

**The  
Minnesota  
Legislative  
Manual  
1987-1988**

# **The Minnesota Legislative Manual 1987-1988**

Compiled by

**JOAN ANDERSON GROWE**

Secretary of State

Published by

**THE STATE OF MINNESOTA**

at Saint Paul



JOAN ANDERSON GROWE  
Secretary of State  
ELAINE VOSS  
Deputy Secretary of State

State of Minnesota  
OFFICE OF THE SECRETARY OF STATE  
St. Paul 55155

June 15, 1987

180 STATE OFFICE BUILDING  
Corporation Division: 612/296-2803  
UCC Division: 612/296-2434  
Election Division: 612/296-2805  
Office of the Secretary: 612/296-3266  
Office of Deputy Secy.: 612/296-2309


To the People of Minnesota:

I bring you this edition of the Minnesota Legislative Manual 1987-88 with pride in its value as a guide to government and as an historical document. In this 200th year of the United States Constitution, it is appropriate that we focus our attention on the importance of government. This nation has survived for 200 years precisely because we have recognized our obligation to educate our citizens in the ways of government and to encourage participation at every level.

This edition includes the comments of former governors of Minnesota who have looked to the past and to the present and future of the state. It is my hope that by looking back to the past we may thoughtfully approach the future.

This manual has been an important resource tool for scholars and researchers throughout much of Minnesota's history. The generous assistance of many persons has made the preparation of this edition possible, and I extend my gratitude to them.

Sincerely,

  
Joan Anderson Grove  
Secretary of State

"AN EQUAL OPPORTUNITY EMPLOYER"

# CONTENTS

<b>Chapter 1 Minnesota: The North State State</b>	<b>1</b>
State of the State: The Perspective of Minnesota's Governors	2
Minnesota's Changing Population	10
Minnesota in Profile	10
Minnesota Symbols	11
A Minnesota Chronicle	12
Fundamental Charters and Laws	17
Minnesota Constitution	27
Amendments Proposed to the Minnesota Constitution	38
United States Constitution	45
 <b>Chapter Two Legislative Branch</b>	 <b>55</b>
The Minnesota Legislature	56
Members of the Senate	60
Members of the House of Representatives	60
Biographies of Legislators	62
Enactment of Legislation	129
Legislative Standing Committees	131
Officers of the Senate	137
Officers of the House of Representatives	138
Legislative Commissions	139
Legislative-related Functions	143
 <b>Chapter Three Executive Branch: Constitutional Officers</b>	 <b>149</b>
Governor	150
Lieutenant Governor	153
Secretary of State	156
State Auditor	159
State Treasurer	162
Executive Agencies	164
Attorney General	165
Executive Officers Since Statehood	167
Minnesota Vote for Governor Since 1857	171
 <b>Chapter Four Executive Branch: Departments and Agencies</b>	 <b>175</b>
State Departments	176
Independent Agencies	191
Boards, Commissions and Other Bodies	194
 <b>Chapter Five Judicial Branch</b>	 <b>207</b>
Judiciary in Minnesota	208
Supreme Court	208
Court of Appeals	210
District Court	213
Administrative Agencies	225
 <b>Chapter Six Local Administration</b>	 <b>227</b>
Regional Development Commissions	228
Metropolitan Council	228
Counties in Minnesota	229
Cities in Minnesota	273



Townships in Minnesota .....	290
School Districts in Minnesota .....	290
<b>Chapter Seven Federal Government</b> .....	<b>299</b>
Minnesota Congressional Districts .....	300
Minnesota Senators .....	302
Minnesota Representatives .....	302
Minnesotans in Congress since Statehood .....	305
Minnesota Vote for President since 1860 .....	308
United States Government .....	311
Minnesotans on the Supreme Court .....	312
<b>Chapter Eight Elections</b> .....	<b>313</b>
Special Elections .....	314
Primary Elections Returns 1986 .....	316
General Election Returns 1986 .....	340

*Photos in this manual by permission of the sources listed, all rights reserved*

*Information compiled January 1-May 15, 1987*

*Published by: Election Divison, Office of the Secretary of State*

**CHAPTER ONE**

# **MINNESOTA: THE NORTH STAR STATE**

---

**State of the State: The Perspective of**

<b>Minnesota's Governors .....</b>	<b>2</b>
<b>Minnesota's Changing Population .....</b>	<b>10</b>
<b>Minnesota in Profile .....</b>	<b>10</b>
<b>Minnesota Symbols .....</b>	<b>11</b>
<b>A Minnesota Chronicle .....</b>	<b>12</b>
<b>Fundamental Charters and Laws .....</b>	<b>17</b>
<b>Minnesota Constitution .....</b>	<b>27</b>
<b>Amendments Proposed to the</b>	
<b>Minnesota Constitution .....</b>	<b>38</b>
<b>United States Constitution .....</b>	<b>45</b>



Mark M. Nelson photo

Photo: Quadriga, Minnesota State Capitol, St. Paul.

## STATE OF THE STATE: THE PERSPECTIVE OF MINNESOTA'S GOVERNORS

---

The "State of the State" message at the opening of a new legislative session is a traditional opportunity for the chief executive to assess the current status of the state, identify problems, and propose programs: to present the governor's perspective on Minnesota. In recent years, a recognition of the value of the experience of Minnesota's former governors has created various forums in which their viewpoints on the state have been presented.

Minnesota can call on the wisdom and practical experience of former governors who take a continuing and active interest in the affairs of the state: Harold E. Stassen, C. Elmer Anderson, Orville L. Freeman, Elmer L. Andersen, Karl F. Rolvaag, Harold LeVander, Wendell R. Anderson, and Albert H. Quie.

For this perspective, these eight former governors who led the state during its last fifty years were asked to comment on the past, present, and future of Minnesota. Elmer L. Andersen, Orville Freeman, and Karl Rolvaag were unable to participate. A ninth former governor, Rudy Perpich, also serves as current governor.

### STATE OF THE STATE: PAST



#### Harold Stassen

Governor of Minnesota (1939-1943)

Born April 13, 1907 on Dakota County farm; Humboldt High School, University of Minnesota; elected governor: 1938, 1940, 1942; U.S. Naval Reserve, active duty WWII; United States negotiator and signer of the United Nations Charter (1945); president, University of Pennsylvania; director, Foreign Operations Administration; member: National Security Council, Operations Coordinating Board, National Economic Council; married Esther Glewwe, two children, six grandchildren.

**Harold Stassen:** *Everyone can now review the major results from the establishment of the Iron Range Resources and Rehabilitation Commission and Taconite and Low Grade Iron Ore Programs during my governorships, forty years ago; and my carrying forward the close link between the Mayo Clinic and the University of Minnesota Hospitals and Medical School.*



#### C. Elmer Anderson

Governor of Minnesota (1951-1954)

Born March 16, 1912 in Brainerd; Brainerd High School; lieutenant governor (1939-42, 1945-1951); succeeded Luther W. Youngdahl as governor September 27, 1951; elected governor: 1952; mayor: Nisswa, Brainerd; married Lillian Otterstad, two daughters, one son.

**C. Elmer Anderson:** *When I became governor, the state was in excellent financial condition, with a balanced budget and a surplus in the state treasury.*

*Penal reform, mental health, law enforcement and increased aid for education were some of the most important and controversial issues and they were resolved to some extent. These issues were important then and are today.*

*I stated in my inaugural address that our state tax structure was a hodge-podge system with bits added here and there as necessity arose. Today that problem is still with us. There is still a need for a new, fair, and simplified tax structure.*

## Harold LeVander

### Governor of Minnesota (1967-1971)

Born October 10, 1910 in Swede Home, NE; Watertown High School, Gustavus Adolphus College, University of Minnesota Law School; speech professor and debate coach, Macalester College; law practice; elected governor: 1966; secretary, National Lutheran Council; married Iantha Powries, three children.



**Harold LeVander:** *At the time of my addresses to the legislature in 1967 and 1969, our metropolitan area was undergoing a rapid expansion in growth: installing sewers and building highways, planning parks and open space recreational facilities, improving the transit system, seeing what could be done about air and water pollution. We created the Metropolitan Council to handle these matters.*

*Several commissions and agencies dealt with human relations. We created a new state Department of Human Relations and consolidated all these commissions into one. We created a Pollution Control Department which has operated very effectively and efficiently in handling pollution and control of our environment.*

*Nothing had been done for twenty-six years in the way of streamlining government and adapting it to new conditions. Therefore, I recommended a reorganization of the executive department of the state, which was done. The authority of the governor over most administrative functions in the state was enhanced with the enactment of the Government Reorganization Act of 1969.*

*Most of the law enforcement and related services of the state government were brought together under a new Department of Public Safety, including the Bureau of Criminal Apprehension, Highway Patrol, Civil Defense, and the State Fire Marshall.*

## Wendell R. Anderson

### Governor of Minnesota (1971-1976)

Born February 1, 1933 in St. Paul; Johnson High School, University of Minnesota; U.S. Olympic Hockey Team; U.S. Army Infantry; law practice; Minnesota House of Representatives (1959-1962); Minnesota State Senate (1963-1970); elected governor: 1970, 1974; regent, University of Minnesota; married Mary Christine McKee, three children.



**Wendell R. Anderson:** *When I became governor the financing of primary and secondary education in Minnesota was heavily dependent on local property taxes. There was a property tax revolt going on in 1969 and 1970 of major proportions. Large delegations of concerned and outraged homeowners filled the corridors of the legislature and the auditorium of the State Office Building.*

*We had a fiscal disparities problem as well—that is, many of the poorest school districts with the most students had the lowest valued property to tax. The result was that a house of the same value would be taxed at substantially different levels depending on the school district in which the home was located. In addition, it meant the richer school districts had the lowest property taxes and could raise the most money to spend per pupil for education.*

*The quality of education we provided our students depended largely on the neighborhood in which the students' parents happened to live. To deal with this we raised our non-property state taxes very substantially—approximately three-quarters of a billion dollars. We increased the state's maintenance support for education from 43% to 70% over two years. Both political parties had long supported an effort to raise maintenance support from 43% to 50%. We reduced property taxes five per cent. This achievement was the result of bi-partisan support as both houses of the legislature were controlled by the Republicans—then called Independents.*



**Albert H. Quie**  
**Governor of Minnesota (1979-1982)**

Born September 18, 1923 in Dennison; St. Olaf College; U.S. Navy, WWII; Minnesota State Senate (1955-1958); U.S. House of Representatives (1958-1972); elected governor: 1978; executive vice-president, Prison Fellowship USA; board chair, Search Institute; married Gretchen Hanson, four sons, one daughter.

**Albert H. Quie:** *The greatest difficulty facing the state [at the time I became governor] was automatically increasing income taxes due to inflation. A higher and higher percentage of peoples' real income was being taken from them in taxes. State spending was going up at a much greater rate than inflation. Some people felt that they were being harrassed by government as a power line was pushed through, crossing private land and by-passing public land. Environmental laws were felt by others to be harrassing and preventing economic development, rather than just protecting the state environment for the people.*

*These issues received deserved attention and were either resolved or partially resolved by 1) indexing the state income tax, 2) the national state recession causing state government to reduce spending on its own programs and its support for the spending of other governmental entities in the state, 3) leaving powerline problems pretty much to the company and local law enforcement people until the FBI stepped in and energy conservation helped quiet future problems, 4) streamlining environmental laws and administering them in a more balanced way.*

#### **STATE OF THE STATE: PRESENT**

**Harold Stassen:** *Governor Perpich is right and sound in his emphasis upon research and higher education opportunities for Minnesota. Both need bi-partisan attention; and both need administration without partisanship!*

*It is my hope that there will be a focus for future development of Minnesota as the world renowned "Good Health State," with special emphasis by everyone, public and private, banks and chambers of commerce, labor unions, and state and local governments, on every aspect of the invention, production, and marketing of items related to health; and on providing outstanding good health care to all ages without discrimination. This is one of the keys to future full employment and general business success in Minnesota.*

**C. Elmer Anderson:** *Two of Minnesota's current problems which need planning before becoming more acute are the imbalance between the economies of the metropolitan and non-metropolitan areas and the increasing proportion of population in upper age brackets.*

*While the metro area has been doing quite well for several years, there is a problem in several sections of the state, especially in northeastern and west central and southwestern Minnesota. In these areas the prospects of making a livelihood are diminishing, but moving rural population into the metro area would compound the problem. New industry should be created in the areas of mining and agricultural dependence. Expansion of existing employment in such things as tourism, forestry and forest products and increasing agricultural processing closer to production has potential.*

*When inflated farmland prices get down to a practical and economical level, conservative investments in facilities and equipment once again prevail, and production is closer to market demands, farm income will be more dependable. But the Main Street businesses, which have benefited from the inflated phases of agriculture, will have to be restructured to match needs of communities as they will exist.*

*Minnesota's non-metropolitan areas offer good, dependable, productive labor for industrial and commercial operations which can replace outmoded and impractical commercial enterprises based on agriculture and mining. Dozens of examples of new industries or expanding metro area industries into non-area Minnesota are to be seen as evidence of what can be done.*

*Many small municipalities are in vulnerable positions. With decreasing business income and lower*

property values, local tax revenue becomes a greater problem, along with tight fiscal situations at the federal and state levels resulting in less and less federal and state aids. The Minnesota tax structure and related subjects need downright serious study and action.

Minnesota lays claim to having the best record for longevity, but that leads to the problem of having an ever-increasing portion of population in those age brackets. Continuing inflation wrecks conscientiously made plans for retirement income. That can mean deferred retirement and thus more competition in the job market; it can mean spending more retirement income for high health care costs; and it can mean more dependence on government-financed services and benefit programs.

While various state agencies and private groups recognize these problems and are working on solutions, the challenge seems to be increasing beyond their solutions and the public/private resources available.

**Harold LeVander:** As I see it, reduction in state spending, getting the budget in balance, and tax reform are the main issues that have to be attended to. What makes the problem particularly difficult is that federal and state spending has increased to the point where it's now thirteen times what was spent in my administration. In the state we should reduce our spending by at least 800 million dollars in order to get a budget that will not require a tax increase.

The difficulty of accomplishing that goal is that the drive to spend more for education is still on. I foresee that we will have to do something about education except just spend more money. We have got to analyze why education needs that much money and whether we are spending it wisely.

The business community is now going to study whether our present education system is doing the job and what is the matter with it if it's not. I think this is a valid approach to how we are going to make the improvement.

I am concerned that we are going to spend so much time on tax reform and arguing about its details that we will forget that the most important thing is tax reduction. Many of our businesses have moved out of the state and will continue doing so. Unless we reduce our taxes, the opportunity of getting new businesses and new jobs is going to be difficult. Tax reform, if it reduces tax spending, will be a benefit; otherwise it will be a useless procedure and the creation of jobs will be impossible.

**Wendell R. Anderson:** I believe every battle for the future is waged in the classrooms, libraries and research laboratories of the world, and that is clearly so today.

In 1933 during the depths of the depression, the Minnesota Legislature adopted a new tax, the state income tax and dedicated the funds raised by it to education. Since then Minnesota has been known as a high income tax state. Traditionally Minnesota per capita spending for education has been in the top ten of the states, even when our per capita income was near the national average.

Has this high rate of income tax and high level of spending for education had an impact on our society and our ability to deal with the future? In World War II when we had selective service, Minnesota had the fewest rejections in the draft for reasons of education or health. In 1972, the last year of compulsory military duty, Minnesota still led the nation and had the fewest rejections for educational reasons. And today, Minnesota ranks number one in the nation by graduating the highest per cent of its students from high school, over 90%.

There are certain areas where we must do better. For example, I'm concerned about our language skills. More people in China study English than speak it in the United States. Thousands of Japanese businessmen are in the United States, speaking our language, selling their products and learning from us. We are not prepared to do the same in Japan and elsewhere.

In Russia, 5 million high school students take calculus—in the United States, barely 100,000. Nearly half of our high school students do not take even a year of chemistry or physics.

**Albert H. Quie:** One of the major needs of the state government is to simplify the property tax and clearly delineate responsibilities for the financing of schools and of local governments.

As a society, Minnesota needs to address the question of transmitting proper values—moral values—to the younger generation by the older generation practicing those values and teaching them experientially.

Both government and the private sector need to address the need for jobs for the homeless, the welfare recipient, the mentally and physically handicapped, the formerly incarcerated and those who have become so disheartened that they are no longer looking for a job.

**STATE OF THE STATE: FUTURE**

**Harold Stassen:** *In addition to my emphasis on the desirability of focusing assets and potentials in the creative center concept, I hope that Minnesota will lead a bi-partisan move to re-establish the family-owned and operated farm and business, as this concept, advanced by Lincoln through the homestead laws, has had a profound impact on the social, cultural, and quality of life for all peoples, as well as on the economic side.*

*I would further hope to see a multi-faceted focus and emphasis on our North Star State as a winter tourist state; a year-round tourist state; with nationwide and worldwide attractions for tourists.*

*As a "way out" item, the distant future may see each continent on this earth with one central port for supersonic transportation. Minnesota could be the location for such a "supersonic port" for North America. For those who brush this aside as too "way out," I may comment that this was the attitude of some cynics over forty years ago when I took the lead as governor in establishing the Metropolitan Airports Commission, with the declaration that a great airport would be the center for future non-stop service to both coasts and to the Orient over Alaska.*

*Finally, I cherish Minnesota to continue in leadership to establish a better United Nations Organization to serve for world peace, and to combat terrorism in the next generation.*

**C. Elmer Anderson:** *Since leaving St. Paul years ago, I have watched with interest the activities of the legislative and executive departments. I have had the opportunity to get the reaction of the ordinary citizen on the streets to what was going on at the State Capitol. Naturally, being a former governor, I have been often asked for my reaction.*

*I believe that throughout the years, there has been too much emphasis placed on personal political struggles for power and political infighting and byplays. I think there is a need for an improvement in this regard. If it were done, it could be replaced with a more effective legislative process that would create greater respect by our citizenry.*

*The executive and legislative branches of government are constitutionally co-equal; they must also be co-equal in integrity, sincerity and responsibility. If the executive and legislative branches of government work together, they can and will improve both the ability and accountability of Minnesota government.*

**Harold LeVander:** *One of the big problems that I see in the future is the financial situation. We have to recognize that a lot of our economic situation results from and depends on the federal government. The national indebtedness is going to be a continuing problem which we will have to face. We have to recognize that we have a new situation as far as world markets are concerned. We are competing with Japan, Germany, Australia and other countries with manufactured products, and they are coming into our country and buying up plants and manufacturing in competition with our local industries. The state and its problems are going to be squeezed farther and farther to the background with less and less control.*

*Outer space will have its place. We are going to have space communities where people will be living for several months in outer space. We don't know the effect that will have on our economic and social programs, but it's going to be a new field of endeavor.*

*Attention must be given to the health field which is going to take an awful lot more money than it does now. With the aged of our population getting older and needing more health care, the cost for the aged will increase and there will be fewer people employed so that we will have to have only three or four people supporting five or six people.*

*Because we live in a rapidly expanding and changing world, government will have new problems and may very well develop some new solutions to some of the standard recurring problems that we face every two years: education, taxes and budget, welfare, highways, parks and playgrounds, crime, recreation, and natural resources.*

*However, having in mind the quality of our people, their religious backgrounds, education, and political maturity, I am optimistic that we will be able to meet the challenges in the future with the same success as we have met them in the past.*

**Wendell R. Anderson:** *In spite of the concerns I expressed about the battle for the future, I am optimistic. No state is better positioned to meet the challenges of world competition. The first and most important responsibility of the state government is to provide an education that enables our people to develop their talents to the fullest. This has not changed.*

*What has changed is our competition. Our competition is not Texas, Alabama or South Dakota. Our competition is Japan, Korea, Taiwan and all the rest. The test is whether Minnesota educated and trained people and Minnesota produced goods and services can compete in the world markets. Our future and our quality of life will depend in a significant manner on how well we meet that test.*

*The future will reward very sophisticated high-tech or bio-tech industries. Minnesota is very well suited to be a leader in the new "brainpower" industry era. If we continue to give strong financial support to our schools, and to the University of Minnesota and higher education, our capacity to shine in the coming years will be very high.*

*Our greatest strength has always been in our people—their thirst for education and our willingness through government and private sacrifice to provide them with the best possible education. If that willingness persists, Minnesota will enjoy very great benefits from the new industrial era.*

**Albert H. Quie:** *The long-range outlook for the state is good because of the hope and optimism of its people, its excellent educational achievement in comparison to other states, the strong work ethic, and the evident strong faith in God.*

*The unresolved problems and opportunities are the children who are raised poorly, substance use and abuse, the need for greater choice and autonomy for teachers, and greater choice for parents and students. Also the need for jobs for the unemployed and under-employment not on the statistical rolls.*

*The lessons of the past prove that when IR and DFL work together, more good is achieved than when they fight. The same is true when government and the private sector work together or when management and labor cooperate—when city and rural care for each other and the less fortunate are given opportunity.*


*I am optimistic because in the final analysis I see some people putting others before self.*

## MINNESOTA GOVERNORS: PORTRAITS\_\_\_\_\_


### TERRITORIAL GOVERNORS



Alexander Ramsey



Willis A. Gorman




Samuel Medary


### STATE GOVERNORS




Henry H. Sibley



Alexander Ramsey



Henry A. Swift



Stephen Miller






William R. Marshall




Horace Austin



Cushman K. Davis



John S. Pillsbury




Lucius F. Hubbard




A. R. McGill



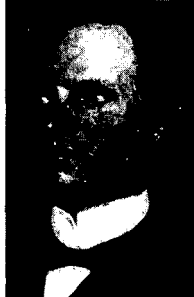
William R. Merriam



Knute Nelson



David M. Clough



John Lind




Samuel R. VanSant



John A. Johnson




Adolph O. Eberhart



Winfield S. Hammond



J. A. A. Burnquist



J. A. O. Preus



Theodore Christianson



Floyd B. Olson




Hjalmar Petersen



Elmer A. Benson



Harold E. Stassen



Edward J. Thye




Luther W. Youngdahl




C. Elmer Anderson




Orville L. Freeman



Elmer L. Andersen



Karl F. Rolvaag



Harold LeVander



Wendell R. Anderson



\*Rudy Perpich



Albert H. Quie

*\*Non-consecutive terms*

## MINNESOTA'S CHANGING POPULATION

---

### State Demographer: R. Thomas Gillaspay

The population of Minnesota increased by 7.1% between 1970 and 1980. From 1980 to 1982, the population increased by 1.4% to an estimated population of 4,133,000 as of July 1, 1982.

In 1970, Minnesota ranked nineteenth among the states in size of population. In 1982 and 1983, Minnesota ranked twenty-first.

During the 1970's more people moved into Minnesota than moved out, for the first time since the 1930's. Minnesota tends to receive people in their thirties and children and persons over seventy-five, while the greatest outmigration occurs among young adults.

Longevity continued to increase during the 1970's. Life expectancy at birth in 1980 was 79.1 years for women and 72.0 years for men.

Within Minnesota, the most rapidly growing areas appear in the suburban belt around the Twin Cities and the north central portion of the state. The slowest growing areas appear in a belt of counties in the southern, southwestern, and western parts of the state.

During the 1970's, thirty-three counties increased in population by more than 11.4% (the national growth rate). Thirty-one counties lost population.

Between 1970 and 1980, central cities of the six metropolitan areas of Minnesota lost population at an average rate of 1.1% per year while suburban areas increased at a rate of 1.9% per year and rural areas increased by 0.7% per year.

The average Minnesotan lived in a smaller community in 1980 than in 1970, the first time in the history of the state that this figure has declined.

Projections of population show a continued growth of over 7% during the 1980's slowing to 5.3% during the 1990's.

Median age (the age at which half of the population is older and half younger) is expected to increase from 29.2 years in 1980 to 32.5 years in 1990 and 39.2 years by the year 2010. This increase in median age reflects the aging of the baby-boom generation and expected increases in longevity.

The largest minority racial group in Minnesota in 1980 was black with 53,342 or 1.3% of the state's population. The total non-white population comprises approximately 3.4% of the state's people.

According to the 1980 census, the largest single ancestry group in Minnesota is German with 17.3% of the population, followed by Norwegian with 6.6% and Swedish with 4%. More than half of the population (54.2%) listed a single ancestry group.

During the 1970's, the number of households in Minnesota increased by almost 25% while the average size of households declined from 3.2 persons in 1970 to 2.74 in 1980.

Educational attainment is increasing and remains above national averages. In 1980, 73% of Minnesotans twenty-five years and older had at least a high school diploma compared to 47% in 1970 and 66% nationally in 1980.

During the 1970's, the labor force of Minnesota increased by almost 30%, as large numbers of young adults and increasing proportions of women entered the labor force.

During the 1970's, 375,000 Minnesotans, or almost 10% of the population had incomes below the poverty line. Only four states had a smaller percentage of population below the poverty line.

The median income of Minnesota families in 1979 was \$21,217, fourteenth highest in the national and third in the north central region behind Illinois and Michigan. 5.6% of Minnesota families earned more than \$50,000 in 1979.

## MINNESOTA IN PROFILE

---

**Name:** Derived from the Dakota Indian word "Minisota" meaning sky tinted waters.

**Organized as territory:** March 3, 1849.

**Entered union:** May 11, 1858 (32nd state).

**Motto:** L'Etoile du Nord (The North Star).

**Song:** "Hail! Minnesota."

**Area:** 84,068 square miles (12th largest state).

**Land area:** 79,289 square miles.

**Inland waters:** 4,779 square miles.

**Width:** 385 miles.

**Length:** 405 miles, extending from 43°30' to 49°23'4".

**Population (1983 Census):** 4,145,667 (21st largest state).

**Density per square mile:** 51.2.

**Largest cities:** Minneapolis 370,951; St. Paul 270,230; Duluth 92,811; Bloomington 81,831; and Rochester 57,855.

**Percent urban population:** 66.8.

**Percent rural population:** 33.1.

**Average mean altitude:** 1,200 feet.

**Highest point:** Eagle Mountain (Cook County), 2,301 feet.

**Lowest point:** Surface of Lake Superior, 602 feet.

**Three major river systems:** Mississippi, Minnesota, and Red River of the North; water flows from Minnesota in three directions: Hudson Bay, Atlantic Ocean, and Gulf of Mexico, no water flows into the state.

**Number of lakes:** 15,291 larger than 10 acres.

**Largest lake:** Red Lake (451 square miles).

**Average last spring freeze:** April 30.\*

**Average first fall freeze:** October 13.\*

**Annual precipitation:** 25.94 inches \*; 30.26 inches. +

**Annual snowfall:** 46.3 inches; 50.7 inches. +

**January mean temperature:** 12.2°F.\*; 5.5°F. +

**July mean temperature:** 71.9°F.\*; 71.1°F. +

**Average mean temperature:** 44.1°F.\*; 44.2°F. +

\*: figures based on 30 year normals, *Climatography of U.S.* #81. #60-20.

+ : figures taken as climatic data for 1978 for Minneapolis-St. Paul. *Local Climatological Data, Annual Summary, Minneapolis-St. Paul. Environmental Data and Information Service, 1979.*

## MINNESOTA SYMBOLS

### State Flag

The present state flag was adopted by the 1957 legislature. Pictured in the center of the flag is the state seal. Three dates are woven into a flowered wreath: 1858, the statehood year; 1819, the year Fort Snelling was established; and 1893, the year the original flag was adopted.

### State Seal

The Great Seal of the State of Minnesota is the insignia which the secretary of state affixes to government papers and documents to make them official. A seal for the territory of Minnesota was adopted in 1849 and approved by Governor Alexander Ramsey and the territorial legislature. When Minnesota became a state on May 11, 1858, there was no official state seal and according to law no official act could be undertaken without it.

The territorial seal was used as a state seal until a new design was adopted by Governor Sibley. When the legislature did not approve Governor Sibley's design, he made some changes including changing the original Latin motto to French: "L'Etoile du Nord," thereby making Minnesota the North Star State. In 1861, after three years of use, the legislature adopted the changed design making it the official state seal. In *Laws of 1983, Chapter 119*, the legislature revised the design of the state seal.

### State Tree

The red (*Pinus resinosa*) or Norway pine became the official state tree in 1953. It is a tall stately tree which reaches a height of sixty to one hundred feet. The trunk is straight and uniform and may grow to three to five feet in diameter. It is usually bare of branches for two-thirds of the way up the trunk, with the top or crown rounded.

### State Flower

The pink and white lady slipper (*Cypripedium reginae*) or showy lady slipper was adopted as the state flower in 1902. Since 1925 this wildflower has been protected by state law.

### State Gemstone

The Lake Superior agate, a quartz mineral which is basically red with white bands, was named official gemstone in 1969. It is found primarily in the red glacial drift areas of central and north-eastern Minnesota.

**State Grain**

Wild rice (*Zizania aquatica*) or manomin, staple food of Minnesota's Indians for centuries, was adopted as the official state grain in 1977.

**State Bird**

The loon (*Gavia immer*) became Minnesota's state bird in 1961. It is also known as the common loon and the great northern diver. The loon is a large bird, with wing spans up to five feet and body lengths up to three feet.

**State Fish**

The walleye (*Stizostedion v. vitreum*) is found throughout Minnesota in lakes and rivers but is most at home in the large, clear, cool lakes of Minnesota's northern forests. It attains a weight of eighteen pounds, has flesh of the highest quality and is any angler's prize.

**Other State Symbols**

In 1984, the legislature adopted the morel (*Morchella esculenta*) as the official state mushroom. Milk became the official state drink in 1984.

## MINNESOTA CHRONICLE

---

Minnesotans enter their nation's third century conscious that the history of the land their state encompasses extends for even more centuries. Since what is past is prologue, the following chronology is offered as an introduction to Minnesota's role in the present and future:

### EXPLORATION AND TERRITORY

**1654**

French traders Pierre Radisson and the Sieur des Groseilliers reached Wisconsin and probably Minnesota.

**1679**

Daniel Greysolon Dulhut (Duluth) held a council with the Dakota (Sioux) near Mille Lacs Lake.

**1680**

Father Louis Hennepin, after being held captive in a village of the Mille Lacs Dakota, was the first European to see the Falls of St. Anthony.

**1689**

On May 8, Nicholas Perrot, at Fort St. Antoine, on Lake Pepin's Wisconsin shore, laid formal claim to the surrounding country for France. He also built a fort on the Minnesota shore of the lake, near its downstream end.

**1695-1731**

The French continued to develop forts and settlements in Minnesota such as Isle Pelee north of Red Wing in 1695, Fort L'Huillier near Mankato in 1700, Fort Beauharnois near Frontenac in 1727 and in 1731 Fort St. Pierre by International Falls and Fort St. Charles in the Northwest Angle.

**1745**

The Ojibway won the decisive battle in their war with the Dakota at the Great Dakota village of Kathio on the western shore of Mille Lacs. The Ojibway eventually drove the Dakota into southern and western Minnesota.

**1763**

The Treaty of Paris, following the French and Indian War, ceded French territory east of the Mississippi River to England.

**1784**

The North West Company became important in the fur trade after the Revolutionary War; Grand Portage was its headquarters.

**1797**

David Thompson, a North West Company trader, completed the mapping of the Minnesota area of the Northwest Territory.

**1803**

President Thomas Jefferson acquired that part of Minnesota lying south and west of the Mississippi River from the French emperor Napoleon Bonaparte in the Louisiana Purchase.

**1812**

The Dakota, Ojibway and Winnebago joined the English in the War of 1812.

**1817**

The American Fur Company, under the leadership of John Jacob Astor, began operations in Minnesota.

**1818**

The Convention of 1818 with England put all of Minnesota including the Red River valley under the American flag.

**1819**

The United States established Fort St. Anthony (renamed Fort Snelling in 1825) to protect the confluence of the Minnesota and Mississippi Rivers.

**1823**

On May 10, the first steamboat arrived at Fort St. Anthony. American explorer Stephen H. Long visited the Minnesota River, the Red River, and the northern frontier.

**1832**

With Ojibway guide Ozawindib, Henry R. Schoolcraft discovered the source of the Mississippi River and named it Lake Itasca.

**1836**

On April 20, after Michigan became a state, the territory of Wisconsin was organized to include the entire area of Minnesota. Joseph N. Nicollet began explorations in Minnesota.

**1837**

Governor Henry Dodge of Wisconsin signed a treaty at Fort Snelling with the Ojibway, who agreed to cede all their pine lands on the St. Croix and its tributaries. A treaty was also signed at Washington, D.C. with representatives of the Dakota for their lands east of the Mississippi. These treaties led the way for extensive white settlements within the area of Minnesota.

**1838**

Franklin Steele established a claim at the Falls of St. Anthony, in what is today Minneapolis; and Pierre Parrant built a shanty and settled on the present site of the city of St. Paul, then called "Pig's Eye".

**1841**

The Chapel of St. Paul was built and consecrated, giving the name to the future capital of the state.

**1848**

On August 26, after the admission of Wisconsin to the Union, the Stillwater Convention adopted measures calling for a separate territory to be named Minnesota. On October 30, Henry Hastings Sibley was elected delegate to Congress.

**1849**

On March 3, Congress passed the bill organizing Minnesota as a territory. Territorial officers were appointed March 19. Governor Alexander Ramsey proclaimed the organization of the territory on June 1, and the first territorial legislature assembled on September 3. On November 15, the Minnesota Historical Society was organized.

**1850**

The first U.S. census taken in Minnesota showed a population of 6,077.

**1851**

St. Paul, St. Anthony, and Stillwater were selected for the locations of the capitol, university, and penitentiary. In July and August, the treaties of Traverse des Sioux and Mendota opened a large area in southern Minnesota to white settlers.

**1853**

The first capitol was constructed.

**1855**

On January 23, the first bridge to span the main channel of the Mississippi River anywhere along its length was opened between Minneapolis and St. Anthony.

**EARLY STATEHOOD****1857**

The process of establishing state government in Minnesota began when Congress passed the Minnesota Enabling Act on February 26. The legislature passed a bill to make St. Peter the state capital, but since the bill was stolen before it was filed with the territorial secretary of state, the move was

never made. The constitutional convention assembled on July 13 with such a rift between Democrats and Republicans that two constitutions were adopted. By October 3 one constitution was agreed upon and state officers were elected. Minnesota had a population of 150,037.

**1858**

Minnesota became the thirty-second state on May 11. At the time of its entry Minnesota was the third largest state in land area—only Texas and California were larger.

**1861**

On April 14, Governor Alexander Ramsey offered President Lincoln 1,000 men—making Minnesota the first state to offer troops to the Union. The first Minnesota regiment left Fort Snelling on June 22.

**1862**

The first railroad in Minnesota opened between Minneapolis and St. Paul. Indian discontent with the treaties that made them relinquish their lands in Minnesota to white settlers who threatened their traditional way of life and frustration with a corrupt and slow annuity system were among the causes of the Dakota War of the late summer. Several settlements in the Minnesota Valley were attacked. After 392 Indians were tried by a military commission and many of those convicted were pardoned by President Abraham Lincoln, thirty-eight Indians were hanged at Mankato on December 26.

**1863**

At the battle of Gettysburg on July 2, the 1st Minnesota Regiment made its famous charge and 215 of the 262 men were killed or wounded.

**1865**

At the close of the Civil War, Minnesota troops in the Civil and Indian wars totaled 21,982. The population of Minnesota was 250,099.

**1867**

The legislature created the State Board of Immigration to encourage immigration to Minnesota.

**1869**

William W. Folwell became the first president of the University of Minnesota, some eighteen years after the institution had received its charter from the territorial legislature.

**1881**

The first state capitol burned and a second was built within two years on the site. Technological advances in flour milling during the 1870's helped make Minneapolis the flour milling capital of the world. From 1881-1930, Minneapolis was the nation's leading center of flour production.

**1883**

The Northern Pacific Railroad completed its transcontinental route from Minnesota to the Pacific.

**1884**

The first iron ore was shipped from Minnesota, a product of the Soudan Mine on the Vermilion Range. Six years later iron was discovered on the Mesabi Range and shipped from there beginning in 1892.

**1889**

St. Mary's Hospital opened in Rochester, marking the birth of the Mayo Clinic.

**1891**

Itasca State Park, Minnesota's first state park, was established.

**1894**

On September 1, killer forest fires started, destroying over 400 square miles near Hinckley and Sandstone. More than 418 people died.

**1896**

Three-fourths of the Red Lake Indian Reservation was opened for white settlement.

**1898**

Minnesota supplied four regiments to serve in the Spanish-American War—the first state to respond to the president's call for volunteers.

**TWENTIETH CENTURY****1900**

During the late nineteenth and early twentieth centuries, the tide of immigration into the U.S. and

Minnesota swelled. Germany, Sweden, and Norway contributed most to the state's population increase with smaller migrations from other European countries, the Middle East, and China.

**1905**

Following twelve years of planning and construction, Minnesota's third and present state capitol was occupied. Lumber production from Minnesota sawmills peaked.

**1909**

President Theodore Roosevelt issued a proclamation establishing the Superior National Forest.

**1913**

The legislature passed the state's first workers compensation bill.

**1918**

During World War I, Minnesota contributed 123,325 troops.

**1919**

Prohibition began. A Minnesota congressman, Andrew J. Volstead, authored the enforcement legislation (repealed in 1933). The Minnesota legislature ratified the woman suffrage amendment to the U.S. constitution on September 8.

**1920**

The state trunk highway system was created by passage of the Babcock Good Roads Amendment, named after the state highway commissioner.

**1927**

On May 20-21, Charles A. Lindbergh made his trans-Atlantic flight from New York to Paris.

**1930**

Minnesotan Frank B. Kellogg, serving as U.S. secretary of state, was awarded the Nobel Peace Prize for his work on the Kellogg-Briand Peace Pact signed in Paris in 1928. Floyd B. Olson was elected the first Farmer-Labor governor of Minnesota. The state had a population of 2,563,953.

**1931**

Sinclair Lewis from Sauk Centre won the Nobel Prize for literature.

**1932**

Because of failure to redistrict the state, Minnesota's nine congressional representatives were elected at large. The next year the legislature passed a reapportionment act dividing the state into nine districts.

**1933-34**

As the depression worsened, federal and state programs were implemented to assist the unemployed and the state's farmers. The nation's first modern sit-down strike occurred in Austin.

**1937**

Establishment of the Pipestone National Monument protected the sacred Indian quarry near Pipestone.

**1941**

The Minnesota National Guard and the Naval Reserve were ordered to duty with the armed forces in World War II. The great wartime demand for military equipment led to the production by Minnesota iron mines of 83,960,822 tons of ore in 1943, the largest single tonnage up to that time.

**1944**

A special session of the legislature allowed Minnesotans in the armed forces to vote. The Democratic and Farmer-Labor parties merged to form the Minnesota Democratic-Farmer-Labor Party.

**1947**

Engineering Research Associates, Inc. designed the ATLAS—the beginning of Minnesota's computer industry.

**1948**

The value of manufactured products exceeded cash farm receipts in the state for the first time.

**1950**

The state population was 2,982,483.

**1951**

The state produced a new record of 89,564,932 tons of iron—82% of the nation's total output.

**1956**

Reserve Mining Company's E. W. Davis Works opened at Silver Bay, inaugurating large-scale production of taconite in Minnesota.



**1958**

Grand Portage National Monument was established to protect one of the nation's foremost inland centers of 18th and 19th century fur trading.

**1959**

Transoceanic trade began with the opening of the St. Lawrence Seaway which made Duluth accessible to ocean vessels.

**1963**

After the closest race for governor in the state's history, Karl F. Rolvaag was declared the winner over Elmer L. Andersen by ninety-one votes and sworn in on March 25, after four months of recounts.

**1965**

Hubert H. Humphrey became the first Minnesotan to win election to national executive office when he was sworn in as vice-president on January 20.

**1967**

The legislature created the nation's first department of human rights.

**1968**

Vice President Hubert Humphrey became the first Minnesotan to be nominated by a major political party for president of the United States, but lost to Richard Nixon in a close election.

**1969**

Warren Burger of St. Paul became chief justice of the United States Supreme Court. In 1970, Harry Blackmun of Rochester was appointed to the court.

**1970**

Voyageurs National Park was authorized. The state population was 3,805,069.

**1972**

The DFL gained control of the legislature—the first time since 1859 that the Democrats had a majority in both houses. The 1973 legislature repealed a sixty year old law providing for the nonpartisan election of legislators and restored party designation.

**1978**

An era in Minnesota politics ended with the death of Hubert Humphrey. Independent-Republicans captured both U.S. senate seats and the governorship.

**1980**

The state population was 4,077,148. The state's greatest influx of immigrants since displaced persons arrived after the end of World War II came in the late 1970's and early 1980's: 26,000 southeast Asians settled in Minnesota.

**INTO THE PRESENT**

Urban redevelopment was in high gear in both St. Paul and Minneapolis with more attention paid to existing structures than during the post-World War II urban renewal projects. Doctors at the University of Minnesota performed numerous organ transplants, some of them involving very young children.

Revenue shortfalls caused a series of budget reductions extending over several legislative sessions from August 1980 through December 1982. Iron Range residents and farmers were among the hardest hit by a nationwide recession, but individuals all over the state suffered despite the availability of food shelves and churches where the homeless could sleep.

In 1982 Minnesotans rejected the candidates endorsed for governor by both major political parties. Rudy Perpich became the first governor in state history to serve two non-consecutive terms, and Marlene Johnson became Minnesota's first female lieutenant governor. The voters approved a constitutional amendment allowing the legislature to provide for parimutuel betting on horse racing.

In 1984, Walter Mondale won the Democratic presidential nomination, but was defeated by Ronald Reagan.

## FUNDAMENTAL CHARTERS AND LAWS

---

The land area of Minnesota has been under the governments of four nations—France, Spain, England and the United States. The early territorial claims of France, Spain and England were vague and overlapping. Formal government was nonexistent.

Formal dominion over this area was probably first expressed by the French when the Sieur de Lussion, in a picturesque ceremony held at the Sault de Ste. Marie in 1671, claimed for France the vast northwest area of North America.

However, British dominion over northeastern Minnesota appears to have provided the first written constitution nominally in effect. The Quebec Act of 1774 made Minnesota a part of the province of Quebec. England's claim to this area was not exclusive as Virginia maintained a claim to the same area under its colonial charter of 1609.

The portion of Minnesota's land area east of the Mississippi River came under the jurisdiction of the United States by the treaty of peace between England and the United States in 1783. Four years later, under the Ordinance of 1787, the first genuine government was extended to this area, and the Minnesota country began its march to statehood.

### THE NORTHWEST ORDINANCE OF 1787

One of the great charters in Minnesota history is the Northwest Ordinance passed by the Congress of the Confederation on July 13, 1787. The Ordinance of 1787 was made possible when several states, including Massachusetts, New York, Virginia and Connecticut released their claims to the land area west of the Appalachian Mountains extending to the Mississippi River. This area became known as the Northwest Territory.

The Ordinance of 1787 followed the fundamentals of Thomas Jefferson's Ordinance of 1784 and established a government over the Northwest Territory and gave impetus to westward expansion. This outstanding governmental document gave first national recognition to the Bill of Rights, abolished primogeniture, provided for the encouragement of education, prohibited slavery, and established the principle that new states should be admitted to the federal government on equal footing with the original states.

The full effect of the Northwest Ordinance upon Minnesota law has yet to be determined. For example, the question of whether common law in Minnesota dates from the revolution or from the Ordinance of 1787 has been left open by decisions of the Minnesota courts.

The ordinance provided for the formation out of the Northwest Territory of not less than three nor more than five states. The states were to be admitted to the federal government on an equal footing with the original states.

By May of 1848 five states had been formed out of the Northwest Territory—Ohio, Indiana, Illinois, Michigan and Wisconsin.

The state of Wisconsin was organized out of the territory of Wisconsin, the last remnant of the Northwest Territory. Although in 1848 the territory of Wisconsin extended to the Mississippi River, the state of Wisconsin voluntarily limited its western boundary to the St. Croix River. This boundary limitation by the state of Wisconsin left the land area between the St. Croix and the Mississippi available for eventual inclusion in the state of Minnesota.

The state of Minnesota can trace much of its fundamental governmental principles, and a substantial portion of its territory, back to the Northwest Ordinance of 1787.

### NORTHWEST ORDINANCE 1787 ACT OF CONGRESS, JULY 13, 1787

An Ordinance for the government of the territory of the United States northwest of the river Ohio.

1. Be it ordained by the United States, in Congress assembled, That the said territory, for the purpose of temporary government, be one district, subject, however, to be divided into two districts, as future circumstances may, in the opinion of Congress, make it expedient.
2. Be it ordained by the authority aforesaid, That the estates both of resident and non-resident proprietors in the said territory, dying intestate, shall descend to, and be distributed among, their children and the descendants of a deceased child in equal parts, the descendants of a deceased child or grandchild to take the share of their deceased parent in equal parts among them; and where there shall be no children or descendants, then in equal parts to the next of kin, in equal degree; and among collaterals, the children of a deceased brother or sister of the intestate shall

have, in equal parts among them, their deceased parent's share; and there shall, in no case, be a distinction between kindred of the whole and half blood; saving in all cases to the widow of the intestate her third part of the real estate for life, and one-third part of the personal estate; and this law, relative to descents and dower, shall remain in full force until altered by the Legislature of the district. And until the Governor and judges shall adopt laws, as herein-after mentioned, estates in the said territory may be devised or bequeathed by wills in writing, signed and sealed by him or her in whom the estate may be, (being of full age), and attested by three witnesses; and real estates may be conveyed by lease and release, or bargain and sale, signed, sealed, and delivered by the person, being of full age, in whom the estate may be, and attested by two witnesses, provided such wills be duly proved, and such conveyances be acknowledged, or the execution thereof duly proved, and be recorded within one year after proper magistrates, courts, and registers, shall be appointed for that purpose; and personal property may be transferred by delivery, saving, however, to the French and Canadian inhabitants, and other settlers of the Kaskaskies, Saint Vincents, and the neighboring villages, who have heretofore professed themselves citizens of Virginia, their laws and customs now in force among them, relative to the descent and conveyance of property.

3. Be it ordained by the authority aforesaid, That there shall be appointed, from time to time, by Congress, a Governor, whose commission shall continue in force for the term of three years, unless sooner revoked by Congress; he shall reside in the district, and have a freehold estate therein, in 1,000 acres of land, while in the exercise of his office.

4. There shall be appointed from time to time, by Congress, a Secretary, whose commission shall continue in force for four years, unless sooner revoked; he shall reside in the district, and have a freehold estate therein, in five hundred acres of land, while in the exercise of his office. It shall be his duty to keep and preserve the Acts and laws passed by the Legislature, and the public records of the district, and the proceedings of the Governor in his executive department, and transmit authentic copies of such Acts and proceedings every six months, to the Secretary of Congress. There shall also be appointed a court, to consist of three judges, any two of whom to form a court, who shall have a common law jurisdiction, and reside in the district, and have each therein a freehold estate in five hundred acres of land, while in the exercise of their offices; and their commission shall continue in force during good behavior.

5. The Governor and judges, or a majority of them, shall adopt and publish in the district such laws of the original States, criminal and civil, as may be necessary, and best suited to the circumstances of the district, and report them to Congress from time to time, which laws shall be in force in the district until the organization of the General Assembly therein, unless disapproved of by Congress; but afterwards the Legislature shall have authority to alter them as they shall think fit.

6. The Governor, for the time being, shall be commander-in-chief of the militia, appoint and commission all officers in the same below the rank of general officers; all general officers shall be appointed and commissioned by Congress.

7. Previous to the organization of the general assembly, the Governor shall appoint such magistrates, and other civil officers, in each county or township, as he shall find necessary for the preservation of the peace and good order in the same. After the General Assembly shall be organized the powers and duties of magistrates and other civil officers shall be regulated and defined by the said assembly; but all magistrates and other civil officers, not herein otherwise directed, shall, during the continuance of this temporary government, be appointed by the Governor.

8. For the prevention of crimes and injuries, the laws to be adopted or made shall have force in all parts of the district, and for the execution of process, criminal and civil, the Governor shall make proper divisions thereof; and he shall proceed, from time to time, as circumstances may require, to lay out the parts of the district in which the Indian titles shall have been extinguished, into counties and townships, subject, however, to such alterations as may thereafter be made by the Legislature.

9. So soon as there shall be five thousand free male inhabitants, of full age, in the district, upon giving proof thereof to the Governor, they shall receive authority, with the time and place, to elect Representatives from their counties or townships, to represent them in the General Assembly: Provided, that for every five hundred free male inhabitants there shall be one Representative, and soon, progressively, with the number of free male inhabitants, shall the right of representation increase, until the number of Representatives shall amount to twenty-five; after which the number and proportion of Representatives shall be regulated by the legislature: Provided, that no person be eligible or qualified to act as a Representative, unless he shall have been a citizen of one of the United States three years, and be a resident in the district, or unless he shall have resided in the district three years; and, in either case, shall likewise hold in his own right, in fee simple, two hundred acres of land within the same: Provided also, that a freehold in fifty acres of land in the district, having been a citizen of one of the States, and being resident in the district, or the like freehold and two years' residence in the district, shall be necessary to qualify a man as an elector of a Representative.

10. The Representatives thus elected shall serve for the term of two years; and in case of the death of a Representative, or removal from office, the Governor shall issue a writ to the county or township, for which he was a member, to elect another in his stead, to serve for the residue of the term.

11. The General Assembly, or Legislature, shall consist of the Governor, Legislative Council, and a House of Representatives. The Legislative Council shall consist of five members, to continue in office five years, unless sooner removed by Congress; any three of whom to be a quorum; and the members of the council shall be nominated and appointed in the following manner, to wit: As soon as Representatives shall be elected the Governor shall appoint a time and place for them to meet together, and when met they shall nominate ten persons, resident

in the district, and each possessed of a freehold in five hundred acres of land, and return their names to Congress, five of whom Congress shall appoint and commission to serve as aforesaid; and whenever a vacancy shall happen in the Council, by death or removal from office, the House of Representatives shall nominate two persons, qualified as aforesaid, for each vacancy, and return their names to Congress, one of whom Congress shall appoint and commission for the residue of the term; and every five years, four months at least before the expiration of the time of service of the members of the Council, the said House shall nominate ten persons, qualified as aforesaid, and return their names to Congress, five of whom Congress shall appoint and commission to serve as members of the Council five years, unless sooner removed. And the Governor, Legislative Council, and House of Representatives shall have authority to make laws in all cases for the good government of the district, not repugnant to the principles and articles in this Ordinance established and declared. And all bills, having passed by a majority in the House, and by a majority in the Council, shall be referred to the Governor for his assent; but no bill or legislative Act whatever shall be of any force without his assent. The Governor shall have power to convene, prorogue, and dissolve the General Assembly when, in his opinion, it shall be expedient.

12. The Governor, judges, Legislative Council, Secretary, and such other officers as Congress shall appoint in the district, shall take an oath or affirmation of fidelity, and of office; the Governor before the President of Congress, and all other officers before the Governor. As soon as a legislature shall be formed in the district, the Council and House assembled, in one room, shall have authority, by joint ballot, to elect a delegate to Congress, who shall have a seat in Congress, with a right of debating, but not of voting, during this temporary government.

13. And for extending the fundamental principles of civil and religious liberty, which form the basis whereon these republics, their laws and Constitutions, are erected; to fix and establish those principles as the basis of all laws, Constitutions, and governments, which forever hereafter shall be formed in the said territory; to provide, also, for the establishment of States, and permanent government therein, and for their admission to a share in the federal councils on an equal footing with the original States, at as early periods as may be consistent with the general interest.

14. It is hereby ordained and declared, by the authority aforesaid, that the following articles shall be considered as articles of compact, between the original States and the people and States in the said territory, and forever remain unalterable, unless by common consent, to wit:

Article I. No person demeaning himself in a peaceable and orderly manner shall ever be molested on account of his mode of worship, or religious sentiments in the said territories.

Art. II. The inhabitants of the said territory shall always be entitled to the benefits of the writs of habeas corpus, and of the trial by jury; of a proportionate representation of the people in the Legislature, and of judicial proceedings according to the course of the common law. All persons shall be bailable, unless for capital offenses, where the proof shall be evident or the presumption great. All fines shall be moderate, and no cruel or unusual punishments shall be inflicted. No man shall be deprived of his liberty or property, but by the judgment of his peers, or the law of the land, and should the public exigencies make it necessary, for the common preservation, to take any person's property, or to demand his particular services, full compensation shall be made for the same. And, in the just preservation of rights and property, it is understood and declared that no law ought ever to be made or have force in the said territory, that shall, in any manner whatever, interfere with or affect private contracts, or engagements bona fide and without fraud previously formed.

Art. III. Religion, morality, and knowledge being necessary to good government and the happiness of mankind, schools and the means of education shall forever be encouraged. The utmost good faith shall always be observed towards the Indians; their lands and property shall never be taken from them without their consent; and in their property, rights, and liberty they never shall be invaded or disturbed, unless in just and lawful wars authorized by Congress; but laws founded in justice and humanity shall, from time to time, be made, for preventing wrongs being done to them, and for preserving peace and friendship with them.

Art. IV. The said territory, and the States which may be formed therein, shall forever remain a part of this Confederacy of the United States of America, subject to the Articles of Confederation, and to such alterations therein as shall be constitutionally made; and to all the Acts and Ordinances of the United States in Congress assembled, conformable thereto. The inhabitants and settlers in the said territory shall be subject to pay a part of the federal debts, contracted, or to be contracted, and a proportional part of the expenses of government, to be apportioned on them by Congress, according to the same common rule and measure by which apportionments thereof shall be made on the other States; and the taxes for paying their proportion shall be laid and levied by the authority and direction of the Legislatures of the district, or districts, or new States, as in the original States, within the time agreed upon by the United States in Congress assembled. The Legislatures of those districts, or new States, shall never interfere with the primary disposal of the soil by the United States in Congress assembled, nor with any regulations Congress may find necessary for securing the title in such soil to the bona fide purchasers. No tax shall be imposed on lands the property of the United States; and in no case shall nonresident proprietors be taxed higher than residents. The navigable waters leading into the Mississippi and Saint Lawrence, and the carrying places between the same, shall be common highways, and forever free, as well to the inhabitants of the said territory as to the citizens of the United States, and those of any other States that may be admitted into the Confederacy, without any tax, impost, or duty therefor.

Art. V. There shall be formed in the said territory not less than three nor more than five States; and the boundaries of the States, as soon as Virginia shall alter her Act of cession, and consent to the same, shall become fixed and established as follows, to wit: The western State, in the said territory, shall be bounded by the Mississippi, the

Ohio, and the Wabash rivers; a direct line drawn from the Wabash and Post Vincents, due north, to the territorial line between the United States and Canada; and by the said territorial line to the Lake of the Woods and Mississippi. The middle States shall be bounded by the said direct line, the Wabash from Post Vincents to the Ohio, by the Ohio, by a direct line drawn due north from the mouth of the Great Miami to the said territorial line, and by the said territorial line. The eastern State shall be bounded by the last mentioned direct line, the Ohio, Pennsylvania, and the said territorial line: Provided, however, and it is further understood and declared, that the boundaries of these three States, shall be subject so far to be altered, that, if Congress shall hereafter find it expedient, they shall have authority to form one or two States in that part of the said territory which lies north of an east and west line drawn through the southerly bend or extreme of Lake Michigan. And whenever any of the said States shall have sixty thousand free inhabitants therein, such State shall be admitted, by its delegates; into the Congress of the United States, on an equal footing with the original States, in all respects whatever; and shall be at liberty to form a permanent Constitution and State government: Provided, the Constitution and government, so to be formed, shall be republican, and in conformity to the principles contained in these Articles, and, so far as it can be consistent with the general interest of the Confederacy, such admission shall be allowed at an earlier period, and when there may be a less number of free inhabitants in the State than sixty thousand.

Art. VI. There shall be neither slavery nor involuntary servitude in the said territory, otherwise than in the punishment of crimes, whereof the party shall have been duly convicted: Provided always, that any person escaping into the same, from whom labor or service is lawfully claimed in any one of the original States, such fugitive may be lawfully reclaimed, and conveyed to the person claiming his or her labor or service as aforesaid.

Be it ordained by the authority aforesaid, That the resolutions of the 23rd of April, 1784, relative to the subject of this Ordinance, be, and the same are hereby, repealed, and declared null and void.

Done by the United States, in Congress assembled, the 13th day of July, in the year of our Lord 1787, and of their sovereignty and independence the 12th.

## THE ORGANIC ACT OF 1849

The organic act was passed by Congress on March 3, 1849, to provide for the territorial government of Minnesota. The boundaries of the territory of Minnesota were Canada on the north, Wisconsin on the east, Iowa on the south and the Missouri and White Earth rivers on the west.

The movement to create a territorial government arose from the necessity for formal government in the land area remaining after formation of the states of Wisconsin and Iowa.

The formation of the state of Iowa in 1846 left Minnesota's land area west of the Mississippi without territorial government. The triangular area between the St. Croix River and the Mississippi River was left without territorial government when the state of Wisconsin was admitted to the Union in 1848. By 1848 the land area from the St. Croix River west to the Missouri and White Earth Rivers was without territorial government—a veritable “no man's land.”

Consequently, when Henry H. Sibley was elected delegate to Congress from this area, he worked with Senator Stephen A. Douglas, chairman of the senate committee on territories, to bring about passage of an organic act for the establishment of territorial government for Minnesota.

The organic act provided for a governor, secretary, judicial system, legislative assembly, and a delegate to Congress. Legislators and the delegate to Congress were elected; all other officers were appointive.

The legislative assembly consisted of two houses, a council composed of nine members and a house of representatives with eighteen members. The first session of the legislature convened on September 3, 1849, in the Central House at the corner of Bench and Minnesota Streets in St. Paul. Since that time St. Paul has been the capital of Minnesota.

In 1857 a bill was introduced in the territorial legislative assembly to have the capital removed from St. Paul to St. Peter. This action was promoted by the east and west boundary group which contended that the boundary for the state of Minnesota should extend from Wisconsin west to the Missouri River, with a northern boundary just north of St. Paul.

Although this bill passed both houses of the legislative assembly, it was stolen before it could be presented to the territorial governor for his signature. Assembly member Joseph Rolette disappeared with the bill and held it until the close of the legislative session.

An important provision of the organic act was the reservation of sections 16 and 36 of each township for school purposes.

Alexander Ramsey, a Whig, was the first territorial governor. He was followed by Willis A. Gorman and Samuel Medary, Democrats.

**AN ACT TO ESTABLISH THE TERRITORIAL GOVERNMENT OF MINNESOTA.****[Passed March 3, 1849]**

Section 1. *Be it enacted by the Senate and House of Representatives of the United States of America in Congress assembled,* That from and after the passage of this act, all that part of the territory of the United States which lies within the following limits, to-wit: Beginning in the Mississippi river at the point where the line of forty-three degrees and thirty minutes of north latitude crosses the same; thence running due west on said line, which is the northern boundary of the state of Iowa, to the northwest corner of the said state of Iowa; thence southerly along the western boundary of said state to the point where said boundary strikes the Missouri river; thence up the middle of the main channel of the Missouri river to the mouth of White Earth river; thence up the middle of the main channel of the White Earth river to the boundary line between the possessions of the United States and Great Britain, thence east and south of east along the boundary line between the possessions of the United States and Great Britain to Lake Superior; thence in a straight line to the northernmost point of the state of Wisconsin in Lake Superior; thence along the western boundary line of said state of Wisconsin to the Mississippi river; thence down the main channel of said river to the place of beginning, be and the same is hereby erected into a temporary government by the name of the Territory of Minnesota; *provided,* that nothing in this act contained shall be construed to inhibit the government of the United States from dividing said Territory into two or more territories, in such manner and at such times as Congress shall deem convenient and proper, or from attaching any portion of said Territory to any other state or territory of the United States.

Sec. 2. *And be it further enacted,* That the executive power and authority in and over said Territory of Minnesota shall be vested in a governor, who shall hold his office for four years, and until his successor shall be appointed and qualified, unless sooner removed by the president of the United States. The governor shall reside within said Territory; shall be commander-in-chief of the militia thereof; shall perform the duties and receive the emoluments of superintendent of Indian affairs. He may grant pardons for offenses against the law of said Territory, and reprieves for offenses against the laws of the United States until the decision of the president can be made known thereon; he shall commission all officers who shall be appointed to office under the laws of the said Territory, and shall take care that the laws be faithfully executed.

Sec. 3. *And be it further enacted,* That there shall be a secretary of said Territory, who shall reside therein, and hold his office for four years, unless sooner removed by the president of the United States; he shall record and preserve all the laws and proceedings of the legislative assembly hereinafter constituted, and all the acts and proceedings of the governor in his executive department; he shall transmit one copy of the laws and one copy of the executive proceedings, on or before the first day of December in each year, to the president of the United States, and at the same time two copies of the laws to the speaker of the house of representatives, and the president of the senate for the use of Congress. And in case of the death, removal, resignation, or necessary absence of the governor from the Territory, the secretary shall be and he is hereby authorized and required to execute and perform all the powers and the duties of the governor during such vacancy or necessary absence or until another governor shall be duly appointed to fill such vacancy.

Sec. 4. *And be it further enacted,* That the legislative power and authority of said Territory shall be vested in the governor and a legislative assembly. The legislative assembly shall consist of a council and house of representatives. The council shall consist of nine members having the qualifications of voters, as hereinafter prescribed, whose term of service shall continue two years. The house of representatives shall, at its first session, consist of eighteen members, possessing the same qualifications as prescribed for members of the council, and whose term of service shall continue one year. The number of councilors and representatives may be increased by the legislative assembly, from time to time, in proportion to the increase of population; *provided,* that the whole number shall never exceed fifteen councilors and thirty-nine representatives. An apportionment shall be made, as nearly equal as practicable, among the several counties or districts for the election of the council and representatives, giving to each section of the Territory representation in the ratio of its population, Indians excepted, as nearly as may be. And the members of the council and of the house of representatives shall reside in and be inhabitants of the districts for which they may be elected, respectively. Previous to the first election, the governor shall cause a census or enumeration of the inhabitants of the several counties and districts of the Territory to be taken, and the first election shall be held at such times and places and be conducted in such manner as the governor shall appoint and direct, and he shall, at the same time, declare the number of members of the council and house of representatives to which each of the counties and districts shall be entitled under this act.

The number of persons authorized to be elected having the highest number of votes, in each of said council districts for members of the council, shall be declared by the governor to be duly elected to the council, and the person or persons authorized to be elected, having the greatest number of votes for the house of representatives, equal to the number to which each county or district shall be entitled, shall also be declared by the governor to be duly elected members of the house of representatives; *provided,* that in case of a tie between two or more persons voted for, the governor shall order a new election to supply the vacancy made by such tie. And the persons thus elected to the legislative assembly shall meet at such place on such day as the governor shall appoint, but thereafter the time, place and manner of holding and conducting all elections by the people, and the apportioning of the representation in the several counties or districts to the council and house of representatives, according to the population, shall be prescribed by laws, as well as the day of the commencement of the regular session of the legislative assembly; *provided,* that no one session shall exceed the term of sixty days.

Sec. 5. *And be it further enacted,* That every free white male inhabitant above the age of twenty-one years, who shall have been a resident of said Territory at the time of the passage of this act, shall be entitled to vote at the first election, and shall be eligible to any office within the said Territory; but the qualifications of voters and of holding

office at all subsequent elections shall be such as shall be prescribed by the legislative assembly; *provided*, that the right of suffrage and of holding office shall be exercised only by citizens of the United States and those who shall have declared on oath their intention to become such, and shall have taken an oath to support the constitution of the United States and the provisions of this act.

Sec. 6. *And be it further enacted*, That the legislative power of the Territory shall extend to all rightful subjects of legislation, consistent with the Constitution of the United States and the provisions of this act; but no law shall be passed interfering with the primary disposal of the soil; no tax shall be imposed upon the property of the United States; nor shall the lands or other property of non-residents be taxed higher than the lands or other property of residents. All the laws passed by the legislative assembly and governor shall be submitted to the Congress of the United States, and if disapproved shall be null and of no effect.

Sec. 7. *And be it further enacted*, That all township, district and county officers, not herein otherwise provided for, shall be appointed or elected, as the case may be, in such manner as shall be provided by the governor and legislative assembly of the Territory of Minnesota. The governor shall nominate and, by and with the advice and consent of the legislative council, appoint all officers not herein otherwise provided for, and, in the first instance, the governor alone may appoint all said officers, who shall hold their offices until the end of the next session of the legislative assembly.

Sec. 8. *And be it further enacted*, That no member of the legislative assembly shall hold or be appointed to any office which shall have been created, or the salary or emoluments of which shall have been increased, while he was a member, during the term for which he was elected, and for one year after the expiration of such term; and no person holding a commission or appointment under the United States, except postmasters, shall be a member of the legislative assembly, or shall hold any office under the government of said Territory.

Sec. 9. *And be it further enacted*, That the judicial power of said Territory shall be vested in a supreme court, district courts, probate courts, and in justices of the peace. The supreme court shall consist of a chief justice and two associate justices, any two of whom shall constitute a quorum, and who shall hold a term at the seat of government of said Territory annually; and they shall hold their offices during the period of four years. The said Territory shall be divided into three judicial districts, and a district court shall be held in each of said districts by one of the justices of the supreme court, at such time and places as may be prescribed by law; and the said judges shall, after their appointment, respectively, reside in the districts which shall be assigned them. The jurisdiction of the several courts herein provided for, both appellate and original, and that of probate courts and justices of the peace, shall be as limited by law; *provided*, that the justices of the peace shall not have jurisdiction of any matter in controversy when the title or boundaries of land may be in dispute, or where the debt or sum claimed shall exceed one hundred dollars; and the said supreme and district courts, respectively, shall possess chancery as well as common law jurisdiction. Each district court, or the judges thereof, shall appoint its clerk, who shall also be the register in chancery, and shall keep his office at the place where the court may be held. Writs of error, bills of exception and appeals shall be allowed in all cases from the final decisions of said district courts to the supreme court, under such regulations as may be prescribed by law, but in no case removed to the supreme court shall trial by jury be allowed in said court. The supreme court, or the justices thereof, shall appoint its own clerk, and every clerk shall hold his office at the pleasure of the court for which he shall have been appointed. Writs of error and appeals from the final decisions of said supreme court shall be allowed, and may be taken to the supreme court of the United States, in the same manner and under the same regulations as from the circuit courts of the United States, where the value of the property or the amount in controversy, to be ascertained by the oath or affirmation of either party, or other competent witness, shall exceed one thousand dollars; and each of the said district courts shall have and exercise the same jurisdiction, in all cases arising under the constitution and laws of the United States, as is vested in the circuit and district courts of the United States; and the first six days of every term of said courts, or so much thereof as shall be necessary, shall be appropriated to the trial of causes arising under the said constitution and laws; and writs of error and appeal in all such cases shall be made to the supreme court of said Territory, the same as in other cases. The said clerk shall receive in all such cases the same fees which the clerks of the district courts of the late Wisconsin Territory received for similar services.

Sec. 10. *And be it further enacted*, That there shall be appointed an attorney for said Territory, who shall continue in office for four years, unless sooner removed by the president, and who shall receive the same fees and salary as the attorney of the United States for the late Territory of Wisconsin received. There shall also be a marshal for the Territory appointed, who shall hold his office for four years, unless sooner removed by the president, and who shall hold his office for four years, unless sooner removed by the president, and who shall execute all processes issuing from the said courts, when exercising their jurisdiction as circuit and district courts of the United States; he shall perform the duties, be subject to the same regulations and penalties, and be entitled to the same fees as the marshal of the district court of the United States for the late Territory of Wisconsin; and shall, in addition, be paid two hundred dollars annually as a compensation for extra services.

Sec. 11. *And be it further enacted*, That the governor, secretary, chief justice and associate justices, attorney and marshal, shall be nominated and by and with the advice and consent of the senate, appointed by the president of the United States. The governor and secretary to be appointed as aforesaid shall, before they act as such, respectively, take an oath or affirmation, before the district judge, or some justice of the peace in the limits of said Territory, duly authorized to administer oaths and affirmations by the laws now in force therein, or before the chief justice, or some associate justice of the supreme court of the United States, to support the constitution of the United States, and faithfully to discharge the duties of their respective offices, which said oaths, when so taken, shall be certified by the person by whom the same shall have been taken, and such certificates shall be received and recorded by the said secretary among the executive proceedings; and the chief justice and associate justices, and all other

civil officers in said Territory, before they act as such, shall take a like oath or affirmation, before the said governor or secretary, or some judge or justice of the peace of the Territory, who may be duly commissioned and qualified, which said oath or affirmation shall be certified and transmitted, by the person taking the same, to the secretary, to be by him recorded as aforesaid; and afterwards, the like oath or affirmation shall be taken, certified and recorded in such manner and form as may be prescribed by law. The governor shall receive an annual salary of \$1,500 as governor, and \$1,000 as superintendent of Indian affairs. The chief justice and associate justice shall each receive an annual salary of \$1,800. The secretary shall receive an annual salary of \$1,800. The said salaries shall be paid quarter-yearly, at the treasury of the United States. The members of the legislative assembly shall be entitled to receive three dollars each per day during their attendance at the session thereof, and three dollars each for every twenty miles traveled in going to and returning from the said sessions, estimated according to the nearest usually traveled route. There shall be appropriated, annually, the sum of \$1,000, to be expended by the governor to defray the contingent expenses of the Territory; and there shall also be appropriated, annually, a sufficient sum to be expended by the secretary of the Territory, and upon an estimate to be made by the secretary of the treasury of the United States, to defray the expenses of the legislative assembly, the printing of the laws, and other incidental expenses, and the secretary of the Territory shall annually account to the secretary of the treasury of the United States for the manner in which the aforesaid sum shall have been expended.

Sec. 12. *And be it further enacted*, That the inhabitants of the said Territory shall be entitled to all the rights, privileges and immunities heretofore granted and secured to the Territory of Wisconsin and to its inhabitants; and the laws in force in the Territory of Wisconsin at the date of the admission of the State of Wisconsin shall continue to be valid and operative therein, so far as the same be not incompatible with the provisions of this act, subject, nevertheless, to be altered, modified or repealed by the governor and legislative assembly of the said Territory of Minnesota; and the laws of the United States are hereby extended over and declared to be in force in said Territory, so far as the same, or any provision thereof, may be applicable.

Sec. 13. *And be it further enacted*, That the legislative assembly of the Territory of Minnesota shall hold its first session in St. Paul; and at said first session the governor and legislative assembly shall locate and establish a temporary seat of government for said Territory, at such place as they may deem eligible; and shall at such time as they shall see proper prescribe by law the manner of locating the permanent seat of government of said Territory by a vote of the people. And the sum of twenty thousand dollars, out of any money in the treasury not otherwise appropriated, is hereby appropriated and granted to said Territory of Minnesota, to be applied by the governor and legislative assembly to the erection of suitable public buildings at the seat of government.

Sec. 14. *And be it further enacted*, That a delegate of the house of representatives of the United States, to serve for the term of two years, may be elected by the voters qualified to elect members of the legislative assembly, who shall be entitled to the same rights and privileges as are exercised and enjoyed by the delegates from the several other territories of the United States to the said house of representatives. The first election shall be held at such time and places and be conducted in such manner as the governor shall appoint and direct; and at all subsequent elections the times, places and manner of holding the elections shall be prescribed by law. The person having the greatest number of votes shall be declared by the governor to be duly elected, and a certificate thereof shall be given accordingly.

Sec. 15. *And be it further enacted*, That all suits, process and proceedings, civil and criminal, at law or in chancery, and all indictments and informations, which shall be pending and undetermined in the courts of the Territory of Wisconsin, within the limits of said Territory of Minnesota, when this act shall take effect, shall be transferred to be heard, tried, prosecuted and determined in the district courts hereby established, which may include the counties or districts where any such proceedings may be pending. All bonds, recognizances, and obligations of every kind whatsoever, valid under the existing laws, within the limits of said Territory, shall be valid under this act; and all crimes and misdemeanors against the laws, in force within said limits, may be prosecuted, tried, and punished in the courts established by this act; and all penalties, forfeitures, actions and causes of action may be recovered under this act the same as they would have been under the laws in force within the limits composing said Territory at the time this act shall go into operation.

Sec. 16. *And be it further enacted*, That all justices of the peace, constables, sheriffs, and all other judicial and ministerial officers, who shall be in office within the limits of said Territory, when this act shall take effect, shall be and they are hereby authorized and required to continue to exercise and perform the duties of their respective offices as officers of the Territory of Minnesota, temporarily, and until they or others shall be duly appointed and qualified to fill their places, in the manner herein directed, or until their offices shall be abolished.

Sec. 17. *And be it further enacted*, That the sum of \$5,000 be and the same is hereby appropriated out of any moneys in the treasury not otherwise appropriated, to be expended by and under the direction of the said governor of the Territory of Minnesota, in the purchase of a library, to be kept at the seat of government for the use of the governor, legislative assembly, judges of the supreme court, secretary, marshal, and attorneys of said Territory, and such other persons and under such regulations as shall be prescribed by law.

Sec. 18. *And be it further enacted*, That when the lands in said Territory shall be surveyed under the direction of the government of the United States, preparatory to bringing the same into market, sections numbered sixteen and thirty-six in each township in said Territory shall be and the same are hereby reserved for the purpose of being applied to schools in said Territory, and in the state and territories hereafter to be erected out of the same.

Sec. 19. *And be it further enacted*, That temporarily, and until otherwise provided by law, the governor of said territory may define the judicial districts of said Territory, and assign the judges who may be appointed for said Territory to the several districts, and also appoint the times and places for holding courts in the several counties or



subdivisions in each of said judicial districts, by proclamation to be issued by him; but the legislative assembly, at their first or any subsequent session, may organize, alter or modify such judicial districts, and assign the judges, and alter the times and places of holding the courts, as to them shall seem proper and convenient.

Sec. 20. *And be it further enacted*, That every bill which shall or may pass the council and house of representatives, shall, before it becomes a law, be presented to the governor of the Territory; if he approve, he shall sign it; but if not he shall return it, with his objections, to the house in which it originated; which shall cause the objections to be entered at large upon their journal, and proceed to reconsider it. If, after such reconsideration, two-thirds of that house shall agree to pass the bill, it shall be sent, together with the objections, to the other house, by which it shall also be reconsidered, and if approved by two-thirds of that house it shall become a law; but in all such cases the votes of both houses shall be determined by yeas and nays, and the names of the persons voting for or against the bill shall be entered on the journal of each house, respectively. If any bill shall not be returned by the governor within three days (Sundays excepted) after it shall have been presented to him, the same shall be a law in like manner as if he had signed it, unless the legislative assembly, by adjournment, prevent it, in which case it shall not become a law.

## THE ENABLING ACT

Minnesota progressed under the territorial government, but many groups felt that progress would be accelerated if Minnesota were a state. Within a short time there arose a strong desire for statehood.

Henry M. Rice, delegate to Congress from the territory of Minnesota, at the opening of Congress in December, 1856, introduced a bill for an act to authorize a state government for Minnesota.

The Rice bill proposed that the north, south and east boundaries of Minnesota be continued, and that the west boundary be established as a line beginning at a point in the center of the main channel of the Red River of the North at the Canadian border and running south through Lake Traverse, through Big Stone Lake, to the Big Sioux River and to the northwest corner of Iowa. In place of the Big Sioux River, Congress substituted a line from the outlet of Big Stone Lake due south to the Iowa border.

Considerable controversy had arisen in the territory over proposed boundaries for the state of Minnesota. There were two general groups, the east and west group and the north and south group. The east and west group proposed the Missouri River as the west boundary, and a point just north of St. Paul as the north boundary. The Rice bill followed the proposal of the north and south group.

The bill for an enabling act was not without opposition in Congress. However, Minnesota again found a friend in Senator Stephen A. Douglas who was still chairman of the senate committee on territories. The enabling act passed Congress and was approved on February 27, 1857.

In addition to establishing state boundaries, the enabling act provided for a constitutional convention and an election of delegates to that convention. It further provided that the following proposals be submitted for the consideration of the constitutional convention: that seventy-two sections of land be reserved and set aside for a state university; that ten sections be granted to the state to complete and erect public buildings at the capitol; that all salt springs, not exceeding twelve, be granted to the state for its use; and that five per centum of new proceeds from the sale by Congress of public lands lying within the state of Minnesota be paid to the state for public road purposes.

The enabling act also authorized the state of Minnesota to have one representative in Congress and such additional representatives as the population of the state would entitle it to at the current ratio of representation. For the purpose of determining the population, the act authorized a census to be taken by the United States marshal. The census was completed in October of 1857; population of the territory was 150,037.

## ACT AUTHORIZING A STATE GOVERNMENT

[Passed Feb. 26, 1857]

Section 1. *Be it enacted by the Senate and House of Representatives of the United States of America, in Congress assembled*, That the inhabitants of that portion of the Territory of Minnesota which is embraced within the following limits, to-wit: Beginning at the point in the center of the main channel of the Red River of the North, where the boundary line between the United States and the British Possessions crosses the same; thence up the main channel of said river to that of the Bois de Sioux river; thence up the main channel of said river to Lake Traverse; thence up the center of said lake to the southern extremity thereof, thence in a direct line to the head of Big Stone lake; thence through its center to its outlet; thence by a due south line to the north line of the State of Iowa; thence along the northern boundary of said state to the main channel of the Mississippi river; thence up the main channel of said river, and following the boundary line of the State of Wisconsin, until the same intersects with the St. Louis river; thence down the said river to and through Lake Superior, on the boundary line of Wisconsin and Michigan, until it intersects the dividing line between the United States and the British Possessions; thence up Pigeon river and following said dividing line to the place of beginning, be and they hereby are authorized to form for themselves

a constitution and state government by the name of the State of Minnesota, and to come into the Union on an equal footing with the original states, according to the Federal Constitution.

*Sec. 2. And be it further enacted,* That the State of Minnesota shall have concurrent jurisdiction on the Mississippi and all other rivers and waters bordering on the said State of Minnesota, so far as the same shall form a common boundary to said state and any state or states now or hereafter to be formed or bounded by the same; and said river or waters leading into the same shall be common highways, and forever free, as well to the inhabitants of said state as to all other citizens of the United States, without any tax, duty, impost, or toll therefor.

*Sec. 3. And be it further enacted,* That on the first Monday in June next, the legal voters in each representative district then existing within the limits of the proposed state, are hereby authorized to elect two delegates for each representative to which said district shall be entitled according to the apportionment for representatives to the territorial legislature; which election for delegates shall be held and conducted, and the returns made, in all respects in conformity with the laws of said Territory regulating the election of representatives, and the delegates so elected shall assemble at the capitol of said Territory on the second Monday in July next, and first determine by a vote whether it is the wish of the people of the proposed State to be admitted into the Union at that time; and if so, shall proceed to form a constitution, and take all necessary steps for the establishment of a state government, in conformity with the Federal Constitution, subject to the approval and ratification of the people of the proposed State.

*Sec. 4. And be it further enacted,* That in the event said convention shall decide in favor of the immediate admission of the proposed State into the Union, it shall be the duty of the United States marshal for said Territory to proceed to take a census or enumeration of the inhabitants within the limits of the proposed State, under such rules and regulations as shall be prescribed by the secretary of the interior, with the view of ascertaining the number of representatives to which said State may be entitled in the Congress of the United States. And said State shall be entitled to one representative, and such additional representatives as the population of the State shall, according to the census, show it would be entitled to according to the present ratio of representation.

*Sec. 5. And be it further enacted,* That the following propositions be and the same are hereby offered to the said convention of the people of Minnesota for their free acceptance or rejection, which, if accepted by the convention, shall be obligatory on the United States, and upon the said State of Minnesota, to-wit:

*First*—That sections numbered sixteen and thirty-six in every township of public lands in said State, and where either of said sections, or any part thereof, has been sold or otherwise been disposed of, other lands, equivalent thereto, and as contiguous as may be, shall be granted to said State for the use of schools.

*Second*—That seventy-two sections of land shall be set apart and reserved for the use and support of a state university, to be selected by the governor of said State, subject to the approval of the commissioner at the general land office, and to be appropriated and applied in such manner as the legislature of said State may prescribe; for the purpose aforesaid, but for not other purpose.

*Third*—Ten entire sections of land to be selected by the governor of said State, in legal subdivisions, shall be granted to said State for the purpose of completing the public buildings, or for the erection of others at the seat of government, under the direction of the legislature thereof.

*Fourth*—That all salt springs within said State, not exceeding twelve in number, with six sections of land adjoining or as contiguous as may be to each, shall be granted to said State for its use; and the same to be selected by the governor thereof within one year after the admission of said State, and, when so selected, to be used or disposed of on such terms, conditions and regulations as the legislature shall direct; *provided*, that no salt spring or land the right whereof is now vested in any individual or individuals, or which may be hereafter confirmed or adjudged to any individual or individuals, shall by this article be granted to said State.

*Fifth*—That five per centum of the net proceeds of sales of all public lands lying within said State, which shall be sold by Congress after the admission of said State into the Union, after deducting all the expenses incident to the same, shall be paid to said State for the purpose of making public roads and internal improvements as the legislature shall direct; *provided*, the foregoing propositions herein offered are on the condition that the said convention which shall form the constitution of said State shall provide, by a clause in said constitution, or an ordinance, irrevocable without the consent of the United States, that said State shall never interfere with the primary disposal of the soil within the same by the United States, or with any regulations Congress may find necessary for securing the title in said soil to *bona fide* purchasers thereof; and that no tax shall be imposed on lands belonging to the United States, and that in no case shall nonresident proprietors be taxed higher than residents.

## THE CONSTITUTIONAL CONVENTION

In accordance with the enabling act of February 26, 1857, an election was held on June 1, 1857, at which Republican and Democratic delegates were elected to the constitutional convention. When these delegates assembled in St. Paul on July 13, 1857, to draft the Minnesota constitution, bitterness between the two parties was so intense that Republican delegates and Democratic delegates refused to meet in the same convention. As a result each party held separate sessions in different rooms of the first capitol building.

The Democratic "convention" was presided over by Henry H. Sibley, later elected first governor of Minnesota. The Republican "convention" was presided over first by John W. North, and later by St. Andrew D. Balcombe.

The political cleavage was so great that the two bodies never acted in joint meeting during the entire constitutional convention—July 13 to Aug. 29. The final work was done through a conference committee composed of five conferees from each of the conventions. The conferees, by reporting to and receiving advice from their respective conventions, were able to draft a constitution that would be acceptable to both bodies. On August 28, 1857, in spite of numerous protests by delegates, the report of the conference committee was adopted without amendment by both the Republican and Democratic conventions.

However, when it came time to sign the constitution, the bitter feeling was still so intense that Democrats would not sign an instrument which bore Republican signatures, and the Republicans objected to signing an instrument which bore the signatures of Democrats. The solution to this impasse is a credit to Minnesota political ingenuity—two constitutions. One constitution was written on white paper and signed only by Republicans. The other constitution was written on blue-tinted paper and signed only by Democrats. Thus, on the twenty-ninth day of August, after seven weeks of political dispute and disagreement, the “two” conventions adjourned when as many members as could bring themselves to do so signed the copy of the constitution enrolled for their particular convention.

### ELECTION TO ACCEPT THE CONSTITUTION

The schedule to the constitution provided for an election to be held on October 13, 1857. At this election the voters were to accept or reject the constitution. The ballots used for this purpose were printed to provide only for affirmative votes. A voter who wished to reject the constitution had to alter his ballot and write in a negative vote. The result—30,055 for acceptance and 571 for rejection.

### APPROVAL BY CONGRESS

The procedure for acquiring statehood not only requires a constitution to be approved by the voters of the proposed state, the constitution must also be approved by Congress. In December of 1857 the Minnesota constitution was submitted to the United States Senate for ratification.

A certified copy of the Democratic constitution was transmitted to the senate by the territorial secretary—a Democrat. This copy was attached to the bill for the admission of Minnesota into the Union. However, when the bill was reported back from the senate, historians report that the Republican constitution was attached. In any event, there is substantial authority that both constitutions were before Congress when Minnesota was admitted to the union on May 11, 1858.

In reality, the constitution ratified by Congress was not the original constitution. At the election of October 13, 1857, in addition to voting on the constitution, the voters elected executive, legislative and judicial officers. The state officers were content to wait for the act of Congress before assuming office. But the legislature took a contrary view. It convened on December 3, 1857, on the theory that under the enabling act the statehood of Minnesota began when the voters approved the constitution. Even though this theory was incorrect, the legislature proceeded to enact laws, the effects of which have remained undisturbed by the courts.

The first two acts passed by the legislature were proposed amendments to the constitution. One amendment authorized a loan to railroads of \$5,000,000 and the other related to the term of office of the first state officers. These amendments were ratified by the voters at a special election held April 15, 1858. It would appear that the constitution which Congress approved on May 11, 1858, was an amended constitution—not the original adopted by the constitutional convention and approved by the voters in 1857.

### THE MINNESOTA CONSTITUTION 1974

The legislature in 1971 established a constitutional study commission to review the constitution and make recommendations to maintain its utility. After two years study, the commission recommended that an amendment restructuring the constitution for easy reference and rewriting it in modern language be prepared.

The amendment was introduced and passed in both houses, signed by the governor, and approved by the voters on November 5, 1974. The previous wording of the constitution is printed, with all the amendments approved by voters since its adoption in 1857, in the *Minnesota Legislative Manual* 1973-74, pages 445-484. The amendment approved in 1974 did not alter the meaning of the constitution. In cases of constitutional law, the original document remains the final authority.

**CONSTITUTION OF THE STATE OF MINNESOTA**

[Generally Revised November 5, 1974]

**Preamble**

We, the people of the state of Minnesota, grateful to God for our civil and religious liberty, and desiring to perpetuate its blessings and secure the same to ourselves and our posterity, do ordain and establish this Constitution.

**ARTICLE I  
BILL OF RIGHTS**

**Section 1. Object of government.** Government is instituted for the security, benefit and protection of the people, in whom all political power is inherent, together with the right to alter, modify or reform government whenever required by the public good.

**Sec. 2. Rights and privileges.** No member of this state shall be disfranchised or deprived of any of the rights or privileges secured to any citizen thereof, unless by the law of the land or the judgment of his peers. There shall be neither slavery nor involuntary servitude in the state otherwise than as punishment for a crime of which the party has been convicted.

**Sec. 3. Liberty of the press.** The liberty of the press shall forever remain inviolate, and all persons may freely speak, write and publish their sentiments on all subjects, being responsible for the abuse of such right.

**Sec. 4. Trial by jury.** The right of trial by jury shall remain inviolate, and shall extend to all cases at law without regard to the amount in controversy. A jury trial may be waived by the parties in all cases in the manner prescribed by law. The legislature may provide that the agreement of five-sixths of a jury in a civil action or proceeding, after not less than six hours' deliberation, is a sufficient verdict.

**Sec. 5. No excessive bail or unusual punishments.** Excessive bail shall not be required, nor excessive fines imposed, nor cruel or unusual punishments inflicted.

**Sec. 6. Rights of accused in criminal prosecutions.** In all criminal prosecutions the accused shall enjoy the right to a speedy and public trial by an impartial jury of the county or district wherein the crime shall have been committed, which county or district shall have been previously ascertained by law. The accused shall enjoy the right to be informed of the nature and cause of the accusation, to be confronted with the witnesses against him, to have compulsory process for obtaining witnesses in his favor and to have the assistance of counsel in his defense.

**Sec. 7. Due process; prosecutions; double jeopardy; self-incrimination; bail; habeas corpus.** No person shall be held to answer for a criminal offense without due process of law, and no person shall be put twice in jeopardy of punishment for the same offense, nor be compelled in any criminal case to be a witness against himself, nor be deprived of life, liberty or property without due process of law. All persons before conviction shall be bailable by sufficient sureties, except for capital offenses when the proof is evident or the presumption great. The privilege of the writ of habeas corpus shall not be suspended unless the public safety requires it in case of rebellion or invasion.

**Sec. 8. Redress of injuries or wrongs.** Every person is entitled to a certain remedy in the laws for all injuries or wrongs which he may receive to his person, property or character, and to obtain justice freely and without purchase, completely and without denial, promptly and without delay, conformable to the laws.

**Sec. 9. Treason defined.** Treason against the state consists only in levying war against the state, or in adhering to its enemies, giving them aid and comfort. No person shall be convicted of treason unless on the testimony of two witnesses to the same overt act or on confession in open court.

**Sec. 10. Unreasonable searches and seizures prohibited.** The right of the people to be secure in their persons, houses, papers, and effects against unreasonable searches and seizures shall not be violated; and no warrant shall issue but upon probable cause, supported by oath or affirmation, and particularly describing the place to be searched and the person or things to be seized.

**Sec. 11. Attainders, ex post facto laws and laws impairing contracts prohibited.** No bill of attainder, ex post facto law, or any law impairing the obligation of contracts shall be passed, and no conviction shall work corruption of blood or forfeiture of estate.

**Sec. 12. Imprisonment for debt; property exemption.** No person shall be imprisoned for debt in this state, but this shall not prevent the legislature from providing for imprisonment, or holding to bail, persons charged with fraud in contracting said debt. A reasonable amount of property shall be exempt from seizure or sale for the payment of any debt or liability. The amount of such exemption shall be determined by law. Provided, however, that all property so exempted shall be liable to seizure and sale for any debts incurred to any person for work done or materials furnished in the construction, repair or improvement of the same, and provided further, that such liability to seizure and sale shall also extend to all real property for any debt to any laborer or servant for labor or service performed.

**Sec. 13. Private property for public use.** Private property shall not be taken, destroyed or damaged for public use without just compensation therefor, first paid or secured.

**Sec. 14. Military power subordinate.** The military shall be subordinate to the civil power and no standing army shall be maintained in this state in times of peace.

**Sec. 15. Lands allodial; void agricultural leases.** All lands within the state are allodial and feudal tenures of

every description with all their incidents are prohibited. Leases and grants of agricultural lands for a longer period than 21 years reserving rent or service of any kind shall be void.

**Sec. 16. Freedom of conscience; no preference to be given to any religious establishment or mode of worship.** The enumeration of rights in this constitution shall not deny or impair others retained by and inherent in the people. The right of every man to worship God according to the dictates of his own conscience shall never be infringed; nor shall any man be compelled to attend, erect or support any place of worship, or to maintain any religious or ecclesiastical ministry, against his consent; nor shall any control of or interference with the rights of conscience be permitted, or any preference be given by law to any religious establishment or mode of worship; but the liberty of conscience hereby secured shall not be so construed as to excuse acts of licentiousness or justify practices inconsistent with the peace or safety of the state, nor shall any money be drawn from the treasury for the benefit of any religious societies or religious or theological seminaries.

**Sec. 17. Religious tests and property qualifications prohibited.** No religious test or amount of property shall be required as a qualification for any office of public trust in the state. No religious test or amount of property shall be required as a qualification of any voter at any election in this state; nor shall any person be rendered incompetent to give evidence in any court of law or equity in consequence of his opinion upon the subject of religion.

## ARTICLE II

### NAME AND BOUNDARIES

**Section 1. Name and boundaries; acceptance of organic act.** This state shall be called the state of Minnesota and shall consist of and have jurisdiction over the territory embraced in the act of Congress entitled, "An act to authorize the people of the Territory of Minnesota to form a constitution and state government, preparatory to their admission into the Union on equal footing with the original states," and the propositions contained in that act are hereby accepted, ratified and confirmed, and remain irrevocable without the consent of the United States.

**Sec. 2. Jurisdiction on boundary waters.** The state of Minnesota has concurrent jurisdiction on the Mississippi and on all other rivers and waters forming a common boundary with any other state or states. Navigable waters leading into the same, shall be common highways and forever free to citizens of the United States without any tax, duty, impost or toll therefor.

## ARTICLE III

### DISTRIBUTION OF THE POWERS OF GOVERNMENT

**Section 1. Division of powers.** The powers of government shall be divided into three distinct departments: legislative, executive and judicial. No person or persons belonging to or constituting one of these departments shall exercise any of the powers properly belonging to either of the others except in the instances expressly provided in this constitution.

## ARTICLE IV

### LEGISLATIVE DEPARTMENT

**Section 1. Composition of legislature.** The legislature consists of the senate and house of representatives.

**Sec. 2. Apportionment of members.** The number of members who compose the senate and house of representatives shall be prescribed by law. The representation in both houses shall be apportioned equally throughout the different sections of the state in proportion to the population thereof.

**Sec. 3. Census enumeration apportionment; congressional and legislative district boundaries; senate districts.** At its first session after each enumeration of the inhabitants of this state made by the authority of the United States, the legislature shall have the power to prescribe the bounds of congressional and legislative districts. Senators shall be chosen by single districts of convenient contiguous territory. No representative district shall be divided in the formation of a senate district. The senate districts shall be numbered in a regular series.

**Sec. 4. Terms of office of senators and representatives; vacancies.** Representatives shall be chosen for a term of two years, except to fill a vacancy. Senators shall be chosen for a term of four years, except to fill a vacancy and except there shall be an entire new election of all the senators at the first election of representatives after each new legislative apportionment provided for in this article. The governor shall call elections to fill vacancies in either house of the legislature.

**Sec. 5. Restriction on holding office.** No senator or representative shall hold any other office under the authority of the United States or the state of Minnesota, except that of postmaster or of notary public. If elected or appointed to another office, a legislator may resign from the legislature by tendering his resignation to the governor.

**Sec. 6. Qualification of legislators; judging election returns and eligibility.** Senators and representatives shall be qualified voters of the state, and shall have resided one year in the state and six months immediately preceding the election in the district from which elected. Each house shall be the judge of the election returns and eligibility of its own members. The legislature shall prescribe by law the manner for taking evidence in cases of contested seats in either house.

**Sec. 7. Rules of government.** Each house may determine the rules of its proceedings, sit upon its own adjournment, punish its members for disorderly behavior, and with the concurrence of two-thirds expel a member; but no member shall be expelled a second time for the same offense.

**Sec. 8. Oath of office.** Each member and officer of the legislature before entering upon his duties shall take an oath or affirmation to support the Constitution of the United States, the constitution of this state, and to discharge faithfully the duties of his office to the best of his judgment and ability.

**Sec. 9. Compensation.** The compensation of senators and representatives shall be prescribed by law. No increase of compensation shall take effect during the period for which the members of the existing house of representatives may have been elected.

**Sec. 10. Privilege from arrest.** The members of each house in all cases except treason, felony and breach of the peace, shall be privileged from arrest during the session of their respective houses and in going to or returning from the same. For any speech or debate in either house they shall not be questioned in any other place.

**Sec. 11. Protest and dissent of members.** Two or more members of either house may dissent and protest against any act or resolution which they think injurious to the public or to any individual and have the reason of their dissent entered in the journal.

**Sec. 12. Biennial meetings; length of session; special sessions; length of adjournments.** The legislature shall meet at the seat of government in regular session in each biennium at the times prescribed by law for not exceeding a total of 120 legislative days. The legislature shall not meet in regular session, nor in any adjournment thereof, after the first Monday following the third Saturday in May of any year. After meeting at a time prescribed by law, the legislature may adjourn to another time. "Legislative day" shall be defined by law. A special session of the legislature may be called by the governor on extraordinary occasions.

Neither house during a session of the legislature shall adjourn for more than three days (Sundays excepted) nor to any other place than that in which the two houses shall be assembled without the consent of the other house.

**Sec. 13. Quorum.** A majority of each house constitutes a quorum to transact business, but a smaller number may adjourn from day to day and compel the attendance of absent members in the manner and under the penalties it may provide.

**Sec. 14. Open sessions.** Each house shall be open to the public during its sessions except in cases which in its opinion require secrecy.

**Sec. 15. Officers; journals.** Each house shall elect its presiding officer and other officers as may be provided by law. Both houses shall keep journals of their proceedings, and from time to time publish the same, and the yeas and nays, when taken on any question, shall be entered in the journals.

**Sec. 16. Elections viva voce.** In all elections by the legislature members shall vote viva voce and their votes shall be entered in the journal.

**Sec. 17. Laws to embrace only one subject.** No law shall embrace more than one subject, which shall be expressed in its title.

**Sec. 18. Revenue bills to originate in house.** All bills for raising revenue shall originate in the house of representatives, but the senate may propose and concur with the amendments as on other bills.

**Sec. 19. Reporting of bills.** Every bill shall be reported on three different days in each house, unless, in case of urgency, two-thirds of the house where the bill is pending deem it expedient to dispense with this rule.

**Sec. 20. Enrollment of bills.** Every bill passed by both houses shall be enrolled and signed by the presiding officer of each house. Any presiding officer refusing to sign a bill passed by both houses shall thereafter be disqualified from any office of honor or profit in the state. Each house by rule shall provide the manner in which a bill shall be certified for presentation to the governor in case of such refusal.

**Sec. 21. Passage of bills on last day of session prohibited.** No bill shall be passed by either house upon the day prescribed for adjournment. This section shall not preclude the enrollment of a bill or its transmittal from one house to the other or to the executive for his signature.

**Sec. 22. Majority vote of all members to pass a law.** The style of all laws of this state shall be: "Be it enacted by the legislature of the state of Minnesota." No law shall be passed unless voted for by a majority of all the members elected to each house of the legislature, and the vote entered in the journal of each house.

**Sec. 23. Approval of bills by governor; action on veto.** Every bill passed in conformity to the rules of each house and the joint rules of the two houses shall be presented to the governor. If he approves a bill, he shall sign it, deposit it in the office of the secretary of state and notify the house in which it originated of that fact. If he vetoes a bill, he shall return it with his objections to the house in which it originated. His objections shall be entered in the journal. If, after reconsideration, two-thirds of that house agree to pass the bill, it shall be sent, together with the governor's objections, to the other house, which shall likewise reconsider it. If approved by two-thirds of that house it becomes a law and shall be deposited in the office of the secretary of state. In such cases the votes of both houses shall be determined by yeas and nays, and the names of the persons voting for or against the bill shall be entered in the journal of each house. Any bill not returned by the governor within three days (Sundays excepted) after it is presented to him becomes a law as if he had signed it, unless the legislature by adjournment within that time prevents its return. Any bill passed during the last three days of a session may be presented to the governor during the three days following the day of final adjournment and becomes law if the governor signs and deposits it in the office of the secretary of state within 14 days after the adjournment of the legislature. Any bill passed during the last three days of the session which is not signed and deposited within 14 days after adjournment does not become a law.

If a bill presented to the governor contains several items of appropriation of money, he may veto one or more of the items while approving the bill. At the time he signs the bill the governor shall append to it a statement of the items he vetoes and the vetoed items shall not take effect. If the legislature is in session, he shall transmit to the house in which the bill originated a copy of the statement, and the items vetoed shall be separately reconsidered. If on reconsideration any item is approved by two-thirds of the members elected to each house, it is a part of the law notwithstanding the objections of the governor.

**Sec. 24. Presentation of orders, resolutions, and votes to governor.** Each order, resolution or vote requiring the concurrence of the two houses except such as relate to the business or adjournment of the legislature shall be presented to the governor and is subject to his veto as prescribed in case of a bill.

**Sec. 25. Disorderly conduct.** During a session each house may punish by imprisonment for not more than 24 hours any person not a member who is guilty of any disorderly or contemptuous behavior in its presence.

**Sec. 26. Banking laws; two-thirds votes.** Passage of a general banking law requires the vote of two-thirds of the members of each house of the legislature.

## ARTICLE V EXECUTIVE DEPARTMENT

**Section 1. Executive officers.** The executive department consists of a governor, lieutenant governor, secretary of state, auditor, treasurer and attorney general, who shall be chosen by the electors of the state. The governor and lieutenant governor shall be chosen jointly by a single vote applying to both offices in a manner prescribed by law.

**Sec. 2. Term of governor and lieutenant governor; qualifications.** The term of office for the governor and lieutenant governor is four years and until a successor is chosen and qualified. Each shall have attained the age of 25 years and, shall have been a bona fide resident of the state for one year next preceding his election, and shall be a citizen of the United States.

**Sec. 3. Powers and duties of governor.** The governor shall communicate by message to each session of the legislature information touching the state and country. He is commander-in-chief of the military and naval forces and may call them out to execute the laws, suppress insurrection and repel invasion. He may require the opinion in writing of the principal officer in each of the executive departments upon any subject relating to his duties. With the advice and consent of the senate he may appoint notaries public and other officers provided by law. He may appoint commissioners to take the acknowledgment of deeds or other instruments in writing to be used in the state. He shall take care that the laws be faithfully executed. He shall fill any vacancy that may occur in the offices of secretary of state, treasurer, auditor, attorney general and the other state and district offices hereafter created by law until the end of the term for which the person who had vacated the office was elected or the first Monday in January following the next general election, whichever is sooner, and until a successor is chosen and qualified.

**Sec. 4. Terms and salaries of executive officers.** The term of office of the secretary of state, treasurer, attorney general and state auditor is four years and until a successor is chosen and qualified. The duties and salaries of the executive officers shall be prescribed by law.

**Sec. 5. Succession to offices of governor and lieutenant governor.** In case a vacancy occurs from any cause whatever in the office of governor, the lieutenant governor shall be governor during such vacancy. The compensation of the lieutenant governor shall be prescribed by law. The last elected presiding officer of the senate shall become lieutenant governor in case a vacancy occurs in that office. In case the governor is unable to discharge the powers and duties of his office, the same devolves on the lieutenant governor. The legislature may provide by law for the case of the removal, death, resignation, or inability both of the governor and lieutenant governor to discharge the duties of governor and may provide by law for continuity of government in periods of emergency resulting from disasters caused by enemy attack in this state, including but not limited to, succession to the powers and duties of public office and change of the seat of government.

**Sec. 6. Oath of office of state officers.** Each officer created by this article before entering upon his duties shall take an oath or affirmation to support the constitution of the United States and of this state and to discharge faithfully the duties of his office to the best of his judgment and ability.

**Sec. 7. Board of pardons.** The governor, the attorney general and the chief justice of the supreme court constitute a board of pardons. Its powers and duties shall be defined and regulated by law. The governor in conjunction with the board of pardons has power to grant reprieves and pardons after conviction for an offense against the state except in cases of impeachment.

## ARTICLE VI JUDICIARY

**Section 1. Judicial power.** The judicial power of the state is vested in a supreme court, a court of appeals, if established by the legislature, a district court and such other courts, judicial officers and commissioners with jurisdiction inferior to the district court as the legislature may establish. [Amended, November 2, 1982]

**Sec. 2. Supreme court.** The supreme court consists of one chief judge and not less than six nor more than eight associate judges as the legislature may establish. It shall have original jurisdiction in such remedial cases as are prescribed by law, and appellate jurisdiction in all cases, but there shall be no trial by jury in the supreme court.

The legislature may establish a court of appeals and provide by law for the number of its judges, who shall not be judges of any other court, and its organization and for the review of its decisions by the supreme court. The court of appeals shall have appellate jurisdiction over all courts, except the supreme court, and other appellate jurisdiction as prescribed by law.

As provided by law judges of the court of appeals or of the district court may be assigned temporarily to act as judges of the supreme court upon its request and judges of the district court may be assigned temporarily by the supreme court to act as judges of the court of appeals.

The supreme court shall appoint to serve at its pleasure a clerk, a reporter, a state law librarian and other necessary employees. [Amended, November 2, 1982]

**Sec. 3. Jurisdiction of district court.** The district court has original jurisdiction in all civil and criminal cases and shall have appellate jurisdiction as prescribed by law.

**Sec. 4. Judicial districts; district judges.** The number and boundaries of judicial districts shall be established in the manner provided by law but the office of a district judge shall not be abolished during his term. There shall be two or more district judges in each district. Each judge of the district court in any district shall be a resident of that district at the time of his selection and during his continuance in office.

**Sec. 5. Qualifications; compensation.** Judges of the supreme court, the court of appeals and the district court shall be learned in the law. The qualifications of all other judges and judicial officers shall be prescribed by law. The compensation of all judges shall be prescribed by the legislature and shall not be diminished during their term of office. [Amended, November 2, 1982]

**Sec. 6. Holding other office.** A judge of the supreme court, the court of appeals or the district court shall not hold any office under the United States except a commission in a reserve component of the military forces of the United States and shall not hold any other office under this state. His term of office shall terminate at the time he files as a candidate for an elective office of the United States or for a nonjudicial office of this state. [Amended, November 2, 1982]

**Sec. 7. Term of office; election.** The term of office of all judges shall be six years and until their successors are qualified. They shall be elected by the voters from the area which they are to serve in the manner provided by law.

**Sec. 8. Vacancy.** Whenever there is a vacancy in the office of judge the governor shall appoint in the manner provided by law a qualified person to fill the vacancy until a successor is elected and qualified. The successor shall be elected for a six year term at the next general election occurring more than one year after the appointment.

**Sec. 9. Retirement, removal and discipline.** The legislature may provide by law for retirement of all judges and for the extension of the term of any judge who becomes eligible for retirement within three years after expiration of the term for which he is selected. The legislature may also provide for the retirement, removal or other discipline of any judge who is disabled, incompetent or guilty of conduct prejudicial to the administration of justice.

**Sec. 10. Retired judges.** As provided by law a retired judge may be assigned to hear and decide any cause over which the court to which he is assigned has jurisdiction.

**Sec. 11. Probate jurisdiction.** Original jurisdiction in law and equity for the administration of the estates of deceased persons and all guardianship and incompetency proceedings, including jurisdiction over the administration of trust estates and for the determination of taxes contingent upon death, shall be provided by law.

**Sec. 12. Abolition of probate court; status of judges.** If the probate court is abolished by law, judges of that court who are learned in the law shall become judges of the court that assumes jurisdiction of matters described in section 11.

**Sec. 13. District court clerks.** There shall be in each county one clerk of the district court whose qualifications, duties and compensation shall be prescribed by law. He shall serve at the pleasure of a majority of the judges of the district court in each district.

## ARTICLE VII ELECTIVE FRANCHISE

**Section 1. Eligibility; place of voting; ineligible persons.** Every person 18 years of age or more who has been a citizen of the United States for three months and who has resided in the precinct for 30 days next preceding an election shall be entitled to vote in that precinct. The place of voting by one otherwise qualified who has changed his residence within 30 days preceding the election shall be prescribed by law. The following persons shall not be entitled or permitted to vote at any election in this state: A person not meeting the above requirements; a person who has been convicted of treason or felony, unless restored to civil rights; a person under guardianship, or a person who is insane or not mentally competent.

**Sec. 2. Residence.** For the purpose of voting no person loses residence solely by reason of his absence while employed in the service of the United States; nor while engaged upon the waters of this state or of the United States; nor while a student in any institution of learning; nor while kept at any almshouse or asylum; nor while confined in any public prison. No soldier, seaman or marine in the army or navy of the United States is a resident of this state solely in consequence of being stationed within the state.



**Sec. 3. Uniform oath at elections.** The legislature shall provide for a uniform oath or affirmation to be administered at elections and no person shall be compelled to take any other or different form of oath to entitle him to vote.

**Sec. 4. Civil process suspended on election day.** During the day on which an election is held no person shall be arrested by virtue of any civil process.

**Sec. 5. Elections by ballot.** All elections shall be by ballot except for such town officers as may be directed by law to be otherwise chosen.

**Sec. 6. Eligibility to hold office.** Every person who by the provisions of this article is entitled to vote at any election and is 21 years of age is eligible for any office elective by the people in the district wherein he has resided 30 days previous to the election, except as otherwise provided in this constitution, or the constitution and law of the United States.

**Sec. 7. Official year of state.** The official year for the state of Minnesota commences on the first Monday in January in each year and all terms of office terminate at that time. The general election shall be held on the first Tuesday after the first Monday in November in each even numbered year.

**Sec. 8. Election returns to secretary of state; board of canvassers.** The returns of every election for officeholders elected statewide shall be made to the secretary of state who shall call to his assistance two or more of the judges of the supreme court and two disinterested judges of the district courts. They shall constitute a board of canvassers to canvass the returns and declare the result within three days after the canvass.

**Sec. 9. Campaign spending limits.** The amount that may be spent by candidates for constitutional and legislative offices to campaign for nomination or election shall be limited by law. The legislature shall provide by law for disclosure of contributions and expenditures made to support or oppose candidates for state elective offices. [Adopted, November 4, 1980]

## ARTICLE VIII

### IMPEACHMENT AND REMOVAL FROM OFFICE

**Section 1. Impeachment powers.** The house of representatives has the sole power of impeachment through a concurrence of a majority of all its members. All impeachments shall be tried by the senate. When sitting for that purpose, senators shall be upon oath or affirmation to do justice according to law and evidence. No person shall be convicted without the concurrence of two-thirds of the senators present.

**Sec. 2. Officers subject to impeachment; grounds; judgment.** The governor, secretary of state, treasurer, auditor, attorney general and the judges of the supreme court, court of appeals and district courts may be impeached for corrupt conduct in office or for crimes and misdemeanors; but judgment shall not extend further than to removal from office and disqualification to hold and enjoy any office of honor, trust or profit in this state. The party convicted shall also be subject to indictment, trial, judgment and punishment according to law. [Amended, November 2, 1982]

**Sec. 3. Suspension.** No officer shall exercise the duties of his office after he has been impeached and before his acquittal.

**Sec. 4. Service of impeachment papers.** No person shall be tried on impeachment before he has been served with a copy thereof at least 20 days previous to the day set for trial.

**Sec. 5. Removal of inferior officers.** The legislature of this state may provide for the removal of inferior officers for malfeasance or nonfeasance in the performance of their duties.

## ARTICLE IX

### AMENDMENTS TO THE CONSTITUTION

**Section 1. Amendments; ratification.** A majority of the members elected to each house of the legislature may propose amendments to this constitution. Proposed amendments shall be published with the laws passed at the same session and submitted to the people for their approval or rejection at a general election. If a majority of all the electors voting at the election vote to ratify an amendment, it becomes a part of this constitution. If two or more amendments are submitted at the same time, voters shall vote for or against each separately.

**Sec. 2. Constitutional convention.** Two-thirds of the members elected to each house of the legislature may submit to the electors at the next general election the question of calling a convention to revise this constitution. If a majority of all the electors voting at the election vote for a convention, the legislature at its next session, shall provide by law for calling the convention. The convention shall consist of as many delegates as there are members of the house of representatives. Delegates shall be chosen in the same manner as members of the house of representatives and shall meet within three months after their election. Section 5 of Article IV of the constitution does not apply to election to the convention.

**Sec. 3. Submission to people of constitution drafted at convention.** A convention called to revise this constitution shall submit any revision to the people for approval or rejection at the next general election held not less than 90 days after submission of the revision. If three-fifths of all the electors voting on the question vote to ratify the revision, it becomes a new constitution of the state of Minnesota.

## ARTICLE X TAXATION

**Section 1. Power of taxation; exemptions; legislative powers.** The power of taxation shall never be surrendered, suspended or contracted away. Taxes shall be uniform upon the same class of subjects and shall be levied and collected for public purposes, but public burying grounds, public school houses, public hospitals, academies, colleges, universities, all seminaries of learning, all churches, church property, houses of worship, institutions of purely public charity, and public property used exclusively for any public purpose, shall be exempt from taxation except as provided in this section. There may be exempted from taxation personal property not exceeding in value \$200 for each household, individual or head of a family, and household goods and farm machinery as the legislature determines. The legislature may authorize municipal corporations to levy and collect assessments for local improvements upon property benefited thereby without regard to cash valuation. The legislature by law may define or limit the property exempt under this section other than churches, houses of worship, and property solely used for educational purposes by academies, colleges, universities and seminaries of learning.

**Sec. 2. Forestation.** To encourage and promote forestation and reforestation of lands whether owned by private persons or the public, laws may be enacted fixing in advance a definite and limited annual tax on the lands for a term of years and imposing a yield tax on the timber and other forest products at or after the end of the term.

**Sec. 3. Occupation tax; ores.** Every person engaged in the business of mining or producing iron ore or other ores in this state shall pay to the state an occupation tax on the valuation of all ores mined or produced, which tax shall be in addition to all other taxes provided by law. The tax is due on the first day of May in the calendar year next following the mining or producing. The valuation of ore for the purpose of determining the amount of tax shall be ascertained as provided by law. Funds derived from the tax shall be used as follows: 50 percent to the state general revenue fund, 40 percent for the support of elementary and secondary schools and ten percent for the general support of the university.

**Sec. 4. Motor fuel taxation.** The state may levy an excise tax upon any means or substance for propelling aircraft or for propelling or operating motor or other vehicles or other equipment used for airport purposes and not used on the public highways of this state.

**Sec. 5. Aircraft.** The legislature may tax aircraft using the air space overlying the state on a more onerous basis than other personal property. Any such tax on aircraft shall be in lieu of all other taxes. The legislature may impose the tax on aircraft of companies paying taxes under any gross earnings system of taxation notwithstanding that earnings from the aircraft are included in the earnings on which gross earnings taxes are computed. The law may exempt from taxation aircraft owned by a nonresident of the state temporarily using the air space overlying the state.

**Sec. 6. Taconite taxation.** Laws of Minnesota 1963, Chapter 81, relating to the taxation of taconite and semi-taconite, and facilities for the mining, production and beneficiation thereof shall not be repealed, modified or amended, nor shall any laws in conflict therewith be valid until November 4, 1989. Laws may be enacted fixing or limiting for a period not extending beyond the year 1990, the tax to be imposed on persons engaged in (1) the mining, production or beneficiation of copper, (2) the mining, production or beneficiation of copper-nickel, or (3) the mining, production or beneficiation of nickel. Taxes imposed on the mining or quarrying of taconite or semi-taconite and on the production of iron ore concentrates therefrom, which are in lieu of a tax on real or personal property, shall not be considered to be occupation, royalty, or excise taxes within the meaning of this amendment.

**Sec. 7.** (Repealed, November 5, 1974).

**Sec. 8. Parimutuel betting.** The legislature may authorize on-track parimutuel betting on horse racing in a manner prescribed by law. [Adopted, November 2, 1982]

## ARTICLE XI APPROPRIATIONS AND FINANCES

**Section 1. Money paid from state treasury.** No money shall be paid out of the treasury of this state except in pursuance of an appropriation by law.

**Sec. 2. Credit of the state limited.** The credit of the state shall not be given or loaned in aid of any individual, association or corporation except as hereinafter provided.

**Sec. 3. Internal improvements prohibited; exceptions.** The state shall not be a party in carrying on works of internal improvements except as authorized by this constitution. If grants have been made to the state especially dedicated to specific purposes, the state shall devote the proceeds of the grants to those purposes and may pledge or appropriate the revenues derived from the works in aid of their completion.

**Sec. 4. Power to contract public debt; public debt defined.** The state may contract public debts for which its full faith, credit and taxing powers may be pledged at the times and in the manner authorized by law, but only for the purposes and subject to the conditions stated in section 5. Public debt includes any obligation payable directly in whole or in part from a tax of state wide application on any class of property, income, transaction or privilege, but does not include any obligation which is payable from revenues other than taxes.

**Sec. 5. Public debt and works of internal improvement; purposes.** Public debt may be contracted and works of internal improvements carried on for the following purposes:

(a) to acquire and to better public land and buildings and other public improvements of a capital nature and to provide money to be appropriated or loaned to any agency or political subdivision of the state for such purposes if the law authorizing the debt is adopted by the vote of at least three-fifths of the members of each house of the legislature;

(b) to repel invasion or suppress insurrection;

(c) to borrow temporarily as authorized in section 6;

(d) to refund outstanding bonds of the state or any of its agencies whether or not the full faith and credit of the state has been pledged for the payment of the bonds;

(e) to establish and maintain highways subject to the limitations of article XIV;

(f) to promote forestation and prevent and abate forest fires, including the compulsory clearing and improving of wild lands whether public or private;

(g) to construct, improve and operate airports and other air navigation facilities;

(h) to develop the state's agricultural resources by extending credit on real estate security in the manner and on the terms and conditions prescribed by law;

(i) to improve and rehabilitate railroad rights-of-way and other rail facilities whether public or private, provided that bonds issued and unpaid shall not at any time exceed \$200,000,000 par value; and

(j) as otherwise authorized in this constitution.

As authorized by law political subdivisions may engage in the works permitted by (f), (g), and (i) and contract debt therefor. [Amended, November 2, 1982]

**Sec. 6. Certificates of indebtedness.** As authorized by law certificates of indebtedness may be issued during a biennium, commencing on July 1 in each odd-numbered year and ending on and including June 30 in the next odd-numbered year, in anticipation of the collection of taxes levied for and other revenues appropriated to any fund of the state for expenditure during that biennium.

No certificates shall be issued in an amount which with interest thereon to maturity, added to the then outstanding certificates against a fund and interest thereon to maturity, will exceed the then unexpended balance of all money which will be credited to that fund during the biennium under existing laws. The maturities of certificates may be extended by refunding to a date not later than December 1 of the first full calendar year following the biennium in which the certificates were issued. If money on hand in any fund is not sufficient to pay all non-refunding certificates of indebtedness issued on a fund during any biennium and all certificates refunding the same, plus interest thereon, which are outstanding on December 1 immediately following the close of the biennium, the state auditor shall levy upon all taxable property in the state a tax collectible in the ensuing year sufficient to pay the same on or before December 1 of the ensuing year with interest to the date or dates of payment.

**Sec. 7. Bonds.** Public debt other than certificates of indebtedness authorized in section 6 shall be evidenced by the issuance of bonds of the state. All bonds issued under the provisions of this section shall mature not more than 20 years from their respective dates of issue and each law authorizing the issuance of bonds shall distinctly specify the purposes thereof and the maximum amount of the proceeds authorized to be expended for each purpose. The state treasurer shall maintain a separate and special state bond fund on his official books and records. When the full faith and credit of the state has been pledged for the payment of bonds, the state auditor shall levy each year on all taxable property within the state a tax sufficient with the balance then on hand in the fund to pay all principal and interest on bonds issued under this section due and to become due within the ensuing year and to and including July 1 in the second ensuing year. The legislature by law may appropriate funds from any source to the state bond fund. The amount of money actually received and on hand pursuant to appropriations prior to the levy of the tax in any year shall be used to reduce the amount of tax otherwise required to be levied.

**Sec. 8. Permanent school fund; source; investment; board of investment.** The permanent school fund of the state consists of (a) the proceeds of lands granted by the United States for the use of schools within each township, (b) the proceeds derived from swamp lands granted to the state, (c) all cash and investments credited to the permanent school fund and to the swamp land fund, and (d) all cash and investments credited to the internal improvement land fund and the lands therein. No portion of these lands shall be sold otherwise than at public sale, and in the manner provided by law. All funds arising from the sale or other disposition of the lands, or income accruing in any way before the sale or disposition thereof, shall be credited to the permanent school fund.

Within limitations prescribed by law, the fund shall be invested to secure the maximum return consistent with the maintenance of the perpetuity of the fund. The principal of the permanent school fund shall be perpetual and inviolate forever. This does not prevent the sale of investments at less than the cost to the fund; however, all losses not offset by gains shall be repaid to the fund from the interest and dividends earned thereafter. The net interest and dividends arising from the fund shall be distributed to the different school districts of the state in a manner prescribed by law.

A board of investment consisting of the governor, the state auditor, the state treasurer, the secretary of state, and the attorney general is hereby constituted for the purpose of administering and directing the investment of all state funds. The board shall not permit state funds to be used for the underwriting or direct purchase of municipal securities from the issuer or the issuer's agent. [Amended, November 6, 1984]

**Sec. 9. Investment of permanent university fund; restrictions.** The permanent university fund of this state may be loaned to or invested in the bonds of any county, school district, city or town of this state and in first mortgage loans secured upon improved and cultivated farm lands of this state, but no such investment or loan shall be made until approved by the board of investment; nor shall a loan or investment be made when the bonds to be issued or purchased would make the entire bonded indebtedness exceed 15 percent of the assessed valuation of the taxable property of the county, school district, city or town issuing the bonds; nor shall any farm loan or investment be made when the investment or loan would exceed 30 percent of the actual cash value of the farm land mortgaged to secure the investment; nor shall investments or loans be made at a lower rate of interest than two percent per annum nor for a shorter period than one year nor for a longer period than 30 years.

**Sec. 10. Exchange of public lands; reservation of rights.** As the legislature may provide, any of the public lands of the state, including lands held in trust for any purpose, may be exchanged for any publicly or privately held lands with the unanimous approval of the governor, the attorney general and the state auditor. Lands so acquired shall be subject to the trust, if any, to which the lands exchanged therefor were subject. The state shall reserve all mineral and water power rights in lands transferred by the state. [Amended, November 6, 1984]

**Sec. 11. Timber lands set apart as state forests; disposition of revenue.** School and other public lands of the state better adapted for the production of timber than for agriculture may be set apart as state school forests, or other state forests as the legislature may provide. The legislature may also provide for their management on forestry principles. The net revenue therefrom shall be used for the purposes for which the lands were granted to the state.

**Sec. 12. County, township or municipal aid to railroads limited.** The legislature shall not authorize any county, township or municipal corporation to become indebted to aid in the construction or equipment of railroads to any amount that exceeds five percent of the value of the taxable property within that county, township or municipal corporation. The amount of taxable property shall be determined by the last assessment previous to the incurring of the indebtedness.

**Sec. 13. Safekeeping state funds; security; deposit of funds; embezzlement.** All officers and other persons charged with the safekeeping of state funds shall be required to give ample security for funds received by them and to keep an accurate entry of each sum received and of each payment and transfer. If any person converts to his own use in any manner or form, or shall loan, with or without interest, or shall deposit in his own name, or otherwise than in the name of the state of Minnesota; or shall deposit in banks or with any person or persons or exchange for other funds or property, any portion of the funds of the state or the school funds aforesaid, except in the manner prescribed by law, every such act shall be and constitute an embezzlement of so much of the aforesaid state and school funds, or either of the same, as shall thus be taken, or loaned, or deposited or exchanged, and shall be a felony. Any failure to pay over, produce or account for the state school funds, or any part of the same entrusted to such officer or persons as by law required on demand, shall be held and be taken to be prima facie evidence of such embezzlement.

## ARTICLE XII SPECIAL LEGISLATION; LOCAL GOVERNMENT

**Section 1. Prohibition of special legislation; particular subjects.** In all cases when a general law can be made applicable, a special law shall not be enacted except as provided in section 2. Whether a general law could have been made applicable in any case shall be judicially determined without regard to any legislative assertion on that subject. The legislature shall pass no local or special law authorizing the laying out, opening, altering, vacating or maintaining of roads, highways, streets or alleys; remitting fines, penalties or forfeitures; changing the names of persons, places, lakes or rivers; authorizing the adoption or legitimation of children; changing the law of descent or succession; conferring rights on minors; declaring any named person of age; giving effect to informal or invalid wills or deeds, or affecting the estates of minors or persons under disability; granting divorces; exempting property from taxation or regulating the rate of interest on money; creating private corporations, or amending, renewing, or extending the charters thereof; granting to any private corporation, association, or individual any special or exclusive privilege, immunity or franchise whatever or authorizing public taxation for a private purpose. The inhibitions of local or special laws in this section shall not prevent the passage of general laws on any of the subjects enumerated.

**Sec. 2. Special laws; local government.** Every law which upon its effective date applies to a single local government unit or to a group of such units in a single county or a number of contiguous counties is a special law and shall name the unit or, in the latter case, the counties to which it applies. The legislature may enact special laws relating to local government units, but a special law, unless otherwise provided by general law, shall become effective only after its approval by the affected unit expressed through the voters or the governing body and by such majority as the legislature may direct. Any special law may be modified or superseded by a later home rule charter or amendment applicable to the same local government unit, but this does not prevent the adoption of subsequent laws on the same subject. The legislature may repeal any existing special or local law, but shall not amend, extend or modify any of the same except as provided in this section.

**Sec. 3. Local government; legislation affecting.** The legislature may provide by law for the creation, organization, administration, consolidation, division and dissolution of local government units and their functions, for the change of boundaries thereof, for their elective and appointive officers including qualifications for office and for the transfer of county seats. A county boundary may not be changed or county seat transferred until approved in each county affected by a majority of the voters voting on the question.

**Sec. 4. Home rule charter.** Any local government unit when authorized by law may adopt a home rule charter

for its government. A charter shall become effective if approved by such majority of the voters of the local government unit as the legislature prescribes by general law. If a charter provides for the consolidation or separation of a city and a county, in whole or in part, it shall not be effective without approval of the voters both in the city and in the remainder of the county by the majority required by law.

**Sec. 5. Charter commissions.** The legislature shall provide by law for charter commissions. Notwithstanding any other constitutional limitations the legislature may require that commission members be freeholders, provide for their appointment by judges of the district court, and permit any member to hold any other elective or appointive office other than judicial. Home rule charter amendments may be proposed by a charter commission or by a petition of five percent of the voters of the local government unit as determined by law and shall not become effective until approved by the voters by the majority required by law. Amendments may be proposed and adopted in any other manner provided by law. A local government unit may repeal its home rule charter and adopt a statutory form of government or a new charter upon the same majority vote as is required by law for the adoption of a charter in the first instance.

### ARTICLE XIII MISCELLANEOUS SUBJECTS

**Section 1. Uniform system of public schools.** The stability of a republican form of government depending mainly upon the intelligence of the people, it is the duty of the legislature to establish a general and uniform system of public schools. The legislature shall make such provisions by taxation or otherwise as will secure a thorough and efficient system of public schools throughout the state.

**Sec. 2. Prohibition as to aiding sectarian school.** In no case shall any public money or property be appropriated or used for the support of schools wherein the distinctive doctrines, creeds or tenets of any particular Christian or other religious sect are promulgated or taught.

**Sec. 3. University of Minnesota.** All the rights, immunities, franchises and endowments heretofore granted or conferred upon the university of Minnesota are perpetuated unto the university.

**Sec. 4. Lands taken for public way or use; compensation; common carriers.** Land may be taken for public way and for the purpose of granting to any corporation the franchise of way for public use. In all cases, however, a fair and equitable compensation shall be paid for land and for the damages arising from taking it. All corporations which are common carriers enjoying the right of way in pursuance of the provisions of this section shall be bound to carry the mineral, agricultural and other productions of manufacturers on equal and reasonable terms.

**Sec. 5. Prohibition of lotteries.** The legislature shall not authorize any lottery or the sale of lottery tickets.

**Sec. 6. Prohibition of combinations to affect markets.** Any combination of persons either as individuals or as members or officers of any corporation to monopolize markets for food products in this state or to interfere with, or restrict the freedom of markets is a criminal conspiracy and shall be punished as the legislature may provide.

**Sec. 7. No license required to peddle.** Any person may sell or peddle the products of the farm or garden occupied and cultivated by him without obtaining a license therefor.

**Sec. 8. Veterans bonus.** The state may pay an adjusted compensation to persons who served in the armed forces of the United States during the period of the Vietnam conflict. Whenever authorized and in the amounts and on the terms fixed by law, the state may expend monies and pledge the public credit to provide money for the purposes of this section. The duration of the Vietnam conflict may be defined by law.

**Sec. 9. Militia organization.** The legislature shall pass laws necessary for the organization, discipline and service of the militia of the state.

**Sec. 10. Seat of government.** The seat of government of the state is in the city of St. Paul. The legislature may provide by law for a change of the seat of government by a vote of the people, or may locate the same upon the land granted by Congress for a seat of government. If the seat of government is changed, the capitol building and grounds shall be dedicated to an institution for the promotion of science, literature and the arts to be organized by the legislature of the state. The Minnesota Historical Society shall always be a department of this institution.

**Sec. 11. State seal.** A seal of the state shall be kept by the secretary of state and be used by him officially. It shall be called the great seal of the state of Minnesota.

### ARTICLE XIV PUBLIC HIGHWAY SYSTEM

**Section 1. Authority of state; participation of political subdivisions.** The state may construct, improve and maintain public highways, may assist political subdivisions in this work and by law may authorize any political subdivision to aid in highway work within its boundaries.

**Sec. 2. Trunk highway system.** There is hereby created a trunk highway system which shall be constructed, improved and maintained as public highways by the state. The highways shall extend as nearly as possible along the routes number 1 through 70 described in the constitutional amendment adopted November 2, 1920, and the routes described in any act of the legislature which has made or hereafter makes a route a part of the trunk highway system.

The legislature may add by law new routes to the trunk highway system. The trunk highway system may not exceed 12,200 miles in extent, except the legislature may add trunk highways in excess of the mileage limitation as necessary or expedient to take advantage of any federal aid made available by the United States to the state of Minnesota.

Any route added by the legislature to the trunk highway system may be relocated or removed from the system as provided by law. The definite location of trunk highways numbered 1 through 70 may be relocated as provided by law but no relocation shall cause a deviation from the starting points or terminals nor cause any deviation from the various villages and cities through which the routes are to pass under the constitutional amendment adopted November 2, 1920. The location of routes may be determined by boards, officers or tribunals in the manner prescribed by law.

**Sec. 3. County state-aid highway system.** A county state-aid highway system shall be constructed, improved and maintained by the counties as public highways in the manner provided by law. The system shall include streets in municipalities of less than 5,000 population where necessary to provide an integrated and coordinated highway system and may include similar streets in larger municipalities.

**Sec. 4. Municipal state-aid street system.** A municipal state-aid street system shall be constructed, improved and maintained as public highways by municipalities having a population of 5,000 or more in the manner provided by law.

**Sec. 5. Highway user tax distribution fund.** There is hereby created a highway user tax distribution fund to be used solely for highway purposes as specified in this article. The fund consists of the proceeds of any taxes authorized by sections 9 and 10 of this article. The net proceeds of the taxes shall be apportioned: 62 percent to the trunk highway fund; 29 percent to the county state-aid highway fund; nine percent to the municipal state-aid street fund. Five percent of the net proceeds of the highway user tax distribution fund may be set aside and apportioned by law to one or more of the three foregoing funds. The balance of the highway user tax distribution fund shall be transferred to the trunk highway fund, the county state-aid highway fund, and the municipal state-aid street fund in accordance with the percentages set forth in this section. No change in the apportionment of the five percent may be made within six years of the last previous change.

**Sec. 6. Trunk highway fund.** There is hereby created a trunk highway fund which shall be used solely for the purposes specified in section 2 of this article and the payment of principal and interest of any bonds issued under the authority of section 11 of this article and any bonds issued for trunk highway purposes prior to July 1, 1957. All payments of principal and interest on bonds issued shall be a first charge on money coming into this fund during the year in which the principal or interest is payable.

**Sec. 7. County state-aid highway fund.** There is hereby created a county state-aid highway fund. The county state-aid highway fund shall be apportioned among the counties as provided by law. The funds apportioned shall be used by the counties as provided by law for aid in the construction, improvement and maintenance of county state-aid highways. The legislature may authorize the counties by law to use a part of the funds apportioned to them to aid in the construction, improvement and maintenance of other county highways, township roads, municipal streets and any other public highways, including but not limited to trunk highways and municipal state-aid streets within the respective counties.

**Sec. 8. Municipal state-aid street fund.** There is hereby created a municipal state-aid street fund to be apportioned as provided by law among municipalities having a population of 5,000 or more. The fund shall be used by municipalities as provided by law for the construction, improvement and maintenance of municipal state-aid streets. The legislature may authorize municipalities to use a part of the fund in the construction, improvement and maintenance of other municipal streets, trunk highways, and county state-aid highways within the counties in which the municipality is located.

**Sec. 9. Taxation of motor vehicles.** The legislature by law may tax motor vehicles using the public streets and highways on a more onerous basis than other personal property. Any such tax on motor vehicles shall be in lieu of all other taxes thereon, except wheelage taxes imposed by political subdivisions solely for highway purposes. The legislature may impose this tax on motor vehicles of companies paying taxes under the gross earnings system of taxation notwithstanding that earnings from the vehicles may be included in the earnings on which gross earnings taxes are computed. The proceeds of the tax shall be paid into the highway user tax distribution fund. The law may exempt from taxation any motor vehicle owned by a nonresident of the state properly licensed in another state and transiently or temporarily using the streets and highways of the state.

**Sec. 10. Taxation of motor fuel.** The legislature may levy an excise tax on any means or substance used for propelling vehicles on the public highways of this state or on the business of selling it. The proceeds of the tax shall be paid into the highway user tax distribution fund.

**Sec. 11. Highway bonds.** The legislature may provide by law for the sale of bonds to carry out the provisions of section 2. The proceeds shall be paid into the trunk highway fund. Any bonds shall mature serially over a term not exceeding 20 years and shall not be sold for less than par and accrued interest. If the trunk highway fund is not adequate to pay principal and interest of these bonds when due, the legislature may levy on all taxable property of the state in an amount sufficient to meet the deficiency or it may appropriate to the fund money in the state treasury not otherwise appropriated. [Amended, November 2, 1982]

# AMENDMENTS TO THE MINNESOTA CONSTITUTION PROPOSED TO THE VOTERS SINCE 1858

Year	Purpose of Amendment	Adopted or Rejected	Yes	No	Vote at Election
1858	To authorize \$5 million railroad loan.	A	25,023	6,733	Special Election
1858	To establish state government May 1, 1858.	A	25,023	6,733	Special Election
1860	To limit legislative sessions to 60 days.	A	19,785	442	34,737p
1860	To require popular approval of tax to pay railroad bonds: To repeal the \$5 million amendment.	A	18,648	743	34,737p
1865	To authorize Negroes to vote.	R	12,135	14,651	31,160g
1867	To authorize Negroes to vote.	R	27,479	28,794	63,376g
1867	To subject shares in state and national banks to state taxation.	R	8,742	34,351	64,376g
1868	To authorize Negroes to vote.	A	39,493	30,121	71,818p
1868	To abolish requirement of grand jury.	R	14,763	30,544	71,818p
1868	To authorize sale of 500,000 acres of internal improvement lands and investment of proceeds in state or national securities.	R	19,398	28,729	71,818p
1869	To abolish Manomin county.	A	13,392	1,671	54,525g
1869	To authorize special assessments for local improvements.	A	26,636	2,560	54,525g
1870	To exempt holders of railroad stock from double liability.	R	7,446	11,210	Legislative Election
1871	To require popular approval of changes in railroad gross earnings tax law.	A	41,814	9,216	78,172g
1871	To authorize state loan for asylum buildings.	R	6,724	40,797	78,172g
1872	To authorize state loan for asylum buildings.	A	29,158	26,881	90,919p
1872	To exempt stockholders in manufacturing or mechanical businesses from double liability.	A	23,091	21,794	90,919p
1872	To restrict issuance of county, town, and municipal bonds to aid railroads.	A	27,916	7,796	90,919p
1872	To provide for sale of internal improvement lands.	A	55,438	4,331	90,919p
1873	To provide for biennial sessions of the legislature.	R	14,007	31,729	77,057g
1873	To extend terms of representatives and senators to two and four years, respectively.	R	11,675	24,331	77,057g
1873	To provide for state canvassing board.	R	12,116	25,694	77,057g
1873	To provide more effectively for the safekeeping of public funds.	A	27,143	5,438	77,057g
1875	To provide for an indefinite number of judges in each judicial district.	A	22,560	18,534	84,017g
1875	To authorize the legislature to grant women suffrage in school affairs	A	24,340	19,468	84,017g
1875	To prescribe manner in which school funds could be invested.	A	28,755	10,517	84,017g
1875	To establish single liability for stockholders in ordinary business corporations.	R	16,349	25,858	84,017g
1876	To authorize governor to veto items of appropriation bills.	A	47,302	4,426	123,931p
1876	To establish single liability for stockholders in all corporations except banks.	R	21,721	22,830	123,931p
1876	To authorize district judges to sit on supreme bench when supreme court justices disqualified.	A	41,069	6,063	123,931p
1877	To establish biennial sessions of legislature.	A	37,995	20,833	98,614g
1877	To extend terms of representatives and senators to two and four years, respectively.	A	33,072	25,099	98,614g
1877	To provide for state canvassing board.	A	36,072	21,814	98,614g
1877	To authorize women to vote in local option elections.	R	26,468	32,963	98,614g
1877	To prohibit use of state school funds to support sectarian schools.	A	36,780	16,667	98,614g

Abbreviations: \* - figure not available; p - number of votes cast for president; g - number of votes cast for governor; t - total number of persons voting at election. Sources: Anderson, William, *A History of the Constitution of Minnesota*, Minneapolis, University of Minnesota, 1921; Mitau, G. Theodore "Constitutional Change by Amendment: Recommendations of the Minnesota Constitutional Commission in Ten Years' Perspective", *Minnesota Law Review*, Volume 44, 1959-60, pp. 461-83, *Minnesota Legislative Manuals*, and the archives of the Minnesota Historical Society.

Year	Purpose of Amendment	Adopted or Rejected	Yes	No	Vote at Election
1877	To establish single liability for stockholders in all corporations except banks.	R	24,415	26,020	98,614g
1877	To authorize sale of internal improvement lands and use of proceeds to pay railroad bonds.	R	17,324	59,176	98,614g
1879	To restrict issuance of county, town, and municipal bonds to aid railroads.	A	54,810	1,700	99,048g
1881	To authorize levy of water-mains assessments on a frontage basis.	A	35,019	18,320	102,193g
1881	To remove time limitations from sessions of legislature.	R	*	*	102,193g
1881	To regulate compensation of legislators.	R	*	*	102,193g
1881	To prohibit special legislation on certain subjects.	A	56,491	8,369	102,193g
1881	To provide for sale of swamp lands and appropriation of proceeds of swamp land funds.	A	51,903	8,440	102,193g
1883	To make auditor's term four years, to conform to system of biennial elections.	A	74,375	24,359	130,713g
1883	To establish the official year and to provide for a system of biennial elections.	A	75,782	24,082	130,713g
1883	To make term of clerk of supreme court four instead of three years.	A	73,565	24,016	130,713g
1883	To make terms of justices of supreme court six instead of seven years.	A	73,565	24,016	130,713g
1883	To make terms of district judges six instead of seven years.	A	73,565	24,016	130,713g
1886	To provide for loans of state school funds to counties and school districts.	A	131,533	17,914	220,558g
1888	To prohibit the monopolization of the markets of food products.	A	194,932	13,064	261,632g
1888	To guarantee the payment of liens of workmen and material-men out of exempted property.	A	153,908	48,649	261,632g
1888	To extend biennial sessions of legislature to ninety days each.	A	150,003	52,946	261,632g
1890	To provide for verdicts by five sixth of jury in civil cases.	A	66,929	49,583	240,892g
1892	To extend and strengthen the prohibition against special legislation.	A	77,614	19,583	255,921g
1892	To authorize various gross earnings taxes and a tonnage tax on iron ore.	R	53,372	82,910	255,921g
1894	To authorize inheritance taxes.	A	108,332	41,242	296,249g
1896	To take pardoning power from governor and to confer it on a pardon board.	A	130,354	45,097	337,229g
1896	To prohibit aliens from voting.	A	97,980	52,454	337,229g
1896	To authorize home rule for cities.	A	107,086	58,312	337,229g
1896	To require compensation for property destroyed or damaged for public use.	A	101,188	56,839	337,229g
1896	To permit cities, towns and villages, as well as counties and school districts, to borrow school and university funds.	A	127,151	36,134	337,229g
1896	To provide flexible system for taxing large corporations.	A	163,694	42,922	337,229g
1898	To permit women to vote and for serve on library boards.	A	71,704	43,660	252,562g
1898	To make it more difficult to amend constitution.	A	69,760	32,881	252,562g
1898	To amend the municipal home rule section.	A	68,754	32,068	252,562g
1898	To provide state road and bridge fund.	A	70,043	38,017	252,562g
1900	To increase debt limit of municipalities borrowing permanent school funds.	R	108,681	30,160	314,181g
1902	To increase state road and bridge tax, and to eliminate restrictions on expenditure of fund.	R	114,969	23,948	276,071t
1902	To increase debt limit of municipalities borrowing permanent school funds.	R	116,766	20,777	276,071t
1902	To simplify the taxing provisions of the constitution.	R	124,584	21,251	276,071t
1904	To increase debt limit of municipalities borrowing school and university funds.	A	190,718	39,334	322,692t
1904	To abolish the requirement of a grand jury.	A	164,055	52,152	322,692t



Year	Purpose of Amendment	Adopted or Rejected	Yes	No	Vote at Election
1906	To simplify the taxing provisions by a "wide open" section.	A	156,051	46,982	284,366t
1906	To increase state road and bridge tax, and to reduce restrictions on expenditure of funds.	A	141,870	49,232	284,366t
1906	To permit farmers to sell their produce without licenses.	A	190,897	34,094	284,366t
1908	To limit the exemption of church property from taxation To that "used for religious purposes."	R	134,141	65,776	355,263t
1908	To permit unlimited state taxation for road and bridge purposes.	R	154,226	56,557	355,263t
1908	To authorize state hail insurance.	R	137,710	61,084	355,263t
1908	To authorize legislature to establish educational qualifications for county superintendents of schools.	R	169,785	42,114	355,263t
1910	To permit state to assume half the cost of any road or bridge project.	A	159,746	44,387	310,165t
1910	To repeal the requirement as to publication of treasurer's report annually in a St. Paul newspaper and also in the biennial session laws.	R	123,787	51,650	310,165t
1910	To authorize state hail insurance.	R	108,926	63,205	310,165t
1910	To authorize reapportionment of legislative representation at any time.	R	95,181	61,520	310,165t
1910	To authorize and require an annual state tax for reforestation work.	R	100,168	63,962	310,165t
1910	To authorize tax exemptions to encourage reforestation.	R	87,943	73,697	310,165t
1912	To authorize a one mill state tax for roads and bridges and to permit state to assume entire cost of any project.	A	195,724	51,135	349,678t
1912	To authorize state hail insurance.	R	145,173	60,439	349,678t
1912	To authorize investment of school and university funds in first mortgages on improved farms.	R	168,440	39,483	349,678t
1912	To amend the municipal home rule clause to authorize commission government and for other purposes.	R	157,086	41,971	349,678t
1912	To authorize legislature to establish educational qualifications for county superintendents of schools.	R	167,983	36,584	349,678t
1912	To limit size of state senate and number of senators from any county.	R	122,457	77,187	349,678t
1914	To establish initiative and referendum.	R	168,004	41,577	356,906t
1914	To increase number of justices of supreme court, and to authorize the court to appoint its clerk.	R	127,352	68,886	356,906t
1914	To authorize a revolving fund for improving state school and swamp lands.	R	162,951	47,906	356,906t
1914	To repeal the requirement as to publication of treasurer's report annually in a St. Paul newspaper and also in the biennial session laws.	R	131,213	58,827	356,906t
1914	To authorize investment of school and university funds in first mortgages on improved farms.	R	159,531	38,145	356,906t
1914	To extend terms of probate judges to four years.	R	128,601	64,214	356,906t
1914	To limit size of state senate and number of senators from any county.	R	98,144	84,436	356,906t
1914	To authorize state bounties for reforestation.	R	108,352	63,782	356,906t
1914	To authorize certain public lands to be set aside as state forests.	A	178,954	44,033	356,906t
1914	To authorize the recall by the voters of "every public official in Minnesota, elective or appointive."	R	139,801	44,961	356,906t
1914	To authorize special dog taxes and use of proceeds to compensate owners of animals injured by dogs.	R	136,671	59,786	356,906t
1916	To authorized a revolving fund for improving state school and swamp lands.	A	240,975	58,100	416,215t
1916	To authorize investment of school and university funds in first mortgages on improved farms.	A	211,529	56,147	416,215t
1916	To authorize the state to mine ore under public waters.	R	183,597	64,255	416,215t
1916	To increase number of justices of supreme court, and to authorize the court to appoint its own clerk.	R	130,363	108,002	416,215t

Year	Purpose of Amendment	Adopted or Rejected	Yes	No	Vote at Election
1916	To authorize the governor to cut down items in appropriation bills.	R	136,700	83,324	416,215t
1916	To authorize condemnation of private lands for construction of private drainage ditches.	R	132,741	97,432	416,215t
1916	To establish initiative and referendum.	R	187,711	51,544	416,215t
1916	To extend terms of probate judges to four years.	R	186,847	72,361	416,215t
1918	To prohibit the manufacture and the sale of liquor.	R	189,614	173,665	380,604t
1920	To provide a state trunk highway system.	A	526,936	199,603	797,945t
1920	To extend terms of probate judges to four years.	A	446,959	171,414	797,945t
1920	To authorize state income tax and to change provisions on tax exempt property.	R	331,105	217,558	797,945t
1922	To establish a state rural credit system to aid agricultural development.	A	534,310	73,917	714,630t
1922	To tax mining of iron and other ores.	A	474,697	91,011	714,630t
1924	To place revenue generated by excise taxes on motor fuels in trunk highway fund.	A	520,769	197,455	869,151t
1924	To change requirements for publication of proposed amendments to city and village charters.	R	246,414	200,391	869,151t
1924	To establish state owned and operated public terminal grain elevators.	R	253,732	257,492	869,151t
1924	To authorize enactment of laws promoting forestation and reforestation of public and private lands, including irrevocable provisions for forest land tax and a yield tax on timber products.	R	428,407	143,977	869,151t
1924	To authorize state expenditure to prevent forest fires, including compulsory taxation, clearing and improvement of public and private wild lands.	A	460,965	143,518	869,151t
1926	To fix the number of justices on the state supreme court.	R	331,964	148,784	722,781t
1926	To authorize enactment of laws promoting forestation and reforestation of public and private lands.	A	383,003	127,592	722,781t
1926	To authorize the legislature to limit the liability of stockholders in corporations.	R	323,322	140,422	722,781t
1928	To place revenue generated by motor fuel tax $\frac{1}{2}$ in trunk highway fund and $\frac{1}{2}$ in bridge fund.	A	542,796	346,109	1,070,274T
1928	To authorize the legislature to limit the liability of stockholders in corporations.	R	506,065	223,725	1,070,274t
1930	To provide two elective associate supreme court justices To replace appointed court commissioners.	A	428,013	130,833	828,401t
1930	To authorize the legislature to exchange state public lands for federal lands.	R	378,716	174,231	828,401t
1930	To authorize the legislature to limit the liability of stockholders in corporations.	A	486,818	135,345	828,401t
1932	To authorize taxation of income, franchises and privileges of railroad companies; to authorize legislation To make taxation of national banking associations conform To federal law.	R	420,052	409,924	1,054,203t
1932	To authorize taxation of motor vehicles of companies paying taxes under the gross earnings taxation system.	A	537,292	227,634	1,054,203t
1932	To authorize the legislature to exchange state public lands for federal lands.	R	433,913	258,257	1,054,203t
1932	To authorize the taxation of lands acquired through rural credit system.	R	468,101	261,856	1,054,203t
1934	To authorize legislature to add new routes to trunk highway system.	R	509,074	279,877	1,064,332t
1934	To authorize taxation of lands acquired through rural credit system.	R	496,017	215,623	1,064,332t
1934	To exempt all household goods and farm machinery and equipment from taxation.	A	630,125	181,126	1,064,332t
1934	To authorize the legislature to exchange state public lands for federal lands.	R	468,617	216,760	1,064,332t
1934	To define "academies, colleges, universities and seminaries of learning" to mean, for tax purposes, property actually used in instruction and housing of students.	R	472,374	247,166	1,064,332t

Year	Purpose of Amendment	Adopted or Rejected	Yes	No	Vote at Election
1936	To authorize the legislature to exchange state public lands for federal lands.	R	448,917	397,106	1,164,268t
1936	To exempt personal property from state tax.	R	355,588	543,847	1,164,268t
1938	To authorize the legislature to exchange state public lands for federal lands.	A	609,046	259,007	1,144,926t
1938	To change requirements for publication of proposed amendments to city and village charters.	R	488,370	260,152	1,144,926t
1940	To change requirements for publication of proposed amendments to city and village charters.	R	635,815	287,286	1,301,573t
1942	To change requirements for investment or loan of permanent school and permanent university funds.	A	415,012	190,563	818,182t
1942	To simplify and reduce the expense of publishing amendments to city and village charters.	A	459,868	144,842	818,182t
1944	To authorize state construction and operation of airports; to authorize taxes on aircraft fuel and aircraft sales.	A	737,091	264,149	1,195,397t
1948	To provide for 50-50 apportionment of excise tax on petroleum products.	R	534,538	539,224	1,257,804t
1948	To authorize submission of two or more amendments without requiring voters to vote separately on each.	R	319,667	621,523	1,257,804t
1948	To authorize $\frac{2}{3}$ of the legislature to call for a constitutional convention without submitting the question to the voters.	R	294,842	641,013	1,257,804t
1948	To authorize the state to pay a veterans' bonus.	A	664,703	420,518	1,257,804t
1950	To authorize diversion of 1% of the proceeds of the occupation mining tax to the veterans' compensation fund.	A	594,092	290,870	1,067,967t
1950	To authorize forestry management funds by diverting certain proceeds (25%) from the public land trust fund.	R	367,013	465,239	1,067,967t
1950	To provide for a 50%-44%-6% apportionment of the excise tax on petroleum products.	R	420,530	456,346	1,067,967t
1952	To authorize a change in the investment and loan requirements governing permanent school and university funds.	R	604,384	500,490	1,460,326t
1952	To provide for a 60% popular majority of voters voting on the question before a new state constitution can be considered legally ratified by the electorate.	R	656,618	424,492	1,460,326t
1952	To clarify meaning of who shall be entitled to vote.	R	716,670	371,508	1,460,326t
1952	To permit legislature to extend probate jurisdiction by a $\frac{2}{3}$ vote.	R	646,608	443,005	1,460,326
1952	To provide for a 65%-10%-25% apportionment of excise tax on motor vehicles.	R	580,316	704,336	1,460,326t
1954	To permit legislature to extend probate jurisdiction by a $\frac{2}{3}$ vote.	A	610,138	303,838	1,168,101t
1954	To authorize the legislature to limit the liability of stockholders of state banks.	A	624,611	290,039	1,168,101t
1954	To provide for a 60% popular vote before a new state constitution can be ratified and to remove constitutional bar precluding members of the legislature from serving in a constitutional convention.	A	638,818	266,434	1,168,101t
1954	To permit gubernatorial appointments in case of vacancy in certain offices to run until end of term or January 1 to eliminate need for election to short terms.	A	636,237	282,212	1,168,101t
1956	To permit the legislature to reorganize the judicial power of the state.	A	939,957	307,178	1,443,856t
1956	To authorize the consolidation of present trunk highway articles and sections, to increase state aid and supervision of public highways; to permit tax of motor vehicles and fuel; to apportion funds for highway purposes 62%-29%-9% to state and local highways.	A	1,060,063	230,707	1,443,856t

Year	Purpose of Amendment	Adopted or Rejected	Yes	No	Vote at Election
1956	To authorize the legislature to divert 50% of the occupation mining tax proceeds earmarked for education from permanent trust funds to current educational needs.	A	1,084,627	209,311	1,443,856t
1958	To authorize the legislature to revise and consolidate provisions relating to local government, home rule and special laws.	A	712,552	309,848	1,178,173t
1958	To provide for four-year terms for state constitutional officers to take effect for terms beginning in 1963.	A	641,887	382,505	1,178,173t
1958	To permit members of the legislature to hold certain elective and nonelective state offices.	R	576,300	430,112	1,178,731t
1960	To extend the legislative session; to restrict the time during which bills can be introduced; to set qualifications for legislators running for other elective offices.	R	763,434	501,429	1,577,509t
1960	To allow an extra legislative session for reapportionment if reapportionment is not completed during the regular session.	R	600,797	661,009	1,577,509t
1960	To provide for succession to the office of governor; to provide for continuity of government in emergencies caused by enemy attack.	A	974,486	305,245	1,577,509t
1960	To prescribe the place where a person moving to a new precinct within 30 days before an election may vote; eliminating obsolete provisions on the voting rights of persons of Indian blood.	A	993,186	302,217	1,577,509t
1962	To consolidate the swamp land fund and the permanent school fund; to set distribution requirements and investment restrictions.	A	828,880	288,490	1,267,502t
1962	To allow state to contract long and short term debts for public improvements upon approval of $\frac{2}{3}$ of both houses of the legislature.	A	728,255	385,723	1,267,502t
1962	To remove restrictions on length of legislative sessions.	A	706,761	393,538	1,267,502t
1964	To prevent amendment or repeal of taconite tax policies for 25 years; to authorize legislature to impose limitations for not more than 25 years on taxation of copper and nickel mining.	A	1,272,590	204,133	1,586,173t
1964	To remove obsolete language from constitution.	A	1,089,798	254,216	1,586,173t
1966	To allow legislators to seek election to other offices	R	575,967	471,427	1,312,208t
1968	To and to provide resignation procedure for legislators. To allow legislators to assume another elective or appointive office upon resignation from the legislature.	A	1,012,235	359,088	1,601,515t
1968	To allow legislature to present bills to governor within three days after legislature adjourns; allowing governor 14 days to sign or veto such bills.	A	1,044,418	316,916	1,601,515t
1970	To authorize the legislature to define or limit categories of tax exempt property	A	969,774	287,858	1,388,525t
1970	To reduce voting age requirement from 21 to 19 years; to provide an age requirement of 21 years to hold public office.	A	700,449	585,890	1,388,525t
1972	To allow flexible legislative sessions.	A	968,088	603,385	1,773,838t
1972	To reorganize the state judicial system; to provide for appointment of clerks of district court; to authorize discipline and removal of judges.	A	1,012,916	531,831	1,773,838t
1972	To provide for the joint election of the governor and lieutenant governor; to remove the lieutenant governor as the presiding officer of the senate.	A	1,064,580	503,342	1,773,838t
1972	To authorize bonus payment for Vietnam veterans.	A	1,131,921	477,473	1,773,838t
1974	To revise organization and language of constitution.	A	815,064	311,781	1,296,209t
1974	To ease vote requirement for amending constitution.	R	638,775	474,519	1,296,209t
1974	To allow legislature to determine railroad taxes.	A	741,353	372,158	1,296,209t
1976	To permit proceeds from increases in motor fuel taxes to be placed in the general fund; to remove restrictions on interest rate for and amount of highway bonds.	R	552,543	1,134,847	1,978,590t

Year	Purpose of Amendment	Adopted or Rejected	Yes	No	Vote at Election
1980	To establish a bipartisan reapportionment commission.	R	1,036,581	754,935	2,079,411t
1980	To require campaign spending limits for executive and legislative offices and public disclosure of campaign spending for all state candidates.	A	1,457,454	398,551	2,079,411t
1980	To remove restrictions on the interest rate for and the amount of highway bonds.	R	964,212	823,192	2,079,411t
1980	To establish initiative and referendum.	R	970,407	854,164	2,079,411t
1980	To remove requirement of senate approval for notaries public.	R	944,883	850,251	2,079,411t
1982	To allow the creation of a court of appeals.	A	1,304,127	385,738	1,834,737t
1982	To remove restrictions on the interest rate for and the amount of trunk highway bonds.	A	1,103,221	563,865	1,834,737t
1982	To permit the legislature to authorize on-track parimutuel betting on horse racing.	A	1,108,255	624,721	1,834,737t
1982	To provide state bonding authority for the improvement and rehabilitation of railroad facilities.	A	1,201,321	492,736	1,834,737t
1984	To allow the exchange of state-owned lands for other lands owned by state or local governments	A	1,176,809	611,200	2,114,842t
1984	To remove restrictions on the investment of the permanent school fund and to allow the limits on the investment of the fund and the apportionment of the returns on the investment to school districts to be set by law.	A	1,139,390	631,378	2,114,842t

## CONGRESSIONAL ACT OF ADMISSION

Acceptance by Congress is the final act in the process of being admitted as a state. A bill for the admission of Minnesota into the Union was submitted to Congress in December of 1857.

The bill for admission encountered several obstacles. The Minnesota bill was coupled with the bill for the admission of Kansas. It was customary to admit states in pairs to preserve the balance of power in Congress: a state which permitted slavery would be linked with a state which prohibited slavery. Minnesota was to be a free state, Kansas a slave state. The proposal to admit Kansas was made under its fraudulent Lecompton constitution. The fraud in the adoption of the Kansas constitution was so glaring that admission under it was abandoned, delaying the Minnesota bill for several months. Minnesota's bill also met with general opposition from congressmen from southern slave states.

On May 11, 1858, the bill for the admission of Minnesota was passed by Congress and approved by President James Buchanan. However, word of its passage did not reach St. Paul until almost two weeks later. Minnesota had no telegraph lines or railroads, so a telegram was sent to Prairie du Chien, Wisconsin, and carried up the Mississippi River to St. Paul by steamboat. On May 24, 1858, the state officers took their oaths of office and Minnesota's state government began to function.

This ended the long trek toward statehood, which had seen the area of the state of Minnesota under four nations—France, Spain, Great Britain and the United States, and under nine territories—North-west, Indiana, Illinois, Michigan, Wisconsin, Louisiana, Missouri, Iowa and Minnesota.

## ACT OF ADMISSION INTO THE UNION

### AN ACT FOR THE ADMISSION OF MINNESOTA INTO THE UNION.

[Passed May 11, 1858.]

Whereas, An act of Congress was passed February twenty-sixth, eighteen hundred and fifty-seven, entitled "An act to authorize the people of the Territory of Minnesota to form a constitution and state government preparatory to their admission into the Union on an equal footing with the original states"; and, whereas, the people of said Territory did, on the twenty-ninth day of August, eighteen hundred and fifty-seven, by delegates elected for that purpose, form for themselves a constitution and state government, which is republican in form, and was ratified and adopted by the people at an election held on the thirteenth day of October, eighteen hundred and fifty-seven, for that purpose; therefore,

*Be it enacted by the Senate and House of Representatives of the United States of America, in Congress assembled,* That the State of Minnesota shall be one, and is hereby declared to be one, of the United States of America, and admitted into the Union on an equal footing with the original states in all respects whatever.

Sec. 2. *And be it further enacted*, That said State shall be entitled to two representatives in Congress, until the next apportionment of representatives among the several states.

Sec. 3. *And be it further enacted*, That from and after the admission of the State of Minnesota, as hereinbefore provided, all the laws of the United States which are not locally inapplicable shall have the same force and effect within that State as in other States of the Union; and the said State is hereby constituted a judicial district of the United States, within which a district court, with like powers and jurisdiction as the district court of the United States for the district of Iowa, shall be established; the judge, attorney and marshal of the United States of the said district of Minnesota shall reside within the same, and shall be entitled to the same compensation as the judge, attorney and marshal of the district of Iowa; and in all cases of appeal or writ of error heretofore prosecuted and now pending in the supreme court of the United States, upon any record from the supreme court of Minnesota Territory, the mandate of execution or order of further proceedings shall be directed by the supreme court of the United States to the district court of the United States for the district of Minnesota, or to the supreme court of the State of Minnesota, as the nature of such appeal or writ of error may require; and each of those courts shall be the successor of the supreme court of Minnesota Territory, as to all such cases, with full power to hear and determine the same, and to award mesne or final process therein.

## CONSTITUTION OF THE UNITED STATES

*Preamble. We, the people of the United States, in order to form a more perfect union, establish justice, insure domestic tranquillity, provide for the common defense, promote the general welfare, and secure the blessings of liberty to ourselves and our posterity, do ordain and establish this Constitution for the United States of America.*

### ARTICLE I

Section 1. All legislative powers herein granted shall be vested in a congress of the United States, which shall consist of a senate and a house of representatives.

Sec. 2. The house of representatives shall be composed of members chosen every second year by the people of the several states, and the electors in each state shall have the qualifications requisite for electors of the most numerous branch of the state legislature.

No person shall be a representative who shall not have attained to the age of twenty-five years and been seven years a citizen of the United States, and who shall not, when elected, be an inhabitant of that state in which he shall be chosen.

Representatives and direct taxes shall be apportioned among the several states which may be included within this Union according to their respective numbers, which shall be determined by adding to the whole number of free persons, including those bound to service for a term of years, and excluding Indians not taxed, three-fifths of all other persons. The actual enumeration shall be made within three years after the first meeting of the Congress of the United States, and within every subsequent term of ten years, in such manner as they shall by law direct. The number of representatives shall not exceed one for every 30,000, but each state shall have at least one representative; and until such enumeration shall be made, the State of New Hampshire shall be entitled to choose 3; Massachusetts, 8; Rhode Island and Providence Plantations, 1; Connecticut, 5; New York, 6; New Jersey, 4; Pennsylvania, 8; Delaware, 1; Maryland, 6; Virginia, 10; North Carolina, 5; South Carolina, 5; Georgia, 3.

When vacancies happen in the representation from any state the executive authority thereof shall issue writs of election to fill such vacancies.

The house of representatives shall choose their speaker and other officers, and shall have the sole power of impeachment.

Sec. 3. The Senate of the United States shall be composed of two senators from each state, elected by the people thereof, for six years; and each senator shall have one vote. The electors in each state shall have the qualifications requisite for electors of the most numerous branch of the state legislatures.

Immediately after they shall be assembled in consequence of the first election, they shall be divided, as equally as may be, into three classes. The seats of the senators of the first class shall be vacated at the expiration of the second year; of the second class at the expiration of the fourth year; and of the third class at the expiration of the sixth year, so that one-third may be chosen every second year. When vacancies happen in the representation of any state in the Senate, the executive authority of such state shall issue writs of election to fill such vacancies: Provided, that the legislature of any state may empower the executive thereof to make temporary appointments until the people fill the vacancies by election as the legislature may direct.

No person shall be a senator who shall not have attained to the age of thirty years, and been nine years a citizen of the United States, and who shall not, when elected, be an inhabitant of that state for which he shall be chosen.

The vice president of the United States shall be president of the senate, but shall have no vote unless they be equally divided.

The senate shall choose their own officers, and also a president *pro tempore*, in the absence of the vice president, or when he shall exercise the office of president of the United States.

The senate shall have the sole power to try all impeachments.

When sitting for that purpose they shall be on oath or affirmation. When the president of the United States is tried, the chief justice shall preside; and no person shall be convicted without the concurrence of two-thirds of the members present.

Judgment in cases of impeachment shall not extend further than to removal from office, and disqualification to hold and enjoy any office of honor, trust or profit under the United States; but the party convicted shall nevertheless be liable and subject to indictment, trial, judgment, and punishment according to law.

Sec. 4. The times, places and manner of holding elections for senators and representatives shall be prescribed in each state by the legislature thereof; but the Congress may at any time by law make or alter such regulations, except as to the places of choosing senators.

The Congress shall assemble at least once in every year, and such meetings shall be on the first Monday in December, unless they shall, by law, appoint a different day.

Sec. 5. Each house shall be the judge of the election returns and qualifications of its own members, and a majority of each shall constitute a quorum to do business; but a smaller number may adjourn from day to day, and may be authorized to compel the attendance of absent members, in such manner and under such penalties as each house may provide.

Each house may determine the rules of its proceedings, punish its members for disorderly behavior, and, with the concurrence of two-thirds, expel a member.

Each house shall keep a journal of its proceedings, and from time to time publish the same; excepting such parts as may in their judgment require secrecy; and the yeas and nays of the members of either house on any question shall, at the desire of one-fifth of those present, be entered on the journal.

Neither house, during the session of congress, shall, without the consent of the other, adjourn for more than three days, nor to any other place than that in which the two houses shall be sitting.

Sec. 6. The senators and representatives shall receive a compensation for their services, to be ascertained by law and paid out of the treasury of the United States. They shall, in all cases except treason, felony, and breach of the peace, be privileged from arrest during their attendance at the session of their respective houses, and in going to and returning from the same; and for any speech or debate in either house they shall not be questioned in any other place.

No senator or representative shall, during the time for which he was elected, be appointed to any civil office under the authority of the United States which shall have been created or the emoluments whereof shall have been increased during such time; and no person holding any office under the United States shall be a member of either house during his continuance in office.

Sec. 7. All bills for raising revenue shall originate in the house of representatives, but the senate may propose or concur with amendments, as on other bills.

Every bill which shall have passed the house of representatives and the senate shall, before it becomes a law, be presented to the president of the United States; if he approve, he shall sign it; but if not, he shall return it, with his objections, to that house in which it shall have originated, who shall enter the objections at large on their journal, and proceed to reconsider it. If, after such reconsideration, two-thirds of that house shall agree to pass the bill, it shall be sent, together with the objections, to the other house, by which it shall likewise be reconsidered, and, if approved by two-thirds of that house, it shall become a law. But in all cases the votes of both houses shall be determined by yeas and nays, and the names of the persons voting for and against the bill shall be entered on the journal of each house respectively. If any bill shall not be returned by the president within ten days (Sundays excepted) after it shall have been presented to him, the same shall be a law in like manner as if he had signed it, unless the Congress by their adjournment prevent its return; in which case it shall not be a law.

Every order, resolution, or vote to which the concurrence of the senate and house of representatives may be necessary (except on a question of adjournment) shall be presented to the president of the United States, and, before the same shall take effect, shall be approved by him, or being disapproved by him, shall be repassed by two-thirds of the senate and house of representatives, according to the rules and limitations prescribed in the case of a bill.

Sec. 8. The Congress shall have power:

To lay and collect taxes, duties, imposts, and excises, to pay the debts and provide for the common defense and general welfare of the United States; but all duties, imposts and excises shall be uniform through the United States;

To borrow money on the credit of the United States;

To regulate commerce with foreign nations, and among the several states, and with the Indian tribes;

To establish a uniform rule of naturalization and uniform laws on the subject of bankruptcies throughout the United States;

To coin money, regulate the value thereof and of foreign coin, and fix the standard of weights and measures;

To provide for the punishment of counterfeiting the securities and current coin of the United States;

To establish postoffices and postroads;

To promote the progress of science and useful arts, by securing for limited times, to authors and inventors, the exclusive right to their respective writings and discoveries;

To constitute tribunals inferior to the supreme court;

To define and punish piracies and felonies committed on the high seas, and offenses, against the laws of nations;

To declare war, grant letters of marque and reprisal, and make rules concerning captures on land and water;

To raise and support armies; but no appropriation of money to that use shall be for a longer term than two years;

To provide and maintain a navy;

To make rules for the government and regulation of the land and naval forces;

To provide for calling forth the militia to execute the laws of the Union, suppress insurrections and repel invasions;

To provide for organizing, arming and disciplining the militia, and for governing such part of them as may be employed in the Service of the United States, reserving to the states, respectively, the appointment of the officers and the authority of training the militia according to the discipline prescribed by Congress;

To exercise exclusive legislation in all cases whatsoever over such district (not exceeding ten miles square) as may, by cession of particular states and the acceptance of Congress, become the seat of the government of the United States; and to exercise like authority over all places purchased by the consent of the legislature of the state in which the same shall be, for the erection of forts, magazines, arsenals, dock yards, and other needful buildings; and

To make all laws which shall be necessary and proper for carrying into execution the foregoing powers, and all other powers vested by this Constitution in the government of the United States, or in any department or officer thereof.

Sec. 9. The migration or importation of such persons as any of the states now existing shall think proper to admit shall not be prohibited by the Congress prior to the year one thousand eight hundred and eight; but a tax or duty may be imposed on such importation, not exceeding ten dollars for each person.

The privilege of the writ of habeas corpus shall not be suspended unless when, in case of rebellion or invasion, the public safety may require it.

No bill of attainder, or ex post facto law, shall be passed.

No capitation or other direct tax shall be laid, unless in proportion to the census or enumeration hereinbefore directed to be taken.

No tax or duty shall be laid on articles exported from any state.

No preference shall be given, by any regulation of commerce or revenue, to the ports of one state over those of another; nor shall vessels bound to or from one state be obliged to enter, clear or pay duties in another.

No money shall be drawn from the treasury but in consequence of appropriations made by law; and a regular statement and account of the receipts and expenditures of all public money shall be published from time to time.

No title of nobility shall be granted by the United States, and no person holding any office of profit and trust under them shall, without the consent of the Congress, accept of any present, emolument, office or title of any kind whatever, from any king, prince or foreign state.

Sec. 10. No state shall enter into any treaty, alliance or confederation; grant letters of marque and reprisal; coin money; emit bills of credit; make anything but gold and silver coin a tender in payment of debts; pass any bill of attainder, ex post facto law, or law impairing the obligation of contracts or grant any title of nobility.

No state shall, without the consent of Congress, lay any imposts or duties on imports or exports, except what may be absolutely necessary for executing its inspection laws; and the net produce of all duties and imposts laid by any state on imports or exports shall be for the use of the treasury of the United States; and all such laws shall be subject to the revision and control of the Congress.

No state shall, without the consent of Congress, lay any duty of tonnage, keep troops or ships of war in time of peace, enter into any agreement or compact with another state or with a foreign power, or engage in war, unless actually invaded or in such imminent danger as will not admit of delay.

## ARTICLE II

Section 1. The executive power shall be vested in a president of the United States of America. He shall hold his office during the term of four years, and, together with the vice president, chosen for the same term, be elected as follows:

Each state shall appoint, in such manner as the legislature thereof may direct, a number of electors equal to the whole number of senators and representatives to which the state may be entitled in the Congress; but no senator or representative, or person holding an office of trust or profit under the United States, shall be appointed an elector.

The electors shall meet in their respective states, and vote by ballot for two persons, of whom one at least shall not be an inhabitant of the same state with themselves. And they shall make a list of all the persons voted for, and



the number of votes for each; which list they shall sign and certify, and transmit, sealed, to the seat of the government of the United States, directed to the president of the senate. The president of the senate shall, in the presence of the senate and house of representatives, open all the certificates; and the votes shall then be counted. The person having the greatest number of votes shall be appointed, if such a number be a majority of the whole number of electors appointed; and if there be more than one who have such majority, and have an equal number of votes, then the house of representatives shall immediately choose, by ballot, one of them for president; and if no person have a majority, then from the five highest on the list the said house shall, in like manner, choose the president. But in choosing the president the vote shall be taken by states, the representation from each state having one vote; a quorum for this purpose shall consist of a member or members from two-thirds of the states, and a majority of all the states shall be necessary to a choice. In every case after the choice of the president, the person having the greatest number of votes of the electors shall be the vice president. But if there should remain two or more who have equal votes, the senate shall choose from them, by ballot, the vice president.

The Congress may determine the time of choosing the electors, and the day on which they shall give their votes; which day shall be the same throughout the United States.

No person except a natural born citizen, or a citizen of the United States at the time of the adoption of this Constitution, shall be eligible to the office of president; neither shall any person be eligible to that office who shall not have attained to the age of thirty-five years and been fourteen years a resident within the United States.

In case of the removal of the president from office, or of his death, resignation, or inability to discharge the powers and duties of the said office, the same shall devolve on the vice president; and the Congress may by law provide for the case of removal, death, resignation, or inability, both of the president and vice president, declaring what officer shall then act as president, and such officer shall act accordingly until the disability be removed, or a president shall be elected.

The president shall, at stated times, receive for his services a compensation which shall neither be increased nor diminished during the period for which he shall have been elected; and he shall not receive within that period any other emolument from the United States, or any of them.

Before he enter on the execution of his office he shall take the following oath or affirmation:

"I do solemnly swear (or affirm) that I will faithfully execute the office of president of the United States, and will, to the best of my ability, preserve, protect and defend the Constitution of the United States."

Sec. 2. The president shall be commander-in-chief of the army and navy of the United States, and of the militia of the several states, when called into the actual service of the United States; he may require the opinion, in writing, of the principal officer in each of the executive departments, upon any subject relating to the duties of their respective offices; and he shall have power to grant reprieves and pardons for offenses against the United States, except in cases of impeachment.

He shall have power, by and with the advice and consent of the senate, to make treaties, provided two-thirds of the senators present concur, and he shall nominate, and by and with the advice and consent of the senate shall appoint ambassadors, other public ministers, and consuls, judges of the supreme court, and all other officers of the United States whose appointments are not herein otherwise provided for, and which shall be established by law. But the Congress may, by law, vest the appointment of such inferior officers as they think proper in the president alone, in the courts of law, or in the heads of departments.

The president shall have power to fill all vacancies that may happen during the recess of the senate, by granting commissions which shall expire at the end of their next session.

Sec. 3. He shall, from time to time, give to the Congress information of the state of the Union, and recommend to their consideration such measures as he shall judge necessary and expedient. He may, on extraordinary occasions, convene both houses, or either of them; and in case of disagreement between them with respect to the time of adjournment, he may adjourn them to such time as he shall think proper; he shall receive ambassadors and other public ministers. He shall take care that the laws be faithfully executed, and shall commission all the officers of the United States.

Sec. 4. The president, vice president, and all civil officers of the United States shall be removed from office on impeachment for and conviction of treason, bribery, or other high crimes and misdemeanors.

### ARTICLE III

Section 1. The judicial power of the United States shall be vested in one supreme court, and in such inferior courts as the Congress may, from time to time, ordain and establish. The judges, both of the supreme and inferior courts, shall hold their offices during good behavior, and shall, at stated times, receive for their services a compensation which shall not be diminished during their continuance in office.

Sec. 2. The judicial power shall extend to all cases in law and equity, arising under this Constitution, the laws of the United States, and treaties made, or which shall be made under their authority; to all cases affecting ambassadors, other public ministers and consuls; to all cases of admiralty and maritime jurisdiction; to controversies to which the United States shall be a party; to controversies between two or more states, between a state and citizens of another state, between citizens of different states, between citizens of the same state claiming lands under grants of different states, and between a state or the citizens thereof and foreign states, citizens or subjects.

In all cases affecting ambassadors, other public ministers and consuls, and those in which a state shall be party, the supreme court shall have original jurisdiction. In all the other cases before mentioned the supreme court shall have appellate jurisdiction, both as to law and fact, with such exceptions and under such regulations as the Congress shall make.

The trial of all crimes, except in cases of impeachment, shall be by jury, and such trial shall be held in the state where the said crimes shall have been committed; but when not committed within any state, the trial shall be at such place or places as the Congress may by law have directed.

Sec. 3. Treason against the United States shall consist only in levying war against them, or in adhering to their enemies, giving them aid and comfort. No person shall be convicted of treason unless on the testimony of two witnesses to the same overt act, or on confession in open court.

The Congress shall have power to declare the punishment of treason, but no attainder of treason shall work corruption of blood, or forfeiture, except during the life of the person attained.

#### ARTICLE IV

Section 1. Full faith and credit shall be given in each state to the public acts, records and judicial proceedings of every other state. And the Congress may by general laws prescribe the manner in which such acts, records and proceedings shall be proved, and the effect thereof.

Sec. 2. The citizens of each state shall be entitled to all privileges and immunities of citizens in the several states.

A person charged in any state with treason, felony, or other crime, who shall flee from justice and be found in another state, shall on demand of the executive authority of the state from which he fled, be delivered up, to be removed to the state having jurisdiction of the crime.

No person held to service or labor in one state under the laws thereof, escaping into another, shall, in consequence of any law or regulation therein, be discharged from such service or labor, but shall be delivered up on claim of the party to whom such service or labor may be due.

Sec. 3. New states may be admitted by the Congress into this Union; but no new state shall be formed or erected within the jurisdiction of any other state, nor any state be formed by the junction of two or more states or parts of states, without the consent of the legislatures of the states concerned, as well as of the Congress.

The Congress shall have power to dispose of and make all needful rules and regulations respecting the territory or other property belonging to the United States, and nothing in this Constitution shall be so construed as to prejudice any claims of the United States or of any particular state.

Sec. 4. The United States shall guarantee to every state in the Union a republican form of government; and shall protect each of them against invasion, and, on application of the legislature, or of the executive (when the legislature cannot be convened), against domestic violence.

#### ARTICLE V

The Congress, whenever two-thirds of both houses shall deem it necessary, shall propose amendments to this Constitution, or, on the application of the legislatures of two-thirds of the several states, shall call a convention for proposing amendments, which in either case shall be valid, to all intents and purposes, as part of this Constitution, when ratified by the legislatures of three-fourths of the several states, or by conventions in three-fourths thereof, as the one or the other mode of ratification may be proposed by the congress; provided, that no amendment which may be made prior to the year one thousand eight hundred and eight shall in any manner affect the first and fourth clauses in the ninth section of the first article; and that no state, without its consent, shall be deprived of its equal suffrage in the senate.

#### ARTICLE VI

All debts contracted and engagements entered into, before the adoption of this Constitution, shall be as valid against the United States under this Constitution, as under the confederation.

This Constitution, and the laws of the United States which shall be made in pursuance thereof, and all treaties made, or which shall be made, under the authority of the United States, shall be the supreme law of the land, and the judges in every state shall be bound thereby, anything in the Constitution or laws of any state to the contrary notwithstanding.

The senators and representatives before mentioned, and the members of the several state legislatures, and all executive and judicial officers, both of the United States and of the several states, shall be bound by oath or affirmation to support this Constitution, but no religious test shall ever be required as a qualification to any office or public trust under the United States.

#### ARTICLE VII

The ratification of the conventions of nine states shall be sufficient for the establishment of this Constitution between the states so ratifying the same.

**AMENDMENTS**

*In addition to, and amendment of, the Constitution of the United States of America, proposed by Congress and ratified by the Legislatures of the several states, pursuant to the fifth article of the original Constitution.*

**AMENDMENT I**

Congress shall make no law respecting an establishment of religion, or prohibiting the free exercise thereof; or abridging the freedom of speech, or of the press, or the right of the people peaceably to assemble, or to petition the government for a redress of grievances.

**AMENDMENT II**

A well regulated militia being necessary to the security of a free state, the right of the people to keep and bear arms shall not be infringed.

**AMENDMENT III**

No soldier shall, in time of peace, be quartered in any house without the consent of the owner, nor in time of war but in a manner to be prescribed by law.

**AMENDMENT IV**

The right of the people to be secure in their persons, houses, papers and effects, against unreasonable searches and seizures, shall not be violated, and no warrant shall issue but upon probable cause, supported by oath or affirmation, and particularly describing the place to be searched and the persons or things to be seized.

**AMENDMENT V**

No person shall be held to answer for a capital or otherwise infamous crime, unless on a presentment or indictment of a grand jury, except in cases arising in the land or naval forces, or in the militia, when in actual service, in time of war and public danger; nor shall any person be subject for the same offense to be twice put in jeopardy of life or limb; nor shall be compelled in any criminal case to be witness against himself; nor be deprived of life, liberty, or property without due process of law; nor shall private property be taken for public use without just compensation.

**AMENDMENT VI**

In all criminal prosecutions the accused shall enjoy the right to a speedy and public trial by an impartial jury of the state and district wherein the crime shall have been committed, which district shall have been previously ascertained by law, and to be informed of the nature and cause of the accusation; to be confronted with the witnesses against him; to have compulsory process for obtaining witnesses in his favor; and to have the assistance of counsel for his defense.

**AMENDMENT VII**

In suits at common law, where the value in controversy shall exceed twenty dollars, the right of trial by jury shall be preserved, and no fact tried by a jury shall be otherwise re-examined in any court in the United States than according to the rules of the common law.

**AMENDMENT VIII**

Excessive bail shall not be required, nor excessive fines imposed, nor cruel and unusual punishments inflicted.

**AMENDMENT IX**

The enumeration in the Constitution of certain rights shall not be construed to deny or disparage others retained by the people.

**AMENDMENT X**

The powers not delegated to the United States by the Constitution, nor prohibited by it to the states, are reserved to the states, respectively, or to the people.

**AMENDMENT XI**

The judicial power of the United States shall not be construed to extend to any suit in law or equity, commenced or prosecuted against one of the United States by citizens of another state, or by citizens or subjects of any foreign state.

**AMENDMENT XII**

The electors shall meet in their respective states, and vote by ballot for president and vice president, one of whom at least shall not be an inhabitant of the same state with themselves; they shall name in their ballots the person

voted for as president, and in distinct ballot the person voted for as vice president; and they shall make distinct lists of all persons voted for as president and of all persons voted for as vice president, and of the number of votes for each; which lists they shall sign and certify, and transmit, sealed, to the seat of the government of the United States, directed to the president of the senate; the president of the senate shall, in presence of the senate and house of representatives, open all the certificates, and the votes shall then be counted; the person having the greatest number of votes for president shall be the president; if such number be a majority of the whole number of electors appointed; and if no person have such majority, then from the persons having the highest numbers, not exceeding three on the list of those voted for as president, the house of representatives shall choose immediately, by ballot, the president. But in choosing the president the vote shall be taken by states, the representation from each state having one vote; a quorum for this purpose shall consist of a member or members from two-thirds of the states; and a majority of all the states shall be necessary to a choice. And if the house of representatives shall not choose a president whenever the right of choice shall devolve upon them, before the fourth day of March next following, then the vice president shall act as president, as in the case of the death or other constitutional disability of the president.

The person having the greatest number of votes as vice president shall be the vice president, if such number be a majority of the whole number of electors appointed, and if no person have a majority, then, from the two highest numbers on the list, the senate shall choose the vice president; a quorum for the purpose shall consist of two-thirds of the whole number of senators, and a majority of the whole number shall be necessary to a choice.

But no person constitutionally ineligible to the office of president shall be eligible to that of vice president of the United States.

### AMENDMENT XIII

Section 1. Neither slavery nor involuntary servitude, except as a punishment for crime whereof the party shall have been duly convicted, shall exist within the United States, or any place subject to their jurisdiction.

Sec. 2. Congress shall have power to enforce this article by appropriate legislation.

### AMENDMENT XIV

Section 1. All persons born or naturalized in the United States, and subject to the jurisdiction thereof, are citizens of the United States and of the state wherein they reside. No state shall make or enforce any law which shall abridge the privileges or immunities of citizens of the United States; nor shall any state deprive any person of life, liberty, or property without due process of law, nor deny to any person within its jurisdiction the equal protection of the laws.

Sec. 2. Representatives shall be apportioned among the several states according to their respective numbers, counting the whole number of persons in each state, excluding Indians not taxed. But when the right to vote at any election for the choice of electors for president and vice president of the United States, representatives in Congress, the executive and judicial officers of a state, or the members of the legislature thereof, is denied to any of the male inhabitants of such state, being twenty-one years of age, and citizens of the United States, or in any way abridged, except for participation in rebellion or other crime, the basis of representation therein shall be reduced in the proportion which the number of such male citizens shall bear to the whole number of male citizens twenty-one years of age in such state.

Sec. 3. No person shall be a senator or representative in Congress or elector of president and vice president, or hold any office, civil or military, under the United States, or under any state, who, having previously taken an oath, as a member of Congress, or as an officer of the United States, or as a member of any state legislature, or as an executive or judicial officer of any state, to support the Constitution of the United States, shall have engaged in insurrection or rebellion against the same, or given aid or comfort to the enemies thereof. But Congress may by a vote of two-thirds of each house remove such disability.

Sec. 4. The validity of the public debt of the United States, authorized by law, including debts incurred for payment of pensions and bounties for services in suppressing insurrection or rebellion, shall not be questioned. But neither the United States nor any state shall assume or pay any debt or obligation incurred in aid of insurrection or rebellion against the United States, or any claim for the loss or emancipation of any slave; but all such debts, obligations and claims shall be held illegal and void.

Sec. 5. The Congress shall have power to enforce, by appropriate legislation, the provisions of this article.

### AMENDMENT XV

Section 1. The right of citizens of the United States to vote shall not be denied or abridged by the United States, or by any state, on account of race, color or previous condition of servitude.

Sec. 2. The Congress shall have power to enforce this article by appropriate legislation.

### AMENDMENT XVI

The Congress shall have power to lay and collect taxes on incomes, from whatever source derived, without apportionment among the several states, and without regard to any census or enumeration.

**AMENDMENT XVII**

The Senate of the United States shall be composed of two Senators from each state, elected by the people thereof, for six years; and each Senator shall have one vote. The electors in each state shall have the qualifications requisite for electors of the most numerous branch of the state legislatures.

When vacancies happen in the representation of any state in the Senate, the executive authority of such state shall issue writs of election to fill such vacancies: Provided, that the legislature of any state may empower the executive thereof to make temporary appointment until the people fill the vacancies by election as the legislature may direct.

This amendment shall not be so construed as to affect the election or term of any Senator chosen before it becomes valid as part of the Constitution.

**AMENDMENT XVIII**

Section 1. After one year from the ratification of this article the manufacture, sale, or transportation of intoxicating liquors within, the importation thereof into, or the exportation thereof from the United States and all territory subject to the jurisdiction thereof for beverage purposes is hereby prohibited.

Sec. 2. The Congress and the several states shall have concurrent power to enforce this article by appropriate legislation.

**AMENDMENT XIX**

Section 1. The right of citizens of the United States to vote shall not be denied or abridged by the United States or any state on account of sex.

Sec. 2. Congress shall have power to enforce this article by appropriate legislation.

**AMENDMENT XX**

Section 1. The terms of the President and Vice President shall end at noon on the 20th day of January, and the terms of Senators and Representatives at noon on the 3rd day of January, of the years in which such terms would have ended if this article had not been ratified; and the terms of their successors shall then begin.

Sec. 2. The Congress shall assemble at least once in every year, and such meeting shall begin at noon on the 3rd day of January, unless they shall by law appoint a different day.

Sec. 3. If, at the time fixed for the beginning of the term of the President, the President elect shall have died, the Vice President elect shall become President. If a President shall not have been chosen before the time fixed for the beginning of his term, or if the President elect shall have failed to qualify, then the Vice President elect shall act as President until a President shall have qualified; and the Congress may by law provide for the case wherein neither a President elect nor a Vice President elect shall have qualified, declaring who shall then act as President, or the manner in which one who is to act shall be selected, and such person shall act accordingly until a President or Vice President shall have qualified.

Sec. 4. The Congress may by law provide for the case of the death of any of the persons from whom the House of Representatives may choose a President whenever the right of choice shall have devolved upon them, and for the case of the death of any of the persons from whom the Senate may choose a Vice President whenever the right of choice shall have devolved upon them.

Sec. 5. Sections 1 and 2 shall take effect on the 15th day of October following the ratification of this article.

**AMENDMENT XXI**

Section 1. The eighteenth article of amendment to the Constitution of the United States is hereby repealed.

Sec. 2. The transportation or importation into any State, Territory, or possession of the United States for delivery or use therein of intoxicating liquors, in violation of the laws thereof, is hereby prohibited.

**AMENDMENT XXII**

Section 1. No person shall be elected to the office of President more than twice, and no person who has held the office of President, or acted as President, for more than two years of a term to which some other person was elected President shall be elected to the office of the President more than once. But this Article shall not apply to any person holding the office of President when this Article was proposed by the Congress, and shall not prevent any person who may be holding the office of President, or acting as President, during the term within which this Article becomes operative from holding the office of President, or acting as President, during the remainder of such term.

**AMENDMENT XXIII**

Section 1. The District constituting the seat of Government of the United States shall appoint in such manner as the Congress may direct:

A number of electors of President and Vice President equal to the whole number of Senators and Representatives in Congress to which the District would be entitled if it were a State, but in no event more than the least populous

State; they shall be in addition to those appointed by the states, but they shall be considered, for the purposes of the election of President and Vice President, to be electors appointed by a State; and they shall meet in the District and perform such duties as provided by the twelfth article of amendment.

Sec. 2. The Congress shall have power to enforce this article by appropriate legislation.

#### AMENDMENT XXIV

Section 1. The right of citizens of the United States to vote in any primary or other election for President or Vice President, for electors for President or Vice President, or for Senator or Representative in Congress, shall not be denied or abridged by the United States or any State by reason of failure to pay any poll tax or other tax.

Sec. 2. The Congress shall have power to enforce this article by appropriate legislation.

#### AMENDMENT XXV

Section 1. In case of the removal of the President from office or of his death or resignation, the Vice President shall become President.

Sec. 2. Whenever there is a vacancy in the office of the Vice President, the President shall nominate a Vice President who shall take office upon confirmation by a majority vote of both Houses of Congress.

Sec. 3. Whenever the President transmits to the President pro tempore of the Senate and the Speaker of the House of Representatives his written declaration that he is unable to discharge the powers and duties of his office, and until he transmits to them a written declaration to the contrary, such powers and duties shall be discharged by the Vice President as acting President.

Sec. 4. Whenever the Vice President and a majority of either the principal officers of the executive departments or of such other body as Congress may by law provide, transmit to the President pro tempore of the Senate and the Speaker of the House of Representatives their written declaration that the President is unable to discharge the powers and duties of his office, the Vice President shall immediately assume the powers and duties of the office as Acting President.

Thereafter, when the President transmits to the President pro tempore of the Senate and the Speaker of the House of Representatives his written declaration that no inability exists, he shall resume the powers and duties of his office unless the Vice President and a majority of either the principal officers of the executive department or of such other body as Congress may by law provide, transmit within four days to the President pro tempore of the Senate and the Speaker of the House of Representatives their written declaration that the President is unable to discharge the powers and duties of his office. Thereupon Congress shall decide the issue, assembling within forty-eight hours for that purpose if not in session. If the Congress, within twenty-one days after receipt of the latter written declaration, or, if Congress is not in session, within twenty-one days after Congress is required to assemble, determines by two-thirds vote of both Houses that the President is unable to discharge the powers and duties of his office, the Vice President shall continue to discharge the same as Acting President; otherwise, the President shall resume the powers and duties of his office.

#### AMENDMENT XXVI

Section 1. The right of citizens of the United States, who are eighteen years of age or older, to vote shall not be denied or abridged by the United States or by any State on account of age.

Sec. 2. The Congress shall have power to enforce this article by appropriate legislation.

**NOTE:** The Constitution was adopted Sept. 17, 1787, by the unanimous consent of the states present in the convention appointed in pursuance of the resolution of the Congress of the confederation, of the twenty-first of February, 1787, and was ratified by the conventions of the several states, as follows, viz.: By convention of Delaware, Dec. 7, 1787; Pennsylvania, Dec. 12, 1787; New Jersey, Dec. 18, 1787; Georgia, Jan. 2, 1788; Connecticut, Jan. 9, 1788; Massachusetts, Feb. 6, 1788; Maryland, April 28, 1788; South Carolina, May 23, 1788; New Hampshire, June 21, 1788; Virginia, June 26, 1788; New York, July 26, 1788; North Carolina, Nov. 21, 1789; Rhode Island, May 29, 1790.

The first ten of the amendments were proposed at the first session of the First Congress of the United States, Sept. 25, 1789; and were finally ratified by the constitutional number of states Dec. 15, 1791. The eleventh amendment was proposed at the first session of the Third Congress, March 5, 1794, and was declared in a message from the president of the United States to both houses of Congress, dated Jan. 8, 1798, to have been adopted by the constitutional number of states. The twelfth amendment was proposed at the first session of the Eighth Congress, Dec. 12, 1803, and was adopted by the constitutional number of states in 1804, according to a public notice thereof by the secretary of state, dated Sept. 25, 1804.

The thirteenth amendment took effect December 18, 1865.

The fourteenth amendment took effect July 28, 1868.

The fifteenth amendment took effect March 30, 1870.

The sixteenth amendment took effect February 25, 1913.

The seventeenth amendment took effect May 31, 1913.

The eighteenth amendment took effect January 29, 1920.

The nineteenth amendment took effect August 27, 1920.

The twentieth amendment took effect February 6, 1933.

The twenty-first amendment took effect December 5, 1933.

The twenty-second amendment took effect March 1, 1951.

The twenty-third amendment took effect April 3, 1961.

The twenty-fourth amendment took effect February 4, 1964.

The twenty-fifth amendment took effect February 23, 1967.


The twenty-sixth amendment took effect July 5, 1971.

## Chapter Two

# LEGISLATIVE BRANCH

---

<b>The Minnesota Legislature .....</b>	<b>56</b>
<b>Members of the Senate.....</b>	<b>60</b>
<b>Members of the House of Representatives .....</b>	<b>60</b>
<b>Biographies of Legislators .....</b>	<b>62</b>
<b>Enactment of Legislation.....</b>	<b>129</b>
<b>Legislative Standing Committees .....</b>	<b>131</b>
<b>Officers of the Senate .....</b>	<b>137</b>
<b>Officers of the House of Representatives .....</b>	<b>138</b>
<b>Legislative Commissions .....</b>	<b>139</b>
<b>Legislative-related Functions .....</b>	<b>143</b>



David J. Oakes photo

During each biennium, 201 Minnesota legislators may meet for 120 session days to examine public policy and enact laws to carry out those policies. Photo: Legislature in joint session.



## THE MINNESOTA LEGISLATURE

Senate Office, 231 State Capitol, St. Paul 55155, (612)296-2343.

House Information, 175 State Office Building, St. Paul 55155, (612)296-2146.

**Constitution provides:** To be elected a state senator or representative, a person must be a qualified voter, twenty-one years old, a resident of Minnesota for one year, and a resident of the legislative district for six months immediately preceding the election (Article IV).

**Term:** senator—four years; representative—two years.

**Compensation:** \$22,244 annually; round trips between home and state capital; per diem allowance for living expenses during session.

**Membership and apportionment:** The state of Minnesota is divided into sixty-seven senate districts, each of which is divided into two of the one hundred and thirty-four house districts. Each senate district is entitled to elect one senator and each house district is entitled to elect one representative.

The United States District Court for the District of Minnesota ordered a reapportionment of the legislative districts on March 11, 1982. The population goal for each senate district was 60,835. The court ordered that no future elections could be conducted under any apportionment plan except that adopted by the court or a constitutional plan adopted after that date by the state of Minnesota.

*Laws of Minnesota 1983, Chapter 191* adopted the court reapportionment plan with an adjustment between districts 39A and 39B. Metes and bounds descriptions of the legislative districts are coded in *Minnesota Statutes*, sections 2.019-2.702. Legislative district maps in this manual are provided for information only.

**Organization:** Members of the Minnesota Legislature are nominated and elected with party designation. At the November 4, 1986 general election, Minnesota voters elected legislators affiliated with the state's two major political parties: Democratic-Farmer-Labor (DFL) and Independent-Republican (IR). The DFL caucus organized both houses of the legislature during the 1987 session,

**Presiding officers:** Senate members elect the president of the senate from among their members. The president presides over the senate and shares with the speaker the chairmanship of the Legislative Coordinating Commission. The speaker of the house is both a voting member of the house and the presiding officer. The speaker also presides over joint sessions of the house and senate.

Senator Jerome Hughes is president of the senate. Representative Fred Norton is speaker of the house. Each house elects top staff members. The secretary of the senate, Patrick E. Flahaven, and the chief clerk of the house, Edward A. Burdick, are the highest ranking staff officers in each body.



Joey McLeister photo

Left: Senate Majority Leader Roger Moe; right: Senate Minority Leader Duane Benson.



Left: President of the Senate Jerome M. Hughes; right: \*Speaker of the House Robert Vanasek.

**Committees:** The speaker appoints members of the house to committees and names committee chairmen. Nominated by the majority caucus, the speaker works closely with the house majority and becomes a leading spokesman for caucus policies.

In the senate, the chairman of the committee on rules and administration, normally the leader of the majority group, has similar power. A senate committee names the committee members and chairs.

The committee system is a vital component of the legislative machinery. The volume of legislation pending before a single session is too great to permit all legislators to work closely with all proposals. Committees hear testimony from proponents and opponents of legislation before they make recommendations to the full legislature. A committee may decide the fate of any legislative proposal. After study, hearing, research, and deliberation, a committee may amend, recommend passage, re-refer to another committee, or table a bill.

The number of committees in each house and the number of members serving on each committee varies from session to session as state concerns and problems dictate. In addition to the standing committees which operate during each session, some committees continue to study specific problems during the legislative interim to report findings to the next legislative session.

**Convening the legislature:** On the first day of a regular session both houses of the legislature convene at noon. The lieutenant governor, having already taken the oath of office, calls the senate to order. The house is called to order by the secretary of state who presides over that body as its convening authority until a speaker is elected and has taken the oath of office. After convening, the oath of office is administered to all members of each house.

**Special sessions:** The legislature may be called into special session at any time by the governor. Special sessions become necessary when legislative action is needed to meet emergencies or when legislative work is unfinished at the end of a regular session. The governor is the only official empowered to call a special session. The governor does not have the power to limit the length or scope of the session.

**Functions and powers:** The principal legal task of the legislature is to make law by which public policy is established. Legislative activity affects a wide range of state programs and resources including agriculture, conservation, crime prevention, consumer protection, contracts, education, economic development, elections, environment, finance, forestry, health, highways, human rights, insurance, labor relations, natural resources, property, pollution control, recreation, safety, taxation, transportation, utilities, unemployment compensation, veterans' affairs, and workmen's compensation.

Additional legislative functions include proposing amendments to the state constitution for approval

\*Representative Robert Vanasek was elected speaker at a special session of the legislature: June 1987.



David J. Oakes photo

Left: \*House Majority Leader Ann Wynia; right: House Minority Leader William H. Schreiber.

by the electorate, electing regents of the University of Minnesota, confirming certain gubernatorial appointments (senate) and performing legislative oversight or review.

The legislature possess a judicial function. It judges the election and qualifications of its members, may punish or expel members for contempt or disorderly behavior, and may impeach or remove from office members of the executive and judicial branches.

Each legislative body has a rules committee which directs the operating procedures of the legislature. The rules the two houses adopt, their joint rules, *Minnesota Statutes*, and the state constitution provide the guidelines under which the legislature conducts legislative business.

*Representative Ann Wynia was elected majority leader at a special session of the legislature: June 1987.*



Tom Olmscheid photo

House members study proposed legislation.

**Regular sessions:** The Minnesota Legislature convenes in regular session each odd-numbered year on the first Tuesday after the first Monday in January. The 1972 flexible session amendment to Article IV of the constitution authorized the legislature to meet in regular session in both years of the biennium, for a total of 120 legislative days, providing that the legislature cannot meet after the first Monday following the third Saturday in May of any year.

The temporary adjournment between the session of the first year and the second year of the biennium is not a final adjournment, as the biennial session is considered to be one continuous session. For this reason the journal pages of both houses are numbered consecutively through both years and bills are numbered consecutively in order of introduction through both years.

Three test cases were brought in district court for declaratory judgments to determine whether three bills passed on the last day of session in 1973 were valid enactments of law by the legislature. The district court ruled and the supreme court affirmed that the 1973 session and the 1974 session were technically one session separated by a temporary adjournment.

Bills which have not become law or been defeated by legislative action or vetoed by the end of the first half of the session are still available for possible action in the second half of the session. This means standing committees may hear such bills in the interim recess and make recommendations on their passage.

**Passage of laws:** All revenue (tax measures) must originate in the house. All other matters may originate in either the house or the senate. There is no stated time schedule; speed is often related directly to the legislative support a proposal gathers.

Committee meetings are open to the public, and anyone wishing to speak for or against proposals being considered is given a chance to be heard. The house and senate index offices in the capitol keep a file of bills by number, and anyone may visit these offices to request and receive a copy of a bill without charge.



David J. Oakes photo

Senate leaders confer.


**MEMBERS OF THE SENATE**

<b>Senator</b>	<b>Party</b>	<b>District</b>			
Betty Adkins	DFL	22	Marilyn M. Lantry	DFL	67
Don Anderson	IR	12	Cal Larson	IR	10
Tracy Beckman	DFL	29	Robert B. Lessard	DFL	3
William V. Belanger, Jr.	IR	41	William P. Luther	DFL	47
Duane Benson	IR	32	John J. Marty	DFL	63
Charles A. Berg	DFL	11	Phyllis McQuaid	IR	44
Linda Berglin	DFL	60	Lyle G. Mehrkens	IR	26
John J. Bernhagen	IR	21	Gene Merriam	DFL	49
Joe Bertram, Sr.	DFL	16	James P. Metzzen	DFL	39
John E. Brandl	DFL	62	Donald M. Moe	DFL	65
Nancy Brataas	IR	33	Roger D. Moe	DFL	2
Florian Chmielewski	DFL	14	Steven Morse	DFL	34
Richard J. Cohen	DFL	64	Steven G. Novak	DFL	52
Gregory Dahl	DFL	50	Gen Olson	IR	43
C. R. (Chuck) Davis	DFL	18	James C. Pehler	DFL	17
Gary DeCramer	DFL	27	Donna C. Peterson	DFL	61
Ron Dicklich	DFL	5	Randolph W. Peterson	DFL	19
A. W. "Bill" Diessner	DFL	56	Pat Piper	DFL	31
Don Frank	DFL	51	Lawrence J. Pogemiller	DFL	58
Mel Frederick	IR	30	Clarence M. Purfeerst	DFL	25
David J. Frederickson	DFL	20	Jim Ramstad	IR	45
Dennis Frederickson	IR	23	Ember D. Reichgott	DFL	46
Michael O. Freeman	DFL	40	Earl W. Renneke	IR	35
Jim Gustafson	IR	8	Donald B. Samuelson	DFL	13
Jerome M. Hughes	DFL	54	Robert J. (Bob) Schmitz	DFL	36
Dean Elton Johnson	IR	15	Sam G. Solon	DFL	7
Douglas J. "Doug" Johnson	DFL	6	Allan H. Spear	DFL	59
Tad Jude	DFL	48	Donald A. Storm	IR	42
Fritz Knaak	IR	53	LeRoy Stumpf	DFL	1
Howard A. Knutson	IR	38	Glen A. Taylor	IR	24
Carl W. Kroening	DFL	57	Jim M. Vickerman	DFL	28
Gary W. Laidig	IR	55	Gene Waldorf	DFL	66
Keith L. Langseth	DFL	9	Darril Wegscheid	DFL	37
			Gerald L. Willet	DFL	4

**MEMBERS OF THE HOUSE OF REPRESENTATIVES**

<b>Representative</b>	<b>Party</b>	<b>District</b>			
Bob Anderson	IR	10B	Steve Dille	IR	21A
Glen H. Anderson	DFL	20A	John Dorn	DFL	24A
David P. Battaglia	DFL	6A	Mary Forsythe	IR	42B
Jerry J. Bauerly	DFL	18B	Marcel "Sal" Frederick	IR	24B
Patrick W. Beard	DFL	56B	Don L. Frerichs	IR	32A
Joseph R. Begich	DFL	6B	Lee Greenfield	DFL	61A
Tony Bennett	IR	53A	Dave Gruenes	IR	17B
Jeff Bertram	DFL	16B	Gil Gutknecht	IR	33A
David T. Bishop	IR	33B	Dean P. Hartle	IR	30A
Kathleen Ann Blatz	IR	41B	Bob Haukoos	IR	31A
Ben Boo	IR	8B	Jim Heap	IR	45B
Chuck Brown	DFL	11A	John Himle	IR	41A
John Burger	IR	43A	Gene Hugoson	IR	29A
Douglas W. Carlson	IR	14B	Joel Jacobs	DFL	49B
Lyndon R. Carlson	DFL	46B	Mike Jaros	DFL	7B
Phil Carruthers	DFL	47B	Richard H. Jefferson	DFL	57B
Karen Clark	DFL	60A	Loren G. Jennings	DFL	19B
Dale Clausnitzer	IR	48A	Bob Jensen	DFL	36B
Roger Cooper	DFL	21B	Alice Johnson	DFL	51A
Marvin Dauner	DFL	9B	Bob Johnson	DFL	4A
Norman R. DeBlieck	DFL	27A	Virgil J. Johnson	IR	34A
Terry Dempsey	IR	23A	Phyllis Kahn	DFL	58B
			Henry J. Kalis	DFL	29B


Randy C. Kelly	DFL	67A	Len Price	DFL	56A
Becky Kelso	DFL	36A	Joe Quinn	DFL	50B
Anthony G. (Tony) Kinkel	DFL	4B	Allen Quist	IR	23B
Kenneth J. (Ken) Kludt	DFL	9A	Elton R. Redalen	IR	32B
Jerry Knickerbocker	IR	43B	Leo J. Reding	DFL	31B
Daniel J. Knuth	DFL	52B	Ann H. Rest	DFL	46A
Richard J. Kostohryz	DFL	54B	James I. Rice	DFL	57A
Rick Krueger	DFL	12B	Don Richter	IR	12A
Ernest Larsen	DFL	50A	Phillip J. Riveness	DFL	40B
Harold Lasley	DFL	19A	Peter George Rodosovich	DFL	25B
Bernard (Bernie) Lieder	DFL	2A	John T. Rose	IR	63A
Dee Long	DFL	59A	Tom Rukavina	DFL	5A
Marcus M. Marsh	IR	17A	John J. Sarna	DFL	58A
Kenneth J. McDonald	IR	35B	Gary Schafer	IR	35A
Bob McEachern	DFL	22A	Linda Scheid	DFL	47A
Bert J. McKasy	IR	39A	Jerry Schoenfeld	DFL	30B
Peter McLaughlin	DFL	60B	Bill Schreiber	IR	48B
Harriet McPherson	IR	55B	Arthur W. Seaberg	IR	38B
Bob Milbert	DFL	39B	Gloria M. Segal	DFL	44B
Howard Miller	IR	20B	Craig Shaver	IR	45A
Lona Minne	DFL	5B	Wayne Simoneau	DFL	51B
Connie Morrison	IR	38A	Wesley J. "Wes" Skoglund	DFL	61B
Willard M. Munger	DFL	7A	Loren A. Solberg	DFL	3B
Mary Murphy	DFL	8A	Wally Sparby	DFL	1B
Clair L. Nelson	DFL	11B	Brad Stanius	IR	53B
Darby Nelson	DFL	49A	Andy Steensma	DFL	27B
Ken Nelson	DFL	62A	Steve Sviggum	IR	26A
Bob Neuenschwander	DFL	3A	Douglas G. Swenson	IR	55A
Fred C. Norton	DFL	65A	Paul M. Thiede	IR	13A
Richard M. O'Connor	DFL	66B	Chris Tjornhom	IR	40A
Paul Anders Ogren	DFL	14A	Eileen Tompkins	IR	37A
Sally Olsen	IR	44A	Steve Trimble	DFL	67B
Edgar Olson	DFL	2B	Jim Tunheim	DFL	1A
Katy Olson	DFL	28B	Sylvester B. Uphus	IR	15A
Bernie Omann, Jr.	IR	16A	Don Valento	IR	54A
Tony Onnen	IR	22B	Robert E. Vanasek	DFL	25A
Howard Orenstein	DFL	64B	Kathleen Osborne Vellenga	DFL	64A
C. Thomas Osthoff	DFL	66A	Gordon O. Voss	DFL	52A
Todd H. Otis	DFL	59B	Jean Wagenius	DFL	62B
Dennis Ozment	IR	37B	Bob Waltman	IR	26B
Sandra L. Pappas	DFL	65B	Alan W. Welle	DFL	15B
Sidney Pauly	IR	42A	Stephen G. Wenzel	DFL	13B
Gene Pelowski, Jr.	DFL	34B	Ted Winter	DFL	28A
Jerome Peterson	DFL	18A	Ann Wynia	DFL	63B
Dennis Poppenhagen	IR	10A			



Tom Omscheid photo

House members exchange views.

**Senator District 1****LeRoy Stumpf****(Democratic-Farmer-Labor)****Home:** Rt. 1, Box 47, Plummer 56748, (218)465-4274.**Capitol:** 306 State Capitol, St. Paul 55155, (612)296-8660.**Committees:** Agriculture; Education; Environment and Natural Resources; Taxes and Tax Laws.**Biography:** Farmer, auctioneer. Education: St. Paul Seminary (B.A.); Minnesota House of Representatives (1981-82); wife: Carol, children: Jeny, Tom, Christina.**Elected:** 1982, 1986.**Representative District 1A****Jim Tunheim****(Democratic-Farmer-Labor)****Home:** Box 66, Kennedy 56733, (218)674-4469.**Capitol:** 525 State Office Bldg., St. Paul 55155, (612)296-9635.**Committees:** Agriculture; Education; Local and Urban Affairs; Transportation.**Biography:** Farmer. Education: Kennedy High School (1959), Thief River Falls AVTI (1959-61); chair, Kittson-Marshall Rural Water System (1973-83); wife: Diana, children: Chris, Aaron, Nicolle.**Elected:** 1982, 1984, 1986.**Representative District 1B****Wally Sparby****(Democratic-Farmer-Labor)****Home:** R.R. 4, Thief River Falls, 56701, (218)681-5879.**Capitol:** 351 State Office Bldg., St. Paul 55155, (612)296-9918.**Committees:** Agriculture; Appropriations; Commerce; Economic Development and Housing.**Biography:** Farmer, realtor. Education: Bemidji State University; member: Farmers Union, Lions, Sons of Norway, Eagles, Chamber of Commerce; wife: Ione, children: Junelle, Russell, Delray, Michael.**Elected:** 1982, 1984, 1986.

**Senator District 2****Roger D. Moe****(Democratic-Farmer-Labor)****Home:** Rt. 3, P.O. Box 86A, Erskine 56535, (218)574-2216.**Capitol:** 208 State Capitol, St. Paul 55155, (612)296-2577.**Majority Leader****Committees:** Chair, Rules and Administration; Elections and Ethics.**Biography:** Vice president, Coleman and Christianson, Inc. (agribusiness and energy division). Born June 2, 1944, Crookston; education: North Dakota State in Mayville (B.S.), Moorhead State College, North Dakota State University; children: Dean, Amy, Jennifer.**Elected:** 1970, 1972, 1976, 1980, 1982, 1986.**Representative District 2A****Bernard (Bernie) Lieder****(Democratic-Farmer-Labor)****Home:** 911 Thorndale St., Crookston 56716, (218)281-1991.**Capitol:** 527 State Office Bldg., St. Paul 55155, (612)296-5091.**Committees:** Appropriations; Local and Urban Affairs; Regulated Industries; Transportation.**Biography:** Professional engineer. Education: University of Illinois, Purdue University; wife: Shirley, children: Susan, Heidi, Jane.**Elected:** 1984, 1986.**Representative District 2B****Edgar Olson****(Democratic-Farmer-Labor)****Home:** Fosston 56542, (218)435-6634.**Capitol:** 529 State Office Bldg., St. Paul 55155, (612)296-4265.**Committees:** Agriculture; Education; Local and Urban Affairs; Transportation.**Biography:** Farmer. Born October 19, 1937; wife: Phyllis, children: Kristine, Jon.**Elected:** 1984, 1986.





**Senator District 3**  
**Robert B. Lessard**  
 (Democratic-Farmer-Labor)


**Home:** Box 432, Island View Rt., International Falls 56649, (218)286-3377.

**Capitol:** 328 State Capitol, St. Paul 55155, (612)296-4136.

**Committees:** Chair, General Legislation and Public Gaming; Environment and Natural Resources; Finance; Rules and Administration; Veterans.

**Biography:** Hunting and fishing outfitter. Born May 18, 1931; Army Security Agency (1951-54); legislative interests: natural resources, transportation, veterans affairs, labor and small business legislation; member: Iron Range Resources and Rehabilitation Board; wife: Toni Lynn, four children.

**Elected:** 1976, 1980, 1982, 1986.



**Representative District 3A**  
**Bob Neuenschwander**  
 (Democratic-Farmer-Labor)


**Home:** 200 Second Ave., International Falls 56649, (218)283-4415.

**Capitol:** 337 State Office Bldg., St. Paul 55155, (612)296-1188.

**Committees:** Economic Development and Housing; Environment and Natural Resources; Financial Institutions and Insurance; Taxes.

**Biography:** Businessman, taxidermist and gift shop operator. Born July 4, 1948; education: Bemidji State University; U.S. Air Force (4 years); founder, Minnesota Taxidermy Guild; tourism director, International Falls Chamber of Commerce; wife: Dale, son: Robb (17).

**Elected:** 1982, 1984, 1986.



**Representative District 3B**  
**Loren A. Solberg**  
 (Democratic-Farmer-Labor)

**Home:** Box 61, Bovey 55709, (218)245-1602.

**Capitol:** 571 State Office Bldg., St. Paul 55155, (612)296-2365.

**Committees:** Appropriations; Commerce; Judiciary; Labor-Management Relations.


**Biography:** Teacher, Greenway School, Coleraine. Born November 3, 1941; Bemidji State University (B.S., M.S., math education); mayor of Bovey (1970-82); wife: Joan, children: Sean (15), John (15), Previn (11), Kjirstin (9).

**Elected:** 1982, 1984, 1986.

## Senator District 4

**Gerald L. Willet\***


(Democratic-Farmer-Labor)

**Home:** 207 Mill Rd., Park Rapids 56470, (218)732-3520.**Capitol:** 111 State Capitol, St. Paul 55155, (612)296-4147.**Committees:** Chair, Environment and Natural Resources; Elections and Ethics; Finance; Rules and Administration.**Biography:** Businessman. Born October 31, 1934, Duluth; member: Knights of Columbus, Civil Air Patrol, Eagles; wife: Anita, four children.**Elected:** 1970, 1972, 1976, 1980, 1982, 1986.*\*Resigned. Special election to fill vacancy: November 3, 1987.*

## Representative District 4A

**Bob Johnson**

(Democratic-Farmer-Labor)

**Home:** Rt. 2, Box 145, Bemidji 56601, (218)751-2035.**Capitol:** 413 State Office Bldg., St. Paul 55155, (612)296-5516.**Committees:** Environment and Natural Resources; Governmental Operations; Higher Education; Transportation.**Biography:** School social worker, game bird farmer. Bemidji State University (B.S.); recognized for work in fields of youth and family problems and alcohol/drug abuse prevention; member: Ducks Unlimited, Deer Hunters Assn., Lions; wife: Kay, daughter: Leigh.**Elected:** 1986.

## Representative District 4B

**Anthony G. (Tony) Kinkel**

(Democratic-Farmer-Labor)

**Home:** 315 Front St., Park Rapids 56470, (218)732-7481.**Capitol:** 349 State Office Bldg., St. Paul 55155, (612)296-2451.**Committees:** Commerce; Education; Higher Education; Local and Urban Affairs.**Biography:** Educator. Born November 15, 1960; University of Minnesota Duluth (B.A.A.); past representative to University of Minnesota Board of Regents; member: Deer Hunters Assn., Ducks Unlimited, Farmers Union, Jaycees, Church of Christ; single.**Elected:** 1986.

**Senator District 5****Ron Dicklich****(Democratic-Farmer-Labor)****Home:** 1522 E. 25th, Hibbing 55746, (218)262-1698.**Capitol:** 235 State Capitol, St. Paul 55155, (612)296-2859.**Majority Whip****Committees:** Chair, Public Utilities and Energy; Economic Development and Housing; Education; Finance; Rules and Administration.**Biography:** Sales consultant, historian. Education: University of Minnesota Duluth (B.S. cum laude, history, political science); elected 1976 to St. Louis County Board of Commissioners; wife: Joanne, children: Lori, Jeff, Kari, Julie, Rhonda, Tommy.**Elected:** 1980, 1982, 1986.**Representative District 5A****Tom Rukavina****(Democratic-Farmer-Labor)****Home:** Star Rt., Box 2207, Virginia 55792, (218)749-5690.**Capitol:** 473 State Office Bldg., St. Paul 55155, (612)296-0170.**Committees:** Economic Development and Housing; Environment and Natural Resources; Future and Technology; Governmental Operations; Higher Education.**Biography:** Education: Virginia High School, Mesabi Community College (A.A.), University of Minnesota Duluth (B.A., cum laude); past chair: Virginia school board, Pike Township board; wife: Lenore, children: Ida, Victor.**Elected:** 1986.**Representative District 5B****Lona Minne****(Democratic-Farmer-Labor)****Home:** Rt. 1, Box 74, Hibbing 55746, (218)263-8647.**Capitol:** 439 State Office Bldg., St. Paul 55155, (612)296-0172.**Assistant Majority Leader****Committees:** Chair, Property Tax Division/Taxes; General Legislation, Veterans Affairs and Gaming; Regulated Industries; Rules and Legislative Administration; Ways and Means.**Biography:** Education: Hibbing High School, Hibbing Community College; clerk, Stuntz Township (6 years); past vice-president, Range Assn. of Municipalities and Schools; member: Minnesota Clerks and Finance Officers Assn., husband: Jon, children: Heather, Wendy, Jon.**Elected:** 1978, 1980, 1982, 1984, 1986.

**Senator District 6****Douglas J. "Doug" Johnson**  
(Democratic-Farmer-Labor)**Home:** Box 395, Cook 55723, (218)666-2209.**Capitol:** 205 State Capitol, St. Paul 55155, (612)296-8881.**Committees:** Chair, Taxes and Tax Laws; Elections and Ethics; Public Utilities and Energy; Rules and Administration.**Biography:** High school guidance counselor. Born August 17, 1942, Cook; education: Cook High School, Virginia Junior College (A.A.), University of Minnesota Duluth (B.S.), Wisconsin State University (M.E.); Minnesota House of Representatives (1971-76); single.**Elected:** 1976, 1980, 1982, 1986.**Representative District 6A****David P. Battaglia**  
(Democratic-Farmer-Labor)**Home:** 1803 7th Ave., Two Harbors 55616, (218)834-3014.**Capitol:** 517 State Office Bldg., St. Paul 55155, (612)296-2190.**Committees:** Chair, Local and Urban Affairs; Appropriations; Environment and Natural Resources; Labor-Management Relations.**Biography:** Industrial arts and social studies teacher. Born January 21, 1931; education: Martin Hughes High School, Buhl, Virginia Junior College (A.S.), St. Cloud State University (B.S.), University of Minnesota Duluth; mayor, Two Harbors (18 years); wife: Jeanne, children: Dan, Dave, Mike, Mary, Lisa.**Elected:** 1976, 1978, 1980, 1982, 1984, 1986.**Representative District 6B****Joseph R. Begich**  
(Democratic-Farmer-Labor)**Home:** 1001 W. 2nd St., Eveleth 55734, (218)744-2512.**Capitol:** 477 State Office Bldg., St. Paul 55155, (612)296-5063.**Committees:** Chair, Labor-Management Relations; Environment and Natural Resources; Taxes; Transportation.**Biography:** Mining management. Born 1930, Eveleth; education: Eveleth High School, IC School (2 years); nominee, Ludwig Award for Distinguished Municipal Service, (1971, 1972, 1974); commendation, National Commission on Employment of Handicapped Persons; mayor, Eveleth (four terms); wife: Carolyn, one child.**Elected:** 1974, 1976, 1978, 1980, 1982, 1984, 1986.



### Senator District 7

#### Sam G. Solon

(Democratic-Farmer-Labor)

**Home:** 616 W. Third St., Duluth 55806, (218)727-3997.

**Capitol:** 303 State Capitol, St. Paul 55155, (612)296-4188.

**Committees:** Chair, Commerce; Finance; Health and Human Services; Rules and Administration.

**Biography:** Teacher. Born June 25, 1931; University of Minnesota Duluth (B.S. 1958); U.S. Army (1952-54); Minnesota House of Representatives (1971-72); board member: Duluth Hall of Fame, Duluth State Convention Center; wife: Paula, children: Jon, Nicholas, Chris, Dina, Vicki.

**Elected:** 1972, 1976, 1980, 1982, 1986.



### Representative District 7A

#### Willard M. Munger

(Democratic-Farmer-Labor)

**Home:** 1121 S. 70th Ave. W., Duluth 55807, (218)624-4050.

**Capitol:** 479 State Office Bldg., St. Paul 55155, (612)296-4282.

**Committees:** Chair, Environment and Natural Resources; Appropriations; Rules and Legislative Administration.

**Biography:** Motel owner. Education: Fergus Falls schools and university extension; grain inspection, Railroad and Warehouse Commission; Minnesota Dept. of Agriculture; chief, food section, Office of Price Stabilization, Duluth; retail store owner; wife: Frances, children: Patricia, Willard, Jr.,

**Elected:** 1954, 1956, 1958, 1960, 1962, 1966, 1968, 1970, 1972, 1974, 1976, 1978, 1980, 1982, 1984, 1986.



### Representative District 7B

#### Mike Jaros

(Democratic-Farmer-Labor)

**Home:** 1014 W. 3rd St., Duluth 55806, (218)727-0412.

**Capitol:** 559 State Office Bldg., St. Paul 55155, (612)296-4246.

**Committees:** Chair, Higher Education; Commerce; Regulated Industries; Taxes.

**Biography:** Executive assistant. Born April 12, 1944, Germany. Lived in Yugoslavia from 1945-60. Education: Duluth Cathedral High School, Salvatorian Seminary, University of Minnesota (B.A.); wife: Annette, daughter: Bonita, sons: Patrick and Adam.

**Elected:** 1972, 1974, 1976, 1978, 1984, 1986.

**Senator District 8****Jim Gustafson****(Independent-Republican)****Home:** 1936 Woodhaven Ln., Duluth 55803, (218)724-6891.**Capitol:** 115 State Office Bldg., St. Paul 55155, (612)296-4314.**Committees:** Economic Development and Housing; Employment; Public Utilities and Energy; Taxes and Tax Laws.**Biography:** Businessman. Born 1938; Ohio Wesleyan University (B.A., economics and history); served on Duluth city council and many civic and business organizations; wife: Patricia, children: Eric, Steve, Jill.**Elected:** February 5, 1985, 1986.**Representative District 8A****Mary Murphy****(Democratic-Farmer-Labor)****Home:** 6794 Arrowhead Rd., Hermantown 55811, (218)729-6399.**Capitol:** 557 State Office Bldg., St. Paul 55155, (612)296-2676.**Committees:** Appropriations; Commerce; Economic Development and Housing; Labor-Management Relations.**Biography:** Teacher. Education: College of St. Scholastica (B.A., history), University of Minnesota Duluth (graduate work); active in DFL, labor and community activities, Great Lakes Commission.**Elected:** 1976, 1978, 1980, 1982, 1984, 1986.**Representative District 8B****Ben Boo****(Independent-Republican)****Home:** 102 E. Arrowhead, Duluth 55803, (218)728-2977.**Capitol:** 311 State Office Bldg., St. Paul 55155, (612)296-2228.**Committees:** Appropriations; Financial Institutions and Insurance; General Legislation, Veterans Affairs and Gaming; Higher Education.**Biography:** Education: University of Minnesota, University of Missouri, C. and G. S. C., mayor, Duluth (1967-1975); executive director, WLSSD (1975-79); president, Council of Great Lakes Governors (1979-84); wife: Mary.**Elected:** November 8, 1983, 1984, 1986.

**Senator District 9****Keith L. Langseth****(Democratic-Farmer-Labor)****Home:** Rt. 2, Glyndon 56547, (218)498-2580.**Capitol:** G-24 State Capitol, St. Paul 55155, (612)296-3205.**Committees:** Chair, Agriculture, Transportation and Semi-States Division/Finance; Education; Transportation; Veterans.**Biography:** Dairy farmer. Born January 20, 1938; Minnesota House of Representatives (1974-78); wife: Lorraine, children: Dan, Gayle, Joy.**Elected:** 1980, 1982, 1986.**Representative District 9A****Kenneth J. (Ken) Kludd****(Democratic-Farmer-Labor)****Home:** 2408 Fairway, Moorhead 56560, (218)236-6852.**Capitol:** 421 State Office Bldg., St. Paul 55155, (612)296-5515.**Committees:** General Legislation, Veterans Affairs and Gaming; Governmental Operations; Higher Education; Judiciary.**Biography:** Born January 13, 1949; education: University of North Dakota, Hamline Law school (J.D.); married Pamela Larson, children: Kathrine, Karl Jens, Karoline, Klara.**Elected:** 1986.**Representative District 9B****Marvin Dauner****(Democratic-Farmer-Labor)****Home:** R.R. 2, Box 211, Hawley 56549, (218)483-4152.**Capitol:** 581 State Office Bldg., St. Paul 55155, (612)296-6829.**Committees:** Agriculture; Health and Human Services; Taxes; Transportation.**Biography:** Born December 4, 1927; lifetime in farming-agriculture; school board member (1957-66); county commissioner (1974-86); active member Lysne Lutheran Church; wife: Shirley, children: Ronald, Victoria, Kathryn, Jeffrey, Matthew.**Elected:** 1986.


**Senator District 10****Cal Larson****(Independent-Republican)****Home:** Box 117, Fergus Falls 56537, (218)736-4895.**Capitol:** 145 State Office Bldg., St. Paul 55155, (612)296-5655.**Committees:** Agriculture; Education; Environment and Natural Resources; Veterans.**Biography:** Insurance and real estate broker. Concordia College (B.A., business, political science); Minnesota House of Representatives (1966-73); Concordia College Board of Regents; member: Rotary, American Legion, Bethlehem Lutheran Church; wife: Loretta; children: Laura, Peder.**Elected:** 1986.**Representative District 10A****Dennis Popenhagen****(Independent-Republican)****Home:** Rt. 4, Box 51, Detroit Lakes 56501, (218)847-5575.**Capitol:** 301 State Office Bldg., St. Paul 55155, (612)296-5387.**Committees:** Appropriations; Economic Development and Housing; Financial Institutions and Insurance; Regulated Industries.**Biography:** Independent insurance agent/small business owner. Born August 28, 1938; Moorhead State University; member: Chamber of Commerce, Independent Insurance Agents Assn., National Federation of Independent Business, Gideons International; wife: Barbara J. (Walz), three children.**Elected:** 1984, 1986.**Representative District 10B****Bob Anderson****(Independent-Republican)****Home:** Box 28, Ottertail 56571, (218)495-2509.**Capitol:** 317 State Office Bldg., St. Paul 55155, (612)296-4946.**Committees:** Appropriations; Commerce; Local and Urban Affairs.**Biography:** Small businessman. Education: St. Thomas Military Academy, University of Miami (B.A., finance), executive committee, National Conference of State Legislatures; Legislative Commission on Waste Management; project council, Lutheran Social Services, Fergus Falls citizens committee, Minnesota National Guard.**Elected:** 1976, 1978, 1980, 1982, 1984, 1986.



**Senator District 11****Charles A. Berg****(Democratic-Farmer-Labor)****Home:** Rt. 1, Box 29, Chokio 56221, (612)324-2506.**Capitol:** 328 State Capitol Bldg., St. Paul 55155, (612)296-5094.**Committees:** Agriculture; Environment and Natural Resources; General Legislation and Public Gaming; Taxes and Tax Laws.**Biography:** Farmer. Born October 15, 1927; graduate West Central School of Agriculture, Morris; past president, Minnesota Livestock Feeders Assn.; school board member (6 years); director, Grace Nursing Home; wife: Carol, three sons, four daughters.**Elected:** 1972, 1980, 1982, 1986.**Representative District 11A****Chuck Brown****(Democratic-Farmer-Labor)****Home:** R.R. 3, Box 108, Appleton 56208, (612)289-1680.**Capitol:** 569 State Office Bldg., St. Paul 55155, (612)296-4929.**Committees:** Agriculture; General Legislation, Veterans Affairs and Gaming; Judiciary; Taxes; Transportation.**Biography:** Auctioneer. Born April 3, 1951; education: Southwest State University; wife: Becky, children: Bridget, Kelsey, Megan.**Elected:** 1984, 1986.**Representative District 11B****Clair L. Nelson****(Democratic-Farmer-Labor)****Home:** Lake St., Barrett 56311, (612)528-2591.**Capitol:** 515 State Office Bldg., St. Paul 55155, (612)296-4317.**Committees:** Agriculture; Commerce; Economic Development and Housing; Education.**Biography:** Farmer. Moorhead State University; former teacher in Balaton and West Berlin, Germany; member of numerous civic and sportsman organizations; former foster parent for the mentally retarded; wife: Joyce, two sons.**Elected:** 1986.

**Senator District 12****Don Anderson****(Independent-Republican)****Home:** 703 S. Jefferson, Wadena 56482, (218)631-2200.**Capitol:** 153 State Office Bldg., St. Paul 55155, (612)296-6455.**Committees:** Agriculture; Commerce; Health and Human Services; Taxes and Tax Law.**Biography:** Businessman, Red Owl, Wadena. Graduate, Augsburg College; U.S. Army (2 years); chair, Minnesota Food Retailers Assn.; foster parent; member: Lutheran Church, Big Brothers, Lions, Ducks Unlimited, Masonic Lodge Elko; wife: Violet, sons: Greg, Mark, Blaine.**Elected:** 1982, 1986.**Representative District 12A****Don Richter****(Independent-Republican)****Home:** Rt. 2, Box 220, Wadena 56482, (218)631-1933.**Capitol:** 223 State Office Bldg., St. Paul 55155, (612)296-4293.**Committees:** Agriculture; Commerce; Education; Local and Urban Affairs; Transportation.**Biography:** Dairy farmer. Member: St. Ann's Catholic Church, Korean War Veterans, Farm Bureau, VFW, MCCL, Full Gospel Businessmen, International FGBMF state field representative; wife: Margaret, seven sons, two daughters.**Elected:** 1984, 1986.**Representative District 12B****Rick Krueger****(Democratic-Farmer-Labor)****Home:** 524 N. 6th, Staples 56479, (218)894-2443.**Capitol:** 433 State Office Bldg., St. Paul 55155, (612)296-3201.**Committees:** Agriculture; Appropriations; Future and Technology.**Biography:** Computer consultant. Member: Faith Lutheran, Staples; wife: Diane, daughter: Melissa, son: Ryan.**Elected:** 1982, 1984, 1986.

**Senator District 13****Donald B. Samuelson****(Democratic-Farmer-Labor)****Home:** 1018 Portland Ave., Brainerd 56401, (218)829-4898.**Capitol:** 124D State Capitol, St. Paul 55155, (612)296-4875.**Committees:** Chair, Health and Human Services Division/Finance; Commerce; Elections and Ethics; General Legislation and Public Gaming.**Biography:** Business manager, bricklayer. Born August 23, 1932, Brainerd; education: Brainerd High School; district vice-president, Minnesota AFL-CIO (4 years); county chair, DFL (1962-68); Minnesota House of Representatives (1969-76, 1981-82); American Legion, Moose, Eagles; married, four children.**Elected:** 1982, 1986.**Representative District 13A****Paul M. Thiede****(Independent-Republican)****Home:** P.O. Box 148, Pequot Lakes 56472, (218)568-4440.**Capitol:** 217 State Office Bldg., St. Paul 55155, (612)296-4333.**Assistant Minority Leader****Committees:** Economic Development and Housing; Education; Environment and Natural Resources; Rules and Legislative Administration.**Biography:** Stockbroker. Education: University of Dayton (B.A.); veteran, U.S. Air Force; board: St. Joseph's Hospital, Brainerd Community College; member: American Legion, Toastmasters, 4-H leader; wife: Dee, children: Carla, Tasha, Elisa, Maria, Katie, Michael, Arika, Derek.**Elected:** 1978, 1982, 1984, 1986.**Representative District 13B****Stephen G. Wenzel****(Democratic-Farmer-Labor)****Home:** 312 S.E. 3rd St., Little Falls 56345, (612)632-6485.**Capitol:** 487 State Office Bldg., St. Paul 55155, (612)296-4247.**Committees:** Chair, Agriculture; Education; Financial Institutions and Insurance; Labor-Management Relations.**Biography:** Legislator; former educator. Born December 7, 1946, Little Falls; education: St. Cloud State College; congressional intern, office of Senator Walter F. Mondale (1967); board, St. Cloud University Alumni (1976-82); member: Farmers Union, Ducks Unlimited, Minnesota Citizens Concerned for Life.**Elected:** 1972, 1974, 1976, 1978, 1980, 1982, 1984, 1986.

**Senator District 14****Florian Chmielewski****(Democratic-Farmer-Labor)****Home:** Sturgeon Lake 55783, (218)372-3616.**Capitol:** 325 State Capitol, St. Paul 55155, (612)296-4182.**Committees:** Chair, Employment; Health and Human Services; Rules and Administration; Taxes and Tax Laws.**Biography:** Farmer, Chmielewski Television Productions and Chmielewski Brothers Orchestra and Television Network. Education: University of Minnesota Extension Service, LaSalle Extension University; former band director; county commissioner (1960-70); wife: Pat, children: Patty, Florian Jr., Jeffry, Mark.**Elected:** 1970, 1972, 1976, 1980, 1982, 1986.**Representative District 14A****Paul Anders Ogren****(Democratic-Farmer-Labor)****Home:** Fleming Rt., Aitkin 56431, (218)768-4835.**Capitol:** 449 State Office Bldg., St. Paul 55155, (612)296-7808.**Committees:** Economic Development and Housing; Environmental and Natural Resources; Regulated Industries; Taxes.**Biography:** Legislator, businessman, Ogren Brothers Nursery. Born June 9, 1951; wife: Sherryl, children: Samuel, Shana.**Elected:** 1980, 1982, 1984, 1986.**Representative District 14B****Douglas W. Carlson****(Independent-Republican)****Home:** Sandstone 55072, (612)245-2946.**Capitol:** 203 State Office Bldg., St. Paul 55155, (612)296-4308.**Committees:** Appropriations; Environment and Natural Resources; Transportation; Ways and Means.**Biography:** Beef and hog farmer. Born November 1, 1939; education: University of Minnesota (B.S., 1966; D.V.M., 1968); U.S. Air Force; wife: Karen.**Elected:** 1970, 1972, 1976, 1978, 1980, 1982, 1984, 1986.



**Senator District 15**  
**Dean Elton Johnson**  
 (Independent-Republican)

**Home:** 910 S.W. 11th St., Willmar 56201, (612)235-6388.  
**Capitol:** 105 State Office Bldg., St. Paul 55155, (612)296-3826.

**Assistant Minority Leader**

**Committees:** Elections and Ethics; Finance; General Legislation and Public Gaming; Public Utilities and Energy; Rules and Administration.

**Biography:** Lutheran pastor. Born June 24, 1947, Lanesboro; Luther College (B.A., business administration), Luther Theological Seminary, St. Paul (M. Div.); chaplain, (Maj.), Minnesota Army National Guard; member: Calvary Lutheran Church; Minnesota House of Representatives (1979-82); wife: Avonelle.

**Elected:** 1982, 1986.



**Representative District 15A**  
**Sylvester B. Uphus**  
 (Independent-Republican)

**Home:** Rt. 1, Box 182A, Sauk Centre 56378, (612)352-3744.  
**Capitol:** 253 State Office Bldg., St. Paul 55155, (612)296-5185.

**Committees:** Agriculture; Financial Institutions and Insurance; Governmental Operations.

**Biography:** Dairy and grain farmer. Born December 29, 1927; education: St. Andrew's, Greenwald, St. John's University; U.S. Navy veteran; served: Ashley Township Board, Sauk Centre Creamery Board, Farmer's Elevator Board, A.S.C. Community Committee; wife: Rose, twelve children.

**Elected:** 1982, 1984, 1986.





**Representative District 15B**  
**Alan W. Welle**  
 (Democratic-Farmer-Labor)

**Home:** Rt. 4, Box 319D, Willmar 56201, (612)235-5029.  
**Capitol:** 503 State Office Bldg., St. Paul 55155, (612)296-6206.

**Committees:** Health and Human Services; Judiciary; Taxes; Transportation.

**Biography:** Director, Willmar public schools transition to work program for handicapped. Born November 2, 1945, Melrose; education: SCSU (B.A.), University of Minnesota (B.S.); married Laura Hoiland, children: Benjamin (10), Adam (4).


**Elected:** 1982, 1984, 1986.


**Senator District 16****Joe Bertram, Sr.****(Democratic-Farmer-Labor)****Home:** 887 Flanders Dr., Paynesville 56362, (612)243-4708.**Capitol:** 323 State Capitol, St. Paul 55155, (612)296-2084.**Committees:** Chair, Veterans; Agriculture; General Legislation and Public Gaming; Local and Urban Government; Rules and Administration; Taxes and Tax Laws.**Biography:** Farmer. Born July 3, 1954; education: St. Cloud AVTI, St. Cloud State University; member: Jaycees, Knights of Columbus, St. Michael's, St. Louis Catholic Church, Paynesville Fire Dept.; honorary chair, Minnesota Cystic Fibrosis Foundation; married Mary Lee Imdieke, daughter: Leah, son: Joseph, Jr.**Elected:** 1980, 1982, 1986.**Representative District 16A****Bernie Omann, Jr.****(Independent-Republican)****Home:** Rt. 1, St. Joseph 56374, (612)251-5488.**Capitol:** 229 State Office Bldg., St. Paul 55155, (612)296-6612.**Committees:** Agriculture; Governmental Operations; Higher Education; Local and Urban Affairs.**Biography:** Farmer. Born December 28, 1964; education: Brainerd Community College, St. Cloud State University (political science); member: Knights of Columbus, Sportsman's Club, Lions, St. Stephen baseball team, St. Stephen Catholic Church; single.**Elected:** 1986.**Representative District 16B****Jeff Bertram****(Democratic-Farmer-Labor)****Home:** 662 Spruce St., Paynesville 56362, (612)243-3186.**Capitol:** 565 State Office Bldg., St. Paul 55155, (612)296-4373.**Committees:** Agriculture; Financial Institutions and Insurance; Governmental Operations; Local and Urban Affairs.**Biography:** Farmer. Born January 24, 1960; education: Melrose High School, St. Cloud State University; Outstanding Young Man of America (1985); member: MCCL, NRA, NFIB, Jaycees, Knights of Columbus, Catholic Aid Assn., St. Cloud Alumni Assn., Pheasants Forever, St. Louis Catholic Church; married Jane Desautel.**Elected:** 1986.

**Senator District 17****James C. Pehler****(Democratic-Farmer-Labor)****Home:** 734 14th Ave. S., St. Cloud 56301, (612)251-0350.**Capitol:** 9 State Capitol, St. Paul 55155, (612)296-4241.**Committees:** Chair, Education; Employment; Rules and Administration; Taxes and Tax Laws.**Biography:** Assistant professor, St. Cloud State University. Education: Fairmont High School, St. Cloud State University (B.S., M.A.); Minnesota House of Representatives (1973-80); education committee chair, National Council of State Legislatures; member: Knights of Columbus, Eagles; wife: Beverly, two children.**Elected:** 1980, 1982, 1986.**Representative District 17A****Marcus M. Marsh****(Independent-Republican)****Home:** 1172 8th Ave. N., Sauk Rapids 56379, (612)253-6658.**Capitol:** 295 State Office Bldg., St. Paul 55155, (612)296-7806.**Committees:** Environment and Natural Resources; Judiciary; Taxes.**Biography:** Commercial real estate sales. Creighton University, Omaha (B.S., 1971); member: Sauk Rapids Community Education Council, Lions, Kiwanis, Eagles, St. Cloud Chamber of Commerce, cub scout leader; wife: Chris, sons: Jason, Aaron.**Elected:** 1980, 1982, 1984, 1986.**Representative District 17B****Dave Gruenes****(Independent-Republican)****Home:** 234 Danora Rd., St. Cloud 56301, (612)255-0686.**Capitol:** 201 State Office Bldg., St. Paul 55155, (612)296-6316.**Committees:** Education; Future and Technology; Health and Human Services; Higher Education; Regulated Industries.**Biography:** Loan officer, State Bank in Eden Valley. Education: St. John's University (B.A.); board member: St. Cloud Area United Way, St. Cloud Community Education Council; member: Jaycees, Knights of Columbus, Eagles, Chamber of Commerce; wife: Mary.**Elected:** 1980, 1982, 1984, 1986.

**Senator District 18****C. R. (Chuck) Davis****(Democratic-Farmer-Labor)****Home:** Rt. 2, Box 132, Princeton 55371, (612)389-3390.**Capitol:** G-24 State Capitol, St. Paul 55155, (612)296-2302.**Committees:** Chair, Agriculture; Environment and Natural Resources; General Legislation and Public Gaming; Rules and Administration; Taxes and Tax Laws.**Biography:** Farmer, vocational agriculture instructor. University of Minnesota (B.S. 1968, M.Ed. 1972); past president: Minnesota Vocational Agriculture Instructors Assn., MEA Vocational Educators; past executive: Jaycees, Masonic Lodge, Princeton, wife: Colleen Maloney, children: Rayford, Marshall, Lance.**Elected:** 1980, 1982, 1986.**Representative District 18A****Jerome Peterson****(Democratic-Farmer-Labor)****Home:** 306 6th Ave. S., Princeton 55371, (612)389-3452.**Capitol:** 597 State Office Bldg., St. Paul 55155, (612)296-6746.**Committees:** Commerce; Economic Development and Housing; Financial Institutions and Insurance; Future and Technology; Taxes.**Biography:** Educator. Born July 1936; education: Augsburg College, University of Minnesota, St. Cloud State University; wife: Joanne, three children.**Elected:** 1982, 1984, 1986.**Representative District 18B****Jerry J. Bauerly****(Democratic-Farmer-Labor)****Home:** R.R. 2, Sauk Rapids 56379, (612)968-6554.**Capitol:** 371 State Office Bldg., St. Paul 55155, (612)296-5377.**Committees:** Agriculture; Education; Local and Urban Affairs.**Biography:** Small businessman, farmer. St. Cloud State University (B.S., M.S.); Governors Commission on Education (1982-84); Finlayson Teacher of the Year (1967); member: Knights of Columbus, Jaycees, 4-H, Lions, St. Patricks Parish; wife: Elaine, children: Shelly, Rick, Dena.**Elected:** 1986.



**Senator District 19****Randolph W. Peterson****(Democratic-Farmer-Labor)****Home:** 155 Collen St., Wyoming 55092, (612)464-6479.**Capitol:** 9 State Capitol, St. Paul 55155, (612)296-8018.**Committees:** Education; Environment and Natural Resources; Judiciary; Rules and Administration; Taxes and Tax Laws.**Biography:** Attorney. Education: Forest Lake High School; University of Minnesota, (B.A., 1976; J.D., 1979); wife: Jennifer Bloom.**Elected:** 1980, 1982, 1986.**Representative District 19A****Harold Lasley****(Democratic-Farmer-Labor)****Home:** Rt. 2, Box 870DD, Cambridge 55008, (612)444-9496.**Capitol:** 553 State Office Bldg., St. Paul 55155, (612)296-5364.**Committees:** Economic Development and Housing; Governmental Operations; Higher Education; Transportation.**Biography:** Builder. Education: St. Johns University (B.A., economics); married Susan Butler, children: Erin (7), Zach (4).**Elected:** 1986.**Representative District 19B****Loren G. Jennings****(Democratic-Farmer-Labor)****Home:** Box 68, Rush City 55069, (612)358-4063.**Capitol:** 331 State Office Bldg., St. Paul 55155, (612)296-0518.**Committees:** Appropriations; Environment and Natural Resources; Local and Urban Affairs; Regulated Industries.**Biography:** Business owner. Born June, 1951; education: Pine City VoTech; former member: Rush City Council, Chisago County Commissioner.**Elected:** 1984, 1986.

**Senator District 20****David J. Frederickson****(Democratic-Farmer-Labor)****Home:** Rt. 1, Box 102, Murdock 56271, (612)875-3531.**Capitol:** G-24 State Capitol, St. Paul 55155, (612)296-5640.**Committees:** Agriculture; Education; Governmental Operations; Local and Urban Government.**Biography:** Farmer. St. Cloud State University (B.S., education; graduate work in special education); director: Swift Coop Oil Co., Murdock Restaurant Corp.; member: Farmers Union, Pork Producers, 4-H; wife: Kay, children: Anna, Emmy.**Elected:** 1986.**Representative District 20A****Glen H. Anderson****(Democratic-Farmer-Labor)****Home:** Rt. 1, Box 9, Bellingham 56212, (612)568-2573.**Capitol:** 365 State Office Bldg., St. Paul 55155, (612)296-4228.**Committees:** Chair, Appropriations; Financial Institutions and Insurance; Health and Human Services; Rules and Legislative Administration; Ways and Means.**Biography:** Farmer. Born October 24, 1938, Lac qui Parle County; education: Bellingham High School, Concordia College, Moorhead; served in Minnesota National Guard; wife: Lorna, children: Karla, Lee, Kristi, Mary.**Elected:** 1972, 1974, 1976, 1978, 1980, 1982, 1984, 1986.**Representative District 20B****Howard Miller****(Independent-Republican)****Home:** 504 E. Elm St., Redwood Falls 56283, (507)637-5788.**Capitol:** 353 State Office Bldg., St. Paul 55155, (612)296-5066.**Committees:** Appropriations; Judiciary; Labor-Management Relations.**Biography:** Businessman, real estate sales. Education: Marshall High School, Southwest State University, (B.S., business administration); U.S. Marine Corps; member: Gloria Dei Lutheran Church, Rotary, Chamber of Commerce, American Legion, Sportsman Club; wife: Margie, two children.**Elected:** 1984, 1986.

**Senator District 21**

**John J. Bernhagen**  
(Independent-Republican)

**Home:** Rt. 1, Box 122, Hutchinson 55350, (612)587-6508.

**Capitol:** 113 State Office Bldg., St. Paul 55155, (612)296-4131.

**Assistant Minority Leader**

**Committees:** Economic Development and Housing; Environment and Natural Resources; Rules and Administration; Taxes and Tax Laws; Transportation.

**Biography:** Consultant, Hutchinson Community Development Corporation/farmer. Born March 19, 1934; education: University of Minnesota School of Agriculture, Metro State University (B.A.), Mankato State University (M.S.); Minnesota House of Representatives (1969-1972); wife: Letty, three children.

**Elected:** 1972, 1976, 1980, 1982, 1986.

**Representative District 21A**

**Steve Dille**  
(Independent-Republican)

**Home:** Rt. 2, Box 73, Dassel 55325, (612)275-2974.

**Capitol:** 227 State Office Bldg., St. Paul 55155, (612)296-4344.

**Committees:** Agriculture; Economic Development and Housing; Governmental Operations; Labor-Management Relations.

**Biography:** Farmer, veterinarian. Born March 16, 1945; University of Minnesota (B.S., 1967; D.V.M., 1969); Vietnam (3½ years); faculty, University of Minnesota (2 years), former township supervisor and county commissioner; wife: Pamela, four children.

**Elected:** 1986.

**Representative District 21B**

**Roger Cooper**  
(Democratic-Farmer-Labor)

**Home:** Box 485, Bird Island 56310, (612)365-3097.

**Capitol:** 323 State Office Bldg., St. Paul 55155, (612)296-4346.

**Committees:** Agriculture; Economic Development and Housing; Governmental Operations; Health and Human Services.

**Biography:** Teacher. Born 1944; education: Rockford College (B.A.), Mankato State University; Bird Island City Council, Region 6E Development Commission; member: Lions, MEA, NEA, Ducks Unlimited, Pheasants Forever; wife: Margie.

**Elected:** 1986.

**Senator District 22****Betty Adkins****(Democratic-Farmer-Labor)****Home:** 550 N.E. Central Ave., St. Michael 55376, (612)497-2693.**Capitol:** 235 State Capitol, St. Paul 55155, (612)296-5981.**Committees:** Commerce; Employment; Health and Human Services; Local and Urban Government.**Biography:** Homemaker. Attended University of Minnesota, North Hennepin Community College; deputy clerk, Otsego Township; vice-chair, Wright County Board of Adjustment; husband: Wally (retired Minneapolis fireman), six children.**Elected:** 1982, 1986.**Representative District 22A****Bob McEachern****(Democratic-Farmer-Labor)****Home:** 601 N. Walnut, St. Michael 55376, (612)497-2572.**Capitol:** 375 State Office Bldg., St. Paul 55155, (612)296-4237.**Committees:** Chair, Education; Commerce; Transportation; Ways and Means.**Biography:** Businessman, educator. Born March 9, 1927, St. Paul; education: University of North Dakota, University of Minnesota, St. Cloud State College; U.S. Navy (WWII, Korean War); mayor of St. Michael (6 years); chair, Permanent School Fund Advisory Committee; Joint House/Senate Library Subcommittee; wife: Dorothy, six children.**Elected:** 1972, 1974, 1976, 1978, 1980, 1982, 1984, 1986.**Representative District 22B****Tony Onnen****(Independent-Republican)****Home:** Rt. 2, Box 211, Cokato 55321, (612)286-5472.**Capitol:** 277 State Office Bldg., St. Paul 55155, (612)296-1534.**Committees:** Health and Human Services; Local and Urban Affairs; Taxes.**Biography:** Insurance sales, accountant. Education: University of Nebraska (B.S., B.A.); former hospital administrator; wife: JoAnn, children: Jennifer, Kristin, Matthew, Ruth, Lori.**Elected:** September 27, 1977, 1978, 1980, 1982, 1984, 1986.



**Senator District 23**  
**Dennis Frederickson**  
 (Independent-Republican)

**Home:** Rt. 1, Box 49, Morgan 56266, (507)249-3346.

**Capitol:** 143 State Office Bldg., St. Paul 55155, (612)296-8138.

**Committees:** Agriculture; Environment and Natural Resources; Finance; General Legislation and Public Gaming; Governmental Operations.

**Biography:** Farmer. Born July 27, 1939, Redwood County; education: Morgan High School, University of Minnesota (B.S., agricultural economics); pilot, U.S. Navy; commissioner, Redwood County; director, Redwood Electric Cooperative; wife: Majorie, children: Kari, Karl, Disa.

**Elected:** 1980, 1982, 1986.



**Representative District 23A**  
**Terry Dempsey**  
 (Independent-Republican)

**Home:** 309 S. Minnesota, New Ulm 56073, (507)354-5435.

**Capitol:** 261 State Office Bldg., St. Paul 55155, (612)296-9303.

**Assistant Minority Leader**

**Committees:** Judiciary; Taxes; Transportation; Ways and Means.

**Biography:** Attorney, partner, firm of Somsen, Dempsey and Schade. Education: St. Thomas College (B.S.), University of California, Hastings School of Law (J.D.); public defender, Fifth Judicial District (2 years); city attorney, New Ulm (10 years); wife: Janet, son: Matthew.

**Elected:** 1978, 1980, 1982, 1984, 1986.



**Representative District 23B**  
**Allen Quist**  
 (Independent-Republican)


**Home:** R.R. 3, St. Peter 56082, (507)246-5315.

**Capitol:** 213 State Office Bldg., St. Paul 55155, (612)296-7065.

**Committees:** Agriculture; Future and Technology; General Legislation, Veterans Affairs and Gaming; Health and Human Services; Judiciary.

**Biography:** Farmer, author, former professor of psychology, Bethany Lutheran College. Education: Gustavus Adolphus College (B.A.), Mankato State University (M.A.), Bethany Lutheran Seminary (B.D.); children: Emily, Lisa, Laurie, Andrew, Nathan, Katie, Marissa, Tricia, Julie.

**Elected:** 1982, 1984, 1986.


**Senator District 24****Glen A. Taylor****(Independent-Republican)****Home:** 134 Ridgely Rd., Mankato 56001, (507)345-6034.**Capitol:** 103 State Office Bldg., St. Paul 55155, (612)296-9457.**Committees:** Commerce; Finance; Governmental Operations; Rules and Administration.**Biography:** Chairman of the board, Taylor Corporation. Education: Mankato State University (B.S.), Harvard Graduate School of Business, Mankato State University Foundation; Minnesota Jaycee Foundation; president: Mankato Jaycees, YMCA; chair, United Way.**Elected:** 1980, 1982, 1986.**Representative District 24A****John Dorn****(Democratic-Farmer-Labor)****Home:** 1021 Orchard Rd., Mankato 56001, (507)388-3649.**Capitol:** 533 State Office Bldg., St. Paul 55155, (612)296-3248.**Committees:** Appropriations; Future and Technology; Health and Human Services; Local and Urban Affairs.**Biography:** Teacher, Independent School District 77 (Mankato). Education: Loyola High School, St. John's University (B.A.), University of Wisconsin (M.A.); wife: Kathleen, children: Christopher, Rebekah, Megan.**Elected:** 1986.**Representative District 24B****Marcel "Sal" Frederick****(Independent-Republican)****Home:** R.R. 6, Box 25, Mankato 56001, (507)388-2251.**Capitol:** 303 State Office Bldg., St. Paul 55155, (612)296-5513.**Committees:** Agriculture; Financial Institutions and Insurance; Future and Technology; Local and Urban Affairs.**Biography:** Consultant, founder and retired president, Happy Chef Restaurants; member: Mankato Area Chamber of Commerce, Mankato Rehabilitation Center, Minnesota Restaurant Assn., American Legion, VFW, St. John Catholic Church, Mankato Township Planning Commissioner; wife: Rose, six daughters.**Elected:** 1984, 1986.

**Senator District 25****Clarence M. Purfeerst****(Democratic-Farmer-Labor)****Home:** Rt. 1, Faribault 55021, (507)334-6688.**Capitol:** 303 State Capitol, St. Paul 55155, (612)296-4167.**Committees:** Chair, Transportation; Commerce; Finance; Rules and Administration.**Biography:** Farmer, owner, operator of farm with grain and hog feeding operation. Born June 30, 1928; graduate, Faribault High School; State Outstanding Young Farmer; Faribault Distinguished Service Award; wife: Rosie, six children.**Elected:** 1970, 1972, 1976, 1980, 1982, 1986.**Representative District 25A****Robert E. Vanasek\*****(Democratic-Farmer-Labor)****Home:** 706 Highland Dr., New Prague 56071, (612)758-4757.**Capitol:** 459 State Office Bldg., St. Paul 55155, (612)296-4229.**Majority Leader****Committees:** Chair, Rules and Legislative Administration; Taxes; Ways and Means.**Biography:** Executive director, New Prague Opportunities, Inc. (non-profit development corp.). University of Minnesota (B.A.), Harvard University, John F. Kennedy School of Government; New Prague Volunteer Fire Dept.; U.S. Jaycees Outstanding Young American (1979, 1984); wife: Mary, children: Robert, Lora, Becky.**Elected:** 1972, 1974, 1976, 1978, 1980, 1982, 1984, 1986.*\*Elected speaker, special session of the legislature: June 1987.***Representative District 25B****Peter George Rodosovich****(Democratic-Farmer-Labor)****Home:** 614 S.E. 1st St., Faribault 55021, (507)334-9161.**Capitol:** 451 State Office Bldg., St. Paul 55155, (612)296-8237.**Committees:** Appropriations; Financial Institutions and Insurance; Health and Human Services; Regulated Industries.**Biography:** State director, Minnesota YMCA Youth in Government. Born November 21, 1959; education: Bethlehem Academy High School, University of Minnesota (B.A., political science/history); Outstanding Young American, Who's Who; member: Immaculate Conception Parish, Jaycees, Knights of Columbus, Sunrise Exchange.**Elected:** 1982, 1984, 1986.

**Senator District 26****Lyle G. Mehrkens****(Independent-Republican)****Home:** 1505 Woodland Dr., Red Wing 55066, (612)388-5682.**Capitol:** 127 State Office Bldg., St. Paul 55155, (612)296-8075.**Committees:** Education; Finance; Transportation; Veterans.**Biography:** Farmer. Education: University of Minnesota School of Agriculture; Minnesota House of Representatives (1979-82); wife: Karen, children: Todd, Leah.**Elected:** 1982, 1986.**Representative District 26A****Steve Sviggum****(Independent-Republican)****Home:** Rt. 3, Kenyon 55946, (507)789-6706.**Capitol:** 237 State Office Bldg., St. Paul 55155, (612)296-2273.**Committees:** General Legislation, Veterans Affairs and Gaming; Health and Human Services; Labor-Management Relations; Taxes.**Biography:** Farmer, educator. Education: Kenyon High School, St. Olaf College; member: Jaycees, Lions, Big Brother-Big Sister, Vang Lutheran, Sportsmens Club; wife: Debra, sons: Erik Bjorn, Hans Peder, daughter: Marit Christine.**Elected:** 1978, 1980, 1982, 1984, 1986.**Representative District 26B****Bob Waltman****(Independent-Republican)****Home:** Box N, Elgin 55932, (507)876-2457.**Capitol:** 289 State Office Bldg., St. Paul 55155, (612)296-9236.**Committees:** Agriculture; Environment and Natural Resources; Governmental Operations; Transportation.**Biography:** Businessman, Elgin, Plainview, Millville. U.S. Air Force (1951-56); past board member, Associated Grocers and Minnesota Food Retailers Assn.; Supermarket Research Council; member: Lions, American Legion, Trinity Lutheran; wife: Jeri, children: Vicky, Lori, Christopher.**Elected:** 1982, 1984, 1986.



**Senator District 27****Gary DeCramer****(Democratic-Farmer-Labor)****Home:** Ghent 56239, (507)428-3578.**Capitol:** 303 State Capitol, St. Paul 55155, (612)296-6820.**Committees:** Agriculture; Education; Finance; Transportation.**Biography:** Educator. Born September 13, 1944, Ghent; education: Crosier Seminary, Onamia, College of St. Thomas (B.A.), University of Oklahoma (M.A.); instructor: University of Oklahoma, Southwest State University, Gannon College; daughter: Leila.**Elected:** 1982, 1986.**Representative District 27A****Norman R. DeBlieck****(Democratic-Farmer-Labor)****Home:** R.R. 1, Box 121, Milroy 56263, (507)532-2839.**Capitol:** 401 State Office Bldg., St. Paul 55155, (612)296-5374.**Committees:** Agriculture; Governmental Operations; Local and Urban Affairs; Transportation.**Biography:** Farmer. Member: St. Michael's Catholic Church, Knights of Columbus, American Legion, NFO, Farmer's Union, Pheasants Forever, Ducks Unlimited; past chair, Lyon County DFL; wife: Edith, five sons, two daughters.**Elected:** 1986.**Representative District 27B****Andy Steensma****(Democratic-Farmer-Labor)****Home:** Rt. 1, Box 46, Luverne 56156, (507)283-2581.**Capitol:** 471 State Office Bldg., St. Paul 55155, (612)296-4336.**Committees:** Agriculture; Appropriations; General Legislation, Veterans Affairs and Gaming; Transportation.**Biography:** Farmer. Born August 29, 1942; wife: Elaine, four children.**Elected:** 1986.

**Senator District 28****Jim Vickerman****(Democratic-Farmer-Labor)****Home:** R.R. 2, Box 135, Tracy 56175, (507)629-4878.**Capitol:** G-29 State Capitol, St. Paul 55155, (612)296-5650.**Committees:** Agriculture; Health and Human Services; Local and Urban Government; Transportation.**Biography:** Farmer. Former Murray county commissioner; soil and water conservation supervisor; board: Murray County Hospital; member: Redwood and Cottonwood Control Assn., United Methodist Church; wife: Wava, six children.**Elected:** 1986.**Representative District 28A****Ted Winter****(Democratic-Farmer-Labor)****Home:** R.R. 2, Box 23, Fulda 56131, (507)425-2664.**Capitol:** 411 State Office Bldg., St. Paul 55155, (612)296-5505.**Committees:** Agriculture; Financial Institutions and Insurance; Governmental Operations; Local and Urban Affairs.**Biography:** Farmer. Education: Worthington Community College (A.A., 1970); member: Nobles County Pork Producers, St. Gabriel's Catholic Church; wife: Marge, children: Jason, Nathan, Shannon, Brent.**Elected:** 1986.**Representative District 28B****Katy Olson****(Democratic-Farmer-Labor)****Home:** R.R. 2, Sherburn 56171, (507)639-9771.**Capitol:** 523 State Office Bldg., St. Paul 55155, (612)296-5373.**Committees:** Agriculture; Economic Development and Housing; Education; Transportation.**Biography:** Farmer. Education: Trimont High School; Luther College, Mankato State University; Trimont School Board, South Central Education Co-Op, Region 9 Development Commission; State Board of Teaching; Commission on Economic Status of Women; husband: Robert R., five children, ten grandchildren.**Elected:** 1986.



**Senator District 29**  
**Tracy Beckman**  
 (Democratic-Farmer-Labor)

**Home:** Box 37, Bricelyn 56014, (507)653-4426.

**Capitol:** G-10 State Capitol, St. Paul 55155, (612)296-5713.

**Committees:** Agriculture; Economic Development and Housing; Education; Employment; Veterans.

**Biography:** Former teacher, hardware store owner, corn processing plant manager for Owatonna Canning Co. Primary legislative concern: rural economy; wife: Janel, children: Robin, Mathew, Anna, Rosa, Daniel, son-in-law: Greg, grandson: Issack.

**Elected:** 1986.



**Representative District 29A**  
**Gene Hugoson**  
 (Independent-Republican)

**Home:** Rt. 2, Box 218, Granada 56039, (507)773-4432.

**Capitol:** 221 State Office Bldg., St. Paul 55155, (612)296-3240.

**Committees:** Agriculture; Economic Development and Housing; Education; Environment and Natural Resources.

**Biography:** Farmer. Education: East Chain High School, Augsburg College (B.A.), Mankato State University; member: East Chain Evangelical Free Church, American Legion, VFW; wife: Patricia, son: Jonathan.

**Elected:** 1986.



**Representative District 29B**  
**Henry J. Kalis**  
 (Democratic-Farmer-Labor)

**Home:** R.R. 1, Box 55, Walters 56092, (507)294-3147.

**Capitol:** 543 State Office Bldg., St. Paul 55155, (612)296-4240.


**Committees:** Chair, Transportation; Agriculture; Appropriations; Judiciary.

**Biography:** Farmer. Legislative Commission on Minnesota Resources; wife: Violet, children: Joe, John, Jacqueline, Jeffrey.

**Elected:** 1974, 1976, 1978, 1980, 1982, 1984, 1986.

**Senator District 30****Mel Frederick****(Independent-Republican)****Home:** 611 W. Holly, Owatonna 55060, (507)455-1639.**Capitol:** 119 State Office Bldg., St. Paul 55155, (612)296-4123.**Assistant Minority Leader****Committees:** Commerce; Rules and Administration; Taxes and Tax Law; Transportation.**Biography:** Vice-president, Dain Bosworth, Inc. Born November 24, 1929; education: West Concord High School; Mankato State University; veteran (Korean War); supermarket owner (21 years); active in Independent-Republican party; wife: Donna, children: Mitch, Debbie, Mike.**Elected:** 1970, 1972, 1976, 1980, 1982, 1986.**Representative District 30A****Dean P. Hartle****(Independent-Republican)****Home:** Rte. 4, Box 14, Owatonna 55060, (507)451-3191.**Capitol:** 233 State Office Bldg., St. Paul 55155, (612)296-5368.**Committees:** Commerce; Education; Financial Institutions and Insurance; Labor-Management Relations; Regulated Industries.**Biography:** Farm owner, independent insurance agent, co-owner, Havana Hill Golf and Driving Range. Born July 19, 1931, Owatonna; education: Owatonna High School, Hamline University (B.S.), University of Minnesota; wife: Marsha, children: Leslea, Allyson, Daniel, Bradley, Joel, Meredith.**Elected:** 1984, 1986.**Representative District 30B****Jerry Schoenfeld\*****(Democratic-Farmer-Labor)****Home:** 518 2nd Ave. N.W., Waseca 56093, (507)835-5722.**Capitol:** 343 State Office Bldg., St. Paul 55155, (612)296-8635.**Assistant Majority Leader****Committees:** Agriculture; Appropriations; Judiciary; Rules and Legislative Administration.**Biography:** Farmer. Education: University of Minnesota (B.S., agricultural education), wife: Sue, children: Dacia, Jay.**Elected:** 1980, 1982, 1984, 1986.*\*Resigned. Special election to fill vacancy: November 3, 1987.*

**Senator District 31****Pat Piper****(Democratic-Farmer-Labor)****Home:** 301D 4th Ave. N.E., Austin 55912, (507)433-8824/433-7519.**Capitol:** 325 State Capitol, St. Paul 55155, (612)296-9248.**Committees:** Employment; Finance; Health and Human Services; Public Utilities and Energy.**Biography:** Director, ecumenical resource center; consultant, teacher and workshop leader. Native of Delavan and Blue Earth; College of St. Teresa (B.A.); Catholic University of America (M.A.); member: community and educational boards; Minnesota House of Representatives (1983-86).**Elected:** 1986.**Representative District 31A****Bob Haukoos****(Independent-Republican)****Home:** 1502 S. Broadway, Albert Lea 56007, (507)373-9087.**Capitol:** 279 State Office Bldg., St. Paul 55155, (612)296-8216.**Committees:** Appropriations; Future and Technology; Local and Urban Affairs; Transportation.**Biography:** Firefighter (21 years); real estate sales. Born June 21, 1931; U.S. Navy; board, Naeve Hospital; advisory board, Fountain Lake Treatment Center; married Grace McNeil, children: Miriam, Robert.**Elected:** 1978, 1980, 1982, 1984, 1986.**Representative District 31B****Leo J. Reding****(Democratic-Farmer-Labor)****Home:** 709 12th Ave. N.W., Austin 55912, (507)437-3846.**Capitol:** 537 State Office Bldg., St. Paul 55155, (612)296-4193.**Committees:** Chair, Future and Technology; Environment and Natural Resources; General Legislation, Veterans Affairs and Gaming; Governmental Operations; Higher Education; Rules and Legislative Administration.**Biography:** Retired teacher and packinghouse worker. Education: St. Thomas College; past mayor, 1st ward alderman; member: Cedar Valley Conservation Club, Izaak Walton League, Knights of Columbus; wife: Marion.**Elected:** 1974, 1976, 1978, 1980, 1986.

**Senator District 32****Duane Benson****(Independent-Republican)****Home:** Rt. 2, Box 3, Lanesboro 55949, (507)467-3450.**Capitol:** 147 State Office Bldg., St. Paul 55155, (612)296-3903.**Minority Leader****Committees:** Health and Human Services; Rules and Administration; Taxes and Tax Laws.**Biography:** Farmer. Education: Hamline University (B.A. with honors, 1967); Legislative Coordinating Commission; Legislative Audit Commission; wife: Melissa, children: Brooke, Jess.**Elected:** 1980, 1982, 1986.**Representative District 32A****Don L. Frerichs****(Independent-Republican)****Home:** 2233 Brook Lane S.W., Rochester 55902, (507)285-9624.**Capitol:** 389 State Office Bldg., St. Paul 55155, (612)296-4378.**Committees:** Economic Development and Housing; Future and Technology; Taxes; Transportation.**Biography:** Assistant director, Winona State University Rochester Center. Born January 3, 1931; Mankato State University (B.A., business); veteran, Korean War; supervisor, Rochester township (11 years); member: Gloria Dei Lutheran Church; wife: Dianne, children: Craig, Scott, Krista.**Elected:** July 1, 1981, 1982, 1984, 1986.**Representative District 32B****Elton R. Redalen****(Independent-Republican)****Home:** Box 110, Fountain 55935, (507)268-4461.**Capitol:** 251 State Office Bldg., St. Paul 55155, (612)296-9278.**Assistant Minority Leader****Committees:** Agriculture; General Legislation, Veterans Affairs and Gaming; Regulated Industries; Rules and Legislative Administration; Taxes.**Biography:** Dairy farmer, Fillmore County. Education: Lanesboro High School, University of Minnesota, Miami University (Ohio); naval officer (WW II); wife: Joyce, seven children.**Elected:** December 10, 1977, 1978, 1980, 1982, 1984, 1986.

**Senator District 33****Nancy Brataas****(Independent-Republican)****Home:** 839 10½ St. S.W., Rochester 55902, (507)288-4020.**Capitol:** 139 State Office Bldg., St. Paul 55155, (612)296-4848.**Committees:** Employment; Finance; Health and Human Services.**Biography:** President, Nancy Brataas Associates, Inc., Rochester. Born January 19, 1928, Minneapolis; University of Minnesota; chairwoman, Minnesota Republican Party (1963-69); chairwoman, Minnesota Republican Finance Committee (1969-71); husband: Mark Gerard (Jerry), children: Mark, Anne.**Elected:** February 1, 1975, 1976, 1980, 1982, 1986.**Representative District 33A****Gil Gutknecht****(Independent-Republican)****Home:** 3812 16th Ave. N.W., Rochester 55901, (507)282-4889.**Capitol:** 309 State Office Bldg., St. Paul 55155, (612)296-9249.**Committees:** General Legislation, Veterans Affairs and Gaming; Governmental Operations; Labor-Management Relations.**Biography:** Businessman/licensed auctioneer. Born 1951, Cedar Falls, Iowa; University of Northern Iowa (B.A., business, 1973); cub scout leader; wife: Mary, children: Margie, Paul, Emily.**Elected:** 1982, 1984, 1986.**Representative District 33B****David T. Bishop****(Independent-Republican)****Home:** 1185 Plummer Cir., Rochester 55902, (507)288-7733.**Capitol:** 357 State Office Bldg., St. Paul 55155, (612)296-0573.**Committees:** Appropriations; Commerce; Judiciary.**Biography:** Cornell University Law School (1954); practiced law in Rochester: civil and criminal trials, real estate, banking law; acquired and developed income real estate in Rochester; served in various community and party posts.**Elected:** 1982, 1984, 1986.

**Senator District 34****Steven Morse****(Democratic-Farmer-Labor)****Home:** 410 River St., Dakota 55925, (507)643-6600.**Capitol:** G-24 State Capitol, St. Paul 55155, (612)296-5649.**Committees:** Agriculture; Economic Development and Housing; Education; Elections and Ethics; Environment and Natural Resources.**Biography:** Apple grower/processor. Born April 22, 1957; education: University of Wisconsin LaCrosse, University of Minnesota, University of Michigan; director, Minnesota Apple Growers; school board member, Winona district 861 (1983-86).**Elected:** 1986.**Representative District 34A****Virgil J. Johnson****(Independent-Republican)****Home:** Rt. 2, Box 88, Caledonia 55921, (507)896-3858.**Capitol:** 207 State Office Bldg., St. Paul 55155, (612)296-1069.**Committees:** Appropriations; Higher Education; Local and Urban Affairs; Transportation.**Biography:** Farmer. Member: Caledonia Chamber of Commerce, VFW, Caledonia Rod and Gun Club, Caledonia Lodge, Scottish Rite; president, Assn. of Minnesota Counties (1977-78); commissioner, Houston County (1965-83).**Elected:** 1982, 1984, 1986.**Representative District 34B****Gene Pelowski, Jr.****(Democratic-Farmer-Labor)****Home:** 275 Wilson, Winona 55987, (507)454-3282.**Capitol:** 531 State Office Bldg., St. Paul 55155, (612)296-8637.**Committees:** Commerce; Education; Future and Technology; Higher Education.**Biography:** Teacher, debate coach/golf pro, Walnut Grove County Club. Education: Winona State University; chair, Winona City Government Study (1986); advisor, Jaycee model legislature; MEA, Outstanding Service Award (1984); wife: Deborah.**Elected:** 1986.



**Senator District 35****Earl W. Renneke****(Independent-Republican)****Home:** Rt. 2, LeSueur 56058, (612)237-2613.**Capitol:** 121 State Office Bldg., St. Paul 55155, (612)296-4125.**Committees:** Agriculture; Finance; Governmental Operations; Local and Urban Government; Rules and Administration.**Biography:** Farmer. Born March 10, 1928; member: Legislative Commission on Minnesota Resources, Legislative Commission on Pensions and Retirement; wife: Marjorie, daughters: Rochelle, Lynnette, Kristin.**Elected:** March 25, 1969, 1970, 1972, 1976, 1980, 1982, 1986.**Representative District 35A****Gary Schafer****(Independent-Republican)****Home:** Box 51, Gibbon 55335, (507)834-6474 (farm).**Capitol:** 215 State Office Bldg., St. Paul 55155, (612)296-8634.**Committees:** Economic Development and Housing; Education; Environment and Natural Resources.**Biography:** Full-time farmer. Graduate, Buffalo Lake High School; U.S. Army; past chair, PER committee, Gibbon High School; member, Rod and Gun Club; Sunday school teacher, lay leader, Zion United Methodist Church; wife: Judith, children: Joel, Audra, Margaret, Thomas.**Elected:** 1980, 1982, 1984, 1986.**Representative District 35B****Kenneth J. McDonald****(Independent-Republican)****Home:** 301 Carter St., Watertown 55388, (612)955-1623.**Capitol:** 273 State Office Bldg., St. Paul 55155, (612)296-8872.**Committees:** Agriculture; Commerce; Education; Transportation.**Biography:** Farmer, professional photographer. Born 1930; Korean War veteran; former mayor, Watertown; member: American Legion, Lions, Knights of Columbus, Farm Bureau, VFW, Rod and Gun Club, Chamber of Commerce; wife: Barbara, seven children.**Elected:** 1976, 1978, 1980, 1982, 1984, 1986.

**Senator District 36****Robert J. (Bob) Schmitz****(Democratic-Farmer-Labor)****Home:** 6730 Old Hwy. 169 Blvd., Jordan 55352, (612)492-2182.  
**Capitol:** 235 State Capitol, St. Paul 55155, (612)296-7157.**Committees:** Chair, Local and Urban Government; Rules and Administration; Taxes and Tax Laws; Transportation; Veterans.**Biography:** Farmer. Member, past president, Jordan Area Commercial Club, New Prague Mutual Fire Insurance Co., Jordan Development Corp.; supervisor, Scott Soil and Water Conservation District; wife: Grace, five children.**Elected:** December 14, 1974, 1976, 1980, 1982, 1986.**Representative District 36A****Becky Kelso****(Democratic-Farmer-Labor)****Home:** 151 S. Shannon Dr., Shakopee 55379, (612)445-6658.  
**Capitol:** 329 State Office Bldg., St. Paul 55155, (612)296-1072.**Committees:** Economic Development and Housing; Education; Future and Technology; Health and Human Services.**Biography:** Education: University of Minnesota (B.A., communications); board, Scott County ARC.; member: Minnesota Women Elected Officials, Legislative Commission on Long Term Health Care; board, Southern Valley Alliance for Battered Women; husband: Michael, two children.**Elected:** 1986.**Representative District 36B****Bob Jensen****(Democratic-Farmer-Labor)****Home:** 17995 Flagstaff Ave. W., Lakeville 55024, (612)463-8010.  
**Capitol:** 539 State Office Bldg., St. Paul 55155, (612)296-6926.**Committees:** General Legislation, Veterans Affairs and Gaming; Governmental Operations; Regulated Industries; Transportation.**Biography:** Farm owner-operator. Former mayor, city councilman, and township supervisor; member: Mississippi River Parkway Commission, Chamber of Commerce, All Saints Church, Knights of Columbus, Farmers Union; wife: Bernice.**Elected:** 1974, 1976, 1982, 1986.



**Senator District 37**  
**Darril Wegscheid**  
 (Democratic-Farmer-Labor)

**Home:** 14085 Guthrie Ave., Apple Valley 55124, (612)432-4824.  
**Capitol:** 309 State Capitol, St. Paul 55155, (612)296-8091.

**Committees:** Commerce; Education; Environment and Natural Resources; Governmental Operations; Local and Urban Government.

**Biography:** Employee, 3M. Education: College of St. Thomas (B.S., 1966), University of Pennsylvania (M.S., 1968); former board member, Rosemount-Apple Valley school district; active in youth athletics, church and parish activities; wife: Carol, children: Tim, Jenni.

**Elected:** 1982, 1986.




**Representative District 37A**  
**Eileen Tompkins**  
 (Independent-Republican)

**Home:** 14217 Genesee Ave., Apple Valley 55124, (612)431-2343.  
**Capitol:** 231 State Office Bldg., St. Paul 55155, (612)296-5506.

**Committees:** Education; Health and Human Services; Higher Education; Local and Urban Affairs.

**Biography:** Homemaker. Born December, 1933; education: Inver Hills Community College, University of Minnesota, St. Thomas College; Higher Education Division/Education Committee; husband: Patrick, nine children.

**Elected:** 1984, 1986.



**Representative District 37B**  
**Dennis Ozment**  
 (Independent-Republican)

**Home:** 3275 145th St. E., Rosemount 55068; (612)423-1331.  
**Capitol:** 287 State Office Bldg., St. Paul 55155, (612)296-4306.

**Committees:** Education; Health and Human Services; Higher Education; Metropolitan Affairs.

**Biography:** Fire captain, Minneapolis. U.S. Marine Corps; board: Community Action Council, Dakota County Mental Health Center; member: Lions, American Legion, Sportman's Club, AFL-CIO, Interagency Task Force on Criminal Justice, Legislative Commission on Waste Management; wife: Gayle, two children.

**Elected:** 1984, 1986.

**Senator District 38****Howard A. Knutson****(Independent-Republican)****Home:** 1907 Wood Ln., Burnsville 55337, (612)890-1218.**Capitol:** 121 State Office Bldg., St. Paul 55155, (612)296-4120.**Committees:** Education; Finance; Health and Human Services; Rules and Administration.**Biography:** Attorney. Education: Luther College (B.A.), William Mitchell College of Law (J.D.); Minnesota House of Representatives (1967-72); special legislative concerns: health, welfare, corrections, education; board chair, Fairview Ridges Hospital; wife: Jerry, five children.**Elected:** 1972, 1976, 1980, 1982, 1986.**Representative District 38A****Connie Morrison****(Independent-Republican)****Home:** 909 W. 155th St., Burnsville 55337, (612)435-7647.**Capitol:** 387 State Office Bldg., St. Paul 55155, (612)296-4212.**Committees:** Future and Technology; Governmental Operations; Local and Urban Affairs; Metropolitan Affairs.**Biography:** Realtor. Mayor of Burnsville; board: Minneapolis United Way, Norwest Bank, Fairview Ridges Hospital; administrative board chair, Grace United Methodist Church; husband: George, four children.**Elected:** 1986.**Representative District 38B****Arthur W. Seaberg****(Independent-Republican)****Home:** 3146 Farnum Dr., Eagan 55121, (612)681-1381.**Capitol:** 393 State Office Bldg., St. Paul 55155, (612)296-3533.**Committees:** Appropriations; Judiciary; Transportation.**Biography:** Attorney. Born December 10, 1936, Minneapolis; education: St. Paul Central High School, Mankato State College (B.A., 1961), William Mitchell College of Law (LL.B., 1965; J.D., 1969); U.S. Navy; member, Citizens League; three adult children.**Elected:** 1982, 1984, 1986.

**Senator District 39****James P. Metzen****(Democratic-Farmer-Labor)****Home:** 312 Deerwood Ct., So. St. Paul 55075, (612)451-0174.**Capitol:** 303 State Capitol, St. Paul 55155, (612)296-4370.**Committees:** Commerce; Finance; Local and Urban Government; Transportation.**Biography:** Banking. Born October, 1943; education: University of Minnesota (A.A.); Minnesota House of Representatives (1975-86); wife: Sandie, children: Jeff, John.**Elected:** 1986.**Representative District 39A****Bert J. McKasy****(Independent-Republican)****Home:** 716 Round Hill Rd., Mendota Heights 55118, (612)454-7487.**Capitol:** 313 State Office Bldg., St. Paul 55155, (612)296-6828.**Committees:** Commerce; Financial Institutions and Insurance; Judiciary; Taxes.**Biography:** Education: College of St. Thomas (B.A., political science); University of Minnesota (J.D.); wife: Carolyn McKasy, children: Kristi, Mark, Liz, Shannon.**Elected:** 1982, 1984, 1986.**Representative District 39B****Bob Milbert****(Democratic-Farmer-Labor)****Home:** 308 Deerwood Ct., So. St. Paul 55075, (612)451-6188.**Capitol:** 579 State Office Bldg., St. Paul 55155, (612)296-4192.**Committees:** Commerce; Financial Institutions and Insurance; Governmental Operations; Judiciary.**Biography:** Education: Dartmouth College (B.A., 1971); South St. Paul City Council (1975-86); wife: Vicky, children: Byran, Melissa, Megan.**Elected:** 1986.

**Senator District 40**  
**Michael O. Freeman**  
 (Democratic-Farmer-Labor)

**Home:** 7115 16th Ave. S., Richfield 55423, (612)869-1114.

**Capitol:** 122 State Capitol, St. Paul 55155, (612)296-9307.

**Majority Whip**

**Committees:** Agriculture; Commerce; Finance; Governmental Operations.

**Biography:** Attorney. Born May 7, 1948, Minneapolis; education: Rutgers College (B.A., 1970), University of Minnesota (J.D., 1974); Richfield Housing and Redevelopment Commission (1979-83); wife: Teresa Mathison Freeman, children: Katie, Beth, Matthew.

**Elected:** 1982, 1986.



**Representative District 40A**  
**Chris Tjornhom**  
 (Independent-Republican)

**Home:** 6218 Portland Ave. S., Richfield 55423, (612)869-4492.

**Capitol:** 239 State Office Bldg., St. Paul 55155, (612)296-5375.

**Committees:** Economic Development and Housing; Governmental Operations; Metropolitan Affairs; Regulated Industries.

**Biography:** Self-employed painting contractor. Life long resident of Richfield; educated at Northwestern College (social science/business administration).

**Elected:** 1984, 1986.



**Representative District 40B**  
**Phillip J. Riveness**  
 (Democratic-Farmer-Labor)

**Home:** 2209 E. Old Shakopee Rd., Bloomington 55420, (612)854-3049.

**Capitol:** 445 State Office Bldg., St. Paul 55155, (612)296-7158.

**Assistant Majority Leader**

**Committees:** Agriculture; Appropriations; Economic Development and Housing; Future and Technology; Rules and Legislative Administration.

**Biography:** Marketing consultant. Born December 14, 1947, Karlstad; University of Minnesota (1969); chair, Legislative Audit Commission; wife: Gail Coffin Riveness, children: Erik, Jennifer, Alison.

**Elected:** 1982, 1984, 1986.



**Senator District 41**

**William V. Belanger, Jr.**  
(Independent-Republican)

**Home:** 10716 Beard Ave. S., Bloomington 55431, (612)881-4119.  
**Capitol:** 107 State Office Bldg., St. Paul 55155, (612)296-5975.

**Committees:** Commerce; Judiciary; Rules and Administration; Taxes and Tax Laws.

**Biography:** Senior program planner, Honeywell Defense Systems. Born October 18, 1928. Education: DeLaSalle High School, College of St. Thomas; U.S. Army (1946-47, 1950-51); city council, Bloomington (12 years); commissioner, Bloomington Housing and Redevelopment Authority (9 years); wife: Lois, seven children.

**Elected:** 1980, 1982, 1986.

**Representative District 41A**

**John Himle**  
(Independent-Republican)

**Home:** 9254 Hyland Creek Rd., Bloomington 55437, (612)831-5025.

**Capitol:** 247 State Office Bldg., St. Paul 55155, (612)296-7803.

**Assistant Minority Leader**

**Committees:** Economic Development and Housing; Environment and Natural Resources; Future and Technology; Rules and Legislative Administration; Taxes.

**Biography:** Owner, Himle and Associates Inc. Public Relations. Born October 14, 1954; Gustavus Adolphus College (B.A., economics); executive committee, Minnesota Wellspring; board member, Children's Heart Fund; Bloomington Chamber of Commerce; trustee: Mpls. Society Fine Arts; wife: Karen.

**Elected:** 1980, 1982, 1984, 1986.

**Representative District 41B**

**Kathleen Ann Blatz**  
(Independent-Republican)

**Home:** 11040 Glen Wilding Ln., Bloomington 55420, (612)884-8679.

**Capitol:** 259 State Office Bldg., St. Paul 55155, (612)296-4218.

**Assistant Minority Leader**

**Committees:** Financial Institutions and Insurance; Judiciary; Metropolitan Affairs; Rules and Legislative Administration; Taxes.

**Biography:** Attorney. Education: University of Notre Dame (B.A., summa cum laude, Phi Beta Kappa), University of Minnesota (M.S.W., J.D., cum laude). Children's Defense Fund; Legislative Commission to Review Administrative Rules; husband: Tom Berkelman, one child.

**Elected:** 1978, 1980, 1982, 1984, 1986.

**Senator District 42**  
**Donald A. Storm**  
 (Independent-Republican)

**Home:** 5109 Grove St., Edina 55436, (612)920-0801.

**Capitol:** 125 State Office Bldg., St. Paul 55155, (612)296-6238.

**Assistant Minority Leader**

**Committees:** Economic Development and Housing; Health and Human Services; Judiciary; Public Utilities and Energy.

**Biography:** Education: Lakeland College (B.A.), United Theological Seminary (B.D.), credits in business management, development, and marketing; president, Sunburst Youth Homes; board, Southdale YMCA; Joint House/Senate Long Term Health Care Commission; member: Optimists, Rotary; wife: Diane, five children.

**Elected:** 1982, 1986.



**Representative District 42A**  
**Sidney Pauly**  
 (Independent-Republican)

**Home:** 17450 W. 78th St., Eden Prairie 55344, (612)937-2584.

**Capitol:** 291 State Office Bldg., St. Paul 55155, (612)296-7449.

**Committees:** Environment and Natural Resources; Local and Urban Affairs; Metropolitan Affairs; Taxes.

**Biography:** Education: University of Minnesota (B.S., natural science education); city council, Eden Prairie (7 years); director, Eden Prairie Foundation, American Red Cross; married Roger Pauly, children: Diana (Mrs. Scott Massie), Maureen (Mrs. Wm. Utz), Kirsten, Roger Jr.

**Elected:** 1982, 1984, 1986.



**Representative District 42B**  
**Mary Forsythe**  
 (Independent-Republican)

**Home:** 5308 Brookview Ave., Edina 55424, (612)927-6613.

**Capitol:** 245 State Office Bldg., St. Paul 55155, (612)296-4363.

**Committees:** Appropriations; Commerce; Higher Education; Judiciary; Ways and Means.

**Biography:** St. Olaf College (B.Mus.); board: Fairview Hospital; member: Bethlehem Lutheran Church, Minneapolis; married Robert Forsythe, children: Robert, Polly (Mrs. Randall Johnson), Jean (Mrs. Melvin Peterson), Ann (Mrs. Gene Smith), Joan.


**Elected:** 1972, 1974, 1976, 1978, 1980, 1982, 1984, 1986.





**Senator District 43****Gen Olson****(Independent-Republican)****Home:** 6750 County Rd. 110 W., Mound 55364, (612)472-3306.**Capitol:** 133 State Office Bldg., St. Paul 55155, (612)296-1282.**Committees:** Education; Environment and Natural Resources; Local and Urban Government; Public Utilities and Energy.**Biography:** Vocational education administrator. University of Minnesota (B.S.Ed., with distinction; home economics, 1959; doctoral candidate in education); Minnetrista Park and Recreation Commission, Planning and Zoning Commission, City Council and Police Commission; mayor, Minnetrista (1981-82).**Elected:** 1982, 1986.**Representative District 43A****John Burger****(Independent-Republican)****Home:** 3750 Bayside Rd., Long Lake 55356, (612)473-3559.**Capitol:** 225 State Office Bldg., St. Paul 55155, (612)296-9188.**Committees:** Commerce; Economic Development and Housing; Governmental Operations.**Biography:** Attorney, educator, speaker, author. Born 1916, Lafayette, Indiana; education: Indiana University (B.S., business, 1935), University of Minnesota (J.D., 1938); Lt. Col., U.S.A.F. (ret.); married, three children, seven grandchildren.**Elected:** 1982, 1984, 1986.**Representative District 43B****Jerry Knickerbocker****(Independent-Republican)****Home:** 5312 Rogers Dr., Hopkins 55343, (612)938-8649.**Capitol:** 283 State Office Bldg., St. Paul 55155, (612)296-4315.**Committees:** Economic Development and Housing; Financial Institutions and Insurance; General Legislation, Veterans Affairs and Gaming; Governmental Operations; Rules and Legislative Administration.**Biography:** Economic analyst. Born in Cloquet; Cloquet High School, University of Minnesota (B.A., business administration and economics); Hopkins Planning and Zoning Commission; Hopkins Development Steering Committee; management committee, National Conference of State Legislators; married, three children.**Elected:** 1972, 1974, 1976, 1978, 1980, 1982, 1984, 1986.

**Senator District 44****Phyllis McQuaid****(Independent-Republican)****Home:** 4130 Yosemite Ave. S., St. Louis Park 55416, (612)929-5652.**Capitol:** 135 State Office Bldg., St. Paul 55155, (612)296-1279.**Assistant Minority Leader****Committees:** Commerce; Elections and Ethics; General Legislation and Public Gaming; Local and Urban Government; Transportation.**Biography:** Board: Norwest Bank Metrowest, Pyramid Health Center; school board member, St. Louis Park (4 years); mayor, St. Louis Park (4 years); member: VFW, American Legion auxiliaries, Brookside Community Education Advisory Council, Izaak Walton League, St. Louis Park Women's Club; husband: Joseph, eight children.**Elected:** 1982, 1986.**Representative District 44A****Sally Olsen****(Independent-Republican)****Home:** 3307 Decatur Ln., St. Louis Park 55426, (612)933-1433.**Capitol:** 255 State Office Bldg., St. Paul 55155, (612)296-3964.**Committees:** Education; Financial Institutions and Insurance; Regulated Industries; Ways and Means.**Biography:** Attorney, arbitrator. Education: Metro State University (B.A.), Hamline University (J.D.); board, Health Central System, Inc., St. Louis Park school board member (9 years); past president, League of Women Voters, St. Louis Park; officer, League of Women Voters of Minnesota; husband: Vern, three children.**Elected:** 1978, 1980, 1982, 1984, 1986.**Representative District 44B****Gloria M. Segal****(Democratic-Farmer-Labor)****Home:** 2221 S. Hill Ln., St. Louis Park 55416, (612)926-5146.**Capitol:** 415 State Office Bldg., St. Paul 55155, (612)296-9889.**Committees:** Education; Health and Human Services; Local and Urban Affairs; Transportation.**Biography:** Business. Education: B.S., Harvard School of Business; member: Twin/West Chamber of Commerce; trustee, St. Mary's Junior College; director, Minneapolis Chamber Symphony; past president, Chimera Theater; chair, Commission on the Economic Status of Women; Bush Leadership Fellow; husband: Martin, four children.**Elected:** 1982, 1984, 1986.

**Senator District 45****Jim Ramstad****(Independent-Republican)****Home:** 2618 Crosby Rd., Wayzata 55391, (612)475-3365.**Capitol:** 123 State Office Bldg., St. Paul 55155, (612)296-9251.**Committees:** Education; Employment; Finance; Judiciary.**Biography:** Attorney. Born 1946, Jamestown, ND; University of Minnesota (B.A., 1968, Phi Beta Kappa), George Washington University (J.D. honors, 1973); 1st Lt., U.S.A.R.; board: Children's Heart Fund, Wayzata-Plymouth Chemical Health Commission, TwinWest Chamber of Commerce, Wayzata Children's Choir.**Elected:** 1980, 1982, 1986.**Representative District 45A****Craig Shaver****(Independent-Republican)****Home:** 165 E. Grove Lane, Wayzata 55391, (612)473-8568.**Capitol:** 243 State Office Bldg., St. Paul 55155, (612)296-9934.**Committees:** Environment and Natural Resources; Future and Technology; General Legislation, Veterans Affairs and Gaming; Governmental Operations.**Biography:** Born 1956, Minneapolis; education: Williams College (B.A., 1979); Citizens League, Wayzata Chamber of Commerce, Ducks Unlimited; Twin West Chamber of Commerce; vice chair, Minnetonka District BSA; wife: Maureen.**Elected:** 1982, 1984, 1986.**Representative District 45B****Jim Heap****(Independent-Republican)****Home:** 4030 Cottonwood Ln., Plymouth 55441, (612)559-4287.**Capitol:** 281 State Office Bldg., St. Paul 55155, (612)296-7026.**Committees:** Governmental Operations; Higher Education; Labor-Management Relations.**Biography:** Business consultant. Born February 17, 1935, New York City; education: Providence College (B.A., economics), Boston University, University of Minnesota, Notre Dame; District 281 Vocational Education Advisory Committee; board: Vail Place; wife: Dorothy, three daughters.**Elected:** 1978, 1980, 1982, 1984, 1986.

**Senator District 46****Ember D. Reichgott****(Democratic-Farmer-Labor)****Home:** 7701 48th Ave. N., New Hope 55428, (612)535-5065.**Capitol:** G-9 State Capitol, St. Paul 55155, (612)296-2889.**Committees:** Economic Development and Housing; Education; Judiciary; Taxes and Tax Laws.**Biography:** Attorney. Born August 22, 1953; education: St. Olaf College (B.A. summa cum laude, 1974), Duke University School of Law (J.D., 1977); Ten Outstanding Young Minnesotans (1984); board, Northwest YMCA; Minnesota Job Skills Partnership; Commission on the Economic Status of Women.**Elected:** 1982, 1986.**Representative District 46A****Ann H. Rest****(Democratic-Farmer-Labor)****Home:** 9332 Northwood Pkwy., New Hope 55427, (612)546-7674.**Capitol:** 429 State Office Bldg., St. Paul 55155, (612)296-4176.**Committees:** Future and Technology; Judiciary; Metropolitan Affairs; Taxes.**Biography:** CPA. Born April 24, 1942; Northwestern University (B.A.), University of Chicago (M.A.), Harvard University (M.A.T.), University of Minnesota (M.B.T.); former humanities teacher; Academic Excellence Foundation; Commission on the Economic Status of Women; husband: James, daughter: Susan Lillnette.**Elected:** 1984, 1986.**Representative District 46B****Lyndon R. Carlson****(Democratic-Farmer-Labor)****Home:** 8216 35th Ave. N., Crystal 55427, (612)541-0525.**Capitol:** 379 State Office Bldg., St. Paul 55155, (612)296-4255.**Committees:** Chair, Education Division/Appropriations; Economic Development and Housing; Financial Institutions and Insurance; Ways and Means.**Biography:** Social studies teacher. Born April 18, 1940, Minneapolis; education: Mankato State University (B.S., 1964), graduate work at Mankato State University, St. Thomas College; member: Minneapolis Federation of Teachers, AFL-CIO; married Carole Moss Carlson, children: Tonya, Lyndon Jr., Philip.**Elected:** 1972, 1974, 1976, 1978, 1980, 1982, 1984, 1986.



**Senator District 47**  
**William P. Luther**  
 (Democratic-Farmer-Labor)

**Home:** 6809 Shingle Creek Dr., Brooklyn Park 55445, (612)560-7188.

**Capitol:** 205 State Capitol, St. Paul 55155, (612)296-8869.

**Assistant Majority Leader**

**Committees:** Commerce; Elections and Ethics; Finance; Judiciary; Rules and Administration.

**Biography:** Attorney. Born June 27, 1945, Fergus Falls; education: Fergus Falls High School (1963), University of Minnesota (B.S., 1967; law degree, 1970); clerk, U.S. Court of Appeals; Minnesota House of Representatives (1975-76); wife: Darlene, children: Alex, Alicia.

**Elected:** 1976, 1980, 1982, 1986.



**Representative District 47A**  
**Linda Scheid**  
 (Democratic-Farmer-Labor)

**Home:** 6625 81st Ave. N., Brooklyn Park 55445, (612)561-5872.

**Capitol:** 583 State Office Bldg., St. Paul 55155, (612)296-3751.

**Committees:** Financial Institutions and Insurance; General Legislation, Veterans Affairs and Gaming; Labor-Management Relations; Regulated Industries; Taxes.

**Biography:** Realtor. Born June 16, 1942, Minneapolis; Coe College, Cedar Rapids, Iowa; Peace Corps, Asmara, Ethiopia; League of Women Voters, Jaycees; Ten Outstanding Young Minnesotans (1978); husband: Dean E. Scheid, sons: Scott, Kristofer.

**Elected:** 1976, 1982, 1984, 1986.



**Representative District 47B**  
**Phil Carruthers**  
 (Democratic-Farmer-Labor)

**Home:** 6931 N. Willow Ln., Brooklyn Center 55430, (612)560-5515.

**Capitol:** 567 State Office Bldg., St. Paul 55155, (612)296-3709.


**Committees:** Financial Institutions and Insurance; Governmental Operations; Judiciary; Metropolitan Affairs.

**Biography:** Prosecutor, attorney. Born December 8, 1953; University of Minnesota (B.A., 1975; J.D., 1979); Metropolitan Council (1983-86); member: Brooklyn Center Chamber of Commerce, St. Alphonsus Church, Citizens League, married Holly Slocum.


**Elected:** 1986.


**Senator District 48****Tad Jude****(Democratic-Farmer-Labor)****Home:** 14803 78th Ave. N., Maple Grove 55369, (612)424-4127.**Capitol:** 326 State Capitol, St. Paul 55155, (612)296-4248.**Committees:** Governmental Operations; Judiciary; Public Utilities and Energy; Taxes and Tax Law.**Biography:** Attorney. Born December 13, 1951; education: St. Lawrence Seminary, College of St. Thomas (B.A.), William Mitchell College of Law (J.D.); Minnesota House of Representatives (1973-82); board: Institute of Arts, Catholic Charities, YMCA; member: St. Joseph the Worker Parish; wife: Gail.**Elected:** 1982, 1986.**Representative District 48A****Dale Clausnitzer****(Independent-Republican)****Home:** 6577 Forestview Ln. N., Maple Grove 55369, (612)424-2674.**Capitol:** 241 State Office Bldg., St. Paul 55155, (612)296-5502.**Committees:** Financial Institutions and Insurance; Health and Human Services; Judiciary; Labor-Management Relations; Metropolitan Affairs.**Biography:** Business management/accountant. Born December 3, 1951, Bismarck, ND; education: North Hennepin Community College, University of Minnesota (economics); single parent, two sons: David (11), Casey (7).**Elected:** 1984, 1986.**Representative District 48B****Bill Schreiber****(Independent-Republican)****Home:** 10001 Zane Ave. N., Brooklyn Park 55443, (612)424-8081.**Capitol:** 267 State Office Bldg., St. Paul 55155, (612)296-4128.**Minority Leader****Committees:** Rules and Legislative Administration; Taxes; Ways and Means.**Biography:** Owner, North Star Potatoes. Born November 13, 1941; education: Osseo Public Schools, St. Cloud State University; former councilman, Brooklyn Park (5 years); one of Minnesota's Ten Outstanding Young Men (1974); wife: Carol, children: Rob, Wendy.**Elected:** 1972, 1974, 1978, 1980, 1982, 1984, 1986.

**Senator District 49****Gene Merriam****(Democratic-Farmer-Labor)****Home:** 10451 Avocet St., Coon Rapids 55433, (612)757-6926.**Capitol:** 122 State Capitol, St. Paul 55155, (612)296-4154.**Committees:** Chair, Finance; Environment and Natural Resources; Judiciary; Rules and Administration.**Biography:** Realtor, certified public accountant. Born November 1, 1944, Minneapolis; education: Benilde High School, University of Minnesota (B.S.); served in U.S. Marine Corps; former Coon Rapids councilman; wife: Maureen, three children.**Elected:** November 5, 1974, 1976, 1980, 1982, 1986.**Representative District 49A****Darby Nelson****(Democratic-Farmer-Labor)****Home:** 1013 Vera St., Champlin 55316, (612)421-7334.**Capitol:** 501 State Office Bldg., St. Paul 55155, (612)296-1729.**Committees:** Appropriations; Environment and Natural Resources; Judiciary; Metropolitan Affairs.**Biography:** College instructor, biology. Born Tower-Soudan, 1941; education: University of Minnesota (B.A., B.S., M.S., Ph.D.); Outstanding Educators of America; Faculty Excellence Award, Anoka-Ramsey Community College; wife: Geri, children: Per, Robin.**Elected:** 1982, 1984, 1986.**Representative District 49B****Joel Jacobs****(Democratic-Farmer-Labor)****Home:** 2608 116th Ln. N.W., Coon Rapids 55433, (612)755-5740.**Capitol:** 485 State Office Bldg., St. Paul 55155, (612)296-4231.**Committees:** Chair, Regulated Industries; Commerce; Local and Urban Affairs; Rules and Legislative Administration; Taxes.**Biography:** Business instructor. Education: Moorhead State University, St. Cloud State University; served on Coon Rapids city council; member: Lions, Coon Rapids Charter Commission, Assn. for Retarded Citizens, MCCL; wife: Carol, children: Michael, David, Gregory, Mary, Ann.**Elected:** 1972, 1974, 1976, 1978, 1980, 1982, 1984, 1986.

**Senator District 50****Gregory Dahl****(Democratic-Farmer-Labor)****Home:** 942 120th Ln. N.W., Coon Rapids 55433, (612)757-2580.**Capitol:** 111 State Capitol, St. Paul 55155, (612)296-5003.**Committees:** Commerce; Economic Development and Housing; Education; Environment and Natural Resources; Finance.**Biography:** Attorney. Born March 25, 1952; education: St. Olaf (B.A., summa cum laude), Stanford Law School (J.D.); special legislative concerns: education, consumer issues and environment.**Elected:** 1980, 1982, 1986.**Representative District 50A****Ernest Larsen****(Democratic-Farmer-Labor)****Home:** 7229 153rd Ln. N.W., Ramsey 55303, (612)421-3463.**Capitol:** 575 State Office Bldg., St. Paul 55155, (612)296-5369.**Committees:** Environment and Natural Resources; Future and Technology; Governmental Operations; Higher Education.**Biography:** Vocational administrator, Anoka Vocational Technical Institute. Born December 26, 1932, Mille Lacs County; wife: Carol, children: Philip, Mark, Jeanne, Katherine.**Elected:** 1982, 1986.**Representative District 50B****Joe Quinn****(Democratic-Farmer-Labor)****Home:** 650 121st Ave. N.W., Coon Rapids 55433, (612)755-2603.**Capitol:** 545 State Office Bldg., St. Paul 55155, (612)296-2439.**Committees:** Education; Financial Institutions and Insurance; General Legislation, Veterans Affairs and Gaming; Regulated Industries.**Biography:** Joe runs Tundra Guides and Outfitters, guiding photographers on Kodiak bear trips in northwestern Alaska. He also runs and nurtures Quinn's Botanical Gardens, world-famous for their strains of rare black tulips.**Elected:** 1982, 1984, 1986.




**Senator District 51****Don Frank****(Democratic-Farmer-Labor)****Home:** 517 Manor Dr. N.E., Spring Lake Park 55432, (612)786-4853.**Capitol:** G-10 State Capitol, St. Paul 55155, (612)296-2877.**Committees:** Chair, Economic Development and Housing; Employment; Public Utilities and Energy; Rules and Administration; Taxes and Tax Laws.**Biography:** Businessman, consulting engineer. Born September 28, 1937; education: University of Minnesota; special legislative concerns: finance, utilities, taxes, education; wife: Frances Mary, four children.**Elected:** 1980, 1982, 1986.**Representative District 51A****Alice Johnson****(Democratic-Farmer-Labor)****Home:** 801 Ballantyne Ln., Spring Lake Park 55432, (612)786-2025.**Capitol:** 423 State Office Bldg., St. Paul 55155, (612)296-5510.**Committees:** Education; Environment and Natural Resources; Labor-Management Relations; Metropolitan Affairs; Transportation.**Biography:** Fulltime legislator. Education: Minneapolis Community College (A.A.), Metropolitan State University; past member: Spring Lake Park city council, planning and zoning commission; member: Elected Women Officials, Women's Political Caucus; husband: Bruce, four daughters, three grandchildren.**Elected:** 1986.**Representative District 51B****Wayne Simoneau****(Democratic-Farmer-Labor)****Home:** 465 N.E. 57th Pl., Fridley 55432, (612)571-5268.**Capitol:** 335 State Office Bldg., St. Paul 55155, (612) 296-4331.**Committees:** Chair, Governmental Operations; Environment and Natural Resources; Labor-Management Relations; Metropolitan Affairs; Rules and Legislative Administration.**Biography:** Mechanic/consultant. Graduate, Dunwoody Industrial Institute; advisor, University of Minnesota School of Industrial Relations, Anoka County Economic Development Partnership, automotive advisory board, Hennepin County AVTI; wife: Jane, children: Lisa, Laura, Tony, Paul, Matt, Leslie, three grandchildren.**Elected:** 1974, 1976, 1978, 1980, 1982, 1984, 1986.


**Senator District 52****Steven G. Novak****(Democratic-Farmer-Labor)****Home:** 747 Redwood Ln., New Brighton 55112, (612)636-7564.**Capitol:** 301 State Capitol, St. Paul 55155, (612)296-4334.**Majority Whip****Committees:** Environment and Natural Resources; Public Utilities and Energy; Rules and Administration; Taxes and Tax Laws; Transportation.**Biography:** Real estate sales. Education: Hamline University, University of Minnesota Duluth (B.A., political science); member: Jaycees, Rotary, Eagles, Minnesota House of Representatives (1975-82); Ten Outstanding Young Minnesotans (1983); wife: Julie, daughter: Natalie, son: Nicholas.**Elected:** 1982, 1986.**Representative District 52A****Gordon O. Voss****(Democratic-Farmer-Labor)****Home:** 11120 N.E. 7th St., Blaine 55434, (612)757-3359.**Capitol:** 443 State Office Bldg., St. Paul 55155, (612)296-4226.**Committees:** Chair, Taxes; Financial Institutions and Insurance; Rules and Legislative Administration; Ways and Means.**Biography:** Engineer. Born February 25, 1938, Duluth; education: University of Minnesota (B.S.M.E., Ph.D.); member: American Assn. for Advancement of Science; board, National Center for Higher Education Management Systems; wife: Elaine, children: Gregory, Kirsten.**Elected:** 1972, 1974, 1976, 1978, 1980, 1982, 1984, 1986.**Representative District 52B****Daniel J. Knuth****(Democratic-Farmer-Labor)****Home:** 1106 Rockstone Ln., New Brighton 55112, (612)786-8468.**Capitol:** 345 State Office Bldg., St. Paul 55155, (612)296-0141.**Committees:** Appropriations; Economic Development and Housing; Environment and Natural Resources; Future and Technology.**Biography:** Environmental consultant. Born 1945; Mankato State College (B.A.), Indiana University (M.A., Ph.D.); member: American Institute of Professional Geologists, Citizens League, director, New Brighton Chamber of Commerce, New Brighton Planning Commission; wife: Joann, children: John, Katherine.**Elected:** 1982, 1984, 1986.

**Senator District 53****Fritz Knaak**

(Independent-Republican)




**Home:** 5967 Hobe Ln., White Bear Lake 55110, (612)429-5636.**Capitol:** 149 State Office Bldg., St. Paul 55155, (612)296-1253.**Committees:** Economic Development and Housing; Education; Environment and Natural Resources; Judiciary.**Biography:** Attorney. Born January 2, 1953, Rochester; education: White Bear Lake Senior High (with honors, 1971), St. John's University (B.A. summa cum laude, 1975), University of Florence, Florence, Italy, University for Foreigners, Perugia, Italy, University of Minnesota Law School (J.D. 1978); married Jane Tyler.**Elected:** 1982, 1986.**Representative District 53A****Tony Bennett**



(Independent-Republican)


**Home:** 4131 N. Victoria, Shoreview 55126, (612)484-2421.**Capitol:** 307 State Office Bldg., St. Paul 55155, (612)296-2907.**Committees:** Commerce; General Legislation, Veterans Affairs and Gaming; Regulated Industries; Taxes.**Biography:** Police officer, city of St. Paul. Born March 11, 1940; education: Johnson High School, University of Minnesota, College of St. Thomas; Minnesota Commission on the Bicentennial of the U.S. Constitution; wife: Pat, children: Chris, Steve, Pam.**Elected:** 1970, 1972, 1982, 1984, 1986.**Representative District 53B****Brad Stanius**

(Independent-Republican)

**Home:** 4160 Myrle Ave., White Bear Lake 55110, (612)426-2914.**Capitol:** 315 State Office Bldg., St. Paul 55155, (612)296-5363.**Committees:** Appropriations; Health and Human Services; Metropolitan Affairs; Regulated Industries.**Biography:** Business manager/pharmacist, outdoor writer, fisherman. Born 1946; education: White Bear High school, University of Minnesota School of Pharmacy; city council (2 years), mayor (6 years); member: Lions, Optimists, NRA, IGFA, Chamber of Commerce; wife: Randa, five children.**Elected:** 1984, 1986.

**Senator District 54****Jerome M. Hughes****(Democratic-Farmer-Labor)****Home:** 1978 Payne Ave., Maplewood 55117, (612)771-1551.**Capitol:** 328 State Capitol, St. Paul 55155, (612)296-4183.**President of the Senate****Committees:** Chair, Elections and Ethics; Education; Finance; Rules and Administration.**Biography:** Education consultant. Education: College of St. Thomas (B.A.), University of Minnesota (M.A.), Wayne State University (doctorate); wife: Audrey, children: Bernadine, Timothy, Kathleen, Rose Marie, Margaret M., John K.**Elected:** 1966, 1970, 1972, 1976, 1980, 1982, 1986.**Representative District 54A****Don Valento****(Independent-Republican)****Home:** 636 LaBore Rd., Little Canada 55117, (612)484-0460.**Capitol:** 359 State Office Bldg., St. Paul 55155, (612)296-7153.**Assistant Minority Leader****Committees:** Local and Urban Affairs; Metropolitan Affairs; Rules and Legislative Administration; Taxes; Transportation.**Biography:** Contractor. Born 1933, education: White Bear High School, College of St. Thomas, University of Minnesota (B.S., civil engineering, 1960); USMC (1952-55); councilman, mayor, Little Canada; wife: Jan, children: Jeff, Cindy, Dan, Bernie, Tim, Todd, Gina.**Elected:** 1978, 1980, 1982, 1984, 1986.**Representative District 54B****Richard J. Kostohryz****(Democratic-Farmer-Labor)****Home:** 2478 E. Indian Way, North St. Paul 55109, (612)777-6171.**Capitol:** 585 State Office Bldg., St. Paul 55155, (612)296-4936.**Committees:** Chair, General Legislation, Veterans Affairs and Gaming; Education; Metropolitan Affairs.**Biography:** Senior government liaison technologist. Veteran, Korean Conflict; member: American Legion, VFW, Knights of Columbus; wife: Rosemary, children: Vikki, Nancy, Rick, Mary, Polly.**Elected:** November 6, 1973, 1974, 1976, 1978, 1980, 1982, 1984, 1986.

**Senator District 55****Gary W. Laidig****(Independent-Republican)****Home:** 504 S. Greeley St., Stillwater 55082, (612)439-2808.**Capitol:** 141 State Office Bldg., St. Paul 55155, (612)296-4351.**Committees:** Elections and Ethics; Environment and Natural Resources; Judiciary; Rules and Administration; Taxes and Tax Laws; Veterans.**Biography:** Born August 15, 1948, York, Pennsylvania. Education: Minnetonka High School, Morningside College, University of Wisconsin River Falls; USMC; Minnesota House of Representatives (1973-82); wife: Paula, daughter: Meghan, son: Sean.**Elected:** 1982, 1986.**Representative District 55A****Douglas G. Swenson****(Independent-Republican)****Home:** 9429 Jewel Ln. N., Forest Lake 55025, (612)464-6465.**Capitol:** 321 State Office Bldg., St. Paul 55155, (612)296-4124.**Committees:** Education; Health and Human Services; Judiciary; Metropolitan Affairs.**Biography:** Attorney. Education: Gustavus Adolphus (B.S., business administration), William Mitchell College of Law; wife: Sandra, sons: Gregory, Kirk.**Elected:** 1986.**Representative District 55B****Harriet McPherson****(Independent-Republican)****Home:** 2398 Stagecoach Trail N., Stillwater 55082, (612)439-3754.**Capitol:** 211 State Office Bldg., St. Paul 55155, (612)296-5511.**Committees:** Agriculture; Economic Development and Housing; Education; Environment and Natural Resources; Labor-Management Relations.**Biography:** Dairy farmer. Education: Winona State University (education major); Stillwater District 834 School Board; Washington County Extension Committee; husband: John, children: John, Sara.**Elected:** 1984, 1986.

**Senator District 56****A. W. "Bill" Diessner****(Democratic-Farmer-Labor)****Home:** 3193 Pennington Ave. S., Afton 55001, (612)436-7051.**Capitol:** 323 State Capitol, St. Paul 55155, (612)296-8298.**Committees:** Employment; General Legislation and Public Gaming; Health and Human Services; Taxes and Tax Laws.**Biography:** Physician. University of Minnesota Medical School; interned, Northwestern Hospital; Kellogg Fellowship, University of Michigan; psychiatry residency, University of Minnesota; U.S. Army M.A.S.H., Korea; wife: Dorothy, children: Cindy, Karen, Anne, Sally, Debra, Sheila, Stacy, Darcy, Mark.**Elected:** 1982, 1986.**Representative District 56A****Len Price****(Democratic-Farmer-Labor)****Home:** 6264 Applewood Rd., Woodbury 55125, (612)735-0397.**Capitol:** 507 State Office Bldg., St. Paul 55155, (612)296-3018.**Committees:** Appropriations; Commerce; Future and Technology; General Legislation, Veterans Affairs and Gaming.**Biography:** Teacher. Born September, 1942; education: University of Wisconsin River Falls (B.S., M.S., education); married, wife: Stephanie; children: Tony and Sarah.**Elected:** 1982, 1984, 1986.**Representative District 56B****Patrick W. Beard****(Democratic-Farmer-Labor)****Home:** 8236 Hames Rd., Cottage Grove 55016, (612)459-2096.**Capitol:** 453 State Office Bldg., St. Paul 55155, (612)296-3135.**Committees:** Commerce; Education; Labor-Management Relations; Regulated Industries.**Biography:** Steelworker. Born 1947; education: University of Minnesota Quadna Mountain Summer Institute, Joint Armed Forces Counter-Insurgency School; Vietnam veteran; member: VFW, American Legion, United Veterans Council, St. Paul Park-Newport Lions; wife: Sharon, children: Shawn, Mike, David, Tim.**Elected:** 1982, 1984, 1986.

**Senator District 57****Carl W. Kroening****(Democratic-Farmer-Labor)**

**Home:** 4329 Webber Pkwy., Minneapolis 55412, (612)522-5624  
**Capitol:** 124 State Capitol, St. Paul 55155, (612)296-4302.

**Committees:** Chair, State Departments Division/Finance; Commerce; Economic Development and Housing; Employment.

**Biography:** Assistant principal. Education: University of Minnesota (B.S., M.A.); chair, DFL senate district (1970-74); Minnesota Higher Education Coordinating Commission (1971-74, president, 1974); Minnesota Education Council (1975-78); Minnesota House of Representatives (1975-80); six children.

**Elected:** 1980, 1982, 1986.

**Representative District 57A****James I. Rice****(Democratic-Farmer-Labor)**

**Home:** 2220 Vincent Ave. N., Minneapolis 55411, (612)529-1983.  
**Capitol:** 381 State Office Bldg., St. Paul 55155, (612)296-4262.

**Committees:** Chair, Agriculture, Transportation and Semi-States Division/Appropriations; Labor-Management Relations; Local and Urban Affairs; Rules and Legislative Administration; Ways and Means.

**Biography:** Financial writer. Education: DeLaSalle High School, University of Minnesota; combat infantryman, WWII; executive secretary to Governor Karl F. Rolvaag (1963-67); Hennepin County Park Reserve (1967-71); wife: Jill Elizabeth, children: Mary, Sean, Sheila, Maura, Brian, Brenna, Devin, Eamon.

**Elected:** 1970, 1972, 1974, 1976, 1978, 1980, 1982, 1984, 1986.

**Representative District 57B****Richard H. Jefferson****(Democratic-Farmer-Labor)**


**Home:** 1314 Washburn Ave. N., Minneapolis 55411, (612)529-0278.

**Capitol:** 431 State Office Bldg., St. Paul 55155, (612)296-8659.

**Committees:** Economic Development and Housing; Governmental Operations; Health and Human Services; Metropolitan Affairs.

**Biography:** Retired chemist. Xavier University of New Orleans (B.S.); chair: housing and redevelopment authority (1974-81), community development agency (1981-85), public housing authority (1985-86); board: Catholic Charities, Phyllis Wheatly Community Center.

**Elected:** 1986.

**Senator District 58****Lawrence J. Pogemiller****(Democratic-Farmer-Labor)****Home:** 201 University Ave. N.E., Minneapolis 55413, (612)378-1006.**Capitol:** 306 State Capitol, St. Paul 55155, (612)296-7809.**Committees:** Education; Governmental Operations; Judiciary; Taxes and Tax Laws.**Biography:** Systems analyst. Lifelong resident of Northeast Minneapolis; University of Minnesota (B.S., transportation, engineering, graduate studies, economics); Outstanding Young Man of America (1981); Minnesota House of Representatives (1981-82).**Elected:** 1982, 1986.**Representative District 58A****John J. Sarna****(Democratic-Farmer-Labor)****Home:** 2837 Ulysses St. N.E., Minneapolis 55418, (612)781-2482.**Capitol:** 563 State Office Bldg., St. Paul 55155, (612)296-4219.**Committees:** Chair, Commerce; Appropriations; Labor-Management Relations; Local and Urban Affairs.**Biography:** Labor official. Born March 9, 1935, Minneapolis; past state director, UAW; past chair, Fifth District DFL; board: East Side Neighborhood Services, Emergency Employment Act; Minneapolis chair, Senator Humphrey for President (1972); wife: Ann, two children.**Elected:** 1972, 1974, 1976, 1978, 1980, 1982, 1984, 1986.**Representative District 58B****Phyllis Kahn****(Democratic-Farmer-Labor)****Home:** 100 Malcolm Ave. S.E., Minneapolis 55414, (612)378-2591.**Capitol:** 369 State Office Bldg., St. Paul 55155, (612)296-4257.**Committees:** Chair, State Departments Division/Appropriations; Agriculture; Environment and Natural Resources; Future and Technology; Ways and Means.**Biography:** Born 1937, Brooklyn, N.Y.; education: Cornell University (B.A., physics), Yale University (Ph.D., biophysics); Harvard University (M.P.A.); Bush Leadership Fellow (1983-85); member: various athletic, civic, environmental and political organizations; husband: Donald, two children.**Elected:** 1972, 1974, 1976, 1978, 1980, 1982, 1984, 1986.



**Senator District 59****Allan H. Spear****(Democratic-Farmer-Labor)****Home:** 2429 Colfax Ave. S., Minneapolis 55405, (612)377-1735.  
**Capitol:** G-27 State Capitol, St. Paul 55155, (612)296-4191.**Committees:** Chair, Judiciary; Commerce; Finance; Rules and Administration.**Biography:** Associate professor, history, University of Minnesota. Born June 24, 1937, Michigan City, Indiana; education: Oberlin College (B.A., 1958), Yale University (M.A., 1960; Ph.D. 1965); author, *Black Chicago: The Making of a Negro Ghetto* (published 1967).**Elected:** 1972, 1976, 1980, 1982, 1986.**Representative District 59A****Dee Long****(Democratic-Farmer-Labor)****Home:** 2409 Humboldt Ave. S., Minneapolis 55405, (612)374-1876.  
**Capitol:** 437 State Office Bldg., St. Paul 55155, (612)296-0171.**Committees:** Environment and Natural Resources; Judiciary; Metropolitan Affairs; Rules and Legislative Administration; Taxes; Ways and Means.**Biography:** Born Minneapolis; education: University of Minnesota (B.A., Ph.D. program); member: Citizens League, Sierra Club, DFL Feminist Caucus, Plymouth Congregational Church, Minnesota Women's Political Caucus, East Isle Residents Assn.; married Nicholas Long, children: Catherine, Nicholas.**Elected:** 1978, 1980, 1982, 1984, 1986.**Representative District 59B****Todd H. Otis****(Democratic-Farmer-Labor)****Home:** 4152 Colfax Ave. S., Minneapolis 55409, (612)823-4591.  
**Capitol:** 403 State Office Bldg., St. Paul 55155, (612)296-9281.**Assistant Majority Leader****Committees:** Chair, Economic Development and Housing; Education; Financial Institutions and Insurance; Higher Education; Rules and Legislative Administration.**Biography:** Director of marketing. Education: Harvard (A.B., 1967), Columbia University (B.S., 1970); Peace Corps (1967-69); *A Review of Nuclear Energy in the United States* (1981); wife: Jane Ferguson Otis, children: Philip (13), Katie (7), Madeline (5).**Elected:** 1978, 1980, 1982, 1984, 1986.

## Senator District 60

**Linda Berglin**

(Democratic-Farmer-Labor)

**Home:** 2309 Clinton Ave. S., Minneapolis 55404, (612)874-0085.**Capitol:** G-29 State Capitol, St. Paul 55155, (612)296-4261.**Committees:** Chair, Health and Human Services; Judiciary; Rules and Administration; Taxes and Tax Laws.**Biography:** Born October 19, 1944. Minneapolis College of Art and Design (B.F.A); Minnesota House of Representatives (1973-80); Commission on Economic Status of Women; delegate, National Conference of State Legislators; Commission on Mental Health, Commission on Long Term Care and Health Costs Containment.**Elected:** 1980, 1982, 1986.

## Representative District 60A

**Karen Clark**

(Democratic-Farmer-Labor)

**Home:** 2633 18th Ave. S., Minneapolis 55407, (612)722-7728.**Capitol:** 407 State Office Bldg., St. Paul 55155, (612)296-0294.**Committees:** Economic Development and Housing; Governmental Operations; Health and Human Services; Regulated Industries.**Biography:** Ob-gyn nurse-practitioner. Born July 23, 1945; B.S. in nursing; active in neighborhood, women's, human rights, child care, housing, peace, labor and DFL organizations; Council on Economic Status of Women; Council on Asian-Pacific Minnesotans; Legislative Commission on Pensions and Retirement.**Elected:** 1980, 1982, 1984, 1986.

## Representative District 60B

**Peter McLaughlin**

(Democratic-Farmer-Labor)

**Home:** 3440 Longfellow Ave. S., Minneapolis 55407.**Capitol:** 577 State Office Bldg., St. Paul 55155, (612)296-7152.**Committees:** Economic Development and Housing; Health and Human Services; Metropolitan Affairs; Regulated Industries; Taxes.**Biography:** Born August 13, 1949. Princeton (A.B., 1971), University of Minnesota (M.A., 1977); faculty, Metro State University; former director, Mpls. Community Business Employment Alliance; chair, PRG, housing development corp.; Council on Black Minnesotans, Progressive Roundtable, Centro Cultural Chicano.**Elected:** 1984, 1986.



**Senator District 61**  
**Donna C. Peterson**  
 (Democratic-Farmer-Labor)


**Home:** 2824 38th Ave. S., Minneapolis 55406, (612)722-7918.  
**Capitol:** G-24 State Capitol, St. Paul 55155, (612)296-4274.

**Majority Whip**

**Committees:** Commerce; Education; Elections and Ethics; Judiciary; Taxes and Tax Law.

**Biography:** Education: University of Minnesota (B.A., anthropology); elected to Minnesota House of Representatives, special election, January, 1980; re-elected 1980; elected to Minnesota State Senate 1982, married, two children.

**Elected:** 1982, 1986.



**Representative District 61A**  
**Lee Greenfield**  
 (Democratic-Farmer-Labor)

**Home:** 2308 32nd Ave. S., Minneapolis 55406, (612)724-7549.  
**Capitol:** 417 State Office Bldg., St. Paul 55155, (612)296-0173.

**Committees:** Chair, Health and Human Services; Appropriations; Judiciary.

**Biography:** Born 1941, Brooklyn, N.Y.; education: Purdue University (B.S., physics), University of Minnesota (Ph.D. candidate); state board, Americans for Democratic Action; member: DFL Feminist Caucus, American Assn. for the Advancement of Science; wife: Marcia.

**Elected:** 1978, 1980, 1982, 1984, 1986.



**Representative District 61B**  
**Wesley J. "Wes" Skoglund**  
 (Democratic-Farmer-Labor)

**Home:** 4915 31st Ave. S., Minneapolis 55417, (612)721-1515.  
**Capitol:** 409 State Office Bldg., St. Paul 55155, (612)296-4330.

**Committees:** Chair, Financial Institutions and Insurance; Environment and Natural Resources; Metropolitan Affairs; Taxes.

**Biography:** Control Data. Education: Roosevelt High School, University of Minnesota (B.A., 1967); Minnesota National Guard; loaned executive, Urban Coalition; chair, United Way; Who's Who in the Midwest; Capitol Area Architecture Board; Children's Home Society, OURS (an adoptive parents group) wife: Linda, daughters: Anne and Jenny.

**Elected:** 1974, 1976, 1980, 1982, 1984, 1986.

**Senator District 62****John E. Brandl****(Democratic-Farmer-Labor)****Home:** 310 W. Elmwood Pl., Minneapolis 55419, (612)823-0456.**Capitol:** 306 State Capitol, St. Paul 55155, (612)296-4837.**Committees:** Agriculture; Health and Human Services; Public Utilities and Energy; Taxes and Tax Laws.**Biography:** Professor, public affairs, University of Minnesota. Education: St. John's (B.A.), Harvard (M.A., Ph.D., economics); deputy assistant secretary, U.S. Dept. of Health, Education and Welfare; wife: Rochelle, children: Christopher, Mary Katherine, Amy.**Elected:** 1986.**Representative District 62A****Ken Nelson****(Democratic-Farmer-Labor)****Home:** 4201 Garfield Ave. S., Minneapolis 55409, (612)825-6667.**Capitol:** 367 State Office Bldg., St. Paul 55155, (612)296-4244.**Committees:** Education; Higher Education; Rules and Legislative Administration; Taxes; Ways and Means.**Biography:** Consultant, Nelson Associates. Born May 22, 1936, Grant County; education: Augsburg College (B.A., 1961); Northwestern Lutheran Theological Seminary (B.D., 1967); Hubert H. Humphrey Institute of Public Affairs; University in Tirupati, India; U.S. Army (1954-56); wife: Susan, children.**Elected:** 1972, 1974, 1976, 1978, 1980, 1982, 1984, 1986.**Representative District 62B****Jean Wagenius****(Democratic-Farmer-Labor)****Home:** 4804 11th Ave. S., Minneapolis 55417, (612)822-3347.**Capitol:** 551 State Office Bldg., St. Paul 55155, (612)296-4200.**Committees:** Education; Environment and Natural Resources; Judiciary; Metropolitan Affairs.**Biography:** Attorney. Education: George Washington University (B.A., 1963), William Mitchell College of Law (J.D., 1983); husband: Dwight, sons: Stuart, Peter.**Elected:** 1986.

**Senator District 63****John J. Marty****(Democratic-Farmer-Labor)****Home:** 2478 Lydia Ave. W., Roseville 55113, (612)633-8934.**Capitol:** 235 State Capitol, St. Paul 55155, (612)296-5645.**Committees:** Environment and Natural Resources; Governmental Operations; Judiciary; Public Utilities and Energy.**Biography:** Grant consultant. Born November 1, 1956; St. Olaf College (B.A., ethics), former legislative research analyst and committee administrator; member: Amnesty International, League of Women Voters, Citizens League; married Connie Jaarsma, daughter: Elsa.**Elected:** 1986.**Representative District 63A****John T. Rose****(Independent-Republican)****Home:** 2500 Fernwood, Roseville 55113, (612)484-7438.**Capitol:** 209 State Office Bldg., St. Paul 55155, (612)296-4342.**Committees:** Appropriations; Environment and Natural Resources; Future and Technology; Regulated Industries.**Biography:** Educator, Roseville schools (26 years). Born April 22, 1934; Mankato State University (B.S., M.S.); U.S. Marines (3 years); past president: Roseville Youth Hockey Assn., member: Ducks Unlimited, Pheasants Forever, MN Sports Fishing Congress; wife: Marilyn, children: Kathy, Julie, Dan, Keith.**Elected:** 1976, 1978, 1980, 1982, 1984, 1986.**Representative District 63B****Ann Wynia****(Democratic-Farmer-Labor)****Home:** 1550 Branton, St. Paul 55108, (612)644-5283.**Capitol:** 377 State Office Bldg., St. Paul 55155, (612)296-3824.**Committees:** Chair, Health and Human Services Division/Appropriations; Financial Institutions and Insurance; Health and Human Services; Ways and Means.**Biography:** Instructor in political science, North Hennepin Community College. Born July 29, 1943, Ft. Worth, Texas; education: University of Texas Arlington (B.A., government), University of Wisconsin (M.A., political science); married Gary Wynia.**Elected:** 1976, 1978, 1980, 1982, 1984, 1986.

**Senator District 64****Richard J. Cohen****(Democratic-Farmer-Labor)****Home:** 591 S. Cretin Ave., St. Paul 55116, (612)699-4476.**Capitol:** G-27 State Capitol, St. Paul 55155, (612)296-5931.**Committees:** Commerce; Economic Development and Housing; Judiciary; Taxes and Tax Law.**Biography:** Attorney. Education: Highland Park High School, Northwestern University (B.A.), William Mitchell College of Law (J.D.); active in United Jewish Fund and Council, Boy Scouts of America; member: Minnesota Trial Lawyers Assn., Minnesota Bar Assn., Minnesota House of Representatives (1977-78; 1983-86).**Elected:** 1986.**Representative District 64A****Kathleen Osborne Vellenga****(Democratic-Farmer-Labor)****Home:** 2224 Goodrich, St. Paul 55105, (612)698-0094.**Capitol:** 549 State Office Bldg., St. Paul 55155, (612)296-8799.**Committees:** Education; Health and Human Services; Judiciary.**Biography:** Teacher. Born 1938; education: Macalester College (B.S.); board: Health Start, Landmark Center; member: Criminal Justice Policy Task Force; husband: James, three children.**Elected:** 1980, 1982, 1984, 1986.**Representative District 64B****Howard Orenstein****(Democratic-Farmer-Labor)****Home:** 1284 Watson, St. Paul 55116, (612)699-4760.**Capitol:** 521 State Office Bldg., St. Paul 55155, (612)296-4199.**Committees:** Appropriations; General Legislation, Veterans Affairs and Gaming; Health and Human Services; Judiciary.**Biography:** Attorney. Former legislative director for U.S. Senator; board, Jewish Vocational Service; member: Minnesota Lawyers International Human Rights Committee and other bar groups; married Barbara Frey.**Elected:** 1986.

**Senator District 65****Donald M. Moe****(Democratic-Farmer-Labor)****Home:** 110 Virginia St., St. Paul 55102, (612)228-1128.**Capitol:** 309 State Capitol, St. Paul 55155, (612)296-4264.**Committees:** Chair, Governmental Operations; Finance; Judiciary; Rules and Administration.**Biography:** Born December 24, 1942, Crookston; education: Crookston Central High, University of Minnesota (B.S.); U.S. Army, (1964-66); Minnesota House of Representatives: 1970, 1972, 1974, 1976, 1978.**Elected:** 1980, 1982, 1986.**Representative District 65A****Fred C. Norton\*****(Democratic-Farmer-Labor)****Home:** 294 Laurel Ave., St. Paul 55102, (612)291-1722.**Capitol:** 463 State Office Bldg., St. Paul 55155, (612)296-5158.**Speaker of the House****Committees:** Chair, Ways and Means; Rules and Legislative Administration; Taxes.**Biography:** Born 1928. Education: Wesleyan University (B.A.), University of Minnesota (LL.B.); assistant attorney general (10 years); board member: United Hospitals, Minnesota Museum of Art; Frogtown Community Association; Speaker of House (1980); wife: Marvel, three children.**Elected:** 1966, 1968, 1970, 1972, 1974, 1976, 1978, 1980, 1982, 1984, 1986.*\*Appointed to Minnesota Court of Appeals. Special election to fill vacancy: November 3, 1987.***Representative District 65B****Sandra L. Pappas****(Democratic-Farmer-Labor)****Home:** 182 Prospect Blvd., St. Paul 55107, (612)227-6032.**Capitol:** 327 State Office Bldg., St. Paul 55155, (612)296-9714.**Committees:** Appropriations; Judiciary; Labor-Management Relations; Metropolitan Affairs; Rules and Legislative Administration.**Biography:** Born 1949, Hibbing; education: University of Minnesota, Metropolitan State University (B.A.); board: Helping Hand Health Center, Neighborhood House, Oneida Education Center, Ramsey Action Program TAAC; married Neal Gosman, children: Merissa, Nicolea, Cassarah.**Elected:** 1984, 1986.

**Senator District 66****Gene Waldorf****(Democratic-Farmer-Labor)****Home:** 1176 Orange Ave. E., St. Paul 55106, (612)771-0919.**Capitol:** 124 State Capitol, St. Paul 55155, (612)296-3809.**Committees:** Chair, Education Division/Finance; Governmental Operations; Health and Human Services; Public Utilities and Energy.**Biography:** Design engineering specialist, 3M Co. Born 1936; University of Minnesota; U.S. Army; Cursillo Movement; Legislative Commission on Pensions and Retirement; Mississippi River Parkway Commission; Minnesota House of Representatives (1977-80); wife: Bernadine, six children.**Elected:** 1980, 1982, 1986.**Representative District 66A****C. Thomas Osthoff****(Democrat)****Home:** 766 W. Maryland Ave., St. Paul 55117, (612)489-9596.**Capitol:** 591 State Office Bldg., St. Paul 55155, (612)296-4224.**Committees:** Chair, Metropolitan Affairs; Financial Institutions and Insurance; General Legislation, Veterans Affairs and Gaming; Regulated Industries; Taxes.**Biography:** Manager, Records Division, Ramsey County Dept. of Taxation. University of Minnesota; U.S. Army Airborne; member: North End Business Club Inc., Muskies Inc., MAFLAS, North End Legion #474, North End Improvement Club.**Elected:** 1974, 1976, 1978, 1980, 1982, 1984, 1986.**Representative District 66B****Richard M. O'Connor****(Democratic-Farmer-Labor)****Home:** 657 Case, St. Paul 55106, (612)776-3285.**Capitol:** 593 State Office Bldg., St. Paul 55155, (612)296-7807.**Committees:** Commerce; Governmental Operations; Labor-Management Relations; Local and Urban Affairs.**Biography:** Staff asst., Hennepin County Medical Center. University of Notre Dame (government and international relations, economics, 1975); former project assistant, St. Paul Planning and Economic Development Dept.; member: Payne/Arcade Business Assn., N.A.A.C.P.**Elected:** 1980, 1982, 1984, 1986.





**Senator District 67**  
**Marilyn M. Lantry**  
 (Democratic-Farmer-Labor)

**Home:** 2169 Beech St., St. Paul 55119, (612)735-0139.

**Capitol:** G-28 State Capitol, St. Paul 55155, (612)296-8017.

**Committees:** Finance; General Legislation and Public Gaming; Health and Human Services; Transportation.

**Biography:** Full time legislator. Born October 28, 1932; board member: Minnesota World Trade Center, Battle Creek Bank; married Jerome Lantry; two daughters.

**Elected:** 1980, 1982, 1986.



**Representative District 67A**  
**Randy C. Kelly**  
 (Democratic-Farmer-Labor)


**Home:** 1630 David, St. Paul 55119, (612)772-1114.

**Capitol:** 509 State Office Bldg., St. Paul 55155, (612)296-4277.

**Committees:** Chair, Judiciary; Metropolitan Affairs; Taxes.

**Biography:** Born 1950; education: Harding High School, University of Minnesota; past chair, Ramsey County Delegation, member: Phalen Area Community Council, White Bear Business Assn., District II Community Council, Minnesota Childrens Trust Fund Advisory Council; married Kathy Parrish, children: Ryan, Reed.

**Elected:** 1974, 1976, 1978, 1980, 1982, 1984, 1986.



**Representative District 67B**  
**Steve Trimble**  
 (Democratic-Farmer-Labor)

**Home:** 77 Maria Ave., St. Paul 55106, (612)774-2096.

**Capitol:** 491 State Office Bldg., St. Paul 55155, (612)296-4201.

**Committees:** Education; Environment and Natural Resources; Future and Technology; Higher Education.

**Biography:** College teacher, free lance historian. Born December 21, 1942, Emporia, KS; education: Southern Methodist University, University of Chicago; married Tracey Baker, children: Meridel, Thomas.

**Elected:** 1986.

## ENACTMENT OF LEGISLATION

A bill for an act is an idea for a new law or an idea to change or abolish an existing law. Ideas follow ten steps on their way to becoming Minnesota laws:

**1. The idea:** Anyone can propose an idea for a bill—an individual, a consumer group, corporation, professional association, a governmental unit, the governor—but most frequently ideas come from members of the legislature.

**2. The chief author:** Each bill must have a legislator to introduce it. The chief author's name appears on the bill with the bill's file number as identification while it moves through the legislative process.

**3. Other authors:** The chief author of a bill, under legislative rules, may select other authors, but no more than a total of five in the house and five in the senate. These authors' names also appear on the bill.

**4. The revisor of statutes:** The revisor puts the idea into the proper legal form as a bill for introduction into the house of representatives or the senate, usually both. The revisor also updates *Minnesota Statutes* after the legislative session to include all new laws.

**5. Introduction:** When introduced in the house a bill receives a house file number (H.F. 2312, for example); in the senate, a senate file number (S.F. 503, for example). These numbers indicate the bill's chronological order of introduction in each body.

**6. Committee consideration:** Next the bill has its first reading (the Minnesota constitution requires three readings for all bills—on three separate days), and the presiding officer of the house or senate refers it to an appropriate standing committee.

All committee meetings are open to the public. A committee may:

- recommend passage of a bill in its original form.
- recommend passage after amendment by the committee.
- make no recommendation, in which case a bill may die when the session ends.
- refer a bill to another committee (one requiring funds to the appropriation or finance committee, for example).

After acting on a bill, the committee sends a report to the house or senate, stating its actions and recommendations.



David J. Oakes photo

Senators discuss a report.

**7. General orders:** After adoption of the committee report in the house and senate, the bill has its second reading and goes onto "general orders of the day". Acting as a committee of the whole legislators discuss bills on general orders. They may debate the issues, adopt amendments, present arguments on the bills, and they may vote to recommend:

- that a bill "do pass".
- that a bill not pass.
- postponement.
- further committee action.

**8. The calendar:** The calendar is a list of bills the committee of the whole recommends to pass. At this point a bill has its third reading. Amendments to the bill must have the unanimous consent of the entire body and legislators vote on it for the final time.

By committee recommendation, bills of a noncontroversial nature can by-pass general orders and go directly onto a "consent calendar", usually passing without debate.

Every bill requires a majority vote of the full membership of the house and senate to pass. Voice votes may be used in house and senate votes until the bill is being voted on in final passage. That final vote and vote on any amendments are roll call or recorded votes.

**9. Conference committee:** When the house and the senate both pass the same version of a bill, that bill goes to the governor for his approval or disapproval. If the house and senate do not agree, a conference committee, including members of both houses, meets to reach an agreement. If both bodies then pass the bill in compromise form, it goes to the governor.

**10. The governor:** When a bill arrives, the governor may:

- sign it and the bill becomes law.
- veto it (return it with a "veto message" stating objections) to the body where it originated.
- pocket veto the bill (after final adjournment of the legislature).
- exercise the right to line veto portions of the appropriations bills.

If the governor does not sign or veto a bill within three days after receiving it, while the legislature is in session, the bill becomes a law.



Tom Ollmscheid photo

House members convene.

# LEGISLATIVE COMMITTEES

## STANDING COMMITTEES OF THE SENATE

### Agriculture

Davis, chair (D)	Berg (D)	Frederickson, D.R. (R)	Renneke (R)
Frederickson, D.J., vice-chair (D)	Bertram (D)	Freeman (D)	Stumpf (D)
Anderson (R)	Brandl (D)	Larson (R)	Vickerman (D)
Beckman (D)	DeCramer (D)	Morse (D)	

### Commerce

Solon, chair (D)	Cohen (D)	Luther (D)	Samuelson (D)
Metzen, vice chair (D)	Dahl (D)	McQuaid (R)	Spear (D)
Adkins (D)	Frederick (R)	Peterson, D.C. (D)	Taylor (R)
Anderson (R)	Freeman (D)	Purfeerst (D)	Wegscheid (D)
Belanger (R)	Kroening (D)		

### Economic Development and Housing

Frank, chair (D)	Cohen (D)	Gustafson (R)	Morse (D)
Beckman, vice chair (D)	Dahl (D)	Knaak (R)	Reichgott (D)
Bernhagen (R)	Dicklich (D)	Kroening (D)	Storm (R)

### Education

Pehler, chair (D)	Frederickson, D.J. (D)	Larson (R)	Peterson, R.W. (D)
Reichgott, vice chair (D)	Hughes (D)	Mehrkens (R)	Pogemiller (D)
Beckman (D)	Knaak (R)	Morse (D)	Ramstad (R)
Dahl (D)	Knutson (R)	Olson (R)	Stumpf (D)
DeCramer (D)	Langseth (D)	Peterson, D.C. (D)	Wegscheid (D)
Dicklich (D)			

Education Aids Division: Peterson, R.W., chair; DeCramer, Dicklich, Hughes, Knaak, Knutson, Langseth, Mehrkens, Olson, Peterson, D.C., Pogemiller, Pehler, Reichgott, Stumpf.

Higher Education Division: Dahl, chair; Beckman, DeCramer, Dicklich, Frederickson, D.J., Knutson, Langseth, Larson, Morse, Pehler, Ramstad, Reichgott, Wegscheid.

### Elections and Ethics

Hughes, chair (D)	Johnson, D.J. (D)	McQuaid (R)	Samuelson (D)
Morse, vice chair (D)	Laidig (R)	Moe, R.D. (D)	Willet (D)
Johnson, D.E. (R)	Luther (D)	Peterson, D.C. (D)	

### Employment

Chmielewski, chair (D)	Beckman (D)	Frank (D)	Pehler (D)
Piper, vice chair (D)	Brataas (R)	Gustafson (R)	Ramstad (R)
Adkins (D)	Diessner (D)	Kroening (D)	

### Environment and Natural Resources

Willet, chair (D)	Frederickson, D.R. (R)	Marty (D)	Olson (R)
Dahl, vice chair (D)	Knaak (R)	Merriam (D)	Peterson, R.W. (D)
Berg (D)	Laidig (R)	Morse (D)	Stumpf (D)
Bernhagen (R)	Larson (R)	Novak (D)	Wegscheid (D)
Davis (D)	Lessard (D)		

### Finance

Merriam, chair (D)	Hughes (D)	Luther (D)	Renneke (R)
Freeman, vice chair (D)	Johnson, D.E. (R)	Mehrkens (R)	Samuelson (D)
Brataas (R)	Knutson (R)	Metzen (D)	Solon (D)
Dahl (D)	Kroening (D)	Moe, D.M. (D)	Spear (D)
DeCramer (D)	Langseth (D)	Piper (D)	Taylor (R)
Dicklich (D)	Lantry (D)	Purfeerst (D)	Waldorf (D)
Frederickson, D.R. (R)	Lessard (D)	Ramstad (R)	Willet (D)

Agriculture/Transportation and Semi-States Division: Langseth, chair; Lessard, Mehrkens, Metzen, Purfeerst, Ramstad.

Education Division: Waldorf, chair; Dahl, DeCramer, Dicklich, Hughes, Johnson, D.E., Taylor.

Health and Human Services Division: Samuelson, chair; Freeman, Knutson, Lantry, Piper, Renneke, Spear.

State Departments Division: Kroening, chair; Brataas, Frederickson, D.R., Luther, Merriam, Moe, D.M., Solon, Willet.

### General Legislation and Public Gaming

Lessard, chair (D)	Davis (D)	Johnson, D.E. (R)	McQuaid (R)
Berg, vice chair (D)	Diessner (D)	Lantry (D)	Samuelson (D)
Bertram (D)	Frederickson, D.R. (R)		

**Governmental Operations**

Moe, D.M., chair (D)	Frederickson, D.R. (R)	Marty (D)	Taylor (R)
Wegscheid, vice chair (D)	Freeman (D)	Pogemiller (D)	Waldorf (D)
Frederickson, D.J. (D)	Jude (D)	Renneke (R)	

**Health and Human Services**

Berglin, chair (D)	Benson (R)	Diessner (D)	Solon (D)
Vickerman, vice chair (D)	Brandl (D)	Knutson (R)	Storm (R)
Adkins (D)	Brataas (R)	Lantry (D)	Waldorf (D)
Anderson (R)	Chmielewski (D)	Piper (D)	

Welfare Reform Division: Lantry, chair; Benson, Berglin; Brandl, Chmielewski, Knutson, Piper.

**Judiciary**

Spear, chair (D)	Knaak (R)	Merriam (D)	Pogemiller (D)
Cohen, vice chair (D)	Laidig (R)	Moe, D.M. (D)	Ramstad (R)
Belanger (R)	Luther (D)	Peterson, D.C. (D)	Reichgott (D)
Berglin (D)	Marty (D)	Peterson, R.W. (D)	Storm (R)
Jude (D)			

Civil Law Division: Jude, chair; Berglin, Cohen, Knaak, Luther, Peterson, R.W., Reichgott, Storm.

Criminal Law Division: Peterson, D.C., chair; Belanger, Laidig, Marty, Merriam, Moe, D.M., Pogemiller, Ramstad, Spear.

**Local and Urban Government**

Schmitz, chair (D)	Frederickson, D.J. (D)	Olson (R)	Vickerman (D)
Adkins, vice chair (D)	McQuaid (R)	Renneke (R)	Wegscheid (D)
Bertram (D)	Metzen (D)		

**Public Utilities and Energy**

Dicklich, chair (D)	Gustafson (R)	Jude (D)	Piper (D)
Marty, vice chair (D)	Johnson, D.E. (R)	Novak (D)	Storm (R)
Brandl (D)	Johnson, D.J. (D)	Olson (R)	Waldorf (D)
Frank (D)			

**Rules and Administration**

Moe, R.D., chair (D)	Davis (D)	Laidig (R)	Purfeerst (D)
Luther, vice chair (D)	Dicklich (D)	Lessard (D)	Renneke (R)
Belanger (R)	Frank (D)	Merriam (D)	Schmitz (D)
Benson (R)	Frederick (R)	Moe, D.M. (D)	Solon (D)
Berglin (D)	Hughes (D)	Novak (D)	Spear (D)
Bernhagen (R)	Johnson, D.E. (R)	Pehler (D)	Taylor (R)
Bertram (D)	Johnson, D.J. (D)	Peterson, R.W. (D)	Willet (D)
Chmielewski (D)	Knutson (R)		

**Taxes and Tax Laws**

Johnson, D.J., chair (D)	Bernhagen (R)	Frederick (R)	Peterson, D.C. (D)
Brandl, vice chair (D)	Bertram (D)	Gustafson (R)	Peterson, R.W. (D)
Anderson (R)	Chmielewski (D)	Jude (D)	Pogemiller (D)
Belanger (R)	Cohen (D)	Laidig (R)	Reichgott (D)
Benson, (R)	Davis (D)	Novak (D)	Schmitz (D)
Berg (D)	Diessner (D)	Pehler (D)	Stumpf (D)
Berglin (D)	Frank (D)		

Income Tax Division: Pogemiller, chair; Belanger, Benson, Brandl, Chmielewski, Davis, Frederick, Johnson, D.J., Novak, Peterson, D.C., Reichgott.

Property Taxes and Local Government Aids Division: Novak, chair; Berg, Berglin, Bernhagen, Cohen, Frederick, Gustafson, Johnson, D.J., Jude, Laidig, Peterson, R.W., Pogemiller, Schmitz, Stumpf.

Sales Tax Division: Stumpf, chair; Anderson, Bernhagen, Bertram, Brandl, Diessner, Frank, Johnson, D.J., Pehler.

**Transportation**

Purfeerst, chair (D)	Frederick (R)	McQuaid (R)	Novak (D)
DeCramer, vice chair (D)	Langseth (D)	Mehrkens (R)	Schmitz (D)
Bernhagen (R)	Lantry (D)	Metzen (D)	Vickerman (D)

**Veterans**

Bertram, chair (D)	Laidig (R)	Larson (R)	Mehrkens (R)
Diessner, vice chair (D)	Langseth (D)	Lessard (D)	Schmitz (D)
Beckman (D)			

**STANDING COMMITTEES OF THE HOUSE****Agriculture**

Wenzel, chair, (D)	Dille (R)	Olson, E. (D)	Schoenfeld (D)
Nelson, C., vice chair, (D)	Frederick (R)	Olson, K. (D)	Sparby (D)
Bauerly (D)	Hugoson (R)	Omann (R)	Steensma (D)
Bertram (D)	Kahn (D)	Quist (R)	Tunheim (D)
Brown (D)	Kalis (D)	Redalen (R)	Uphus (R)
Cooper (D)	Krueger (D)	Richter (R)	Waltman (R)
Dauner (D)	McDonald (R)	Riveness (D)	Winter (D)
DeBleeck (D)	McPherson (R)		

Agriculture Finance Division: Schoenfeld, chair; DeBleeck, vice chair; Dauner, Frederick, Hugoson, Kahn, Kalis, McDonald, Olson, E., Olson, K., Redalen, Sparby, Uphus, Wenzel, Winter.

**Appropriations**

Anderson, G., chair, (D)	Greenfield (D)	Murphy (D)	Rose (R)
Knuth, vice chair, (D)	Haukoos (R)	Nelson, D. (D)	Sarna (D)
Anderson, R., (R)	Jennings (D)	Orenstein (D)	Schoenfeld (D)
Battaglia (D)	Johnson, V. (R)	Pappas (D)	Seaberg (R)
Bishop (R)	Kahn (D)	Poppenhagen (R)	Solberg (D)
Boo (R)	Kalis (D)	Price (D)	Sparby (D)
Carlson, D. (R)	Krueger (D)	Rice (D)	Stanius (R)
Carlson, L. (D)	Lieder (D)	Riveness (D)	Steensma (D)
Dorn (D)	Miller (R)	Rodosovich (D)	Wynia (D)
Forsythe (R)	Munger (D)		

Agriculture, Transportation and Semi-State Division: Rice, chair; Lieder, vice chair; Anderson, G., Johnson, V., Kalis, Knuth, Poppenhagen, Sarna, Seaberg, Steensma.

Education Division: Carlson, L., chair; Price, vice chair; Anderson, G., Boo, Dorn, Haukoos, Munger, Orenstein, Rose, Schoenfeld.

Health and Human Services Division: Wynia, chair; Rodosovich, vice chair; Anderson, G., Anderson, R., Forsythe, Greenfield, Jennings, Murphy, Riveness, Stanius.

State Departments Division: Kahn, chair; Nelson, D., vice chair; Anderson, G., Battaglia, Bishop, Carlson, D., Krueger, Miller, Pappas, Solberg, Sparby.

**Commerce**

Sarna, chair (D)	Burger (R)	McDonald (R)	Pelowski (D)
Milbert, vice chair, (D)	Forsythe (R)	McEachern (D)	Peterson (D)
Anderson, R. (R)	Hartle (R)	McKasy (R)	Price (D)
Beard (D)	Jacobs (D)	Murphy (D)	Richter (R)
Bennett (R)	Jaros (D)	Nelson, C. (D)	Solberg (D)
Bishop (R)	Kinkel (D)	O'Connor (D)	Sparby (D)

**Economic Development and Housing**

Otis, chair (D)	Himle (R)	McPherson (R)	Poppenhagen (R)
Lasley, vice chair (D)	Hugoson (R)	Murphy (D)	Riveness (D)
Burger (R)	Jefferson (D)	Nelson, C. (D)	Rukavina (D)
Carlson, L. (D)	Kelso (D)	Neuenschwander (D)	Schafer (R)
Clark (D)	Knickerbocker (R)	Ogren (D)	Sparby (D)
Cooper (D)	Knuth (D)	Olson, K. (D)	Thiede (R)
Dille (R)	McLaughlin (D)	Peterson (D)	Tjornhom (R)
Frerichs (R)			

**Education**

McEachern, chair (D)	Kelso (D)	Olson, E. (D)	Swenson (R)
Olson, K., vice chair (D)	Kinkel (D)	Otis (D)	Thiede (R)
Bauerly (D)	Kostohryz (D)	Ozment (R)	Tompkins (R)
Beard (D)	McDonald (R)	Pelowski (D)	Trimble (D)
Gruenes (R)	McPherson (R)	Quinn (D)	Tunheim (D)
Hartle (R)	Nelson, C. (D)	Richter (R)	Vellenga (D)
Hugoson (R)	Nelson, K. (D)	Schafer (R)	Wagenius (D)
Johnson, A. (D)	Olsen, S. (R)	Segal (D)	Wenzel (D)

Education Finance Division: Nelson, K., chair; Bauerly, vice chair; Kostohryz, McEachern, Olsen, S., Olson, E., Otis, Ozment, Schafer, Thiede, Tunheim, Vellenga.

**Environment and Natural Resources**

Munger, chair (D)	Johnson, A. (D)	Nelson, D. (D)	Schafer (R)
Wagenius vice chair (D)	Johnson, B. (D)	Neuenschwander (D)	Shaver (R)
Battaglia (D)	Kahn (D)	Ogren (D)	Simoneau (D)
Begich (D)	Knuth (D)	Pauly (R)	Skoglund (D)
Carlson, D. (R)	Larsen (D)	Reding (D)	Thiede (R)
Himle (R)	Long (D)	Rose (R)	Trimble (D)
Hugoson (R)	Marsh (R)	Rukavina (D)	Waltman (R)
Jennings (D)	McPherson (R)		

**Financial Institutions and Insurance**

Skoglund, chair (D)	Clausnitzer (R)	Olsen, S. (R)	Scheid (D)
Bertram, vice chair (D)	Frederick (R)	Osthoﬀ (D)	Uphus (R)
Anderson, G. (D)	Hartle (R)	Otis (D)	Voss (D)
Blatz (R)	Knickerbocker (R)	Peterson (D)	Wenzel (D)
Boo (R)	McKasy (R)	Poppenhagen (R)	Winter (D)
Carlson, L. (D)	Milbert (D)	Quinn (D)	Wynia (D)
Carruthers (D)	Neuenschwander (D)	Rodosovich (D)	

**Future and Technology**

Reding, chair (D)	Haukoos (R)	Larsen (D)	Riveness (D)
Pelowski, vice chair (D)	Himle (R)	Morrison (R)	Rose (R)
Dorn (D)	Kahn (D)	Peterson (D)	Rukavina (D)
Frederick (R)	Kelso (D)	Price (D)	Shaver (R)
Frerichs (R)	Knuth (D)	Quist (R)	Trimble (D)
Gruenes (R)	Krueger (D)	Rest (D)	

**General Legislation, Veterans Affairs and Gaming**

Kostohryz, chair (D)	Gutknecht (R)	Orenstein (D)	Reding (D)
Quinn, vice chair (D)	Jensen (D)	Osthoﬀ (D)	Scheid (D)
Bennett (R)	Kludt (D)	Price (D)	Shaver (R)
Boo (R)	Knickerbocker (R)	Quist (R)	Steensma (D)
Brown (D)	Minne (D)	Redalen (R)	Sviggum (R)

**Governmental Operations**

Simoneau, chair (D)	DeBlieck (D)	Kludt (D)	Reding (D)
Larsen, vice chair (D)	Dille (R)	Knickerbocker (R)	Rukavina (D)
Bertram (D)	Gutknecht (R)	Lasley (D)	Shaver (R)
Burger (R)	Heap (R)	Milbert (D)	Tjornhom (R)
Carruthers (D)	Jefferson (D)	Morrison (R)	Uphus (R)
Clark (D)	Jensen (D)	O'Connor (D)	Waltman (R)
Cooper (D)	Johnson, B. (D)	Omann (R)	Winter (D)

**Health and Human Services**

Greenfield, chair (D)	Dauner (D)	Orenstein (D)	Sviggum (R)
Kelso, vice chair (D)	Dorn (D)	Ozment (R)	Swenson (R)
Anderson, G. (D)	Gruenes (R)	Quist (R)	Tompkins (R)
Clark (D)	Jefferson (D)	Rodosovich (D)	Vellenga (D)
Clausnitzer (R)	McLaughlin (D)	Segal (D)	Welle (D)
Cooper (D)	Onnen (R)	Stanius (R)	Wynia (D)

**Higher Education**

Jaros, chair (D)	Heap (R)	Lasley (D)	Pelowski (D)
Johnson, B., vice chair (D)	Johnson, V. (R)	Nelson, K. (D)	Reding (D)
Boo (R)	Kinkel (D)	Omann (R)	Rukavina (D)
Forsythe (R)	Kludt (D)	Otis (D)	Tompkins (R)
Gruenes (R)	Larsen (D)	Ozment (R)	Trimble (D)

**Judiciary**

Kelly, chair (D)	Dempsey (R)	Milbert (D)	Schoenfeld (D)
Kludt, vice chair (D)	Forsythe (R)	Miller (R)	Seaberg (R)
Bishop (R)	Greenfield (D)	Nelson, D. (D)	Solberg (D)
Blatz (R)	Kalis (D)	Orenstein (D)	Swenson (R)
Brown (D)	Long (D)	Pappas (D)	Vellenga (D)
Carruthers (D)	Marsh (R)	Quist (R)	Wagenius (D)
Clausnitzer (R)	McKasy (R)	Rest (D)	Welle (D)

Crime and Family Law Division: Vellenga, chair; Carruthers, vice chair; Bishop, Blatz, Clausnitzer, Dempsey, Kelly, Kludt, Marsh, Orenstein, Pappas, Rest, Seaberg, Solberg, Swenson, Wagenius, Welle.

**Labor-Management Relations**

Begich, chair (D)	Hartle (R)	Murphy (D)	Scheid (D)
Beard, vice chair (D)	Heap (R)	O'Connor (D)	Simoneau (D)
Battaglia (D)	Johnson, A. (D)	Pappas (D)	Solberg (D)
Clausnitzer (R)	McPherson (R)	Rice (D)	Sviggum (R)
Dille (R)	Miller (R)	Sarna (D)	Wenzel (D)
Gutknecht (R)			

Unemployment Insurance and Workers' Compensation Division: Murphy, chair; Johnson, A., vice chair; Battaglia, Begich, Gutknecht, Heap, Miller, O'Connor, Rice, Simoneau, Sviggum.

**Local and Urban Affairs**


Battaglia, chair (D)	Frederick (R)	Morrison (R)	Richter (R)
Winter, vice chair (D)	Haukoos (R)	O'Connor (D)	Sarna (D)
Anderson, R. (R)	Jacobs (D)	Olson, E. (D)	Segal (D)
Bauerly (D)	Jennings (D)	Omann (R)	Tompkins (R)
Bertram (D)	Johnson, V. (R)	Onnen (R)	Tunheim (D)
DeBlicck (D)	Kinkel (D)	Pauly (R)	Valento (R)
Dorn (D)	Lieder (D)	Rice (D)	

**Metropolitan Affairs**

Osthoff, chair (D)	Kelly (D)	Ozment (R)	Stanius (R)
Jefferson, vice chair (D)	Kostohryz (D)	Pappas (D)	Swenson (R)
Blatz (R)	Long (D)	Pauly (R)	Tjornhom (R)
Carruthers (D)	McLaughlin (D)	Rest (D)	Valento (R)
Clausnitzer (R)	Morrison (R)	Simoneau (D)	Wagenius (D)
Johnson, A. (D)	Nelson, D. (D)	Skoglund (D)	

**Regulated Industries**

Jacobs, chair (D)	Hartle (R)	Ogren (D)	Rodosovich (D)
McLaughlin, vice chair (D)	Jaros (D)	Olsen, S. (R)	Rose (R)
Beard (D)	Jennings (D)	Osthoff (D)	Scheid (D)
Bennett (R)	Jensen (D)	Poppenhagen (R)	Stanius (R)
Clark (D)	Lieder (D)	Quinn (D)	Tjornhom (R)
Gruenes (R)	Minne (D)	Redalen (R)	



Senators convene in chambers.

David J. Oakes photo



**Rules and Legislative Administration**

Vanasek, chair (D)	Knickerbocker (R)	Otis (D)	Schreiber (R)
Riveness, vice chair (D)	Long (D)	Pappas (D)	Simoneau (D)
Anderson, G. (D)	Minne (D)	Redalen (R)	Thiede (R)
Blatz, (R)	Munger (D)	Reding (D)	Valento (R)
Himle (R)	Nelson, K. (D)	Rice (D)	Voss (D)
Jacobs (D)	Norton (D)	Schoenfeld (D)	

**Taxes**

Voss, chair (D)	Himle (R)	Nelson, K. (D)	Redalen (R)
Rest, vice chair (D)	Jacobs (D)	Neuenschwander (D)	Scheid (D)
Begich (D)	Jaros (D)	Norton (D)	Schreiber (R)
Bennett (R)	Kelly (D)	Ogren (D)	Skoglund (D)
Blatz (R)	Long (D)	Onnen (R)	Sviggum (R)
Brown (D)	Marsh (R)	Osthoff (D)	Valento (R)
Dauner (D)	McKasy (R)	Pauly (R)	Vanasek (D)
Dempsey (R)	McLaughlin (D)	Peterson (D)	Welle (D)
Frerichs (R)	Minne (D)		

Property Tax Division: Minne, chair; Dauner, vice chair; Bennett, Blatz, Brown, Dempsey, Frerichs, Jacobs, McKasy, Nelson, K., Neuenschwander, Osthoff, Redalen, Scheid, Skoglund, Vanasek, Voss.

Tax Law Division: Long, chair; Welle, vice chair; Begich, Himle, Jaros, Kelly, Marsh, McLaughlin, Norton, Ogren, Onnen, Pauly, Peterson, Rest, Schreiber, Sviggum, Valento, Voss.

**Transportation**

Kalis, chair (D)	Dempsey (R)	Lieder (D)	Segal (D)
Jensen, vice chair (D)	Frerichs (R)	McDonald (R)	Steensma (D)
Begich (D)	Haukoos (R)	McEachern (D)	Tunheim (D)
Brown (D)	Johnson, A. (D)	Olson, E. (D)	Valento (R)
Carlson, D. (R)	Johnson, B. (D)	Olson, K. (D)	Waltman (R)
Dauner (D)	Johnson, V. (R)	Richter (R)	Welle (D)
DeBlicke (D)	Lasley (D)	Seaberg (R)	

**Ways and Means**

Norton, chair (D)	Forsythe (R)	Minne (D)	Schreiber (R)
Anderson, G. (D)	Kahn (D)	Nelson, K. (D)	Vanasek (D)
Carlson, D. (R)	Long (D)	Olsen, S. (R)	Voss (D)
Carlson, L. (D)	McEachern (D)	Rice (D)	Wynia (D)
Dempsey (R)			



David J. Oakes photo

Senate committee members meet.

# OFFICERS OF THE SENATE AND LEADERSHIP STAFF \_




Patrick E. Flahaven



Janine Mattson



Patrice M. Dworak



Sven K. Lindquist

**Secretary of the Senate:** Patrick E. Flahaven, St. Paul. Born 1943, Willmar; Sauk Centre High School, College of St. Thomas (B.A., political science); married Maureen McKenna, son: Sean Patrick; former congressional assistant; past president, American Society of Legislative Clerks and Secretaries, past staff vice-president, National Conference of State Legislatures; treasurer and board, NCSL Foundation; chair, Mason's Legislative Manual Revision Commission; board, American Society for Public Administration; minority assistant secretary (1971). Elected: 1973-88 sessions.

**First Assistant Secretary/Personnel Officer:** Janine Mattson, Roseville. Born Ulen; Concordia College Moorhead (B.A., business education); widow of Roger A. Mattson, three children; house of representatives employee (1957-61); secretary to minority leader (1969-71); second assistant secretary (1973-80). Elected: 1981-88 sessions.

**Second Assistant Secretary:** Patrice M. Dworak, St. Paul. Born 1952; St. Agnes High School, Metropolitan State University (B.A., personnel management); daughter: Leanna; senate employee since 1973; third assistant secretary (1977-80). Elected: 1981-88 sessions.

**Sergeant at Arms:** Sven K. Lindquist, St. Paul. Born January 12, 1963. Clarissa High School, Bemidji State University; senate employee since 1981. Elected: 1986-88 sessions.

**Assistant Sergeant at Arms:** Ralph C. Graham, St. Paul. Born July 6, 1925; John Marshall High School, business college, radiologic technology school graduate; Minneapolis Veterans Hospital employee (1946-80); married, two children; senate employee since 1965. Elected: 1981-88 sessions.

**Chaplain:** Rev. Philip J. Weller, Crookston. Born February 14, 1931, St. Paul. University of Minnesota (B.S.), Louisville Presbyterian Seminary (B.D.); pastor, First Presbyterian Church, Crookston, and stated clerk, Presbytery of the Northern Plains; married, five children. Elected: 1986-88 sessions.

**Engrossing Secretary:** Catherine E. Morrison, North St. Paul. University of Minnesota (B.A., political science); senate index employee (1973-76); engrossing and appointments clerk (1977-86). Elected: 1987-88 sessions.

**Third Assistant Secretary:** Colleen J. Barry, Minneapolis. Born March 26, 1956; South High School, business college; senate employee since 1975; third assistant secretary 1981-87 sessions.



Ralph C. Graham



Rev. Philip J. Weller



Catherine E. Morrison



Colleen J. Barry

**Desk Assistant:** Tony Kwilas, St. Paul. Born November 16, 1962, Chicago, Illinois; Buffalo Grove High School, College of St. Thomas (B.A., political science); senate employee since 1985.

**Executive Secretary:** Sandra L. Burrill, Marine on St. Croix. Born St. Paul; married John A. Burrill, four children; senate employee since 1973.

**Executive Director to the Rules Committee:** John M. Redmond, St. Paul. Born December 21, 1940, St. Louis, Missouri; St. Louis University (B.S., 1962); Notre Dame University (M.A., 1964); University of Minnesota, School of Public Affairs (1973-74); director, house of representatives DFL caucus research, (1976-84), staff, Governor Wendell Anderson, (1974-76), professor, St. John's University, Collegeville (1966-73); four children.

**Minority Caucus Research Director:** Daniel P. Wolf, South St. Paul. St. Mary's College (B.A., political science, history, 1976); University of Minnesota Law School (J.D., cum laude, 1979); private practice of law (1979-84); senate minority caucus researcher (1984-86); married, two children; minority caucus research director (1987).




Tony Kwilas



Sandra L. Burrill



John M. Redmond




Daniel P. Wolf

## OFFICERS AND EXECUTIVE EMPLOYEES OF THE HOUSE OF REPRESENTATIVES




Edward A. Burdick



Albin A. Mathiowetz



Teresa B. Kittridge



Patrick D. Murphy

**Chief Clerk:** Edward A. Burdick, St. Paul. Employed by the house of representatives (1941-49, 1953-66). Elected: 1967-87 sessions.

**First Assistant Chief Clerk:** Albin A. Mathiowetz, St. Paul. Employed by the house of representatives since 1970. Elected: 1985-87 sessions.

**Second Assistant Chief Clerk:** Teresa B. Kittridge, St. Paul. Employed by the house of representatives since 1979. Elected: 1987 session.


**Journal Editor:** Patrick D. Murphy, St. Paul. Employed by the house of representatives since 1978. Appointed: 1981-87 sessions.

**Desk Clerk:** Hazel C. Johnson, Excelsior. Employed by the house of representatives (1943-45; 1949-87).

**Index Clerk:** Stephen E. Fischer, Minneapolis. Employed by the house of representatives (1969-73). Elected: 1974-87 sessions.



Hazel C. Johnson



Stephen E. Fischer



Andrew R. Remke



Judy McLaughlin

**Chief Sergeant at Arms:** Andrew R. Remke, Minneapolis. Employed by the house of representatives (1982-84). Appointed: 1987 session.

**Executive Assistant to the Speaker:** Judy McLaughlin, St. Paul. Employed by the house of representatives since 1973.

**Legislative Assistant to the Speaker:** Paul D. Cerkvenik, Mt. Iron. Employed by the house of representatives (1984-85). Appointed: 1987 session.

**Secretary to the Speaker:** Nancy K. Anderson, White Bear Lake. Employed by the house of representatives since 1963.

**Executive Assistant to the Majority Leader:** James S. Wafler, St. Paul. Employed by the house of representatives since 1974.

**Director of Majority Caucus Staff:** Lawrence W. Bothwell, St. Paul. Employed by the house of representatives since 1973.

**Executive Director of the Minority Caucus:** Paul T. Hess, St. Paul. Employed by the house of representatives since 1976.

**Director of Administrative Services:** David N. Kienitz, Minneapolis. Employed by the house of representatives (1973-84). Appointed: 1987 session.

**Research Director:** Carole Pagonis, Roseville. Employed by the house of representatives since 1983.

**Legislative Public Information Officer:** Jean Steiner, St. Paul. Employed by the house of representatives since 1973.




Paul D. Cerkvenik



James S. Wafler



Lawrence W. Bothwell



Paul T. Hess

## LEGISLATIVE COMMISSIONS

### LEGISLATIVE ADVISORY COMMISSION

309 State Administration Bldg., St. Paul 55155, (612)296-4207.

**Law provides:** that the commission has the authority to review and grant requests by state departments and agencies for additional personnel or funding from contingent appropriations. The commission has four members: the chairs of the senate committees on taxes and tax laws and finance and the chairs of the house committees on appropriations and taxes. The governor presides and the commissioner of finance acts as secretary (Minnesota Statutes, Section 3.30).

**Presiding Officer:** Governor Rudy Perpich

**Executive Secretary:** Peter J. Kiederowski

Sen. Douglas J. Johnson

Sen. Gene Merriam

Rep. Glen H. Anderson

Rep. Gordon O. Voss

### **LEGISLATIVE AUDIT COMMISSION / OFFICE OF THE LEGISLATIVE AUDITOR**

Veterans Service Bldg., 12th and Columbus Ave., St. Paul 55155, (612)296-4708.

**Law provides:** for the commission to conduct continuous review, through reports from the legislative auditor, of the effect of grant-in-aid programs, the spending of public funds and financing at all levels of government. The commission is composed of the senate majority leader, the president of the senate, the chairs of the senate committees on taxes, governmental operations and finance, the speaker of the house, the chairs of the house committees on rules, taxes, governmental operations, and appropriations and three members of the minority of each house (Minnesota Statutes, Sections 3.97).

Sen. Duane D. Benson

Sen. John Bernhagen

\*Sen. John E. Brandl

Sen. Jim Gustafson

Sen. Jerome M. Hughes

Sen. Gene Merriam

Sen. Donald M. Moe

\*Sen. R. W. Peterson

Rep. Philip J. Riveness, chair

Rep. Glen H. Anderson

Rep. Dale A. Clausnitzer

Rep. Bob Haukoos

Rep. Gloria Segal

Rep. Wayne Simoneau

Rep. Brad Stanius

Rep. Gordon O. Voss

\*Designee of appointee.

The office of legislative auditor serves as the post audit agency for all state departments and agencies, reviews financial activities and compliance with applicable laws and regulations, and evaluates the results and effectiveness of programs. The office includes a financial audits division and a program evaluation division.

**Legislative Auditor:** James Nobles

**Deputy Auditor/Financial Audits Division:** John Asmussen

**Deputy Auditor/Program Evaluation Division:** Roger Brooks

### **LEGISLATIVE COMMISSION ON THE ECONOMIC STATUS OF WOMEN**

85 State Office Bldg., St. Paul 55155, (612)296-8590, (800)652-9747.

**Law provides:** for the commission to study and report on the economic status of women in Minnesota and make recommendations to the governor and legislature (Minnesota Statutes, 3.9222).

**Executive Director:** Aviva Breen

**Assistant Director:** Lisa Cohen

**Assistant Director:** Cheryl Hoiium

Sen. Linda Berglin

Sen. Gary DeCramer

Sen. Pat Piper

Sen. Jim Ramstad

Sen. Ember Reichgott

Rep. Gloria Segal, chair

Rep. Karen Clark

Rep. Katy Olson

Rep. Sidney Pauly

Rep. Ann H. Rest

### **LEGISLATIVE COMMISSION ON THE DEVELOPMENT OF ECONOMIC STRATEGY**

Sen. Tracy L. Beckman

Sen. John Bernhagen

Sen. John E. Brandl

Sen. Michael O. Freeman

Sen. William P. Luther

Rep. David P. Battaglia

Rep. Roger Cooper

Rep. Bert McKasy

Rep. Peter McLaughlin

Rep. Todd Otis

### **LEGISLATIVE COMMISSION ON EMPLOYEE RELATIONS**

85 State Office Bldg., St. Paul 55155, (612)296-2963.

**Law provides:** for the commission to monitor collective bargaining between the state and its employees and to review agreements prior to their submission to the legislature for approval. The commission consists of the senate majority leader, the chairs of the senate committees on finance, gov-

environmental operations and taxes, the senate minority leader and a senator appointed by the minority leader; the speaker of the house, the chairs of the house committees on appropriations, governmental operations and taxes, the house minority leader and a representative appointed by the minority leader (Minnesota Statutes, Section 3.855).

**Commission Secretary:** Barbara Patterson

Sen. Donald M. Moe, chair  
 Sen. Don Anderson  
 Sen. Duane D. Benson  
 \*Sen. Lyle G. Mehrkens  
 Sen. Douglas J. Johnson  
 \*Sen. Florian Chmielewski  
 Sen. Gene Merriam  
 Sen. Roger D. Moe  
 \*Sen. Gerald L. Willett

Rep. Glen H. Anderson  
 Rep. Jerry Knickerbocker  
 Rep. Fred C. Norton  
 Rep. Wayne Simoneau  
 Rep. William H. Schreiber  
 \*Rep. Steven Sviggum  
 Rep. Gordon O. Voss

\* Designee of appointee.

### LEGISLATIVE COMMISSION ON LONG TERM HEALTH CARE

**Law provides:** to monitor health inspection and regulation activities, and to study long-term care services and funding. The commission consists of six senators and six representatives (Laws of 1983, c 199, s 17).

Sen. Betty A. Adkins  
 Sen. Linda Berglin  
 Sen. Joe Bertram, Sr.  
 Sen. A.W. "Bill" Diessner  
 Sen. Cal Larson  
 Sen. Donald A. Storm  
 Sen. Jim M. Vickerman

Rep. Marvin Dauner  
 Rep. John Dorn  
 Rep. Lee Greenfield  
 Rep. Becky Kelso  
 Rep. Tony Onnen  
 Rep. Peter Rodosovich  
 Rep. Ann Wynia

### LEGISLATIVE COMMISSION ON MINNESOTA RESOURCES

65 State Office Bldg., St. Paul 55155, (612)296-2406.

**Law provides:** for the commission to monitor natural resources, conservation and development programs, recommend expenditures from the natural resources acceleration account and report its findings to the standing committees. The commission consists of seven senators and seven representatives (Minnesota Statutes, Section 86.07).

**Executive Director:** Robert E. Hansen

**Administrative Assistant:** Dave Flipp

**Program Analyst:** George Orning

**Assistant to the Director:** Linda C. Fitzgerald

**Secretary:** Mary Lou Kendle

Sen. Howard A. Knutson  
 Sen. William P. Luther  
 Sen. Gene Merriam  
 Sen. Roger D. Moe  
 Sen. Clarence M. Purfeerst  
 Sen. Earl Renneke  
 Sen. Gerald L. Willett

Rep. Douglas W. Carlson  
 Rep. Phyllis Kahn  
 Rep. Henry J. Kalis  
 Rep. Ken Nelson  
 Rep. Willard Munger  
 Rep. Jerome Peterson  
 Rep. John Rose

### LEGISLATIVE COMMISSION ON PENSIONS AND RETIREMENT

55 State Office Bldg., St. Paul 55155 (612)296-2750.

**Law provides:** for the commission to make a continuing study and investigation of retirement benefit plans applicable to non-federal government employees in this state. The commission consists of five senators and five representatives (Minnesota Statutes, Section 3.85).

**Executive Director:** Lawrence A. Martin

**Assistant Director:** James E. Heidelberg

**Secretary:** Jean A. Liebgott

Sen. Don Moe  
 Sen. Lawrence J. Pogemiller  
 Sen. Earl W. Renneke  
 Sen. Gene Waldorf  
 Sen. Darrel Wegscheid

Rep. Wayne Simoneau, chair  
 Rep. Karen Clark  
 Rep. Bob A. Johnson  
 Rep. Gerald Knickerbocker  
 Rep. Leo J. Reding

### LEGISLATIVE COMMISSION ON PUBLIC EDUCATION

**Law provides:** for the commission to study issues related to elementary and secondary education. The commission consists of six senators and six representatives including the chairs of educational policy and finance committees (Minnesota Statutes, Section 3.865).

Sen. David J. Frederickson  
 Sen. Gen Olson  
 Sen. James C. Pehler  
 Sen. Donna C. Peterson  
 Sen. Randolph W. Peterson  
 Sen. Jim Ramstad

Rep. Dean Hartle  
 Rep. Bob McEachern  
 Rep. Ken Nelson  
 Rep. Edgar Olson  
 Rep. Gary L. Schafer  
 Rep. Jim Tunheim

### LEGISLATIVE COMMISSION TO REVIEW ADMINISTRATIVE RULES

55 State Office Bldg., St. Paul 55155, (612)296-1143.

**Law provides:** for the commission to promote adequate and proper rules by state agencies, to investigate complaints, hold public hearings, require agencies to hold hearings, and suspend rules. The commission consists of five senators and five representatives. The commission also provides advice and comment when an agency elects not to follow the recommendations of the chief hearing examiner when a proposed rule is found not to be needed or reasonable (Minnesota Statutes, Section 14.39-14.43).

**Director:** Maryanne Hruby

**Secretary:** Andrea C. Perkins

Sen. William V. Belanger, Jr.  
 Sen. Fritz Knaak  
 Sen. Carl W. Kroening  
 Sen. Robert J. Schmitz  
 Sen. Gene Waldorf

Rep. Peter Rodosovich, chair  
 Rep. Kathleen Blatz  
 Rep. Dave Gruenes  
 Rep. Sandra L. Pappas  
 Rep. Ann Wynia

### LEGISLATIVE COMMISSION ON WASTE MANAGEMENT

85 State Office Bldg., St. Paul 55155, (612)297-3604.

**Law provides:** for the commission to oversee waste-related activities of the waste management board, pollution control agency and metropolitan council, review work plans of these bodies, direct changes or additions, and make recommendations to the legislature. The commission consists of five senators and five representatives (Minnesota Statutes, Section 115A.14).

**Director:** Kim Austrian

**Research Assistant/Secretary:** Sandra A. Labey

Sen. Gene Merriam, chair  
 Sen. Gregory L. Dahl  
 Sen. Charles R. Davis  
 Sen. Phyllis W. McQuaid  
 Sen. James C. Pehler

Rep. Bob Anderson  
 Rep. Dee Long  
 Rep. Willard Munger  
 Rep. Darby Nelson  
 Rep. Dennis Ozment

### LEGISLATIVE COORDINATING COMMISSION

85 State Office Bldg., St. Paul 55155, (612)297-3697.

**Law provides:** for the commission to coordinate the legislative activities of the senate and the house of representatives, to supervise the office of the revisor of statutes and the legislative reference library, and to review the budget requests of certain statutory commissions. The commission consists of the majority leader of the senate, the president of the senate, two senators appointed by the majority leader, the minority leader of the senate, and one senator appointed by the minority leader; and the majority leader of the house, the speaker of the house, two representatives appointed by the

speaker, the minority leader of the house, and one representative appointed by the minority leader (Minnesota Statutes, Sections 3.303-3.305).

**Director:** Janet Lund

**Accountant:** Sandra Gulbranson

**Assistant Accountant:** Dolores Stendahl

Sen. Duane D. Benson

Sen. Jerome M. Hughes

Sen. William P. Luther

Sen. Donald M. Moe

Sen. Roger D. Moe

Sen. Glen Taylor

Rep. Fred C. Norton, chair

Rep. Terry M. Dempsey

Rep. Lona A. Minne

Rep. Paul A. Ogren

Rep. William H. Schreiber

Rep. Robert E. Vanasek

## LEGISLATIVE-RELATED FUNCTIONS

---

### HOUSE INDEX

32211 State Capitol, St. Paul 55155, (612)296-6646.

**Function:** to provide bill status information to the legislature and the public and edit and print chapters of the permanent index to the journal of the house of representatives.

**Index Clerk:** Stephen E. Fischer.

**Staff:** Cindy Carlson, Marna Duxbury, Janet Spicer, Frank Strohmayer.

### HOUSE INFORMATION

175 State Office Bldg., St. Paul 55155, (612)296-2146.

**Function:** to provide information about the house of representatives to the public and publish membership directories, seating charts, summaries of legislative action, committee hearing notifications, interim publications and informational brochures, and provide a contact for media and the public.

**Information Officer:** Jean Steiner.

**Staff:** Merri Fromm, Terrie Gimpel, Waleta (Peg) Hamerston, Terri Hudoba, Lisa Lissimore, Dorothy Sawyer.

### HOUSE RESEARCH DEPARTMENT

600 State Office Bldg., St. Paul 55155, (612)296-6753.

**Function:** serve the entire membership of the house of representatives and its committees on a non-partisan basis. The department provides research, legislative and legal services to the House.

**Director:** Carole Pagones.

**Associate Director:** Thomas M. Todd.

**Coordinator of Legal Services:** Joel Michael.

### LEGISLATIVE REFERENCE LIBRARY

645 State Office Bldg., St. Paul 55155, (612)296-3398.

**Law provides:** that the library provide information to legislators and their staffs, serve as a depository of all publications issued by state agencies, and maintain an index to all state government data files and information systems. The library also serves as custodian for the recordings of committee meetings and floor sessions, committee logs and minute books. (Minn. Stat. 3.302, 3.3025, 3.3026, 3.195).

**Director:** Marilyn S. Cathcart.

**Staff:** Staff consists of seven professional librarians, a state documents specialist, a state information systems project group, and support staff.

### OFFICE OF THE REVISOR OF STATUTES

700 State Office Bldg., St. Paul 55155, (612)296-2868.

**Law provides:** that the office draft bills, resolutions, amendments, motions, committee reports, and other documents for the legislature; draft administrative rules for state agencies; edit and publish *Laws of Minnesota*, *Minnesota Statutes*, and *Minnesota Rules*; assist with the engrossment and en-



rollment of bills; report to the legislature on statutory deficiencies noted in opinions of the supreme court; and perform other services upon request of the legislature.

**Revisor of Statutes:** Steven C. Cross.

**Staff:** The office now includes up to fifty-eight people including thirteen attorneys, one writing specialist, twelve supervisors, eighteen drafting and editing assistants, five computer project managers and nine administrative staff members. All staff are in the unclassified state service.

#### **OFFICE OF SENATE COUNSEL AND RESEARCH**

G-17, State Capitol, St. Paul 55155, (612)296-4791.

**Function:** to provide legal, research and technical assistance to senate members in the development of public policy.

**Director:** John E. Post.

**Counsel:** Peter S. Wattson, Jo Anne Zoff Sellner, Daniel P. McGowan, Kathleen E. Pontius, Dale L. McDonnell, Allison Wolf, Elizabeth V. Rice, Brad S. Ervin, Beverly Cadotte Owen, Michael Scandrett, George M. McCormick, Mark J. Hanson. Legislative Analysts: William Riemerman, Joyce E. Krupsey, Frank Fly, David Giel, Anne C. Knapp, Gregory C. Knopff, Elaine M. Lange, Mark R. Misukanis, Jack Paulson, Sean Stevenson, Joel A. Sutter.

**Secretarial Staff:** JoAnne M. Blockey, Laurel A. Carlson, Mary F. Catlin, Lois M. DeLong, Olga C. Johnson, Laura K. Lindorfer, Peggy S. Orren.

#### **SENATE MEDIA SERVICES OFFICE**

95 State Office Bldg., St. Paul 55155, (612)296-0264.

**Function:** to inform the public about senate activities through telecommunications and audio-visual productions; produce educational programs, weekly television shows, and provide photographs for news releases and publications.

**Media Services Director:** Mark M. Nelson.

**Staff:** Joan Flood, Theresa Honer, Bruce E. Huff, Michael S. Olk, David Oakes, Thomas Perry.

#### **SENATE PUBLICATIONS OFFICE**

Room G-23, State Capitol, St. Paul 55155, (612)296-0259.

**Function:** to provide information about the senate to the public and publish summaries of legislative action, schedules and calendars, a senate newsletter, bill summaries and information brochures. The office maintains a 24-hour telephone hotline (612)296-8088 with recorded messages about the next day's committee schedule.

**Director:** Karen L. Clark.

**Staff:** Steve Senyk, Anne Eiden, Kathy Kainz, Cate Murphy.

## **MEMORIAL**

---

### **Ben Omann (1919-1986)**

State Senator District 16 (1980)

State Representative District 16A (1983-1986)



## CAPITOL NEWS CORRESPONDENTS

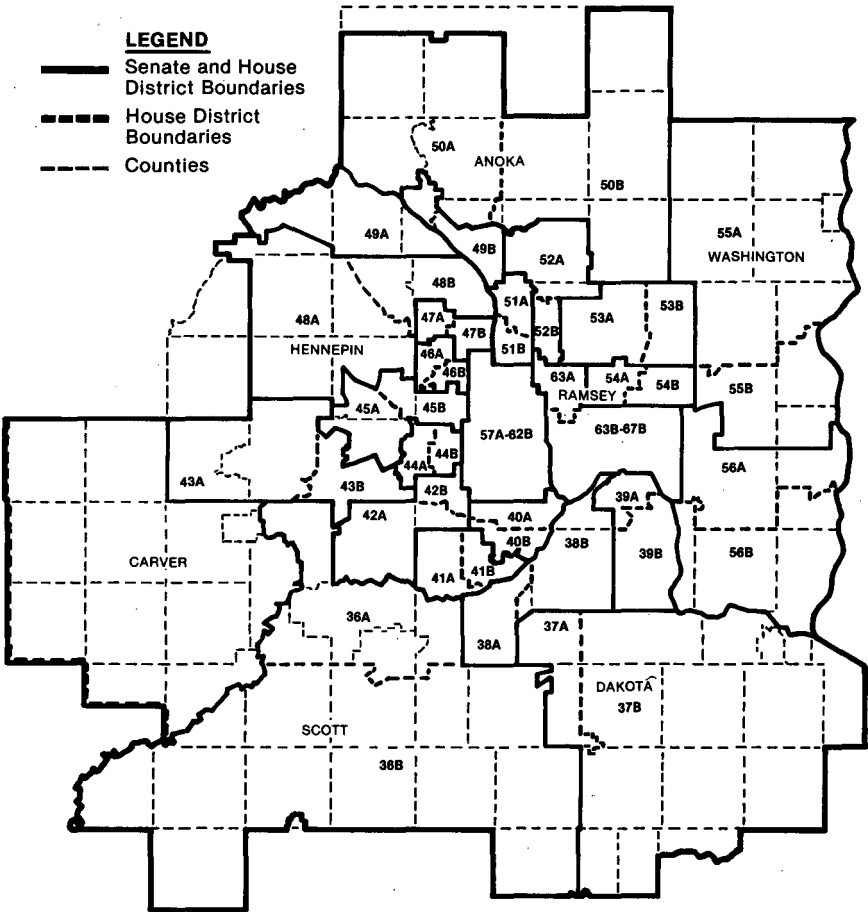
B28 State Capitol, St. Paul 55155, (612) 296-6561.

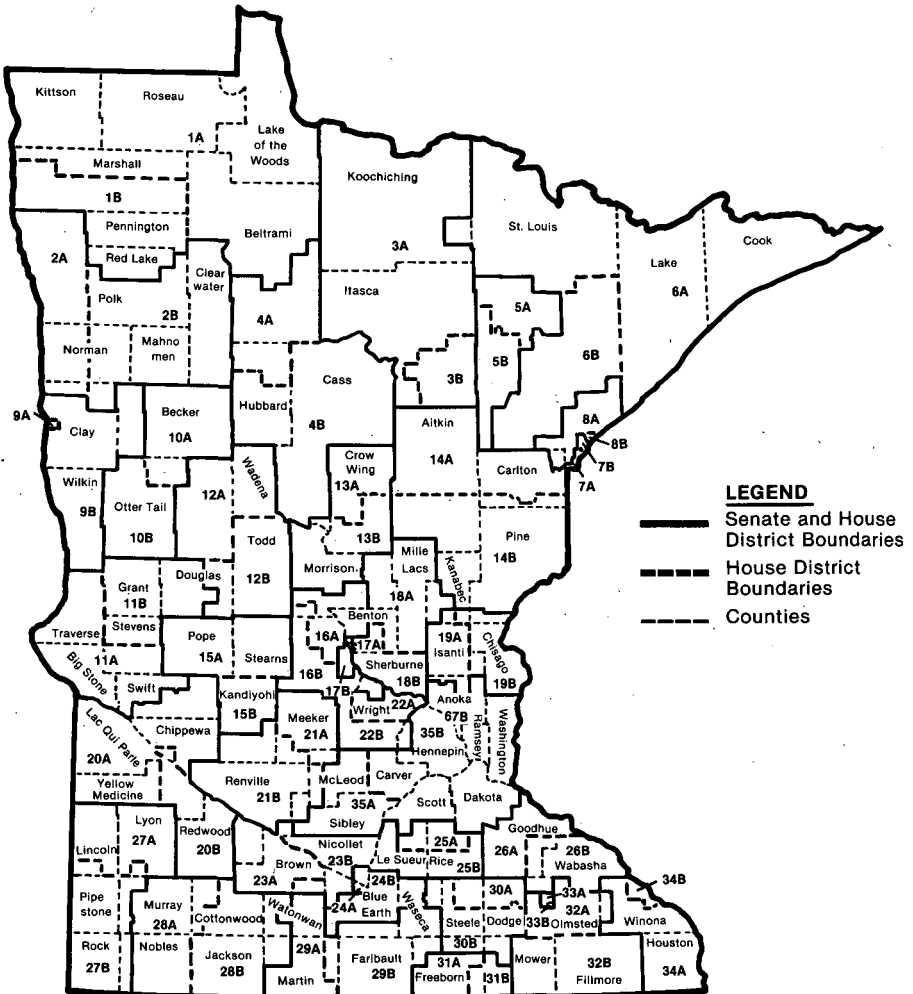
Name	Service
Gene Lahammer	Associated Press
Mary Sandok	Associated Press
Richard McFarland	United Press International
Jill Schultz	United Press International
Jack Coffman	St. Paul Pioneer Press-Dispatch
Gary Dawson	St. Paul Pioneer Press-Dispatch
James Ragsdale	St. Paul Pioneer Press-Dispatch
William Salisbury	Minneapolis Star and Tribune
Laurie Blake	Minneapolis Star and Tribune
Joe Blake	Minneapolis Star and Tribune
Joe Kimball	Minneapolis Star and Tribune
Gregor Pinney	Minneapolis Star and Tribune
Dane Smith	Minneapolis Star and Tribune
Robert Whereatt	Minneapolis Star and Tribune
Betty Wilson	Minnesota Government Report
Jean Dawson	Mankato Free Press
Tom Smalec	Rochester Post-Bulletin
Ron Drevlow	St. Cloud Daily Times
Bill McAllister	Duluth News-Tribune and Herald
John Meyer	Fargo, N.D. Forum
John Sundvor	Grand Forks, N.D. Herald
Steve Wise	KSTP-TV
Lindsay Strand	KARE-TV
Dennis Stauffer	WCCO-TV
Pat Kessler	WCCO-AM
Eric Eskola	Minnesota Public Radio
George Boosey	Minnesota Public Radio
Steven Smith	



Joey McLeister photo

Senators discuss a section of a proposed bill.





Narrative descriptions of each legislative district were published in the *Minnesota Legislative Manual*, 1985-86, pages 153-168.



Joey McLeister photo

Legislators exchange views.



Tom Oimscheid photo

Representatives meet in committee.

# EXECUTIVE BRANCH

## CONSTITUTIONAL OFFICERS

---

Governor .....	150
Lieutenant Governor .....	153
Secretary of State .....	156
State Auditor .....	159
State Treasurer .....	162
Executive Agencies .....	164
Attorney General .....	165
Executive Officers Since Statehood .....	167
Minnesota Vote for Governor Since 1857 .....	171



Minnesota Army National Guard photo

Article V establishes an executive branch of six constitutional officers, left to right: governor, lieutenant governor, secretary of state, auditor, treasurer, attorney general.

## OFFICE OF THE GOVERNOR

---

Rudy Perpich, 130 State Capitol, St. Paul 55155, (612)296-3391.

**Constitution provides:** that to qualify as governor a person must be twenty-five years old, resident of the state one year, citizen of the United States, and elected by the people (Article V).

**Term:** Four years.

**Salary:** \$91,460.



### Rudy Perpich

(Democratic-Farmer-Labor)

**Biography:** Born June 27, 1928 in the small mining town of Carson Lake; graduate, Hibbing High School (1946); U.S. Army (2 years); Hibbing Junior College, Marquette University (D.D.S., 1954); married Delores (Lola) Simic of Keewatin (September 4, 1954); children: Rudy, Jr., Mary Sue; practice of dentistry until 1974; board of education, Hibbing (1956-62); Minnesota State Senate (1963-69); elected lieutenant governor (1970, 1974); succeeded to the office of governor to fill a vacancy (December 29, 1976-January, 1979); vice-president, World Tech, Inc., a subsidiary of Control Data Corporation (1979-82); elected 36th governor, the first person to hold the office twice in non-consecutive terms and the person who has served longest as governor of Minnesota; executive committee, National Governors' Assn. (1983-84); chair, committee on trade and international relations, National Governors' Assn. (1985).

**Elected:** 1982, 1986.

**Term expires:** 1991.



### Chief of Staff: Terry Montgomery.

**Biography:** Sauk Rapids. Born March 21, 1938; education: St. Cloud State University (B.S., political science), Columbia University (M.S., journalism); former vice-president, St. Cloud State University; owner, radio stations WQPR Princeton, WYRQ Little Falls; former reporter, Minneapolis Tribune, WCCO-TV; chief of staff, Governor Rudy Perpich (1977-78); married Kathleen Clark.

**Appointed:** 1983.

**Deputy Chief of Staff:** Lynn Anderson.

**Communications:** Gerry Nelson.

## THE CHIEF EXECUTIVE IN MINNESOTA

The office of governor is powerful, yet the governor can seldom act alone. He is the chief executive officer of a large business—the business of state government. The yearly state budget is currently more than \$5 billion. Only by marshalling public opinion and convincing the legislature to adopt his ideas can the governor make them into public policy.

The major duties of the governor are to oversee the day-to-day operations of government and to take the lead in shaping public policy by proposing ideas to the legislature. The operation of the government is carried out through more than twenty major departments whose heads are appointed by the governor and make up the governor's cabinet. The Department of Finance and the Department of Revenue are the governor's chief advisors on financial matters. Health, human services, and corrections agencies carry out social policies. The Department of Transportation is charged with maintaining a road system as well as exercising responsibility for other modes of transportation.

The governor reviews all bills passed by the legislature and has the power to veto those of which he

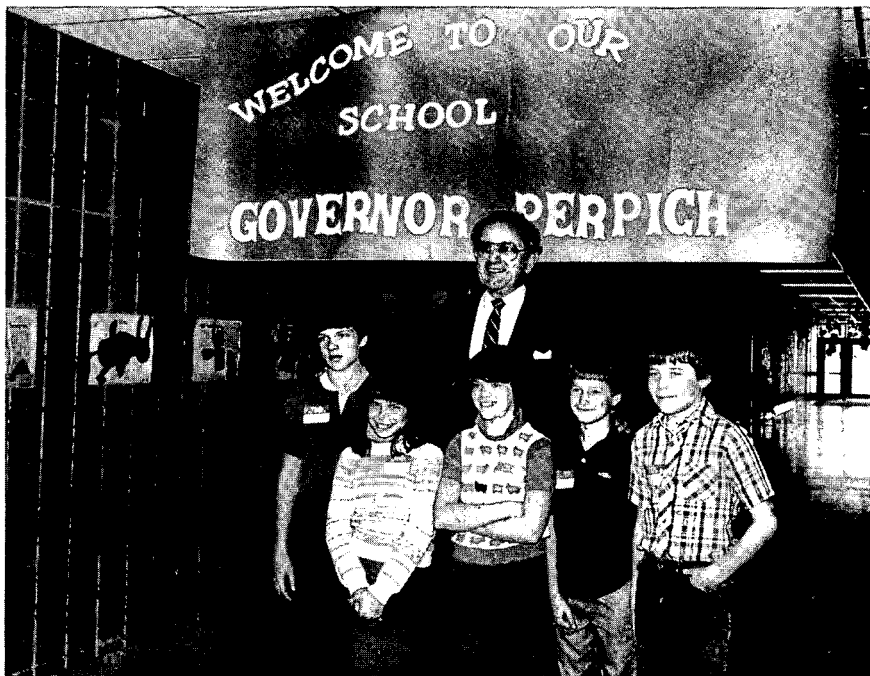
disapproves. Along with a budget message every two years, the governor makes a yearly state of the state address and may appear before the legislature on other occasions. Because of the separation of powers required by the Minnesota constitution, a governor may appear in legislative chambers only with the permission of the legislature. Only the governor has the power to call special sessions of the legislature although this is usually done in consultation with legislative leaders.

The governor appoints hundreds of people to boards and commissions. The governor appoints judges for all court systems when vacancies occur.

By virtue of his office, the governor chairs the Executive Council and the Legislative Advisory Commission, both of which deal with extraordinary matters that arise when the legislature is not in session. The governor is commander-in-chief of state military forces and can dispatch the Minnesota National Guard for emergency duty when warranted.







Above: Jordan Elementary School; below, left to right: Chief Judge Peter Popovich of the Minnesota Court of Appeals, Gov. Perpich, Lola Perpich.



David J. Oakes photo

## OFFICE OF THE LIEUTENANT GOVERNOR \_\_\_\_\_

Marlene Johnson, 121 State Capitol, St. Paul 55155, (612)296-2374.

**Constitution provides:** that to qualify as lieutenant governor a person must be twenty-five years old, resident of the state one year, citizen of the United States, and elected by the people jointly with the governor by a single vote applying to both offices (Article V).

**Term:** Four years.

**Salary:** \$50,305.

### **Marlene Johnson**

(Democratic-Farmer-Labor)

**Biography:** Born January 11, 1946, Braham. Macalester College (B.A., political science, 1968); founder and president, Split Infinite, Inc., St. Paul advertising and public relations firm (1970-82); as lieutenant governor, serves as chair of: Minnesota Open Appointments Commission, Capitol Area Architectural and Planning Board, Commission on Minnesotans Outdoors; board member National Child Care Action Campaign; Executive Committee of the National Conference of Lieutenant Governors; midwestern region chair, National Conference of Lieutenant Governors; founder and past president, National Leadership Conference for Women Executives in State Government; past president, National Assn. of Women Business Owners; founder and past president, Minnesota Chapter of National Assn. of Women Business Owners; vice-chair, 1978 Minnesota Task Force on Small Business; co-chair, Minnesota delegation to 1980 White House Conference on Small Business; community activities: St. Paul Jaycees' Distinguished Service Award for Community Service (1980); Minnesota Jaycees Ten Outstanding Young Minnesotans (1980); Outstanding Achievement Award, St. Paul YWCA (1980); Distinguished Citizen Citation, Macalester College (1982); United States Women Jaycees Ten Outstanding Women in Government (1983); Minnesota Council on Family Relations Distinguished Contributions to Families Award (1986); Minnesota Sportsfishing Congress Award (1986); Minnesota Community Education Assn. Award (1987); Susan B. Anthony Award (1987).



**Elected:** 1982, 1986.

**Term expires:** 1991.

**Executive Assistant:** Bill Karich.

**Biography:** St. Paul. Education: Duluth Denfeld High School (1978), Harvard University (1982).

**Appointed:** 1983.

**Lieutenant Governor's Staff**

**Executive Assistant:** Bill Karich.


**Office Manager:** Sandy Anderson.

**Speechwriter/Research Coordinator:** Christine Krueger.

**Systems Operator:** Pat Rossing.

**Press Secretary:** Tony Tsakakis.

**Scheduler:** Mary Ann Stapf.



**THE LIEUTENANT GOVERNOR IN MINNESOTA**

The lieutenant governor's chief function is to assist the governor in carrying out the functions of the executive branch and to be prepared to act in the governor's place in the case of the governor's absence or disability. The lieutenant governor is first in the line of succession when a vacancy occurs in the office of governor.


The lieutenant governor has statutory responsibility to serve on the Executive Council and as chair of the Capitol Area Architectural and Planning Board. In addition, the current governor has delegated to the lieutenant governor responsibility for the administration's budget policy and legislative efforts. She leads the administration's efforts to formulate an agenda for Minnesota's families and children, and coordinates the state's tourism and small business programs. The lieutenant governor represents the governor at meetings and other functions as needed.

The lieutenant governor's office is available to assist the public with questions concerning these areas, as well as matters of a general nature.



Donna Weispenning photo

Left to right, front: Lt. Gov. Johnson, Sandy Anderson, Pat Rossing; second: Chris Krueger, Heather Rengstorf; third: Mary Anne Stapf; top: Bill Karich, Tony Tsakakis.



Joey McLeister, Mpls. Star and Tribune photo

Above: Safekeeping Korner child care facility; below, left to right: Judge Michael J. Davis, Lt. Gov. Johnson, the lieutenant governor's mother, Helen Johnson.



David J. Oakes photo

## OFFICE OF THE SECRETARY OF STATE

Joan Anderson Growe, 180 State Office Bldg., St. Paul 55155, (612)296-3266.

**Constitution provides:** that the secretary of state is an officer in the executive department; to qualify as secretary of state a person must be a qualified voter, twenty-one years old, and elected by the people (Article V).

**Term:** Four years.

**Salary:** \$50,305.



### Joan Anderson Growe (Democratic-Farmer-Labor)

**Biography:** Minneapolis. Born September 28, 1935, Minneapolis; education: St. Cloud State University (B.S.), University of Minnesota (special education certificate), Kennedy School of Government Executive Management Program, Harvard University (1979); Minnesota House of Representatives (1973-74); president, National Assn. of Secretaries of State (1979-80); recipient: MEA School Bell Award (1977); YWCA Outstanding Achievement Award for Government/Politics (1978); Distinguished Alumni Award, St. Cloud State University (1979); National Leadership Award for Voter Education, NASS (1983); Charlotte Striebel Long Distance Runner Award (Minnesota N.O.W., 1985); board member: National Assn. of Secretaries of State, Women Executives in State Government, Greater Minneapolis Girl Scout Council; member: American Assn. of University Women, Business and Professional Women, Inc., Citizens League, League of Women Voters, Minnesota Women's Economic Roundtable, Minnesota Women's Political Caucus, Minnesota Women's Consortium, Democratic-Farmer-Labor Party, Walker Art Center, Women in State Employment, University of Minnesota Women's Athletic Fund, United Nations Assn., Governor's Commission on Poverty in Minnesota.

**Elected:** 1974, 1978, 1982, 1986.

**Term expires:** 1991.



### Deputy Secretary of State: Elaine V. Voss.

**Biography:** Blaine. Education: Bethesda Hospital School of Nursing (R.N.), University of Minnesota (B.S., education); married Gordon O. Voss, children: Gregory, Kirsten.

**Appointed:** 1983.

**Administrative Assistant:** Jeanne McGree.





### THE SECRETARY OF STATE IN MINNESOTA

The secretary of state serves with the other constitutional officers on special state policy boards: the Executive Council and the State Board of Investment. In order of gubernatorial succession the secretary of state follows the lieutenant governor, president of the senate, and speaker of the house.

State law provides that this office maintains many official records of the state, oversees the administration of elections in the state, charters and registers corporations, and administers state filings under the uniform commercial code.

The secretary of state registers, indexes, and maintains the records for 6,000 state trademarks, 20,000 nonprofit corporations, 7,000 foreign corporations and 145,000 state corporations registered to do business in this state. The uniform commercial code division files over 70,000 documents annually. All documents are open to the public.

As chair of the state canvassing board, the secretary of state certifies state election results. As keeper of the great seal of the state of Minnesota, the secretary of state certifies the authenticity of official records, documents, proclamations and executive orders of the governor, and acts of the legislature.

### DIVISIONS OF THE OFFICE OF THE SECRETARY OF STATE

**Office Director:** Tom Durand.

**Business Services** registers domestic and foreign corporations, assumed names, trademarks, limited partnerships and legal newspapers; files all state laws and rules, appointments, oaths, proclamations and executive orders; files service of process on corporations; and maintains original U.S. land survey data.

**Director:** Bert Black.

(612)296-2803.

**Elections** carries out the secretary of state's election responsibilities; publishes the *Minnesota Legislative Manual* and election publications; and administers the open appointments process.

**Director:** Grace Haukoos.

(612)296-2805.

**Uniform Commercial Code** files financing statements, security agreements, tax liens, mechanics' liens, attorneys' liens, and maintains information on business and individual debts.

**Supervisor:** Cheri Mattson.

(612)296-2434.

**Fiscal Operations** maintains a centralized accounting system for fees generated by office services; handles budget preparation, purchasing and payroll.

**Supervisor:** Kathy Hjelm.

(612)296-7976.

**Data Services** provides computer operations and data entry services for the department.

**Supervisor:** Peggy Steineck.

(612)296-6243.



**Staff:** Joanne Anderson, Fay Banitt, Betsy Barton, Rose Elizondo Barton, Rita Baumgartner, Willa Behrends, Dorothea Brodt, Patricia Carlson, Rebecca Caswell, Renee Coffey, Linda Crawley, Ann Datko, Anita Deutsch, Desire' Dozier, Joan Ehrlich, Cathy Evans, Joan Glander, Tim Hanson, John Hughes, Rosalie Karam, Nancy Kurtz, Joe Mansky, Joann McCauley, Pam McKee, Faye Mester, Annette Mike, Mike Nelson, Sandra Olson, Cindy Rongstad, Donna Scott, Jo Ann Silver, Roger Smith, Linda Stajkowski, Corrine Stille, Marybeth Stoltz, Sue Swanson, Barb Weber.



## OFFICE OF THE STATE AUDITOR

Arne H. Carlson, 555 Park St., St. Paul 55103, (612)296-2551.

**Constitution provides:** that the state auditor is an officer in the executive department; to qualify as state auditor a person must be a qualified voter, twenty-one years old, and elected by the people (Article V).

**Term:** Four years.

**Salary:** \$54,880.

### Arne H. Carlson (Independent-Republican)

**Biography:** Shoreview. Born in New York City; attended public schools; awarded scholarships to Choate and later to Williams College; graduate school, University of Minnesota; awarded Bush Foundation Leadership/Fellowship (1971); co-authored Legislative Reform Report (1974); Minneapolis City Council, majority leader (1965-67); Minnesota House of Representatives (1972-78); minority whip (1974-78).

**Elected:** 1978, 1982, 1986.

**Term expires:** 1991.

#### Management

**State Auditor:** Arne Carlson.

**Deputy State Auditor:** Richard Helgeson.

**Director of Audits:** Elaine Hansen.

**Legal Council:** Thomas Gilbertson.

**Assistant to State Auditor:** Jo Angela Maniaci.



### THE STATE AUDITOR IN MINNESOTA

The Office of the State Auditor is a post-audit agency empowered by the Minnesota State Legislature to examine the financial statements of governmental subdivisions—cities, counties, school districts, and others—in the state. The office attests to the fairness of these statements as well as to their compliance with applicable laws and regulations.

In general, the office facilitates improved financial management practices within the state through its oversight programs and contributes to the ongoing economic education of public officials and taxpayers.



**Management staff:** (left to right) Jo Angela Maniaci, assistant to the auditor; Tom Gilbertson, legal counsel; Arne Carlson, state auditor; Richard Helgeson, deputy auditor; Elaine Hansen, director of audits.





**Audit Division:** (seated, left to right) Gordon Johnson, municipal audits; Elaine Hansen, director; Henry Tembrock, federal programs. (standing, left to right) Ben Pearce, police and fire relief association oversight; Fred Boethin, county audits; Greg Hierlinger, school district audits; Donna Cullen, standards and procedures.



**Governmental Information Division and Financial Health Program:** (Seated, left to right) Billi Sanders-Barton; Jo Maniaci; Ed Fuller, director. (Standing left to right) Dave Kazek, Christine Moe, Barb Miller, Arthur Hellmann.



**Special Audit Services:** (left to right) Tim Sweeney, Tom Gilbertson, Jay Foley, Richard Helgeson, Lloyd Voerding.

Approximately 280 local governments, including the counties and all three first-class cities, are audited by the state auditor's office, which has a staff complement of 115, many stationed throughout the state.

The state auditor also maintains a data base of financial information on local governments. The data are collected and analyzed by the Governmental Information Division, and the Financial Health Program assesses long-term trends for cities and counties.

Arne Carlson serves on the state's Executive Council, Land Exchange Board, State Investment Board, State Housing Finance Agency, and the Rural Finance Administration Board. In addition he serves on the board of the Public Employees Retirement Association and currently sits as its president.

Elaine Hansen, director of audits for the Office of the State Auditor is one of the highest ranking women in state government. She serves as the midwestern representative to the National Inter-governmental Audit Forum which conducts continuous programs for the improvement of accounting and financial reporting at the federal, state and local government levels.



Staff: (seated, left to right) Mary Thomas, Deborah Phelps, Julie Shiek. (Standing left to right) Pam Montanari, Alice LaFramboise, Terry Donkersgoed, Miriam Bergmark, Barb Miller, Kim Van Note, Anita Gardner.



## OFFICE OF THE STATE TREASURER

---

Michael A. McGrath, 303 State Administration Bldg., St. Paul 55155, (612)296-7091.

**Constitution provides:** the state treasurer is an officer in the executive department; to qualify as state treasurer a person must be a qualified voter, twenty-one years old, and elected by the people (Article V).

**Term:** Four years.

**Salary:** \$47,570.



**Michael A. McGrath**  
(Democratic-Farmer-Labor)

**Biography:** Born October 27, 1942, Trenton, New Jersey; education: Stetson University, DeLand, Florida (B.A., American studies); employed: supervisor, estate accounting, First Trust Co. of St. Paul; vice president, franchise administration, American Dairy Queen Corp.; business manager, McGraw-Hill, Inc.; owner/president, Policy Advisors, Inc.; civic activities: board chair, Urban Concerns; secretary, League of Minnesota Human Rights Commissions; Minneapolis and Bloomington charter commissions; chair, Bloomington Human Rights Commission; various DFL party offices, local to state level.

**Elected:** 1986.

**Term expires:** 1991.



**Deputy State Treasurer:** John M. Manahan.

**Biography:** Born January 17, 1943, Rochester, Minnesota; education: St. Mary's College (B.A.), University of Minnesota (J.D.); self-employed as an attorney and businessman; member: Hennepin County Bar Assn., Minnesota State Bar Assn.

**Appointed:** 1987.

### Staff of the Office of the State Treasurer

**Deputy Treasurer:** John M. Manahan.

**Treasurer's Operations Officer:** Jerry Engebretson.

**Supervisor of Investments and Safekeeping:** Shirley Tigges.

**Supervisor of Data Processing and Cash Management:** Mike Hager.

### THE STATE TREASURER IN MINNESOTA

By law, the state treasurer shall receive and receipt for all monies paid into the state treasury. The treasurer therefore handles about \$5.5 billion in revenue annually. The treasurer's office maintains careful control over funds held in state bank accounts so that the maximum in state funds can be turned over to the State Board of Investment. All redeemed state warrants are verified in the treasurer's office. Collateral accounts are maintained to assure the safety of state funds held by others.

The treasurer's office maintains records, provides accounting services, and makes principal and interest payments on sixty separate state bond issues and certificates of indebtedness. The treasurer processes more than \$69 billion annually in securities transactions. The state's vault is in the treasurer's office for safekeeping of assets.

The treasurer is a member of the Executive Council and the State Board of Investment and is the governor's constitutional officer appointee to the board of the Minnesota State Retirement System.



David J. Oakes photo

**Staff of the Office of the State Treasurer: left to right, seated: Rodney Johnson, Walter Bergfeldt, Marsha Thaldorf, Pat Fleming, Michael Sullivan, Robert Torvik, Shirley Tigges; standing: John Manahan, Michael Hager, Michael McGrath, Jerry Engebretson.**



**Jerry Engebretson and Shirley Tigges confer with state treasurer regarding investment reports.**



## EXECUTIVE COUNCIL

---

2nd Floor, Administration Bldg., St. Paul 55155, (612)296-3862.

**Law provides:** that the council consists of the governor, lieutenant governor, secretary of state, state auditor, state treasurer, and attorney general. The council designates state depositories; approves mineral leases, extensions of timber permits, and sale and disposal of certain state lands; acts as a calamity board and may grant emergency relief (Minnesota Statutes, Chapter 9).

**Executive Secretary:** Sandra J. Hale, Commissioner of Administration.

## STATE BOARD OF INVESTMENT

---

105 MEA Bldg., 55 Sherburne Ave., St. Paul 55155, (612)296-3328.

**Law provides:** for a board comprised of the governor, state auditor, state treasurer, secretary of state, and the attorney general to administer and direct the investment of all state funds. The board is responsible for the purchase and sale of securities for statewide pension funds, trust funds, and cash accounts. An advisory council advises the board and the executive director on general policy and investment management. Minnesota statutes prescribe the types of securities used by the board and include provisions to insure the quality of investments (Article XI, Minnesota Statutes, Chapter 11A).

**Executive Director:** Howard J. Bicker.

## OFFICE OF THE ATTORNEY GENERAL

Hubert H. Humphrey III, 102 State Capitol, St. Paul 55155, (612)296-6196.

**Constitution provides:** that the attorney general is an officer in the executive department; to qualify as attorney general a person must be a qualified voter, twenty-one years old, and elected by the people (Articles V, VII).

**Term:** Four years.

**Salary:** \$71,450.

### Hubert H. Humphrey III (Democratic-Farmer-Labor)

**Biography:** New Hope. Born June 26, 1942, Minneapolis. Education: Shattuck School, Faribault, American University, Washington, D.C. (B.A., 1965), University of Minnesota (J.D., 1969); state senator, district 44 (1972-1983); attorney, private practice, Minneapolis (1969-81); member: Hennepin County Bar Assn., Minnesota Bar Assn., American Bar Assn.; community activities: board of management, Northwest Branch YMCA, Hubert H. Humphrey Institute of Public Affairs Advisory Committee, Brunswick United Methodist Church of Crystal; wife: Nancy Lee, children: Lorie, Pam, Hubert H. "Buck" IV.

**Elected:** 1982, 1986.

**Term expires:** 1991.



### Chief Deputy Attorney General: John Tunheim.

**Biography:** Stillwater. Born September 30, 1953, Thief River Falls; education: Concordia College, Moorhead (B.A., 1975, summa cum laude), University of Minnesota (J.D., 1980, cum laude), president, Minnesota Law Review (1979-80); chief deputy attorney general (1986), solicitor general (1985); attorney, private practice, St. Paul (1981-84), law clerk, U.S. District Judge Earl R. Larson, Minneapolis (1980-81); staff, U.S. Senator Hubert H. Humphrey (1975-77); member: Ramsey County Bar Assn., Minnesota State Bar Assn., American Bar Assn.; community activities: board, Lutheran Church in America, Minnesota Synod; wife: Kathryn, daughter: Elizabeth.





### THE ATTORNEY GENERAL IN MINNESOTA

The attorney general is the chief legal officer for the state and is the legal advisor to the governor and all of the constitutional officers. The attorney general's duties stem from the state constitution, statutes and common law. He is the attorney for all state officers, departments, boards and commissions. He represents them in all matters related to their official duties. He interprets statutes and provides other legal services for local units of government. He enforces statutes and acts to protect the legal interests of Minnesotans. He also provides legal information and solves problems for citizens. The attorney general regularly proposes legislation to deal with public and legal policy concerns in Minnesota.

The attorney general appears for the state in all cases in the federal courts, in all civil cases in the district courts and, upon request of the governor or any county attorney, in any criminal case in the district courts.

The attorney general prosecutes all actions against persons who claim an interest adverse to the state, as well as claims of the state against the federal government. He may institute, conduct, and maintain any action or proceeding he deems necessary for the enforcement of the laws of the state, the preservation of order, and the protection of public rights. The attorney general is a member of the Executive Council, the State Board of Investment, the Pardons Board and the Land Exchange Board.

The attorney general's office consists of 163 attorneys in the following divisions: administration/finance, agriculture, antitrust, commerce, consumer, corrections/human rights, education, jobs and development, employment law, environmental protection, health, human services, medicaid fraud, natural resources, opinions, public safety, public service, public utilities, residential utilities, revenue, solicitor general, tax litigation, tort claims and transportation.

## LAND EXCHANGE BOARD

DNR, 500 Lafayette Rd., St. Paul 55155, (612)296-6157.

**Law provides:** for the governor, attorney general, and state auditor to approve unanimously the exchange of state public lands for lands owned by the federal government or private interest (Article XI, Minnesota Statutes, Section 94.341).

## EXECUTIVE OFFICERS SINCE STATEHOOD

### GOVERNORS

Name	P.O. address	Assumed office
Henry H. Sibley	St. Paul	May 24, 1858
Alexander Ramsey	St. Paul	January 2, 1860
Henry A. Swift	St. Peter	July 10, 1863
Stephen Miller	Worthington	January 11, 1864
William R. Marshall	St. Anthony	January 8, 1866
Horace Austin	St. Peter	January 9, 1870
Cushman K. Davis	St. Paul	January 7, 1874
John S. Pillsbury	Minneapolis	January 7, 1876
Lucius F. Hubbard	Red Wing	January 10, 1882
A. R. McGill	St. Peter	January 5, 1887
William R. Merriam	St. Paul	January 9, 1889
Knute Nelson	Alexandria	January 4, 1893
David M. Clough	Minneapolis	January 31, 1895
John Lind	New Ulm	January 2, 1899
Samuel R. VanSant	Winona	January 7, 1901
John A. Johnson	St. Peter	January 4, 1905
Adolph O. Eberhart	Mankato	September 21, 1909
Winfield S. Hammond	St. James	January 5, 1915
J. A. A. Burnquist	St. Paul	December 30, 1915
J. A. O. Preus	Minneapolis	January 5, 1921
Theodore Christianson	Dawson	January 6, 1925
Floyd B. Olson	Minneapolis	January 6, 1931
Hjalmar Petersen	Askov	August 24, 1936
Elmer A. Benson	Appleton	January 4, 1937
Harold E. Stassen	South St. Paul	January 2, 1939
Edward J. Thye	Northfield	April 27, 1943
Luther W. Youngdahl	Minneapolis	January 8, 1947
C. Elmer Anderson	Brainerd	September 27, 1951
Orville L. Freeman	Minneapolis	January 5, 1955
Elmer L. Andersen	St. Paul	January 2, 1961
Karl F. Rolvaag	St. Paul	March 25, 1963
Harold LeVander	South St. Paul	January 2, 1967
Wendell R. Anderson	St. Paul	January 4, 1971
Rudy Perpich	Hibbing	December 29, 1976
Al Quie	Dennison	January 4, 1979
*Rudy Perpich	Hibbing	January 3, 1983

### LIEUTENANT GOVERNORS

William Holcombe	Stillwater	May 24, 1858
Ignatius Donnelly	Nininger	January 2, 1860
Henry A. Swift	St. Peter	March 3, 1863
Charles D. Sherwood	Prescott	January 11, 1864
Thomas H. Armstrong	High Forest	January 8, 1866
William H. Yale	Winona	January 7, 1870
Alphonso Barto	Sauk Centre	January 9, 1874
James B. Wakefield	Blue Earth	January 7, 1876
C. A. Gilman	St. Cloud	January 10, 1880
A. E. Rice	Willmar	January 4, 1887



Name	P.O. address	Assumed office
G. S. Ives	St. Peter	January 5, 1891
D. M. Clough	Minneapolis	January 3, 1893
Frank A. Day	Fairmont	January 31, 1895
John L. Gibbs	Geneva	January 5, 1897
Lyndon A. Smith	Montevideo	January 3, 1899
Ray W. Jones	Minneapolis	January 5, 1903
Adolph O. Eberhart	Mankato	January 5, 1907
E. E. Smith	Minneapolis	June 25, 1910
S. Y. Gordon	Browns Valley	January 3, 1911
J. A. A. Burnquist	St. Paul	January 7, 1913
Geo. H. Sullivan	Stillwater	October 28, 1916
Thos. Frankson	St. Paul	January 2, 1917
Louis L. Collins	Minneapolis	January 4, 1921
W. I. Nolan	Minneapolis	January 6, 1925
Chas. E. Adams	Duluth	June 25, 1929
Henry Arens	Jordan	January 6, 1931
K. K. Solberg	Clarkfield	January 3, 1933
Hjalmar Petersen	Askov	January 8, 1935
Gottfrid Lindsten	Minneapolis	January 5, 1937
C. Elmer Anderson	Brainerd	January 2, 1939
Edward J. Thyne	Northfield	January 4, 1943
Archie H. Miller	Hopkins	April 27, 1943
C. Elmer Anderson	Brainerd	January 2, 1945
Ancher Nelsen	Hutchinson	January 5, 1953
Donald O. Wright	Minneapolis	September 3, 1954
Karl F. Rolvaag	Rochester	January 3, 1955
A. M. Keith	Rochester	January 8, 1963
James B. Goetz	Winona	January 2, 1967
Rudy Perpich	Hibbing	January 4, 1971
Alec G. Olson	Spicer	December 29, 1976
Lou Wangberg	Bemidji	January 4, 1979
*Marlene Johnson	St. Paul	January 3, 1983

**SECRETARIES OF STATE**

Francis Baasen	New Ulm	May 24, 1858
James H. Baker	Mankato	January 2, 1860
David Blakeey	St. Paul	November 17, 1862
Henry C. Rogers	St. Paul	January 8, 1868
Hans Mattson	Minneapolis	January 7, 1870
S. P. Jennison	Red Wing	January 5, 1872
John S. Irgens	Austin	January 7, 1876
Fred VonBaumbach	Alexandria	January 10, 1880
Hans Mattson	Minneapolis	January 4, 1887
Frederick P. Brown	Blue Earth	January 5, 1891
Albert Berg	Center City	January 7, 1895
Peter E. Hanson	Litchfield	January 7, 1901
Julius A. Schmahl	Redwood Falls	January 7, 1907
Mike Holm	Roseau	January 4, 1921
H. H. Chesterman	St. Paul	July 7, 1952
Mrs. Mike Holm	St. Paul	September 16, 1952
Joseph L. Donovan	Duluth	January 3, 1955
Arlen I. Erdahl	Blue Earth	January 4, 1971
*Joan Anderson Growe	Minneapolis	January 6, 1975

**AUDITORS**

W. F. Dunbar	Caledonia	May 24, 1858
Charles McIlrath	St. Paul	January 1, 1861
O. P. Whitcomb	Rochester	January 13, 1873
W. W. Braden	Preston	January 10, 1882
Adolph Biermann	Rochester	January 5, 1891
Robert C. Dunn	Princeton	January 7, 1895
Samuel G. Iverson	Rushford	January 5, 1903
J. A. O. Preus	Minneapolis	January 5, 1915
Ray P. Chase	Anoka	January 5, 1921
Stafford King	St. Paul	January 6, 1931
William J. O'Brien	Mendota Heights	March 7, 1969
Rolland F. Hatfield	St. Paul	January 4, 1971
Robert W. Mattson	St. Paul	January 6, 1975
*Arne H. Carlson	Roseville	January 4, 1979

Name	P.O. address	Assumed office
<b>TREASURERS</b>		
George W. Armstrong	St. Paul	May 24, 1858
Charles Scheffer	St. Paul	January 1, 1860
Emil Munch	Pine City	January 10, 1868
William Seeger	St. Peter	January 5, 1872
Edwin W. Dyke	Faribault	February 7, 1873
William Pfander	New Ulm	January 7, 1876
Charles Kittelson	St. Paul	January 10, 1880
Joseph Bobleter	New Ulm	January 5, 1887
August T. Koerner	Litchfield	January 7, 1895
Julius H. Block	St. Peter	January 7, 1901
Clarence C. Dinehart	Slayton	January 7, 1907
E. S. Pettijohn	St. Peter	June 8, 1910
Walter J. Smith	Eveleth	January 3, 1911
A. C. Gooding	Rochester	February 14, 1916
Henry Rines	Mora	January 2, 1917
Edward W. Stark	Center City	July 1, 1925
Julius A. Schmahl	St. Paul	January 4, 1927
C. A. Halverson	Revere	January 5, 1937
Julius A. Schmahl	Redwood Falls	January 2, 1939
Val Bjornson	Minneapolis	January 2, 1951
Arthur Hansen	Ulen	January 3, 1955
Val Bjornson	Minneapolis	January 7, 1957
Jim Lord	Chanhassen	January 6, 1975
Robert W. Mattson	Britt	January 3, 1983
*Michael A. McGrath	Bloomington	January 7, 1987
<b>ATTORNEYS GENERAL</b>		
Charles H. Berry	Mankato	May 24, 1858
Gordon E. Cole	Faribault	January 4, 1860
William Colville	Lake City	January 8, 1866
F. R. E. Cornell	Minneapolis	January 10, 1868
George P. Wilson	Winona	January 9, 1874
Charles M. Start	Rochester	January 10, 1880
W. J. Hahn	Minneapolis	March 11, 1881
Moses E. Clapp	Fergus Falls	January 5, 1887
H. W. Childs	Wadena	January 2, 1893
W. B. Douglas	Moorhead	January 2, 1899
W. J. Donahower	St. Paul	April 1, 1904
Edward T. Young	Appleton	January 2, 1905
George T. Simpson	Winona	January 4, 1909
Lyndon A. Smith	Montevideo	January 1, 1912
Clifford L. Hilton	Fergus Falls	March 9, 1918
Albert F. Pratt	Anoka	December 21, 1927
G. A. Youngquist	Crookston	February 2, 1928
Henry N. Benson	St. Peter	November 20, 1929
Harry H. Peterson	St. Paul	January 3, 1933
William S. Ervin	Minneapolis	December 15, 1936
J. A. A. Burnquist	Minneapolis	January 2, 1939
Miles Lord	Minneapolis	January 3, 1955
Walter F. Mondale	Minneapolis	May 4, 1960
Robert W. Mattson	Minneapolis	December 30, 1964
Douglas M. Head	Minneapolis	January 2, 1967
Warren Spannaus	Minneapolis	January 4, 1971
*Hubert H. Humphrey III	New Hope	January 3, 1983

\*—incumbent

## MEMORIAL

---

### Kristjan Valdimar (Val) Bjornson (1906-1987)

State Treasurer (1951-1954, 1957-1974)

"To fulfill the highest of altruistic motives, to tell the truth, to respect honest differences of opinion without trying to discredit someone who merely disagrees with you, to maintain the highest possible standards of service to the public. . . . These basic principles may be dismissed by the cynical as platitudes. I don't think they are. I think they are the very core and fiber of high ethics in public service."

Val Bjornson



## MINNESOTA VOTE FOR GOVERNOR SINCE 1857

**A:** Alliance  
**AM:** American Party of Minnesota  
**Am:** American  
**C:** Communist  
**D:** Democratic  
**DFL:** Democratic-Farmer-Labor  
**D-Peo:** Democratic People's  
**FL:** Farmer-Labor  
**G:** Greenback  
**HG:** Honest Government 87  
**I:** Independent  
**In:** Industrial  
**InG:** Industrial Government  
**InGSL:** Industrial Government (Socialist Labor)  
**InL:** Industrial Labor  
**IProg:** Independent Progressive

**IR:** Independent-Republican  
**L:** Libertarian  
**M-Pop:** Midroad-Populist  
**N:** National  
**Peo:** People's  
**PO:** Public Ownership  
**Pro:** Prohibition  
**Prog:** Progressive  
**R:** Republican  
**S:** Socialist  
**SA:** Savings Account  
**SD:** Socialist Democrat  
**SIn:** Socialist Industrial  
**SL:** Socialist Labor  
**SW:** Socialist Workers  
**WC:** Workers Communist

<b>1857</b>	
Henry H. Sibley (D) .....	17,790
Alexander Ramsey (R) .....	17,550
	<u>35,340</u>

<b>1859</b>	
Alexander Ramsey (R) .....	21,335
George L. Becker (D) .....	17,582
	<hr/>
	38,917

<b>1861</b>	
Alexander Ramsey (R) .....	16,274
E. O. Hamblin (D) .....	10,448
	<hr/>
	26,722

<b>1863</b>	
Stephen Miller (R) .....	19,628
Henry T. Welles (D) .....	12,739
	<hr/>
	32,367

<b>1865</b>	
William R. Marshall (R)	17,318
Henry M. Rice (D)	13,842
	<hr/>
	31,160

<b>1867</b>	
William R. Marshall (R) .....	34,874
Charles E. Flandrau (D) .....	29,502
	<hr/>
	64,376

<b>1869</b>	
Horace Austin (R) .....	27,348
George L. Otis (D) .....	25,401
Daniel Cobb (Pro) .....	1,764
	<hr/>
	54,513

<b>1871</b>	
Horace Austin (R)	46,950
Winthrop Young (D)	30,376
Samuel Mayall (Pro)	846
	<hr/>
	78,172

<b>1873</b>	
Cushman K. Davis (R)	40,741
Ara Barton (D)	35,245
Samuel Mayall (Pro)	1,036
	<hr/>
	77,022

<b>1875</b>	
John S. Pillsbury (R) .....	47,073
D. L. Buell (D) .....	35,275
R. F. Humiston (Pro) .....	1,589
	<hr/>
	83,937

<b>1877</b>	
John S. Pillsbury (R)	57,071
William L. Banning (D)	39,147
William Meigher (G)	2,396
Austin Willey (Pro)	1,421
	<hr/>
	100,035

<b>1879</b>	
John S. Pillsbury (R) . . . . .	57,524
Edmund Rice (D) . . . . .	41,524
W. W. Satterlee (Pro) . . . . .	2,868
William Meigher (G) . . . . .	4,264
	<hr/>
	106,180

<b>1881</b>	
Lucius F. Hubbard (R)	65,025
Richard W. Johnson (D)	37,168
C. H. Roberts (G)	2,676
Isaac C. Searns (Pro)	708
	<hr/>
	105,577

<b>1883</b>	
Lucius F. Hubbard (R)	72,462
Adolph Biermann (D)	58,251
Charles E. Holt (Pro)	4,924
	<hr/>
	135,637

<b>1886</b>	
Andrew R. McGill (R) .....	107,064
Albert Ames (D) .....	104,464
James E. Childs (Pro) .....	9,030
	<hr/> 220,558

<b>1888</b>	
William R. Merriam (R) .....	134,355
Eugene M. Wilson (D) .....	110,251
Hugh Harrison (Pro) .....	17,026
	<hr/> 261,632

<b>1890</b>	
William R. Merriam (R)	88,111
Thomas Wilson (D)	85,844
Sidney M. Owen (A)	58,513
James P. Pinkham (Pro)	8,424
	<hr/>
	240,892

# CHAPTER 3      CONSTITUTIONAL OFFICERS

## 1892

Knute Nelson (R)	109,220
Daniel W. Lawler (D)	94,600
Ignatius Donnelly (Peo)	39,862
William J. Dean (Pro)	12,239
	<u>252,921</u>

## 1894

Knute Nelson (R)	147,943
George L. Becker (D)	53,584
Sidney M. Owen (Peo)	87,890
Hans S. Hilleboe (Pro)	6,832
	<u>296,249</u>

## 1896

David M. Clough (R)	165,806
John Lind (D-Peo)	162,254
William J. Dean (Pro)	5,154
A. A. Ames (I)	2,890
W. B. Hammond (S)	1,125
	<u>337,229</u>

## 1898

William H. Eustis (R)	111,796
John Lind (D-Peo)	131,980
George W. Higgins (Pro)	5,299
William B. Hammond (SL)	1,685
Lionel C. Long (M-Pop)	1,802
	<u>252,562</u>

## 1900

Samuel R. VanSant (R)	152,905
John Lind (D-Peo)	150,651
Bernt B. Haugan (Pro)	5,430
Sylvester M. Fairchild (M-Pop)	763
Thomas H. Lucas (SD)	3,546
Edward Kriz (SL)	886
	<u>314,181</u>

## 1902

Samuel R. VanSant (R)	155,849
Leonard A. Rosing (D)	99,362
Thomas J. Meighen (Peo)	4,821
Charles Scanlon (Pro)	5,765
Jay E. Nash (S)	2,521
Thomas VanLear (SL)	2,570
	<u>270,888</u>

## 1904

Robert C. Dunn (R)	140,130
John A. Johnson (D)	147,992
Charles W. Dorsett (Pro)	7,577
Jay E. Nash (PO)	5,810
A. W. M. Anderson (SL)	2,293
	<u>303,802</u>

## 1906

A. L. Cole (R)	96,162
John A. Johnson (D)	168,480
Charles W. Dorsett (Pro)	7,223
O. E. Loftus (PO)	4,646
	<u>276,511</u>

## 1908

Jacob F. Jacobson (R)	147,997
John A. Johnson (D)	175,136
George D. Haggard (Pro)	7,024
Beecher Moore (PO)	6,516
William W. Allen (I)	593
	<u>337,266</u>

## 1910

Adolph O. Eberhart (R)	164,185
James Gray (D)	103,779
J. F. Heiberg (Pro)	8,959
George E. Barrett (PO)	11,173
C. W. Brandborg (SL)	6,510
	<u>294,606</u>

## 1912

Adolph O. Eberhart (R)	129,688
Peter M. Ringdahl (D)	99,659
David Morgan (PO)	25,769
Engebret E. Lobeck (Pro)	29,876
Paul V. Collins (Prog)	33,455
	<u>318,447</u>

## 1914

William E. Lee (R)	143,730
Winfield S. Hammond (D)	156,304
Thomas J. Lewis (S)	17,225
Willis G. Calderwood (Pro)	18,582
Hugh T. Halbert (Prog)	3,553
Herbert Johnson (InL)	3,861
	<u>343,255</u>

## 1916

J. A. A. Burnquist (R)	245,841
Thomas P. Dwyer (D)	93,112
J. O. Bentall (S)	26,306
Thomas J. Anderson (Pro)	19,884
John P. Johnson (InL)	5,476
	<u>390,619</u>

## 1918

J. A. A. Burnquist (R)	166,515
Fred E. Wheaton (D)	76,793
L. P. Berot (S)	7,794
Olaf O. Stageberg (N)	6,648
David H. Evans (FL)	111,948
	<u>369,698</u>

## 1920

Jacob A. O. Preus (R)	415,805
Henrik Shipstead (I)	281,402
L. C. Hodgson (D)	81,293
Peter J. Sampson (S)	5,124
	<u>783,624</u>

## 1922

Jacob A. O. Preus (R)	309,756
Magnus Johnson (FL)	295,479
Edward Indrehus (D)	79,903
	<u>685,138</u>

## 1924

Theodore Christianson (R)	406,692
Floyd B. Olson (FL)	366,029
Carlos Avery (D)	49,353
Oscar Anderson (Sln)	3,876
Michael Ferch (Pro)	9,052
	<u>835,002</u>

## 1926

Theodore Christianson (R)	395,779
Magnus Johnson (FL)	266,845
Alfred Jaques (D)	38,008
	<u>700,632</u>

**1928**

Theodore Christianson (R)	549,857
Ernest Lundeen (FL)	227,193
Andrew Nelson (D)	213,734
Harris A. Brandborg (In)	3,279
J. O. Bental (WC)	5,760
	<u>999,823</u>

**1930**

Raymond P. Chase (R)	289,528
Floyd B. Olson (FL)	473,154
Edward Indrehus (D)	29,109
Karl Reeve (C)	5,594
	<u>797,385</u>

**1932**

Earle Brown (R)	334,081
Floyd B. Olson (FL)	522,438
John E. Regan (D)	169,859
William Schneiderman (C)	4,807
John P. Johnson (In)	1,824
	<u>1,033,009</u>

**1934**

Floyd B. Olson (FL)	468,812
Martin A. Nelson (R)	396,359
John E. Regan (D)	176,928
Samuel K. Davis (C)	4,334
Arthur C. Townley (I)	4,454
	<u>1,050,887</u>

**1936**

Elmer A. Benson (FL)	680,342
Martin A. Nelson (R)	431,841
Earl Stewart (In)	7,996
	<u>1,120,179</u>

**1938**

Elmer A. Benson (FL)	387,263
Harold E. Stassen (R)	678,839
Thomas Gallagher (D)	65,875
John William Castle (In)	899
	<u>1,132,876</u>

**1940**

Harold E. Stassen (R)	654,686
Hjalmer Petersen (FL)	459,609
Edward Murphy (D)	140,021
John William Castle (In)	3,175
	<u>1,257,491</u>

**1942**

Harold E. Stassen (R)	409,800
Hjalmer Petersen (FL)	299,917
John D. Sullivan (D)	75,151
Martin Mackie (C)	5,082
Harris A. Brandborg (InG)	4,278
	<u>794,228</u>

**1944**

Edward J. Thye (R)	701,185
Byron G. Allen (DFL)	430,132
Gerald M. York (InG)	7,151
	<u>1,138,468</u>

**1946**

Luther W. Youngdahl (R)	519,067
Harold H. Barker (DFL)	349,565
Rudolph Gustafson (InGSL)	11,716
	<u>880,348</u>

**1948**

Luther W. Youngdahl (R)	643,572
Charles L. Halsted (DFL)	545,766
Rudolph Gustafson (InGSL)	6,598
Orville E. Olson (Pro)	14,950
	<u>1,210,886</u>

**1950**

Luther W. Youngdahl (R)	635,800
Harry H. Peterson (DFL)	400,637
Vernon G. Campbell (InGSL)	10,195
	<u>1,046,632</u>

**1952**

C. Elmer Anderson (R)	785,125
Orville L. Freeman (DFL)	624,480
Martin Fredrickson (Prog)	5,227
Eldrid H. Bauers (InGSL)	4,037
	<u>1,418,869</u>

**1954**

C. Elmer Anderson (R)	538,865
Orville L. Freeman (DFL)	607,099
Ross Schelin (InG)	5,453
	<u>1,151,417</u>

**1956**

Orville L. Freeman (DFL)	731,180
Ancher Nelsen (R)	685,196
Rudolph Gustafson (InG)	5,785
	<u>1,422,161</u>

**1958**

Orville L. Freeman (DFL)	658,326
George MacKinnon (R)	490,731
Arne Anderson (InG)	10,858
	<u>1,159,915</u>

**1960**

Orville L. Freeman (DFL)	760,934
Elmer L. Andersen (R)	783,813
Rudolph Gustafson (InG)	5,518
	<u>1,550,265</u>

**1962**

Karl F. Rolvaag (DFL)	619,842
Elmer L. Andersen (R)	619,751
William Braatz (InG)	7,234
	<u>1,246,827</u>

**1966**

Karl F. Rolvaag (DFL)	607,943
Harold LeVander (R)	680,593
Kenneth Sachs (InG)	6,522
	<u>1,295,058</u>

**1970**

Wendell R. Anderson (DFL)	737,921
Douglas M. Head (R)	621,780
Karl Heck (InG)	4,781
Jack Kirkham (write-in votes)	961
	<u>1,365,443</u>

**1974**

Wendell R. Anderson (DFL)	786,787
John W. Johnson (R)	367,722
Jane VanDeusen (SW)	9,232
Erwin Marquit (C)	3,570
Harry M. Pool (Am)	20,454
Richard R. Kleinow (L)	2,115

## CONSTITUTIONAL OFFICERS

Genevieve Gunderson (InG) . . . . .	2,720
James G. Miles (I) . . . . .	60,150
	<u>1,252,750</u>

## 1978

Al Quie (IR)	830,019
Rudy Perpich (DFL)	718,244
Richard Pedersen (AM)	21,058
Jill Lakowski (SW)	6,287
Tom McDonald (HG)	4,254
Robin E. Miller (L)	3,689
Edwin C. Pommerening (SA)	2,043
	<u>1,585,594</u>

## 1982

Rudy Perpich (DFL)	1,049,104
Wheelock Whitney (IR)	711,796
Kathy Wheeler (SW)	10,332
Tom McDonald (HG)	7,984
Franklin Haws (L)	<u>6,323</u>
	1,785,539

## 1986


Rudy Perpich (DFL)	790,138
Cal R. Ludeman (IR)	606,755
W. Z. Brust (WLP)	4,208
Tom Jaax (SWP)	3,151
Joseph A. Rohner III (Lib)	<u>3,852</u>
	1,408,104

**CHAPTER FOUR**

**EXECUTIVE BRANCH  
DEPARTMENTS AND  
AGENCIES**

---

**State Departments ..... 176**  
**Independent Agencies ..... 191**  
**Boards, Commissions and Other Bodies ..... 194**



Minnesota Historical Society photo

**Photo: State historical site, Split Rock Lighthouse on Lake Superior.**



297-1860

## DEPARTMENT OF ADMINISTRATION

---

200 Administration Bldg., St. Paul 55155 (612) 296-3862.

**Law provides:** for the department to provide management and general support services for all state agencies (Minnesota Statutes, Chapter 16B).



**Commissioner:** Sandra J. Hale.

**Biography:** Minneapolis. Wellesley (B.A., political science); associate professor, Metropolitan State University (1975-82), administrator, Johns Hopkins Medical School, Baltimore, MD, editorial associate, Little, Brown & Co., Boston, MA; chair, Minnesota State Arts Board (1976-79), president, Guthrie Theater Board (1980-84); Minnesota Women's Economic Roundtable; trustee, Macalester College.

**Appointed:** January, 1983.

**Salary:** \$60,000

**Deputy Commissioner:** Babak J. Armajani.

**Function:** The department is charged with managing the internal operations of the executive branch of state government. It provides professional services to other state departments as well as leadership and consultation on management techniques.

**Management Analysis Division** supports the commissioner's statutory responsibility to improve the management and reduce the cost of state government. It analyzes programs of other agencies and consults on productivity and service improvement. It administers STEP (Strive Toward Excellence in Performance), the governor's statewide productivity improvement program.

**Director:** Terry L. Bock.

**Information Management Bureau** coordinates development of statewide information and technology and provides centralized management of computer applications and facilities, telecommunications, and records.

**Assistant Commissioner:** Nancy M. Abraham.

**Operations Management Bureau** provides general services including printing, mailing, procurement, travel management, risk management.

**Assistant Commissioner:** Jeff Zlonis.

**Property Management Bureau** manages the state's real property, including building construction, leasing, maintenance and repair. The bureau coordinates statewide energy conservation efforts and administers the state building code.

**Assistant Commissioner:** James L. Pederson.

## DEPARTMENT OF AGRICULTURE

---

90 W. Plato Blvd., St. Paul 55107, (612) 297-3219.

**Law provides:** for the commissioner to encourage and promote agricultural industries; assist in the marketing of farm products, and exercise police and organizational powers in reference to agriculture (Minnesota Statutes, Section 17.03).

**Commissioner:** Jim Nichols.



**Biography:** Lake Benton. Born June 19, 1946; University of Minnesota Morris (B.A.), South Dakota University (graduate studies); Vietnam veteran; Minnesota Senate, (1977-81), chair, labor and public lands committees, member, committees on taxes, agriculture, employment and governmental operations; previous employment: family farmer and independent building contractor.

**Appointed:** January 3, 1983.

**Salary:** \$59,774.

**Function:** The department is the major farm-food regulatory and promotion agency in the state. The department is organized into four program areas.

**Agricultural Promotion Service** promotes and develops national and international agricultural markets for Minnesota food and food products and helps to secure the family farm system.

**Deputy Commissioner:** Rollin M. Dennistoun, Ph.D.

**Agricultural Protection Service** assures producers and purchasers of receiving proper grade, weights, and tests and protects the producers and public from chemical and natural hazards, adulteration of foodstuffs and unfair economic practices.

**Assistant Commissioner:** Anne Kanten.

**Administration and Financial Aids Service** provides the department with support in the areas of accounting and licensing, as well as administrative support services, and administers appropriations to agricultural societies and associations.

**Soil and Water Conservation Board** provides administrative and support services to the soil and water conservation districts in Minnesota.

## DEPARTMENT OF COMMERCE

5th Floor, Metro Square Bldg., St. Paul 55101, (612) 296-4026.

**Law provides:** the department shall have charge of all laws relating to state banks, savings banks, trust companies, savings associations, insurance companies, insurance agents, credit unions, securities, franchises, subdivided land, real estate, collection agencies, and all other financial institutions organized under the laws of this state (Minnesota Statutes, Section 45.01).

**Commissioner:** Michael A. Hatch.

**Biography:** Born November 12 1948; Duluth East High School (1966), University of Minnesota, Duluth (B.A., 1970), University of Minnesota (J.D., 1973); Minnesota State Bar Assn., Hennepin County Bar Assn.; Wayzata Community Church; wife: Patricia, children: Katherine, Elizabeth, Anne.

**Appointed:** 1983.

**Salary:** \$60,000.



**Function:** The department consists of three divisions with the following functions:

**Registration and Analysis** acts to limit the sale of illegal business investments. The program administers insurance laws and regulations to assure policies are readable, rates are not excessive, inadequate, or discriminatory, and benefits are consistent with statute. This division also administers the unclaimed property laws.

**Enforcement and Licensing** is responsible for policyholder and investor protection, understanding, and confidence in areas of capital formulation, insurance, real estate, mortgage banking, franchising and collection agencies. The division investigates complaints of alleged violations, assuring that sellers of services and products meet minimum standards of expertise and character and monitors changing market and price practices to anticipate future regulatory initiatives.

**Financial Examinations** examines and regulates state-chartered financial institutions and licensees to insure consumer trust and protection and to preserve a sound financial services industry.

## DEPARTMENT OF CORRECTIONS

300 Bigelow Bldg., 450 N. Syndicate St., St. Paul 55104, (612) 642-0200.

**Law provides:** that the commissioner has the power and duties to accept persons committed to him by the courts for care, custody and rehabilitation and for the administration of the state correctional facilities (Minnesota Statutes, Chapter 241).



**Commissioner:** Orville B. Pung.

**Biography:** Oak Park Heights. Born September 8, 1936; St. Cloud State University (B.S., education); teacher, group living director, asst. superintendent, superintendent, Red Wing Correctional Institution (1958-73); deputy commissioner for non-metro region, Minnesota Department of Corrections (1974-75); executive asst. commissioner for programs, Minnesota Department of Corrections (1976-78); deputy commissioner for institution services (1979-82).

**Appointed:** 1982.

**Salary:** \$59,779.

**Institution Services Division** is responsible for institutional operations and support services including health care, education, industry, and other program areas.

**Deputy Commissioner:** Howard J. Costello.

**Community Services Division** is responsible for probation and releasee services, administration of the community corrections act, programs for crime victims, and jail inspection activities.

**Deputy Commissioner:** Bruce W. McManus.

**Management Division** is responsible for personnel, fiscal services, information and analysis, planning for women offenders, training, office management, and inmate disciplinary hearings.

**Assistant Commissioner:** Lurline J. Baker-Kent.

**Adult Release** is responsible for release of adult inmates.

**Executive Officer:** James H. Bruton.

**Juvenile Release** is responsible for release of juveniles committed to state correctional facilities.

**Executive Officer:** Jay G. Lindgren.

## MINNESOTA CORRECTIONAL INSTITUTIONS

**Stillwater:** maximum security facility for adult male felons.

**Superintendent:** Robert Erickson.

**St. Cloud:** maximum security facility for younger adult male felons.

**Superintendent:** William McRae.

**Oak Park Heights:** maximum security facility for high risk adult males.

**Superintendent:** Frank Wood.

**Lino Lakes:** medium/minimum security facility for adult males.

**Superintendent:** Fred Holbeck.

**Shakopee:** facility for adult female offenders.

**Superintendent:** D. Jacqueline Fleming.

**Sauk Centre:** center for male juvenile offenders from western counties and all female juvenile offenders.

**Superintendent:** Dale Ulrich.

**Red Wing:** center for juvenile male offenders from eastern and metro counties and for minimum security adult males.

**Superintendent:** Gerald O'Rourke.

**Willow River Camp:** minimum security facility for adult male felons.

**Superintendent:** Ralph Nelson.

**Thistledeew Camp:** a three-month program for juvenile males referred by the courts.

**Superintendent:** Derwood Lund.

## DEPARTMENT OF EDUCATION

Capitol Square Bldg., St. Paul 55101, (612)296-2358.

**Law provides:** that the department is the operating agency through which the policies of the Minnesota Education Board are administered (Minnesota Statutes, Chapter 121).

**Commissioner:** Ruth E. Randall.

**Biography:** University of Omaha (B.S., 1961, elementary education), University of Nebraska Omaha (M.S., 1968, elementary school administration; Ed. Spec., 1972, educational administration), University of Nebraska Lincoln (Ed.D., 1976, educational administration); Bush Public Schools Executive Fellow (1980-81); Independent School District 196, Rosemount: asst. superintendent (1978-81), deputy superintendent (1981), superintendent of schools (1981-83).

**Appointed:** 1983.

**Salary:** \$66,002.

**Secretary:** Kathy Karnuth.

**Function:** The department develops and assists in the implementation and coordination of educational and administrative programs for public schools and public educational agencies throughout the state.

**Assistant Attorney General:** Cindy Lavorato.

**Governmental Relations Director:** Claire Rumpel.

**Deputy Commissioner:** Curman L. Gaines.

**Administrative Services Director:** George Fortmeyer.

**Employee Relations Director:** Donn Escher.

**Residential Schools Director:** Wade Karli.

**Division of Program Effectiveness** assists school districts to implement law and provide preschool, elementary and secondary programs, evaluates and accredits schools, and assures appropriate programs for students with special needs.

**Assistant Commissioner:** Dwight Lindbloom.

**Division of Partnerships** assists school districts and other agencies in the areas of Indian education, private and secondary vocational education, veterans education, and federal block grants.

**Assistant Commissioner:** Nan Skelton.

**Division of Management Effectiveness** provides technical assistance to school districts and public libraries in the areas of statistics, financial management, staff assignment, transportation, school facilities, child nutrition and library services.

**Assistant Commissioner:** Daniel Skoog.



## DEPARTMENT OF EMPLOYEE RELATIONS

520 Lafayette Rd., 3rd Floor, St. Paul 55155, (612) 296-2616.

**Law provides:** that the commissioner of employee relations shall be the chief personnel and labor relations manager of the civil service in the executive branch; the commissioner is the employer for the state and shall have the responsibility and power to ensure equitable treatment of all state employees in both the classified and unclassified service. The department also provides a variety of services for local governments and certifies the bi-weekly state payroll (Minnesota Statutes, Chapter 43A).

**Commissioner:** Nina Rothchild.

**Biography:** Mahtomedi. Smith College, Northampton, MA (B.A. mathematics, magna cum laude); executive director, Council on the Economic Status of Women (1976-1982); member, Mahtomedi school board (1970-76); executive committee, Minnesota Women's Consortium; married, three children.

**Appointed:** 1983.

**Salary:** \$59,774.



**Assistant to the Commissioner:** Connie Nelson.

**Deputy Commissioner, Labor Relations:** Lance Teachworth.

**Deputy Commissioner, Personnel:** Elaine Johnson.

**Function:** The department has two major bureaus and several smaller units to carry out its programs and policies for state personnel.

**Labor Relations Bureau** negotiates with the exclusive representatives of bargaining units and for contract administration.

**Personnel Bureau** is responsible for employee recruitment and examination, classification and compensation, employee benefits and training.

**Equal Opportunity Unit** develops and coordinates equal opportunity programs.

**Administration Services Unit and Information Services Unit** provide administrative support to the department.

## DEPARTMENT OF ENERGY AND ECONOMIC DEVELOPMENT

---

900 American Center Bldg., St. Paul 55101, (612) 297-1290.

**Law provides:** that the department is to plan, coordinate and implement strategies to preserve and develop Minnesota's energy and economic resources and to administer the financing programs of the Energy and Economic Development Authority (Minnesota Statutes, Chapters 116J, 116M).



**Commissioner:** David Speer.

**Biography:** Golden Valley. University of Minnesota (B.S., political science); founder and president, Padilla and Speer, Inc, public relations firm; editor, Associated Press; reporter, Minneapolis Star and Minneapolis Tribune; chair, Minnesota Arts Education Task Force.

**Appointed:** December, 1986.

**Salary:** \$60,009.

**Function:** To promote economic growth by encouraging business expansion, developing the state's economic base, encouraging increased trade, and creating jobs.

**Economic Development Division** markets financial, tax, and employment programs that help new business start-ups and expansions and provides technical assistance to communities.

**Community Development Division** administers state and federal grant programs to local governments for housing, public facilities, economic development, and outdoor recreation facilities.

**Policy Analysis Division** develops strategies and policies to promote economic growth.

**Trade Office** markets Minnesota internationally and assists Minnesota businesses to succeed in the world marketplace.

**Tourism Office** markets the state of Minnesota to increase tourism.

**Science and Technology Office** coordinates science and technology programs and promotes the biomedical, health system, and computer software/courseware industries.

**Financial Management Division** serves as staff to energy and economic development authority.

## DEPARTMENT OF FINANCE

---

309 State Administration Bldg., St. Paul 55155, (612) 296-5900.

**Law provides:** that the commissioner shall have charge of the financial affairs of the state and keep the general books of account of the state (Minnesota Statutes, Chapter 16A).

**Commissioner:** Peter J. (Jay) Kiedrowski.

**Biography:** Minneapolis. University of Minnesota (B.S., 1971, engineering), University of Minnesota, School of Public Affairs, (M.A., 1973); U.S. Department of Transportation, Minnesota Senate Office of Research, asst. coordinator for finance and management, Minneapolis; deputy commissioner, Minnesota Department of Finance; married, three children.

**Appointed:** June 3, 1985.

**Salary:** \$69,955.



**Deputy Commissioner:** Nellie Johnson.

**Assistant Commissioner, Accounting Services:** Geraldine Benting.

**Assistant Commissioner, Budget Services:** Brian Roherty.

**Assistant Commissioner, Cash and Debt Management:** Peter Sausen.

**Function:** The department is responsible for the administration of the financial affairs of the state.

**Economic Analysis Division** analyzes economic factors affecting the state's financial affairs.

**Administrative Services Division** provides internal fiscal, personnel and office services to all sections of the department.

**Director:** Gordon Yurich.

**Statewide Accounting Operations Division** operates the state accounting system.

**Director:** Roy Muscatello.

**Central Payroll Division** issues salary warrants for the executive branch and judicial officers.

**Director:** Don Smith.

**Financial Systems Division** maintains the computerized financial systems of the department.

**Director:** James Stavsvick.

**Financial Reporting Division** publishes the state's annual financial report and forecasts and monitors cash flow.

**Director:** Rosalie Greeman.

**Budget Development Teams** assist the commissioner in budget and policy analysis.

**Team Leaders:** Ted Spiess, Dale Nelson, Nancy Feldman, Ron Hackett.

**Budget Support Division** plans biennial budget and reviews and approves fees.

**Director:** Bruce Reddemann.

**Financial Planning and Analysis Division** prepares information on historical, current, and projected state revenue and expenditures.

**Director:** Charlie Bieleck.

**Debt Management Division** manages the state's long term general obligation debt and short term financing.

**Rural Farm Administration** restructures outstanding farm debt of qualified farmers through participating lenders.

**Director:** David Johnson.

## DEPARTMENT OF HEALTH

717 Delaware St. S.E., Minneapolis 55440, (612) 623-5000.

**Law provides:** that the commissioner is responsible for the development and maintenance of an organized system of programs to protect, maintain and improve the health of the citizens (Minnesota Statutes, Chapter 144).



**Commissioner:** Sister Mary Madonna Ashton.

**Biography:** Minnesota native; College of St. Catherine (B.A.), St. Louis University (M.S.W.), University of Minnesota (M.H.A.), Harvard University (advanced study, health management systems program); medical social service director, St. Joseph's Hospital, St. Paul; president, chief executive officer, St. Mary's Hospital and Rehabilitation Center, Minneapolis.

**Appointed:** 1983.

**Salary:** \$59,774.

**Function:** The department describes and identifies public health problems through collection and analysis of health data; provides services to prevent and control disease; establishes and enforces standards for health care facilities and for environmental health hazards; monitors the state's health care delivery system; provides technical assistance for health care facilities and professionals; disseminates public health information; coordinates, integrates and evaluates local, state and federal programs and services affecting the public's health; advises the governor and the legislature on matters affecting public health.

## DEPARTMENT OF HUMAN RIGHTS

500 Bremer Tower, St. Paul 55101, (612) 296-5663.

**Law provides:** that the commissioner administer and enforce the Minnesota Human Rights Act and exercise leadership in the development of human rights policies and programs to carry state policy to free individuals from illegal discrimination (Minnesota Statutes, Chapter 363).



**Commissioner:** Stephen Cooper

**Appointed:** 1987

**Function:** The department receives, screens, and investigates charges of discrimination to determine whether there is probable cause to believe the law was violated and resolves complaints through agreement of the parties or through litigation; informs and educates the public about the practices prohibited by the act and individual rights, responsibilities, and remedies under the law; and administers the state's contract compliance program.

**Deputy Commissioner:** Donald A. Gemberling.

**Assistant to the Commissioner:** Martha N. Cobb.

**Enforcement Program Director:** Steven Lapinsky.

**Management Services Director:** Gary Belisle.

## DEPARTMENT OF HUMAN SERVICES

Centennial Bldg., St. Paul 55155, (612) 296-6117.

**Law provides:** that the commissioner administer and supervise public assistance, child welfare and non-institutional services to handicapped persons and administer regional treatment centers for chemically dependent, mentally retarded and mentally ill persons, and state nursing homes for geriatric patients (Minnesota Statutes, Sections 245, 246, 251, 256E).

**Commissioner:** Sandra S. Gardebring.

**Biography:** Native of North Dakota. Luther College, Decorah, Iowa (B.A.), University of Minnesota Law School; twice executive director of the Minnesota Pollution Control Agency; director, Environmental Protection Agency's Region V Enforcement Division; chair, Metropolitan Council.

**Appointed:** 1986.

**Salary:** \$62,500.



**Deputy Commissioner:** Charles C. Schultz.

**Assistant Commissioners:** Allyson Ashley, Maria Gomez, Al Hanzal, Margaret Sandberg.

**Function:** The department supervises county administration of public assistance and community social service programs and directly administers state residential facilities (eight regional treatment centers, two state nursing homes). It directly administers service programs for hearing impaired persons and licenses public, private and voluntary agencies and programs to serve certain population groups.

The department supervises locally administered income maintenance and community social services programs; medical assistance; aid for families with dependent children; supplemental assistance for the aged, blind and disabled; general assistance and general assistance medical care; social services to dependent and neglected children, vulnerable adults, elderly persons unable to live independently; and emotionally disturbed, mentally ill, mentally retarded and chemically dependent persons, in need.

#### STATE RESIDENTIAL FACILITIES

**Anoka-Metro Regional Treatment Center:** mental illness, chemical dependency.

**Brainerd Regional Human Services Center:** mental illness, chemical dependency, mental retardation.

**Cambridge Regional Human Services Center:** mental retardation.

**Faribault Regional Center:** mental retardation.

**Fergus Falls Regional Treatment Center:** mental retardation, mental illness, chemical dependency.

**St. Peter Regional Treatment Center/Minnesota Security Hospital:** mental retardation, mental illness, chemical dependency.

**Willmar Regional Treatment Center:** mental retardation, mental illness, chemical dependency.

**Ah-Gwah-Ching Nursing Home, Walker:** geriatric.

**Oak Terrace Nursing Home, Minnetonka:** geriatric.

## DEPARTMENT OF JOBS AND TRAINING

390 N. Robert St., St. Paul 55101, (612) 296-3711.

**Law provides:** that the department has responsibility for income and employment policies and for linking payments, job training and placement programs with veterans' programs, workers' compensation, vocational and post-secondary training, federal income insurance programs, economic development programs and rehabilitation services (Minnesota Statutes, Chapter 268).

**Commissioner:** Joe Samargia.

**Biography:** St. Paul. Born November 19, 1942, Eveleth; Dunwoody Industrial Institute, Minneapolis (welding); coordinator, Minnesota Emergency Employment Development (MEED) Program; president, Local 1938 United Steelworkers of America (7 years), welder, U.S. Steel Co., Reserve Mining Co.

**Appointed:** August, 1985.



**Deputy Commissioner:** Fred Matson.

**Administrative and Technical Services Division** provides support services to the operating divisions.

**Assistant Commissioner:** Connie Braziel.



**Jobs, Opportunities and Insurance Division** operates job service, the unemployment insurance program and the Minnesota employment and economic development wage subsidy program and oversees administration of federal job training programs, various state grants that provide training and temporary jobs to welfare recipients and anti-poverty programs such as energy assistance, weatherization and emergency food and shelter programs.

**Assistant Commissioner:** Michael Gunderson.

**Rehabilitation Services Division** prepares physically, mentally and emotionally handicapped people for employment compatible with their abilities.

**Assistant Commissioner:** William Niederloh.

## DEPARTMENT OF LABOR AND INDUSTRY \_\_\_\_\_

444 Lafayette Rd., St. Paul 55101, (612) 296-6107.

**Law provides:** that the department shall administer the laws relating to workers' compensation and working conditions and wages (Minnesota Statutes, Section 175.001).



**Commissioner:** Ray Bohn.

**Biography:** Mankato State University; Viet Nam veteran; Minnesota DFL finance director; former newspaper publisher; special asst. to the governor; executive director, American Diabetes Assn. of Minnesota; director, Minnesota Department of Public Service (1983-86).

**Appointed:** 1986.

**Salary:** \$60,000.

**Deputy Commissioner:** Ken Peterson.

**Function:** The department is a regulatory agency which protects the rights of working people and provides advisory service to employers and the public.

**Assistant to the Commissioner:** Frank Ongaro.

**Director, Communications:** Kathleen Janasz.

**Director, Research and Education:** Sue Robertson.

**Director, Agency Administration:** David Abrams.

**Assistant Commissioner, Regulation and Enforcement:** Charles Curren.

**Occupational Safety and Health Division** enforces the laws, codes and regulations for the work environment.

**Director:** Ivan Russell.

**Occupational Safety and Health Consultation Unit** advises the private sector on safe workplaces.

**Director:** Timothy Tierney.

**Apprenticeship Division** assists in implementing Minnesota's voluntary apprenticeship law.

**Director:** Bob Wickland.

**Code Enforcement Division** regulates the manufacture and maintenance of boilers and pressure vessels.

**Director:** B. James Berg.

**Information Management Services Division** provides data and word processing support services to the department.

**Director:** Arthur Gasche.

**Labor Standards Division** administers laws for minimum wage, child labor, overtime and other employment issues.

**Director:** Donald Jackman.

**Assistant Commissioner, Worker's Compensation:** Ann Clayton.

**Division Counsel:** Gary Mesna.

**Director, Rehabilitation and Medical Services:** Mary Jo Glumack.

**Director, Mediation Services:** Charlotte Neigh.

**Director, Records and Compliance:** Bona Faye Venburg.

## DEPARTMENT OF MILITARY AFFAIRS

Veterans Service Bldg., St. Paul 55155-2098, (612) 296-4666.

**Law provides:** that the adjutant general shall be the chief of staff to the commander-in-chief and the administrative head of the military department with responsibility for the military forces and reservations of the state (Minnesota Statutes, Chapter 190).

**Adjutant General:** James G. Sieben.

**Biography:** Born April 19, 1924, Hastings; University of Minnesota, Stanford University; graduate, U.S. Army Command, General Staff College, Industrial College of the Armed Forces; active duty (WWII, Korean War); awarded: Legion of Merit, Silver Star for Gallantry (twice), Meritorious Service Medal, Purple Heart for wounds received in World War II, Combat Infantryman's Badge, Norwegian Distinguished Service Medal (HG), Order of Commander of the Royal Order of St. Olav from King Olav of Norway, National Guard Assn. Distinguished Service Medal, Minnesota Distinguished Service Medal, Medal for Merit and Commendation Medal; Minnesota National Guard (1948 until present); married.



**Appointed:** 1975.

**Assistant Adjutant General, Army:** Brigadier General John H. Cox.

**Assistant Adjutant General, Air:** Brigadier General Joseph J. Kazek.

**Chief of Staff:** Colonel Richard L. Hayes.

**Air Guard Executive Staff Officer:** Colonel Donald B. Solwold.

**Director of Plans, Operations and Training:** Lieutenant Colonel Benton D. Murdock.

**Military Support to Civilian Authorities:** Lieutenant Colonel Ronald L. Deppa.

**Director of Personnel:** Lieutenant Colonel Steven E. DeMars.

**Director of Finance:** Chief Warrant Officer Thomas J. Ryan.

**Support Personnel Management Officer:** Lieutenant Colonel Duane D. Paisley.

**Staff Judge Advocate:** Major Jon C. Cieslak.

**Public Affairs Officer:** Lieutenant Colonel David W. Pearson.

**Function:** The adjutant general is charged with the recruitment, organization, administration, training, discipline and supply of the military force of the state: the Minnesota National Guard.

The Minnesota National Guard is equipped and, to a large extent, maintained by the federal government and can be ordered into active military service by the federal government. The guard has served in active federal service in all of the nation's wars, beginning with the Civil War and including the Korean War. Units are stationed in seventy-one state-owned armories and an army aviation base in St. Paul. Air units are based at the Duluth and Minneapolis-St. Paul International Airports. The department also controls the guard's annual training site, Camp Ripley, near Little Falls.

## DEPARTMENT OF NATURAL RESOURCES

500 Lafayette Rd., St. Paul 55146, (612)296-6157.

**Law provides:** for the commissioner to coordinate management of the public domain and to best serve the public in developing a long range program to conserve the natural resources of the state (Minnesota Statutes, Chapter 84).

**Commissioner:** Joseph N. Alexander.

**Biography:** St. Paul. Born August 31, 1923, Kentucky; University of Minnesota, Metropolitan State University (B.A., public administration); career employee and holder of professional positions in the enforcement and administration divisions of the department (1957-79).

**Appointed:** 1979.

**Salary:** \$59,779.



**Function:** The mission of the department is to perpetuate and enhance the state's rich heritage of lands, waters, timber, minerals, fish, wildlife and other natural resources for the benefit of present and future generations.

**Division of Enforcement** enforces state resource statutes, provides youth training, and engages in public relations and conservation programs.

**Division of Fish and Wildlife** manages and protects the fish and wildlife resources to provide recreational opportunities.

**Division of Forestry** manages and protects the forest environment, improves wildlife habitat, practices land and water conservation, and provides forest fire protection.

**Division of Minerals** provides for the management of 10 million acres of state owned trust fund and tax-forfeited mineral rights.

**Division of Parks and Recreation** manages sixty-four state parks and seventeen waysides, and maintains campgrounds, trails, picnic areas and other facilities within those areas.

**Division of Waters** has general administrative jurisdiction over the public waters of the state, both surface and underground.

**Trails and Waterways Unit** responds to public needs for recreational trails, waterways and public accesses.

**Assistant Commissioner of Administration** directs financial management, engineering, lands, licenses, field services, records and office services.

**Assistant Commissioner of Planning and Special Services** directs planning, human resources, information, education, volunteer services, youth programs, citizen participation, affirmative action.

**Assistant to the Commissioner for Operations** directs six operating divisions and the Trails and Waterways Unit.

## DEPARTMENT OF PUBLIC SAFETY

211 Transportation Bldg., St. Paul 55155, (612) 296-6642.

**Law provides:** that the department coordinates and directs the functions and services of the state relating to the safety and convenience of its citizens (Minnesota Statutes, Chapter 299A).



**Commissioner:** Paul J. Tschida.

**Biography:** Graduate, University of Minnesota Law School; member, Minnesota Bar Assn.; special agent FBI; asst. attorney general; superintendent, Bureau of Criminal Apprehension; director of security, Dayton.

**Appointed:** 1983.

**Salary:** \$57,475.

**Deputy Commissioner:** Marina A. McManus.

**Assistant Commissioner:** Frank Dougherty.

**Assistant Commissioner:** Neil Haugerud.

**Assistant to the Commissioner:** Diane Dybevik.

**Function:** The department is an enforcement, licensing and services agency which develops and operates programs in the areas of law enforcement, traffic safety, liquor control, fire safety, driver and vehicle licensing, emergency management and public safety information.

**Bureau of Criminal Apprehension** assists law enforcement agencies, upon request, in providing investigative and specialized law enforcement services.

**Superintendent:** John D. Erskine.

**Driver and Vehicle Services** Division is responsible for motor vehicle registration, driver licensing, licensing motor vehicle dealers, driving records and no-fault insurance.

**Director:** Marlene Swanson.

**Emergency Services Division** is responsible for planning and coordinating emergency operations throughout the state.

**Director:** Thomas Motherway.

**Fire Marshal Division** investigates fires upon request by fire or law enforcement officials and inspects public facilities for fire safety.

**Fire Marshal:** Thomas R. Brace.

**State Patrol** provides traffic surveillance and enforcement on the highways, assists motorists at accidents, inspects school buses, and enforces safety laws.

**Chief:** Col. D. Roger Ledding.

**Capitol Security** provides security for all state buildings in the capitol complex and state buildings in the Twin Cities.

**Director:** Capt. Richard Smith.

**Liquor Control Division** enforces state liquor laws, inspects retail and wholesale liquor establishments, and issues certain licenses.

**Director:** Joseph Novak.

## DEPARTMENT OF PUBLIC SERVICE

---

160 E. Kellogg Blvd., 7th Floor, St. Paul 55101, (612)296-7107.

**Law provides:** that the department is responsible for enforcement of chapters 216A, 216B, 237, 239, and 116J.035 through 116J.381 of *Minnesota Statutes*, public utilities commission rules and orders, energy division rules, and the other statutory duties prescribed by those chapters (Minnesota Statutes, Section 216A.07).

**Director:** Tony Perpich.

**Biography:** Deputy commissioner, Minnesota Department of Energy and Economic Development/Energy Division (1983-86); director, state office of consumer services (1983); chair, senate tax committee (1973-77); Minnesota State Senate (1967-76).

**Appointed:** 1986.

**Salary:** \$52,000.



**Deputy Director:** William G. Brown.

**Function:** The department serves as an advocate of the public interest related to regulated telephone, natural gas, and electric utilities. It has jurisdiction over weighing and measuring devices and is responsible for developing and implementing statewide energy policies and programs.

**Utilities Division** prepares recommendations for rates, tariffs, and quality of service for all telephone, electric and gas utilities regulated by the state; enforces the rates, rules and policies set by the Minnesota Public Utilities Commission and intervenes in federal energy activities on behalf of Minnesota.

**Utilities Division Director:** Kenneth A. Nickolai.

**Weights and Measures Division** ensures the accuracy of all commercial weighing and measuring devices in the state and assures the quality of petroleum products.

**Director:** Edward Skluzacek.

**Energy Division** supplies data on statewide energy production and use; monitors energy supplies and distribution networks; formulates energy policy; and provides information, education, outreach and financing programs to improve energy efficiency and promote the cost-effective development of indigenous energy resources.

**Energy Division Director:** Marsha Battles-Jenks.

**Administrative Services Division** provides department management and centralized services.

**Personnel and Budget Director:** William H. Janisch.

## DEPARTMENT OF REVENUE

---

Centennial Office Bldg., St. Paul 55145, (612) 296-3401.

**Law provides:** that the department shall execute general supervision over the administration of Minnesota tax laws (Minnesota Statutes, Chapter 270.06).



**Commissioner:** Thomas J. Triplett.

**Biography:** Minneapolis. Born April 29, 1947, Clinton, Iowa; Grinnell College (B.A., 1969), Duke University School of Law (J.D., 1972); attorney in private practice (1972-74); counsel to Minnesota State Senate (1974-78); legislative counsel to the governor (1978); officer, The Minnesota Project (1979-82); director, Minnesota State Planning Agency (1983-85).

**Appointed:** 1985.

**Salary:** \$60,000.

**Function:** The department collects approximately \$5 billion in state taxes from Minnesota's taxpayers each year. The department develops forms and furnishes all state taxpayers with information about their tax obligations and receives, records, and processes tax payments and tax refunds. To guarantee taxpayer compliance, the department maintains and monitors records of over five million taxpayer accounts, conducts audits, contacts delinquent taxpayers by mail and phone, and can initiate legal action to compel taxpayers to pay. The department makes regular reports on its activities to the governor and legislature.

**Administrative Program** provides appeals, information system, fiscal, human resources, operations research and internal audit services.

**Deputy Commissioner:** Raymon Dore.

**Operations Program** provides administrative, tax return processing, records management and taxpayer accounting services.

**Assistant Commissioner:** CynDee Hawbaker.

**Tax Compliance Program** provides audit, collection, criminal enforcement and quality assurance services.

**Assistant Commissioner:** John James.

**Tax Policy Program** develops tax reform proposals and provides research, local government analysis, and legislative and legal services.

**Assistant Commissioner:** John Haynes.

**Taxpayer Services Program** provides property tax review, publications and media, taxpayer information and special tax program services.

**Assistant Commissioner:** Dennis Erno.

## DEPARTMENT OF TRANSPORTATION

---

Transportation Bldg., St. Paul 55155, (612) 297-1177.

**Law provides:** that the department shall be the principal agency for development, implementation, administration, consolidation and coordination of transportation policies, plans and programs (Minnesota Statutes, Chapter 174).



**Commissioner:** Leonard W. Levine.

**Biography:** St. Paul. University of Minnesota (B.S., language arts; education: English, speech, journalism); teacher, Fridley public schools (1961-64), St. Paul public schools (1964-68); community relations consultant, St. Paul public schools (1968-70); St. Paul City Council (1970-83); commissioner, Minnesota Department of Human Services (1983-86); wife: Carole, three children.

**Appointed:** 1986.

**Salary:** \$68,700.

**Deputy Commissioner:** Douglas H. Differt.

**Function:** The department seeks to provide a balanced transportation system for the state and develops and implements policies, plans, and programs for aeronautics, highways, motor carriers, pipelines, ports, public transit, and railroads.

**Office of Government Relations** acts as the liaison with the legislature and provides information to the public.

**Director:** Richard D. Borson.

**Audit Section** works with the federal government, private firms under contract, and the legislative auditor.

**Director:** Ronald W. Gipp.

**Aeronautics Division** administers state and federal funds for municipal airports, participates in airline route development, provides radio and navigational aids, electrical and lighting systems, and disseminates aviation and safety information.

**Assistant Commissioner:** Raymond J. Rought.

**Finance and Administration Division** provides financial management, organizational, personnel and information system services to the department.

**Assistant Commissioner:** Richard B. Keinz.

**Operations Division** supervises pre-design studies and reports, detailed design, hydraulics engineering, soils and materials testing, road condition studies, bridge inspection and maintenance, construction, reconstruction and maintenance of the trunk highway system.

**Assistant Commissioner:** Lawrence F. McNamara.

**Program Management Division** works with policymakers, providers, and users in the management of the state's transportation system.

**Assistant Commissioner:** Darryl Durgin.

**Technical Services Division** supports the other divisions with engineering expertise and disburses road and bridge funds to counties and eligible cities.

**Assistant Commissioner:** Eugene E. Ofstead.

## DEPARTMENT OF VETERANS AFFAIRS

Veterans Services Bldg., St. Paul 55155, (612)296-2562.

**Law provides:** that the department was established to furnish services and benefits to veterans and their families (Minnesota Statutes, Chapter 196).

**Commissioner:** William J. Gregg.

**Biography:** Roseville. Born July 23, 1925, Eveleth; education: St. Thomas College (B.A., accounting), Catholic University of America (M.S., hospital administration); veteran (WWII); hospital consultant, Minnesota Department of Health (1969-71), administrator, Minnesota state veterans homes (1971-80), administrator, Chanhassen Centers (1980-83); wife: Jeanne.

**Appointed:** 1983.

**Salary:** \$46,000.



**Deputy Commissioner:** Jeffrey L. Olson.

**Administrative Assistant:** Lori McCormick.

**Minnesota Veterans Home** (Minneapolis) provides a full range of health care.

**Veterans Home** (Hastings) provides domiciliary care to disabled veterans.

**Administrative Services Division** provides general administrative support to the department in fiscal and personnel management.

**Administrative Management Director:** Thomas Barrett.

**Agent Orange Information and Assistance Division** reviews and compiles all data relating to Agent Orange and other herbicides.

**Veterans Benefits Division** provides temporary financial assistance, information and referral services.

**Claims Services Division** advocates for veterans and dependents seeking assistance from the U.S. Veterans Administration.

**Field Services Division** provides functional supervision and assistance to the eighty-seven county veterans service officers.

## IRON RANGE RESOURCES AND REHABILITATION BOARD

---

Highway 53 South, P.O. Box 441, Eveleth 55734, (218) 744-2993.

**Law provides:** that the board consists of five senators, five representatives, and the commissioner of natural resources. A commissioner is appointed by the governor (Minnesota Statutes, Section 298.22).



**Commissioner:** Jack H. DeLuca.

**Biography:** Hibbing. Born February 21, 1932, Virginia; University of Denver (B.S., 1956, business administration); U.S. Army (1952-54); Pacific Isle Mining Company, Hibbing (1956-61); Abe W. Mathews Engineering Co. and Affiliates, Hibbing (1961-83); minerals consultant (1983-85); married, four children.

**Appointed:** 1987.

**Salary:** \$60,000

**Deputy Commissioner:** Phillip Landborg.


**Function:** The board serves in an advisory capacity to the commissioner. The agency is funded from a portion of the taconite production tax receipts and interest from dedicated funds to conduct grant and loan programs supporting economic development, human and vocational rehabilitation, and tourism. The board also administers environmental development funds for Carlton and Koochiching counties and programs for mineland reclamation, building demolition, and trails in northeastern Minnesota. The department owns and operates the Giants Ridge Recreation Area and Ironworld, USA.

## MINNESOTA POLLUTION CONTROL AGENCY

---

520 Lafayette Rd., St. Paul 55155, (612) 296-6300.

**Law provides:** that the agency shall have an executive director and a nine member citizen board appointed by the governor to administer the laws relating to preservation of the environment and protection of the public health consistent with the economic welfare of the state (Minnesota Statutes, Chapter 116).



**Executive Director:** Thomas J. Kalitowski.

**Biography:** University of Minnesota (1970, political science; 1973, law degree); special asst. attorney general (1973-75); asst. commissioner of agriculture (1975-77); chair, Water Planning Board; chair, Upper Mississippi River Basin Commission and Red River Water Resources Council (1977-83); chair, Environmental Quality Board (1983-84).

**Appointed:** 1984.

**Salary:** \$60,000.

**Deputy Executive Director:** Michael Robertson.

**Assistant Executive Director:** Barbara Lindsey Sims.

**Senior Executive Officer:** Lovell E. Richie, Jr.

**Office of Administrative Services:** John Klaus.

**Function:** The agency deals directly or indirectly through local governments with the state's pollution problems. A system of administrative rules regulates pollutants released to the environment under specified conditions. The interest and requirements of other state departments involved with other aspects of the resource are incorporated into the programs of the agency.

**Water Quality Division, Director:** Tim Scherkenbach.

**Air Quality Division, Director:** J. Michael Valentine.

**Solid and Hazardous Waste Division, Director:** Richard Svanda.

Five regional offices are maintained in Brainerd, Detroit Lakes, Duluth, Marshall and Rochester.

## STATE PLANNING AGENCY

---

100 Capitol Square Bldg., 550 Cedar St., St. Paul 55101, (612) 296-3985.

**Law provides:** that the agency shall provide direction, advice, consultation, and coordination in the preparation of initiatives and plans, so that the state will benefit from an integrated program for the development and effective use of its human, physical, and financial resources (Minnesota Statutes, Chapter 116K).

**Director:** Lani Kawamura.

**Biography:** Minneapolis. Boston University, University of Minnesota; deputy director, Minnesota State Planning Agency (1983-85); special asst., Office of the Governor (1983).

**Appointed:** 1985.

**Salary:** \$60,000

**Deputy Director:** Jack Ditmore.

**Assistant Director, Policy Coordination:** Dan Loritz.

**Assistant Director, Operations and Management:** Joe Sizer.

**Function:** To coordinate public policy and planning for the executive branch of Minnesota government, including policy analysis and information services.

**Policy Analysis** focuses on environmental and natural resource, human services, and public investment issues.

**Environmental Division** provides coordinated analyses of issues and proposed activities likely to affect the environment of the state; provides support staff for Minnesota Environmental Quality Board.

**Assistant Director:** Tom Rulland.

**Human Services Division** emphasizes health, developmental disabilities, criminal justice, and social services planning.

**Assistant Director:** Linda Sutherland.

**Public Investment Division** conducts program and policy analysis in capital investments (infrastructure), housing, transportation, and business regulation; provides support to Minnesota Wellspring.

**Assistant Director, Public Investment:** A. Edward Hunter.

**Planning Information Center** provides computer, mapping and analytical services in areas of demography and environmental planning and responds to information requests from other agencies.

**Assistant Director:** Alan Robinette.

## INDEPENDENT STATE AGENCIES

---

### MINNESOTA HISTORICAL SOCIETY

Minnesota Historical Society Bldg., 690 Cedar St., St. Paul 55101, (612) 296-6126.

**Law provides:** that the society is a semi-state agency chartered by the first territorial legislature in 1849; governed by an independent board of thirty members plus the society's six officers; the six constitutional officers serve as ex officio members (Minnesota Statutes, Chapter 138).





**Director:** Nina M. Archabal.

**Biography:** St. Paul. Radcliffe College (B.A.), Harvard University (M.A.T.), University of Minnesota (Ph.D.); Minnesota Historical Society: asst. supervisor, education division (1977-78), deputy director for program management (1978-86), acting director (1986-87); serves as state historic preservation officer and state historical records coordinator.

**Appointed:** 1987.

**Deputy Director:** John J. Wood.

**Function:** The society is the oldest institution in the state and is the official custodian of the state's history. Its purpose is to nurture a knowledge of and appreciation for the history of Minnesota. The society collects and preserves those items, records, and published materials that document the human experience in Minnesota and interprets the state's cultural heritage through publications, educational programming, exhibitions, and a statewide network of historic sites. The society serves as a free public research library, oversees the preservation of the Minnesota State Capitol, and administers the state's historic preservation, public records, archaeology, and folklife programs. The society provides assistance to county and local historical organizations, units of government, and individuals in identifying, preserving, and interpreting the cultural resources of Minnesota.

The society publishes *Minnesota History*, a quarterly journal; *Roots*, a magazine for school children; *Minnesota History News*, a bi-monthly newsletter; and books of historical interest. The society also mounts thematic exhibits about Minnesota history and offers education programs to schools and other special and general audiences. Membership in the society is open to anyone. Public programming is offered at state historic sites on a regular basis.

#### STATE HISTORIC SITES

Alexander Ramsey House, St. Paul.  
 Comstock House, Moorhead.  
 Forest History Center, Grand Rapids.  
 Fort Ridgely, Fairfax.  
 Grand Mound, International Falls.  
 Historic Fort Snelling, Minneapolis.  
 James J. Hill House, St. Paul.  
 Jeffers Petroglyphs, Jeffers.  
 Lindbergh House, Little Falls.  
 Lower Sioux Agency, Redwood Falls.  
 Mille Lacs Indian Museum, Vineland.  
 Minnesota Historical Society, St. Paul.  
 Minnesota State Capitol, St. Paul.  
 Northwest Company Fur Post, Pine City.  
 Oliver H. Kelley Farm, Elk River.  
 Split Rock Lighthouse, Two Harbors.

#### MINNESOTA STATE AGRICULTURAL SOCIETY

State Fairgrounds, St. Paul 55108, (612) 642-2200.

**Law provides:** that the society conducts the annual Minnesota State Fair and administers the maintenance, control and improvement of the state fairgrounds, located on the northwestern edge of St. Paul. The society (and fair) is financially self-sufficient, using no tax dollars, and is governed by a ten member board of managers. The board is elected by the society's authorized delegates, representing state county fairs and various agribusiness groups.

**Secretary/General Manager:** Mike Heffron.

#### MINNESOTA STATE HORTICULTURAL SOCIETY

161 Alderman Hall, University of Minnesota, St. Paul 55108, (612) 624-7752.

**Law provides:** that the society, founded in 1866, should collect and disseminate horticultural information to Minnesotans. It publishes the *Minnesota Horticulturist* magazine nine times a year; spon-

sors workshops, flower shows, and other programs; maintains a horticultural library; and helps develop community beautification programs. Membership, open to any interested person, is approximately 13,000.

**Executive Secretary:** Glenn H. Ray.

### **SIBLEY HOUSE ASSOCIATION**

55 D St., Mendota 55150, (612) 452-1596.

**Law provides:** for the association to own, operate and maintain the 7½ acre Sibley site in Mendota including three historic houses: Sibley House, home of Minnesota's first governor; Faribault House, an Indian museum; and du Puis House. All Minnesota members of the Daughters of the American Revolution are automatically members of the Sibley House Association.

**President:** Mrs. Donald P. Egert.

### **UNIVERSITY OF MINNESOTA**

100 Church St. S.E., Minneapolis 55455, (612) 625-5000.

**Law provides:** "that there shall be established in this territory an institute under the name and style of the University of Minnesota; the government of this university shall be vested in a board of regents elected by the legislature for six year terms" (Territorial Laws 1851, Chapter 3; perpetuated by the Minnesota Constitution, Article XIII, Section 3)

#### **University of Minnesota Board of Regents**

Wendell Anderson, Wayzata.  
Charles H. Casey, West Concord.  
M. Elizabeth Craig, Minnetonka.  
J. P. Grahek, Ely.  
Wally Hilke, St. Paul.  
Elton A. Kuderer, Fairmont.

David M. Lebedoff, Minneapolis.  
Charles F. McGuiggan, Marshall.  
Wenda W. Moore, Minneapolis.  
David K. Roe, Medicine Lake.  
Stanley D. Sahlstrom, Crookston.  
Mary Schertler, St. Paul.

**President of the University and President (ex officio) Board of Regents:** Kenneth H. Keller.

**Biography:** Chemical engineer/educator. Born New York, 1934; Columbia University (B.A., 1956; B.S., 1957), Johns Hopkins University (M.S.E., 1963; Ph.D., 1964); engineer, officer, U.S. Navy (1957-61); University of Minnesota (1964-present).

**Appointed:** March, 1985.

**Salary:** \$129,600.



**Function:** The university serves not only its students but all residents of Minnesota through its extension division, information services, radio station, agricultural services, sponsorship of cultural events, and its publications. The nation as a whole benefits from research in medicine, agriculture, social welfare and engineering.

#### **Colleges of the University**

College of Agriculture.  
College of Biological Sciences.  
College of Education.  
College of Forestry.  
College of Home Economics.  
College of Liberal Arts.  
College of Pharmacy.  
College of Veterinary Medicine.  
Continuing Education and Extension.  
Curtis L. Carlson School of Management.

General College.  
Graduate School.  
Hubert H. Humphrey Institute of Public Affairs.  
Institute of Technology.  
Law School.  
Medical School.  
School of Dentistry.  
School of Nursing.  
School of Public Health.  
University College.

**Service and Research Programs:** Health Services Research Center, Center for Urban and Regional Affairs, Minnesota Extension Service, James Ford Bell Museum of Natural History, Agricultural Experiment Stations, Minnesota Landscape Arboretum and numerous others (Call 625-5000 for information.)

**Cultural programs:** Cultural activities are featured on all campuses and include theater, dance, opera, musical organizations, art shows, library services and student centers for social functions.

### COORDINATE CAMPUSES OF THE UNIVERSITY OF MINNESOTA

**University of Minnesota, Duluth (UMD),** (218)726-8000.

**University of Minnesota, Morris (UMM),** (612)589-2211.

**University of Minnesota Technical College, Crookston (UMC),** (218)281-6510.

**University of Minnesota Technical College, Waseca (UMW),** (507)835-1000, ext. 200.

## BOARDS, COMMISSIONS, AND OTHER AGENCIES \_\_\_\_\_

### ANIMAL HEALTH BOARD.

90 W. Plato Blvd., St. Paul 55107, (612) 296-2942.

**Law provides:** for governor's appointment of two practicing veterinarians licensed in Minnesota and three persons engaged in the production of livestock in the state to protect the health of the domestic animals in the state and to carry out the provisions of chapter thirty-five, making rules it may deem expedient to that end (M.S., Chapter 35).

**Executive Secretary:** T. J. Hagerty, D.V.M.

### ARCHITECTURE, ENGINEERING, LAND SURVEYING AND LANDSCAPE ARCHITECTURE BOARD.

162 Metro Square Bldg., St. Paul 55101, (612) 296-2388.

**Law provides:** for governor's appointment of three architects, five engineers, two land surveyors, one landscape architect and six public members to examine and license architects, engineers, land surveyors and landscape architects and investigate complaints (M.S. 214.10, 326.02—326.15).

**Executive Secretary:** Lowell E. Torseth.

### ARMORY BUILDING COMMISSION.

Veterans Service Bldg., St. Paul 55155, (612) 296-4678.

**Law provides:** for the commission to acquire property for armory use, to exercise the right of eminent domain, to issue bonds for the construction and equipping of new armories, to sue or be sued, and to pay the cost of operating, maintaining and improving armories (M.S., Chapter 193).

**Executive Director:** Thomas E. Nesbitt.

### ARTS BOARD.

432 Summit Ave., St. Paul 55102, (612) 297-2603.

**Law provides:** for an eleven member board, appointed by the governor with consent of the senate, to review and make grants to non-profit organizations in support of arts activities and individual artists (M.S., Chapter 139).

**Executive Director:** Dr. Sam W. Grabarski.

### ASSESSORS BOARD

Bigelow Bldg., Garden Level, Suite 10, 450 N. Syndicate, St. Paul 55104, (612) 642-0481.

**Law provides:** for commissioner of revenue's appointment of two county assessors, two local assessors, two Department of Revenue employees, one professionally designated private appraiser and two public members to provide courses in assessment practices and license those who qualify (M.S. 270.41, 270.53).

### BARBER EXAMINERS BOARD.

500 Metro Square Bldg., St. Paul 55101, (612) 296-2364.

**Law provides:** for governor's appointment of three barbers and one public member to regulate the barber industry and protect the public interest through adoption and enforcement of rules and investigation of complaints (M.S. 154.22).

**Executive Secretary:** Adam J. Mikrot.

**BOARD OF ABSTRACTERS.**

2150 Third Ave., Suite 100, Anoka 55303, (612) 427-6831.

**Law provides:** for a seven member board appointed by the governor to administer the law governing abstracters, provide for the examination, licensing and renewal licensing of abstracters, and investigate complaints of fraudulent and dishonest practices (M.S. 386.61—387.76).

**Executive Secretary:** Mary Bakken.

**BOARD OF ACCOUNTANCY.**

5th Floor, Metro Square Bldg., St. Paul 55101, (612) 296-7937.

**Law provides:** for governor's appointment of a nine member board composed of five CPAs, two LPAs and two public members to examine and license public accountants and public accounting partnerships and corporations and investigate complaints and enforce a code of professional conduct (M.S. 326.165—326.231).

**Executive Secretary:** Pamela K. Smith.

**BOARD OF BOXING.**

500 Metro Square Bldg., St. Paul 55101, (612) 296-2501.

**Law provides:** for governor's appointment of a board of seven members to supervise all amateur and professional boxing (including full contact karate and kick boxing) contests and approve and issue licenses to promoters, boxers, managers, judges, seconds and referees (M.S. 341.05).

**Executive Secretary:** James J. O'Hara.

**BOARD OF DENTISTRY.**

2700 University Ave. W., Suite 109, St. Paul 55114, (612) 642-0579.

**Law provides:** for governor's appointment of a board of five dentists, one dental hygienist, one dental assistant and two public members to examine and license dentists and dental hygienists, register dental assistants and investigate complaints (M.S. 150A.01—150A.10, 214.09).

**Executive Director:** Douglas R. Sell.

**BOARD OF EXAMINERS FOR NURSING HOME ADMINISTRATORS.**

2700 University Ave. W., Room 104, St. Paul 55114, (612) 642-0595.

**Law provides:** for governor's appointment of four nursing home administrators, one physician, one nurse and three public members to examine and license nursing home administrators and investigate complaints (M.S. 144A.18—144A.29).

**Executive Director:** Phillip C. Newberg.

**BOARD OF NURSING.**

2700 University Ave. W., #108, St. Paul 55114, (612) 642-0567.

**Law provides:** for governor's appointment of five registered nurses, three licensed practical nurses and three public members to examine and license registered nurses and licensed practical nurses, investigate complaints and approve nursing schools (M.S. 148.181).

**Executive Director:** Joyce M. Schowalter.

**BOARD OF OPTOMETRY.**

2700 University Ave. W., #103, St. Paul 55114, (612) 642-0594.

**Law provides:** for governor's appointment of two public members and five qualified optometrists to examine and license optometrists, investigate complaints, and adopt rules (M.S. 148.52—148.62).

**Executive Director:** Burton H. Skuza, O.D.

**BOARD OF PEACE OFFICER STANDARDS AND TRAINING.**

Suite 495, 333 Sibley St., St. Paul 55101, (612) 296-2620.

**Law provides:** for governor's appointment of nine present or former peace officers, two municipal officials, and two public members to examine and license peace officers and constables, regulate

their training, mandate standards of selection and professional conduct, and investigate complaints (M.S. 626.84 - 626.855).

**Executive Director:** Mark K. Shields.

**BOARD OF PRIVATE DETECTIVES AND PROTECTIVE AGENTS.**

1246 University Ave., St. Paul 55104, (612) 642-0775.

**Law provides:** for the commissioner of public safety to appoint a five member body (two private citizens, one private detective, one protective agent, and the superintendent of the Bureau of Criminal Apprehension), to administer laws indicating licensing of private detectives and protective agents, license reissuance, complaint procedures, and unlicensed activity (M.S. 326.32 - 326.339).

**Executive Director:** Marie L. Ohman.

**BOARD OF PSYCHOLOGY.**

2700 University Ave. W., Room 101, St. Paul 55114-1095, (612) 642-0587.

**Law provides:** for governor's appointment of a board of two licensed psychologists, five licensed consulting psychologists and four public members to license qualified psychologists for private practice by examination or waiver and to investigate and dispose of complaints (M.S. 148.90).

**Executive Director:** Lois E. Mizuno.

**BOARD OF TEACHING.**

608 Capitol Square Bldg., 550 Cedar St., St. Paul 55101, (612) 296-2415.

**Law provides:** for governor's appointment of fifteen members to establish rules for licensure of public school teachers, for approval of teacher education programs, and for a code of ethics governing professional conduct and performance (M.S. 125.183).

**Executive Secretary:** Kenneth L. Peatross.

**BUREAU OF MEDIATION SERVICES.**

205 Aurora Ave., St. Paul 55103, (612) 296-2525.

**Law provides:** that the bureau is under the direction of the director who is appointed by the governor with the advice and consent of the senate. The bureau is an independent agency responsible for establishing and encouraging a stable and positive labor-management relationship in the public, non-profit and private sectors of Minnesota's economy (M.S. 179, 179A).

**Director:** Paul W. Goldberg.

**CAPITOL AREA ARCHITECTURAL AND PLANNING BOARD.**

B-46, State Capitol, St. Paul 55155, (612) 296-7138.

**Law provides:** for the lieutenant governor to chair a board of four members appointed by the governor, three members appointed by the mayor of St. Paul, and two members appointed by the legislature to oversee architectural design and comprehensive planning for the capitol area.

**Executive Secretary:** Gary Grefenberg.

**CHARITABLE GAMBLING CONTROL BOARD.**

1821 University Ave., N475, Griggs Midway Bldg., St. Paul 55104-3383, (612) 642-0555.

**Law provides:** for the board, consisting of designees of the commissioner of public safety and the attorney general and eleven members appointed by the governor, to issue licenses, insure compliance, make rules, register gambling equipment, and report on charitable gambling (M.S. 349.151).

**Executive Secretary:** Roger Franke.

**CHIROPRACTIC EXAMINERS BOARD.**

2700 University Ave. W., Suite 102, St. Paul 55114-1089, (612) 642-0591.

**Law provides:** for governor's appointment of five doctors of chiropractic in good standing who practice within Minnesota and two public members to examine and license doctors of chiropractic (M.S. 148.02).

**Executive Director:** Kent J. Erickson, D.C.

**COUNCIL ON BLACK MINNESOTANS.**

289 E. 5th St., Suite 210, St. Paul 55101, (612) 297-3708.

**Law provides:** for a council of seven public members and four ex-officio members from the legislature to research, monitor and lobby on public policy issues affecting black citizens and to act as advocate in areas of economic development, employment, education and social welfare (M.S. 3.9225).

**Executive Director:** Victor L. Propes.

**COUNCIL ON QUALITY EDUCATION.**

714 Capitol Square Bldg., St. Paul 55101, (612) 296-5072.

**Law provides:** for governor's appointment of ten members and appointment of nine by educational agencies to support research and development in school districts and provide grants for innovative and improved learning programs (M.S. 129B.01 - 129B.09).

**Executive Director:** Mary Lynne McAlonie.

**DESIGNER SELECTION BOARD.**

G-10, State Administration Bldg., St. Paul 55155, (612) 296-4656.

**Law provides:** for commissioner of administration's appointment and senate confirmation of five members to select designers for major state building projects (M.S. 16B.33).

**Executive Secretary:** George Iwan.

**EDUCATION BOARD.**

705 Capitol Square Bldg., St. Paul 55101, (612) 297-1925.

**Law provides:** for governor's appointment and senate confirmation of nine citizens to direct the Department of Education and set statewide policy for preschool, elementary, secondary, and community education and public libraries (M.S. 121.02).

**Board Administrator:** Ted L. Suss.

**EDUCATION COMMISSION OF THE STATES.**

300 Lincoln Tower, 1860 Lincoln St., Denver, CO 80295, (303) 830-3600.

**Law provides:** for the state to enter into an intra-state compact for education to provide a forum for educational matters and to effect a liaison with the federal government in education and be represented by a seven member commission (M.S. 121.81).

**ELECTRICITY BOARD.**

1821 University Ave., Room N191, St. Paul 55104, (612) 642-0800.

**Law provides:** for governor's appointment of two electrical suppliers from state rural areas, two master electricians who are contractors, two journeyman electricians, one registered consulting electrical engineer, two licensed alarm and communication system contractors engaged in the business of installing alarm and communication systems, and two public members to administer the laws relating to the examination and licensing of electricians and to inspect all new electrical installations (M.S. 214.09, 326.241).

**Executive Secretary:** John D. Quinn.

**ENVIRONMENTAL EDUCATION BOARD.**

Box #5, DNR Bldg., 500 Lafayette Rd., St. Paul 55155, (612) 296-2368.

**Law provides:** for a state board of six gubernatorial appointees, thirteen regional council appointees, and six ex-officio members to prepare an environmental education plan, advise the legislature and governor on environmental education, and coordinate the activities of regional councils (M.S. 116E.01).

**ENVIRONMENTAL QUALITY BOARD.**

110 Capitol Square Bldg., St. Paul 55101, (612) 296-9027.

**Law provides:** that the board provide for cooperation of state agencies affecting the environment, initiate environmental studies, review major actions, programs and legislation to ensure compliance with the environment policy act (M.S. 116C.01).

**Executive Director:** Michael D. Sullivan.

**ETHICAL PRACTICES BOARD.**

625 N. Robert St., St. Paul 55101-2520, (612) 296-5148.

**Law provides:** for governor's appointment of a six member citizen body, no more than three members of same party, to administer laws relating to public disclosure in campaign finance, lobbying, public officials' economic interests and conflicts of interest, and public financing of candidates (M.S. 10A.01 - 10A.34).

**Executive Director:** Mary Ann McCoy.

**EXPORT FINANCE AUTHORITY.**

90 W. Plato Blvd., St. Paul 55107, (612) 297-4659.

**Law provides:** for a six member board of directors, appointed by the governor and confirmed by the senate, to aid and facilitate the financing of exports from Minnesota (M.S. 17.105).

**Executive Director:** M. Noor Doja.

**GOVERNOR'S RESIDENCE COUNCIL.**

432 Summit Ave., St. Paul 55102, (612) 296-2961.

**Law provides:** for a fifteen member council to include members of state agencies; the governor's spouse; legislators; representatives of the family which donated the building and the fields of education, landscaping, architecture and interior design; and four public members to oversee renovation of the governor's residence (M.S. 16B.27).

**GREAT LAKES COMMISSION.**

10 State Capitol Bldg., St. Paul 55155, (612) 296-6648.

**Law provides:** for two state representatives, two state senators and one member appointed by the governor to represent Minnesota on the eight-state commission. The commission seeks to increase economic development of the Great Lakes while protecting their environmental integrity (M.S. 1.21-1.25).

**HANDICAPPED COUNCIL.**

208 Metro Square Bldg., 7th and Robert, St. Paul 55101, (612) 296-6785, 1-800-652-9747 (Voice and TDD).

**Law provides:** for governor's appointment of twenty-one members, a majority of whom are disabled persons or parents or guardians of disabled persons, to advise the governor, or legislature and state agencies and to provide information, and encourage coordination of planning programs and services (M.S. 256.481 - 256.482).

**Executive Director:** John T. Clawson.

**HIGHER EDUCATION FACILITIES AUTHORITY.**

278 Metro Square Bldg., St. Paul 55101, (612) 296-4690.

**Law provides:** for an independent agency to assist Minnesota institutions of higher education in construction and financing of projects with authority to issue revenue bonds, not to exceed \$150,000,000 outstanding bonds (M.S. 136A.25).

**Executive Director:** Joseph E. LaBelle.

**HOUSING FINANCE AGENCY.**

400 Sibley St., Suite 300, St. Paul 55101, (612) 296-7608.

**Law provides:** for an agency consisting of the state auditor, commissioner of energy and economic development, and five citizen members appointed by the governor to facilitate the construction, acquisition, improvement, and rehabilitation of housing for low and moderate income families by providing affordable financing and related assistance (M.S. 462A).

**Executive Director:** James J. Solem.

**INDIAN AFFAIRS COUNCIL.**

1819 Bemidji Ave., Bemidji 56601, (218) 755-3825.

127 University Ave., St. Paul 55155, (612) 296-3611.

**Law provides:** that the eleven tribal governments are represented by their chairmen or designees; provision is made for at-large election of two additional members representing Minnesota residents enrolled in non-Minnesota Indian reservations (M.S. 3.922).

**Executive Director:** Roger Head.

**MEDICAL EXAMINERS BOARD.**

2700 University Ave. W., #106, St. Paul 55114-1080, (612) 642-0538.

**Law provides:** for governor's appointment of seven doctors of medicine, one doctor of osteopathy, and three citizen members to license and certify persons involved in the practice of medicine and to enforce the Medical Practices Act (M.S. 147.01).

**Executive Director:** David M. Ziegenhagen.

**MEDICAL SERVICES REVIEW BOARD.**

Department of Labor and Industry, 444 Lafayette Rd., St. Paul 55101, (612) 297-4373.

**Law provides:** for commissioner's appointment of twelve members to hear appeals from decisions of the commissioner regarding supervision of medical care, quality control, and the eligibility of medical providers to receive payments for services and to advise on rules regarding medical care and services to injured employees (M.S. 176.103).

**Executive Secretary:** Cheryl Malkowski.

**MERIT SYSTEM COUNCIL.**

4th Floor, Centennial Office Bldg., St. Paul 55155, (612) 296-3996.

**Law provides:** for three members appointed by the governor to review and make recommendations on all proposed rule amendments, classification specifications, and compensation plans; establish policies for examinations; and assist in formulating personnel policies and procedures (M.S. 256.012).

**Personnel Manager:** Ralph W. Corey.

**MINNESOTA BOARD ON AGING.**

240 Metro Square Bldg., St. Paul 55101, (612) 296-2770.

**Law provides:** for a board consisting of twenty-five members, including one member from each congressional district, to advise the governor and state agencies on policies, programs and services affecting older persons and to administer the Older Americans Act (M.S. 256.975).

**Executive Secretary:** Gerald A. Bloedow.

**MINNESOTA EDUCATIONAL COMPUTING CORPORATION.**

3490 Lexington Ave. N., St. Paul 55126, (612) 481-3500.

**Law provides:** for governor's appointment of nine members to provide cost-effective computing and technology related products and services for Minnesota educational institutions (M.S. 119).

**Chief Executive Officer:** Dale LaFrenz.

**MINNESOTA ENERGY AND ECONOMIC DEVELOPMENT AUTHORITY.**

150 E. Kellogg Blvd., Room 900, American Center Bldg., St. Paul 55101, (612) 296-7481.

**Law provides:** for an eleven member board to implement loan programs and provide financial assistance to encourage small businesses or employment opportunities, to reduce the cost of pollution control and waste disposal, and to promote energy conservation and alternative or renewable energy sources (M.S. 116M).

**Chair:** David Speer.

**MINNESOTA HIGHER EDUCATION COORDINATING BOARD.**

Suite 400, Capitol Square Bldg., 550 Cedar St., St. Paul 55101, (612) 296-3974.

**Law provides:** for an eleven member board appointed by the governor and one nonvoting student member to coordinate the state's public and private post-secondary institutions, administer student aid programs, recommend policies to the governor and legislature, and conduct research to determine educational needs beyond high school (M.S. 136A.02).

**Executive Director:** David A. Longanecker.



**MINNESOTA JOB SKILLS PARTNERSHIP BOARD.**

406 Capitol Square Bldg., 550 Cedar St., St. Paul 55101, (612) 296-0388.

**Law provides:** for the governor's appointment of eight members, the legislative leadership's appointment of ten members, and the commissioners of the departments of economic development, education, and economic security to make grants-in-aid to educational or other nonprofit institutions in developing training programs for current and future employer requirements (M.S. 116L.01-116L.05).

**Executive Director:** Monica M. Manning.

**MINNESOTA RACING COMMISSION.**

11000 W. 78th St., Suite 201, Eden Prairie 55344, (612) 341-7555.

**Law provides:** for governor's appointment and senate confirmation of nine members to regulate pari-mutuel horse racing in Minnesota to ensure its integrity and conduct in the public interest (M.S. 240).

**Executive Director:** Don Price.

**MINNESOTA SENTENCING GUIDELINES COMMISSION.**

51 State Office Bldg., St. Paul 55155, (612) 296-0144.

**Law provides:** for a ten member commission composed of jurists, attorneys in public service, law enforcement officials, correction officials, and public members to reduce the disparity in sentencing practices in regard to length of prison terms and to establish goals for sentence uniformity (M.S. 244.09).

**Director:** Debra L. Dailey.

**MINNESOTA STATE RETIREMENT SYSTEM.**

529 Jackson St. at Tenth, St. Paul 55101, (612) 296-2761.

**Law provides:** that the administrative function is vested in the executive director and the policy making and appellate functions are vested in a board of eleven members: three appointed by the governor, one retired employee, one MTC union representative, and six elected by the covered employees (M.S., Chapter 3A, 352, 352B, 352C, 352D, and 490).

**Executive Director:** Paul L. Groschen.

**MINNESOTA-WISCONSIN BOUNDARY AREA COMMISSION**

619 Second St., Hudson, WI 54016, (612) 436-7131; (715) 386-9444.

**Law provides:** for an interstate commission composed of five members from each state appointed by their respective governors to recommend, review and correlate studies for the use of lands and waters which form the common boundaries of the two states, especially the St. Croix and Mississippi Rivers (M.S. 1.31).

**Executive Director:** James M. Harrison.

**MINNESOTA WORKERS' COMPENSATION ASSIGNED RISK PLAN REVIEW BOARD.**

500 Metro Square Bldg., Seventh and Robert Sts., St. Paul 55101, (612) 297-3238.

**Law provides:** for a board consisting of two insurers, three policyholders and the commissioner of insurance to audit the case and total reserves for assigned risk business and to monitor the assigned risk plan's operation and to recommend plan improvements (M.S. 79.251).

**MINNESOTA WORLD TRADE CENTER BOARD.**

1300 Conwed Tower, 444 Cedar St., St. Paul, (612) 297-1580.

**Law provides:** for a thirteen member board to facilitate and support trade center programs and services and promote growth of international trade in Minnesota (M.S. 44A.01—44A.07).

**President:** Richard M. Nolan.

**MISSISSIPPI RIVER PARKWAY COMMISSION OF MINNESOTA.**

208 Westport Office Bldg., 220 S. Robert St., St. Paul 55107, (612) 224-9903.

**Law provides:** for a commission composed of ten members: six legislators and one member appointed by each of the commissioners of transportation, natural resources, and energy and economic

development to aid in the development of a scenic parkway and highway along the Mississippi River and in the promotion of tourism and economic development along the Great River Road (M.S. 161.1419).

**Assistant Secretary:** John F. Edman.

#### **OCCUPATIONAL SAFETY AND HEALTH REVIEW BOARD.**

5th Floor, Space Center Bldg., 444 Lafayette Rd., St. Paul 55101, (612) 296-8946.

**Law provides:** for governor's appointment and senate confirmation of a three-member hearing board to review and affirm, modify, or revoke contested OSHA citations, penalties or orders of the commissioner of labor and industry (M.S. 182.664).

**Executive Secretary:** Janice Kramer.

#### **OFFICE OF ADMINISTRATIVE HEARINGS.**

400 Summit Bank Bldg., 310 4th Ave. S., Minneapolis 55415, (612) 341-7600.

**Law provides:** that the office is responsible for the conduct of rulemaking and contested case hearings for state agencies pursuant to the administrative procedures act and workers' compensation law, issuance of reports and orders, and preparation of the record of the proceedings (M.S., Chapters 14 and 176).

**Chief Administrative Law Judge:** Duane R. Harves.

#### **OMBUDSMAN FOR CORRECTIONS.**

333 Sibley St., Suite 895, St. Paul 55101, (612) 296-4500.

**Law provides:** for the ombudsman to receive complaints, investigate where necessary, and offer recommendations for resolving conflicts regarding complaints from inmates and staff of the department of corrections and facilities covered by the community corrections act (M.S. 241.41—241.45).

**Ombudsman:** John Poupart.

#### **PHARMACY BOARD.**

2700 University Ave. W., St. Paul 55114, (612) 642-0541.

**Law provides:** for governor's appointment of five pharmacists and two public members to examine and license pharmacists, investigate complaints, oversee the inspection of pharmacies, drug wholesalers, and drug manufacturers, and enforce drug laws pertaining to health care professionals (M.S. 151.01—152.21, 214.09).

**Executive Secretary:** David E. Holmstrom.

#### **PHYSICAL THERAPY COUNCIL.**

2700 University Ave. W., Room 106, St. Paul 55114-1080, (612) 642-0538.

**Law provides:** for Board of Medical Examiners' appointment of three registered physical therapists, two doctors of medicine, one physical therapy assistant and one public member to examine and register physical therapists (M.S. 148.67).

**Executive Director:** David M. Ziegenhagen.

#### **PODIATRY BOARD.**

2700 University Ave. W., #108, St. Paul 55114, (612) 642-0568.

**Law provides:** for governor's appointment of a board of five podiatrists and two public members to examine and license podiatrists and investigate complaints (M.S. 153.01—153.13).

**Executive Director:** Joyce M. Schowalter.

#### **PUBLIC EMPLOYMENT RELATIONS BOARD.**

Suite 205, Summit Bank Bldg., 205 Aurora Ave., St. Paul 55103, (612) 296-8947.

**Law provides:** for governor's appointment of two employee representatives, two employer representatives, and one public member to hear appeals from decisions of the Bureau of Mediation Services relating to public sector labor relations and to propose arbitrators in grievance and contract arbitration matters (M.S. 179A.05).

**Executive Director:** Jermaine C. Foslien.

**PUBLIC EMPLOYEES RETIREMENT ASSOCIATION.**

Suite 200, Skyway Level, 514 St. Peter St., St. Paul 55102, (612) 296-7460.

**Law provides:** for the governing board to include the state auditor; five members appointed by the governor to represent school boards, cities, counties, retired annuitants, and the public; and three trustees representing the membership to manage the collection of payments, approve applications for membership; approve claims for withdrawals, pensions or benefits, and adopt an appropriate mortality table based on experience of the fund (M.S., Chapter 353).

**Executive Director:** James M. Hacking.

**PUBLIC UTILITIES COMMISSION.**

780 American Center Bldg., 150 E. Kellogg Blvd., St. Paul 55101, (612) 296-7124.

**Law provides:** for a five member commission appointed by the governor and confirmed by the senate to regulate rates for gas, electric, and telephone utilities. The commission establishes service areas, grants authorities, and promulgates rules for regulated industries (M.S., Chapter 216A, 216B, 237).

**Executive Secretary:** Mary Ellen Hennen.

**REHABILITATION REVIEW PANEL.**

Department of Labor and Industry, 444 Lafayette Rd., St. Paul 55101, (612) 297-4374.

**Law provides:** for commissioner's appointment of members representing employers, insurers, rehabilitation, medicine, chiropractors and labor, to determine appeals regarding eligibility, qualified consultants and other rehabilitation issues and to study rehabilitation and recommend rules (M.S. 176.102).

**Executive Secretary:** Nancy D. Doyle.

**SPANISH SPEAKING AFFAIRS COUNCIL.**

506 Rice St., St. Paul 55103, (612) 296-9587.

**Law provides:** that the council advises the governor and legislature on the nature of the issues and disabilities confronting Spanish-speaking people, including the problems encountered by Spanish-speaking migrant agricultural workers (M.S. 3.9223).

**Executive Director:** Jose H. Trejo.

**STATE BOARD FOR COMMUNITY COLLEGES.**

203 Capitol Square Bldg., 550 Cedar St., St. Paul 55101, (612) 296-3990.

**Law provides:** that eighteen community colleges are under the management of a nine member board, appointed by the governor and confirmed by the senate. The colleges offer the first two years of programs leading to baccalaureate degrees, general studies, vocational and technical programs, and continuing education (M.S. 136.60-136.70).

**Chancellor:** Dr. Gerald W. Christenson.

**MINNESOTA COMMUNITY COLLEGES**

**Anoka-Ramsey Community College,** Coon Rapids.  
Cambridge Center, Cambridge.

**Arrowhead Community College Region.**

Hibbing Community College, Hibbing.  
Itasca Community College, Grand Rapids.  
Mesabi Community College, Virginia.  
Rainy River Community College, International Falls.  
Vermilion Community College, Ely.

**Austin Community College,** Austin.

**Clearwater Community College Region.**

Brainerd Community College, Brainerd.  
Fergus Falls Community College, Fergus Falls.  
Northland Community College, Thief River Falls.

**Inver Hills Community College**, Inver Grove Heights.  
**Lakewood Community College**, White Bear Lake.  
**Minneapolis Community College**, Minneapolis.  
**Normandale Community College**, Bloomington.  
**North Hennepin Community College**, Brooklyn Park.  
**Rochester Community College**, Rochester.  
**Willmar Community College**, Willmar.  
**Worthington Community College**, Worthington.

### STATE BOARD OF VOCATIONAL TECHNICAL EDUCATION

564 Capitol Square Bldg., St. Paul 55101, (612) 296-3995.

**Law provides:** for governor's appointment and senate confirmation of an eleven member board to govern Minnesota's technical education system. Thirty postsecondary technical institutes, located at thirty-four campuses throughout the state, offer 700 full-time programs in over 200 occupations. Together with off-campus adult extension programs offered in approximately 400 Minnesota school districts and other satellite locations, the technical institutes annually serve over 300,000 persons seeking technical education (M.S. 136C.04).

**State Director of Vocational Technical Education:** Joseph P. Graba.

### MINNESOTA TECHNICAL INSTITUTES

**Albert Lea Technical Institute.**  
**Alexandria Technical Institute.**  
**Anoka Technical Institute.**  
**Austin Technical Institute.**  
**Bemidji Technical Institute.**  
**Brainerd Technical Institute.**  
**Dakota County Technical Institute.**  
**Detroit Lakes Technical Institute.**  
**Duluth Technical Institute.**  
**East Grand Forks Technical Institute.**  
**Eveleth Technical Institute.**  
**Faribault Technical Institute.**  
**Hennepin Technical Institute:**  
     North Campus, Brooklyn Park.  
     South Campus, Eden Prairie.  
**Hibbing Technical Institute.**  
**Hutchinson Technical Institute.**  
**Mankato Technical Institute.**

**Minneapolis Technical Institute.**  
**Moorhead Technical Institute.**  
**Northeast Metro Technical Institute.**  
**Pine Technical Institute.**  
**Red Wing Technical Institute.**  
**Rochester Technical Institute.**  
**St. Cloud Technical Institute.**  
**St. Paul Technical Institute.**  
**Staples Technical Institute.**  
**Southwestern Technical Institute:**  
     Canby Campus.  
     Granite Falls Campus.  
     Jackson Campus.  
     Pipestone Campus.  
**Thief River Falls Technical Institute.**  
**Wadena Technical Institute.**  
**Willmar Technical Institute.**  
**Winona Technical Institute.**

### STATE UNIVERSITY BOARD


Suite 230, 555 Park St., St. Paul 55103, (612) 296-2844.

**Law provides:** that seven Minnesota state universities are under the management of a nine-member board, appointed by the governor and confirmed by the senate. Members represent Minnesota's congressional districts, and at least two members, in addition to a student member, must be graduates of state universities (M.S. 136.01 — 136.58).

**Chancellor:** Dr. Robert L. Carothers.

**Biography:** Edinboro University (B.S.), University of Akron (J.D.), Kent State University (M.A., Ph.D.); president, vice president, dean, faculty, Edinboro University (1968-83), Southwest State University (1983-86).

**Appointed:** 1986.



## MINNESOTA STATE UNIVERSITIES



**Bemidji State University**, Bemidji 56601, (218) 755-2011.

**President:** Dr. Lowell (Ted) R. Gillett.

**Biography:** Gustavus Adolphus (B.A.), University Of Minnesota (M.A.), University of North Dakota (Ed.D.); acting president, dean, faculty, St. Cloud State University (1963-82); secondary teacher and administrator (1947-62).

**Appointed:** 1982.



**Mankato State University**, Mankato 56001, (507) 389-1111.

**President:** Dr. Margaret R. Preska.

**Biography:** State University of New York (B.S.), Pennsylvania State University (M.A.), Claremont Graduate School (Ph.D.); vice president, Mankato State University (1975-79); dean, faculty, LaVerne College (1972-75); primary and secondary teacher, Pomona, California.

**Appointed:** 1979.



**Metropolitan State University**, Suite 121, Metro Square Bldg., 121 Seventh Pl. E., St. Paul 55101-2189, (612) 296-4445.

**President:** Dr. Reatha Clark King.

**Biography:** Clark College (B.A.), Columbia University (M.B.A.), University of Chicago (M.S., Ph.D.); associate dean, professor, York College of the City University of New York (1968-77), manager/research chemist, National Bureau of Standards.

**Appointed:** 1977.



**Moorhead State University**, Moorhead 56560, (218) 236-2243.

**President:** Dr. Roland Dille.

**Biography:** University of Minnesota (B.A., summa cum laude; Ph.D.); dean, faculty, Moorhead State University (1963-68); faculty: University of Minnesota, St. Olaf College, California Lutheran College; secondary teacher, Dassel High School.

**Appointed:** 1968.



**St. Cloud State University**, St. Cloud 56301, (612) 255-2122.

**President:** Dr. Brendan McDonald.

**Biography:** St. Cloud University (B.S.), University of Wisconsin (M.A.), Michigan State University (Ph.D.); president, Kearney State College (1972-82), vice president, faculty, St. Cloud State University (1971-72); asst. vice president, professor, Mankato State University (1967-71); president, Kearney State College (1972-82).


**Appointed:** 1982.

**Southwest State University**, Marshall 56258, (507) 537-6272.

**President:** Dr. Douglas Treadway.

**Biography:** California Western University (B.A.), Claremont Graduate School (M.T.), Northwestern University (Ph.D.); president, professor, Western Montana College (1984-87); dean, director, professor, Eastern Oregon State College (1974-84).

**Appointed:** 1987.



**Winona State University**, Winona 55987, (507) 457-5003.

**President:** Dr. Thomas Stark.

**Biography:** University of Minnesota Duluth (B.S.), Southern Illinois University (M.S.), Michigan State University (Ph.D.); vice president, Mankato State University (1980-83); superintendent of schools, Mankato (1974-80); associate professor, University of Minnesota (1969-74).

**Appointed:** 1983.



#### **TAX COURT.**

2nd Floor, 520 Lafayette Rd., St. Paul 55155, (612) 296-2806.

**Law provides:** that the court is composed of three members appointed by the governor and confirmed by the senate. Taxpayers may file appeals related to any state or local tax, except for special assessments (M.S., Chapter 271).

**Chief Judge:** Earl B. Gustafson.

#### **TEACHERS RETIREMENT ASSOCIATION.**

Suite 500, Gallery Bldg., 17 W. Exchange St., St. Paul 55102, (612) 296-2409.

**Law provides:** that the association is managed by a board composed of the commissioners of education, finance, and commerce, four members elected by members, one retiree. Membership does not include teachers from Minneapolis, St. Paul, Duluth or the University of Minnesota (M.S., Chapter 354).

**Executive Director:** Elton Erdahl.

#### **TRANSPORTATION REGULATION BOARD.**

254 Livestock Exchange Bldg., 100 Stockyard Rd., So. St. Paul 55075, (612) 296-0400.

**Law provides:** for governor's appointment of a three member body, no more than two members of the same political party. The board may make investigations and determinations, hold hearings, prescribe rules, and issue orders respecting control and conduct of businesses coming within its jurisdiction (M.S. 174A).

#### **VETERINARY MEDICINE BOARD.**

2700 University Ave. W., #105, St. Paul 55114, (612) 642-0597.

**Law provides:** for governor's appointment of a board of five veterinarians and two public members to examine and license veterinarians and investigate consumer complaints (M.S., Chapter 156).

**Executive Director:** Glen H. Nelson, D.V.M.

#### **WASTE MANAGEMENT BOARD.**

7323 58th Ave. N., Crystal 55428, (612) 536-0816.

**Law provides:** that the board consist of nine permanent members, one from each of the eight

congressional districts, appointed to staggered terms by the governor. The chair is appointed by the governor with the advice and consent of the senate. The board is responsible for planning and directing the safe and effective management of solid and hazardous wastes in Minnesota (M.S. 115A.05).

**Chairman:** Joseph M. Pavelich.

#### **WATER RESOURCES BOARD.**

1st Floor, 500 Lafayette Rd., St. Paul 55101, (612) 296-2840.

**Law provides:** for governor's appointment of a board of five citizens who are conversant with state water problems and who are not officers or employees of the state, the federal government or any political subdivision to administer local water management laws (M.S. 105.71-105.79, 110B, 112, 473.875-473.883).

**Executive Director:** Mel Sinn.

#### **WATER SUPPLY AND WASTEWATER TREATMENT OPERATORS CERTIFICATION COUNCIL.**

c/o Gary Englund, Minnesota Dept. of Health, P.O. Box 9441, Mpls 55440, (612) 623-5330.

**Law provides:** for appointment of one water system operator by the Commissioner of Health, one representative of the League of Minnesota Cities, and one department representative, by the director of the Pollution Control Agency appointment one wastewater system operator, one academic member, and an agency representative to classify water and wastewater systems and certify operators (M.S. 115.74).

#### **WORKERS' COMPENSATION COURT OF APPEALS.**

212 MEA Bldg., 55 Sherburne Ave., St. Paul 55103, (612) 296-6526.

**Law provides:** for the five member court to be appointed by the governor. The court, upon appeal reviews all appealed questions of law and fact concerning workers compensation claims (M.S. 175A and 176).

**Chief Judge:** Paul V. Rieke.

#### **ZOOLOGICAL BOARD.**

12101 Johnny Cake Rd., Apple Valley 55124, (612) 432-9010.

**Law provides:** for governor's appointment of fifteen voting members, one of whom shall reside in Dakota County, to acquire, construct, equip, operate and maintain the Minnesota Zoological Garden (M.S. 85A.01—85A.05).

**General Director:** Kathryn R. Roberts.

## CHAPTER FIVE

# JUDICIAL BRANCH

---

Judiciary in Minnesota .....	208
Supreme Court .....	208
Court of Appeals .....	210
District Court .....	213
Administrative Agencies .....	225



The Minnesota Supreme Court heads the Minnesota judicial system. The Minnesota Court of Appeals and Minnesota District Court function within the judicial branch. Photo: Court entrance, Minnesota Capitol.



## THE JUDICIARY IN MINNESOTA

**Constitution provides:** "The judicial power of the state is vested in a supreme court, a court of appeals, if established by the legislature, a district court and such other courts, judicial officers and commissioners with jurisdiction inferior to the district court as the legislature may establish" (Article VI, section 1).

### SUPREME COURT

State Capitol, St. Paul 55155, (612) 296-2581.

	Residence	Term expires
<b>Chief Justice</b> Douglas K. Amdahl	Minneapolis	1991
<b>Associate Justice</b> Lawrence R. Yetka	Maplewood	1993
<b>Associate Justice</b> George M. Scott	Minneapolis	1993
<b>Associate Justice</b> Rosalie E. Wahl	Lake Elmo	1991
<b>Associate Justice</b> John E. Simonett	St. Paul	1989
<b>Associate Justice</b> Glenn E. Kelley	St. Paul	1991
<b>Associate Justice</b> M. Jeanne Coyne	Edina	1991

**State Court Administrator:** Sue K. Dosal.

**Supreme Court Administrator:** Laurence C. Harmon.

**Commissioner of Supreme Court:** Cynthia M. Johnson.

**Clerk of Supreme Court:** Wayne O. Tschimperle.

**State Law Librarian:** Marvin R. Anderson.

**Jurisdiction:** The Minnesota constitution provides that the supreme court shall have original jurisdiction in such remedial cases as are prescribed by law, and appellate jurisdiction in all cases, but there shall be no trial by jury in the supreme court.

**Justices:** The constitution provides for one chief justice and from six to eight associate justices. Justices are elected by the people of the state to six-year terms; vacancies are filled by governor's appointment. Justices are elected without party designation. Candidates file for a specific office which is designated on the ballot by the name of the justice holding the office.

**Term:** The supreme court has one court term each year beginning the first Tuesday after the first Monday in January, generally continuing to the end of the year with recesses at the discretion of the court.

**Functions:** The chief justice of the supreme court supervises and coordinates the work of the courts. A state court administrator, supreme court administrator, clerk, and state law librarian are appointed by the court. The court has power and duties to promote effective utilization of judicial officers and conduct continuing study of the court system.

**Salary:** \$79,714 chief justice; \$73,981 associate justice.



#### Chief Justice

##### Douglas K. Amdahl

**Biography:** Minneapolis. Born Mabel, 1919; Mabel schools, University of Minnesota (B.B.A.), William Mitchell College of Law (J.D.); private practice (1951-55); asst. county attorney (1955-61); municipal court judge, Minneapolis (1961-62); district court judge (1962-80); Minnesota Supreme Court (1980-81); wife: Phyllis. Appointed chief justice December 18, 1981.

**Elected:** 1984.

## Associate Justice

**Lawrence R. Yetka**

**Biography:** Maplewood. Born, raised, practiced law in Cloquet (1949-73); education: Cloquet public schools, University of Minnesota and its law school; former legislator (10 years); chair, Judicial Planning Committee (1974-85); special municipal judge (1960-64); city attorney, Cloquet (1964-73); wife: Ellen, sons: Frank Barry, Lawrence George, Christopher Hubert. Appointed July 3, 1973.

**Elected:** 1974, 1980, 1986.



## Associate Justice

**George M. Scott**

**Biography:** Minneapolis. Born September 14, 1922; education: University of Minnesota, William Mitchell College of Law; private practice, Minneapolis (Amdahl and Scott); former deputy attorney general; Hennepin County attorney; past president, Minnesota County Attorneys Assn.; National District Attorneys Assn; veteran (WWII); wife: Joyce, five children. Appointed July 3, 1973.

**Elected:** 1974, 1980, 1986.



## Associate Justice

**Rosalie E. Wahl**

**Biography:** Lake Elmo. Education: University of Kansas (B.A., 1946), William Mitchell College of Law (J.D., 1967); asst. state public defender (1967-73); professor of law, William Mitchell College of Law (1973-77); five children. Appointed October 3, 1977.

**Elected:** 1978, 1984.




## Associate Justice

**John E. Simonett**

**Biography:** Little Falls. Born July 12, 1924, Mankato; education: St. John's University (B.A., 1948), University of Minnesota (LL.B., 1951); practiced law, Little Falls (1951-80); married Doris Bogut, six children. Appointed September 8, 1980.

**Elected:** 1982.





## Associate Justice

**Glenn E. Kelley**

**Biography:** Woodbury. Born April 25, 1921; Northern State College (B.S., 1944), University of Michigan Law School (LL.B., 1948); private practice (1948-69); district judge (1969-81); wife: Margaret, three children. Appointed December 18, 1981.

**Elected:** 1984.



## Associate Justice

**M. Jeanne Coyne**

**Biography:** Edina. Born December 7, 1926, Minneapolis; University of Minnesota (B.S.L., 1955; J.D., 1957); private practice, Minneapolis (1957-82). Appointed September 1, 1982.

**Elected:** 1984.

## COURT OF APPEALS

---

Chambers, 1300 Amhoist Tower, 4th and St. Peter, St. Paul 55102, (612)297-1000.

Clerk's Office, 230 State Capitol, St. Paul 55155.

**Jurisdiction:** The court of appeals has jurisdiction of appeals from all final decisions of trial courts other than conciliation courts except for appeals in certain election contests, convictions of murder in the first degree, and from administrative agencies except appeals from the workers' compensation court of appeals and the tax court.

**Judges:** The court of appeals has twelve judges; after 1987 the number of judges may increase or decrease depending on the number of appeals. Judges are elected by the voters to six-year terms; vacancies are filled by governor's appointment. Judges are elected without party designation and candidates file for a specific seat. All judges of the court are subject to statewide election, but one seat on the court is designated for each congressional district. One year's residence in the district is required for appointment or election to a congressional district seat. The governor designates one of the judges as chief judge, who, subject to the authority of the chief justice, has administrative authority for the court.

**Salary:** \$71,169 chief judge; \$68,249 judges.




**Chief Judge Peter S. Popovich**, St. Mary's Point. Born November 27, 1920; University of Minnesota (B.A.), St. Paul College of Law; admitted to practice, 1947; Minnesota House of Representatives (1953-63); four children. Appointed November 1, 1983; elected 1984.


**Gary L. Crippen**, Mendota Heights. Born October 8, 1936, Worthington; University of Minnesota (J.D., 1960, cum laude); private practice, Worthington (1960-74), Nobles county attorney (1966-74), trial judge (1974-84); married, seven children. Appointed April 1, 1984; elected 1986.



**Daniel F. Foley**, Maplewood. Born October 9, 1921, Wabasha; St. Thomas College (B.A.), Fordham University (LL.B.), Mexican Academy of International Law (LL.D., 1964); private practice (1948-66); district judge (1966-83); married, five sons. Appointed November 2, 1983; elected 1984.



**Thomas G. Forsberg**, Fridley. Born 1927, Appleton; University of Minnesota (LL.B., 1952; law review); private practice (1952-68), municipal judge (1968-72), district judge (1972-84); married, four children. Appointed April 1, 1984; elected 1986.




**Doris Ohlsen Huspeni**, Minneapolis. Born February 19, 1929; University of Minnesota (B.A., 1964), William Mitchell College of Law (J.D., 1970); municipal judge (1980-82), district judge (1982-84); married, five children. Appointed April 1, 1984; elected 1986.

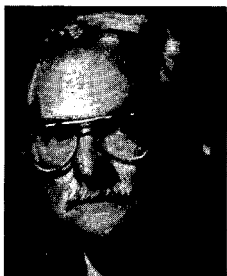


**Harriet Lansing**, St. Paul. Born May 19, 1945; Macalester College (B.A., 1967), University of Minnesota Law School (J.D., 1970); private practice (1973-76), city attorney (1976-78), municipal judge (1978-83); married, one child. Appointed November 1, 1983; elected 1984.





**David R. Leslie**, Golden Valley. Born June 8, 1924, Minneapolis; University of Minnesota (J.D., 1950); U.S. Army (WWII); asst. attorney general (1957-63); municipal judge (1963-71); district judge (1971-84); wife: Corinne, seven children. Appointed April 1, 1984; elected 1986.



**Roger J. Nierengarten**, Sartell. Born 1925; St. John's University (B.A., 1948), Marquette University Law School (J.D., 1951); private practice (1956-84), county attorney (1962-66), special attorney general (1972-76), U.S. Army Paratroops (1943-46); U.S. Army (1951-52). Appointed April 1, 1984; elected 1986.



**Edward James Parker**, Minneapolis. Born 1927, Detroit, MI; University of Minnesota (B.A., 1952; LL.B., 1955); U.S. Marine Corps. (WWII; Korean); asst. attorney general (1955-60), private practice; municipal court, county court, district court (1963-74). Appointed November 1, 1983; elected 1984.




**R. A. (Jim) Randall**, Hibbing. Born August 31, 1940, Little Falls; Gonzaga University (B.A., 1962), University of Minnesota (J.D., 1967); private practice (1967-84); asst. public defender (1967-84); married Monica Eichten, three children. Appointed April 1, 1984; elected 1986.



**Susanne C. Sedgwick**, Excelsior. Born June 10, 1931, Minneapolis; University of Minnesota, William Mitchell College of Law (1956, cum laude); asst. Hennepin county attorney (1968-70); municipal judge (1970-74); district judge (1974-84); married, four children. Appointed November 1, 1983; elected 1984.

**Daniel Donald (D. D.) Wozniak**, St. Paul. Born 1922; St. Thomas College (B.A., 1943, cum laude), University of Minnesota (J.D., 1948); naval aviator (WWII); Minnesota House of Representatives (1951-67); U.S. State Department; private practice (1948-83). Appointed November 2, 1983; elected 1984.



## DISTRICT COURT

**Jurisdiction:** Minnesota has one district court, divided into ten judicial districts. The chief justice of the supreme court has the power to assign judges from one district to serve in another. The constitution provides that the district court has original jurisdiction in civil and criminal cases and such appellate jurisdiction as may be prescribed by law. In Hennepin and Ramsey counties the district courts have juvenile court jurisdiction.

**Judges:** Each district has three or more judges. Judges are elected by the voters of the district to six-year terms; vacancies are filled by governor's appointment. Judges are nominated and elected without party designation. Candidates file for a specific judgeship. Judges of each district elect a chief judge and assistant chief judge to exercise general administrative authority over the courts of the district.

**Salary:** \$65,437.

### FIRST DISTRICT

**District Administrator:** Gerald J. Winter.

Dakota County Government Center, Hastings 55033, (612)437-0325.

**Eugene Atkins**, Inver Grove Heights. Born 1937, Platte, SD; admitted to bar (1968); private practice (1968-83); county commissioner (1978-83). Appointed January 28, 1983; elected 1984.

**Robert J. Breunig**, South St. Paul. Born 1924, Jordan; St. John's University, St. Paul College of Law; U.S. Navy (1942-46); Minnesota State Bar Assn.; married, three children. Appointed 1964; elected 1966, 1972, 1978, 1984.

**Kenneth W. Bull.** Appointed September 1, 1961.

**John J. Daly.** Appointed September 1, 1971.

**John M. Fitzgerald**, New Prague. Born 1923, Rochester; Michigan State University, University of Minnesota (B.S.L., 1947; LL.B., 1948); USAF (WWII); wife: Mary Mach, six children. Appointed May, 1963; elected 1964, 1970, 1976, 1982.

**Robert J. Goggins.** Appointed October 18, 1985.

**Thomas E. Gorman.** Appointed October 16, 1985.

**George H. Hoey.** Appointed April 13, 1981.

**Thomas R. Howe**, Waconia. Born November 25, 1941, Beloit, WI; St. Thomas College (1964), University of Minnesota Law School (1967); U.S. Coast Guard; county judge (1979-83). Appointed January 28, 1983; elected 1984.

**Gerald W. Kalina**, Burnsville. University of Minnesota, William Mitchell College of Law (LL.B., 1960); law practice (1961-72); county judge (1972-83); past president, Minnesota County Judges Assn. Appointed April 25, 1983; elected 1984.

**Philip Thomas Kanning.** Appointed May 5, 1984.

**Thomas R. Lacy.** Appointed March 22, 1983.

**Martin Mansur**, West St. Paul. Municipal judge (1968-71); county judge (1971-81); active in civic organizations including St. Jude's Hospital, Memphis; married, father and grandfather. Appointed March 3, 1981; elected 1982.

**Richard J. Menke**, Prior Lake. Born October 6, 1935, Jordan; University of Minnesota (1953-60); county judge (1974-83); wife: Judith Anderson, daughters: Elizabeth, Terryl, Jennifer. Appointed January 28, 1983; elected 1984.

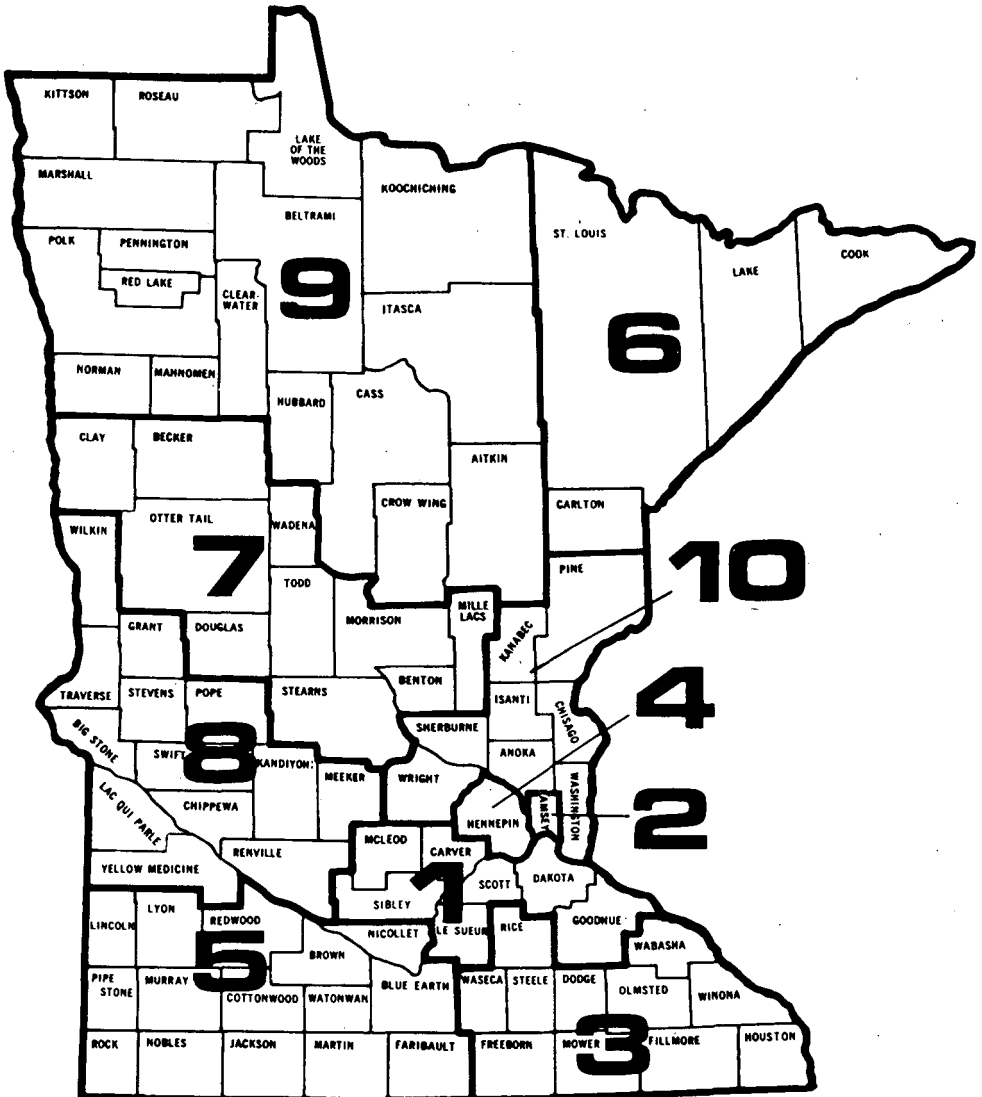
**Leslie Mary Metzen**. Appointed May 7, 1986.

**Jack A. Mitchell**, South St. Paul. Born Grand Rapids; Hamline University (1963), William Mitchell College of Law (1967); county judge (1976-83); wife: Jane, children: Jack, Amy, Amanda, Emily. Appointed January 28, 1983; elected 1984.

**Thomas Martin Murphy**. Appointed October 1, 1985.

**Raymond Pavlak**, South St. Paul. Born 1927; St. Thomas College, William Mitchell College of Law; U.S. Navy (WWII); Minnesota Legislature (1965-74); wife: Jerry Schloesser, five children. Appointed 1974; elected 1976, 1982.

## DISTRICT COURT MAP



**John C. Schmidt.** Appointed May 7, 1980.

**William F. Thuet.** Appointed June 1, 1983.

**LeRoy W. Yost.** Appointed December 1, 1971.

**Michael A. Young.** Appointed June 15, 1983.

## **SECOND DISTRICT**

**District Administrator:** Gordon M. Griller.

Room 1001, Ramsey County Courthouse, St. Paul 55102, (612)298-4377.

**E. Thomas Brennan,** St. Paul. Born 1923; University of Minnesota (B.S.L., 1947; J.D., 1951); U.S. Navy (WWII); private practice (1951-69); special asst. attorney general; municipal judge (1971-74). Appointed 1974; elected 1976, 1982.

**John Stevens Connolly.** Born February 16, 1932; St. Thomas College (1954), Georgetown Law Center (1957); private practice (1957-86); public defender (1959-61). Appointed October 7, 1986.

**Roland J. Faricy,** St. Paul. Born 1934; University of Minnesota (B.B.A., 1956; LL.B., 1961); private practice (1961-66); asst. U.S. attorney (1966-68); married, four children. Appointed June 1, 1968; elected 1970, 1976, 1982.

**Kenneth J. Fitzpatrick,** St. Paul. St. Paul Seminary, William Mitchell College of Law; asst. attorney general, city attorney; wife: Mary Ann, four children. Appointed June 2, 1973; elected 1976, 1982.

**William J. Fleming.** Appointed May 1, 1958.

**Charles A. Flinn, Jr.,** St. Paul. Born April 10, 1940, Windom; Yale University (1962), University of Minnesota (LL.B., 1965); U.S. Air Force Reserve; private practice (1965-80). Appointed January 7, 1980; elected 1982.

**Kathleen R. Gearin,** St. Paul. Born September 22, 1944, St. Paul; College of St. Catherine, William Mitchell College of Law; asst. Ramsey County attorney (1975-86). Elected 1986.

**Otis H. Godfrey, Jr.,** St. Paul. Born November 16, 1924, St. Paul; Yale University, University of Minnesota Law School; Army Air Corps (WWII); municipal judge (1961-68). Appointed January 26, 1968; elected 1970, 1976, 1982.

**Donald E. Gross,** St. Paul. University of Minnesota (B.S.L., B.B.A., J.D., 1953); U.S. Navy Judge Advocate (1953-60); private practice (1960-75); part time municipal judge (1964-76). Elected 1964, 1969, 1976, 1982.

**Mary Louise (May) Klas,** St. Paul. Born June 5, 1930, St. Paul; St. Joseph's Academy, College of St. Catherine (1952), William Mitchell College of Law (1960); private practice (1960-86). Appointed October 7, 1986.

**James M. Lynch,** St. Paul. University of Minnesota (B.S.L., 1948), St. Paul College of Law (LL.B., 1949), Army Air Corps (WWII); private practice (1949-63); municipal judge (1963-71). Appointed March 24, 1971; elected 1972, 1978, 1984.

**Allan R. Markert,** St. Paul. University of Minnesota (B.S., 1955), William Mitchell College of Law (J.D., 1959); U.S. Army (1951-53); asst. county attorney (1961-66). Appointed January 25, 1968; elected 1970, 1976, 1982.

**Margaret M. Marrinan,** St. Paul. College of St. Catherine (1969), University of Minnesota Law School (1972); private practice (1972-74), asst. Ramsey County attorney (1974-84); MSBA board of governors (1987). Elected 1984.

**David E. Marsden,** St. Paul. Macalester College (1948); University of Michigan (LL.B., 1951); U.S. Army (WWII); private practice (1951-60); municipal judge (1960-65). Appointed June 9, 1965; elected 1966, 1972, 1978, 1984.

**Stephen L. Maxwell,** St. Paul. Born 1921, St. Paul; University of Minnesota, Morehouse College, St. Paul College of Law; Coast Guard (WWII); Capt. USNR-Ret.; municipal judge (1967-68). Appointed July 1, 1968; elected 1970, 1976, 1982.

**Alberto O. Miera.** Appointed August 24, 1983.

**George O. Petersen,** Arden Hills. Born November 3, 1938; University of Minnesota Law School



(J.D., 1964); private practice, Peterson, Bell & Converse (1964-74); municipal judge (1974-86). Elected 1974, 1980, 1986.

**J. Jerome Plunkett**, St. Paul. Born November 11, 1924, St. Paul; University of Minnesota (B.S.L., LL.B.); infantry officer (WWII); municipal judge (1954-67). Appointed July 1, 1967; elected 1968, 1974, 1980, 1986.

**Bertrand Poritsky**, St. Paul. Dartmouth College (A.B.), Columbia Law School (LL.B.); U.S. Army; municipal judge (1971-83); married, two daughters, two stepdaughters, one stepson. Appointed August 12, 1983; elected, 1984.

**Joseph E. Salland**, St. Paul. Born June 19, 1926; Cretin High School, St. Thomas College, University of Minnesota Law School; U.S. Air Force (WWII). Appointed May 8, 1974; elected 1976, 1982.

**Harold W. Schultz**, St. Paul. Born 1917; Johnson High School, St. Thomas College, St. Paul College of Law; U.S. Navy; Minnesota State Senate (1950-62); married, nine children. Appointed May 29, 1963; elected 1964, 1970, 1976, 1982.

**Hyam Segell**, St. Paul. Born 1922; University of Minnesota Law School (1948); USAF (WWII); private practice (1949-57; 1961-70); public defender (1956-57); asst. U.S. attorney (1957-62). Appointed January 13, 1970; elected 1972, 1978, 1984.

**Gordon W. Shumaker, Jr.**, St. Paul. Born February 10, 1942; St. Thomas College (B.A., 1964; M.A., 1965), William Mitchell College of Law (J.D., 1971); Meier, Kennedy, Quinn and Shumaker (1971-82). Appointed March 10, 1982; elected 1984.

**Joanne M. Smith**, Vadnais Heights. Born 1946; University of Minnesota Duluth (B.A., 1968; M.A. 1971), Hamline University School of Law (J.D., 1977); municipal judge (1983-1986). Appointed November 10, 1983; elected 1986.

### THIRD DISTRICT

**District Administrator:** Donald Cullen.

401 North Main Street, Suite 202, Austin 55912, (507)437-7741.

**Lawrence E. Agerter**, Kasson. University of Minnesota, Mankato State University (B.A., 1963), William Mitchell College of Law (J.D., 1968); private practice; county attorney (1971-76). Appointed October 15, 1976; elected 1978, 1984.

**Bernard E. Borene**, Northfield. Born 1945, Montevideo; University of Minnesota (B.A., 1967), University of Minnesota Law School (J.D., 1970); private practice (1971-84); wife: Julie, three children. Appointed April 2, 1984; elected 1986.

**Thomas R. Butler**, Albert Lea. Born 1932, Mankato; St. Thomas College (B.A., 1954), University of Minnesota (LL.B., 1957); private practice (1957-77); wife: Barb, four children. Appointed August 1, 1977; elected 1978, 1984.

**Charles E. Cashman**, Owatonna. University of Minnesota (B.S.L., 1943; LL.B., 1947); U.S. Navy (WWII-Okinawa); private practice (1947-60), probate, juvenile, county judge (1960-84). Appointed January 17, 1960.

**Dennis A. Challeen**, Winona. Born 1936; Stout University, University of Minnesota, William Mitchell College of Law (J.D., 1963); private practice (1963-72), municipal, county judge (1964-84). Appointed July 17, 1972; elected 1984.

**Lawrence T. Collins**, Winona. Moorhead State University (B.A., 1964), University of Minnesota Law School (J.D., 1968); USMC (1957-60); asst. attorney general (1968-70); private practice (1970-82). Appointed February 8, 1982; elected 1984.

**Lawrence T. Gallagher**. Appointed March 1, 1977.

**Margaret Shaw Johnson**. Appointed April 30, 1987.

**William Andrew Johnson**, Northfield. Born 1945; Michigan State University (B.A., 1967), Harvard Law School (J.D., 1972); county judge (1977-84); married, three children. Appointed March 9, 1984; elected 1986.

**Paul Kimball, Jr.**, Austin. Born March 19, 1926; Minneapolis College of Law (LL.B., 1952), William Mitchell College of Law (J.D., 1969); Naval Air Force (1943-45); wife: Gwen, two sons. Appointed April 1, 1954; elected 1982.

**Harold G. Krieger**, Rochester. Macalester (B.A., 1950, summa cum laude), St. Paul College of Law (LL.B., 1955), William Mitchell College of Law (J.D.); U.S. Navy (WWII); private practice (1956-75); Minnesota State Senate (1963-74). Elected 1974, 1980, 1986.

**James L. Mork**, Bloomington. Born 1939; University of Minnesota Law School (1965); National Judicial College (1979); chair, Minnesota Jury Standards Commission; wife: Tricia, children: Kristin, John. Elected 1978, 1984.

**Ancy L. Morse**, Rochester. Born March 8, 1935; University of Minnesota Law School (1959); husband: Robert Morse, M.D., three daughters and one son. Appointed November 14, 1983; elected 1986.

**Wm. J. Nierengarten**, Austin. Born July 3, 1919, St. Cloud; St. Paul College of Law (LL.B., 1942); U.S. Army (1942-46), U.S. Army Reserve (1946-77); trial and appellate private practice (1946-82). Appointed August 9, 1982; elected 1984.

**O. Russell Olson**, Rochester. Born 1924; St. Olaf College (B.A., 1948), University of Minnesota (J.D., 1951); U.S. Air Force (1943-46); private practice (1951-63). Appointed May 29, 1963; elected 1964, 1970, 1976, 1982.

**Roger S. Plunkett**, Rochester. Born 1930; St. Thomas College (B.A., 1953), William Mitchell College of Law (LL.B., 1960); private practice (1960-72); judicial officer, county judge (1973-84). Appointed December 3, 1973.

**Gerard W. Ring**. Appointed July 1, 1972.

**Sewell A. Sawyer**, Winona. Born 1924, Owatonna; St. Paul College of Law (LL.B., 1953); U.S. Army (1944-46); private practice, county attorney (1954-69). Appointed June 1, 1969; elected 1970, 1976, 1982.

**Clement H. Snyder**. Appointed October 1, 1976.

**William R. Sturtz**, Albert Lea. Born April 7, 1925, Albert Lea; University of Michigan (B.A., 1948; J.D., 1951); U.S. Army Air Corps (1943-45), Army Reserve (1945-73); private practice (1951-69). Appointed June 30, 1969.

**Dennis H. Weber**, Lake City. Born 1936, Trimont; Mankato State University (B.S., 1958), University of Minnesota Law School (J.D., 1970); U.S. Army (1959-60). Appointed March 1, 1973; elected 1974, 1980, 1986.

**Gerald Wolf**. Elected 1974.

#### FOURTH DISTRICT

**District Administrator:** Jack M. Provo.

C-1251, Government Center, Minneapolis 55487, (612)348-5015.

**George R. Adzick**, Eden Prairie. Born May 2, 1924; University of Minnesota (B.A., 1949), William Mitchell College of Law (B.S.L., 1957); widower, children: Mark, Andrea, George. Appointed February 18, 1986.

**H. Peter Albrecht**, Minneapolis. Born 1944; University of Minnesota (B.A., 1967; J.D., 1971); asst. state public defender (1971-72), private practice (1972-76), municipal judge (1977-84). Appointed April 1, 1984; elected 1986.

**Pamela Gayle Alexander**, Minneapolis. Born 1952; Augsburg College, University of Minnesota Law School (1977); asst. county attorney (1980-83), private practice (1977-80), municipal judge (1983-86). Appointed February 9, 1983; elected 1984.

**Lindsay G. Arthur**, Minnetonka. Born 1917; Princeton (B.A.), University of Minnesota (J.D.); municipal, juvenile judge (1954-79), civil commitment (1979-87). Appointed December 11, 1961; elected 1964, 1970, 1976, 1982.

**John W. Borg**, Edina. Born 1948; Bemidji State University (B.S., 1971), William Mitchell College of Law (J.D., 1975); county attorney (1975-81), public defender (1981-82). Appointed October 1, 1982; elected 1984.

**Robert E. Bowen**, Minneapolis. Born 1924; University of Minnesota (B.A., 1946; J.D., 1948); Phi Beta Kappa, Order of the Coif; Army (WWII); municipal judge (1973-80); married, five children. Appointed September 9, 1980; elected 1982.

**Kevin S. Burke**, Minneapolis. Born September 17, 1950; University of Minnesota (B.A., 1972, summa cum laude; J.D. 1975); asst. public defender (1975-79); private practice (1979-84). Appointed July 26, 1984; elected 1986.

**Thomas H. Carey**, Minneapolis. Born 1937; William Mitchell College of Law (B.S.L., 1963); University of North Dakota (J.D., 1964); married, four children. Appointed July 15, 1986.

**William B. Christensen**, Bloomington. Born 1936, Duluth; University of Minnesota (B.A., 1959), William Mitchell College of Law (J.D., 1964); municipal judge (1967-86); married, two children. Elected 1968, 1972, 1978, 1984.

**Michael James Davis**, Minneapolis. Born 1947; Macalester College, University of Minnesota Law School (1972); adjunct professor, University of Minnesota Law School; municipal judge (1983-84). Appointed April 1, 1984; elected 1986.

**Chester Durda**, Golden Valley. Born 1928; University of Minnesota (B.S.Ed., 1952), William Mitchell College of Law (J.D., 1957); U.S. Marine Corps (1946-48); municipal judge (1968-73). Appointed July 1, 1976; elected 1978, 1984.

**David Michael Duffy**. Appointed August 3, 1987.

**Isabel Gomez-Edwards**, Minneapolis. Middlebury College, University of Minnesota (M.A.), Arizona State University (J.D.); law clerk, Arizona Supreme Court; St. Paul Neighborhood Justice Center. Appointed April 1, 1984; elected 1986.

**Eugene J. Farrell**, Bloomington. St. Thomas College, (B.A., 1947), University of Minnesota (J.D., 1949); infantry (WWII), private practice (1949-66); municipal court (1967-86). Appointed July 31, 1967; elected 1968, 1974, 1980, 1986.

**Patrick W. Fitzgerald**, Golden Valley. Born August 5, 1927; Creighton University Law School (LL.B., 1951); trial attorney (1951-73); municipal judge (1973-74); married, six children. Appointed October 9, 1974; elected 1976, 1982.

**Robert A. Forsythe**, Edina. Born 1921; St. Olaf College (B.A.), University of Minnesota (J.D.), Cambridge University, England; veteran (WWII); municipal judge (1982-86). Appointed September 7, 1982; elected 1984, 1986.

**Kenneth Jack Gill**, Minneapolis. Born 1921, Minneapolis; University of Minnesota (B.S.), University of Minnesota Law School (J.D.); veteran (WWII; Korean War); family, municipal court (1959-83). Appointed April 11, 1983; elected 1984.

**Daniel R. Hart**, Plymouth. Born 1930; University of Minnesota (B.A., J.D., 1955); U.S. Army (1948-49); municipal judge (1974-86), district judge (1986-87); married, four children. Appointed July 6, 1974.

**Deborah Hedlund**, Wayzata. Born 1947; Kansas University (B.S., 1969), University of Minnesota (J.D., 1972); public defender (1972-73), city attorney (1974-80), municipal, family court (1980-87). Appointed November 1, 1980; elected 1982.

**James H. Johnston**, Brooklyn Center. Born 1928; University of Minnesota (B.S.L., 1951; B.L., 1953); U.S. Air Force; private practice (15 years); municipal judge (1962-64). Appointed July 31, 1967; elected 1968, 1974, 1980, 1986.

**Franklin J. Knoll**, Minneapolis. Born 1940, Minneapolis; St. John's University (B.A., 1962), University of Minnesota (J.D., 1966), Minnesota State Senate (1973-82); married, three children. Appointed March 18, 1985; elected 1986.

**LaJune Thomas Lange**, Minneapolis. Born 1946; Augsburg College (B.S., 1975), University of Minnesota Law School (J.D., 1978); municipal judge (1985-86); married. Appointed January 7, 1985; elected 1986.

**Steven Z. Lange**, Edina. University of Minnesota (B.A., 1960; J.D., 1963); Phi Beta Kappa; asst. county attorney (1964-66), asst. U.S. attorney (1966-67), city prosecutor (1970-86); private practice (1967-86). Appointed May 12, 1986.

**Gary Larson**, Shorewood. Born May 23, 1943; University of Minnesota (B.A., 1964; J.D., 1967, cum laude); private practice (1968-75); married, three children. Appointed March 18, 1985; elected 1986.

**Jonathan Lebedoff**, Minneapolis. Born April 29, 1938, Minneapolis; University of Minnesota (B.A.,

1960; LL.B., 1963); private practice (1963-71); municipal judge (1971-74); married, two children. Appointed April 9, 1974; elected 1976, 1982.

**Roberta K. Levy**, Golden Valley. Born March 18, 1937; Temple University (B.A., magna cum laude), University of Minnesota Law School (J.D., magna cum laude); municipal judge (1978-83). Appointed November 23, 1983; elected 1986.

**Peter J. Lindberg**, Edina. Born September 9, 1935; University of Minnesota (B.A., 1961; LL.B., 1963); municipal judge (1974-83); married, three children. Appointed February 9, 1983; elected 1984.

**Henry W. McCarr**, Minneapolis. Born July 4, 1927; St. Thomas College (B.A.), William Mitchell College of Law (B.S.L., 1954; J.D., 1955, cum laude); municipal judge (1976-83). Appointed September 1, 1983; elected 1984.

**Eugene Minenko**, Bloomington. Born Minneapolis; University of Minnesota Law School; private practice, trial lawyer (1949-63); Armed Forces (WWII, Korea). Appointed December 10, 1965; elected 1968, 1974, 1980, 1986.

**Ann D. Montgomery**, Robbinsdale. Born May 9, 1949, Litchfield; University of Kansas (B.S., 1971), University of Minnesota (J.D., 1974); asst. U.S. attorney (1976-83); municipal judge (1983-85). Appointed January 7, 1985; elected 1986.

**Cara Lee T. Neville**, St. Louis Park. William Mitchell College of Law (1975); municipal court (1983); two children. Appointed January 31, 1986.

**Beryl A. Nord**, Edina. Born 1948; Macalester College, University of Minnesota (B.A., 1970, cum laude; J.D., 1973, cum laude); asst. city attorney (1974-83); municipal judge (1983-86). Appointed April 11, 1983; elected 1984.

**O. Harold Odland**, Bloomington. University of Minnesota Law School (B.S.L.), William Mitchell College of Law (LL.B., cum laude); asst. county attorney (1958-61); municipal judge (1964-82). Appointed October 1, 1982; elected 1984.

**Allen Oleisky**, Minneapolis. Born March 31, 1938, Pierre, SD; University of Minnesota (B.A., 1960; J.D., 1962); municipal judge (1972-74), juvenile division of district court since 1979. Appointed July 6, 1974; elected 1976, 1982.

**Dolores C. Orey**, Minneapolis. Born January 16, 1930, New York; Cornell University (B.A., 1951; LL.B., 1954); legal services attorney (7 years); private practice (22 years); married, three children. Appointed August 18, 1986.

**Melvin J. Peterson**, Long Lake. Cornell University, Hamline University (B.A., 1946, cum laude), University of Minnesota Law School (J.D., 1949); probate judge (1958-82). Appointed September 22, 1958; elected 1984.

**Delila F. Pierce**, Minneapolis. Born January 21, 1934, St. Cloud; University of Minnesota Law School (J.D., 1958, cum laude); private practice (15 years); municipal judge (1974-83). Appointed February 9, 1983; elected 1984.

**Charles A. Porter, Jr.**, Minneapolis. University of Minnesota Law School (1970); U.S. Air Force judge advocate (1970-74); private practice (1974-80); municipal judge (1980-82); U.S. Navy Reserve. Appointed October 1, 1982; elected 1984.

**William S. Posten**, Minneapolis. Born March 10, 1931, East Moline, IL; William Mitchell College of Law (J.D., 1959); asst. Hennepin county attorney (1961-73); municipal judge (1973-76). Appointed May 3, 1976; elected 1978, 1984.

**James D. Rogers**, Minnetonka. Born May 5, 1929; Dartmouth College (A.B., 1951), University of Minnesota (J.D., 1954); municipal, county, district court judge; married. Appointed December 28, 1962; elected 1959, 1966, 1972, 1978, 1984.

**Robert G. Schiefelbein**, Edina. Born 1932, Minneapolis; St. Thomas Academy, University of Minnesota (B.S.L., J.D.); Military Counter-intelligence Corps. (1956-58); private practice (1959-82). Appointed June 1, 1982; elected 1984.

**Robert H. Schumacher**, Richfield. Born January 21, 1936, Minneapolis; St. Thomas College, William Mitchell College of Law (J.D., 1962); private practice (1962-74); appointed municipal court (1974). Appointed June 20, 1984; elected 1986.

**John J. Sommerville**, Minneapolis. Born 1946; University of Minnesota (B.A., 1968; J.D., 1972); Eighth Circuit Court of Appeals (1972-74); private practice (1974-83); municipal judge (1983-86). Appointed November 23, 1983; elected 1986.

#### **FIFTH DISTRICT**

**District Administrator:** Richard H. Fasnacht.

Box 397, Watonwan County Courthouse, St. James 56081, (507)375-3341.

**David E. Christensen**. Elected 1978.

**Wayne R. Farnberg**. Appointed November 13, 1979.

**Jeffrey L. Flynn**. Appointed June 1, 1984.

**Conrad Gaarenstroom**. Appointed November 22, 1968.

**George I. Harrelson**. Appointed May 23, 1983.

**James C. Harten**. Appointed December 6, 1976.

**Harvey A. Holtan**, Lakefield. St. Olaf College, University of Iowa, University of Minnesota (B.S.L., J.D.); U.S. Navy; private practice (1950-67); county attorney (1951-63). Appointed January 16, 1967; elected 1968, 1974, 1980, 1986.

**Charles C. Johnson**. Elected 1972.

**Richard L. Kelly**. Elected 1980.

**Warren E. Litynski**. Appointed December 13, 1979.

**George A. Marshall**. Appointed May 21, 1977.

**James D. Mason**. Elected 1976.

**James W. Remund**. Elected 1974.

**Noah S. Rosenbloom**, New Ulm. Born 1924, Minneapolis; University of Minnesota Law School (1952); U.S. Navy; private practice (1953-63); municipal judge (1956-61). Appointed October 9, 1963; elected 1964, 1970, 1976, 1982.

**J. W. Schindler**. Elected 1968.

**David R. Teigum**. Appointed October 1, 1976.

**Miles B. Zimmerman**, Mankato. St. Thomas College (1947), University of Minnesota (LL.B., 1950); clerk: U.S. District Court, Minnesota Supreme Court; practiced law (1953-74). Appointed July 2, 1974; elected 1976, 1982.

#### **SIXTH DISTRICT**

**District Administrator:** Stuart A. Beck.

Room 407, St. Louis County Courthouse, Duluth 55802, (218)726-2544.

**David E. Ackerson**, Hibbing. Born September 13, 1949, Hibbing; Hibbing High School (1967), St. Thomas College (1971), William Mitchell College of Law (1976). Appointed January 4, 1982; elected 1984.

**Charles T. Barnes**, Duluth. Born 1928; Duluth public schools, University of Minnesota Duluth (B.A., 1950), St. Paul College of Law (LL.B., 1954); private practice (1955-79). Appointed August 4, 1979; elected 1980, 1986.

**David S. Bouschor**, Duluth. Born November 23, 1930, Duluth; Northwestern University, William Mitchell College of Law (J.D.); private practice (1958-77); county judge (1977-78). Appointed August 1, 1978; elected 1980, 1986.

**Robert V. Campbell**, Duluth. Born May 7, 1935; Eveleth High School, Carleton College (B.A., 1956), University of Minnesota (LL.B., 1962); married, three children. Appointed January 2, 1968; elected 1970, 1976, 1982.

**Mitchell A. Dubow**, Virginia. Born 1922, Portsmouth, VA; Baltimore City College (1939), University of Baltimore (LL.B., 1942); U.S. Army (WWII); asst. county attorney (1963-66). Appointed November 10, 1966; elected 1968, 1974, 1980, 1986.

**Donovan W. Frank**, Virginia. Luther College (B.A., 1973, magna cum laude), University of Durham (1971-72), Hamline University School of Law (J.D., 1977, magna cum laude) asst. county attorney. Appointed February 1, 1985; elected 1986.

**Jack J. Litman**, Duluth. Born November 1, 1922, Duluth; University of Minnesota Duluth (B.A.), University of Minnesota (LL.B.); USAF (WWII); private practice (1951-77); married, four children. Appointed June 26, 1977; elected 1978, 1984.

**Gerald C. Martin**, Duluth. Born September 28, 1944, New York City; Princeton University (B.A., 1966), Yale Law School (LL.D., 1969); legal aid attorney; married, two children. Appointed December 27, 1978; elected 1980, 1986.

**John T. Oswald**, Duluth. Born 1941, Duluth; Marquette University (B.A., 1964; J.D., 1968); private practice, Duluth (1968-83); appointed judicial officer (1983); married, four children. Appointed March 11, 1985; elected 1986.

**Kenneth A. Sandvik**, Two Harbors. University of Minnesota Duluth (B.A., 1970), University of Minnesota (J.D., 1973); private practice (1973-75; 1978-84); judicial officer (1975-78). Appointed November 16, 1984; elected 1986.

**Joseph R. Scherkenbach**, Mountain Iron. Born 1921, Shakopee; University of Minnesota (B.B.A., 1948), William Mitchell College of Law (J.D., 1957, cum laude); wife: Marie, four children. Appointed March 16, 1981; elected 1982.

**Dennis J. Seitz**, Cloquet. Born 1939; Regis College, Denver, Colorado (B.A., 1961), University of Denver College of Law (J.D., 1969); asst. district attorney (1970-74); private practice (1976-86). Appointed December 15, 1986.

**Galen C. Wilson**, Duluth. Born 1938; University of Minnesota (B.A., 1959), University of Minnesota Law School (LL.B., 1963); U.S. Army (1963-66); asst. city attorney (1966-67). Appointed August 1, 1978; elected 1980, 1986.

**Dale A. Wolf**, Wrenshall. Born 1948, Cloquet; University of Minnesota Duluth (B.A., 1970, magna cum laude), William Mitchell College of Law (J.D., 1974, cum laude); private practice (1974-78). Appointed July 19, 1982; elected 1984.

## SEVENTH DISTRICT

**District Administrator:** Gregory W. Solien.

Stearns County Courthouse, St. Cloud 56301, (612)259-3650.

**Richard J. Ahles**, St. Cloud. Born 1942, St. Cloud; St. John's University, (B.A., 1964), University of Minnesota (J.D., 1967); private practice (1967-71); city attorney (1971-76). Appointed August 1, 1976; elected 1978, 1984.

**Timothy J. Baland**, Long Prairie. Born 1944; St. John's University (B.A., 1966), Cornell University Law School (J.D., 1975); law clerk, Chief Justice Robert Sheran; private practice (1976-84). Appointed March 2, 1984; elected 1986.

**Paul L. Ballard**, Alexandria. Born 1937; William Mitchell College of Law (B.S., LL.B., J.D., 1964); asst. county attorney (1967-69); elected: probate judge (1969), county judge (1974; 1980). Appointed January 12, 1972; elected 1986.

**Elliott O. Boe**, Fergus Falls. Born 1926; University of Minnesota (B.A., LL.B., 1952); Order of the Coif; U.S. Air Corps (1944-45); municipal judge (1960-72); county judge (1972-84). Appointed July 1, 1972; elected 1984.

**Bernard E. Boland**. Appointed June 16, 1983.

**Paul E. Flora**, Long Prairie. Born 1928, North Dakota; Hamline University, St. Paul College of Law (B.S., LL.B., 1954); private practice (1954-80); married, five children. Elected 1980, 1986.

**James E. Garrity**, Moorhead. Born 1919; Moorhead State University, University of Minnesota Law School (LL.B., 1947); U.S. Naval Reserve (1941-51); city attorney (1951-71). Appointed April 1, 1976; elected 1978, 1984.

**Donald A. Gray**, Long Prairie. Born 1925, Grand Forks, ND; St. John's University (B.A., 1949), William Mitchell College of Law (LL.B., 1955); U.S. Marines (WWII); county attorney (1958-71); county judge (1971-76). Elected 1976, 1982.

**Elizabeth A. Hayden.** Appointed October 24, 1986.

**Paul Hoffman,** St. Cloud. Purdue University (B.S., 1947), University of Michigan (J.D., 1950); private practice, St. Cloud (1950-68); asst. municipal judge (1961-68). Appointed September 1, 1968; elected 1970, 1976, 1982.

**Roger M. Klaphake,** St. Cloud. St. Cloud State University (B.S., 1963), University of Minnesota Law School (J.D., 1966); asst. county attorney (1966-72); county judge (1975-83). Appointed May 1, 1983; elected 1984.

**Willard P. Lorette,** Foley. Gustavus Adolphus (B.A., 1957), Columbia University (LL.B., 1960); private practice (1960-72); part-time probate-juvenile judge (1968-72); county court (1972-84). Appointed February 1, 1968; elected 1986.

**Harlan L. Nelson.** Appointed July 1, 1978.

**Steven P. Ruble,** Princeton. Born 1946; Gustavus Adolphus (B.A., 1968), Washington University (J.D., 1973); private practice (1974-86); asst. county attorney (1975-77); married, three children. Appointed July 11, 1986.

**Homer A. Saetre,** Moorhead. Universities of Missouri, Wyoming, Minnesota (B.C.L., LL.B.), University of Minnesota Law School (J.D., 1950); city judge (1965-71), county judge (1971-84). Appointed August 1, 1971; elected 1984.

**Thomas P. Schroeder,** Detroit Lakes. Born October 26, 1942; College of St. Thomas (B.A., 1972), Hamline University School of Law (J.D., 1976); private practice (1976-86); married, three children. Elected 1986.

**John E. Valen,** Little Falls. Born 1944, Cedar Rapids, IA; St. Olaf College (B.A., 1966), Marquette University (J.D., 1973); Naval Reserve (1966-69); private practice, Little Falls (1974-86); wife: Cheryl Hoium. Elected 1986.

**William E. Walker,** Moorhead. Born 1939; St. Olaf College (B.A.), Luther Theological Seminary (B.Th.), Hamline University School of Law (J.D.); Minnesota Legislature, chair, Waste Management Board. Appointed January 6, 1987.

**Rainer L. Weis.** Appointed February 3, 1975.

## EIGHTH DISTRICT

**District Administrator:** A. Milton Johnson.

Chippewa County Courthouse, Montevideo 56265, (612)269-7990.

**Richard A. Bodger,** Benson. Born Minneapolis; University of Minnesota (B.S.L., J.D., 1946-51); U.S. Navy (1943-46); life member D.A.V.; private practice (1952-72); city attorney (1958-68). Elected 1968, 1974, 1980, 1986.

**Arthur J. Boylan,** Willmar. Born December 18, 1948, Chicago, Illinois; St. Mary's College, Winona (B.A., 1971), IIT/Chicago Kent College of Law (J.D., 1976); private practice (1976-86). Appointed October 10, 1986.

**Allan D. Buchanan,** Willmar. Born May 5, 1928; University of North Dakota Law School (1953); veteran (Korean War); married, four children. Appointed December 7, 1964; elected 1978, 1984.

**Bruce W. Christopherson,** Clarkfield. Born December 14, 1939, Minneapolis; University of Minnesota (B.S.B., 1961), William Mitchell College of Law (J.D., 1967); private practice (1967-86). Appointed October 31, 1986.

**Terrance P. Collins,** Morris. Born March 12, 1939; University of Minnesota Law School (B.S.L., LL.B.); general practice (1963-80); county attorney (1975-80); county court judge (1981-87). Elected 1980, 1986.

**Keith C. Davison,** Wheaton. Born 1923; University of Minnesota Law School (B.S.L., LL.B.); U.S. Army (WWII); general law practice, county attorney (1954-66); county judge (1975-83). Appointed March 21, 1983; elected 1984.

**John C. Lindstrom,** Willmar. St. John's University (B.A., 1963), University of Minnesota Law School (1966); private practice (1966-76); Minnesota House of Representatives (1972-76). Appointed July 1, 1976; elected 1978, 1984.

**Bruce N. Reuther,** Breckenridge. Born 1928; Hamline University (B.A., 1952, summa cum laude),

University of Minnesota (J.D., 1955); private practice (1956-72); county attorney (1965-72). Appointed January 1, 1973; elected 1974, 1980, 1986.

**Jon Stafsholt**, Elbow Lake. Born 1943; University of Minnesota (B.A., B.J., J.D.); U.S. Army intelligence officer (1967-70); Vietnam veteran; general practice (1972-83); county attorney (1979-83). Appointed June 20, 1983; elected 1984.

**Marquis L. Ward**, Montevideo. Born January 21, 1932; University of Minnesota (B.B.A.; J.D.); married, three children. Appointed January 26, 1970; elected 1974, 1980, 1986.

**John J. Weyrens**, Litchfield. Born 1935, St. Cloud; Itasca Community College, St. John's University, William Mitchell College of Law; county judge (1973-82); wife: Catherine Kugler, three children. Appointed July 1, 1982; elected 1984.

**James E. Zeug**, Olivia. Born October 15, 1928; Wisconsin State University Eau Claire (B.A., 1951, ed), William Mitchell College of Law (J.D., 1959); U.S. Army (1951-54). Appointed October 1, 1971; elected 1972, 1978, 1984.

## **NINTH DISTRICT**

**District Administrator:** D. J. Hanson.

P.O. Box 1008, Beltrami County Courthouse, Bemidji 56601, (218)759-2512.

**Russell A. Anderson**, Crookston. St. Olaf College (B.A., 1964), University of Minnesota (J.D., 1968), George Washington University (LL.M., 1976); U.S. Navy (1968-76); county attorney (1978-82). Appointed November 1, 1982; elected 1984.

**Robert S. Graff**, McGregor. Born August 7, 1937; University of Alaska (B.A., 1962), South Texas College of Law (J.D., 1965); wife: Alice, children: Curt, Dawn, Eric, Shelley. Elected 1968, 1974, 1980, 1986.

**Michael J. Haas**, Walker. St. John's University (1958), University of Minnesota Law School (1967); private practice (1967-72), asst. county attorney and private practice (1972-76). Appointed June 1, 1976; elected 1984.

**J. A. Harren**, Red Lake Falls. Born 1928; St. John's University, St. Paul College of Law; U.S. Army (WWII; Korean Conflict); private practice (1952-65); wife: Jeanne, ten children. Elected 1964, 1970, 1976, 1982.

**Peter N. Hemstad**, International Falls. Born January 19, 1938, Montevideo; University of Nebraska College of Law (B.S., J.D., 1964); private practice; married, two children. Appointed October 1, 1976; elected 1978, 1984.

**Terrance C. Holter**, Bemidji. Born 1944; Bemidji State College (B.A., 1967), University of North Dakota (J.D., 1970); private practice (1970-80); judicial officer (1976-80). Appointed January 15, 1980; elected 1982.

**Larry G. Jorgenson**, Warren. Born September 2, 1937; Bemidji State College (B.A.), William Mitchell College of Law (J.D.); married. Appointed April 15, 1974; elected 1982.

**William E. Kalar**, Grand Rapids. Born September 15, 1928, International Falls; University of Minnesota College of Law (LL.D., 1953); private practice; married, six children. Appointed July 5, 1982; elected 1984.

**Robert E. Kautz**, Brainerd. Born February, 1944; South Dakota School of Mines and Technology (1966), William Mitchell College of Law (J.D., 1976); private practice (1976-78); asst. county attorney (1978-82). Elected 1982.

**Milton A. Kludt**, Ada. William Mitchell College of Law (1950); private practice (1950-69); wife: Mary, three children, eight grandchildren. Appointed August 4, 1969; elected 1970, 1976, 1982.

**Keith Kraft**. County Court Judge. Appointed March 1, 1955.

**James E. Preece**, Bemidji. Born December 6, 1926, International Falls; University of Minnesota (B.S.L., LL.B.); U.S. Army (1943-46); private practice (1952-66). Appointed November 14, 1966; elected 1968, 1974, 1980, 1986.

**John M. Roue**, Crookston. Appointed June 1, 1980; elected 1986.

**Robert J. Ryan**, Brainerd. Born 1930; Georgetown University, St. John's University, William Mitchell College of Law; U.S.M.C.; private practice (20 years); married, three children. Elected 1980, 1986.



**Warren A. Saetre**, Thief River Falls. Born August 22, 1923; wife: Margaret, six children and six grandchildren. Appointed October 4, 1968; elected 1970, 1976, 1982.

**Donald E. Shanahan**, Roseau. Born January 14, 1924, Thief River Falls; St. John's University, St. Paul College of Law; private practice (1951-72); county attorney (1970-72); U.S. Navy (WWII). Elected 1972, 1978, 1984.

**John A. Spellacy**, Grand Rapids. Born February 3, 1925, Hibbing; University of Minnesota (LL.B., J.D.); U.S. Navy (WWII); married, four children. Appointed March 1, 1974; elected 1976, 1982.

**William J. Spooner**, Grand Rapids. St. Thomas University (1951), William Mitchell College of Law (1958). Elected 1974, 1980, 1986.

**Frederick R. Weddel**, Bemidji. Born 1928; University of Minnesota (B.S.L., LL.B.); U.S. Navy (1946-48); municipal judge (1957-66); public defender (1966-68); private practice (1968-80). Elected 1980, 1986.

**Clinton W. Wyant**, Palisade. Born 1931; St. John's University, St. Paul College of Law, William Mitchell College of Law; private practice (1958-78); wife: Trix, three children. Appointed February 1, 1978; elected 1980, 1986.

## TENTH DISTRICT

**District Administrator:** Sam C. Juncker.

Anoka County Courthouse, 325 E. Main St., Anoka 55303, (612)422-7475.

**Howard R. Albertson**, Stillwater. Gustavus Adolphus, William Mitchell College of Law; private practice (18 years); Minnesota House of Representatives (12 years); county court judge (11 years); married, three children. Elected 1972, 1984.

**P. Hunter Anderson**, Cambridge. Born November 3, 1943; University of Minnesota Duluth (1964), William Mitchell College of Law (1969); private practice (1970-86). Appointed January 15, 1986.

**Thomas G. Armstrong**, Lake Elmo. Born 1947; University of Minnesota (B.A., 1967; J.D., 1970); U.S. Army, JAGC, (1971-74); U.S. Army Reserve, JAGC; private practice (1974-80); mayor, Lake Elmo (1977-80). Elected 1980, 1986.

**Stephen J. Askew**, Coon Rapids. Born December 30, 1944, El Paso, TX; St. John's University (B.S., 1966), University of Minnesota Law School (J.D., 1969); U.S. Army (1969-71); three children. Appointed November 21, 1983; elected 1986.

**Edward W. Bearse**, Anoka. Michigan State University (B.A., 1967), University of Minnesota Law School (J.D., 1970); U.S. Army (1960-63); asst. county attorney (1972-75); private practice (1975-83). Appointed May 5, 1983; elected 1984.

**John Edward Cass**, Stillwater. Born 1941, Boston, MA; University of Massachusetts (B.A., 1962; M.A., 1966), University of Minnesota Law School (J.D., 1969); private practice (1969-83). Appointed February 1, 1983; elected 1984.

**James R. Clifford**, Stanchfield. Born July 22, 1947; University of Minnesota (B.S., 1972), William Mitchell College of Law (J.D., 1976); U.S. Army (1965-68); county attorney (1976-84). Appointed January 28, 1985; elected 1986.

**Robert B. Danforth**, Elk River. Born June 15, 1938, Mason City, Iowa; Morningside College (B.A., 1960), University of Minnesota Law School (J.D., 1962); private practice (1963-85). Appointed September 18, 1985; elected 1986.

**Bruce R. Douglas**, Buffalo. Born 1945, Montrose; Carleton College (B.A., 1967), University of Minnesota (J.D., 1970); U.S. Naval Reserve, JAGC (1968-74); private practice (1975-82). Appointed December 31, 1982; elected 1984.

**David E. Doyscher**, Forest Lake. Born August 30, 1939, Jackson; Maryville College, Tennessee (B.A., 1961), University of Minnesota Law School (J.D., 1971); U.S. Army (1961-64); private practice (1971-86). Appointed February 3, 1986.

**James D. Gibbs**, Fridley. Born May 18, 1935, St. Paul; St. Thomas College (B.A., 1959), William Mitchell College of Law (1964); U.S. Army (1953-55); private practice (1964-81). Appointed January 14, 1982; elected 1984.

**J. B. Gunderson**, Wyoming. Born August 21, 1931; St. John's University (B.S.), William Mitchell

College of Law (J.D.); National College of State Trial Judges; USAF; county court (1969-83). Appointed December 1, 1969; elected 1984.

**Kim Robert Johnson**, Buffalo. Born 1941; St. John's University (B.A., 1963), University of Minnesota Law School (LL.B., 1966); U.S. Army (1966-68); private practice (1968-83). Appointed September 1, 1983; elected 1984.

**Phyllis Gene Jones**, Grey Cloud. Born Fargo, ND; Macalester College (B.A.), William Mitchell College of Law (LL.D., 1960); asst. county attorney (1960-73); private practice (1975-84). Appointed May 1, 1984; elected 1986.

**Daniel M. Kammeyer**, Anoka. Born August 14, 1938; St. John's University (B.A., 1960), University of Minnesota Law School (LL.B., 1964); asst. county attorney (1968-79); county judge (1979-82). Appointed July, 1979; elected 1984.

**Kenneth J. Maas**, Birchwood. Born 1932; University of Minnesota (B.B.A., 1957), William Mitchell College of Law (J.D., 1961); U.S. Army (1954-56); Birchwood city council (1966-73); mayor (1973-76). Elected 1980, 1986.

**James A. Morrow**, Coon Rapids. University of Minnesota (B.A.), William Mitchell College of Law (J.D., 1978, magna cum laude); asst. U.S. attorney (1978-83); county judge (1983-84). Appointed February 18, 1983; elected 1984.

**Lynn Cloonan Olson**, Anoka. Born 1941; Michigan State University (B.A., 1963), William Mitchell College of Law (J.D., 1977); public defender, asst. county attorney; county judge (1982-83). Appointed June 1, 1982; elected 1984.

**Michael Joseph Roith**, Fridley. Born 1945; St. Thomas College (B.A., 1968), Aquinas Institute of Theology (M.A., 1972), William Mitchell College of Law (J.D., 1977); asst. county attorney. Appointed October 12, 1984; elected 1986.

**Linn Slattengren**, Shafer. Born August 24, 1938; University of Minnesota, University of Minnesota Law School (1964); Chisago county attorney (1968-75); married, two children. Appointed July 1, 1976; elected 1984.

**Spencer Sokolowski**, Coon Rapids. University of Minnesota (B.B.A., 1957; J.D., 1962); U.S. Navy (1951-55); Minnesota House of Representatives (1971-72); county judge (1972). Appointed February 1, 1983; elected 1984.

**Stanley N. Thorup**, Coon Rapids. Born 1929; Hamline University (B.A.), William Mitchell College of Law (B.S.L., J.D.); U.S. Army; Minnesota State Senate (1970-74); municipal judge (1962-68). Appointed July 1, 1974; elected 1984.

**Esther Moellering Tomljanovich**, Lake Elmo. Born 1931; St. Paul College of Law (1955); asst. revisor of statutes (1957-66); revisor of statutes (1974-77). Appointed August 30, 1977; elected 1978, 1984.

**Donald J. Venne**, Coon Rapids. Born 1948, Forsyth, Montana; St. John's University (B.S., 1970), St. Thomas College (M.A., 1972), William Mitchell College of Law (J.D., 1979); private practice. Appointed June 24, 1986.

#### **BOARD ON JUDICIAL STANDARDS**

202 Minnesota State Bank Bldg., 200 S. Robert St., St. Paul 55107, (612)296-3999.

**Law provides:** that the board has ten members representing the courts, lawyers and the public. Appointed to four-year terms by the governor and confirmed by the senate (Minnesota Statutes, Section 490.15).

**Function:** Recommends to the supreme court the retirement of a judge when disability interferes with performance of duties. Recommends censure of judges for incompetence or disreputable conduct affecting judicial office.

**Executive Secretary:** Richard E. Aretz.

#### **LAWYERS PROFESSIONAL RESPONSIBILITY BOARD**

520 Lafayette Rd., 1st Floor, St. Paul 55155, (612)296-3952.

**Law provides:** that the board is established by the supreme court and funded by lawyers' registration fees. The board has thirteen lawyer members, nine nonlawyer members, and a chairman. Members serve three-year terms.

**Function:** The board investigates complaints of misconduct and disability involving lawyers and provides educational programs on standards of conduct.

**Director:** William J. Wernz.

**STATE BOARD OF PUBLIC DEFENSE**

95 Subplaza, 229 19th Ave. S., Minneapolis 55455, (612)625-5008.

**Law provides:** for supreme court appointment of a seven member board to appoint the district public defenders and to determine their budgets and record-keeping requirements; to appoint the state public defender; and to distribute funds to selected legal defense corporations upon their compliance with record-keeping requirements as determined by the board (Minnesota Statutes, section 611.215).

**Chair:** Judge Kevin Burke.

**STATE PUBLIC DEFENDER**

Law School, University of Minnesota, Minneapolis 55455, (612)625-5008.


**Law provides:** that the state public defender has responsibility for criminal cases on appeal to the Minnesota Supreme Court and Minnesota Court of Appeals; post-conviction proceedings in the district courts throughout the state and appeals therefrom; parole revocation proceedings for juveniles and adults; civil legal services and prison disciplinary proceedings for inmates; law student clinical legal work in conjunction with these responsibilities; and training for defense counsel in conjunction with other criminal justice personnel (Minnesota Statutes, section 611.215).

**Public Defender:** C. Paul Jones.

CHAPTER SIX

LOCAL ADMINISTRATION

Regional Development Commissions ..... 228  
Metropolitan Council ..... 228  
Counties in Minnesota ..... 229  
Cities in Minnesota ..... 273  
Townships in Minnesota ..... 290  
School Districts in Minnesota ..... 290



Minnesota Historical Society photo

Aerial view of the city of Hastings.

## REGIONAL DEVELOPMENT COMMISSIONS

---

**Law provides:** that regional development commissions consist of local elected officials from counties, cities, townships and school boards selected by the groups they represent and representatives of public interest groups in the region. The regional development commissions facilitate cooperation among the various government units and coordinate local planning and development programs for the regions (Minnesota Statutes, Chapters 462, 473B).

Region	Established	Director
Northwest (1) .....	2/8/73 .....	Jay A. Brunner Thief River Falls 56701, (218) 681-2637.
Headwaters (2) .....	4/23/71 .....	John Ostrem Bemidji 56601, (218) 751-3108.
Arrowhead (3) .....	11/20/69 .....	David Martin Duluth 55802, (218) 722-5545.
West Central (4) .....	<i>(Dissolved: 9/30/82)</i>	
Region Five (5) .....	7/6/73 .....	Leyten Fontaine Staples 56479, (218) 894-3233.
Mid-Minnesota (6E) .....	3/29/73 .....	Eugene Hippe Willmar 56201, (612) 235-8504.
Upper Minnesota Valley (6W) .....	5/18/73 .....	Otto Schmid Appleton 56208, (612) 289-1981.
East Central (7E) .....	7/14/73 .....	Michael Sobota Mora 55051, (612) 679-4065.
Central (7W) .....	<i>(Dissolved: 9/8/82)</i>	
Southwest (8) .....	6/12/73 .....	Gary Graham Slayton 56172, (507) 836-8549.
Region Nine (9) .....	2/25/72 .....	Terence Stone Mankato 56001, (507) 387-5643.
Southeastern (10) .....	<i>(Dissolved: 11/20/81)</i>	

## METROPOLITAN COUNCIL

---

300 Metro Square Bldg., St. Paul 55101, (612) 291-6359.

**Law provides:** for a council of one citizen member appointed by the governor from each of sixteen districts and a chairman. The chair serves at the pleasure of the governor. District members serve four year terms. Council districts in the seven county metropolitan area were reapportioned in 1983 and are of equal population. The metropolitan council coordinates the planning and development of the metropolitan area. The council is authorized by state and federal legislation to plan for transportation, sewers, parks and open space, airports, air and water quality, health, housing, aging, arts and land use (Minnesota Statutes, Chapter 473B).

**Chair:** Steve Keefe.

### METROPOLITAN AGENCIES:

Metropolitan Airports Commission .....	(M.S. 473.603, 473.604)
Metropolitan Parks and Open Space Commission .....	(M.S. 473.303)
Metropolitan Regional Transit Board .....	(M.S. 473.373)
Metropolitan Sports Facilities Commission .....	(M.S. 473.553)
Metropolitan Transit Commission .....	(M.S. 473.141, 473.404)
Metropolitan Waste Control Commission .....	(M.S. 473.141, 473.503)



Metro Council photo

Metropolitan Council in session.

## COUNTIES IN MINNESOTA

**Law provides:** that counties are governed by a board of commissioners and administrative officers elected by the people for four year terms; alternate forms of government may be adopted, chiefly to allow for an elected executive, a manager or administrator, or appointive administrative officers (Minnesota Statutes, Chapter 375A).

**Functions:** Counties have the responsibilities of tax assessment, tax administration, elections, record keeping, transportation, planning and zoning, environment, parks and water management, law enforcement, courts, and health and welfare.

*Additional information about Minnesota's eighty-seven counties is available from the Association of Minnesota Counties, 555 Park St., Suite 300, St. Paul 55103, (612)224-3344.*

### AITKIN COUNTY—County seat Aitkin 56431—(218) 927-2102

Established May 23, 1857

1980 Population 13,404

Land Area 1,164,502.29 acres

Congressional District 8

9th District Court

Development Region 3

State Senate District 14

State House District 14A, 14B

Board meets 1st, 3rd T.

Office	Name	Post Office	Term Expires
Auditor	Helena C. Dotzler	Aitkin	1991
Treasurer	Vernon Nelson	Aitkin	1991
Recorder	Everett Davies	Aitkin	1991
Sheriff	William J. Sobey	Aitkin	1991
Attorney	John Leitner	Aitkin	1991
Commissioner District 1	Ronald B. Larson	Aitkin	1991
Commissioner District 2	John K. Karelis	Aitkin	1989
Commissioner District 3	David Simonson	Isle	1991
Commissioner District 4	Melvin Johnson	Tamarack	1989
Commissioner District 5	Margaret Sherman	Palisade	1991
Assessor	Marlin Danielson	Aitkin	A
Coroner	Ivan B. Sorensen	Aitkin	1991
Court Administrator	Florence Tarr	Aitkin	A
Engineer	John Walkup	Aitkin	A



Charles R. Lefebvre



Donald C. Bailey



Ted J. Omdahl



Ken Wilkinson



Robert M.A. Johnson

**ANOKA COUNTY—County seat Anoka 55303—(612) 421-4760**

Established May 23, 1857

1980 Population 195,998

Land Area 426.5 sq. miles

Congressional District 6

10th District Court

Development Region 11

State Senate District 19, 49, 50, 51, 52

Board meets 2nd, 4th T.

State House District 19A, 49A, 49B, 50A, 50B, 51A, 51B, 52A

Office	Name	Post Office	Term Expires
Auditor	Charles R. Lefebvre	Anoka	1991
Treasurer	Donald C. Bailey	Anoka	1991
Recorder	Ted J. Omdahl	Anoka	1991
Sheriff	Ken Wilkinson	Anoka	1991
Attorney	Robert M.A. Johnson	Anoka	1991
Commissioner District 1	Natalie Haas Steffen	Anoka	1989
Commissioner District 2	Bob Burman	Anoka	1991
Commissioner District 3	Margaret Langfeld	Anoka	1989
Commissioner District 4	James A. Kordiak	Anoka	1991
Commissioner District 5	Nick Cenaiko	Anoka	1989
Commissioner District 6	Paul McCarron	Anoka	1991
Commissioner District 7	Dan Erhart	Anoka	1989
Assessor	Gayle R. Leone	Anoka	A
Clerk of Court	Jane F. Morrow	Anoka	A
Coroner	Joseph Wethington, M.D.	Coon Rapids	A
Engineer	Paul Ruud	Anoka	A



Rita Thompson

**BECKER COUNTY—County seat Detroit Lakes 56501—(218) 847-7659**

Established March 18, 1858

1980 Population 29,336

Land Area 837,688.99 acres

Congressional District 7

7th District Court

Development Region 4—Dissolved

State Senate District 9, 10

State House District 9B, 10A

Board meets 1st T.

Office	Name	Post Office	Term Expires
Auditor	Conrad J. Ohm	Detroit Lakes	1991
Treasurer	Rita Thompson	Detroit Lakes	1991
Recorder	Marlene M. Martinson	Detroit Lakes	1991
Sheriff	Clarence Paurus	Detroit Lakes	1991
Attorney	John E. Pearson	Detroit Lakes	1991
Commissioner District 1	Loren Danielson	Detroit Lakes	1989
Commissioner District 2	C. A. Boyer	Detroit Lakes	1991
Commissioner District 3	George R. King	Frazee	1989
Commissioner District 4	Robert Kruger	Audubon	1991
Commissioner District 5	Curtis R. Ballard	Ogema	1989
Assessor	Clarence Ward	Frazee	A
Court Administrator	Donna J. Gjersvold	Detroit Lakes	A
Coroner	Virgil Watson, M.D.	Detroit Lakes	1991
Engineer	David Heyer	Detroit Lakes	A



Julie Thompson



Kay L. Mack



Ann F. Allen



Orielle Norland

## **BELTRAMI COUNTY—County seat Bemidji 56601—(218) 751-7300**

Established February 28, 1866

Congressional District 7, 8

State Senate District 1, 4

1980 Population 30,982

9th District Court

State House District 1A, 4A

Land Area 1,608,518.71 acres

Development Region 2

Board meets each T. except 5th.

Office	Name	Post Office	Term Expires
Auditor	Julie Thompson	Bemidji	1991
Treasurer	Kay L. Mack	Bemidji	1991
Recorder	Ann F. Allen	Bemidji	1991
Sheriff	Orielle Norland	Bemidji	1991
Attorney	Tom Keyes	Bemidji	1991
Commissioner District 1	Melva Weir	Bemidji	1991
Commissioner District 2	Bill Sliney	Bemidji	1989
Commissioner District 3	Rodney Benson	Puposky	1991
Commissioner District 4	Ernest Wentworth	Hines	1989
Commissioner District 5	Gail Skare	Bemidji	1991
Assessor	Harris Sachau	Bemidji	A
Coordinator	Norman Moody	Bemidji	A
Court Administrator	C. Buiford Qualle	Bemidji	A
Engineer	Raymond Sauve	Bemidji	A



William E. Scott, III



Joan Neyssen



Alice Engelmeyer



Leonard Trushenski



Richard T. Jessen

## **BENTON COUNTY—County seat Foley 56329—(612) 968-6254**

Established October 27, 1849

Congressional District 7

State Senate District 16, 17, 18

1980 Population 25,192

7th District Court

Board meets 1st, 3rd T.

Land Area 257,798.83 acres

Development Region 7W - Dissolved

State House District 16A, 17A, 18A, 18B

Office	Name	Post Office	Term Expires
Auditor	William E. Scott, III	Foley	1991
Treasurer	Joan Neyssen	Foley	1991
Recorder	Alice Engelmeyer	Foley	1991
Sheriff	Leonard Trushenski	Foley	1991
Attorney	Richard T. Jessen	Foley	1991
Commissioner District 1	Duane J. Walter	Foley	1989
Commissioner District 2	Al Seppelt	Foley	1991
Commissioner District 3	Don Winkelman, Sr.	Sauk Rapids	1991
Commissioner District 4	Spencer Buerkle	Sauk Rapids	1991
Commissioner District 5	Gerald Eilers	St. Cloud	1989
Assessor	Richard Balder	Foley	A
Clerk of Court	Timothy Roberts	St. Cloud	A
Coroner	Clifford D. Stiles, M.D.	Foley	1991
Engineer	Dennis Carlson	St. Cloud	A






Judy Pattison




D. L. Williams



Gloria Arndt



Doran Nagel



R. D. Schreiner

## BIG STONE COUNTY—County seat Ortonville 56278—(612) 839-2105

Established February 20, 1862  
Congressional District 2  
State Senate District 11

1980 Population 7,716  
8th District Court  
State House District 11A

Land Area 316,501.23 acres  
Development Region 6W  
Board meets 1st W., 3rd Th.

Office	Name	Post Office	Term Expires
Auditor	Judy Pattison	Ortonville	1991
Treasurer	D. L. Williams	Ortonville	1991
Recorder	Gloria Arndt	Ortonville	1991
Sheriff	Doran Nagel	Ortonville	1991
Attorney	R. D. Schreiner	Ortonville	1991
Commissioner District 1	James Phalen	Graceville	1989
Commissioner District 2	C. O. Thompson	Beardsley	1991
Commissioner District 3	Albert Knutson	Ortonville	1989
Commissioner District 4	Elwood Thronrud	Ortonville	1991
Commissioner District 5	Arlen LaCombe	Ortonville	1989
Assessor	Vincent Taffe	Ortonville	A
Coroner	Robert S. Ross, M.D.	Ortonville	1991
Court Administrator	Myrna Howen	Ortonville	A
Engineer	David Schwarting	Ortonville	A



Milton N. Owens



Karl W. Sassenberg



Ralph A. Swenson



LaRoy L. Wiebold



David Twa

## BLUE EARTH COUNTY—County seat Mankato 56001—(507) 625-3031

Established March 5, 1853  
Congressional District 1  
State Senate District 23, 24, 29

1980 Population 52,3124  
5th District Court  
Board meets each T.

Land Area 764 sq. miles  
Development Region 9  
State House District 23B, 24A, 24B, 29B

Office	Name	Post Office	Term Expires
Auditor	Milton N. Owens	Mankato	1991
Treasurer	Karl W. Sassenberg	Mankato	1991
Recorder	Ralph A. Swenson	Mankato	1991
Sheriff	LaRoy L. Wiebold	Mankato	1991
Attorney	David Twa	Mankato	1991
Commissioner District 1	William A. Maher	Mankato	1991
Commissioner District 2	Leon Tacheny	Mankato	1991
Commissioner District 3	C. E. "Bud" Carlson	Mankato	1989
Commissioner District 4	Luverne Bergemann	Vernon Center	1991
Commissioner District 5	Lester A. Anderson	Mapleton	1989
Assessor	Jerome Kallheim	Mankato	A
Court Administrator	David Carlson	North Mankato	A
Engineer	Ralph E. Sleeper, Jr.	Mankato	A



Marlin Helget



Jerome R. Bentz



Tom Weilage



Larry Pederson

## BROWN COUNTY—County seat New Ulm 56073—(507) 359-7900

Established February 20, 1855

1980 Population 28,645

Land Area 610 sq. miles

Congressional District 2

5th District Court

Development Region 9

State Senate District 23

State House District 23A, 23B

Board meets 2nd, 4th T.

Office	Name	Post Office	Term Expires
Auditor	Marlin Helget	New Ulm	1991
Treasurer	Jerome R. Bentz	New Ulm	1991
Recorder	Tom Weilage	New Ulm	1991
Sheriff	Larry Pederson	New Ulm	1991
Attorney	James R. Olson	New Ulm	1991
Commissioner District 1	Martin Steffel	New Ulm	1989
Commissioner District 2	Charles Griebel	Hanska	1991
Commissioner District 3	Conrad B. Hilbert	New Ulm	1989
Commissioner District 4	Paul Rasmussen	Sleepy Eye	1991
Commissioner District 5	Virgil Wellner	Springfield	1991
Assessor	Steve Bruggeman	New Ulm	A
Coroner	C. M. Galvin, M.D.	Sleepy Eye	A
Court Administrator	Judith Besemer	New Ulm	A
Engineer	Dale D. Wegner, Jr.	New Ulm	A



Allan W. Naslund



Karen E. Stark



Terry Twomey



Marvin E. Ketola

## CARLTON COUNTY—County seat Carlton 55718—(218) 384-4281

Established May 23, 1857

1980 Population 29,936

Land Area 550,093.43 acres

Congressional District 8

6th District Court

Development Region 3

State Senate District 8, 14

State House District 8A, 14A, 14B

Board meets 2nd T, 4th M.

Office	Name	Post Office	Term Expires
Auditor/Treasurer	Allan W. Naslund	Esko	1991
Recorder	Karen E. Stark	Esko	1991
Sheriff	Terry Twomey	Cloquet	1991
Attorney	Marvin E. Ketola	Cloquet	1991
Commissioner District 1	James L. Nynas	Cloquet	1989
Commissioner District 2	Patty Murto	Esko	1991
Commissioner District 3	Jack J. LaVoy	Cloquet	1989
Commissioner District 4	Alex J. Laveau	Wrenshall	1991
Commissioner District 5	Andrew Lippo	Wright	1989
Assessor	Richard O. Wiitanen	Esko	A
Coroner	Ricard Puumala, M.D.	Cloquet	1991
Court Administrator	Bruce Ahlgren	Cloquet	A
Engineer	Boyd Paulu	Carlton	A



JoAnn Hecklin



Donald F. Dahlke



Carl W. (Kelly) Hanson Jr.

## CARVER COUNTY—County seat Chaska 55318—(612) 448-3435

Established February 20, 1855  
Congressional District 3  
State Senate District 35, 36

1980 Population 37,046  
1st District Court  
State House District 35B, 36A

Land Area 226,810.68 acres  
Development Region 11  
Board meets 2nd, 4th T.

Office	Name	Post Office	Term Expires
Auditor	JoAnn Hecklin	Chaska	1991
Treasurer	Donald F. Dahlke	Carver	1991
Recorder	Carl W. (Kelly) Hanson Jr.	Victoria	1991
Sheriff	Al Wallin	Chaska	1991
Attorney	Michael A. Fahey	Carver	1991
Commissioner District 1	Al Klingelhutz	Chanhasen	1989
Commissioner District 2	James Hoes	Mayer	1991
Commissioner District 3	Earl F. Gnan	Norwood	1989
Commissioner District 4	Tracy D. Swanson	Chaska	1991
Commissioner District 5	Harold Trende	Cologne	1989
Assessor	Frank Mennenga	Chaska	A
Asst. Administrator	Greg Mangold	Minneapolis	A
Engineer	Roger Gustafson	Chaska	A



Sharon Anderson



Marge Daniels

Claudine "Connine"  
Kaylor

Jim Dowson



Earl Maus

## CASS COUNTY—County seat Walker 56484—(218) 547-3300

Established September 1, 1851  
Congressional District 8  
State Senate District 4, 13

1980 Population 21,050  
9th District Court  
State House District 4B, 13B

Land Area 2,380 sq. miles  
Development Region 5  
Board meets 1st, 2nd, 3rd, 4th T.

Office	Name	Post Office	Term Expires
Auditor	Sharon Anderson	Cass Lake	1991
Treasurer	Marge Daniels	Walker	1991
Recorder	Claudine "Connine" Kaylor	Walker	1991
Sheriff	Jim Dowson	Walker	1991
Attorney	Earl Maus	Walker	1991
Commissioner District 1	Kenneth Johnson	Staples	1991
Commissioner District 2	Melvin Hime	Pillager	1989
Commissioner District 3	Bob Blais	Longville	1991
Commissioner District 4	Erwin Ostlund	Walker	1989
Commissioner District 5	Virgil Foster	Cass Lake	1991
Assessor	Steve Kuha	Walker	A
Coroner	C. R. Pelzl, M.D.	Pine River	A
Engineer	Jim Worcester	Walker	A



Byron Zurn



Jon Clauson



Gail Erickson



Don Skogrand



David M. Gilbertson

## CHIPPEWA COUNTY—County seat Montevideo 56265—(612) 269-7447

Established February 20, 1862  
Congressional District 2  
State Senate District 20

1980 Population 14,941  
8th District Court  
State House District 20A, 20B

Land Area 370,269.93 acres  
Development Region 6W  
Board meets 1st, 3rd W.

Office	Name	Post Office	Term Expires
Auditor	Byron Zurn	Montevideo	1991
Treasurer	Jon Clauson	Montevideo	1991
Recorder	Gail Erickson	Montevideo	1991
Sheriff	Don Skogrand	Montevideo	1991
Attorney	David M. Gilbertson	Montevideo	1991
Commissioner District 1	Lloyd O. Peterson	Milan	1989
Commissioner District 2	Marvin Teichert	Clara City	1989
Commissioner District 3	Stanley Jacobson	Granite Falls	1991
Commissioner District 4	Leonard Ward	Montevideo	1989
Commissioner District 5	Delores Baumhofer	Montevideo	1991
Assessor	Arleen Ripley	Montevideo	A
Coroner	Thomas G. Birkey, M.D.	Montevideo	1991
Court Administrator	Cliff Toov	Montevideo	A
Engineer	Elroy Dragsten	Montevideo	A



Dennis J. Freed




Lee Olson



Eleanor Trippier



Dave Ninnemann



James T. Reuter

## CHISAGO COUNTY—County seat Center City 55012—(612) 257-1300

Established September 1, 1851  
Congressional District 8  
State Senate District 19

1980 Population 25,717  
10th District Court  
State House District 19B

Land Area 419 sq. miles  
Development Region 7E  
Board meets each Th. except 5th.

Office	Name	Post Office	Term Expires
Auditor	Dennis J. Freed	Center City	1991
Treasurer	Lee Olson	Center City	1991
Recorder	Eleanor Trippier	Center City	1991
Sheriff	Dave Ninnemann	Center City	1991
Attorney	James T. Reuter	Center City	1991
Commissioner District 1	Rosemary Masloski	Stacy	1989
Commissioner District 2	Bob Vande Kamp	North Branch	1991
Commissioner District 3	David A. Johnson	Center City	1989
Commissioner District 4	Tom Greig	Chisago City	1991
Commissioner District 5	Phil Leier	Stanchfield	1989
Assessor	David Wm. Johnson	Center City	A
Court Administrator	Rick Ford	Center City	A
Engineer	Walter Leu	Center City	A
Welfare Director	David Friedrichs	Center City	A



Betty J. Swetland

**CLAY COUNTY—County seat Moorhead 56560—(218) 299-5006**

Established March 8, 1862	1980 Population 49,327	Land Area 683,198 acres
Congressional District 7	7th District Court	Development Region 4 - Dissolved
State Senate District 2, 9	State House District 2A, 2B, 9A, 9B	Board meets 1st, 2nd T.

Office	Name	Post Office	Term Expires
Auditor	Pauline E. Sarbaum	Glyndon	1991
Treasurer	Betty J. Swetland	Moorhead	1991
Recorder	Wilma Ambuehl	Moorhead	1991
Sheriff	Jim Fischer	Glyndon	1991
Attorney	Larry Mickelberg	Moorhead	1991
Commissioner District 1	Diane Meyer	Moorhead	1989
Commissioner District 2	Alan Melby	Hawley	1989
Commissioner District 3	Arvid Thompson	Barnesville	1991
Commissioner District 4	Charles Brantner	Moorhead	1991
Commissioner District 5	Dewey Posschl	Moorhead	1989
Assessor	Robert P. Moritz	Moorhead	A
Court Administrator	Paul Maatz	Moorhead	A
Engineer	Jack Cousins	Moorhead	A
Social Services Director	Paul Sundberg	Moorhead	A



Daniel C. Stenseng




Charlene R. Olson



LeRoy S. Larson



Marcell Goodwin



Arlen Larson

**CLEARWATER COUNTY—County seat Bagley 56621—(218) 694-6520**

Established December 20, 1902	1980 Population 8,761	Land Area 640,689.25 acres
Congressional District 7	9th District Court	Development Region 2
State Senate District 2	State House District 2B	Board meets 2nd T.

Office	Name	Post Office	Term Expires
Auditor	Daniel C. Stenseng	Bagley	1991
Treasurer	Charlene R. Olson	Bagley	1991
Recorder	LeRoy S. Larson	Bagley	1991
Sheriff	Marcell Goodwin	Bagley	1991
Attorney	Arlen Larson	Bagley	1991
Commissioner District 1	Warren C. Larson	Bagley	1991
Commissioner District 2	Donald A. McCollum	Bagley	1989
Commissioner District 3	Kenneth W. Solberg	Shevlin	1991
Commissioner District 4	Clayton Steenserson	Clearbrook	1989
Commissioner District 5	John Brooks, Jr.	Gonvick	1991
Assessor	Donald E. Holm	Bagley	A
Clerk of Court	Vernon K. Lundin	Bagley	A
Engineer	Arthur D. Tobkin	Bagley	A
Social Services Director	Ordean Synsteliem	Bagley	A



Carol Gresczyk



Alice Powell



John Lyght



Donald B. Davison

## COOK COUNTY—County seat Grand Marais 55604—(218) 387-2282

Established March 9, 1874  
Congressional District 8  
State Senate District 6

1980 Population 4,092  
6th District Court  
State House District 6A

Land Area 931,756 acres  
Development Region 3  
Board meets 2nd, 3rd, 4th T.

Office	Name	Post Office	Term Expires
Auditor/Treasurer	Carol Gresczyk	Grand Marais	1991
Recorder	Alice Powell	Grand Marais	1991
Sheriff	John Lyght	Grand Marais	1991
Attorney	Donald B. Davison	Grand Marais	1991
Commissioner District 1	Russell Brooberg	Grand Marais	1991
Commissioner District 2	Peter "Floyd" Johnson	Grand Marais	1989
Commissioner District 3	Chester H. Lindskog	Grand Marais	1991
Commissioner District 4	Wesley Hedstrom	Grand Marais	1989
Commissioner District 5	Orton Tofte	Tofte	1991
Assessor	Thomas Kurpius	Grand Marais	A
Court Administrator	Carol M. Eckel	Grand Marais	A
Engineer	David Zech	Grand Marais	A



W. R. "Bill" Mielke




M. M. Wiens



Mary Ann Anderson



Glen Ward



Bruce F. Gross

## COTTONWOOD COUNTY—County seat Windom 56101—(507) 831-1905

Established May 23, 1857  
Congressional District 2  
State Senate District 23, 28

1980 Population 14,854  
5th District Court  
State House District 23A, 28A, 28B

Land Area 407,635.45 acres  
Development Region 8  
Board meets 1st, 2nd, 4th T.

Office	Name	Post Office	Term Expires
Auditor	W. R. Mielke	Windom	1991
Treasurer	M. M. Wiens	Windom	1991
Recorder	Mary Ann Anderson	Windom	1991
Sheriff	Glen R. Ward	Windom	1991
Attorney	Bruce F. Gross	Windom	1991
Commissioner District 1	Keith Madson	Storden	1989
Commissioner District 2	Marlowe "Red" Nelsen	Westbrook	1991
Commissioner District 3	Francis A. "Jim" Miller	Windom	1989
Commissioner District 4	Kenneth Elg	Comfrey	1991
Commissioner District 5	Frank C. Jungas	Mountain Lake	1989
Assessor	Victor W. Faust	Windom	A
Engineer	Lynn Emerson	Windom	A



**Laureen (Laurie)  
Borden**



**Stephen C. Rathke**

**CROW WING COUNTY—County seat Brainerd 56401—(218) 828-3970**

Established May 23, 1857  
Congressional District 8  
State Senate District 13

1980 Population 41,722  
9th District Court  
State House District 13A, 13B

Land Area 649,083.37 acres  
Development Region 5  
Board meets 1st, 2nd, 3rd and last T.

Office	Name	Post Office	Term Expires
Auditor	Conrad A. Bye	Brainerd	1991
Treasurer	Laureen (Laurie) Borden	Merrifield	1991
Recorder	Kathy Ludenia	Brainerd	1991
Sheriff	Frank Ball	Brainerd	1991
Attorney	Stephen C. Rathke	Brainerd	1991
Commissioner District 1	Steve D. Sievek	Brainerd	1989
Commissioner District 2	Howard D. Peterson	Pine River	1991
Commissioner District 3	Mary Koep	Brainerd	1989
Commissioner District 4	Sylvia E. Schmitt	Brainerd	1991
Commissioner District 5	John (Jinx) Ferrari	Crosby	1989
Coroner	Richard D. Rottschaffer, M.D.	Merrifield	1991
Court Administrator	Marge Williams	Brainerd	A
Engineer	Duane Blanck	Brainerd	A



**Norma B. Marsh**



**Thomas V. Novak**



**James Dolan**



**Rod Boyd**

**DAKOTA COUNTY—County seat Hastings 55033—(612) 437-3191**

Established October 27, 1849  
Congressional District 1, 3, 4  
State Senate District 25, 36, 37, 38, 39  
State House District 25A, 36B, 37A, 37B, 38A, 38B, 39A, 39B

1980 Population 194,279  
1st District Court

Land Area 365,190.78 acres  
Development Region 11  
Board meets every other T.

Office	Name	Post Office	Term Expires
Auditor	Norma B. Marsh	Hastings	1991
Treasurer	Thomas V. Novak	Hastings	1991
Recorder	James Dolan	Hastings	1991
Sheriff	Rod Boyd	Hastings	1991
Attorney	Robert Carolan	Hastings	1991
Commissioner District 1	Joseph A. Harris	Hastings	1989
Commissioner District 2	Donald James Maher	Hastings	1991
Commissioner District 3	John S. Voss		
Commissioner District 4	Steve Loeding	Hastings	1991
Commissioner District 5	Russell Streefland	Hastings	1989
Administrator	Frederick W. Joy, Jr.	Hastings	A
Assessor	Seymour Olson	Hastings	A
Court Administrator	Roger Sames	Hastings	A
Engineer	David Everds	Apple Valley	A

**DODGE COUNTY—County seat Mantorville 55955—(507) 635-2321**

Established February 20, 1855  
 Congressional District 1  
 State Senate District 30

1980 Population 14,773  
 3rd District Court  
 State House District 30A, 30B

Land Area 432 sq. miles  
 Development Region 10 - Dissolved  
 Board meets 1st, 2nd, 4th T.

Office	Name	Post Office	Term Expires
Auditor	Steven H. Gransee	Mantorville	1991
Treasurer	Janet Tripp	Mantorville	1991
Recorder	Carole Burton	Mantorville	1991
Sheriff	Ernest J. Vanderhyde	Mantorville	1991
Attorney	Joseph F. Wieners	Mantorville	1991
Commissioner District 1	Robert Burdick	Kasson	1991
Commissioner District 2	Wilford Haukom	Kasson	1989
Commissioner District 3	Robert Senjem	Kasson	1991
Commissioner District 4	Harlan Buck	Hayfield	1989
Commissioner District 5	Lance Wilson	West Concord	1991
Assessor	Donald Nyseth	Mantorville	A
Court Administrator	Pauline J. Huse	Mantorville	A
Engineer	John K. (Jack) Dolan	Dodge Center	A
Welfare Director	Beverly O'Malley	Mantorville	A



William J. Anderson



A. C. Olsen



Darlene Chermak



Terry Eilers



Ann Carrott

**DOUGLAS COUNTY—County seat Alexandria 56308—(612) 762-2381**

Established March 8, 1858  
 Congressional District 2  
 State Senate District 11, 12

1980 Population 27,839  
 7th District Court  
 State House District 11B, 12B

Land Area 722 sq. miles  
 Development Region 4 - Dissolved  
 Board meets 2nd, 4th T.

Office	Name	Post Office	Term Expires
Auditor	William J. Anderson	Alexandria	1991
Treasurer	A. C. Olsen	Alexandria	1991
Recorder	Darlene Chermak	Alexandria	1991
Sheriff	Terry Eilers	Alexandria	1991
Attorney	Ann Carrott	Alexandria	1991
Commissioner District 1	W. E. Susens	Evansville	1989
Commissioner District 2	Art Engelbrecht	Alexandria	1991
Commissioner District 3	Ann Malmgren	Alexandria	1989
Commissioner District 4	Bill Collins	Alexandria	1991
Commissioner District 5	Jerry Callaghan	Alexandria	1989
Assessor	Harvey Chermak	Alexandria	A
Court Administrator	Phyllis Haarstad	Alexandria	A
Engineer	Ernest L. Olson	Alexandria	A
Medical Examiner	Traz Akhavan, M.D.	Alexandria	A





Palmer N. Eckhardt



David E. Frank



Nancy Huff



Roger W. Fletcher



Arvid Wendland

## **FARIBAULT COUNTY—County seat Blue Earth 56013—(507) 526-5145**

Established February 20, 1855

Congressional District 2

State Senate District 29

1980 Population 19,714

5th District Court

State House District 29B

Land Area 454,723.87 acres

Development Region 9

Board meets 1st, 3rd T.

Office	Name	Post Office	Term Expires
Auditor	Palmer N. Eckhardt	Blue Earth	1991
Treasurer	David E. Frank	Blue Earth	1991
Recorder	Nancy Huff	Blue Earth	1991
Sheriff	Roger W. Fletcher	Blue Earth	1991
Attorney	Arvid Wendland	Blue Earth	1991
Commissioner District 1	Robert Klingbeil	Bricelyn	1989
Commissioner District 2	Charles W. Pingry	Blue Earth	1991
Commissioner District 3	Chester Christenson	Wells	1989
Commissioner District 4	Thomas A. Brown	Winnebago	1991
Commissioner District 5	Paul Beyer	Easton	1989
Assessor	Dean Moller	Blue Earth	A
Engineer	Hershel Koenig	Blue Earth	A



Richard Stensgard



Philip Burkholder



O. H. Amdahl



Donald Gudmundson



Robert Benson

## **FILLMORE COUNTY—County seat Preston 55965—(507) 765-4701**

Established March 5, 1853

Congressional District 1

State Senate District 32

1980 Population 21,930

3rd District Court

State House District 32B

Land Area 864 sq. miles

Development Region 10 - Dissolved

Board meets T.

Office	Name	Post Office	Term Expires
Auditor	Richard Stensgard	Lanesboro	1991
Treasurer	Philip Burkholder	Harmony	1991
Recorder	O. H. Amdahl	Lanesboro	1991
Sheriff	Donald Gudmundson	Preston	1991
Attorney	Robert Benson	Preston	1991
Commissioner District 1	Donald Boyum	Peterson	1989
Commissioner District 2	Jean L. Olson	Chatfield	1991
Commissioner District 3	Gary Peterson	Spring Valley	1989
Commissioner District 4	Robert Thompson	Lanesboro	1991
Commissioner District 5	Robert Underbakke	Canton	1989
Assessor	Orren Flaby	Preston	A
Court Administrator	George Milne	Preston	A
Engineer	Neil Britton	Preston	A
Medical Examiner	J. D. Nehring, M.D.	Preston	A

**Dennis A. Distad****FREEBORN COUNTY—County seat Albert Lea 56007—(507) 377-5115**

Established February 20, 1855

1980 Population 36,329

Land Area 449,241.70 acres

Congressional District 1

3rd District Court

Development Region 10 - Dissolved

State Senate District 29, 30, 31

Board meets 1st, 3rd T.

State House District 29B, 30B, 31A, 31B

Office	Name	Post Office	Term Expires
Auditor/Treasurer	Dennis A. Distad	Albert Lea	1991
Recorder	Phyllis J. Evans	Albert Lea	1991
Sheriff	Donald "Don" Nolander, Jr.	Albert Lea	1991
Attorney	Paul G. Morreim	Albert Lea	1991
Commissioner District 1	Herbert Schewe	Albert Lea	1989
Commissioner District 2	George F. Hajek	Glenville	1991
Commissioner District 3	James Olivero	Albert Lea	1989
Commissioner District 4	Arnold "Arnie" Biedermann	Albert Lea	1991
Commissioner District 5	S. L. Johnson	Albert Lea	1989
Assessor	Paul Knutson	Albert Lea	A
Clerk of Court	Charles Kjos	Albert Lea	A
Planning Administrator	Michael N. Klukow	Albert Lea	A
Social Services Director	Darryl Meyer	Albert Lea	A
Veterans Service Officer	Jon Rhiger	Albert Lea	A

**Bill Miller****Jeff C. Cole****Craig A. Anderson****Forest Wipperingling****Gary Fridell****GOODHUE COUNTY—County seat Red Wing 55066—(612) 388-8261**

Established March 5, 1853

1980 Population 38,749

Land Area 766 sq. miles

Congressional District 1, 3

1st District Court

Development Region 10 - Dissolved

State Senate District 26

State House District 26A, 26B

Board meets 1st, 3rd T.

Office	Name	Post Office	Term Expires
Auditor	Bill Miller	Red Wing	1991
Treasurer	Jeff C. Cole	Red Wing	1991
Recorder	Craig A. Anderson	Red Wing	1991
Sheriff	Forest Wipperingling	Red Wing	1991
Attorney	Gary Fridell	Red Wing	1991
Commissioner District 1	Frank G. Chesley	Red Wing	1989
Commissioner District 2	Walter Betcher	Welch	1991
Commissioner District 3	John E. Davidson	Kenyon	1989
Commissioner District 4	Lyle S. Lexvold	Goodhue	1991
Commissioner District 5	Frederick Dahling	Goodhue	1989
Assessor	Virgil Rapp	Red Wing	A
Court Administrator	Lawrence H. Peterson	Red Wing	A
Engineer	Michael Pinsonneault	Red Wing	A
Medical Examiner	Donn Leaf, M.D.	Red Wing	A



Patricia (Pat) Shearer



Patricia (Pat) Soberg



LeRoy E. Larson



Edward D. Williams

**GRANT COUNTY—County seat Elbow Lake 56531—(218) 685-4520**

Established March 6, 1868  
Congressional District 2, 7  
State Senate District 11

1980 Population 7,171  
8th District Court  
State House District 11B

Land Area 356,000 acres  
Development Region 4 - Dissolved  
Board meets 1st W.

Office	Name	Post Office	Term Expires
Auditor	Patricia (Pat) Shearer	Elbow Lake	1991
Treasurer	Patricia (Pat) Soberg	Elbow Lake	1991
Recorder	LeRoy E. Larson	Elbow Lake	1991
Sheriff	Edward D. Williams	Elbow Lake	1991
Attorney	Lyndon Kratochwill	Elbow Lake	1991
Commissioner District 1	Gerald Lacey	Campbell	1989
Commissioner District 2	Lyle Alvstad	Ashby	1991
Commissioner District 3	Wallace Andersen	Herman	1989
Commissioner District 4	Richard S. Kastner	Elbow Lake	1991
Commissioner District 5	Robert J. Richards	Herman	1989



Dale G. Folstad



R. Dan Carlson



Donald Omodt



Tom Johnson

**HENNEPIN COUNTY—County seat Minneapolis 55487—(612) 348-3000**

Established March 6, 1852  
Congressional District 3, 5, 6

1980 Population 941,411  
4th District Court

Land Area 354,225.47 acres  
Development Region 11

State Senate District 22, 36, 40, 41, 42, 43, 44, 45, 46, 47, 48, 49, 57, 58, 59, 60, 61, 62, 63

State House District 22B, 36A, 40A, 40B, 41A, 41B, 42A, 42B, 43A, 43B, 44A, 44B, 45A, 45B, 46A, 46B, 47A, 47B, 48A, 48B, 49A, 57A, 57B, 58A, 58B, 59A, 59B, 60A, 60B, 61A, 61B, 62A, 62B, 63A

Board meets every other T.

Office	Name	Post Office	Term Expires
Auditor/Treasurer	Dale G. Folstad	Minneapolis	A
Recorder	R. Dan Carlson	Minneapolis	A
Sheriff	Donald Omodt	Minneapolis	1991
Attorney	Tom Johnson	Minneapolis	1991
Commissioner District 1	Jeff Spartz	Minneapolis	1991
Commissioner District 2	Randy Johnson	Minneapolis	1989
Commissioner District 3	John Keefe	Minneapolis	1989
Commissioner District 4	John E. Derus	Minneapolis	1991
Commissioner District 5	E. F. "Bud" Robb, Jr.	Minneapolis	1989
Commissioner District 6	Sam S. Sivanich	Minneapolis	1991
Commissioner District 7	Mark Andrew	Minneapolis	1991
Assessments Director	Donald F. Monk	Minneapolis	A
Court Administrator	Jack M. Provo	Minneapolis	A
Engineer	Vern Genzlinger	Minneapolis	A
Medical Examiner	Garry F. Peterson, M.D.	Minneapolis	A



Douglas K. Moen



Audrey M. Petersen



Daryl A. Tessmer



Dennis Swedberg



John D. Kramm


## HOUSTON COUNTY—County seat Caledonia 55921—(507) 724-5211

Established February 23, 1854  
Congressional District 1  
State Senate District 34

1980 Population 18,382  
3rd District Court  
State House District 34A

Land Area 361,000 acres  
Development Region 10 - Dissolved  
Board meets each T.

Office	Name	Post Office	Term Expires
Auditor	Douglas K. Moen	Caledonia	1991
Treasurer	Audrey M. Petersen	Caledonia	1991
Recorder	Daryl A. Tessmer	Caledonia	1991
Sheriff	Dennis Swedberg	Caledonia	1991
Attorney	John D. Kramm	Caledonia	1991
Commissioner District 1	Marguerite L. Meyer	LaCrescent	1989
Commissioner District 2	Richard Chapel	Houston	1991
Commissioner District 3	Paul W. Plager	Caledonia	1989
Commissioner District 4	Norman Hoscheit	Caledonia	1991
Commissioner District 5	Harold Omodt	Spring Grove	1989
Assessor	Sondra Plager	Caledonia	A
Coroner	Philip H. Utz, M.D.	LaCrescent	1991
Court Administrator	Merle Schultz	Caledonia	A
Engineer	Myron Waldow	Caledonia	A



Roland K. Vik



Marge Hawkins



Larry Johnson



Gregory D. Larson

## HUBBARD COUNTY—County seat Park Rapids 56470—(218) 732-3196

Established February 26, 1883  
Congressional District 7, 8  
State Senate District 4

1980 Population 14,098  
9th District Court  
State House District 4A, 4B

Land Area 596,829.23 acres  
Development Region 2  
Board meets 1st, 3rd W.

Office	Name	Post Office	Term Expires
Auditor	Roland K. Vik	Park Rapids	1991
Treasurer	Marge Hawkins	Park Rapids	1991
Recorder	Claude R. Branham	Park Rapids	1991
Sheriff	Larry Johnson	Park Rapids	1991
Attorney	Gregory D. Larson	Park Rapids	1991
Commissioner District 1	Jerome E. "Jerry" Fuller	Park Rapids	1991
Commissioner District 2	Richard L. Thoreson	Park Rapids	1989
Commissioner District 3	Winston Manlove	Park Rapids	1991
Commissioner District 4	Raymond Melander	Nevis	1989
Commissioner District 5	Larry Burgoon	Becida	1991
Assessor	Marlene Graber	Akeley	A
Coroner	Ted Ciriacy, M.D.	Park Rapids	1991
Court Administrator	Darrel Casmev	Park Rapids	A
Engineer	Richard K. West	Park Rapids	A

**Doris Sandquist****Lyle Myren****Bill Schultz****Scott Hersey**

## **ISANTI COUNTY—County seat Cambridge 55008—(612) 689-1644**

Established February 13, 1857  
Congressional District 8  
State Senate District 19

1980 Population 23,600  
10th District Court  
State House District 19A, 19B

Land Area 293,024 acres  
Development Region 7E  
Board meets each W.

Office	Name	Post Office	Term Expires
Auditor	Doris Sandquist	Cambridge	1991
Treasurer	Lyle Myren	Cambridge	1991
Recorder	Gloria Rosen	Cambridge	1991
Sheriff	Bill Schultz	Cambridge	1991
Attorney	Scott Hersey	Cambridge	1991
Commissioner District 1	Lloyd Stavem	Stanchfield	1989
Commissioner District 2	Tom Pagel	Isanti	1991
Commissioner District 3	Frank Weisbrod	Cambridge	1989
Commissioner District 4	Martha Bruns	Cambridge	1991
Commissioner District 5	Glenn E. Johnson	North Branch	1991
Assessor	Curtis Becker	Cambridge	A
Engineer	Charles E. Gronberg	Cambridge	A
Executive Secretary	George Rindelaub	Cambridge	A
Welfare Director	Ronald D. Mooers	Isanti	A

**Robert Zuehlke****Dale M. Virden****Russell Johannsen****Hugh Cameron**

## **ITASCA COUNTY—County seat Grand Rapids 55744—(218) 327-2860**

Established October 27, 1849  
Congressional District 8  
State Senate District 3

1980 Population 43,069  
9th District Court  
State House District 3A, 3B

Land Area 1,729,322.33 acres  
Development Region 3  
Board meets 2nd, 4th T.

Office	Name	Post Office	Term Expires
Auditor	Robert Zuehlke	Grand Rapids	1991
Treasurer	Dale M. Virden	Grand Rapids	1991
Recorder	Larry A. Unger	Grand Rapids	1991
Sheriff	Russell Johannsen	Grand Rapids	1991
Attorney	Hugh Cameron	Grand Rapids	1991
Commissioner District 1	Bob Roufs	Cohasset	1991
Commissioner District 2	Shirley Jokinen	Grand Rapids	1989
Commissioner District 3	Doug Carpenter	Coleraine	1991
Commissioner District 4	Harold LaPlant	Grand Rapids	1989
Commissioner District 5	Thomas Lorenz, Sr.	Nashwauk	1991
Clerk of Court	Beverly Sigfrinius	Grand Rapids	A
Coordinator	Robert Olson	Grand Rapids	A
Engineer	G. LeRoy Engstrom	Grand Rapids	A



Luther F. Glaser



Clayton E. Olson

## JACKSON COUNTY—County seat Jackson 56143—(507) 847-2763

Established May 23, 1857

1980 Population 13,690

Land Area 446,068.36 acres

Congressional District 2

5th District Court

Development Region 8

State Senate District 28

State House District 28B

Board meets 2nd, 4th M.

Office	Name	Post Office	Term Expires
Auditor	Luther F. Glaser	Jackson	1991
Treasurer	Clayton E. Olson	Jackson	1991
Recorder	David W. Johnson	Jackson	1991
Sheriff	Peter W. Eggimann	Jackson	1991
Attorney	William P. Simons	Jackson	1991
Commissioner District 1	Norman Pohlman	Lake Park, IA	1989
Commissioner District 2	Edward G. Yonker	Bingham Lake	1991
Commissioner District 3	Milford Gentz	Lakefield	1989
Commissioner District 4	Deane Garber	Jackson	1991
Commissioner District 5	Ralph Bonnell	Heron Lake	1989
Assessor	Larry Bahr	Jackson	A
Coroner	Paul Wright, M.D.	Jackson	A
Clerk of Court	David E. Johnson	Jackson	A
Engineer	Dwight M. Herman	Jackson	A



Jerry T. Tvedt



Elaine Harrison



Velma Besser



Von Thompson



Norman J. Loren

## KANABEC COUNTY—County seat Mora 55051—(612) 679-1030

Established March 13, 1858

1980 Population 12,161

Land Area 337,535.80 acres

Congressional District 8

10th District Court

Development Region 7E

State Senate District 14, 18, 19

Board meets 2nd, 4th W.

State House District 14B, 18A, 19A, 19B

Office	Name	Post Office	Term Expires
Auditor	Jerry T. Tvedt	Mora	1991
Treasurer	Elaine Harrison	Mora	1991
Recorder	Velma Besser	Mora	1991
Sheriff	Von Thompson	Mora	1991
Attorney	Norman J. Loren	Mora	1991
Commissioner District 1	Clarence A. Hass	Ogilvie	1991
Commissioner District 2	Mel Pearson	Mora	1989
Commissioner District 3	Dan Stevens	Mora	1991
Commissioner District 4	Tom Roeschlein	Mora	1989
Commissioner District 5	Stan Cooper	Isle	1991
Assessor	Leon Johnson	Mora	A
Coroner	T. J. Thiel, M.D.	Mora	A
Court Administrator	Susan LaBore	Mora	A
Engineer	Gregory Nikdoym	Mora	A



Sam Modderman



Zelda Minke



Kenneth Danielson



Michael Lynch

**KANDIYOHI COUNTY—County seat Willmar 56201—(612) 235-2727**

Established March 20, 1858	1980 Population 36,763	Land Area 497,292.53 acres
Congressional District 2	8th District Court	Mid-Minnesota Development Region
State Senate District 15, 21	State House District 15B, 21B	Board meets 1st, 2nd, 3rd T.

Office	Name	Post Office	Term Expires
Auditor	Sam Modderman	Willmar	1991
Treasurer	Zelda Minke	Willmar	1991
Recorder	Kenneth Danielson	Willmar	1991
Sheriff	Larry Kleinhuizen	Willmar	1991
Attorney	Michael Lynch	Willmar	1991
Commissioner District 1	Howard Christiansen	Willmar	1991
Commissioner District 2	Ken Nielsen	Willmar	1989
Commissioner District 3	Earl Larson	Willmar	1991
Commissioner District 4	Stan Block	Spicer	1989
Commissioner District 5	Richard Post	Prinsburg	1991
Assessor	Dave Oelslager	Willmar	A
Coordinator	Wayne Thompson	Willmar	A
Court Administrator	Nola J. Thull	Willmar	A
Engineer	Gary Danielson	Willmar	A



Elden W. Johnson



Janice Klein

**KITTSOON COUNTY—County seat Hallock 56728—(218) 843-2655**

Established March 9, 1878	1980 Population 6,672	Land Area 700,372.50 acres
Congressional District 7	9th District Court	Development Region 1
State Senate District 1	State House District 1A	Board meets 1st, 3rd T.

Office	Name	Post Office	Term Expires
Auditor	Elden W. Johnson	Hallock	1991
Treasurer	Bob Laude	Lancaster	1991
Recorder	Janice Klein	Hallock	1991
Sheriff	Ray Hunt	Hallock	1991
Attorney	Dennis Sobolik	Hallock	1991
Commissioner District 1	Orville Anderson	Karlstad	1991
Commissioner District 2	Charles Lindberg	Kennedy	1989
Commissioner District 3	Joe Bouvette	Hallock	1991
Commissioner District 4	Floyd Sanner	Lancaster	1989
Commissioner District 5	Randy Swenson	Lancaster	1991
Assessor	Marion Paulson	Lancaster	A
Coroner	Roland Larter, M.D.	Hallock	1991
Court Administrator	Paul Clay	Hallock	A
Engineer	David Olsonawski	Hallock	A



Joseph A. Gust



Aaron Carew



Pat Stillar



William Elliott



David C. Johnson

## KOOCHICHING COUNTY—International Falls 56649—(218) 283-2581

Established December 19, 1906

1980 Population 17,556

Land Area 1,989,188.53 acres

Congressional District 8

9th District Court

Development Region 3

State Senate District 3, 6

State House District 3A, 6A

Board meets 1st, 3rd M.

Office	Name	Post Office	Term Expires
Auditor	Joseph A. Gust	International Falls	1991
Treasurer	Aaron Carew	International Falls	1991
Recorder	Pat Stillar	International Falls	1991
Sheriff	William Elliott	International Falls	1991
Attorney	David C. Johnson	International Falls	1991
Commissioner District 1	Bruce Biggins	Littlefork	1991
Commissioner District 2	Donald Sandbeck	International Falls	1989
Commissioner District 3	Larry Chezick	International Falls	1991
Commissioner District 4	Innis Nesbitt, Jr.	International Falls	1989
Commissioner District 5	Otto L. Jourdan, Jr.	Northome	1989
Assessor	James Kalstad	International Falls	A
Clerk of Court	Terrance Carew	International Falls	A
Coroner	George Crow	International Falls	1991
Engineer	Douglas Grindall	International Falls	A



Raymond Olson



Doryce Farnen



John Tollefson

## LAC QUI PARLE COUNTY—County seat Madison 56256—(612) 598-7444

Established March 6, 1871

1980 Population 10,592

Land Area 770 sq. miles

Congressional District 2

8th District Court

Development Region 6W

State Senate District 20

State House District 20A

Board meets 1st T., 3rd Th.

Office	Name	Post Office	Term Expires
Auditor	Raymond L. Olson	Madison	1991
Treasurer	Marlene Johnson	Madison	1991
Recorder	Doryce Farnen	Madison	1991
Sheriff	Graylen Carlson	Madison	1991
Attorney	John Tollefson	Dawson	1991
Commissioner District 1	Arvid Gollnick	Madison	1989
Commissioner District 2	Albert Hoffman	Bellingham	1991
Commissioner District 3	Robert Blecke	Madison	1989
Commissioner District 4	Morris Benson	Dawson	1991
Commissioner District 5	J. LeRoy Jans	Montevideo	1989
Assessor	Robert Holzheimer	Madison	A
Coroner	Paul Tolzmann, M.D.	Madison	1991
Court Administrator	Kathryn Katzenmeyer	Madison	A
Engineer	Marlyn Hanson	Madison	A





Robert D. Miller

## LAKE COUNTY—County seat Two Harbors 55616—(218) 834-5581

Established March 1, 1856  
Congressional District 8  
State Senate District 6

1980 Population 13,043  
6th District Court  
State House District 6A

Land Area 1,367,808.06 acres  
Development Region 3  
Board meets 1st Th.

Office	Name	Post Office	Term Expires
Auditor/Treasurer	MelRoy Peterson	Two Harbors	1991
Recorder	Robert D. Miller	Two Harbors	1991
Sheriff	William B. DeRosier	Two Harbors	1991
Attorney	Bruce L. Anderson	Two Harbors	1991
Commissioner District 1	Serene J. Dahle	Silver Bay	1989
Commissioner District 2	Lloyd H. Houle	Silver Bay	1989
Commissioner District 3	Ralph G. Sandvik	Two Harbors	1991
Commissioner District 4	Robert N. Nelson	Two Harbors	1989
Commissioner District 5	Ricky M. Clark	Two Harbors	1991
Assessor	Gerald G. Carlson	Two Harbors	A
Court Administrator	Larry J. Saur	Two Harbors	A
Engineer	Alan D. Goodman	Two Harbors	A



Charles F. Gosen



Mark E. Hall



Nancy A. Bucklin



Robert C. Paulseth



John R. Krouss

## LAKE OF THE WOODS COUNTY—Baudette 56623—(218) 634-2836

Established November 22, 1922  
Congressional District 7  
State Senate District 1

1980 Population 3,764  
9th District Court  
State House District 1A

Land Area 1,313 sq. miles  
Development Region 2  
Board meets 2nd M., T.

Office	Name	Post Office	Term Expires
Auditor	Charles F. Gosen	Baudette	1991
Treasurer	Mark E. Hall	Baudette	1991
Recorder	Nancy A. Bucklin	Baudette	1991
Sheriff	Robert C. Paulseth	Baudette	1991
Attorney	John R. Krouss	Baudette	1991
Commissioner District 1	Stanely R. Cornelius	Baudette	1991
Commissioner District 2	Hanlon Olson	Baudette	1989
Commissioner District 3	W. B. (Bill) Mouw	Baudette	1991
Commissioner District 4	Albert Boomgaarden	Pitt	1989
Commissioner District 5	Robert Sutherland	Roosevelt	1989
Court Administrator	Evelyn Slick	Baudette	A
Engineer	Walter Leu	Baudette	A
Planner	Gary Lockner	Baudette	A
Veterans Service Officer	Elmer Thompson	Williams	A

**LE SUEUR COUNTY—County seat Le Center 56057—(612) 357-2251**

Established March 5, 1853

1980 Population 23,434

Land Area 283,692.68 acres

Congressional District 1, 2

1st District Court

Development Region 9

State Senate District 23, 25, 36

Board meets 1st, 2nd, 3rd, 4th T.

State House District 23B, 25A, 25B, 36B

Office	Name	Post Office	Term Expires
Auditor	Terry Overn	LeCenter	1991
Treasurer	Joseph M. Boettcher	LeCenter	1991
Recorder	David A. Sexe	LeCenter	1991
Sheriff	Pat W. Smith, Jr.	LeCenter	1991
Attorney	Harry Christian	LeCenter	1991
Commissioner District 1	Jerome E. Schleis	Montgomery	1989
Commissioner District 2	Clarence Mager	LeCenter	1991
Commissioner District 3	Robert J. Casey	LeSueur	1989
Commissioner District 4	Robert Culhane	Waterville	1991
Commissioner District 5	Luayn Murphy	Kasota	1991
Assessor	Robert Richter	LeCenter	A
Coroner	A. D. Walden, M.D.	LeSueur	A
Court Administrator	Patrick J. O'Meara	LeCenter	A
Engineer	Ronald Sandvik	LeCenter	A

**D. D. Sagmoe****Mark R. Leibfried****Kenneth H. Toft****Albert "Abe"  
Thompson****Michael W. Cable****LINCOLN COUNTY—County seat Ivanhoe 56142—(507) 694-1529**

Established March 6, 1873

1980 Population 8,207

Land Area 334,365.00 acres

Congressional District 2

5th District Court

Development Region 8

State Senate District 27

State House District 27A, 27B

Board meets 1st, 3rd T.

Office	Name	Post Office	Term Expires
Auditor	D. D. Sagmoe	Hendricks	1991
Treasurer	Mark R. Leibfried	Ivanhoe	1991
Recorder	Kenneth H. Toft	Tyler	1991
Sheriff	Albert "Abe" Thompson	Ivanhoe	1991
Attorney	Michael W. Cable	Lake Benton	1991
Commissioner District 1	Donald Prosch	Lake Benton	1989
Commissioner District 2	David Freiborg	Tyler	1991
Commissioner District 3	Luther Eidem	Hendricks	1989
Commissioner District 4	Frank Swedzinski	Porter	1991
Commissioner District 5	Carl Hauschild	Minneota	1989
Assessor	Agnes Frensko	Ivanhoe	A
Coroner	Richard Mulder	Ivanhoe	A
Court Administrator	Wendy Rost	Ivanhoe	A
Engineer	Luthard "Luke" Hagen	Ivanhoe	A



Charlotte Sheffield



Marilyn Kontz



Jeanine M. Barker



Don Stokke



David Peterson

## LYON COUNTY—County seat Marshall 56258—(507) 537-6728

Established March 6, 1868  
Congressional District 2  
State Senate District 27

1980 Population 25,207  
5th District Court  
State House District 27A, 27B

Land Area 708.6 sq. miles  
Development Region 8  
Board meets 1st, 3rd T.

Office	Name	Post Office	Term Expires
Auditor	Charlotte Sheffield	Russell	1991
Treasurer	Marilyn Kontz	Marshall	1991
Recorder	Jeanine M. Barker	Marshall	1991
Sheriff	Don Stokke	Marshall	1991
Attorney	David Peterson	Marshall	1991
Commissioner District 1	Wm. Merritt	Minneota	1989
Commissioner District 2	John R. Wreath	Balaton	1989
Commissioner District 3	Paul Knoblauch	Amiret	1991
Commissioner District 4	Bill Cole	Marshall	1991
Commissioner District 5	Art Olson	Marshall	1989
Assessor	Wayne Budde	Marshall	A
Court Administrator	Van Brostrom	Marshall	A
Engineer	Tom Behm	Marshall	A



Edward Ide



Linda J. Radtke



Carmen Ostlie



Duane E. Kopesky

## MCLEOD COUNTY—County seat Glencoe 55336—(612) 864-5551

Established March 1, 1856  
Congressional District 2  
State Senate District 21, 35  
Board meets each T., except 3rd T. a.

1980 Population 29,657  
1st District Court  
State House District 21A, 21B, 35A  
1st M.

Land Area 311,488.63 acres  
Mid-Minnesota Development Region

Office	Name	Post Office	Term Expires
Auditor	Edward Ide	Glencoe	1991
Treasurer	Linda J. Radtke	Glencoe	1991
Recorder	Carmen Ostlie	Glencoe	1991
Sheriff	Duane E. Kopesky	Glencoe	1991
Attorney	Mike Junge	Hutchinson	1991
Commissioner District 1	Milo H. Kubasch	Winsted	1989
Commissioner District 2	Melvin H. Dose	Glencoe	1991
Commissioner District 3	Grant Knutson	Hutchinson	1989
Commissioner District 4	Shirley A. Nowak	Silver Lake	1991
Commissioner District 5	Lawrence A. Wendorff	Hutchinson	1989
Assessor	Anthony O. Victorian	Glencoe	A
Coroner	Kenneth H. Peterson, M.D.	Hutchinson	A
Court Administrator	Joan Proehl	Glencoe	A
Engineer	Richard B. Kjonaas	Glencoe	A



Joanne M. Terway



Sandra Qual



Vernon E. Otto



Dennis P. Spickard



Michael J. Kraker

## MAHNOMEN COUNTY—County seat Mahanomen 56567—(218) 935-5669

Established December 27, 1906  
Congressional District 7  
State Senate District 2

1980 Population 5,535  
9th District Court  
State House District 2B

Land Area 576 sq. miles  
Development Region 2  
Board meets 2nd T., 3rd W.

Office	Name	Post Office	Term Expires
Auditor	Joanne M. Terway	Mahanomen	1991
Treasurer	Sandra Qual	Mahanomen	1991
Recorder	Vernon E. Otto	Mahanomen	1991
Sheriff	Dennis P. Spickard	Mahanomen	1991
Attorney	Michael J. Kraker	Mahanomen	1991
Commissioner District 1	Lester Norby	Mahanomen	1989
Commissioner District 2	Richard Larson	Mahanomen	1991
Commissioner District 3	David Siedschlag	Lengby	1989
Commissioner District 4	Emmett Kahlbaugh	Mahanomen	1991
Commissioner District 5	Pete Haddeland	Waubun	1991
Assessor	Mervin Gunderson	Mahanomen	A
Court Administrator	Lois Jean Cook	Mahanomen	A



Roy G. Swanson



Marlon Halvorson



Dennis G. Brekke

## MARSHALL COUNTY—County seat Warren 56762—(218) 745-4851

Established February 25, 1879  
Congressional District 7  
State Senate District 1

1980 Population 13,027  
9th District Court  
State House District 1A, 1B

Land Area 1,675.04 sq. miles  
Development Region 1

Board meets 1st M., after the 1st T; 3rd Th.

Office	Name	Post Office	Term Expires
Auditor/Treasurer	Roy G. Swanson	Warren	1991
Recorder	Marion Halvorson	Warren	1991
Sheriff	Dennis G. Brekke	Warren	1991
Attorney	Harold G. Myhre	Warren	1991
Commissioner District 1	Calvin Melgard	Warren	1991
Commissioner District 2	Leonars Stoltman	Argyle	1989
Commissioner District 3	Kenneth Price	Stephen	1991
Commissioner District 4	Marcella Gonsorowski	Newfolden	1989
Commissioner District 5	Delray Larson	Gatzke	1991
Assessor	Bob Hanson	Warren	A
Clerk of Court	Sandra Steinhauer	Warren	A
Engineer	Roger Hille	Warren	A



Robert J. Katzenberger



T. L. Thurston



Gerald Jenkinson



Gerald F. Nutt



D. Gerald Wilhelm

## MARTIN COUNTY—County seat Fairmont 56031—(507) 238-3211

Established May 23, 1857  
Congressional District 2  
State Senate District 28, 29

1980 Population 24,687  
5th District Court  
State House District 28B, 29A, 29B

Land Area 450,521.05 acres  
Development Region 9  
Board meets 1st, 3rd T.

Office	Name	Post Office	Term Expires
Auditor	Robert J. Katzenberger	Fairmont	1991
Treasurer	T. L. Thurston	Fairmont	1991
Recorder	Gerald Jenkinson	Fairmont	1991
Sheriff	Gerald F. Nutt	Fairmont	1991
Attorney	D. Gerald Wilhelm	Fairmont	1991
Commissioner District 1	Leighton Hugoson	Granada	1989
Commissioner District 2	Dorothy Grotte	Fairmont	1991
Commissioner District 3	Clifford Ketcham	Fairmont	1989
Commissioner District 4	Philip Theobald	Sherburn	1991
Commissioner District 5	Herbert Baumhoefner	Trimont	1989
Assessor	Martin C. Welchlin	Fairmont	A
Court Administrator	Robert L. Schmidt	Fairmont	A
Engineer	Robert Witmy	Fairmont	A
Medical Examiner	R. L. Zemke, M.D.	Fairmont	A



Donald Herzog



Allan Knutson



Audrey Nordquist



Mike Hirman



William Dolan

## MEEKER COUNTY—County seat Litchfield 55355—(612) 693-2887

Established February 23, 1856  
Congressional District 2  
State Senate District 21

1980 Population 20,594  
8th District Court  
State House District 21A, 21B

Land Area 382,891.96 acres  
Mid-Minnesota Development  
Board meets 1st W., T. a. 2nd M.

Office	Name	Post Office	Term Expires
Auditor	Donald Herzog	Litchfield	1991
Treasurer	Allan Knutson	Litchfield	1991
Recorder	Audrey Nordquist	Litchfield	1991
Sheriff	Mike Hirman	Litchfield	1991
Attorney	William Dolan	Litchfield	1991
Commissioner District 1	Dale Smolinsky	Litchfield	1991
Commissioner District 2	John Miller	Litchfield	1991
Commissioner District 3	Robert Arens	Kimball	1989
Commissioner District 4	George Rice	Watkins	1989
Commissioner District 5	Jerome Waters	Litchfield	1989
Assessor	Eugene Fitterer	Litchfield	A
Coroner	Dan Johnson, M.D.	Litchfield	A
Clerk of Court	Linda Jagush	Litchfield	A
Engineer	Gordon Regenscheid	Litchfield	A



Elmer Warolin



Sharon Kleingartner



Jules Zimmer

## MILLE LACS COUNTY—County seat Milaca 56353—(612) 983-2561

Established May 23, 1857

Congressional District 8

State Senate District 18

1980 Population 18,430

7th District Court

State House District 18A

Land Area 365,472.95 acres

Development Region 7E

Board meets 1st, 3rd T.

Office	Name	Post Office	Term Expires
Auditor/Treasurer	Elmer Warolin	Milaca	1991
Recorder	Sharon Kleingartner	Princeton	1991
Sheriff	Jules Zimmer	Princeton	1991
Attorney	John Hoffman	Princeton	1991
Commissioner District 1	Fran Barg	Princeton	1989
Commissioner District 2	Andrew Hanenburg	Milaca	1989
Commissioner District 3	Paul A. Reiman, Jr.	Milaca	1991
Commissioner District 4	E. A. Strelow	Onamia	1991
Commissioner District 5	David Oberfeld	Isle	1989
Assessor	A. Keith Albertsen	Milaca	A
Coroner	Dennis Jacobson, M.D.	Onamia	1989
Court Administrator	Virginia Maurer	Milaca	A
Engineer	Richard Larson	Milaca	A



Russ Nygren



Rose Hubner



James R. Anderson



Paul Tschida



Conrad Freeberg

## MORRISON COUNTY—County seat Little Falls 56345—(612) 632-2941

Established February 25, 1856

Congressional District 7

State Senate District 13, 16, 18

1980 Population 29,311

7th District Court

Board meets each T. except 5th

Land Area 719,593.26 acres

Development Region 5

State House District 13B, 16A, 16B, 18A

Office	Name	Post Office	Term Expires
Auditor	Russ Nygren	Little Falls	1991
Treasurer	Rose Hubner	Little Falls	1991
Recorder	James R. Anderson	Little Falls	1991
Sheriff	Paul Tschida	Little Falls	1991
Attorney	Conrad Freeberg	Little Falls	1991
Commissioner District 1	Melfred Venske	Randall	1989
Commissioner District 2	Howard Warnberg	Little Falls	1989
Commissioner District 3	Faye Petron	Little Falls	1989
Commissioner District 4	David Schmidtbauer	Pierz	1991
Commissioner District 5	Bill Block	Little Falls	1991
Assessor	Steve Hurni	Little Falls	A
Court Administrator	Linda Sinotte	Little Falls	A
Medical Examiner	Oliver Wiger, M.D.	Little Falls	A
Social Services Director	Kenneth Ebel	Little Falls	A



Donald L. LaValley



Eileen Tapager



Charles Enger



Wayne P. Goodnature



Nancy A. Evans

## MOWER COUNTY—County seat Austin 55912—(507) 437-9535

Established February 20, 1855

Congressional District 1

State Senate District 30, 31, 32

1980 Population 40,390

3rd District Court

State House District 30B, 31B, 32B

Land Area 453,204.88 acres

Development Region 10 - Dissolved

Board meets 1st T.

Office	Name	Post Office	Term Expires
Auditor	Donald L. LaValley	Austin	1991
Treasurer	Eileen Tapager	Austin	1991
Recorder	Charles Enger	Austin	1991
Sheriff	Wayne P. Goodnature	Austin	1991
Attorney	Nancy A. Evans	Austin	1991
Commissioner District 1	Richard P. Cummings	Lansing	1989
Commissioner District 2	Bob Finbraatsen	Adams	1989
Commissioner District 3	Duane H. Hanson	Austin	1991
Commissioner District 4	Robert Shaw	Austin	1991
Commissioner District 5	Mary Keenan	Austin	1991
Assessor	Richard Anderson	Austin	A
Court Administrator	Phyllis Handegard	Austin	A
Engineer	Raymond Guttormson	Austin	A

## MURRAY COUNTY—County seat Slayton 56172—(507) 836-6148

Established May 23, 1857

Congressional District 2

State Senate District 27, 28

1980 Population 11,507

5th District Court

State House District 27B, 28A

Land Area 432,313 acres

Development Region 8

Board meets 1st, 3rd T.

Office	Name	Post Office	Term Expires
Auditor	Duane Q. Bondhus	Slayton	1991
Treasurer	Rosemary Loosbrock	Slayton	1991
Recorder	Jim Johnson	Slayton	1991
Sheriff	Ronald E. McKenzie	Slayton	1991
Attorney	Merlyn Anderson	Slayton	1991
Commissioner District 1	Duane R. Kirchner	Westbrook	1989
Commissioner District 2	Lennen Nelson	Balaton	1991
Commissioner District 3	Leon W. Sierk	Lake Wilson	1989
Commissioner District 4	Paul Mettling	Slayton	1991
Commissioner District 5	Rimer Isder	Fulda	1989
Assessor	Floyd Propp	Slayton	A
Coroner	L. B. Okerlund, M.D.	Slayton	A
Court Administrator	Steven H. Hoffman	Slayton	A
Engineer	Donald M. Barth	Slayton	A

**Robert Bruns****Richard Bresnahan****Kathryn Conlon****George Witty**

## **NICOLLET COUNTY—County seat St. Peter 56082—(507) 931-6800**

Established March 5, 1853

Congressional District 2

State Senate District 23, 24

1980 Population 26,929

5th District Court

State House District 23B, 24A, 24B

Land Area 280,866.22 acres

Development Region 9

Board meets 2nd, 4th T.

<b>Office</b>	<b>Name</b>	<b>Post Office</b>	<b>Term Expires</b>
Auditor .....	Robert Bruns .....	St. Peter .....	1991
Treasurer .....	Richard Bresnahan .....	St. Peter .....	1991
Recorder .....	Kathryn Conlon .....	St. Peter .....	1991
Sheriff .....	George Witty .....	St. Peter .....	1991
Attorney .....	W. M. Gustafson .....	St. Peter .....	1991
Commissioner District 1 .....	Janet Moline .....	St. Peter .....	1989
Commissioner District 2 .....	Keith Connor .....	St. Peter .....	1991
Commissioner District 3 .....	Kenneth J. Albrecht .....	North Mankato .....	1989
Commissioner District 4 .....	Warren Rodning .....	Nicollet .....	1991
Commissioner District 5 .....	William H. Schimmel .....	North Mankato .....	1989
Assessor .....	James Beatty .....	St. Peter .....	A
Engineer .....	Michael Wagner .....	St. Peter .....	A

## **NOBLES COUNTY—County seat Worthington 56187—(507) 372-7711**

Established May 23, 1857

Congressional District 2

State Senate District 27, 28

1980 Population 21,840

5th District Court

State House District 27B, 28A

Land Area 454,877.12 acres

Development Region 8

Board meets 1st T., 3rd T.

<b>Office</b>	<b>Name</b>	<b>Post Office</b>	<b>Term Expires</b>
Auditor .....	Ken W. Roberts .....	Worthington .....	1991
Treasurer .....	Stuart McNab .....	Round Lake .....	1991
Recorder .....	Joyce Howard .....	Worthington .....	1991
Sheriff .....	Dale C. Peters .....	Worthington .....	1991
Attorney .....	Harris I. Darling .....	Worthington .....	1991
Commissioner District 1 .....	Marvin Baumgard .....	Brewster .....	1991
Commissioner District 2 .....	Frank Gunnink .....	Leota .....	1989
Commissioner District 3 .....	Harry Russell .....	Bigelow .....	1991
Commissioner District 4 .....	Marvell J. Tripp .....	Worthington .....	1991
Commissioner District 5 .....	Orville S. Wee .....	Worthington .....	1989
Assessor .....	Byron Swart .....	Worthington .....	A
Coroner .....	John N. Mork, M.D. ....	Worthington .....	A
Court Administrator .....	Timothy Ostby .....	Worthington .....	A
Engineer .....	Steven Schnieder .....	Worthington .....	A



**NORMAN COUNTY—County seat Ada 56510—(218) 784-2101**

Established February 17, 1881

1980 Population 9,379

Land Area 558,689.36 acres

Congressional District 7

9th District Court

Development Region 1

State Senate District 2

State House District 2A, 2B

Board meets monthly

Office	Name	Post Office	Term Expires
Auditor/Treasurer	Jack Deitz	Halstad	1991
Recorder	Evelyn Henry	Ada	1991
Sheriff	Larry Miller	Ada	1991
Attorney	Thomas Opheim	Ada	1991
Commissioner District 1	Lloyd Hovelson	Gary	1989
Commissioner District 2	Herb Mauritsen	Shelly	1991
Commissioner District 3	John Storsved	Hendrum	1989
Commissioner District 4	Don Anderson	Ada	1991
Commissioner District 5	Henry Aaby, Jr.	Twin Valley	1989



Hazel Pearson




Bob Ryan



Lois Finstuen



Charles Von Wald



Raymond F. Schmitz

**OLMSTED COUNTY—County seat Rochester 55901—(507) 285-8145**

Established February 20, 1855

1980 Population 91,971

Land Area 660 sq. miles

Congressional District 1

3rd District Court

Development Region 10 - Dissolved

State Senate District 26, 32, 33

Board meets each T.

State House District 26B, 32A, 32B, 33A, 33B

Office	Name	Post Office	Term Expires
Auditor	Hazel Pearson	Rochester	1991
Treasurer	Bob Ryan	Rochester	1991
Recorder	Lois Finstuen	Rochester	1991
Sheriff	Charles Von Wald	Rochester	1991
Attorney	Raymond F. Schmitz	Rochester	1991
Commissioner District 1	Mike Podulke	Rochester	1989
Commissioner District 2	Carol J. Kamper	Rochester	1991
Commissioner District 3	Howard "Chub" Stewart	Rochester	1989
Commissioner District 4	Harley Boettcher	Rochester	1991
Commissioner District 5	James Rossman	Rochester	1989
Commissioner District 6	Jean Michaels	Rochester	1991
Commissioner District 7	Paul Stelpflug	Rochester	1989
Coroner	Paul G. Belau, M.D.	Rochester	1991



Sylvia G. Bergerud




Steve Andrews



Evelace G. Hanson



Gary A. Nelson



Michael Kirk

## OTTER TAIL COUNTY—County seat Fergus Falls 56537—(218) 739-2271

Established March 18, 1868  
Congressional District 7  
State Senate District 9, 10, 12

1980 Population 15,937  
7th District Court  
Board meets every T., except 5th

Land Area 1,416,320 acres  
Development Region 4 - Dissolved  
State House District 9B, 10A, 10B, 12A

Office	Name	Post Office	Term Expires
Auditor	Sylvia G. Bergerud	Fergus Falls	1991
Treasurer	Steve Andrews	Fergus Falls	1991
Recorder	Evelace G. Hanson	Fergus Falls	1991
Sheriff	Gary A. Nelson	Fergus Falls	1991
Attorney	Michael Kirk	Fergus Falls	1991
Commissioner District 1	Sydney G. Nelson	Sebekka	1989
Commissioner District 2	Berton Hovland	Pelican Rapids	1991
Commissioner District 3	Andy Lindquist	Fergus Falls	1989
Commissioner District 4	A. Hubert Nordgren	Henning	1991
Commissioner District 5	Mel O. Olson	Fergus Falls	1989
Assessor	Erwin Siems	Fergus Falls	A
Coroner	Mehdi Orandi, M.D.	Fergus Falls	A
Court Administrator	Kenyon Rudd	Fergus Falls	A
Engineer	Dennis Berend	Fergus Falls	A



Kenneth Olson



Vickie Bjorgaard



Eugene Prestegaard



Robert (Bob) Wold



David Olin

## PENNINGTON COUNTY—Thief River Falls 56701—(218) 681-4011

Established November 23, 1910  
Congressional District 7  
State Senate District 1

1980 Population 15,258  
9th District Court  
State House District 1B

Land Area 391,606 acres  
Development Region 1  
Board meets 2nd, 4th M.

Office	Name	Post Office	Term Expires
Auditor	Kenneth Olson	Thief River Falls	1991
Treasurer	Vickie Bjorgaard	Thief River Falls	1991
Recorder	Eugene Prestegaard	Thief River Falls	1991
Sheriff	Robert (Bob) Wold	Thief River Falls	1991
Attorney	David Olin	Thief River Falls	1991
Commissioner District 1	Roger Hoffman	Goodridge	1989
Commissioner District 2	Don Grabanski	Thief River Falls	1991
Commissioner District 3	Albert Koop	Thief River Falls	1989
Commissioner District 4	Bill Penning	Thief River Falls	1991
Commissioner District 5	Oliver "Skip" Swanson	Thief River Falls	1989
Assessor	Gerard DeHaan	Thief River Falls	A
Coroner	Richard Heinrichs, M.D.	Thief River Falls	1991
Court Administrator	Ardith Johnson	Thief River Falls	A
Engineer	Wayne Olson	Thief River Falls	A



Lawrence D. Perreault



Ruth Blahnik



Frances Southwick



John Kozisek



John Carlson

**PINE COUNTY—County seat Pine City 55063—(612) 629-6781**

Established March 1, 1856  
Congressional District 8  
State Senate District 14, 19

1980 Population 19,871  
10th District Court  
State House District 14B, 19B

Land Area 906,366.61 acres  
Development Region 7E  
Board meets 1st, 2nd, 3rd T.

Office	Name	Post Office	Term Expires
Auditor	Lawrence D. Perreault	Pine City	1991
Treasurer	Ruth Blahnik	Grasston	1991
Recorder	Frances Southwick	Brook Park	1991
Sheriff	John Kozisek	Pine City	1991
Attorney	John Carlson	Pine City	1991
Commissioner District 1	Eileen Anderson	Pine City	1991
Commissioner District 2	Gordon W. Nelson	Pine City	1989
Commissioner District 3	Donald A. Lindquist	Hinckley	1991
Commissioner District 4	Chester Chmielewski	Sturgeon Lake	1989
Commissioner District 5	Everette Koehler	Kerrick	1989
Surveyor	M. B. Rude	Pine City	1991



Gordon Baden



Steve Weets



Ronald R. Smidt



James E. O'Neill

**PIPESTONE COUNTY—County seat Pipestone 56164—(507) 825-4494**

Established May 23, 1857  
Congressional District 2  
State Senate District 27

1980 Population 11,690  
5th District Court  
State House District 27B

Land Area 296,887 acres  
Development Region 8  
Board meets 1st, 2nd, 4th W.

Office	Name	Post Office	Term Expires
Auditor	Gordon Baden	Jasper	1991
Treasurer	Steve Weets	Pipestone	1991
Recorder	Mary Alderson	Pipestone	1991
Sheriff	Ronald R. Smidt	Pipestone	1991
Attorney	James E. O'Neill	Pipestone	1991
Commissioner District 1	LeRoy Stensgaard	Ruthton	1989
Commissioner District 2	Clayton C. Ihlen	Pipestone	1991
Commissioner District 3	J. A. Bertus Kooiman	Edgerton	1989
Commissioner District 4	Bob Goodspeed	Pipestone	1991
Commissioner District 5	James Priestler	Pipestone	1989
Assessor	Thomas W. Houselog	Pipestone	A
Coroner	Robert Keyes, M.D.	Pipestone	1991
Court Administrator	Steven R. Schulze	Pipestone	A
Engineer	Douglas E. Haeder	Pipestone	A



Gerald J. Amiot



Florence L. Rood



Sheryl L. Hanson



Douglas Qualley



Wayne H. Swanson

## POLK COUNTY—County seat Crookston 56716—(218) 281-2554

Established July 20, 1858  
Congressional District 7  
State Senate District 2

1980 Population 34,844  
9th District Court  
State House District 2A, 2B

Land Area 1,260,513 acres  
Development Region 1  
Board meets in 1st week of month

Office	Name	Post Office	Term Expires
Auditor	Gerald J. Amiot	Crookston	1991
Treasurer	Florence L. Rood	Crookston	1991
Recorder	Sheryl L. Hanson	Crookston	1991
Sheriff	Douglas Qualley	Crookston	1991
Attorney	Wayne H. Swanson	Crookston	1991
Commissioner District 1	Don Bakken	Fertile	1989
Commissioner District 2	Marvin Reitmeier	Crookston	1991
Commissioner District 3	Earl A. Radi	Crookston	1989
Commissioner District 4	Rupert L. Syverson	McIntosh	1991
Commissioner District 5	Eugene L. Mattson	East Grand Forks	1989
Assessor	Dale M. Halos	Crookston	A
Coroner	Rolf C. Hanson	Crookston	A
Court Administrator	James H. O'Neil	Crookston	A
Engineer	Michael P. Rardin	Crookston	A



Bill Boyle



David G. Troen



Patricia Larson



Gerald Moe



Bruce D. Obenland

## POPE COUNTY—County seat Glenwood 56334—(612) 634-5301

Established February 20, 1862  
Congressional District 2  
State Senate District 15

1980 Population 11,657  
8th District Court  
State House District 15A

Land Area 718 sq. miles  
Development Region 4 - Dissolved  
Board meets 1st W., next to last T.

Office	Name	Post Office	Term Expires
Auditor	Bill Boyle	Glenwood	1991
Treasurer	David G. Troen	Glenwood	1991
Recorder	Patricia Larson	Glenwood	1991
Sheriff	Gerald Moe	Glenwood	1991
Attorney	Bruce D. Obenland	Glenwood	1991
Commissioner District 1	Ralph Ranum	Starbuck	1989
Commissioner District 2	Phil McMahon	Glenwood	1991
Commissioner District 3	Palmer Arness	Sedan	1989
Commissioner District 4	Arne Stoen	Starbuck	1991
Commissioner District 5	Granville Walburn	Villard	1989
Assessor	John Verlenich	Glenwood	A
Coroner	Roderick B. Brown, M.D.	Glenwood	A
Court Administrator	Dorothy Moe	Glenwood	A
Engineer	Otho Buxton	Glenwood	A



Charles Zacharias



Tom Foley

## RAMSEY COUNTY—County seat St. Paul 55102—(612) 298-4012

Established October 27, 1849

1980 Population 459,784

Land Area 101,190 acres

Congressional District 4, 6

2nd District Court

Development Region 11

State Senate District 51, 52, 53, 54, 56, 63, 64, 65, 66, 67

State House District 51A, 52A, 52B, 53A, 53B, 54A, 54B, 56A, 63A, 63B, 64A, 64B, 65A, 65B, 66A, 66B, 67A, 67B

Board meets each M., except 5th

Office	Name	Post Office	Term Expires
Taxation and Records Director	Lou McKenna	St. Paul	A
Sheriff	Charles Zacharias	St. Paul	1991
Attorney	Tom Foley	St. Paul	1991
Commissioner District 1	Duane W. McCarty	Mounds View	1989
Commissioner District 2	Donald Salverda	Roseville	1991
Commissioner District 3	John T. Finley	St. Paul	1991
Commissioner District 4	Diane Ahrens	St. Paul	1991
Commissioner District 5	Ruby Hunt	St. Paul	1991
Commissioner District 6	Warren Schaber	St. Paul	1989
Commissioner District 7	Hal Norgard	North St. Paul	1989
Abstract Manager	John McLaughlin	St. Paul	A
Medical Examiner	Michael McGee, M.D.	Bloomington	A
Property Valuations Manager	Richard Ward	Roseville	A
Records Manager	Tom Osthoff	St. Paul	A
Records Manager	Peggy Rector	Shoreview	A
Revenue Manager	Leonard Olson	White Bear Township	A



Dave Kankel



Jay Guillemette



Gerald W. Thibert



Allan Morken



Daniel Geller

## RED LAKE COUNTY—County seat Red Lake Falls 56750—(218) 253-2598

Established December 24, 1896

1980 Population 5,471

Land Area 432 sq. miles

Congressional District 7

9th District Court

Development Region 1

State Senate District 1

State House District 1B

Board meets 2nd, 4th M.

Office	Name	Post Office	Term Expires
Auditor	Dave Kankel	Red Lake Falls	1991
Treasurer	Jay Guillemette	Red Lake Falls	1991
Recorder	Gerald W. Thibert	Red Lake Falls	1991
Sheriff	Allan Morken	Red Lake Falls	1991
Attorney	Daniel Geller	Red Lake Falls	1991
Commissioner District 1	Irving W. Beyer	Red Lake Falls	1991
Commissioner District 2	Willard Purath	Red Lake Falls	1989
Commissioner District 3	Alvin Jensen	Oklee	1991
Commissioner District 4	Neil Prenevost	Red Lake Falls	1989
Commissioner District 5	Russell Huotari	Plummer	1991
Assessor	Nancy Amberson	Red Lake Falls	A
Coroner	Owen T. Nelson, M.D.	Red Lake Falls	A
Court Administrator	Duane Dargon	Red Lake Falls	A
Engineer	Eugene Ulring	Red Lake Falls	A

**LeRoy Helgeson****REDWOOD COUNTY—County seat Redwood Falls 56283—(507) 637-8325**

Established February 6, 1862  
 Congressional District 2  
 State Senate District 20, 23

1980 Population 19,341  
 5th District Court  
 State House District 20B, 23A

Land Area 874 sq. miles  
 Development Region 8  
 Board meets 1st, 2nd, 3rd T.

Office	Name	Post Office	Term Expires
Auditor/Treasurer	Larry L. Bunting	Redwood Falls	1991
Recorder	LeRoy Helgeson	Redwood Falls	1991
Sheriff	Jerry Luttmann	Redwood Falls	1991
Attorney	Bob B. Ebbesen	Redwood Falls	1991
Commissioner District 1	Bob Zwach	Milroy	1989
Commissioner District 2	Darold Neperman	Lamberton	1991
Commissioner District 3	Richard W. Jacobsen	Morgan	1989
Commissioner District 4	Joan C. Miska	Redwood Falls	1991
Commissioner District 5	D. William Tiffany	Redwood Falls	1989
Assessor	Erwin F. Greve	Redwood Falls	A
Court Administrator	Jon T. Hagen	Redwood Falls	A
Engineer	Peter Boomgardner	Redwood Falls	A
Personnel Coordinator	Gary R. Zick	Redwood Falls	A

**Harold Stien****RENNVILLE COUNTY—County seat Olivia 56277—(612) 523-2071**

Established February 20, 1855  
 Congressional District 2  
 State Senate District 21, 23

1980 Population 20,401  
 8th District Court  
 State House District 21B, 23B

Land Area 621,129 acres  
 Mid-Minnesota Development  
 Board meets each T., 3rd W.

Office	Name	Post Office	Term Expires
Auditor	Jim Tersteeg	Olivia	1991
Treasurer	Doug Knutson	Sacred Heart	1991
Recorder	Harold Stien	Bird Island	1991
Sheriff	Don Davern	Olivia	1991
Attorney	Thomas J. Simmons	Olivia	1991
Commissioner District 1	Lester Fredrickson	Hector	1989
Commissioner District 2	Corwin Iverson	Fairfax	1991
Commissioner District 3	Patrick Kubesh	Olivia	1991
Commissioner District 4	Gene Dillon	Olivia	1991
Commissioner District 5	Gale Dahlager	Sacred Heart	1989
Assessor	Delton Zimmer	Olivia	A
Engineer	Dennis Stoeckman	Olivia	A

**Lorraine Nelson****Dorothy Gallagher****Ralph E. Brown****David Schweisthal****Steve Alpert**

## **RICE COUNTY—County seat Faribault 55021—(507) 334-2281**

Established March 5, 1853  
Congressional District 1  
State Senate District 25

1980 Population 45,824  
3rd District Court  
State House District 25A, 25B

Land Area 319,162.57 acres  
Development Region 10 - Dissolved  
Board meets 2nd, 4th T.

<b>Office</b>	<b>Name</b>	<b>Post Office</b>	<b>Term Expires</b>
Auditor	Lorraine Nelson	Faribault	1991
Treasurer	Dorothy Gallagher	Faribault	1991
Recorder	Ralph E. Brown	Faribault	1991
Sheriff	David Schweisthal	Faribault	1991
Attorney	Steve Alpert	Faribault	1991
Commissioner District 1	Warren Babcock	Faribault	1989
Commissioner District 2	Molly Woehrlin	Northfield	1991
Commissioner District 3	Ann Bjork Vohs	Faribault	1989
Commissioner District 4	Jerry Pineur	Morristown	1991
Commissioner District 5	Lawrence Valek	Northfield	1989
Assessor	Roger Storey	Faribault	A
Court Administrator	Robert Langer	Faribault	A
Engineer	Arthur Storhaug	Faribault	A
Welfare Director	Patricia Carlson	Faribault	A

**Charles A. Braa****Margaret Cook****Jere D. Ohme****Edwin Elbers****Timothy K. Connell**

## **ROCK COUNTY—County seat Luverne 56156—(507) 283-8212**

Established May 23, 1857  
Congressional District 2  
State Senate District 27

1980 Population 10,703  
5th District Court  
State House District 27B

Land Area 307,716.11 acres  
Development Region 8  
Board meets 1st T. a. 1st M.

<b>Office</b>	<b>Name</b>	<b>Post Office</b>	<b>Term Expires</b>
Auditor	Charles A. Braa	Luverne	1991
Treasurer	Margaret Cook	Luverne	1991
Recorder	Jere D. Ohme	Luverne	1991
Sheriff	Edwin Elbers	Luverne	1991
Attorney	Timothy K. Connell	Luverne	1991
Commissioner District 1	Allan Slieter	Hardwick	1989
Commissioner District 2	Dennis Roning	Hills	1991
Commissioner District 3	Ron Boyenga	Ellsworth	1989
Commissioner District 4	W. J. Brakke	Luverne	1991
Commissioner District 5	Lloyd Rapp	Luverne	1989
Assessor	Robert Meester	Luverne	A
Coroner	D. M. Odland, M.D.	Luverne	1991
Court Administrator	Anna Mae Huiskes	Luverne	A
Engineer	Arnold W. Johnson	Luverne	A



Anne K. Granitz



John C. Stone



Bessie M. Fugleberg



Patrick A. Novacek



Martin Berg

## ROSEAU COUNTY—County seat Roseau 56751—(218) 463-1282

Established December 31, 1894  
Congressional District 7  
State Senate District 1

1980 Population 12,574  
9th District Court  
State House District 1A

Land Area 1,073,345 acres  
Development Region 1  
Board meets 1st W. a. 2nd M.

Office	Name	Post Office	Term Expires
Auditor	Anne K. Granitz	Roseau	1991
Treasurer	John C. Stone	Roseau	1991
Recorder	Bessie M. Fugleberg	Roseau	1991
Sheriff	Patrick A. Novacek	Roseau	1991
Attorney	Martin Berg	Roseau	1991
Commissioner District 1	Doran E. Horner	Warroad	1991
Commissioner District 2	Richard L. Simmons	Roseau	1989
Commissioner District 3	John Gaukerud	Badger	1991
Commissioner District 4	Donald R. Miller	Roseau	1989
Commissioner District 5	Glenn C. Darst	Greenbush	1991
Assessor	James A. Hanson	Roseau	A
Coroner	Ronald W. Brummer, M.D.	Roseau	1991
Court Administrator	Richard A. Monsrud	Roseau	A
Engineer	Russell L. Larson	Roseau	A



Russell Petersen



Mark Monacelli



Gary Waller

## ST. LOUIS COUNTY—County seat Duluth 55802—(218) 726-2000

Established March 1, 1856  
Congressional District 8  
State Senate District 5, 6, 7, 8  
State House District 5A, 5B, 6A, 6B, 7A, 7B, 8A, 8B

1980 Population 222,229  
6th District Court

Land Area 4,043,532.23 acres  
Development Region 3  
Board meets 2nd, 4th M.

Office	Name	Post Office	Term Expires
Auditor/Treasurer	Russell Petersen	Duluth	1991
Recorder	Mark Monacelli	Duluth	1991
Sheriff	Gary Waller	Duluth	1991
Attorney	Alan L. Mitchell	Duluth	1991
Commissioner District 1	Gary L. Doty	Duluth	1989
Commissioner District 2	Marilyn Krueger	Duluth	1991
Commissioner District 3	Bill Kron	Duluth	1989
Commissioner District 4	Herbert Lampka	Ely	1991
Commissioner District 5	A. Lloyd Shannon	Duluth	1989
Commissioner District 6	Liz Prebich	Virginia	1991
Commissioner District 7	Jerry Janezich	Hibbing	1989
Assessor	Scott Lindquist	Duluth	A
Engineer	Richard Hansen	Duluth	A
Purchasing Agent	Chester Johnson	Duluth	A





Thomas L. Hennen

Paul W.  
Wermerskirchen

James Terwedo

**SCOTT COUNTY—County seat Shakopee 55379—(612) 445-7750**

Established March 5, 1853  
Congressional District 1, 3  
State Senate District 25, 36

1980 Population 43,784  
1st District Court  
State House District 25A, 36A, 36B

Land Area 225,900.51 acres  
Development Region 11  
Board meets each T.

Office	Name	Post Office	Term Expires
Auditor	Thomas L. Hennen	Shakopee	1991
Treasurer	Thomas E. Muelken	Shakopee	1991
Recorder	Paul W. Wermerskirchen	Shakopee	1991
Sheriff	William J. (Bill) Nevin	Shakopee	1991
Attorney	James Terwedo	New Prague	1991
Commissioner District 1	William Koniarski	Belle Plaine	1991
Commissioner District 2	Dallas Bohnsack	New Prague	1991
Commissioner District 3	Dick Mertz	Shakopee	1989
Commissioner District 4	Mark Stromwall	Prior Lake	1991
Commissioner District 5	John F. (Jack) Casey	Prior Lake	1989
Assessor	Don Martin	Shakopee	A
Court Administrator	Mark Maggio	Minneapolis	A
Engineer	Bradley Larson	Apple Valley	A
Surveyor	William Schmokel	Prior Lake	1991



E. Dale Palmer



Lois Riecken



Pat Rasmusson



Richard Witschen

**SHERBURNE COUNTY—County seat Elk River 55330—(612) 441-1441**

Established February 25, 1856  
Congressional District 6, 7, 8,  
State Senate District 17, 18

1980 Population 29,908  
10th District Court  
State House District 17A, 18A, 18B

Land Area 431 sq. miles  
Development Region 7W - Dissolved  
Board meets 1st, 3rd T., 1st W.

Office	Name	Post Office	Term Expires
Auditor	E. Dale Palmer	Elk River	1991
Treasurer	Lois Riecken	Clear Lake	1991
Recorder	Pat Rasmusson	Elk River	1991
Sheriff	Richard Witschen	St. Cloud	1991
Attorney	John E. MacGibbon	Elk River	1991
Commissioner District 1	Frank Madsen	Elk River	1989
Commissioner District 2	Lyle R. Smith	Big Lake	1991
Commissioner District 3	Alvin Ayers	St. Cloud	1989
Commissioner District 4	Ray Friedl	Clear Lake	1991
Commissioner District 5	Myron Johnson	Zimmerman	1989
Assessor	T. L. Bischoff, Jr.	Elk River	A
Court Administrator	Loretta Moos	Elk River	A
Engineer	Russell Matchinsky	Elk River	A
Medical Examiner	Robert K. Sommers, M.D.	Elk River	A



Gene O. Solmonson



Waldo Reckdahl



Gladys Abraham



Roger M. Graham



Thomas G. McCarthy

**SIBLEY COUNTY—County seat Gaylord 55334—(612) 237-2369**

Established March 5, 1853

1980 Population 15,448

Land Area 372,901.16 acres

Congressional District 2

1st District Court

Development Region 9

State Senate District 21, 35

State House District 21B, 35A

Board meets 2nd, 4th T.

Office	Name	Post Office	Term Expires
Auditor	Gene O. Solmonson	Gaylord	1991
Treasurer	Waldo Reckdahl	Gaylord	1991
Recorder	Gladys Abraham	Gaylord	1991
Sheriff	Roger M. Graham	Henderson	1991
Attorney	Thomas G. McCarthy	Winthrop	1991
Commissioner District 1	John Bach	Henderson	1989
Commissioner District 2	Robert Bade	Arlington	1989
Commissioner District 3	Rueben Meyer	Gaylord	1991
Commissioner District 4	Donald H. Becke	Winthrop	1991
Commissioner District 5	Don Schwecke	Gibbon	1989
Assessor	Calvin W. Roberts	Gaylord	A
Coroner	John Vener, M.D.	Arlington	1991
Court Administrator	Robert Busse	Gaylord	A
Engineer	Eugene Isakson	Gaylord	A



Henry J. Kohorst



Thomas W. Winter



Patricia Overman



Charles Grafft



Roger Van Heel

**STEARNS COUNTY—County seat St. Cloud 56302—(612) 259-3900**

Established February 20, 1855

1980 Population 108,161

Land Area 864,521 acres

Congressional District 7

7th District Court

Development Region 7W - Dissolved

State Senate District 15, 16, 17, 21

Board meets 1st, 3rd T.

State House District 15A, 16A, 16B, 17A, 17B, 21A

Office	Name	Post Office	Term Expires
Auditor	Henry J. Kohorst	St. Cloud	1991
Treasurer	Thomas W. Winter	St. Cloud	1991
Recorder	Patricia Overman	St. Cloud	1991
Sheriff	Charles Grafft	St. Cloud	1991
Attorney	Roger Van Heel	St. Cloud	1991
Commissioner District 1	Robert Gambrino	St. Cloud	1991
Commissioner District 2	Clarence Kremer	St. Cloud	1989
Commissioner District 3	Meinrad Torborg	Cold Spring	1989
Commissioner District 4	Keith Maurer	St. Cloud	1991
Commissioner District 5	Robert Wensman	Sauk Centre	1991
Assessor	Francis Weisbrich	St. Cloud	A
Coordinator	Peter Herlofsky	St. Cloud	A
Court Administrator	Mary Helf	St. Cloud	A
Engineer	Doug Weiszaar	St. Cloud	A



John Hallenberger



Alphonso J. Langer



Rose P. Branderhorst

**STEELE COUNTY—County seat Owatonna 55060—(507) 451-8040**

Established February 20, 1855  
Congressional District 1  
State Senate District 30

1980 Population 30,328  
3rd District Court  
State House District 30A, 30B

Land Area 432 sq. miles  
Development Region 10 - Dissolved  
Board meets 2nd, T., 4th T. eve.

Office	Name	Post Office	Term Expires
Auditor	John Hallenberger	Owatonna	1991
Treasurer	Alphonso J. Langer	Owatonna	1991
Recorder	Rose P. Branderhorst	Owatonna	1991
Sheriff	William A. Hildebrandt	Owatonna	1991
Attorney	Douglas L. Ruth	Owatonna	1991
Commissioner District 1	Lester Oeltjenbruns	Owatonna	1989
Commissioner District 2	Thomas Peterson	Blooming Prairie	1991
Commissioner District 3	L. R. "Dusty" Rhoades	Medford	1989
Commissioner District 4	Howard H. Heckes	Owatonna	1991
Commissioner District 5	Richard Day	Owatonna	1989
Assessor	Joseph Lee	Owatonna	A
Clerk of Court	Gordon C. Meiners	Owatonna	A
Coroner	John Henry, M.D.	Owatonna	1991
Engineer	Richard Skalicky	Owatonna	A

**STEVENS COUNTY—County seat Morris 56267—(612) 589-4660**

Established February 20, 1862  
Congressional District 2  
State Senate District 11

1980 Population 11,322  
8th District Court  
State House District 11A, 11B

Land Area 355,355.99 acres  
Development Region 4 - Dissolved  
Board meets 1st M., 3rd Th.

Office	Name	Post Office	Term Expires
Auditor/Treasurer	Dick Bluth	Morris	1991
Recorder	Virginia Mahoney	Morris	1991
Sheriff	Larry Sayre	Morris	1991
Attorney	James H. Martin	Morris	1991
Commissioner District 1	Gorden Thorstad	Morris	1989
Commissioner District 2	Herb Kloos	Donnelly	1991
Commissioner District 3	Wallace Staples	Morris	1989
Commissioner District 4	Grace Staebler	Morris	1989
Commissioner District 5	Robert Stevenson	Morris	1991
Assessor	Judy Thorstad	Morris	A
Court Administrator	Jerry Schmidt	Morris	A
Engineer	Lawrence Schaub	Morris	A

**SWIFT COUNTY—County seat Benson 56215—(612) 843-4069**

Established February 18, 1870  
 Congressional District 2  
 State Senate District 11, 20

1980 Population 12,920  
 8th District Court  
 State House District 11A, 20A

Land Area 475,592.66 acres  
 Development Region 6W  
 Board meets 1st, 3rd T.

Office	Name	Post Office	Term Expires
Auditor	Byron L. Giese	Benson	1991
Treasurer	Ronald A. Vadnais	Benson	1991
Recorder	Bonnie Mikkelsen	Benson	1991
Sheriff	Ken Hanson	Benson	1991
Attorney	Harold Lucking	Benson	1991
Commissioner District 1	Lawrence Stock	Appleton	1989
Commissioner District 2	John R. Langan	Danvers	1991
Commissioner District 3	John Halpin	Benson	1989
Commissioner District 4	Walter Gades	Holloway	1991
Commissioner District 5	Orville Rudningen	Sunburg	1989
Assessor	Richard Laurvick	Benson	A
Coroner	Roger Bauer, M.D.	Benson	A
Court Administrator	Carol Jensen	Benson	A
Engineer	Tallack Johnson	Benson	A



Joyce L. Rosenow



Kathryn Gresser



Cheryl Rach



David J. Asmus



Gaylord A. Saetre, Jr.

**TODD COUNTY—County seat Long Prairie 56347—(612) 732-6181**

Established February 20, 1855  
 Congressional District 7  
 State Senate District 12

1980 Population 24,991  
 7th District Court  
 State House District 12A, 12B

Land Area 604,286.68 acres  
 Development Region 5  
 Board meets 1st, 3rd T.

Office	Name	Post Office	Term Expires
Auditor	Joyce L. Rosenow	Long Prairie	1991
Treasurer	Kathryn Gresser	Long Prairie	1991
Recorder	Cheryl Rach	Browerville	1991
Sheriff	David J. Asmus	Browerville	1991
Attorney	Gaylord A. Saetre, Jr.	Long Prairie	1991
Commissioner District 1	Stan Sumey	Browerville	1989
Commissioner District 2	Dennis Johnson	Eagle Bend	1991
Commissioner District 3	Joseph Claseman	Long Prairie	1989
Commissioner District 4	Donald Dorosh	Browerville	1991
Commissioner District 5	Robert George, Sr.	Osakis	1989
Assessor	Richard Sobotka	Clarissa	A
Coroner	Paul Van Gorp, M.D.	Long Prairie	1991
Court Administrator	Margaret Minke	Long Prairie	A
Engineer	Duane Lorsung	Long Prairie	A

**TRAVERSE COUNTY—County seat Wheaton 56296—(612) 563-4242**

Established February 20, 1862  
 Congressional District 2  
 State Senate District 11

1980 Population 5,542  
 8th District Court  
 State House District 11A

Land Area 363,462.95 acres  
 Development Region 4 - Dissolved  
 Board meets 1st T.

Office	Name	Post Office	Term Expires
Auditor	John A. Muellenbach	Wheaton	1991
Treasurer	Allen Weick	Wheaton	1991
Recorder	Edna Mae Niss	Wheaton	1991
Sheriff	Donald Montonye	Dumont	1991
Attorney	Jeanne L. Bringgold	Wheaton	1991
Commissioner District 1	Les Deyo	Browns Valley	1991
Commissioner District 2	Merle Escher	Dumont	1989
Commissioner District 3	Gordon Lewis	Wheaton	1991
Commissioner District 4	Joyce Cole	Wheaton	1989
Commissioner District 5	Steve Raguse	Wheaton	1991



Charles McDonald



Martin R. Beyer



Jerome Schreiber

**WABASHA COUNTY—County seat Wabasha 55981—(612) 565-3978**

Established October 27, 1849  
 Congressional District 1  
 State Senate District 26

1980 Population 19,335  
 3rd District Court  
 State House District 26B

Land Area 344,324.22 acres  
 Development Region 10 - Dissolved  
 Board meets 1st, 3rd T.

Office	Name	Post Office	Term Expires
Auditor	Charles McDonald	Reads Landing	1991
Treasurer	Martin R. Beyer	Plainview	1991
Recorder	Geraldine Tibor	Wabasha	1991
Sheriff	Robert Loechler	Wabasha	1991
Attorney	Jerome Schreiber	Lake City	1991
Commissioner District 1	Verlynn LeVan	Plainview	1989
Commissioner District 2	James Poncelet	Mazeppa	1991
Commissioner District 3	Harold Kinlund	Mazeppa	1989
Commissioner District 4	Jack Fitzgerald	Wabasha	1991
Commissioner District 5	Leon McNee	Lake City	1991
Assessor	Howard Fischer	Wabasha	A
Coroner	Frank A. Thorngren, M.D.	Lake City	A
Court Administrator	David E. Meyer	Wabasha	A
Engineer	Alan Forsberg	Wabasha	A



Robert Fort



Robert Lindberg



Duane Lysne



H. Michael Carr

## WADENA COUNTY—County seat Wadena 56482—(218) 631-2425

Established June 11, 1858

1980 Population 14,192

Land Area 543 sq. miles

Congressional District 7

7th District Court

Development Region 5

State Senate District 12

State House District 12A, 12B

Board meets 1st T., 2nd meeting set e

Office	Name	Post Office	Term Expires
Auditor	Robert Fort	Wadena	1991
Treasurer	Robert Lindberg	Wadena	1991
Recorder	Duane Lysne	Wadena	1991
Sheriff	H. Michael Carr	Wadena	1991
Commissioner District 1	Ralph Lorentz	Wadena	1991
Commissioner District 2	Dale Paulsen	Verndale	1989
Commissioner District 3	Lyle Freer	Wadena	1991
Commissioner District 4	Clarence Kreklaug	Sebek	1989
Commissioner District 5	Russell Kangas	Menahga	1991
Assessor	Richard Peterson	Sebek	A
Coroner	Tim Schmitt, M.D.	Wadena	A
Court Administrator	Beverley Paavola	New York Mills	A
Engineer	F. Gene Mattem	Wadena	A



Joan Manthe



Rod Joyce



Andrea Olsen



Edward Kubat

## WASECA COUNTY—County seat Waseca 56093—(507) 835-1880

Established February 27, 1857

1980 Population 18,448

Land Area 268,158.84 acres

Congressional District 1

3rd District Court

Development Region 9

State Senate District 24, 25, 29, 30

Board meets 1st, 3rd, 4th T.

State House District 24B, 25B, 29B, 30B

Office	Name	Post Office	Term Expires
Auditor	Joan Manthe	Waseca	1991
Treasurer	Rod Joyce	Waseca	1991
Recorder	Andrea Olsen	Waseca	1991
Sheriff	Edward Kubat	Waseca	1991
Attorney	Larry Collins	Waseca	1991
Commissioner District 1	Robert L. Peterson	New Richland	1989
Commissioner District 2	Ralph Keyes	Waseca	1991
Commissioner District 3	Calvin "Cal" Condon	Waseca	1991
Commissioner District 4	Julia Milow	Janesville	1991
Commissioner District 5	George V. Doyle	Waldorf	1989
Assessor	Jerry Lehman	Waseca	A
Coroner	S. T. Normann, M.D.	Waseca	1991
Court Administrator	John Rohde	Waseca	A
Engineer	Robert McPartlin	Waseca	A



R. H. Stafford



John A. Franzen



James R. Trudeau

**WASHINGTON COUNTY—County seat Stillwater 55082—(612) 439-3220**

Established October 27, 1849	1980 Population 113,571	Land Area 254,868.86 acres
Congressional District 4, 6	10th District Court	Development Region 11
State Senate District 37, 53, 55, 56		Board meets each T. except 5th
State House District 37B, 53B, 55A, 55B, 56A, 56B		

Office	Name	Post Office	Term Expires
Auditor/Treasurer	R. H. Stafford	Woodbury	1991
Recorder	John A. Franzen	Stillwater	1991
Sheriff	James R. Trudeau	Forest Lake	1991
Attorney	Richard M. Arney	Stillwater	1991
Commissioner District 1	John V. Jergens	Forest Lake	1989
Commissioner District 2	Russ Larkin	Mahtomedi	1991
Commissioner District 3	Sally Evert	Stillwater	1989
Commissioner District 4	Phillip R. McMullen	Cottage Grove	1991
Commissioner District 5	Donald G. Scheel	Afton	1989
Administrator	Charles J. Swanson	Stillwater	A
Assessor	Robert D. Burns	Stillwater	A
Court Administrator	William A. Funari	Stillwater	A
Engineer	Don Wisniewski	Stillwater	A
Surveyor	Larry S. Nybeck	North St. Paul	A



Donald Kuhlman



Carol F. Johnson



Janice Anderson



Jack Keech



Daniel Birkholz

**WATONWAN COUNTY—County seat St. James 56081—(507) 375-3341**

Established February 25, 1860	1980 Population 12,361	Land Area 282,240 acres
Congressional District 2	5th District Court	Development Region 9
State Senate District 28, 29	State House District 28B, 29A	Board meets 1st, 3rd T.

Office	Name	Post Office	Term Expires
Auditor	Donald Kuhlman	St. James	1991
Treasurer	Carol F. Johnson	St. James	1991
Recorder	Janice Anderson	St. James	1991
Sheriff	Jack Keech	Lewisville	1991
Attorney	Daniel Birkholz	St. James	1991
Commissioner District 1	Gerald Gideon	Madelia	1989
Commissioner District 2	Noren Durheim	Madelia	1991
Commissioner District 3	Lester Reckow	St. James	1991
Commissioner District 4	Paul Sawatzky	St. James	1991
Commissioner District 5	Edward Wentzlaff	Butterfield	1989



Carolyn Ellingson



Francis W. Ziegler



Neoma A. Laken



Beryl D. Osmondson



Timothy E. J. Fox

## WILKIN COUNTY—County seat Breckenridge 56520—(218) 643-4981

Established March 6, 1868  
Congressional District 7  
State Senate District 9

1980 Population 8,454  
8th District Court  
State House District 9B

Land Area 472,001 acres  
Development Region 4 - Dissolved  
Board meets 2nd Th., 3rd W.

Office	Name	Post Office	Term Expires
Auditor	Carolyn Ellingson	Breckenridge	1991
Treasurer	Francis W. Ziegler	Breckenridge	1991
Recorder	Neoma A. Laken	Breckenridge	1991
Sheriff	Beryl D. Osmondson	Breckenridge	1991
Attorney	Timothy E. J. Fox	Breckenridge	1991
Commissioner District 1	Lyle Hurni	Campbell	1991
Commissioner District 2	Robert F. Friedrichs	Foxhome	1989
Commissioner District 3	James Braton, Sr.	Barnesville	1991
Commissioner District 4	Arlin W. Abell	Breckenridge	1989
Commissioner District 5	Kal Michels	Breckenridge	1991
Assessor	Daniel W. Franklin	Breckenridge	A
Court Administrator	Diane Caspers	Breckenridge	A
Engineer	Thomas G. Richels	Breckenridge	A
Medical Examiner	Vartan Malkasian, M.D.	Breckenridge	A



Cherie MacLennan



Audrey Sieracki



Vernon L. Spitzer

## WINONA COUNTY—County seat Winona 55987—(507) 457-6320

Established February 23, 1854  
Congressional District 1  
State Senate District 26, 32, 34  
State House District 26B, 32A, 34A, 34B

1980 Population 46,256  
3rd District Court

Land Area 406,320.49 acres  
Development Region 10 - Dissolved  
Board meets each T. except 5th

Office	Name	Post Office	Term Expires
Auditor	Cherie MacLennan	Winona	1991
Treasurer	Audrey Sieracki	Winona	1991
Recorder	Robert Bambenek	Winona	1991
Sheriff	Vernon L. Spitzer	Winona	1991
Attorney	Julius E. Gernes	Winona	1991
Commissioner District 1	Lorraine Cieminski	Winona	1989
Commissioner District 2	Donald O. Peterson	Winona	1991
Commissioner District 3	Edwin Kobler	Winona	1989
Commissioner District 4	Lee Luebbe	Winona	1991
Commissioner District 5	Lester Ladewig	Winona	1991
Assessor	Florence Papenfuss	Winona	A
Court Administrator	Lee A. Smith	Winona	A
Engineer	Richard Arnebeck	Winona	A
Medical Examiner	Donald J. Morris, M.D.	Winona	A





Marcia Lantto

**WRIGHT COUNTY—County seat Buffalo 55313—(612) 682-3900**

Established February 20, 1855

1980 Population 58,962

Land Area 424,387.90 acres

Congressional District 2, 6

10th District Court

Development Region 7W - Dissolved

State Senate District 16, 22, 48, 49

Board meets each T.

State House District 16B, 22A, 22B,  
48A, 49A

Office	Name	Post Office	Term Expires
Auditor/Treasurer	O. J. "Ozzie" Arlien	Buffalo	1991
Recorder	Marcia Lantto	Buffalo	1991
Sheriff	Darrell Wolff	Buffalo	1991
Attorney	William S. MacPhail	Buffalo	1991
Commissioner District 1	Paul McAlphine	Maple Lake	1989
Commissioner District 2	Basil Schillewaert	Monticello	1991
Commissioner District 3	Michelle Bogenrief	Delano	1989
Commissioner District 4	Arlyn Nelson	Buffalo	1991
Commissioner District 5	LeRoy Engstrom	Cokato	1991
Assessor	Douglas Gruber	Buffalo	A
Coroner	Robert M. Sandeen, M.D.	Buffalo	A
Court Administrator	Marie Garrity	Buffalo	A
Engineer	Wayne Fingalson	Buffalo	A
Surveyor	Jerry Uhde	Buffalo	A



Carolyn Sherlin



Sharon Schuler



Richard T. Rollins

**YELLOW MEDICINE COUNTY—Granite Falls 56241—(612) 564-3132**

Established March 6, 1891

1980 Population 13,653

Land Area 481,686.69 acres

Congressional District 2

8th District Court

Development Region 6W

State Senate District 20

State House District 20A, 20B

Board meets 2nd T., 4th Th.

Office	Name	Post Office	Term Expires
Auditor	Carolyn Sherlin	Canby	1991
Treasurer	Sharon Schuler	Granite Falls	1991
Recorder	Norman J. Opdahl	Granite Falls	1991
Sheriff	Richard T. Rollins	Granite Falls	1991
Attorney	Thomas G. Kramer	Granite Falls	1991
Commissioner District 1	Eugene House	Wood Lake	1989
Commissioner District 2	Wallace A. Thom	Granite Falls	1991
Commissioner District 3	Stanley G. Berg	Clarkfield	1989
Commissioner District 4	Charles Simonson	Canby	1991
Commissioner District 5	Lawrence W. Ferguson	Canby	1989
Assessor	Janice Hovland	Hazel Run	A
Coroner	Kenneth R. Carter, M.D.	Granite Falls	A
Court Administrator	Joyce I. Blindt	Granite Falls	A
Engineer	Don D. Paulson	Granite Falls	A

## COUNTY ATTORNEYS COUNCIL

40 Milton St. N., Suite 100, St. Paul 55104, (612) 296-6972.

**Law provides:** that the council consists of the county attorney from each of the eighty-seven counties and the attorney general. The council is governed by a board composed of the attorney general and five county attorneys elected by the council for one year terms. The council is responsible for maintaining and improving the quality of legal services provided by the county attorney in enforcing the state criminal code and other laws of the state (Minnesota Statutes, Chapter 388.19, 388.20).

**Executive Director:** David W. Larson.

## CITIES IN MINNESOTA

**Law provides:** that cities are governed by home rule charters or by the city code; of the 855 cities in Minnesota, 108 are home rule charter cities and 747 are statutory cities (Minnesota Statutes, Chapters 410, 412).

**Form of government:** Home rule cities may establish any form of government they choose in their charters. Thirty have the council-manager plan, one has a commission form, four have a strong mayor plan, and the rest have the mayor-council plan. Statutory cities may choose a form of government from three alternatives: the mayor-council plan with either an elected clerk (standard plan), an appointed clerk (plan A), or the council-manager plan (plan B). There are seventeen plan B statutory cities; the rest are plan A or standard plan.

**Functions:** Police and fire protection, street maintenance, sewer and water, parks and recreation are traditional city services. Cities may choose to provide utilities, sell liquor, operate a hospital, maintain an airport, and provide ambulance service.

*Additional information about Minnesota cities is available from the League of Minnesota Cities, 183 University Ave. E., St. Paul 55101, (612) 227-5600.*

**Place:** \*—statutory city  
#—home rule charter city  
+—post office

### COUNTY SEAT shown in CAPITAL LETTERS

**Zip Code:** multiple, check with local post office

**Population:** 1980 census

**Government:** SM—strong mayor-council plan  
CM—city manager plan  
COM—commission plan  
MC—weak mayor-council plan  
A—plan A  
B—council-manager plan  
S—standard plan

**Date:** statutory cities—year incorporated  
home rule cities—year charter adopted

Place	Zip Code	County	Pop.	Govt.	Date	Cong. Dist.	Leg. Dist.
# Ada	56510	Norman	1,971	MC	1908	7	2A
* Adams	55909	Mower	797	A	1887	1	32B
+ Adolph	55701	St. Louis	—	—	—	—	—
* Adrian	56110	Nobles	1,336	A	1959	2	27B
* Afton	55001	Washington	2,550	A	1914	6	56A, 56B
+ Ah-Gawh-Ching	56430	Cass	—	—	—	—	—
* AITKIN	56431	Aitkin	1,770	A	1889	8	14A
* Akeley	56433	Hubbard	486	S	1916	7	4B
* Albany	56307	Stearns	1,569	A	1958	7	16B
* Alberta	56207	Stevens	145	S	1912	2	11A
# ALBERT LEA	56007	Freeborn	19,200	CM	1902	1	31A
* Albertville	55301	Wright	564	A	1902	6	22A
+ Alborn	55702	St. Louis	—	—	—	—	—
* Alden	56009	Freeborn	687	A	1879	1	31A
* Aldrich	56434	Wadena	88	S	1938	7	12A

Place	Zip Code	County	Pop.	Govt.	Date	Cong. Dist.	Leg. Dist.
# ALEXANDRIA	56308	Douglas	7,608	MC	1909	2	11B
+ Almelund	55002	Chisago	—	—	—	—	—
* Alpha	56111	Jackson	180	A	1967	2	28B
* Altura	55910	Winona	354	A	1906	1	34A
* Alvarado	56710	Marshall	385	A	1907	7	1B
+ Alwood	56620	Itasca	—	—	—	—	—
* Amboy	56010	Blue Earth	606	A	1887	1	29B
+ Amiret	56112	Lyon	—	—	—	—	—
* Andover	55303	Anoka	9,387	A	1974	6	50A
+ Angle Inlet	56711	Lake of the Woods	—	—	—	—	—
+ Angora	55703	St. Louis	—	—	—	—	—
+ Angus	56712	Polk	—	—	—	—	—
* Annandale	55302	Wright	1,568	A	1962	2	22A
# ANOKA	55303	Anoka	15,634	CM	1913	6	49A
* Appleton	56308	Swift	1,842	A	1881	2	11A
* Apple Valley	55124	Dakota	21,818	A	1968	3	37A
* Arco	56113	Lincoln	96	S	1903	2	27A
* Arden Hills	55112	Ramsey	8,012	A	1951	4	53A
* Argyle	56713	Marshall	741	A	1883	7	1B
# Arlington	55307	Sibley	1,779	MC	1948	2	35A
* Ashby	56309	Grant	486	A	1883	2	11B
* Askov	55704	Pine	350	A	1918	8	14B
* Atwater	56209	Kandiyohi	1,128	A	1876	2	21B
* Audubon	56511	Becker	383	S	1969	7	9B
* Aurora	55705	St. Louis	2,670	A	1903	8	6B
# AUSTIN	55912	Mower	23,020	MC	1903	1	31B
* Avoca	56114	Murray	201	A	1881	2	28A
* Avon	56310	Stearns	804	A	1900	7	16A
* Babbitt	55706	St. Louis	2,435	A	1956	8	6B
* Backus	56435	Cass	255	A	1902	8	4B
* Badger	56714	Roseau	320	A	1968	7	1A
* BAGLEY	56621	Clearwater	1,321	A	1899	7	2B
+ Baker	56513	Clay	—	—	—	—	—
* Balaton	56115	Lyon	752	A	1892	2	27B
+ Ball Club	56622	Itasca	—	—	—	—	—
# Barnesville	56514	Clay	2,207	MC	1961	7	9B
* Barnum	55707	Carlton	464	A	1967	8	14A
* Barrett	56311	Grant	388	A	1889	2	11B
* Barry	56210	Big Stone	43	S	1904	2	11A
* Battle Lake	56515	Otter Tail	708	A	1891	7	10B
* BAUDETTE	56623	Lake of the Woods	1,170	A	1956	7	1A
* Baxter	56401	Crow Wing	2,625	S	1939	8	13B
* Bayport	55003	Washington	2,932	A	1957	6	55B
* Beardsley	56211	Big Stone	344	A	1891	2	11A
* Beaver Bay	55601	Lake	283	A	1953	8	6A
* Beaver Creek	56116	Rock	260	A	1884	2	27B
+ Becida	56625	Hubbard	—	—	—	—	—
* Becker	55308	Sherburne	601	A	1904	6	18B
* Bejou	56516	Mahnomen	109	A	1921	7	2B
* Belgrade	56312	Stearns	805	A	1888	7	15A
* Bellechester	55027	Goodhue-Wabasha	220	A	1955	1	26B
* Belle Plaine	56011	Scott	2,754	S	1868	1	36B
* Bellingham	56212	Lac qui Parle	290	S	1890	2	20A
* Beltrami	56517	Polk	134	S	1901	7	2A
* Belview	56214	Redwood	438	A	1949	2	20B
# BEMIDJI	56601	Beltrami	10,949	CM	1905	7	4A
* Bena	56626	Cass	153	S	1906	8	4B
+ Benedict	56436	Hubbard	—	—	—	—	—
# BENSON	56215	Swift	3,656	CM	1908	2	11A
+ Beroun	55004	Pine	—	—	—	—	—
* Bertha	56437	Todd	510	A	1897	7	12B
* Bethel	55005	Anoka	272	A	1902	6	19A
* Bigelow	56117	Nobles	249	A	1900	2	28A
* Big Falls	56627	Koochiching	490	A	1904	8	3A
* Bigfork	56628	Itasca	457	A	1907	8	3A
* Big Lake	55309	Sherburne	2,210	A	1898	6	18B

Place	Zip Code	County	Pop.	Govt.	Date	Cong. Dist.	Leg. Dist.
* Bingham Lake	56118	Cottonwood	222	A	1900	2	28B
+ Birchdale	56629	Koochiching	—	—	—	—	—
* Birchwood	55110	Washington	1,059	A	1921	6	55A
* Bird Island	55310	Renville	1,372	A	1881	2	21B
* Biscay	55336	McLeod	114	A	1947	2	35A
# Biwabik	55708	St. Louis	1,428	MC	1941	8	5A
+ Bixby	55916	Steele	—	—	—	—	—
* Blackduck	56630	Beltrami	653	A	1901	7	4A
# Blaine	55434	Anoka-Ramsey	28,558	CM	1964	4, 6	50B, 51A, 52A
* Blomkest	56216	Kandiyohi	200	A	1952	2	21B
* Blooming Prairie	55917	Steele	1,969	A	1951	1	30B
# Bloomington	55420	Hennepin	81,831	CM	1960	3, 5	40B, 41A, 41B,
# BLUE EARTH	56013	Faribault	4,132	MC	1899	2	29B
* Bluffton	56518	Otter Tail	206	S	1903	7	12A
* Bock	56313	Mille Lacs	105	A	1923	8	18A
+ Bongards	55311	Carver	—	—	—	—	—
* Borup	56519	Norman	160	S	1951	7	2A
* Bovey	55709	Itasca	813	A	1904	8	3B
* Bowlus	56314	Morrison	276	S	1908	7	16A
+ Bow String	56631	Itasca	—	—	—	—	—
* Boyd	56218	Lac qui Parle	329	A	1893	2	20A
* Boy River	56632	Cass	50	S	1922	8	4B
* Braham	55006	Isanti	1,015	A	1901	8	19A
# BRAINERD	56401	Crow Wing	11,489	MC	1908	8	13A
* Branch	55056	Chisago	1,866	A	1961	8	19B
* Brandon	56315	Douglas	473	A	1881	2	11B
# BRECKENRIDGE	56520	Wilkin	3,909	MC	1907	7	9B
* Breezy Point	56472	Crow Wing	384	A	1939	8	13A
* Brewster	56119	Nobles	559	A	1954	2	28A
* Bricelyn	56014	Faribault	487	A	1953	2	29B
+ Brimson	55602	St. Louis	—	—	—	—	—
+ Britt	55710	St. Louis	—	—	—	—	—
# Brooklyn Center	55429	Hennepin	31,230	CM	1966	5	47A, 47B
# Brooklyn Park	—	Hennepin	43,332	CM	1969	6	47A, 48B
* Brook Park	55007	Pine	93	A	1919	8	14B
* Brooks	56715	Red Lake	173	A	1955	7	1B
* Brookston	55711	St. Louis	124	S	1907	8	6B
* Brooten	56316	Stearns-Pope	647	A	1892	2, 7	15A
# Browerville	56438	Todd	693	MC	1954	7	12B
* Brownsdale	55918	Mower	691	A	1876	1	30B
* Browns Valley	56219	Traverse	887	A	1881	2	11A
* Brownsville	55919	Houston	418	A	1868	1	34A
* Brownton	55312	McLeod	697	A	1886	2	35A
* Bruno	55712	Pine	130	S	1903	8	14B
* Buckman	56317	Morrison	171	S	1903	7	16A
* BUFFALO	55313	Wright	4,560	A	1881	6	22A
* Buffalo Lake	55314	Renville	782	A	1891	2	21B
* Buhl	55713	St. Louis	1,284	A	1901	8	5A
+ Burnett	55714	St. Louis	—	—	—	—	—
* Burnsville	55337	Dakota	35,674	B	1966	3	38A, 38B
* Burtrum	56318	Todd	177	A	1894	7	12B
* Butterfield	56120	Watsonwan	634	A	1958	2	28B
+ Buyck	55771	St. Louis	—	—	—	—	—
# Byron	55920	Olmsted	1,715	A	1873	1	32A
* CALEDONIA	55921	Houston	2,691	A	1870	1	34A
* Callaway	56521	Becker	238	A	1907	7	10A
* Calumet	55716	Itasca	469	S	1909	8	3B
* CAMBRIDGE	55008	Isanti	3,287	A	1876	8	19A
* Campbell	56522	Wilkin	286	A	1899	7	9B
# Canby	56220	Yellow Medicine	2,143	MC	1961	2	20A
* Cannon Falls	55009	Goodhue	2,653	MC	1905	1	26A
* Canton	55922	Fillmore	386	A	1887	1	32B
+ Canyon	55717	St. Louis	—	—	—	—	—
+ Carlisle	56538	Otter Tail	—	—	—	—	—

Place	Zip Code	County	Pop.	Govt.	Date	Cong. Dist.	Leg. Dist.
* Carlos	56319	Douglas	364	A	1904	2	12B
* CARLTON	55718	Carlton	862	A	1881	8	14A
* Carver	55315	Carver	642	A	1877	3	35B
* Cass Lake	56633	Cass	1,001	A	1899	8	4B
+ Castle Rock	55010	Dakota	—	—	—	—	—
+ Cedar	55011	Anoka	—	—	—	—	—
* Cedar Mills	55351	Meeker	73	S	1950	2	21B
* CENTER CITY	55012	Chisago	458	A	1903	8	19B
* Centerville	55038	Anoka	734	A	1910	6	50B
* Ceylon	56121	Martin	543	A	1900	2	29A
* Champlin	55316	Hennepin	9,006	A	1954	6	49A
* Chandler	56122	Murray	344	S	1900	2	27B
* Chanhasen	55317	Carver-Hennepin	6,359	B	1896	3	36A
* CHASKA	55318	Carver	8,346	S	1891	3	35B
# Chatfield	55923	Fillmore-Olmsted	2,055	MC	1947	1	32B
+ Chester	55904	Olmsted	—	—	—	—	—
* Chickamaw Beach	56474	Cass	124	A	1950	8	4B
* Chisago City	55013	Chisago	1,634	A	1951	8	19B
# Chisholm	55719	St. Louis	5,930	MC	1951	8	5B
* Chokio	56221	Stevens	559	A	1898	2	11A
* Circle Pines	55014	Anoka	3,321	A	1950	6	52A
* Clara City	56222	Chippewa	1,574	A	1891	2	20A
* Claremont	55924	Dodge	591	A	1951	1	30A
* Clarissa	56440	Todd	663	A	1897	7	12B
* Clarkfield	56223	Yellow Medicine	1,171	A	1954	2	20A
* Clarks Grove	56016	Freeborn	620	A	1920	1	30B
* Clearbrook	56634	Clearwater	579	A	1918	7	2B
* Clear Lake	55319	Sherburne	266	A	1900	6	18B
* Clearwater	55320	Wright	379	A	1857	6	16B
* Clements	56224	Redwood	277	A	1903	2	23A
+ Clementson	56623	Lake of the Woods	—	—	—	—	—
* Cleveland	56017	Le Sueur	699	A	1904	1	23B
* Climax	56523	Polk	273	A	1897	7	2A
* Clinton	56225	Big Stone	622	A	1890	2	11A
* Clitherall	56524	Otter Tail	121	A	1898	7	12A
* Clontarf	56226	Swift	196	S	1881	2	11A
* Cloquet	55720	Carlton	11,142	MC	1895	8	14A
* Coates	55068	Dakota	207	A	1953	3	37B
* Cobden	56018	Brown	72	S	1905	2	23A
* Cokato	55321	Wright	2,056	A	1966	2	22B
* Cold Spring	56320	Stearns	2,294	A	1889	7	16B
* Coleraine	55722	Itasca	1,116	A	1909	8	3B
+ Collegeville	56321	Stearns	—	—	—	—	—
* Cologne	55322	Carver	545	A	1881	3	35B
# Columbia Heights	55421	Anoka	20,029	CM	1921	6	51B
* Comfrey	56019	Brown-Cottonwood	548	A	1900	2	23A
* Comstock	56525	Clay	110	S	1921	7	9B
* Conger	56020	Freeborn	183	A	1934	1	31A
* Cook	55723	St. Louis	800	A	1926	8	6A
# Coon Rapids	55433	Anoka	35,826	CM	1959	6	49B, 50A, 50B
* Corcoran	55340	Hennepin	4,252	A	1958	6	48A
* Correll	56227	Big Stone	83	S	1905	2	11A
* Cosmos	56228	Meeker	571	A	1969	2	21B
* Cottage Grove	56016	Washington	18,994	A	1965	6	56B
+ Cotton	55724	St. Louis	—	—	—	—	—
* Cottonwood	56229	Lyon	924	A	1892	2	27A
* Courtland	56021	Nicollet	399	A	1892	2	23B
+ Crane Lake	55725	St. Louis	—	—	—	—	—
* Cromwell	55726	Carlton	229	S	1903	8	14A
# CROOKSTON	56716	Polk	8,628	MC	1906	7	2A
* Crosby	56441	Crow Wing	2,218	A	1910	8	13A
* Crosslake	56442	Crow Wing	1,064	A	1959	8	13A
# Crystal	55428	Hennepin	25,543	CM	1960	3, 5	46A, 46B
+ Crystal Bay	55323	Hennepin	—	—	—	—	—
* Currie	56123	Murray	359	A	1900	2	28A
+ Cushing	56443	Morrison	—	—	—	—	—

Place	Zip Code	County	Pop.	Govt.	Date	Cong. Dist.	Leg. Dist.
* Cuyuna	56444	Crow Wing	157	A	1910	8	13A
* Cyrus	56323	Pope	334	S	1899	2	15A
* Dakota	55925	Winona	350	A	1951	1	34A
+ Dalbo	55017	Isanti	—	—	—	—	—
+ Dale	56526	Clay	—	—	—	—	—
* Dalton	56324	Otter Tail	248	A	1905	7	10B
* Danube	56230	Renville	590	A	1902	2	21B
* Danvers	56231	Swift	152	S	1900	2	11A
* Darfur	56022	Watsonwan	139	A	1903	2	28B
* Darwin	55324	Meeker	282	A	1919	2	21A
* Dassel	55325	Meeker	1,066	A	1878	2	21A
# Dawson	56232	Lac qui Parle	1,901	MC	1911	2	20A
* Dayton	55327	Hennepin-Wright	4,070	A	1901	6	49A
* Deephaven	55391	Hennepin	3,716	A	1954	6	43B
* Deer Creek	56527	Otter Tail	392	A	1899	7	12A
* Deer River	56636	Itasca	907	—	1956	8	3A
* Deerwood	56444	Crow Wing	580	S	1909	8	13B
* DeGraff	56233	Swift	179	A	1881	2	20A
* Delano	55328	Wright	2,480	A	1967	6	22B
* Delavan	56023	Faribault	262	A	1877	2	29B
+ Delft	56124	Cottonwood	—	—	—	—	—
* Delhi	56234	Redwood	96	S	1902	2	20B
* Dellwood	55110	Washington	751	A	1919	6	55A
* Denham	55728	Pine	48	A	1939	8	14B
* Dennison	55018	Goodhue-Rice	176	A	1969	1	26A
* Dent	56528	Otter Tail	167	A	1904	7	10A
# DETROIT LAKES	56501	Becker	7,106	MC	1903	7	10A
* Dexter	55926	Mower	279	A	1878	1	32B
* Dilworth	56529	Clay	2,585	A	1951	7	9B
* Dodge Center	55927	Dodge	1,816	A	1872	1	30A
* Donaldson	56720	Kittson	84	A	1902	7	1A
* Donnelly	56235	Stevens	317	A	1900	2	11B
* Doran	56530	Wilkin	77	A	1907	7	9B
+ Douglas	55960	Olmsted	—	—	—	—	—
* Dover	55929	Olmsted	312	A	1908	1	32A
* Dovray	56125	Murray	87	A	1924	2	28A
+ Dresbach	55930	Winona	—	—	—	—	—
# DULUTH	—	St. Louis	92,811	SM	1900	8	7A, 7B, 8B
* Dumont	56236	Traverse	173	A	1898	2	11A
* Dundas	55019	Rice	422	A	1878	1	25A
* Dundee	56126	Nobles	129	S	1898	2	28A
* Dunnell	56127	Martin	216	A	1901	2	29A
+ Duquette	55729	Pine	—	—	—	—	—
* Eagan	55121	Dakota	20,700	A	1972	3	8B
* Eagle Bend	56446	Todd	593	A	1890	7	12B
* Eagle Lake	56024	Blue Earth	1,470	A	1902	1	24B
* East Bethel	55005	Anoka	6,626	A	1957	6	19A
# East Grand Forks	56721	Polk	8,537	MC	1975	7	2A
* East Gull Lake	56401	Cass	586	S	1947	8	4B
* Easton	56025	Faribault	283	A	1874	2	29B
+ Ebro	56638	Clearwater	—	—	—	—	—
* Echo	56237	Yellow Medicine	334	A	1954	2	20B
* Eden Prairie	55343	Hennepin	16,263	B	1968	3	42A, 43B
* Eden Valley	55329	Meeker-Stearns	763	A	1962	2, 7	21A
* Edgerton	56128	Pipestone	1,123	A	1887	2	27B
* Edina	55424	Hennepin	46,073	B	1954	3	42A, 42B
* Effie	56639	Itasca	141	A	1940	8	3A
* Eitzen	55931	Houston	226	A	1947	1	34A
* Elba	55910	Winona	198	A	1894	1	32A
* ELBOW LAKE	56531	Grant	1,358	A	1960	2	11B
+ Eldred	56532	Polk	—	—	—	—	—
* Elgin	55932	Wabasha	667	A	1895	1	26B
* Elizabeth	56533	Otter Tail	195	S	1884	7	10B
* Elko	55020	Scott	274	S	1949	1	36B
* ELK RIVER	55330	Sherburne	6,785	A	1881	6	18B

Place	Zip Code	County	Pop.	Govt.	Date	Cong. Dist.	Leg. Dist.
* Elkton	55933	Mower	139	A	1906	1	32B
* Ellendale	56026	Steele	555	A	1901	1	30B
* Ellsworth	56129	Nobles	629	A	1887	2	27B
* Elmdale	56314	Morrison	126	S	1947	7	16A
+ Elmer	55730	St. Louis	—	—	—	—	—
* Elmore	56027	Faribault	882	A	1951	2	29B
* Elrosa	56325	Stearns	214	S	1938	7	15A
# Ely	55731	St. Louis	4,820	MC	1903	8	6A
* Elysian	56028	LeSueur-Waseca	454	A	1883	1	25B
+ Embarrass	55732	St. Louis	—	—	—	—	—
* Emily	56447	Crow Wing	588	A	1957	8	13A
* Emmons	56029	Freeborn	465	A	1899	1	31A
* Erhard	56534	Otter Tail	194	A	1949	7	10B
+ Ericsburg	56640	Koochiching	—	—	—	—	—
* Erskine	56535	Polk	585	A	1897	7	2B
+ Esko	55733	Carlton	—	—	—	—	—
+ Essig	56030	Brown	—	—	—	—	—
+ Euclid	56722	Polk	—	—	—	—	—
* Evan	56238	Brown	90	S	1904	2	23A
* Evansville	56326	Douglas	571	A	1881	2	11B
# Eveleth	55734	St. Louis	5,042	MC	1913	8	6B
# Excelsior	55331	Hennepin	2,523	CM	1962	6	43A
* Eyota	55934	Olmsted	1,244	A	1875	1	32A
* Fairfax	55332	Renville	1,405	A	1953	2	23B
+ Fairhaven	55383	Stearns	—	—	—	—	—
# FAIRMONT	56031	Martin	11,506	MC	1901	2	29A
* Falcon Heights	55113	Ramsey	5,291	A	1949	4	63A
# FARIBAULT	55021	Rice	16,241	CM	1911	1	25B
* Farmington	55024	Dakota	4,370	A	1870	3	37A
* Farwell	56327	Pope	77	S	1905	2	15A
* Federal Dam	56641	Cass	192	S	1911	8	2B
* Felton	56536	Clay	264	A	1901	7	4A
# FERGUS FALLS	56537	Otter Tail	12,519	MC	1903	7	10B
* Fertile	56540	Polk	869	A	1888	7	2B
* Fifty Lakes	56448	Crow Wing	263	A	1949	8	13A
+ Finland	55603	Lake	—	—	—	—	—
* Finlayson	55735	Pine	202	A	1905	8	14B
* Fisher	56723	Polk	453	A	1881	7	2A
* Flensburg	56328	Morrison	256	S	1911	7	13B
+ Flom	56541	Norman	—	—	—	—	—
* Floodwood	55736	St. Louis	648	S	1899	8	6B
* Florence	56130	Lyon	55	S	1920	2	27A
* FOLEY	56329	Benton	1,606	A	1955	7	18B
* Forada	56308	Douglas	191	S	1905	2	12B
+ Forbes	55738	St. Louis	—	—	—	—	—
* Forest Lake	55025	Washington	4,596	A	1958	6	55A
* Foreston	56330	Mille Lacs	283	A	1889	8	18A
* Fort Ripley	56449	Crow Wing	83	A	1927	8	13B
+ Fort Snelling	55111	Ramsey	—	—	—	—	—
* Fosston	56542	Polk	1,599	A	1949	7	2B
* Fountain	55935	Fillmore	327	A	1876	1	32B
* Foxhome	56543	Wilkin	161	S	1902	7	9B
* Franklin	55333	Renville	512	A	1961	2	21B
* Franklin	55792	St. Louis	27	S	1915	8	5A
* Frazee	56544	Becker	1,284	A	1891	7	10A
* Freeborn	56032	Freeborn	323	A	1949	1	29B
* Freeport	56331	Stearns	563	A	1892	7	15A
# Fridley	55432	Anoka	30,228	CM	1957	6	51A, 51B
+ Frontenac	55026	Goodhue	—	—	—	—	—
* Frost	56033	Faribault	293	A	1903	2	29B
* Fulda	56131	Murray	1,308	A	1881	2	28A
* Funkley	56630	Beltrami	18	S	1904	7	4A
+ Garden City	56034	Blue Earth	—	—	—	—	—
* Garfield	56332	Douglas	284	A	1905	2	11B
* Garrison	56450	Crow Wing	174	S	1937	8	13B

Place	Zip Code	County	Pop.	Govt.	Date	Cong. Dist.	Leg. Dist.
* Garvin	56132	Lyon	172	A	1945	2	27A
* Gary	56545	Norman	241	S	1901	7	2B
+ Gatzke	56724	Marshall	—	—	—	—	—
# Gaylord	55334	Sibley	1,933	MC	1949	2	35A
* Gem Lake	55110	Ramsey	394	A	1959	4	53B
+ Gemmell	56643	Koochiching	—	—	—	—	—
* Geneva	56035	Freeborn	417	A	1889	1	30B
* Genola	56365	Morrison	83	S	1915	7	16A
+ Gentilly	56717	Polk	—	—	—	—	—
* Georgetown	56546	Clay	124	S	1904	7	2A
+ Gheen	55740	St. Louis	—	—	—	—	—
* Ghent	56239	Lyon	356	A	1899	2	27A
* Gibbon	55335	Sibley	787	A	1961	2	35A
# Gilbert	55741	St. Louis	2,721	MC	1941	8	5A
* Gilman	56333	Benton	156	S	1959	7	18A
# GLENCOE	55336	McLeod	4,396	MC	1909	2	35A
+ Glen Lake	55343	Hennepin	—	—	—	—	—
* Glenville	56036	Freeborn	851	A	1898	1	31A
# GLENWOOD	56334	Pope	2,523	MC	1913	2	15A
+ Gluck	56261	Chippewa	—	—	—	—	—
* Glyndon	56547	Clay	882	A	1881	7	9B
* Golden Valley	55427	Hennepin	22,775	B	1959	3	45B
* Gonvick	56644	Clearwater	362	A	1917	7	2B
* Goodhue	55027	Goodhue	657	A	1897	1	26B
+ Goodland	55742	Itasca	—	—	—	—	—
* Goodridge	56725	Pennington	191	A	1915	7	1B
* Good Thunder	56037	Blue Earth	560	S	1893	1	24B
* Goodview	55987	Winona	2,567	A	1962	1	34B
+ Gowan	55743	St. Louis	—	—	—	—	—
+ Graceton	56645	Lake of the Woods	—	—	—	—	—
* Graceville	56240	Big Stone	780	S	1881	2	11A
* Granada	56039	Martin	377	S	1895	2	29B
* GRAND MARAIS	55604	Cook	1,289	A	1960	8	6A
* Grand Meadow	55936	Mower	965	A	1876	1	32B
+ Grand Portage	56605	Cook	—	—	—	—	—
* GRAND RAPIDS	55744	Itasca	8,134	A	1957	8	3B
+ Grandy	55029	Isanti	—	—	—	—	—
+ Granger	55937	Fillmore	—	—	—	—	—
# GRANITE FALLS	56241	Yellow Medicine-Chippewa	3,451	CM	1907	2	20B
* Grasston	55030	Kanabec	123	A	1907	8	19B
* Greenbush	56726	Roseau	817	A	1905	7	1A
* Greenfield	55373	Hennepin	1,391	A	1958	6	22B
* Green Isle	55338	Sibley	357	A	1883	2	35A
+ Green Valley	56242	Lyon	—	—	—	—	—
* Greenwald	56335	Stearns	259	S	1915	7	15A
* Greenwood	55359	Hennepin	653	A	1956	6	43B
* Grey Eagle	56336	Todd	338	A	1898	7	12B
* Grove City	56243	Meeker	596	A	1956	2	21A
* Grygla	56727	Marshall	216	A	1917	7	1B
+ Guckeen	56040	Faribault	—	—	—	—	—
* Gully	56646	Polk	116	A	1924	7	2B
+ Guthrie	56451	Hubbard	—	—	—	—	—
* Hackensack	56452	Cass	285	A	1903	8	4B
* Hadley	56133	Murray	137	A	1903	2	28A
* HALLOCK	56728	Kittson	1,405	A	1887	7	1A
* Halma	56729	Kittson	97	S	1923	7	1A
* Halstad	56548	Norman	690	S	1893	7	2A
* Hamburg	55339	Carver	475	A	1900	3	35B
+ Hamel	55340	Hennepin	—	—	—	—	—
# Ham Lake	55303	Anoka	7,832	MC	1973	6	50B
* Hammond	55938	Wabasha	178	S	1900	1	26B
* Hampton	55031	Dakota	299	A	1896	3	37B
* Hancock	56244	Stevens	877	A	1881	2	11A
* Hanley Falls	56245	Yellow Medicine	265	A	1962	2	20B
* Hanover	55341	Hennepin-Wright	647	A	1892	6	48A



Place	Zip Code	County	Pop.	Govt.	Date	Cong. Dist.	Leg. Dist.
* Hanska	56041	Brown	429	A	1901	2	23B
* Harding	56364	Morrison	93	S	1938	7	18A
* Hardwick	56134	Rock	279	A	1898	2	27B
* Harmony	55939	Fillmore	1,133	A	1896	1	32B
* Harris	55032	Chisago	678	A	1884	8	19B
* Hartland	56042	Freeborn	322	A	1893	1	29B
# HASTINGS	55033	Dakota-Washington	12,827	MC	1907	3, 6	37B
* Hatfield	56135	Pipestone	87	A	1919	2	27B
+ Hawick	56246	Kandiyohi	—	—	—	—	—
* Hawley	56549	Clay	1,634	A	1884	7	9B
* Hayfield	55940	Dodge	1,243	A	1896	1	30B
* Hayward	56043	Freeborn	294	A	1924	1	31A
* Hazel Run	56247	Yellow Medicine	93	S	1902	2	20A
* Hector	55342	Renville	1,252	A	1881	2	21B
* Heidelberg	56071	Le Sueur	102	S	1894	1	25A
* Henderson	56044	Sibley	739	S	1891	2	35A
* Hendricks	56136	Lincoln	737	A	1900	2	27A
* Hendrum	56550	Norman	336	A	1901	7	2A
* Henning	56551	Otter Tail	832	A	1966	7	12A
* Henriette	55036	Pine	61	S	1920	8	14B
* Herman	56248	Grant	600	A	1881	2	11B
* Hermantown	55811	St. Louis	6,759	A	1975	8	8A
* Heron Lake	56137	Jackson	783	A	1949	2	28B
* Hewitt	56453	Todd	299	A	1899	7	12A
* Hibbing	55746	St. Louis	21,193	S	1893	8	5B
* Hill City	55748	Aitkin	533	A	1910	8	14A
* Hillman	56338	Morrison	51	S	1938	7	18A
* Hills	56138	Rock	598	A	1949	2	27B
* Hilltop	55421	Anoka	817	A	1966	6	51B
* Hinckley	55037	Pine	963	A	1880	8	14B
+ Hines	56647	Beltrami	—	—	—	—	—
* Hitterdal	56552	Clay	253	A	1918	7	9B
* Hoffman	56339	Grant	631	A	1960	2	11B
* Hokah	55941	Houston	686	A	1871	1	34A
* Holdingford	56340	Stearns	635	A	1896	7	16A
* Holland	56139	Pipestone	234	S	1898	2	27B
* Hollandale	56045	Freeborn	290	A	1934	1	30B
* Holloway	56249	Swift	142	S	1903	2	11A
+ Holmes City	56341	Douglas	—	—	—	—	—
* Holt	56738	Marshall	119	S	1915	7	1B
+ Holyoke	55749	Carlton	—	—	—	—	—
+ Homer	55942	Winona	—	—	—	—	—
+ Hope	56046	Steele	—	—	—	—	—
# Hopkins	55343	Hennepin	15,336	CM	1947	3	44A
* Houston	55943	Houston	1,057	S	1874	1	34A
+ Hovland	55606	Cook	—	—	—	—	—
* Howard Lake	55349	Wright	1,240	A	1878	2	22B
* Hoyt Lakes	55750	St. Louis	3,186	A	1955	8	6B
* Hugo	55038	Washington	3,771	A	1966	6	55A
* Humboldt	56731	Kittson	111	S	1919	7	1A
# Hutchinson	55350	McLeod	9,244	CM	1913	2	21A
* Ihlen	56140	Pipestone	129	S	1919	2	27B
* Independence	55359	Hennepin	2,640	S	1956	6	22B
+ Indus	56648	Koochiching	—	—	—	—	—
# INTERNATIONAL		Koochiching	5,611	MC	1910	8	3A
FALLS	56649						
* Inver Grove Heights	55075	Dakota	17,171	A	1965	3, 4	39B
* Iona	56141	Murray	248	A	1896	2	28A
* Iron Junction	55751	St. Louis	134	S	1893	8	5A
* Ironton	56455	Crow Wing	537	A	1911	8	13B
+ Isabella	55607	Lake	—	—	—	—	—
# Isanti	55040	Isanti	858	MC	1978	8	19A
* Island View	56649	Koochiching	101	S	1939	8	3A
* Isle	56342	Mille Lacs	573	A	1968	8	18A
* IVANHOE	56142	Lincoln	761	A	1968	2	27A

Place	Zip Code	County	Pop.	Govt.	Date	Cong. Dist.	Leg. Dist.
# JACKSON	56143	Jackson	3,797	MC	1920	2	28B
+ Jacobson	55752	Aitkin	—	—	—	—	—
* Janesville	56048	Waseca	1,897	A	1870	1	24B
* Jasper	56144	Pipestone-Rock	731	A	1889	2	27B
* Jeffers	56145	Cottonwood	437	S	1900	2	28B
* Jenkins	56456	Crow Wing	219	A	1969	8	13A
* Johnson	56250	Big Stone	57	S	1903	2	11A
# Jordan	55352	Scott	2,663	MC	1972	3	36B
+ Kanaranzi	56146	Rock	—	—	—	—	—
* Kandiyohi	56251	Kandiyohi	447	S	1904	2	15B
* Karlstad	56732	Kittson	934	A	1905	7	1A
* Kasota	56050	Le Sueur	739	A	1890	1	23B
* Kasson	55944	Dodge	2,827	A	1870	1	30B
* Keewatin	55753	Itasca	1,443	A	1906	8	3B
* Kelliher	56650	Beltrami	324	A	1903	7	4A
* Kellogg	55945	Wabasha	440	A	1877	1	26B
+ Kelly Lake	55754	St. Louis	—	—	—	—	—
+ Kelsey	55755	St. Louis	—	—	—	—	—
* Kennedy	56733	Kittson	405	S	1899	7	1A
* Kenneth	56147	Rock	95	A	1921	2	27B
* Kensington	56343	Douglas	331	A	1891	2	11B
* Kent	56553	Wilkin	121	A	1904	7	9B
* Kenyon	55946	Goodhue	1,529	A	1969	1	26A
* Kerkhoven	56252	Swift	761	A	1881	2	20A
* Kerrick	55756	Pine	79	S	1946	8	14B
* Kettle River	55757	Carlton	174	A	1921	8	14B
* Kiester	56051	Faribault	670	A	1900	2	29B
* Kilkenney	56052	Le Sueur	177	A	1883	1	25B
* Kimball	55353	Stearns	651	A	1892	7	16B
+ Kimberly	56457	Aitkin	—	—	—	—	—
* Kinbrae	56148	Nobles	40	S	1896	2	28A
* Kingston	55326	Meeker	141	—	1961	2	21A
* Kinney	55758	St. Louis	447	S	1910	8	5A
+ Klossner	56053	Nicollet	—	—	—	—	—
+ Knife River	55609	Lake	—	—	—	—	—
* La Crescent	55947	Houston	3,674	A	1903	1	34A
* Lafayette	56054	Nicollet	507	A	1968	2	23B
* Lake Benton	56149	Lincoln	869	A	1881	2	27B
* Lake Bronson	56734	Kittson	298	S	1905	7	1A
# Lake City	55041	Wabasha-Goodhue	4,505	MC	1909	1	26B
# Lake Crystal	56055	Blue Earth	2,078	MC	1912	1	24B
* Lake Elmo	55042	Washington	5,296	A	1969	6	55B
* Lakefield	56150	Jackson	1,845	A	1949	2	28B
+ Lake George	56458	Hubbard	—	—	—	—	—
* Lake Henry	56362	Stearns	90	A	1913	7	15A
+ Lake Hubert	56459	Crow Wing	—	—	—	—	—
+ Lake Itasca	56460	Clearwater	—	—	—	—	—
* Lakeland	55043	Washington	1,812	A	1951	6	56A
* Lakeland Shores	55043	Washington	171	S	1949	6	56A
* Lake Lillian	56253	Kandiyohi	329	A	1926	2	21B
* Lake Park	56554	Becker	716	A	1967	7	9B
* Lake St. Croix	55043	Washington	1,176	A	1951	6	56A
* Lake Shore	56401	Cass	583	S	1947	8	4B
* Lakeville	55044	Dakota	14,790	A	1967	3	36B, 37A
* Lake Wilson	56151	Murray	380	A	1969	2	27B
* Lamberton	56152	Redwood	1,032	A	1950	2	20B
+ Lamoille	55948	Winona	—	—	—	—	—
* Lancaster	56735	Kittson	368	A	1905	7	1A
* Landfall	55119	Washington	679	S	1959	6	56A
* Lanesboro	55949	Fillmore	923	A	1952	1	32B
+ Lansing	55950	Mower	—	—	—	—	—
* Laporte	56461	Hubbard	160	S	1908	7	4A
* La Prairie	55744	Itasca	536	S	1890	8	3B
+ Larsmont	55610	Lake	—	—	—	—	—

Place	Zip Code	County	Pop.	Govt.	Date	Cong. Dist.	Leg. Dist.
* La Salle	56056	Watonwan	115	A	1921	2	29A
* Lastrup	56344	Morrison	150	S	1916	7	18A
* Lauderdale	55113	Ramsey	1,985	A	1956	4	63A
+ Leader	56462	Cass	—	—	—	—	—
* LE CENTER	56057	Le Sueur	1,967	A	1890	1	25A
* Lengby	56651	Polk	123	A	1904	7	2B
* Leonard	56652	Clearwater	50	S	1922	7	2B
* Leonidas	55734	St. Louis	95	S	1917	8	5A
+ Leota	56153	Nobles	—	—	—	—	—
* Le Roy	55951	Mower	930	A	1876	1	32B
* Lester Prairie	55354	McLeod	1,229	A	1888	2	35A
# Le Sueur	56058	Le Sueur	3,763	MC	1971	1	23B
* Lewiston	55952	Winona	1,226	A	1875	1	34A
* Lewisville	56060	Watonwan	273	A	1969	2	29A
* Lexington	55112	Anoka	2,150	A	1964	6	52A
* Lilydale	55118	Dakota	417	A	1951	4	38B
+ Lime Creek	56154	Murray	—	—	—	—	—
* Lindstrom	55045	Chisago	1,972	A	1950	8	19B
# Lino Lakes	55014	Anoka	5,587	MC	1982	6	50B
* Lismore	56155	Nobles	276	A	1902	2	27B
# LITCHFIELD	55355	Meeker	5,924	MC	1943	2	21A
* Little Canada	55117	Ramsey	7,102	A	1953	4	54A
* LITTLE FALLS	56345	Morrison	7,250	MC	1902	7	13B
* Littlefork	56653	Koochiching	918	A	1904	8	3A
+ Little Marais	55611	Lake	—	—	—	—	—
+ Little Sauk	56346	Todd	—	—	—	—	—
+ Lockhart	56555	Norman	—	—	—	—	—
+ Loman	56654	Koochiching	—	—	—	—	—
+ London	56061	Freeborn	—	—	—	—	—
* Long Beach	56334	Pope	263	S	1938	2	15A
* Long Lake	55356	Hennepin	1,747	A	1957	6	43A
* LONG PRAIRIE	56347	Todd	2,859	A	1883	7	12B
* Longville	56655	Cass	191	A	1941	8	4B
* Lonsdale	55046	Rice	1,160	A	1911	1	25A
* Loretto	55357	Hennepin	297	A	1940	6	48A
* Louisburg	56254	Lac qui Parle	52	S	1905	2	20A
* Lowry	56349	Pope	283	S	1896	2	15A
* Lucan	56255	Redwood	262	A	1902	2	20B
+ Lutsen	55612	Cook	—	—	—	—	—
# LUVERNE	56156	Rock	4,568	MC	1957	2	27B
* Lyle	55953	Mower	576	A	1965	1	31B
* Lynd	56157	Lyon	304	A	1954	2	27A
* McGrath	56350	Aitkin	81	S	1923	8	14B
* McGregor	55760	Aitkin	447	S	1903	8	14A
* McIntosh	56556	Polk	681	A	1891	7	2B
* McKinley	55761	St. Louis	230	S	1892	8	5A
* Mabel	55954	Fillmore	861	A	1892	1	32B
* Madelia	56062	Watonwan	2,130	A	1951	2	29A
# MADISON	56256	Lac qui Parle	2,212	MC	1923	2	20A
* Madison Lake	56063	Blue Earth	592	A	1891	1	24B
* Magnolia	56158	Rock	234	A	1894	2	27B
* MAHNOMEN	56557	Mahnomen	1,283	A	1905	7	2B
* Mahtomedi	55115	Washington	3,851	A	1931	6	55A
+ Mahtowa	55762	Carlton	—	—	—	—	—
+ Makinen	55763	St. Louis	—	—	—	—	—
* Manchester	56064	Freeborn	96	A	1947	1	31A
* Manhattan Beach	56463	Crow Wing	60	S	1941	8	13A
# MANKATO	56001	Blue Earth-Nicollet	28,651	CM	1910	1, 2	24A
* MANTORVILLE	55955	Dodge	705	A	1857	1	30A
* Maple Grove	55369	Hennepin	20,525	A	1966	6	48A, 48B
* Maple Lake	55358	Wright	1,132	A	1890	6	22A
* Maple Plain	55359	Hennepin	1,421	A	1961	6	22B
* Mapleton	56065	Blue Earth	1,516	A	1878	1	29B
* Mapleview	55912	Mower	253	A	1966	1	31B
* Maplewood	55109	Ramsey	26,990	B	1968	4	54A, 54B
* Marble	55764	Itasca	757	S	1909	8	3B

Place	Zip Code	County	Pop.	Govt.	Date	Cong. Dist.	Leg. Dist.
+ Marcell	56657	Itasca	—	—	—	—	—
+ Margie	56658	Koochiching	—	—	—	—	—
* Marietta	56257	Lac qui Parle	279	A	1900	2	20A
* Marine-on St. Croix	55047	Washington	543	A	1959	6	55A
+ Markville	55048	Pine	—	—	—	—	—
# MARSHALL	56258	Lyon	11,161	MC	1969	2	27A
+ Matawan	56066	Waseca	—	—	—	—	—
+ Max	56659	Itasca	—	—	—	—	—
* Mayer	55360	Carver	388	A	1900	3	35B
* Maynard	56260	Chippewa	428	A	1897	2	20A
* Mazeppa	55956	Wabasha	680	A	1969	1	26B
* Meadowlands	55765	St. Louis	135	A	1924	8	6B
* Medford	55049	Steele	775	S	1936	1	30A
* Medicine Lake	55427	Hennepin	419	A	1950	3	45B
* Medina	55340	Hennepin	2,623	A	1955	6	48A
* Meire Grove	56352	Stearns	174	S	1896	7	15A
+ Melby	56251	Douglas	—	—	—	—	—
* Melrose	56352	Stearns	2,409	S	1895	7	15A
+ Melrude	55766	St. Louis	—	—	—	—	—
* Menahga	56464	Wadena	980	A	1892	7	12A
* Mendota	55150	Dakota	219	A	1887	4	38B
* Mendota Heights	55150	Dakota	7,288	A	1956	4	38B, 39A
* Mentor	56736	Polk	219	A	1902	7	2B
+ Meriden	56067	Steele	—	—	—	—	—
+ Merrifield	56465	Crow Wing	—	—	—	—	—
* Middle River	56737	Marshall	349	A	1904	7	1A
* Miesville	55033	Dakota	179	A	1951	1	37B
* MILACA	56353	Mille Lacs	2,104	B	1897	8	18A
* Milan	56262	Chippewa	417	A	1893	2	20A
* Millerville	56315	Douglas	124	A	1903	2	11B
* Millville	55957	Wabasha	186	S	1899	1	26B
* Milroy	56263	Redwood	247	S	1902	2	20B
* Miltona	56354	Douglas	187	A	1930	2	12B
# MINNEAPOLIS	—	Hennepin	370,951	MC	1920	5	57A, 57B, 58A, 58B, 59A, 59B, 60A, 60B, 61A, 61B, 62A, 62B
* Minneiska	55958	Wabasha-Winona	132	A	1875	1	26B
* Minneota	56264	Lyon	1,483	A	1881	2	27A
* Minnesota City	55959	Winona	265	A	1895	1	34B
* Minnesota Lake	56068	Faribault-Blue Earth	744	A	1895	2	29B
# Minnetonka	55343	Hennepin	36,683	CM	1969	3	43B, 44A, 45A
# Minnetonka Beach	55361	Hennepin	575	MC	1922	6	43A
* Minnetrista	55364	Hennepin	3,236	A	1960	6	43A
* Mizpah	56660	Koochiching	129	S	1905	8	3A
# MONTEVIDEO	56265	Chippewa	5,845	CM	1908	2	20B
* Montgomery	56069	Le Sueur	2,349	S	1894	1	25A
* Monticello	55362	Wright	2,830	A	1966	6	22A
* Montrose	55363	Wright	762	S	1881	6	22B
# MOORHEAD	56560	Clay	29,998	MC	1900	7	9A
* Moose Lake	55767	Carlton	1,408	A	1899	8	14B
* MORA	55051	Kanabec	2,890	A	1949	8	18A
* Morgan	56266	Redwood	975	A	1949	2	23A
# MORRIS	56267	Stevens	5,367	CM	1913	2	11A
* Morristown	55052	Rice	639	A	1875	1	25B
* Morton	56270	Renville	549	A	1949	2	21B
* Motley	56466	Morrison-Cass	444	S	1905	7, 8	13B
* Mound	55364	Hennepin	9,280	B	1949	6	43A
# Mounds View	55112	Ramsey	12,593	MC	1979	4	52A, 52B
* Mountain Iron	55768	St. Louis	4,134	A	1892	8	5A
* Mountain Lake	56159	Cottonwood	2,277	A	1886	2	28B
* Murdock	56271	Swift	343	A	1881	2	20A
* Myrtle	56070	Freeborn	86	S	1937	1	31B

Place	Zip Code	County	Pop.	Govt.	Date	Cong. Dist.	Leg. Dist.
* Nashua	56565	Wilkin	89	S	1902	7	9B
* Nashwauk	55769	Itasca	1,419	A	1902	8	3B
* Nassau	56272	Lac qui Parle	115	S	1897	2	20A
+ Naytahwaush	56566	Mahnomen	—	—	—	—	—
+ Nebish	56601	Beltrami	—	—	—	—	—
* Nelson	56355	Douglas	209	A	1905	2	12B
* Nerstrand	55053	Rice	255	A	1897	1	25B
* Nevis	56467	Hubbard	332	A	1902	7	4B
* New Auburn	55366	Sibley	331	A	1895	2	35A
* New Brighton	55112	Ramsey	23,269	B	1963	4	52B
* Newfolden	56738	Marshall	384	A	1916	7	1B
* New Germany	55367	Carver	347	A	1901	3	35B
* New Hope	55428	Hennepin	23,087	B	1966	3	46A, 47A
* New London	56273	Kandiyohi	812	A	1889	2	15B
* New Market	55054	Scott	286	A	1895	1	36B
* New Munich	56356	Stearns	302	A	1896	7	15A
* Newport	55055	Washington	3,323	A	1889	4, 6	56B
# New Prague	56071	Le Sueur-Scott	2,952	MC	1975	1	25A
* New Richland	56072	Waseca	1,263	A	1950	1	29B
* New Trier	55031	Dakota	115	A	1874	3	37B
# NEW ULM	56073	Brown	13,755	CM	1887	2	23A
* New York Mills	56567	Otter Tail	972	A	1962	7	12A
* Nicollet	56074	Nicollet	709	A	1881	2	23B
* Nielsville	56568	Polk	145	A	1920	7	2A
* Nimrod	56478	Wadena	69	S	1946	7	12A
* Nisswa	56468	Crow Wing	1,407	A	1946	8	13A
+ Nopeming	55770	St. Louis	—	—	—	—	—
* Norcross	56274	Grant	124	A	1904	2	11B
* North Branch	55056	Chisago	1,597	A	1958	8	19B
+ Northcote	56739	Kittson	—	—	—	—	—
# Northfield	55057	Rice-Dakota	12,562	SM	1907	1, 3	25A
* North Mankato	56001	Nicollet	9,145	S	1921	2	24B
* North Oaks	55110	Ramsey	2,846	A	1964	4	53A
* Northome	56661	Koochiching	312	S	1903	8	3A
* North Redwood	56275	Redwood	206	A	1903	2	20B
* Northrop	56075	Martin	269	S	1933	2	29A
* North St. Paul	55109	Ramsey	11,921	B	1951	4	54B
* Norwood	55368	Carver	1,219	A	1881	3	35B
+ Noyes	56740	Kittson	—	—	—	—	—
* Oakdale	55119	Washington	12,123	A	1968	6	55B, 56A
+ Oak Island	56741	Lake of the Woods	—	—	—	—	—
+ Oakland	56076	Freeborn	—	—	—	—	—
+ Oak Park	56357	Benton	—	—	—	—	—
* Oak Park Heights	55119	Washington	2,591	A	1959	6	55B
+ Oak Terrace	55343	Hennepin	—	—	—	—	—
* Odessa	56276	Big Stone	177	A	1895	2	11A
* Odin	56160	Watsonwan	134	A	1902	2	28B
* Ogema	56569	Becker	215	S	1907	7	10A
* Ogilvie	56358	Kanabec	423	A	1902	8	18A
* Okabena	56161	Jackson	263	A	1938	2	28B
* Oklee	56742	Red Lake	536	A	1914	7	1B
* OLIVIA	56277	Renville	2,802	A	1881	2	21B
* Onamia	56359	Mille Lacs	691	A	1908	8	18A
+ Orleans	56743	Kittson	—	—	—	—	—
* Ormsby	56162	Martin-Watsonwan	181	A	1902	2	28B
* Orono	55391	Hennepin	6,845	A	1954	6	43A
* Oronoco	55960	Olmsted	574	A	1968	1	26B
* Orr	55771	St. Louis	294	A	1935	8	6A
# ORTONVILLE	56278	Big Stone	2,550	MC	1908	2	11A
+ Osage	56570	Becker	—	—	—	—	—
* Osakis	56360	Douglas-Todd	1,355	A	1881	2, 7	12B
* Oslo	56744	Marshall	379	A	1905	7	1B
* Osseo	55369	Hennepin	2,974	S	1875	6	48B
* Ostrander	55961	Fillmore	293	A	1918	1	32B
+ Otisco	56077	Waseca	—	—	—	—	—
* Ottertail	56571	Otter Tail	239	S	1904	7	12A

Place	Zip Code	County	Pop.	Govt.	Date	Cong. Dist.	Leg. Dist.
+ Outing	56662	Cass	—	—	—	—	—
# OWATONNA	55060	Steele	18,632	MC	1909	1	30A
* Palisade	56469	Aitkin	155	S	1922	8	14A
* Parkers Prairie	56361	Otter Tail	917	A	1950	7	12A
* PARK RAPIDS	56470	Hubbard	2,976	A	1952	7	4B
+ Parkville	55773	St. Louis	—	—	—	—	—
+ Payne	55774	St. Louis	—	—	—	—	—
* Paynesville	56362	Stearns	2,140	A	1887	7	16B
* Pease	56363	Mille lacs	174	S	1923	8	18A
* Pelican Rapids	56572	Otter Tail	1,867	A	1950	7	10B
* Pemberton	56078	Blue Earth	208	A	1946	1	24B
+ Pencer	56746	Roseau	—	—	—	—	—
+ Pengilly	55775	Itasca	—	—	—	—	—
+ Pennington	56663	Beltrami	—	—	—	—	—
* Pennock	56279	Kandiyohi	410	A	1903	2	15B
* Pequot Lakes	56472	Crow Wing	681	A	1902	8	13A
* Perham	56573	Otter tail	2,086	B	1969	7	10A
* Perley	56574	Norman	134	A	1906	7	2A
* Peterson	55962	Fillmore	291	A	1909	1	32B
* Pierz	56364	Morrison	1,018	S	1894	7	16A
* Pillager	56473	Cass	341	A	1900	8	13B
* PINE CITY	55063	Pine	2,489	A	1881	8	14B
+ Pinecreek	56747	Roseau	—	—	—	—	—
* Pine Island	55963	Goodhue-Olmsted	1,986	A	1963	1	26B
* Pine River	56474	Cass	881	A	1901	8	4B
* Pine Springs	55109	Washington	267	A	1959	6	55A
+ Pinewood	56664	Beltrami	—	—	—	—	—
# PIPESTONE	56164	Pipestone	4,887	MC	1913	2	27B
+ Pitt	56665	Lake of the Woods	—	—	—	—	—
* Plainview	55964	Wabasha	2,416	A	1875	1	26B
* Plato	55370	McLeod	390	A	1889	2	35A
* Pleasant Lake	56301	Stearns	120	S	1938	7	16B
* Plummer	56748	Red Lake	353	A	1905	7	1B
* Plymouth	55447	Hennepin	31,615	B	1969	3	45A, 45B, 48A
+ Ponemah	56666	Beltrami	—	—	—	—	—
+ Ponsford	56575	Becker	—	—	—	—	—
* Porter	56280	Yellow Medicine	211	S	1898	2	20A
* PRESTON	55965	Fillmore	1,478	A	1967	1	32B
* Princeton	55371	Mille Lacs-Sherburne	3,146	A	1965	8	18A
* Prinsburg	56281	Kandiyohi	557	A	1952	2	21B
* Prior Lake	55372	Scott	7,284	B	1891	3	36A
* Proctor	55810	St. Louis	3,180	A	1964	8	8A
+ Prosper	55966	Fillmore	—	—	—	—	—
+ Puposky	56667	Beltrami	—	—	—	—	—
* Quamba	55064	Kanabec	122	S	1952	8	14B
* Racine	55967	Mower	285	A	1959	1	32B
+ Radium	56749	Marshall	—	—	—	—	—
* Ramsey	55303	Anoka	10,093	A	1974	6	50A
* Randall	56475	Morrison	527	S	1900	7	13B
* Randolph	55065	Dakota	351	S	1904	3	37B
* Ranier	56668	Koochiching	237	A	1908	8	3A
+ Rapidan	56079	Blue Earth	—	—	—	—	—
+ Ray	56669	Koochiching	—	—	—	—	—
* Raymond	56282	Kandiyohi	723	S	1897	2	21B
+ Reading	56165	Nobles	—	—	—	—	—
+ Reads Landing	55968	Wabasha	—	—	—	—	—
+ Redby	55670	Beltrami	—	—	—	—	—
+ Redlake	56671	Beltrami	—	—	—	—	—
* RED LAKE	56750	Red Lake	1,732	S	1895	7	1B
FALLS	55066	Goodhue	13,736	MC	1904	1	26A
# RED WING	55066	Goodhue	13,736	MC	1904	1	26A
# REDWOOD FALLS	56283	Redwood	5,210	MC	1941	2	20B
* Regal	56366	Kandiyohi	70	A	1940	2	15B

Place	Zip Code	County	Pop.	Govt.	Date	Cong. Dist.	Leg. Dist.
* Remer	56672	Cass	396	A	1912	8	4B
# Renville	56284	Renville	1,493	MC	1906	2	21B
* Revere	56766	Redwood	158	A	1900	2	20B
* Rice	56367	Benton	499	A	1890	7	16A
# Richfield	55423	Hennepin	37,851	CM	1964	5	40A, 40B
* Richmond	56368	Stearns	867	A	1890	7	16B
* Richville	56576	Otter Tail	132	S	1904	7	12A
+ Richwood	56577	Becker	—	—	—	—	—
* Riverton	56455	Crow Wing	112	A	1914	8	13B
# Robbinsdale	55422	Hennepin	14,422	CM	1938	5	46B
+ Rochert	56578	Becker	—	—	—	—	—
# ROCHESTER	55901	Olmsted	57,890	MC	1904	1	33A, 33B
* Rock Creek	55067	Pine	890	A	1970	8	19B
* Rockford	55373	Hennepin-Wright	2,408	A	1881	6	22B
* Rockville	56369	Stearns	597	S	1903	7	16B
* Rogers	55374	Hennepin	652	A	1914	6	49A
* Rollingstone	55969	Winona	528	A	1892	1	34B
* Ronneby	56370	Benton	56	S	1899	7	18A
* Roosevelt	56673	Roseau-Lake of the Woods	124	A	1906	7	1A
* Roscoe	56371	Stearns	154	A	1911	7	16B
* ROSEAU	56751	Roseau	2,272	A	1895	7	1A
* Rose Creek	55970	Mower	371	A	1899	1	31B
+ Roseland	56216	Kandiyohi	—	—	—	—	—
* Rosemount	55068	Dakota	5,083	A	1969	3	37B
+ Rosen	56212	Lac qui Parle	—	—	—	—	—
* Roseville	55113	Ramsey	35,820	B	1964	4	54A, 63A
+ Ross	56753	Roseau	—	—	—	—	—
* Rothsay	56579	Wilkin-Otter Tail	476	A	1883	7	9B
* Round Lake	56167	Nobles	480	A	1898	2	28A
* Royalton	56373	Morrison	660	S	1887	7	16A
* Rush City	55069	Chisago	1,198	A	1967	8	19B
# Rushford	55971	Fillmore	1,478	MC	1927	1	32B
* Rushford	55971	Fillmore	688	S	1927	1	32B
* Rushmore	56168	Nobles	387	A	1900	2	28A
* Russell	56169	Lyon	412	A	1898	2	27A
* Ruthton	56170	Pipestone	328	A	1897	2	27B
* Rutledge	55778	Pine	185	S	1893	8	14B
* Sabin	56580	Clay	446	S	1929	7	9B
* Sacred Heart	56285	Renville	666	A	1950	2	21B
+ Saginaw	55779	St. Louis	—	—	—	—	—
* St. Anthony	55414	Hennepin-Ramsey	7,981	B	1963	5, 6	63A
* St. Anthony	56307	Stearns	78	S	1911	7	16B
* St. Bonifacius	55375	Hennepin	857	A	1904	6	43A
# St. Charles	55972	Winona	2,184	MC	1974	1	32A
* St. Clair	56080	Blue Earth	655	A	1907	1	24B
# ST. CLOUD	56301	Benton-Sherburne-Stearns	42,566	SM	1908	7	17A, 17B
# St. Francis	55070	Anoka	1,184	MC	1918	6	19A
* St. Hilaire	56754	Pennington	388	A	1883	7	1B
# St. James	56081	Watonwan	4,346	MC	1951	2	29A
* St. Joseph	56374	Stearns	2,994	A	1890	7	16A
* St. Leo	56286	Yellow Medicine	147	S	1940	2	20A
# St. Louis Park	55426	Hennepin	42,931	CM	1954	3	44A, 44B
* St. Martin	56376	Stearns	220	A	1890	7	15A
* St. Mary's Point	55043	Washington	348	A	1951	6	56A
* St. Michael	55376	Wright	1,519	A	1890	6	22A
# ST. PAUL	—	Ramsey	270,230	SM	1900	4	63B, 64A, 64B, 65A, 65B, 66A, 66B, 67A, 67B
* St. Paul Park	55071	Washington	4,864	A	1909	6	56B
* ST. PETER	56082	Nicollet	9,056	S	1891	2	23B
* St. Rosa	56331	Stearns	77	S	1939	7	15A
* St. Stephen	56375	Stearns	453	A	1914	7	16A

Place	Zip Code	County	Pop.	Govt.	Date	Cong. Dist.	Leg. Dist.
* St. Vincent	56755	Kittson	141	S	1881	7	1A
+ Salol	56756	Roseau	—	—	—	—	—
* Sanborn	56083	Redwood	518	A	1891	2	20B
* Sandstone	55072	Pine	1,594	A	1887	8	14B
+ Santiago	55377	Sherburne	—	—	—	—	—
* Sargeant	55973	Mower	95	A	1900	1	32B
* Sartell	56377	Benton-Stearns	3,427	A	1967	7	16A, 17A
# Sauk Centre	56378	Stearns	3,709	MC	1918	7	15A
* Sauk Rapids	56379	Benton	5,793	S	1881	7	17A
+ Saum	56674	Beltrami	—	—	—	—	—
* Savage	55378	Scott	3,954	A	1892	3	36A
+ Sawyer	55780	Carlton	—	—	—	—	—
+ Scandia	55073	Washington	—	—	—	—	—
* Scanlon	55720	Carlton	1,050	A	1902	8	8A
+ Schroeder	55613	Cook	—	—	—	—	—
* Seaforth	56287	Redwood	90	S	1901	2	20B
+ Searles	56084	Brown	—	—	—	—	—
* Sebekka	56477	Wadena	774	A	1898	7	12A
* Sedan	56380	Pope	62	S	1897	2	15A
* Shafer	55074	Chisago	180	A	1922	8	19B
* SHAKOPEE	55379	Scott	9,941	S	1875	3	36A
* Shelly	56581	Norman	276	A	1902	7	2A
* Sherburn	56171	Martin	1,275	A	1956	2	29A
* Shevlin	56676	Clearwater	193	S	1889	7	2B
* Shoreview	55112	Ramsey	17,300	B	1963	4	52A, 53A
+ Shorewood	55331	Hennepin	4,646	A	1966	6	43A, 43B
+ Side Lake	55781	St. Louis	—	—	—	—	—
* Silver Bay	55614	Lake	2,917	A	1956	8	6A
+ Silver Creek	55380	Wright	—	—	—	—	—
* Silver Lake	55381	McLeod	698	A	1889	2	35A
+ Simpson	55901	Olmsted	—	—	—	—	—
+ Skime	56751	Roseau	—	—	—	—	—
* Skyline	56001	Blue Earth	399	A	1957	1	24A
* SLAYTON	56172	Murray	2,420	A	1883	2	28A
# Sleepy Eye	56085	Brown	3,581	MC	1903	2	23A
* Sobieski	56345	Morrison	219	S	1915	7	16A
+ Soderville	55304	Anoka	—	—	—	—	—
* Solway	56678	Beltrami	89	S	1899	7	4A
+ Soudan	55782	St. Louis	—	—	—	—	—
* South Haven	55382	Wright	205	S	1902	2	22B
* South International Falls	56679	Koochiching	2,806	A	1966	8	3A
# South St. Paul	55075	Dakota	21,235	MC	1905	3, 4	39A, 39B
* Spicer	56288	Kandiyohi	909	S	1904	2	15B
# Springfield	56087	Brown	2,303	MC	1924	2	23A
* Spring Grove	55974	Houston	1,275	A	1889	1	34A
* Spring Hill	56352	Stearns	94	S	1900	7	15A
+ Spring Lake	56680	Itasca	—	—	—	—	—
* Spring Lake Park	55432	Anoka-Ramsey	6,477	A	1970	4, 6	51A
* Spring Park	55384	Hennepin	1,465	A	1962	6	43A
* Spring Valley	55975	Fillmore	2,616	A	1872	1	32B
* Squaw Lake	56681	Itasca	162	A	1940	8	3A
* Stacy	55079	Chisago	996	A	1923	8	19B
+ Stanchfield	55080	Isanti	—	—	—	—	—
+ Stanton	55081	Goodhue	—	—	—	—	—
# Staples	56479	Todd-Wadena	2,887	MC	1976	7	12B
* Starbuck	56381	Pope	1,224	A	1883	2	15A
* Steen	56173	Rock	153	A	1942	2	27B
* Stephen	56757	Marshall	898	A	1883	7	1B
* Stewart	55385	McLeod	616	A	1888	2	21B
* Stewartville	55976	Olmsted	3,925	A	1964	1	32A
# STILLWATER	55082	Washington	12,290	MC	1915	6	55B
* Stockton	55988	Winona	517	A	1947	1	34A
* Storden	56174	Cottonwood	341	A	1921	2	28A
* Strandquist	56758	Marshall	136	S	1923	7	1A
* Strathcona	56759	Roseau	47	S	1920	7	1A
* Sturgeon Lake	55783	Pine	222	A	1889	8	14B



Place	Zip Code	County	Pop.	Govt.	Date	Cong. Dist.	Leg. Dist.
* Sunburg	56289	Kandiyohi	130	S	1951	2	15B
* Sunfish Lake	55118	Dakota	344	A	1958	4	39A
+ Svea	56290	Kandiyohi	—	—	—	—	—
+ Swan River	55784	Itasca	—	—	—	—	—
* Swanville	56382	Morrison	295	A	1893	7	16A
+ Swatara	55785	Aitkin	—	—	—	—	—
+ Swift	56682	Roseau	—	—	—	—	—
* Taconite	55786	Itasca	331	S	1909	8	3B
+ Talmoon	56637	Itasca	—	—	—	—	—
* Tamarack	55787	Aitkin	83	S	1921	8	14A
* Taopi	55977	Mower	96	S	1878	1	32B
* Taunton	56291	Lyon	177	S	1900	2	27A
* Taylors Falls	55084	Chisago	623	A	1960	8	19B
* Tenney	56582	Wilkin	19	S	1901	7	9B
* Tenstrike	56683	Beltrami	159	S	1901	7	4A
+ Terrace	56383	Pope	—	—	—	—	—
+ Theilman	55978	Wabasha	—	—	—	—	—
* THIEF RIVER FALLS	56701	Pennington	9,105	S	1895	7	1B
* Thomson	55718	Carlton	152	S	1891	8	8A
* Tintah	56583	Traverse	119	A	1899	2	11A
+ Tofte	55615	Cook	—	—	—	—	—
+ Togo	55788	Itasca	—	—	—	—	—
+ Toivola	55789	St. Louis	—	—	—	—	—
* Tonka Bay	55331	Hennepin	1,354	A	1901	6	43A
# Tower	55790	St. Louis	640	MC	1912	8	6A
# Tracy	56175	Lyon	2,478	MC	1912	2	27A
* Trail	56684	Polk	97	A	1950	7	2B
* Trimont	56176	Martin	805	A	1958	2	28B
* Trommald	56441	Crow Wing	84	A	1917	8	13A
* Trosky	56177	Pipestone	113	S	1893	2	27B
* Truman	56088	Martin	1,392	A	1900	2	29A
* Turtle River	56601	Beltrami	60	A	1901	7	4A
+ Twig	55791	St. Louis	—	—	—	—	—
* Twin Lakes	56089	Freeborn	210	A	1957	1	31A
* Twin Valley	56584	Norman	907	A	1894	7	2B
* TWO HARBORS	55616	Lake	4,039	MC	1907	8	6A
* Tyler	56178	Lincoln	1,353	A	1961	2	27A
* Ulen	56585	Clay	514	A	1896	7	2B
* Underwood	56586	Otter Tail	332	A	1912	7	10B
* Upsala	56384	Morrison	400	A	1917	7	16B
* Urbank	56361	Otter Tail	95	A	1947	7	12A
* Utica	55979	Winona	249	A	1893	1	34A
* Vadnais Heights	55110	Ramsey	5,111	A	1963	4	53A, 53B
+ Verdi	56179	Lincoln	—	—	—	—	—
* Vergas	56587	Otter Tail	287	A	1905	7	10A
* Vermillion	55085	Dakota	438	A	1881	3	37B
* Vermdale	56481	Wadena	504	A	1883	7	12A
* Vernon Center	56090	Blue Earth	365	A	1899	1	24B
+ Veseli	55086	Rice	—	—	—	—	—
* Vesta	56292	Redwood	360	S	1900	2	20B
* Victoria	55386	Carver	1,425	A	1915	3	35B
* Viking	56760	Marshall	129	S	1921	7	1B
* Villard	56385	Pope	275	S	1883	2	15A
* Vining	56588	Otter Tail	87	S	1909	7	12A
+ Viola	55980	Olmsted	—	—	—	—	—
# Virginia	55792	St. Louis	11,056	MC	1909	8	5A
* WABASHA	55981	Wabasha	2,372	MC	1920	1	26B
* Wabasso	56293	Redwood	745	A	1900	2	20B
* Waconia	55387	Carver	2,638	S	1921	3	35B
* WADENA	56482	Wadena-Otter Tail	4,699	A	1881	7	12A
* Wahkon	56386	Mille Lacs	271	A	1912	8	18A
* Waite Park	56387	Stearns	3,496	A	1893	7	17B

Place	Zip Code	County	Pop.	Govt.	Date	Cong. Dist.	Leg. Dist.
* Waldorf	56091	Waseca	249	A	1920	1	29B
* WALKER	56484	Cass	970	A	1964	8	4B
* Walnut Grove	56180	Redwood	753	A	1966	2	20B
* Walters	56092	Faribault	118	A	1957	2	29B
* Waltham	55982	Mower	176	A	1898	1	30B
* Wanamingo	55983	Goodhue	717	A	1917	1	26A
* Wanda	56294	Redwood	118	A	1950	2	20B
+ Wannaska	56761	Roseau	—	—	—	—	—
* Warba	55793	Itasca	150	S	1911	8	3B
+ Ward Springs	56336	Todd	—	—	—	—	—
* WARREN	56762	Marshall	2,105	MC	1914	7	1B
* Warroad	56763	Roseau	1,216	A	1956	7	1A
+ Warsaw	55087	Rice	—	—	—	—	—
* WASECA	56093	Waseca	8,219	CM	1904	1	30B
+ Waskish	56685	Beltrami	—	—	—	—	—
* Watertown	55388	Carver	1,818	A	1877	3	35B
* Waterville	56096	Le Sueur	1,717	S	1894	1	25B
* Watkins	55389	Meeker	757	A	1893	2	21A
* Watson	56295	Chippewa	238	S	1883	2	20A
* Waubun	56589	Mahnomen	390	A	1907	7	2B
* Waverly	55390	Wright	470	A	1881	6	22B
+ Wawina	55794	Itasca	—	—	—	—	—
* Wayzata	55391	Hennepin	3,621	CM	1927	6	45A
+ Weaver	55984	Wabasha	—	—	—	—	—
+ Webster	55088	Rice	—	—	—	—	—
+ Welch	55089	Goodhue	—	—	—	—	—
* Welcome	56181	Martin	855	A	1890	2	29A
* Wells	56097	Faribault	2,777	A	1871	2	29B
* Wendell	56590	Grant	216	S	1904	7	11B
* Westbrook	56183	Cottonwood	978	A	1901	2	28A
* West Concord	55985	Dodge	762	A	1952	1	30A
* Westport	56385	Pope	50	S	1926	2	15A
* West St. Paul	55118	Dakota	18,527	CM	1962	4	39A
* West Union	56389	Todd	74	S	1900	7	12B
* Whalan	55986	Fillmore	119	S	1876	1	32B
* WHEATON	56296	Traverse	1,969	A	1955	2	11A
+ Whipholt	56485	Cass	—	—	—	—	—
* White Bear Lake	55110	Ramsey	22,538	CM	1921	4, 6	53B
+ White Earth	56591	Becker	—	—	—	—	—
* Wilder	56184	Jackson	120	A	1899	2	28B
* Willernie	55090	Washington	654	A	1969	6	55A
* Williams	56686	Lake of the Woods	217	A	1901	7	1A
* WILLMAR	56201	Kandiyohi	15,895	MC	1968	2	15B
* Willow River	55795	Pine	303	A	1891	8	14B
* Wilmont	56185	Nobles	380	A	1900	2	28A
* Wilton	56687	Beltrami	176	S	1906	7	4A
* WINDOM	56101	Cottonwood	4,666	MC	1920	2	28B
* Winger	56592	Polk	200	A	1921	7	2B
* Winnebago	56098	Faribault	1,869	A	1873	2	29B
* WINONA	55987	Winona	25,075	CM	1968	1	34B
* Winsted	55395	McLeod	1,522	A	1887	2	35A
* Winthrop	55396	Sibley	1,376	MC	1976	2	35A
* Winton	55796	St. Louis	276	S	1901	8	6A
+ Wirt	56688	Itasca	—	—	—	—	—
* Wolf Lake	56593	Becker	67	A	1949	7	10A
* Wolverton	56594	Wilkin	177	S	1913	7	9B
* Woodbury	55119	Washington	10,297	A	1967	6	56A
* Wood Lake	56297	Yellow Medicine	420	A	1956	2	20B
* Woodland	55803	Hennepin	526	S	1948	6	43B
* Woodstock	56186	Pipestone	180	S	1892	2	27B
* WORTHINGTON	56187	Nobles	10,243	MC	1909	2	28A
* Wrenshall	55797	Carlton	333	S	1926	8	14A
* Wright	55798	Carlton	162	S	1920	8	14A
* Wykoff	55990	Fillmore	482	A	1876	1	32B
* Wyoming	55092	Chisago	1,559	A	1902	8	19B
* Young America	55397	Carver	1,237	A	1879	3	35B

Place	Zip Code	County	Pop.	Govt.	Date	Cong. Dist.	Leg. Dist.
* Zemple .....	56636	Itasca	62	S	1911	8	3A
+ Zim .....	55799	St. Louis	—	—	—	—	—
* Zimmerman .....	55398	Sherburne	1,074	A	1910	6	18B
* Zumbro Falls .....	55991	Wabasha	208	S	1898	1	26B
* Zumbrota .....	55992	Goodhue	2,129	A	1877	1	26B

## MINNESOTA MUNICIPAL BOARD

165 Metro Square Bldg., St. Paul 55101, (612) 296-2428.

**Law provides:** for three members who are appointed by the governor for six year terms. At least one member must be learned in the law and one must be a resident from outside the metropolitan area. The board rules on city boundary adjustments, consolidations and incorporations of cities (Minnesota Statutes, Chapter 414).

**Executive Director:** Terrence A. Merritt.

## TOWNSHIPS IN MINNESOTA

**Law provides:** that townships are governed by a board of supervisors and administrative officers elected by the people for three year terms at the annual town meeting held in each town on the second Tuesday of March. Optional forms of organization may be selected by the voters (Minnesota Statutes, Chapters 365, 368).

**Functions:** Townships have authority for planning, subdivision control, zoning, maintenance of public works, parks, cemeteries, and hospitals in addition to regular duties such as elections, tax levies and public roads.

*Additional information about Minnesota's 1,800 townships is available from the Minnesota Association of Townships, Box 267, St. Michael 55376, (612) 497-2330.*

## SCHOOL DISTRICTS IN MINNESOTA

**Law provides:** that the school districts of Minnesota provide for the education of students from kindergarten through grade twelve. School facilities are supplied by the 431 independent school districts, two common districts, two elementary districts and one experimental elementary district in the state. All school districts are governed by an elected school board with the exception of the experimental elementary district. Minnesota law provides that public education shall be free and no pupil can be denied an education because of economic hardship and the inability to provide the books and supplies necessary to complete the requirements for graduation (Minnesota Statutes, Chapter 120).

*Additional information about Minnesota school districts is available from Education Statistics, Department of Education, 7th Floor, Capitol Square Bldg., 550 Cedar St., St. Paul 55101, (612) 296-2400.*

District Name	Number	Address	County
Ada .....	521	105 E. 4th Ave., 56510	Norman
Adrian .....	511	Box 40, 56110	Nobles
Aitkin* .....	1	306 2nd St. N.W., 56431	Aitkin
Akeley .....	301	Box 129, 56433	Hubbard
Albany .....	745	Box U, 56307	Stearns
Albert Lea* .....	241	211 W. Richway Dr., 56007	Freeborn
Alden .....	242	Box 99, 56009	Freeborn
Alexandria .....	206	Box 308, 56308	Douglas
Alvarado .....	436	Box 816, 56710	Marshall
Amboy-Good Thunder .....	79	Box 96, Amboy 56010	Blue Earth
Annandale .....	876	Box 190, 55302	Wright
Anoka* .....	11	11299 Hanson Blvd. N.W., Coon Rapids 55433	Anoka
Appleton .....	784	128 S. Hering St., 56208	Swift

\* Member of North Central Association of Colleges and Schools.

District Name	Number	Address	County
Argyle	437	Box 279, 56713	Marshall
Arlington	731	Box 1000, 55307	Sibley
Ashby	261	Box C, 56309	Grant
Askov	566	Askov 55704	Pine
Atwater	341	Atwater 56209	Kandiyohi
Audubon	21	Box 38, 56511	Becker
Aurora	691	601 N. 1st St. W., 55705	St. Louis
Austin*	492	202 4th Ave. N.E., 55912	Mower
Babbitt	692	South Drive, 55706	St. Louis
Backus	114	Box 47, 56435	Cass
Badger	676	Box 68, 56714	Roseau
Bagley	162	308 N. Bagley Ave., 56621	Clearwater
Balaton	411	330 3rd St., 56115	Lyon
Barnesville	146	Box 189, 56514	Clay
Barnum	91	Box 227, 55707	Carlton
Barrett	262	411 First S.E., Elbow Lake 56531	Grant
Battle Lake	542	Box 1280, 56515	Otter Tail
Beardsley	57	Beardsley 56211	Big Stone
Becker*	726	700 Hancock St., 55308	Sherburne
Belgrade-El Rosa	736	Belgrade, 56312	Stearns
Belle Plaine	716	220 S. Market St, 56011	Scott
Bellingham	371	Box 6155, 56212	Lac qui Parle
Belview	631	Box 8, 56214	Redwood
Bemidji*	31	201 15th St. N.W., 56601	Beltrami
Benson*	777	1400 Montana Ave., 56215	Swift
Bertha-Hewitt	786	Bertha 56437	Todd
Big Lake	727	Big Lake 55309	Sherburne
Bird Island	646	110 S. 9th St., 55310	Renville
Biwabik	693	Box 669, 55708	St. Louis
Blackduck	32	Blackduck 56630	Beltrami
Blooming Prairie*	756	202 4th Ave. N.W., 55917	Steele
Bloomington*	271	8900 Portland Ave. S., 55420	Hennepin
Blue Earth*	240	E. 6th St., 56013	Faribault
Borup	522	Box 8, 56519	Norman
Braham*	314	Box 488, 55006	Isanti
Brainerd	181	300 Quince St., 56401	Crow Wing
Brandon	207	Box 185, 56315	Douglas
Breckenridge	846	13th & Douglas Ave., 56520	Wilkin
Brewster	513	Box 309, 56119	Nobles
Bricelyn	217	Box 277, 56014	Faribault
Brooklyn Center*	286	6500 Humboldt Ave. N., 55430	Hennepin
Brooten	737	Box 39, 56316	Stearns
Browerville	787	Box 185, 56438	Todd
Browns Valley	801	Box N, 56219	Traverse
Brownnton	421	Box 338, 335 3rd St. S., 55312	McLeod
Buffalo	877	214 N.E. 1st Ave., 55313	Wright
Buffalo Lake	647	Box 278, 55314	Renville
Burnsville*	191	100 River Ridge Ct., 55337	Dakota
Butterfield	836	Box 189, 56120	Watonwan
Byron	531	Box 157, 55920	Olmsted
Caledonia	299	W. Main St., 55921	Houston
Cambridge	911	430 N.W. 8th Ave., 55008	Isanti
Campbell	852	Box 8, 56522	Wilkin
Canby*	891	307 1st St. W., 56220	Yellow Medicine
Cannon Falls	252	820 E. Minnesota St., 55009	Goodhue
Carlton	93	Box 310, 55718	Carlton
Cass Lake	115	Rt. 3, Box 4, 56633	Cass
Centennial	12	4707 North Rd., Circle Pines 55014	Anoka
Ceylon	451	301 W. Grant, 56121	Martin
Chandler-Lake Wilson	918	Box 98, Chandler 56122	Murray
Chaska	112	1700 Chestnut, 55318	Carver
Chatfield*	227	Chatfield 55923	Olmsted
Chisago Lakes*	141	13750 Lake Blvd., Lindstrom 55045	Chisago
Chisholm	695	3rd Ave. S.W. & 3rd St., 55719	St. Louis
Chokio-Alberta	771	Box 87, Chokio 56221	Stevens

District Name	Number	Address	County
Clara City	126	Box 590, 56222	Chippewa
Claremont	201	Box C, 55924	Dodge
Clarissa	789	Clarissa 56440	Todd
Clarkfield	892	Clarkfield 56223	Yellow Medicine
Clearbrook	161	Clearbrook 56634	Clearwater
Cleveland	391	Box 310, 56017	Le Sueur
Climax	592	Box 45, 56523	Polk
Clinton	58	Box 361, 56225	Big Stone
Cloquet*	94	509 Carlton Ave., 55720	Carlton
Cold Spring	750	Rocori High School 56320	Stearns
Coleraine*	316	Roosevelt Ave., 55722	Itasca
Columbia Heights*	13	1400 49th Ave. N.E., 55421	Anoka
Comfrey	81	Box 68, 56019	Brown
Cook County	166	Box F, Grand Marais 55604	Cook
Cosmos	461	320 N. Saturn St., 56228	Meeker
Cottonwood	412	Box 107, 56229	Lyon
Cromwell	95	Cromwell 55726	Carlton
Crookston*	593	415 Jackson St., 56716	Polk
Crosby	182	Crosby 56441	Crow Wing
Cyrus	611	Box 39, 56323	Pope
Danube	648	Box 157, 56230	Renville
Dassel-Cokato*	466	Hwy. 12 & Co. Rd. 100, Cokato 55321	Meeker
Dawson	378	Box S, 56232	Lac qui Parle
Deer Creek	543	Box 235, 56527	Otter Tail
Deer River	317	Deer River 56636	Itasca
Delano	879	Delano 55328	Wright
Delavan	218	Box 125, 56023	Faribault
Detroit Lakes	22	702 Lake Ave., 56501	Becker
Dilworth	147	Box 188, 56529	Clay
Dodge Center	202	Box 40, 55927	Dodge
Dover-Eyota	533	Box 268, Eyota 55934	Olmsted
Duluth*	709	Lake Ave. & 2nd St., 55802	St. Louis
Eagle Bend	790	Box K, 56446	Todd
East Chain	453	Rt. 1, Blue Earth 56013	Martin
East Grand Forks*	595	Box 151, 56721	Polk
Echo	893	Box 246, 56237	Yellow Medicine
Eden Prairie*	272	8100 School Rd., 55344	Hennepin
Eden Valley	463	Box 47, 55329	Meeker
Edgerton	581	Box 28, 56128	Pipestone
Edina*	273	5555 W. 70th St., 55435	Hennepin
Elbow Lake	263	411 1st St. S.E., 56531	Grant
Elgin	806	1st St. S.E., 55932	Wabasha
Elk River*	728	400 School St., 55330	Sherburne
Ellendale	762	Box 428, 56026	Steele
Ellsworth	514	Box 8, 56129	Nobles
Elmore	219	Box 98, 56027	Faribault
Ely	696	600 E. Harvey St., 55731	St. Louis
Emmons	243	Box 13, 56029	Freeborn
Erskine	597	Box 279, 56535	Polk
Esko	99	Esko 55733	Carlton
Evansville	208	Evansville 56326	Douglas
Eveleth	697	801 Jones St., 55734	St. Louis
Fairfax	649	Box 489, 55332	Renville
Fairmont*	454	115 S. Park St., 56031	Martin
Faribault*	656	2855 N.W. 1st Ave., 55021	Rice
Farmington	192	510 Walnut St., 55024	Dakota
Fergus Falls	544	600 Friberg Ave., 56537	Otter Tail
Fertile	599	Hwy. 32 S., 56540	Polk
Finlayson	570	Finlayson 55735	Pine
Fisher	600	Box 37, 56723	Polk
Floodwood	698	Box 287, 55736	St. Louis
Foley	51	520 Dewey St., 56329	Benton
Forest Lake	831	6100 210th St. N., 55025	Washington

District Name	Number	Address	County
Fosston	601	E. Hwy. 2, 56542	Polk
Franconia	323	Shafer, 55074	Chisago
Franklin	650	Box 38, 55333	Renville
Frazee	23	Box 186, 56544	Becker
Freeborn	244	Box 155, 56032	Freeborn
Fridley*	14	6000 W. Moore Lake Dr., 55432	Anoka
Fulda	505	Fulda 56131	Murray
Garden City	78	Garden City 56034	Blue Earth
Gary	523	Box 47, 56545	Norman
Gaylord	732	Box 356, 55334	Sibley
Gibbon	733	323 E. 11th St., 55335	Sibley
Gilbert	699	Gilbert 55741	St. Louis
Glencoe	422	1621 E. 16th St., 55336	McLeod
Glenville	245	230 5th St. S.E., 56036	Freeborn
Glenwood	612	N.E. 2nd Ave., 56334	Pope
Glyndon	145	Glyndon 56547	Clay
Gonvick	158	Gonvick 56644	Clearwater
Goodhue	253	510 3rd Ave., 55027	Goodhue
Goodridge	561	Box 195, 56725	Pennington
Graceville	60	Box 398, 56240	Big Stone
Granada-Huntley	460	Box 17, Granada 56039	Martin
Grand Meadow	495	Box 68, 55936	Mower
Grand Rapids	318	820 N. Pokegama Ave., 55744	Itasca
Granite Falls	894	450 9th Ave., 56241	Yellow Medicine
Greenbush	678	Box 70, 56726	Roseau
Grey Eagle	791	Grey Eagle 56336	Todd
Grove City	464	Box 278, 56243	Meeker
Grygla	447	Box 18, 56727	Marshall
Hallock	351	Box L, 56728	Kittson
Halstad	524	Halstad 56548	Norman
Hancock	768	Box 367, 56244	Stevens
Harmony*	228	145 Main Ave. S., 55939	Fillmore
Hastings*	200	9th & Vermillion St., 55033	Dakota
Hawley	150	Box 608, 56549	Clay
Hayfield	203	Hayfield 55940	Dodge
Hector	651	220 3rd St. W., 55342	Renville
Henderson	734	107 N. 8th St., 56044	Sibley
Hendricks	402	200 E. Lincoln, 56136	Lincoln
Hendrum	525	Box 328, Halstad 56548	Norman
Henning	545	Box 15, 56551	Otter Tail
Herman-Norcross	264	Herman 56248	Grant
Hermantown	700	4190 Ugstad Rd., Duluth 55811	St. Louis
Heron Lake-Okabena	330	Box 378, Heron Lake 56137	Jackson
Hibbing*	701	8th Ave. E. & 21st St., 55746	St. Louis
Hill City	2	Box 69, 55748	Aitkin
Hills-Beaver Creek	671	Box 547, Hills 56138	Rock
Hinckley	573	Box 308, 55037	Pine
Hoffman	265	Box 306, 56339	Grant
Holdingford*	738	Holdingford 56340	Stearns
Hopkins*	270	1001 State Hwy. 7, 55343	Hennepin
Houston	294	306 W. Elm, 55943	Houston
Howard Lake	880	Box 708, 55349	Wright
Humboldt	352	Box 54, 56731	Kittson
Hutchinson*	423	30 Glen St. N., 55350	McLeod
International Falls	361	4th St. & 6th Ave., 56649	Koochiching
Inver Grove*	199	9875 Inver Grove Trail E., 55075	Dakota
Isle	473	Box 25, 56342	Mille Lacs
Ivanhoe	403	Box 9, 56142	Lincoln
Jackson	324	1128 N. Hwy., 56143	Jackson
Janesville	830	110 E. 3rd St., 56048	Waseca
Jasper	582	Jasper 56144	Pipestone
Jordan	717	500 Sunset Dr., 55352	Scott

District Name	Number	Address	County
Karlstad	353	Box 178, 56732	Kittson
Kasson-Mantorville	204	Box 158, Kasson 55944	Dodge
Kelliher	36	Box 259, 56650	Beltrami
Kennedy	354	Box 127, 56733	Kittson
Kensington	209	Kensington 56343	Douglas
Kenyon	254	401 Forest, 55946	Goodhue
Kerkhoven	775	Kerkhoven 56252	Swift
Kiester	222	Kiester 56051	Faribault
Kimball	739	Box 368, 55353	Stearns
La Crescent	300	504 S. Oak St., 55947	Houston
Lake Benton	404	101 Garfield St., 56149	Lincoln
Lake City	813	Lake City 55041	Wabasha
Lake Crystal	70	Box F, 56055	Blue Earth
Lake of the Woods	390	Box 310, Baudette 56623	Lake of the Woods
Lake Park	24	Box 479, 56554	Becker
Lake Superior	381	405 4th Ave., Two Harbors 55616	Lake
Lakefield	325	Box 338, 56150	Jackson
Lakeville*	194	8670 210th St. W., 55044	Dakota
Lamberton	633	Box 278, 56152	Redwood
Lancaster	356	Box 217, 56735	Kittson
Lanesboro	229	101 Ridgeview, 55949	Fillmore
LaPorte	306	Rt. 1, Box 1, 56461	Hubbard
Le Center	392	150 W. Tyrone St., 56057	Le Sueur
Le Roy	499	Box N, 55951	Mower
Le Sueur*	393	901 E. Ferry St., 56058	Le Sueur
Lester Prairie	424	Hickory Ave. & 2 St. N., 55354	McLeod
Lewiston	857	Box 741, 55952	Winona
Litchfield*	465	901 Gilman Ave. N., 55355	Meeker
Little Falls	482	1001 S.E. 5th Ave., 56345	Morrison
Littlefork-Big Falls	362	Box D, Littlefork 56653	Koochiching
Long Prairie	792	205 Second St. S., 56347	Todd
Luverne*	670	Box 278, 56156	Rock
Lyle	497	Box 38, 55953	Mower
Lynd	415	Box 64, 56157	Lyon
Mabel-Canton	238	316 W. Fillmore Ave., Mabel 55954	Fillmore
Madelia	837	320 Buck Ave. S.E., 56062	Watsonwan
Madison*	377	316 4th St., 56256	Lac qui Parle
Magnolia	669	Box 40, 56158	Rock
Mahnomen	432	Box 319, 56557	Mahnomen
Mahtomedi*	832	814 Mahtomedi Ave., 55115	Washington
Mankato*	77	1000 N. Broad, 56001	Blue Earth
Maple Lake	881	133 Moland Ave., 55358	Wright
Mapleton	72	Box 365, 56065	Blue Earth
Marietta-Nassau	376	Marietta 56257	Lac qui Parle
Marshall*	413	401 S. Saratoga St, 56258	Lyon
Maynard	127	Box 276, 56260	Chippewa
Mazeppa	809	Box 222, 55956	Wabasha
McGregor	4	Main St., 55760	Aitkin
McIntosh	603	McIntosh 56556	Polk
Medford	763	Box 38, 55049	Steele
Melrose	740	546 N. 5th Ave. E., 56352	Stearns
Menahga	821	Box 160, 56464	Wadena
Mentor	604	Mentor 56736	Polk
Middle River	440	Box 130, 56737	Marshall
Milaca*	912	500 S.W. 4th St., 56353	Mille Lacs
Milan	128	Box 180, 56262	Chippewa
Milroy	635	Box 10, 56263	Redwood
Minneapolis*	1	807 N.E. Broadway, 55413	Hennepin
Minneota	414	504 N. Monroe St., 56264	Lyon
Minnesota Lake	223	Box 218, 56068	Faribault
Minnetonka*	276	261 School Ave., Excelsior 55331	Hennepin
Montevideo	129	3rd St. & Eureka Ave., 56265	Chippewa
Montgomery	394	101 2nd St. N.E., 56069	Le Sueur
Monticello	882	Box 897, 55362	Wright
Moorhead*	152	810 4th Ave. S., 56560	Clay

District Name	Number	Address	County
Moose Lake	97	413 Birch Ave., 55767	Carlton
Mora*	332	400 E. Maple, 55051	Kanabec
Morgan	636	Box 188, 56266	Redwood
Morris*	769	201 S. Columbia Ave., 56267	Stevens
Morristown	657	Box 278, 55052	Rice
Morton	652	Box 68, 56270	Renville
Motley	483	Box 268, 56466	Morrison
Mounds View*	621	2959 Hamline Ave. N., St. Paul 55113	Ramsey
Mountain Iron-Buhl	712	Mountain Iron 55768	St. Louis
Mountain Lake	173	450 12th St., 56159	Cottonwood
Nashwauk-Keewatin	319	400 2nd St., Nashwauk 55769	Itasca
Nett Lake	707	Nett Lake 55772	St. Louis
Nevis	308	Box 183, 56467	Hubbard
New London-Spicer	345	Rt. 3, Box A, New London 56273	Kandiyohi
New Prague*	721	721 Central Ave. N., 56071	Scott
New Richland	827	Box 427, 56072	Waseca
New Ulm*	88	410 S. Payne, 56073	Brown
New York Mills	553	Box 218, 56567	Otter Tail
Newfolden	441	Box 277, 56738	Marshall
Nicollet	507	Box 108, 56074	Nicollet
North Branch	138	320 Main St., 55056	Chisago
North St. Paul-Maplewood*	622	2055 E. Larpenteur Ave., N. St. Paul 55109	Ramsey
Northfield*	659	301 Union St., 55057	Rice
Norwood	108	531 Central Ave., 55368	Carver
Ogilvie	333	Box 160, 56358	Kanabec
Oklee	627	Oklee 56742	Red Lake
Olivia	653	701 S. 9th St., 56277	Renville
Onamia	480	Box B, 56359	Mille Lacs
Orono*	278	685 Old Crystal Bay Rd., Long Lake 55356	Hennepin
Ortonville*	62	Box 247, 56278	Big Stone
Osakis	213	14 Oak St. E., 56360	Douglas
Oslo	442	Oslo 56744	Marshall
Osseo*	279	11200 93rd Ave. N., Maple Grove 55369	Hennepin
Owatonna*	761	515 W. Bridge St., 55060	Steele
Park Rapids	309	Box 591, 56470	Hubbard
Parkers Prairie	547	Box 46, 56361	Otter Tail
Paynesville	741	Hwy. 23 W., 56362	Stearns
Pelican Rapids	548	Box V, 56572	Otter Tail
Pequot Lakes*	186	Box 368, 56472	Crow Wing
Perham	549	200 5th St. S.E., 56573	Otter Tail
Peterson	232	Box 8, 55962	Fillmore
Pierz	484	Pierz 56364	Morrison
Pillager	116	Box 38, 56473	Cass
Pine City	578	1400 6th St. S., 55063	Pine
Pine Island	255	Box 398, 55963	Goodhue
Pine Point	25	Box 61, Ponsford 56575	Becker
Pine River	117	Pine River 56474	Cass
Pipestone*	583	Box 71, 56164	Pipestone
Plainview	810	500 W. Broadway, 55964	Wabasha
Plummer	628	Plummer 56748	Red Lake
Preston	233	Box 407, 55965	Fillmore
Princeton	477	606 S. 3rd St., 55371	Mille Lacs
Prinsburg	815	Box 297, 56281	Kandiyohi
Prior Lake*	719	Box 539, 55372	Scott
Proctor	704	131 9th Ave., 55810	St. Louis
Randolph	195	Box 38, 29110 Davisson Ave., 55065	Dakota
Raymond	346	309 Day St., 56282	Kandiyohi
Red Lake	38	Red Lake, 56671	Beltrami
Red Lake Falls	630	Box 399, 56750	Red Lake
Red Wing*	256	525 East Ave., 55066	Goodhue



District Name	Number	Address	County
Redwood Falls*	637	4th & Lincoln, 56283	Redwood
Remer*	118	Rt. 1, Box A, 56672	Cass
Renville	654	Box 338, 56284	Renville
Richfield*	280	7001 Harriet Ave. S., 55423	Hennepin
Robbinsdale*	281	4148 Winnetka Ave. N., 55427	Hennepin
Rochester*	535	615 S.W. 7th St., 55902	Olmsted
Rockford	883	Box 9, 55373	Wright
Roseau	682	509 3rd St. N.E., 56751	Roseau
Rosemount	196	14445 Diamond Path, 55068	Dakota
Roseville*	623	1251 W. Co. Rd. B-2, 55113	Ramsey
Rothsay	850	Box 247, 56579	Wilkin
Round Lake	516	200 Harrison St., 56167	Nobles
Royalton	485	Box 5, 56373	Morrison
Rush City	139	Rush City 55069	Chisago
Rushford	234	Box 627, 55971	Fillmore
Russell	418	Russell 56169	Lyon
Ruthon	584	Box B, 56170	Pipestone
Sacred Heart	655	Sacred Heart 56285	Renville
St. Anthony-New Brighton	282	3303 33rd Ave. N.E., St. Anthony 55418	Hennepin
St. Charles	858	Hwy. 14 E., 55972	Winona
St. Clair	75	St. Clair 56080	Blue Earth
St. Cloud*	742	628 Roosevelt Rd., 56301	Stearns
St. Francis	15	3325 Bridge St., 55070	Anoka
St. James	840	10th Ave. N., 56081	Watsonwan
St. Louis County	710	731 3rd St. S., Virginia 55792	St. Louis
St. Louis Park*	283	6425 W. 33rd St., 55426	Hennepin
St. Michael-Albertville	885	Box 1C, St. Michael 55376	Wright
St. Paul*	625	360 Colborne St., 55102	Ramsey
St. Peter*	508	Lincoln Dr., 56082	Nicollet
Sanborn	638	Sanborn 56083	Redwood
Sandstone	576	Sandstone 55072	Pine
Sartell	748	Box 328, 56377	Stearns
Sauk Centre	743	9th & State Rd., 56378	Stearns



Joel Butkowski, photo

After school computer lab: St. Cloud.

District Name	Number	Address	County
Sauk Rapids	47	Box 520, 56379	Benton
Sebek	820	Sebek 56477	Wadena
Shakopee	720	505 S. Holmes, 55379	Scott
Sherburn	456	16 W. 5th St., Box 578, 56171	Martin
Silver Lake	425	Silver Lake 55381	McLeod
Sioux Valley	328	Rt. 2, Lake Park, Iowa 51347	Jackson
Slayton	504	2420 28th St., 56172	Murray
Sleepy Eye*	84	400 4th Ave. S.W., 56085	Brown
South Koochiching	363	Box 465, Northome, 56661	Koochiching
South St. Paul*	6	700 N. Second St., 55075	Dakota
South Washington County*	833	8040 80th St. S., Cottage Grove 55016	Washington
Southland	500	Adams 55909	Mower
Spring Grove	297	Box 626, 55974	Houston
Spring Lake Park	16	8000 Hwy. 65 N.E., 55432	Anoka
Spring Valley	237	Box 72, 55975	Fillmore
Springfield	85	12 S. Burns, 56087	Brown
Staples	793	3rd St., 56479	Todd
Starbuck	614	500 John St., 56381	Pope
Stephen	443	Box 68, 56757	Marshall
Stewart	426	Stewart 55385	McLeod
Stewartville*	534	500 4th St. S.W., 55976	Olmsted
Stillwater*	834	1875 Greeley St. S., 55082	Washington
Storden-Jeffers	178	Box 68, Storden 56174	Cottonwood
Strandquist	444	Box 6, 56758	Marshall
Swanville	486	Box 98, 56382	Morrison
Taylor Falls	140	670 West St., 55084	Chisago
Thief River Falls*	564	Zeh & Labree, 56701	Pennington
Tower-Soudan	708	Box 469, Tower 55790	St. Louis
Tracy*	417	934 Pine St., 56175	Lyon
Trimont	457	Box N, Trimont 56176	Martin
Truman	458	Box 276, 56088	Martin
Twin Valley	526	Twin Valley 56584	Norman
Tyler	409	100 Strong St., 56178	Lincoln



John Goss photo


Counselor and elementary class: New Ulm.

District Name	Number	Address	County
Ulen-Hitterdal	914	Ulen 56585	Clay
Underwood	550	200 Southern Ave., 56586	Otter Tail
Upsala	487	Upsala 56384	Morrison
Verdi	408	Box 58, 56179	Lincoln
Verndale	818	Box G, 56481	Wadena
Villard	615	Box 66, 56385	Pope
Virginia	706	Tech. Bldg., 55792	St. Louis
Wabasha	811	611 Broadway Ave., 55981	Wabasha
Wabasso	640	1333 May St., 56293	Redwood
Waconia*	110	24 S. Walnut St., 55387	Carver
Wadena*	819	Box 151, 56482	Wadena
Waldorf-Pemberton	913	Waldorf 56091	Waseca
Walker	119	Walker 56484	Cass
Walnut Grove	641	Walnut Grove 56180	Redwood
Wanamingo	258	Wanamingo 55983	Goodhue
Warren	446	224 E. Bridge St., 56762	Marshall
Warroad	690	Box 130, 56763	Roseau
Waseca*	829	501 Elm Ave., E., 56093	Waseca
Watertown-Mayer	111	Box 368, Watertown 55388	Carver
Waterville	395	500 E. Paquin St., 56096	Le Sueur
Waubun	435	Box 98, 56589	Mahnomen
Wayzata*	284	Box 660, 55391	Hennepin
Welcome	459	Welcome 56181	Martin
Wells*	224	250 2nd Ave. S.W., 56097	Faribault
West Concord	205	Box 38, 55985	Dodge
West St. Paul*	197	1897 Delaware, Mendota Heights 55118	Dakota
Westbrook	175	Box 128, 56183	Cottonwood
Westonka*	277	5600 Lynwood Blvd., Mound 55364	Hennepin
Wheaton	803	1700 3rd Ave. S., 56296	Traverse
White Bear Lake*	624	2399 Cedar Ave., 55110	Ramsey
Willmar*	347	611 W. 5th St., 56201	Kandiyohi
Willow River	577	Box 66, 55795	Pine
Windom*	177	Box C-177, 56101	Cottonwood
Winnebago	225	Box 65, 56098	Faribault
Winona*	861	120 Johnson St., 55987	Winona
Winsted	427	431 4th St. N., 55395	McLeod
Winthrop	735	N. Cottonwood St., 55396	Sibley
Wood Lake	896	Wood Lake 56297	Yellow Medicine
Worthington*	518	Box 878, 56187	Nobles
Wrenshall	100	Box 68, 55797	Carlton
Wykoff	236	Box 96, 55990	Fillmore
Zumbrota	260	705 Mill St., 55992	Goodhue

# FEDERAL GOVERNMENT

---

Minnesota Congressional Districts .....	300
Minnesota Senators .....	302
Minnesota Representatives .....	302
Minnesotans in Congress since Statehood .....	305
Minnesota Vote for President since 1860 .....	308
United States Government .....	311
Minnesotans on the Supreme Court .....	312

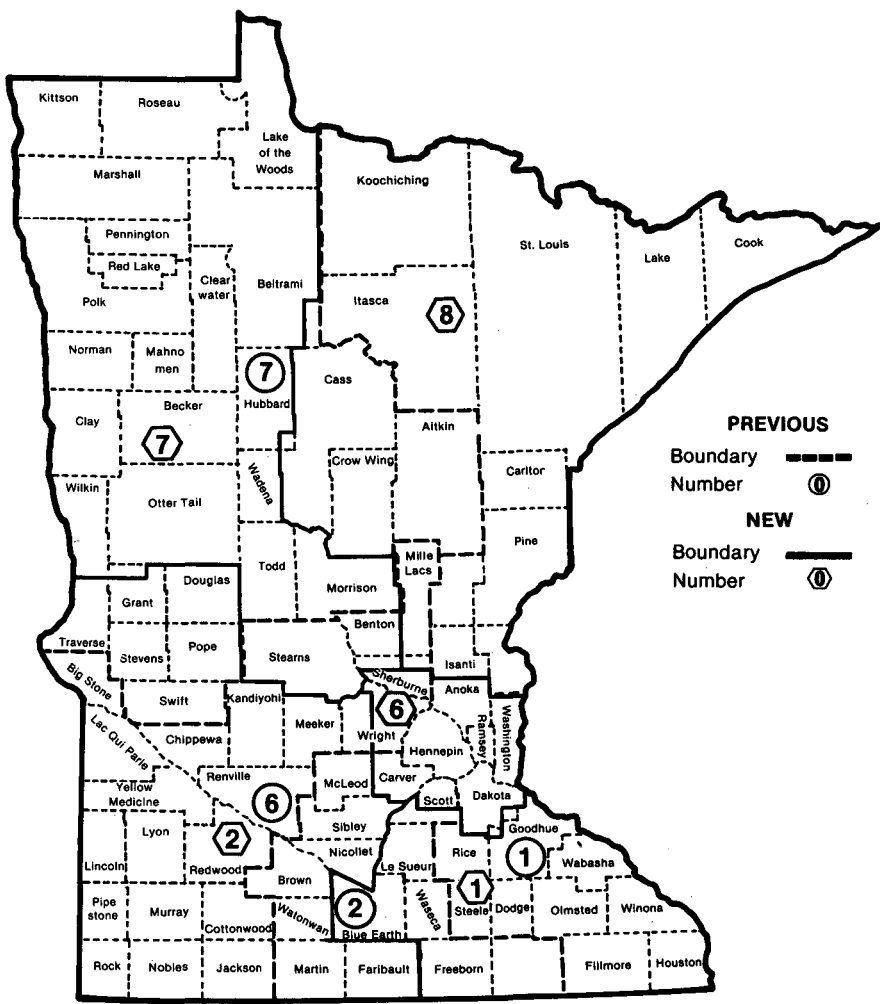


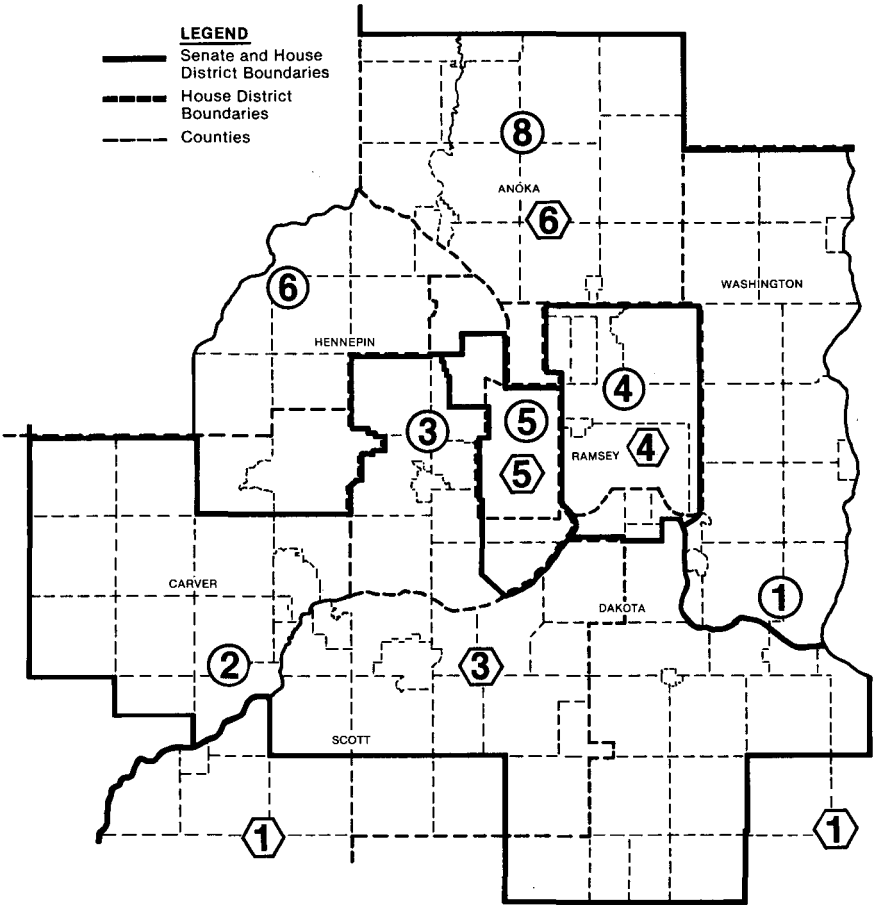
St. Paul Pioneer Press-Dispatch photo

Fort Snelling National Cemetery, Memorial Day 1987.

**MINNESOTA CONGRESSIONAL DISTRICTS**

The United States District Court for the District of Minnesota ordered a reapportionment of Minnesota's eight congressional districts on March 11, 1982. The population goal was 509,496 for each district with an average deviation of 9.5. Maps are provided for information only; the controlling district descriptions are detailed in Appendix A of the court order (4-81 Civil 414).





## UNITED STATES SENATOR

---

**Constitution provides:** to qualify as senator a person must be thirty years old, citizen of the United States nine years, resident of the state.

**Term:** six years.

**Salary:** \$89,500.



### **Senator Dave Durenberger** (Independent-Republican)

1020 Plymouth Bldg., 12 S. Sixth, Minneapolis 55402, (612) 349-5111.

154 Russell Senate Office Bldg., Washington, D.C. 20510, (202) 224-3244.

**Committees:** Aging; Environment and Public Works; Finance.

**Biography:** Minneapolis. Born August 19, 1934, St. Cloud; education: St. John's Preparatory School, St. John's University (B.S. 1955, cum laude), University of Minnesota Law School (J.D., 1959); wife: Penny, sons: Charles, David, Michael, Daniel.

**Elected:** November 7, 1978, 1982.

**Term Expires:** January, 1989.



### **Senator Rudy Boschwitz** (Independent-Republican)

210 Bremer Bldg., 419 N. Robert St., St. Paul 55101, (612) 221-0904.

506 Hart Senate Office Bldg., Washington, D.C. 20510, (202) 224-5641.

**Committees:** Agriculture; Budget; Foreign Relations; Small Business.

**Biography:** Plymouth. Born 1930, Berlin, Germany; education: New York University (B.S., 1950; LL.B., 1953); U.S. Army Signal Corps (1954-55); founder and chair, Plywood Minnesota, Inc.; Republican National Committee; wife: Ellen, children: Gerry, Ken, Tom, Dan.

**Elected:** 1978, 1984.

**Term Expires:** January, 1991.

## UNITED STATES REPRESENTATIVE

---

**Constitution provides:** to qualify as representative a person must be twenty-five years old, citizen of the United States seven years, resident of the state, and elected by the people.

**Term:** two years.

**Salary:** \$89,500.



### **Congressional District 1**

### **Representative Tim Penny** (Democratic-Farmer-Labor)

Park Towers, 22 N. Broadway, Rochester 55901, (507) 281-6053.  
P.O. Box 3148, 410 S. 5th St., Mankato 56001, (507) 625-6921.

436 Cannon House Office Bldg., Washington, D.C. 20515, (202) 225-2472.

**Committees:** Agriculture; Education and Labor; Select Committee on Hunger; Veterans' Affairs.

**Biography:** New Richland. Born November 19, 1951; education: Kiester High School (1969), Winona State University (with honors, 1974), University of Minnesota (graduate work, public affairs); Minnesota State Senate (1977-82); wife: Barb, children: Jamison, Joseph, Molly and Marcus.

**Elected:** 1982, 1984, 1986.



### Congressional District 2

#### **Representative Vin Weber**

(Independent-Republican)

P.O. Box 279, New Ulm 56073, (507) 354-6400.

106 Cannon House Office Bldg., Washington, D.C. 20515, (202) 225-2331.

**Committees:** Appropriations.

**Biography:** Slayton. Education: University of Minnesota; co-publisher *Murray County Herald*; campaign manager, Rudy Boschwitz senate campaign (1978); chief Boschwitz aide (1979-80); elected vice-president, Republican freshman class, asst. regional minority whip; platform committee, Republican National Convention; chair, Minnesota Reagan-Bush Reelection Committee (1984).

**Elected:** 1980, 1982, 1984, 1986.



### Congressional District 3

#### **Representative Bill Frenzel**

(Independent-Republican)

8120 Penn Ave. S., Bloomington 55431, (612) 881-4600.

1026 Longworth House Office Bldg., Washington, D.C. 20515, (202) 225-2871.

**Committees:** House Administration; Ways and Means.

**Biography:** Golden Valley. Born July 31, 1928, St. Paul; education: Dartmouth College (B.A., 1950; M.B.A., 1951); U.S. Navy (1951-54); businessman; Minnesota House of Representatives (1963-70); married; married Ruth Purdy, three daughters, one grandson.

**Elected:** 1970, 1972, 1974, 1976, 1978, 1980, 1982, 1984, 1986.



### Congressional District 4

#### **Representative Bruce F. Vento**

(Democratic-Farmer-Labor)

American National Bank Bldg., 5th and Minnesota Sts., Room 905, St. Paul 55101, (612) 290-3724.

2304 Rayburn House Office Bldg., Washington, D.C. 20515, (202) 225-6631.

**Committees:** Banking, Finance and Urban Affairs; Interior and Insular Affairs; Select Committee on Aging.

**Biography:** St. Paul. Born October 7, 1940, St. Paul; education: Johnson High School (1958), Wisconsin State University (B.S., 1965, with honors); teacher, Minneapolis; Minnesota House of Representatives (1971-76); asst. majority leader (1974-76); married Mary Jean Moore, sons: Michael, Peter, John.

**Elected:** 1976, 1978, 1980, 1982, 1984, 1986.



**Congressional District 5****Representative Martin Olav Sabo****(Democratic-Farmer-Labor)**

110 S. 4th St., Minneapolis 55401, (612) 348-1649.

2201 Rayburn House Office Bldg., Washington, D.C. 20515, (202) 225-4755.

**Committee:** Appropriations.**Biography:** Minneapolis. Born February 28, 1938; education: Augsburg College (B.A.); Minnesota House of Representatives (1961-78); minority leader (1969-72), speaker of the house (1973-78); former president, National Conference of State Legislatures; wife: Sylvia, daughters: Karin, Julie.**Elected:** 1978, 1980, 1982, 1984, 1986.**Congressional District 6****Representative Gerry Sikorski****(Democratic-Farmer-Labor)**

8060 University Ave. N.E., Fridley 55432, (612) 780-5801.

414 Cannon House Office Bldg., Washington, D.C. 20515, (202) 225-2271.

**Committees:** Energy and Commerce; Post Office and Civil Service; Select Committee on Children, Youth and Families.**Biography:** Stillwater. Born April 26, 1948; education: University of Minnesota (J.D., 1973, magna cum laude); Minnesota State Senate (1977-82); senate majority whip (1981-82); married Susan Erkel, daughter: Anne (6 years old).**Elected:** 1982, 1984, 1986.**Congressional District 7****Representative Arlan Stangeland****(Independent-Republican)**

M-F Bldg., 403 Center Ave., Moorhead 56560, (218) 233-8631.

720 Mall Germain, St. Cloud 56301, (612) 251-0740.

2245 Rayburn House Office Bldg., Washington, D.C. 20515, (202) 225-2165.

**Committees:** Agriculture; Public Works and Transportation.**Biography:** Barnesville. Born February 8, 1930; graduate, Moorhead High School (1948); farmer; Minnesota House of Representatives (1967-74); chair, Agriculture Task Force; married Virginia Trowbridge, children: David, Beth, Brian, Jean, Todd, Jeffrey, Stuart.**Elected:** February 22, 1977, 1978, 1980, 1982, 1984, 1986.

**Congressional District 8****Representative James L. Oberstar**  
(Democratic-Farmer-Labor)

231 Federal Bldg., Duluth 55802, (218) 727-7474.

2351 Rayburn House Office Bldg., Washington, D.C. 20515, (202) 225-6211.

**Committees:** Budget; Public Works and Transportation; Merchant Marine and Fisheries.**Biography;** Chisholm. Education: St. Thomas College, graduate work in political science and economics in Europe and Canada; founding member, co-chair, Northeast Midwest Congressional Coalition; executive committee, Congressional Steel Caucus; wife: Jo, children: Ted, Noelle, Ann-Therese, Monica.**Elected:** 1974, 1976, 1978, 1980, 1982, 1984, 1986.**MINNESOTANS IN CONGRESS SINCE STATEHOOD** \_\_\_\_\_**UNITED STATES SENATOR**

James Shields, Democrat: May 12, 1858, to March 3, 1859.  
 Henry M. Rice, Democrat: March 12, 1858, to March 3, 1863.  
 Morton S. Wilkinson, Republican: March 4, 1859, to March 3, 1865.  
 Alexander Ramsey, Republican: March 4, 1863, to March 3, 1875.  
 Daniel S. Norton, Republican: March 4, 1865 to July 13, 1870.  
 William Windom, Republican: July 16, 1870 to January 18, 1871.  
 O. P. Stearns, Republican: January 18, 1871, to March 3, 1871.  
 William Windom, Republican: March 4, 1871, to March 12, 1881.  
 S. J. R. McMillan, Republican: March 6, 1875 to March 3, 1887.  
 A. J. Edgerton, Republican: March 14, 1881, to October 26, 1881.  
 William Windom, Republican: October 26, 1881, to March 3, 1883.  
 D. M. Sabin, Republican: March 4, 1883, to March 4, 1889.  
 C. K. Davis, Republican: March 4, 1887, to November 27, 1900.  
 W. D. Washburn, Republican: March 4, 1889, to March 4, 1895.  
 Knute Nelson, Republican: March 4, 1895, to April 28, 1923.  
 Charles A. Towne, Democrat: December 5, 1900, to January 23, 1901.  
 Moses E. Clapp, Republican: January 23, 1901, to March 4, 1917.  
 Frank B. Kellogg, Republican: March 4, 1917, to March 4, 1923.  
 Henrik Shipstead, Farmer-Labor: March 4, 1923, to January 6, 1947.  
 Magnus Johnson, Farmer-Labor: July 16, 1923, to March 4, 1925.  
 Thomas D. Schall, Republican: March 4, 1925, to December 23, 1935.  
 Elmer A. Benson, Farmer-Labor: December 27, 1935, to November 3, 1936.  
 Guy V. Howard, Republican: November 3, 1936, to January 3, 1937.  
 Ernest Lundeen, Farmer-Labor: January 3, 1937, to August 31, 1940.  
 Joseph H. Ball, Republican: October 14, 1940, to November 18, 1942.  
 Arthur E. Nelson, Republican: November 18, 1942, to January 6, 1943.  
 Joseph H. Ball, Republican: January 6, 1943, to January 3, 1949.  
 Edward J. Thye, Republican: January 6, 1947, to January 7, 1959.  
 Hubert H. Humphrey, Democratic-Farmer-Labor: January 3, 1949, to December 29, 1964.  
 Eugene J. McCarthy, Democratic-Farmer-Labor: January 7, 1959, to January 4, 1971.  
 Walter F. Mondale, Democratic-Farmer-Labor: December 20, 1964, to December 30, 1976.  
 Hubert H. Humphrey, Democratic-Farmer-Labor: January 4, 1971, to January 13, 1978.  
 Muriel Humphrey, Democratic-Farmer-Labor: January 25, 1978, to November 7, 1978.  
 Wendell R. Anderson, Democratic-Farmer-Labor: January 4, 1977, to December 29, 1978.

\*Dave Durenberger, Independent-Republican: November 8, 1978.

\*Rudy Boschwitz, Independent-Republican: December 30, 1978.

**REPRESENTATIVE IN CONGRESS****At Large**

J. M. Cavanaugh, Democrat: May 12, 1858, to March 4, 1859.  
 William Windom, Republican: March 4, 1859, to March 4, 1863.  
 Cyrus Aldrich, Republican: March 4, 1859, to March 4, 1863.

James Manahan, Republican: March 4, 1913, to March 4, 1915.  
 Ray P. Chase, Republican: March 4, 1933, to January 3, 1935.  
 Theodore Christianson, Republican: March 4, 1933, to January 3, 1935.  
 Harold Knutson, Republican: March 4, 1933, to January 3, 1935.  
 Henry Arens, Farmer-Labor: March 4, 1933, to January 3, 1935.  
 Magnus Johnson, Farmer-Labor: March 4, 1933, to January 3, 1935.  
 Paul John Kvale, Farmer-Labor: March 4, 1933, to January 3, 1935.  
 Ernest Lundeen, Farmer-Labor: March 4, 1933, to January 3, 1935.  
 F. H. Shoemaker, Farmer-Labor: March 4, 1933, to January 3, 1935.  
 Elnar Hoidale, Democrat: March 4, 1933, to January 3, 1935.

#### First District

William Windom, Republican: March 4, 1863, to March 4, 1869.  
 Morton S. Wilkinson, Republican: March 4, 1869, to March 4, 1871.  
 Mark H. Dunnell, Republican: March 4, 1871, to March 4, 1883.  
 Milo White, Republican: March 4, 1883, to March 4, 1887.  
 Thomas Wilson, Democrat: March 4, 1887, to March 4, 1889.  
 Mark H. Dunnell, Republican: March 4, 1889, to March 4, 1891.  
 W. H. Harries, Democrat: March 4, 1891, to March 4, 1893.  
 James A. Tawney, Republican: March 4, 1893, to March 4, 1911.  
 Sydney Anderson, Republican: March 4, 1911, to March 4, 1925.  
 Allen J. Furlow, Republican: March 4, 1925, to March 4, 1929.  
 Victor Christgau, Republican: March 4, 1929, to March 4, 1933.  
 August H. Andresen, Republican: January 3, 1935, to January 14, 1958.  
 Albert H. Quie, Republican: March 6, 1958, to January 1, 1979.  
 Arlen Erdahl, Independent-Republican: January 15, 1979, to January 3, 1983.  
 \*Timothy J. Penny, Democratic-Farmer-Labor: January 3, 1983.

#### Second District

Ignatius Donnelly, Republican: March 4, 1863, to March 4, 1869.  
 Eugene M. Wilson, Democrat: March 4, 1869, to March 4, 1871.  
 John T. Averill, Republican: March 4, 1871, to March 4, 1873.  
 H. B. Strait, Republican: March 4, 1873, to March 4, 1879.  
 Henry Poehler, Democrat: March 4, 1879, to March 4, 1881.  
 H. B. Strait, Republican: March 4, 1881, to March 4, 1883.  
 J. B. Wakefield, Republican: March 4, 1883, to March 4, 1887.  
 John Lind, Republican: March 4, 1887, to March 4, 1893.  
 James T. McCleary, Republican: March 4, 1893, to March 4, 1907.  
 W. S. Hammond, Democrat: March 4, 1907, to March 4, 1915.  
 Franklin F. Ellsworth, Republican: March 4, 1915, to March 4, 1921.  
 Frank Clague, Republican: March 4, 1921, to March 4, 1933.  
 Elmer J. Ryan, Democrat: January 3, 1935, to January 3, 1941.  
 Joseph P. O'Hara, Republican: January 3, 1941, to January 7, 1959.  
 Ancher Nelsen, Republican: January 7, 1959, to January 3, 1975.  
 Tom Hagedorn, Independent-Republican: January 3, 1975, to January 3, 1983.  
 \*Vin Weber, Independent-Republican: January 3, 1983. \*\*\*

#### Third District

John T. Averill, Republican: March 4, 1873, to March 4, 1875.  
 William S. King, Republican: March 4, 1875, to March 4, 1877.  
 Jacob H. Stewart, Republican: March 4, 1877, to March 4, 1879.  
 William D. Washburn, Republican: March 4, 1879, to March 4, 1883.  
 H. B. Strait, Republican: March 4, 1883, to March 4, 1887.  
 John L. MacDonald, Democrat: March 4, 1887, to March 4, 1889.  
 Darwin S. Hall, Republican: March 4, 1889, to March 4, 1891.  
 O. M. Hall, Democrat: March 4, 1891, to March 4, 1895.  
 Joel P. Heatwole, Republican: March 4, 1895, to March 4, 1903.  
 Charles R. Davis, Republican: March 4, 1903, to March 4, 1925.  
 August H. Andresen, Republican: March 4, 1925, to March 4, 1933.  
 Ernest Lundeen, Farmer-Labor: January 3, 1935, to January 3, 1937.  
 Henry G. Teigan, Farmer-Labor: January 3, 1937, to January 3, 1939.  
 John G. Alexander, Republican: January 3, 1939, to January 3, 1941.  
 Richard P. (Dick) Gale, January 3, 1941, to January 2, 1945.  
 William J. Gallagher, Democratic-Farmer-Labor: January 2, 1945, to August 13, 1946.  
 George MacKinnon, Republican: January 6, 1947, to January 3, 1949.  
 Roy W. Wier, Democratic-Farmer-Labor: January 3, 1949, to January 3, 1961.  
 Clark MacGregor, Republican: January 3, 1961, to January 4, 1971.  
 \*Bill Frenzel, Independent-Republican, January 4, 1971.

#### Fourth District

W. D. Washburn, Republican: March 4, 1883, to March 4, 1885.  
 J. B. Gilfillan, Republican: March 4, 1885, to March 4, 1887.

Edmund Rice, Democrat: March 4, 1887, to March 4, 1889.  
 S. P. Snider, Republican: March 4, 1889, to March 4, 1891.  
 J. N. Castle, Democrat: March 4, 1891, to March 4, 1893.  
 Andrew R. Kiefer, Republican: March 4, 1893, to March 4, 1897.  
 Frederick C. Stevens, Republican: March 4, 1897, to March 4, 1915.  
 Carl C. Van Dyke, Democrat: March 4, 1915, to May 20, 1919.  
 Oscar E. Keller, Republican: July 10, 1919, to March 4, 1927.  
 Melvin J. Maas, Republican: March 4, 1927, to March 4, 1933.  
 Melvin J. Maas, Republican: January 3, 1935, to January 2, 1945.  
 Frank T. Starkey, Democratic-Farmer-Labor: January 2, 1945, to January 6, 1947.  
 Edward J. Devitt, Republican: January 6, 1947, to January 3, 1949.  
 Eugene J. McCarthy, Democratic-Farmer-Labor: January 3, 1949, to January 7, 1959.  
 Joseph E. Karth, Democratic-Farmer-Labor: January 7, 1959, to January 4, 1977.  
 \*Bruce F. Vento, Democratic-Farmer-Labor: January 4, 1977.

#### Fifth District

Knute Nelson, Republican: March 4, 1883, to March 4, 1889.  
 S. G. Comstock, Republican: March 4, 1889, to March 4, 1891.  
 Kittel Halvorson, Alliance: March 4, 1891, to March 4, 1893.  
 Loren Fletcher, Republican: March 4, 1893, to March 4, 1903.  
 John Lind, Democrat: March 4, 1903, to March 4, 1905.  
 Loren Fletcher, Republican: March 4, 1905, to March 4, 1907.  
 Frank M. Nye, Republican: March 4, 1907, to March 4, 1913.  
 George R. Smith, Republican: March 4, 1913, to March 4, 1917.  
 Ernest Lundeen, Republican: March 4, 1917, to March 4, 1919.  
 Walter H. Newton, Republican: March 4, 1919, to June 30, 1929.  
 W. I. Nolan, Republican: July 1, 1929, to March 4, 1933.  
 Theodore Christianson, Republican: January 3, 1935, to January 3, 1937.  
 Dewey William Johnson, Farmer-Labor: January 3, 1937, to January 3, 1939.  
 Oscar Youngdahl, Republican: January 3, 1939, to January 6, 1943.  
 Walter H. Judd, Republican: January 6, 1943, to January 7, 1963.  
 Donald M. Fraser, Democratic-Farmer-Labor: January 7, 1963, to January 15, 1979.  
 \*Martin Olav Sabo, Democratic-Farmer-Labor: January 15, 1979.

#### Sixth District

M. R. Baldwin, Democrat: March 4, 1893, to March 4, 1895.  
 Charles A. Towne, Republican: March 4, 1895, to March 4, 1897.  
 Robert Page Morris, Republican: March 4, 1897, to March 4, 1903.  
 C. B. Buckman, Republican: March 4, 1903, to March 4, 1907.  
 Charles A. Lindbergh, Republican: March 4, 1907, to March 4, 1917.  
 Harold Knutson, Republican: March 4, 1917, to March 4, 1933.  
 Harold Knutson, Republican: January 3, 1935, to January 3, 1949.  
 Fred Marshall, Democratic-Farmer-Labor: January 3, 1949, to January 6, 1963.  
 Alec G. Olson, Democratic-Farmer-Labor: January 7, 1963, to January 3, 1967.  
 John M. Zwach, Republican: January 3, 1967, to January 3, 1975.  
 Richard Nolan, Democratic-Farmer-Labor: January 3, 1975, to January 3, 1981.  
 Vin Weber, Independent-Republican: January 3, 1981, to January 3, 1983. \*\*\*  
 \*Gerry Sikorski, Democratic-Farmer-Labor: January 3, 1983.

#### Seventh District

Haldor E. Boen, People's Party: March 4, 1893, to March 4, 1895.  
 Frank M. Eddy, Republican: March 4, 1895, to March 4, 1903.  
 Andrew J. Volstead, Republican: March 4, 1903, to March 4, 1923.  
 O. J. Kvale, Independent: March 4, 1923, to March 4, 1925.  
 O. J. Kvale, Farmer-Labor: March 4, 1925, to September 11, 1929.  
 Paul John Kvale, Farmer-Labor: October 16, 1929, to March 4, 1933.  
 Paul John Kvale, Farmer-Labor: January 3, 1935, to January 3, 1939.  
 H. Carl Andersen, Republican: January 3, 1939, to January 3, 1963.  
 Odin Langen, Republican: January 3, 1963, to January 7, 1971. \*\*  
 Bob Bergland, Democratic-Farmer-Labor: January 4, 1971, to January 23, 1977.  
 \*Arlan Stangeland, Independent-Republican: March 1, 1977.

#### Eighth District

J. Adam Bede, Republican: March 4, 1903, to March 4, 1909.  
 Clarence B. Miller, Republican: March 4, 1909, to March 4, 1919.  
 W. L. Carss, Independent: March 4, 1919, to March 4, 1921.  
 Oscar J. Larson, Republican: March 4, 1921, to March 4, 1925.  
 William L. Carss, Farmer-Labor: March 4, 1925, to March 4, 1929.  
 William A. Pittenger, Republican: March 4, 1929, to March 4, 1933.  
 William A. Pittenger, Republican: January 3, 1935, to January 3, 1937.  
 John T. Bernard, Farmer-Labor: January 3, 1937, to January 3, 1939.

William A. Pittenger, Republican: January 3, 1939, to January 6, 1947.

John A. Blatnik, Democratic-Farmer-Labor: January 6, 1947, to January 3, 1975.

\*James Oberstar, Democratic-Farmer-Labor: January 3, 1975.

#### Ninth District

Halvor Steenerson, Republican: March 4, 1903, to March 4, 1923.

Knud Wefald, Farmer-Labor: March 4, 1923, to March 4, 1927.

Conrad G. Selvig, Republican: March 4, 1927, to March 4, 1933.

Richard Thompson Buckler, Farmer-Labor: January 3, 1935, to January 6, 1943.

Harold C. Hagen, Farmer-Labor: January 6, 1943, to January 2, 1945.

Harold C. Hagen, Republican: January 2, 1945, to January 7, 1959.

Coya Knutson, Democratic-Farmer-Labor: January 3, 1955, to January 7, 1959.

Odin Langen, Republican: January 7, 1959, to January 7, 1962. \*\*

#### Tenth District

Thomas D. Schall, Progressive: March 4, 1915, to March 4, 1919.

Thomas D. Schall, Republican: March 4, 1919, to March 4, 1925.

Godfrey G. Goodwin, Republican: March 4, 1925, to March 4, 1933.

\*—incumbent

\*\*Congressional redistricting of 1961 resulted in the dropping of the ninth district. In 1962 Odin Langen, previously elected from the ninth district, was elected to represent the new seventh district.

\*\*\*Congressional redistricting of 1982 changed district boundaries. In 1982 Vin Weber, previously elected from the sixth district, was elected to represent the new second district.

## PRESIDENT OF THE UNITED STATES

### President Ronald Reagan (Republican)

White House, Washington, D.C. 20500, (202) 456-1414.

**Constitution provides:** to qualify as president a person must be thirty-five years old, a natural-born citizen, fourteen years a resident of the United States and elected by a majority of electoral college.

**Term expires:** 1989.

**Salary:** \$200,000.

## MINNESOTA VOTE FOR PRESIDENT SINCE 1860

**Am:** American **AC:** Anderson Coalition **AP:** American Populist **Cit:** Citizens **C:** Communist **D:** Democratic **DFL:** Democratic-Farmer-Labor **D-Peo:** Democratic People's **DSF:** Democratic (southern faction) **FL:** Farmer-Labor **G:** Greenback **GL:** Greenback Labor **I:** Independent **IDB:** International Development Bank **In:** Industrial **InG:** Industrial Government **InL:** Industrial Labor **IR:** Independent Republican **L:** Libertarian **M'76P:** McCarthy '76 Principle **MnPeo:** Minnesota People's **NGD:** National (Gold) Democratic **NL:** New Alliance **P&F:** Peace and Freedom **Peo:** People's **PO:** Public Ownership **Pro:** Prohibition **Prog:** Progressive **R:** Republican **S:** Socialist **SD:** Socialist Democrat **Sin:** Socialist Industrial **SL:** Socialist Labor **SW:** Socialist Workers **U:** Union **UL:** Union Labor **WC:** Workers Communist **WL:** Workers League **WW:** Workers World

#### 1860

Abraham Lincoln (R) ..... 22,069  
Stephen A. Douglas (D) ..... 11,920  
John C. Breckenridge (DSF) ..... 748

#### 1864

Abraham Lincoln (R) ..... 25,055  
George B. McClellan (D) ..... 17,367

#### 1868

Ulysses S. Grant (R) ..... 43,722  
Horatio Seymour (D) ..... 28,096

#### 1872

Ulysses S. Grant (R) ..... 55,708  
Horace Greeley (D) ..... 35,211

#### 1876

Rutherford B. Hayes (R) ..... 72,955  
Samuel J. Tilden (D) ..... 48,587  
Peter Cooper (G) ..... 2,389  
Green Clay Smith (Pro) ..... 144

#### 1880

James A. Garfield (R) ..... 93,902  
Winfield S. Hancock (D) ..... 53,315  
James B. Weaver (GL) ..... 3,267  
Neal Dow (Pro) ..... 286

#### 1884

James G. Blaine (R) ..... 111,685  
S. Grover Cleveland (D) ..... 70,065  
John P. St. John (Pro) ..... 4,684  
Benjamin F. Butler (G) ..... 3,583

#### 1888

Benjamin H. Harrison (R) ..... 142,492  
S. Grover Cleveland (D) ..... 104,385  
Clinton B. Fisk (Pro) ..... 15,311  
Alson J. Streeter (UL) ..... 1,097

**1892**

Benjamin H. Harrison (R)	122,823
S. Grover Cleveland (D)	100,920
James B. Weaver (Peo)	29,313
John Bidwell (Pro)	14,182
James B. Weaver (Fusion Electors)	107,077

**1896**

William McKinley (R)	193,503
William J. Bryan (D-Peo)	130,735
Joshua Levering (Pro)	4,339
John M. Palmer (NGD)	3,222
Charles H. Machett (SL)	954

**1900**

William McKinley (R)	190,461
William J. Bryan (D-Peo)	112,901
John G. Wooley (Pro)	8,555
Eugene V. Debs (SD)	3,065
Joseph R. Maloney (SL)	1,329

**1904**

Theodore Roosevelt (R)	216,651
Alton B. Parker (D)	55,187
Thomas E. Watson (Peo)	2,103
Eugene V. Debs (PO)	11,692
Silas C. Swallow (Pro)	6,253
Charles H. Corregan (SL)	974

**1908**

William H. Taft (R)	195,843
William J. Bryan (D)	109,401
Eugene W. Chafin (Pro)	11,107
Eugene V. Debs (PO)	14,527
Thomas L. Hisgen (L)	426

**1912**

William H. Taft (R)	64,334
Woodrow Wilson (D)	106,426
Eugene V. Debs (PO)	27,505
Eugene W. Chafin (Pro)	7,886
Elmer Reimer (SL)	2,212
Theodore Roosevelt (Prog)	125,856

**1916**

Charles E. Hughes (R)	179,544
Woodrow Wilson (D)	179,152
J. Frank Hanly (Pro)	7,793
Allan L. Benson (S)	20,117
Elmer Reimer (InL)	468
Edward J. Meier (Prog)	290

**1920**

Warren G. Harding (R)	519,421
James M. Cox (D)	142,994
William W. Cox (In)	5,828
Eugene V. Debs (S)	56,106
W. W. Watkins (Pro)	11,489

**1924**

Calvin Coolidge (R)	420,759
John W. Davis (D)	55,913
Frank F. Johns (SIn)	1,855
Robert M. LaFollette (I)	339,192
William Z. Foster (WC)	4,427

**1928**

Herbert Hoover (R)	560,977
Alfred E. Smith (D)	396,451
Verne L. Reynolds (In)	1,921
William Z. Foster (WC)	4,853
Norman M. Thomas (S)	6,774

**1932**

Herbert Hoover (R)	363,959
Franklin D. Roosevelt (D)	600,806
William Z. Foster (C)	6,101
Norman M. Thomas (S)	25,476
Jacob S. Coxey (FL)	5,731

**1936**

Alfred M. Landon (R)	350,461
Franklin D. Roosevelt (D)	698,811
John W. Aiken (In)	961
William Lemke (U)	74,296
Earl R. Browder (C)	2,711
Norman M. Thomas (S)	2,872

**1940**

Wendell L. Wilkie (R)	596,274
Franklin D. Roosevelt (D)	644,196
John W. Aiken (In)	2,553
Norman M. Thomas (S)	5,454
Earl R. Browder (C)	2,711

**1944**

Thomas E. Dewey (R)	527,416
Franklin D. Roosevelt (D)	589,864
Edward A. Teichert (InG)	3,176
Norman M. Thomas (S)	5,073

**1948**

Thomas E. Dewey (R)	483,617
Harry S. Truman (DFL)	692,966
Edward A. Teichert (InG)	2,525
Farrell Dobbs (SW)	606
Henry A. Wallace (Prog)	27,866
Norman M. Thomas (S)	4,646

**1952**

Dwight D. Eisenhower (R)	763,211
Adlai E. Stevenson (DFL)	608,458
Eric Hass (InG)	2,383
Vincent Hallinan (Prog)	2,666
Farrell Dobbs (SW)	618
Stuart Hamblen (Pro)	2,147

**1956**

Adlai E. Stevenson (DFL)	617,525
Dwight D. Eisenhower (R)	719,302
Eric Hass (InG)	2,080
Farrell Dobbs (SW)	1,098

**1960**

John F. Kennedy (DFL)	779,933
Richard M. Nixon (R)	757,915
Farrell Dobbs (SW)	3,077
Eric Hass (InG)	962

**1964**

Lyndon B. Johnson (DFL)	991,117
Barry M. Goldwater (R)	559,624
Eric Hass (InG)	2,544
Clifton DeBerry (SW)	1,177

**1968**

Richard M. Nixon (R)	658,643
Hubert H. Humphrey (DFL)	857,738
George C. Wallace (Am)	68,931
Fred Halstead (SW)	808
Henning A. Blomen (InG)	285
Charlene Mitchell (C)	415
Leroy Eldridge Cleaver (P&F)	935
Eugene J. McCarthy (write-in votes)	585

**1972**

Richard M. Nixon (R)	898,269
George S. McGovern (DFL)	802,346
Louis Fisher (InG)	4,261
Linda Jenness (SW)	940
Gus Hall (C)	662
John G. Schmitz (Am)	31,407
Benjamin M. Spock (MnPeo)	2,805

**1976**

Gerald Ford (IR)	819,395
Jimmy Carter (DFL)	1,070,440
Peter Camejo (SW)	4,149
Roger L. MacBride (L)	3,529
Gus Hall (C)	1,092
Jules Levin (InG)	370
Thomas J. Anderson (Am)	13,592
Eugene J. McCarthy (M'76P)	35,490
Lyndon H. LaRouche (DB)	543
Frank P. Zeidler (S)	354
Margaret Wright (Peo)	635

**1980**

No Candidates Specified (Am)	6,139
Jimmy Carter (DFL)	954,174
Ronald Reagan (IR)	873,241
Ed Clark (L)	31,593
Clifton DeBerry (SW)	711
Deidre Griswold (WW)	698
Gus Hall (C)	1,184
John B. Anderson (AC)	174,990
David McReynolds (S)	536
Barry Commoner (Cit)	8,407

**1984**

Ronald Reagan (IR)	1,032,603
Walter Mondale (DFL)	1,036,364
Mel Mason (SW)	3,180
David Bergland (L)	2,996
Lyndon LaRouche (I)	3,865
Gus Hall (C)	630
Ed Winn (WL)	260
Robert "Bob" Richards (AP)	2,377
Sonia Johnson (Cit)	1,219
Dennis Serrette (NA)	232

**UNITED STATES SUPREME COURT**

Supreme Court Bldg., Washington, D.C. 20543, (202) 479-3000.

**Chief Justice:** William H. Rehnquist, Arizona

**Associate Justices**

Harry A. Blackmun, Minnesota  
 William J. Brennan, Jr., New Jersey  
 Thurgood Marshall, New York  
 Sandra Day O'Connor, Arizona

Lewis F. Powell, Jr., Virginia  
 Antonin Scalia, New Jersey  
 John Paul Stevens, Illinois  
 Byron R. White, Colorado

**UNITED STATES COURT OF APPEALS****Eighth Circuit**

United States Court and Custom House, St. Louis, Missouri 63102, (314) 425-5609.

The Eighth Judicial Circuit includes districts in Arkansas, Iowa, Minnesota, Missouri, Nebraska, North Dakota and South Dakota.

**Circuit Justice:** Harry A. Blackmun, Washington, D.C.

**Chief Judge:** Donald P. Lay, St. Paul, Minnesota.

**Circuit Judges**

Richard S. Arnold, Little Rock, Arkansas.  
 Pasco M. Bowman, Kansas City, Missouri.  
 George G. Fagg, Des Moines, Iowa.  
 John R. Gibson, Kansas City, Missouri.  
 Gerald W. Heaney, Duluth, Minnesota.

Frank J. Magill, Fargo, North Dakota.  
 Theodore McMillian, St. Louis, Missouri.  
 Donald R. Ross, Omaha, Nebraska.  
 Roger L. Wollman, Pierre, South Dakota.

**Senior Judges**

Myron H. Bright, Fargo, North Dakota.  
 Floyd R. Gibson, Kansas City, Missouri.

J. Smith Henley, Harrison, Arkansas.

**Clerk of the Circuit Court:** Robert D. St. Vrain, St. Louis, Missouri.

**UNITED STATES DISTRICT COURT**

**Third:** 316 Robert St., St. Paul 55101, (612) 290-3212.

**Fourth:** 110 S. 4th St., Minneapolis 55401, (612) 349-3955.

**Fifth:** 417 Federal Bldg., Duluth 55802, (218) 720-5250.

Minnesota constitutes one judicial district divided into six divisions. The clerk maintains offices in

the third, fourth, and fifth divisions. Correspondence related to cases in other divisions should be mailed to the St. Paul office. Both full-time and part-time magistrates serve at large in Minnesota.

**Chief Judge:** Donald D. Alsop, St. Paul.

**Judges**

Robert G. Renner, St. Paul.

Paul A. Magnuson, St. Paul.

Edward J. Devitt, St. Paul.

Harry M. MacLaughlin, Minneapolis.

Diana E. Murphy, Minneapolis.

Earl R. Larson, Minneapolis.

**Clerk of the District Court:** Francis E. Dosal.

**Magistrates**

J. Earl Cudd, Minneapolis.

Janice M. Symchych, St. Paul.

Bernard P. Becker, St. Paul.

Floyd E. Boline, Minneapolis.

Patrick J. McNulty, Duluth.

## OFFICE OF UNITED STATES ATTORNEY

---

234 Federal Courts Bldg., 110 S. 4th St., Minneapolis 55401, (612) 332-8961.

**United States Attorney:** Jerome G. Arnold.

**Assistant United States Attorneys**

Thorwald H. Anderson

Mary E. Carlson

Paul W. Day

Elizabeth de la Vega

Joan N. Ericksen

Thomas B. Heffelfinger

Francis X. Hermann

Jon M. Hopeman

James E. Lackner

John M. Lee

Donald M. Lewis

Mary Jo Madigan

Elissa Maunter

Paul A. Murphy

Franklin L. Noel

Douglas R. Peterson

Henry J. Shea, III

Robert M. Small

Richard E. Vosepka

Joseph T. Walbran

Lynn A. Zentner

**Federal Bureau of Investigation, Special Agent:** Lawrence G. Lawler, 392 Federal Court Building, Minneapolis 55401, (612) 339-7861.

**United States Marshal:** Robert L. Pavlak, Sr., Room 523, Federal Court Bldg., 110 S. 4th St., Minneapolis 55401, (612) 349-3835.

## STATE GOVERNMENTS

---

The fifty state governments in the United States all draw their power from those responsibilities which the United States Constitution does not direct to itself. The internal functions of each state in areas such as education, transportation, welfare and elections are to a large degree the responsibility of state government.

Each of the states maintains a legislature. Nebraska is the only state with a unicameral (one house) legislature as well as the only state which elects its legislators on a non-partisan basis. The sizes of the legislatures also vary, from New Hampshire with 424 members to Nebraska with 49. The length of sessions and the frequency with which they meet also vary. Each of the fifty states is unique in the problems and challenges its government must meet. Just as no two states are exactly alike, neither are their needs, and as a result, neither are their governments.

The executive branches of state governments also vary. Some states have opted for a cabinet form of government in which the governor appoints the other executive members of the state government, generally with the approval of at least one house of the legislature. Most states, however, still elect at least some, if not most, of their state officials in statewide general elections.

The power of each state government is considerable. Each possesses a wide range of choices in what it shall do, how its government shall be organized, and how it shall finance its services. Only an amendment to the United States Constitution approved by three-fourths of the states, could jeopardize the autonomy the states presently enjoy.



## MINNESOTANS ON THE SUPREME COURT

In 1986, Warren E. Burger, the only Minnesotan to serve as Chief Justice of the United States Supreme Court, retired to become chair of the Commission on the Bicentennial of the United States Constitution. Two Minnesotans have served as associate justices of the United States Supreme Court: Pierce Butler and Harry A. Blackmun.

### **Pierce Butler**

#### **United States Supreme Court (1923-1939)**


Born March 17, 1866, Dakota County; Carleton College (1887); read law in office of Pinch and Twohy; asst. county attorney (1891-93), county attorney (1893-97); railroad counsel, law practice; regent, University of Minnesota (17 years); U.S. Supreme Court (1923-39); married Anna Cronin, eight children; died November 16, 1939.



### **Warren E. Burger**

#### **United States Supreme Court (1969-1986)**

Born September 17, 1907, St. Paul; University of Minnesota, St. Paul (now William Mitchell) College of Law (magna cum laude, 1931); law practice; faculty, William Mitchell College of Law; U.S. asst. attorney general, U.S. Court of Appeals (1956-69); U.S. Supreme Court (1969-86); chair, Commission on the Bicentennial of the United States Constitution.



### **Harry A. Blackmun**

#### **United States Supreme Court (1970—)**

Born November 12, 1908, Nashville, IL; Mechanic Arts High School, Harvard University (A.B., 1929, summa cum laude, Phi Beta Kappa; LL.B., 1932); law practice; faculty: William Mitchell College of Law, University of Minnesota Law School; resident counsel, Mayo Clinic and Mayo Assn.; U.S. Court of Appeals (1959-70); U.S. Supreme Court (1970- ); married Dorothy E. Clark, three daughters.



# ELECTIONS

---

Special Elections .....	314
Primary Elections Return 1986 .....	316
General Election Returns 1986 .....	340



Photo by Paul Williams, Mesabi Daily News, courtesy of ARD

**VOTE FOR IR NOMINATION FOR  
STATE REPRESENTATIVE BY COUNTY  
SPECIAL PRIMARY ELECTION: DECEMBER 8, 1986**

	PERSONS REGISTERED	PERSONS REGISTERED	PERSONS VOTING TOTAL NUMBER OF PERSONS REGISTERED	IR	WILLIAM F. VOUK JR	MAYNARD T. SAND	BERNIE OMANNN JR	MAUREEN BEUNING
DISTRICT 16A								
County								
Benton	2407	8	422	32	101	18	129	
Morrison	3872	21	938	33	329	28	118	
Stearns	10955	90	2883	318	640	285	599	
Total	17234	119	4243	383	1070	331	846	

**VOTE FOR DFL NOMINATION FOR  
STATE REPRESENTATIVE BY COUNTY  
SPECIAL PRIMARY ELECTION; DECEMBER 8, 1986**

	RON C ZAJKOWSKI	PHILLIP DURKEE	ARNOLD B EVELLAGE	GERALD L HASSELBRINK	"ROB" JACOBBS	FRANK SIMON	CARL F STICH	LEROY E SWANSON JR
DISTRICT 16A								
County								
Benton .....	9	9	8	1	70	4	22	0
Morrison .....	33	25	6	5	69	30	85	146
Stearns .....	118	191	45	54	43	6	463	12
TOTAL .....	160	225	59	60	182	40	570	158

**VOTE FOR STATE REPRESENTATIVE  
BY PRECINCT  
SPECIAL GENERAL ELECTION: DECEMBER 22, 1986**

	P E R S O N S  O F  7 A M  R E G I S T E R E D	P E R S O N S  O N E L E C T I O N D A Y	T O T A L N U M B E R  O F  P E R S O N S V O T I N G	IR  B E R N I E  O M A N N  J R	DFL  C A R L F  S T I C H
<b>DISTRICT 16A</b>					
<b>BENTON</b>					
Graham Township .....	284	3	70	46	24
Langola Township .....	346	4	87	53	34
Mayhew Lake Township .....	376	0	68	40	28
Rice .....	270	3	86	49	35
Watab Township .....	1118	3	171	80	91
<b>COUNTY TOTAL</b>	<b>2394</b>	<b>13</b>	<b>482</b>	<b>268</b>	<b>212</b>
<b>MORRISON</b>					
Agram Township .....	219	0	66	39	27
Bellvue Township .....	416	4	115	75	40
Bowlus .....	155	1	77	46	29
Buckman .....	107	1	43	19	24
Buckman Township .....	329	5	105	47	58
Elmdale .....	63	6	46	18	28
Genola .....	41	0	11	5	6
Pierz .....	597	6	196	148	48
Pierz Township .....	306	2	68	38	29
Royalton .....	400	1	132	81	51
Sobleski .....	132	0	59	13	45
Swan River Township .....	409	3	127	47	79
Swanville .....	168	1	57	32	24
Swanville Township .....	265	0	59	38	19
Two Rivers Township .....	285	5	150	74	75
<b>COUNTY TOTAL</b>	<b>3892</b>	<b>35</b>	<b>1311</b>	<b>720</b>	<b>*582</b>
<b>STEARNS</b>					
Avon .....	541	6	200	90	108
Avon Township .....	951	15	366	154	210
Brockway Township .....	1034	18	496	225	265
Holding Township .....	602	17	344	134	210
Holdingford .....	348	3	205	84	121
LeSauk Township .....	1206	12	298	186	111
St. Joseph P-1 .....	594	3	146	92	53
St. Joseph P-2 .....	578	4	135	79	55
St. Joseph P-3 .....	1033	0	143	49	94
St. Joseph Twp. P-1 .....	1065	2	238	155	83
St. Joseph Twp. P-2 .....	477	0	31	17	14
St. Stephen .....	288	4	184	111	65
St. Wendel Township .....	917	35	505	104	399
Sartell P-1 .....	795	2	198	142	56
Sartell P-3 .....	518	1	112	94	18
<b>COUNTY TOTAL</b>	<b>10947</b>	<b>122</b>	<b>3601</b>	<b>*1716</b>	<b>*1862</b>
<b>DISTRICT TOTAL</b>	<b>17233</b>	<b>170</b>	<b>5394</b>	<b>*2704</b>	<b>*2656</b>

\* Votes included for the office of state representative in District 16A are the precinct and district totals certified by the canvassing board after a recount conducted pursuant to M.S. 204C.35.

## 316

GOVERNOR AND LIEUTENANT GOVERNOR										SECRETARY OF STATE									
DFL					IR					DFL					IR				
WILLIAM T. WOJCIK	DALE M. JOHNSON	GEORGE L. FRASER	ANDREW H. OLSON	PHIL K. KIMMEL	MARLENE JOHNSON	RUDY PERPICH	LINDA HERSCHBACH	KIM RATTIE	14	WALLACE BRATTON	JAMES H. LINDAUT	M. JOAN PARENT	DENNIS W. SCHULSTAD	CALL LUDDEMAN	BEATRICE J. MOONEY	JONE GERARDS	DOUGLAS J. WILLIAMS	STEVE L. WILLIAMS	30
18	718	20	1849	14	22	167	649	29	30	2099	412	364	212	255	15744	3339	1919	1058	1584
55	8533	86	12295	77	37	777	4355	48	86	2129	523	784	439	631	2424	432	516	522	503
29	937	69	1705	14	59	259	1532	67	93	2188	672	538	332	274	697	126	89	71	88
22	781	26	2137	20	55	266	1300	45	68	3137	692	942	445	699	1559	389	593	438	589
32	1056	43	1865	28	34	329	864	18	41	3061	550	268	120	264	1816	447	676	518	553
6	270	13	543	7	12	37	207	6	9	2857	635	726	541	705	761	145	235	190	262
16	1461	18	2586	9	28	326	1975	16	45	4134	866	378	260	333	1531	307	405	353	297
13	837	20	1282	8	39	239	1556	20	42	1195	361	208	212	239	820	147	118	60	131
8	742	23	3060	14	13	330	548	14	21	1032	206	344	296	305	4237	951	1182	940	817
11	1078	17	1413	9	25	330	1592	21	34	14844	3560	2783	2117	2824	1024	229	308	196	210
41	1135	44	2395	36	70	348	1587	62	95	1967	445	663	623	587	2185	529	877	118	553
5	239	7	734	1	11	64	676	7	5	881	212	442	248	352	2453	458	552	288	385
18	2156	41	2966	12	19	122	915	16	16	2281	505	844	520	701	1077	190	218	218	283
5	585	20	1367	12	28	162	930	30	27	89957	15889	10611	11613	8350	1010	367	543	307	437
21	375	38	1163	7	55	110	452	25	61	1509	335	484	338	436	2241	524	294	203	255
10	275	15	704	2	26	51	240	13	17	6450	1581	579	397	528	829	195	177	118	156
4	464	60	746	7	19	76	962	12	23										
22	2421	54	3311	17	62	579	2509	43	93										
104	10927	135	9698	52	180	2127	6838	189	220										
19	421	14	875	5	27	109	640	17	18										
16	892	24	1622	6	42	319	1761	22	29										
27	1016	26	1705	10	70	206	1653	36	78										
8	413	18	775	3	76	184	747	27	65										
28	998	41	1978	21	34	220	1088	17	24										
9	1325	17	1783	5	29	369	1802	33	44										
10	408	12	845	4	20	86	663	7	43										
583	58572	676	58643	490	530	8176	29002	524	531										
36	300	42	1056	22	153	260	593	116	184										
23	624	26	1236	8	51	186	1051	43	56										
11	895	14	1956	5	15	119	724	9	18										
64	1885	87	6479	24	38	223	1302	42	64										
8	354	35	653	6	15	42	399	13	16										

Kanabec	6685	265	2697
Kandiyohi	23189	665	6849
Kittson	3988	37	993
Koochiching	9188	597	5604
Lac Qui Parle	6322	191	2566
Lake	7145	206	3453
Lake of the Wds	2138	37	559
LeSueur	14025	1417	5771
Lincoln	4354	128	1586
Lyon	14574	730	5650
Mahnomen	2998	196	1909
Marshall	7613	106	3445
Martin	13468	288	3730
McLeod	15984	556	6110
Meeker	10973	568	4910
Millie Lacs	10386	390	4177
Morrison	16644	496	6576
Mower	22979	896	10874
Murray	6278	209	2744
Nicollet	15508	433	4501
Nobles	10948	166	3078
Norman	5546	140	2269
Olmsted	52567	1049	13177
Otter Tail	29900	749	10080
Pennington	8995	342	3185
Pine	10505	912	4429
Pipestone	5863	260	2803
Polk	18499	571	6638
Pope	6640	361	3224
Ramsey	267436	12479	9787
Red Lake	2862	23	695
Redwood	10014	272	3473
Renville	12327	256	4186
Rice	25419	741	7864
Rock	6042	374	3367
Roseau	6754	549	4239
Scott	25194	1088	10358
Sherburne	17209	439	4212
Sibley	8497	333	4328
St. Louis	130996	3334	55798
Stearns	59544	1555	15252
Steele	17885	329	4219
Stevens	6511	134	1784
Swift	6941	159	2223
Todd	13772	479	5584
Traverse	3476	25	784
Wabasha	10563	442	4553
Wadena	8899	173	2426
Waseca	10242	215	3134
Washington	69182	2425	18828
Watsonwan	7060	376	3748
Wilkin	4391	66	1117
Winona	27793	467	6972
Wright	34845	780	8602
Yellow Medicine	7821	196	2846
<b>TOTAL</b>	<b>2439175</b>	<b>76531</b>	<b>786230</b>

7	626	10	1273	4
28	1240	31	2712	17
5	148	21	426	5
41	1275	67	3602	25
6	374	19	1045	12
8	382	9	2606	6
6	84	2	287	0
40	1230	41	2583	11
15	172	44	516	5
20	826	41	1826	6
9	279	27	707	4
12	384	48	1517	15
14	433	3	684	2
13	1023	28	1730	8
35	860	16	1596	5
2	695	20	1488	8
25	1109	57	3146	18
69	2840	106	3739	38
27	405	55	872	20
13	863	11	1445	8
17	381	31	765	16
7	302	31	1008	3
62	2391	53	4014	30
38	1662	65	2860	24
15	386	29	1246	9
14	958	85	2141	9
26	291	59	795	12
23	712	54	2374	23
13	565	18	1118	3
535	46828	466	29619	352
7	115	8	397	3
7	585	22	815	1
16	798	27	1478	1
36	2145	41	2800	20
25	383	84	842	36
15	294	32	1482	11
18	2416	47	4279	18
11	951	10	1585	4
20	773	41	1273	10
297	6167	351	38883	269
85	3064	102	5873	40
9	861	23	1201	7
2	403	7	756	2
13	403	14	1230	4
36	968	39	1863	16
2	177	15	336	1
9	778	24	1414	6
2	354	9	727	4
6	518	16	1067	2
43	7677	59	5263	33
11	527	16	1014	7
2	170	12	357	1
74	1632	80	2443	54
19	1780	28	3842	13
12	442	13	1041	3
<b>3204</b>	<b>207198</b>	<b>4448</b>	<b>293426</b>	<b>2219</b>

9	89	550	9	12
49	277	1774	35	57
17	43	227	16	16
29	32	175	21	20
20	81	763	15	32
6	78	231	6	17
9	26	106	4	12
20	174	1091	20	28
7	14	674	7	6
9	47	2517	6	4
32	102	345	24	51
111	159	697	42	88
29	156	1526	25	43
68	385	2060	52	98
47	271	1431	36	88
18	126	723	7	20
54	244	1271	46	78
44	271	1452	31	49
26	37	995	15	32
23	246	1154	12	24
40	98	681	16	38
28	101	496	25	56
139	912	3129	108	163
115	436	3607	77	168
48	121	585	24	52
18	134	715	23	29
41	82	1017	29	57
121	355	1336	54	113
23	134	926	22	40
275	2334	11553	254	269
9	12	86	5	13
18	123	1711	16	30
21	174	1195	12	27
49	213	1457	39	26
108	155	1074	55	110
93	170	1157	67	90
36	543	2133	40	65
13	144	754	18	33
45	272	1377	39	61
178	1031	3179	163	155
134	730	3431	152	188
72	213	1071	59	75
6	66	412	10	18
4	43	370	2	10
67	301	1402	44	93
6	16	159	5	6
65	349	1304	66	85
22	124	865	20	47
39	104	851	16	20
32	518	2844	42	46
36	160	1046	22	38
23	54	354	15	30
109	336	1555	77	135
35	301	1911	33	63
9	58	1057	17	11
<b>4598</b>	<b>30768</b>	<b>147674</b>	<b>3682</b>	<b>5431</b>

1562	284	273	136	186
3177	528	585	629	648
494	101	14	296	28
3997	883	92	70	84
1188	194	296	229	266
2387	518	127	75	107
302	60	22	126	17
3028	786	524	268	385
567	166	214	147	208
2212	430	752	633	756
790	198	166	173	178
1487	420	115	850	176
884	181	607	495	540
2013	530	1104	534	705
1939	455	795	343	556
1596	358	385	163	233
3092	1049	682	423	440
5498	1039	703	400	539
1057	285	305	261	399
1846	334	556	321	413
919	212	372	200	207
1067	234	239	197	201
4402	975	1741	683	1164
3531	772	1397	1147	1237
1234	331	134	501	163
2605	467	312	198	268
878	254	432	321	361
2438	492	553	774	486
1337	313	383	276	360
55299	10641	3634	4048	3727
417	104	28	66	23
1032	323	576	517	560
1762	463	595	333	372
3740	789	564	385	450
956	367	543	325	544
1451	346	84	1555	99
5237	1220	1038	636	837
1951	403	336	194	265
1534	452	644	365	574
36140	6193	1589	929	1108
6309	2012	1880	1041	1103
1489	446	392	296	420
930	196	141	148	161
1335	279	139	111	124
2190	622	668	405	662
381	115	46	62	54
1689	438	734	376	583
870	182	345	329	280
1221	260	436	180	305
9634	2153	1135	768	1055
1233	244	535	249	403
412	110	119	192	130
3104	641	743	481	623
4521	925	923	528	594
1227	245	351	290	391
<b>383720</b>	<b>79237</b>	<b>61758</b>	<b>50289</b>	<b>51344</b>

## VOTE FOR NOMINATION FOR STATE AUDITOR, STATE TREASURER, AND ATTORNEY GENERAL

SEPTEMBER 9, 1986 PRIMARY ELECTION

STATE AUDITOR				STATE TREASURER				ATTORNEY GENERAL										
DFL	IR			DFL	IR			DFL	IR									
AL HANSON	ARNE CARLSON			MICHAEL A MCGRATH	JUAL C CARLSON			WENDY ALLISON NORA	SHARON ANDERSON		LEW FREEMAN							
JAMES DUNLOP				ROBERT W BOB MATTHEW	JOHN DREW			HUBERT H HUMPHREY III										
JOHN DOOLEY				JOHN F CONSIDINE				RICHARD BULLOCK										
Aitkin .....	743	661	875	290	1215	927	106	186	117	204	123	76	111	92	2199	132	386	460
Anoka .....	6197	5102	5698	2751	7134	8837	455	1010	612	1216	861	358	763	452	17820	1014	2046	2715
Becker .....	681	662	1080	334	1302	919	297	360	240	510	326	113	163	93	2312	126	883	1017
Beltrami .....	1006	775	786	313	1126	1325	234	451	179	286	270	118	115	127	2515	149	654	935
Benton .....	732	853	960	385	1250	1119	176	266	141	260	176	105	192	81	2479	187	530	599
Big Stone .....	252	222	285	84	391	305	42	69	29	59	33	15	34	19	744	30	121	136
Blue Earth .....	1137	1177	1076	1810	1142	922	393	436	249	412	381	196	145	105	3512	188	1043	1117
Brown .....	604	514	620	353	828	733	242	352	211	358	367	104	79	60	1783	81	820	832
Carlton .....	1110	1051	1269	369	1933	1329	118	132	79	120	142	54	101	79	3493	143	280	394
Carver .....	571	553	856	392	831	1012	252	531	177	335	312	139	136	58	2044	161	755	1058
Cass .....	780	907	1499	357	1638	1375	325	371	288	464	296	179	202	169	2957	191	868	1106
Chippewa .....	272	264	350	134	412	391	113	154	102	156	112	48	34	29	875	45	295	408
Chisago .....	1442	1576	1405	595	2367	1873	122	234	159	241	143	68	273	135	4291	284	378	611
Clay .....	415	496	684	256	747	733	290	230	132	198	170	45	79	53	1737	86	482	626
Clearwater .....	383	355	675	176	729	562	109	134	93	143	115	46	81	76	1321	89	306	347
Cook .....	230	287	307	92	494	315	38	58	43	95	53	23	31	27	818	79	131	175
Cottonwood .....	361	377	376	169	559	456	144	213	101	222	177	84	27	38	1141	47	425	555
Crow Wing .....	1361	1865	1748	783	2247	2280	502	639	322	689	474	239	161	198	4984	272	1511	1490
Dakota .....	5751	5123	4152	2463	7709	7571	842	2087	1102	1756	1338	661	1173	898	15745	1137	3727	4235
Dodge .....	298	355	431	210	566	426	126	145	143	144	112	48	59	53	1129	53	337	410
Douglas .....	542	628	1034	293	1026	1027	221	419	266	618	331	88	129	73	2155	113	800	1119
Faribault .....	666	745	1069	754	1006	850	280	271	354	398	341	183	141	77	2397	95	884	1005
Fillmore .....	256	372	408	154	500	477	203	185	148	215	233	72	45	52	1034	61	506	565
Freeborn .....	612	572	1534	460	1262	1130	200	258	212	324	157	93	113	85	2758	104	515	766
Goodhue .....	871	817	959	382	1263	1259	423	502	243	384	335	190	106	93	2679	149	899	1219
Grant .....	261	347	554	148	579	493	56	117	144	113	201	113	36	28	1189	39	370	383
Hennepin .....	34969	20758	25810	14034	30941	52501	3412	11478	3263	6501	4274	2245	4309	3481	92019	6977	12117	19993
Houston .....	378	437	431	155	624	507	202	274	210	326	176	89	80	64	1162	93	583	723
Hubbard .....	497	487	615	247	743	731	207	236	176	264	219	119	106	79	1577	92	573	692
Isanti .....	707	888	868	412	1272	990	71	147	115	185	175	51	122	51	2422	138	321	459
Itasca .....	1820	2720	2805	878	4697	2260	256	329	228	359	270	125	502	228	7120	403	713	872
Jackson .....	286	287	354	137	466	391	73	82	51	126	62	42	42	21	938	38	206	250

Kanabec	568	588	537	622	256	871	656	92	109	79	156	110	42	67	61	1625	108	268	342
Kandiyohti	904	872	1380	1998	488	1438	1602	220	341	278	518	360	162	143	138	3378	165	822	1092
Kittson	90	201	252	313	47	298	226	139	43	28	43	41	19	28	18	521	30	128	178
Koochiching	848	1982	1653	238	435	2773	1491	30	51	41	68	34	19	297	163	4114	292	109	140
Lac Qui Parle	336	332	615	832	169	624	541	85	162	120	187	188	54	49	37	1262	62	346	463
Lake	792	777	1140	318	334	1530	988	45	86	45	75	40	18	91	59	2686	90	120	193
Lake of the Wds	76	120	153	152	41	173	140	17	44	14	32	25	10	18	10	3302	12	76	74
LeSueur	1178	1028	1223	1200	868	1490	1376	190	239	169	297	184	105	235	91	3401	159	594	599
Lincoln	228	180	256	610	77	299	316	79	118	75	134	102	43	34	29	648	29	268	315
Lyon	989	632	772	2246	284	1066	1173	344	480	261	545	341	118	86	83	2412	103	997	1210
Mahnomen	214	243	428	506	104	559	266	58	87	65	195	81	35	71	28	842	50	238	271
Marshall	283	436	1020	1019	172	1040	597	226	217	118	237	174	70	80	74	1692	87	507	560
Martin	284	295	369	1755	264	464	325	219	369	197	327	351	133	40	22	1001	55	682	968
McLeod	737	660	858	2436	379	1031	1046	344	761	311	453	363	150	179	96	2161	154	1188	1227
Meeker	659	614	911	1780	331	947	1051	267	341	237	430	292	149	108	69	2143	106	894	843
Millie Lacs	542	641	612	749	292	878	758	142	161	107	167	130	58	98	44	1852	102	402	406
Morrison	1376	1179	1156	1538	438	1910	1636	244	373	193	298	263	127	143	169	3745	150	656	902
Mower	2612	1928	1536	1751	1012	2792	2370	275	325	302	302	330	96	455	240	5606	353	692	991
Murray	345	395	506	968	133	686	489	101	163	118	312	176	78	54	37	1210	80	469	498
Nicollet	647	661	625	1278	874	694	602	216	277	181	285	208	101	80	56	1993	115	655	660
Nobles	350	327	418	818	158	516	473	168	178	45	210	119	51	33	35	1132	45	381	414
Norman	320	326	559	652	130	609	488	107	134	84	133	131	45	64	24	1179	58	325	340
Olmosted	1405	1706	1235	3889	979	1895	2324	615	914	714	568	660	325	373	247	4768	359	1724	2047
Otter Tail	883	1174	1825	4109	542	1820	1770	629	1042	483	830	616	248	181	134	3918	224	1607	2270
Pennington	290	397	789	786	167	847	529	172	142	87	155	132	50	64	42	1462	75	314	462
Pine	961	884	886	846	386	1376	1170	103	170	138	169	143	64	123	110	2727	143	328	497
Pipestone	290	296	459	1133	146	556	378	133	257	133	342	167	84	50	30	1032	50	530	605
Polk	708	691	1582	1934	324	1511	1228	376	420	146	363	352	176	122	78	2861	142	778	1089
Pope	391	464	608	1054	193	800	582	124	170	121	366	167	66	106	44	1457	73	427	615
Ramsey	24141	14987	13151	11310	6028	25359	30501	1134	4317	909	3513	1271	855	5587	3350	53371	5663	4951	6046
Red Lake	99	137	237	111	55	257	190	15	23	23	21	18	7	20	17	480	13	48	64
Redwood	393	374	431	1703	182	559	542	264	346	196	388	348	109	60	37	1185	95	728	966
Renville	695	681	665	1341	372	923	891	237	313	153	254	228	106	90	56	2033	82	601	728
Rice	1420	952	1485	1569	656	1694	1998	288	318	153	304	272	139	187	114	4322	216	618	858
Rock	330	371	532	1409	172	586	501	178	189	209	386	321	93	54	57	1190	58	696	717
Roseau	258	362	1025	1424	135	1044	522	262	333	164	302	255	111	94	71	1531	90	592	899
Scott	1655	1802	2138	2378	931	2639	2621	288	579	328	451	597	193	601	220	5093	569	1138	1403
Sherburne	704	698	698	818	331	911	1053	112	182	99	178	147	64	126	75	2094	184	355	473
Sibley	511	516	721	1576	375	786	757	248	356	226	276	350	134	88	54	1764	103	827	777
St. Louis	12823	13250	11814	3745	4795	22248	13777	508	920	572	1006	544	338	1851	1109	38703	1754	1666	2101
Stearns	2257	2451	2427	4011	1028	3206	3649	593	870	570	949	646	324	414	398	7307	442	1946	2082
Steele	565	392	688	1210	290	715	843	184	269	156	252	135	80	76	64	1743	80	558	570
Stevens	295	252	407	455	131	435	485	52	126	56	106	73	31	37	51	966	67	202	263
Swift	559	366	529	394	177	679	695	64	76	56	86	56	35	44	56	1476	46	159	222
Todd	704	841	1014	1650	399	1221	1085	261	342	198	523	236	130	200	92	2432	128	845	882
Traverse	114	111	198	164	64	211	203	22	45	14	34	33	13	37	19	444	20	72	89
Wabasha	500	970	474	1677	363	889	806	232	461	299	262	304	123	92	62	1910	103	827	885
Wadena	284	278	387	989	129	462	423	140	233	119	234	147	77	47	38	926	50	421	537
Waseca	425	307	681	946	428	584	486	170	147	91	285	157	73	60	45	1407	71	432	508
Washington	3755	3184	3090	3206	1364	5166	4965	337	727	353	889	431	217	646	425	10228	818	1388	1662
Watowan	430	350	617	1104	434	620	430	179	215	148	288	227	119	41	36	1411	62	594	602
Wilkin	136	150	184	452	66	215	220	79	113	67	87	68	20	27	23	439	35	191	254
Winona	1058	1093	1074	1908	559	1561	1489	406	485	259	347	264	169	168	234	3358	197	907	1088
Wright	1521	1555	1665	2117	712	2246	2242	231	411	307	589	332	132	289	103	4828	256	963	1117
Yellow Medicine	330	361	637	1042	185	653	579	194	172	147	250	166	74	53	23	1337	75	557	503
TOTAL	141462	119053	132905	170278	60754	186361	194570	22968	43098	20691	38138	26661	12591	24151	16271	406487	27544	73272	93703



**VOTE FOR NOMINATION FOR UNITED STATES REPRESENTATIVE IN  
CONGRESS BY COUNTY  
SEPTEMBER 9, 1986 PRIMARY ELECTION**

UNITED STATES REPRESENTATIVE DISTRICT 1	DFL		IR	
	GARY LEGARE	PENNY TIMOTHY J TIM	PAUL H GRAWE	B HENDERSON
County				
Blue Earth .....	267	3589	1232	825
Dakota .....	12	86	10	9
Dodge .....	77	1235	533	207
Fillmore .....	72	1099	739	345
Freeborn .....	204	2876	846	369
Goodhue .....	203	2590	1351	707
Houston .....	121	1369	829	532
LeSueur .....	215	3652	572	474
Mower .....	656	6104	1073	514
Olmsted .....	482	5485	2658	1020
Rice .....	291	4142	819	439
Scott .....	120	1742	337	249
Steele .....	175	1707	818	324
Wabasha .....	154	2053	1098	655
Waseca .....	90	1459	527	402
Winona .....	277	3708	1514	417
<b>TOTAL .....</b>	<b>3416</b>	<b>42896</b>	<b>14956</b>	<b>7488</b>

UNITED STATES REPRESENTATIVE DISTRICT 2	DFL		IR
	DALE BARTOSH	DAVE JOHNSON	
County			
Big Stone .....	125	636	268
Brown .....	263	1545	1767
Chippewa .....	121	694	727
Cottonwood .....	318	852	1024
Douglas .....	472	1768	1954
Faribault .....	349	2133	1849
Grant .....	115	923	653
Jackson .....	245	762	473
Kandiyohi .....	330	3079	2014
Lac Qui Parle .....	233	1093	885
LeSueur .....	2	48	34
Lincoln .....	126	572	653
Lyon .....	352	2119	2373
Martin .....	103	847	1700
McLeod .....	513	1795	2546
Meeker .....	307	1976	1833
Murray .....	268	1041	1052
Nicollet .....	293	1641	1359
Nobles .....	296	788	890
Pipestone .....	169	906	1192
Pope .....	194	1362	1102
Redwood .....	205	1084	1823
Renville .....	325	1870	1366
Rock .....	335	954	1471
Sibley .....	292	1566	1585
Stevens .....	134	876	479
Swift .....	145	1401	411
Traverse .....	70	407	191
Watsonwan .....	189	1147	1172
Wright .....	267	1039	759
Yellow Medicine .....	168	1239	1043
<b>TOTAL .....</b>	<b>7324</b>	<b>38163</b>	<b>36648</b>

UNITED STATES REPRESENTATIVE DISTRICT 3	DFL		IR
	STAN BENTZ	JOEL SALITERMAN	
County			
Carver .....	689	525	594
Dakota .....	2753	2676	3131
Goodhue .....	28	12	15
Hennepin .....	4544	7613	7998
Scott .....	1222	1040	1656
<b>TOTAL .....</b>	<b>9236</b>	<b>11866</b>	<b>13394</b>

UNITED STATES REPRESENTATIVE DISTRICT 4	DFL		IR
	KENT HERSCHBACH	BRUCE F VENTO	
County			
Dakota .....	740	6138	1466
Ramsey .....	6590	54954	8763
Washington .....	32	177	32
<b>TOTAL .....</b>	<b>7362</b>	<b>61269</b>	<b>10261</b>

	DFL		IR	
	GLEN MESAROS	MARTIN SABO	RICK SERRA	RICHARD WEIDLEN
<b>UNITED STATES REPRESENTATIVE DISTRICT 5</b>				
County				
Hennepin .....	6010	59904	7655	5261
<b>TOTAL .....</b>	<b>6010</b>	<b>59904</b>	<b>7655</b>	<b>5261</b>

	DFL	IR
	GERRY SIKORSKI	BARRY KORRA  ZWACH
<b>UNITED STATES REPRESENTATIVE DISTRICT 6</b>		
County		
Anoka .....	19099	4352
Hennepin .....	10670	3579
Ramsey .....	221	33
Sherburne .....	1462	515
Washington .....	10918	2855
Wright .....	3617	1184
<b>TOTAL .....</b>	<b>45987</b>	<b>12518</b>

	DFL		IR
	BILL KJELDHAHL	PETERSON COLLIN C	STAN GELAND
<b>UNITED STATES REPRESENTATIVE DISTRICT 7</b>			
County			
Becker .....	370	2355	2068
Beltrami .....	347	2399	1747
Benton .....	483	2219	1195
Clay .....	215	1648	1275
Clearwater .....	205	1359	736
Grant .....	21	138	100
Hubbard .....	271	1463	1346
Kittson .....	68	528	333
Lk of the Woods .....	56	314	165
Mahnomen .....	131	877	604
Marshall .....	251	1641	1179
Morrison .....	659	3271	1713
Norman .....	117	1192	739
Otter Tail .....	611	3858	4440
Pennington .....	239	1325	869
Polk .....	359	2546	2055
Red Lake .....	49	471	126
Roseau .....	177	1609	1707
Sherburne .....	90	514	240
Stearns .....	1446	6206	4517
Todd .....	473	2281	1942
Wadena .....	142	910	1056
Wilkin .....	75	443	499
<b>TOTAL .....</b>	<b>6855</b>	<b>39567</b>	<b>30651</b>

	DFL	IR
	JAMES L. STARR	DAVE RUEB
<b>UNITED STATES REPRESENTATIVE DISTRICT 8</b>		
County		
Aitkin .....	2302	905
Beltrami .....	45	25
Carlton .....	3679	661
Cass .....	3101	1832
Chisago .....	4579	873
Cook .....	935	344
Crow Wing .....	4855	3087
Hubbard .....	16	9
Isanti .....	2599	770
Itasca .....	7668	1475
Kanabec .....	1750	624
Koochiching .....	4577	261
Lake .....	2868	318
Millie Lacs .....	1919	703
Pine .....	2920	850
Sherburne .....	156	48
St. Louis .....	40536	3584
<b>TOTAL .....</b>	<b>84505</b>	<b>16369</b>

**VOTE FOR NOMINATION FOR STATE SENATOR BY COUNTY**  
**SEPTEMBER 9, 1986 PRIMARY ELECTION**

**CHAPTER 8 ELECTIONS**

322

	DFL LEROY STUMPF	IR JIM BUTLER
<b>STATE SENATOR DISTRICT 1</b>		
County		
Beltrami .....	376	101
Kitson .....	554	290
Lk of the Woods .....	356	153
Marshall .....	1829	788
Pennington .....	1497	651
Red Lake .....	518	105
Roseau .....	1645	1365
<b>TOTAL .....</b>	<b>6775</b>	<b>3453</b>

	DFL ROGER D MOE	IR STEVE GORMAN
<b>STATE SENATOR DISTRICT 2</b>		
County		
Clay .....	94	57
Clearwater .....	1482	580
Mahnomen .....	925	462
Norman .....	1641	579
Polk .....	2670	1662
<b>TOTAL .....</b>	<b>6612</b>	<b>3340</b>

	DFL JIM GLASSER	BOB LESSARD	IR GAYLE LOVEJOY
<b>STATE SENATOR DISTRICT 3</b>			
County			
Itasca .....	1588	6380	1231
Koochiching .....	1289	3746	233
<b>TOTAL .....</b>	<b>2877</b>	<b>10126</b>	<b>1464</b>

	DFL JERRY GERALD WILLET	IR KENNEDY H O
<b>STATE SENATOR DISTRICT 4</b>		
County		
Beltrami .....	2287	1380
Cass .....	3042	1787
Hubbard .....	1692	1008
<b>TOTAL .....</b>	<b>7021</b>	<b>4175</b>

	DFL RONALD DICKLICH
<b>STATE SENATOR DISTRICT 5</b>	
County	
St. Louis .....	15124
<b>TOTAL .....</b>	<b>15124</b>

	DFL DOUG GLASS JOHNSON	IR TIM DUECK
<b>STATE SENATOR DISTRICT 6</b>		
County		
Cook .....	903	310
Koochiching .....	10	1
Lake .....	2760	315
St. Louis .....	9637	644
<b>TOTAL .....</b>	<b>13310</b>	<b>1270</b>

	DFL SAM SOLOMON
<b>STATE SENATOR DISTRICT 7</b>	
County	
St. Louis .....	6942
<b>TOTAL .....</b>	<b>6942</b>

	DFL DAVE MALBANK	LYNNE PELLETIER	IR JIM GUSTAFSON
<b>STATE SENATOR DISTRICT 8</b>			
County			
Carlton .....	189	490	144
St. Louis .....	2462	2787	1471
<b>TOTAL .....</b>	<b>2651</b>	<b>3277</b>	<b>1615</b>

	DFL KEITH LANGSETH	IR DAVE GREEN
<b>STATE SENATOR DISTRICT 9</b>		
County		
Becker .....	451	274
Clay .....	1603	959
Otter Tail .....	22	20
Wilkin .....	485	418
<b>TOTAL .....</b>	<b>2561</b>	<b>1671</b>

	DFL LOREN PSON	IR CAL LARSON
<b>STATE SENATOR DISTRICT 10</b>		
County		
Becker .....	1742	1444
Otter Tail .....	2237	3030
<b>TOTAL .....</b>	<b>3979</b>	<b>4474</b>

	DFL CHARLES A. BERG	IR PAUL A. ASSESS
<b>STATE SENATOR DISTRICT 11</b>		
County		
Big Stone .....	787	240
Douglas .....	1492	1324
Grant .....	1151	766
Stevens .....	1029	451
Swift .....	784	203
Traverse .....	484	191
<b>TOTAL .....</b>	<b>5727</b>	<b>3175</b>

	DFL MYRTON WEGENER	IR DON ANDERSON
<b>STATE SENATOR DISTRICT 12</b>		
County		
Douglas .....	518	403
Otter Tail .....	1225	1104
Todd .....	2510	1827
Wadena .....	927	1057
<b>TOTAL .....</b>	<b>6180</b>	<b>4391</b>

	DFL DON SAMUELSON	IR WILLIAM B. CONNOR
<b>STATE SENATOR DISTRICT 13</b>		
County		
Cass .....	117	44
Crow Wing .....	4781	2435
Morrison .....	2365	870
<b>TOTAL .....</b>	<b>7263</b>	<b>3349</b>

	DFL FLORENCE W. CHMIELEWSKI	IR ARLYNE M. PETERS
<b>STATE SENATOR DISTRICT 14</b>		
County		
Aitkin .....	2337	738
Carlton .....	2759	393
Kanabec .....	516	152
Pine .....	2627	701
<b>TOTAL .....</b>	<b>8239</b>	<b>1984</b>

	DFL MARY NEELSON	IR JOHN DEAN ELLTON
<b>STATE SENATOR DISTRICT 15</b>		
County		
Kandiyohi .....	1982	1656
Pope .....	1424	992
Stearns .....	997	1146
<b>TOTAL .....</b>	<b>4403</b>	<b>3794</b>

	DFL JOE BERTRAM	IR ROGER K. NAUSS
<b>STATE SENATOR DISTRICT 16</b>		
County		
Benton .....	422	190
Morrison .....	1106	345
Stearns .....	3114	1209
Wright .....	219	70
<b>TOTAL .....</b>	<b>4861</b>	<b>1814</b>

	DFL JAMES J. PEEHLER	IR JOANNE BENSON
<b>STATE SENATOR DISTRICT 17</b>		
County		
Benton .....	1021	521
Sherburne .....	332	114
Stearns .....	3137	1197
<b>TOTAL .....</b>	<b>4490</b>	<b>1832</b>

	DFL CHRISTOPHER DAVIS	IR MARK SAWYER
<b>STATE SENATOR DISTRICT 18</b>		
County		
Benton .....	928	322
Kanabec .....	784	343
Mille Lacs .....	1603	657
Morrison .....	284	118
Sherburne .....	1607	668
<b>TOTAL .....</b>	<b>5206</b>	<b>2108</b>

	DFL RANDOLPH W. PETERSON	IR BOB GUSTAFSON
<b>STATE SENATOR DISTRICT 19</b>		
County		
Anoka .....	575	116
Chisago .....	4129	1048
Isanti .....	2375	784
Kanabec .....	296	74
Pine .....	217	30
<b>TOTAL .....</b>	<b>7592</b>	<b>2052</b>

	DFL DAVID J. FREDERICKSON	IR RANDY P. KAMRATH
<b>STATE SENATOR DISTRICT 20</b>		
County		
Chippewa .....	626	716
Lac Qui Parle ...	1189	882
Redwood .....	1044	1515
Swift .....	698	163
Yellow Medicine .	1238	1072
<b>TOTAL .....</b>	<b>4795</b>	<b>4348</b>

DFL		IR		DFL		IR		DFL		IR		DFL		IR					
PATRICK FEEHAN		LYLE G MEHRKENS		GARY DEGRAMER		AMANDUS THOOF T		JIM VICKERMAN		DORAN I SACKSON		TRACY BECKMAN		LOREN LEIN		JANIS RAY		MEL FREDERICK	
STATE SENATOR DISTRICT 26				STATE SENATOR DISTRICT 27				STATE SENATOR DISTRICT 28				STATE SENATOR DISTRICT 29				STATE SENATOR DISTRICT 30			
County				County				County				County				County			
Goodhue	2239	2201		Lincoln	641	110		Cottonwood	1115	1021		Blue Earth	209	226		Dodge	926	768	
Olmsted	137	163		Lyon	2412	268	2134	Jackson	909	432		Faribault	2637	1924		Freeborn	117	113	
Wabasha	1665	1703		Murray	150	22	114	Martin	85	61		Freeborn	149	36		Mower	351	152	
Winona	10	9		Nobles	117	8	81	Murray	1128	864		Martin	866	1552		Steele	1366	1199	
TOTAL	4051	4076		Pipestone	1074	110	1080	Nobles	711	649		Waseca	314	214		Waseca	450	438	
				Rock	1280	83	1378	Watowwan	194	274		Watowwan	1097	929		TOTAL	3210	2670	
				TOTAL	5674	601	5344	TOTAL	4142	3301		TOTAL	5272	4881					

STATE SENATOR DISTRICT 31			STATE SENATOR DISTRICT 32			STATE SENATOR DISTRICT 33			STATE SENATOR DISTRICT 34			STATE SENATOR DISTRICT 35				
County	DFL TOM H KOUGH	IR PAT PIPER	County	DFL JERRY GUNDERSON JEROME O	IR JACK DIBBLE	County	IR DUANE BENSON	DFL MICHAEL FORBES	IR NANCY BRATAAS	County	DFL STEVEN MORSE	IR PAT KRONEBUSCH	County	DFL JIM JUTZ	IR DANA MELIUS	IR EARL W RENNEKE
Freeborn .....	596	2057	Fillmore .....	989	1150	Olmsted .....	1947	634	2509	Houston .....	1215	1354	Carver .....	570	821	1340
Mower .....	2096	3546	Mower .....	620	371	Olmsted .....	1947	634	2509	Winona .....	2569	2021	McLeod .....	703	857	1463
TOTAL .....	2692	5603	Olmsted .....	1299	1161	TOTAL .....	1947	634	2509	TOTAL .....	3784	3375	Sibley .....	630	1204	1644
			Winona .....	210	134								TOTAL .....	1903	2882	4447
			TOTAL .....	3118	2816											

STATE SENATOR DISTRICT 36			STATE SENATOR DISTRICT 37			STATE SENATOR DISTRICT 38			STATE SENATOR DISTRICT 39			STATE SENATOR DISTRICT 40		
County	DFL ROBERT J SCHMITZ	IR BILL MACKLIN WALTER C MUHLENHARDT	County	DFL DARRYL WEGSCHEID	IR ROGER TAYLOR	County	DFL DAVE AUSSENDORF	IR HOWARD KNUXTSON	County	DFL JAMES METZEN	IR GERALD HOLLENKAMP	County	DFL MICHAEL FREEMAN	IR GEORGE KARNAS
Carver .....	333	292	Dakota .....	3884	1574	Dakota .....	3090	3731	Dakota .....	6273	1814	Hennepin .....	4796	1926
Dakota .....	673	489	Washington .....	2	0	TOTAL .....	3090	3731	TOTAL .....	6273	1814	TOTAL .....	4796	1926
Hennepin .....	0	0	TOTAL .....	3886	1574									
LeSueur .....	149	9												
Scott .....	5632	1861												
TOTAL .....	6787	2651												

# CHAPTER 8 ELECTIONS

326

DFL CHUCK BRADY	IR BILL BELANGER	DFL ANN REYNOLDS MARIE	IR DON STORM	DFL DAN EULBERG	IR GEN OLSON	DFL LOU SCHOEEN	IR PHYLLIS MCQUAID	DFL FRAN DECKER	IR JIM RAMSTAD
STATE SENATOR DISTRICT 41		STATE SENATOR DISTRICT 42		STATE SENATOR DISTRICT 43		STATE SENATOR DISTRICT 44		STATE SENATOR DISTRICT 45	
County Hennepin ..... 3201	3546	County Hennepin ..... 2974	3466	County Hennepin ..... 3005	2497	County Hennepin ..... 4363	2047	County Hennepin ..... 3289	3016
TOTAL ..... 3201	3546	TOTAL ..... 2974	3466	TOTAL ..... 3005	2497	TOTAL ..... 4363	2047	TOTAL ..... 3289	3016
DFL EMBE REICHGOTT	IR BROOKS CLARK	DFL WILLIAM LUTHER	IR ROGER KINSEY	DFL TAD JUDE	IR WARR LIMMER E	DFL GENE MERRIAM	IR LINDA DIETZ	DFL GREGORY DAHL	IR ROGER SCHURKE
STATE SENATOR DISTRICT 46		STATE SENATOR DISTRICT 47		STATE SENATOR DISTRICT 48		STATE SENATOR DISTRICT 49		STATE SENATOR DISTRICT 50	
County Hennepin ..... 5067	1545	County Hennepin ..... 5129	996	County Hennepin ..... 4953	1449	County Anoka ..... 3691	951	County Anoka ..... 4678	1272
TOTAL ..... 5067	1545	TOTAL ..... 5129	996	Wright ..... 47	11	Hennepin ..... 954	233	TOTAL ..... 4678	1272
				TOTAL ..... 5000	1460	Wright ..... 8	0		
						TOTAL ..... 4653	1184		
DFL DON FRANK		DFL STEV NOVAK G		DFL CARL JENSEN	IR FRITZ KNAAK	DFL JEROME HUGHES	IR CAROL ROBERT J LILA RECKSIDLER	DFL JIM ROCHE	IR GARY LAIDIG
STATE SENATOR DISTRICT 51		STATE SENATOR DISTRICT 52		STATE SENATOR DISTRICT 53		STATE SENATOR DISTRICT 54		STATE SENATOR DISTRICT 55	
County Anoka ..... 4952		County Anoka ..... 1332		County Ramsey ..... 4687	2452	County Ramsey ..... 5657	634	County Washington ..... 4396	1881
Ramsey ..... 10		Ramsey ..... 3063		Washington ..... 29	3	TOTAL ..... 5657	634	TOTAL ..... 4396	1881
TOTAL ..... 4962		TOTAL ..... 4395		TOTAL ..... 4716	2455				

DFL	IR	DFL	IR
ALLAN SPEAR	JOE HOLMES		
STATE SENATOR DISTRICT 59			
County Hennepin .....	7008	860	
TOTAL .....	7008	860	

DFL	IR	DFL	IR
GARY HANSON	HARRIS HERMAN		
STATE SENATOR DISTRICT 58			
County Hennepin .....	2079	7580	
TOTAL .....	2079	7580	

DFL	IR	DFL	IR
JOHN MARTY	BOB FLETCHER		
STATE SENATOR DISTRICT 63			
County Hennepin .....	231	459	196
Ramsey .....	1260	5533	1770
TOTAL .....	1491	5992	1966

DFL	IR	DFL	IR
JOHN BRANDL	PHYLLIS		
STATE SENATOR DISTRICT 62			
County Hennepin .....	8969	2688	
TOTAL .....	8969	2688	

DFL	IR	DFL	IR
JOSEPH A	ART SIDNER		
STATE SENATOR DISTRICT 67			
County Ramsey .....	6335	1786	759
TOTAL .....	6335	1786	759

DFL	IR	DFL	IR
GENE WALDORF			
STATE SENATOR DISTRICT 66			
County Ramsey .....	5207		
TOTAL .....	5207		

DFL	IR	DFL	IR
CARL KROENING	WALTER FECHTNER		
STATE SENATOR DISTRICT 57			
County Hennepin .....	5764	250	714
TOTAL .....	5764	250	714

DFL	IR	DFL	IR
DONNA PETERSON	TOM MC DONALD		
STATE SENATOR DISTRICT 61			
County Hennepin .....	7012	1251	
TOTAL .....	7012	1251	

DFL	IR	DFL	IR
DONALD M MOE	DOUGLAS J		
STATE SENATOR DISTRICT 65			
County Ramsey .....	4107	1717	1248
TOTAL .....	4107	1717	1248

DFL	IR	DFL	IR
AW DISSNER	JOHN HERMAN		
STATE SENATOR DISTRICT 56			
County Ramsey .....	624	141	
Washington .....	4818	1097	
TOTAL .....	5442	1238	

DFL	IR	DFL	IR
LINDA BERGLIN	KEITH FROELICH		
STATE SENATOR DISTRICT 60			
County Hennepin .....	5372	721	
TOTAL .....	5372	721	

DFL	IR	DFL	IR
DICK COHEN	RAY FARRICY		
STATE SENATOR DISTRICT 64			
County Ramsey .....	7485	6840	1632
TOTAL .....	7485	6840	1632



# VOTE FOR NOMINATION FOR STATE REPRESENTATIVE BY COUNTY

## SEPTEMBER 9, 1986 PRIMARY ELECTION

	DFL JIM TUNHEIM	IR SHELDON ERICKSON
STATE REPRESENTATIVE DISTRICT 1A		
County		
Beltrami .....	360	99
Kittson .....	572	301
Lake of the Wds .....	349	141
Marshall .....	367	185
Roseau .....	1643	1593
TOTAL .....	3291	2319

	DFL WALLY SPARBY
STATE REPRESENTATIVE DISTRICT 1B	
County	
Marshall .....	1465
Pennington .....	1460
Red Lake .....	497
TOTAL .....	3422

	DFL BERNIE LIEDER	IR DAVE TUCKER
STATE REPRESENTATIVE DISTRICT 2A		
County		
Clay .....	32	21
Norman .....	714	404
Polk .....	1431	745
TOTAL .....	2177	1170

	DFL EDGAR L OLSON	IR TIM FINSETH
STATE REPRESENTATIVE DISTRICT 2B		
County		
Clay .....	38	32
Clearwater .....	1387	567
Mahnomen .....	847	438
Norman .....	416	140
Polk .....	883	652
TOTAL .....	3571	1829

	DFL IRV ANDERSON	BOB NEUENSCHWANDER
STATE REPRESENTATIVE DISTRICT 3A		
County		
Itasca .....	1205	1560
Koochiching .....	2238	2869
TOTAL .....	3443	4429

	DFL LOREN SOLBERG	IR CLEONE PETERSON
STATE REPRESENTATIVE DISTRICT 3B		
County		
Itasca .....	4978	773
TOTAL .....	4978	773

	DFL BOB JOHNSON	IR TED THORSON
STATE REPRESENTATIVE DISTRICT 4A		
County		
Beltrami .....	2054	1455
Hubbard .....	316	244
TOTAL .....	2370	1699

	DFL ANTHONY G TONY	IR RAYMOND MELANDER
STATE REPRESENTATIVE DISTRICT 4B		
County		
Cass .....	2841	1861
Hubbard .....	1201	840
TOTAL .....	4042	2701

	DFL TOM RUKAVINA	IR JIM HIGGINS
STATE REPRESENTATIVE DISTRICT 5A		
County		
St. Louis .....	7348	431
TOTAL .....	7348	431

	DFL LONA MINNE	JOHN SPANISH
STATE REPRESENTATIVE DISTRICT 5B		
County		
St. Louis .....	6108	1832
TOTAL .....	6108	1832

	DFL DAVID TAGLIA P	IR LARRY OBERG
STATE REPRESENTATIVE DISTRICT 6A		
County		
Cook .....	892	316
Koochiching .....	8	2
Lake .....	2825	307
St. Louis .....	2938	301
TOTAL .....	6663	926

	DFL JOSEPH BEGICH	IR RUTH SIMMONS
STATE REPRESENTATIVE DISTRICT 6B		
County		
St. Louis .....	5445	2200
TOTAL .....	5445	2200

	DFL WILLARD MUNGER	IR MICHAEL HUGHES
STATE REPRESENTATIVE DISTRICT 7A		
County		
St. Louis .....	3711	325
TOTAL .....	3711	325

	DFL MIKE JAROS	IR GENE BRACKETT
STATE REPRESENTATIVE DISTRICT 7B		
County		
St. Louis .....	2929	329
TOTAL .....	2929	329

	DFL MARY MURPHY	IR STEVEN STROM
STATE REPRESENTATIVE DISTRICT 8A		
County		
Carlton .....	731	75
St. Louis .....	2846	273
TOTAL .....	3577	348

	DFL MARY ABBETT	IR BEN BOO
STATE REPRESENTATIVE DISTRICT 8B		
County		
St. Louis .....	1830	1093
TOTAL .....	1830	1093

	DFL KENNETH KLUDT	IR JOEL CARLSON
STATE REPRESENTATIVE DISTRICT 9A		
County		
Clay .....	766	595
TOTAL .....	766	595

	DFL MARVIN DAUNER	IR MERLYN VALAN
STATE REPRESENTATIVE DISTRICT 9B		
County		
Becker .....	377	304
Clay .....	710	473
Otter Tail .....	19	30
Wilkin .....	428	455
TOTAL .....	1534	1262

	DFL JOHNDALL	IR POPPENHAGEN DENNIS
STATE REPRESENTATIVE DISTRICT 10A		
County		
Becker .....	1686	1597
Otter Tail .....	264	319
TOTAL .....	1950	1916

	IR BOB ANDERSON
STATE REPRESENTATIVE DISTRICT 10B	
County	
Otter Tail .....	2591
TOTAL .....	2591

# CHAPTER 8 ELECTIONS

IR PAUL THIEDE 2251

DFL DIANE SWENSON 2800

STATE REPRESENTATIVE DISTRICT 13A  
County Crow Wing ..... 2800  
TOTAL ..... 2800

IR BRUCE RIVERINGHOUSE 2070

DFL KRUEGER RICK 3120

STATE REPRESENTATIVE DISTRICT 12B  
County Douglas ..... 569  
Todd ..... 2535  
Wadena ..... 16  
TOTAL ..... 3120

IR DON RICHTER 2149

DFL CHARLES CHUCK 2133

STATE REPRESENTATIVE DISTRICT 12A  
County Otter Tail ..... 1178  
Todd ..... 70  
Wadena ..... 885  
TOTAL ..... 2133

IR DAVE FJOSLIEN 2325

DFL CLAIR NELSON 2894

STATE REPRESENTATIVE DISTRICT 11B  
County Douglas ..... 1513  
Grant ..... 1179  
Stevens ..... 202  
TOTAL ..... 2894

IR MCCLENNON 917

DFL CHUCK BROWN 2957

STATE REPRESENTATIVE DISTRICT 11A  
County Big Stone ..... 800  
Stevens ..... 850  
Swift ..... 834  
Traverse ..... 473  
TOTAL ..... 2957

IR WILLIAM TAUNTON 1512

DFL ALAN WELLS 2873

STATE REPRESENTATIVE DISTRICT 15B  
County Kandiyohi ..... 2873  
TOTAL ..... 2873

IR SYLVESTER UPHUS 2413

DFL JEANNE OLSON 2392

STATE REPRESENTATIVE DISTRICT 15A  
County Pope ..... 1379  
Stearns ..... 1013  
TOTAL ..... 2392

IR DOUG CARLSON 285

DFL BECKY LOUREY 3536

STATE REPRESENTATIVE DISTRICT 14B  
County Aitkin ..... 694  
Carlton ..... 276  
Kanabec ..... 434  
Pine ..... 2132  
TOTAL ..... 3536

IR NORMAN POUPORE 341

DFL PAGRENDERS 456

STATE REPRESENTATIVE DISTRICT 14A  
County Aitkin ..... 1421  
Carlton ..... 1635  
TOTAL ..... 3056

DFL STEPHEN HENLIG 3901

STATE REPRESENTATIVE DISTRICT 13B  
County Cass ..... 112  
Crow Wing ..... 1287  
Morrison ..... 2502  
TOTAL ..... 3901

IR BEN OMANN		DFL JEFF BERTRAM		IR NORR KALTHOFF		DFL ROBERT J FEIGH		IR MARCUS MARSH		DFL DALE FIELD		IR DAVE GRUENES		DFL JEROME PETERSON		IR STEVE VER BEEK	
STATE REPRESENTATIVE DISTRICT 16A		STATE REPRESENTATIVE DISTRICT 16B		STATE REPRESENTATIVE DISTRICT 17A		STATE REPRESENTATIVE DISTRICT 17B		STATE REPRESENTATIVE DISTRICT 17B		STATE REPRESENTATIVE DISTRICT 18A		STATE REPRESENTATIVE DISTRICT 18A		STATE REPRESENTATIVE DISTRICT 18A		STATE REPRESENTATIVE DISTRICT 18A	
County		County		County		County		County		County		County		County		County	
Benton	228	Morrison	125	Benton	811	Benton	585	Stearns	1614	Benton	404	Benton	404	Benton	119	Benton	119
Morrison	392	Stearns	1827	Sherburne	215	Sherburne	126	TOTAL	1614	Kanabec	815	Kanabec	815	Kanabec	329	Kanabec	329
Stearns	476	Wright	212	Stearns	616	Stearns	501			Mille Lacs	1696	Mille Lacs	1696	Mille Lacs	711	Mille Lacs	711
TOTAL	1096	TOTAL	2164	TOTAL	1642	TOTAL	1212			Morrison	297	Morrison	297	Morrison	120	Morrison	120
										Sherburne	2	Sherburne	2	Sherburne	0	Sherburne	0
										TOTAL	3214	TOTAL	3214	TOTAL	1279	TOTAL	1279

DFL JERRY J BAUERLY		IR RALPH KIFFMEYER		DFL HAROLD LASLEY		IR LYNN BECKLIN		DFL LOREN JENNINGS		IR KEN C NIELSEN		DFL GLENN H ANDERSON		IR AL FEIRER		DFL GARY SEVERSON		IR HOWARD MILLER	
STATE REPRESENTATIVE DISTRICT 18B		STATE REPRESENTATIVE DISTRICT 19A		STATE REPRESENTATIVE DISTRICT 19B		STATE REPRESENTATIVE DISTRICT 19B		STATE REPRESENTATIVE DISTRICT 20A		STATE REPRESENTATIVE DISTRICT 20A		STATE REPRESENTATIVE DISTRICT 20B		STATE REPRESENTATIVE DISTRICT 20B		STATE REPRESENTATIVE DISTRICT 20B		STATE REPRESENTATIVE DISTRICT 20B	
County		County		County		County		County		County		County		County		County		County	
Benton	614	Anoka	372	Chisago	2637	Chisago	2510	Chippewa	356	Chippewa	241	Chippewa	273	Chippewa	379	Chippewa	379	Chippewa	379
Sherburne	1581	Isanti	1968	Isanti	128	Isanti	216	Lac Qui Parle	1292	Lac Qui Parle	777	Redwood	1008	Redwood	1399	Redwood	1399	Redwood	1399
TOTAL	2195	Kanabec	162	Kanabec	73	Kanabec	69	Swift	577	Swift	128	Yellow Medicine	517	Yellow Medicine	367	Yellow Medicine	367	Yellow Medicine	367
		TOTAL	2502	Pine	206	Pine	83	Yellow Medicine	581	Yellow Medicine	486	TOTAL	1798	TOTAL	2145	TOTAL	2145	TOTAL	2145
				TOTAL	3044	TOTAL	2878	TOTAL	2806	TOTAL	1632								

# CHAPTER 8 ELECTIONS

332

	DFL A C A N D Y Q U I N N	IR S T E V E D I L L E
STATE REPRESENTATIVE DISTRICT 21A		
County		
McLeod .....	424	642
Meeker .....	2037	1710
Stearns .....	25	7
TOTAL .....	2486	2359

	DFL R O G E R C O O P E R	IR G A Y L I N D E N
STATE REPRESENTATIVE DISTRICT 21B		
County		
Kandiyohi .....	581	414
McLeod .....	158	206
Meeker .....	124	121
Renville .....	1868	1192
Sibley .....	61	44
TOTAL .....	2792	1977

	DFL B O B M C E A C H E R N	IR R I C H I E B E N H A I N
STATE REPRESENTATIVE DISTRICT 22A		
County		
Wright .....	2595	898
TOTAL .....	2595	898

	DFL M E L M O E N C H	IR D W I G H T A P O S S	IR T O N Y O N N E N
STATE REPRESENTATIVE DISTRICT 22B			
County			
Hennepin .....	125	208	192
Wright .....	602	1191	1021
TOTAL .....	727	1399	1213

	DFL F R A N Z J O R G E L	IR T E R R Y D E M P S E Y
STATE REPRESENTATIVE DISTRICT 23A		
County		
Brown .....	1210	1739
Cottonwood .....	0	0
Redwood .....	123	249
TOTAL .....	1333	1988

	DFL P E T E R K I T Z B E R G E R	IR A L L E N Q U I S T
STATE REPRESENTATIVE DISTRICT 23B		
County		
Blue Earth .....	123	109
Brown .....	96	57
LeSueur .....	1081	582
Nicollet .....	932	925
Renville .....	133	134
TOTAL .....	2365	1807

	DFL J O H N D O R N	IR M A R K P I E P H O
STATE REPRESENTATIVE DISTRICT 24A		
County		
Blue Earth .....	2031	1225
Nicollet .....	0	0
TOTAL .....	2031	1225

	DFL M A T H E S E M A T T	IR M A R C E D E R I C S A C K
STATE REPRESENTATIVE DISTRICT 24B		
County		
Blue Earth .....	1003	716
Nicollet .....	585	376
Waseca .....	311	251
TOTAL .....	1899	1343

	DFL R O B E R T S E K	IR D A R R E L M C K I G N E Y
STATE REPRESENTATIVE DISTRICT 25A		
County		
Dakota .....	13	2
Lesueur .....	1303	317
Rice .....	1481	454
Scott .....	450	87
TOTAL .....	3247	860

	DFL P E T E R R O D O S O V I C H
STATE REPRESENTATIVE DISTRICT 25B	
County	
Lesueur .....	622
Rice .....	2377
Waseca .....	0
TOTAL .....	2999

STATE REPRESENTATIVE DISTRICT 26A		IR STEVEN SVIGGUM	STATE REPRESENTATIVE DISTRICT 26B		DFL JIM DAHLING	IR DALE STENSLAND	IR BOB WALTMAN	STATE REPRESENTATIVE DISTRICT 27A		DFL NORLIECK	DFL LEONA THOOFT	IR JIM BOERBOOM	STATE REPRESENTATIVE DISTRICT 27B		DFL ANDY STEENSMAN	IR WENDELSON	STATE REPRESENTATIVE DISTRICT 28A		DFL TED WINTER	IR CAROL DYKE
County			County					County					County				County			
Goodhue .....	1532		Goodhue .....	489	182	537		Lincoln .....	505	106		501	Lincoln .....	89	117		Cottonwood .....	189	252	
Olmsted .....			Olmsted .....	216	86	153		Lyon .....	2182	382		2186	Lyon .....	70	143		Murray .....	1076	897	
Wabasha .....			Wabasha .....	1711	208	1783		TOTAL .....	2587	488		2687	Murray .....	154	119		Nobles .....	801	794	
Winona .....			Winona .....	10	1	8							Nobles .....	108	75		TOTAL .....	2066	1943	
TOTAL .....	1532		TOTAL .....	2426	477	2481							Pipestone .....	988	1146					
													Rock .....	1258	1527					
													TOTAL .....	2667	3127					

STATE REPRESENTATIVE DISTRICT 28B		DFL KATY OLSON	IR FREDERICKSON	STATE REPRESENTATIVE DISTRICT 29A		DFL BOB WALKER	IR GENE HUBBARD	IR BOB MALLIET	STATE REPRESENTATIVE DISTRICT 29B		DFL HENRY J KALLIS	IR RANDY SWENSON	STATE REPRESENTATIVE DISTRICT 30A		DFL DICK LEONARD	IR DEAN HARTLE	STATE REPRESENTATIVE DISTRICT 30B		DFL JERRY SCHOENFELD	IR HARLAN BUCK
County				County					County				County				County			
Cottonwood .....	941	755		Martin .....	739	1439	257		Blue Earth .....	216	199		Dodge .....	528	427		Dodge .....	526	292	
Jackson .....	946	444		Watsonwan .....	949	755	173		Faribault .....	2659	1686		Steele .....	1005	1018		Freeborn .....	185	75	
Martin .....	104	68		TOTAL .....	1688	2194	430		Freeborn .....	207	42		TOTAL .....	1533	1445		Mower .....	404	145	
Watsonwan .....	276	261							Martin .....	81	69						Steele .....	444	199	
TOTAL .....	2267	1528							Waseca .....	321	234						Waseca .....	698	323	
									TOTAL .....	3484	2230						TOTAL .....	2257	1034	

# CHAPTER 8 ELECTIONS

IR  
GIL GUTKNECHT 1470

DFL  
ANNE TUGGLE 1036

STATE  
REPRESENTATIVE  
DISTRICT 33A

County  
Olmsted ..... 1036  
TOTAL ..... 1036

IR  
REDALLEN 1526

ELTON

STATE  
REPRESENTATIVE  
DISTRICT 32B

County  
Fillmore ..... 1128  
Mower ..... 351  
Olmsted ..... 47  
TOTAL ..... 1526

IR  
DON L FRIEDRICH 1324

DFL  
DICK RUD 1501

STATE  
REPRESENTATIVE  
DISTRICT 32A

County  
Olmsted ..... 1299  
Winona ..... 202  
TOTAL ..... 1501

IR  
KEITH LEIF 908

DFL  
LEO J REDDING 1357

DONALD SPRANDDEL 119

STATE  
REPRESENTATIVE  
DISTRICT 31B

County  
Freeborn ..... 16  
Mower ..... 4283  
TOTAL ..... 4299

IR  
BOB HAAKODS 1036

DFL  
COLIN MINEHART 1880

STATE  
REPRESENTATIVE  
DISTRICT 31A

County  
Freeborn ..... 1880  
TOTAL ..... 1880

IR  
K J McDONALD 1474

DFL  
JOHN VARONE 1320

STATE  
REPRESENTATIVE  
DISTRICT 35B

County  
Carver ..... 1320  
TOTAL ..... 1320

IR  
GARY SCHAFER 2974

DFL  
DARRELL MOSELE 2708

STATE  
REPRESENTATIVE  
DISTRICT 35A

County  
McLeod ..... 1279  
Sibley ..... 1429  
TOTAL ..... 2708

IR  
TIM SHERMAN 1273

DFL  
GENE PELOWSKI 2245

STATE  
REPRESENTATIVE  
DISTRICT 34B

County  
Winona ..... 2245  
TOTAL ..... 2245

IR  
VIRGIL JOHNSON 2054

DFL  
LINDA RIDDLE 1844

LOUISE 1449

STATE  
REPRESENTATIVE  
DISTRICT 34A

County  
Houston ..... 1156  
Winona ..... 688  
TOTAL ..... 1844

IR  
DAVE BISHOP 1111

DFL  
DOUG KING 929

STATE  
REPRESENTATIVE  
DISTRICT 33B

County  
Olmsted ..... 929  
TOTAL ..... 929

DFL	IR
GARY DUKES	CONNIE MORRISON
STATE REPRESENTATIVE DISTRICT 38A	HANK VALLO
County	
Dakota .....	1009
TOTAL .....	1069

DFL	IR
PHILLIP RIVENESS	JOYCE HENRY
STATE REPRESENTATIVE DISTRICT 40B	
County	
Hennepin .....	1759
TOTAL .....	1759

DFL	IR
JANET KRAMER	JOHN BURGER
STATE REPRESENTATIVE DISTRICT 43A	
County	
Hennepin .....	1666
TOTAL .....	1666

DFL	IR
DENNIS OZMENT	
STATE REPRESENTATIVE DISTRICT 37B	
County	
Dakota .....	871
Washington .....	0
TOTAL .....	871

DFL	IR
ROBERT J. BOB	
STATE REPRESENTATIVE DISTRICT 37A	
County	
Dakota .....	899
TOTAL .....	899

DFL	IR
ROBERT J. BOB	
STATE REPRESENTATIVE DISTRICT 37A	
County	
Dakota .....	899
TOTAL .....	899

DFL	IR
DOROTHEA RUSSELL	
STATE REPRESENTATIVE DISTRICT 37A	
County	
Dakota .....	1669
TOTAL .....	1669

DFL	IR
BOB JENSEN	
STATE REPRESENTATIVE DISTRICT 36B	
County	
Dakota .....	760
LeSueur .....	137
Scott .....	2103
TOTAL .....	3000

DFL	IR
BOB JENSEN	
STATE REPRESENTATIVE DISTRICT 36B	
County	
Dakota .....	760
LeSueur .....	137
Scott .....	2103
TOTAL .....	3000

DFL	IR
BOB JENSEN	
STATE REPRESENTATIVE DISTRICT 36B	
County	
Dakota .....	760
LeSueur .....	137
Scott .....	2103
TOTAL .....	3000

DFL	IR
BECKY KELSO	
STATE REPRESENTATIVE DISTRICT 36A	
County	
Carver .....	306
Hennepin .....	0
Scott .....	2907
TOTAL .....	3213

STATE REPRESENTATIVE DISTRICT 36A

County	
Carver .....	306
Hennepin .....	0
Scott .....	2907
TOTAL .....	3213

DFL	IR
DAVID SUMNICH	
STATE REPRESENTATIVE DISTRICT 40A	
County	
Dakota .....	2358
Hennepin .....	1462
TOTAL .....	3820

DFL	IR
DAVID SUMNICH	
STATE REPRESENTATIVE DISTRICT 40A	
County	
Dakota .....	2358
Hennepin .....	1462
TOTAL .....	3820

DFL	IR
RON SCHMIDT	
STATE REPRESENTATIVE DISTRICT 39B	
County	
Dakota .....	2599
TOTAL .....	2599

DFL	IR
ROBERT MILBERT	
STATE REPRESENTATIVE DISTRICT 39B	
County	
Dakota .....	2599
TOTAL .....	2599

DFL	IR
THOMAS PUGH	
STATE REPRESENTATIVE DISTRICT 39A	
County	
Dakota .....	3175
TOTAL .....	3175

DFL	IR
THOMAS PUGH	
STATE REPRESENTATIVE DISTRICT 39A	
County	
Dakota .....	3175
TOTAL .....	3175

DFL	IR
TED DREYER	
STATE REPRESENTATIVE DISTRICT 38B	
County	
Dakota .....	2182
TOTAL .....	2182

STATE REPRESENTATIVE DISTRICT 38B

County	
Dakota .....	2182
TOTAL .....	2182

DFL	IR
MARY FORSYTHE	
STATE REPRESENTATIVE DISTRICT 42B	
County	
Hennepin .....	1205
TOTAL .....	1205

DFL	IR
MARY FORSYTHE	
STATE REPRESENTATIVE DISTRICT 42B	
County	
Hennepin .....	1205
TOTAL .....	1205

DFL	IR
SIDNEY PAULY	
STATE REPRESENTATIVE DISTRICT 42A	
County	
Hennepin .....	1582
TOTAL .....	1582

DFL	IR
SIDNEY PAULY	
STATE REPRESENTATIVE DISTRICT 42A	
County	
Hennepin .....	1582
TOTAL .....	1582

DFL	IR
JEFF CONNIFF	
STATE REPRESENTATIVE DISTRICT 41B	
County	
Hennepin .....	1520
TOTAL .....	1520

DFL	IR
JEFF CONNIFF	
STATE REPRESENTATIVE DISTRICT 41B	
County	
Hennepin .....	1520
TOTAL .....	1520

DFL	IR
DEBORAH FRETHEIM	
STATE REPRESENTATIVE DISTRICT 41A	
County	
Hennepin .....	1419
TOTAL .....	1419

STATE REPRESENTATIVE DISTRICT 41A

County	
Hennepin .....	1419
TOTAL .....	1419



# CHAPTER 8 ELECTIONS

IR JIM HEAP  
DFL MARY HEPOKOSKI  
STATE REPRESENTATIVE DISTRICT 45B  
County Hennepin ..... 1775  
TOTAL ..... 1775

IR DALE CLAUSNITZER  
DFL PATRICK  
STATE REPRESENTATIVE DISTRICT 48A  
County Hennepin ..... 1620  
Wright ..... 38  
TOTAL ..... 1658

IR RUSS KRUBE  
DFL JOE QUINN  
STATE REPRESENTATIVE DISTRICT 50B  
County Anoka ..... 1970  
TOTAL ..... 1970

IR LARRY WICKSTROM  
CRAIG SHAVIER  
STATE REPRESENTATIVE DISTRICT 45A  
County Hennepin ..... 1540  
TOTAL ..... 1540

IR JACQUI ALBRIGHT  
JOHN JUDE  
STATE REPRESENTATIVE DISTRICT 47B  
County Hennepin ..... 2627  
TOTAL ..... 2627

IR JOHN HARTINGER  
ERNEST LARSEN  
STATE REPRESENTATIVE DISTRICT 50A  
County Anoka ..... 1940  
TOTAL ..... 1940

IR JIM LAFFAVE  
GLORIA SEGAL  
STATE REPRESENTATIVE DISTRICT 44B  
County Hennepin ..... 3057  
TOTAL ..... 3057

IR MIKE SPANN  
LINDA SCHEID  
STATE REPRESENTATIVE DISTRICT 47A  
County Hennepin ..... 1914  
TOTAL ..... 1914

IR DON HALBLADE  
JOEL JACOBS  
STATE REPRESENTATIVE DISTRICT 49B  
County Anoka ..... 2906  
TOTAL ..... 2906

IR SALLY OLSEN  
SUZANNE BRANDON  
STATE REPRESENTATIVE DISTRICT 44A  
County Hennepin ..... 1692  
TOTAL ..... 1692

IR JOHN COVELL  
LYNDON CARLSON  
STATE REPRESENTATIVE DISTRICT 46B  
County Hennepin ..... 2725  
TOTAL ..... 2725

IR MARK TEMKE  
DARBY NELSON  
STATE REPRESENTATIVE DISTRICT 49A  
County Anoka ..... 1373  
Hennepin ..... 1177  
Wright ..... 8  
TOTAL ..... 2558

IR JERNICKER BOCKWER  
RICHARD CASSWELL  
STATE REPRESENTATIVE DISTRICT 43B  
County Hennepin ..... 1642  
TOTAL ..... 1642

IR BOB BERGE  
ANN REST  
STATE REPRESENTATIVE DISTRICT 46A  
County Hennepin ..... 2271  
TOTAL ..... 2271

IR BILL SCHREIBER  
JOSEPH GLEASON  
STATE REPRESENTATIVE DISTRICT 48B  
County Hennepin ..... 1941  
TOTAL ..... 1941

STATE REPRESENTATIVE DISTRICT 51A	DFL		IR GORDON BACKLUND	DFL		IR BRIAN CRAMPTON	DFL		IR JIM CONTOLIS	DFL		IR	DFL		IR ASTER E NEVE	IR TONY BENNETT	IR CONNIE ZIMJEWSKI			
	ALICE JOHNSON			WAYNE SIMONEAU			GORDON VOSS			DAN KNUTH			NEIL KRICK					DICK PELLOW		
	STAN KOWALSKI																			
	County			County			County			County			County					County		
	Anoka .....	2118		877	832		Anoka .....	2966		640	Anoka .....		1605	345				Ramsey .....	2289	398
TOTAL .....	2129	879	834	TOTAL .....	2966	640	TOTAL .....	2317	481	TOTAL .....	2289	398	583	TOTAL .....	2227					
STATE REPRESENTATIVE DISTRICT 53B	DFL		IR BRAD STANUIS	DFL		IR DON VALENTINO	DFL		IR DAVE RACER	DFL		IR	DFL		IR	DFL		IR HARRISON		
	TOM HEIMERL			BILL DAVISON			DICK KOSTOHRYZ			BILL BRESLIN			DOUGLAS SWENSON			CHUCK HOFFMAN				
	County			County			County			County			County			County				
	Ramsey .....	2427		950	835		Ramsey .....	2526		835	Ramsey .....		2816	639		Washington .....	2332		961	961
TOTAL .....	2452	953		TOTAL .....	2526	835	TOTAL .....	2816	639	TOTAL .....	2332	961	TOTAL .....	2176						
STATE REPRESENTATIVE DISTRICT 56A	DFL		IR BARB LONG	DFL		IR RUSSELL DAVISON	DFL		IR DON HANSEN	DFL		IR	DFL		IR	DFL		IR JOHN STILLS		
	LEN PRICE			PAT BEARD			JAMES RICE			JEFFERSON RICHARD			FRED ASKEW			CURTIS VARNADO			JOHN SARNA	
	County			County			County			County			County			County				
	Washington .....	2175		593	503		Washington .....	2879		503	Hennepin .....		3676	524		Hennepin .....	2544		174	168
TOTAL .....	2817	733		TOTAL .....	2879	503	TOTAL .....	3676	524	TOTAL .....	2544	174	168	TOTAL .....	4107					

# CHAPTER 8 ELECTIONS

338

DFL	IR	DFL
PHYLLIS KAHN	VAUGHN FRANCIS	DEE LONG
CHARLETT		
STATE REPRESENTATIVE DISTRICT 58B		STATE REPRESENTATIVE DISTRICT 59A
County Hennepin ..... 3651	231 167	County Hennepin ..... 3791
TOTAL ..... 3651	231 167	TOTAL ..... 3791

DFL	IR
TODD OTTIS	KEN GATTEN
STATE REPRESENTATIVE DISTRICT 59B	
County Hennepin ..... 3633	517
TOTAL ..... 3633	517

DFL	IR
KAREN CLARK	ALLASON OWENS
STATE REPRESENTATIVE DISTRICT 60A	
County Hennepin ..... 2231	357
TOTAL ..... 2231	357

DFL	IR
PETER MCCLAUGHIN	ESTELLE FARMER
STATE REPRESENTATIVE DISTRICT 60B	
County Hennepin ..... 2980	368
TOTAL ..... 2980	368

DFL	IR	DFL	IR
LEE GREENFIELD	ROBERT MARSH	WESLEY SKOGLUND	NELS CHRISTENSEN
STATE REPRESENTATIVE DISTRICT 61A		STATE REPRESENTATIVE DISTRICT 61B	
County Hennepin ..... 3081	407	County Hennepin ..... 4191	868
TOTAL ..... 3081	407	TOTAL ..... 4191	868

DFL	IR
KEN NELSON	TIM ENGSTROM
STATE REPRESENTATIVE DISTRICT 62A	
County Hennepin ..... 4848	1269
TOTAL ..... 4848	1269

DFL	IR
JEAN WAGGENIUS	JULIE MORSE
STATE REPRESENTATIVE DISTRICT 62B	
County Hennepin ..... 4352	1070 1205
TOTAL ..... 4352	1070 1205

DFL	IR
BETTY ELLIS	JOHN ROSE
STATE REPRESENTATIVE DISTRICT 63A	
County Hennepin ..... 427	247
Ramsey ..... 2171	995
TOTAL ..... 2598	1242

DFL	IR	DFL	IR
ANN WYNIA	KIM RECKINGER	KATELLENGA	WARREN ANDERSON
STATE REPRESENTATIVE DISTRICT 63B		STATE REPRESENTATIVE DISTRICT 64A	
County Ramsey ..... 4064	547	County Ramsey ..... 5315	530
TOTAL ..... 4064	547	TOTAL ..... 5315	530

DFL	IR
HOWARD HORENSTEIN	BILL BATCHELOR
STATE REPRESENTATIVE DISTRICT 64B	
County Ramsey ..... 4721	936
TOTAL ..... 4721	936

DFL	IR
FRED C NORTON	EUNICE SMITH
STATE REPRESENTATIVE DISTRICT 65A	
County Ramsey ..... 2580	187
TOTAL ..... 2580	187

DFL	IR
ANGELITA ESTRADA	SANDY PAPPAS
STATE REPRESENTATIVE DISTRICT 65B	
County Ramsey ..... 910	3111
TOTAL ..... 910	3111

	DFL		IR
	T O M O S T H O F F	O S C A R R O G E R	A L L A F O N T A I N E
STATE REPRESENTATIVE DISTRICT 66A			
County			
Ramsey .....	3671	597	347
TOTAL .....	3671	597	347

	DFL		IR
	R I C H O C C O N N O R		B O B F E R D E N E R
STATE REPRESENTATIVE DISTRICT 66B			
County			
Ramsey .....	2665		495
TOTAL .....	2665		495

	DFL		IR
	R A N D Y C K E L L Y		D A V I D H E L B E R G
STATE REPRESENTATIVE DISTRICT 67A			
County			
Ramsey .....	3876		392
TOTAL .....	3876		392

	DFL		IR
	R A U G E R R I C H A R D	S T E V E T R I M B L E	P H I L K R I N K I E
STATE REPRESENTATIVE DISTRICT 67B			
County			
Ramsey .....	656	3139	547
TOTAL .....	656	3139	547

# VOTER PARTICIPATION AND VOTE FOR CONSTITUTIONAL OFFICERS

## NOVEMBER 4, 1986 GENERAL ELECTION

### CHAPTER 8 ELECTIONS

340

County	VOTER PARTICIPATION			GOVERNOR AND LIEUTENANT GOVERNOR					SECRETARY OF STATE		STATE AUDITOR		STATE TREASURER			ATTORNEY GENERAL		
	PERSONS REGISTERED	PERSONS VOTING	TOTAL PERSONS VOTING	DFL	IR	WLP	SWP	LIB	DFL	IR	DFL	IR	DFL	IR	COM	DFL	IR	GRP
				RUDY MARLENE PERPICH JOHNSON	CAL DENNIS LUDWIG SCHULSTAD	WZ CORY R. JOHNSON BRUST	TO AUGUST NIMTZ JAX	JOSEPH MUDGE ROHNER III	JOAN ANDERSON GROWE	DON KOENIG	JOHN DOOLEY	ARNE CARLSON	MICHAEL A. MCGRATH	JOHN DREW	HELEN KRUTH	HUBERT H. HUMPHREY	IR LEW FREEMAN	GRP DERRICK P. GRIMMER
Aitkin	9412	457	6319	3678	2521	24	12	22	4238	1939	3113	2992	3685	2312	66	4423	1793	68
Anoka	114184	5395	63624	37103	24125	122	75	170	43049	18963	29201	31486	35849	24066	709	46613	15101	734
Becker	15668	1050	10406	4899	5155	42	15	13	6314	3713	4385	5604	5214	4623	108	6782	3280	89
Beltrami	18536	1778	11997	6841	4779	36	21	22	7950	3627	5580	5944	6664	4596	158	8237	3276	182
Benton	13747	1182	9451	4702	4420	61	13	18	5886	3151	4127	4756	4885	3814	113	6576	2468	99
Big Stone	4502	240	2964	1696	1211	7	5	5	2139	772	1639	1251	1892	972	22	2258	649	19
Blue Earth	35992	2451	18490	9231	8275	28	36	26	11508	6180	7325	10549	9289	8139	168	12678	5166	224
Brown	16278	839	9458	3946	5173	12	12	15	5452	3549	3246	5717	4110	4683	79	6278	2818	83
Carlton	17122	820	10208	7081	2381	26	8	11	7404	2229	5308	4513	6720	2831	125	8000	1860	88
Carver	23137	1753	14648	6280	7160	30	14	33	7770	5734	4888	8932	5710	7863	116	8916	5061	183
Cass	14298	847	9793	4947	4619	59	14	35	6002	3558	4039	5368	4919	4366	123	6146	3287	136
Chippewa	8339	461	5403	2528	2407	1	6	5	3286	1779	2363	2794	2739	2296	58	3586	1600	42
Chisago	15289	961	10141	5630	4217	30	17	18	6913	3034	4923	4928	5731	3977	86	7242	2606	101
Clay	31738	1923	15572	8255	6432	26	22	23	9654	5070	6423	8527	8169	6286	188	10832	4257	104
Clearwater	4930	394	3828	2231	1492	19	9	9	2520	1155	2071	1572	2275	1315	33	2620	1037	37
Cook	2713	122	2015	1186	780	8	0	6	1295	685	818	1113	1055	853	13	1305	640	17
Cottonwood	8981	522	5831	2480	3242	16	6	2	3549	2135	2480	3159	2896	2663	38	3917	1756	41
Crow Wing	24878	1765	17986	8335	8525	36	9	13	10486	6415	7238	9882	8951	7771	179	11568	5674	198
Dakota	129687	7830	69152	34084	31781	185	100	188	40073	24733	25623	38421	31225	31433	585	44284	21251	677
Dodge	9036	675	6010	2999	2860	22	8	14	3659	2020	2173	3438	2900	2618	79	3970	1784	62
Douglas	18437	1086	11617	5044	6166	19	7	14	6802	4482	3758	7518	5207	5848	88	7346	3936	90
Faribault	11338	397	8210	3916	4120	14	5	11	5174	2843	3159	4817	4286	3544	80	5653	2354	42
Fillmore	12123	715	7804	3598	3596	8	9	14	4376	2865	2730	4631	3515	3655	66	4766	2656	67
Freeborn	20163	936	12466	6271	5151	30	7	13	8014	3717	5868	6067	7011	4666	84	8746	3295	84
Goodhue	23279	1444	15440	7116	7163	33	13	21	9357	5083	5392	9298	7092	7298	126	10226	4584	119
Grant	4561	221	3545	1879	1613	6	1	4	2372	1076	1678	1748	1968	1416	18	2537	887	65
Hennepin	619423	29138	320166	176352	130198	782	1074	1205	192430	104621	119293	172905	150585	136794	3219	206071	96513	4883
Houston	10474	575	6553	3750	2594	34	17	21	3777	2510	3039	3167	3294	2880	53	3969	2315	68
Hubbard	9008	723	6861	3199	3547	30	2	8	4085	2629	2707	3921	3349	3180	70	4282	2354	74
Isanti	11551	232	8326	4900	3194	29	10	23	5647	2541	4143	3989	4718	3277	101	5895	2223	88
Itasca	27895	902	17398	11387	5180	53	24	37	12376	4318	9048	7481	10871	5270	214	13098	3597	134

Jackson	7285	506	5115	2606	2371	20	13	3	3495	1520	2730	2180	3083	1851	16	3779	1220	42
Kanabec	6797	531	4826	2818	1906	15	4	8	3276	1430	2409	2265	2686	1926	31	3460	1227	44
Kandiyohi	23233	1545	14988	7985	6517	42	15	34	9594	4590	6231	7939	7518	6359	96	10503	3897	111
Kittson	3985	246	2935	1727	1144	10	4	5	2072	792	1562	1257	1782	1012	15	2134	729	20
Koochiching	9408	325	5944	4064	1661	22	13	12	4464	1253	3345	2378	4072	1584	50	4691	1061	55
Lac Qui Parle	6152	291	4530	2487	1958	9	1	5	3080	1334	2314	2061	2618	1700	32	3218	1179	41
Lake	6998	316	5068	3980	1018	10	16	12	3939	1064	3025	1947	3656	1234	54	4179	792	36
Lake of the Wds	2163	99	1317	756	538	3	3	5	828	447	647	628	761	495	9	897	386	8
LeSueur	13976	1803	9328	5064	3971	20	17	18	6125	2971	4537	4455	5420	3516	55	6582	2499	85
Lincoln	4329	230	3155	1243	1847	5	2	2	2045	1025	1553	1422	1815	1183	13	2254	814	25
Lyon	14018	1153	9671	3729	6243	21	22	17	6383	3519	4295	5512	4920	4709	169	6863	2976	108
Mahnomen	3120	217	2485	1445	986	9	7	5	1694	704	1333	1020	1523	807	22	1820	581	23
Marshall	7425	358	5543	3521	1885	24	5	10	3907	1444	3093	1768	2653	1444	25	3167	993	28
Martin	13489	816	9699	3918	5249	28	5	4	5472	3867	3352	5932	4344	4803	80	5970	3410	47
McLeod	16079	996	10449	4396	5684	52	16	24	5787	4154	3792	6084	4255	5492	72	6489	3525	95
Meeker	11213	962	8776	4475	3979	27	15	14	5522	3061	3758	4725	4377	3983	82	6107	2373	97
Millie Lacs	10621	597	7177	3953	2786	16	13	9	4613	2110	3236	3240	3663	2813	119	4962	1803	103
Morrison	16660	945	11946	6633	5014	38	19	26	7703	3766	5791	5456	6845	4164	127	8708	2782	81
Mower	23398	1025	16327	9184	6203	106	116	37	11624	4113	9141	6622	10482	4954	154	12288	3430	254
Murray	6376	405	5025	2111	2804	12	15	10	3473	1379	2736	2065	2991	1738	60	3705	1162	37
Nicollet	15825	1003	9104	4487	4205	20	25	13	5641	3253	3312	5428	4274	4245	126	6001	2754	103
Nobles	11065	848	7923	3705	3436	29	6	8	4942	2408	4074	3397	4351	2957	80	5649	1954	40
Norman	5620	306	3968	2246	1619	14	9	12	2686	1161	1989	1834	2390	1384	28	2885	962	22
Olmsted	53378	2720	28148	13553	13746	61	41	91	14551	11394	7843	17956	10903	14236	239	16347	10144	184
Otter Tail	30262	1655	20195	8692	10767	48	26	51	10800	7998	7049	11529	8476	9756	183	11732	7162	149
Pennington	9039	613	5714	3355	2052	19	7	5	3807	1549	2813	2614	3372	1945	55	4141	1363	31
Pine	10718	563	7474	4739	2568	28	10	17	5281	1998	3638	3563	4394	2646	93	5510	1745	63
Pipestone	5921	329	4448	1818	2529	15	2	6	2640	1676	2126	2166	2347	1875	34	2997	1322	28
Polk	18842	1356	13340	7169	5125	29	7	12	8394	3937	6230	6431	7359	5002	126	9238	3578	70
Pope	6829	473	5106	2654	2351	14	7	12	3376	1643	2254	2713	2799	2071	49	3610	1255	46
Ramsey	274895	15457	148765	85003	56532	633	519	564	93748	40771	63606	67767	74165	55056	1457	101775	35446	2066
Red Lake	2816	215	2167	1417	685	11	6	2	1642	459	1341	735	1530	534	16	1733	368	25
Redwood	10178	563	7108	2330	4678	14	5	9	3905	3006	2531	4325	3049	3626	155	4420	2474	60
Renville	12381	485	7919	3751	3909	23	10	15	4956	2787	3609	4060	4008	3514	93	5572	2135	73
Rice	26322	1772	16034	8534	6501	68	55	39	10338	4460	6509	8195	8148	6325	194	11111	3963	217
Rock	6224	433	4941	1908	2893	16	5	8	2959	1795	2270	2445	2587	2066	35	3344	1416	43
Roseau	7145	531	6003	3534	2296	22	8	7	3904	1886	2894	2809	3374	2273	37	4001	1771	34
Scott	26112	1720	17108	9099	7299	28	18	20	10916	5524	7229	9076	8642	7464	136	10944	5488	237
Sherburne	17499	1299	10194	5461	4289	27	14	21	6460	3314	4333	5349	5150	4311	122	6876	2935	94
Sibley	8679	409	6357	2695	3453	19	15	13	3775	2363	2537	3481	2886	3019	73	4275	1846	66
St. Louis	133087	4405	80807	63413	14840	205	186	208	59789	14679	41073	31218	52225	18216	171	64763	11196	651
Stearns	60682	5499	38731	18231	18987	170	76	109	23080	13463	14830	20956	18497	16570	487	25150	10742	519
Steele	17980	921	9576	3886	4873	24	6	11	5220	3519	3296	5576	4140	4456	85	6078	2976	61
Stevens	6752	370	4283	2263	1937	6	10	6	2777	1384	1955	2132	2284	1795	29	3043	1133	25
Swift	6917	424	5103	3133	1877	13	3	7	3769	1270	3043	1935	3364	1575	29	4006	972	49
Todd	13854	812	9749	4792	4748	43	15	20	6159	3309	4410	4878	5129	3982	140	6596	2792	101
Traverse	3268	156	2455	1307	1084	9	5	2	1731	624	1262	1052	1428	840	22	1860	516	14
Wabasha	10570	562	7171	3538	3416	20	11	39	4202	2745	2862	4005	3479	3296	90	4632	2256	90
Wadena	8917	451	5518	2414	3059	15	6	10	3109	2351	2123	3284	2452	2879	36	3256	2154	47
Waseca	10310	617	6722	2979	3240	12	8	8	4050	2195	2602	3817	3251	3008	63	4463	2006	52
Washington	70808	4498	39758	19672	18056	94	63	109	23990	13746	15728	22302	19571	17609	327	26303	11940	458
Watsonwan	7120	345	5163	2282	2551	6	3	5	3035	1819	1964	2890	2356	2363	80	3376	1634	31
Wilkin	4407	307	3076	1557	1475	9	3	3	1893	1069	1288	1672	1498	1350	18	2031	949	17
Winona	26216	1340	14793	8012	6184	60	47	78	9118	4263	5835	7183	7482	5303	261	9555	3942	162
Wright	35170	2784	20133	10659	8887	51	20	29	12992	6704	9163	10264	10474	8637	168	13747	5817	178
Yellow Medicine	8021	423	5539	2695	2767	16	2	4	3689	1736	2654	2738	3072	2251	34	3953	1460	50
<b>TOTAL</b>	<b>2477273</b>	<b>137864</b>	<b>1456579</b>	<b>788622</b>	<b>506755</b>	<b>4208</b>	<b>3151</b>	<b>3852</b>	<b>911977</b>	<b>459927</b>	<b>608913</b>	<b>747219</b>	<b>741144</b>	<b>589507</b>	<b>13817</b>	<b>985569</b>	<b>399483</b>	<b>16394</b>

# VOTE FOR UNITED STATES REPRESENTATIVE BY COUNTY

## NOVEMBER 4, 1986 GENERAL ELECTION

	DFL TIMOTHY J TIM PENNY	IR PAUL H GRAWE
<b>DISTRICT 1</b>		
<b>County</b>		
Blue Earth .....	13120	4874
Dakota .....	204	53
Dodge .....	4206	1680
Fillmore .....	5443	2041
Freeborn .....	8983	2991
Goodhue .....	10397	4012
Houston .....	4579	1782
LeSueur .....	6849	2191
Mower .....	12529	3392
Olmsted .....	17536	9536
Rice .....	11444	3744
Scott .....	3377	1004
Steele .....	6167	2794
Wabasha .....	4919	2102
Waseca .....	4813	1667
Winona .....	10449	3887
<b>TOTAL .....</b>	<b>125115</b>	<b>47750</b>

	DFL DAVE JOHNSON	IR VIN WEBER
<b>DISTRICT 2</b>		
<b>County</b>		
Big Stone .....	1757	1165
Brown .....	4133	5080
Chippewa .....	2644	2533
Cottonwood .....	2669	3033
Douglas .....	4943	6397
Faribault .....	3539	4527
Grant .....	1567	1506
Jackson .....	2844	2225
Kandiyohi .....	7473	6912
Lac Qui Parle .....	2422	2046
LeSueur .....	74	80
Lincoln .....	1599	1517
Lyon .....	4785	5199
Martin .....	3900	5428
McLeod .....	4097	5982
Meeker .....	3984	4688
Murray .....	2682	2293
Nicollet .....	4093	4741
Nobles .....	4039	3495
Pipestone .....	2070	2311
Pope .....	2621	2412
Redwood .....	2694	4301
Renville .....	3913	3838
Rock .....	2187	2655
Sibley .....	2976	3270
Stevens .....	2135	2077
Swift .....	3317	1722
Traverse .....	1336	1066
Watonwan .....	2198	2704
Wright .....	2464	2459
Yellow Medicine .....	2893	2587
<b>TOTAL .....</b>	<b>94048</b>	<b>100249</b>

	DFL RAY STOCK	IR BILL FRENZEL
<b>DISTRICT 3</b>		
<b>County</b>		
Carver .....	4019	9876
Dakota .....	15343	31343
Goodhue .....	109	188
Hennepin .....	30431	78143
Scott .....	4359	7884
<b>TOTAL .....</b>	<b>54261</b>	<b>127434</b>

	DFL BRUCE F VENTO	IR HAROLD STASSEN
<b>DISTRICT 4</b>		
<b>County</b>		
Dakota .....	11981	5799
Ramsey .....	100241	35995
Washington .....	440	132
<b>TOTAL .....</b>	<b>112662</b>	<b>41926</b>

	DFL M A R T I N  S A B O	IR R I C K  S E R R A	AWG C L I F F O R D  G R E E N E
<b>DISTRICT 5</b>			
County			
Hennepin .....	105410	37583	2004
<b>TOTAL .....</b>	<b>105410</b>	<b>37583</b>	<b>2004</b>

	DFL G E R R Y  S I K O R S K I	IR B A R B A R A  Z W A C H  S Y K O R A
<b>DISTRICT 6</b>		
County		
Anoka .....	44930	17398
Hennepin .....	27261	18711
Ramsey .....	463	199
Sherburne .....	4143	2265
Washington .....	24585	13248
Wright .....	9216	5639
<b>TOTAL .....</b>	<b>110598</b>	<b>57460</b>

	DFL C O L L I N  P E T E R S O N	IR A R L A N  S T A N G E L A N D	CIT J O N  H A L L
<b>DISTRICT 7</b>			
County			
Becker .....	5112	5053	96
Beltrami .....	6065	5471	92
Benton .....	4958	4059	108
Clay .....	7200	7992	67
Clearwater .....	1928	1807	33
Grant .....	239	165	0
Hubbard .....	2925	3757	47
Kittson .....	1511	1392	13
Lake of the Wds .....	631	671	6
Mahnomen .....	1251	1190	19
Marshall .....	2911	2558	20
Morrison .....	5940	5761	93
Norman .....	2113	1803	18
Otter Tail .....	9081	10334	149
Pennington .....	2912	2623	18
Polk .....	6253	6535	50
Red Lake .....	1341	784	15
Roseau .....	2695	3189	21
Sherburne .....	1454	1143	21
Stearns .....	19146	17871	330
Todd .....	4764	4811	68
Wadena .....	2212	3268	32
Wilkin .....	1261	1787	10
<b>TOTAL .....</b>	<b>93903</b>	<b>94024</b>	<b>1326</b>

	DFL J A M E S  L O B E R S T A R	IR D A V E  R U E D
<b>DISTRICT 8</b>		
County		
Aitkin .....	3474	2774
Beltrami .....	113	56
Carlton .....	7405	2348
Cass .....	6038	3471
Chisago .....	6958	3037
Cook .....	1258	735
Crow Wing .....	10005	7014
Hubbard .....	30	15
Isanti .....	5712	2508
Itasca .....	12331	4316
Kanabec .....	3084	1652
Koochiching .....	4608	1256
Lake .....	4020	1007
Mille Lacs .....	4501	2073
Pine .....	5303	2057
Sherburne .....	544	255
St. Louis .....	60334	16741
<b>TOTAL .....</b>	<b>135718</b>	<b>51315</b>



## ELECTIONS

## ELECTIONS

**DISTRICT: 1A**

VOTER REGISTRATION		U.S. REP DISTRICT 7		U.S. REP DISTRICT		U.S. REP DISTRICT		STATE SEN DISTRICT 1		STATE REP DIST. 1A		GOVERNOR LT. GOV.		SECRETARY OF STATE		STATE AUDITOR		STATE TREASURER		ATTORNEY GENERAL																																																																																																																																																																																																																																																																																																																																																																																																																																																																																																																																																																																																																																																																																																								
VOTING PERSONS	PERSONS REGISTERED	PERSONS REGISTERED	TOTAL NUMBER OF PERSONS REGISTERED	COLLIN	1100102	STANGLAND	1100201	LEROY	JIM	12110201	JIM	1880201	PERKINSON	JOHNSON	JOAN	GROWE	JOHN	DOOLEY	JOHN	DOOLEY	HUBBARD																																																																																																																																																																																																																																																																																																																																																																																																																																																																																																																																																																																																																																																																																																							
																						PERSONS	PERSONS	PERSONS	PERSONS	PERSONS	PERSONS	PERSONS	PERSONS	PERSONS	PERSONS	PERSONS	PERSONS	PERSONS	PERSONS	PERSONS	PERSONS	PERSONS	PERSONS	PERSONS	PERSONS	PERSONS	PERSONS	PERSONS	PERSONS	PERSONS	PERSONS	PERSONS	PERSONS	PERSONS	PERSONS	PERSONS	PERSONS	PERSONS	PERSONS	PERSONS	PERSONS	PERSONS	PERSONS	PERSONS	PERSONS	PERSONS	PERSONS	PERSONS	PERSONS	PERSONS	PERSONS	PERSONS	PERSONS	PERSONS	PERSONS	PERSONS	PERSONS	PERSONS	PERSONS	PERSONS	PERSONS	PERSONS	PERSONS	PERSONS	PERSONS	PERSONS	PERSONS	PERSONS	PERSONS	PERSONS	PERSONS	PERSONS	PERSONS	PERSONS	PERSONS	PERSONS	PERSONS	PERSONS	PERSONS	PERSONS	PERSONS	PERSONS	PERSONS	PERSONS	PERSONS	PERSONS	PERSONS	PERSONS	PERSONS	PERSONS	PERSONS	PERSONS	PERSONS	PERSONS	PERSONS	PERSONS	PERSONS	PERSONS	PERSONS	PERSONS	PERSONS	PERSONS	PERSONS	PERSONS	PERSONS	PERSONS	PERSONS	PERSONS	PERSONS	PERSONS	PERSONS	PERSONS	PERSONS	PERSONS	PERSONS	PERSONS	PERSONS	PERSONS	PERSONS	PERSONS	PERSONS	PERSONS	PERSONS	PERSONS	PERSONS	PERSONS	PERSONS	PERSONS	PERSONS	PERSONS	PERSONS	PERSONS	PERSONS	PERSONS	PERSONS	PERSONS	PERSONS	PERSONS	PERSONS	PERSONS	PERSONS	PERSONS	PERSONS	PERSONS	PERSONS	PERSONS	PERSONS	PERSONS	PERSONS	PERSONS	PERSONS	PERSONS	PERSONS	PERSONS	PERSONS	PERSONS	PERSONS	PERSONS	PERSONS	PERSONS	PERSONS	PERSONS	PERSONS	PERSONS	PERSONS	PERSONS	PERSONS	PERSONS	PERSONS	PERSONS	PERSONS	PERSONS	PERSONS	PERSONS	PERSONS	PERSONS	PERSONS	PERSONS	PERSONS	PERSONS	PERSONS	PERSONS	PERSONS	PERSONS	PERSONS	PERSONS	PERSONS	PERSONS	PERSONS	PERSONS	PERSONS	PERSONS	PERSONS	PERSONS	PERSONS	PERSONS	PERSONS	PERSONS	PERSONS	PERSONS	PERSONS	PERSONS	PERSONS	PERSONS	PERSONS	PERSONS	PERSONS	PERSONS	PERSONS	PERSONS	PERSONS	PERSONS	PERSONS	PERSONS	PERSONS	PERSONS	PERSONS	PERSONS	PERSONS	PERSONS	PERSONS	PERSONS	PERSONS	PERSONS	PERSONS	PERSONS	PERSONS	PERSONS	PERSONS	PERSONS	PERSONS	PERSONS	PERSONS	PERSONS	PERSONS	PERSONS	PERSONS	PERSONS	PERSONS	PERSONS	PERSONS	PERSONS	PERSONS	PERSONS	PERSONS	PERSONS	PERSONS	PERSONS	PERSONS	PERSONS	PERSONS	PERSONS	PERSONS	PERSONS	PERSONS	PERSONS	PERSONS	PERSONS	PERSONS	PERSONS	PERSONS	PERSONS	PERSONS	PERSONS	PERSONS	PERSONS	PERSONS	PERSONS	PERSONS	PERSONS	PERSONS	PERSONS	PERSONS	PERSONS	PERSONS	PERSONS	PERSONS	PERSONS	PERSONS	PERSONS	PERSONS	PERSONS	PERSONS	PERSONS	PERSONS	PERSONS	PERSONS	PERSONS	PERSONS	PERSONS	PERSONS	PERSONS	PERSONS	PERSONS	PERSONS	PERSONS	PERSONS	PERSONS	PERSONS	PERSONS	PERSONS	PERSONS	PERSONS	PERSONS	PERSONS	PERSONS	PERSONS	PERSONS	PERSONS	PERSONS	PERSONS	PERSONS	PERSONS	PERSONS	PERSONS	PERSONS	PERSONS	PERSONS	PERSONS	PERSONS	PERSONS	PERSONS	PERSONS	PERSONS	PERSONS	PERSONS	PERSONS	PERSONS	PERSONS	PERSONS	PERSONS	PERSONS	PERSONS	PERSONS	PERSONS	PERSONS	PERSONS	PERSONS	PERSONS	PERSONS	PERSONS	PERSONS	PERSONS	PERSONS	PERSONS	PERSONS	PERSONS	PERSONS	PERSONS	PERSONS	PERSONS	PERSONS	PERSONS	PERSONS	PERSONS	PERSONS	PERSONS	PERSONS	PERSONS	PERSONS	PERSONS	PERSONS	PERSONS	PERSONS	PERSONS	PERSONS	PERSONS	PERSONS	PERSONS	PERSONS	PERSONS	PERSONS	PERSONS	PERSONS	PERSONS	PERSONS	PERSONS	PERSONS	PERSONS	PERSONS	PERSONS	PERSONS	PERSONS	PERSONS	PERSONS	PERSONS	PERSONS	PERSONS	PERSONS	PERSONS	PERSONS	PERSONS	PERSONS	PERSONS	PERSONS	PERSONS	PERSONS	PERSONS	PERSONS	PERSONS	PERSONS	PERSONS	PERSONS	PERSONS	PERSONS	PERSONS	PERSONS	PERSONS	PERSONS	PERSONS	PERSONS	PERSONS	PERSONS	PERSONS	PERSONS	PERSONS	PERSONS	PERSONS	PERSONS	PERSONS	PERSONS	PERSONS	PERSONS	PERSONS	PERSONS	PERSONS	PERSONS	PERSONS	PERSONS	PERSONS	PERSONS	PERSONS	PERSONS	PERSONS	PERSONS	PERSONS	PERSONS	PERSONS	PERSONS	PERSONS	PERSONS	PERSONS	PERSONS	PERSONS	PERSONS	PERSONS	PERSONS	PERSONS	PERSONS	PERSONS	PERSONS	PERSONS	PERSONS	PERSONS	PERSONS	PERSONS	PERSONS	PERSONS	PERSONS	PERSONS	PERSONS	PERSONS	PERSONS	PERSONS	PERSONS	PERSONS	PERSONS	PERSONS	PERSONS	PERSONS	PERSONS	PERSONS	PERSONS	PERSONS	PERSONS	PERSONS	PERSONS	PERSONS	PERSONS	PERSONS	PERSONS	PERSONS	PERSONS	PERSONS	PERSONS	PERSONS	PERSONS	PERSONS	PERSONS	PERSONS	PERSONS	PERSONS	PERSONS	PERSONS	PERSONS	PERSONS	PERSONS	PERSONS	PERSONS	PERSONS	PERSONS	PERSONS	PERSONS	PERSONS	PERSONS	PERSONS	PERSONS	PERSONS	PERSONS	PERSONS	PERSONS	PERSONS	PERSONS	PERSONS	PERSONS	PERSONS	PERSONS	PERSONS	PERSONS	PERSONS	PERSONS	PERSONS	PERSONS	PERSONS	PERSONS	PERSONS	PERSONS	PERSONS	PERSONS	PERSONS	PERSONS	PERSONS	PERSONS	PERSONS	PERSONS	PERSONS	PERSONS	PERSONS	PERSONS	PERSONS	PERSONS	PERSONS	PERSONS	PERSONS	PERSONS	PERSONS	PERSONS	PERSONS	PERSONS	PERSONS	PERSONS	PERSONS	PERSONS	PERSONS	PERSONS	PERSONS	PERSONS	PERSONS	PERSONS	PERSONS	PERSONS	PERSONS	PERSONS	PERSONS	PERSONS	PERSONS	PERSONS	PERSONS	PERSONS	PERSONS	PERSONS	PERSONS	PERSONS	PERSONS	PERSONS	PERSONS	PERSONS	PERSONS	PERSONS	PERSONS	PERSONS	PERSONS	PERSONS	PERSONS	PERSONS	PERSONS	PERSONS	PERSONS	PERSONS	PERSONS	PERSONS	PERSONS	PERSONS	PERSONS	PERSONS	PERSONS	PERSONS	PERSONS	PERSONS	PERSONS	PERSONS	PERSONS	PERSONS	PERSONS	PERSONS	PERSONS	PERSONS	PERSONS	PERSONS	PERSONS	PERSONS	PERSONS	PERSONS	PERSONS	PERSONS	PERSONS	PERSONS	PERSONS	PERSONS	PERSONS	PERSONS	PERSONS	PERSONS	PERSONS	PERSONS	PERSONS	PERSONS	PERSONS	PERSONS	PERSONS	PERSONS	PERSONS	PERSONS	PERSONS	PERSONS	PERSONS	PERSONS	PERSONS	PERSONS	PERSONS	PERSONS	PERSONS	PERSONS	PERSONS	PERSONS	PERSONS	PERSONS	PERSONS	PERSONS	PERSONS	PERSONS	PERSONS	PERSONS	PERSONS	PERSONS	PERSONS	PERSONS	PERSONS	PERSONS	PERSONS	PERSONS	PERSONS	PERSONS	PERSONS	PERSONS	PERSONS	PERSONS	PERSONS	PERSONS	PERSONS	PERSONS	PERSONS	PERSONS	PERSONS	PERSONS	PERSONS	PERSONS	PERSONS	PERSONS	PERSONS	PERSONS	PERSONS	PERSONS	PERSONS

Battle Twp. ....	P	31	0	20	9	11	-	-	-	-	12	7	9	11	11	9	16	4	12	8	14	6	13	6
Bennville Twp. ....	P	67	2	28	21	6	-	-	-	-	22	6	19	8	23	4	21	6	20	8	21	7	23	5
Hamre Twp. ....	P	23	0	17	11	6	-	-	-	-	15	2	14	2	15	2	15	2	12	4	11	4	15	2
Lee Twp. ....	P	35	3	24	8	16	-	-	-	-	14	10	9	15	11	13	12	12	10	14	13	11	14	10
Minnie Twp. ....	P	9	3	10	9	1	-	-	-	-	8	2	9	1	8	1	10	0	9	1	10	0	10	0
Nebish Twp. ....	P	183	10	143	89	52	-	-	-	-	100	37	96	39	96	44	105	28	93	40	102	30	107	28
O'Brien Twp. ....	P	44	0	34	14	20	-	-	-	-	21	13	18	16	14	19	17	16	10	23	17	17	17	17
Ponemah Prec	P	282	19	129	103	25	-	-	-	-	116	10	112	14	115	11	116	13	106	20	103	17	118	8
Quiring Twp. ....	P	45	1	38	20	17	-	-	-	-	23	15	21	16	19	19	22	16	19	18	20	18	21	17
Red Lake Agency Prec	P	498	126	386	295	80	-	-	-	-	321	52	314	52	320	63	329	44	301	71	307	57	339	35
Redby Prec	P	342	31	202	160	37	-	-	-	-	185	15	175	22	173	24	181	18	173	27	172	20	190	9
Shotley Twp. ....	P	48	3	35	21	13	-	-	-	-	24	11	21	14	23	11	24	11	19	16	23	11	26	8
Spruce Grove Twp. ....	P	37	4	26	19	7	-	-	-	-	21	4	25	1	21	5	22	3	19	5	21	3	23	2
Steenerson Twp. ....	P	32	0	19	11	8	-	-	-	-	17	1	17	1	16	2	16	2	18	0	17	0	17	1
Unorg. Dist. #1	P	27	0	15	10	5	-	-	-	-	14	1	13	2	11	3	13	2	10	4	11	3	12	3
Unorg. Dist. #2	P	20	0	17	8	9	-	-	-	-	8	8	9	7	8	9	11	5	11	5	9	6	11	5
Waskish Twp. ....	P	108	3	60	22	37	-	-	-	-	28	30	34	23	32	26	35	25	28	31	31	27	31	27
Woodrow Twp. ....	P	63	1	41	25	15	-	-	-	-	32	7	24	15	27	14	37	4	25	16	31	9	38	2
<b>COUNTY: 4 TOTALS:</b>		<b>1894</b>	<b>206</b>	<b>1244</b>	<b>855</b>	<b>365</b>	<b>-</b>	<b>-</b>	<b>-</b>	<b>-</b>	<b>981</b>	<b>231</b>	<b>939</b>	<b>259</b>	<b>943</b>	<b>279</b>	<b>1002</b>	<b>211</b>	<b>895</b>	<b>311</b>	<b>933</b>	<b>246</b>	<b>1025</b>	<b>185</b>

Arveson Twp.	P	53	0	34	21	13	-	-	-	-	20	14	18	16	17	17	25	8	17	15	19	13	24	9
Cannon Twp.	P	21	0	13	10	3	-	-	-	-	12	1	11	2	12	1	12	1	10	3	12	1	12	1
Caribou Twp.	P	30	1	24	8	15	-	-	-	-	16	8	6	18	16	8	14	8	12	10	14	8	14	9
Clow Twp.	P	30	0	19	7	12	-	-	-	-	8	11	9	10	8	11	10	9	6	13	7	12	11	8
Davis Twp.	P	45	3	34	17	17	-	-	-	-	20	13	15	19	19	14	20	11	14	17	18	13	23	9
Deerwood Twp.	P	118	5	74	37	36	-	-	-	-	45	29	34	40	38	35	40	30	38	31	37	31	46	27
Donaldson	P	46	8	41	22	17	-	-	-	-	33	5	27	13	26	12	35	4	24	11	27	7	34	4
Granville Twp.	P	63	4	60	26	34	-	-	-	-	48	12	42	18	47	13	49	10	36	22	49	11	51	7
Hallock	P	892	73	688	352	329	-	-	-	-	459	222	487	216	405	266	488	188	363	306	402	257	483	193
Hallock Twp.	P	69	8	65	45	20	-	-	-	-	51	13	44	20	43	19	50	14	41	22	48	14	55	10
Halma	P	47	4	36	9	26	-	-	-	-	17	18	17	19	16	19	18	16	11	24	11	22	16	19

Hampden Twp. ....	P	46	3	38	16	22	-	-	-	-	26	12	18	20	24	14	26	11	18	20	20	17	28	9
Hazleton Twp. ....	P	64	5	48	29	18	-	-	-	-	34	14	31	16	30	18	37	11	29	19	31	17	41	7
Hill Twp. ....	P	22	1	15	10	5	-	-	-	-	12	3	12	3	8	7	12	3	10	5	10	5	11	3
Humboldt .....	P	49	5	31	18	12	-	-	-	-	24	7	27	4	20	11	24	7	16	15	18	13	26	5
Jupiter Twp. ....	P	105	3	86	34	52	-	-	-	-	51	34	48	38	49	35	56	30	41	43	47	36	56	28
Karlstad .....	P	617	19	380	161	214	-	-	-	-	206	164	186	185	164	206	220	151	136	226	186	168	243	124
Kennedy .....	P	256	22	217	115	100	-	-	-	-	162	53	166	50	135	78	160	53	129	82	138	72	163	51
Lake Bronson .....	P	229	14	134	90	42	-	-	-	-	108	25	101	33	100	28	111	22	93	32	108	21	112	18
Lancaster .....	P	232	25	198	110	81	-	-	-	-	155	33	159	33	119	69	152	31	117	63	135	44	156	30
McKinley Twp. ....	P	31	1	18	7	8	-	-	-	-	14	1	13	3	13	3	13	1	11	1	9	3	12	3
North Red River .....	P	15	1	11	9	2	-	-	-	-	11	0	9	2	9	2	9	2	10	1	10	1	11	0
Norway Twp. ....	P	52	1	32	12	20	-	-	-	-	17	14	13	19	13	19	19	11	13	18	13	18	20	12
Pelan Twp. ....	P	36	0	24	15	9	-	-	-	-	17	7	12	12	19	5	18	5	16	7	19	4	19	3
Percy Twp. ....	P	36	2	31	25	6	-	-	-	-	24	7	19	12	19	11	28	3	24	6	25	5	28	2
Poppleton Twp. ....	P	82	5	59	39	20	-	-	-	-	45	13	41	17	38	20	51	7	34	22	44	12	48	9
Richardsville Twp. ....	P	65	7	55	36	18	-	-	-	-	42	11	41	12	37	17	43	10	35	18	37	15	48	6
St. Joseph Twp. ....	P	48	0	33	26	7	-	-	-	-	29	4	30	3	25	7	27	6	26	6	29	4	29	3
St. Vincent .....	P	54	1	39	11	28	-	-	-	-	15	23	20	19	15	23	19	19	14	24	17	21	19	20
St. Vincent Twp. ....	P	76	1	64	18	45	-	-	-	-	27	35	31	33	22	40	27	33	21	37	21	38	32	29
Skane Twp. ....	P	43	6	32	19	13	-	-	-	-	32	0	30	2	31	1	30	2	23	9	28	3	31	1
South Red River .....	P	20	1	16	9	7	-	-	-	-	16	0	15	1	15	1	16	0	12	4	15	1	16	0
Spring Brook Twp. ....	P	62	0	40	21	19	-	-	-	-	31	9	25	15	21	19	29	10	18	20	24	15	32	8
Svea Twp. ....	P	44	3	<u>40</u>	15	25	-	-	-	-	32	8	24	16	24	15	32	8	23	17	27	12	30	9
Tegner Twp. ....	P	45	0	30	19	11	-	-	-	-	19	11	21	9	16	14	20	10	19	11	19	11	20	10
Telen Twp. ....	P	97	2	62	24	38	-	-	-	-	36	26	41	20	34	28	37	24	30	32	34	27	40	20
Thompson Twp. ....	P	145	12	118	69	48	-	-	-	-	89	29	78	40	80	38	95	23	72	45	74	40	94	23

COUNTY: 35 TOTALS: 3985 246 2939 1511 1392 - - - - 2003 889 1901 1008 1727 1144 2072 792 1562 1257 1782 1012 2134 729

### 39 LAKE OF THE WOODS

Dist.No.1 P-A .....	P	24	0	18	13	5	-	-	-	-	13	5	15	3	12	5	13	5	12	6	11	7	15	3
Dist.No.1 P-B .....	P	374	28	252	133	119	-	-	-	-	175	76	182	70	167	81	173	73	141	106	158	86	188	61
Dist.No.2 P-A .....	P	191	9	118	55	61	-	-	-	-	72	45	71	46	73	44	75	42	58	58	70	47	84	33
Dist.No.2 P-B .....	P	269	14	178	91	84	-	-	-	-	111	64	115	58	104	73	114	58	88	82	102	65	124	49
Dist.No.3 P-A .....	P	220	9	130	65	63	-	-	-	-	87	42	82	46	86	44	83	40	69	57	78	46	90	36
Dist.No.3 P-B .....	P	65	2	43	30	12	-	-	-	-	31	9	31	11	32	10	34	7	31	9	35	5	35	5
Dist.No.3 P-C .....	P	156	8	87	39	48	-	-	-	-	49	36	42	44	40	43	44	37	33	47	41	37	53	31
Dist.No.4 P-A .....	P	256	4	127	39	87	-	-	-	-	53	74	64	60	43	83	63	62	37	86	47	77	56	69
Dist.No.4 P-B .....	P	169	3	93	46	45	-	-	-	-	62	30	55	37	62	30	66	27	45	47	62	29	67	20
Dist.No.5 P-A .....	P	254	10	140	63	74	-	-	-	-	78	59	66	72	66	70	82	52	69	66	80	52	95	42
Dist.No.5 P-B .....	P	133	8	96	54	41	-	-	-	-	66	29	66	29	64	27	72	19	56	37	67	19	77	15
Dist.No.5 P-C .....	P	52	4	35	3	32	-	-	-	-	8	27	10	25	7	28	9	25	8	27	10	25	13	22

COUNTY: 39 TOTALS: 2163 99 1317 631 671 - - - - 805 496 799 501 756 538 828 447 647 628 761 495 897 386

### Abbreviations

Party Labels: AWG = Amber Waves Grain; CIT = Citizens Party; COM = Communist Party; DFL = Democratic-Farmer-Labor; GRP = Grass Roots Party; IND = Independent; IR = Independent-Republican; LIB = Libertarian Party; SWP = Socialist Workers Party; WLP = Workers League.

Voting System Used in Precinct: C = Punch card; L = Lever machine; O = Optical Scan; P = Paper ballots.

Figures are taken from the official returns. For each office, votes by precinct are included for each candidate receiving at least 5% of the total votes cast for that office. Figures that have been amended to correct discrepancies are underlined. An asterisk indicates a recount total certified by the appropriate canvassing board.

**DISTRICT: 1A**

346

[illegible]

Augsburg Twp. ....	P	97	1	55	34	21	-	-	-	-	44	11	36	19	35	20	42	13	33	21	38	16	43	12
Cedar Twp. ....	P	72	0	55	28	27	-	-	-	-	37	18	27	28	31	22	38	17	26	29	35	19	39	15
Como Twp. ....	P	33	2	23	19	4	-	-	-	-	21	2	17	6	18	5	17	5	18	5	18	5	20	3
Donnelly Twp. ....	P	26	0	19	5	14	-	-	-	-	13	5	12	6	12	6	11	7	8	11	10	9	13	6
Eagle Point Wp. ....	P	67	1	42	28	13	-	-	-	-	36	5	38	3	36	5	40	1	34	7	35	5	38	3
East Park Twp. ....	P	11	0	7	6	1	-	-	-	-	6	1	1	6	7	0	7	0	6	1	6	0	6	0
Huntly Twp. ....	P	49	1	35	21	14	-	-	-	-	26	7	26	9	23	12	23	12	20	14	22	11	28	7
Lincoln Twp. ....	P	85	4	64	41	20	-	-	-	-	52	10	45	17	47	15	49	9	44	16	47	11	52	9
Linsell Twp. ....	P	30	2	18	14	4	-	-	-	-	13	5	14	4	16	2	16	1	15	3	15	3	15	3
Middle River ....	P	189	6	120	55	64	-	-	-	-	87	32	78	40	77	37	75	37	64	50	67	44	86	29
Moose River Twp. ....	P	37	0	22	12	8	-	-	-	-	15	7	13	9	13	9	13	9	11	10	11	9	14	7
Nelson Park Twp. ....	P	112	0	88	64	23	-	-	-	-	74	14	67	21	67	19	68	17	62	24	68	17	74	11
New Maine Twp. ....	P	123	2	66	32	33	-	-	-	-	46	19	41	25	35	29	49	14	27	35	40	21	50	14
Rollis Twp. ....	P	115	6	78	53	25	-	-	-	-	60	18	62	15	53	25	57	20	43	30	58	16	63	14
Snott Twp. ....	P	59	1	49	25	24	-	-	-	-	34	15	31	18	27	21	33	16	23	26	28	21	36	13
Spruce Valley Twp. ....	P	164	7	106	54	51	-	-	-	-	72	33	58	48	72	32	80	26	59	46	77	29	90	16
Strandquist ....	P	80	7	54	26	24	-	-	-	-	37	17	38	15	30	19	39	13	27	24	31	18	38	10
Thief Lake Twp. ....	P	51	3	42	31	11	-	-	-	-	34	8	33	9	34	8	41	1	34	7	36	3	36	5
Veldt Twp. ....	P	25	2	21	12	9	-	-	-	-	14	7	14	7	16	5	12	8	11	10	13	8	14	6
Wager Twp. ....	P	98	7	81	54	27	-	-	-	-	67	13	59	21	61	20	57	22	53	25	57	19	69	11
West Valley Twp. ....	P	86	2	57	26	31	-	-	-	-	42	12	38	18	37	17	38	14	30	18	29	18	41	13
Whiteford Twp. ....	P	33	2	29	19	10	-	-	-	-	22	6	20	8	20	8	23	5	19	7	20	6	21	7
Wright Twp. ....	P	122	0	82	68	14	-	-	-	-	75	5	65	17	73	8	70	9	57	22	64	11	76	2
COUNTY: 45 TOTALS:		1764	56	1213	727	472	-	-	-	-	927	270	833	369	840	344	898	276	724	441	825	319	962	216

Badger	P	186	0	164	88	71	-	-	-	-	106	54	56	107	96	60	120	36	84	69	98	51	117	36
Barnett Twp.	P	80	13	81	47	33	-	-	-	-	69	12	40	41	67	14	69	11	57	19	67	9	72	7
Barto Twp.	P	81	7	75	43	30	-	-	-	-	61	11	36	37	49	23	57	14	44	26	54	15	58	13
Beaver Twp.	P	86	2	55	19	34	-	-	-	-	35	16	25	28	33	20	32	18	30	21	28	19	33	17
Cedarbend Twp.	P	105	8	74	28	46	-	-	-	-	41	33	37	37	42	30	49	22	37	33	42	28	51	19
Deer Twp.	P	96	4	78	33	45	-	-	-	-	38	38	26	52	33	43	36	41	27	49	31	44	37	40
Dewey Twp.	P	74	3	55	30	25	-	-	-	-	40	14	34	21	36	16	42	13	31	23	38	16	41	14
Dieter Twp.	P	128	7	107	49	57	-	-	-	-	75	30	41	66	63	43	79	26	50	53	68	32	73	29
Enstrom Twp.	P	208	28	198	88	110	-	-	-	-	115	81	88	109	123	75	129	68	105	86	118	73	133	59

Falun Twp. ....	P	160	10	138	75	63	-	-	-	-	105	32	76	62	101	34	105	31	84	50	99	34	110	26
Golden Valley Twp. ....	P	73	0	52	20	29	-	-	-	-	28	22	22	28	28	23	35	13	24	26	28	19	34	16
Greenbush ....	P	468	0	388	169	187	-	-	-	-	241	114	190	187	218	130	241	103	191	154	218	124	263	87
Grimstad Twp. ....	P	108	5	103	58	45	-	-	-	-	68	34	48	53	72	31	76	23	61	40	64	35	84	16
Hereim Twp. ....	P	129	0	112	67	44	-	-	-	-	77	33	48	64	77	32	82	26	71	38	70	37	79	32
Huss Twp. ....	P	87	4	74	28	46	-	-	-	-	33	39	27	46	32	41	35	36	25	46	26	43	34	37
Jadis Twp. ....	P	306	32	282	115	162	-	-	-	-	178	99	102	179	153	121	176	97	133	133	150	114	179	89
Lake Twp. ....	P	442	64	361	125	229	-	-	-	-	168	190	126	233	190	165	205	147	134	216	165	183	212	138
Laona Twp. ....	P	208	16	139	60	77	-	-	-	-	69	67	71	66	72	59	82	50	66	65	77	53	84	45
Lind Twp. ....	P	60	5	43	11	30	-	-	-	-	21	20	12	30	23	19	23	20	14	23	17	23	21	20
Malung Twp. ....	P	194	20	183	102	78	-	-	-	-	135	46	81	102	137	42	138	41	101	73	128	49	145	35
Micknock Twp. ....	P	160	16	140	81	55	-	-	-	-	90	47	62	77	88	46	103	34	76	61	89	44	101	32
Moose Twp. ....	P	74	4	64	33	31	-	-	-	-	47	17	21	43	38	26	49	8	29	26	39	17	50	11
Moranville Twp. ....	P	366	28	275	104	170	-	-	-	-	127	148	118	156	136	139	162	113	115	158	136	134	167	108
Nereson Twp. ....	P	44	1	34	23	11	-	-	-	-	29	5	12	22	18	15	30	4	13	18	17	13	27	7
Palmville Twp. ....	P	32	2	29	10	19	-	-	-	-	19	9	9	20	12	16	16	12	9	19	12	15	13	15
Pohlitz Twp. ....	P	28	2	22	15	7	-	-	-	-	18	4	11	11	17	5	18	3	15	7	18	4	19	3
Polonia Twp. ....	P	37	2	31	18	13	-	-	-	-	25	6	14	17	26	5	17	11	14	8	17	6	27	1
Poplar Grove Twp. ....	P	68	1	55	38	16	-	-	-	-	41	13	32	21	43	12	43	8	37	10	38	9	42	5
Reine Twp. ....	P	43	9	47	30	16	-	-	-	-	28	18	23	24	36	10	41	5	35	12	34	8	37	8
Roosevelt ....	P	79	0	56	25	30	-	-	-	-	34	22	30	26	26	28	39	16	22	31	28	25	37	14
Roseau ....	P	1331	85	1101	436	647	-	-	-	-	645	426	428	660	625	447	682	382	488	563	572	462	705	362
Ross Twp. ....	P	166	11	146	78	67	-	-	-	-	96	44	45	99	91	50	105	34	73	64	86	54	108	35
Skagen Twp. ....	P	93	0	82	26	53	-	-	-	-	49	31	17	63	38	42	43	35	34	42	39	37	43	34
Soler Twp. ....	P	70	9	60	39	19	-	-	-	-	49	9	32	27	50	10	48	12	46	13	49	9	52	7
Spruce Twp. ....	P	296	20	276	136	137	-	-	-	-	174	96	121	154	172	99	187	77	141	118	164	97	189	76
Stafford Twp. ....	P	140	9	122	60	59	-	-	-	-	72	48	50	72	72	46	79	40	59	57	70	47	80	40
Stokes Twp. ....	P	108	13	94	50	43	-	-	-	-	63	31	49	45	68	25	73	20	60	34	63	29	74	19
Strathcona ....	P	25	0	24	11	13	-	-	-	-	15	8	14	10	13	11	13	10	13	11	14	9	15	8
Warroad ....	P	726	91	583	227	342	-	-	-	-	320	249	320	251	320	243	345	226	246	314	303	253	355	211
COUNTY: 68 TOTALS:		7145	531	6003	2695	3189	-	-	-	-	3644	2216	2594	3326	3534	2296	3904	1886	2894	2809	3374	2273	4001	1771
DISTRICT: 1A TOTALS		16951	1138	12716	6419	6089	-	-	-	-	8360	4182	7066	5463	7800	4601	8704	3612	6722	5446	7675	4345	9019	3287
% OF VOTERS			8.9	100.0	50.5	47.9	-	-	-	-	65.7	32.3	55.6	43.0	61.3	36.2	68.4	28.4	52.9	42.8	60.4	34.2	70.9	25.8

VOTES POLLED ON:  
NOVEMBER 4, 1986

DISTRICT: 18

VOTING SYSTEM	VOTER REGISTRATION				U.S. REP DISTRICT 7		U.S. REP DISTRICT		U.S. REP DISTRICT		STATE SEN DISTRICT 1			STATE REP DIST. 18		GOVERNOR LT. GOV.		SECRETARY OF STATE		STATE AUDITOR		STATE TREASURER		ATTORNEY GENERAL								
	PERSONS REGISTERED	PERSONS OFF 7 A M	PERSONS REGISTERED ON ELECTION DAY	PERSONS VOTING TOTAL NUMBER OF	COLLIN PETERSON	ARLAN STANGELAND	DFL	IR	DFL	IR	DFL	IR	WALLY SPARBY	DFL	IR	PERPICHON AND JOHNSON	DFL	IR	JOAN GROVE	DFL	IR	JOHN DOOLEY	DFL	IR	JOHN DOOLEY	DFL	IR	JOHN DOOLEY	DFL	IR	JOHN DOOLEY	DFL

#### 45 MARSHALL

Agder Twp. ....	P	77	0	51	27	24	-	-	-	-	37	14	44	-	31	19	34	15	28	21	34	16	38	12
Alma Twp. ....	P	85	1	79	44	33	-	-	-	-	66	12	69	-	57	20	62	13	53	22	61	14	65	11
Alvarado ....	P	245	15	179	81	94	-	-	-	-	138	33	161	-	112	64	129	44	96	71	107	62	135	39
Argyle ....	P	433	16	317	161	145	-	-	-	-	256	57	295	-	208	95	235	66	193	107	213	81	259	43
Big Woods Twp. ....	P	89	4	65	42	23	-	-	-	-	61	4	60	-	56	9	57	8	47	18	51	11	59	6
Bloomer Twp. ....	P	67	2	47	29	17	-	-	-	-	38	9	43	-	25	21	34	12	30	14	31	13	34	11
Boxville Twp. ....	P	35	1	36	17	19	-	-	-	-	31	5	36	-	25	11	30	6	16	20	21	15	27	8
Comstock Twp. ....	P	95	7	76	33	43	-	-	-	-	58	15	64	-	48	24	55	16	41	24	39	25	50	17
East Valley Twp. ....	P	43	1	22	14	8	-	-	-	-	17	5	20	-	14	7	20	1	15	6	18	3	19	1
Eckvold Twp. ....	P	65	3	51	44	7	-	-	-	-	47	2	49	-	45	4	47	3	44	4	45	2	46	3
Espelle Twp. ....	P	40	1	23	16	7	-	-	-	-	17	6	21	-	14	9	16	5	13	7	13	6	17	4
Excel Twp. ....	P	175	0	137	72	65	-	-	-	-	96	41	127	-	62	71	95	41	59	73	85	48	103	30
Foldahl Twp. ....	P	81	4	69	37	32	-	-	-	-	47	22	57	-	40	29	44	23	35	32	41	25	50	15
Fork Twp. ....	P	20	4	15	6	9	-	-	-	-	15	0	13	-	14	1	10	5	13	1	12	1	14	0
Grand Plain Twp. ....	P	54	3	44	34	9	-	-	-	-	38	6	34	-	28	15	31	10	26	13	26	11	34	6
Grygla ....	P	138	9	111	67	42	-	-	-	-	76	34	102	-	76	34	83	24	67	38	76	30	83	26
Holt ....	P	44	2	31	17	13	-	-	-	-	23	7	26	-	20	9	22	8	18	12	20	9	24	4
Holt Twp. ....	P	94	6	67	39	28	-	-	-	-	38	29	52	-	36	29	45	19	35	29	43	20	46	19
McCrea Twp. ....	P	201	0	174	87	86	-	-	-	-	134	38	150	-	113	61	134	37	102	66	115	53	127	43
Marsh Grove Twp. ....	P	107	3	66	33	33	-	-	-	-	42	23	50	-	37	27	40	23	30	32	33	29	42	20
Middle River Twp. ....	P	87	1	78	35	43	-	-	-	-	58	20	70	-	51	25	55	20	46	30	49	27	62	15
Moylan Twp. ....	P	85	1	61	51	9	-	-	-	-	53	8	54	-	46	13	49	12	46	15	51	10	52	9
Newfolden ....	P	242	12	167	70	94	-	-	-	-	102	61	134	-	90	67	103	49	79	75	87	61	102	53
New Folden Twp. ....	P	129	8	92	43	49	-	-	-	-	54	36	76	-	43	48	54	36	46	45	50	40	55	36
New Solum Twp. ....	P	162	0	118	55	62	-	-	-	-	77	40	104	-	71	44	78	38	62	53	69	44	84	32
Oak Park Twp. ....	P	126	4	91	47	44	-	-	-	-	75	15	86	-	67	21	71	16	56	29	67	21	76	12
Oslo ....	P	180	20	168	80	86	-	-	-	-	129	37	147	-	115	51	120	46	103	62	112	50	130	33
Parker Twp. ....	P	42	0	25	20	5	-	-	-	-	22	3	24	-	22	3	21	3	18	7	19	5	22	3
Stephen ....	P	476	27	397	232	159	-	-	-	-	270	118	338	-	233	156	274	109	216	166	247	137	283	102
Tamarac Twp. ....	P	86	0	73	46	27	-	-	-	-	62	11	68	-	50	22	57	16	46	27	51	18	61	12
Valley Twp. ....	P	109	11	94	46	48	-	-	-	-	57	36	67	-	53	41	52	38	43	50	51	40	56	38
Vega Twp. ....	P	86	10	80	34	46	-	-	-	-	61	19	71	-	56	24	58	22	44	35	51	26	60	17
Viking ....	P	65	1	44	20	24	-	-	-	-	29	15	38	-	25	18	27	15	17	25	22	18	26	14
Viking Twp. ....	P	120	5	94	56	37	-	-	-	-	73	20	83	-	64	29	74	16	53	36	56	33	73	16
Warren W-1 ....	P	589	41	464	184	274	-	-	-	-	310	147	399	-	271	180	297	153	227	221	252	196	323	126
Warren W-2 ....	P	822	76	578	246	315	-	-	-	-	394	168	499	-	336	222	368	183	281	266	311	225	395	149
Warrenton Twp. ....	P	67	3	46	19	27	-	-	-	-	30	15	38	-	27	18	28	17	25	16	24	19	35	8

COUNTY: 45 TOTALS:

5661 302 4330 2184 2086 - - - - 3131 1131 3769 - 2681 1541 3009 1168 2369 1768 2653 1444 3167 993

# 57 PENNINGTON

Black River Twp. ....	P	69	3	42	20	22	-	-	-	-	29	13	39	-	24	17	28	14	20	22	39	3	31	11
Bray Twp. ....	P	64	2	33	15	18	-	-	-	-	25	8	22	-	22	10	20	11	14	18	18	15	27	5
Clover Leaf Twp. ....	P	65	5	38	15	23	-	-	-	-	19	19	24	-	14	24	17	20	11	23	15	23	22	15
Deer Park Twp. ....	P	94	1	67	42	24	-	-	-	-	54	13	59	-	46	19	53	12	39	24	46	15	53	12
Goodridge ....	P	72	11	71	32	35	-	-	-	-	52	14	59	-	44	20	49	16	42	23	44	20	57	11
Goodridge Twp. ....	P	35	0	28	17	11	-	-	-	-	23	5	23	-	17	11	18	10	18	10	19	8	18	10
Hickory Twp. ....	P	70	2	57	34	22	-	-	-	-	47	9	53	-	33	23	41	12	38	15	40	12	48	7
Highland Twp. ....	P	130	3	91	69	20	-	-	-	-	80	11	86	-	70	20	71	19	70	20	67	20	77	13
Kratka Twp. ....	P	80	0	66	46	20	-	-	-	-	53	13	60	-	40	25	51	15	42	22	38	15	53	11
Mayfield Twp. ....	P	53	2	36	23	13	-	-	-	-	31	5	34	-	24	10	33	3	21	14	27	5	28	7
Norden Twp. ....	P	237	26	168	94	71	-	-	-	-	117	47	143	-	104	61	120	42	92	73	97	63	122	40
North Twp. ....	P	464	33	302	165	124	-	-	-	-	225	69	263	-	175	106	211	71	154	130	187	90	216	73
Numedal Twp. ....	P	65	3	56	38	18	-	-	-	-	47	9	53	-	43	11	44	8	33	21	44	9	47	8
Polk Centre Twp. ....	P	56	2	37	23	14	-	-	-	-	25	12	32	-	21	16	24	13	21	15	24	12	27	10
Reiner Twp. ....	P	80	3	53	39	10	-	-	-	-	51	2	51	-	42	8	50	3	45	6	47	3	48	3
River Falls twp. ....	P	140	11	85	43	41	-	-	-	-	59	25	69	-	52	32	53	28	39	41	47	36	60	24
Rocksburg Twp. (E) ...	C	385	28	229	112	110	-	-	-	-	173	46	193	-	134	72	160	57	117	99	143	67	181	37
Rocksburg Twp. (W) ...	C	322	26	203	88	107	-	-	-	-	121	75	165	-	106	92	114	81	80	116	95	96	133	65
St. Hilaire ....	P	241	9	115	77	35	-	-	-	-	95	18	109	-	82	29	97	14	79	34	90	18	101	11
Sanders Twp. ....	P	206	0	138	71	65	-	-	-	-	109	28	125	-	85	53	109	29	75	62	96	38	102	34
Silverton Twp. ....	P	122	8	107	57	49	-	-	-	-	77	29	95	-	61	46	72	35	52	55	64	43	84	22
Smiley Twp. ....	P	299	19	205	114	88	-	-	-	-	144	59	178	-	117	84	149	54	120	79	133	65	161	43
Star Twp. ....	P	103	5	84	68	13	-	-	-	-	77	6	79	-	71	10	76	7	66	17	76	7	77	6
ThiefRiverFallsW-1(A) ...	C	337	23	187	86	99	-	-	-	-	131	54	172	-	92	90	112	69	70	110	87	90	119	63
ThiefRiverFallsW-1(B) ...	C	357	32	189	94	86	-	-	-	-	145	36	151	-	121	55	126	46	103	73	114	61	148	35
ThiefRiverFallsW-1(C) ...	C	368	28	215	92	114	-	-	-	-	141	58	166	-	131	69	132	61	87	110	116	79	156	50
ThiefRiverFallsW-2(A) ...	C	414	30	251	115	123	-	-	-	-	160	76	185	-	144	96	156	76	116	117	140	90	173	65
ThiefRiverFallsW-2(B) ...	C	397	26	209	117	88	-	-	-	-	164	37	173	-	137	64	139	53	100	99	129	70	156	44
ThiefRiverFallsW-2(C) ...	C	314	23	208	115	84	-	-	-	-	142	53	165	-	118	72	132	54	100	90	119	69	149	48
ThiefRiverFallsW-3(A) ...	C	183	19	103	65	37	-	-	-	-	86	15	92	-	67	33	85	15	64	36	75	25	81	17
ThiefRiverFallsW-3(B) ...	C	474	30	246	101	121	-	-	-	-	160	59	187	-	140	70	125	63	112	102	129	73	168	53
ThiefRiverFallsW-3(C) ...	C	407	20	237	106	126	-	-	-	-	168	60	193	-	129	97	156	73	105	120	122	98	168	62
ThiefRiverFallsW-4(A) ...	C	337	37	220	116	98	-	-	-	-	163	49	185	-	139	67	158	47	114	95	143	57	165	46
ThiefRiverFallsW-4(B) ...	C	318	26	194	79	113	-	-	-	-	131	58	153	-	109	68	123	56	81	101	103	75	139	50
ThiefRiverFallsW-4(C) ...	C	356	24	250	124	115	-	-	-	-	160	76	188	-	152	87	157	74	114	123	138	94	168	73
ThiefRiverFallsW-5(A) ...	C	394	23	269	115	138	-	-	-	-	160	88	205	-	133	110	450	95	105	148	141	108	161	93
ThiefRiverFallsW-5(B) ...	C	375	26	255	108	141	-	-	-	-	170	76	212	-	132	106	157	78	87	159	114	126	165	80
ThiefRiverFallsW-5(C) ...	C	490	38	314	134	175	-	-	-	-	213	96	256	-	141	156	189	111	125	180	157	142	200	104
Wyandotte Twp. ....	P	66	6	56	43	12	-	-	-	-	46	9	53	-	43	13	50	4	42	12	49	5	52	2

COUNTY: 57 TOTALS: 9039 613 5714 2912 2623 - - - - 4073 1435 4750 - 3355 2052 3807 1549 2613 2614 3372 1945 4141 1363

## 63 RED LAKE

Brooks ....	P	88	8	75	27	46	-	-	-	-	42	33	59	-	25	47	37	35	32	38	34	38	38	34
Browns Creek Twp. ...	P	38	1	31	22	9	-	-	-	-	28	3	29	-	25	5	26	4	22	9	26	5	28	3
Emardville Twp. ....	P	135	3	102	64	38	-	-	-	-	85	17	89	-	69	31	75	26	68	30	75	24	82	19
Equality Twp. ....	P	103	5	71	49	22	-	-	-	-	58	13	65	-	54	16	61	10	52	18	58	9	60	9
Garnes Twp. ....	P	121	7	92	63	28	-	-	-	-	79	12	88	-	59	32	73	18	58	32	66	22	77	13
Gervais Twp. ....	P	141	8	114	81	32	-	-	-	-	105	9	108	-	83	31	95	18	83	28	93	19	104	9
Lake Pleasant Twp. ...	P	75	3	59	33	25	-	-	-	-	49	9	56	-	31	27	40	17	30	27	35	20	43	14
Lambert Twp. ....	P	96	2	78	50	26	-	-	-	-	59	18	71	-	48	24	69	7	53	22	60	14	65	11
Louisville Twp. ....	P	115	5	90	67	22	-	-	-	-	84	5	85	-	65	23	78	12	61	25	70	17	85	3
Oklee ....	P	313	20	232	141	84	-	-	-	-	196	36	213	-	157	69	170	50	143	80	165	55	190	36

VOTES POLLED ON:  
NOVEMBER 4, 1986

DISTRICT: 1B

	VOTING SYSTEM	VOTER REGISTRATION			U.S. REP DISTRICT 7		U.S. REP DISTRICT		U.S. REP DISTRICT		STATE SEN DISTRICT 1		STATE REP DIST. 1B		GOVERNOR LT. GOV.		SECRETARY OF STATE		STATE AUDITOR		STATE TREASURER		ATTORNEY GENERAL	
		PERSONS REGISTERED	PERSONS REGISTERED ON DAY	TOTAL NUMBER OF PERSONS VOTING	DFL	IR	DFL	IR	DFL	IR	DFL	IR	DFL	IR	DFL	IR	DFL	IR	DFL	IR	DFL	IR	DFL	IR
Plummer .....	P	188	10	133	81	47	-	-	-	-	120	12	124	-	83	42	105	19	75	47	93	30	104	22
Poplar River Twp. ....	P	101	7	77	38	37	-	-	-	-	48	28	59	-	34	40	44	31	33	41	42	34	46	27
Red Lake Falls 1 .....	P	333	29	232	128	100	-	-	-	-	195	36	210	-	156	71	168	59	128	97	144	76	189	34
Red Lake Falls 2 .....	P	273	32	224	135	87	-	-	-	-	183	37	199	-	140	75	159	57	136	79	154	55	171	46
Red Lake Falls 3 .....	P	326	39	242	157	77	-	-	-	-	207	30	212	-	178	56	189	46	156	74	174	55	192	41
Red Lake Falls P-N .....	P	83	13	91	64	25	-	-	-	-	78	12	84	-	59	29	77	10	62	25	71	16	75	12
Red Lake Falls P-S .....	P	69	6	53	28	24	-	-	-	-	43	10	46	-	32	20	35	17	32	20	35	17	37	15
River Twp. ....	P	34	0	27	20	7	-	-	-	-	25	2	25	-	21	6	24	1	21	5	22	4	26	1
Terrebonne Twp. ....	P	120	15	102	59	40	-	-	-	-	84	17	92	-	65	33	80	18	64	28	73	22	83	17
Wylie Twp. ....	P	64	2	42	34	8	-	-	-	-	41	1	40	-	33	8	37	4	32	10	40	2	38	2
COUNTY: 63 TOTALS:		2816	215	2167	1341	784	-	-	-	-	1809	340	1954	-	1417	685	1642	459	1341	735	1530	534	1733	368
DISTRICT: 1B TOTALS		17516	1130	12211	6437	5493	-	-	-	-	9013	2906	10473	-	7453	4278	8458	3176	6523	5117	7555	3923	9041	2724
% OF VOTERS		9.3	100.0	52.7	45.0	-	-	-	-	-	73.8	23.8	85.8	-	61.0	35.0	69.3	26.0	53.4	41.9	61.9	32.1	74.0	22.3

VOTES POLLED ON:  
NOVEMBER 4, 1986

DISTRICT: 2A

	VOTING SYSTEM	VOTER REGISTRATION			U.S. REP DISTRICT 7		U.S. REP DISTRICT		U.S. REP DISTRICT		STATE SEN DISTRICT 2		STATE REP DIST. 2A		GOVERNOR LT. GOV.		SECRETARY OF STATE		STATE AUDITOR		STATE TREASURER		ATTORNEY GENERAL	
		PERSONS REGISTERED	PERSONS REGISTERED ON DAY	TOTAL NUMBER OF PERSONS VOTING	DFL	IR	DFL	IR	DFL	IR	DFL	IR	DFL	IR	DFL	IR	DFL	IR	DFL	IR	DFL	IR	DFL	IR
Felton .....	C	145	5	85	48	31	-	-	-	-	53	26	55	23	53	27	57	20	45	37	54	26	60	22
Felton Twp. ....	C	93	1	58	32	25	-	-	-	-	26	29	31	23	26	28	33	17	20	36	26	26	37	20
Georgetown .....	C	81	8	58	30	24	-	-	-	-	35	16	32	15	36	13	36	13	27	24	32	16	44	13
Georgetown Twp. ....	C	136	5	84	34	49	-	-	-	-	48	33	49	31	42	38	46	33	33	49	43	38	57	25
Viding Twp. ....	C	99	7	66	29	35	-	-	-	-	50	14	39	20	40	23	47	15	34	28	39	18	53	10
COUNTY: 14 TOTALS:		554	26	351	173	164	-	-	-	-	212	118	206	112	197	129	219	98	159	174	194	124	251	90

# 54 NORMAN

Ada W-1	P	551	31	412	204	199	-	-	-	-	232	177	239	163	219	181	259	136	181	211	215	174	275	119
Ada W-2	P	713	49	577	278	289	-	-	-	-	349	227	339	227	306	251	361	198	248	307	301	249	396	160
Anthony Twp.	P	83	3	58	31	27	-	-	-	-	27	31	40	17	27	29	42	15	31	24	33	21	45	11
Borup	P	86	17	71	45	26	-	-	-	-	54	17	55	15	52	18	60	11	43	26	57	13	62	9
Good Hope Twp.	P	49	1	37	18	19	-	-	-	-	29	8	25	10	22	15	28	8	16	19	22	11	28	9
Halstad	P	404	27	278	132	139	-	-	-	-	133	141	153	114	139	126	162	101	124	140	144	116	189	78
Halstad Twp.	P	134	6	85	40	45	-	-	-	-	48	37	54	31	45	40	50	34	43	41	45	39	57	27
Hegne Twp.	P	59	2	42	17	25	-	-	-	-	22	20	25	16	17	24	23	18	21	20	21	20	25	15
Hendrum	P	204	10	132	75	55	-	-	-	-	72	58	77	51	54	70	83	44	59	68	73	51	81	47
Hendrum Twp.	P	106	6	72	26	45	-	-	-	-	36	34	45	27	39	33	49	20	28	42	40	27	54	15
Lee Twp.	P	120	11	88	54	34	-	-	-	-	69	19	72	15	60	28	70	17	55	32	68	18	77	10
Lockhart Twp.	P	79	3	55	33	21	-	-	-	-	36	19	40	14	38	15	41	13	32	22	42	12	45	10
McDonaldsville Twp.	P	168	9	122	41	81	-	-	-	-	62	60	65	53	53	68	72	49	43	74	62	54	84	37
Mary Twp.	P	86	2	56	40	16	-	-	-	-	33	23	40	14	35	19	46	8	33	21	43	11	51	4
Perley	P	79	6	50	27	23	-	-	-	-	36	14	38	11	29	20	39	11	27	22	32	15	41	8
Pleasant View Twp.	P	96	4	80	44	35	-	-	-	-	54	26	53	25	53	23	59	17	41	35	55	20	61	14
Shelly	P	181	11	132	50	82	-	-	-	-	59	73	71	60	64	64	71	59	53	77	63	65	81	51
Shelly Twp.	P	114	5	72	35	37	-	-	-	-	51	21	55	17	42	29	54	18	38	34	48	24	56	15
Winchester Twp.	P	61	2	45	26	18	-	-	-	-	26	18	31	13	28	14	32	12	31	13	32	11	34	8

COUNTY: 54 TOTALS: 3373 205 2464 1216 1216 - - - - 1428 1023 1517 893 1322 1067 1601 789 1147 1228 1396 951 1742 647

# 60 POLK

Andover Twp.	C	89	11	74	18	54	-	-	-	-	35	39	46	28	26	45	40	30	19	54	32	39	45	28
Angus Twp.	C	89	8	79	43	36	-	-	-	-	55	23	45	30	49	26	54	23	38	41	48	28	63	16
Belgium Twp.	C	54	3	37	19	18	-	-	-	-	34	2	24	11	29	6	31	4	27	9	29	6	35	2
Beltrami	C	95	7	75	46	24	-	-	-	-	54	20	54	15	49	23	55	16	38	31	47	21	62	9
Brandt Twp.	C	45	2	27	13	14	-	-	-	-	21	6	17	10	15	11	19	6	18	8	14	11	21	5
Brislet Twp.	C	54	1	39	12	27	-	-	-	-	16	21	14	24	16	21	17	19	10	29	12	27	19	20
Bygland Twp.	C	156	15	121	50	66	-	-	-	-	68	51	66	52	59	55	76	34	45	70	65	47	85	32
Climax	C	174	12	121	72	47	-	-	-	-	88	29	92	21	79	35	96	14	76	39	90	26	102	15
Crookston W-1	C	461	33	319	174	133	-	-	-	-	211	94	244	62	190	102	233	61	175	123	203	84	248	54
Crookston W-2	C	750	62	543	185	353	-	-	-	-	313	216	378	154	232	289	289	228	150	375	219	296	306	226
Crookston W-3	C	650	60	455	236	204	-	-	-	-	294	151	348	92	272	152	313	117	225	223	294	140	348	99
Crookston W-4	C	648	65	477	246	209	-	-	-	-	304	152	345	108	251	174	317	125	233	219	282	161	342	115
Crookston W-5	C	494	53	361	187	162	-	-	-	-	222	120	244	85	203	118	248	88	183	160	214	122	266	81
Crookston W-6	C	576	48	400	193	191	-	-	-	-	239	148	289	96	205	158	260	107	184	197	222	148	284	98
Crookston W-7	C	634	38	465	211	237	-	-	-	-	293	161	349	98	270	169	297	131	208	226	256	176	334	117
Crookston W-8	C	698	33	465	258	190	-	-	-	-	317	135	355	93	301	142	332	106	268	178	297	135	373	80
Crookston Twp.	C	293	22	237	100	127	-	-	-	-	148	81	177	50	129	95	158	68	104	126	132	97	171	58
E.GrandForks W-1P-1	C	454	39	303	148	152	-	-	-	-	146	150	162	132	165	115	199	87	138	149	170	112	220	73
E.GrandForks W-1P-2	C	413	39	288	117	159	-	-	-	-	139	139	151	127	152	118	162	110	119	159	147	128	196	87
E.GrandForks W-2P-1	C	344	14	182	103	58	-	-	-	-	117	48	114	46	111	38	118	34	107	53	115	40	138	26
E.GrandForks W-2P-2	C	450	30	247	133	102	-	-	-	-	136	100	150	77	146	64	171	55	139	88	155	71	191	46
E.GrandForks W-3P-1	C	168	17	76	31	42	-	-	-	-	36	36	37	37	41	24	43	29	39	36	39	36	54	20
E.GrandForks W-3P-2	C	373	35	203	89	106	-	-	-	-	103	95	107	88	104	84	117	74	101	95	108	83	143	55
E.GrandForks W-4P-1	C	435	40	294	166	117	-	-	-	-	175	111	178	100	171	88	194	74	176	102	186	84	216	69
E.GrandForks W-4P-2	C	447	25	278	117	140	-	-	-	-	138	123	133	130	147	100	156	94	132	125	147	106	180	77
E.GrandForks W-5P-1	C	503	31	354	122	225	-	-	-	-	130	219	144	201	173	164	185	152	129	215	147	194	211	138
E.GrandForks W-5P-2	C	311	34	206	76	123	-	-	-	-	77	123	88	114	107	89	110	82	80	113	91	96	122	74
Esther Twp.	C	82	19	77	26	48	-	-	-	-	38	37	44	31	40	34	51	22	27	45	38	32	49	26
Euclid Twp.	C	118	2	90	44	45	-	-	-	-	56	34	53	37	44	39	61	26	49	39	49	34	64	25
Fairfax Twp.	C	129	14	110	30	77	-	-	-	-	59	50	76	31	53	54	69	38	45	63	63	42	75	34



VOTES POLLED ON:  
NOVEMBER 4, 1986

DISTRICT: 2A

352

	VOTING SYSTEM	VOTER REGISTRATION		U.S. REP DISTRICT 7		U.S. REP DISTRICT		U.S. REP DISTRICT		STATE SEN DISTRICT 2		STATE REP DIST. 2A		GOVERNOR LT. GOV.		SECRETARY OF STATE		STATE AUDITOR		STATE TREASURER		ATTORNEY GENERAL	
		PERSONS REGISTERED	PERSONS VOTING	DFL	IR	DFL	IR	DFL	IR	DFL	IR	DFL	IR	DFL	IR	DFL	IR	DFL	IR	DFL	IR	DFL	IR
Fanny Twp. ....	C	71	5	47	29	17	-	-	-	28	18	34	12	23	22	39	6	27	19	31	15	42	5
Farley Twp. ....	C	44	4	24	12	12	-	-	-	19	5	21	3	16	8	21	3	16	8	19	5	21	3
Fisher .....	C	274	12	180	69	102	-	-	-	93	78	111	61	99	65	103	59	58	114	84	81	116	54
Fisher Twp. ....	C	96	6	71	26	44	-	-	-	37	32	41	29	26	41	36	33	17	50	27	40	45	26
Grand Forks Twp. ....	C	124	6	90	43	45	-	-	-	43	45	46	40	47	37	50	35	33	52	41	43	56	31
Hammond Twp. ....	C	42	1	34	15	18	-	-	-	17	16	22	12	20	13	20	14	17	15	17	15	19	13
Helgeland Twp. ....	C	50	1	40	21	17	-	-	-	29	10	20	18	29	9	29	9	23	16	26	13	36	3
Higdem Twp. ....	C	57	6	40	20	20	-	-	-	32	8	33	7	29	9	32	8	23	17	30	10	33	7
Hubbard Twp. ....	C	76	2	58	29	27	-	-	-	26	30	41	15	29	25	38	15	25	31	33	23	39	18
Huntsville Twp. ....	C	216	25	163	62	97	-	-	-	80	80	85	74	87	72	92	57	73	85	88	69	110	45
Keystone Twp. ....	C	62	2	44	25	19	-	-	-	28	16	27	16	29	15	30	13	26	16	30	11	33	9
Lowell Twp. ....	C	110	6	93	30	61	-	-	-	48	43	63	29	48	42	54	33	31	60	42	46	57	34
Nesbit Twp. ....	C	82	8	54	17	37	-	-	-	26	26	24	28	24	29	30	21	12	42	19	33	30	24
Nielsville .....	C	98	3	58	21	33	-	-	-	37	16	41	11	35	16	41	10	34	19	38	14	46	7
Northland Twp. ....	C	132	4	85	48	36	-	-	-	53	32	54	30	54	27	60	24	53	31	62	21	71	13
Parnell Twp. ....	C	46	2	32	14	17	-	-	-	14	18	26	6	13	15	20	10	14	16	15	13	18	11
Reis Twp. ....	C	73	1	50	26	23	-	-	-	22	26	30	18	22	22	33	17	20	29	25	25	35	15
Rhinehart Twp. ....	C	52	11	43	21	22	-	-	-	26	17	31	12	29	12	29	12	26	16	28	14	35	7
Roome Twp. ....	C	131	6	106	48	58	-	-	-	53	53	72	33	50	50	62	40	41	64	49	55	65	41
Russia Twp. ....	C	37	3	23	11	10	-	-	-	17	6	20	3	18	5	18	4	11	12	18	4	22	1
Sandsville Twp. ....	C	50	1	34	15	17	-	-	-	22	10	20	13	18	14	21	12	13	18	19	12	23	9
Scandia Twp. ....	C	58	3	52	12	40	-	-	-	15	36	14	37	8	44	20	31	12	39	14	37	24	28
Sullivan Twp. ....	C	109	11	74	23	51	-	-	-	30	41	33	36	31	37	30	36	26	45	31	39	37	35
Taber Twp. ....	C	99	6	71	39	29	-	-	-	52	16	47	22	48	19	54	13	41	25	51	15	59	10
Tynsid Twp. ....	C	64	3	54	28	26	-	-	-	40	14	42	11	42	12	40	11	38	16	39	12	41	9
Vineland Twp. ....	C	83	3	63	39	23	-	-	-	48	13	51	11	43	14	50	12	41	21	44	15	50	11
COUNTY: 60 TOTALS:		12523	953	8686	4008	4387	-	-	-	4997	3419	5573	2767	4746	3306	5523	2592	4034	4266	4831	3302	6126	2274
DISTRICT: 2A TOTALS		16450	1184	11501	5397	5767	-	-	-	6637	4560	7296	3772	6265	4502	7343	3479	5340	5668	6421	4377	8119	3011
% OF VOTERS			10.3	100.0	46.9	50.1	-	-	-	57.7	39.6	63.4	32.8	54.5	39.1	63.8	30.2	46.4	49.3	55.8	38.1	70.6	26.2

VOTES POLLED ON:  
NOVEMBER 4, 1986

DISTRICT: 28

VOTING SYSTEM	VOTER REGISTRATION					U.S. REP DISTRICT 7		U.S. REP DISTRICT		U.S. REP DISTRICT		STATE SEN DISTRICT 2		STATE REP DIST. 28		GOVERNOR LT. GOV.		SECRETARY OF STATE		STATE AUDITOR		STATE TREASURER		ATTORNEY GENERAL	
	PERSONS REGISTERED	PERSONS OFF 7 A.M.	PERSONS REGISTERED DAY	PERSONS VOTING	TOTAL NUMBER OF	COLLIN	ARLAN	STANGE	LAND	DFL	IR	DFL	IR	DFL	IR	DFL	IR	DFL	IR	DFL	IR	DFL	IR	DFL	IR
	1100102	1100102	1100102	1100201	1100201	1100201	1100201	1100201	1100201	1100201	1100201	1100201	1100201	1100201	1100201	1100201	1100201	1100201	1100201	1100201	1100201	1100201	1100201	1100201	1100201
	ROGEE	STEVE	GORMAN	EDGAR	OLSON	FINSETT	AND	SCHULSTAD	AND	JOHNSON	PERPICH	AND	JOHNSON	AND	JOHNSON	AND	JOHNSON	AND	JOHNSON	AND	JOHNSON	AND	JOHNSON	AND	JOHNSON

#### 14 CLAY

Goose Prairie Twp. ....	C	125	6	75	28	46	-	-	-	-	-	45	25	37	30	34	34	43	29	28	44	37	32	51	22
Hagen Twp. ....	C	112	5	60	29	29	-	-	-	-	-	38	20	36	19	36	19	36	18	29	28	37	20	41	17
Keene Twp. ....	C	96	0	69	53	12	-	-	-	-	-	54	10	53	7	44	21	57	9	49	16	52	10	60	7
Ulen ....	C	362	15	238	106	123	-	-	-	-	-	156	66	137	72	123	83	153	56	125	95	136	76	172	48
Ulen Twp. ....	C	112	8	73	35	33	-	-	-	-	-	40	26	35	31	31	34	40	27	33	33	40	24	52	16
<b>COUNTY: 14 TOTALS:</b>		<b>807</b>	<b>34</b>	<b>515</b>	<b>251</b>	<b>243</b>	<b>-</b>	<b>-</b>	<b>-</b>	<b>-</b>	<b>-</b>	<b>333</b>	<b>147</b>	<b>298</b>	<b>159</b>	<b>268</b>	<b>191</b>	<b>329</b>	<b>139</b>	<b>264</b>	<b>216</b>	<b>302</b>	<b>162</b>	<b>376</b>	<b>110</b>

#### 15 CLEARWATER

Bagley ....	P	753	66	559	275	269	-	-	-	-	-	326	218	339	197	332	203	346	183	310	215	320	200	375	153
Bear Creek Twp. ....	P	109	6	73	43	28	-	-	-	-	-	52	21	49	24	45	26	54	19	46	26	49	21	53	20
Clearbrook ....	P	350	25	256	106	143	-	-	-	-	-	131	116	140	108	134	115	148	94	115	125	126	108	156	90
Clover Twp. ....	P	63	4	37	15	20	-	-	-	-	-	23	14	23	14	22	15	27	10	17	16	22	13	24	10
Copley Twp. ....	P	511	45	414	208	200	-	-	-	-	-	250	158	265	145	242	167	289	116	213	190	254	143	285	121
Dudley Twp. ....	P	159	13	102	54	46	-	-	-	-	-	76	26	68	32	55	45	76	25	64	37	73	26	79	22
Eddy Twp. ....	P	202	19	185	93	89	-	-	-	-	-	113	71	121	60	112	72	122	58	99	80	110	67	127	52
Falk Twp. ....	P	146	17	130	62	66	-	-	-	-	-	78	51	85	44	80	45	89	37	72	54	75	48	86	39
Gorvick ....	P	198	18	158	65	85	-	-	-	-	-	100	52	107	43	83	67	94	53	85	60	78	60	106	42
Greenwood Twp. ....	P	59	8	48	33	15	-	-	-	-	-	32	16	40	8	32	15	36	10	34	11	36	9	35	8
Hangaard Twp. + NClearwater ....	P	16	0	11	8	3	-	-	-	-	-	10	1	9	2	8	3	9	1	8	1	9	1	9	1
Holst Twp. ....	P	179	15	147	72	72	-	-	-	-	-	103	39	101	40	92	52	103	37	80	55	88	46	106	34
Itasca Twp. + 143-36	P	116	7	82	51	30	-	-	-	-	-	58	23	50	31	42	37	58	24	41	39	53	26	60	19
La Prairie Twp. ....	P	190	42	164	105	47	-	-	-	-	-	126	29	124	29	121	35	132	24	124	33	126	25	132	21
Leon Twp. ....	P	215	5	155	85	69	-	-	-	-	-	90	64	106	47	79	73	100	50	76	75	84	63	105	45
Leonard ....	P	30	2	21	9	11	-	-	-	-	-	9	11	9	11	10	10	12	8	8	12	11	9	10	10
Minerva Twp. ....	P	147	13	119	54	64	-	-	-	-	-	75	43	69	47	75	41	72	41	64	48	69	43	82	32
Moose Creek Twp. ....	P	137	2	102	61	39	-	-	-	-	-	66	31	65	33	61	39	68	29	55	40	70	24	71	26
Nora Twp. ....	P	242	17	200	83	114	-	-	-	-	-	111	87	115	80	107	91	124	72	105	92	112	82	131	67
Pine Lake Twp. ....	P	215	20	178	87	86	-	-	-	-	-	118	55	107	66	104	67	116	53	92	75	105	61	122	42
Popple Twp. ....	P	282	13	228	114	112	-	-	-	-	-	142	85	153	72	143	79	155	64	129	90	147	71	161	56
Rice Twp. + 143-37	P	79	1	56	21	33	-	-	-	-	-	20	35	19	35	18	37	24	28	19	33	20	27	25	26
Shevlin ....	P	100	10	70	39	30	-	-	-	-	-	50	20	40	23	39	29	50	19	32	32	41	25	46	20
Shevlin Twp. ....	P	194	14	161	78	76	-	-	-	-	-	95	62	86	70	77	80	97	58	77	77	86	67	100	51
Sinclair Twp. ....	P	142	7	94	53	37	-	-	-	-	-	54	39	58	33	58	34	61	27	51	38	54	35	65	26
Winsor Twp. ....	P	96	5	78	54	23	-	-	-	-	-	63	14	64	13	60	15	58	15	55	18	57	15	69	4
<b>COUNTY: 15 TOTALS:</b>		<b>4930</b>	<b>394</b>	<b>3828</b>	<b>1928</b>	<b>1807</b>	<b>-</b>	<b>-</b>	<b>-</b>	<b>-</b>	<b>-</b>	<b>2371</b>	<b>1381</b>	<b>2412</b>	<b>1307</b>	<b>2231</b>	<b>1492</b>	<b>2520</b>	<b>1155</b>	<b>2071</b>	<b>1572</b>	<b>2275</b>	<b>1315</b>	<b>2620</b>	<b>1037</b>

VOTES POLLED ON:  
NOVEMBER 4, 1986

**DISTRICT: 2B**[illegible]

60 POLK

Badger Twp. ....	C	98	5	69	36	28	-	-	-	-	42	24	42	22	43	19	43	19	35	28	40	21	46	18
Brandsvold Twp. ....	C	180	7	143	56	81	-	-	-	-	64	69	80	55	61	71	70	63	53	84	52	81	81	54
Chester Twp. ....	C	58	2	44	25	14	-	-	-	-	30	10	28	13	29	10	35	6	29	9	29	10	37	4
Columbia Twp. ....	C	248	10	170	73	92	-	-	-	-	97	61	108	53	91	62	94	55	79	84	90	70	106	55
Eden Twp. ....	C	140	8	115	64	45	-	-	-	-	79	28	78	28	70	36	73	26	60	45	73	28	86	20
Erskine ....	C	332	28	234	108	110	-	-	-	-	150	66	114	94	116	86	133	73	103	108	113	85	141	80
Fertile ....	C	600	34	451	247	181	-	-	-	-	291	135	278	144	260	159	294	123	218	217	254	162	315	120
Fosston P-1 ....	C	533	20	379	159	187	-	-	-	-	201	150	232	125	199	152	214	127	154	196	191	155	237	126
Fosston P-2 ....	C	468	62	349	163	155	-	-	-	-	192	123	206	102	171	133	197	93	169	144	189	113	227	93
Garden Twp. ....	C	164	8	121	79	35	-	-	-	-	88	27	82	27	63	45	88	23	82	34	86	27	96	21
Garfield Twp. ....	C	242	16	186	110	70	-	-	-	-	109	71	116	59	103	71	127	51	99	83	114	66	125	55
Gentilly Twp. ....	C	208	16	143	81	56	-	-	-	-	95	41	94	35	92	44	111	20	85	51	105	31	121	16
Godfrey Twp. ....	C	181	13	127	63	61	-	-	-	-	77	47	78	44	65	52	85	33	58	61	70	46	87	34
Grove Park Twp. ....	C	168	11	116	59	49	-	-	-	-	70	40	63	48	60	43	76	34	61	53	73	37	79	33
Gully ....	C	75	1	56	28	20	-	-	-	-	36	14	35	15	26	24	32	17	25	23	33	16	39	10
Gully Twp. ....	C	70	6	49	31	13	-	-	-	-	32	12	35	7	27	15	35	10	25	19	30	12	35	9
Hill River Twp. ....	C	128	4	100	38	60	-	-	-	-	51	47	62	36	43	50	54	34	39	51	43	42	64	28
Johnson Twp. ....	C	58	1	40	21	18	-	-	-	-	33	5	26	12	26	11	26	10	24	12	27	8	30	7
Kertsonville Twp. ....	C	92	3	59	31	27	-	-	-	-	40	17	39	18	37	18	37	16	29	27	36	21	45	13
King Twp. ....	C	132	3	101	40	52	-	-	-	-	57	33	51	41	48	40	61	23	41	49	52	37	65	26
Knute Twp. ....	C	238	28	185	90	91	-	-	-	-	126	56	95	84	87	79	116	63	79	100	91	77	120	57
Lengby ....	C	78	4	47	14	31	-	-	-	-	25	18	26	17	23	22	25	18	20	23	20	21	26	19
Lessor Twp. ....	C	124	8	105	30	72	-	-	-	-	38	64	34	17	28	70	38	61	29	74	31	69	43	58
Liberty Twp. ....	C	99	4	70	33	37	-	-	-	-	46	23	52	17	39	27	51	18	35	35	45	21	54	15
McIntosh ....	C	402	24	333	132	183	-	-	-	-	205	108	137	183	156	158	198	102	135	178	160	146	213	105
Mentor ....	C	144	10	93	51	35	-	-	-	-	65	22	55	30	57	29	66	16	48	38	60	25	68	19
Onstad Twp. ....	C	56	7	49	20	28	-	-	-	-	25	24	29	20	19	30	29	18	22	25	23	23	34	14
Queen Twp. ....	C	162	10	123	52	69	-	-	-	-	68	51	77	42	62	53	79	37	54	64	63	49	74	47
Rosebud Twp. ....	C	203	21	161	89	62	-	-	-	-	115	38	116	35	98	49	109	35	91	59	109	39	126	28
Sletten Twp. ....	C	115	3	81	34	44	-	-	-	-	50	28	41	35	38	33	48	23	30	42	34	37	54	23
Tilden Twp. ....	C	20	2	14	12	0	-	-	-	-	11	1	11	0	8	4	11	0	12	0	11	0	11	0
Trail ....	C	64	1	32	21	8	-	-	-	-	25	5	24	6	26	2	26	3	25	4	24	5	27	1
Winger ....	C	131	11	102	50	43	-	-	-	-	72	20	51	45	48	34	59	31	52	45	49	34	68	28
Winger Twp. ....	C	146	2	96	44	45	-	-	-	-	58	33	47	47	46	45	57	34	42	49	45	45	58	34
Woodside Twp. ....	C	162	10	111	61	46	-	-	-	-	75	32	67	37	58	43	74	30	54	51	63	41	74	34
<b>COUNTY: 60 TOTALS:</b>		<b>6319</b>	<b>403</b>	<b>4654</b>	<b>2245</b>	<b>2148</b>	<b>-</b>	<b>-</b>	<b>-</b>	<b>-</b>	<b>2838</b>	<b>1543</b>	<b>2709</b>	<b>1593</b>	<b>2423</b>	<b>1819</b>	<b>2871</b>	<b>1345</b>	<b>2196</b>	<b>2165</b>	<b>2528</b>	<b>1700</b>	<b>3112</b>	<b>1304</b>
<b>DISTRICT: 28 TOTALS</b>		<b>17423</b>	<b>1149</b>	<b>12986</b>	<b>6572</b>	<b>5975</b>	<b>-</b>	<b>-</b>	<b>-</b>	<b>-</b>	<b>8078</b>	<b>4469</b>	<b>8001</b>	<b>4351</b>	<b>7291</b>	<b>5040</b>	<b>8499</b>	<b>3715</b>	<b>6706</b>	<b>5579</b>	<b>7622</b>	<b>4417</b>	<b>9071</b>	<b>3347</b>
<b>% OF VOTERS</b>			<b>8.8</b>	<b>100.0</b>	<b>50.6</b>	<b>46.0</b>	<b>-</b>	<b>-</b>	<b>-</b>	<b>-</b>	<b>62.2</b>	<b>34.4</b>	<b>61.6</b>	<b>33.5</b>	<b>56.1</b>	<b>38.8</b>	<b>65.4</b>	<b>28.6</b>	<b>51.6</b>	<b>43.0</b>	<b>58.7</b>	<b>34.0</b>	<b>69.9</b>	<b>25.8</b>

VOTES POLLED ON:  
NOVEMBER 4, 1986

**DISTRICT: 3A**

356

VOTER REGISTRATION		U.S. REP DISTRICT 8		U.S. REP DISTRICT		U.S. REP DISTRICT		STATE SEN DISTRICT 3		STATE REP DIST. 3A		GOVERNOR LT. GOV.		SECRETARY OF STATE		STATE AUDITOR		STATE TREASURER		ATTORNEY GENERAL	
VOTING PERSONS	PERSONS	JAMES	DAVE					BOB	BOB			PERPICH	JOAN	JOHN	JOHN	DOOLEY	JOHN	MICHAEL	HUBERT	LEW	
PERSONS	PERSONS	OBERRSTAR	DAVE					LOVEJOY	NEUNE			JOHNSON	GROWE	DOENIG	DOOLEY	DOOLEY	DOOLEY	MCGRATH	HUMPHREY	FREE	
PERSONS	PERSONS	OBERRSTAR	DAVE					LOVEJOY	NEUNE			JOHNSON	GROWE	DOENIG	DOOLEY	DOOLEY	DOOLEY	DOOLEY	HUMPHREY	FREE	
PERSONS	PERSONS	OBERRSTAR	DAVE					LOVEJOY	NEUNE			JOHNSON	GROWE	DOENIG	DOOLEY	DOOLEY	DOOLEY	DOOLEY	HUMPHREY	FREE	
PERSONS	PERSONS	OBERRSTAR	DAVE					LOVEJOY	NEUNE			JOHNSON	GROWE	DOENIG	DOOLEY	DOOLEY	DOOLEY	DOOLEY	HUMPHREY	FREE	
PERSONS	PERSONS	OBERRSTAR	DAVE					LOVEJOY	NEUNE			JOHNSON	GROWE	DOENIG	DOOLEY	DOOLEY	DOOLEY	DOOLEY	HUMPHREY	FREE	
PERSONS	PERSONS	OBERRSTAR	DAVE					LOVEJOY	NEUNE			JOHNSON	GROWE	DOENIG	DOOLEY	DOOLEY	DOOLEY	DOOLEY	HUMPHREY	FREE	
PERSONS	PERSONS	OBERRSTAR	DAVE					LOVEJOY	NEUNE			JOHNSON	GROWE	DOENIG	DOOLEY	DOOLEY	DOOLEY	DOOLEY	HUMPHREY	FREE	
PERSONS	PERSONS	OBERRSTAR	DAVE					LOVEJOY	NEUNE			JOHNSON	GROWE	DOENIG	DOOLEY	DOOLEY	DOOLEY	DOOLEY	HUMPHREY	FREE	
PERSONS	PERSONS	OBERRSTAR	DAVE					LOVEJOY	NEUNE			JOHNSON	GROWE	DOENIG	DOOLEY	DOOLEY	DOOLEY	DOOLEY	HUMPHREY	FREE	
PERSONS	PERSONS	OBERRSTAR	DAVE					LOVEJOY	NEUNE			JOHNSON	GROWE	DOENIG	DOOLEY	DOOLEY	DOOLEY	DOOLEY	HUMPHREY	FREE	
PERSONS	PERSONS	OBERRSTAR	DAVE					LOVEJOY	NEUNE			JOHNSON	GROWE	DOENIG	DOOLEY	DOOLEY	DOOLEY	DOOLEY	HUMPHREY	FREE	
PERSONS	PERSONS	OBERRSTAR	DAVE					LOVEJOY	NEUNE			JOHNSON	GROWE	DOENIG	DOOLEY	DOOLEY	DOOLEY	DOOLEY	HUMPHREY	FREE	
PERSONS	PERSONS	OBERRSTAR	DAVE					LOVEJOY	NEUNE			JOHNSON	GROWE	DOENIG	DOOLEY	DOOLEY	DOOLEY	DOOLEY	HUMPHREY	FREE	
PERSONS	PERSONS	OBERRSTAR	DAVE					LOVEJOY	NEUNE			JOHNSON	GROWE	DOENIG	DOOLEY	DOOLEY	DOOLEY	DOOLEY	HUMPHREY	FREE	
PERSONS	PERSONS	OBERRSTAR	DAVE					LOVEJOY	NEUNE			JOHNSON	GROWE	DOENIG	DOOLEY	DOOLEY	DOOLEY	DOOLEY	HUMPHREY	FREE	
PERSONS	PERSONS	OBERRSTAR	DAVE					LOVEJOY	NEUNE			JOHNSON	GROWE	DOENIG	DOOLEY	DOOLEY	DOOLEY	DOOLEY	HUMPHREY	FREE	
PERSONS	PERSONS	OBERRSTAR	DAVE					LOVEJOY	NEUNE			JOHNSON	GROWE	DOENIG	DOOLEY	DOOLEY	DOOLEY	DOOLEY	HUMPHREY	FREE	
PERSONS	PERSONS	OBERRSTAR	DAVE					LOVEJOY	NEUNE			JOHNSON	GROWE	DOENIG	DOOLEY	DOOLEY	DOOLEY	DOOLEY	HUMPHREY	FREE	
PERSONS	PERSONS	OBERRSTAR	DAVE					LOVEJOY	NEUNE			JOHNSON	GROWE	DOENIG	DOOLEY	DOOLEY	DOOLEY	DOOLEY	HUMPHREY	FREE	
PERSONS	PERSONS	OBERRSTAR	DAVE					LOVEJOY	NEUNE			JOHNSON	GROWE	DOENIG	DOOLEY	DOOLEY	DOOLEY	DOOLEY	HUMPHREY	FREE	
PERSONS	PERSONS	OBERRSTAR	DAVE					LOVEJOY	NEUNE			JOHNSON	GROWE	DOENIG	DOOLEY	DOOLEY	DOOLEY	DOOLEY	HUMPHREY	FREE	
PERSONS	PERSONS	OBERRSTAR	DAVE					LOVEJOY	NEUNE			JOHNSON	GROWE	DOENIG	DOOLEY	DOOLEY	DOOLEY	DOOLEY	HUMPHREY	FREE	
PERSONS	PERSONS	OBERRSTAR	DAVE																		

## 31 ITASCA

Alwood Twp. ....	P	41	0	28	22	6	-	-	-	-	23	5	24	-	21	7	19	8	15	11	16	9	19	2
Ardenhurst Twp. ....	P	117	5	83	53	28	-	-	-	-	58	22	69	-	45	37	55	26	40	40	45	34	60	19
Ball Club Prec	P	264	13	137	107	22	-	-	-	-	105	25	121	-	100	32	109	19	90	38	96	26	112	16
Balsam Twp. ....	C	357	12	283	198	67	-	-	-	-	186	76	217	-	169	98	188	81	146	125	175	85	206	66
Bass Lake Prec	C	682	16	413	236	148	-	-	-	-	256	113	316	-	233	165	259	137	172	223	218	173	294	108
Bearville Twp. ....	P	82	2	53	37	15	-	-	-	-	35	15	48	-	35	17	39	11	32	19	34	17	39	10
Bigfork	P	228	15	163	118	43	-	-	-	-	120	33	126	-	103	55	106	50	71	79	93	55	113	41
Bigfork Twp. ....	P	172	5	107	63	44	-	-	-	-	69	36	88	-	54	52	62	42	46	56	55	50	69	38
Bowstring Twp. ....	P	182	9	120	78	35	-	-	-	-	76	39	89	-	57	58	77	37	48	62	54	53	77	36
Busticogan Prec	P	119	2	80	54	26	-	-	-	-	51	25	61	-	47	32	47	30	33	42	42	31	60	18
Carpenter P-1	P	160	1	91	53	35	-	-	-	-	59	30	68	-	50	41	58	31	37	51	48	40	61	27
Deer Lake Prec	P	323	14	209	96	112	-	-	-	-	122	87	146	-	93	114	96	109	60	142	80	120	110	95
Deer River	C	567	30	364	241	95	-	-	-	-	231	90	264	-	195	135	236	108	149	180	185	129	259	86
Deer River Twp. ....	C	384	14	258	187	58	-	-	-	-	192	45	213	-	151	95	183	66	117	123	149	89	181	63
Effie	P	106	4	71	55	15	-	-	-	-	60	9	60	-	44	25	54	16	44	25	46	21	56	12
Good Hope Twp. ....	P	75	4	55	42	13	-	-	-	-	43	11	48	-	28	25	39	16	31	24	33	21	38	16
Grattan Twp. ....	P	34	0	24	14	10	-	-	-	-	18	6	23	-	13	11	12	8	16	8	14	20	4	8
Inger Prec	P	157	12	78	59	17	-	-	-	-	54	22	62	-	58	18	59	17	53	23	54	22	57	18
Kinghurst Twp. ....	P	91	4	61	39	21	-	-	-	-	39	20	50	-	36	24	37	23	26	33	30	29	35	22
Lake Jessie Twp. ....	P	185	11	133	95	34	-	-	-	-	92	36	108	-	76	53	98	35	71	55	79	46	99	30
Lawrence Twp. ....	P	263	13	220	183	36	-	-	-	-	169	46	183	-	164	48	180	38	158	53	172	38	190	28
Liberty Twp. ....	P	49	2	35	17	18	-	-	-	-	16	18	26	-	20	13	23	12	6	27	16	16	23	9
Long Lake Prec	P	157	5	115	78	35	-	-	-	-	83	30	98	-	75	38	80	34	60	52	73	36	85	28
Marcell Twp. ....	P	346	22	246	156	88	-	-	-	-	174	70	197	-	126									

Third River Twp. ....	P	38	3	23	15	8	-	-	-	-	16	5	15	-	12	9	17	5	11	11	12	8	14	9
Wabana Twp. ....	C	264	13	200	126	63	-	-	-	-	128	60	144	-	102	85	121	73	82	109	98	84	131	57
Wellers-																								
McCormick Prec. ....	P	298	5	172	112	60	-	-	-	-	119	51	129	-	87	81	122	49	95	75	100	62	117	51
Winnibigoshish Prec .	P	134	0	87	59	25	-	-	-	-	55	27	70	-	33	49	51	32	42	41	47	35	52	31
Wirt Twp. ....	P	62	0	45	35	9	-	-	-	-	30	14	42	-	25	17	25	18	23	21	26	15	32	12
Zemple ....	P	31	2	24	19	5	-	-	-	-	18	6	21	-	11	13	16	8	13	10	15	8	16	6
<b>COUNTY: 31 TOTALS:</b>		<b>8111</b>	<b>297</b>	<b>5360</b>	<b>3633</b>	<b>1552</b>	<b>-</b>	<b>-</b>	<b>-</b>	<b>-</b>	<b>3703</b>	<b>1394</b>	<b>4238</b>	<b>-</b>	<b>3155</b>	<b>2002</b>	<b>3578</b>	<b>1607</b>	<b>2637</b>	<b>2464</b>	<b>3095</b>	<b>1901</b>	<b>3792</b>	<b>1360</b>
<b>36 KOOCHICHING</b>																								
Big Falls-Onr Cre Prec	P	371	19	227	151	70	-	-	-	-	172	46	196	-	133	88	163	53	115	98	132	77	158	49
Bridgie Prec .	P	51	2	27	15	12	-	-	-	-	15	10	19	-	14	13	15	11	16	9	17	10	15	9
Bvr-Mdg-Ray Prec .	P	164	4	102	56	44	-	-	-	-	69	32	91	-	52	47	58	40	49	51	55	43	63	31
Cingmars Prec .	P	32	0	21	10	10	-	-	-	-	19	2	19	-	11	8	11	9	7	11	9	9	16	2
Cross R-																								
Dentaybow Prec. ....	P	67	2	52	40	12	-	-	-	-	47	5	51	-	36	16	41	10	25	25	35	15	43	7
Englewood-																								
Pinetop Prec. ....	P	108	3	74	56	16	-	-	-	-	70	4	69	-	37	36	49	24	33	41	47	26	52	21
Evergreen Prec .	P	51	0	33	28	4	-	-	-	-	29	4	30	-	24	9	26	7	20	12	23	7	23	9
Forest Grove Prec .	P	45	0	29	23	6	-	-	-	-	24	5	27	-	20	9	22	6	20	8	22	6	22	7
Indus Prec. ....	P	45	0	27	22	5	-	-	-	-	19	7	19	-	22	5	20	7	14	12	18	8	22	4
Int'l Falls W-1 .	P	685	27	378	321	50	-	-	-	-	289	77	307	-	295	74	300	69	239	121	284	74	325	42
Int'l Falls W-2 .	P	993	45	614	529	83	-	-	-	-	485	120	513	-	386	119	417	88	374	222	472	120	529	75
Int'l Falls W-3 .	P	1520	50	1045	767	257	-	-	-	-	816	199	905	-	701	326	770	243	524	475	665	322	789	227
Island View .	P	82	3	52	29	22	-	-	-	-	44	7	46	-	30	21	33	19	15	36	20	29	32	19
Jameson-M'brk Prec .	P	197	4	146	110	35	-	-	-	-	126	18	136	-	86	58	113	32	81	63	93	48	111	25
Koochiching Poll 1 .	P	664	10	401	339	61	-	-	-	-	332	64	339	-	299	96	330	67	272	120	306	84	349	47
Koochiching Poll 2 .	P	1262	49	810	627	175	-	-	-	-	626	170	684	-	574	223	628	170	437	347	560	220	646	144
Linford Prec .	P	22	4	19	11	8	-	-	-	-	14	4	16	-	9	10	12	7	10	9	8	11	14	5
Littlefork .	P	507	9	356	266	83	-	-	-	-	296	54	327	-	252	93	280	65	184	148	229	95	280	58
Manitou Sault Prec .	P	70	7	54	40	14	-	-	-	-	41	10	39	-	40	13	41	13	32	22	36	17	44	9
Mizpah .	P	67	4	41	28	13	-	-	-	-	30	11	38	-	13	27	23	17	16	25	20	20	28	12
Murphy Prec .	P	61	1	43	24	19	-	-	-	-	34	9	35	-	24	18	24	19	16	26	20	23	31	12
Northome .	P	186	4	108	85	21	-	-	-	-	87	16	87	-	63	40	78	24	51	47	60	36	75	24
Ranier .	P	151	10	112	83	26	-	-	-	-	77	31	89	-	80	26	81	24	64	42	77	27	84	22
Rat Root Prec .	P	193	7	116	86	28	-	-	-	-	94	20	110	-	87	28	93	22	68	47	81	32	100	13
Reedy Prec .	P	61	1	46	30	16	-	-	-	-	39	7	38	-	26	17	31	15	21	22	25	14	28	13
S. Int'l Falls .	P	1352	45	763	661	93	-	-	-	-	616	128	630	-	605	148	638	114	503	234	600	129	634	114
Scarlett Prec .	P	67	4	46	35	11	-	-	-	-	41	5	44	-	33	13	35	11	27	19	31	15	36	10
Sil'dale-S'villePrec .	P	79	1	52	38	13	-	-	-	-	41	9	43	-	33	12	36	14	38	12	36	13	40	9
Steffes Prec. ....	P	11	0	10	3	7	-	-	-	-	4	5	7	-	0	9	3	7	2	8	1	8	3	5
Watrous Prec. ....	P	91	3	65	46	19	-	-	-	-	54	11	56	-	39	24	44	21	29	36	39	23	53	10
Wildwd-P Crk Prec .	P	35	4	25	21	4	-	-	-	-	22	3	21	-	14	11	19	6	17	8	21	4	19	6
Williams Prec .	P	76	1	39	18	18	-	-	-	-	24	12	29	-	19	20	21	17	18	19	21	17	20	17
<b>COUNTY: 36 TOTALS:</b>		<b>9366</b>	<b>323</b>	<b>5933</b>	<b>4598</b>	<b>1255</b>	<b>-</b>	<b>-</b>	<b>-</b>	<b>-</b>	<b>4696</b>	<b>1105</b>	<b>5060</b>	<b>-</b>	<b>4057</b>	<b>1657</b>	<b>4455</b>	<b>1251</b>	<b>3337</b>	<b>2375</b>	<b>4063</b>	<b>1582</b>	<b>4684</b>	<b>1057</b>
<b>DISTRICT: 3A TOTALS</b>		<b>17477</b>	<b>620</b>	<b>11293</b>	<b>8231</b>	<b>2807</b>	<b>-</b>	<b>-</b>	<b>-</b>	<b>-</b>	<b>8399</b>	<b>2499</b>	<b>9298</b>	<b>-</b>	<b>7212</b>	<b>3659</b>	<b>8033</b>	<b>2858</b>	<b>5974</b>	<b>4639</b>	<b>7158</b>	<b>3483</b>	<b>8476</b>	<b>2417</b>
<b>% OF VOTERS</b>			<b>5.5</b>	<b>100.0</b>	<b>72.9</b>	<b>24.9</b>	<b>-</b>	<b>-</b>	<b>-</b>	<b>-</b>	<b>74.4</b>	<b>22.1</b>	<b>82.3</b>	<b>-</b>	<b>63.9</b>	<b>32.4</b>	<b>71.1</b>	<b>25.3</b>	<b>52.9</b>	<b>42.8</b>	<b>63.4</b>	<b>30.8</b>	<b>75.1</b>	<b>21.4</b>

VOTES POLLED ON:  
NOVEMBER 4, 1986

DISTRICT: 38

CHAPTER 8  
ELECTIONS

31 ITASCA

	C	VOTER REGISTRATION				U.S. REP DISTRICT 8		U.S. REP DISTRICT		U.S. REP DISTRICT		STATE SEN DISTRICT 3		STATE REP DIST. 38		GOVERNOR LT. GOV.		SECRETARY OF STATE		STATE AUDITOR		STATE TREASURER		ATTORNEY GENERAL	
		PERSONS	REGISTERED	PERSONS	REGISTERED	DAVE R	JAMES	IR	DFL	IR	DFL	IR	IR	DFL	IR	IR	DFL	IR	IR	DFL	IR	IR	DFL	IR	IR
Arbo Twp. ....	C	483	18	329	213	105	-	-	-	-	-	226	95	211	105	191	122	231	86	166	148	191	111	234	85
Bass Brook Twp. ....	C	1257	38	762	509	216	-	-	-	-	-	511	193	0	447	275	497	235	324	394	424	287	536	191	
Blackberry Twp. ....	C	410	8	237	153	69	-	-	-	-	-	147	66	157	56	151	70	169	52	113	105	140	69	177	49
Bovey ....	C	508	18	374	274	66	-	-	-	-	-	247	85	273	63	275	65	288	52	221	115	257	69	300	45
Coleraine ....	C	762	35	601	443	122	-	-	-	-	-	367	191	439	116	421	134	442	118	332	229	397	144	466	95
Feeley Twp. ....	P	200	5	145	115	29	-	-	-	-	-	114	29	111	33	111	34	111	33	88	53	106	33	117	26
Goodland Twp. ....	P	363	10	220	177	43	-	-	-	-	-	168	49	163	51	174	43	175	40	147	70	168	45	192	22
Gran Prec ....	P	256	6	186	144	42	-	-	-	-	-	144	40	142	43	133	47	148	36	125	55	136	40	158	25
Grand Rapids P-1 ....	C	1327	37	624	455	142	-	-	-	-	-	435	158	421	174	410	180	454	147	299	301	384	200	477	128
Grand Rapids P-2 ....	C	815	39	394	286	85	-	-	-	-	-	255	104	262	107	257	120	274	108	190	187	228	133	296	83
Grand Rapids P-3 ....	C	1257	45	703	442	228	-	-	-	-	-	486	184	472	194	435	237	455	226	294	380	388	276	511	172
Grand Rapids P-4 ....	C	1308	57	722	459	235	-	-	-	-	-	484	200	448	243	456	243	457	235	269	424	378	291	498	203
Grand Rapids P-5 ....	C	1586	35	840	573	230	-	-	-	-	-	525	241	547	248	531	263	587	226	383	417	492	281	603	206
Grand Rapids P-6 ....	C	818	47	569	418	123	-	-	-	-	-	381	161	394	144	359	176	402	135	257	273	355	173	427	113
Grand Rapids P-7 ....	C	848	0	456	312	126	-	-	-	-	-	324	112	313	131	296	147	333	114	218	221	271	156	338	105
Greenway P-1 ....	C	627	25	444	362	60	-	-	-	-	-	340	78	358	63	336	79	359	58	291	130	339	72	377	48
Greenway P-2 ....	C	312	0	207	169	17	-	-	-	-	-	154	26	162	21	164	24	172	17	156	30	162	21	184	11
Greenway P-3 ....	C	597	17	398	265	73	-	-	-	-	-	257	82	276	71	279	73	287	64	243	117	282	73	310	53
Harris Twp. ....	C	2030	61	1062	688	331	-	-	-	-	-	685	323	654	344	617	381	718	315	420	605	585	415	757	278
Iron Range Twp. ....	P	395	14	305	263	39	-	-	-	-	-	243	57	253	47	240	54	254	48	223	74	249	41	269	29
Keewatin ....	C	873	30	681	597	59	-	-	-	-	-	564	82	602	48	594	61	590	66	508	144	562	74	617	36
Lone Pine Twp. ....	P	376	14	261	188	73	-	-	-	-	-	188	69	198	61	205	55	202	57	156	100	185	67	207	49
Nashwaik P-1 ....	C	423	7	324	251	62	-	-	-	-	-	218	78	260	44	261	52	254	58	213	96	230	68	262	48
Nashwaik P-2 ....	C	576	11	304	250	29	-	-	-	-	-	228	39	245	26	242	44	250	23	226	48	237	33	266	19
Nashwaik P-3 ....	C	331	12	236	190	27	-	-	-	-	-	185	28	195	19	187	35	187	32	165	52	179	35	201	18
Sago Twp. ....	P	122	0	67	57	10	-	-	-	-	-	56	9	61	6	52	14	52	13	42	25	49	14	58	8
Spilthand Twp. ....	P	219	1	141	106	34	-	-	-	-	-	95	42	95	40	95	43	103	33	79	58	92	41	109	30
Trout Lake Twp. ....	C	550	10	343	257	70	-	-	-	-	-	246	71	255	72	239	79	265	65	201	130	237	84	271	52
Warba ....	P	107	5	71	56	14	-	-	-	-	-	57	12	59	10	50	20	55	14	42	24	52	14	60	9
Wawina Twp. ....	P	48	0	32	26	5	-	-	-	-	-	24	8	23	7	24	8	27	5	20	12	21	9	28	1
COUNTY: 31 TOTALS:		19784	605	12038	8698	2764	-	-	-	-	-	8354	2912	8049	2587	8232	3178	8798	2711	6411	5017	7776	3369	9306	2237
DISTRICT: 38 TOTALS		19784	605	12038	8698	2764	-	-	-	-	-	8354	2912	8049	2587	8232	3178	8798	2711	6411	5017	7776	3369	9306	2237
% OF VOTERS			5.0	100.0	72.3	23.0	-	-	-	-	-	69.4	24.2	66.9	21.5	68.4	26.4	73.1	22.5	53.3	41.7	64.6	28.0	77.3	18.6

VOTES POLLED ON:  
NOVEMBER 4, 1986

DISTRICT: 4A

VOTER REGISTRATION				U.S. REP DISTRICT 7		U.S. REP DISTRICT 8		U.S. REP DISTRICT 4		STATE SEN DISTRICT 4		STATE REP DIST. 4A		GOVERNOR LT. GOV.		SECRETARY OF STATE		STATE AUDITOR		STATE TREASURER		ATTORNEY GENERAL	
VOTING SYSTEM	PERSONS REGISTERED	PERSONS REGISTERED DAY	PERSONS VOTING	TOTAL NUMBER OF	COLLIN	ARLAN	JAMES	DAVE	DAVE	WILLIAMS	KENNEDY	BOB	JOHNSON	PERKINS	JOHNSON	JOHNSON	JOHNSON	JOHNSON	JOHNSON	JOHNSON	JOHNSON	JOHNSON	
	AS OF 7 A M				1100102	1100201	1100101	1100201	1100201	1240101	1240201	1240201	1940101	1940201	3330104	3330203	3330201	3330101	3330201	3330103	3330202	3330103	
	DFL	IR	DFL	IR	DFL	IR	DFL	IR	DFL	IR	IR	DFL	IR	DFL	IR	DFL	IR	DFL	IR	DFL	IR	DFL	IR

#### 4 BELTRAMI

Alaska Twp. ....	P	144	0	95	60	35	-	-	-	-	63	30	65	30	64	31	70	23	58	35	68	25	67	25
Bemidji Twp. ....	P	1323	156	923	454	460	-	-	-	-	530	386	496	417	467	449	563	345	390	507	398	484	582	314
Bemidji W-1 ....	C	1404	143	752	336	390	-	-	-	-	449	274	388	335	292	292	475	235	262	453	359	339	488	229
Bemidji W-2 ....	C	1283	142	702	378	390	-	-	-	-	456	220	396	267	397	253	460	198	341	329	386	263	495	168
Bemidji W-3 ....	C	1457	194	607	303	273	-	-	-	-	377	201	348	229	343	209	391	169	279	289	328	220	425	148
Bemidji W-4 ....	C	1181	144	668	366	275	-	-	-	-	449	197	415	227	392	234	468	171	324	319	402	221	489	154
Bemidji W-5 ....	C	1295	112	907	485	399	-	-	-	-	600	288	522	350	536	330	612	258	416	459	526	322	650	226
Birch Twp. ....	P	56	3	39	-	-	17	20	-	-	20	19	16	21	17	22	19	19	14	23	16	21	21	17
Blackduck ....	P	387	30	294	109	178	-	-	-	-	186	105	146	142	143	145	179	111	108	175	133	139	188	96
Buzzle Twp. ....	P	151	9	109	66	40	-	-	-	-	72	35	68	37	71	37	76	33	63	44	71	33	78	27
Cormant Twp. ....	P	128	5	99	48	51	-	-	-	-	63	34	53	46	49	48	57	40	43	49	54	35	65	27
Durand Twp. ....	P	89	2	58	32	26	-	-	-	-	41	16	38	19	35	23	45	11	27	28	43	12	42	12
Eckles Twp. ....	P	334	30	245	130	113	-	-	-	-	152	91	151	90	127	115	166	73	108	128	133	98	179	60
Frohn Twp. ....	P	580	44	429	224	200	-	-	-	-	271	155	241	180	238	187	290	130	192	227	244	166	297	118
Funkley ....	P	16	2	10	4	6	-	-	-	-	9	1	7	3	7	2	9	1	8	2	8	2	8	2
Grant Valley Twp. ....	P	515	41	388	213	168	-	-	-	-	257	129	239	146	213	165	256	124	194	177	230	139	273	98
Hagali Twp. ....	P	145	8	100	56	44	-	-	-	-	64	34	63	35	57	43	67	21	49	47	56	38	71	26
Himes Twp. ....	P	324	19	211	92	114	-	-	-	-	133	78	120	90	107	103	137	73	86	115	107	93	129	67
Hornet Twp. ....	P	113	9	78	36	41	-	-	-	-	43	32	47	26	42	35	49	26	39	34	47	24	52	20
Jones Twp. ....	P	111	2	86	31	54	-	-	-	-	42	44	40	43	40	45	45	38	29	49	42	37	44	35
Kelliher ....	P	179	19	149	81	64	-	-	-	-	103	38	100	43	87	57	110	32	74	64	89	43	106	32
Kelliher Twp. ....	P	71	5	51	25	26	-	-	-	-	35	16	26	24	21	30	33	16	19	27	18	41	9	9
Lammers Twp. ....	P	210	22	146	70	75	-	-	-	-	77	66	93	52	69	75	93	50	72	71	82	60	91	49
Langor Twp. ....	P	97	3	59	30	28	-	-	-	-	42	17	39	19	32	26	44	15	33	22	35	16	42	14
Liberty Twp. ....	P	261	25	201	106	92	-	-	-	-	115	82	127	69	106	92	133	65	105	90	111	78	126	58
Maple Ridge Twp. ....	P	60	3	37	23	13	-	-	-	-	29	8	27	10	25	11	29	8	21	15	28	8	30	7
Moose Lake Twp. ....	P	113	6	59	-	-	33	24	-	-	37	21	37	21	30	29	33	26	25	32	28	30	32	26
Northern Twp. ....	C	2032	196	1430	603	784	-	-	-	-	860	537	711	682	748	624	858	513	481	893	669	685	879	501
Port Hope Twp. ....	P	275	19	197	91	104	-	-	-	-	122	74	112	81	100	94	115	77	76	114	106	79	128	64
Roosevelt Twp. ....	P	129	4	88	54	32	-	-	-	-	66	20	58	28	62	22	69	16	52	33	56	25	68	14
Shooks Twp. ....	P	123	5	90	49	39	-	-	-	-	56	32	51	36	45	43	53	29	47	32	57	24	64	19
Solway ....	P	58	1	38	18	20	-	-	-	-	24	13	21	17	22	16	25	13	19	19	19	17	24	13
Sugar Bush Twp. ....	P	87	9	71	27	43	-	-	-	-	41	29	39	28	36	33	41	29	31	38	32	35	40	30
Summit Twp. ....	P	124	5	96	31	64	-	-	-	-	51	43	47	45	42	54	47	46	34	56	40	49	50	41
Taylor Twp. ....	P	60	6	45	30	14	-	-	-	-	34	10	32	12	30	13	35	7	31	12	35	7	35	8
Ten Lake Twp. ....	P	388	38	243	136	102	-	-	-	-	160	78	148	87	147	89	171	66	129	109	144	86	184	53
Tenstrike ....	P	94	8	65	36	29	-	-	-	-	42	23	34	30	33	30	36	27	31	31	34	26	40	24



VOTES POLLED ON:  
NOVEMBER 4, 1986

## DISTRICT: 4A

	VOTING SYSTEM	VOTER REGISTRATION				U.S. REP DISTRICT 7		U.S. REP DISTRICT 8		U.S. REP DISTRICT 4		STATE SEN DISTRICT 4		STATE REP DIST. 4A		GOVERNOR LT. GOV.		SECRETARY OF STATE		STATE AUDITOR		STATE TREASURER		ATTORNEY GENERAL	
		PERSONS REGISTERED	PERSONS REGISTERED OFF	PERSONS REGISTERED DAY	PERSONS VOTING	COLLINSON	ARLAN	JAMES	DAVE			GERALD	KENNETH	BON	TEED	PERPICH	LUDEMAN	JOAN	DON	JOHN	ARNE	MICHAEL	JOHN	HUBERT	LEW
		526	53	402	177	220	-	-	-	-	-	234	162	197	201	206	192	244	150	141	248	186	190	255	132
Turtle Lake Twp. ....	P	43	4	38	24	14	-	-	-	-	-	29	9	27	11	24	13	29	8	17	20	26	10	27	9
Turtle River .....	P	436	33	293	137	148	-	-	-	-	-	191	98	169	117	170	122	214	76	134	154	176	106	199	80
Turtle River Twp. ....	P	128	9	78	-	-	-	63	12	-	-	59	18	53	22	53	24	55	19	45	28	53	20	56	16
Unorg. Dist. #3 .....	P	112	4	77	39	38	-	-	-	-	-	48	28	50	26	34	43	47	29	38	36	47	27	52	23
Wilton .....	P																								
COUNTY: 4 TOTALS:		16642	1572	10753	5210	5206	113	56	-	-	-	6732	3791	6057	4394	5898	4500	6948	3416	4685	5633	5731	4350	7212	3091
<b>29 HUBBARD</b>																									
Farden Twp. ....	P	405	25	290	129	157	-	-	-	-	-	158	131	134	153	150	137	176	109	114	169	144	138	183	100
Fern Twp. ....	P	98	8	89	41	42	-	-	-	-	-	57	31	57	32	55	30	57	27	41	43	53	27	60	23
Guthrie Twp. ....	P	235	18	167	128	35	-	-	-	-	-	100	66	86	79	84	81	103	59	69	91	82	72	102	57
Hart Lake Twp. ....	P	214	11	167	68	97	-	-	-	-	-	84	82	84	78	79	88	93	70	65	96	76	81	99	60
Helga Twp. ....	P	448	46	376	231	137	-	-	-	-	-	255	120	245	127	226	146	273	98	176	187	234	127	270	94
Hendrickson Twp. ....	P	119	10	90	45	44	-	-	-	-	-	61	28	53	37	53	34	64	24	47	41	57	29	68	18
Lake Hattie Twp. ....	P	66	5	44	16	27	-	-	-	-	-	14	29	18	24	24	20	22	21	15	27	15	26	26	17
Lakeport Twp. ....	P	409	24	240	104	131	-	-	-	-	-	136	104	137	96	79	158	148	86	108	123	124	100	151	77
La Porte .....	P	103	10	70	42	27	-	-	-	-	-	55	15	49	19	44	25	53	13	45	19	47	17	56	11
Rockwood Twp. ....	P	192	12	153	91	61	-	-	-	-	-	101	51	101	51	84	69	109	42	66	84	94	53	106	42
Schoolcraft Twp. ....	P	48	1	33	16	16	-	-	-	-	-	22	11	21	11	18	14	20	11	13	16	17	10	26	6
COUNTY: 29 TOTALS:		2337	170	1719	911	774	0	0	-	-	-	1043	668	985	707	896	802	1118	560	759	896	943	680	1147	505
DISTRICT: 4A TOTALS		18979	1742	12472	6121	5980	113	56	-	-	-	7775	4459	7042	5101	6794	5302	8066	3976	5444	6529	6574	5030	8359	3596
% OF VOTERS			14.0	100.0	49.1	47.9	0.9	0.4	-	-	-	62.3	35.8	56.5	40.9	54.5	42.5	64.7	31.9	43.6	52.3	53.5	40.3	67.0	28.8

**DISTRICT: 4B**[illegible]

## 11 CASS

[illegible]

VOTES POLLED ON:  
NOVEMBER 4, 1986

DISTRICT: 4B

	VOTING SYSTEM	VOTER REGISTRATION			U.S. REP DISTRICT 7		U.S. REP DISTRICT 8		U.S. REP DISTRICT 4		STATE SEN DISTRICT 4		STATE REP DIST. 4B		GOVERNOR LT. GOV.		SECRETARY OF STATE		STATE AUDITOR		STATE TREASURER		ATTORNEY GENERAL	
		PERSONS REGISTERED	PERSONS OFF	PERSONS VOTING	DFL	IR	DFL	IR	DFL	IR	DFL	IR	DFL	IR	DFL	IR	DFL	IR	DFL	IR	DFL	IR	DFL	IR
Meadow Brook Twp. . . . .	P	101	2	47	-	-	26	19	-	-	28	18	21	24	18	26	20	27	14	29	19	23	25	18
Moose Lake Twp. . . . .	P	64	2	38	-	-	29	9	-	-	27	11	24	14	17	20	25	11	20	17	22	12	26	9
Ottertail Point . . . . .	P	8	2	9	-	-	4	4	-	-	5	4	3	6	3	6	4	4	2	6	2	6	5	4
Pike Bay Twp. . . . .	P	744	0	511	-	-	372	119	-	-	330	167	366	134	320	174	384	112	302	195	324	155	358	124
Pine Lake Twp. . . . .	P	140	6	94	-	-	74	15	-	-	70	23	66	26	60	33	73	20	49	43	57	33	74	16
Pine Point . . . . .	P	17	4	20	-	-	8	12	-	-	8	11	8	12	2	17	7	13	4	16	4	16	7	13
Pine River . . . . .	P	491	0	337	-	-	180	144	-	-	191	136	192	140	150	178	179	146	102	224	137	184	189	135
Pine River Twp. . . . .	P	417	20	285	-	-	152	127	-	-	154	130	165	118	114	162	148	131	101	173	124	147	161	112
Ponto Lake Twp. . . . .	P	321	24	228	-	-	159	64	-	-	149	77	162	64	131	91	158	68	107	117	144	77	165	60
Poplar Twp. . . . .	P	120	6	76	-	-	43	26	-	-	45	26	43	29	43	26	47	24	36	33	43	24	49	21
Powers Twp. . . . .	P	459	22	331	-	-	210	117	-	-	203	125	204	124	164	162	200	128	127	197	167	157	200	121
Remer . . . . .	P	280	16	177	-	-	132	42	-	-	129	47	120	56	104	70	126	47	78	93	103	68	127	44
Remer Twp. . . . .	P	101	0	66	-	-	41	23	-	-	47	19	43	23	33	32	39	25	26	37	32	31	42	22
Rogers Point . . . . .	P	0	0	0	-	-	0	0	-	-	0	0	0	0	0	0	0	0	0	0	0	0	0	0
Rogers Twp. . . . .	P	36	1	24	-	-	11	10	-	-	10	12	12	11	9	14	11	11	7	15	6	14	11	9
Salem Twp. . . . .	P	54	2	37	-	-	19	18	-	-	17	20	16	20	13	24	19	17	10	26	12	23	15	21
Shingobee Twp. . . . .	P	928	62	705	-	-	433	257	-	-	427	267	393	299	373	319	432	260	250	434	352	321	444	238
Slater Twp. . . . .	P	110	6	68	-	-	50	16	-	-	51	17	42	26	40	24	48	17	32	32	39	26	51	14
Smoky Hollow Twp. . . . .	P	57	0	32	-	-	18	13	-	-	16	15	13	19	12	19	15	14	10	18	13	12	19	9
Sucker Lakes . . . . .	P	21	2	21	-	-	7	14	-	-	5	16	9	12	4	17	8	13	4	17	3	18	6	15
Thunder Lake Twp. . . . .	P	202	10	131	-	-	83	48	-	-	90	41	86	45	75	55	83	48	71	58	77	52	98	32
Torrey Twp. . . . .	P	94	0	54	-	-	31	23	-	-	34	20	32	22	29	24	32	18	23	27	31	21	35	18
Trelope Twp. . . . .	P	132	0	73	-	-	46	27	-	-	44	29	40	32	35	37	45	26	29	43	35	33	45	26
Turtle Lake Twp. . . . .	P	403	17	274	-	-	177	92	-	-	174	99	170	104	152	122	176	97	118	147	140	124	181	89
Wabedo Twp. . . . .	P	267	7	186	-	-	98	86	-	-	91	92	101	82	78	107	94	86	61	117	69	104	100	81
Wahkena Twp. . . . .	P	76	0	40	-	-	20	20	-	-	24	16	24	16	15	24	17	23	13	27	17	22	23	17
Walden Twp. . . . .	P	201	8	128	-	-	60	65	-	-	58	67	52	74	49	79	60	65	36	86	42	73	59	61
Walker . . . . .	P	672	55	541	-	-	347	181	-	-	360	174	314	223	299	230	339	184	195	331	263	248	358	166
Wilkinson Twp. . . . .	P	194	15	144	-	-	93	44	-	-	83	59	75	65	82	58	100	40	67	70	76	55	89	44
Willow River . . . . .	P	23	4	16	-	-	13	3	-	-	13	3	12	4	10	6	10	6	11	5	10	6	11	5
Wilson Twp. . . . .	P	248	20	174	-	-	92	77	-	-	91	81	112	58	72	96	93	77	63	103	80	81	94	69
Winnie Portage Lakes . . . . .	P	74	106	112	-	-	67	40	-	-	67	42	65	44	54	53	64	45	52	56	55	53	62	46
Woodrow Twp. . . . .	P	434	26	316	-	-	187	124	-	-	172	140	177	136	147	164	185	125	119	188	140	162	185	125
COUNTY: 11 TOTALS:		13572	808	9327	0	0	5746	3300	-	-	5637	3531	5628	3541	4718	4388	5696	3406	3829	5124	4660	4176	5837	3138

# 29 HUBBARD

Akeley	P	255	21	178	104	70	-	-	-	-	133	42	121	50	104	68	129	42	101	70	110	56	136	35
Akeley Twp.	P	235	13	158	72	84	-	-	-	-	102	56	109	46	82	75	95	60	77	76	86	65	107	47
Arago Twp.	P	276	31	206	65	138	-	-	-	-	102	104	122	82	91	110	112	93	77	128	94	108	122	81
Badoura Twp.	P	77	2	46	-	-	30	15	-	-	22	23	35	11	17	29	30	16	24	21	26	18	31	12
Clay Twp.	P	28	7	31	10	21	-	-	-	-	19	12	20	10	8	23	19	12	9	21	11	18	19	12
Clover Twp.	P	59	3	45	19	26	-	-	-	-	24	19	25	16	24	20	29	15	20	23	20	23	32	11
Crow Wing Lake Twp.	P	156	11	122	62	58	-	-	-	-	75	44	68	52	62	58	75	44	53	63	64	51	91	27
Henrietta Twp.	P	705	63	564	224	329	-	-	-	-	306	251	324	228	223	333	309	242	181	365	243	298	329	220
Hubbard Twp.	P	344	39	291	100	180	-	-	-	-	141	141	156	128	94	194	140	144	85	190	102	168	158	124
Lake Alice Twp.	P	74	1	42	19	21	-	-	-	-	26	15	26	13	24	16	25	13	22	15	23	14	24	12
Lake Emma Twp.	P	478	40	343	102	236	-	-	-	-	143	195	184	155	117	223	161	176	101	233	127	203	157	179
Lake George Twp.	P	216	17	184	67	110	-	-	-	-	111	69	109	71	73	106	99	78	72	102	87	86	99	74
Mantrap Twp.	P	186	9	130	61	64	-	-	-	-	89	40	83	45	73	57	94	33	63	60	78	45	98	28
Nevis	P	248	18	182	69	110	-	-	-	-	106	74	98	82	97	78	113	64	79	98	95	81	114	61
Nevis Twp.	P	463	25	334	116	215	-	-	-	-	180	149	154	176	173	160	194	137	109	218	150	175	209	121
Park Rapids	P	1599	141	1310	533	750	-	-	-	-	819	474	876	404	633	647	784	493	538	723	665	580	838	429
Steamboat River	P	44	3	36	11	25	-	-	-	-	13	23	14	22	11	25	15	21	13	23	12	23	13	21
Straight River Twp.	P	292	31	233	97	133	-	-	-	-	100	94	139	86	92	130	137	96	81	151	99	127	137	88
Thorpe Twp.	P	24	0	18	7	11	-	-	-	-	6	12	9	8	10	8	11	7	6	9	8	8	11	7
Todd Twp.	P	675	65	551	214	330	-	-	-	-	305	240	363	178	227	316	316	226	178	359	244	283	326	210
White Oak Twp.	P	237	13	138	62	72	-	-	-	-	74	63	94	39	68	69	80	57	59	77	62	70	84	50
COUNTY: 29 TOTALS:		6671	553	5142	2014	2983	30	15	-	-	2896	2140	3129	1902	2303	2745	2967	2069	1948	3025	2406	2500	3135	1849
DISTRICT: 4B TOTALS		20243	1361	14469	2014	2983	5776	3315	-	-	8533	5671	8757	5443	7021	7133	8663	5475	5777	8149	7066	6676	8972	4987
% OF VOTERS			9.4	100.0	13.9	20.6	39.9	22.9	-	-	59.0	39.2	60.5	37.6	48.5	49.3	59.9	37.8	39.9	56.3	48.8	46.1	62.0	34.5

VOTES POLLED ON:  
NOVEMBER 4, 1986

## DISTRICT: 5A

## 69 ST. LOUIS

Alango Twp.	P	261	11	158	123	33	-	-	-	-	135	-	115	31	126	28	119	34	96	52	110	37	132	22
Angora Twp.	P	174	4	113	95	18	-	-	-	-	99	-	91	17	89	20	86	25	79	31	91	16	92	16
Balkan Twp.	P	601	14	419	373	45	-	-	-	-	399	-	364	45	369	42	366	50	329	85	355	55	386	27
Biwabik	P	980	20	653	594	53	-	-	-	-	584	-	557	75	613	34	588	50	472	161	550	69	599	36
Biwabik Twp.	P	720	0	479	393	82	-	-	-	-	411	-	377	88	420	53	403	66	324	141	371	85	411	58
Buhl	P	805	15	577	458	52	-	-	-	-	536	-	493	68	514	50	514	51	434	130	490	61	530	36
Clinton Twp.	P	709	22	507	444	58	-	-	-	-	471	-	420	69	451	45	443	55	368	128	436	55	462	34
Franklin	P	19	0	18	15	3	-	-	-	-	16	-	14	4	16	2	16	2	13	5	15	3	16	2
French Twp.	C	344	14	239	178	49	-	-	-	-	200	-	172	52	191	42	190	42	126	103	164	57	197	36

VOTES POLLED ON:  
NOVEMBER 4, 1986

DISTRICT: 5A

364

	VOTING PERSONS	VOTER REGISTRATION		U.S. REP DISTRICT 8		U.S. REP DISTRICT		U.S. REP DISTRICT		STATE SEN DISTRICT 5		STATE REP DIST. 5A		GOVERNOR LT. GOV.		SECRETARY OF STATE		STATE AUDITOR		STATE TREASURER		ATTORNEY GENERAL	
		PERSONS REGISTERED ON ELECTION DAY	TOTAL NUMBER OF VOTING PERSONS	DAVE RUEB 1110101	JAMES OBERSTAR 1110101	DAVE RUEB 1110201		RONALD DICKSON 1250101		THOMAS HUKAVINA 1960101	JIM HIGGINS 1960201	LUDEMAN AND SCHULSTAD 3310104	PERPICH AND JOHNSON 3310203	JOHN DOWLEY 3320201	JOHN DOWLEY 3320201	JOHN DOWLEY 3320201	JOHN DOWLEY 3320201	JOHN DOWLEY 3320201	JOHN DOWLEY 3320201	JOHN DOWLEY 3320201	JOHN DOWLEY 3320201	JOHN DOWLEY 3320201	
Gilbert P-1	P	654	23	449	396	48	-	-	-	380	-	340	91	379	58	367	66	292	137	358	52	382	46
Gilbert P-2	P	668	0	520	472	42	-	-	-	472	-	414	92	462	51	459	47	352	153	438	54	480	30
Gilbert P-3	P	208	18	138	123	15	-	-	-	131	-	123	13	127	9	125	12	102	34	118	16	127	9
Great Scott Twp. P-1	P	254	5	193	154	37	-	-	-	174	-	154	34	165	27	162	29	130	61	152	35	162	29
Great Scott Twp. P-2	P	221	1	142	128	12	-	-	-	129	-	124	13	126	12	127	10	111	26	121	12	129	9
Iron Junction	P	76	0	61	48	11	-	-	-	49	-	25	35	50	11	45	12	36	24	43	15	50	9
Leonidas	P	60	1	40	37	2	-	-	-	38	-	33	6	37	2	38	2	33	7	35	5	38	2
Morcom Twp.	P	66	0	44	37	7	-	-	-	42	-	35	8	36	8	34	10	30	13	35	8	37	7
Mountain Iron P-1	P	583	18	414	355	52	-	-	-	374	-	332	70	359	50	360	39	294	105	339	55	372	32
Mountain Iron P-2	P	636	21	365	298	62	-	-	-	311	-	264	94	294	69	297	60	225	134	277	75	303	53
Mountain Iron P-3	P	568	0	448	403	42	-	-	-	407	-	357	80	403	42	406	37	322	117	377	55	417	25
Mountain Iron P-4	P	675	28	463	375	82	-	-	-	402	-	310	129	402	58	379	75	296	158	343	104	407	50
Pike Twp.	P	450	8	286	224	55	-	-	-	244	-	146	64	242	36	233	50	195	85	216	57	246	34
Sandy Twp.	P	291	12	180	150	29	-	-	-	161	-	212	34	153	24	147	31	127	50	149	29	158	20
Sturgeon Twp.	P	141	0	84	71	11	-	-	-	79	-	63	18	66	18	69	14	55	26	63	18	72	11
Unorg. 60-18	C	740	0	502	384	101	-	-	-	406	-	356	118	407	87	410	84	205	235	359	125	428	67
Virginia P-1	C	376	0	255	194	51	-	-	-	194	-	182	58	216	29	200	46	120	118	174	51	214	31
Virginia P-2	C	344	0	286	215	50	-	-	-	220	-	205	66	229	47	228	50	164	112	204	59	238	38
Virginia P-3	C	358	10	267	214	34	-	-	-	210	-	199	53	231	29	220	35	154	97	198	42	236	19
Virginia P-4	C	334	7	246	195	33	-	-	-	194	-	190	41	217	22	215	19	157	77	193	37	211	25
Virginia P-5	C	487	12	357	267	33	-	-	-	229	-	243	50	289	40	281	38	158	131	230	52	291	29
Virginia P-6	C	450	19	302	241	37	-	-	-	212	-	211	67	255	31	243	42	160	115	203	57	255	28
Virginia P-7	C	456	16	280	217	48	-	-	-	209	-	185	82	223	48	206	57	128	128	190	60	228	38
Virginia P-8	C	447	0	271	193	59	-	-	-	182	-	165	83	210	49	194	69	117	137	173	72	201	51
Virginia P-9	C	442	20	317	229	77	-	-	-	250	-	208	94	235	70	229	77	138	158	198	98	243	62
Virginia P-10	C	626	17	426	288	119	-	-	-	301	-	245	156	317	96	298	107	168	233	245	147	309	97
Virginia P-11	C	442	0	298	240	48	-	-	-	235	-	208	74	251	41	242	44	164	121	226	50	258	29
Virginia P-12	C	525	11	375	277	80	-	-	-	275	-	255	103	296	72	284	76	182	175	248	100	294	68
Virginia P-13	C	390	4	309	215	81	-	-	-	234	-	201	97	235	69	224	73	142	152	198	92	236	62
Virginia P-14	C	433	8	311	262	33	-	-	-	255	-	237	53	280	26	268	32	184	110	256	37	285	16
Virginia P-15	C	410	14	335	264	61	-	-	-	268	-	246	70	286	39	269	57	200	117	248	65	283	41
Virginia P-16	C	366	12	247	179	63	-	-	-	198	-	177	56	196	47	193	49	130	108	172	61	198	44
Virginia P-17	C	304	8	211	165	38	-	-	-	173	-	148	58	185	23	176	31	122	83	162	43	189	21
Wouri Twp.	P	448	15	286	213	71	-	-	-	253	-	199	85	221	62	217	67	153	130	198	83	231	51
COUNTY: 69 TOTALS:		18542	408	12871	10396	2017	-	-	-	10742	-	9595	2694	10869	1718	10570	1922	7832	4503	9721	2359	11033	1450
DISTRICT: 5A TOTALS		18542	408	12871	10396	2017	-	-	-	10742	-	9595	2694	10869	1718	10570	1922	7832	4503	9721	2359	11033	1450
% OF VOTERS			3.2	100.0	80.8	15.7	-	-	-	83.5	-	74.5	20.9	84.4	13.3	82.1	14.9	60.8	35.0	75.5	18.3	85.7	11.3

VOTES POLLED ON:  
NOVEMBER 4, 1986

DISTRICT: 5B

69 ST. LOUIS

365

	VOTING SYSTEM	VOTER REGISTRATION			U.S. REP DISTRICT 8		U.S. REP DISTRICT		U.S. REP DISTRICT		STATE SEN DISTRICT 5		STATE REP DIST. 5B		GOVERNOR LT. GOV.		SECRETARY OF STATE		STATE AUDITOR		STATE TREASURER		ATTORNEY GENERAL			
		PERSONS REGISTERED	PERSONS REGISTERED ON DAY	PERSONS VOTING	DAVE JAMERSON	IR	DAVE JAMERSON	IR	DAVE JAMERSON	IR	DICK L. RONALD	IR	LOAN MINNIE	IR	PERPICH AND	IR	JOHN GROWE	IR	JOHN DOOLEY	IR	JOHN ARNE	IR	JOHN MICHAEL	IR	HUBERT HUMPHREY	IR
Cedar Valley Twp. ....	P	131	0	81	66	15	-	-	-	-	75	-	71	-	69	11	59	19	50	26	57	18	65	14		
Cherry Twp. ....	P	552	19	402	355	46	-	-	-	-	384	-	384	-	375	26	357	42	303	96	339	55	363	34		
Chisholm P-1 .....	C	1305	33	892	717	84	-	-	-	-	737	-	709	-	762	71	731	89	589	211	684	108	796	43		
Chisholm P-2 .....	C	1351	31	1016	834	124	-	-	-	-	863	-	850	-	853	107	821	127	637	298	773	169	885	87		
Chisholm P-3 .....	C	1271	37	931	746	102	-	-	-	-	776	-	759	-	774	91	759	107	115	288	681	162	816	67		
Elmer Twp. ....	P	143	0	78	61	17	-	-	-	-	64	-	65	-	64	13	60	18	49	28	59	16	64	12		
Halden Twp. ....	P	138	11	107	86	18	-	-	-	-	97	-	96	-	85	18	90	16	71	35	82	22	93	12		
Hibbing P- 1 .....	C	862	32	589	452	104	-	-	-	-	503	-	489	-	494	78	483	87	354	197	427	106	502	61		
Hibbing P- 2 .....	C	938	33	628	464	130	-	-	-	-	547	-	519	-	528	79	496	108	362	232	450	135	532	75		
Hibbing P- 2A .....	C	807	20	614	420	160	-	-	-	-	506	-	507	-	486	111	447	143	318	262	412	159	479	111		
Hibbing P- 3 .....	C	422	28	254	193	30	-	-	-	-	200	-	200	-	201	27	187	33	141	74	180	41	214	18		
Hibbing P- 4 .....	C	493	13	308	231	58	-	-	-	-	258	-	258	-	246	46	240	47	176	104	216	63	258	37		
Hibbing P- 5 .....	C	445	7	302	220	58	-	-	-	-	253	-	253	-	240	50	236	53	158	124	207	69	244	44		
Hibbing P- 7 .....	C	777	32	552	420	84	-	-	-	-	451	-	444	-	430	80	421	84	315	183	386	102	452	72		
Hibbing P- 8 .....	C	419	9	279	218	38	-	-	-	-	239	-	230	-	231	30	224	38	185	77	212	45	249	22		
Hibbing P- 8A .....	C	488	19	375	267	81	-	-	-	-	308	-	304	-	294	70	279	78	200	146	246	95	293	67		
Hibbing P- 8B .....	C	218	4	174	111	59	-	-	-	-	143	-	138	-	129	44	118	53	67	102	91	73	123	46		
Hibbing P- 9 .....	C	264	8	171	113	47	-	-	-	-	135	-	138	-	128	37	114	47	74	87	100	59	121	40		
Hibbing P-10 .....	C	310	10	215	145	50	-	-	-	-	170	-	170	-	174	30	155	42	105	91	139	56	170	33		
Hibbing P-11 .....	C	313	14	224	129	80	-	-	-	-	178	-	173	-	151	64	142	70	91	112	122	85	158	54		
Hibbing P-12 .....	C	604	20	437	303	110	-	-	-	-	353	-	344	-	337	89	311	105	220	196	280	128	349	76		
Hibbing P-13 .....	C	566	13	389	299	63	-	-	-	-	316	-	312	-	320	55	311	57	236	119	281	64	339	35		
Hibbing P-14 .....	C	907	31	654	495	127	-	-	-	-	574	-	563	-	560	72	540	100	386	238	500	124	589	56		
Hibbing P-15 .....	C	130	10	98	80	11	-	-	-	-	80	-	81	-	90	7	86	9	70	23	79	10	90	3		
Hibbing P-16 .....	C	260	5	177	138	30	-	-	-	-	159	-	151	-	153	22	148	27	110	57	136	29	153	22		
Hibbing P-18 .....	C	458	14	285	216	52	-	-	-	-	237	-	230	-	237	36	223	44	173	93	209	53	243	29		
Hibbing P-19 .....	C	477	11	310	242	54	-	-	-	-	279	-	279	-	275	27	253	49	200	96	233	57	268	32		
Hibbing P-20 .....	C	650	22	409	330	62	-	-	-	-	358	-	367	-	351	49	343	53	254	138	303	77	351	40		
Hibbing P-20A .....	C	722	14	447	360	72	-	-	-	-	407	-	399	-	384	54	375	64	289	137	344	74	400	35		
Hibbing P-21 .....	C	600	20	395	336	35	-	-	-	-	354	-	350	-	352	24	346	35	286	90	332	33	352	19		
Hibbing P-23 .....	C	508	16	266	195	58	-	-	-	-	227	-	221	-	219	43	206	47	158	102	192	61	223	36		
Lavell Twp. ....	P	224	6	118	104	13	-	-	-	-	111	-	109	-	105	13	103	14	79	37	99	16	103	14		
Prairie Lake .....	P	36	0	24	19	4	-	-	-	-	20	-	20	-	19	4	19	5	16	8	20	4	20	4		
Toivola Twp. ....	P	152	0	95	80	15	-	-	-	-	86	-	86	-	81	14	85	9	64	30	75	17	91	4		
Unorg. 55-21 .....	C	182	4	117	89	21	-	-	-	-	100	-	103	-	91	21	93	21	70	43	88	22	97	16		
Unorg. 59-21 .....	C	124	4	82	60	20	-	-	-	-	68	-	63	-	67	13	62	17	50	30	58	17	67	10		
COUNTY: 69 TOTALS:		18247	550	12495	9594	2132	-	-	-	-	10616	-	10435	-	10355	1626	9923	1957	7021	4210	9092	2424	10612	1380		
DISTRICT: 5B TOTALS		18247	550	12495	9594	2132	-	-	-	-	10616	-	10435	-	10355	1626	9923	1957	7021	4210	9092	2424	10612	1380		
% OF VOTERS			4.4	100.0	76.8	17.1	-	-	-	-	85.0	-	83.5	-	82.9	13.0	79.4	15.7	56.2	33.7	72.8	19.4	84.9	11.0		

**DISTRICT: 6A**

16 COOK																										
Colvill Prec 3 .....	P	278	23	212	129	79	-	-	-	-	132	73	132	73	126	80	137	70	91	113	116	87	141	65		
Grand Marais P-5 .....	P	440	27	409	241	163	-	-	-	-	258	143	243	156	220	178	246	151	159	232	206	180	253	144		
Grand Marais P-6 .....	P	539	29	406	251	153	-	-	-	-	258	140	261	136	240	161	253	142	148	247	207	181	258	139		
Grand Portage Prec 1 .....	P	163	7	89	70	18	-	-	-	-	71	15	66	18	64	22	65	20	54	31	64	20	69	15		
Hovland Prec 2 .....	P	133	5	111	70	38	-	-	-	-	73	35	68	37	63	40	71	35	48	54	55	45	65	38		
Lutsen Prec 7 .....	P	181	3	121	68	53	-	-	-	-	64	56	51	68	65	56	87	53	45	75	58	61	66	52		
Lutsen Prec 8 .....	P	138	6	92	54	38	-	-	-	-	57	32	59	33	52	39	58	33	47	42	49	38	63	27		
Maple Hill Prec 4 .....	P	465	11	327	200	123	-	-	-	-	201	117	196	123	179	140	198	120	106	204	141	166	201	110		
Schroeder Twp. Prec 10 .....	P	171	8	114	79	33	-	-	-	-	82	28	80	31	77	34	82	30	53	57	75	34	83	27		
Tofte Twp. Prec 9 .....	P	205	3	134	96	37	-	-	-	-	98	31	103	29	100	30	98	31	67	58	84	41	106	23		
COUNTY: 16 TOTALS:		2713	122	2015	1258	735	-	-	-	-	1294	670	1259	704	1186	780	1295	685	818	1113	1055	853	1305	640		

## 36 KOCHING

Nett Lake Prec .....	P	42	2	11	10	1	-	-	-	-	9	2	8	3	7	4	9	2	8	3	9	2	7	4
COUNTY: 36 TOTALS:		42	2	11	10	1	-	-	-	-	9	2	8	3	7	4	9	2	8	3	9	2	7	4

## 38 LAKE

Beaver Bay	P	110	9	87	70	16	-	-	-	-	73	12	71	14	73	14	73	12	51	32	69	13	71	11
Beaver Bay Twp. P-1	P	145	7	88	65	23	-	-	-	-	62	24	65	22	61	25	60	27	44	42	62	24	63	22
Beaver Bay Twp. P-2	P	20	0	11	5	5	-	-	-	-	5	5	6	4	5	5	5	6	4	5	4	5	5	5
Beaver Bay Twp. P-4	P	206	12	148	113	35	-	-	-	-	122	26	123	25	116	30	107	37	82	63	103	41	125	21
Crystal Bay P-1	P	272	17	182	160	21	-	-	-	-	163	17	155	24	159	20	155	24	135	41	149	25	163	16
Crystal Bay P-2	P	0	0	0	0	0	-	-	-	-	0	0	0	0	0	0	0	0	0	0	0	0	0	0
Fall Lake Twp.	P	408	17	275	157	113	-	-	-	-	202	70	197	73	191	78	171	101	127	143	164	102	189	79
Silver Bay P-1	P	247	12	196	154	38	-	-	-	-	158	36	164	30	144	47	135	56	109	85	137	54	160	33
Silver Bay P-2	P	234	9	158	139	17	-	-	-	-	145	12	138	19	139	18	133	23	106	46	122	29	142	13
Silver Bay P-3	P	394	14	294	233	59	-	-	-	-	241	52	240	52	236	58	218	75	173	119	204	86	244	47
Silver Bay P-4	P	534	19	366	272	92	-	-	-	-	285	81	283	74	289	76	257	106	179	180	241	114	287	75
Silver Creek	P	732	23	552	439	110	-	-	-	-	428	118	452	94	428	118	428	122	341	207	408	132	446	92
Stony River Twp.	P	170	10	107	83	24	-	-	-	-	75	30	72	32	61	39	76	30	53	49	66	32	79	23
Two Harbors W-1	P	625	33	473	388	82	-	-	-	-	372	91	410	55	378	89	389	73	301	159	350	104	404	63
Two Harbors W-2	P	605	32	451	385	63	-	-	-	-	373	73	402	45	367	74	372	68	294	146	322	95	392	49
Two Harbors W-3	P	652	27	491	398	90	-	-	-	-	392	93	432	53	384	104	407	81	294	187	369	109	424	60
Two Harbors W-4	P	443	16	292	255	31	-	-	-	-	250	37	253	26	254	37	255	33	202	87	242	40	265	20
Unorg Terr No1	P	76	2	59	39	18	-	-	-	-	42	15	44	12	41	16	35	22	32	27	35	22	40	19

Unorg Terr No2 Prec1.	P	171	12	133	104	29	-	-	-	-	104	29	112	21	105	28	106	27	85	46	96	35	106	26	
Unorg Terr No2 Prec2.	P	344	19	246	174	70	-	-	-	-	165	73	175	66	178	62	176	68	115	128	154	84	180	63	
Unorg Terr No2 Prec3.	P	559	22	413	350	62	-	-	-	-	343	68	361	52	333	73	344	65	271	135	327	76	355	48	
Unorg Terr No2 Prec4.	P	33	4	32	25	7	-	-	-	-	18	13	29	2	27	5	24	8	15	17	21	10	27	5	
Unorg Terr No2 Prec5.	P	18	0	14	12	2	-	-	-	-	11	3	12	2	11	2	13	1	10	4	10	3	12	2	
COUNTY: 38 TOTALS:		6998	316	5068	4020	1007	-	-	-	-	4029	978	4196	797	3980	1018	3939	1064	3025	1947	3656	1234	4179	792	
69 ST. LOUIS																									
Beatty Twp. ....	P	301	0	204	155	48	-	-	-	-	164	35	149	51	159	44	149	52	110	89	133	65	161	41	
Breitung Twp. ....	P	642	0	409	310	95	-	-	-	-	326	72	310	84	330	77	321	79	238	162	304	89	340	60	
Cook ..... P	P	456	24	322	245	72	-	-	-	-	272	48	227	84	248	72	246	69	190	123	221	86	246	64	
Ely P-1 .....	P	644	0	421	328	83	-	-	-	-	362	43	355	57	350	62	337	72	244	155	300	93	350	53	
Ely P-2 .....	P	803	34	647	484	145	-	-	-	-	536	87	517	101	530	106	492	123	355	264	451	146	522	99	
Ely P-3 .....	P	770	0	570	444	115	-	-	-	-	472	87	481	72	494	71	442	112	344	210	431	109	485	70	
Ely P-4 .....	P	812	0	594	489	93	-	-	-	-	512	59	515	59	519	66	474	96	386	176	455	92	515	58	
Field Twp. ....	P	255	0	173	136	36	-	-	-	-	135	31	122	47	141	31	134	37	108	62	120	47	141	27	
Greenwood Twp. ....	P	365	0	259	165	93	-	-	-	-	173	83	167	86	180	77	174	82	123	131	161	90	179	75	
Kugler Twp. ....	P	142	0	83	70	13	-	-	-	-	69	11	70	11	71	12	69	14	59	22	73	8	72	8	
Leiding Twp. ....	P	261	16	148	116	32	-	-	-	-	111	33	114	29	116	31	119	26	95	47	104	35	116	26	
Linden Grove Twp. ....	P	159	5	101	80	20	-	-	-	-	80	21	79	21	78	21	85	15	72	26	81	19	87	13	
Morse Twp. ....	P	812	37	523	359	158	-	-	-	-	381	133	379	134	407	109	373	140	272	233	327	169	386	114	
Orr .....	P	207	0	165	123	39	-	-	-	-	119	41	114	44	114	48	119	42	93	63	111	45	128	31	
Owens Twp. ....	P	174	8	124	94	29	-	-	-	-	100	22	88	32	96	28	89	34	67	55	85	37	97	24	
Portage Twp. ....	P	158	6	106	71	32	-	-	-	-	78	25	74	26	76	28	71	29	49	51	61	35	66	33	
Tower .....	P	420	0	252	203	46	-	-	-	-	209	36	206	35	203	48	190	48	153	89	187	47	209	37	
Unorg. 62-17 .....	P	85	0	49	36	13	-	-	-	-	38	11	34	14	36	13	33	16	28	19	31	15	35	14	
Unorg. 63-19 .....	P	31	3	25	17	8	-	-	-	-	17	8	15	8	14	9	15	7	12	10	15	6	17	6	
Unorg. 63 & 64-17 .....	P	44	2	30	23	7	-	-	-	-	24	6	20	8	23	7	23	7	19	11	15	10	20	8	
Unorg. 63 & 64-21 .....	P	72	0	49	24	25	-	-	-	-	26	23	25	24	24	25	28	21	23	25	24	23	28	20	
Unorg. 65-21 .....	P	129	4	30	29	1	-	-	-	-	28	2	26	4	27	2	28	2	28	2	27	2	28	2	
Unorg.66,67-20, 68-20,21 .....	P	39	0	21	16	5	-	-	-	-	18	3	15	4	18	2	16	5	13	8	16	5	18	2	
Unorg. 67-17 .....	P	97	4	59	20	39	-	-	-	-	37	22	37	21	29	30	27	32	16	41	21	36	25	34	
Unorg. 69-19 .....	P	24	0	13	8	5	-	-	-	-	6	7	3	10	2	10	3	10	4	9	5	8	5	8	
Unorg. 69-21 .....	P	115	4	50	36	13	-	-	-	-	32	16	31	17	31	18	31	19	23	27	27	21	34	14	
Vermilion Lake Twp. ....	P	219	3	148	127	19	-	-	-	-	131	12	119	22	125	20	122	23	105	39	117	26	133	13	
Willow Valley Twp. ....	P	83	0	54	39	14	-	-	-	-	41	12	39	12	42	12	44	9	33	18	39	13	43	9	
Winton .....	P	147	0	78	54	23	-	-	-	-	64	14	65	12	62	15	62	15	48	29	55	19	65	12	
COUNTY: 69 TOTALS:		8466	150	5707	4301	1321	-	-	-	-	4561	1003	4396	1129	4545	1094	4316	1236	3310	2196	3997	1396	4551	975	
DISTRICT: 6A TOTALS		18219	590	12801	9589	3064	-	-	-	-	9893	2653	9859	2633	9718	2896	9559	2967	7161	5259	8717	3485	10042	2411	
% OF VOTERS			4.6	100.0	74.9	23.9	-	-	-	-	77.3	20.7	77.0	20.6	75.9	22.6	74.7	23.3	55.9	41.1	68.1	27.2	78.4	18.8	



VOTES POLLED ON:  
NOVEMBER 4, 1986

DISTRICT: 68

VOTING SYSTEM	VOTER REGISTRATION				U.S. REP DISTRICT 8		U.S. REP DISTRICT		U.S. REP DISTRICT		STATE SEN DISTRICT 6		STATE REP DIST. 6B		GOVERNOR LT. GOV.		SECRETARY OF STATE		STATE AUDITOR		STATE TREASURER		ATTORNEY GENERAL	
	PERSONS REGISTERED	PERSONS OFF	PERSONS REGISTERED	PERSONS VOTING	JAMES	DAVE	IR	IR	IR	IR	DOUGLAS	IR	IR	IR	IR	IR	IR	IR	IR	IR	IR	IR	IR	IR
	1110101	1110101	1110101	1110201	1110201	1110201					1260101	1260201	1990101	1990201	3310104	3310203	3320201	3320201	3330101	3330201	3340103	3340202	3350103	3350202
	PERSONS REGISTERED	PERSONS OFF	PERSONS REGISTERED	PERSONS VOTING	PERSONS REGISTERED	PERSONS OFF	PERSONS REGISTERED	PERSONS OFF	PERSONS REGISTERED	PERSONS OFF	PERSONS REGISTERED	PERSONS OFF	PERSONS REGISTERED	PERSONS OFF	PERSONS REGISTERED	PERSONS OFF	PERSONS REGISTERED	PERSONS OFF	PERSONS REGISTERED	PERSONS OFF	PERSONS REGISTERED	PERSONS OFF	PERSONS REGISTERED	PERSONS OFF
	PERSONS REGISTERED	PERSONS OFF	PERSONS REGISTERED	PERSONS VOTING	PERSONS REGISTERED	PERSONS OFF	PERSONS REGISTERED	PERSONS OFF	PERSONS REGISTERED	PERSONS OFF	PERSONS REGISTERED	PERSONS OFF	PERSONS REGISTERED	PERSONS OFF	PERSONS REGISTERED	PERSONS OFF	PERSONS REGISTERED	PERSONS OFF	PERSONS REGISTERED	PERSONS OFF	PERSONS REGISTERED	PERSONS OFF	PERSONS REGISTERED	PERSONS OFF
	PERSONS REGISTERED	PERSONS OFF	PERSONS REGISTERED	PERSONS VOTING	PERSONS REGISTERED	PERSONS OFF	PERSONS REGISTERED	PERSONS OFF	PERSONS REGISTERED	PERSONS OFF	PERSONS REGISTERED	PERSONS OFF	PERSONS REGISTERED	PERSONS OFF	PERSONS REGISTERED	PERSONS OFF	PERSONS REGISTERED	PERSONS OFF	PERSONS REGISTERED	PERSONS OFF	PERSONS REGISTERED	PERSONS OFF	PERSONS REGISTERED	PERSONS OFF
	PERSONS REGISTERED	PERSONS OFF	PERSONS REGISTERED	PERSONS VOTING	PERSONS REGISTERED	PERSONS OFF	PERSONS REGISTERED	PERSONS OFF	PERSONS REGISTERED	PERSONS OFF	PERSONS REGISTERED	PERSONS OFF	PERSONS REGISTERED	PERSONS OFF	PERSONS REGISTERED	PERSONS OFF	PERSONS REGISTERED	PERSONS OFF	PERSONS REGISTERED	PERSONS OFF	PERSONS REGISTERED	PERSONS OFF	PERSONS REGISTERED	PERSONS OFF

69 ST. LOUIS

Alborn Twp. ....	P	180	5	106	88	18	-	-	-	-	82	21	83	21	87	18	90	15	72	33	80	23	89	14
Arrowhead Twp. ....	P	126	8	68	55	12	-	-	-	-	54	12	54	14	52	13	58	9	48	20	54	11	59	6
Ault Twp. ....	P	80	5	49	42	7	-	-	-	-	39	9	43	6	42	7	42	7	31	18	38	10	41	7
Babbitt C. ....	C	1474	60	965	831	88	-	-	-	-	815	70	821	79	863	72	773	155	593	314	754	133	855	71
Bassett Twp. ....	P	24	2	20	15	3	-	-	-	-	12	5	13	7	18	2	17	3	14	6	16	4	20	0
Brookston P. ....	P	59	9	48	43	3	-	-	-	-	39	5	39	5	41	5	42	3	33	12	36	6	45	1
Colvin Twp. ....	P	291	0	174	134	37	-	-	-	-	123	42	130	40	127	45	124	44	101	67	117	44	138	29
Cotton Twp. ....	P	287	9	175	137	37	-	-	-	-	139	34	135	37	141	34	140	33	103	70	131	39	150	23
Culver Twp. ....	P	138	2	75	69	5	-	-	-	-	68	4	66	6	61	11	67	8	54	19	64	8	69	6
Ellsburg Twp. ....	P	102	4	70	55	14	-	-	-	-	60	9	57	11	56	11	60	10	38	32	50	17	65	4
Embarras Twp. ....	P	584	12	336	291	38	-	-	-	-	305	26	284	44	296	34	294	37	250	81	283	41	300	25
Eveleth P-1 ....	P	370	0	248	206	41	-	-	-	-	200	39	196	47	209	31	198	41	150	89	183	46	211	27
Eveleth P-2 ....	P	527	21	376	305	60	-	-	-	-	306	45	297	68	320	45	306	49	261	95	289	53	318	42
Eveleth P-3 ....	P	388	29	281	250	29	-	-	-	-	244	29	231	46	251	28	246	31	185	91	232	38	250	28
Eveleth P-4 ....	P	830	36	659	554	95	-	-	-	-	567	78	493	124	565	61	565	77	441	196	518	98	579	56
Eveleth P-5 ....	P	531	11	430	365	52	-	-	-	-	360	43	338	70	365	47	368	46	302	113	344	55	383	31
Eveleth P-6 ....	P	392	28	265	233	26	-	-	-	-	238	17	217	40	242	20	238	21	205	54	224	28	248	12
Fairbanks Twp. ....	P	41	1	31	29	1	-	-	-	-	25	5	25	5	27	2	30	1	19	12	27	1	29	1
Fayal Twp. ....	P	1513	42	1064	851	205	-	-	-	-	874	171	808	239	917	139	875	170	670	370	793	212	889	151
Fine Lakes Twp. ....	P	95	0	55	44	11	-	-	-	-	46	8	37	16	41	13	41	13	30	24	37	16	45	8
Floodwood P-1 ....	P	469	33	294	256	33	-	-	-	-	246	32	232	37	253	34	234	41	195	78	221	44	252	28
Floodwood Twp. P-2 ....	P	190	18	148	126	22	-	-	-	-	125	21	118	26	128	19	121	24	90	56	114	27	125	18
Grand Lake Twp. ....	P	1277	64	756	503	249	-	-	-	-	502	238	466	265	516	226	528	217	385	356	477	254	572	172
Hoyt Lakes P-1 ....	C	495	26	327	258	48	-	-	-	-	252	42	247	53	274	45	267	51	188	119	230	71	271	42
Hoyt Lakes P-2 ....	C	528	21	349	295	32	-	-	-	-	287	32	286	43	309	30	291	43	216	114	274	48	311	27
Hoyt Lakes P-3 ....	C	749	28	480	379	74	-	-	-	-	381	63	361	88	393	72	393	77	278	181	349	98	402	65
Industrial Twp. ....	P	359	0	205	149	56	-	-	-	-	152	48	136	62	147	54	161	43	107	93	137	62	165	40
Kelsey Twp. ....	P	103	2	62	55	7	-	-	-	-	49	11	50	10	51	10	48	14	38	22	44	16	49	13
McDavitt Twp. ....	P	380	10	235	208	27	-	-	-	-	212	20	194	36	208	22	209	23	171	60	197	30	208	21
Meadowlands Twp. ....	P	250	7	165	134	29	-	-	-	-	136	26	126	36	137	28	140	23	102	61	125	33	143	20
Ness Twp. ....	P	57	3	43	35	8	-	-	-	-	33	8	36	7	34	9	33	9	34	8	34	7	35	7
New Independence P. ....	P	137	0	94	84	8	-	-	-	-	80	9	79	12	82	9	84	7	65	27	83	9	88	6
Northland Twp. ....	P	139	9	93	68	24	-	-	-	-	71	20	63	26	74	19	73	20	50	43	66	25	78	15
Payne Twp. ....	P	30	0	18	18	0	-	-	-	-	17	1	16	2	15	1	18	0	14	4	17	1	18	0
Stoney Brook Twp. ....	P	118	0	69	43	26	-	-	-	-	52	16	44	23	48	18	52	16	34	35	45	23	58	11
Unorg. 56-16 ....	C	215	0	136	113	14	-	-	-	-	114	12	108	17	117	15	119	13	87	46	107	20	126	8
Unorg. 56-17 ....	C	228	22	154	120	21	-	-	-	-	115	18	103	30	123	21	127	14	93	46	111	21	130	11

Unorg. 57-16	C	508	0	331	255	56	-	-	-	-	257	49	226	88	291	31	277	47	206	114	257	58	288	36
Unorg. 61-12,13,14	C	342	0	210	162	38	-	-	-	-	167	31	164	26	171	30	163	41	120	76	149	42	173	29
Van Buren Twp.	P	121	0	87	81	6	-	-	-	-	77	8	72	14	78	9	77	8	59	27	71	13	81	4
Waasa Twp.	P	254	3	152	142	10	-	-	-	-	143	8	135	15	141	8	142	9	125	23	137	9	143	5
White Twp. P-1	P	2143	0	1359	1178	166	-	-	-	-	1188	146	1131	207	1221	118	1170	167	973	353	1114	198	1205	125
White Twp. P-2	P	649	0	397	339	54	-	-	-	-	338	53	321	71	336	49	343	50	274	115	319	62	345	44
<b>COUNTY: 69 TOTALS:</b>		<b>17773</b>	<b>530</b>	<b>11659</b>	<b>9598</b>	<b>1790</b>	-	-	-	-	<b>9590</b>	<b>1584</b>	<b>9081</b>	<b>2119</b>	<b>9868</b>	<b>1515</b>	<b>9644</b>	<b>1730</b>	<b>7504</b>	<b>3773</b>	<b>8948</b>	<b>2054</b>	<b>10049</b>	<b>1289</b>
<b>DISTRICT: 6B TOTALS</b>		<b>17773</b>	<b>530</b>	<b>11659</b>	<b>9598</b>	<b>1790</b>	-	-	-	-	<b>9590</b>	<b>1584</b>	<b>9081</b>	<b>2119</b>	<b>9868</b>	<b>1515</b>	<b>9644</b>	<b>1730</b>	<b>7504</b>	<b>3773</b>	<b>8948</b>	<b>2054</b>	<b>10049</b>	<b>1289</b>
<b>% OF VOTERS</b>			<b>4.5</b>	<b>100.0</b>	<b>82.3</b>	<b>15.4</b>	-	-	-	-	<b>82.3</b>	<b>13.6</b>	<b>77.9</b>	<b>18.2</b>	<b>84.6</b>	<b>13.0</b>	<b>82.7</b>	<b>14.8</b>	<b>64.4</b>	<b>32.4</b>	<b>76.7</b>	<b>17.6</b>	<b>86.2</b>	<b>11.1</b>

VOTES POLLED ON:  
NOVEMBER 4, 1986

#### DISTRICT: 7A

VOTING SYSTEM	VOTER REGISTRATION			U.S. REP DISTRICT 8		U.S. REP DISTRICT		U.S. REP DISTRICT		STATE SEN DISTRICT 7		STATE REP DIST. 7A		GOVERNOR LT. GOV.		SECRETARY OF STATE		STATE AUDITOR		STATE TREASURER		ATTORNEY GENERAL	
	PERSONS REGISTERED	PERSONS OFF AS OF 7 AM	TOTAL NUMBER OF PERSONS VOTING ON ELECTION DAY	JAMES DAVE	DAVE	DAVE	DAVE	DAVE	DAVE	SAM SOLON	SOLON	WILKINSON	WILKINSON	LUDEMAN	LUDEMAN	JOAN GROVE	GROVE	JOHN ARNE	ARNE	MICHAEL	MICHAEL	HUBERT	HUBERT
				1110101	1110101	1110101	1110101	1110101	1110101	1270101	1270101	2000101	2000101	3310203	3310203	3320201	3320201	3330101	3330101	3340103	3340103	3350103	3350103
				IR	IR	IR	IR	IR	IR	IR	IR	IR	IR	IR	IR	IR	IR	IR	IR	IR	IR	IR	IR

#### 69 ST. LOUIS

Duluth P-34	L	1118	29	693	526	135	-	-	-	-	548	-	494	119	535	130	497	110	321	256	415	132	563	70
Duluth P-36	L	646	30	294	221	45	-	-	-	-	212	-	198	34	224	52	192	31	135	75	162	37	225	26
Duluth P-37	L	762	21	394	285	85	-	-	-	-	292	-	250	92	295	86	265	65	171	149	224	83	309	47
Duluth P-38	L	1441	41	964	645	266	-	-	-	-	737	-	620	220	698	237	602	214	363	414	476	256	708	157
Duluth P-39	L	1018	42	474	337	105	-	-	-	-	356	-	308	87	345	105	315	74	209	156	259	98	355	60
Duluth P-40	L	1248	55	709	561	104	-	-	-	-	551	-	503	100	584	97	510	64	359	191	432	91	572	53
Duluth P-41	L	532	13	288	220	51	-	-	-	-	220	-	197	56	224	50	198	40	128	97	157	52	225	30
Duluth P-42	L	1256	30	730	524	166	-	-	-	-	574	-	519	135	568	146	510	108	310	279	404	146	578	87
Duluth P-43	L	1178	40	690	534	115	-	-	-	-	552	-	496	113	548	115	506	93	338	212	422	111	550	70
Duluth P-44	L	1185	39	644	472	122	-	-	-	-	472	-	419	135	487	128	417	93	279	209	352	115	490	72
Duluth P-45	L	566	21	257	195	40	-	-	-	-	180	-	168	37	203	39	161	34	129	53	148	34	194	21
Duluth P-46	L	508	12	260	205	35	-	-	-	-	206	-	194	34	221	33	179	26	131	63	152	33	217	17
Duluth P-47	L	700	11	381	310	57	-	-	-	-	318	-	310	56	313	61	295	45	193	110	249	57	321	35
Duluth P-48	L	817	36	461	358	78	-	-	-	-	376	-	334	68	363	80	338	58	238	143	293	75	363	47
Duluth P-49	L	586	12	358	278	65	-	-	-	-	287	-	250	69	288	56	261	43	178	110	212	63	291	33
Duluth P-50	L	646	23	367	285	61	-	-	-	-	297	-	283	52	297	54	266	49	185	104	232	50	305	33
Duluth P-51	L	1245	45	709	558	116	-	-	-	-	587	-	534	94	580	113	500	106	347	214	412	123	565	72
Duluth P-52	L	1385	40	790	633	116	-	-	-	-	671	-	620	88	659	99	567	81	410	204	491	89	657	59
Duluth P-53	L	215	7	124	86	26	-	-	-	-	101	-	93	21	95	25	84	24	52	44	65	29	93	19
<b>COUNTY: 69 TOTALS:</b>		<b>17052</b>	<b>547</b>	<b>9587</b>	<b>7233</b>	<b>1788</b>	-	-	-	-	<b>7537</b>	-	<b>6790</b>	<b>1610</b>	<b>7527</b>	<b>1706</b>	<b>6663</b>	<b>1358</b>	<b>4476</b>	<b>3083</b>	<b>5557</b>	<b>1674</b>	<b>7581</b>	<b>1008</b>
<b>DISTRICT: 7A TOTALS</b>		<b>17052</b>	<b>547</b>	<b>9587</b>	<b>7233</b>	<b>1788</b>	-	-	-	-	<b>7537</b>	-	<b>6790</b>	<b>1610</b>	<b>7527</b>	<b>1706</b>	<b>6663</b>	<b>1358</b>	<b>4476</b>	<b>3083</b>	<b>5557</b>	<b>1674</b>	<b>7581</b>	<b>1008</b>
<b>% OF VOTERS</b>			<b>5.7</b>	<b>100.0</b>	<b>75.4</b>	<b>18.7</b>	-	-	-	-	<b>78.6</b>	-	<b>70.8</b>	<b>16.8</b>	<b>78.5</b>	<b>17.8</b>	<b>69.5</b>	<b>14.2</b>	<b>46.7</b>	<b>32.2</b>	<b>58.0</b>	<b>17.5</b>	<b>79.1</b>	<b>10.5</b>

VOTES POLLED ON:  
NOVEMBER 4, 1986

DISTRICT: 7B

370

	VOTING SYSTEM	VOTER REGISTRATION				U.S. REP DISTRICT 8		U.S. REP DISTRICT		U.S. REP DISTRICT		STATE SEN DISTRICT 7		STATE REP DIST. 7B		GOVERNOR LT. GOV.		SECRETARY OF STATE		STATE AUDITOR		STATE TREASURER		ATTORNEY GENERAL	
		PERSONS REGISTERED	PERSONS OFF	PERSONS REGISTERED	PERSONS VOTING	JAMES OBERSTAR	DAVE RUED					SAM SOLOON		MIKE JARROS	GENE BRACKETT	JOHN JOHNSON	LUDELMAN AND SCHULSTAD	JOHN GROWE	DON KOENIG	JOHN DOOLEY	ARNE CARLSON	MICHAEL MCGRATH	JOHN DREW	HUBERT HUMPHREY	LEW FREEMAN
		DFL	IR	DFL	IR	DFL	IR	DFL	IR	DFL	IR	DFL	IR	DFL	IR	DFL	IR	DFL	IR	DFL	IR	DFL	IR	DFL	IR
<b>69 ST. LOUIS</b>																									
Duluth P-15	L	2943	153	1271	854	355	-	-	-	-	-	922	-	758	296	921	312	795	292	471	583	640	376	933	218
Duluth P-16	L	617	19	360	247	95	-	-	-	-	-	271	-	237	72	261	88	232	80	120	180	175	111	260	65
Duluth P-19	L	974	46	370	264	88	-	-	-	-	-	270	-	242	68	274	78	252	69	165	143	208	83	279	52
Duluth P-20	L	878	43	488	350	121	-	-	-	-	-	376	-	334	97	352	117	340	95	226	187	281	123	391	69
Duluth P-21	L	1047	46	649	439	182	-	-	-	-	-	497	-	396	157	470	160	425	142	240	297	320	185	480	114
Duluth P-22	L	809	24	360	263	74	-	-	-	-	-	273	-	246	59	265	78	248	57	147	140	194	78	274	51
Duluth P-23	L	651	46	226	159	51	-	-	-	-	-	160	-	149	40	165	46	145	41	82	97	110	49	156	37
Duluth P-24	L	592	31	203	146	40	-	-	-	-	-	140	-	132	26	158	35	126	37	68	79	97	47	147	27
Duluth P-25	L	923	28	466	351	83	-	-	-	-	-	328	-	295	63	340	95	259	71	182	123	207	88	335	54
Duluth P-26	L	532	25	251	189	35	-	-	-	-	-	180	-	174	30	183	42	166	35	128	58	137	38	183	28
Duluth P-27	L	679	31	202	137	53	-	-	-	-	-	142	-	127	45	140	48	121	45	87	75	96	56	129	35
Duluth P-28	L	1012	23	550	370	146	-	-	-	-	-	377	-	339	133	359	164	325	134	191	248	254	152	374	113
Duluth P-29	L	852	31	370	277	68	-	-	-	-	-	278	-	267	36	295	65	243	39	172	101	189	52	284	41
Duluth P-30	L	839	29	391	300	60	-	-	-	-	-	320	-	303	41	321	56	281	39	197	122	254	55	313	36
Duluth P-31	L	954	52	419	277	114	-	-	-	-	-	307	-	253	96	274	123	244	103	163	178	208	120	282	88
Duluth P-32	L	2997	85	1750	1238	415	-	-	-	-	-	1321	-	1152	349	1282	392	1162	315	745	679	955	407	1330	218
Duluth P-33	L	403	8	249	183	48	-	-	-	-	-	190	-	182	32	198	39	170	38	103	101	150	48	188	34
Duluth P-35	L	218	7	116	92	20	-	-	-	-	-	93	-	85	16	91	21	86	18	54	40	70	20	93	12
<b>COUNTY: 69 TOTALS:</b>		<b>17920</b>	<b>727</b>	<b>8691</b>	<b>6136</b>	<b>2048</b>	-	-	-	-	-	<b>6445</b>	-	<b>5671</b>	<b>1656</b>	<b>6349</b>	<b>1959</b>	<b>5620</b>	<b>1650</b>	<b>3541</b>	<b>3431</b>	<b>4545</b>	<b>2088</b>	<b>6431</b>	<b>1292</b>
<b>DISTRICT: 7B TOTALS</b>		<b>17920</b>	<b>727</b>	<b>8691</b>	<b>6136</b>	<b>2048</b>	-	-	-	-	-	<b>6445</b>	-	<b>5671</b>	<b>1656</b>	<b>6349</b>	<b>1959</b>	<b>5620</b>	<b>1650</b>	<b>3541</b>	<b>3431</b>	<b>4545</b>	<b>2088</b>	<b>6431</b>	<b>1292</b>
<b>% OF VOTERS</b>			<b>8.4</b>	<b>100.0</b>	<b>70.6</b>	<b>23.6</b>	-	-	-	-	-	<b>74.2</b>	-	<b>65.3</b>	<b>19.1</b>	<b>73.1</b>	<b>22.5</b>	<b>64.7</b>	<b>19.0</b>	<b>40.7</b>	<b>39.5</b>	<b>52.3</b>	<b>24.0</b>	<b>74.0</b>	<b>14.9</b>

VOTES POLLED ON:  
NOVEMBER 4, 1986

DISTRICT: 8A

VOTING SYSTEM	VOTER REGISTRATION				U.S. REP DISTRICT 8		U.S. REP DISTRICT		U.S. REP DISTRICT		STATE SEN DISTRICT 8		STATE REP DIST. 8A		GOVERNOR LT. GOV.		SECRETARY OF STATE		STATE AUDITOR		STATE TREASURER		ATTORNEY GENERAL	
	PERSONS REGISTERED	PERSONS OFF	PERSONS REGISTERED ONLY	TOTAL NUMBER OF PERSONS VOTING	JAMES	DAVE	DAVE	DAVE	DAVE	DAVE	LYNN	JIM	MURPHY	STEVEN	JOHNSON	LUDEMAN	JOAN	GROVE	DOOLEY	ARNE	MICHAEL	JOHN	HUBERT	LEW
	7	7	7	7	1110101	1110201	1110201	1110201	1110201	1110201	1280102	1280201	2020101	2020201	3331004	3331003	3332001	3332001	3330101	3330201	3330103	3330103	3330103	3330103
	AM	AM	AM	AM	DFL	IR	DFL	IR	DFL	IR	DFL	IR	DFL	IR	DFL	IR	DFL	IR	DFL	IR	DFL	IR	DFL	IR

#### 9 CARLTON

Scanlon	C	609	21	386	311	66	-	-	-	-	239	132	301	72	286	74	312	61	240	138	286	82	332	50
Thomson	C	83	5	61	51	6	-	-	-	-	43	14	49	8	47	7	52	5	44	15	45	8	51	5
Thomson Twp.	C	2374	132	1488	1059	382	-	-	-	-	778	646	1050	376	1031	388	1059	367	706	740	939	468	1147	297

#### COUNTY: 9 TOTALS:

		3066	158	1935	1421	454	-	-	-	-	1060	792	1400	456	1364	469	1423	433	990	893	1270	558	1530	352
--	--	------	-----	------	------	-----	---	---	---	---	------	-----	------	-----	------	-----	------	-----	-----	-----	------	-----	------	-----

#### 69 ST. LOUIS

Alden Twp.	P	96	0	58	48	7	-	-	-	-	41	13	49	6	45	6	52	4	45	9	44	6	50	3
Brevator Twp.	P	581	23	289	238	51	-	-	-	-	206	81	241	45	222	63	244	45	194	93	229	49	254	33
Canosia Twp.	L	989	67	576	363	141	-	-	-	-	225	243	379	100	406	123	344	129	211	245	280	156	407	90
Duluth Twp.	C	944	28	586	394	143	-	-	-	-	236	281	377	139	400	143	404	140	259	280	359	169	445	103
Fredenberg Twp.	C	377	13	232	146	72	-	-	-	-	80	134	141	70	145	77	158	67	91	121	120	89	165	59
Gnesen Twp.	L	641	36	357	225	91	-	-	-	-	138	144	202	78	250	81	221	67	153	128	180	86	247	54
Hermantown P-1	C	1086	60	558	393	127	-	-	-	-	236	283	443	85	411	118	423	108	255	269	358	152	448	87
Hermantown P-2	C	1119	64	725	504	181	-	-	-	-	314	349	558	118	548	153	559	137	354	317	495	167	597	97
Hermantown P-3	C	575	23	382	255	103	-	-	-	-	151	200	274	80	278	86	275	83	177	166	234	108	295	66
Hermantown P-4	C	838	29	485	352	86	-	-	-	-	190	225	362	65	363	89	371	76	233	199	311	117	399	52
Lakewood Twp.	P	973	0	589	419	168	-	-	-	-	265	315	406	169	447	133	433	147	304	273	372	183	467	111
Midway Twp.	L	924	48	543	403	104	-	-	-	-	261	212	372	93	404	107	388	87	242	212	314	111	426	64
Normanna Twp.	P	253	8	143	110	33	-	-	-	-	79	60	109	31	111	31	116	23	70	65	102	32	118	19
Northstar Twp.	P	67	5	54	36	17	-	-	-	-	15	39	39	15	40	14	38	16	25	29	27	24	43	11
Pequaywan	P	59	4	57	32	13	-	-	-	-	14	30	26	19	34	11	33	12	19	25	26	18	36	9
Proctor P-1	C	470	25	289	238	40	-	-	-	-	169	105	236	38	240	43	241	42	167	111	217	50	253	29
Proctor P-2	C	563	44	346	268	56	-	-	-	-	175	141	256	63	282	52	279	55	186	138	257	66	300	37
Proctor P-3	C	790	0	482	368	68	-	-	-	-	266	182	368	78	386	76	391	68	276	167	339	95	416	50
Rice Lake Twp.	C	2132	122	1161	866	239	-	-	-	-	536	507	860	204	897	209	909	196	609	483	817	269	981	135
Solway Twp.	P	929	53	607	493	113	-	-	-	-	427	175	503	101	498	101	504	97	364	239	478	116	540	60

#### COUNTY: 69 TOTALS:

		14406	652	8519	6171	1853	-	-	-	-	4024	3719	6201	1597	6407	1716	6383	1599	4234	3569	5559	2063	6887	1169
--	--	-------	-----	------	------	------	---	---	---	---	------	------	------	------	------	------	------	------	------	------	------	------	------	------

#### DISTRICT: 8A TOTALS

		17472	810	10454	7592	2307	-	-	-	-	5084	4511	7601	2053	7771	2185	7806	2032	5224	4462	6829	2621	8417	1521
--	--	-------	-----	-------	------	------	---	---	---	---	------	------	------	------	------	------	------	------	------	------	------	------	------	------

#### % OF VOTERS

		7.7	100.0	72.6	22.1	-	-	-	-	-	48.6	43.2	72.7	19.6	74.3	20.9	74.7	19.4	50.1	42.7	65.3	25.1	80.5	14.5
--	--	-----	-------	------	------	---	---	---	---	---	------	------	------	------	------	------	------	------	------	------	------	------	------	------

VOTES POLLED ON:  
NOVEMBER 4, 1986

DISTRICT: 8B

		VOTER REGISTRATION		U.S. REP DISTRICT 8		U.S. REP DISTRICT		U.S. REP DISTRICT		STATE SEN DISTRICT 8		STATE REP DIST. 8B		GOVERNOR LT. GOV.		SECRETARY OF STATE		STATE AUDITOR		STATE TREASURER		ATTORNEY GENERAL	
		PERSONS REGISTERED	PERSONS VOTING	DAVE JAMERS	RUED	DAVE JAMERS	RUED	DAVE JAMERS	RUED	LYNN PELLETTIER	JIM GUSTAFSON	MARY ABBETT	BEN BOO	JOHN SCHULSTAD	LUDEMAN AND	JOAN GROWE	DON KOENIG	JOHN DOOLEY	ARNE CARLSON	MICHAEL MCGRATH	JOHN DREW	HUBERT HUMPHREY	LEW FREEMAN
		1110101	1110201	1110101	1110201	1110101	1110201	1110101	1110201	1260102	1260201	2030101	2030201	3330104	3330103	3330201	3330201	3330101	3330201	3330103	3330202	3330103	3330203
		DFL	IR	DFL	IR	DFL	IR	DFL	IR	DFL	IR	DFL	IR	DFL	IR	DFL	IR	DFL	IR	DFL	IR	DFL	IR
69 ST. LOUIS																							
Duluth P-1	L	1500	55	886	548	270	-	-	-	216	526	256	517	573	276	521	234	273	464	384	304	596	184
Duluth P-2	L	854	44	544	361	152	-	-	-	121	332	149	327	389	136	348	121	172	281	248	162	391	90
Duluth P-3	L	1037	66	657	421	185	-	-	-	161	395	197	384	454	175	413	162	235	329	332	198	480	117
Duluth P-4	L	1462	48	918	605	263	-	-	-	232	562	255	568	658	236	584	223	283	493	434	298	659	183
Duluth P-5	L	1406	54	841	512	280	-	-	-	158	573	184	565	564	245	495	225	213	491	363	288	558	186
Duluth P-6	L	903	28	523	316	170	-	-	-	100	346	117	354	333	164	306	150	138	315	211	203	376	106
Duluth P-7	L	2630	73	1653	1123	423	-	-	-	406	973	462	959	1218	374	1083	360	542	815	819	466	1246	258
Duluth P-8	L	1958	88	1241	693	480	-	-	-	196	913	229	898	792	424	700	401	271	800	478	533	774	349
Duluth P-9	L	1277	72	851	379	429	-	-	-	62	702	95	688	449	383	370	366	125	609	222	474	436	332
Duluth P-10	L	1418	67	673	388	251	-	-	-	179	428	193	437	415	252	377	223	178	414	280	258	430	190
Duluth P-11	L	1146	49	643	356	250	-	-	-	109	450	143	427	391	218	351	205	151	392	230	267	389	185
Duluth P-12	L	1279	65	660	374	252	-	-	-	127	449	141	464	426	219	356	215	172	390	242	283	419	179
Duluth P-13	L	1433	0	235	145	71	-	-	-	67	129	61	133	132	88	134	73	70	121	86	91	140	63
Duluth P-14	L	283	8	183	91	80	-	-	-	22	134	27	129	104	72	87	68	36	113	57	79	107	55
Duluth P-17	L	792	34	397	281	99	-	-	-	112	213	120	222	287	100	262	77	144	189	207	102	297	58
Duluth P-18	L	1303	90	481	312	137	-	-	-	152	251	157	256	308	144	283	124	152	237	213	152	321	98
COUNTY: 69 TOTALS:		20681	841	11386	6905	3792	-	-	-	2420	7376	2786	7328	7493	3506	6670	3227	3155	6453	4806	4158	7619	2633
DISTRICT: 8B TOTALS		20681	841	11386	6905	3792	-	-	-	2420	7376	2786	7328	7493	3506	6670	3227	3155	6453	4806	4158	7619	2633
% OF VOTERS			7.4	100.0	60.6	33.3	-	-	-	21.3	64.8	24.5	64.4	65.8	30.8	58.6	28.3	27.7	56.7	42.2	36.5	66.9	23.1

**DISTRICT: 9A**

VOTER REGISTRATION		U.S. REP DISTRICT 7		U.S. REP DISTRICT		U.S. REP DISTRICT		STATE SEN DISTRICT 9		STATE REP DIST. 9A		GOVERNOR LT. GOV.		SECRETARY OF STATE		STATE AUDITOR		STATE TREASURER		ATTORNEY GENERAL		
VOTING	PERSONS	COLLIN	1100201					KEITH	1290101	KENNETH	2040101	JOHN	JOAN	JOHN	JOHN	JOHN	JOHN	JOHN	HUBERT	HUBERT	LEE	3350202
PERSONS	TOTAL NUMBER	STRANGLAND	1100102					DAVE	1290101	KLUDT	2040101	JOHN	JOAN	JOHN	JOHN	JOHN	JOHN	JOHN	HUBERT	HUBERT	LEE	3350202
PERSONS	PERSONS	STRANGLAND	1100102					DAVE	1290101	KLUDT	2040101	JOHN	JOAN	JOHN	JOHN	JOHN	JOHN	JOHN	HUBERT	HUBERT	LEE	3350202
PERSONS	PERSONS	STRANGLAND	1100102					DAVE	1290101	KLUDT	2040101	JOHN	JOAN	JOHN	JOHN	JOHN	JOHN	JOHN	HUBERT	HUBERT	LEE	3350202
PERSONS	PERSONS	STRANGLAND	1100102					DAVE	1290101	KLUDT	2040101	JOHN	JOAN	JOHN	JOHN	JOHN	JOHN	JOHN	HUBERT	HUBERT	LEE	3350202
PERSONS	PERSONS	STRANGLAND	1100102					DAVE	1290101	KLUDT	2040101	JOHN	JOAN	JOHN	JOHN	JOHN	JOHN	JOHN	HUBERT	HUBERT	LEE	3350202
PERSONS	PERSONS	STRANGLAND	1100102					DAVE	1290101	KLUDT	2040101	JOHN	JOAN	JOHN	JOHN	JOHN	JOHN	JOHN	HUBERT	HUBERT	LEE	3350202
PERSONS	PERSONS	STRANGLAND	1100102					DAVE	1290101	KLUDT	2040101	JOHN	JOAN	JOHN	JOHN	JOHN	JOHN	JOHN	HUBERT	HUBERT	LEE	3350202
PERSONS	PERSONS	STRANGLAND	1100102					DAVE	1290101	KLUDT	2040101	JOHN	JOAN	JOHN	JOHN	JOHN	JOHN	JOHN	HUBERT	HUBERT	LEE	3350202
PERSONS	PERSONS	STRANGLAND	1100102					DAVE	1290101	KLUDT	2040101	JOHN	JOAN	JOHN	JOHN	JOHN	JOHN	JOHN	HUBERT	HUBERT	LEE	3350202
PERSONS	PERSONS	STRANGLAND	1100102					DAVE	1290101	KLUDT	2040101	JOHN	JOAN	JOHN	JOHN	JOHN	JOHN	JOHN	HUBERT	HUBERT	LEE	3350202
PERSONS	PERSONS	STRANGLAND	1100102					DAVE	1290101	KLUDT	2040101	JOHN	JOAN	JOHN	JOHN	JOHN	JOHN	JOHN	HUBERT	HUBERT	LEE	3350202
PERSONS	PERSONS	STRANGLAND	1100102					DAVE	1290101	KLUDT	2040101	JOHN	JOAN	JOHN	JOHN	JOHN	JOHN	JOHN	HUBERT	HUBERT	LEE	3350202
PERSONS	PERSONS	STRANGLAND	1100102					DAVE	1290101	KLUDT	2040101	JOHN	JOAN	JOHN	JOHN	JOHN	JOHN	JOHN	HUBERT	HUBERT	LEE	3350202
PERSONS	PERSONS	STRANGLAND	1100102					DAVE	1290101	KLUDT	2040101	JOHN	JOAN	JOHN	JOHN	JOHN	JOHN	JOHN	HUBERT	HUBERT	LEE	3350202
PERSONS	PERSONS	STRANGLAND	1100102					DAVE	1290101	KLUDT	2040101	JOHN	JOAN	JOHN	JOHN	JOHN	JOHN	JOHN	HUBERT	HUBERT	LEE	3350202
PERSONS	PERSONS	STRANGLAND	1100102					DAVE	1290101	KLUDT	2040101	JOHN	JOAN	JOHN	JOHN	JOHN	JOHN	JOHN	HUBERT	HUBERT	LEE	3350202
PERSONS	PERSONS	STRANGLAND	1100102					DAVE	1290101	KLUDT	2040101	JOHN	JOAN	JOHN	JOHN	JOHN	JOHN	JOHN	HUBERT	HUBERT	LEE	3350202
PERSONS	PERSONS	STRANGLAND	1100102					DAVE	1290101	KLUDT	2040101	JOHN	JOAN	JOHN	JOHN	JOHN	JOHN	JOHN	HUBERT	HUBERT	LEE	3350202
PERSONS	PERSONS	STRANGLAND	1100102					DAVE	1290101	KLUDT	204											

## 14 CLAY

Moorhead W-1 P-1 ...	C	1420	53	750	369	361	-	-	-	-	457	266	429	291	415	287	485	232	344	380	426	281	539	189
Moorhead W-1 P-2 ...	C	1366	59	646	347	292	-	-	-	-	449	185	413	216	396	222	443	186	332	294	420	194	514	118
Moorhead W-1 P-3 ...	C	1320	60	609	296	290	-	-	-	-	359	213	353	219	335	213	370	191	272	306	352	211	421	166
Moorhead W-2 P-1 ...	C	1810	113	663	332	314	-	-	-	-	360	283	380	252	388	246	443	193	286	353	356	267	465	178
Moorhead W-2 P-2 ...	C	1881	175	426	212	202	-	-	-	-	267	146	247	160	251	152	282	127	194	221	235	160	315	100
Moorhead W-2 P-3 ...	C	1268	75	639	282	347	-	-	-	-	360	266	335	290	336	277	404	210	227	391	315	281	444	182
Moorhead W-3 P-1 ...	C	1782	114	1038	467	545	-	-	-	-	466	542	470	539	501	477	573	397	356	653	489	485	658	354
Moorhead W-3 P-2 ...	C	2324	209	623	230	371	-	-	-	-	220	373	246	339	288	312	327	267	180	415	229	341	367	227
Moorhead W-3 P-3 ...	C	1708	114	843	319	515	-	-	-	-	368	459	352	475	398	420	442	369	247	565	340	459	487	330
Moorhead W-4 P-1 ...	C	1470	125	621	290	321	-	-	-	-	330	278	318	282	337	262	377	209	222	380	302	277	441	161
Moorhead W-4 P-2 ...	C	1647	93	888	414	459	-	-	-	-	506	364	473	397	496	358	561	293	346	518	470	375	622	245
Moorhead W-4 P-3 ...	C	2129	157	1046	415	609	-	-	-	-	509	514	441	577	493	525	575	440	332	692	461	524	656	368
<b>COUNTY: 14 TOTALS:</b>		<b>20125</b>	<b>1347</b>	<b>8792</b>	<b>3973</b>	<b>4626</b>	<b>-</b>	<b>-</b>	<b>-</b>	<b>-</b>	<b>4651</b>	<b>3889</b>	<b>4457</b>	<b>4037</b>	<b>4634</b>	<b>3751</b>	<b>5282</b>	<b>3114</b>	<b>3338</b>	<b>5168</b>	<b>4395</b>	<b>3855</b>	<b>5929</b>	<b>2618</b>
<b>DISTRICT: 9A TOTALS</b>		<b>20125</b>	<b>1347</b>	<b>8792</b>	<b>3973</b>	<b>4626</b>	<b>-</b>	<b>-</b>	<b>-</b>	<b>-</b>	<b>4651</b>	<b>3889</b>	<b>4457</b>	<b>4037</b>	<b>4634</b>	<b>3751</b>	<b>5282</b>	<b>3114</b>	<b>3338</b>	<b>5168</b>	<b>4395</b>	<b>3855</b>	<b>5929</b>	<b>2618</b>
<b>% OF VOTERS</b>		<b>15.3</b>	<b>100.0</b>	<b>45.2</b>	<b>52.6</b>	<b>52.6</b>	<b>-</b>	<b>-</b>	<b>-</b>	<b>-</b>	<b>52.9</b>	<b>44.2</b>	<b>50.7</b>	<b>45.9</b>	<b>52.7</b>	<b>42.7</b>	<b>60.1</b>	<b>35.4</b>	<b>38.0</b>	<b>56.8</b>	<b>50.0</b>	<b>43.8</b>	<b>67.4</b>	<b>29.8</b>

VOTES POLLED ON:  
NOVEMBER 4, 1986

DISTRICT: 9B

VOTING SYSTEM	VOTER REGISTRATION				U.S. REP DISTRICT 7		U.S. REP DISTRICT		U.S. REP DISTRICT		STATE SEN DISTRICT 9		STATE REP DIST. 9B		GOVERNOR LT. GOV.		SECRETARY OF STATE		STATE AUDITOR		STATE TREASURER		ATTORNEY GENERAL	
	PERSONS REGISTERED	PERSONS REGISTERED ONLY	PERSONS REGISTERED ONLY	PERSONS REGISTERED ONLY	COLLIN	STANGLAND	DFL	IR	DFL	IR	DAVE GREEN	KEITH LANGSETH	DAUNER	MARVIN	LUDEMAN	SCHULSTAD	JOAN GROWE	DON KOENIG	JOHN DOOLEY	ARNE CARLSON	MICHAEL MCGRATH	JOHN DREW	HUBERT HUMPHREY	LEW FREEMAN
	1100201	1100201	1100201	1100201	1100201	1100201					1290101	1290201	2050101	2050201	3310104	3310203	3320201	3320201	3330101	3330201	3340103	3340202	3350103	3350202

## 3 BECKER

Atlanta Twp. ....	P	77	6	55	39	15	-	-	-	-	44	11	35	19	44	11	48	6	38	15	39	12	46	8
Audubon .....	P	203	13	136	75	61	-	-	-	-	57	79	79	53	70	64	87	48	58	74	71	63	97	35
Audubon Twp. ....	P	235	13	152	72	76	-	-	-	-	85	67	92	57	70	80	91	55	70	76	84	58	104	44
Cormorant Twp. ....	P	479	33	326	142	183	-	-	-	-	155	170	145	178	145	177	186	132	132	184	149	166	204	117
Cuba Twp. ....	P	166	11	112	56	55	-	-	-	-	68	43	70	42	58	53	70	37	55	54	63	46	79	31
Hamden Twp. ....	P	159	9	107	56	50	-	-	-	-	70	37	57	46	50	55	84	22	59	46	72	34	87	19
Lake Eunice Twp. ....	P	589	23	350	189	156	-	-	-	-	192	156	186	157	191	153	221	120	164	176	195	142	246	99
Lake Park .....	P	413	15	281	160	115	-	-	-	-	166	109	169	103	159	118	196	72	135	131	165	95	209	61
Lake Park Twp. ....	P	236	8	137	73	64	-	-	-	-	84	53	79	57	78	59	89	47	72	64	81	54	98	36
Riceville Twp. ....	P	64	2	40	20	20	-	-	-	-	23	17	12	28	15	25	28	11	19	18	21	18	29	11
Spring Creek Twp. ....	P	71	5	58	31	27	-	-	-	-	37	20	30	26	31	27	48	10	27	31	35	22	42	15
Walworth Twp. ....	P	86	7	71	40	31	-	-	-	-	50	21	45	25	42	28	54	17	37	34	48	22	57	14

COUNTY: 3 TOTALS:

2778	145	1825	953	853	-	-	-	-	1031	783	999	791	953	850	1202	577	866	903	1023	732	1298	490
------	-----	------	-----	-----	---	---	---	---	------	-----	-----	-----	-----	-----	------	-----	-----	-----	------	-----	------	-----

## 14 CLAY

Alliance Twp. ....	C	185	5	128	43	84	-	-	-	-	73	52	53	75	67	55	89	31	51	72	71	52	96	30
Barnesville W-1 .....	C	481	33	296	143	144	-	-	-	-	187	102	160	123	163	98	191	75	135	132	161	94	222	53
Barnesville W-2 .....	C	426	24	255	120	126	-	-	-	-	155	91	129	113	143	83	170	63	127	108	153	78	193	47
Barnesville W-3 .....	C	450	15	218	80	129	-	-	-	-	131	75	104	102	119	72	136	57	89	112	117	77	154	52
Barnesville Twp. ....	C	96	2	62	26	35	-	-	-	-	45	16	31	29	35	24	41	16	24	34	33	24	44	15
Comstock .....	C	96	2	60	26	30	-	-	-	-	32	25	20	37	31	24	44	14	27	32	37	19	47	12
Cromwell Twp. ....	C	187	17	138	79	55	-	-	-	-	93	40	107	28	77	47	99	27	75	58	87	42	107	26
Dilworth .....	C	1515	110	683	411	259	-	-	-	-	484	181	418	241	400	243	485	166	367	295	439	199	526	142
Egion Twp. ....	C	249	16	171	91	75	-	-	-	-	113	54	118	48	85	80	113	43	71	89	100	55	120	44
Elkton Twp. ....	C	195	9	136	72	61	-	-	-	-	93	39	75	57	75	54	93	35	69	60	84	41	110	24
Elmwood Twp. ....	C	261	12	184	107	75	-	-	-	-	129	53	85	92	111	64	132	43	95	79	114	63	144	35
Flowing Twp. ....	C	68	2	46	31	13	-	-	-	-	36	8	29	15	33	11	40	5	24	20	39	5	39	6
Glyndon .....	C	454	24	238	117	114	-	-	-	-	182	51	152	79	135	77	168	53	100	119	137	78	180	48
Glyndon Twp. ....	C	192	13	102	41	59	-	-	-	-	64	37	47	53	48	48	58	43	44	58	51	51	65	37
Hawley .....	C	1057	57	590	306	261	-	-	-	-	335	235	448	128	319	223	374	160	275	271	322	207	433	126
Hawley Twp. ....	C	223	7	125	68	54	-	-	-	-	86	36	92	30	68	48	86	35	64	58	77	44	98	24
Highland Grove Twp. ....	C	203	6	116	58	57	-	-	-	-	73	40	83	33	65	46	75	39	58	57	57	46	87	27
Hitterdal .....	C	163	13	106	60	45	-	-	-	-	73	30	79	26	59	37	73	27	55	42	31	34	75	26
Holy Cross Twp. ....	C	128	5	83	19	62	-	-	-	-	45	34	11	70	37	44	49	33	30	53	40	40	51	31
Humboldt Twp. ....	C	162	4	102	41	61	-	-	-	-	73	28	50	50	63	32	63	36	43	56	59	38	74	26
Kragnes Twp. ....	C	236	13	132	38	92	-	-	-	-	85	47	50	80	55	72	70	53	48	77	60	63	87	43

Kurtz Twp. ....	C	200	7	115	42	72	-	-	-	51	62	17	97	53	58	62	47	30	81	42	47	71	41
Moland Twp. ....	C	203	8	111	40	66	-	-	-	60	49	49	60	39	67	57	49	41	69	53	54	67	43
Moorhead Twp. ....	C	377	16	214	73	137	-	-	-	100	105	61	142	80	125	103	100	57	147	76	118	123	85
Morken Twp. ....	C	133	8	91	29	60	-	-	-	59	30	34	56	50	38	52	34	34	54	40	42	55	32
Oakport Twp. ....	C	1116	41	613	246	357	-	-	-	356	246	277	326	294	298	353	240	251	351	311	285	408	196
Parke Twp. ....	C	259	9	178	82	92	-	-	-	126	47	124	51	93	75	128	41	74	97	97	65	136	38
Riverton Twp. ....	C	248	5	143	75	66	-	-	-	95	45	84	54	81	56	93	42	74	63	85	49	101	38
Sabin ....	C	286	15	213	106	94	-	-	-	144	55	94	108	128	66	149	40	95	99	135	53	165	31
Skree Twp. ....	C	128	4	79	31	45	-	-	-	60	19	51	26	43	32	55	19	35	44	47	27	58	21
Spring Prairie Twp. ....	C	122	5	87	47	39	-	-	-	61	24	54	30	50	33	58	23	39	45	57	26	65	19
Tansem Twp. ....	C	153	9	99	55	40	-	-	-	61	32	62	31	57	31	65	30	61	37	66	29	75	21
COUNTY: 14 TOTALS:		10252	516	5914	2803	2959	-	-	-	3770	1988	3248	2490	3156	2361	3824	1719	2662	2969	3278	2145	4276	1439

56 OTTER TAIL

Rothsay .....	P	131	12	106	50	55	-	-	-	57	48	44	60	52	54	63	40	44	59	46	55	62	40
COUNTY: 56 TOTALS:		131	12	106	50	55	-	-	-	57	48	44	60	52	54	63	40	44	59	46	55	62	40

84 WILKIN

Akron Twp. ....	P	87	1	62	11	50	-	-	-	15	45	10	52	9	52	19	42	9	52	12	49	20	41
Andrea Twp. ....	P	43	0	32	5	27	-	-	-	11	21	3	29	7	25	14	18	4	26	6	24	17	14
Atherton Twp. ....	P	111	11	85	42	42	-	-	-	58	24	58	25	50	30	61	15	56	25	0	0	67	14
Bradford Twp. ....	P	61	4	49	20	29	-	-	-	24	25	19	30	18	31	30	16	13	35	18	29	33	15
Brandrup Twp. ....	P	146	3	78	37	41	-	-	-	55	22	46	31	50	27	61	16	41	33	53	23	71	7
Breckenridge W-1 P-1	P	592	54	396	164	231	-	-	-	193	197	151	241	201	188	237	144	153	221	186	187	251	130
Breckenridge W-1 P-2	P	458	42	274	124	147	-	-	-	162	112	135	136	151	118	182	83	126	137	157	106	198	72
Breckenridge W-2 P-1	P	589	49	405	157	244	-	-	-	204	200	159	245	221	176	236	155	156	242	193	200	266	126
Breckenridge W-2 P-2	P	387	32	258	99	155	-	-	-	128	128	98	157	134	120	164	93	112	142	131	120	173	82
Breckenridge Twp. ....	P	113	8	69	22	47	-	-	-	34	35	22	46	26	43	35	31	26	40	34	30	39	27
Campbell .....	P	152	13	144	57	85	-	-	-	75	67	61	80	85	66	86	41	66	72	72	63	102	39
Campbell Twp. ....	P	84	0	63	30	33	-	-	-	44	19	34	29	37	26	43	19	32	30	37	24	42	19
Champion Twp. ....	P	100	3	72	26	46	-	-	-	50	22	29	40	37	34	56	14	36	33	44	25	56	14
Connelly Twp. ....	P	83	5	45	11	34	-	-	-	14	31	8	37	17	28	24	19	11	31	14	26	20	22
Deerhorn Twp. ....	P	80	4	65	29	35	-	-	-	43	22	28	36	35	30	44	20	36	26	37	25	45	19
Foxhome .....	P	86	9	60	27	32	-	-	-	36	22	17	42	29	28	41	16	26	33	36	20	42	15
Foxhome Twp. ....	P	99	5	70	30	40	-	-	-	34	36	20	50	33	36	42	28	32	38	38	31	44	26
Kent .....	P	64	3	48	23	25	-	-	-	28	19	18	30	30	17	36	10	19	26	30	14	38	6
McCauleyville Twp. ....	P	39	0	29	9	20	-	-	-	18	11	9	19	16	13	14	11	9	15	12	11	21	7
Manston Twp. ....	P	48	1	38	19	19	-	-	-	24	14	24	13	19	19	26	11	19	17	20	16	26	10
Meadows Twp. ....	P	45	4	34	9	25	-	-	-	15	18	8	26	17	16	17	17	10	24	12	21	16	17
Mitchell Twp. ....	P	60	6	48	23	25	-	-	-	23	24	18	30	19	29	32	15	18	29	26	19	35	10
Nilsen Twp. ....	P	44	4	35	14	21	-	-	-	22	13	5	30	16	17	24	11	14	20	19	14	25	9
Nordick Twp. ....	P	80	6	51	25	25	-	-	-	29	22	19	32	22	27	25	23	18	28	21	26	30	18
Prairie View Twp. ....	P	145	4	108	54	53	-	-	-	72	35	60	46	59	46	71	33	60	42	65	38	73	31
Roberts Twp. ....	P	82	4	69	26	43	-	-	-	40	29	25	42	39	28	46	21	30	35	38	24	42	19
Rothsay .....	P	174	17	136	66	65	-	-	-	67	66	57	76	65	69	81	51	53	80	61	71	84	49
Sunnyside Twp. ....	P	92	4	59	18	39	-	-	-	29	29	19	39	19	40	33	21	16	37	24	28	34	24
Tanberg Twp. ....	P	71	2	52	31	21	-	-	-	41	10	34	18	33	19	37	14	35	16	35	15	39	12
Wolverton .....	P	102	5	74	34	39	-	-	-	38	36	27	47	34	39	37	32	27	44	36	35	43	27
Wolverton Twp. ....	P	90	4	68	19	49	-	-	-	31	37	17	51	29	38	39	29	25	43	31	36	39	28
COUNTY: 84 TOTALS:		4407	307	3076	1261	1787	-	-	-	1657	1391	1238	1805	1557	1475	1893	1069	1288	1672	1498	1350	2031	949
DISTRICT: 9B TOTALS		17568	980	10921	5067	5654	-	-	-	6515	4210	5529	5146	5718	4740	6982	3405	4860	5603	5845	4282	7667	2918
% OF VOTERS			9.0	100.0	46.4	51.8	-	-	-	59.7	38.5	50.6	47.1	52.4	43.4	63.9	31.2	44.5	51.3	53.5	39.2	70.2	26.7



VOTES POLLED ON:  
NOVEMBER 4, 1986

**DISTRICT: 10A**

376

VOTER REGISTRATION		U.S. REP DISTRICT 7		U.S. REP DISTRICT		U.S. REP DISTRICT		STATE SEN DISTRICT 10		STATE REP DIST. 10A		GOVERNOR LT. GOV.		SECRETARY OF STATE		STATE AUDITOR		STATE TREASURER		ATTORNEY GENERAL	
VOTING	PERSONS	COLLIN	STRANGE					LOREN	CAL	JOHN	PERRIN	JOAN	DOOLEY	JOHN	DOOLEY	JOHN	DOOLEY	JOHN	DOOLEY	JOHN	DOOLEY
7	PERSONS	PETERSON	STRANGE					LOREN	CAL	JOHN	PERRIN	JOAN	DOOLEY	JOHN	DOOLEY	JOHN	DOOLEY	JOHN	DOOLEY	JOHN	DOOLEY
A	PERSONS	PETERSON	STRANGE					LOREN	CAL	JOHN	PERRIN	JOAN	DOOLEY	JOHN	DOOLEY	JOHN	DOOLEY	JOHN	DOOLEY	JOHN	DOOLEY
M	PERSONS	PETERSON	STRANGE					LOREN	CAL	JOHN	PERRIN	JOAN	DOOLEY	JOHN	DOOLEY	JOHN	DOOLEY	JOHN	DOOLEY	JOHN	DOOLEY
	PERSONS	PETERSON	STRANGE					LOREN	CAL	JOHN	PERRIN	JOAN	DOOLEY	JOHN	DOOLEY	JOHN	DOOLEY	JOHN	DOOLEY	JOHN	DOOLEY
	PERSONS	PETERSON	STRANGE					LOREN	CAL	JOHN	PERRIN	JOAN	DOOLEY	JOHN	DOOLEY	JOHN	DOOLEY	JOHN	DOOLEY	JOHN	DOOLEY
	PERSONS	PETERSON	STRANGE					LOREN	CAL	JOHN	PERRIN	JOAN	DOOLEY	JOHN	DOOLEY	JOHN	DOOLEY	JOHN	DOOLEY	JOHN	DOOLEY
	PERSONS	PETERSON	STRANGE					LOREN	CAL	JOHN	PERRIN	JOAN	DOOLEY	JOHN	DOOLEY	JOHN	DOOLEY	JOHN	DOOLEY	JOHN	DOOLEY
	PERSONS	PETERSON	STRANGE					LOREN	CAL	JOHN	PERRIN	JOAN	DOOLEY	JOHN	DOOLEY	JOHN	DOOLEY	JOHN	DOOLEY	JOHN	DOOLEY
	PERSONS	PETERSON	STRANGE					LOREN	CAL	JOHN	PERRIN	JOAN	DOOLEY	JOHN	DOOLEY	JOHN	DOOLEY	JOHN	DOOLEY	JOHN	DOOLEY
	PERSONS	PETERSON	STRANGE					LOREN	CAL	JOHN	PERRIN	JOAN	DOOLEY	JOHN	DOOLEY	JOHN	DOOLEY	JOHN	DOOLEY	JOHN	DOOLEY
	PERSONS	PETERSON	STRANGE					LOREN	CAL	JOHN	PERRIN	JOAN	DOOLEY	JOHN	DOOLEY	JOHN	DOOLEY	JOHN	DOOLEY	JOHN	DOOLEY
	PERSONS	PETERSON	STRANGE					LOREN	CAL	JOHN	PERRIN	JOAN	DOOLEY	JOHN	DOOLEY	JOHN	DOOLEY	JOHN	DOOLEY	JOHN	DOOLEY
	PERSONS	PETERSON	STRANGE					LOREN	CAL	JOHN	PERRIN	JOAN	DOOLEY	JOHN	DOOLEY	JOHN	DOOLEY	JOHN	DOOLEY	JOHN	DOOLEY
	PERSONS	PETERSON	STRANGE					LOREN	CAL	JOHN	PERRIN	JOAN	DOOLEY	JOHN	DOOLEY	JOHN	DOOLEY	JOHN	DOOLEY	JOHN	DOOLEY
	PERSONS	PETERSON	STRANGE					LOREN	CAL	JOHN	PERRIN	JOAN	DOOLEY	JOHN	DOOLEY	JOHN	DOOLEY	JOHN	DOOLEY	JOHN	DOOLEY
	PERSONS	PETERSON	STRANGE					LOREN	CAL	JOHN	PERRIN	JOAN	DOOLEY	JOHN	DOOLEY	JOHN	DOOLEY	JOHN	DOOLEY	JOHN	DOOLEY
	PERSONS	PETERSON	STRANGE					LOREN	CAL	JOHN	PERRIN	JOAN	DOOLEY	JOHN	DOOLEY	JOHN	DOOLEY	JOHN	DOOLEY	JOHN	DOOLEY
	PERSONS	PETERSON	STRANGE					LOREN	CAL	JOHN	PERRIN	JOAN	DOOLEY	JOHN	DOOLEY	JOHN	DOOLEY	JOHN	DOOLEY	JOHN	DOOLEY
	PERSONS	PETERSON	STRANGE					LOREN	CAL	JOHN	PERRIN	JOAN	DOOLEY	JOHN	DOOLEY	JOHN	DOOLEY	JOHN	DOOLEY	JOHN	DOOLEY
	PERSONS	PETERSON	STRANGE					LOREN	CAL	JOHN	PERRIN	JOAN	DOOLEY	JOHN	DOOLEY	JOHN	DOOLEY	JOHN	DOOLEY	JOHN	DOOLEY
	PERSONS	PETERSON	STRANGE					LOREN	CAL	JOHN	PERRIN	JOAN	DOOLEY	JOHN	DOOLEY	JOHN	DOOLEY	JOHN	DOOLEY	JOHN	DOOLEY
	PERSONS	PETERSON	STRANGE					LOREN	CAL	JOHN	PERRIN	JOAN	DOOLEY	JOHN	DOOLEY	JO					

### 3 BECKER

Burlington Twp. ....	P	556	53	366	152	211	-	-	-	-	130	230	130	232	150	212	199	164	117	234	171	183	227	131
Callaway ..... P		130	6	72	44	27	-	-	-	-	49	22	41	29	53	19	54	15	46	22	51	16	58	13
Callaway Twp. ....	P	172	5	106	64	42	-	-	-	-	73	33	67	38	60	45	75	29	63	40	71	31	80	25
Carsonville Twp. ....	P	160	8	99	59	35	-	-	-	-	62	27	71	25	59	37	70	22	53	40	64	26	73	21
Detroit Twp. .... P		1250	84	831	414	412	-	-	-	-	351	472	340	481	372	448	508	310	323	484	385	408	545	272
Detroit Lakes W-1 P-1	C	580	35	318	166	130	-	-	-	-	155	135	153	143	148	133	193	96	142	160	173	119	229	74
Detroit Lakes W-1 P-2	C	566	45	346	183	145	-	-	-	-	158	165	126	198	163	152	116	107	144	179	166	147	218	107
Detroit Lakes W-2 P-1	C	717	53	502	244	240	-	-	-	-	212	264	194	281	226	241	293	179	180	295	243	231	313	171
Detroit Lakes W-2 P-2	C	708	87	498	199	274	-	-	-	-	172	295	161	310	199	264	244	217	154	318	192	271	274	203
Detroit Lakes W-3 P-1	C	664	45	444	205	215	-	-	-	-	171	240	155	260	173	225	245	167	158	256	191	216	265	160
Detroit Lakes W-3 P-2	C	711	63	508	217	275	-	-	-	-	165	326	148	343	204	276	265	215	141	346	205	275	292	202
Erie Twp. .... P		717	64	506	248	251	-	-	-	-	221	276	221	279	202	285	301	194	202	289	246	238	321	172
Evergreen Twp. ....	P	161	9	113	52	60	-	-	-	-	50	62	45	68	52	58	68	41	52	56	55	51	79	31
Forest Twp. .... P		38	9	39	12	26	-	-	-	-	16	22	14	23	14	24	23	16	12	27	17	21	19	20
Frazee ..... P		530	44	346	166	175	-	-	-	-	140	202	127	215	169	165	208	130	135	197	157	171	227	108
Green Valley Twp. ....	P	180	14	110	61	49	-	-	-	-	54	53	63	43	68	42	67	41	54	54	59	46	76	33
Height of Land Twp. ....	P	300	24	211	89	116	-	-	-	-	86	117	93	113	79	130	108	94	80	114	89	105	129	70
Holmesville Twp. ....	P	237	20	177	92	81	-	-	-	-	85	89	97	79	82	92	107	68	78	96	86	84	104	66
Lake View Twp. .... P		1166	63	812	363	437	-	-	-	-	336	470	290	506	330	474	441	352	273	518	341	437	468	322
Maple Grove Twp. ....	P	248	7	152	79	69	-	-	-	-	100	49	92	53	89	58	105	39	94	48	99	43	113	33
Ogema ..... P		110	6	76	43	32	-	-	-	-	59	17	40	35	48	27	60	11	38	31	45	24	57	13
Osage Twp. .... P		327	20	234	94	129	-	-	-	-	116	104	122	105	100	127	135	88	104	118	114	106	145	78
Pine Point Twp. ....	P	1																						

Candor Twp. ....	P	235	8	142	47	92	-	-	-	-	45	96	50	92	47	92	69	73	42	97	51	89	73	67
Dent .....	P	112	10	75	27	47	-	-	-	-	19	53	20	49	32	42	39	33	22	48	27	39	43	26
Dora Twp. ....	P	337	13	191	93	92	-	-	-	-	79	109	79	108	86	101	102	84	74	108	93	90	126	60
Edna Twp. ....	P	441	23	266	125	139	-	-	-	-	96	164	91	167	70	192	135	124	98	155	115	139	151	106
Gorman Twp. ....	P	236	12	157	57	97	-	-	-	-	44	103	47	101	46	104	71	77	40	107	47	91	69	77
Hobart Twp. ....	P	334	15	225	99	125	-	-	-	-	101	121	96	125	120	104	138	83	95	109	120	94	152	69
Perham .....	P	1177	95	677	314	349	-	-	-	-	253	400	249	407	293	370	377	280	252	397	291	351	415	247
Perham Twp. ....	P	375	16	236	92	140	-	-	-	-	67	161	68	159	75	160	111	119	69	157	82	145	120	110
Vergas .....	P	173	21	145	63	78	-	-	-	-	40	100	48	92	54	90	68	70	54	83	56	79	81	61
<b>COUNTY: 56 TOTALS:</b>		<b>3420</b>	<b>213</b>	<b>2114</b>	<b>917</b>	<b>1159</b>	<b>-</b>	<b>-</b>	<b>-</b>	<b>-</b>	<b>744</b>	<b>1307</b>	<b>748</b>	<b>1300</b>	<b>823</b>	<b>1255</b>	<b>1110</b>	<b>943</b>	<b>746</b>	<b>1261</b>	<b>882</b>	<b>1117</b>	<b>1230</b>	<b>823</b>
<b>DISTRICT: 10A TOTALS</b>		<b>16310</b>	<b>1118</b>	<b>10695</b>	<b>5076</b>	<b>5359</b>	<b>-</b>	<b>-</b>	<b>-</b>	<b>-</b>	<b>4662</b>	<b>5691</b>	<b>4532</b>	<b>5836</b>	<b>4769</b>	<b>5560</b>	<b>6222</b>	<b>4079</b>	<b>4245</b>	<b>5962</b>	<b>5073</b>	<b>5008</b>	<b>6714</b>	<b>3613</b>
<b>% OF VOTERS</b>		<b>10.5</b>	<b>100.0</b>	<b>47.5</b>	<b>50.1</b>	<b>50.1</b>	<b>-</b>	<b>-</b>	<b>-</b>	<b>-</b>	<b>43.6</b>	<b>53.2</b>	<b>42.4</b>	<b>54.6</b>	<b>44.6</b>	<b>52.0</b>	<b>58.2</b>	<b>38.1</b>	<b>39.7</b>	<b>55.7</b>	<b>40.74</b>	<b>46.8</b>	<b>62.8</b>	<b>33.3</b>

VOTER REGISTRATION		U.S. REP DISTRICT 7		U.S. REP DISTRICT		U.S. REP DISTRICT		STATE SEN DISTRICT 10		STATE REP DIST. 10B		GOVERNOR LT. GOV.		SECRETARY OF STATE		STATE AUDITOR		STATE TREASURER		ATTORNEY GENERAL	
VOTING PERSONS	PERSONS	COLLIN	1100201					LOREN	CAL	BOB	PERPICH	JOHNSON	JOAN	JOHN	DOOLEY	JOHN	DOE	JOHN	HUMPHREY	LEW	
PERSONS	PERSONS	PETERSON	1100002					THOMPSON	LARSON	ANDERSON	AND	AND	GRÖWE	KOENIG	ARNE	DOE	JOHN	DOE	HUMPHREY	LEW	
PERSONS	PERSONS	STRANGE	1100201					THOMPSON	LARSON	ANDERSON	AND	AND	GRÖWE	KOENIG	ARNE	DOE	JOHN	DOE	HUMPHREY	LEW	
PERSONS	PERSONS	STRANGE	1100201					THOMPSON	LARSON	ANDERSON	AND	AND	GRÖWE	KOENIG	ARNE	DOE	JOHN	DOE	HUMPHREY	LEW	
PERSONS	PERSONS	STRANGE	1100201					THOMPSON	LARSON	ANDERSON	AND	AND	GRÖWE	KOENIG	ARNE	DOE	JOHN	DOE	HUMPHREY	LEW	
PERSONS	PERSONS	STRANGE	1100201					THOMPSON	LARSON	ANDERSON	AND	AND	GRÖWE	KOENIG	ARNE	DOE	JOHN	DOE	HUMPHREY	LEW	
PERSONS	PERSONS	STRANGE	1100201					THOMPSON	LARSON	ANDERSON	AND	AND	GRÖWE	KOENIG	ARNE	DOE	JOHN	DOE	HUMPHREY	LEW	
PERSONS	PERSONS	STRANGE	1100201					THOMPSON	LARSON	ANDERSON	AND	AND	GRÖWE	KOENIG	ARNE	DOE	JOHN	DOE	HUMPHREY	LEW	
PERSONS	PERSONS	STRANGE	1100201					THOMPSON	LARSON	ANDERSON	AND	AND	GRÖWE	KOENIG	ARNE	DOE	JOHN	DOE	HUMPHREY	LEW	
PERSONS	PERSONS	STRANGE	1100201					THOMPSON	LARSON	ANDERSON	AND	AND	GRÖWE	KOENIG	ARNE	DOE	JOHN	DOE	HUMPHREY	LEW	
PERSONS	PERSONS	STRANGE	1100201					THOMPSON	LARSON	ANDERSON	AND	AND	GRÖWE	KOENIG	ARNE	DOE	JOHN	DOE	HUMPHREY	LEW	
PERSONS	PERSONS	STRANGE	1100201					THOMPSON	LARSON	ANDERSON	AND	AND	GRÖWE	KOENIG	ARNE	DOE	JOHN	DOE	HUMPHREY	LEW	
PERSONS	PERSONS	STRANGE	1100201					THOMPSON	LARSON	ANDERSON	AND	AND	GRÖWE	KOENIG	ARNE	DOE	JOHN	DOE	HUMPHREY	LEW	
PERSONS	PERSONS	STRANGE	1100201					THOMPSON	LARSON	ANDERSON	AND	AND	GRÖWE	KOENIG	ARNE	DOE	JOHN	DOE	HUMPHREY	LEW	
PERSONS	PERSONS	STRANGE	1100201					THOMPSON	LARSON	ANDERSON	AND	AND	GRÖWE	KOENIG	ARNE	DOE	JOHN	DOE	HUMPHREY	LEW	
PERSONS	PERSONS	STRANGE	1100201					THOMPSON	LARSON	ANDERSON	AND	AND	GRÖWE	KOENIG	ARNE	DOE	JOHN	DOE	HUMPHREY	LEW	
PERSONS	PERSONS	STRANGE	1100201					THOMPSON	LARSON	ANDERSON	AND	AND	GRÖWE	KOENIG	ARNE	DOE	JOHN	DOE	HUMPHREY	LEW	
PERSONS	PERSONS	STRANGE	1100201					THOMPSON	LARSON	ANDERSON	AND	AND	GRÖWE	KOENIG	ARNE	DOE	JOHN	DOE	HUMPHREY	LEW	
PERSONS	PERSONS	STRANGE	1100201					THOMPSON	LARSON	ANDERSON	AND	AND	GRÖWE	KOENIG	ARNE	DOE	JOHN	DOE	HUMPHREY	LEW	
PERSONS	PERSONS	STRANGE	1100201					THOMPSON	LARSON	ANDERSON	AND	AND	GRÖWE	KOENIG	ARNE	DOE	JOHN	DOE	HUMPHREY	LEW	
PERSONS	PERSONS	STRANGE	1100201					THOMPSON	LARSON	ANDERSON	AND	AND	GRÖWE	KOENIG	ARNE	DOE	JOHN	DOE	HUMPHREY	LEW	
PERSONS	PERSONS	STRANGE	1100201					THOMPSON	LARSON	ANDERSON	AND	AND	GRÖWE	KOENIG	ARNE	DOE	JOHN	DOE	HUMPHREY	LEW	
PERSONS	PERSON																				

Aastad Twp. ....	P	146	5	97	49	46	-	-	-	-	41	56	-	81	47	49	57	35	35	57	44	50	63	33
Amor Twp. ....	P	331	19	235	93	137	-	-	-	-	78	152	-	147	85	146	111	113	71	159	89	135	126	100
Aurdal Twp. ....	P	873	24	526	232	290	-	-	-	-	226	294	-	439	240	281	276	234	173	335	214	289	307	207
Battle Lake ....	P	495	28	388	146	228	-	-	-	-	145	239	-	326	139	234	194	174	107	256	146	214	207	160
Buse Twp. ....	P	371	17	217	97	115	-	-	-	-	80	129	-	179	87	127	114	94	75	132	94	112	117	92
Carlisle Twp. ....	P	127	3	93	36	57	-	-	-	-	32	60	-	86	34	58	42	51	25	68	33	58	49	43
Clietherall Twp. ....	P	288	15	199	84	114	-	-	-	-	75	120	-	164	82	115	114	80	64	126	85	101	111	79
Dalton ....	P	181	8	136	70	64	-	-	-	-	60	76	-	114	67	67	76	58	56	76	63	65	87	45
Dane Prairie Twp. ....	P	484	19	340	159	177	-	-	-	-	124	212	-	303	133	204	170	160	135	191	135	191	189	145
Dead Lake Twp. ....	P	235	8	133	53	78	-	-	-	-	50	80	-	110	54	77	64	65	52	75	56	70	68	60
Dunn Twp. ....	P	395	19	216	78	136	-	-	-	-	79	132	-	170	99	113	123	84	83	126	102	104	132	79
Eagle Lake Twp. ....	P	227	10	166	112	53	-	-	-	-	95	64	-	111	94	70	116	44	88	71	95	62	122	40
Elizabeth ....	P	117	8	87	56	29	-	-	-	-	45	40	-	78	58	26	58	25	44	38	50	30	63	20
Elizabeth Twp. ....	P	355	16	230	94	133	-	-	-	-	92	134	-	202	103	124	119	106	75	145	92	122	128	97
Erhard City ....	P	105	3	54	29	23	-	-	-	-	25	29	-	49	27	27	35	19	32	22	36	17	40	14
Erhards Grove Twp. ....	P	243	7	165	119	42	-	-	-	-	104	60	-	132	90	72	112	49	86	73	107	49	121	39
Everts Twp. ....	P	398	23	264	117	140	-	-	-	-	95	162	-	220	112	148	142	111	91	162	125	124	162	95
Fergus Falls W-1 P-1 ..	L	890	55	514	229	250	-	-	-	-	141	274	-	284	224	273	239	173	130	266	165	223	281	169
Fergus Falls W-1 P-2 ..	L	840	42	519	193	304	-	-	-	-	146	313	-	339	210	291	241	206	120	325	165	265	261	193
Fergus Falls W-2 P-1 ..	L	867	47	558	219	310	-	-	-	-	158	342	-	387	213	332	253	232	121	376	166	297	287	222

VOTES POLLED ON:  
NOVEMBER 4, 1986

**DISTRICT: 10B**

Fergus Falls W-2 P-2	L	926	56	600	267	300	-	-	-	-	186	365	-	391	253	333	303	237	172	364	216	293	319	234
Fergus Falls W-3 P-1	L	585	43	351	156	177	-	-	-	-	115	204	-	230	142	202	173	134	86	225	122	179	193	127
Fergus Falls W-3 P-2	L	897	39	554	247	272	-	-	-	-	159	337	-	375	215	322	271	195	136	329	194	263	294	187
Fergus Falls W-4 P-1	L	875	63	467	172	265	-	-	-	-	122	277	-	311	194	260	216	173	107	276	145	230	233	179
Fergus Falls W-4 P-2	L	900	86	916	235	342	-	-	-	-	161	383	-	396	245	342	266	262	149	380	198	309	289	251
Fergus Falls Twp.	P	677	43	507	208	295	-	-	-	-	165	334	-	440	253	242	238	256	125	366	172	315	262	235
Friberg Twp.	P	368	19	217	122	91	-	-	-	-	96	118	-	171	94	118	128	83	91	115	94	105	128	78
Lida Twp.	P	361	16	239	87	152	-	-	-	-	85	147	-	187	92	144	115	114	63	159	88	135	126	104
Maine Twp.	P	414	20	269	141	123	-	-	-	-	112	148	-	211	134	126	155	106	105	151	123	126	161	96
Maplewood Twp.	P	129	9	82	51	31	-	-	-	-	44	36	-	75	44	38	50	30	33	46	46	35	59	22
Norwegian Grove	P	195	4	124	67	55	-	-	-	-	60	64	-	104	66	57	93	28	63	58	73	45	98	25
Orwell Twp.	P	120	3	85	40	43	-	-	-	-	33	48	-	72	34	50	47	35	26	55	34	46	53	28
Oscar Twp.	P	120	9	90	50	40	-	-	-	-	49	41	-	77	49	40	60	30	42	48	53	36	66	24
Pelican Twp.	P	374	22	265	124	139	-	-	-	-	101	159	-	224	126	135	176	80	100	149	127	121	172	80
Pelican Rapids	P	1103	58	813	366	433	-	-	-	-	236	557	-	689	337	444	433	354	273	502	334	433	462	324
St. Olaf Twp.	P	217	4	144	88	54	-	-	-	-	74	68	-	106	84	58	106	37	71	70	88	51	110	31
Scambler Twp.	P	285	17	169	86	82	-	-	-	-	77	87	-	132	78	86	101	64	74	90	81	82	97	69
Star Lake Twp.	P	235	9	135	65	68	-	-	-	-	48	83	-	112	59	74	71	60	51	79	64	66	77	50
Sverdrup Twp.	P	367	14	234	122	110	-	-	-	-	109	121	-	184	107	124	140	85	96	127	106	110	147	75
Tordenskjold Twp.	P	305	10	206	116	87	-	-	-	-	103	99	-	156	105	98	130	69	94	103	108	87	138	60
Trondhjem	P	112	4	76	39	37	-	-	-	-	32	41	-	66	31	42	45	30	27	48	34	40	49	24
Tumult Twp.	P	232	12	143	68	75	-	-	-	-	63	79	-	127	73	69	86	56	65	77	68	74	85	56
Underwood	P	229	15	155	99	53	-	-	-	-	68	84	-	115	72	83	105	42	56	87	72	59	109	38
Western Twp.	P	113	2	75	24	51	-	-	-	-	25	50	-	63	21	54	28	47	24	50	27	48	36	38
COUNTY: 56 TOTALS:		18105	953	12053	5305	6101	-	-	-	-	4214	6898	-	8935	5106	6375	6192	4720	3792	7033	4729	5866	6684	4367
DISTRICT: 108 TOTALS		18105	953	12053	5305	6101	-	-	-	-	4214	6898	-	8935	5106	6375	6192	4720	3792	7033	4729	5866	6684	4367
% OF VOTERS			7.9	100.0	44.0	50.6	-	-	-	-	35.0	57.2	-	74.1	42.4	52.9	51.4	39.2	31.5	58.4	39.8	48.7	55.5	36.2

VOTES POLLED ON:  
NOVEMBER 4, 1986

DISTRICT: 11A

VOTER REGISTRATION			U.S. REP DISTRICT 2		U.S. REP DISTRICT		U.S. REP DISTRICT		STATE SEN DISTRICT 11		STATE REP DIST. 11A		GOVERNOR LT. GOV.		SECRETARY OF STATE		STATE AUDITOR		STATE TREASURER		ATTORNEY GENERAL	
VOTING SYSTEM	PERSONS REGISTERED	PERSONS REGISTERED ON DAY	DAVE JOHNSON	VIN WEBER					CHARLES PAUL	CHUCK BROWN	DOLORES MCCLELLAN	PERKINS AND	LUDEMAN AND	JOAN GROWE	DOOLEY	JOHN ARNE	MICHAEL GRANT	JOHN ARNE	HUBERT HUMPHREY	LEW FREEMAN		
	7 A M		1050102	1050201					13110201	2080101	2080201	33110203	33110104	3320201	3330101	3330201	3330201	3340103	3340202	3350103	3350202	
			DFL	IR	DFL	IR	DFL	IR	DFL	IR	DFL	IR	DFL	IR	DFL	IR	DFL	IR	DFL	IR	DFL	IR

6 BIG STONE

Akron Twp. ....	P	184	5	101	73	28	-	-	-	85	13	90	10	67	31	85	16	75	24	78	21	86	14
Almond Twp. ....	P	109	9	80	53	25	-	-	-	58	21	61	19	45	34	60	20	46	34	56	23	62	17
Artichoke Twp. ....	P	88	2	71	55	15	-	-	-	63	8	68	3	56	14	62	9	53	17	61	9	67	4
Barry .....	P	27	4	24	13	11	-	-	-	20	4	23	1	13	10	18	3	13	8	12	9	21	2
Big Stone Twp. ....	P	195	6	107	52	55	-	-	-	74	33	73	34	51	56	61	45	45	61	58	48	69	37
Browns Valley Twp. ....	P	353	9	215	172	41	-	-	-	200	15	198	16	164	45	178	33	169	40	183	24	184	22
Clinton .....	P	421	28	304	181	114	-	-	-	201	94	240	57	170	124	217	75	164	125	192	93	233	64
Correll .....	P	59	2	46	29	14	-	-	-	31	12	36	8	24	21	38	7	25	19	31	11	35	9
Foster Twp. ....	P	95	1	57	41	15	-	-	-	47	10	51	6	37	19	45	10	38	16	44	10	50	7
Graceville .....	P	490	29	356	241	105	-	-	-	307	44	314	40	237	110	294	53	243	101	250	91	303	40
Graceville Twp. ....	P	86	5	51	35	14	-	-	-	40	11	42	9	34	16	39	10	30	18	35	13	45	5
Malta Twp. ....	P	74	1	44	35	9	-	-	-	43	1	40	3	35	9	42	2	28	16	35	8	42	2
Moonshine Twp. ....	P	120	4	88	58	28	-	-	-	70	17	72	16	51	36	63	24	50	36	57	25	72	16
Odessa .....	P	113	7	72	32	39	-	-	-	44	27	55	17	33	38	50	20	36	34	42	27	48	22
Odessa Twp. ....	P	124	4	80	46	34	-	-	-	53	27	56	23	43	37	55	25	49	31	52	28	56	23
Ortonville Twp. W-1 ..	P	955	86	643	275	360	-	-	-	353	283	396	242	277	353	370	263	226	405	294	336	399	229
Ortonville Twp. W-2 ..	P	723	31	434	230	204	-	-	-	290	142	318	110	235	192	306	125	222	206	263	160	314	114
Otreyp Twp. ....	P	91	2	68	49	19	-	-	-	59	9	63	5	45	22	56	12	48	20	58	10	66	2
Prior Twp. ....	P	122	5	84	58	25	-	-	-	63	21	57	27	48	36	67	16	46	35	60	21	65	19
Toqua Twp. ....	P	73	0	39	29	10	-	-	-	38	1	38	1	31	8	33	4	33	5	31	5	37	1
COUNTY: 6 TOTALS:		4502	240	2964	1757	1165	-	-	-	2139	793	2291	647	1696	1211	2139	772	1639	1251	1892	972	2254	649

75 STEVENS

Alberta .....	P	78	5	54	35	15	-	-	-	44	9	48	6	40	13	46	6	38	14	44	8	49	3
Baker Twp. ....	P	111	3	73	33	39	-	-	-	52	21	61	12	33	39	48	23	30	39	38	29	52	18
Chokio .....	P	343	10	264	162	99	-	-	-	209	53	243	19	145	111	181	72	130	117	164	86	217	45
Darren Twp. ....	P	192	14	142	52	89	-	-	-	75	65	89	49	65	76	61	75	53	81	59	75	74	57
Hancock .....	P	457	36	407	188	202	-	-	-	234	163	306	91	206	187	258	126	177	206	200	180	276	111
Hodges Twp. ....	P	159	9	120	56	62	-	-	-	74	44	82	38	48	71	58	61	37	81	47	71	66	53
Horton Twp. ....	P	141	6	97	42	55	-	-	-	49	48	67	30	41	56	58	38	37	54	40	55	58	36
Moore Twp. ....	P	139	6	86	14	72	-	-	-	27	59	38	47	17	68	27	57	17	67	23	61	34	50
Morris W-1 P-A .....	P	529	28	318	167	148	-	-	-	216	101	245	69	196	121	223	91	184	121	182	123	234	81
Morris W-1 P-B .....	P	599	53	422	188	226	-	-	-	272	146	330	88	223	186	275	131	166	232	214	180	318	95
Morris W-2 .....	P	1488	76	480	266	201	-	-	-	315	151	355	109	285	182	336	126	229	224	264	179	361	101
Morris W-3 .....	P	941	50	639	323	310	-	-	-	448	188	500	136	365	263	429	198	292	326	357	270	464	165

VOTES POLLED ON:  
NOVEMBER 4, 1986

DISTRICT: 11A

	VOTING SYSTEM	VOTER REGISTRATION			U.S. REP DISTRICT 2		U.S. REP DISTRICT		U.S. REP DISTRICT		STATE SEN DISTRICT 11		STATE REP DIST. 11A		GOVERNOR LT. GOV.		SECRETARY OF STATE		STATE AUDITOR		STATE TREASURER		ATTORNEY GENERAL	
		PERSONS REGISTERED	PERSONS OFF	PERSONS VOTING	DAVE	VIN	DAVE	IR	DAVE	IR	CHARLES	PAUL	CHUCK	DOLores	PERPICH	LUDEMAN	JOAN	DON	JOHN	ARNE	MICHAEL	JOHN	HUBERT	LEW
Scott Twp. ....	P	110	3	80	52	27	-	-	-	-	62	17	69	7	44	34	56	21	45	33	51	27	62	17
Stevens Twp. ....	P	76	4	64	43	21	-	-	-	-	53	10	61	3	35	29	49	14	34	27	47	16	54	10
Synnes Twp. ....	P	75	3	62	38	24	-	-	-	-	47	15	51	8	42	19	47	15	38	22	42	16	50	10

COUNTY: 75 TOTALS:

5438 306 3308 1659 1590 - - - - 2177 1090 2548 712 1785 1455 2152 1054 1507 1644 1772 1376 2369 852

#### 76 SWIFT

Appleton ....	P	1021	80	786	490	278	-	-	-	-	564	205	647	132	448	321	567	203	459	300	505	244	607	158
Appleton Twp. ....	P	163	13	115	67	47	-	-	-	-	82	31	96	18	59	55	71	43	57	57	59	53	70	40
Benson W-1 ....	P	964	63	632	371	254	-	-	-	-	452	177	464	160	368	254	455	167	348	266	418	192	484	134
Benson W-2 ....	P	1007	54	751	453	291	-	-	-	-	503	245	553	187	443	290	503	238	385	354	449	282	552	187
Benson Twp. ....	P	228	14	163	96	66	-	-	-	-	136	27	130	31	92	67	122	41	94	68	109	50	128	33
Clontarf ....	P	91	9	75	57	16	-	-	-	-	59	14	70	4	41	33	63	11	50	20	55	16	66	9
Clontarf Twp. ....	P	57	1	35	27	8	-	-	-	-	33	2	34	1	18	15	28	4	22	11	23	9	33	2
Danvers ....	P	69	1	58	38	20	-	-	-	-	42	15	48	9	28	30	43	15	32	25	38	19	48	9
Fairfield Twp. ....	P	112	1	85	62	23	-	-	-	-	75	10	75	10	58	27	68	15	58	23	63	20	73	10
Hegbert Township ....	P	106	2	71	55	16	-	-	-	-	59	12	62	9	59	12	58	11	52	17	56	12	63	7
Holloway ....	P	98	5	78	52	24	-	-	-	-	60	16	70	7	45	31	59	17	51	23	58	17	65	11
Marysland Twp. ....	P	93	5	60	53	7	-	-	-	-	54	5	54	6	36	23	51	8	42	16	45	14	56	2
Moyer Twp. ....	P	88	10	80	60	19	-	-	-	-	69	11	72	8	53	24	61	19	48	30	55	19	70	6
Shible Twp. ....	P	112	9	89	59	30	-	-	-	-	71	17	76	13	55	33	63	26	50	38	55	33	72	16
Tara Twp. ....	P	84	5	58	44	13	-	-	-	-	50	8	49	8	31	25	49	8	40	17	46	10	50	7

COUNTY: 76 TOTALS:

4293 272 3136 1984 1112 - - - - 2309 795 2500 603 1834 1240 2261 826 1788 1265 2034 990 2437 631

#### 78 TRAVERSE

Arthur Twp. ....	P	76	5	60	46	13	-	-	-	-	49	9	51	9	37	22	44	16	38	12	45	9	47	10
Browns Valley ....	P	511	35	344	166	165	-	-	-	-	210	120	243	92	172	157	216	102	173	142	188	117	253	74
Clifton Twp. ....	P	80	1	68	43	25	-	-	-	-	52	16	53	14	41	27	50	14	38	24	44	20	54	12
Croke Twp. + Dumont .	P	215	4	150	85	62	-	-	-	-	110	36	108	39	89	55	106	37	77	62	92	41	121	22
Dollymount Twp. ....	P	66	1	54	29	25	-	-	-	-	36	16	37	17	28	26	35	18	25	28	27	26	35	18
Folsom Twp. ....	P	84	3	59	27	30	-	-	-	-	33	25	40	18	23	36	44	15	32	24	34	21	42	15
Lake Valley Twp. ....	P	194	12	156	87	69	-	-	-	-	117	39	113	43	83	72	114	42	77	79	92	63	118	38
Leonardsville Twp. ....	P	102	2	90	49	41	-	-	-	-	68	20	71	17	42	47	51	36	43	45	47	38	63	27
Monson Twp. ....	P	118	12	109	75	33	-	-	-	-	82	25	81	25	68	38	92	15	62	44	77	26	92	16
Parnell Twp. ....	P	68	0	56	32	24	-	-	-	-	41	15	41	15	28	28	35	20	33	22	37	17	39	17
Redpath Twp. ....	P	55	1	48	40	8	-	-	-	-	42	6	43	5	39	8	43	5	34	13	37	9	44	4
Tara Twp. ....	P	109	1	71	50	21	-	-	-	-	60	11	56	15	39	31	51	19	49	19	50	18	53	18

Taylor Twp. ....	P	88	3	65	33	30	-	-	-	-	46	18	37	27	37	28	48	12	31	30	33	27	49	14
Tintah ....	P	73	4	49	26	20	-	-	-	-	23	24	18	30	24	19	35	8	27	14	29	14	37	8
Tintah Twp. ....	P	42	3	34	15	18	-	-	-	-	16	18	16	18	12	21	27	7	13	21	14	19	26	7
Walls Twp. ....	P	69	5	60	37	22	-	-	-	-	41	19	47	13	28	31	49	10	34	25	40	18	49	10
Wheaton P-1 ....	P	685	25	504	249	239	-	-	-	-	307	191	299	194	256	233	344	130	233	232	265	191	373	107
Wheaton P-2 ....	P	594	37	447	230	209	-	-	-	-	317	126	314	126	247	189	322	113	227	204	257	158	342	93
Windsor Twp. ....	P	39	2	31	17	12	-	-	-	-	24	6	22	8	14	16	25	5	16	12	20	8	23	6
<b>COUNTY: 78 TOTALS:</b>		<b>3268</b>	<b>156</b>	<b>2455</b>	<b>1336</b>	<b>1066</b>	-	-	-	-	<b>1674</b>	<b>740</b>	<b>1690</b>	<b>725</b>	<b>1307</b>	<b>1084</b>	<b>1731</b>	<b>624</b>	<b>1262</b>	<b>1052</b>	<b>1428</b>	<b>840</b>	<b>1860</b>	<b>516</b>
<b>DISTRICT: 11A TOTALS</b>		<b>17501</b>	<b>974</b>	<b>11863</b>	<b>6736</b>	<b>4933</b>	-	-	-	-	<b>8299</b>	<b>3418</b>	<b>9029</b>	<b>2687</b>	<b>6622</b>	<b>4990</b>	<b>8263</b>	<b>3276</b>	<b>6196</b>	<b>5212</b>	<b>7126</b>	<b>4178</b>	<b>8920</b>	<b>2648</b>
<b>% OF VOTERS</b>			<b>8.2</b>	<b>100.0</b>	<b>56.8</b>	<b>41.6</b>	-	-	-	-	<b>70.0</b>	<b>28.8</b>	<b>76.1</b>	<b>22.7</b>	<b>55.8</b>	<b>42.1</b>	<b>69.8</b>	<b>27.6</b>	<b>52.2</b>	<b>43.9</b>	<b>60.1</b>	<b>35.2</b>	<b>75.2</b>	<b>22.3</b>

VOTES POLLED ON:  
NOVEMBER 4, 1986

DISTRICT: 11B

VOTER REGISTRATION		U.S. REP DISTRICT 2		U.S. REP DISTRICT 7		U.S. REP DISTRICT		STATE SEN DISTRICT 11		STATE REP DIST. 11B		GOVERNOR LT. GOV.		SECRETARY OF STATE		STATE AUDITOR		STATE TREASURER		ATTORNEY GENERAL	
P R E S I D E N T	P R E S I D E N T	J O H N S O N	V I N	C O L L I N	A R L A N			P A U L	C H A R L E S	C L A I R	D A V E	P E T E R I C H A N D	J O H N S O N	J O H N	D O N	J O H N	A R N E	M I C H A E L	J O H N	H U B E R T	L E W
3310104	3310203	3320201	3320201	3310101	3310201			3310201	3310101	3310201	3310101	3310104	3310203	3320201	3320201	3320201	3320201	3320201	3320202	3320202	3320202
DFL	IR	DFL	IR	DFL	IR	DFL	IR	DFL	IR	DFL	IR	DFL	IR	DFL	IR	DFL	IR	DFL	IR	DFL	IR

## 21 DOUGLAS

Alexandria W-1 ....	C	1160	109	581	215	316	-	-	-	-	242	276	258	278	227	292	293	246	156	388	227	307	325	227
Alexandria W-2 ....	C	921	75	480	202	251	-	-	-	-	240	199	234	216	216	227	282	162	145	310	209	236	331	129
Alexandria W-3 ....	C	1198	68	639	231	377	-	-	-	-	287	311	296	314	255	340	347	259	189	429	259	349	380	236
Alexandria W-4 ....	C	1165	43	496	186	278	-	-	-	-	223	225	218	255	198	253	255	206	147	322	196	249	302	177
Alexandria W-5 ....	C	1170	91	609	245	334	-	-	-	-	260	288	303	276	271	290	323	241	180	397	255	302	369	210
Alexandria Twp. ....	P	2576	82	1662	672	970	-	-	-	-	791	850	784	868	713	935	932	708	487	1143	711	887	991	630
Brandon ....	P	275	21	226	82	142	-	-	-	-	93	133	114	111	167	54	144	77	60	162	101	115	151	69
Brandon Twp. ....	P	357	23	251	94	155	-	-	-	-	112	139	128	120	98	152	143	104	72	173	116	124	151	93
Evansville ....	P	344	24	287	122	156	-	-	-	-	107	178	160	124	131	149	172	102	88	186	130	144	188	87
Evansville Twp. ....	P	136	10	112	45	64	-	-	-	-	44	66	55	57	52	59	69	40	25	83	44	63	72	36
Garfield ....	P	159	12	109	51	56	-	-	-	-	57	50	63	46	43	64	61	44	34	71	49	53	73	33
Holmes City Twp. ....	P	414	17	287	135	144	-	-	-	-	149	130	129	158	123	159	180	98	104	168	146	124	177	93
Ida Twp. ....	P	499	32	313	154	157	-	-	-	-	179	131	173	137	130	177	189	119	101	202	132	162	182	113
Kensington ....	P	167	10	128	47	75	-	-	-	-	54	72	53	74	50	76	69	53	35	86	46	74	82	42
La Grand Twp. ....	P	2126	140	1366	551	791	-	-	-	-	647	683	686	653	571	770	808	527	409	920	577	730	843	489
Lake Mary Twp. ....	P	544	33	371	192	177	-	-	-	-	235	132	194	176	170	196	259	104	147	214	204	151	272	87
Leaf Valley Twp. ....	P	292	8	181	86	93	-	-	-	-	96	81	64	116	32	50	112	65	55	122	80	96	117	61
Lund Twp. ....	P	186	3	131	60	70	-	-	-	-	55	75	66	65	59	71	78	52	49	81	63	64	84	42
Millerville ....	P	75	5	64	26	36	-	-	-	-	43	21	36	27	36	27	45	15	26	32	35	24	51	11
Millerville Twp. ....	P	179	13	123	51	72	-	-	-	-	61	61	52	69	54	64	69	48	43	73	57	61	85	35
Moe Twp. ....	P	310	16	235	111	117	-	-	-	-	131	100	127	106	93	141	155	76	93	138	114	114	154	74
Solem Twp. ....	P	170	13	127	69	58	-	-	-	-	65	62	69	58	63	64	83	44	52	75	66	59	84	41
Urness Twp. ....	P	166	6	126	64	61	-	-	-	-	68	55	69	55	65	61	81	44	52	70	64	56	88	35
<b>COUNTY: 21 TOTALS:</b>		<b>14589</b>	<b>854</b>	<b>8904</b>	<b>3691</b>	<b>4950</b>	<b>0</b>	<b>0</b>	-	-	<b>4239</b>	<b>4318</b>	<b>4331</b>	<b>4359</b>	<b>3817</b>	<b>4671</b>	<b>5149</b>	<b>3434</b>	<b>2749</b>	<b>5845</b>	<b>3881</b>	<b>4544</b>	<b>5552</b>	<b>3050</b>



**DISTRICT 12A**

## 56 OTTER TAIL

Blowers Twp. ....	P	177	18	132	67	64	-	-	-	-	62	69	74	58	57	71	69	60	64	63	58	69	80	48
Bluffton ....	P	110	24	.98	41	53	-	-	-	-	36	61	46	49	31	63	33	58	30	59	41	46	56	36
Bluffton Twp. ....	P	250	11	168	59	109	-	-	-	-	46	121	74	94	55	110	82	82	57	106	60	102	91	71
Butler Twp. ....	P	208	7	115	55	58	-	-	-	-	62	49	60	50	49	64	62	47	45	57	52	49	64	38
Clitherall ....	P	82	3	50	32	17	-	-	-	-	23	23	33	15	24	25	39	9	22	23	32	12	35	10
Compton Twp. ....	P	383	21	279	111	166	-	-	-	-	96	183	113	165	104	169	145	129	96	173	105	160	165	105
Corliss Twp. ....	P	247	8	138	69	68	-	-	-	-	58	74	65	69	58	80	79	55	61	69	73	58	92	40
Deer Creek ....	P	211	11	156	73	81	-	-	-	-	62	91	78	75	77	75	94	58	68	80	78	65	100	48
Deer Creek Twp. ....	P	216	10	151	93	56	-	-	-	-	82	66	95	53	88	59	96	53	86	60	88	59	107	39
Eastern Twp. ....	P	190	5	120	64	56	-	-	-	-	63	54	76	42	63	55	87	30	61	56	71	43	89	27
Effington Twp. ....	P	207	6	116	67	48	-	-	-	-	76	34	66	45	58	57	77	33	64	43	72	31	89	24
Elmo Twp. ....	P	218	4	128	63	63	-	-	-	-	72	55	76	48	64	62	88	38	59	63	72	51	94	30
Folden Twp. ....	P	182	6	120	75	43	-	-	-	-	74	43	82	36	77	42	89	29	75	42	85	29	93	26
Girard Twp. ....	P	384	21	257	111	146	-	-	-	-	117	135	110	140	110	141	140	111	97	154	109	137	155	94
Henning ....	P	489	24	385	159	213	-	-	-	-	137	231	151	219	160	212	222	141	125	233	143	203	215	144
Henning Twp. ....	P	193	6	137	53	80	-	-	-	-	55	79	56	72	55	79	76	57	48	82	70	58	83	46
Hornestead Twp. ....	P	191	5	130	70	58	-	-	-	-	58	71	63	65	55	73	72	56	60	66	62	65	85	43
Inman Twp. ....	P	176	5	107	55	52	-	-	-	-	52	55	64	40	55	49	71	34	53	53	56	49	75	28
Leaf Lake Twp. ....	P	291	14	190	80	108	-	-	-	-	84	106	85	104	88	101	100	89	67	119	82	102	112	75
Leaf Mountain Twp. ....	P	155	5	89	51	37	-	-	-	-	58	28	46	39	49	38	59	28	44	40	49	33	67	19
Newton Twp. ....	P	400	13	280	170	105	-	-	-	-	143	133	161	116	169	105	197	80	149	125	166	98	211	65
New York Mills ....	P	560	29	382	195	181	-	-	-	-	177	194	211	159	213	160	241	132	182	188	210	158	264	109
Nidaros Twp. ....	P	182	3	124	76	45	-	-	-	-	67	49	71	44	69	54	74	46	57	58	66	48	82	40
Oak Valley Twp. ....	P	249	7	157	77	77	-	-	-	-	76	78	86	70	74	79	99	55	70	81	77	72	105	48
Ottertail ....	P	159	17	127	39	85	-	-	-	-	34	90	38	87	51	74	57	65	33	89	42	72	70	50
Otter Tail Twp. ....	P	232	8	149	54	94	-	-	-	-	45	102	52	95	59	88	70	76	42	102	50	92	74	71
Otto Twp. ....	P	261	22	192	127	64	-	-	-	-	101	90	118	73	97	93	124	64	94	90	109	73	131	55
Paddock Twp. ....	P	196	15	144	74	70	-	-	-	-	85	58	88	54	80	63	93	49	74	66	83	55	99	43
Parkers Prairie ....	P	546	62	478	189	269	-	-	-	-	175	279	193	247	174	281	239	192	157	275	189	227	274	161
Parkers Prairie Twp. ....	P	194	13	135	49	82	-	-	-	-	42	90	56	74	46	86	60	70	42	86	50	75	69	62
Pine Lake Twp. ....	P	243	23	146	57	87	-	-	-	-	51	89	60	82	64	81	82	60	56	87	67	71	88	56
Richville ....	P	92	5	47	25	20	-	-	-	-	18	28	20	25	23	23	31	16	25	22	24	18	29	17
Rush Lake Twp. ....	P	430	31	298	134	163	-	-	-	-	108	185	145	148	126	166	161	133	120	165	133	150	182	103
Urbank ....	P	51	4	38	13	25	-	-	-	-	27	11	21	17	26	12	29	4	14	19	16	16	29	7
Vining ....	P	67	3	55	28	26	-	-	-	-	28	24	30	25	19	36	33	18	23	28	25	27	39	14
Wadena P-5 ....	P	6	1	4	2	2	-	-	-	-	0	4	0	4	2	2	3	1	1	3	2	2	2	2
Woodside Twp. ....	P	178	7	100	52	48	-	-	-	-	63	36	50	50	42	55	62	37	46	51	52	43	61	38

**COUNTY: 56 TOTALS:**



**DISTRICT: 12A**[illegible]

## 77 TODD

Hewitt .....	P	166	18	135	69	61	-	-	-	-	57	73	59	69	71	57	87	38	55	70	64	58	92	35
Stowe Prairie Twp. ....	P	310	11	211	112	96	-	-	-	-	101	103	101	109	103	103	135	70	100	105	112	88	140	62

## COUNTY: 77 TOTALS:

80 WADENA

## 80 WADENA

Aldrich	P	56	3	40	19	21	-	-	-	-	19	20	18	22	16	24	23	17	17	21	18	21	22	18
Aldrich Twp.	P	289	7	175	59	116	-	-	-	-	47	128	57	117	56	117	81	94	53	121	67	106	90	82
Blueberry Twp.	P	354	25	206	102	101	-	-	-	-	90	116	118	82	110	94	139	67	92	111	112	92	131	70
Bullard Twp.	P	121	5	72	25	47	-	-	-	-	25	47	31	41	30	41	29	41	24	47	28	39	39	31
Huntersville Twp.	P	57	5	48	19	26	-	-	-	-	21	24	31	16	21	23	25	21	19	25	20	21	26	17
Leaf River Twp.	P	323	19	227	92	133	-	-	-	-	94	131	126	100	94	129	137	84	98	120	111	107	139	82
Lyons Twp.	P	88	2	48	21	25	-	-	-	-	19	27	19	27	16	29	21	24	14	26	18	22	23	23
Meadow Twp.	P	147	3	104	54	49	-	-	-	-	61	43	69	35	62	40	67	36	59	42	60	38	69	31
Menahga	P	734	32	443	240	193	-	-	-	-	230	201	260	170	241	192	294	139	233	192	253	166	297	129
Nimrod	P	48	4	38	21	17	-	-	-	-	24	13	27	11	23	14	25	13	18	18	24	13	28	7
North Germany Twp.	P	207	6	124	39	81	-	-	-	-	39	84	44	78	34	90	48	73	27	94	39	80	54	63
Orton Twp.	P	173	7	126	78	45	-	-	-	-	75	46	85	38	73	47	85	36	69	50	76	43	94	24
Red Eye Twp.	P	255	8	141	62	75	-	-	-	-	62	79	66	74	52	88	86	52	56	80	61	74	75	56
Rockwood Twp.	P	259	9	167	83	81	-	-	-	-	94	73	87	77	81	86	107	56	83	80	87	73	112	53
Sebek	P	505	32	349	169	171	-	-	-	-	155	186	207	130	169	172	219	119	151	185	182	149	224	112
Shell River Twp.	P	129	4	75	47	25	-	-	-	-	48	25	52	19	48	25	59	11	44	27	53	19	58	16
Thomastown Twp.	P	568	27	326	130	191	-	-	-	-	145	178	158	161	158	165	187	134	119	202	141	174	191	128
Verndale	P	376	34	271	87	175	-	-	-	-	80	187	110	156	97	163	153	115	117	145	132	125	164	97
Wadena P-1	P	1096	49	586	235	347	-	-	-	-	213	368	267	312	250	325	321	252	218	350	243	320	346	229
Wadena P-2	P	833	54	497	160	329	-	-	-	-	148	348	209	284	199	294	257	231	164	326	189	293	266	223
Wadena P-3	P	1189	55	779	235	535	-	-	-	-	231	542	318	451	310	459	391	373	217	541	261	483	417	340
Wadena P-5	P	6	0	4	1	3	-	-	-	-	1	3	1	3	0	4	0	4	0	4	0	4	0	4
Wadena Twp.	P	617	33	433	150	278	-	-	-	-	126	303	182	250	160	269	205	222	130	293	166	251	226	201
Wing River Twp.	P	283	10	173	38	131	-	-	-	-	45	126	59	111	47	122	74	96	49	122	53	115	88	81

## COUNTY: 80 TOTALS:

DISTRICT 12A TOTALS	17795	939	11720	5156	6371	.	.	.	.	4863	6642	5674	5791	5232	6255	6690	4713	4693	6573	5389	5692	7167	4146
% OF VOTERS		8.0	100.0	44.0	54.4	.	.	.	.	41.5	56.7	48.4	49.4	44.6	53.4	57.1	40.2	40.0	56.1	46.0	48.6	61.2	35.4

**DISTRICT: 12A TOTALS**  
**% OF VOTERS**

VOTES POLLED ON:  
NOVEMBER 4, 1986

DISTRICT: 12B

VOTING SYSTEM	VOTER REGISTRATION				U.S. REP DISTRICT 2		U.S. REP DISTRICT 7		U.S. REP DISTRICT		STATE SEN DISTRICT 12		STATE REP DIST. 12B		GOVERNOR LT. GOV.		SECRETARY OF STATE		STATE AUDITOR		STATE TREASURER		ATTORNEY GENERAL	
	PERSONS REGISTERED	PERSONS REGISTERED ON DAY	TOTAL NUMBER OF PERSONS VOTING		DAVE JOHNSON	VIN WEBER	COLLIN PETERSON	STANLEY ARLAN			MYRTON WEGENER	DON ANDERSON	RICHARD KRUEGER	BRUCE LIVERINGHOUSE	PERPICH AND JOHNSON	LUDEMAN AND SCHULSTAD	JOAN GROWE	DON KOENIG	JOHN DOOLEY	ARNE CARLSON	MICHAEL GRANTH	JOHN DREW	HUBERT HUMPHREY	LEW FREEMAN
					DFL	IR	DFL	IR	DFL	IR	DFL	IR	DFL	IR	DFL	IR	DFL	IR	DFL	IR	DFL	IR	DFL	IR

#### 21 DOUGLAS

Belle River Twp. ....	P	215	14	155	77	77	-	-	-	-	93	59	74	81	74	77	100	49	68	83	88	58	114	36
Carlos .....	P	197	18	154	70	79	-	-	-	-	69	81	85	68	66	85	106	45	59	92	87	62	114	35
Carlos Twp. ....	P	930	47	656	229	417	-	-	-	-	214	416	263	379	256	392	332	311	175	462	248	371	359	276
Forada .....	P	113	8	85	38	44	-	-	-	-	28	52	43	38	32	50	48	32	35	46	41	35	55	26
Hudson Twp. ....	P	348	25	232	118	113	-	-	-	-	111	116	131	99	109	120	146	85	92	134	120	106	158	72
Miltona .....	P	138	6	111	46	60	-	-	-	-	43	65	57	52	43	65	65	44	29	77	48	53	63	44
Miltona Twp. ....	P	391	15	260	115	142	-	-	-	-	118	136	124	133	105	153	152	103	97	157	124	131	164	89
Nelson .....	P	94	1	80	42	37	-	-	-	-	40	39	45	35	39	40	52	27	38	42	40	38	56	20
Orange Twp. ....	P	169	13	120	45	73	-	-	-	-	53	64	47	72	49	70	67	47	41	74	56	59	79	37
Osakis .....	P	733	62	560	305	223	-	-	-	-	283	268	326	227	302	248	374	174	236	307	300	234	401	145
Osakis Twp. ....	P	295	12	192	93	99	-	-	-	-	89	99	100	90	79	112	117	72	82	107	99	86	134	54
Spruce Hill Twp. ....	P	220	11	160	74	83	-	-	-	-	77	78	87	70	73	83	94	59	57	92	75	71	97	52

#### COUNTY: 21 TOTALS:

3843 232 2765 1252 1447 0 0 - - 1218 1473 1382 1344 1227 1495 1653 1048 1009 1673 1326 1304 1794 886

#### 77 TODD

Bartlett Twp. ....	P	274	6	191	-	-	98	91	-	-	96	94	87	102	90	100	123	65	84	94	99	77	132	54
Bertha .....	P	368	14	268	-	-	100	161	-	-	148	117	120	143	115	147	155	104	98	154	113	129	174	84
Bertha Twp. ....	P	275	15	206	-	-	105	98	-	-	116	89	102	103	109	96	141	60	101	96	108	82	150	47
Birchdale Twp. ....	P	380	14	221	-	-	121	98	-	-	120	93	121	91	118	103	144	73	104	104	134	76	159	52
Browerville .....	P	484	38	390	-	-	207	171	-	-	225	156	287	95	224	154	280	92	203	163	236	121	304	75
Bruce Twp. ....	P	270	25	186	-	-	91	94	-	-	80	103	95	90	91	90	116	68	86	97	106	71	138	45
Burleene Twp. ....	P	220	15	153	-	-	98	52	-	-	94	58	81	70	78	71	117	30	93	54	104	42	113	34
Burnhamville Twp. ....	P	365	17	230	-	-	109	118	-	-	110	120	108	117	107	120	135	85	88	132	112	102	150	73
Burtrum .....	P	120	4	69	-	-	40	28	-	-	42	26	43	25	38	29	48	20	42	23	43	20	52	15
Clarissa .....	P	432	34	336	-	-	179	153	-	-	218	113	224	107	184	145	243	84	161	155	185	121	254	71
Eagle Bend .....	P	435	17	320	-	-	168	147	-	-	157	157	149	166	160	152	220	82	160	135	171	120	225	72
Eagle Valley Twp. ....	P	363	23	262	-	-	144	116	-	-	157	105	143	119	126	135	192	69	135	120	151	102	191	67
Fawn Lake Twp. ....	P	240	7	136	-	-	75	59	-	-	93	43	90	44	77	55	96	35	78	49	89	36	112	21
Germania Twp. ....	P	236	9	160	-	-	91	67	-	-	86	74	70	88	65	91	114	43	85	71	90	66	111	45
Gordon Twp. ....	P	379	22	262	-	-	135	121	-	-	129	126	140	117	121	138	164	94	106	147	129	119	158	92
Gray Eagle .....	P	242	11	149	-	-	70	75	-	-	69	76	79	67	68	79	84	57	62	77	68	71	90	51
Gray Eagle Twp. ....	P	322	18	185	-	-	92	92	-	-	91	91	94	91	81	97	104	79	75	104	104	74	119	63
Hartford Twp. ....	P	348	26	251	-	-	139	109	-	-	154	97	154	89	134	105	168	71	135	97	150	86	177	57
Iona Twp. ....	P	239	15	164	-	-	93	68	-	-	111	50	108	53	83	79	116	44	82	76	102	53	121	34
Kandota Twp. ....	P	304	13	178	-	-	88	77	-	-	89	84	115	60	81	94	105	72	79	96	99	74	122	50
Leslie Twp. ....	P	360	15	245	-	-	129	111	-	-	131	105	144	94	142	97	148	91	109	119	134	86	167	62

VOTES POLLED ON:  
NOVEMBER 4, 1986

DISTRICT: 128

VOTES POLLED ON: NOVEMBER 4, 1986		VOTER REGISTRATION				U.S. REP DISTRICT 2		U.S. REP DISTRICT 7		U.S. REP DISTRICT		STATE SEN DISTRICT 12		STATE REP DIST. 128		GOVERNOR LT. GOV.		SECRETARY OF STATE		STATE AUDITOR		STATE TREASURER		ATTORNEY GENERAL			
VOTING SYSTEM		PERSONS REGISTERED	PERSONS REGISTERED ONLY	PERSONS VOTING TOTAL NUMBER OF	DAVE JOHNSON	VIN WEBER	COLLIN PETERSON	ARLAN STANGELAND	DFL	IR	DFL	IR	MYRTON WEGENER	DON ANDERSON	RICHARD KRUEGER	BRUCE LIVERINGHOUSE	JOHN AND	LUDEMAN AND	JOAN GROWE	DON KOENIG	JOHN	ARNE DOOLEY	CARLSON	MICHAEL GRATH	JOHN DREW	HUBERT HUMPHREY	LEW FREEMAN
DISTRICT: 128		7	A	M	1050102	1050201	1100102	1100201					1320101	1320201	2110101	2110201	3310104	3310203	3320201	3320201	3330101	3330201	3340103	3340202	3350103	3350202	
		DFL	IR	DFL	IR	DFL	IR	DFL	IR	DFL	IR	DFL	IR	DFL	IR	DFL	IR	DFL	IR	DFL	IR	DFL	IR	DFL	IR	DFL	IR
Little Elk Twp. ....	P	170	14	125	-	-	73	50	-	-	85	40	83	38	60	62	85	37	70	46	70	36	92	27			
Little Sauk Twp. ....	P	387	17	265	-	-	142	121	-	-	105	156	142	118	127	136	159	103	124	135	141	113	168	89			
Long Prairie ....	P	1792	121	1330	-	-	557	742	-	-	517	784	731	579	609	678	769	514	513	746	605	627	852	424			
Long Prairie Twp. ....	P	553	34	425	-	-	170	246	-	-	170	249	195	222	152	262	217	193	147	252	173	227	253	161			
Moran Twp. ....	P	307	20	214	-	-	99	113	-	-	128	85	134	76	125	87	148	61	101	105	115	79	157	51			
Osakis ....	P	42	2	34	-	-	14	16	-	-	17	17	18	16	14	20	23	11	13	19	15	17	23	11			
Reynolds Twp. ....	P	374	17	262	-	-	137	122	-	-	132	129	160	99	130	128	158	93	115	132	146	98	178	74			
Round Prairie Twp. ....	P	346	18	230	-	-	102	125	-	-	98	130	112	118	94	129	132	91	95	125	108	109	144	77			
Staples ....	P	1451	115	821	-	-	346	462	-	-	450	360	546	267	428	377	495	312	366	435	409	381	530	266			
Staples Twp. ....	P	453	24	265	-	-	103	159	-	-	134	129	150	113	129	133	148	113	116	143	138	117	161	98			
Turtle Creek Twp. ....	P	154	4	109	-	-	66	43	-	-	64	41	75	31	66	41	75	33	58	47	68	33	84	24			
Villard Twp. ....	P	300	17	156	-	-	41	113	-	-	58	96	79	76	67	88	91	63	62	92	73	76	90	61			
Ward Twp. ....	P	354	15	228	-	-	143	84	-	-	140	87	133	92	135	91	174	48	128	95	146	73	170	52			
West Union Twp. ....	P	237	11	168	-	-	81	82	-	-	87	78	86	78	66	97	99	62	71	85	89	62	121	37			
Wykeham Twp. ....	P	278	25	209	-	-	137	70	-	-	132	75	112	93	124	82	151	49	110	83	130	60	122	79			
COUNTY: 77 TOTALS:		13854	812	9403	0	0	4583	4654	-	-	4833	4433	5310	3947	4618	4588	5937	3201	4255	4703	4953	3836	6364	2695			
80 WADENA																											
Staples .....	P	204	18	120	-	-	46	73	-	-	49	66	81	35	67	47	76	41	52	62	58	51	77	37			
COUNTY: 80 TOTALS:		204	18	120	0	0	46	73	-	-	49	66	81	35	67	47	76	41	52	62	58	51	77	37			
DISTRICT: 128 TOTALS		17901	1062	12288	1252	1447	4829	4727	-	-	6100	5972	6773	5326	5912	6130	7666	4290	5316	6438	6337	5191	8235	3618			
% OF VOTERS			8.6	100.0	10.2	11.8	37.7	38.5	-	-	49.6	48.6	55.1	43.3	48.1	49.9	62.4	34.9	43.3	52.4	51.6	42.2	67.0	29.4			

**DISTRICT: 13A**

VOTER REGISTRATION		U.S. REP DISTRICT 8		U.S. REP DISTRICT		U.S. REP DISTRICT		STATE SEN DISTRICT 13		STATE REP DIST. 13A		GOVERNOR LT. GOV.		SECRETARY OF STATE		STATE AUDITOR		STATE TREASURER		ATTORNEY GENERAL	
VOTING PERSONS	PERSONS REGISTERED	PERSONS REGISTERED	TOTAL NUMBER OF PERSONS VOTING	JAMES	DAVE			DON	CONNOR	DIANE	PAUL	JOHNSON	PEREGRINE	JOAN	DOON	JOHN	ARNE	MICHAEL	HUBERT	LEW	FREE
				STAR	STAR			WILLIAM	SWENSON	THIEME	AND	GROVE	KOENIG	DOOLEY	CARLSON	GRAHAM	PHREY	MAN	MAN		
ASSOCIATES	OFF	7	AM	1110101	1110201			1330101	1330201	2120101	2120201	3310104	3310203	3320201	3330101	3330201	3340103	3340202	3350103	3350202	

Brainerd W-1 P-1	C	454	40	334	188	127	-	-	-	-	196	120	162	148	158	140	207	98	150	168	173	134	229	94
Brainerd W-1 P-2	C	324	32	256	156	88	-	-	-	-	146	98	120	119	114	127	160	84	115	132	136	105	168	76
Brainerd W-1 P-3	C	712	70	628	288	317	-	-	-	-	289	318	238	363	252	349	315	283	162	438	232	367	338	273
Brainerd W-2 P-1	C	315	26	214	98	98	-	-	-	-	101	97	101	96	72	127	112	93	78	121	84	110	123	83
Brainerd W-2 P-2	C	803	72	555	306	217	-	-	-	-	296	239	245	283	267	261	331	193	208	319	269	241	359	174
Brainerd W-2 P-3	C	348	28	253	148	90	-	-	-	-	156	88	133	106	127	108	170	71	113	127	138	93	185	59
Brainerd W-3 P-1	C	611	40	434	264	142	-	-	-	-	269	139	237	171	204	190	278	127	200	203	252	153	323	98
Brainerd W-3 P-2	C	830	64	627	365	216	-	-	-	-	362	228	332	251	297	282	395	197	250	347	335	251	432	175
Brainerd W-4 P-1	C	822	55	512	337	140	-	-	-	-	346	145	314	173	282	166	365	113	270	220	319	155	400	93
Brainerd W-4 P-2	C	705	52	474	291	158	-	-	-	-	288	169	240	212	233	207	302	143	200	247	245	193	314	137
Breezy Point	C	354	45	256	121	112	-	-	-	-	112	118	84	147	92	147	117	113	81	150	97	131	139	97
Center Twp.	C	317	23	232	140	79	-	-	-	-	136	81	114	101	123	98	138	82	108	114	131	83	155	67
Crosby Prec 1	C	740	51	500	301	167	-	-	-	-	286	181	236	221	259	197	300	156	208	252	252	190	334	134
Crosby Prec 2	C	508	27	362	236	102	-	-	-	-	223	122	211	133	214	124	232	100	191	152	226	111	265	78
Crosslake	C	900	71	709	328	317	-	-	-	-	309	351	270	398	293	371	345	331	226	456	306	361	394	293
Cuyuna	C	100	14	84	59	23	-	-	-	-	59	21	57	25	48	27	56	22	45	34	50	27	62	17
Davenport Prec	C	1026	74	710	386	292	-	-	-	-	352	330	283	397	299	377	408	265	233	454	330	341	447	238
Dean Lake Twp.	C	41	0	29	16	12	-	-	-	-	21	7	19	8	17	10	22	3	17	8	18	5	22	6
Emily	C	432	33	322	164	142	-	-	-	-	175	132	117	185	130	171	163	134	104	198	131	164	180	123
Fairfield Twp.	C	164	9	114	74	40	-	-	-	-	69	40	53	58	59	47	72	37	54	58	69	43	78	34
Fifty Lakes	C	231	8	160	98	57	-	-	-	-	92	60	74	80	81	71	91	57	66	88	86	65	101	53
Gail Lake Twp.	C	58	3	40	26	11	-	-	-	-	24	13	15	21	20	14	24	14	15	22	20	15	24	13
Ideal Twp.	C	579																						

VOTES POLLED ON:  
NOVEMBER 4, 1986

DISTRICT: 13A

	VOTING SYSTEM	VOTER REGISTRATION			U.S. REP DISTRICT 8		U.S. REP DISTRICT		U.S. REP DISTRICT		STATE SEN DISTRICT 13		STATE REP DIST. 13A		GOVERNOR LT. GOV.		SECRETARY OF STATE		STATE AUDITOR		STATE TREASURER		ATTORNEY GENERAL	
		PERSONS REGISTERED	PERSONS OFF 7 AM	TOTAL NUMBER OF PERSONS VOTING ON ELECTION DAY	DAVE JAMBERS	IR	DAVE JAMBERS	IR	DAVE JAMBERS	IR	DAVE JAMBERS	IR	DAVE JAMBERS	IR	DAVE JAMBERS	IR	DAVE JAMBERS	IR	DAVE JAMBERS	IR	DAVE JAMBERS	IR	DAVE JAMBERS	IR
Sibley Twp. ....	C	423	25	285	142	131	-	-	-	-	128	143	90	185	124	145	149	126	102	169	124	143	159	116
Timothy Twp. ....	C	83	3	60	35	23	-	-	-	-	34	23	15	42	24	29	33	22	19	39	25	30	33	20
Trommald ....	C	57	1	33	28	4	-	-	-	-	25	8	24	7	26	3	32	1	24	8	30	2	32	1
Wolford Twp. ....	C	129	11	99	78	24	-	-	-	-	64	38	61	41	58	42	74	24	57	43	65	33	79	21
COUNTY: 18 TOTALS:		17687	1319	12715	6994	5026	-	-	-	-	6812	5265	5614	6417	5787	6093	7349	4608	4971	7124	6233	5599	8092	4110
DISTRICT: 13A TOTALS		17687	1319	12715	6994	5026	-	-	-	-	6812	5265	5614	6417	5787	6093	7349	4608	4971	7124	6233	5599	8092	4110
% OF VOTERS			10.4	100.0	55.0	39.5	-	-	-	-	53.6	41.4	44.2	50.5	45.5	47.9	57.8	36.2	39.1	56.0	49.0	44.0	63.6	32.3

VOTES POLLED ON:  
NOVEMBER 4, 1986

DISTRICT: 13B

	VOTING SYSTEM	VOTER REGISTRATION			U.S. REP DISTRICT 7		U.S. REP DISTRICT 8		U.S. REP DISTRICT		STATE SEN DISTRICT 13		STATE REP DIST. 13B		GOVERNOR LT. GOV.		SECRETARY OF STATE		STATE AUDITOR		STATE TREASURER		ATTORNEY GENERAL	
		PERSONS REGISTERED	PERSONS OFF 7 AM	TOTAL NUMBER OF PERSONS VOTING ON ELECTION DAY	DAVE JAMBERS	IR	DAVE JAMBERS	IR	DAVE JAMBERS	IR	DAVE JAMBERS	IR	DAVE JAMBERS	IR	DAVE JAMBERS	IR	DAVE JAMBERS	IR	DAVE JAMBERS	IR	DAVE JAMBERS	IR	DAVE JAMBERS	IR
Motley ....	P	3	0	2	-	-	0	2	-	-	0	2	2	-	0	2	0	2	0	2	0	2	0	2
Pillager ....	P	199	0	138	-	-	88	46	-	-	82	53	113	-	64	70	91	43	64	69	68	62	84	46
Sylvan Twp. ....	P	524	39	328	-	-	204	123	-	-	188	134	270	-	165	159	215	107	146	173	191	126	225	101
COUNTY: 11 TOTALS:		726	39	468	0	0	292	171	-	-	270	189	385	-	229	231	306	152	210	244	259	190	309	149
18 CROW WING																								
Baxter ....	C	1715	161	1353	-	-	720	580	-	-	709	607	1019	-	620	684	793	505	484	820	616	663	889	427
Bay Lake Twp. ....	C	530	22	379	-	-	174	180	-	-	166	186	232	-	160	194	204	147	121	234	159	191	202	152
Crow Wing Twp. ....	C	398	26	269	-	-	134	115	-	-	140	115	192	-	119	136	139	105	110	145	125	126	159	92
Daggett Brook Twp. ....	C	197	10	134	-	-	81	45	-	-	85	41	103	-	67	61	86	39	76	50	80	41	92	37

Deerwood City .....	C	385	11	269	-	-	135	110	-	-	142	108	185	-	127	117	151	88	110	137	138	101	169	87
Deerwood Twp. ....	C	547	34	399	-	-	203	181	-	-	187	200	297	-	182	200	211	168	149	234	180	192	251	136
Fort Ripley City .....	C	45	1	31	-	-	24	6	-	-	20	10	28	-	14	14	23	7	17	14	24	6	25	5
Fort Ripley Twp. ....	C	242	11	169	-	-	93	63	-	-	87	69	122	-	75	77	100	60	82	82	89	67	109	43
Garrison City .....	C	113	14	79	-	-	53	20	-	-	56	15	63	-	51	19	53	17	41	34	48	21	61	13
Garrison Twp. ....	C	367	14	230	-	-	138	80	-	-	138	79	161	-	114	111	138	81	113	108	123	89	147	74
Irondale- 1 CB .....	C	453	29	347	-	-	223	114	-	-	197	141	253	-	198	129	219	105	170	163	201	122	238	99
Irondale- 2 RIV .....	C	125	10	98	-	-	71	25	-	-	66	30	79	-	45	50	70	24	51	44	66	29	77	18
Ironton .....	C	354	25	262	-	-	184	62	-	-	179	66	193	-	181	69	195	54	151	98	176	64	210	44
Long Lake Twp. ....	C	523	28	404	-	-	235	144	-	-	230	148	297	-	172	204	228	145	165	217	206	168	262	123
Maple Grove Twp. ....	C	261	16	189	-	-	109	74	-	-	105	76	154	-	78	96	107	74	83	98	100	78	124	58
Nokay Lake Twp. ....	C	368	9	265	-	-	175	81	-	-	172	86	212	-	145	111	181	70	145	113	169	84	197	58
Roosevelt Twp. ....	C	112	6	75	-	-	54	16	-	-	55	16	62	-	41	30	50	19	45	26	45	22	54	15
Roosevelt Twp. ....	C	244	10	165	-	-	111	42	-	-	97	56	124	-	82	64	100	48	77	77	92	55	108	44
St. Mathias Twp. ....	C	212	9	154	-	-	94	50	-	-	95	51	112	-	77	66	89	51	77	64	81	53	102	39
COUNTY: 18 TOTALS:		7191	446	5271	0	0	3011	1988	-	-	2926	2100	3888	-	2548	2432	3137	1807	2267	2758	2718	2172	3476	1564

#### 49 MORRISON

Belle Prairie Twp. ....	P	981	67	753	341	403	-	-	-	444	293	626	-	387	348	487	248	330	398	410	302	518	216
Buh Township .....	P	319	9	201	94	104	-	-	-	131	60	178	-	94	101	127	68	105	80	114	65	156	40
Clough Twp. ....	P	79	3	59	22	37	-	-	-	33	24	49	-	29	26	35	23	25	31	32	23	40	13
Culdrum Twp. ....	P	257	14	184	103	80	-	-	-	130	50	168	-	94	84	122	53	87	83	114	55	138	39
Cushing Twp. ....	P	211	9	157	80	77	-	-	-	103	51	134	-	85	70	96	57	76	76	93	59	106	47
Darling Twp. ....	P	344	13	250	103	146	-	-	-	142	101	204	-	127	119	154	88	104	137	126	100	176	65
Flensburg .....	P	165	3	126	63	60	-	-	-	87	30	110	-	75	44	75	38	65	46	72	41	95	21
Green Prairie Twp. ....	P	380	27	288	150	134	-	-	-	180	101	253	-	177	105	194	89	135	141	177	93	218	63
Little Falls W-1 .....	P	1646	138	1188	531	621	-	-	-	709	431	1005	-	693	462	762	366	492	631	625	461	864	285
Little Falls W-2 .....	P	1254	101	941	445	465	-	-	-	584	333	773	-	546	377	605	302	443	454	515	363	666	243
Little Falls W-3 .....	P	1214	107	960	498	431	-	-	-	644	298	829	-	569	364	647	276	513	395	607	292	726	197
Little Falls Twp. ....	P	706	39	517	251	259	-	-	-	287	220	430	-	285	223	337	172	228	275	275	217	374	138
Motley .....	P	322	12	186	101	79	-	-	-	132	46	147	-	101	80	128	51	84	87	105	61	126	49
Motley Twp. ....	P	95	7	77	32	45	-	-	-	47	27	67	-	40	35	49	25	35	39	41	29	54	18
Parker Twp. ....	P	261	12	178	87	89	-	-	-	101	73	152	-	73	93	104	73	83	90	102	67	127	42
Pike Creek Twp. ....	P	542	11	374	237	130	-	-	-	280	80	328	-	246	122	268	93	221	135	273	83	315	49
Platte Twp. ....	P	182	8	131	75	55	-	-	-	92	37	115	-	74	56	102	28	83	43	97	27	105	20
Rail Prairie Twp. ....	P	86	4	70	28	42	-	-	-	40	26	57	-	34	33	40	26	27	37	37	27	49	15
Randall .....	P	360	18	262	111	146	-	-	-	165	86	227	-	139	116	164	82	122	126	135	99	181	71
Ripley Twp. ....	P	345	14	214	122	86	-	-	-	144	64	189	-	133	77	153	56	113	92	139	62	169	38
Rosing Twp. ....	P	58	5	45	19	26	-	-	-	21	22	32	-	16	29	25	19	17	25	18	21	28	14
Scandia Valley Twp. ....	P	618	28	406	179	223	-	-	-	218	178	325	-	205	196	230	169	161	226	198	184	260	138
COUNTY: 49 TOTALS:		10425	649	7567	3672	3738	0	0	-	4714	2631	6398	-	4222	3160	4904	2402	3549	3647	4305	2731	5491	1821

#### DISTRICT: 13B TOTALS

% OF VOTERS		18342	1134	13306	3672	3738	3303	2159	-	7910	4920	10671	-	6999	5823	8347	4361	6026	6649	7282	5093	9276	3534
			8.5	100.0	27.6	28.1	24.8	16.2	-	59.4	37.0	80.2	-	52.6	43.8	62.7	32.8	45.3	50.0	54.7	38.3	69.7	26.6

VOTES POLLED ON:  
NOVEMBER 4, 1986

DISTRICT: 14A

VOTER REGISTRATION			U.S. REP DISTRICT 8		U.S. REP DISTRICT		U.S. REP DISTRICT		STATE SEN DISTRICT 14		STATE REP DIST. 14A		GOVERNOR LT. GOV.		SECRETARY OF STATE		STATE AUDITOR		STATE TREASURER		ATTORNEY GENERAL											
VOTING SYSTEM	PERSONS REGISTERED	PERSONS OFF	JAMES	DAVE					FLORIAN	CHMIELEWSKI	PAUL	OGREEN	NORMAN	POUPORE	PERPICH	JOHNSON	LUDEMANN	SCHULSTAD	JOAN	GROWE	DOENIG	JOHN	DOOLEY	ARNE	CARRLSON	MC GRATH	JOHN	DREW	HUBERT	HUMPHREY	LEW	FREEMAN
	7 A M		1110101	1110201					1340101	1340201	2140101	2140202	3330104	3330104	3310203	3320201	3330101	3330201	3330201	3340103	3330201	3330103	3330101	3330201	3330201	3340202	3350103	3350202				
			DFL	IR	DFL	IR	DFL	IR	DFL	IR	DFL	IR	DFL	IR	DFL	IR	DFL	IR	DFL	IR	DFL	IR	DFL	IR	DFL	IR	DFL	IR	DFL	IR	DFL	IR

# 1 AITKIN

P	1175	88	843	359	475	-	-	-	-	497	330	422	395	430	404	500	322	348	468	390	407	522	298
P	635	40	454	197	254	-	-	-	-	271	172	214	232	210	238	264	182	182	258	225	210	290	145
P	218	1	149	116	33	-	-	-	-	121	27	125	23	113	33	123	24	99	49	112	29	128	17
P	19	3	16	12	4	-	-	-	-	13	2	15	0	16	0	16	0	12	4	15	1	14	2
P	85	3	64	38	26	-	-	-	-	52	11	43	20	46	18	53	11	37	27	48	15	50	13
P	22	2	16	9	7	-	-	-	-	13	3	12	4	7	8	10	6	8	8	11	5	12	4
P	232	3	162	82	75	-	-	-	-	96	57	103	56	77	77	92	62	71	80	82	64	108	47
P	101	2	71	42	29	-	-	-	-	55	14	52	18	41	29	56	15	43	28	49	22	59	12
P	337	19	179	130	46	-	-	-	-	145	28	138	33	123	51	141	31	106	63	119	46	149	24
P	344	12	204	118	84	-	-	-	-	148	56	126	71	123	79	133	68	93	107	110	87	136	63
P	189	10	115	60	55	-	-	-	-	74	40	65	50	69	45	72	41	57	56	65	45	78	36
P	185	8	105	40	65	-	-	-	-	66	37	56	49	56	49	69	33	38	64	55	41	68	32
P	25	3	19	13	5	-	-	-	-	15	3	15	3	15	3	15	3	13	5	15	3	15	3
P	17	0	11	7	4	-	-	-	-	10	1	11	0	10	1	9	1	5	4	7	1	9	1
P	169	6	120	62	55	-	-	-	-	91	25	81	35	75	40	87	29	64	50	76	37	84	31
P	257	21	180	105	71	-	-	-	-	131	44	126	51	124	52	131	44	94	79	111	59	138	38
P	74	2	41	24	17	-	-	-	-	28	12	27	14	25	15	28	13	25	16	25	14	28	11
P	200	3	125	91	32	-	-	-	-	99	22	105	14	89	31	93	22	83	35	91	24	104	17
P	130	4	73	28	45	-	-	-	-	48	25	45	26	39	30	47	25	33	39	40	28	49	23
P	108	7	72	37	32	-	-	-	-	54	16	40	26	48	23	41	28	30	37	40	26	53	14
P	97	2	49	37	11	-	-	-	-	40	9	40	7	37	8	44	5	31	17	37	7	42	6
P	642	36	471	299	170	-	-	-	-	321	140	316	148	289	173	321	144	268	195	294	162	339	122
P	108	6	73	45	28	-	-	-	-	54	19	50	22	44	26	51	20	42	28	48	22	54	16
P	304	21	227	97	130	-	-	-	-	141	82	123	101	112	112	148	74	77	137	113	96	146	68
P	65	5	46	31	14	-	-	-	-	39	7	32	12	32	14	40	6	29	17	36	9	38	7
P	86	6	66	35	31	-	-	-	-	38	28	37	28	35	31	42	23	30	34	37	25	44	19
P	36	1	24	12	11	-	-	-	-	17	1	17	6	14	8	20	3	11	11	12	9	18	4
P	263	13	161	84	75	-	-	-	-	101	58	92	64	84	73	93	63	74	78	87	61	100	52
P	97	10	66	49	16	-	-	-	-	58	7	55	10	54	12	57	8	51	14	52	13	58	7

COUNTY: 1 TOTALS:

6220 337 4202 2259 1900 - - - - 2836 1276 2583 1518 2437 1683 2796 1306 2054 2008 2482 1568 2933 1132

# 9 CARLTON

C	187	6	113	63	44	-	-	-	-	77	30	58	49	55	51	72	36	40	69	59	52	76	35
C	73	0	44	40	4	-	-	-	-	37	7	39	4	40	3	42	2	34	10	42	2	40	3
C	289	20	175	118	43	-	-	-	-	127	37	108	51	114	42	115	48	82	81	96	62	130	34
C	401	20	251	180	63	-	-	-	-	194	47	177	58	173	62	179	54	125	115	171	65	191	51

1 AITKIN																										
Beaver Twp. ....	P	62	6	48	43	5	-	-	-	-	43	5	39	9	36	10	45	3	38	9	42	4	41	3		
Farm Island Twp. ....	P	499	32	343	167	173	-	-	-	-	211	131	150	182	183	156	213	122	144	185	182	145	233	100		
Glen Twp. ....	P	296	9	191	122	68	-	-	-	-	149	41	106	80	120	62	148	37	109	75	128	54	151	33		
Hazleton Twp. ....	P	425	13	267	125	138	-	-	-	-	165	97	125	135	145	118	160	103	131	132	143	119	177	88		
Idun Twp. ....	P	113	2	82	52	27	-	-	-	-	61	18	48	32	53	28	54	24	41	34	50	26	51	24		
Lakeside Twp. ....	P	294	8	186	124	59	-	-	-	-	138	46	104	78	123	59	140	43	110	72	122	59	129	50		
Lee Twp. ....	P	36	0	17	4	11	-	-	-	-	9	5	6	9	9	8	8	5	9	8	7	9	6	5		



VOTES POLLED ON:  
NOVEMBER 4, 1986

DISTRICT: 148

VOTER REGISTRATION				U.S. REP DISTRICT 8		U.S. REP DISTRICT		U.S. REP DISTRICT		STATE SEN DISTRICT 14		STATE REP DIST. 148		GOVERNOR LT. GOV.		SECRETARY OF STATE		STATE AUDITOR		STATE TREASURER		ATTORNEY GENERAL			
VOTING SYSTEM	PERSONS REGISTERED	PERSONS REGISTERED DAY	TOTAL NUMBER OF PERSONS VOTING	JAMES	DAVE					FLORIAN	ARMYNE	BECKLEY	LOUREY	PERKINS AND	SCHULSTAD	GROWE	DON	JOHN	ARMIE	CARLSON	MC GRATH	JOHN	HUBERT	LEW	
				1110101	1110201					1340101	1340201	2210101	2210201	3310104	3310203	3320201	3320201	3330101	3330201	3340103	3340202	3350103	3350202	3360103	3360202
				DFL	IR	DFL	IR	DFL	IR	DFL	IR	DFL	IR	DFL	IR	DFL	IR	DFL	IR	DFL	IR	DFL	IR		
P	50	0	24	16	8	-	-	-	-	18	6	10	13	14	10	17	7	9	13	16	7	18	6		
P	192	10	131	86	43	-	-	-	-	102	25	76	45	90	38	96	32	75	49	88	35	103	24		
P	499	24	345	155	187	-	-	-	-	206	135	151	190	170	170	218	124	135	203	178	150	216	123		
P	95	0	72	46	26	-	-	-	-	56	15	21	50	39	33	46	26	31	38	41	29	49	19		
P	90	1	61	43	17	-	-	-	-	50	10	39	22	46	15	47	13	36	23	45	14	51	9		
P	38	1	27	19	8	-	-	-	-	24	3	17	9	20	7	21	6	16	10	20	6	23	3		
P	198	5	127	98	26	-	-	-	-	103	23	84	43	78	49	96	29	83	43	94	30	100	26		
P	154	2	99	57	42	-	-	-	-	60	36	51	46	52	45	63	34	50	44	62	30	69	23		
P	75	3	43	28	14	-	-	-	-	40	2	17	25	33	7	36	6	22	19	33	9	35	6		
P	76	4	54	30	22	-	-	-	-	41	13	30	23	30	23	34	16	24	26	31	20	35	18		
	3192	120	2117	1215	874	-	-	-	-	1476	611	1074	991	1241	838	1442	633	1059	984	1283	744	1490	561		
9 CARLTON																									
C	189	11	119	97	11	-	-	-	-	92	16	77	30	90	14	92	14	72	39	82	14	99	9		
C	128	3	74	58	4	-	-	-	-	62	3	47	16	57	7	54	8	51	14	55	5	61	3		
C	855	30	568	404	131	-	-	-	-	455	76	260	265	380	122	397	123	257	276	331	178	417	115		
C	561	10	345	249	74	-	-	-	-	268	55	177	144	243	80	247	82	170	162	216	102	271	62		
C	241	12	154	117	34	-	-	-	-	116	34	86	65	110	34	116	32	78	72	110	39	123	25		
C	94	4	55	33	13	-	-	-	-	40	6	21	27	30	18	35	12	25	23	32	14	39	9		
	2068	70	1315	958	267	-	-	-	-	1033	190	668	547	910	275	941	271	653	586	826	352	1010	223		
33 KANABEC																									
P	422	37	279	170	106	-	-	-	-	185	86	117	156	144	134	182	92	123	148	144	124	185	85		
P	78	6	56	34	22	-	-	-	-	42	13	26	30	42	14	43	13	25	30	33	21	46	9		
P	106	5	79	53	26	-	-	-	-	58	21	33	46	46	33	53	25	40	37	42	34	61	18		
P	190	8	136	76	60	-	-	-	-	84	50	53	83	80	54	84	50	60	73	63	70	86	48		
P	425	21	302	204	95	-	-	-	-	228	69	158	137	178	118	216	80	161	134	181	111	233	63		
P	116	3	78	53	25	-	-	-	-	58	17	29	49	44	33	53	21	35	39	42	27	53	20		
P	331	15	196	139	54	-	-	-	-	155	39	114	77	128	59	156	38	118	74	136	54	158	35		
P	172	13	114	75	37	-	-	-	-	83	28	42	70	68	45	70	42	58	53	64	47	79	33		
P	73	6	53	35	16	-	-	-	-	39	10	25	26	31	22	37	13	29	20	32	16	39	13		
P	313	8	208	132	76	-	-	-	-	142	60	92	110	130	77	146	60	100	103	123	77	154	47		
	2226	122	1501	971	517	-	-	-	-	1074	393	689	784	891	589	1040	434	749	711	860	561	1094	371		

## 58 PINE

Arione Twp. ....	P	151	2	88	59	28	-	-	-	63	22	32	56	56	30	63	21	41	46	53	31	65	20
Arna Twp. ....	P	49	4	40	23	17	-	-	-	30	9	6	34	28	12	24	13	11	28	14	24	26	12
Askov ....	P	261	9	203	146	53	-	-	-	158	43	74	128	132	67	137	57	90	101	116	74	152	44
Barry Twp. ....	P	192	13	158	91	64	-	-	-	111	44	50	106	91	64	94	59	61	94	73	77	102	51
Birch Creek Twp. ....	P	131	3	88	73	14	-	-	-	74	14	49	38	62	22	71	14	41	43	57	23	78	10
Bremen Twp. ....	P	92	0	54	38	15	-	-	-	35	17	26	27	30	23	39	14	28	25	31	19	36	15
Brook Park ....	P	67	5	59	44	15	-	-	-	48	11	33	26	41	17	43	14	37	21	40	17	48	10
Brook Park Twp. ....	P	189	6	88	65	22	-	-	-	64	23	35	53	62	25	68	19	43	43	54	30	61	25
Bruno ....	P	62	7	59	49	10	-	-	-	50	7	31	26	49	6	50	8	36	21	43	10	53	5
Bruno Twp. ....	P	86	2	62	40	21	-	-	-	45	15	8	53	34	26	37	24	20	38	30	25	43	16
Chengwatana Twp. ....	P	298	10	177	134	39	-	-	-	124	49	74	99	116	59	131	40	99	70	107	61	139	32
Clover Twp. ....	P	85	14	76	23	51	-	-	-	35	38	16	57	23	50	24	48	16	59	19	52	29	44
Crosby Twp. ....	P	44	2	31	23	8	-	-	-	26	5	15	16	24	7	20	9	14	16	21	9	25	6
Danforth Twp. ....	P	40	0	36	11	25	-	-	-	13	22	5	31	15	21	12	24	4	32	9	25	12	23
Dell Grove Twp. ....	P	310	19	250	175	72	-	-	-	198	51	116	133	145	100	170	75	102	140	143	92	171	69
Denham ....	P	24	2	20	16	2	-	-	-	18	2	11	9	13	5	16	2	13	4	15	2	14	4
Finlayson ....	P	115	10	108	83	24	-	-	-	84	23	57	49	74	30	76	28	55	49	57	44	86	19
Finlayson Twp. ....	P	184	8	138	103	33	-	-	-	115	22	55	82	104	31	109	24	77	56	90	38	113	17
Fleming Twp. ....	P	49	1	32	22	8	-	-	-	24	8	13	18	21	10	25	6	16	15	19	10	23	9
Henriette ....	P	21	1	16	14	2	-	-	-	14	2	9	7	15	1	14	2	12	3	14	1	11	3
Hinckley ....	P	497	29	384	271	105	-	-	-	295	80	132	244	231	144	261	114	168	203	202	162	270	103
Hinckley Twp. ....	P	307	24	230	153	77	-	-	-	170	57	95	135	136	92	159	71	99	128	127	98	167	57
Kerrick ....	P	44	0	34	30	4	-	-	-	29	4	12	22	22	12	25	9	14	20	22	11	29	5
Kerrick Twp. ....	P	146	8	114	85	29	-	-	-	102	11	61	52	82	29	82	31	57	50	75	38	89	24
Kettle River Twp. ....	P	201	9	127	103	24	-	-	-	112	13	68	59	89	35	101	24	76	49	98	23	104	18
Mission Creek Twp. ....	P	221	8	127	96	31	-	-	-	103	24	51	76	73	51	92	33	58	63	72	50	94	31
Munch Twp. ....	P	83	1	41	30	9	-	-	-	31	9	15	24	29	12	30	8	19	19	23	14	36	5
New Dosey Twp. ....	P	49	1	38	28	9	-	-	-	28	8	11	27	22	15	25	12	16	19	23	12	26	11
Nickerson Twp. ....	P	64	3	49	35	14	-	-	-	40	9	29	20	38	11	37	12	24	24	31	15	37	10
Norman Twp. ....	P	112	6	84	62	21	-	-	-	70	14	42	41	51	31	63	20	51	32	52	25	65	18
Ogema Twp. ....	P	82	7	64	50	12	-	-	-	50	11	43	20	45	16	53	9	37	25	44	14	53	9
Park Twp. ....	P	22	0	16	12	3	-	-	-	15	1	7	9	11	4	12	3	7	9	9	5	14	1
Partridge Twp. ....	P	200	10	169	126	42	-	-	-	131	35	84	83	121	45	125	39	91	71	112	47	133	34
Pine City East ....	P	729	54	460	309	137	-	-	-	309	139	167	282	279	167	323	122	208	233	241	183	319	124
Pine City West ....	P	730	49	549	367	171	-	-	-	377	157	209	325	327	211	369	162	259	259	286	228	386	145
Pine City Twp. ....	P	541	33	354	258	92	-	-	-	256	97	140	210	202	145	254	96	176	168	209	128	260	84
Pine Lake Twp. ....	P	275	10	192	141	49	-	-	-	133	54	78	111	122	63	131	53	97	89	110	69	144	42
Pokegama Twp. ....	P	967	35	565	398	156	-	-	-	403	153	215	340	355	201	391	162	280	263	346	193	408	143
Rutledge ....	P	79	4	55	44	11	-	-	-	49	6	37	18	42	13	48	7	44	11	44	9	49	5
Sandstone ....	P	674	32	462	329	123	-	-	-	342	107	175	278	299	154	327	124	233	211	274	160	344	104
Sandstone Twp. ....	P	295	23	256	154	97	-	-	-	180	70	78	177	133	115	156	88	156	112	125	155	88	88
Sturgeon Lake ....	P	108	6	74	60	14	-	-	-	59	14	36	37	55	19	55	16	38	32	56	14	59	14
Sturgeon Lake Twp. ....	P	173	2	96	87	9	-	-	-	90	5	53	43	84	11	77	16	59	32	75	15	93	1
Willow River ....	P	160	10	112	97	15	-	-	-	105	7	66	46	86	22	92	20	71	41	86	25	99	11
Wilma ....	P	35	3	33	23	8	-	-	-	26	6	12	21	19	14	25	7	11	20	11	17	27	5
Windemere Twp. ....	P	605	29	407	304	101	-	-	-	335	71	214	188	301	101	101	90	211	185	276	111	323	76
COUNTY: 58 TOTALS:		9849	514	6875	4884	1886	-	-	-	5169	1589	2845	3936	4389	2339	4848	1849	3308	3316	4021	2455	5070	1602
DISTRICT: 148 TOTALS		17335	826	11808	8028	3544	-	-	-	8752	2783	5276	6258	7431	4041	8271	3187	5769	5597	6990	4132	8664	2757
% OF VOTERS			7.0	100.0	68.0	30.0	-	-	-	74.1	23.6	44.7	53.0	62.9	34.2	70.0	27.0	48.9	47.4	58.2	35.0	73.4	23.3

VOTES POLLED ON:  
NOVEMBER 4, 1986

DISTRICT: 15A

VOTER REGISTRATION			U.S. REP DISTRICT 2		U.S. REP DISTRICT 7		U.S. REP DISTRICT		STATE SEN DISTRICT 15		STATE REP DIST. 15A		GOVERNOR LT. GOV.		SECRETARY OF STATE		STATE AUDITOR		STATE TREASURER		ATTORNEY GENERAL	
VOTING SYSTEM	PERSONS REGISTERED	PERSONS VOTING TOTAL NUMBER OF ELECTION DAY	DAVE JOHNSON	VIN WEBER	COLLIN PETERSON	ARLAN STANGELAND			MARY STACKPOOL	DEAN JOHNSON	JEANNE OLSON	SYLVIA FESTER	PERKINS AND	LUDEMAN AND	JOAN GROWE	DON KOENIG	JOHN DOOLEY	ARNE CARLSON	MICHAEL MC GRATH	JOHN DREW	HUBERT HUMPHREY	LEW FREEMAN
	AS OF 7 A M		1050102	1050201	1100102	1100201			1350101	1350201	2160101	2160201	3310104	3310203	3320201	3320201	3330101	3330201	3330103	3330202	3330103	3330202
			DFL	IR	DFL	IR	DFL	IR	DFL	IR	DFL	IR	DFL	IR	DFL	IR	DFL	IR	DFL	IR	DFL	IR

61 POPE																									
Bangor Twp. ....	P	133	2	89	46	43	-	-	-	49	40	54	35	42	44	57	30	43	46	55	31	68	18		
Barnes Twp. ....	P	92	4	76	43	33	-	-	-	48	28	44	31	45	30	56	19	33	42	48	27	62	12		
Ben Wade Twp. ....	P	160	11	116	59	54	-	-	-	78	35	75	39	66	48	84	30	52	62	72	39	93	21		
Blue Mounds Twp. ....	P	144	1	96	55	39	-	-	-	55	39	53	43	50	46	71	24	44	50	55	38	71	23		
Chippewa Falls Twp. ....	P	175	9	118	70	45	-	-	-	75	38	63	51	74	41	78	35	58	51	77	36	87	26		
Cyrus ....	P	197	5	132	58	74	-	-	-	69	61	59	72	67	63	84	46	47	82	61	63	88	43		
Farwell ....	P	42	9	41	25	16	-	-	-	26	15	22	19	16	22	28	13	21	19	19	16	27	12		
Gilchrist Twp. ....	P	138	2	92	65	26	-	-	-	48	43	49	42	58	34	27	65	57	35	69	22	73	16		
Glenwood P-1 ....	P	726	92	556	296	252	-	-	-	353	194	340	210	302	244	373	173	253	289	324	212	412	131		
Glenwood P-2 ....	P	885	104	687	336	338	-	-	-	388	291	358	315	331	334	429	237	275	384	330	314	371	196		
Glenwood Twp. ....	P	529	31	385	162	219	-	-	-	201	183	197	184	186	197	240	140	138	237	187	182	270	107		
Grove Lake Twp. ....	P	152	15	102	53	47	-	-	-	46	54	53	46	37	61	70	30	50	48	56	36	72	23		
Hoff Twp. ....	P	124	2	75	60	15	-	-	-	55	19	53	21	61	12	62	13	50	25	58	16	66	8		
Lake Johanna Twp. ....	P	95	4	60	46	13	-	-	-	31	29	45	15	41	19	46	13	36	23	44	14	50	8		
Langhei Twp. ....	P	150	11	109	81	27	-	-	-	70	38	73	35	63	46	87	21	69	35	81	22	92	14		
Leven Twp. ....	P	312	17	227	116	111	-	-	-	128	97	106	120	112	113	155	68	102	122	124	94	163	58		
Long Beach ....	P	157	11	133	58	73	-	-	-	59	73	62	71	66	64	82	49	53	79	65	64	88	42		
Lowry ....	P	174	11	138	59	75	-	-	-	67	70	50	85	53	82	79	56	43	93	60	73	85	51		
Minnewaska Twp. ....	P	237	15	187	94	90	-	-	-	105	80	92	94	100	86	121	65	73	109	103	76	120	60		
New Prairie Twp. ....	P	138	13	122	53	66	-	-	-	50	69	44	76	47	72	68	49	48	71	54	62	81	38		
Nora Twp. ....	P	153	6	113	47	65	-	-	-	42	63	42	68	45	64	61	47	35	72	56	52	75	37		
Reno Twp. ....	P	171	10	120	81	37	-	-	-	84	32	84	36	88	32	95	25	75	44	84	31	102	16		
Rolling Forks Twp. ....	P	126	5	95	55	40	-	-	-	56	39	53	42	57	37	70	25	52	43	56	36	82	13		
Sedan ....	P	46	5	40	28	12	-	-	-	26	14	24	16	31	8	35	5	27	12	27	12	34	5		
Starbuck ....	P	799	31	610	303	296	-	-	-	328	266	313	289	331	267	419	184	258	333	321	256	439	145		
Villard ....	P	169	9	124	60	61	-	-	-	68	51	62	60	71	52	89	34	60	59	76	42	99	22		
Walden Twp. ....	P	116	6	85	43	41	-	-	-	49	36	49	35	42	42	55	28	38	45	45	36	61	21		
Westport ....	P	31	3	26	6	17	-	-	-	11	11	6	20	7	12	11	11	10	12	10	10	13	7		
Westport Twp. ....	P	160	12	108	56	50	-	-	-	58	46	58	50	49	57	67	41	55	50	56	46	82	25		
White Bear Lake ....	P	298	17	244	107	137	-	-	-	132	111	117	125	116	122	177	67	99	141	126	113	184	57		
COUNTY: 61 TOTALS:		6829	473	5106	2621	2412	0	0	-	2855	2165	2700	2345	2654	2351	3376	1643	2254	2713	2799	2071	3610	1255		

73 STEARNS

Ashley Twp. ....	P	156	13	116	-	-	67	48	-	35	78	33	83	49	65	61	53	45	68	62	48	79	34		
Belgrade ....	P	420	23	307	-	-	131	172	-	136	168	143	162	149	155	180	119	116	178	154	139	208	93		
Brooten ....	P	315	37	244	-	-	138	104	-	130	107	144	98	136	104	176	64	111	124	139	95	190	48		

Crow Lake Twp. ....	P	167	9	124	-	-	68	56	-	-	53	70	68	55	63	61	80	42	64	57	70	51	93	29
Crow River Twp. ....	P	161	8	108	-	-	80	26	-	-	49	58	67	39	58	49	85	22	64	41	67	39	88	18
Eloosa .....	P	138	5	107	-	-	31	72	-	-	45	56	24	80	34	70	56	35	29	59	38	44	66	22
Freeport .....	P	344	17	296	-	-	134	157	-	-	106	177	99	195	130	161	171	111	107	175	142	128	199	87
Getty Twp. ....	P	239	15	182	-	-	87	92	-	-	61	117	62	118	66	115	94	80	61	110	88	80	118	56
Greenwald .....	P	164	5	131	-	-	54	75	-	-	33	88	12	118	40	89	57	55	34	72	49	55	82	33
Grove Twp. ....	P	297	22	226	-	-	86	140	-	-	53	171	39	186	75	146	118	107	59	158	87	128	141	77
Lake George Twp. ....	P	205	7	139	-	-	83	54	-	-	71	66	54	85	65	73	92	43	72	63	81	49	105	23
Lake Henry Twp. ....	P	245	21	189	-	-	102	85	-	-	62	122	49	139	78	109	102	81	66	111	84	90	119	64
Meire Grove .....	P	104	7	80	-	-	33	46	-	-	20	56	10	69	23	52	36	34	21	42	23	38	41	28
Melrose W-1 .....	P	596	52	483	-	-	205	257	-	-	156	304	131	342	216	244	277	176	151	297	223	218	314	135
Melrose W-2 .....	P	622	67	501	-	-	198	295	-	-	166	324	134	360	204	284	287	188	154	316	222	244	324	158
Melrose Twp. ....	P	427	31	334	-	-	127	203	-	-	91	242	84	243	110	220	149	183	77	237	125	179	189	136
Millwood Twp. ....	P	522	44	393	-	-	185	206	-	-	142	239	120	273	132	256	230	163	134	245	177	193	248	130
New Munich .....	P	184	5	140	-	-	59	79	-	-	52	83	36	100	57	81	81	56	46	89	70	61	87	51
North Fork Twp. ....	P	189	5	114	-	-	85	27	-	-	65	49	76	37	57	54	82	30	61	48	74	30	95	14
Oak Twp. ....	P	306	15	216	-	-	96	118	-	-	64	143	44	171	54	158	96	116	43	160	68	136	113	94
Raymond Twp. ....	P	137	6	102	-	-	57	45	-	-	49	52	40	62	44	58	75	27	55	47	67	33	82	20
St. Martin Twp. ....	P	405	36	330	-	-	145	180	-	-	107	200	77	247	117	205	181	136	115	189	139	164	195	111
Sauk Centre W-1 .....	P	934	99	683	-	-	313	356	-	-	254	395	230	439	330	340	399	276	274	365	353	278	105	194
Sauk Centre W-2 .....	P	1072	99	823	-	-	370	439	-	-	311	476	277	536	364	444	468	317	307	465	406	360	548	234
Sauk Centre Twp. ....	P	514	38	348	-	-	149	192	-	-	108	224	100	244	147	194	200	148	109	189	171	144	228	106
Spring Hill Twp. ....	P	277	15	195	-	-	110	81	-	-	66	112	43	149	73	113	111	68	68	93	81	80	120	54
Zion Twp. ....	P	207	20	163	-	-	88	71	-	-	62	95	54	103	56	97	88	65	59	89	78	68	98	55
COUNTY: 73 TOTALS:		9347	721	7074	0	0	3281	3676	-	-	2547	4272	2250	4733	2927	3997	4032	2795	2502	4087	3338	3172	4275	2104
DISTRICT: 15A TOTALS		16176	1194	12180	2621	2412	3281	3676	-	-	5402	6437	4950	7078	5581	6348	7408	4438	4756	6800	6137	5243	7885	3359
% OF VOTERS			9.8	100.0	21.5	19.8	26.9	30.2	-	-	44.4	52.8	40.6	58.1	45.8	52.1	60.8	36.4	39.0	55.8	50.4	43.0	64.7	27.6

VOTES POLLED ON:  
NOVEMBER 4, 1986

DISTRICT: 15B

VOTING SYSTEM	VOTER REGISTRATION		U.S. REP DISTRICT 2		U.S. REP DISTRICT		U.S. REP DISTRICT		STATE SEN DISTRICT 15		STATE REP DIST. 15B		GOVERNOR LT. GOV.		SECRETARY OF STATE		STATE AUDITOR		STATE TREASURER		ATTORNEY GENERAL	
	PERSONS REGISTERED	PERSONS REGISTERED ON DAY OF ELECTION	DAVE JOHNSON	VIN WEBER	DAVE JOHNSON	VIN WEBER	DAVE JOHNSON	VIN WEBER	MARY STACPOOL	DEAN JOHNSON	ALAN WELLS	WILLIAM TALUNTON	PER JOHNSON	LUDE SCHULSTAD	JOAN GROWE	DON KOENIG	JOHN DOOLEY	ARNE CARRLSON	MICHAEL MCGRATH	JOHN DREW	HUMPHREY	LEW FREEMAN
	7	7	1050102	1050201	1050102	1050201	1050102	1050201	13501001	13502001	21701001	21702001	33101004	33102003	33202001	33202001	33301001	33302001	33301003	33402002	33501003	33502002
	AM	AM	DFL	IR	DFL	IR	DFL	IR	DFL	IR	DFL	IR	DFL	IR	DFL	IR	DFL	IR	DFL	IR	DFL	IR

34 KANDIYOHI

Arctander Twp. ....	P	248	8	178	137	39	-	-	-	-	88	90	129	49	125	52	156	19	129	46	143	29	167	10
Burbank Twp. ....	P	210	11	117	77	40	-	-	-	-	62	54	73	44	73	42	88	27	68	47	77	34	93	21
Colfax Twp. ....	P	294	11	155	113	42	-	-	-	-	81	74	112	42	105	48	127	28	98	54	114	36	127	23
Dovre Twp. ....	P	1061	96	756	362	391	-	-	-	-	242	510	414	340	403	339	491	259	274	472	365	374	529	212
Green Lake Twp. ....	P	806	50	559	260	291	-	-	-	-	134	420	313	242	323	230	343	205	210	337	290	250	401	147
Harrison Twp. ....	P	369	22	208	120	86	-	-	-	-	110	96	119	89	133	72	161	45	121	84	131	71	166	39
Irving Twp. ....	P	451	43	300	154	142	-	-	-	-	109	189	158	140	166	130	200	97	133	164	170	119	211	79

VOTES POLLED ON:  
NOVEMBER 4, 1986

DISTRICT: 15B

	VOTING SYSTEM	VOTER REGISTRATION		U.S. REP DISTRICT 2		U.S. REP DISTRICT		U.S. REP DISTRICT		STATE SEN DISTRICT 15		STATE REP DIST. 15B		GOVERNOR LT. GOV.		SECRETARY OF STATE		STATE AUDITOR		STATE TREASURER		ATTORNEY GENERAL	
		P	R	DFL	IR	DFL	IR	DFL	IR	DFL	IR	DFL	IR	DFL	IR	DFL	IR	DFL	IR	DFL	IR	DFL	IR
Kandiyohi	P	332	23	230	135	94	-	-	-	83	146	136	91	139	88	172	56	118	108	129	96	186	41
Kandiyohi Twp.	P	450	20	282	145	135	-	-	-	91	188	156	125	151	125	189	92	120	158	145	127	203	77
Lake Andrew Twp.	P	465	25	321	185	130	-	-	-	125	190	203	114	201	117	232	83	166	144	201	107	241	74
Manre Twp.	P	223	16	156	91	65	-	-	-	65	91	87	69	87	67	108	47	79	75	88	65	106	48
New London	P	571	35	348	174	167	-	-	-	120	223	206	137	218	127	263	79	159	178	200	127	269	72
New London Twp.	P	1500	91	917	436	474	-	-	-	295	606	476	433	511	392	607	300	407	495	486	408	648	245
Norway Lake Twp.	P	194	8	127	86	41	-	-	-	70	56	90	36	82	43	94	30	73	51	86	38	102	23
Pennock	P	276	23	182	115	66	-	-	-	83	97	106	74	114	67	136	44	95	86	111	67	140	39
Regal	P	47	2	26	14	10	-	-	-	11	13	15	9	14	11	19	5	15	9	16	7	21	2
Roseville Twp.	P	309	7	139	71	67	-	-	-	57	79	65	72	68	69	84	48	65	69	68	64	86	52
St. Johns Twp.	P	290	19	181	115	65	-	-	-	64	115	89	90	84	85	117	62	92	87	96	80	128	48
Spicer	P	778	46	508	250	247	-	-	-	160	340	227	277	302	198	343	157	218	274	265	218	363	129
Sunburg	P	87	6	82	37	25	-	-	-	28	34	35	27	40	22	44	16	33	28	37	22	44	18
Willmar W-1 P-1	L	405	71	236	124	100	-	-	-	87	134	143	84	156	64	162	62	112	108	116	100	172	51
Willmar W-1 P-2	L	955	68	599	303	234	-	-	-	195	342	341	218	197	239	375	153	235	280	286	212	415	138
Willmar W-1 P-3	L	590	47	282	118	151	-	-	-	67	203	154	123	135	142	170	102	93	171	117	144	176	92
Willmar W-2 P-1	L	916	59	663	348	283	-	-	-	215	412	397	241	396	246	437	174	280	324	348	237	477	152
Willmar W-2 P-2	L	873	77	673	294	330	-	-	-	151	479	357	293	334	314	383	235	201	413	276	320	429	209
Willmar W-2 P-3	L	984	65	733	286	400	-	-	-	149	547	343	368	337	377	392	282	209	462	278	378	436	255
Willmar W-3 P-1	L	915	114	636	287	286	-	-	-	185	393	322	277	339	271	379	196	237	335	278	274	419	179
Willmar W-3 P-2	L	945	43	593	290	233	-	-	-	183	351	346	213	348	220	379	148	227	296	278	228	410	136
Willmar W-3 P-3	L	626	73	354	167	154	-	-	-	110	215	198	137	176	159	119	102	117	198	148	152	228	98
Willmar W-4 P-1	L	790	57	512	254	221	-	-	-	129	357	279	220	300	197	349	126	176	291	246	207	380	109
Willmar W-4 P-2	L	867	41	524	241	229	-	-	-	144	342	267	234	285	225	325	141	185	282	252	206	362	122
Willmar W-4 P-3	L	880	69	456	195	220	-	-	-	121	299	214	224	233	207	266	145	159	263	194	203	299	124
Willmar Twp.	P	376	12	220	119	99	-	-	-	67	151	121	98	117	99	134	82	124	92	108	107	148	70
COUNTY: 34 TOTALS:		19083	1358	12233	6103	5557	-	-	-	3881	7836	6691	5230	6702	5084	7844	3647	5028	6481	6143	5107	8582	3134
DISTRICT: 15B TOTALS		19083	1358	12233	6103	5557	-	-	-	3881	7836	6691	5230	6702	5084	7844	3647	5028	6481	6143	5107	8582	3134
% OF VOTERS			11.1	100.0	49.9	45.4	-	-	-	31.7	64.1	54.7	42.8	54.8	41.6	64.1	29.8	41.1	53.0	50.2	41.7	70.2	25.6

[illegible]

Graham Twp. ....	P	271	16	224	100	117	-	-	-	-	145	65	-	184	100	117	128	86	111	97	112	95	149	57
Langola Twp. ....	P	330	18	220	111	103	-	-	-	-	156	61	-	177	99	114	137	76	95	116	121	90	149	58
Mayhew Lake Twp. ....	P	361	20	286	146	130	-	-	-	-	194	83	-	233	117	165	183	96	126	147	178	90	199	76
Rice .....	P	266	14	191	105	80	-	-	-	-	147	38	-	156	101	82	117	64	90	88	109	68	133	49
Watab Twp. ....	P	1038	99	738	397	327	-	-	-	-	495	223	-	561	376	338	494	235	342	374	407	305	503	204
<b>COUNTY: 5 TOTALS:</b>		<b>2266</b>	<b>167</b>	<b>1659</b>	<b>859</b>	<b>757</b>	<b>-</b>	<b>-</b>	<b>-</b>	<b>-</b>	<b>1137</b>	<b>470</b>	<b>-</b>	<b>1311</b>	<b>783</b>	<b>816</b>	<b>1059</b>	<b>557</b>	<b>764</b>	<b>822</b>	<b>927</b>	<b>648</b>	<b>1133</b>	<b>444</b>

Agram Twp. ....	P	216	22	170	78	91	-	-	-	-	124	41	-	126	85	80	98	60	75	78	85	67	115	46
Bellevue Twp. ....	P	436	18	310	137	172	-	-	-	-	221	78	-	2560	154	152	178	118	127	167	158	134	209	91
Bowlus .....	P	159	11	128	59	61	-	-	-	-	112	11	-	108	64	58	77	36	64	46	81	29	98	18
Buckman .....	P	115	5	85	34	48	-	-	-	-	68	16	-	66	45	38	52	28	45	30	47	26	58	24
Buckman Twp. ....	P	344	9	224	129	92	-	-	-	-	191	31	-	1810	132	85	153	69	133	85	149	63	174	43
Elmdale .....	P	68	5	48	33	14	-	-	-	-	40	8	-	35	26	20	31	15	35	11	36	10	37	6
Genola .....	P	46	2	30	15	14	-	-	-	-	25	4	-	21	15	14	20	8	12	14	15	10	23	3
Pierz .....	P	613	32	462	178	266	-	-	-	-	352	85	-	358	237	204	279	147	201	212	229	176	323	109
Pierz Twp. ....	P	306	12	224	117	107	-	-	-	-	191	29	-	183	130	91	165	57	140	72	147	58	172	41
Royalton .....	P	408	29	287	124	155	-	-	-	-	218	63	-	239	141	138	163	106	128	135	148	118	193	82
Sobieski .....	P	138	8	107	71	35	-	-	-	-	102	5	-	64	82	23	83	16	72	20	68	13	94	8
Swan River Twp. ....	P	430	25	322	201	115	-	-	-	-	270	47	-	250	226	89	240	66	181	118	217	79	267	45
Swanville .....	P	172	8	126	66	58	-	-	-	-	92	31	-	102	82	41	86	36	55	64	71	47	92	27
Swanville Twp. ....	P	279	12	194	96	98	-	-	-	-	149	39	-	142	108	80	125	59	91	86	102	73	145	46
Two Rivers Twp. ....	P	289	12	212	124	82	-	-	-	-	180	26	-	177	110	98	136	63	112	77	119	61	159	38
<b>COUNTY: 49 TOTALS:</b>		<b>4019</b>	<b>210</b>	<b>2929</b>	<b>1462</b>	<b>1408</b>	<b>-</b>	<b>-</b>	<b>-</b>	<b>-</b>	<b>2335</b>	<b>514</b>	<b>-</b>	<b>2308</b>	<b>1637</b>	<b>1211</b>	<b>1886</b>	<b>884</b>	<b>1471</b>	<b>1215</b>	<b>1672</b>	<b>964</b>	<b>2159</b>	<b>627</b>

Avon	P	493	55	378	161	210	-	-	-	-	301	74	-	299	193	175	234	129	143	216	179	173	266	100
Avon Twp.	P	891	69	605	307	288	-	-	-	-	474	125	-	507	274	319	370	214	254	315	318	252	403	171
Brookway Twp.	P	981	53	621	331	273	-	-	-	-	441	170	-	504	280	332	385	206	277	303	337	245	424	174
Holding Twp.	P	576	26	368	229	133	-	-	-	-	316	50	-	307	195	168	155	101	210	141	233	118	293	62
Holdingford	P	333	26	253	134	112	-	-	-	-	220	31	-	200	150	92	174	68	145	84	165	65	195	46
Le Sauk Twp.	P	1154	72	765	328	426	-	-	-	-	421	335	-	660	314	440	428	317	247	498	313	420	446	299
St. Joseph City P-1	C	563	50	300	165	121	-	-	-	-	213	70	-	218	165	111	194	79	114	156	148	104	211	65
St. Joseph City P-2	C	534	49	317	188	116	-	-	-	-	227	68	-	227	171	123	211	85	135	152	161	117	228	67

VOTES POLLED ON:  
NOVEMBER 4, 1986

## DISTRICT: 16A

	VOTING SYSTEM	VOTER REGISTRATION			U.S. REP DISTRICT 7		U.S. REP DISTRICT		U.S. REP DISTRICT		STATE SEN DISTRICT 16		STATE REP DIST. 16A		GOVERNOR LT. GOV.		SECRETARY OF STATE		STATE AUDITOR		STATE TREASURER		ATTORNEY GENERAL	
		PERSONS REGISTERED	PERSONS REGISTERED DAY	TOTAL NUMBER VOTING	COLLIN	STANGLAND	DFL	IR	DFL	IR	DFL	IR	DFL	IR	DFL	IR	DFL	IR	DFL	IR	DFL	IR	DFL	IR
St. Joseph City P-3 ..	C	995	55	348	242	96	-	-	-	-	240	77	-	235	247	97	260	67	169	134	199	94	283	50
St. Joseph Twp. P-1 ..	C	982	90	558	310	222	-	-	-	-	393	132	-	404	282	253	366	157	226	288	278	210	418	111
St. Joseph Twp. P-2 ..	C	460	23	199	107	86	-	-	-	-	119	71	-	150	101	93	127	66	88	106	103	81	143	49
St. Stephen .....	P	279	19	192	73	108	-	-	-	-	125	62	-	161	72	113	100	97	60	121	68	109	116	65
St. Wendel Twp. ....	P	855	63	520	285	229	-	-	-	-	358	150	-	394	243	267	315	200	207	295	276	219	370	138
Sartell P-1 .....	C	767	67	467	219	232	-	-	-	-	274	162	-	360	214	235	282	163	147	302	203	230	51	57
Sartell P-3 .....	C	448	83	365	172	184	-	-	-	-	190	149	-	277	159	190	222	125	137	215	160	179	234	119
<b>COUNTY: 73 TOTALS:</b>		<b>10311</b>	<b>800</b>	<b>6256</b>	<b>3251</b>	<b>2836</b>	-	-	-	-	<b>4312</b>	<b>1726</b>	-	<b>4903</b>	<b>3060</b>	<b>3008</b>	<b>3823</b>	<b>2074</b>	<b>2559</b>	<b>3326</b>	<b>3141</b>	<b>2616</b>	<b>4081</b>	<b>1573</b>
<b>DISTRICT: 16A TOTALS</b>		<b>16596</b>	<b>1177</b>	<b>10844</b>	<b>5572</b>	<b>5001</b>	-	-	-	-	<b>7784</b>	<b>2710</b>	-	<b>8797</b>	<b>5490</b>	<b>5035</b>	<b>6768</b>	<b>3515</b>	<b>4794</b>	<b>5363</b>	<b>5740</b>	<b>4228</b>	<b>7373</b>	<b>2644</b>
<b>% OF VOTERS</b>		<b>10.9</b>	<b>100.0</b>	<b>51.4</b>	<b>46.1</b>		-	-	-	-	<b>71.8</b>	<b>25.0</b>	-	<b>81.1</b>	<b>50.6</b>	<b>46.4</b>	<b>62.4</b>	<b>32.4</b>	<b>44.2</b>	<b>49.5</b>	<b>52.9</b>	<b>39.0</b>	<b>68.0</b>	<b>24.4</b>

VOTES POLLED ON:  
NOVEMBER 4, 1986

## DISTRICT: 16B

	VOTING SYSTEM	VOTER REGISTRATION			U.S. REP DISTRICT 6		U.S. REP DISTRICT 7		U.S. REP DISTRICT		STATE SEN DISTRICT 16		STATE REP DIST. 16B		GOVERNOR LT. GOV.		SECRETARY OF STATE		STATE AUDITOR		STATE TREASURER		ATTORNEY GENERAL	
		PERSONS REGISTERED	PERSONS REGISTERED DAY	TOTAL NUMBER VOTING	GERRY	BARBARA	COLLIN	STANGLAND	DFL	IR	DFL	IR	DFL	IR	DFL	IR	DFL	IR	DFL	IR	DFL	IR	DFL	IR
Elmdale Twp. ....	P	416	18	298	-	-	180	117	-	-	256	41	207	84	150	144	174	118	133	153	170	110	220	73
Upsala .....	P	247	20	195	-	-	107	80	-	-	156	35	148	44	99	91	116	69	97	86	103	65	137	46
<b>COUNTY: 49 TOTALS:</b>		<b>663</b>	<b>38</b>	<b>493</b>	<b>0</b>	<b>0</b>	<b>287</b>	<b>197</b>	-	-	<b>412</b>	<b>76</b>	<b>355</b>	<b>128</b>	<b>249</b>	<b>235</b>	<b>290</b>	<b>187</b>	<b>230</b>	<b>239</b>	<b>273</b>	<b>175</b>	<b>357</b>	<b>119</b>

**73 STEARNS**

Albany	P	927	71	707	-	-	307	357	-	-	543	149	411	270	307	369	388	265	231	405	321	317	461	197
Albany Twp.	P	397	34	332	-	-	172	156	-	-	268	63	200	130	141	182	207	113	136	170	164	133	225	89
Cold Spring	P	1220	145	1047	-	-	457	569	-	-	675	360	413	623	460	558	604	407	336	668	449	540	672	331
Collegeville Twp. P-1	P	852	66	601	-	-	289	304	-	-	395	200	331	264	274	308	361	226	237	343	289	286	394	193
Collegeville Twp. P-2	P	1262	242	626	-	-	308	283	-	-	335	252	278	290	316	212	362	238	254	323	283	280	423	161
Eden Lake Twp.	P	598	28	374	-	-	173	192	-	-	302	69	225	146	181	185	219	147	176	185	205	153	264	102
Fair Haven Twp.	P	536	20	304	-	-	175	122	-	-	203	97	184	108	165	128	191	106	143	152	175	117	212	83
Farming Twp.	P	343	37	285	-	-	127	150	-	-	190	92	122	162	101	181	148	128	81	186	112	152	161	115
Kimball	P	328	29	254	-	-	154	96	-	-	202	49	191	58	137	110	179	73	150	99	159	85	191	57
Krain Twp.	P	390	38	328	-	-	165	159	-	-	255	72	202	125	118	200	184	137	128	185	165	143	206	112
Luxemburg Twp.	P	380	38	292	-	-	134	149	-	-	236	54	167	124	118	170	152	130	118	161	136	141	195	92
Lynden Twp.	P	679	47	418	-	-	257	151	-	-	292	113	278	125	248	165	301	113	212	191	275	129	319	88
Maine Prairie Twp.	P	723	43	474	-	-	232	229	-	-	360	110	320	150	217	247	301	165	205	253	253	198	332	126
Munson Twp.	P	573	41	403	-	-	188	210	-	-	297	104	206	194	152	243	236	155	151	229	193	176	264	124
Paynesville	P	1220	87	920	-	-	396	494	-	-	724	185	599	310	407	478	537	347	363	489	423	422	591	285
Paynesville Twp.	P	718	42	514	-	-	207	293	-	-	399	109	338	170	212	292	280	222	180	316	231	258	320	179
Pleasant Lake	P	56	6	39	-	-	23	15	-	-	29	8	25	12	19	17	26	12	18	19	22	15	28	9
Richmond	P	544	52	440	-	-	188	233	-	-	345	92	265	171	177	245	253	167	189	225	201	210	187	135
Rockville	P	286	21	205	-	-	70	123	-	-	108	95	80	121	67	131	91	103	56	135	67	121	120	72
Rockville Twp.	P	699	51	506	-	-	248	244	-	-	320	186	258	246	209	287	278	217	188	294	222	251	305	167
Roscoe	P	69	9	58	-	-	25	28	-	-	51	5	40	16	18	35	29	23	21	28	29	20	38	15
St. Anthony	P	43	2	35	-	-	21	13	-	-	31	2	29	6	16	19	25	9	13	21	15	16	27	8
Wakefield Twp.	P	1131	117	881	-	-	405	441	-	-	610	266	401	471	403	457	508	352	340	522	424	436	603	259

**COUNTY: 73 TOTALS:**

13974	1266	10043	0	0	4721	5011	-	-	7170	2732	5563	4292	4463	5219	5860	3855	3926	5599	4813	4599	6538	2999
-------	------	-------	---	---	------	------	---	---	------	------	------	------	------	------	------	------	------	------	------	------	------	------

**86 WRIGHT**

Clearwater	P	317	27	167	117	47	-	-	-	-	107	52	110	51	100	62	112	50	89	66	91	64	119	40
Clearwater Twp.	P	592	23	258	164	90	-	-	-	-	160	88	150	98	123	130	167	87	115	133	134	116	181	70
Silver Creek Twp.	P	1019	42	529	324	202	-	-	-	-	317	196	306	201	273	249	319	206	250	273	289	223	350	170

**COUNTY: 86 TOTALS:**

1828	92	954	605	339	0	0	-	-	584	336	566	350	496	441	588	343	454	472	514	403	650	280
------	----	-----	-----	-----	---	---	---	---	-----	-----	-----	-----	-----	-----	-----	-----	-----	-----	-----	-----	-----	-----

**DISTRICT: 16B TOTALS**

16565	1396	11490	605	339	5008	5208	-	-	8166	3144	6484	4770	5208	5895	6748	4385	4610	6310	5600	5177	7545	3398
-------	------	-------	-----	-----	------	------	---	---	------	------	------	------	------	------	------	------	------	------	------	------	------	------

**% OF VOTERS**

12.1	100.0	5.3	3.0	43.6	45.3	-	-	71.1	27.4	56.4	41.5	45.3	51.3	58.7	38.2	40.1	54.9	48.7	45.1	65.7	29.6
------	-------	-----	-----	------	------	---	---	------	------	------	------	------	------	------	------	------	------	------	------	------	------



[illegible]

VOTES POLLED ON:  
NOVEMBER 4, 1986

DISTRICT: 17B

VOTING SYSTEM	VOTER REGISTRATION				U.S. REP DISTRICT 7		U.S. REP DISTRICT		U.S. REP DISTRICT		STATE SEN DISTRICT 17		STATE REP DIST. 17B		GOVERNOR LT. GOV.		SECRETARY OF STATE		STATE AUDITOR		STATE TREASURER		ATTORNEY GENERAL	
	PERSONS REGISTERED	PERSONS REGISTERED DAY	PERSONS VOTING	TOTAL NUMBER OF PERSONS VOTING	COLLIN	STANGLAND	IR	IR	IR	IR	JAMES	JOHNSON	DALE	DAVE	PERPICH	SCHULSTAD	JOAN	DOON	JOHN	ARNE	MICHAEL	JOHN	HUBERT	LEW
	1100102	1100102	1100201	1100201	1100102	1100201					1370101	1370201	2210101	2210101	3310104	3310203	3320201	3320201	3330101	3330201	3340103	3340202	3350103	3350202
	DFL	IR	DFL	IR	DFL	IR	DFL	IR	DFL	IR	DFL	IR	DFL	IR	DFL	IR	DFL	IR	DFL	IR	DFL	IR	DFL	IR

73 STEARNS

St. Augusta Twp. ....	P	1120	68	703	362	326	-	-	-	-	369	326	232	460	325	359	404	283	266	410	341	331	498	189
St. Cloud W-1 P-2 ....	L	1870	193	614	354	208	-	-	-	-	323	263	220	309	341	227	374	169	270	257	294	204	397	148
St. Cloud W-1 P-4 ....	L	658	41	394	215	146	-	-	-	-	208	179	153	202	225	154	257	106	160	190	192	148	281	94
St. Cloud W-1 P-5 ....	L	637	45	430	249	141	-	-	-	-	257	152	170	214	246	158	282	107	185	192	220	148	308	94
St. Cloud W-1 P-6 ....	L	1140	121	459	233	184	-	-	-	-	238	192	166	238	223	204	273	132	190	201	204	173	285	120
St. Cloud W-1 P-7 ....	L	718	68	481	248	190	-	-	-	-	251	205	151	281	257	203	306	141	199	240	239	183	330	122
St. Cloud W-3 P-1 ....	L	629	41	389	227	124	-	-	-	-	227	132	184	159	210	155	254	89	176	165	206	123	287	72
St. Cloud W-3 P-2 ....	L	789	66	448	257	131	-	-	-	-	243	162	200	180	267	150	298	90	198	184	253	124	338	73
St. Cloud W-3 P-3 ....	L	782	46	529	277	200	-	-	-	-	245	240	173	301	274	237	316	153	184	263	235	197	372	118
St. Cloud W-3 P-5 ....	L	583	31	358	183	134	-	-	-	-	198	136	124	180	196	136	215	98	149	152	181	117	258	68
St. Cloud W-3 P-6 ....	L	1347	137	847	394	407	-	-	-	-	365	453	210	549	364	450	446	345	249	518	325	436	469	331
St. Cloud W-3 P-7 ....	L	1321	108	690	374	276	-	-	-	-	349	305	255	346	366	299	433	204	267	357	334	261	476	170
St. Cloud W-4 P-2 ....	L	558	59	367	218	110	-	-	-	-	216	118	151	170	212	131	219	99	158	147	189	105	252	77
St. Cloud W-4 P-4 ....	L	532	61	387	205	133	-	-	-	-	197	153	148	190	226	136	235	97	161	160	198	119	263	86
St. Cloud Twp. P-1 ....	C	1408	247	1213	583	581	-	-	-	-	510	667	276	891	564	578	765	400	380	763	509	600	793	364
St. Cloud Twp. P-2 ....	C	1849	214	1249	563	651	-	-	-	-	575	637	342	853	562	633	704	495	403	783	524	633	816	393
Waite Park .....	P	2041	213	1254	715	515	-	-	-	-	677	559	536	692	669	543	851	375	566	648	733	468	896	318
COUNTY: 73 TOTALS:		17982	1759	10812	5657	4457	-	-	-	-	5448	4879	3691	6215	5527	4753	6632	3383	4161	5630	5177	4370	7319	2837
DISTRICT: 17B TOTALS		17982	1759	10812	5657	4457	-	-	-	-	5448	4879	3691	6215	5527	4753	6632	3383	4161	5630	5177	4370	7319	2837
% OF VOTERS			16.3	100.0	52.3	41.2	-	-	-	-	50.4	45.1	34.1	57.5	51.1	44.0	61.3	31.3	38.5	52.1	47.9	40.4	67.7	26.2

VOTES POLLED ON:  
NOVEMBER 4, 1986

DISTRICT: 18A

VOTING SYSTEM	VOTER REGISTRATION				U.S. REP DISTRICT 7		U.S. REP DISTRICT 8		U.S. REP DISTRICT		STATE SEN DISTRICT 18		STATE REP DIST. 18A		GOVERNOR LT. GOV.		SECRETARY OF STATE		STATE AUDITOR		STATE TREASURER		ATTORNEY GENERAL	
	PERSONS REGISTERED	PERSONS REGISTERED ON DAY	PERSONS VOTING	TOTAL NUMBER OF VOTES	COLLIN	ARLAN	JAMES	DAVE			C. R. DAVIS	MARK SAWYER	JEROME PETERSON	STEVE BEEK	PERPICH AND	JOHN SCHULSTAND	JOHN KONEIG	JOHN DOOLEY	DOUGLAS	JOHN ARNE	CHARLES	JOHN DREW	HUBERT	LEWIS
	PERSONS	PERSONS	PERSONS	PERSONS	PERSONS	PERSONS	PERSONS	PERSONS	PERSONS	PERSONS	PERSONS	PERSONS	PERSONS	PERSONS	PERSONS	PERSONS	PERSONS	PERSONS	PERSONS	PERSONS	PERSONS	PERSONS	PERSONS	PERSONS
	1100102	1100102	1100102	1100102	1100102	1100102	1100102	1100102	1100102	1100102	1100102	1100102	1100102	1100102	1100102	1100102	1100102	1100102	1100102	1100102	1100102	1100102	1100102	1100102
	DFL	IR	DFL	IR	DFL	IR	DFL	IR	DFL	IR	DFL	IR	DFL	IR	DFL	IR	DFL	IR	DFL	IR	DFL	IR	DFL	IR

## 5 BENTON

Alberta Twp. ....	P	444	11	336	222	101	-	-	-	-	247	77	256	72	191	137	238	82	211	102	225	85	271	45
Gilman .....	P	109	8	91	56	27	-	-	-	-	57	25	58	19	48	38	56	27	51	31	53	26	68	15
Glendorado Twp. ....	P	379	21	275	118	124	-	-	-	-	151	121	134	129	120	143	153	114	116	151	140	124	185	82
Granite Ledge Twp. ....	P	315	11	203	116	86	-	-	-	-	134	68	116	84	109	90	131	68	100	91	119	63	162	38
Maywood Twp. ....	P	408	19	295	146	139	-	-	-	-	178	104	178	106	155	124	201	87	151	129	165	107	220	63
Ronneby .....	P	26	4	17	10	6	-	-	-	-	11	6	8	8	6	10	12	5	7	9	8	8	11	5

## COUNTY: 5 TOTALS:

1681	74	1217	668	483	0	0	-	-	-	-	778	401	750	418	629	542	791	383	636	513	710	413	917	248
------	----	------	-----	-----	---	---	---	---	---	---	-----	-----	-----	-----	-----	-----	-----	-----	-----	-----	-----	-----	-----	-----

## 33 KANABEC

Ann Lake Twp. ....	P	160	13	102	-	-	76	24	-	-	70	30	71	29	69	30	78	23	61	40	62	38	79	20
Arthur Twp. ....	P	761	74	608	-	-	370	230	-	-	318	280	332	267	341	262	403	199	305	289	311	283	416	185
Kanabec Twp. ....	P	310	41	228	-	-	152	71	-	-	145	78	142	78	137	84	166	56	136	83	136	79	173	47
Mora P-1 .....	P	1276	100	922	-	-	548	347	-	-	457	429	472	425	517	382	577	314	392	498	468	404	624	261
Mora P-2 .....	P	416	46	302	-	-	165	129	-	-	142	144	155	139	152	138	181	106	116	171	135	145	193	93
Ogilvie .....	P	208	21	156	-	-	101	50	-	-	82	68	88	65	84	66	95	53	72	78	81	66	108	41
South Fork Twp. ....	P	318	30	254	-	-	183	65	-	-	169	76	177	69	163	84	200	51	154	89	175	68	203	44

## COUNTY: 33 TOTALS:

3449	325	2572	0	0	1595	916	-	-	-	-	1383	1105	1437	1072	1463	1046	1700	802	1236	1248	1368	1083	1796	691
------	-----	------	---	---	------	-----	---	---	---	---	------	------	------	------	------	------	------	-----	------	------	------	------	------	-----

## 48 MILLE LACS

Bock .....	P	58	3	43	-	-	26	13	-	-	24	18	17	24	26	15	34	6	25	16	26	13	28	11
Bogus Brook Twp. ....	P	469	23	312	-	-	196	109	-	-	141	168	119	186	160	148	195	111	146	157	161	139	210	95
Borgholm Twp. ....	C	571	22	401	-	-	283	92	-	-	232	137	223	138	261	118	269	106	207	163	244	121	302	77
Bradbury Twp. ....	C	93	1	63	-	-	47	12	-	-	37	23	48	14	43	19	48	12	32	26	41	16	47	11
Dailey Twp. ....	P	118	6	79	-	-	53	21	-	-	42	34	48	28	43	34	53	22	39	35	36	37	56	20
East Side Twp. ....	P	458	12	289	-	-	207	76	-	-	188	87	193	88	199	85	205	80	170	110	189	90	223	59
Foreston .....	P	171	16	133	-	-	89	38	-	-	74	56	67	62	91	36	89	38	71	55	77	50	98	29
Greenbush Twp. ....	C	549	25	340	-	-	221	89	-	-	161	157	161	155	169	145	202	111	157	155	174	130	227	88
Hayland Twp. ....	C	177	6	125	-	-	94	17	-	-	79	33	71	40	84	33	93	18	76	37	86	24	105	12
Isle .....	C	365	22	249	-	-	149	78	-	-	119	99	123	106	131	103	155	78	93	134	120	103	157	79
Isle Harbor Twp. ....	P	267	10	185	-	-	118	65	-	-	101	82	97	86	86	97	122	59	90	91	97	83	119	58
Kathio Twp. ....	C	523	32	353	-	-	247	71	-	-	220	88	238	80	208	112	248	77	205	115	213	92	264	61
Lewis Twp. ....	P	27	2	19	-	-	14	5	-	-	12	7	14	5	15	4	13	6	9	9	11	6	16	2
Milaca .....	C	1270	74	853	-	-	481	295	-	-	400	390	396	383	451	351	522	269	325	466	389	375	573	239

Milaca Twp. ....	C	534	33	391	-	-	240	130	-	-	198	175	183	183	201	169	254	120	168	202	192	171	278	94
Milo Twp. ....	C	538	25	339	-	-	190	122	-	-	155	167	126	199	150	179	200	122	140	182	159	153	205	114
Mudgett Twp. ....	P	49	4	32	-	-	18	13	-	-	13	15	17	14	17	13	25	7	13	17	15	12	23	7
Onamia ....	C	430	25	279	-	-	187	56	-	-	140	92	172	75	161	89	177	70	111	140	134	102	203	60
Onamia Twp. ....	C	298	10	213	-	-	147	46	-	-	109	81	127	63	127	68	151	48	100	90	99	78	154	41
Page Twp. ....	C	222	9	151	-	-	114	30	-	-	103	39	98	42	101	41	116	29	91	52	97	40	121	24
Pease ....	C	116	5	91	-	-	30	58	-	-	20	68	9	81	25	61	31	57	23	64	19	67	42	46
Princeton ....	C	1879	151	1211	-	-	750	337	-	-	624	488	645	463	675	438	778	331	529	579	607	456	853	268
Princeton Twp. ....	C	868	57	585	-	-	334	166	-	-	278	285	303	259	304	248	373	190	226	335	282	267	380	183
South Harbor Twp. ....	C	381	18	303	-	-	193	88	-	-	153	121	165	119	164	121	191	95	137	146	140	131	206	82
Wahkon ....	P	190	6	128	-	-	73	46	-	-	66	54	68	54	61	59	69	48	53	61	55	57	72	43
COUNTY: 48 TOTALS:		10621	597	7177	0	0	4501	2073	-	-	3689	2964	3728	2947	3953	2786	4613	2110	3236	3437	3663	2813	4962	1803

#### 49 MORRISON

Granite Twp. ....	P	215	9	131	74	56	-	-	-	-	81	47	70	58	52	79	69	54	70	53	77	45	94	32
Harding ....	P	65	2	51	28	22	-	-	-	-	29	11	34	9	30	21	28	18	26	18	30	13	40	8
Hillman ....	P	29	2	24	8	16	-	-	-	-	12	10	14	8	11	10	13	9	12	8	8	12	13	8
Hillman Twp. ....	P	85	2	55	29	25	-	-	-	-	29	22	36	15	28	25	34	16	30	19	35	14	38	12
Lakin Twp. ....	P	242	6	145	83	56	-	-	-	-	91	51	93	52	86	57	101	43	86	56	90	51	106	33
Lastrup ....	P	81	1	62	32	29	-	-	-	-	34	21	31	26	24	34	35	23	29	27	34	21	48	11
Leigh Twp. ....	P	64	1	35	17	18	-	-	-	-	22	13	24	9	25	8	25	9	21	13	24	10	29	6
Morrill Twp. ....	P	273	7	153	92	58	-	-	-	-	97	46	101	41	87	59	111	31	94	46	105	34	113	33
Mount Morris Twp. ....	P	58	1	34	15	18	-	-	-	-	20	14	24	10	20	12	24	10	18	15	23	11	24	10
Pulaski Twp. ....	P	175	2	97	64	31	-	-	-	-	63	28	73	20	70	26	69	26	64	29	70	21	84	11
Richardson Twp. ....	P	266	15	170	77	89	-	-	-	-	90	77	108	56	92	77	114	54	91	71	99	62	112	51
COUNTY: 49 TOTALS:		1553	48	957	519	418	0	0	-	-	568	340	608	304	525	408	623	293	541	355	595	294	701	215

#### 71 SHERBURNE

Princeton ....	P	2	0	2	-	-	1	1	-	-	0	2	0	2	0	2	2	0	1	1	1	1	2	0
COUNTY: 71 TOTALS:		2	0	2	0	0	1	1	-	-	0	2	0	2	0	2	2	0	1	1	1	1	2	0
DISTRICT: 18A TOTALS		17306	1044	11925	1187	901	6097	2990	-	-	6418	4812	6523	4743	6578	4784	7729	3588	5650	5554	6337	4604	8378	2957
% OF VOTERS			8.8	100.0	10.0	7.6	51.1	25.1	-	-	53.8	40.4	54.7	39.8	55.1	40.1	64.8	30.1	47.4	46.6	53.1	38.6	70.3	24.8

**DISTRICT: 18B**

VOTER REGISTRATION				U.S. REP DISTRICT 6		U.S. REP DISTRICT 7		U.S. REP DISTRICT 8		STATE SEN DISTRICT 18		STATE REP DIST. 18B		GOVERNOR LT. GOV.		SECRETARY OF STATE		STATE AUDITOR		STATE TREASURER		ATTORNEY GENERAL					
VOTING PERSONS	PERSONS REGISTERED	TOTAL PERSONS REGISTERED	VOTING PERSONS OFF DAY	GERY	BARRY	COLLIN	ARLAN	JAMES	DAVE	C. DAVIS	MARK	JERRY	RALPH	PERFICHA AND	JOHNSON	JOAN	DON	JOHN	DOOLEY	CARLSON	MICHAEL	HUBBERT	LEW				
																								IR	IR	IR	IR
P	909	65	690	-	-	370	266	-	-	416	217	465	205	406	256	474	176	329	299	379	221	510	141				
P	425	22	294	-	-	161	128	-	-	180	103	180	110	149	141	92	156	126	162	117	223	65					
P	904	59	658	-	-	343	298	-	-	354	285	416	233	321	324	417	220	262	375	332	291	455					
P	472	53	409	-	-	256	147	-	-	255	132	311	97	210	182	251	128	209	167	252	120	328	78				
				2710	199	2051	0	0	1130	839	0	0	1205	737	1372	645	1086	903	1337	616	956	967	1125	749	1516	463	
C	1248	67	674	-	-	-	-	428	207	352	294	349	288	362	278	412	239	312	330	352	278	456	200				
C	365	39	226	162	49	-	-	-	-	143	53	150	61	137	74	170	39	120	83	128	72	170	42				
C	796	43	458	276	147	-	-	-	-	250	164	255	171	239	188	285	145	193	229	240	175	306	128				
C	1530	113	784	505	249	-	-	-	-	432	292	475	276	425	304	510	236	379	364	414	313	536	217				
C	1589	111	863	500	337	-	-	-	-	413	418	436	399	451	388	530	310	354	482	410	412	541	288				
C	326	29	168	-	-	-	-	-	115	97	65	98	65	89	73	105	57	85	76	89	69	112	49				
C	180	9	106	76	28	-	-	-	-	65	36	65	40	66	37	72	30	56	47	69	29	84	21				
C	682	35	443	234	190	-	-	-	-	182	236	213	221	192	231	242	186	140	281	189	216	262	160				
C	1088	92	710	449	253	-	-	-	-	339	346	379	314	416	270	482	208	306	380	359	300	508	178				
C	1108	125	777	482	276	-	-	-	-	341	412	378	372	400	350	477	277	304	448	364	365	513	245				
C	1019	87	606	371	213	-	-	-	-	276	302	318	268	337	245	393	191	253	325	308	256	426	161				
C	842	94	520	332	166	-	-	-	-	249	248	303	195	298	192	345	147	244	248	288	196	375	122				
C	1022	71	680	-	-	337	321	-	-	307	328	341	315	319	337	407	255	218	437	308	337	446	219				
C	871	57	474	307	160	-	-	-	-	255	206	253	206	232	228	304	163	212	247	242	208	313	147				
C	598	33	311	199	105	-	-	-	-	157	141	173	131	168	135	192	111	148	158	165	133	211	90				
C	890	50	581	-	-	311	249	-	-	328	206	362	198	336	221	402	153	282	275	335	210	421	148				
C	354	14	214	-	-	109	88	-	-	124	77	127	82	120	77	134	64	106	94	113	85	142	64				
C	598	48	353	250	92	-	-	-	-	189	142	152	177	199	138	233	100	162	166	181	139	246	87				
				15106	1117	8948	4143	2265	757	658	543	254	4499	3966	4827	3779	4786	3766	5695	2911	3874	4670	4554	3793	6068	2559	
				17816	1316	10999	4143	2265	1887	1497	13.6	4.9	254	5704	4703	6199	4424	5872	4669	7032	3527	4830	5637	5679	4542	7584	30722
					12.0	100.0	37.7	20.6	17.2	13.6	4.9	2.3	51.9	42.8	56.4	40.2	53.4	42.1	63.9	32.1	43.9	51.3	51.6	41.3	69.0	27.5	

VOTES POLLED ON:  
NOVEMBER 4, 1986

DISTRICT: 19A

VOTING SYSTEM	VOTER REGISTRATION				U.S. REP DISTRICT 6		U.S. REP DISTRICT 8		U.S. REP DISTRICT		STATE SEN DISTRICT 19		STATE REP DIST. 19A		GOVERNOR LT. GOV.		SECRETARY OF STATE		STATE AUDITOR		STATE TREASURER		ATTORNEY GENERAL	
	PERSONS REGISTERED	PERSONS REGISTERED DAY	PERSONS VOTING	PERSONS VOTING	DFL	IR	DFL	IR	DFL	IR	DFL	IR	DFL	IR	DFL	IR	DFL	IR	DFL	IR	DFL	IR	DFL	IR
	7	7	7	7	1090101	1090201	1110101	1110201			1390101	1390201	2240101	2240201	3310203	3310203	3320201	3320201	3320201	3320201	3340103	3340103	3350103	3350202
	ASSOFF	ASSOFF	ASSOFF	ASSOFF	BARBARA	BARBARA	DAVE	DAVE			BOB	BOB	LYNN	LYNN	JOHNSON	JOHNSON	GRONOWE	GRONOWE	DOOLEY	DOOLEY	JOHN	JOHN	HUMPHREY	HUMPHREY
	PERSONS	PERSONS	PERSONS	PERSONS	PERSONS	PERSONS	PERSONS	PERSONS	PERSONS	PERSONS	PERSONS	PERSONS	PERSONS	PERSONS	PERSONS	PERSONS	PERSONS	PERSONS	PERSONS	PERSONS	PERSONS	PERSONS	PERSONS	PERSONS

2 ANOKA

Bethel	P	149	8	85	64	20	-	-	-	-	58	22	49	33	42	40	61	23	54	30	51	31	54	27
East Bethel P-1	C	1368	77	779	575	190	-	-	-	-	501	248	427	317	456	297	544	213	410	331	462	275	571	179
East Bethel P-2	C	1806	97	1055	731	296	-	-	-	-	682	338	571	425	629	383	742	288	538	467	606	378	783	241
St. Francis	C	880	84	563	399	142	-	-	-	-	350	184	300	232	311	233	380	162	271	259	304	221	396	146
COUNTY: 2 TOTALS:		4203	266	2482	1769	648	0	0	-	-	1591	792	1347	1007	1438	953	1727	686	1273	1087	1423	905	1804	593

30 ISANTI

Athens Twp.	P	783	59	490	-	-	344	140	-	-	315	165	275	209	306	172	348	136	264	216	299	171	362	119
Bradford Twp.	P	1058	85	720	-	-	496	219	-	-	440	266	410	298	441	263	510	202	398	314	428	266	534	173
Braham	P	549	40	397	-	-	251	139	-	-	209	179	183	205	220	167	254	134	154	230	185	190	267	118
Cambridge	P	1944	164	1521	-	-	967	527	-	-	843	637	662	837	839	637	954	526	640	831	762	681	1002	480
Cambridge Twp.	P	1044	70	802	-	-	585	208	-	-	510	281	423	369	510	272	571	218	435	351	483	297	593	188
Dalbo Twp.	P	316	24	211	-	-	154	54	-	-	132	72	130	77	124	79	153	53	109	95	124	78	142	59
Isanti	P	491	73	391	-	-	273	116	-	-	240	148	207	180	239	138	275	114	210	174	231	150	280	104
Isanti Twp.	P	1067	116	835	-	-	540	294	-	-	463	364	407	425	438	361	543	283	367	453	425	377	569	253
Maple Ridge Twp.	P	329	26	226	-	-	167	56	-	-	150	74	142	83	146	73	169	53	140	86	154	67	181	43
Spencer Brook Twp.	P	533	35	350	-	-	258	89	-	-	222	123	204	142	236	105	246	97	197	147	222	114	250	86
Springvale Twp.	P	509	49	394	-	-	291	100	-	-	245	138	221	164	243	148	283	106	221	165	242	139	291	95
Stanchfield Twp.	P	524	35	383	-	-	283	95	-	-	244	136	230	152	242	135	277	105	207	173	244	129	287	91
Stanford Twp.	P	730	44	476	-	-	323	145	-	-	270	189	257	208	255	209	286	177	233	226	268	188	311	146
Wyanett Twp.	P	700	51	497	-	-	323	167	-	-	258	232	251	240	272	212	316	178	217	269	251	227	343	144
COUNTY: 30 TOTALS:		10577	871	7693	0	0	5255	2349	-	-	4541	3004	4002	3589	4511	2971	5185	2382	3792	3730	4318	3074	5412	2099

33 KANABEC

Brunswick Twp.	P	545	46	407	-	-	278	118	-	-	267	116	220	168	262	133	299	97	238	157	252	135	311	87
COUNTY: 33 TOTALS:		545	46	407	0	0	278	118	-	-	267	116	220	168	262	133	299	97	238	157	252	135	311	87
DISTRICT: 19A TOTALS		15325	1183	10582	1769	648	5533	2457	-	-	6399	3912	5569	4764	6211	4057	7211	3165	5303	4974	5993	4114	7527	2779
% OF VOTERS			11.2	100.0	16.7	6.1	52.3	23.3	-	-	60.5	37.0	52.6	45.0	58.7	38.3	68.1	29.9	50.1	47.0	56.6	38.9	71.1	26.3

[illegible]

Amador Twp. ....	P	367	15	252	191	55	-	-	-	-	146	97	175	65	162	82	190	56	142	97	156	79	193	48
Branch .....	P	1007	61	708	496	199	-	-	-	-	382	314	420	270	376	316	484	206	326	349	377	285	513	169
Center City .....	P	273	13	201	138	60	-	-	-	-	80	119	112	81	115	80	140	56	94	102	118	75	137	58
Chisago City .....	P	1083	59	670	467	192	-	-	-	-	295	367	410	244	367	274	467	190	327	322	392	249	490	163
Chisago Lake Twp.(N)	P	904	40	606	395	206	-	-	-	-	265	332	339	259	318	275	377	222	269	329	313	273	428	168
Chisago Lake Twp.(S)	P	718	59	462	321	138	-	-	-	-	204	255	264	189	256	193	316	139	218	228	266	180	331	117
Fish Lake Twp. ....	P	628	36	416	306	106	-	-	-	-	267	143	310	99	252	158	313	100	239	167	263	140	321	84
Franconia Twp. ....	P	535	17	338	238	100	-	-	-	-	176	162	215	118	195	134	242	94	167	166	212	120	252	82
Harris .....	P	463	33	340	245	91	-	-	-	-	200	136	239	96	195	136	239	95	173	162	195	127	254	76
Lent Twp. ....	P	777	54	480	322	152	-	-	-	-	249	222	291	172	274	194	316	155	254	215	287	181	345	123
Lindstrom .....	P	1426	84	967	619	329	-	-	-	-	432	519	513	427	501	446	614	331	406	540	506	423	658	284
Nessel Twp. ....	P	829	33	524	391	130	-	-	-	-	334	180	407	113	314	189	375	139	286	221	309	188	396	109
North Branch .....	P	891	69	610	431	169	-	-	-	-	347	251	392	202	352	237	425	173	296	296	347	237	437	154
Rush City .....	P	784	48	562	414	141	-	-	-	-	347	195	469	83	353	186	435	112	302	243	346	189	437	106
Rushseba Twp. ....	P	426	20	315	208	103	-	-	-	-	176	133	238	67	175	133	215	93	145	160	180	121	211	90
Shafer .....	P	116	14	82	60	19	-	-	-	-	37	44	54	26	44	32	58	21	35	42	47	30	55	21
Shafer Twp. ....	P	419	10	264	184	76	-	-	-	-	146	116	181	80	147	111	186	75	131	129	154	103	187	73
Stacy .....	P	407	69	270	198	60	-	-	-	-	153	108	197	61	163	96	203	56	167	87	173	78	215	39
Sunrise Twp. ....	P	528	41	383	271	110	-	-	-	-	220	158	235	135	213	155	265	111	185	185	231	131	276	93
Taylor's Falls .....	P	470	23	305	181	118	-	-	-	-	139	162	181	118	151	147	180	118	131	162	146	142	186	110
Wyoming .....	P	907	76	592	347	234	-	-	-	-	276	302	257	325	290	280	349	228	252	321	289	275	373	201
Wyoming Twp. ....	P	1331	87	794	535	249	-	-	-	-	383	405	451	328	417									

North Branch Twp. ....	P	724	29	480	350	116	-	-	-	-	281	189	309	150	290	176	349	123	262	199	297	161	366	93
Oxford Twp. ....	P	250	17	153	107	43	-	-	-	-	102	49	101	45	99	47	113	36	89	60	103	42	117	31
<b>COUNTY: 30 TOTALS:</b>		<b>974</b>	<b>46</b>	<b>633</b>	<b>457</b>	<b>159</b>	<b>-</b>	<b>-</b>	<b>-</b>	<b>-</b>	<b>383</b>	<b>238</b>	<b>410</b>	<b>195</b>	<b>389</b>	<b>223</b>	<b>462</b>	<b>159</b>	<b>351</b>	<b>259</b>	<b>400</b>	<b>203</b>	<b>483</b>	<b>124</b>

[illegible]

# 58 PINE

Rock Creek .....	P	498	24	326	220	101	-	-	-	-	188	120	244	73	176	137	232	86	170	146	194	110	233	82
Royalton Twp. ....	P	371	25	273	199	70	-	-	-	-	170	92	222	48	174	92	201	63	160	101	179	81	207	61
<b>COUNTY: 58 TOTALS:</b>		<b>869</b>	<b>49</b>	<b>599</b>	<b>419</b>	<b>171</b>	<b>-</b>	<b>-</b>	<b>-</b>	<b>-</b>	<b>358</b>	<b>212</b>	<b>466</b>	<b>121</b>	<b>350</b>	<b>229</b>	<b>433</b>	<b>149</b>	<b>330</b>	<b>247</b>	<b>373</b>	<b>191</b>	<b>440</b>	<b>143</b>
<b>DISTRICT: 198 TOTALS</b>		<b>17709</b>	<b>1094</b>	<b>11719</b>	<b>8074</b>	<b>3468</b>	<b>-</b>	<b>-</b>	<b>-</b>	<b>-</b>	<b>6203</b>	<b>5299</b>	<b>7467</b>	<b>3967</b>	<b>6571</b>	<b>4807</b>	<b>8045</b>	<b>3439</b>	<b>5790</b>	<b>5583</b>	<b>6710</b>	<b>4498</b>	<b>8424</b>	<b>2951</b>
<b>% OF VOTERS</b>			<b>9.3</b>	<b>100.0</b>	<b>68.9</b>	<b>29.6</b>	<b>-</b>	<b>-</b>	<b>-</b>	<b>-</b>	<b>52.9</b>	<b>45.2</b>	<b>63.7</b>	<b>33.9</b>	<b>56.1</b>	<b>41.0</b>	<b>68.6</b>	<b>29.3</b>	<b>49.4</b>	<b>47.6</b>	<b>57.3</b>	<b>38.4</b>	<b>71.9</b>	<b>25.2</b>

VOTES POLLED ON:  
NOVEMBER 4, 1986

## DISTRICT: 20A

VOTING SYSTEM	VOTER REGISTRATION				U.S. REP DISTRICT 2		U.S. REP DISTRICT		U.S. REP DISTRICT		STATE SEN DISTRICT 20		STATE REP DIST. 20A		GOVERNOR LT. GOV.		SECRETARY OF STATE		STATE AUDITOR		STATE TREASURER		ATTORNEY GENERAL	
	PERSONS REGISTERED	PERSONS REGISTERED ON DAY	PERSONS VOTING OF ELECTION	PERSONS VOTING OF ELECTION	DAVE JOHNSON	VIN WEBER	DAVE JOHNSON	VIN WEBER	DAVE JOHNSON	VIN WEBER	DAVID FREDERICKSON	RANDY KAMRATH	GLEN ANDERSON	AL FEIERER	JOHN SCHULSTAD	LUDWIG AND	JOHN GROWE	DON KONIG	JOHN DOOLEY	ARNE CARLSON	MICHAEL MCGRATH	JOHN HUBERT	LEW FRIEDMAN	
	7	7	7	7	1050102	1050201	1050102	1050201	1050102	1050201	1400101	1400201	2260101	2260201	3310203	3310104	3320201	3320201	3330101	3330201	3340103	3340202	3350103	3350202
	AM	AM	AM	AM	DFL	IR	DFL	IR	DFL	IR	DFL	IR	DFL	IR	DFL	IR	DFL	IR	DFL	IR	DFL	IR	DFL	IR

## 12 CHIPPEWA

Big Bend Twp. ....	C	226	11	175	128	42	-	-	-	-	126	42	115	57	134	37	150	18	115	54	134	32	157	12
Clara City .....	C	843	56	567	223	317	-	-	-	-	180	346	204	326	217	291	288	241	180	353	220	294	310	231
Crate Twp. ....	C	147	7	83	51	29	-	-	-	-	48	31	44	37	41	34	61	17	50	29	50	28	65	15
Grace Twp. ....	C	123	1	75	22	52	-	-	-	-	40	33	37	38	32	34	47	24	31	42	35	35	46	28
Granite Falls Twp. ....	C	176	7	122	75	42	-	-	-	-	71	47	72	44	57	54	73	38	62	56	71	41	86	30
Havelock Twp. ....	C	148	2	95	58	36	-	-	-	-	59	34	70	23	67	23	72	17	55	37	64	29	84	9
Kragero Twp. ....	C	136	7	88	54	32	-	-	-	-	54	31	50	37	53	29	63	21	49	35	56	26	68	17
Leenthrop Twp. ....	C	179	7	127	78	44	-	-	-	-	71	51	78	40	66	53	89	32	71	54	85	39	91	29
Lone Tree Twp. ....	C	151	7	97	56	34	-	-	-	-	45	47	37	56	34	57	54	38	39	52	42	42	67	25
Louriston Twp. ....	C	155	4	125	59	54	-	-	-	-	76	44	59	61	62	52	72	45	54	65	59	55	81	39
Mandt Twp. ....	C	147	2	97	61	32	-	-	-	-	60	31	68	26	63	27	76	18	63	29	69	21	78	14
Maynard .....	C	281	7	184	92	83	-	-	-	-	101	74	108	64	100	68	124	52	87	88	100	71	135	40
Milan .....	C	277	10	185	85	97	-	-	-	-	96	82	95	84	98	72	116	55	88	88	90	75	124	57
Rheiderland Twp. ....	C	183	22	135	64	70	-	-	-	-	36	97	30	104	29	94	58	74	32	100	35	94	72	61
Rosewood Twp. ....	C	202	7	129	69	58	-	-	-	-	57	66	70	57	53	67	77	45	60	66	66	57	80	45
Stoneham Twp. ....	C	157	8	103	54	47	-	-	-	-	38	62	46	56	49	50	72	29	49	49	55	43	71	30
Tunsberg Twp. ....	C	116	4	77	47	30	-	-	-	-	44	31	48	28	50	22	56	17	46	30	52	23	59	16
Watson .....	C	152	10	102	54	39	-	-	-	-	56	35	70	24	53	30	70	17	54	38	61	29	75	18
Woods Twp. ....	C	151	6	100	57	38	-	-	-	-	63	37	54	46	43	51	68	32	53	46	53	44	69	28
<b>COUNTY: 12 TOTALS:</b>		<b>3950</b>	<b>185</b>	<b>2666</b>	<b>1387</b>	<b>1176</b>	<b>-</b>	<b>-</b>	<b>-</b>	<b>-</b>	<b>1321</b>	<b>1221</b>	<b>1355</b>	<b>1208</b>	<b>1301</b>	<b>1145</b>	<b>1686</b>	<b>830</b>	<b>1238</b>	<b>1311</b>	<b>1397</b>	<b>1078</b>	<b>1818</b>	<b>744</b>

\* Votes included for the office of state senator in District 20 are the precinct and district totals certified by the canvassing board after a recount conducted pursuant to M.S. 204C.35





**76 SWIFT**

Camp Lake Twp. ....	P	178	6	126	101	21	-	-	-	-	109	16	108	15	103	22	113	11	98	26	107	16	116	6
Cashel Twp. ....	P	117	5	91	66	25	-	-	-	-	74	17	64	27	62	28	71	18	63	27	58	29	71	15
De Graff Twp. ....	P	108	4	72	42	29	-	-	-	-	47	24	46	26	44	26	53	19	42	29	48	22	51	21
Dublin Twp. ....	P	130	6	103	73	29	-	-	-	-	79	24	71	29	59	41	77	25	61	37	63	33	75	24
Edison Twp. ....	P	111	6	81	63	18	-	-	-	-	62	19	58	22	64	17	72	9	57	21	61	17	67	11
Hayes Twp. ....	P	155	12	128	98	29	-	-	-	-	114	14	100	27	98	29	112	16	92	34	96	29	115	13
Kerkhoven Twp. ....	P	490	32	379	186	186	-	-	-	-	246	132	199	176	187	186	237	138	171	196	190	181	249	118
Kerkhoven Twp. ....	P	189	10	137	106	27	-	-	-	-	117	20	111	25	111	24	114	22	89	46	104	31	119	8
Kildare Twp. ....	P	118	7	97	78	19	-	-	-	-	81	16	72	25	76	20	83	14	77	18	74	21	87	9
Murdock Twp. ....	P	189	27	170	117	51	-	-	-	-	153	17	136	32	126	40	138	32	117	49	127	38	140	25
Pillsbury Twp. ....	P	178	13	141	92	48	-	-	-	-	103	37	89	51	87	53	100	39	89	52	91	46	116	23
Six Mile Grove Twp. ....	P	118	6	77	55	21	-	-	-	-	59	18	50	26	46	30	55	22	50	26	53	23	60	15
Swenoda Twp. ....	P	132	5	86	70	15	-	-	-	-	74	12	68	16	59	24	76	10	65	21	68	17	75	8
Torning Twp. ....	P	264	9	171	107	63	-	-	-	-	126	43	118	49	106	60	120	48	104	62	108	58	132	33
West Bank Twp. ....	P	147	4	108	79	29	-	-	-	-	91	15	72	34	71	37	87	21	80	26	82	24	96	12

**COUNTY: 76 TOTALS:**      **2624    152    1967    1333    610    -    -    -    -    1535    424    1362    580    1299    637    1508    444    1255    670    1330    585    1569    341**

**87 YELLOW MEDICINE**

Burton Twp. ....	P	151	6	101	75	24	-	-	-	-	76	25	79	21	72	28	89	9	82	16	83	16	90	6
Canby W-1 ....	P	637	43	420	190	224	-	-	-	-	171	241	216	188	166	245	252	153	170	228	187	212	273	140
Canby W-2 ....	P	616	36	414	185	226	-	-	-	-	161	247	208	201	159	250	233	179	176	230	193	200	263	142
Clarkfield ....	P	685	49	522	235	278	-	-	-	-	224	295	233	288	249	262	330	180	224	286	255	254	351	161
Florida Twp. ....	P	109	2	65	36	28	-	-	-	-	33	32	45	20	26	38	50	15	41	23	45	19	53	12
Fortier Twp. ....	P	82	7	62	35	25	-	-	-	-	39	23	40	20	30	32	46	14	38	20	43	16	48	13
Friendship Twp. ....	P	179	1	131	73	58	-	-	-	-	80	51	89	42	70	61	94	37	67	64	80	51	98	30
Hammer Twp. ....	P	190	10	141	49	92	-	-	-	-	46	95	51	90	46	94	69	72	51	90	53	84	79	61
Hazel Run ....	P	61	0	44	25	18	-	-	-	-	21	23	26	18	24	19	34	10	20	24	27	17	35	9
Lisbon Twp. ....	P	137	9	105	69	36	-	-	-	-	76	28	75	29	69	35	85	19	64	41	76	29	87	16
Norman Twp. ....	P	186	7	153	66	86	-	-	-	-	59	94	66	84	57	93	89	49	57	90	72	74	100	50
Normania Twp. ....	P	141	8	113	72	39	-	-	-	-	70	41	76	35	67	46	78	34	67	42	72	33	86	26
Omro Twp. ....	P	101	10	75	51	24	-	-	-	-	44	31	51	24	40	35	54	17	48	23	48	25	57	17
Oshkosh Twp. ....	P	172	5	120	53	67	-	-	-	-	64	56	64	56	57	62	73	46	53	60	65	49	81	36
Porter ....	P	122	11	93	58	34	-	-	-	-	51	42	53	38	51	42	72	19	49	41	57	32	75	17
St. Leo ....	P	103	1	69	51	17	-	-	-	-	50	18	49	14	50	19	57	6	49	14	54	7	62	2
Swede Prairie Twp. ....	P	124	6	83	48	34	-	-	-	-	59	24	56	26	50	33	62	21	50	33	56	26	66	15
Tjro Twp. ....	P	162	6	122	68	54	-	-	-	-	72	50	74	46	66	54	89	32	62	58	74	46	90	27
Vergeland Twp. ....	P	138	4	98	68	29	-	-	-	-	55	43	73	25	57	40	85	12	63	32	68	26	83	14

**COUNTY: 87 TOTALS:**      **4096    221    2931    1507    1393    -    -    -    -    1451    1459    1624    1265    1406    1488    1941    924    1431    1415    1608    1216    2077    794**

**DISTRICT: 20A TOTALS**      **16822    849    12094    6649    5225    -    -    -    -    6580    5288    6727    5111    6493    5228    8215    3532    6238    5457    6953    4579    8682    3058**  
**% OF VOTERS**      **7.0    100.0    55.0    43.2    -    -    -    -    54.4    43.7    55.6    42.3    53.7    43.2    67.9    29.2    51.6    45.1    57.5    37.9    71.8    25.3**

VOTES POLLED ON:  
NOVEMBER 4, 1986

DISTRICT: 208

VOTING SYSTEM	VOTER REGISTRATION			U.S. REP DISTRICT 2		U.S. REP DISTRICT		U.S. REP DISTRICT		STATE SEN DISTRICT 20		STATE REP DIST. 20B		GOVERNOR LT. GOV.		SECRETARY OF STATE		STATE AUDITOR		STATE TREASURER		ATTORNEY GENERAL	
	PERSONS REGISTERED	PERSONS OF 18 YEARS AND OVER	TOTAL NUMBER OF PERSONS VOTING	DAVE JOHNSON	VIN WEBER	DAVE JOHNSON	VIN WEBER	DAVE JOHNSON	VIN WEBER	DAVID RANDY	KAMRATH	GARY SEEVERSON	HOWARD MILLER	PERPICH AND	SCHEIDT AND	JOHN GROWE	DON KONGIG	JOHN DOOLEY	ARNE CARLSON	MICHAEL GRATH	JOHN DREW	HUMPHREY	LEWIS
	1000102	1000102	1000201	DFL	IR	DFL	IR	DFL	IR	DFL	IR	DFL	IR	DFL	IR	DFL	IR	DFL	IR	DFL	IR	DFL	IR

#### 12 CHIPPEWA

Granite Falls W-2	C	418	22	212	108	96	-	-	-	99	104	109	91	105	94	138	59	98	108	123	74	144	59
Montevideo P-1	C	656	39	424	191	221	-	-	-	179	233	174	238	172	217	234	168	152	259	196	211	258	153
Montevideo P-2	C	618	29	350	186	143	-	-	-	165	157	191	132	181	131	214	102	178	148	194	127	255	80
Montevideo P-3	C	504	32	325	120	188	-	-	-	120	190	121	178	133	173	171	130	109	195	129	170	185	122
Montevideo P-4	C	646	57	426	194	210	-	-	-	192	213	189	211	198	186	252	146	173	231	218	181	287	123
Montevideo P-5	C	560	26	334	144	184	-	-	-	134	194	137	187	140	166	195	125	121	206	150	172	204	121
Montevideo P-6	C	466	47	330	159	149	-	-	-	159	147	148	160	142	146	196	105	156	152	166	135	209	100
Sparta Twp.	C	521	24	336	155	166	-	-	-	144	175	149	171	156	149	200	114	138	184	166	148	226	98

COUNTY: 12 TOTALS:

4389 276 2737 1257 1357 - - - - 1192 1413 1218 1368 1227 1282 1600 949 1125 1483 1342 1218 1768 856

#### 64 REDWOOD

Belview	P	261	22	218	111	99	-	-	-	108	100	125	86	90	123	147	67	111	101	122	86	161	49
Charlestown Twp.	P	154	6	106	36	70	-	-	-	38	67	35	68	28	78	50	54	30	72	34	68	59	45
Delhi	P	67	1	42	26	14	-	-	-	27	12	23	17	25	16	32	9	27	14	31	8	34	7
Delhi Twp.	P	179	5	122	57	65	-	-	-	62	60	55	67	49	72	79	41	54	67	57	64	76	43
Gales Twp.	P	100	5	83	30	49	-	-	-	32	49	32	43	8	75	43	38	33	47	34	44	57	21
Granite Rock Twp.	P	142	18	97	41	56	-	-	-	49	46	56	41	33	64	66	29	52	42	57	37	78	16
Honner Twp.	P	85	6	60	15	45	-	-	-	19	40	11	49	17	43	33	27	16	44	21	39	31	29
Johnsonville Twp.	P	102	4	63	29	31	-	-	-	31	31	32	30	17	45	36	27	28	33	28	33	43	18
Kintire Twp.	P	155	2	115	42	72	-	-	-	48	66	44	68	41	74	63	51	36	76	54	55	69	41
Lamberton	P	573	54	418	139	270	-	-	-	142	268	147	259	120	296	197	208	103	298	151	248	231	171
Lamberton Twp.	P	135	6	84	30	54	-	-	-	29	54	32	48	14	70	37	47	21	60	32	50	48	33
Lucan	P	186	11	128	58	64	-	-	-	52	71	55	69	48	77	78	42	67	51	67	48	89	31
Milroy	P	173	12	106	47	54	-	-	-	42	59	48	54	28	77	67	31	42	57	52	45	81	22
New Avon Twp.	P	161	0	113	28	83	-	-	-	30	81	38	72	20	91	59	51	22	87	35	73	75	32
North Hero Twp.	P	122	2	92	43	49	-	-	-	32	59	35	55	20	71	48	41	32	56	40	49	56	34
North Redwood	P	104	8	82	34	45	-	-	-	35	44	32	47	35	44	46	31	31	45	36	40	47	26
Redwood Falls W-1	P	1021	61	651	209	434	-	-	-	214	432	198	446	219	421	345	300	185	456	243	392	378	266
Redwood Falls W-2	P	926	79	636	215	412	-	-	-	248	379	203	421	232	394	348	273	207	413	261	349	370	252
Redwood Falls W-3	P	1040	60	721	251	462	-	-	-	270	440	215	497	227	485	388	320	205	497	287	278	434	273
Redwood Falls Twp.	P	151	9	97	31	65	-	-	-	27	69	24	72	21	76	49	48	20	76	24	72	41	55
Revere	P	83	4	50	29	21	-	-	-	29	21	30	18	19	30	40	9	31	19	35	14	41	9
Sanborn	P	288	11	205	95	106	-	-	-	87	113	83	109	66	135	115	82	71	126	88	99	121	75
Seaforth	P	55	0	38	18	20	-	-	-	18	19	18	19	16	19	23	15	17	20	20	15	29	8
Sheridan Twp.	P	125	7	84	31	53	-	-	-	35	49	41	43	37	47	51	32	37	46	47	34	62	21
Springdale Twp.	P	140	12	126	55	70	-	-	-	55	70	60	63	35	90	79	47	49	77	58	68	93	33



VOTES POLLED ON:  
NOVEMBER 4, 1986

## DISTRICT 21A

VOTER REGISTRATION			U.S. REP DISTRICT 2		U.S. REP DISTRICT 7		U.S. REP DISTRICT		STATE SEN DISTRICT 21		STATE REP DIST. 21A		GOVERNOR LT. GOV.		SECRETARY OF STATE		STATE AUDITOR		STATE TREASURER		ATTORNEY GENERAL			
VOTING SYSTEM	PERSONS REGISTERED	PERSONS VOTING	DAVE JOHNSON	YVON WEBER	COLLIN PETERSON	ARLAN ASTANG			DAVID OLSON	JOHN HAGEN	AQUINN	STEVE DILLE	PERPICH AND	JOHNSON	LUDEMAN AND	JOAN GROWE	DOM KOENIG	JOHN DOOLEY	ARNE CARLSON	MICHAEL GRAY	JOHN DREW	HUMPHREY	LEW FREEMAN	
	1050201	1050201	1050102	1050201	1000102	1100201			1410101	1410201	2280101	2280201	3310203	3310104	3320201	3330101	3330201	3340103	3330201	3340103	3340202	3350103	3350202	
	DFL	IR	DFL	IR	DFL	IR	DFL	IR	DFL	IR	DFL	IR	DFL	IR	DFL	IR	DFL	IR	DFL	IR	DFL	IR	DFL	IR

Hutchinson P-3	L	1372	83	754	248	448	-	-	-	164	536	292	424	319	402	366	304	215	472	253	411	417	294
Hutchinson P-4	L	951	47	517	157	308	-	-	-	114	351	180	296	224	265	243	219	159	294	170	270	271	206
Hutchinson P-5	L	1072	81	527	179	293	-	-	-	127	347	183	315	220	275	252	212	152	302	178	274	292	186
Hutchinson Twp.	P	536	17	337	146	188	-	-	-	122	215	148	189	148	177	195	138	142	193	165	167	228	103
COUNTY: 43 TOTALS:		6485	433	3580	1197	2103	0	0	-	855	2449	1258	2120	1465	1931	1731	1509	1086	2150	1232	1946	1959	1373

## 47 MEEKER

Acton Twp.	P	231	10	168	76	90	-	-	-	54	112	59	108	82	83	109	57	56	108	85	76	116	48
Collinwood Twp.	P	406	20	321	132	188	-	-	-	100	217	108	212	150	164	191	123	117	197	136	176	208	107
Darwin	P	156	16	122	58	63	-	-	-	48	70	60	62	71	45	80	38	60	57	66	52	91	30
Darwin Twp.	P	343	29	293	129	163	-	-	-	113	175	120	171	150	136	196	92	143	144	161	120	217	67
Dassel	P	651	52	483	203	274	-	-	-	161	310	170	311	254	214	299	178	182	286	220	243	341	129
Dassel Twp.	P	562	48	457	187	268	-	-	-	155	302	150	306	233	217	272	179	169	277	201	240	278	162
Eden Valley	P	288	14	198	102	91	-	-	-	95	93	119	76	102	88	119	67	96	86	111	70	133	52
Ellsworth Twp.	P	353	30	256	102	151	-	-	-	91	160	123	133	130	124	161	91	116	133	115	130	173	75
Forest City Twp.	P	343	22	255	138	113	-	-	-	122	126	133	117	155	97	179	70	139	108	144	96	192	53
Forest Prairie Twp.	P	388	31	263	142	121	-	-	-	147	109	158	105	119	142	183	74	129	121	152	104	199	56
Greenleaf Twp.	P	396	36	307	150	156	-	-	-	125	177	128	179	155	142	203	102	134	171	168	128	219	80
Grove City	P	365	26	263	111	147	-	-	-	105	154	99	160	121	137	155	104	115	140	131	124	181	78
Harvey Twp.	P	198	24	172	82	90	-	-	-	76	94	89	79	107	63	120	51	89	80	101	66	127	41
Kingston	P	81	16	82	43	37	-	-	-	42	38	25	53	46	27	46	32	42	36	38	36	55	20
Kingston Twp.	P	484	45	396	213	174	-	-	-	177	210	184	206	198	188	259	127	183	199	223	158	281	99
Litchfield W-1	P	712	61	571	242	323	-	-	-	200	357	250	320	309	257	345	210	213	341	273	273	382	170
Litchfield W-2	P	659	75	541	260	276	-	-	-	220	308	246	293	305	222	360	171	230	292	278	238	399	125
Litchfield W-3	P	641	73	548	213	326	-	-	-	174	361	197	347	284	247	324	208	189	340	242	275	367	162
Litchfield W-4	P	657	54	534	209	313	-	-	-	168	352	214	319	278	241	324	198	190	327	235	274	348	164
Litchfield W-5	P	665	68	515	223	283	-	-	-	191	312	163	349	243	256	297	203	189	306	236	250	351	144
Litchfield Twp.	P	439	46	388	188	197	-	-	-	160	221	180	206	218	62	273	110	203	175	203	166	286	91
Manannah Twp.	P	287	25	217	114	95	-	-	-	111	98	125	90	100	110	139	73	116	88	121	81	158	49
Swede Grove Twp.	P	192	17	163	86	76	-	-	-	81	79	75	86	102	60	103	58	82	78	93	67	123	38
Union Grove Twp.	P	303	12	214	118	94	-	-	-	113	95	108	106	101	110	130	75	99	110	121	81	148	58
Watkins	P	485	43	376	162	207	-	-	-	195	155	243	127	193	165	244	116	194	156	210	131	285	72
COUNTY: 47 TOTALS:		10285	893	8103	3683	4316	0	0	-	3224	4685	3526	4521	4206	3597	5111	2807	3475	4356	4064	3655	5658	2170



VOTES POLLED ON:  
NOVEMBER 4, 1986

## DISTRICT: 218

## 65 RENVILLE

	P	162	2	90	40	50	-	-	-	-	46	42	43	47	36	52	62	28	46	44	43	64	25
Bandon Twp. ....	P	174	4	94	48	43	-	-	-	-	53	40	55	36	45	48	61	32	49	44	51	40	28
Beaver Falls Twp. ....	P	211	3	141	74	63	-	-	-	-	85	55	85	54	81	58	94	46	75	65	85	107	28
Birch Cooley Twp. ....	P	904	51	626	336	277	-	-	-	-	324	271	462	160	354	191	445	161	357	243	389	489	121
Bird Island Twp. ....	P	170	9	113	55	57	-	-	-	-	48	62	74	38	45	65	71	40	42	65	57	81	29
Boon Lake Twp. ....	P	215	8	117	46	71	-	-	-	-	33	83	39	77	32	85	56	60	37	76	42	70	46
Brookfield Twp. ....	P	159	8	106	38	68	-	-	-	-	64	42	57	49	45	59	65	41	58	48	58	47	30
Buffalo lake ....	P	483	24	334	135	192	-	-	-	-	123	198	148	180	132	190	172	148	130	184	135	169	110
Camp Twp. ....	P	176	6	113	53	57	-	-	-	-	57	53	50	60	35	75	63	48	48	63	55	54	42
Crooks Twp. ....	P	165	7	107	60	46	-	-	-	-	52	55	69	38	42	64	62	43	52	54	52	53	32
Danube ....	P	391	19	267	128	136	-	-	-	-	114	146	132	133	119	145	155	106	94	165	115	139	89
Emmet Twp. ....	P	168	2	110	69	40	-	-	-	-	72	34	86	24	59	51	70	30	55	50	76	32	19
Ericson Twp. ....	P	198	11	116	58	57	-	-	-	-	50	65	53	63	46	70	69	47	51	64	60	54	39
Flora Twp. ....	P	195	5	136	51	83	-	-	-	-	55	75	71	65	62	73	86	48	53	77	54	74	44
Franklin ....	P	339	13	182	94	83	-	-	-	-	89	85	90	86	80	94	112	62	88	88	92	75	54
Hawk Creek Twp. ....	P	179	6	113	81	30	-	-	-	-	72	39	72	38	66	46	87	25	66	46	80	31	19
Hector ....	P	804	38	562	245	300	-	-	-	-	239	313	284	268	273	268	339	209	221	315	260	275	161
Hector Twp. ....	P	193	14	126	67	59	-	-	-	-	66	60	63	62	55	68	66	56	57	67	63	59	42
Henryville Twp. ....	P	178	10	109	81	28	-	-	-	-	84	24	90	19	65	42	86	22	85	23	86	22	13
Kingman Twp. ....	P	185	8	122	75	46	-	-	-	-	59	60	76	42	58	59	85	37	65	57	68	45	31
Martinsburg Twp. ....	P	143	13	97	56	40	-	-	-	-	47	50	62	35	55	37	67	29	53	44	55	40	17
Melville Twp. ....	P	189	4	126	64	59	-	-	-	-	69	54	83	42	75	50	83	42	61	62	67	52	32
Morton ....	P	382	13	199	99	97	-	-	-	-	113	80	107	89	95	96	129	67	96	96	113	75	49
Norfolk Twp. ....	P	150	4	98	41	55	-	-	-	-	47	50	57	41	53	44	60	38	49	48	55	42	17
Olivia ....	P	1798	69	1090	595	468	-	-	-	-	515	533	634	434	562	503	719	344	500	549	555	478	268
Osoeola Twp. ....	P	164	5	115	57	56	-	-	-	-	49	66	72	42	48	65	76	37	57	57	58	53	25
Palmyra Twp. ....	P	195	8	155	60	91	-	-	-	-	73	79	87	68	80	75	96	58	61	89	74	79	46
Preston Lake Twp. ....	P	198	3	119	44	73	-	-	-	-	43	76	51	67	49	67	67	52	48	65	47	64	41
Renville ....	P	938	35	638	298	324	-	-	-	-	305	314	360	269	312	313	396	229	278	344	308	297	194
Sacred Heart ....	P	481	11	283	142	130	-	-	-	-	139	134	138	142	131	151	166	112	129	147	145	126	85
Sacred Heart Twp. ....	P	226	3	152	90	61	-	-	-	-	85	65	102	50	80	70	104	47	79	71	85	63	35
Troy Twp. ....	P	227	9	133	72	60	-	-	-	-	63	67	79	54	58	60	84	49	63	65	61	57	30
Wang Twp. ....	P	198	6	122	72	46	-	-	-	-	72	48	75	46	68	52	94	27	66	53	78	40	21
Wellington Twp. ....	P	197	3	95	52	39	-	-	-	-	46	45	47	46	33	61	58	35	38	55	42	63	29
Winfield Twp. ....	P	187	2	127	70	54	-	-	-	-	67	58	79	48	55	71	82	44	61	65	67	58	26

COUNTY: 65 TOTALS:

11322	436	7233	3646	3439	-	-	-	-	-	-	3518	3521	4132	3012	3484	3518	4587	2499	3368	3648	3731	3158	5130	1917
-------	-----	------	------	------	---	---	---	---	---	---	------	------	------	------	------	------	------	------	------	------	------	------	------	------

# 72 SIBLEY

Grafton Twp. ....	P	167	8	105	60	44	-	-	-	-	46	58	50	54	57	46	72	32	46	55	64	38	84	19
Molke Twp. ....	P	220	11	184	106	77	-	-	-	-	79	98	84	90	62	117	104	74	74	101	83	90	125	53
COUNTY: 72 TOTALS:		387	19	289	166	121	-	-	-	-	125	156	134	144	119	163	176	106	120	156	147	128	209	72
DISTRICT: 218 TOTALS		17912	752	11694	5806	5693	-	-	-	-	5422	5941	6182	5361	5425	5937	7309	4141	5270	6051	5862	5275	8184	3200
% OF VOTERS			6.4	100.0	49.6	48.7	-	-	-	-	46.4	50.8	52.9	45.8	46.4	50.8	62.5	35.4	45.1	51.7	50.1	45.1	70.0	27.4

VOTES POLLED ON:  
NOVEMBER 4, 1986

## DISTRICT: 22A

VOTING SYSTEM	VOTER REGISTRATION				U.S. REP DISTRICT 2		U.S. REP DISTRICT 6		U.S. REP DISTRICT		STATE SEN DISTRICT 22		STATE REP DIST. 22A		GOVERNOR LT. GOV.		SECRETARY OF STATE		STATE AUDITOR		STATE TREASURER		ATTORNEY GENERAL	
	PERSONS REGISTERED	PERSONS VOTING	TOTAL NUMBER OF REGISTERED VOTERS	PERSONS VOTING	DAVE JOHNSON	VIN WEINER	GERY SIKORSKI	BARBARA SYKORA	DAVE JOHNSON	VIN WEINER	BETTY ADKINS	MARVIN JOHNSON	BOB MCNECHER	RICHARD GREENHAIN	LUDEWIG AND	JOHN JOHNSON	DOOLEY	ARNE CARLSON	DOOLEY	ARNE CARLSON	MICHAEL GRATH	JOHN DREW	HUBERT HUMPHREY	LEW FREEMAN
	7	7	7	7	1050102	1050201	1090101	1090201	1050102	1050201	1421010	1421010	2300101	2300201	3331010	3331010	3331010	3331010	3331010	3331010	3331010	3331010	3331010	3331010
	7	7	7	7	DFL	IR	DFL	IR	DFL	IR	DFL	IR	DFL	IR	DFL	IR	DFL	IR	DFL	IR	DFL	IR	DFL	IR

## 86 WRIGHT

Albertville .....	P	419	69	327	-	-	232	90	-	-	249	76	212	110	206	109	242	83	185	128	198	109	258	60
Albion Twp. ....	P	658	26	400	243	154	-	-	-	-	273	120	261	127	236	153	289	104	217	173	244	143	296	93
Annandale .....	P	1148	91	725	406	307	-	-	-	-	473	241	472	230	403	299	508	201	360	341	413	282	532	175
Buffalo P-1 .....	P	1019	551	574	-	-	321	244	-	-	319	249	305	255	304	250	370	196	235	324	278	275	373	190
Buffalo P-2 .....	P	1009	87	577	-	-	291	274	-	-	306	265	292	276	273	283	336	229	218	340	256	304	342	222
Buffalo P-3 .....	P	953	98	566	-	-	298	257	-	-	310	242	293	260	280	266	364	184	227	313	272	252	371	175
Buffalo Twp. ....	P	1112	64	661	-	-	323	330	-	-	343	309	334	315	291	356	401	249	257	383	300	333	399	243
Chatham Twp. ....	P	745	29	453	-	-	290	162	-	-	288	163	267	180	263	180	321	129	220	220	253	183	321	120
Corinna Twp. ....	P	1219	48	624	320	298	-	-	-	-	378	239	366	245	320	290	390	230	280	334	332	274	420	196
Frankfort Twp. ....	P	1353	61	768	-	-	449	313	-	-	503	257	459	298	399	345	482	276	356	381	394	328	523	220
Maple Lake .....	P	801	54	501	-	-	381	107	-	-	371	121	354	137	338	149	380	110	309	175	341	135	405	85
Maple Lake Twp. ....	P	1008	45	569	-	-	393	174	-	-	390	177	335	231	314	246	399	169	313	252	354	201	423	136
Monticello .....	C	1946	281	1279	-	-	772	451	-	-	763	451	748	464	658	557	768	447	481	724	599	571	843	379
Monticello Twp. ....	P	1979	132	1081	-	-	676	397	-	-	677	395	655	412	573	475	723	343	514	536	575	463	755	299
Otsego Twp. ....	P	2553	118	1209	-	-	778	416	-	-	766	429	732	458	647	528	778	404	611	556	663	500	843	328
St. Michael .....	P	1039	93	683	-	-	403	277	-	-	447	232	418	259	400	266	426	242	321	333	361	293	458	212
COUNTY: 86 TOTALS:		18961	1847	10997	969	759	5607	3492	-	-	6856	3966	6503	4257	5905	4752	7177	3596	5104	5513	5633	4646	7562	3133
DISTRICT: 22A TOTALS		18961	1847	10997	969	759	5607	3492	-	-	6856	3966	6503	4257	5905	4752	7177	3596	5104	5513	5633	4646	7562	3133
% OF VOTERS			16.8	100.0	8.8	6.9	51.0	31.8	-	-	62.3	36.1	59.1	38.7	53.7	43.2	65.3	32.7	46.4	58.1	53.0	42.2	68.8	28.5



VOTES POLLED ON:  
NOVEMBER 4, 1986

DISTRICT: 22B

VOTING SYSTEM	VOTER REGISTRATION				U.S. REP DISTRICT 2		U.S. REP DISTRICT 6		U.S. REP DISTRICT		STATE SEN DISTRICT 22		STATE REP DIST. 22B		GOVERNOR LT. GOV.		SECRETARY OF STATE		STATE AUDITOR		STATE TREASURER		ATTORNEY GENERAL	
	PERSONS REGISTERED	PERSONS REGISTERED DAY	PERSONS VOTING	TOTAL NUMBER OF PERSONS VOTING	DAVE JOHNSON	VIN WEEBER	GERRY SIKORSKI	BARBARA SSKORRA	IR	IR	BETTY ADKINS	MARVIN JOHNSON	TONY POSS	DWIGHT	PEPPICHA AND	LUDWIG SCHULSTADT	JOAN GROWE	JOHN KOENIG	ARNE DOOLEY	CARLSON	MICHAEL MCGRATH	JOHN DREW	HUMPHREY	LEW FREEMAN
	7	7	7	7	1050102	1050201	1090101	1090201			1420101	1420201	2310102	2310201	2310201	3310203	3320201	3320201	3330101	3330201	3340103	3340202	3350103	3350202
	DFL	IR	DFL	IR	DFL	IR	DFL	IR	DFL	IR	DFL	IR	DFL	IR	DFL	IR	DFL	IR	DFL	IR	DFL	IR	DFL	IR

### 27 HENNEPIN

Greenfield P-1	P	616	88	448	-	-	279	164	-	-	262	182	156	278	200	241	280	162	181	250	203	223	311	127
Independence P-1	P	1637	75	981	-	-	512	464	-	-	360	615	322	637	464	488	545	423	347	607	409	543	607	348
Maple Plain P-1	P	953	82	560	-	-	296	255	-	-	219	334	198	339	269	264	313	234	204	332	247	284	347	199
Rockford P-1	P	150	18	85	-	-	56	29	-	-	61	24	36	47	53	26	60	24	40	42	45	34	62	20

COUNTY: 27 TOTALS:

3356 263 2074 0 0 1143 912 - - 902 1155 712 1301 886 1019 1198 843 772 1231 904 1084 1327 694

### 86 WRIGHT

Cokato	P	1263	77	839	370	458	-	-	-	-	435	391	240	578	401	410	487	334	302	513	378	433	505	311
Cokato Twp.	P	521	28	330	124	203	-	-	-	-	146	175	86	236	135	183	171	155	103	221	122	195	158	162
Delano	P	1679	173	1127	-	-	659	400	-	-	679	403	424	643	647	461	730	339	489	564	589	447	788	283
Franklin Twp.	P	1446	73	759	-	-	389	359	-	-	394	352	252	495	319	414	443	299	320	410	283	385	479	262
French Lake Twp.	P	555	20	321	182	135	-	-	-	-	195	121	138	179	186	127	208	107	160	154	184	130	226	84
Howard Lake	P	773	31	401	165	224	-	-	-	-	214	172	112	274	187	206	235	154	144	231	181	194	277	114
Marysville Twp.	P	930	34	489	-	-	308	176	-	-	323	163	204	275	272	206	346	134	250	227	282	188	358	120
Middleville Twp.	P	561	18	330	152	172	-	-	-	-	179	142	107	221	158	166	198	126	149	178	165	156	226	102
Montrose	P	460	75	293	-	-	192	88	-	-	206	78	124	158	167	115	225	57	141	135	175	94	220	60
Rockford	P	1236	135	613	-	-	410	200	-	-	395	211	255	351	334	252	416	187	300	299	329	253	441	153
Rockford Twp.	P	1808	58	978	-	-	598	370	-	-	615	352	374	581	537	423	644	326	444	508	525	415	651	307
South Haven	P	119	2	61	37	24	-	-	-	-	41	19	27	33	37	22	44	13	30	27	39	18	54	5
Southside Twp.	P	774	24	389	213	173	-	-	-	-	232	149	166	211	207	172	258	125	181	197	212	160	267	110
Stockholm Twp.	P	401	21	251	115	134	-	-	-	-	141	108	82	167	127	123	157	94	106	139	124	121	165	81
Victor Twp.	P	526	25	318	137	177	-	-	-	-	171	142	90	220	146	164	178	134	142	164	140	156	198	112
Waverly	P	387	18	231	-	-	158	64	-	-	180	47	106	117	158	59	180	41	135	91	155	58	200	25
Woodland Twp.	P	547	20	275	-	-	179	89	-	-	159	108	98	166	145	114	178	84	128	130	149	108	206	59

COUNTY: 86 TOTALS:

13986 832 8005 1495 1700 2893 1746 - - 4705 3133 2885 4905 4163 3617 5098 2709 3524 4188 4032 3511 5419 2350

DISTRICT: 22B TOTALS  
% OF VOTERS

17342 1095 10079 1495 1700 4036 2658 - - 5607 4288 3597 8206 5149 4836 6296 3552 4296 5419 4936 4595 6746 3044  
10.9 100.0 14.8 16.9 40.0 26.4 - - 55.6 42.5 35.7 61.6 51.1 48.0 62.5 35.2 42.6 53.8 49.0 45.6 66.9 30.2

VOTES POLLED ON:  
NOVEMBER 4, 1986

DISTRICT: 23A

VOTING SYSTEM	VOTER REGISTRATION		U.S. REP DISTRICT 2		U.S. REP DISTRICT		U.S. REP DISTRICT		STATE SEN DISTRICT 23		STATE REP DIST. 23A		GOVERNOR LT. GOV.		SECRETARY OF STATE		STATE AUDITOR		STATE TREASURER		ATTORNEY GENERAL			
	PERSONS REGISTERED	PERSONS ASSIGNED	PERSONS REGISTERED	PERSONS ASSIGNED	PERSONS REGISTERED	PERSONS ASSIGNED	PERSONS REGISTERED	PERSONS ASSIGNED	PERSONS REGISTERED	PERSONS ASSIGNED	PERSONS REGISTERED	PERSONS ASSIGNED	PERSONS REGISTERED	PERSONS ASSIGNED	PERSONS REGISTERED	PERSONS ASSIGNED	PERSONS REGISTERED	PERSONS ASSIGNED	PERSONS REGISTERED	PERSONS ASSIGNED	PERSONS REGISTERED	PERSONS ASSIGNED		
DAVE	JOHNSON	VIN	WEBER	1055201	DAVE	JOHNSON	VIN	WEBER	1055201	DAVE	JOHNSON	VIN	WEBER	1055201	DAVE	JOHNSON	VIN	WEBER	1055201	DAVE	JOHNSON	VIN	WEBER	1055201
DAVE	JOHNSON	VIN	WEBER	1055201	DAVE	JOHNSON	VIN	WEBER	1055201	DAVE	JOHNSON	VIN	WEBER	1055201	DAVE	JOHNSON	VIN	WEBER	1055201	DAVE	JOHNSON	VIN	WEBER	1055201

# 8 BROWN

Albin Twp. ....	P	246	9	161	92	69	-	-	-	-	80	77	76	83	82	74	102	53	75	78	101	51	116	38
Bashaw Twp. ....	P	184	8	111	41	70	-	-	-	-	29	81	29	82	27	82	48	61	36	74	38	70	67	44
Burnstown Twp. ....	P	189	8	96	26	68	-	-	-	-	23	72	19	74	26	69	44	51	22	70	29	61	54	40
Cobden ....	P	46	3	32	11	21	-	-	-	-	7	24	6	25	9	21	17	14	9	22	13	17	17	13
Comfrey ....	P	276	8	202	96	103	-	-	-	-	66	135	56	143	85	115	126	75	73	126	93	103	141	57
Cottonwood Twp. ....	P	518	20	323	156	160	-	-	-	-	94	224	95	225	163	154	219	97	118	192	168	138	242	72
Eden Twp. ....	P	229	8	143	40	103	-	-	-	-	23	120	26	116	33	107	53	87	27	111	39	96	62	75
Evan ....	P	53	4	35	20	15	-	-	-	-	11	23	8	26	10	25	21	13	10	24	19	14	24	10
Home Twp. ....	P	425	13	238	73	160	-	-	-	-	39	195	44	192	66	168	105	121	55	169	82	139	139	86
Leavenworth Twp. ....	P	225	6	113	54	57	-	-	-	-	33	79	32	80	49	63	65	45	45	65	62	46	75	35
Milford Twp. ....	P	447	12	298	124	167	-	-	-	-	69	222	63	227	112	181	162	124	84	196	114	160	188	100
Mulligan Twp. ....	P	184	6	119	71	48	-	-	-	-	66	50	68	49	71	47	91	23	77	38	83	32	95	20
New Ulm W-1 P-1 ....	C	998	52	596	280	296	-	-	-	-	200	358	152	418	278	291	360	204	207	363	260	293	401	179
New Ulm W-1 P-2 ....	C	1076	44	594	277	297	-	-	-	-	170	387	160	418	272	294	377	193	202	362	256	292	426	149
New Ulm W-2 P-1 ....	C	1119	49	622	306	274	-	-	-	-	218	349	191	401	322	252	408	167	245	319	306	248	451	139
New Ulm W-2 P-2 ....	C	787	44	392	173	199	-	-	-	-	124	235	106	264	194	173	230	124	159	208	196	152	286	84
New Ulm W-3 P-1 ....	C	1029	44	652	281	351	-	-	-	-	179	437	132	492	249	369	355	257	202	412	248	348	414	209
New Ulm W-3 P-2 ....	C	968	47	529	249	264	-	-	-	-	174	335	149	369	271	228	347	150	203	291	266	214	417	93
New Ulm W-4 P-1 ....	C	1031	61	640	277	337	-	-	-	-	177	425	149	467	275	328	390	218	215	396	261	328	436	178
New Ulm W-4 P-2 ....	C	1032	48	535	187	335	-	-	-	-	116	396	90	435	201	324	287	230	131	379	174	328	303	214
North Star Twp. ....	P	198	6	127	41	83	-	-	-	-	28	98	32	94	40	85	67	56	44	79	49	73	76	48
Prairieville Twp. ....	P	219	2	129	54	74	-	-	-	-	38	90	32	94	34	91	63	63	44	83	52	71	83	44
Sigel Twp. ....	P	295	11	186	98	84	-	-	-	-	68	114	82	119	81	96	128	46	76	99	102	65	135	38
Sleepy Eye W-1 ....	P	981	38	533	229	298	-	-	-	-	165	360	124	401	206	318	294	217	168	340	213	287	332	179
Sleepy Eye W-2 ....	P	1069	39	574	221	346	-	-	-	-	145	418	108	454	198	368	300	250	175	368	219	319	359	187
Springfield W-1 ....	P	665	30	404	158	239	-	-	-	-	117	277	110	282	139	248	201	186	141	246	157	225	233	156
Springfield W-2 ....	P	709	32	442	143	290	-	-	-	-	102	334	327	106	129	303	207	219	133	294	154	267	251	173
Stark Twp. ....	P	235	5	149	65	83	-	-	-	-	39	105	38	108	52	95	68	72	47	95	65	77	93	49
Stately Twp. ....	P	100	4	57	25	29	-	-	-	-	13	42	19	34	14	42	31	22	28	25	32	21	40	16

COUNTY: 8 TOTALS:

15533 661 9032 3668 4920 - - - - 2613 6062 2503 6278 3688 5011 5166 3438 3051 5524 3851 4536 5956 2725

# 17 COTTONWOOD

Comfrey ....	P	7	2	4	3	1	-	-	-	-	1	2	1	3	0	4	3	1	1	3	1	3	3	1
--------------	---	---	---	---	---	---	---	---	---	---	---	---	---	---	---	---	---	---	---	---	---	---	---	---

COUNTY: 17 TOTALS:

7 2 4 3 1 - - - - 1 2 1 3 0 4 3 1 1 3 1 3 3 1

VOTES POLLED ON:  
NOVEMBER 4, 1986

DISTRICT: 23A

418

VOTING SYSTEM	VOTER REGISTRATION			U.S. REP DISTRICT 2		U.S. REP DISTRICT		U.S. REP DISTRICT		STATE SEN DISTRICT 23		STATE REP DIST. 23A		GOVERNOR LT. GOV.		SECRETARY OF STATE		STATE AUDITOR		STATE TREASURER		ATTORNEY GENERAL		
	PERSONS REGISTERED	PERSONS REGISTERED ON DAY	PERSONS VOTING	DAVE JOHNSON	VIN WEBER					KENNETH DENNIS	FREDERICKSON	KATZBERGER	TERRY	PERPICH AND	JOHNSON	SCHULSTAD	JOHNSON	DOOLEY	ARNE	CARLSON	JOHN	HUBERT	LEW	FREEMAN
				1050	1050	1050	1050	1050	1050	1430	1430	2320	2320	3330	3330	3330	3330	3330	3330	3330	3330	3330	3330	3330
P	161	7	84	18	66	-	-	-	-	12	71	7	76	17	65	26	56	14	68	15	68	31	49	
P	110	4	78	22	56	-	-	-	-	21	54	20	58	22	55	43	32	30	45	29	47	45	31	
P	545	28	400	112	279	-	-	-	-	78	318	54	328	135	256	184	197	117	260	136	242	216	165	
P	182	8	115	44	71	-	-	-	-	32	83	27	88	30	83	52	60	39	74	41	72	63	50	
P	242	0	174	75	97	-	-	-	-	66	105	66	98	75	97	111	60	71	97	86	80	118	50	
P	117	5	74	32	42	-	-	-	-	21	53	25	46	23	50	38	34	30	43	31	39	44	29	
P	154	7	98	43	55	-	-	-	-	38	60	39	56	37	61	51	43	40	49	48	45	64	29	
P	145	7	103	31	72	-	-	-	-	23	79	22	80	29	74	36	65	30	71	37	63	60	42	
	1656	66	1126	377	738	-	-	-	-	291	823	260	830	368	741	541	547	371	707	423	656	641	445	
	17196	729	10162	4248	5659	-	-	-	-	2905	6887	2764	7111	4056	5756	5710	3986	3423	6234	4275	5194	6600	3171	
		7.2	100.0	41.8	55.7	-	-	-	-	28.6	67.8	27.2	70.0	39.9	56.6	56.2	39.2	33.7	61.3	42.1	51.1	64.9	31.2	

VOTES POLLED ON:  
NOVEMBER 4, 1986

DISTRICT: 23B

VOTING SYSTEM	VOTER REGISTRATION			U.S. REP DISTRICT 1		U.S. REP DISTRICT 2		U.S. REP DISTRICT		STATE SEN DISTRICT 23		STATE REP DIST. 23B		GOVERNOR LT. GOV.		SECRETARY OF STATE		STATE AUDITOR		STATE TREASURER		ATTORNEY GENERAL		
	PERSONS REGISTERED	PERSONS REGISTERED ON DAY	TOTAL NUMBER OF PERSONS VOTING	PAUL GRADAWAY	VIN WEBER	DAVE JOHNSON	VIN WEBER			DENNIS	FREDERICKSON	KITZBERGER	ALLEEN	PERPICH AND	JOHNSON	SCHULSTADT AND	JOAN GROWE	DOOLEY	CARLSON	MCGRATH	JOHN DREW	HUBERT	LEW	FREEMAN
	7	7	1040	1040	1040	1040	1040	1040	1040	1430	1430	2330	2330	3330	3330	3330	3330	3330	3330	3330	3330	3330	3330	3330
7 BLUE EARTH																								
Butternut Valley ....	P	202	14	147	110	35	-	-	-	-	63	81	70	73	67	80	107	38	57	87	85	59	113	31
Cambria Twp. ....	P	188	2	103	65	36	-	-	-	-	34	68	36	64	42	61	62	39	31	66	42	57	65	37
Judson Twp. ....	P	391	20	252	140	109	-	-	-	-	83	162	78	170	89	161	121	129	69	180	93	155	136	109
Lincoln Twp. ....	P	172	4	109	76	33	-	-	-	-	44	65	48	61	45	61	63	46	44	64	56	53	74	31
COUNTY: 7 TOTALS:		953	40	611	391	213	0	0	-	-	224	376	232	368	243	363	353	252	201	397	276	324	388	208

**8 BROWN**

Hanska .....	P	281	15	154	-	-	99	54	-	-	83	70	93	57	101	50	117	34	84	66	98	46	120	29
Lake Hanska Twp. ....	P	232	8	116	-	-	65	51	-	-	46	70	56	58	67	49	77	38	47	67	94	45	76	36
Linden Twp. ....	P	232	155	156	-	-	101	55	-	-	76	64	82	61	90	63	92	39	64	60	94	57	126	28

**COUNTY: 8 TOTALS:** 745 178 426 0 0 265 160 - - 205 204 231 176 258 182 286 111 195 193 259 148 322 93

**40 LE SUEUR**

Cleveland .....	P	391	296	299	207	90	-	-	-	-	144	153	110	182	141	149	197	100	134	158	161	130	196	97
Cleveland Twp. ....	P	356	12	247	190	55	-	-	-	-	119	118	104	136	121	121	159	82	124	114	141	93	174	65
Kasota .....	P	394	17	235	191	40	-	-	-	-	157	74	130	99	154	72	184	47	146	82	160	64	189	36
Kasota Twp. ....	P	806	38	501	358	135	-	-	-	-	227	263	211	275	258	233	333	160	222	272	272	218	344	141
Le Sueur W-1 .....	P	1240	63	808	535	260	-	-	-	-	419	386	258	533	362	423	456	331	255	526	350	423	510	277
Le Sueur W-2 .....	P	1007	56	592	418	168	-	-	-	-	316	272	231	354	330	251	382	199	256	320	329	249	400	186
Ottawa Twp. ....	P	223	10	157	-	-	74	80	-	-	62	94	51	100	65	90	91	65	59	94	70	81	96	59
Sharon Twp. ....	P	415	18	312	225	81	-	-	-	-	159	146	123	178	145	157	181	125	134	168	161	138	207	95
Tyrone Twp. ....	P	384	7	238	192	45	-	-	-	-	130	107	105	128	133	102	166	70	118	113	140	91	177	57
Washington Twp. ....	P	429	24	271	188	82	-	-	-	-	126	144	107	160	138	130	173	97	118	151	145	123	184	86

**COUNTY: 40 TOTALS:** 5645 541 3660 2504 956 74 80 - - 1859 1757 1430 2145 1847 1728 2322 1276 1566 1998 1929 1610 2477 1099

**52 NICOLLET**

Bernadotte Twp. ....	P	207	5	147	-	-	75	72	-	-	66	80	65	81	77	69	103	41	70	73	79	63	104	39
Brighton Twp. ....	P	97	3	66	-	-	34	32	-	-	23	43	23	43	29	36	48	18	29	35	39	25	49	16
Courtland .....	P	264	22	219	-	-	83	130	-	-	65	148	73	140	86	124	120	87	81	123	87	113	133	72
Courtland Twp. ....	P	359	17	190	-	-	87	102	-	-	61	128	72	115	74	111	112	75	67	119	90	97	123	66
Granby Twp. ....	P	156	12	119	-	-	34	84	-	-	33	82	24	94	30	85	53	64	28	89	33	80	65	53
Lafayette .....	P	310	8	207	-	-	101	102	-	-	56	133	83	117	101	103	136	65	77	120	93	100	139	63
Lafayette Twp. ....	P	409	11	241	-	-	132	107	-	-	76	164	95	142	110	121	154	82	92	143	126	104	163	67
Lake Prairie Twp. ....	C	428	18	320	-	-	136	176	-	-	121	185	120	187	146	156	188	123	129	183	139	166	197	115
New Sweden Twp. ....	P	227	10	159	-	-	56	102	-	-	52	104	51	105	60	99	87	70	44	115	63	93	94	63
Nicollet .....	C	475	30	339	-	-	93	238	-	-	79	243	87	240	129	195	180	146	89	234	110	202	194	135
Nicollet Twp. ....	P	319	18	212	-	-	83	127	-	-	68	142	58	152	80	129	110	96	72	133	82	124	122	80
Oshawa Twp. ....	P	342	12	243	-	-	134	106	-	-	118	121	117	121	140	97	175	165	119	121	141	94	188	48
Ridgely Twp. ....	P	80	5	54	-	-	19	35	-	-	12	41	16	38	16	34	35	19	15	38	23	27	35	17
St. Peter W-1 P-1 ....	C	1595	117	926	-	-	455	434	-	-	371	499	362	516	489	381	606	271	350	523	461	385	613	265
St. Peter W-1 P-2 ....	C	1151	55	753	-	-	286	432	-	-	258	452	234	477	339	374	427	295	231	487	308	391	438	282
St. Peter W-2 P-1 ....	C	1023	128	417	-	-	222	169	-	-	182	197	182	193	251	118	289	100	191	195	231	142	295	95
St. Peter W-2 P-2 ....	C	1554	168	670	-	-	354	284	-	-	297	310	297	315	386	231	465	167	285	333	343	245	472	148
Traverse Twp. ....	P	205	11	131	-	-	67	63	-	-	56	74	60	69	63	64	92	49	57	73	63	66	89	40
West Newton Twp. ....	P	254	10	130	-	-	66	63	-	-	34	89	55	74	65	64	87	40	50	75	70	53	101	24

**COUNTY: 52 TOTALS:** 9455 660 5543 0 0 2517 2858 - - 2028 3235 2074 3219 2671 2591 3467 1973 2076 3212 2581 2570 3614 1688

**65 RENVILLE**

Cairo Twp. ....	P	184	4	106	-	-	34	70	-	-	28	76	29	75	32	73	49	56	29	75	40	61	60	45
Fairfax .....	P	875	45	580	-	-	233	329	-	-	213	337	198	352	235	318	320	232	212	337	237	295	382	173

**COUNTY: 65 TOTALS:** 1059 49 686 0 0 267 399 - - 241 413 227 427 267 391 369 288 241 412 277 356 442 218

**DISTRICT: 238 TOTALS** 17857 1468 10926 2895 1169 3123 3497 - - 4557 5985 4194 6335 5286 5235 6797 3900 4279 6212 5322 5008 7243 3306  
**% OF VOTERS** 13.4 100.0 26.5 10.7 28.6 32.0 - - 41.7 54.8 38.4 58.0 48.4 47.9 62.2 35.7 39.2 56.9 48.7 45.8 66.3 30.3

VOTES POLLED ON:  
NOVEMBER 4, 1986

DISTRICT: 24A

CHAPTER 8 ELECTIONS

7 BLUE EARTH

	VOTING SYSTEM	VOTER REGISTRATION		U.S. REP DISTRICT 1		U.S. REP DISTRICT 2		U.S. REP DISTRICT		STATE SEN DISTRICT 24		STATE REP DIST. 24A		GOVERNOR LT. GOV.		SECRETARY OF STATE		STATE AUDITOR		STATE TREASURER		ATTORNEY GENERAL	
		PERSONS REGISTERED	PERSONS VOTING	PAUL PENNY	GRAWE	DAVE JOHNSON	VIN WEBER			DAN BURTON	GLENN TAYLOR	JOHN DORN	MARK PEEPHO	JOHN LUDWIG	SCHELLSTADT	JOHN GROVE	KOENIG	JOHN DOOLEY	ARNE CARLSON	MICHAEL GRATH	JOHN HUBERT	HUMPHREY	LEW FREEMAN
Mankato P-1	C	132	15	40	32	8	-	-	-	26	14	26	14	21	17	33	5	26	14	26	14	32	6
Mankato P-2	C	8	0	5	2	3	-	-	-	0	5	0	5	0	4	1	4	0	5	0	5	1	4
Mankato P-4	C	397	15	186	136	39	-	-	-	92	87	105	74	101	70	128	49	88	92	103	75	143	36
Mankato P-5	C	2025	146	1063	849	182	-	-	-	546	468	624	417	667	330	785	217	573	438	674	306	841	180
Mankato P-6	C	1152	65	730	518	184	-	-	-	288	414	377	334	380	290	471	219	294	404	387	295	538	165
Mankato P-7	C	1483	107	577	401	161	-	-	-	255	305	299	267	302	223	350	197	250	303	284	245	398	151
Mankato P-8	C	2182	177	827	585	211	-	-	-	388	413	453	362	454	306	528	252	380	412	429	332	574	211
Mankato P-9	C	1559	72	679	461	197	-	-	-	229	428	338	325	354	284	423	236	245	415	335	308	460	193
Mankato P-10	C	784	42	551	396	138	-	-	-	183	347	281	256	277	243	328	189	207	322	286	230	370	165
Mankato P-11	C	1977	160	1055	735	287	-	-	-	351	661	554	479	536	454	657	351	373	637	511	478	713	306
Mankato P-12	C	693	46	132	86	43	-	-	-	47	82	66	63	62	60	83	46	45	87	51	75	91	35
Mankato P-13	C	813	84	508	361	137	-	-	-	178	323	265	236	272	217	321	169	187	311	256	226	353	142
Mankato P-14	C	1948	148	1199	792	373	-	-	-	424	741	488	686	606	524	714	432	425	741	554	577	791	365
Mankato P-15	C	1109	82	485	364	106	-	-	-	229	242	258	219	275	180	329	122	235	231	263	187	351	113
Mankato P-16	C	1239	62	514	327	174	-	-	-	164	340	193	311	235	250	282	201	140	350	201	275	313	180
Mankato P-17	C	2463	277	351	249	86	-	-	-	163	159	151	189	165	165	228	108	147	180	152	163	243	92
Mankato P-18	C	692	37	449	317	118	-	-	-	131	301	231	210	243	186	285	144	169	267	228	198	312	126
Mankato P-19	C	378	39	227	133	93	-	-	-	54	168	90	136	99	123	114	104	51	169	80	135	126	97
Mankato P-20	C	1497	128	285	223	50	-	-	-	138	132	148	127	154	105	193	81	138	131	153	105	207	64
Skyline	P	277	14	218	120	96	-	-	-	36	179	46	172	79	137	96	116	51	165	75	137	105	108
South Bend Twp.	P	879	47	479	347	126	-	-	-	206	266	219	258	256	213	312	157	209	262	275	189	340	123
COUNTY: 7 TOTALS:		23687	1763	10560	7434	2812	0	0	-	4128	6075	5212	5140	5538	4381	6661	3399	4233	5936	5323	4555	7302	2862
52 NICOLLET																							
Mankato P-3	P	2	0	0	-	-	0	0	-	0	0	0	0	0	0	0	0	0	0	0	0	0	0
COUNTY: 52 TOTALS:		2	0	0	0	0	0	0	-	0	0	0	0	0	0	0	0	0	0	0	0	0	0
DISTRICT: 24A TOTALS		23689	1763	10560	7434	2812	0	0	-	4128	6075	*5212	*5140	5538	4381	6661	3399	4233	5936	5323	4555	7302	2862
% OF VOTERS			16.7	100.0	70.4	26.6	0.0	0.0	-	39.1	57.5	49.4	48.7	52.4	41.5	63.1	32.2	40.1	56.2	50.4	43.1	69.1	27.1

VOTES POLLED ON:  
NOVEMBER 4, 1986

# DISTRICT: 24B

VOTING SYSTEM	VOTER REGISTRATION		U.S. REP DISTRICT 1		U.S. REP DISTRICT 2		U.S. REP DISTRICT		STATE SEN DISTRICT 24		STATE REP DIST. 24B		GOVERNOR LT. GOV.		SECRETARY OF STATE		STATE AUDITOR		STATE TREASURER		ATTORNEY GENERAL	
	PERSONS REGISTERED	PERSONS VOTING	PAUL	PENNY	DAVE	WEEBER			DAN	GLENN	MATTHEW	MARCEL	PERKINS	JOHNSON	JOAN	DOOLEY	JOHN	ARNE	MICHAEL	JOHN	HUBERT	LEW
	PERSONS OFF	PERSONS OFF	1040102	1040102	1040102	1050102			1440101	1440101	2350101	2350101	3310203	3310203	3320201	3320201	3330103	3330103	3340103	3340103	3350103	3350103
	PERSONS OFF	PERSONS OFF	1040102	1040102	1040102	1050102			1440101	1440101	2350101	2350101	3310203	3310203	3320201	3320201	3330103	3330103	3340103	3340103	3350103	3350103
	PERSONS OFF	PERSONS OFF	1040102	1040102	1040102	1050102			1440101	1440101	2350101	2350101	3310203	3310203	3320201	3320201	3330103	3330103	3340103	3340103	3350103	3350103
	PERSONS OFF	PERSONS OFF	1040102	1040102	1040102	1050102			1440101	1440101	2350101	2350101	3310203	3310203	3320201	3320201	3330103	3330103	3340103	3340103	3350103	3350103

## 7 BLUE EARTH

Beauford Twp. ....	P	268	10	146	124	22	-	-	-	-	67	75	90	49	79	62	104	39	85	57	95	46	112	31
Ceresco Twp. ....	P	156	16	118	82	35	-	-	-	-	32	84	42	73	46	72	66	49	37	79	49	64	76	37
Decoria Twp. ....	P	495	28	337	279	55	-	-	-	-	139	191	180	149	187	134	240	90	160	169	202	124	255	69
Eagle Lake ....	C	799	50	492	366	105	-	-	-	-	194	275	215	256	255	206	340	133	200	278	277	192	373	106
Garden City Twp. ....	P	417	20	282	192	86	-	-	-	-	116	162	121	157	128	150	170	107	103	175	130	142	193	84
Good Thunder ....	P	321	39	257	191	65	-	-	-	-	99	155	112	137	129	120	161	93	109	146	143	110	170	76
Jamestown Twp. ....	P	282	18	202	160	42	-	-	-	-	94	107	98	103	125	76	133	69	108	94	113	83	152	48
Lake Crystal ....	P	1294	68	800	548	245	-	-	-	-	297	494	307	476	385	400	485	295	298	481	380	377	523	250
Le Ray Twp. ....	C	398	13	236	171	49	-	-	-	-	97	119	118	104	127	84	141	71	105	113	129	82	171	50
Lime Twp. ....	C	649	51	385	252	119	-	-	-	-	117	257	117	256	167	185	202	163	120	251	154	205	239	126
Lyra Twp. ....	P	217	10	127	99	26	-	-	-	-	56	69	59	67	49	78	81	46	48	79	67	60	85	40
McPherson Twp. ....	P	241	14	151	118	33	-	-	-	-	68	82	80	69	87	62	98	48	73	73	88	57	100	44
Madison Lake ....	P	365	28	248	199	47	-	-	-	-	130	114	126	119	142	97	183	62	125	118	158	81	196	46
Mankato Twp. ....	C	1402	90	815	549	243	-	-	-	-	265	527	298	492	387	386	459	314	286	505	360	405	519	270
Medo Twp. ....	P	217	8	126	88	38	-	-	-	-	38	88	56	66	49	73	69	54	52	70	56	63	80	42
Pemberton ....	P	127	5	82	56	25	-	-	-	-	31	50	30	50	27	52	46	34	26	53	40	39	53	26
Pleasant Mound Twp. ....	P	193	5	144	87	52	-	-	-	-	44	96	49	90	44	93	70	71	43	98	53	84	81	57
Rapidan Twp. ....	C	668	26	394	283	98	-	-	-	-	143	241	146	237	190	177	242	130	146	240	202	174	273	109
St. Clair ....	P	413	28	268	203	63	-	-	-	-	116	145	130	136	138	125	184	80	115	146	149	113	195	68
Vernon Center ....	P	237	14	174	129	45	-	-	-	-	69	104	84	87	68	101	98	71	68	98	78	87	102	68
Vernon Center Twp. ....	C	209	7	149	87	54	-	-	-	-	42	102	50	94	45	95	73	61	41	102	56	83	89	56

COUNTY: 7 TOTALS: 9368 548 5933 4263 1547 0 0 - - 2254 3537 2508 3267 2854 2828 3645 2080 2348 3425 2979 2671 4037 1703

## 52 NICOLLET

Belgrade Twp. ....	C	616	24	327	-	-	133	186	-	-	102	212	118	201	151	165	189	129	116	203	145	157	208	108
N. Mankato W-1 P-1A	C	654	36	380	-	-	197	162	-	-	149	214	175	188	225	132	257	110	144	218	208	143	279	85
N. Mankato W-1 P-1B	C	741	57	399	-	-	200	185	-	-	174	211	179	198	219	160	257	127	170	211	203	167	276	107
N. Mankato W-2 P-2A	C	681	58	422	-	-	218	193	-	-	173	240	182	223	249	156	287	120	177	236	243	159	309	101
N. Mankato W-2 P-2B	C	768	35	416	-	-	229	170	-	-	176	224	183	217	250	144	286	118	173	228	246	149	315	89
N. Mankato W-3 P-3A	C	892	73	487	-	-	169	308	-	-	114	366	132	345	202	270	262	209	131	345	170	293	291	181
N. Mankato W-3 P-3B	C	378	60	186	-	-	85	96	-	-	66	113	79	100	88	91	109	70	72	110	94	81	128	52
N. Mankato W-4 P-4A	C	1318	0	767	-	-	287	465	-	-	218	529	237	502	358	399	431	319	206	538	310	427	472	276
N. Mankato W-4 P-4B	C	320	37	177	-	-	58	118	-	-	49	126	59	115	74	97	96	78	47	127	74	99	109	67

COUNTY: 52 TOTALS: 6368 388 3561 0 0 1576 1883 - - 1221 2235 1344 2089 1816 1614 2174 1280 1236 2216 1693 1675 2387 1066

\* Votes included for the office of state representative in District 24A are the precinct and district totals certified by the canvassing board after a recount conducted pursuant to M.S. 204C.35.

VOTES POLLED ON:  
NOVEMBER 4, 1986

DISTRICT: 248

VOTING SYSTEM	VOTER REGISTRATION		U.S. REP DISTRICT 1		U.S. REP DISTRICT 2		U.S. REP DISTRICT		STATE SEN DISTRICT 24		STATE REP DIST. 248		GOVERNOR LT. GOV.		SECRETARY OF STATE		STATE AUDITOR		STATE TREASURER		ATTORNEY GENERAL	
	PERSONS REGISTERED	PERSONS VOTING	PAUL PENNY TIMOTHY	IR	DAVE JOHNSON VIN WEBER	IR	DFL	IR	DAN BURTON GLEN TAYLOR	IR	MARCEL KRUSE MATTHEW	IR	PERPICH JOHNSON LUDWIG AND	IR	JAN GROVE	IR	JOHN DOOLEY ARNE CARLSON	IR	MICHAEL MC BRATH JOHN DREW	IR	HUBERT HUMPHREY	IR
	7	7	1040102		1040201				1440101		2350101		3310004		3320001		3330101		3340103		3350103	

81 WASECA

Alton Twp. ....	C	294	13	215	146	54	-	-	-	-	80	115	95	101	76	116	115	81	69	132	96	98	133	69
Iosco Twp. ....	C	286	20	198	123	62	-	-	-	-	73	105	61	120	71	109	100	91	63	125	75	107	123	67
Janesville W-1 ..	C	406	34	269	194	64	-	-	-	-	117	135	108	146	121	131	175	78	108	152	141	117	196	66
Janesville W-2 ..	C	657	42	438	310	107	-	-	-	-	164	243	173	240	198	200	274	140	165	257	214	188	285	136
Janesville Twp. ....	C	313	16	219	172	45	-	-	-	-	98	111	110	102	114	89	145	69	103	108	122	78	170	47
St. Mary Twp. ....	C	314	14	225	179	42	-	-	-	-	129	85	115	107	123	93	151	68	102	116	129	85	168	52
COUNTY: 81 TOTALS:		2270	139	1564	1124	374	0	0	-	-	661	794	662	816	703	738	960	527	610	890	777	673	1075	437
DISTRICT: 248 TOTALS		18006	1067	11058	5387	1921	1576	1883	-	-	4136	6566	4514	6172	5373	5180	6779	3887	4194	6531	5449	5019	7499	3206
% OF VOTERS			9.6	100.0	48.7	17.4	14.3	17.0	-	-	37.4	58.4	40.8	55.8	48.6	46.8	61.3	35.2	37.9	59.1	49.3	45.4	67.8	29.0

VOTES POLLED ON:  
NOVEMBER 4, 1986

DISTRICT: 25A

VOTING SYSTEM	VOTER REGISTRATION		U.S. REP DISTRICT 1		U.S. REP DISTRICT 3		U.S. REP DISTRICT		STATE SEN DISTRICT 25		STATE REP DIST. 25A		GOVERNOR LT. GOV.		SECRETARY OF STATE		STATE AUDITOR		STATE TREASURER		ATTORNEY GENERAL	
	PERSONS REGISTERED	PERSONS VOTING	PAUL PENNY TIMOTHY	IR	RAY STOCK BIL FRENZEL	IR	DFL	IR	CLARRENCE PURFEY RICHARD HUSTON	IR	ROBERT VANASSEK DARRELL MCKINNEY	IR	JOHNSON LUDWIG AND	IR	JAN GROVE	IR	JOHN DOOLEY ARNE CARLSON	IR	MICHAEL MC BRATH JOHN DREW	IR	HUBERT HUMPHREY	IR
	7	7	1040102		1040201				1450101		2360101		3310004		3320001		3330101		3340103		3350103	

19 DAKOTA

Northfield .....	P	53	4	32	-	-	14	15	-	-	13	18	24	7	18	12	24	8	13	18	17	14	22	9
COUNTY: 19 TOTALS:		53	4	32	0	0	14	15	-	-	13	18	24	7	18	12	24	8	13	18	17	14	22	9

**40 LE SUEUR**

Heidelberg	P	44	2	33	28	4	-	-	-	-	27	6	23	10	27	4	27	6	22	9	26	7	27	5
Lanesburgh Twp.	P	759	33	415	328	84	-	-	-	-	279	129	299	114	226	183	281	125	198	206	249	150	290	112
Le Center W-1	P	756	518	566	419	132	-	-	-	-	338	217	368	190	333	214	351	196	289	253	326	216	405	146
Le Center W-2	P	479	19	392	273	108	-	-	-	-	225	158	258	127	214	172	255	123	186	180	226	139	260	115
Lexington Twp.	P	466	20	359	278	73	-	-	-	-	210	139	230	119	183	158	238	111	190	151	215	124	257	90
Montgomery W-1	P	653	41	440	331	105	-	-	-	-	265	168	257	179	271	155	312	114	259	170	293	129	353	76
Montgomery W-2	P	805	35	547	425	106	-	-	-	-	330	206	336	207	315	215	410	123	308	218	373	151	417	115
Montgomery Twp.	P	399	5	227	170	54	-	-	-	-	128	98	125	97	129	93	139	84	122	95	151	66	162	61
New Prague	O	716	55	438	363	69	-	-	-	-	295	138	341	95	276	137	314	96	225	187	283	127	329	94
<b>COUNTY: 40 TOTALS:</b>		<b>5077</b>	<b>728</b>	<b>3417</b>	<b>2615</b>	<b>735</b>	<b>0</b>	<b>0</b>	<b>-</b>	<b>-</b>	<b>2097</b>	<b>1259</b>	<b>2237</b>	<b>1138</b>	<b>1974</b>	<b>1331</b>	<b>2327</b>	<b>978</b>	<b>1799</b>	<b>1469</b>	<b>2142</b>	<b>1109</b>	<b>2500</b>	<b>814</b>

**66 RICE**

Bridgewater Twp.	C	887	61	582	365	193	-	-	-	-	233	329	294	267	256	291	300	242	189	366	242	303	336	221
Dundas	P	242	27	180	141	37	-	-	-	-	108	72	122	52	106	72	132	45	90	83	113	60	139	37
Erin Twp.	C	361	19	270	205	45	-	-	-	-	166	84	158	90	128	110	181	63	133	113	161	77	192	60
Forest Twp.	C	459	20	311	229	60	-	-	-	-	159	135	182	110	163	132	195	88	143	145	155	126	209	82
Lonsdale	C	697	20	376	282	76	-	-	-	-	223	139	239	120	214	136	249	94	170	167	218	113	256	93
Northfield W-1 P-1	C	1118	162	403	311	63	-	-	-	-	232	114	295	86	251	102	270	8	202	129	203	101	255	57
Northfield W-1 P-2	C	1356	99	776	602	142	-	-	-	-	414	316	537	208	496	228	588	167	369	364	441	249	563	156
Northfield W-2 P-1	C	933	37	651	473	171	-	-	-	-	265	370	408	232	338	302	412	231	196	435	287	327	457	187
Northfield W-2 P-2	C	1307	87	787	592	176	-	-	-	-	371	392	480	280	442	312	517	239	319	431	412	317	562	193
Northfield W-2 P-3	C	1394	62	492	375	104	-	-	-	-	234	225	301	172	277	179	331	131	204	248	243	183	318	115
Northfield W-3 P-1	C	1334	91	334	239	83	-	-	-	-	125	176	180	132	173	127	207	107	118	181	149	135	206	91
Northfield W-3 P-2	C	1524	83	914	672	209	-	-	-	-	428	445	558	325	537	321	625	253	340	530	470	375	633	242
Webster Twp.	C	846	22	483	361	106	-	-	-	-	281	193	305	162	269	183	316	141	239	228	284	177	353	115
Wheatland Twp.	C	649	17	422	341	72	-	-	-	-	266	143	286	119	246	140	236	101	221	179	266	127	328	82
<b>COUNTY: 66 TOTALS:</b>		<b>13107</b>	<b>807</b>	<b>6981</b>	<b>5188</b>	<b>1537</b>	<b>0</b>	<b>0</b>	<b>-</b>	<b>-</b>	<b>3505</b>	<b>3133</b>	<b>4345</b>	<b>2355</b>	<b>3896</b>	<b>2635</b>	<b>4616</b>	<b>1910</b>	<b>2933</b>	<b>3599</b>	<b>3644</b>	<b>2670</b>	<b>4807</b>	<b>1731</b>

**70 SCOTT**

New Prague W-2	O	1201	97	895	749	112	-	-	-	-	647	218	707	170	582	262	669	170	457	370	562	257	661	198
<b>COUNTY: 70 TOTALS:</b>		<b>1201</b>	<b>97</b>	<b>895</b>	<b>749</b>	<b>112</b>	<b>0</b>	<b>0</b>	<b>-</b>	<b>-</b>	<b>647</b>	<b>218</b>	<b>707</b>	<b>170</b>	<b>582</b>	<b>262</b>	<b>669</b>	<b>170</b>	<b>457</b>	<b>370</b>	<b>562</b>	<b>257</b>	<b>661</b>	<b>198</b>
<b>DISTRICT: 25A TOTALS</b>		<b>19438</b>	<b>1636</b>	<b>11325</b>	<b>8552</b>	<b>2384</b>	<b>14</b>	<b>15</b>	<b>-</b>	<b>-</b>	<b>6262</b>	<b>4828</b>	<b>7313</b>	<b>3670</b>	<b>6470</b>	<b>4240</b>	<b>7636</b>	<b>3066</b>	<b>5202</b>	<b>5456</b>	<b>6365</b>	<b>4050</b>	<b>7990</b>	<b>2752</b>
<b>% OF VOTERS</b>			<b>14.4</b>	<b>100.0</b>	<b>75.5</b>	<b>21.1</b>	<b>0.1</b>	<b>0.1</b>	<b>-</b>	<b>-</b>	<b>55.3</b>	<b>40.9</b>	<b>64.6</b>	<b>32.4</b>	<b>57.1</b>	<b>37.4</b>	<b>67.4</b>	<b>27.1</b>	<b>45.9</b>	<b>48.2</b>	<b>56.2</b>	<b>35.8</b>	<b>70.6</b>	<b>24.3</b>



VOTES POLLED ON:  
NOVEMBER 4, 1986

DISTRICT: 25B

424

40 LE SUEUR

	P	VOTER REGISTRATION		U.S. REP DISTRICT 1		U.S. REP DISTRICT		U.S. REP DISTRICT		STATE SEN DISTRICT 25		STATE REP DIST. 25B		GOVERNOR LT. GOV.		SECRETARY OF STATE		STATE AUDITOR		STATE TREASURER		ATTORNEY GENERAL	
		PERSONS REGISTERED	PERSONS VOTING	PERSONS REGISTERED	PERSONS VOTING	PERSONS REGISTERED	PERSONS VOTING	PERSONS REGISTERED	PERSONS VOTING	PERSONS REGISTERED	PERSONS VOTING	PERSONS REGISTERED	PERSONS VOTING	PERSONS REGISTERED	PERSONS VOTING	PERSONS REGISTERED	PERSONS VOTING	PERSONS REGISTERED	PERSONS VOTING	PERSONS REGISTERED	PERSONS VOTING	PERSONS REGISTERED	PERSONS VOTING
Cordova Twp. ....	P	295	3	205	170	33	-	-	-	143	58	170	-	129	68	139	61	120	73	133	57	158	39
Elysian .....	P	278	13	167	129	36	-	-	-	112	51	123	-	89	67	110	52	89	67	96	58	109	50
Elysian Twp. ....	P	467	19	327	226	99	-	-	-	181	143	260	-	158	165	192	127	149	171	171	145	207	113
Kilkenny .....	P	108	82	82	66	16	-	-	-	56	26	73	-	62	19	62	17	53	23	57	19	64	14
Kilkenny Twp. ....	P	299	19	191	160	30	-	-	-	136	54	169	-	110	75	126	58	111	71	125	57	135	48
Waterville W-1 .....	P	543	50	415	302	108	-	-	-	250	160	314	-	220	183	272	134	199	204	243	160	288	121
Waterville W-2 .....	P	495	320	330	255	69	-	-	-	206	116	278	-	189	104	226	97	169	146	197	120	247	75
Waterville Twp. ....	P	389	18	275	194	81	-	-	-	146	128	230	-	129	142	165	106	111	158	144	119	184	86
COUNTY: 40 TOTALS:		2874	524	1992	1502	472	-	-	-	1230	736	1617	-	1086	823	1292	652	1001	913	1166	735	1392	546

66 RICE

Cannon City Twp. ....	C	599	32	392	273	103	-	-	-	215	165	311	-	189	178	246	117	153	219	188	178	264	108
Faribault P-1 .....	L	1151	67	792	521	218	-	-	-	407	368	596	-	371	388	479	250	273	448	363	344	508	240
Faribault P-2 .....	L	719	57	424	286	93	-	-	-	256	157	310	-	245	164	279	105	198	176	229	190	319	75
Faribault P-3 .....	L	1929	141	1194	829	281	-	-	-	701	472	901	-	651	473	797	298	497	461	628	432	841	290
Faribault P-4 .....	L	1275	164	830	550	176	-	-	-	453	313	633	-	454	297	510	199	316	396	404	293	561	189
Faribault P-5 .....	L	1987	178	1499	993	399	-	-	-	774	686	1138	-	766	691	910	463	493	872	681	658	1014	396
Faribault P-6 .....	L	927	50	625	409	167	-	-	-	358	253	472	-	344	256	393	182	233	336	302	247	448	148
Morristown .....	C	432	20	310	232	55	-	-	-	152	134	239	-	128	137	196	78	133	147	160	117	217	65
Morristown Twp. ....	C	359	21	289	203	74	-	-	-	134	144	225	-	133	138	168	91	123	146	141	119	192	83
Nerstrand .....	P	137	10	105	67	35	-	-	-	54	49	80	-	39	61	64	35	28	72	43	54	61	43
Northfield Twp. ....	C	374	21	246	169	67	-	-	-	114	124	191	-	109	122	141	94	75	163	100	131	154	82
Richland Twp. ....	C	250	4	158	107	45	-	-	-	71	77	123	-	72	76	99	48	58	91	75	74	103	42
Shieldsville Twp. ....	C	520	33	393	315	60	-	-	-	254	129	318	-	227	137	281	80	222	146	241	116	311	65
Walcott Twp. ....	C	783	53	575	427	132	-	-	-	308	252	478	-	300	223	381	156	248	297	315	216	433	122
Warsaw Twp. ....	C	644	29	429	285	129	-	-	-	199	214	341	-	190	216	255	150	169	239	206	196	281	133
Wells Twp. ....	C	841	78	604	465	117	-	-	-	381	204	477	-	343	213	418	140	299	267	359	188	474	96
Wheeling Twp. ....	C	288	7	188	125	56	-	-	-	89	90	139	-	77	96	105	64	58	120	69	102	123	55
COUNTY: 66 TOTALS:		13215	965	9053	6256	2207	-	-	-	4920	3831	6972	-	4638	3866	5722	2550	3576	4596	4504	3655	6304	2232

81 WASECA

Elysian .....	P	0	0	0	0	0	-	-	-	0	0	0	-	0	0	0	0	0	0	0	0	0	0
COUNTY: 81 TOTALS:		0	0	0	0	0	-	-	-	0	0	0	-	0	0	0	0	0	0	0	0	0	0
DISTRICT: 25B TOTALS		16089	1489	11045	7758	2679	-	-	-	6150	4567	8589	-	5724	4689	7014	3202	4577	5509	5670	4390	7696	2778
% OF VOTERS			13.5	100.0	70.2	24.3	-	-	-	55.7	41.3	77.8	-	51.8	42.5	63.5	29.0	41.4	49.9	51.3	39.7	69.7	25.2

VOTES POLLED ON:  
NOVEMBER 4, 1986

DISTRICT: 26A

VOTER REGISTRATION				U.S. REP DISTRICT 1		U.S. REP DISTRICT 3		U.S. REP DISTRICT		STATE SEN DISTRICT 26		STATE REP DIST. 26A		GOVERNOR LT. GOV.		SECRETARY OF STATE		STATE AUDITOR		STATE TREASURER		ATTORNEY GENERAL		
VOTING SYSTEM	PERSONS REGISTERED	PERSONS REGISTERED ON ELECTION DAY	PERSONS VOTING TOTAL NUMBER OF	PENNY 10400102	PAUL GRAWE	RAY 10400201	BILL FRENZEL 10600103			PATRICK FEEHAN 14600101	LYLE MEHRKENS 14600201	STEVEN SVIGGUM 23800201		JOHNSON PERPICH AND 33301004	LUDEMAN AND 33301004	JOAN GROWE 33302001	DON KOENIG 33302001	JOHN DOOLEY 33303001	ARNE CARLSON 33302001	MICHAEL MC GRATH 33401003	JOHN DREW 33401003	HUBERT HUMPHREY 33402002	LEW FREE MAN 33500202	
	AS OF 7 A M			DFL	IR		DFL	IR	DFL	IR	DFL	IR	DFL	IR	DFL	IR	DFL	IR	DFL	IR	DFL	IR	DFL	IR

# 25 GOODHUE

Belle Creek Twp. ....	C	291	11	194	152	32	-	-	-	-	90	95	-	157	116	71	149	35	96	92	126	57	152	36
Cannon Falls P-1 ....	C	798	31	410	289	96	-	-	-	-	121	252	-	347	209	163	256	112	152	231	203	173	288	100
Cannon Falls P-2 ....	C	1051	71	567	382	148	-	-	-	-	202	321	-	489	259	260	335	191	219	327	276	258	381	164
Cannon Falls Twp. ....	C	700	40	402	268	112	-	-	-	-	152	223	-	342	186	184	209	165	153	231	178	199	257	123
Cherry Grove Twp. ....	C	232	9	134	96	30	-	-	-	-	49	75	-	113	62	62	82	45	53	74	64	61	92	35
Dennison ....	C	78	3	58	40	18	-	-	-	-	22	27	-	49	27	28	36	19	23	34	24	31	42	14
Featherstone Twp. ....	C	501	30	384	271	104	-	-	-	-	124	248	-	318	152	212	231	131	130	239	170	196	252	116
Florence Twp. ....	C	763	30	469	300	152	-	-	-	-	152	297	-	368	191	239	279	171	169	288	219	233	301	154
Hay Creek Twp. ....	C	398	27	283	221	51	-	-	-	-	90	187	-	233	153	108	204	66	119	151	166	102	210	63
Holden Twp. ....	C	259	15	192	104	80	-	-	-	-	42	140	-	169	45	132	79	100	45	142	62	126	97	87
Kenyon ....	C	1064	52	792	539	206	-	-	-	-	241	461	-	679	301	400	464	267	245	495	312	401	511	243
Kenyon Twp. ....	C	260	11	162	96	63	-	-	-	-	38	119	-	151	56	102	65	92	39	121	48	110	85	76
Leon Twp. ....	C	521	25	327	224	85	-	-	-	-	107	198	-	275	141	162	206	102	118	192	147	155	219	91
Minneola Twp. ....	C	365	13	213	137	68	-	-	-	-	64	137	-	185	100	99	128	75	69	137	93	107	127	82
Red Wing W-1 P-1 ....	C	366	39	282	218	54	-	-	-	-	119	151	-	211	151	113	187	73	118	147	142	119	207	64
Red Wing W-1 P-2 ....	C	625	43	443	339	92	-	-	-	-	157	269	-	355	212	202	299	129	158	273	229	193	316	116
Red Wing W-1 P-3 ....	C	1023	99	737	520	173	-	-	-	-	269	426	-	563	367	328	483	205	264	433	366	324	502	209
Red Wing W-2 P-1 ....	C	620	53	472	335	117	-	-	-	-	166	286	-	384	221	219	302	144	160	287	214	229	337	120
Red Wing W-2 P-2 ....	C	595	51	470	327	120	-	-	-	-	181	272	-	361	247	197	298	139	163	285	234	206	345	111
Red Wing W-2 P-3 ....	C	738	82	566	402	149	-	-	-	-	190	360	-	486	254	277	351	194	166	381	241	302	384	167
Red Wing W-3 P-1 ....	C	488	51	342	259	69	-	-	-	-	146	182	-	246	204	107	236	74	147	168	191	117	259	69
Red Wing W-3 P-2 ....	C	689	54	427	301	97	-	-	-	-	171	234	-	273	217	160	271	101	169	216	216	146	290	106
Red Wing W-3 P-3 ....	C	649	39	495	374	105	-	-	-	-	211	270	-	391	278	180	335	126	204	272	277	192	369	113
Red Wing W-4 P-1 ....	C	405	39	240	152	74	-	-	-	-	84	137	-	178	111	102	152	69	81	144	114	108	157	72
Red Wing W-4 P-2 ....	C	771	28	555	373	156	-	-	-	-	173	359	-	452	254	277	327	195	166	367	241	286	365	176
Red Wing W-4 P-3 ....	C	806	118	637	449	159	-	-	-	-	194	419	-	519	296	291	392	221	207	412	284	326	433	189
Roscoe Twp. ....	C	443	9	263	181	61	-	-	-	-	89	147	-	208	131	111	162	78	107	139	123	112	171	72
Stanton Twp. ....	C	587	23	319	-	-	109	188	-	-	102	194	-	274	140	149	181	120	116	190	142	162	213	94
Vasa Twp. ....	C	503	19	322	267	44	-	-	-	-	144	168	-	254	207	98	244	64	159	149	209	91	257	52
Wacouta Twp. ....	C	266	22	208	140	61	-	-	-	-	90	112	-	170	98	99	121	75	72	126	94	101	133	68
Wanamingo ....	C	507	20	316	179	117	-	-	-	-	77	208	-	278	104	188	167	123	79	214	98	176	174	123
Wanamingo Twp. ....	C	299	7	192	96	87	-	-	-	-	39	139	-	165	62	116	87	93	44	140	63	118	100	85
Warsaw Twp. ....	C	355	16	190	112	73	-	-	-	-	64	117	-	162	70	109	106	81	72	116	81	101	113	71
Weich Twp. ....	C	391	22	227	147	74	-	-	-	-	91	125	-	187	103	111	127	84	85	134	114	108	126	87

COUNTY: 25 TOTALS:

18407 1202 12290 8290 3127 109 188 - - 4251 7355 - 9992 5725 5656 7551 3959 4367 7347 5761 5726 8265 3548

DISTRICT: 26A TOTALS

18407 1202 12290 8290 3127 109 188 - - 4251 7355 - 9992 5725 5656 7551 3959 4367 7347 5761 5726 8265 3548

% OF VOTERS

9.8 100.0 67.5 25.4 0.9 1.5 - - 34.6 59.8 - 81.3 46.6 46.0 61.4 32.2 35.5 59.8 46.9 46.6 67.2 28.9

**DISTRICT: 268****DISTRICT: 268**

**25 GOODHUE**

Bellechester	C	78	4	53	43	7	-	-	-	-	22	26	31	19	32	16	36	13	27	23	32	16	43	8
Belvidere Twp.	C	305	14	219	137	75	-	-	-	-	38	172	88	123	65	142	109	97	37	167	58	146	112	100
Goodhue	C	393	24	311	196	94	-	-	-	-	99	195	123	168	119	163	170	112	98	191	123	161	184	106
Goodhue Twp.	C	325	9	242	141	85	-	-	-	-	57	166	79	146	76	146	127	98	58	163	83	137	128	91
Lake City	C	351	13	163	98	54	-	-	-	-	40	108	46	106	62	82	88	57	46	105	59	86	90	65
Pine Island	C	1278	67	723	500	192	-	-	-	-	268	405	256	430	349	315	428	251	261	428	335	325	465	228
Pine Island Twp.	C	350	22	236	171	57	-	-	-	-	87	138	90	138	126	97	149	78	88	141	119	108	159	67
Zumbrota P-1	C	647	36	479	313	135	-	-	-	-	121	332	161	297	218	222	273	167	148	299	184	252	295	160
Zumbrota P-2	C	798	42	473	335	119	-	-	-	-	149	299	163	280	228	205	278	161	161	292	214	226	320	136
Zumbrota Twp.	C	347	11	251	173	67	-	-	-	-	85	159	108	136	116	119	148	90	101	142	124	115	165	75
<b>COUNTY: 25 TOTALS:</b>		<b>4872</b>	<b>242</b>	<b>3150</b>	<b>2107</b>	<b>885</b>	<b>-</b>	<b>-</b>	<b>-</b>	<b>-</b>	<b>966</b>	<b>2090</b>	<b>1145</b>	<b>1843</b>	<b>1391</b>	<b>1507</b>	<b>1806</b>	<b>1124</b>	<b>1025</b>	<b>1951</b>	<b>1331</b>	<b>1572</b>	<b>1961</b>	<b>1036</b>

**55 OLMSTED**

New Haven Twp. ....	C	633	21	433	289	129	-	-	-	-	175	212	171	242	218	203	248	159	156	249	199	208	285	129
Oronoco ....	C	382	29	260	153	86	-	-	-	-	86	140	93	156	120	131	146	103	80	165	107	136	161	90
Oronoco Twp. ....	C	923	53	525	331	182	-	-	-	-	192	277	210	290	249	260	248	243	155	354	226	267	305	202
<b>COUNTY: 55 TOTALS:</b>		<b>1918</b>	<b>103</b>	<b>1218</b>	<b>773</b>	<b>397</b>	<b>-</b>	<b>-</b>	<b>-</b>	<b>-</b>	<b>453</b>	<b>629</b>	<b>474</b>	<b>688</b>	<b>587</b>	<b>594</b>	<b>662</b>	<b>505</b>	<b>391</b>	<b>788</b>	<b>532</b>	<b>611</b>	<b>751</b>	<b>421</b>

**79 WABASHA**

Bellechester	P	33	3	32	23	6	-	-	-	-	10	20	24	8	17	12	20	8	14	12	18	10	23	6
Chester Twp.	P	268	12	170	119	48	-	-	-	-	60	108	76	94	69	98	91	74	72	91	77	86	109	56
Elgin	P	372	21	279	178	92	-	-	-	-	85	180	49	230	112	158	147	120	82	177	103	155	172	98
Elgin Twp.	P	338	21	225	148	76	-	-	-	-	78	138	44	180	103	120	118	99	77	139	92	120	134	81
Gillford Twp.	P	252	12	193	122	68	-	-	-	-	40	145	55	134	79	112	96	93	55	129	78	107	109	75
Glasgow Twp.	P	158	5	100	85	15	-	-	-	-	55	43	49	50	65	32	75	23	54	43	65	32	81	15
Greenfield Twp.	P	642	38	501	371	120	-	-	-	-	208	268	160	328	276	197	317	163	222	252	269	195	330	142
Hammond	P	89	14	71	48	20	-	-	-	-	32	35	31	37	40	29	39	26	31	33	41	24	46	19
Highland Twp.	P	239	12	166	133	33	-	-	-	-	106	58	64	101	106	59	109	53	100	62	110	52	132	33
Hyde Park Twp.	P	102	9	64	58	6	-	-	-	-	39	24	42	21	39	25	54	9	34	27	43	19	54	6
Kellogg	P	216	13	182	153	25	-	-	-	-	116	61	89	88	126	47	131	44	114	59	127	43	142	25
Lake Twp.	P	210	11	140	89	48	-	-	-	-	35	99	37	102	53	84	73	64	46	89	57	77	87	45
Lake City P-1	P	827	46	580	392	172	-	-	-	-	187	380	196	378	275	292	340	223	208	358	257	300	369	196
Lake City P-2	P	865	50	588	364	211	-	-	-	-	198	376	210	372	275	300	334	240	215	362	259	306	354	213
Lake City P-3	P	683	42	451	278	162	-	-	-	-	129	312	136	312	220	222	260	177	165	269	205	220	285	115

Mazeppa	P	342	16	246	180	59	-	-	-	-	62	171	90	152	115	124	155	81	95	138	125	103	167	67
Mazeppa Twp.	P	301	12	177	95	81	-	-	-	-	41	134	54	122	67	105	83	93	51	121	66	106	83	88
Milville	P	114	5	71	45	24	-	-	-	-	32	38	17	54	34	36	33	36	25	42	27	39	42	27
Minneiska	P	37	4	27	21	6	-	-	-	-	19	7	17	9	19	7	21	6	16	10	20	5	21	5
Minneiska Twp.	P	88	6	50	40	9	-	-	-	-	24	21	21	28	30	19	35	12	23	24	29	16	35	12
Mount Pleasant Twp.	P	197	9	142	83	57	-	-	-	-	29	110	38	103	48	94	68	72	46	90	45	88	75	63
Oakwood Twp.	P	180	2	101	64	36	-	-	-	-	41	59	31	70	42	57	50	51	39	59	49	48	62	35
Pepin Twp.	P	115	4	71	68	2	-	-	-	-	39	30	32	39	45	25	56	13	51	18	56	11	66	4
Plainview P-1	P	792	61	482	323	149	-	-	-	-	196	270	128	352	248	223	259	206	176	285	205	246	304	161
Plainview P-2	P	553	26	356	209	137	-	-	-	-	133	210	72	280	167	174	193	151	118	223	155	185	197	143
Plainview Twp.	P	276	13	171	104	65	-	-	-	-	51	113	34	136	58	105	88	81	57	108	62	101	97	69
Reads Landing Prec	P	90	9	65	51	12	-	-	-	-	30	32	29	35	41	23	45	18	34	30	39	25	45	17
Wabasha W-1	P	423	14	277	205	67	-	-	-	-	132	136	77	199	143	122	182	90	113	149	155	110	192	77
Wabasha W-2	P	468	21	386	286	95	-	-	-	-	161	215	120	261	209	172	253	127	182	194	221	146	277	102
Wabasha W-3	P	507	29	371	283	73	-	-	-	-	168	178	119	232	202	133	232	120	181	162	207	131	265	79
Watopa Twp.	P	146	3	81	69	11	-	-	-	-	53	27	36	43	54	25	60	19	49	31	57	20	65	15
West Albany Twp.	P	197	7	121	90	29	-	-	-	-	33	82	28	92	54	63	68	48	38	79	56	57	77	38
Zumbro Twp.	P	340	3	154	82	72	-	-	-	-	43	105	45	107	60	91	69	81	41	107	54	93	74	75
Zumbro Falls	P	110	9	80	60	16	-	-	-	-	38	36	46	33	47	31	48	24	38	33	50	20	61	12
COUNTY: 79 TOTALS:		10570	562	7171	4919	2102	-	-	-	-	2703	4221	2296	4782	3538	3416	4202	2745	2862	4005	3479	3296	4632	2256

#### 85 WINONA

Minneiska	P	37	2	30	21	9	-	-	-	-	17	13	12	17	20	9	19	10	16	14	19	11	25	5
COUNTY: 85 TOTALS:		37	2	30	21	9	-	-	-	-	17	13	12	17	20	9	19	10	16	14	19	11	25	5
DISTRICT: 268 TOTALS		17397	909	11569	7820	3393	-	-	-	-	4139	6863	3927	7330	5536	5526	6689	4384	4294	6738	5361	5490	7369	3718
% OF VOTERS			7.9	100.0	67.6	29.3	-	-	-	-	35.8	58.3	33.9	63.4	47.9	47.8	57.8	37.9	37.1	58.2	46.3	47.5	63.7	32.1

VOTES POLLED ON:  
NOVEMBER 4, 1986

#### DISTRICT: 27A

VOTING SYSTEM	VOTER REGISTRATION				U.S. REP DISTRICT 2		U.S. REP DISTRICT		U.S. REP DISTRICT		STATE SEN DISTRICT 27		STATE REP DIST. 27A		GOVERNOR LT. GOV.		SECRETARY OF STATE		STATE AUDITOR		STATE TREASURER		ATTORNEY GENERAL	
	PERSONS REGISTERED	PERSONS OFF REGISTERED	PERSONS OFF DAY	PERSONS VOTING	DAVE JOHNSON	WIN WEBER	DAVE JOHNSON	WIN WEBER	DAVE JOHNSON	WIN WEBER	GARY DECKER	MARION MENNING	NORMAN DEBLIECK	JIM BORRBOOM	PEPPERCH AND	JOHNSON	GRONWIE	DON KENNIG	JOHN DOLLEY	ARNE CARLSSON	MICHAEL MCGRATH	JOHN DREW	HUBERT HUMPHREY	LEW FRIEMAN
	100	10	10	10	10	10	10	10	10	10	10	10	10	10	10	10	10	10	10	10	10	10	10	10
	DFL	IR	DFL	IR	DFL	IR	DFL	IR	DFL	IR	DFL	IR	DFL	IR	DFL	IR	DFL	IR	DFL	IR	DFL	IR	DFL	IR

#### 41 LINCOLN

Alta Vista Twp.	P	151	6	111	71	38	-	-	-	-	73	38	72	38	64	43	78	33	68	42	74	36	76	34
Arco	P	52	4	41	18	21	-	-	-	-	34	7	29	12	18	23	35	5	24	16	23	12	35	5
Ash Lake Twp.	P	128	2	100	67	33	-	-	-	-	76	24	78	20	57	40	77	20	67	30	76	19	80	12
Diamond Lake Twp.	P	127	3	82	45	36	-	-	-	-	45	36	48	32	37	44	51	31	42	39	50	32	58	24
Drammen Twp.	P	126	8	85	49	36	-	-	-	-	55	30	54	29	34	49	54	26	49	31	56	24	65	18
Hansonville Twp.	P	102	4	68	41	27	-	-	-	-	49	18	47	19	33	34	52	13	43	24	44	19	50	16
Hendricks	P	474	28	362	134	220	-	-	-	-	173	182	144	206	107	248	173	171	134	208	144	180	199	147

VOTES POLLED ON:  
NOVEMBER 4, 1986

DISTRICT: 27A

	P VOTING SYSTEM	VOTER REGISTRATION			U.S. REP DISTRICT 2		U.S. REP DISTRICT		U.S. REP DISTRICT		STATE SEN DISTRICT 27		STATE REP DIST. 27A		GOVERNOR LT. GOV.		SECRETARY OF STATE		STATE AUDITOR		STATE TREASURER		ATTORNEY GENERAL	
		P ELECTION DAY REGISTERED PERSONS	T OTAL NUMBER OF PERSONS VOTING	P ERSONS REGISTERED ON ELECTION DAY	D FL	I R	D FL	I R	D FL	I R	D FL	I R	D FL	I R	D FL	I R	D FL	I R	D FL	I R	D FL	I R	D FL	I R
Hendricks Twp. ....	P	125	7	97	62	33	-	-	-	-	63	33	63	30	44	51	70	26	56	38	61	30	77	16
Hope Twp. ....	P	188	11	118	63	55	-	-	-	-	73	44	74	43	43	74	94	23	63	53	80	38	96	22
Ivanhoe ....	P	496	31	382	195	183	-	-	-	-	222	158	215	162	162	209	261	112	201	166	231	131	287	81
Lake Stay Twp. ....	P	98	3	73	49	23	-	-	-	-	59	12	47	25	40	33	61	11	50	22	59	12	62	10
Limestone Twp. ....	P	121	10	103	50	53	-	-	-	-	58	45	61	41	43	60	63	39	55	47	62	38	78	25
Marble Twp. ....	P	129	6	93	56	37	-	-	-	-	67	26	66	27	47	44	68	23	56	32	65	26	78	14
Marshfield Twp. ....	P	159	6	98	49	49	-	-	-	-	68	30	61	37	36	59	65	30	53	41	61	34	77	20
Royal Twp. ....	P	152	8	119	81	37	-	-	-	-	73	45	95	23	56	62	93	25	83	33	86	33	103	15
Shaokatan Twp. ....	P	123	10	96	42	52	-	-	-	-	57	36	51	42	35	58	56	37	44	47	49	43	66	28
Tyler ....	P	836	40	596	276	308	-	-	-	-	354	224	290	286	194	389	365	210	206	299	314	244	422	155
COUNTY: 41 TOTALS:		3587	187	2624	1348	1241	-	-	-	-	1599	988	1495	1072	1050	1520	1716	835	1294	1168	1535	951	1909	642

## 42 LYON

Amiret Twp. ....	P	162	13	139	47	90	-	-	-	-	56	82	59	80	33	105	68	65	47	89	48	87	84	52
Clifton Twp. ....	P	213	12	140	70	70	-	-	-	-	92	48	86	54	54	86	102	36	76	57	78	55	103	31
Coon Creek Twp. ....	P	143	12	112	66	46	-	-	-	-	78	34	63	49	32	80	90	20	53	50	66	36	87	21
Cottonwood ....	P	609	24	432	206	222	-	-	-	-	240	186	224	204	185	239	268	161	176	240	212	201	292	127
Custer Twp. ....	P	178	11	123	67	55	-	-	-	-	66	55	70	52	35	87	82	37	51	68	60	57	81	38
Eidsvold Twp. ....	P	163	7	113	55	57	-	-	-	-	71	42	63	50	40	71	72	41	44	67	53	58	74	36
Fairview Twp. ....	P	317	20	216	115	100	-	-	-	-	133	83	130	86	78	139	149	63	102	110	118	91	156	54
Florence ....	P	41	1	34	13	18	-	-	-	-	18	16	17	13	9	23	16	13	13	16	19	11	21	10
Garvin ....	P	84	7	70	38	29	-	-	-	-	43	22	40	27	27	39	48	20	40	24	41	24	51	17
Ghent ....	P	201	16	155	101	53	-	-	-	-	131	23	106	48	91	56	127	26	100	51	125	22	133	15
Grandview Twp. ....	P	200	11	149	74	74	-	-	-	-	108	40	86	62	63	85	108	36	74	65	87	53	111	29
Island Lake Twp. ....	P	154	11	103	40	61	-	-	-	-	47	54	44	59	39	64	71	32	51	47	57	41	75	27
Lake Marshall Twp. ....	P	332	19	201	91	109	-	-	-	-	128	71	97	97	79	119	118	81	85	114	101	100	137	60
Lucas Twp. ....	P	147	14	125	46	78	-	-	-	-	69	56	60	63	44	81	77	47	48	75	53	69	86	39
Lynd ....	P	137	10	92	46	41	-	-	-	-	61	27	47	39	35	50	55	30	39	46	46	36	61	24
Lynd Twp. ....	P	309	13	193	86	107	-	-	-	-	97	94	88	105	72	119	113	75	66	122	84	97	113	74
Lyons Twp. ....	P	115	5	78	36	41	-	-	-	-	45	33	39	38	30	48	49	26	30	45	35	41	58	20
Marshall W-1 P-1 ....	P	1054	150	336	155	177	-	-	-	-	187	148	162	168	146	180	216	115	142	190	168	155	234	92
Marshall W-1 P-2 ....	P	1423	192	1110	474	612	-	-	-	-	638	458	445	650	420	671	630	451	432	648	494	567	681	392
Marshall W-2 P-1 ....	P	919	95	607	265	328	-	-	-	-	349	254	247	350	203	393	373	219	225	363	261	316	394	199
Marshall W-2 P-2 ....	P	1296	105	880	409	460	-	-	-	-	499	371	379	494	352	516	523	336	345	517	409	439	586	283
Marshall W-3 P-1 ....	P	1165	107	748	347	388	-	-	-	-	441	302	345	395	302	433	471	262	313	410	356	359	494	233

Marshall W-3 P-2	P	988	62	693	343	339	-	-	-	-	412	270	322	361	257	421	441	242	299	382	335	331	468	207
Minneota	P	873	38	626	332	275	-	-	-	-	439	171	363	243	302	292	418	182	296	293	349	231	436	152
Monroe Twp.	P	133	11	118	52	64	-	-	-	-	52	64	59	57	25	93	68	44	44	71	54	59	81	35
Nordland Twp.	P	136	8	103	56	47	-	-	-	-	70	32	68	35	54	48	69	31	58	41	65	33	77	23
Russell	P	242	17	218	115	100	-	-	-	-	131	83	130	83	79	135	147	65	109	104	116	88	156	52
Shelburne Twp.	P	128	4	81	40	41	-	-	-	-	49	32	48	31	27	54	50	29	29	50	46	31	60	19
Sodus Twp.	P	172	8	113	56	54	-	-	-	-	68	42	53	59	33	79	67	41	53	56	58	47	82	27
Stanley Twp.	P	166	15	118	54	62	-	-	-	-	71	46	66	52	53	64	80	36	58	56	59	54	85	30
Taunton	P	104	13	99	73	24	-	-	-	-	83	15	76	21	60	36	82	13	75	20	80	13	93	3
Tracy W-1	P	706	51	589	232	347	-	-	-	-	264	315	255	324	124	461	319	154	195	267	208	249	315	150
Tracy W-2	P	636	56	487	231	245	-	-	-	-	254	226	257	222	132	349	351	224	199	371	218	321	379	196
Vallers Twp.	P	171	8	131	67	61	-	-	-	-	95	36	87	43	57	74	99	30	71	56	80	46	111	17
Westerheim Twp.	P	201	7	139	64	74	-	-	-	-	86	52	65	74	57	82	84	51	67	57	75	56	99	35
<b>COUNTY: 42 TOTALS:</b>		<b>14018</b>	<b>1153</b>	<b>9671</b>	<b>4562</b>	<b>4949</b>	<b>-</b>	<b>-</b>	<b>-</b>	<b>-</b>	<b>5671</b>	<b>3883</b>	<b>4746</b>	<b>4788</b>	<b>3629</b>	<b>5872</b>	<b>6101</b>	<b>3334</b>	<b>4105</b>	<b>5238</b>	<b>4714</b>	<b>4474</b>	<b>6554</b>	<b>2819</b>
<b>DISTRICT: 27A TOTALS</b>		<b>17605</b>	<b>1340</b>	<b>12295</b>	<b>5910</b>	<b>6190</b>	<b>-</b>	<b>-</b>	<b>-</b>	<b>-</b>	<b>7270</b>	<b>4871</b>	<b>6241</b>	<b>5860</b>	<b>4679</b>	<b>7392</b>	<b>7817</b>	<b>4169</b>	<b>5399</b>	<b>6406</b>	<b>6249</b>	<b>5425</b>	<b>8463</b>	<b>3461</b>
<b>% OF VOTERS</b>			<b>10.9</b>	<b>100.0</b>	<b>48.1</b>	<b>50.3</b>	<b>-</b>	<b>-</b>	<b>-</b>	<b>-</b>	<b>59.1</b>	<b>39.6</b>	<b>50.8</b>	<b>47.7</b>	<b>38.1</b>	<b>60.1</b>	<b>63.6</b>	<b>33.9</b>	<b>43.9</b>	<b>52.1</b>	<b>50.8</b>	<b>44.1</b>	<b>68.8</b>	<b>28.1</b>

VOTES POLLED ON:  
NOVEMBER 4, 1986

DISTRICT: 27B

VOTING SYSTEM	VOTER REGISTRATION		U.S. REP DISTRICT 2		U.S. REP DISTRICT		U.S. REP DISTRICT		STATE SEN DISTRICT 27		STATE REP DIST. 27B		GOVERNOR LT. GOV.		SECRETARY OF STATE		STATE AUDITOR		STATE TREASURER		ATTORNEY GENERAL	
	PERSONS REGISTERED	PERSONS VOTING	PERSONS REGISTERED	PERSONS VOTING	PERSONS REGISTERED	PERSONS VOTING	PERSONS REGISTERED	PERSONS VOTING	PERSONS REGISTERED	PERSONS VOTING	PERSONS REGISTERED	PERSONS VOTING	PERSONS REGISTERED	PERSONS VOTING	PERSONS REGISTERED	PERSONS VOTING	PERSONS REGISTERED	PERSONS VOTING	PERSONS REGISTERED	PERSONS VOTING	PERSONS REGISTERED	PERSONS VOTING
	7	105	105	105	105	105	105	105	105	105	105	105	105	105	105	105	105	105	105	105	105	105
	AM	02	02	02	02	02	02	02	02	02	02	02	02	02	02	02	02	02	02	02	02	02
	DFL	IR	DFL	IR	DFL	IR	DFL	IR	DFL	IR	DFL	IR	DFL	IR	DFL	IR	DFL	IR	DFL	IR	DFL	IR

41 LINCOLN

Lake Benton	P	496	18	366	169	194	-	-	-	-	186	178	176	185	128	228	221	134	165	184	185	165	233	122
Lake Benton Twp.	P	123	13	85	46	39	-	-	-	-	52	33	57	28	35	49	57	28	47	38	49	35	60	24
Verdi Twp.	P	123	12	80	36	43	-	-	-	-	46	34	39	40	30	50	51	28	47	32	46	32	52	26
<b>COUNTY: 41 TOTALS:</b>		<b>742</b>	<b>43</b>	<b>531</b>	<b>251</b>	<b>276</b>	<b>-</b>	<b>-</b>	<b>-</b>	<b>-</b>	<b>284</b>	<b>245</b>	<b>272</b>	<b>253</b>	<b>193</b>	<b>327</b>	<b>329</b>	<b>190</b>	<b>259</b>	<b>254</b>	<b>280</b>	<b>232</b>	<b>345</b>	<b>172</b>

42 LYON

Balaton	P	456	13	359	163	190	-	-	-	-	159	196	142	203	66	285	208	141	137	211	147	177	232	117
Rock Lake Twp.	P	159	15	121	60	60	-	-	-	-	65	55	59	59	34	86	74	44	53	63	59	58	77	40
<b>COUNTY: 42 TOTALS:</b>		<b>615</b>	<b>28</b>	<b>480</b>	<b>223</b>	<b>250</b>	<b>-</b>	<b>-</b>	<b>-</b>	<b>-</b>	<b>224</b>	<b>251</b>	<b>201</b>	<b>262</b>	<b>100</b>	<b>371</b>	<b>282</b>	<b>185</b>	<b>190</b>	<b>274</b>	<b>206</b>	<b>235</b>	<b>309</b>	<b>157</b>

51 MURRAY

Cameron Twp.	P	112	3	79	53	26	-	-	-	-	54	24	56	22	40	38	60	18	53	25	53	24	62	16
Chanarambie Twp.	P	155	11	115	61	54	-	-	-	-	70	45	80	34	51	64	71	43	61	50	60	50	78	33
Chandler	P	217	15	170	63	100	-	-	-	-	59	102	75	89	40	124	66	84	55	93	63	84	93	64
Ellsborough Twp.	P	135	3	94	55	39	-	-	-	-	56	37	62	32	42	51	64	30	55	36	67	21	75	18
Lake Wilson	P	230	10	160	90	70	-	-	-	-	113	46	99	60	91	67	113	43	92	63	99	51	112	42

VOTES POLLED ON:  
NOVEMBER 4, 1986

DISTRICT: 27B

COUNTY: 51 TOTALS:

### 53 NOBLES

Adrian	C	654	42	458	274	157	-	-	-	-	274	160	255	172	241	171	304	116	269	159	288	123	354	79
Ellsworth	C	310	12	178	88	79	-	-	-	-	99	68	70	97	69	85	101	53	85	69	86	63	119	43
Grand Prairie Twp.	C	126	9	80	37	41	-	-	-	-	41	36	44	34	33	38	49	22	47	26	41	31	55	21
Leota Twp.	C	349	15	255	106	134	-	-	-	-	98	149	168	78	89	140	137	86	113	117	124	101	168	71
Lismore	C	164	7	117	72	38	-	-	-	-	78	31	77	32	66	36	82	21	78	27	80	20	93	15
Lismore Twp.	C	122	5	84	58	22	-	-	-	-	60	20	63	18	42	35	66	13	61	21	64	15	79	4
Westside Twp.	C	100	8	63	39	22	-	-	-	-	36	26	44	18	39	21	53	9	45	17	48	10	57	5
COUNTY: 53 TOTALS:		1825	98	1235	674	493	-	-	-	-	686	490	721	449	579	526	792	320	698	436	731	363	925	238

### 59 PIPESTONE

Aetna Twp.	P	151	7	105	60	44	-	-	-	-	68	36	74	31	45	59	71	33	65	39	71	32	86	18
Altona Twp.	P	119	4	61	32	29	-	-	-	-	40	21	42	19	27	34	39	22	36	25	36	23	45	15
Burke Twp.	P	136	7	99	40	59	-	-	-	-	43	54	60	39	28	71	58	41	39	59	49	50	64	33
Eden Twp.	P	176	4	122	69	52	-	-	-	-	74	48	83	38	59	63	84	35	70	47	74	40	89	28
Edgerton	P	652	42	537	161	366	-	-	-	-	176	357	300	231	150	371	243	272	158	357	192	317	313	209
Elmer Twp.	P	178	8	120	57	61	-	-	-	-	62	58	74	41	53	64	81	33	60	54	71	43	84	31
Fountain Prairie	P	112	1	77	52	25	-	-	-	-	60	17	60	17	28	49	53	24	51	25	53	20	61	13
Grange Twp.	P	141	5	108	55	52	-	-	-	-	55	47	61	47	38	69	61	46	51	55	60	47	69	38
Gray Twp.	P	129	3	87	48	38	-	-	-	-	55	30	47	40	41	46	60	26	46	40	46	40	60	26
Hatfield	P	33	5	27	9	18	-	-	-	-	19	6	8	19	11	15	12	13	9	17	13	12	16	11
Holland	P	149	5	108	59	45	-	-	-	-	66	36	69	34	48	51	73	29	66	37	69	30	75	25
Ihlen	P	55	2	49	29	20	-	-	-	-	39	10	36	12	28	19	39	8	26	20	31	16	44	3
Jasper	P	335	7	263	118	139	-	-	-	-	156	101	117	140	122	129	171	76	135	110	153	93	189	65
Osborne Twp.	P	211	9	162	38	123	-	-	-	-	42	117	86	76	25	137	67	93	60	100	60	99	91	69
Pipestone W-1 P-1	P	572	26	380	208	165	-	-	-	-	242	132	228	149	178	191	254	115	206	159	233	129	276	94
Pipestone W-1 P-2	P	476	37	348	147	197	-	-	-	-	197	143	165	178	157	188	198	143	169	168	165	166	224	119
Pipestone W-1 P-3	P	552	27	459	209	245	-	-	-	-	252	200	214	240	191	259	263	185	198	248	225	217	295	154
Pipestone W-2 P-1	P	380	66	296	150	138	-	-	-	-	163	124	157	135	135	146	176	106	143	141	160	113	192	90
Pipestone W-2 P-2	P	486	19	368	146	217	-	-	-	-	205	155	175	189	144	220	176	186	150	207	162	180	221	134
Rock Twp.	P	109	8	69	42	27	-	-	-	-	42	26	52	17	28	39	44	24	46	23	44	24	48	18
Ruthon	P	182	14	144	83	58	-	-	-	-	92	51	91	51	50	89	93	46	84	52	87	46	111	27
Sweet Twp.	P	222	10	185	108	75	-	-	-	-	123	59	106	77	99	85	129	53	102	78	120	56	138	45

VOTING SYSTEM	VOTER REGISTRATION			U.S. REP DISTRICT 2		U.S. REP DISTRICT		U.S. REP DISTRICT		STATE SEN DISTRICT 27		STATE REP DIST. 27B		GOVERNOR LT. GOV.		SECRETARY OF STATE		STATE AUDITOR		STATE TREASURER		ATTORNEY GENERAL	
	PERSONS REGISTERED	PERSONS OFF	TOTAL NUMBER VOTING	DAVE JOHNSON	VIN WEBER	DFL	IR	DFL	IR	DFL	IR	DFL	IR	DFL	IR	DFL	IR	DFL	IR	DFL	IR	DFL	IR
P	167	5	125	52	72	-	-	-	-	40	85	76	49	32	91	66	56	57	63	60	58	84	41
P	122	5	86	45	40	-	-	-	-	52	34	53	33	23	61	64	21	44	40	52	29	67	18
	1138	52	829	419	401	-	-	-	-	444	373	501	319	319	496	504	295	417	370	454	317	571	232





VOTES POLLED ON:  
NOVEMBER 4, 1986

## DISTRICT: 28A

432

	VOTING SYSTEM	VOTER REGISTRATION			U.S. REP DISTRICT 2		U.S. REP DISTRICT		U.S. REP DISTRICT		STATE SEN DISTRICT 28		STATE REP DIST. 28A		GOVERNOR LT. GOV.		SECRETARY OF STATE		STATE AUDITOR		STATE TREASURER		ATTORNEY GENERAL	
		PERSONS	REGISTERED	TOTAL NUMBER OF VOTING PERSONS	DAVE	VIN	DFL	IR	DFL	IR	DFL	IR	DFL	IR	DFL	IR	DFL	IR	DFL	IR	DFL	IR	DFL	IR
Rose Hill Twp. ....	P	132	9	90	48	42	-	-	-	-	45	44	57	32	47	43	53	35	47	42	52	36	61	26
Southbrook Twp. ....	P	79	4	49	36	13	-	-	-	-	34	15	34	15	25	23	42	6	35	14	37	12	43	5
Storden ....	P	232	9	137	57	71	-	-	-	-	41	94	53	82	51	83	76	55	56	76	57	73	90	43
Storden Twp. ....	P	173	7	110	52	58	-	-	-	-	49	61	51	58	42	67	68	41	52	57	59	49	65	45
Westbrook ....	P	657	39	480	210	262	-	-	-	-	226	243	252	218	173	294	276	189	199	262	235	220	308	158
Westbrook Twp. ....	P	194	19	142	75	64	-	-	-	-	68	71	83	56	52	86	97	40	75	57	83	51	107	31
<b>COUNTY: 17 TOTALS:</b>		<b>1783</b>	<b>89</b>	<b>1229</b>	<b>580</b>	<b>628</b>	-	-	-	-	<b>564</b>	<b>646</b>	<b>654</b>	<b>556</b>	<b>476</b>	<b>731</b>	<b>744</b>	<b>454</b>	<b>558</b>	<b>635</b>	<b>637</b>	<b>546</b>	<b>826</b>	<b>376</b>

## 51 MURRAY

Avoca .....	P	114	5	82	57	24	-	-	-	-	63	18	61	21	37	40	63	14	50	28	58	19	58	19
Belfast Twp. ....	P	126	7	96	46	48	-	-	-	-	68	25	79	14	41	51	69	22	53	37	53	34	69	20
Bondin Twp. ....	P	228	24	189	122	67	-	-	-	-	123	65	149	40	96	86	139	43	114	65	118	55	151	33
Currie .....	P	184	20	159	97	61	-	-	-	-	111	46	105	49	57	99	114	37	97	46	100	43	125	27
Des Moines River .....	P	134	11	122	71	51	-	-	-	-	83	39	80	41	46	73	94	26	70	50	83	37	103	16
Dovray Township .....	P	205	6	162	107	55	-	-	-	-	111	51	109	53	64	98	128	32	103	59	122	39	125	36
Fenton Twp. ....	P	136	5	104	55	48	-	-	-	-	54	46	57	45	33	69	66	33	51	48	56	43	72	29
Fulda .....	P	773	51	625	369	247	-	-	-	-	428	180	481	135	344	263	460	144	369	223	398	183	487	113
Hadley .....	P	81	4	65	41	22	-	-	-	-	51	11	40	20	32	29	53	7	44	15	46	12	54	8
Holly Twp. ....	P	113	3	89	27	62	-	-	-	-	51	37	42	47	16	73	53	36	43	45	49	39	62	26
Iona .....	P	125	6	94	59	34	-	-	-	-	70	22	78	16	52	38	70	18	68	19	68	16	77	14
Iona Twp. ....	P	120	14	101	72	29	-	-	-	-	82	19	91	10	58	43	86	14	76	21	80	18	89	10
Lake Sarah Twp. ....	P	181	13	136	64	71	-	-	-	-	103	33	72	61	47	87	94	39	60	70	74	56	97	37
Leeds Twp. ....	P	167	7	109	52	55	-	-	-	-	69	38	77	32	38	69	70	36	52	50	63	38	77	28
Lime Lake Twp. ....	P	149	16	111	59	52	-	-	-	-	71	39	70	40	51	59	82	27	67	42	68	40	83	25
Lowville Twp. ....	P	150	6	101	52	45	-	-	-	-	53	43	48	51	34	65	68	30	45	51	48	48	69	27
Mason Twp. ....	P	191	11	152	78	73	-	-	-	-	104	48	83	68	49	101	96	50	78	66	88	57	108	40
Murray Twp. ....	P	150	2	113	63	49	-	-	-	-	75	37	76	35	41	70	71	35	65	44	71	35	83	26
Shetek Twp. ....	P	169	15	146	81	62	-	-	-	-	105	40	75	65	40	102	102	36	74	67	84	56	102	38
Slayton .....	P	1528	112	1256	608	636	-	-	-	-	805	440	670	571	542	686	863	351	642	565	709	474	912	307
Slayton Twp. ....	P	214	15	184	83	101	-	-	-	-	114	69	96	87	74	107	128	54	98	84	101	79	131	51
<b>COUNTY: 51 TOTALS:</b>		<b>5238</b>	<b>353</b>	<b>4196</b>	<b>2263</b>	<b>1892</b>	-	-	-	-	<b>2794</b>	<b>1346</b>	<b>2639</b>	<b>1501</b>	<b>1792</b>	<b>2308</b>	<b>2969</b>	<b>1084</b>	<b>2319</b>	<b>1695</b>	<b>2537</b>	<b>1421</b>	<b>3134</b>	<b>930</b>

## 53 NOBLES

Bigelow .....	C	144	18	112	58	47	-	-	-	-	65	37	56	49	60	37	66	34	65	39	59	37	74	29
Bigelow Twp. ....	C	250	18	201	81	116	-	-	-	-	87	107	74	123	79	104	104	87	85	108	93	99	124	73
Bloom Twp. ....	C	117	12	90	64	24	-	-	-	-	63	20	72	15	49	35	73	13	63	21	70	14	73	14



VOTES POLLED ON:  
NOVEMBER 4, 1986

DISTRICT: 28B

434

	VOTING SYSTEM	VOTER REGISTRATION					U.S. REP DISTRICT 2		U.S. REP DISTRICT		U.S. REP DISTRICT		STATE SEN DISTRICT 28		STATE REP DIST. 28B		GOVERNOR LT. GOV.		SECRETARY OF STATE		STATE AUDITOR		STATE TREASURER		ATTORNEY GENERAL	
		PERSONS REGISTERED	PERSONS REGISTERED ON ELECTION DAY	TOTAL NUMBER OF PERSONS VOTING	DAVE JOHNSON	VIN WEBER	DFL	IR	DFL	IR	DFL	IR	DFL	IR	DFL	IR	DFL	IR	DFL	IR	DFL	IR	DFL	IR	DFL	IR
Carson Twp. ....	P	248	12	165	59	102	-	-	-	-	-	-	51	112	59	101	57	107	85	72	54	103	66	89	102	54
Dale Twp. ....	P	150	5	106	65	41	-	-	-	-	-	-	56	50	62	44	57	47	90	16	65	39	76	27	90	15
Delton Twp. ....	P	109	8	76	35	41	-	-	-	-	-	-	30	43	35	40	27	48	41	34	33	42	40	34	45	28
Germantown Twp. ....	P	180	5	115	38	75	-	-	-	-	-	-	34	80	35	79	25	90	58	53	35	76	41	69	69	40
Great Bend Twp. ....	P	456	17	299	156	121	-	-	-	-	-	-	172	122	166	131	167	130	219	80	162	129	166	121	224	71
Jeffers ....	P	293	9	184	103	77	-	-	-	-	-	-	87	95	94	86	76	103	126	53	89	87	103	71	136	41
Lakeside Twp. ....	P	200	6	124	59	63	-	-	-	-	-	-	66	58	65	58	65	58	83	40	49	71	63	56	84	38
Midway Twp. ....	P	232	12	143	46	97	-	-	-	-	-	-	47	96	55	88	38	105	72	70	41	102	48	94	81	59
Mountain Lake P-1 ....	P	837	42	544	166	358	-	-	-	-	-	-	189	341	209	322	155	373	238	279	161	348	187	311	274	237
Mountain Lake P-2 ....	P	600	35	377	140	223	-	-	-	-	-	-	142	223	151	218	123	239	181	176	128	226	134	213	214	145
Mountain Lake Twp. ....	P	172	13	109	50	57	-	-	-	-	-	-	56	53	50	59	45	62	64	43	46	62	51	56	63	42
Selma Twp. ....	P	224	5	116	43	73	-	-	-	-	-	-	51	64	51	63	45	71	70	44	45	69	58	53	73	39
Springfield Twp. ....	P	127	6	72	46	24	-	-	-	-	-	-	47	25	46	23	41	30	53	17	45	26	52	18	60	10
Windom W-1 P-1 ....	P	823	53	546	247	287	-	-	-	-	-	-	248	291	212	325	263	275	331	200	218	313	271	247	381	157
Windom W-1 P-2 ....	P	696	76	466	212	250	-	-	-	-	-	-	226	236	193	269	226	239	309	151	176	282	239	215	327	136
Windom W-2 P-1 ....	P	689	54	404	214	181	-	-	-	-	-	-	193	204	207	194	203	183	265	132	193	198	218	165	290	106
Windom W-2 P-2 ....	P	734	60	486	278	203	-	-	-	-	-	-	299	184	216	264	271	208	342	140	254	221	299	170	376	99
COUNTY: 17 TOTALS:		7191	431	4598	2086	2404	-	-	-	-	-	-	2122	2418	2039	2491	2004	2507	2802	1680	1921	2521	2258	2114	3088	1379

## 32 JACKSON

Alba Twp. ....	P	145	9	99	67	32	-	-	-	-	-	-	68	31	68	31	65	34	80	19	68	31	70	29	81	18
Alpha ....	P	101	3	68	41	27	-	-	-	-	-	-	43	22	44	24	32	36	55	11	42	23	48	14	58	10
Belmont Twp. ....	P	161	6	122	62	60	-	-	-	-	-	-	67	54	66	56	66	56	82	40	64	57	73	47	94	28
Christiania Twp. ....	P	212	18	158	111	46	-	-	-	-	-	-	110	48	105	52	102	56	129	29	105	53	115	43	131	24
Delafield Twp. ....	P	167	16	139	81	57	-	-	-	-	-	-	92	47	77	62	89	50	111	26	89	47	98	38	116	23
Des Moines Twp. ....	P	206	20	159	81	75	-	-	-	-	-	-	84	73	88	71	79	78	111	46	80	77	91	65	112	44
Enterprise Twp. ....	P	183	10	140	75	62	-	-	-	-	-	-	74	62	88	49	69	66	104	32	67	66	86	47	108	28
Ewington Twp. ....	P	171	18	122	77	45	-	-	-	-	-	-	79	43	80	42	68	52	91	31	77	43	89	31	97	23
Heron Lake ....	P	463	33	338	224	108	-	-	-	-	-	-	214	115	221	110	222	101	255	66	216	104	240	80	275	51
Heron Lake Twp. ....	P	250	12	151	99	51	-	-	-	-	-	-	100	49	93	56	70	77	112	36	95	50	101	44	125	23
Hunter Twp. ....	P	190	11	146	79	66	-	-	-	-	-	-	89	56	80	65	84	59	99	45	84	57	90	54	109	37
Jackson W-1 P-1 ....	P	374	37	236	112	123	-	-	-	-	-	-	128	106	130	105	109	125	155	79	122	109	127	103	164	68
Jackson W-1 P-2 ....	P	544	59	404	172	228	-	-	-	-	-	-	186	213	173	228	168	223	215	183	152	239	177	211	234	161
Jackson W-2 P-1 ....	P	664	45	398	210	187	-	-	-	-	-	-	225	159	198	189	184	192	253	138	165	195	195	176	283	100
Jackson W-2 P-2 ....	P	495	39	354	189	164	-	-	-	-	-	-	195	158	155	197	180	170	221	130	175	178	197	151	243	105
Kimball Twp. ....	P	129	5	93	56	37	-	-	-	-	-	-	69	24	72	21	59	33	77	16	57	35	70	23	81	10
La Crosse Twp. ....	P	122	3	89	58	31	-	-	-	-	-	-	65	24	57	32	47	41	70	19	59	29	67	20	77	11

Lakefield P-1	P	487	46	377	207	161	-	-	-	222	142	203	165	179	176	234	127	201	155	215	140	259	102
Lakefield P-2	P	592	45	398	222	169	-	-	-	240	149	219	172	194	184	249	132	209	168	230	145	285	98
Middletown Twp.	P	164	8	105	59	46	-	-	-	73	32	72	33	63	40	83	21	67	31	75	22	84	17
Minneota Twp.	P	188	8	133	82	50	-	-	-	85	48	82	51	74	56	92	38	82	49	89	41	103	28
Okabena	P	148	4	113	64	47	-	-	-	63	48	56	55	56	48	82	26	64	46	65	41	83	24
Petersburg Twp.	P	221	10	142	66	75	-	-	-	75	67	70	72	59	82	87	53	69	69	79	63	100	41
Rost Twp.	P	156	4	113	59	53	-	-	-	58	55	59	54	52	58	72	41	59	51	66	44	83	29
Round Lake Twp.	P	140	5	87	58	29	-	-	-	54	33	64	23	53	34	67	19	55	31	58	27	74	13
Sioux Valley Twp.	P	153	4	83	50	32	-	-	-	49	33	42	40	35	48	59	23	44	37	56	26	63	19
Weimer Twp.	P	122	5	90	38	52	-	-	-	41	48	39	50	35	55	61	28	42	48	52	38	64	25
West Heron Lake Twp.	P	108	6	85	52	32	-	-	-	50	35	50	34	39	45	63	20	47	35	57	26	65	17
Wilder	P	70	5	57	42	15	-	-	-	44	13	40	16	29	26	46	10	20	7	43	12	45	12
Wisconsin Twp.	P	159	12	116	51	65	-	-	-	61	53	58	58	45	70	80	36	54	60	64	50	83	31

COUNTY: 32 TOTALS: 7285 506 5115 2844 2225 - - - - 3003 2040 2849 2213 2606 2371 3495 1520 2730 2180 3083 1851 3779 1220

## 46 MARTIN

Cedar Twp.	C	154	9	126	63	61	-	-	-	68	55	89	35	63	57	81	45	58	68	76	48	87	37
Elm Creek Twp.	C	98	11	88	38	47	-	-	-	44	41	53	34	39	47	52	35	38	49	44	41	55	30
Fox Lake Twp.	C	190	13	132	49	77	-	-	-	56	69	78	51	66	59	77	50	49	79	66	61	85	45
Galena Twp.	C	163	4	130	44	79	-	-	-	55	70	71	55	63	61	83	42	47	75	60	62	82	40
Ormsby	C	40	2	28	9	17	-	-	-	8	19	16	11	6	21	13	14	11	17	10	18	19	9
Trimont W-1	C	486	28	356	150	192	-	-	-	167	172	223	125	166	165	219	124	145	193	180	156	239	108

COUNTY: 46 TOTALS: 1131 67 860 353 473 - - - - 398 426 530 311 403 410 525 310 348 481 436 386 567 269

## 83 WATONWAN

Adrian Twp.	C	161	5	111	53	56	-	-	-	46	54	61	46	41	69	64	41	48	55	50	48	78	29
Butterfield	C	331	20	233	83	131	-	-	-	81	127	110	101	90	122	119	92	80	129	85	117	135	77
Butterfield Twp.	C	187	3	127	33	87	-	-	-	42	74	48	71	42	75	59	61	38	80	42	74	61	59
Darfur	C	98	0	72	25	43	-	-	-	25	40	34	35	23	47	33	38	26	45	27	42	38	31
Long Lake Twp.	C	247	12	198	88	105	-	-	-	94	93	121	69	86	103	112	78	87	106	93	98	136	58
Nelson Twp.	C	213	12	169	85	74	-	-	-	84	66	88	68	81	76	103	55	76	81	92	63	118	43
Odin	C	107	4	91	23	57	-	-	-	23	55	36	46	34	47	44	38	27	56	30	52	53	30
Odin Twp.	C	148	8	114	44	68	-	-	-	47	63	62	49	44	67	67	45	38	72	49	59	72	40
Ormsby	C	71	0	52	20	28	-	-	-	23	22	23	25	13	32	23	24	20	26	20	26	26	20

COUNTY: 83 TOTALS: 1563 64 1167 454 649 - - - - 465 584 583 510 454 638 624 472 440 650 488 579 717 387

DISTRICT: 288 TOTALS 17170 1068 11740 5737 5751 - - - - 5988 5478 6001 5525 5467 5926 7446 3982 5439 5832 6265 4930 8151 3255  
% OF VOTERS 9.1 100.0 48.9 49.0 - - - - 51.0 46.7 51.1 47.1 46.6 50.5 63.4 33.9 46.3 49.7 53.4 42.0 69.4 27.7

**DISTRICT: 29A**

46 MARTIN

83 WATONWAN

Antrim Twp. ....	C	214	5	147	48	96	-	-	-	-	70	75	50	93	44	92	74	67	42	98	55	85	93	47
Feldton Twp. ....	C	144	1	98	57	36	-	-	-	-	69	27	61	33	47	48	63	30	53	41	58	35	74	19

La Salle	C	71	7	65	37	21	-	-	-	-	42	18	34	22	33	25	39	22	26	34	33	25	43	17
Lewisville	C	171	4	110	34	61	-	-	-	-	57	40	43	52	39	52	61	35	33	60	41	49	68	29
Madella P-1	C	768	70	554	246	282	-	-	-	-	313	217	258	249	272	257	347	173	194	328	282	238	403	124
Madella P-2	C	463	29	296	144	129	-	-	-	-	173	105	150	109	130	141	174	93	114	157	143	110	194	80
Madella Twp.	C	231	11	167	66	98	-	-	-	-	91	70	66	94	72	88	85	78	57	104	76	82	98	64
Riverdale Twp.	C	236	4	170	81	85	-	-	-	-	103	63	84	70	79	85	121	44	80	86	94	66	128	39
Rosendale Twp.	C	227	14	199	100	94	-	-	-	-	114	81	102	93	93	99	134	59	81	115	103	87	139	56
St. James W-1 P-1	C	465	13	342	136	191	-	-	-	-	178	150	153	170	149	171	197	127	118	206	147	170	202	126
St. James W-1 P-2	C	345	22	234	120	105	-	-	-	-	128	96	127	88	120	92	151	70	109	114	131	83	167	60
St. James W-1 P-3	C	507	24	348	162	172	-	-	-	-	198	136	183	143	174	154	213	114	145	183	165	158	225	102
St. James W-2 P-1	C	450	16	321	137	170	-	-	-	-	180	127	137	163	143	155	183	117	112	190	135	160	209	97
St. James W-2 P-2	C	353	16	241	100	123	-	-	-	-	145	80	123	99	123	98	139	89	107	120	120	99	160	70
St. James W-2 P-3	C	513	28	394	168	209	-	-	-	-	230	147	200	169	188	184	258	111	156	215	186	177	269	111
St. James Twp. P-1	C	72	6	53	20	30	-	-	-	-	25	24	21	25	17	33	28	20	20	28	23	25	31	18
St. James Twp. P-2	C	135	4	105	52	49	-	-	-	-	63	34	61	39	51	50	72	28	47	51	54	42	75	26
South Branch Twp.	C	192	7	152	36	104	-	-	-	-	62	82	39	100	54	89	72	70	30	110	42	93	81	62
COUNTY: 83 TOTALS:		5557	281	3996	1744	2055	-	-	-	-	2241	1572	1892	1811	1828	1913	2411	1347	1524	2240	1868	1784	2659	1147
DISTRICT: 29A TOTALS		17172	1011	12339	5096	6729	-	-	-	-	6463	5438	5557	6217	5156	6472	7084	4697	4359	7380	5544	5957	7759	4106
% OF VOTERS			8.2	100.8	41.3	54.5	-	-	-	-	52.4	44.1	45.0	50.4	41.8	52.5	57.4	38.1	35.3	59.8	44.9	48.3	62.9	33.3

VOTES POLLED ON:  
NOVEMBER 4, 1986

DISTRICT: 29B

VOTING SYSTEM	VOTER REGISTRATION				U.S. REP DISTRICT 1		U.S. REP DISTRICT 2		U.S. REP DISTRICT		STATE SEN DISTRICT 29		STATE REP DIST. 29B		GOVERNOR LT. GOV.		SECRETARY OF STATE		STATE AUDITOR		STATE TREASURER		ATTORNEY GENERAL		
	PERSONS REGISTERED	PERSONS OFF REGISTERED	TOTAL ELECTION DAY	PERSONS VOTING	PAUL GRAY	TROTTER	DAVE JOHNSON	VIN WEEBER	DFL	IR	TRACY BLACKMAN	LOREN LEE	KALIS RADDY	HARRISON	PERKINS AND	JUDAMAN AND	JOHNSON	JOHN ARNOLD	DON KENNIG	JOHN DODDLEY	CARLSON	MICHAEL MC BRATH	JOHN DREW	HUBERT HUMPHREY	LEW FREEMAN
C P C P C P C	361	13	265	170	74	-	-	-	-	-	98	151	158	88	77	162	131	114	73	177	99	143	154	99	
	178	6	109	82	26	-	-	-	-	-	70	38	80	28	42	64	65	41	49	57	61	42	75	32	
	800	64	590	467	104	-	-	-	-	-	382	186	436	133	309	234	387	162	275	294	350	208	446	128	
	187	5	108	81	26	-	-	-	-	-	65	43	78	30	50	58	73	35	40	67	57	49	71	37	
	264	2	175	125	42	-	-	-	-	-	83	85	106	62	57	110	100	58	54	114	74	85	111	57	
	194	10	139	107	30	-	-	-	-	-	67	70	89	46	61	75	93	39	52	82	70	62	94	40	
	1984	100	1386	1032	302	0	0	-	-	-	765	573	947	387	596	703	849	449	543	791	711	589	951	393	

22 FARIBAULT

Barber Twp.	P	228	12	166	-	-	72	93	-	-	105	61	128	38	87	79	107	58	72	94	98	66	124	41
Blue Earth W-1	P	890	42	673	-	-	263	403	-	-	326	346	450	217	290	376	378	285	229	428	295	355	406	250
Blue Earth W-2	P	886	29	701	-	-	264	426	-	-	370	327	476	215	285	403	399	289	213	471	310	350	455	231
Blue Earth W-3	P	775	39	549	-	-	214	312	-	-	307	238	397	146	265	264	349	180	223	301	273	237	381	146
Blue Earth Twp.	P	312	12	230	-	-	90	140	-	-	130	100	166	64	107	122	144	86	83	141	116	106	153	76

VOTES POLLED ON:  
NOVEMBER 4, 1986

DISTRICT: 298

438

	VOTING SYSTEM	VOTER REGISTRATION			U.S. REP DISTRICT 1		U.S. REP DISTRICT 2		U.S. REP DISTRICT		STATE SEN DISTRICT 29		STATE REP DIST. 298		GOVERNOR LT. GOV.		SECRETARY OF STATE		STATE AUDITOR		STATE TREASURER		ATTORNEY GENERAL	
		PERSONS REGISTERED	PERSONS OFF	PERSONS REGISTERED ON DAY	PAUL	GRADWE	DAVE	JOHNSON	WEBER	DAVE	TRACY	BECKMAN	LEIN	HENRY	SWENSON	JOHNSON	PERPICH	JOHNSON	DOOLEY	ARNE	JOHNSON	DOOLEY	LEW	FRANKMAN
Bricelyn	P	300	10	249	-	-	146	92	-	-	206	41	225	23	156	85	192	48	129	107	166	67	200	43
Brush Creek Twp.	P	174	9	147	-	-	73	72	-	-	116	30	131	14	87	59	110	34	68	76	108	34	127	15
Clark Twp.	P	248	4	180	-	-	76	99	-	-	129	51	129	50	96	80	123	53	75	101	113	62	130	44
Delavan	P	164	6	127	-	-	45	77	-	-	75	51	89	35	53	70	76	49	40	81	56	66	82	43
Delavan Twp.	P	170	5	106	-	-	41	64	-	-	57	49	72	33	43	62	57	46	40	64	47	57	65	38
Dunbar Twp.	P	216	6	135	-	-	55	77	-	-	91	44	89	45	62	71	81	51	46	87	63	68	92	37
Easton	P	179	4	125	-	-	67	56	-	-	106	18	115	10	76	44	99	22	67	52	83	30	111	12
Elmore	P	491	20	356	-	-	178	169	-	-	189	165	245	102	149	196	219	118	129	202	184	144	234	104
Elmore Twp.	P	188	5	124	-	-	60	63	-	-	64	60	96	28	46	67	77	45	45	75	61	58	80	41
Emerald Twp.	P	196	6	150	-	-	54	95	-	-	83	67	98	52	57	90	79	68	41	105	62	84	90	56
Foster Twp.	P	215	5	155	-	-	67	85	-	-	107	47	114	38	84	70	101	52	51	101	92	58	107	44
Frost	P	157	9	142	-	-	62	78	-	-	100	41	101	40	69	72	92	45	51	87	76	59	94	44
Jo Daviess Twp.	P	208	11	156	-	-	68	85	-	-	94	62	117	39	83	70	92	61	65	87	78	76	102	50
Kiester	P	383	18	306	-	-	159	139	-	-	203	96	230	72	186	115	227	70	152	144	187	103	230	68
Kiester Twp.	P	217	8	151	-	-	90	57	-	-	107	43	131	19	102	46	121	28	82	66	106	42	125	22
Lura Twp.	P	168	4	113	-	-	52	61	-	-	70	43	78	35	43	69	68	43	43	68	56	53	80	32
Minnesota Lake	P	430	15	339	-	-	141	191	-	-	223	114	264	73	157	174	242	93	152	180	187	139	252	80
Minnesota Lake Twp.	P	144	6	93	-	-	38	54	-	-	68	24	70	23	45	44	62	29	39	52	60	31	70	23
Pilot Grove Twp.	P	148	3	113	-	-	42	70	-	-	57	56	77	36	38	75	64	49	39	74	52	59	70	43
Prescott Twp.	P	154	5	122	-	-	52	70	-	-	76	46	85	37	58	63	81	39	48	71	74	46	88	32
Rome Twp.	P	146	3	110	-	-	42	65	-	-	77	31	78	29	45	63	67	39	39	67	55	48	78	30
Seely Twp.	P	185	3	148	-	-	89	59	-	-	106	39	127	20	93	54	116	30	86	61	103	41	125	22
Verona Twp.	P	294	4	212	-	-	79	132	-	-	100	112	149	60	71	139	111	100	71	140	90	118	129	81
Walnut Lake Twp.	P	165	6	132	-	-	76	54	-	-	108	23	109	23	80	49	94	36	69	61	90	37	104	23
Walters	P	67	8	52	-	-	31	21	-	-	40	12	44	6	33	18	43	9	30	19	36	13	44	8
Wells	P	1675	45	1061	-	-	477	547	-	-	732	320	826	222	559	473	706	318	378	654	570	414	765	260
Winnnebago	P	1016	32	699	-	-	223	467	-	-	321	370	435	252	274	410	353	327	237	440	297	378	400	287
Winnnebago Twp.	P	149	3	88	-	-	33	54	-	-	44	44	69	19	37	48	44	43	27	60	42	45	60	28
COUNTY: 22 TOTALS:		11338	397	8210	0	0	3519	4527	-	-	4987	3171	6010	2117	3916	4120	5174	2843	3159	4817	4286	3544	5653	2354
24 FREEBORN																								
Carlston Twp.	C	239	13	147	107	34	-	-	-	-	78	59	101	38	66	67	86	52	53	86	79	57	104	37
Freeborn	C	210	12	145	128	16	-	-	-	-	110	32	121	22	64	68	107	32	67	77	84	53	115	29
Freeborn Twp.	C	231	9	141	113	20	-	-	-	-	101	31	108	26	76	51	102	30	71	65	93	37	116	20
Hartland	C	220	13	134	108	20	-	-	-	-	99	29	100	28	69	51	89	34	69	53	81	38	100	26
Hartland Twp.	C	202	7	136	99	25	-	-	-	-	84	39	89	35	71	57	87	39	70	58	82	39	92	36
COUNTY: 24 TOTALS:		1102	54	703	555	115	0	0	-	-	472	190	519	149	346	294	471	187	330	339	419	224	527	148

# 46 MARTIN

Center Creek Twp. ....	C	199	4	131	-	-	51	76	-	-	66	62	84	42	45	81	69	58	36	88	55	69	74	54
Granada .....	C	194	10	142	-	-	56	78	-	-	73	61	84	52	63	70	87	51	52	87	75	62	95	44
Nashville Twp. ....	C	147	3	97	-	-	36	57	-	-	38	57	55	38	35	55	47	46	35	58	40	53	59	36
Pleasant Prairie .....	C	203	2	126	-	-	52	70	-	-	74	50	86	36	44	74	71	52	46	78	62	60	75	48
<b>COUNTY: 46 TOTALS:</b>		<b>743</b>	<b>19</b>	<b>496</b>	<b>0</b>	<b>0</b>	<b>195</b>	<b>281</b>	<b>-</b>	<b>-</b>	<b>251</b>	<b>230</b>	<b>309</b>	<b>168</b>	<b>187</b>	<b>280</b>	<b>274</b>	<b>207</b>	<b>169</b>	<b>311</b>	<b>232</b>	<b>244</b>	<b>303</b>	<b>182</b>

# 81 WASECA

Byron Twp. ....	P	185	5	132	98	33	-	-	-	-	89	41	75	52	67	65	88	43	63	63	74	54	101	28
Freedom Twp. ....	P	275	5	174	115	58	-	-	-	-	92	79	108	63	63	111	100	70	72	100	79	92	102	68
New Richland .....	C	669	36	455	343	94	-	-	-	-	286	138	246	187	211	199	286	136	190	234	244	172	310	119
New Richland Twp. ....	C	274	8	185	122	61	-	-	-	-	106	73	84	97	70	105	105	70	75	105	90	87	114	67
Otisco Twp. ....	C	359	15	242	168	68	-	-	-	-	131	99	98	136	96	131	135	100	81	154	104	127	142	88
Vivian Twp. ....	C	215	5	143	96	40	-	-	-	-	71	67	76	59	42	93	77	55	45	91	62	72	89	49
Waldorf .....	P	162	4	108	75	33	-	-	-	-	63	44	76	31	29	78	57	50	47	57	51	52	63	40
Wilton Twp. ....	C	225	8	151	112	35	-	-	-	-	87	56	80	64	60	84	93	49	59	82	75	64	97	48
<b>COUNTY: 81 TOTALS:</b>		<b>2384</b>	<b>86</b>	<b>1590</b>	<b>1129</b>	<b>422</b>	<b>0</b>	<b>0</b>	<b>-</b>	<b>-</b>	<b>925</b>	<b>597</b>	<b>843</b>	<b>689</b>	<b>638</b>	<b>866</b>	<b>941</b>	<b>573</b>	<b>632</b>	<b>886</b>	<b>779</b>	<b>720</b>	<b>1018</b>	<b>507</b>
<b>DISTRICT: 298 TOTALS</b>		<b>17531</b>	<b>656</b>	<b>12385</b>	<b>2716</b>	<b>839</b>	<b>3714</b>	<b>4808</b>	<b>-</b>	<b>-</b>	<b>7400</b>	<b>4761</b>	<b>8628</b>	<b>3510</b>	<b>5683</b>	<b>8263</b>	<b>7709</b>	<b>4259</b>	<b>4833</b>	<b>7144</b>	<b>6427</b>	<b>5321</b>	<b>8452</b>	<b>3584</b>
<b>% OF VOTERS</b>			<b>5.3</b>	<b>100.0</b>	<b>21.9</b>	<b>6.8</b>	<b>30.0</b>	<b>38.8</b>			<b>59.7</b>	<b>38.4</b>	<b>69.7</b>	<b>28.3</b>	<b>45.9</b>	<b>50.6</b>	<b>62.2</b>	<b>34.4</b>	<b>39.0</b>	<b>57.7</b>	<b>51.9</b>	<b>43.0</b>	<b>68.2</b>	<b>28.9</b>

VOTES POLLED ON:  
NOVEMBER 4, 1986

# DISTRICT: 30A

VOTING SYSTEM	VOTER REGISTRATION				U.S. REP DISTRICT 1		U.S. REP DISTRICT		U.S. REP DISTRICT		STATE SEN DISTRICT 30		STATE REP DIST. 30A		GOVERNOR LT. GOV.		SECRETARY OF STATE		STATE AUDITOR		STATE TREASURER		ATTORNEY GENERAL	
	PERSONS REGISTERED	PERSONS OFF	PERSONS REGISTERED	PERSONS VOTING	TIMOTHY	PAUL	GRAU	PAUL	GRAU	PAUL	JANIS	MEL	DICK	LEONARD	DEAN	PERPICHON	JOHAN	GRONOW	JOHN	ARNE	MICHAEL	JOHN	HUBERT	LEW
	7	7	7	7	10401002	10402001	10402001	10402001	10402001	10402001	15001001	15002001	24601001	24602001	33102003	33102003	33202001	33202001	33301001	33301001	33301001	33301001	33301001	33301001
	AM	AM	AM	AM	AM	AM	AM	AM	AM	AM	AM	AM	AM	AM	AM	AM	AM	AM	AM	AM	AM	AM	AM	AM
	DFL	IR	DFL	IR	DFL	IR	DFL	IR	DFL	IR	DFL	IR	DFL	IR	DFL	IR	DFL	IR	DFL	IR	DFL	IR	DFL	IR

# 20 DODGE

Claremont .....	P	282	28	239	169	66	-	-	-	-	84	154	95	144	100	132	156	77	106	125	113	111	165	67
Claremont Twp. ....	P	243	11	157	106	51	-	-	-	-	46	105	55	99	63	91	92	60	58	90	61	83	88	61
Concord Twp. ....	P	333	15	238	145	83	-	-	-	-	75	157	85	140	109	115	126	96	81	136	95	119	146	82
Dodge Center .....	P	1141	118	836	546	276	-	-	-	-	261	552	293	518	391	413	492	312	296	505	381	406	516	287
Ellington Twp. ....	P	192	14	141	93	48	-	-	-	-	47	91	72	66	63	77	71	68	51	86	55	79	85	53
Mantorville .....	P	472	42	295	209	74	-	-	-	-	94	197	136	143	133	147	146	115	73	189	122	127	185	88
Mantorville Twp. ....	P	704	55	421	292	119	-	-	-	-	116	286	192	209	203	203	236	159	127	270	183	207	251	151
Milton Twp. ....	P	393	26	267	194	66	-	-	-	-	102	151	123	126	140	124	171	79	111	134	138	101	178	72
Wasioja Twp. ....	P	584	29	328	195	116	-	-	-	-	76	234	118	192	158	160	171	131	96	206	122	170	189	118
West Concord .....	P	423	40	394	248	142	-	-	-	-	193	200	130	258	180	211	220	165	141	241	157	220	246	140
<b>COUNTY: 20 TOTALS:</b>		<b>4767</b>	<b>378</b>	<b>3316</b>	<b>2197</b>	<b>1041</b>	<b>-</b>	<b>-</b>	<b>-</b>	<b>-</b>	<b>1094</b>	<b>2127</b>	<b>1299</b>	<b>1895</b>	<b>1540</b>	<b>1673</b>	<b>1881</b>	<b>1262</b>	<b>1140</b>	<b>1982</b>	<b>1427</b>	<b>1623</b>	<b>2049</b>	<b>1119</b>



VOTER REGISTRATION		U.S. REP DISTRICT 1		U.S. REP DISTRICT		U.S. REP DISTRICT		STATE SEN DISTRICT 30		STATE REP DIST. 30A		GOVERNOR LT. GOV.		SECRETARY OF STATE		STATE AUDITOR		STATE TREASURER		ATTORNEY GENERAL	
VOTING PERSONS	PERSONS	PAUL	1040201					JANIS	1500101	DICK	22460101	JOHNSON	3310203	JOAN	3320201	JOHN	3340103	JOHN	3340202	HUBBERT	3350103
PERSONS	PERSONS	PAUL	1040201					RAY	1500101	LEONARD	22460101	PERKINS	3310203	GROVE	3320201	DOOLEY	3330101	ARNE	3330201	HUMPHREY	3350103
PERSONS	PERSONS	PAUL	1040201					RAY	1500101	LEONARD	22460101	PERKINS	3310203	GROVE	3320201	DOOLEY	3330101	ARNE	3330201	HUMPHREY	3350103
PERSONS	PERSONS	PAUL	1040201					RAY	1500101	LEONARD	22460101	PERKINS	3310203	GROVE	3320201	DOOLEY	3330101	ARNE	3330201	HUMPHREY	3350103
PERSONS	PERSONS	PAUL	1040201					RAY	1500101	LEONARD	22460101	PERKINS	3310203	GROVE	3320201	DOOLEY	3330101	ARNE	3330201	HUMPHREY	3350103
PERSONS	PERSONS	PAUL	1040201					RAY	1500101	LEONARD	22460101	PERKINS	3310203	GROVE	3320201	DOOLEY	3330101	ARNE	3330201	HUMPHREY	3350103
PERSONS	PERSONS	PAUL	1040201					RAY	1500101	LEONARD	22460101	PERKINS	3310203	GROVE	3320201	DOOLEY	3330101	ARNE	3330201	HUMPHREY	3350103
PERSONS	PERSONS	PAUL	1040201					RAY	1500101	LEONARD	22460101	PERKINS	3310203	GROVE	3320201	DOOLEY	3330101	ARNE	3330201	HUMPHREY	3350103
PERSONS	PERSONS	PAUL	1040201					RAY	1500101	LEONARD	22460101	PERKINS	3310203	GROVE	3320201	DOOLEY	3330101	ARNE	3330201	HUMPHREY	3350103
PERSONS	PERSONS	PAUL	1040201					RAY	1500101	LEONARD	22460101	PERKINS	3310203	GROVE	3320201	DOOLEY	3330101	ARNE	3330201	HUMPHREY	3350103
PERSONS	PERSONS	PAUL	1040201					RAY	1500101	LEONARD	22460101	PERKINS	3310203	GROVE	3320201	DOOLEY	3330101	ARNE	3330201	HUMPHREY	3350103
PERSONS	PERSONS	PAUL	1040201					RAY	1500101	LEONARD	22460101	PERKINS	3310203	GROVE	3320201	DOOLEY	3330101	ARNE	3330201	HUMPHREY	3350103
PERSONS	PERSONS	PAUL	1040201					RAY	1500101	LEONARD	22460101	PERKINS	3310203	GROVE	3320201	DOOLEY	3330101	ARNE	3330201	HUMPHREY	3350103
PERSONS	PERSONS	PAUL	1040201					RAY	1500101	LEONARD	22460101	PERKINS	3310203	GROVE	3320201	DOOLEY	3330101	ARNE	3330201	HUMPHREY	3350103
PERSONS	PERSONS	PAUL	1040201					RAY	1500101	LEONARD	22460101	PERKINS	3310203	GROVE	3320201	DOOLEY	3330101	ARNE	3330201	HUMPHREY	3350103
PERSONS	PERSONS	PAUL	1040201					RAY	1500101	LEONARD	22460101	PERKINS	3310203	GROVE	3320201	DOOLEY	3330101	ARNE	3330201	HUMPHREY	3350103
PERSONS	PERSONS	PAUL	1040201					RAY	1500101	LEONARD	22460101	PERKINS	3310203	GROVE	3320201	DOOLEY	3330101	ARNE	3330201	HUMPHREY	3350103
PERSONS	PERSONS	PAUL	1040201					RAY	1500101	LEONARD	22460101	PERKINS	3310203	GROVE	3320201	DOOLEY	3330101	ARNE	3330201	HUMPHREY	3350103
PERSONS	PERSONS	PAUL	1040201					RAY	1500101	LEONARD	22460101	PERKINS	3310203	GROVE	3320201	DOOLEY	3330101	ARNE	3330201	HUMPHREY	3350103
PERSONS	PERSONS	PAUL	1040201					RAY	1500101	LEONARD	22460101	PERKINS	3310203	GROVE	3320201	DOOLEY	3330101	ARNE	3330201	HUMPHREY	3350103
PERSONS	PERSONS	PAUL	1040201					RAY	1500101	LEONARD	22460101	PERKINS	3310203	GROVE	3320201	DOOLEY	3330101	ARNE	3330201	HUMPHREY	3350103
PERSONS	PERSONS	PAUL	1040201					RAY	1500101	LEONARD	22460101	PERKINS	3310203	GROVE	3320201	DOOLEY	3330101	ARNE	3330201	HUMPHREY	3350103
PERSONS	PERSONS	PAUL	1040201					RAY	1500101	LEONARD	22460101	PERKINS	3310203	GROVE	3320201	DOOLEY	3330101	ARNE	3330201	HUMPHREY	3350103
PERSONS	PERSONS	PAUL	1040201					RAY	1500101	LEONARD	22460101	PERKINS	3310203	GROVE	3320201	DOOLEY	3330101	ARNE	3330201	HUMPHREY	3350103
PERSONS	PERSONS	PAUL	1040201					RAY	1500101	LEONARD	22460101	PERKINS	3310203	GROVE	3320201	DOOLEY	3330101	ARNE	3330201	HUMPHREY	3350103
PERSONS	PERSONS	PAUL	1040201					RAY	1500101	LEONARD	22460101	PERKINS	3310203	GROVE	3320201	DOOLEY	3330101	ARNE	3330201	HUMPHREY	3350103
PERSONS	PERSONS	PAUL	1040201					RAY	1500101	LEONARD	22460101	PERKINS	3310203	GROVE	3320201	DOOLEY	3330101	ARNE	3330201	HUMPHREY	3350103
PERSONS	PERSONS	PAUL	1040201					RAY	1500101	LEONARD	22460101	PERKINS	3310203	GROVE	3320201	DOOLEY	3330101	ARNE	3330201	HUMPHREY	3350103
PERSONS	PERSONS	PAUL	1040201					RAY	1500101	LEONARD	22460101	PERKINS	3310203	GROVE	3320201	DOOLEY	3330101	ARNE	3330201	HUMPHREY	3350103
PERSONS	PERSONS	PAUL	1040201					RAY	1500101	LEONARD	22460101	PERKINS	3310203	GROVE	3320201	DOOLEY	3330101	ARNE	3330201	HUMPHREY	3350103
PERSONS	PERSONS	PAUL	1040201					RAY	1500101	LEONARD	22460101	PERKINS	3310203	GROVE	3320201	DOOLEY	3330101	ARNE	3330201	HUMPHREY	3350103
PERSONS	PERSONS	PAUL	1040201					RAY	1500101	LEONARD	22460101	PERKINS	3310203	GROVE	3320201	DOOLEY	3330101	ARNE	3330201	HUMPHREY	3350103
PERSONS	PERSONS	PAUL	1040201					RAY	1500101	LEONARD	22460101	PERKINS	3310203	GROVE	3320201	DOOLEY	3330101	ARNE	3330201	HUMPHREY	3350103
PERSONS	PERSONS	PAUL	1040201					RAY	1500101	LEONARD	22460101	PERKINS	3310203	GROVE	3320201	DOOLEY	3330101	ARNE	3330201	HUMPHREY	3350103
PERSONS	PERSONS	PAUL	1040201					RAY	1500101	LEONARD	22460101	PERKINS	3310203	GROVE	3320201	DOOLEY	3330101	ARNE	3330201	HUMPHREY	3350103
PERSONS	PERSONS	PAUL	1040201					RAY	1500101	LEONARD	22460101	PERKINS	3310203	GROVE	3320201	DOOLEY	3330101	ARNE	3330201	HUMPHREY	3350103
PERSONS	PERSONS	PAUL	1040201					RAY	1500101	LEONARD	22460101	PERKINS	3310203	GROVE	3320201	DOOLEY	3330101	ARNE	3330201	HUMPHREY	3350103
PERSONS	PERSONS	PAUL	1040201					RAY	1500101	LEONARD	22460101	PERKINS	3310203	GROVE	3320201	DOOLEY	3330101	ARNE	3330201	HUMPHREY	3350103
PERSONS	PERSONS	PAUL	1040201					RAY	1500101	LEONARD	22460101	PERKINS	3310203	GROVE	3320201	DOOLEY	3330101	ARNE	3330201	HUMPHREY	3350103
PERSONS	PERSONS	PAUL	1040201					RAY	1500101	LEONARD	22460101	PERKINS	3310203	GROVE	3320201	DOOLEY	3330101	ARNE	3330201	HUMPHREY	3350103
PERSONS	PERSONS	PAUL	1040201					RAY	1500101	LEONARD	22460101	PERKINS	3310203	GROVE	3320201	DOOLEY	3330101	ARNE	3330201	HUMPHREY	3350103
PERSONS	PERSONS	PAUL	1040201					RAY	1500101	LEONARD	22460101	PERKINS	3310203	GROVE	3320201	DOOLEY	3330101	ARNE	3330201	HUMPHREY	3350103
PERSONS	PERSONS	PAUL	1040201					RAY	1500101	LEONARD	22460101	PERKINS	3310203	GROVE	3320201	DOOLEY	3330101	ARNE	3330201	HUMPHREY	3350103
PERSONS	PERSONS	PAUL	1040201					RAY	1500101	LEONARD	22460101	PERKINS	3310203	GROVE	3320201	DOOLEY	3330101	ARNE	3330201	HUMPHREY	3350103
PERSONS	PERSONS	PAUL	1040201					RAY	1500101	LEONARD	22460101	PERKINS	3310203	GROVE	3320201	DOOLEY	3330101	ARNE	3330201	HUMPHREY	3350103
PERSONS	PERSONS	PAUL	1040201					RAY	1500101	LEONARD	22460101	PERKINS	3310203	GROVE	3320201	DOOLEY	3330101	ARNE	3330201	HUMPHREY	3350103
PERSONS	PERSONS	PAUL	1040201					RAY	1500101	LEONARD	22460101	PERKINS	3310203	GROVE	3320201	DOOLEY	3330101	ARNE	3330201	HUMPHREY	3350103
PERSONS	PERSONS	PAUL	1040201					RAY	1500101	LEONARD	22460101	PERKINS	3310203	GROVE	3320201	DOOLEY	3330101	ARNE	3330201	HUMPHREY	3350103
PERSONS	PERSONS	PAUL	1040201					RAY	1500101	LEONARD	22460101	PERKINS	3310203	GROVE	3320201	DOOLEY	3330101	ARNE	3330201	HUMPHREY	3350103
PERSONS	PERSONS	PAUL	1040201					RAY	1500101	LEONARD	22460101	PERKINS	3310203	GROVE	3320201	DOOLEY	3330101	ARNE	3330201	HUMPHREY	3350103
PERSONS	PERSONS	PAUL	1040201					RAY	1500101	LEONARD	22460101	PERKINS	3310203	GROVE	3320201	DOOLEY	3330101	ARNE	3330201	HUMPHREY	3350103
PERSONS	PERSONS	PAUL	1040201					RAY	1500101	LEONARD	22460101	PERKINS	3310203	GROVE	3320201	DOOLEY	3330101	ARNE	3330201	HUMPHREY	3350103
PERSONS	PERSONS	PAUL	1040201					RAY	1500101	LEONARD	22460101	PERKINS	3310203	GROVE	3320201	DOOLEY	3330101	ARNE	3330201	HUMPHREY	3350103
PERSONS	PERSONS	PAUL	1040201					RAY	1500101	LEONARD	22460101	PERKINS	3310203	GROVE	3320201	DOOLEY	3330101	ARNE	3330201	HUMPHREY	3350103
PERSONS	PERSONS	PAUL	1040201					RAY	1500101	LEONARD	22460101	PERKINS	3310203	GROVE	3320201	DOOLEY	3330101	ARNE	3330201	HUMPHREY	3350103
PERSONS	PERSONS	PAUL	1040201					RAY	1500101	LEONARD	22460101	PERKINS	3310203	GROVE	3320201	DOOLEY	3330101	ARNE	3330201	HUMPHREY	3350103
PERSONS	PERSONS	PAUL	1040201					RAY	1500101	LEONARD	22460101	PERKINS	3310203	GROVE	3320201	DOOLEY	3330101	ARNE	3330201	HUMPHREY	3350103
PERSONS	PERSONS	PAUL	1040201					RAY	1500101	LEONARD	22460101	PERKINS	3310203	GROVE	3320201	DOOLEY	3330101	ARNE	3330201	HUMPHREY	3350103
PERSONS	PERSONS	PAUL	1040201					RAY	1500101	LEONARD	22460101	PERKINS	3310203	GROVE	3320201	DOOLEY	3330101	ARNE	3330201	HUMPHREY	3350103
PERSONS	PERSONS	PAUL	1040201					RAY	1500101	LEONARD	22460101	PERKINS	3310203	GROVE	3320201	DOOLEY	3330101	ARNE	3330201	HUMPHREY	3350103
PERSONS	PERSONS	PAUL	1040201					RAY	1500101	LEONARD	22460101	PERKINS	3310203	GROVE	3320201	DOOLEY	3330101	ARNE	3330201	HUMPHREY	3350103
PERSONS	PERSONS	PAUL	1040201					RAY	1500101	LEONARD	22460101	PERKINS	3310203	GROVE	3320201	DOOLEY	3330101	ARNE	3330201	HUMPHREY	3350103
PERSONS	PERSONS	PAUL	1040201					RAY	1500101	LEONARD	22460101	PERKINS	3310203	GROVE	3320201	DOOLEY	3330101	ARNE	3330201	HUMPHREY	3350103
PERSONS	PERSONS	PAUL	1040201					RAY	1500101	LEONARD	22460101	PERKINS	3310203	GROVE	3320201	DOOLEY	3330101	ARNE	3330201	HUMPHREY	3350103

## 74 STEELE

Clinton Falls Twp. ....	C	308	9	169	97	61	-	-	-	-	43	117	57	99	67	89	82	74	58	100	59	95	105	57
Havana Twp. ....	C	365	13	231	154	68	-	-	-	-	68	152	71	153	89	33	125	98	89	135	104	117	143	82
Medford ....	C	477	18	244	188	43	-	-	-	-	81	148	112	119	123	98	161	67	106	125	127	98	182	55
Medford Twp. ....	C	261	6	138	80	47	-	-	-	-	30	93	40	83	42	85	60	59	41	85	56	67	88	41
Merton Twp. ....	C	233	5	129	88	35	-	-	-	-	55	68	67	56	53	61	72	43	62	57	65	51	81	40
Owatonna W-1 P-1 ....	C	1105	38	368	197	156	-	-	-	-	94	252	89	265	125	225	175	171	87	259	115	227	198	160
Owatonna W-1 P-2 ....	C	903	25	552	312	222	-	-	-	-	132	399	130	397	207	321	268	251	134	389	181	329	315	222
Owatonna W-1 P-3 ....	C	778	42	509	309	178	-	-	-	-	142	346	126	364	186	297	243	231	137	351	179	312	294	204
Owatonna W-2 P-1 ....	C	739	32	413	269	116	-	-	-	-	140	244	133	256	170	198	224	156	142	245	182	198	272	122
Owatonna W-2 P-2 ....	C	689	38	326	199	121	-	-	-	-	101	219	89	230	121	190	175	139	99	220	133	183	201	120
Owatonna W-2 P-3 ....	C	696	35	295	195	90	-	-	-	-	94	181	100	181	121	152	172	105	101	184	135	142	197	90
Owatonna W-3 P-1 ....	C	662	41	284	158	117	-	-	-	-	85	182	99	178	100	163	136	129	83	181	107	146	152	119
Owatonna W-3 P-2 ....	C	739	42	414	293	112	-	-	-	-	156	243	150	255	188	203	253	140	150	247	204	184	284	122
Owatonna W-3 P-3 ....	C	572	30	217	141	71	-	-	-	-	74	133	73	136	100	103	119	87	73	137	107	98	139	72
Owatonna W-4 P-1 ....	C	708	40	578	252	119	-	-	-	-	118	251	133	238	165	196	220	141	137	233	159	204	261	114
Owatonna W-4 P-2 ....	C	794	51	427	255	143	-	-	-	-	115	275	111	291	139	246	209	170	126	270	156	227	257	154
Owatonna W-4 P-3 ....	C	822	39	454	282	160	-	-	-	-	149	289	168	286	181	250	241	181	154	281	178	243	299	150
Owatonna W-5 P-1 ....	C	686	44	276	196	75	-	-	-	-	91	178	108	160	128	141	175	96	114	159	147	125	200	74
Owatonna W-5 P-2 ....	C	727	56	300	211	82	-	-	-	-	85	206	99	195	128	164	172	118	93	194	130	150	214	83
Owatonna W-5 P-3 ....	C	759	34	396	272	113	-	-	-	-	133	256	118	270	169	212	224	159	127	260	160	118	257	132
Owatonna Twp. ....	L	652	27	357	223	117	-	-	-	-	101	226	113	225	142	208	183	138	113	202	150	163	213	123
COUNTY: 74 TOTALS:		13675	665	7077	4371	2246	-	-	-	-	2087	4458	2186	4437	2744	3635	3689	2753	2226	4314	2834	3477	4352	2336
DISTRICT: 30A TOTALS		18442	1043	10393	6568	3287	-	-	-	-	3181	6585	3485	6332	4284	5308	5570	4015	3366	6296	4261	5100	6401	3455
% OF VOTERS			10.0	100.0	63.2	31.6	-	-	-	-	30.6	63.4	33.5	60.9	41.2	51.1	53.6	38.5	32.4	60.6	41.0	48.1	61.6	33.5

VOTER REGISTRATION		U.S. REP DISTRICT 1		U.S. REP DISTRICT		U.S. REP DISTRICT		STATE SEN DISTRICT 30		STATE REP DIST. 30B		GOVERNOR LT. GOV.		SECRETARY OF STATE		STATE AUDITOR		STATE TREASURER		ATTORNEY GENERAL	
VOTING PERSONS	PERSONS	PENNY	1040201					JANIS	1500201	JERRY	2470201	PERKINS	33310203	JOAN	33320201	JOHN	33340103	MICHAEL	33350202	HUBBERT	33360103
REGISTERED PERSONS	REGISTERED PERSONS	PAUL	1040102					MEL	1500101	SCHROEDER	2470201	LUDEMAN	33320201	GROVE	33320201	DOOLEY	33330101	ARNE	33340103	HUMPHREY	33350202
REGISTERED PERSONS	REGISTERED PERSONS	AGRAWAL	1040201					FREDERICK	1500201	AND	2470201	AND	33310203	AND	33320201	AND	33330101	AND	33340103	AND	33350202
REGISTERED PERSONS	REGISTERED PERSONS	DOOLEY	1040102					AND	1500101	AND	2470201	AND	33310203	AND	33320201	AND	33330101	AND	33340103	AND	33350202
REGISTERED PERSONS	REGISTERED PERSONS	DOOLEY	1040102					AND	1500101	AND	2470201	AND	33310203	AND	33320201	AND	33330101	AND	33340103	AND	33350202
REGISTERED PERSONS	REGISTERED PERSONS	DOOLEY	1040102					AND	1500101	AND	2470201	AND	33310203	AND	33320201	AND	33330101	AND	33340103	AND	33350202
REGISTERED PERSONS	REGISTERED PERSONS	DOOLEY	1040102					AND	1500101	AND	2470201	AND	33310203	AND	33320201	AND	33330101	AND	33340103	AND	33350202
REGISTERED PERSONS	REGISTERED PERSONS	DOOLEY	1040102					AND	1500101	AND	2470201	AND	33310203	AND	33320201	AND	33330101	AND	33340103	AND	33350202
REGISTERED PERSONS	REGISTERED PERSONS	DOOLEY	1040102					AND	1500101	AND	2470201	AND	33310203	AND	33320201	AND	33330101	AND	33340103	AND	33350202
REGISTERED PERSONS	REGISTERED PERSONS	DOOLEY	1040102					AND	1500101	AND	2470201	AND	33310203	AND	33320201	AND	33330101	AND	33340103	AND	33350202
REGISTERED PERSONS	REGISTERED PERSONS	DOOLEY	1040102					AND	1500101	AND	2470201	AND	33310203	AND	33320201	AND	33330101	AND	33340103	AND	33350202
REGISTERED PERSONS	REGISTERED PERSONS	DOOLEY	1040102					AND	1500101	AND	2470201	AND	33310203	AND	33320201	AND	33330101	AND	33340103	AND	33350202
REGISTERED PERSONS	REGISTERED PERSONS	DOOLEY	1040102					AND	1500101	AND	2470201	AND	33310203	AND	33320201	AND	33330101	AND	33340103	AND	33350202
REGISTERED PERSONS	REGISTERED PERSONS	DOOLEY	1040102					AND	1500101	AND	2470201	AND	33310203	AND	33320201	AND	33330101	AND	33340103	AND	33350202
REGISTERED PERSONS	REGISTERED PERSONS	DOOLEY	1040102					AND	1500101	AND	2470201	AND	33310203	AND	33320201	AND	33330101	AND	33340103	AND	33350202
REGISTERED PERSONS	REGISTERED PERSONS	DOOLEY	1040102					AND	1500101	AND	2470201	AND	33310203	AND	33320201	AND	33330101	AND	33340103	AND	33350202
REGISTERED PERSONS	REGISTERED PERSONS	DOOLEY	1040102					AND	1500101	AND	2470201	AND	33310203	AND	33320201	AND	33330101	AND	33340103	AND	33350202
REGISTERED PERSONS	REGISTERED PERSONS	DOOLEY	1040102					AND	1500101	AND	2470201	AND	33310203	AND	33320201	AND	33330101	AND	33340103	AND	33350202
REGISTERED PERSONS	REGISTERED PERSONS	DOOLEY	1040102					AND	1500101	AND	2470201	AND	33310203	AND	33320201	AND	33330101	AND	33340103	AND	33350202
REGISTERED PERSONS	REGISTERED PERSONS	DOOLEY	1040102					AND	1500101	AND	2470201	AND	33310203	AND	33320201	AND	33330101	AND	33340103	AND	33350202
REGISTERED PERSONS	REGISTERED PERSONS	DOOLEY	1040102					AND	1500101	AND	2470201	AND	33310203	AND	33320201	AND	33330101	AND	33340103	AND	33350202
REGISTERED PERSONS	REGISTERED PERSONS	DOOLEY	1040102					AND	1500101	AND	2470201	AND	33310203	AND	33320201	AND	33330101	AND	33340103	AND	33350202
REGISTERED PERSONS	REGISTERED PERSONS	DOOLEY	1040102					AND	1500101	AND	2470201	AND	33310203	AND	33320201	AND	33330101	AND	33340103	AND	33350202
REGISTERED PERSONS	REGISTERED PERSONS	DOOLEY	1040102					AND	1500101	AND	2470201	AND	33310203	AND	33320201	AND	33330101	AND	33340103	AND	33350202
REGISTERED PERSONS	REGISTERED PERSONS	DOOLEY	1040102					AND	1500101	AND	2470201	AND	33310203	AND	33320201	AND	33330101	AND	33340103	AND	33350202
REGISTERED PERSONS	REGISTERED PERSONS	DOOLEY	1040102					AND	1500101	AND	2470201	AND	33310203	AND	33320201	AND	33330101	AND	33340103	AND	33350202
REGISTERED PERSONS	REGISTERED PERSONS	DOOLEY	1040102					AND	1500101	AND	2470201	AND	33310203	AND	33320201	AND	33330101	AND	33340103	AND	33350202
REGISTERED PERSONS	REGISTERED PERSONS	DOOLEY	1040102					AND	1500101	AND	2470201	AND	33310203	AND	33320201	AND	33330101	AND	33340103	AND	33350202
REGISTERED PERSONS	REGISTERED PERSONS	DOOLEY	1040102					AND	1500101	AND	2470201	AND	33310203	AND	33320201	AND	33330101	AND	33340103	AND	33350202
REGISTERED PERSONS	REGISTERED PERSONS	DOOLEY	1040102					AND	1500101	AND	2470201	AND	33310203	AND	33320201	AND	33330101	AND	33340103	AND	33350202
REGISTERED PERSONS	REGISTERED PERSONS	DOOLEY	1040102					AND	1500101	AND	2470201	AND	33310203	AND	33320201	AND	33330101	AND	33340103	AND	33350202
REGISTERED PERSONS	REGISTERED PERSONS	DOOLEY	1040102					AND	1500101	AND	2470201	AND	33310203	AND	33320201	AND	33330101	AND	33340103	AND	33350202
REGISTERED PERSONS	REGISTERED PERSONS	DOOLEY	1040102					AND	1500101	AND	2470201	AND	33310203	AND	33320201	AND	33330101	AND	33340103	AND	33350202
REGISTERED PERSONS	REGISTERED PERSONS	DOOLEY	1040102					AND	1500101	AND	2470201	AND	33310203	AND	33320201	AND	33330101	AND	33340103	AND	33350202
REGISTERED PERSONS	REGISTERED PERSONS	DOOLEY	1040102					AND	1500101	AND	2470201	AND	33310203	AND	33320201	AND	33330101	AND	33340103	AND	33350202
REGISTERED PERSONS	REGISTERED PERSONS	DOOLEY	1040102					AND	1500101	AND	2470201	AND	33310203	AND	33320201	AND	33330101	AND	33340103	AND	33350202
REGISTERED PERSONS	REGISTERED PERSONS	DOOLEY	1040102					AND	1500101	AND	2470201	AND	33310203	AND	33320201	AND	33330101	AND	33340103	AND	33350202
REGISTERED PERSONS	REGISTERED PERSONS	DOOLEY	1040102					AND	1500101	AND	2470201	AND	33310203	AND	33320201	AND	33330101	AND	33340103	AND	33350202
REGISTERED PERSONS	REGISTERED PERSONS	DOOLEY	1040102					AND	1500101	AND	2470201	AND	33310203	AND	33320201	AND	33330101	AND	33340103	AND	33350202
REGISTERED PERSONS	REGISTERED PERSONS	DOOLEY	1040102					AND	1500101	AND	2470201	AND	33310203	AND	33320201	AND	33330101	AND	33340103	AND	33350202
REGISTERED PERSONS	REGISTERED PERSONS	DOOLEY	1040102					AND	1500101	AND	2470201	AND	33310203	AND	33320201	AND	33330101	AND	33340103	AND	33350202
REGISTERED PERSONS	REGISTERED PERSONS	DOOLEY	1040102					AND	1500101	AND	2470201	AND	33310203	AND	33320201	AND	33330101	AND	33340103	AND	33350202
REGISTERED PERSONS	REGISTERED PERSONS	DOOLEY	1040102					AND	1500101	AND	2470201	AND	33310203	AND	33320201	AND	33330101	AND	33340103	AND	33350202
REGISTERED PERSONS	REGISTERED PERSONS	DOOLEY	1040102					AND	1500101	AND	2470201	AND	33310203	AND	33320201	AND	33330101	AND	33340103	AND	33350202
REGISTERED PERSONS	REGISTERED PERSONS	DOOLEY	1040102					AND	1500101	AND	2470201	AND	33310203	AND	33320201	AND	33330101	AND	33340103	AND	33350202
REGISTERED PERSONS	REGISTERED PERSONS	DOOLEY	1040102					AND	1500101	AND	2470201	AND	33310203	AND	33320201	AND	33330101	AND	33340103	AND	33350202
REGISTERED PERSONS	REGISTERED PERSONS	DOOLEY	1040102					AND	1500101	AND	2470201	AND	33310203	AND	33320201	AND	33330101	AND	33340103	AND	33350202
REGISTERED PERSONS	REGISTERED PERSONS	DOOLEY	1040102					AND	1500101	AND	2470201	AND	33310203	AND	33320201	AND	33330101	AND	33340103	AND	33350202
REGISTERED PERSONS	REGISTERED PERSONS	DOOLEY	1040102					AND	1500101	AND	2470201	AND	33310203	AND	33320201	AND	33330101	AND	33340103	AND	33350202
REGISTERED PERSONS	REGISTERED PERSONS	DOOLEY	1040102					AND	1500101	AND	2470201	AND	33310203	AND	33320201	AND	33330101	AND	33340103	AND	33350202
REGISTERED PERSONS	REGISTERED PERSONS	DOOLEY	1040102					AND	1500101	AND	2470201	AND	33310203	AND	33320201	AND	33330101	AND	33340103	AND	33350202
REGISTERED PERSONS	REGISTERED PERSONS	DOOLEY	1040102					AND	1500101	AND	2470201	AND	33310203	AND	33320201	AND	33330101	AND	33340103	AND	33350202
REGISTERED PERSONS	REGISTERED PERSONS	DOOLEY	1040102					AND	1500101	AND	2470201	AND	33310203	AND	33320201	AND	33330101	AND	33340103	AND	33350202
REGISTERED PERSONS	REGISTERED PERSONS	DOOLEY	1040102					AND	1500101	AND	2470201	AND	33310203	AND	33320201	AND	33330101	AND	33340103	AND	33350202
REGISTERED PERSONS	REGISTERED PERSONS	DOOLEY	1040102					AND	1500101	AND	2470201	AND	33310203	AND	33320201	AND	33330101	AND	33340103	AND	33350202
REGISTERED PERSONS	REGISTERED PERSONS	DOOLEY	1040102					AND	1500101	AND	2470201	AND	33310203	AND	33320201	AND	33330101	AND	33340103	AND	33350202
REGISTERED PERSONS	REGISTERED PERSONS	DOOLEY	1040102					AND	1500101	AND	2470201	AND	33310203	AND	33320201	AND	33330101	AND	33340103	AND	33350202
REGISTERED PERSONS	REGISTERED PERSONS	DOOLEY	1040102					AND	1500101	AND	2470201	AND	33310203	AND	33320201	AND	33330101	AND	33340103	AND	33350202
REGISTERED PERSONS	REGISTERED PERSONS	DOOLEY	1040102					AND	1500101	AND	2470201	AND	33310203	AND	33320201	AND	33330101	AND	33340103	AND	33350202
REGISTERED PERSONS	REGISTERED PERSONS	DOOLEY	1040102					AND	1500101	AND	2470201	AND	33310203	AND	33320201	AND	33330101	AND	33340103	AND	33350202
REGISTERED PERSONS	REGISTERED PERSONS	DOOLEY	1040102					AND	1500101	AND	2470201	AND	33310203	AND	33320201	AND	33330101	AND	33340103	AND	33350202
REGISTERED PERSONS	REGISTERED PERSONS	DOOLEY	1040102					AND	1500101	AND	2470201	AND	33310203	AND	33320201	AND	33330101	AND	33340103	AND	33350202
REGISTERED PERSONS	REGISTERED PERSONS	DOOLEY	1040102					AND	1500101	AND	2470201	AND	33310203	AND	33320201	AND	33330101	AND	33340103	AND	33350202
REGISTERED PERSONS	REGISTERED PERSONS	DOOLEY	1040102					AND	1500101	AND	2470201	AND	33310203	AND	33320201	AND	33330101	AND	33340103	AND	33350202
REGISTERED PERSONS	REGISTERED PERSONS	DOOLEY	1040102					AND	1500101	AND	2470201	AND	33310203								

Ashland Twp. ....	P	231	18	175	134	41	-	-	-	-	66	108	118	56	93	81	95	77	74	95	95	70	127	47
Canisteo Twp. ....	P	411	18	249	173	74	-	-	-	-	87	155	130	112	127	121	144	94	79	156	111	124	161	85
Hayfield .....	P	838	45	585	446	134	-	-	-	-	193	381	303	279	339	236	399	172	267	301	342	222	424	151
Hayfield Twp. ....	P	257	13	156	119	35	-	-	-	-	66	88	89	66	79	77	111	44	81	72	99	55	118	32
Kasson .....	L	1775	169	1065	773	256	-	-	-	-	298	697	631	358	550	484	690	250	297	616	540	365	738	245
Ripley Twp. ....	P	117	7	69	43	26	-	-	-	-	25	44	39	30	30	39	41	27	29	39	34	34	40	28
Vernon Twp. ....	P	355	24	253	211	41	-	-	-	-	147	102	180	73	173	78	202	49	141	104	175	67	204	47
Westfield Twp. ....	P	285	3	142	110	32	-	-	-	-	58	78	78	63	68	71	96	45	65	73	77	58	109	30

**24 FREEBORN**

Bath Twp. ....	C	310	13	202	127	66	-	-	-	-	91	94	126	68	93	98	113	73	91	103	110	81	123	72
Clarks Grove ....	C	341	28	264	195	60	-	-	-	-	127	117	167	83	123	117	164	75	115	136	147	100	180	76
Geneva ....	C	271	14	139	99	38	-	-	-	-	60	72	91	44	58	62	89	43	62	73	72	81	94	44
Geneva Twp. ....	C	265	13	156	118	36	-	-	-	-	72	76	104	47	80	60	97	53	72	78	84	62	105	46
Hollandale ....	C	197	8	147	52	82	-	-	-	-	29	101	50	83	28	96	48	80	27	111	36	97	53	82
Newry Twp. ....	C	287	8	178	128	48	-	-	-	-	74	99	113	62	78	94	98	75	85	87	97	72	116	56

**COUNTY: 24 TOTALS:**

50 MOWER																								
Brownsdale	P	410	28	329	248	75	-	-	-	-	147	176	224	102	172	149	211	108	165	151	198	117	235	84
Red Rock Twp.	P	514	23	358	277	78	-	-	-	-	182	160	251	98	192	151	245	105	203	139	220	122	259	79
Udolpho Twp.	P	333	5	223	175	48	-	-	-	-	111	108	153	70	124	94	107	116	124	98	149	70	168	46
Waltham	P	110	8	84	73	10	-	-	-	-	47	37	72	11	49	31	59	25	48	34	54	30	57	22
Waltham Twp.	P	239	13	181	137	38	-	-	-	-	75	98	126	52	83	90	116	54	89	79	107	63	124	46

---

COUNTY: 50 TOTALS:	1606	77	1175	910	249	.	.	.	.	562	579	826	333	620	515	738	408	629	501	728	402	843	277
--------------------	------	----	------	-----	-----	---	---	---	---	-----	-----	-----	-----	-----	-----	-----	-----	-----	-----	-----	-----	-----	-----

## 74 STEELE

Aurora Twp. ....	C	369	11	233	176	40	-	-	-	-	108	105	152	62	112	103	149	61	120	98	132	79	172	47
Berlin Twp. ....	C	288	12	149	108	32	-	-	-	-	66	69	100	40	72	66	98	41	71	70	85	53	103	38
Bloomington Twp. ....	C	1136	132	722	527	149	-	-	-	-	272	386	445	218	345	299	448	209	290	381	398	265	504	180
Bloomington Twp. ....	C	300	15	170	132	30	-	-	-	-	83	83	116	52	92	66	124	42	91	71	105	55	128	35
Deerfield Twp. ....	C	301	10	164	116	44	-	-	-	-	65	92	106	55	60	93	91	69	56	100	73	83	112	50

DISTRICT: 30B

[illegible]

Ellendale	C	363	22	198	140	45	-	-	-	-	69	111	110	71	89	94	112	69	75	105	95	82	124	63
Lemond Twp.	C	301	9	145	101	37	-	-	-	-	54	81	87	49	56	81	89	46	55	84	65	72	105	36
Meriden Twp.	C	421	13	243	151	72	-	-	-	-	69	155	122	102	94	124	123	94	79	145	90	123	142	82
Somerset Twp.	C	509	23	284	206	64	-	-	-	-	109	160	181	88	134	132	181	85	141	130	156	104	201	71
Summit Twp.	C	317	9	202	139	35	-	-	-	-	72	95	128	44	88	80	116	50	92	78	107	60	135	38
<b>COUNTY: 74 TOTALS:</b>		<b>4305</b>	<b>256</b>	<b>2510</b>	<b>1796</b>	<b>548</b>	<b>-</b>	<b>-</b>	<b>-</b>	<b>-</b>	<b>987</b>	<b>1337</b>	<b>1547</b>	<b>781</b>	<b>1142</b>	<b>1138</b>	<b>1531</b>	<b>766</b>	<b>1070</b>	<b>1282</b>	<b>1306</b>	<b>976</b>	<b>1726</b>	<b>640</b>

## 81 WASECA

Blooming Grove Twp. . . . .	C	305	12	208	146	56	-	-	-	-	68	128	124	74	88	104	129	71	83	116	107	87	137	64
Waseca W-1 P-A . . . . .	C	444	19	237	157	64	-	-	-	-	79	131	152	69	108	106	147	74	96	127	114	101	168	64
Waseca W-1 P-B . . . . .	C	1039	102	666	515	142	-	-	-	-	242	399	457	195	327	289	429	206	263	384	335	298	478	171
Waseca W-2 P-A . . . . .	C	1041	66	671	454	199	-	-	-	-	199	430	413	237	295	331	378	151	223	414	280	337	413	230
Waseca W-2 P-B . . . . .	C	610	40	398	272	107	-	-	-	-	112	263	247	128	193	170	228	149	135	245	170	204	245	134
Waseca W-3 P-A . . . . .	C	846	52	381	296	66	-	-	-	-	147	192	279	89	183	162	252	101	191	174	221	126	286	81
Waseca W-3 P-B . . . . .	C	779	55	557	412	115	-	-	-	-	184	320	375	149	260	241	342	168	230	289	279	228	374	158
Woodville Twp. . . . .	C	612	46	450	308	122	-	-	-	-	125	294	277	149	184	233	244	175	139	292	189	234	269	160
<b>COUNTY: 81 TOTALS:</b>		<b>5676</b>	<b>392</b>	<b>3568</b>	<b>2560</b>	<b>871</b>	<b>-</b>	<b>-</b>	<b>-</b>	<b>-</b>	<b>1156</b>	<b>2157</b>	<b>2324</b>	<b>1090</b>	<b>1638</b>	<b>1636</b>	<b>2149</b>	<b>1095</b>	<b>1360</b>	<b>2041</b>	<b>1695</b>	<b>1615</b>	<b>2370</b>	<b>1062</b>
<b>DISTRICT: 308 TOTALS</b>		<b>17527</b>	<b>1106</b>	<b>11033</b>	<b>7994</b>	<b>2637</b>	<b>-</b>	<b>-</b>	<b>-</b>	<b>-</b>	<b>4078</b>	<b>6285</b>	<b>6916</b>	<b>3628</b>	<b>5319</b>	<b>5003</b>	<b>6805</b>	<b>3426</b>	<b>4544</b>	<b>5848</b>	<b>5748</b>	<b>4461</b>	<b>7531</b>	<b>3020</b>
<b>% OF VOTERS</b>		<b>10.0</b>	<b>100.0</b>	<b>23.9</b>	<b>72.5</b>	<b>23.9</b>	<b>-</b>	<b>-</b>	<b>-</b>	<b>-</b>	<b>37.0</b>	<b>57.0</b>	<b>62.7</b>	<b>32.9</b>	<b>48.2</b>	<b>45.3</b>	<b>61.7</b>	<b>31.1</b>	<b>41.2</b>	<b>53.0</b>	<b>52.1</b>	<b>40.4</b>	<b>68.3</b>	<b>27.2</b>

**DISTRICT: 31A**

VOTER REGISTRATION		U.S. REP DISTRICT 1		U.S. REP DISTRICT		U.S. REP DISTRICT		STATE SEN DISTRICT 31		STATE REP DIST. 31A		GOVERNOR LT. GOV.		SECRETARY OF STATE		STATE AUDITOR		STATE TREASURER		ATTORNEY GENERAL	
VOTING PERSONS	PERSONS	PENNY	1040201					PAT JACK	15110201	COLIN	2480101	BOB	2480201	JOHNSON	3310203	JOAN	3320201	JOHN	3330201	JOHN	3340202
PERSONS	PERSONS	PAUL	1040102					DIBBLE	15110102	MINNEHART	2480101	HAUKOOS	2480201	LUDEMANN	3310104	GROWE	3320201	ARNE	3330101	CARRLSON	3330201
PERSONS	PERSONS							PIPPER	15110102					AND	3310104	DOOLEY	3330101	MC GRATH	3330103	MICHAEL	3330201
PERSONS	PERSONS																	JOHN	3330103	JOHN	3340202
PERSONS	PERSONS																	DREW	3330103	JOHN	3340202
PERSONS	PERSONS																	JOHN	3330103	JOHN	3340202
PERSONS	PERSONS																	JOHN	3330103	JOHN	3340202
PERSONS	PERSONS																	JOHN	3330103	JOHN	3340202
PERSONS	PERSONS																	JOHN	3330103	JOHN	3340202
PERSONS	PERSONS																	JOHN	3330103	JOHN	3340202
PERSONS	PERSONS																	JOHN	3330103	JOHN	3340202
PERSONS	PERSONS																	JOHN	3330103	JOHN	3340202
PERSONS	PERSONS																	JOHN	3330103	JOHN	3340202
PERSONS	PERSONS																	JOHN	3330103	JOHN	3340202
PERSONS	PERSONS																	JOHN	3330103	JOHN	3340202
PERSONS	PERSONS																	JOHN	3330103	JOHN	3340202
PERSONS	PERSONS																	JOHN	3330103	JOHN	3340202
PERSONS	PERSONS																	JOHN	3330103	JOHN	3340202
PERSONS	PERSONS																	JOHN	3330103	JOHN	3340202
PERSONS	PERSONS																	JOHN	3330103	JOHN	3340202
PERSONS	PERSONS																	JOHN	3330103	JOHN	3340202
PERSONS	PERSONS																	JOHN	3330103	JOHN	3340202
PERSONS	PERSONS																	JOHN	3330103	JOHN	3340202
PERSONS	PERSONS																	JOHN	3330103	JOHN	3340202
PERSONS	PERSONS																	JOHN	3330103	JOHN	3340202
PERSONS	PERSONS																	JOHN	3330103	JOHN	3340202
PERSONS	PERSONS																	JOHN	3330103	JOHN	3340202
PERSONS	PERSONS																	JOHN	3330103	JOHN	3340202
PERSONS	PERSONS																	JOHN	3330103	JOHN	3340202
PERSONS	PERSONS																	JOHN	3330103	JOHN	3340202
PERSONS	PERSONS																	JOHN	3330103	JOHN	3340202
PERSONS	PERSONS																	JOHN	3330103	JOHN	3340202
PERSONS	PERSONS																	JOHN	3330103	JOHN	3340202
PERSONS	PERSONS																	JOHN	3330103	JOHN	3340202
PERSONS	PERSONS																	JOHN	3330103	JOHN	3340202
PERSONS	PERSONS																	JOHN	3330103	JOHN	3340202
PERSONS	PERSONS																	JOHN	3330103	JOHN	3340202
PERSONS	PERSONS																	JOHN	3330103	JOHN	3340202
PERSONS	PERSONS																	JOHN	3330103	JOHN	3340202
PERSONS	PERSONS																	JOHN	3330103	JOHN	3340202
PERSONS	PERSONS																	JOHN	3330103	JOHN	3340202
PERSONS	PERSONS																	JOHN	3330103	JOHN	3340202
PERSONS	PERSONS																	JOHN	3330103	JOHN	3340202
PERSONS	PERSONS																	JOHN	3330103	JOHN	3340202
PERSONS	PERSONS																	JOHN	3330103	JOHN	3340202
PERSONS	PERSONS																	JOHN	3330103	JOHN	3340202
PERSONS	PERSONS																	JOHN	3330103	JOHN	3340202
PERSONS	PERSONS																	JOHN	3330103	JOHN	3340202

**24 FREEBORN**

Albert Lea W-1 P-1	C	1206	49	761	536	212	-	-	-	-	421	323	256	487	374	343	484	246	326	416	402	320	530	217
Albert Lea W-1 P-2	C	792	43	571	295	256	-	-	-	-	195	358	114	440	190	353	261	288	138	411	170	371	279	276
Albert Lea W-2 P-1	C	1057	49	593	374	196	-	-	-	-	311	257	174	391	286	262	346	206	224	338	274	280	376	198
Albert Lea W-2 P-2	C	769	30	383	283	79	-	-	-	-	230	140	170	195	229	129	261	96	210	157	240	118	295	74
Albert Lea W-3 P-1	C	1032	62	615	443	126	-	-	-	-	377	195	272	295	332	202	406	145	316	254	371	184	460	121
Albert Lea W-3 P-2	C	736	32	439	327	107	-	-	-	-	249	182	150	283	203	210	292	134	189	240	245	171	317	113
Albert Lea W-4 P-1	C	1159	55	758	550	174	-	-	-	-	450	276	281	442	407	291	491	223	367	361	434	272	553	182
Albert Lea W-4 P-2	C	742	26	453	320	118	-	-	-	-	254	184	171	270	240	175	288	135	213	225	253	175	310	129
Albert Lea W-5 P-1	C	1331	72	703	530	141	-	-	-	-	453	224	349	324	391	245	505	156	407	265	456	196	545	135
Albert Lea W-6 P-1	C	1222	58	717	559	126	-	-	-	-	451	233	336	359	431	223	510	166	405	286	478	204	561	137
Albert Lea W-6 P-2	C	535	26	254	205	43	-	-	-	-	168	84	118	130	153	82	193	56	153	100	179	66	204	46
Albert Lea Twp.	C	812	35	521	377	128	-	-	-	-	318	187	206	301	269	218	343	153	258	249	303	198	366	137
Alden	C	389	18	248	133	46	-	-	-	-	147	86	71	171	120	106	160	73	98	134	135	89	173	63
Alden Twp.	C	210	7	122	93	26	-	-	-	-	74	44	38	80	52	58	75	40	53	65	71	46	86	30
Bancroft Twp.	C	783	44	527	368	129	-	-	-	-	305	201	191	319	271	216	330	174	244	267	293	217	353	165
Conger	C	106	0	79	45	30	-	-	-	-	31	46	21	55	30	34	45	30	29	47	42	34	47	28
Emmons	C	290	12	187	141	34	-	-	-	-	98	77	63	109	104	65	123	44	83	90	102	70	132	46
Freeman Twp.	C	336	6	193	149	37	-	-	-	-	124	63	73	113	102	76	132	50	99	89	125	61	145	43
Glenville	C	486	24	321	246	55	-	-	-	-	183	117	96	207	177	106	204	78	161	131	184	98	237	59
Hayward	C	184	6	117	89	25	-	-	-	-	68	44	37	75	60	44	76	34	53	57	60	46	87	27
Hayward Twp.	C	288	11	189	148	35	-	-	-	-	124	55	68	113	111	62	136	45	93	85	106	68	142	41
Manchester	C	55	7	45	37	2	-	-	-	-	32	6	27	12	28	7	32	8	25	13	30	7	34	7

**COUNTY: 24 TOTALS:**

**DISTRICT: 31A TOTALS**

**% OF VOTERS**

<b>16821</b>	<b>777</b>	<b>10297</b>	<b>7614</b>	<b>2474</b>	-	-	-	-	<b>5937</b>	<b>3957</b>	<b>3900</b>	<b>5987</b>	<b>5271</b>	<b>4171</b>	<b>6666</b>	<b>3034</b>	<b>4894</b>	<b>4967</b>	<b>5821</b>	<b>3839</b>	<b>7268</b>	<b>2682</b>
<b>16821</b>	<b>777</b>	<b>10297</b>	<b>7614</b>	<b>2474</b>	-	-	-	-	<b>5937</b>	<b>3957</b>	<b>3900</b>	<b>5987</b>	<b>5271</b>	<b>4171</b>	<b>6666</b>	<b>3034</b>	<b>4894</b>	<b>4967</b>	<b>5821</b>	<b>3839</b>	<b>7268</b>	<b>2682</b>
	<b>7.5</b>	<b>100.0</b>	<b>72.0</b>	<b>24.0</b>	-	-	-	-	<b>57.7</b>	<b>38.4</b>	<b>37.9</b>	<b>58.1</b>	<b>51.2</b>	<b>40.5</b>	<b>64.7</b>	<b>29.5</b>	<b>47.5</b>	<b>48.2</b>	<b>56.5</b>	<b>37.3</b>	<b>70.6</b>	<b>26.0</b>

VOTES POLLED ON:  
NOVEMBER 4, 1986

DISTRICT: 31B

VOTING SYSTEM	VOTER REGISTRATION				U.S. REP DISTRICT 1		U.S. REP DISTRICT		U.S. REP DISTRICT		STATE SEN DISTRICT 31		STATE REP DIST. 31B		GOVERNOR LT. GOV.		SECRETARY OF STATE		STATE AUDITOR		STATE TREASURER		ATTORNEY GENERAL	
	PERSONS REGISTERED	PERSONS OFF 7 AM	PERSONS REGISTERED DAY	PERSONS VOTING TOTAL NUMBER OF	PAUL GRAYE	PENNY	DFL	IR	DFL	IR	PAT	JACK	LEO	KEITH	JOHNSON	LUDEMAN	JOAN	GRUWE	JOHN	ARNE	MC GRATH	JOHN	LEW	FREEHMAN
	1040102	1040102	1040102	1040201							1510201	1510201	2490101	2490201	3310203	3310104	3320201	3320201	3320201	3320201	3340103	3340202	3350103	3350202

24 FREEBORN

London Twp. ....	C	229	10	170	138	26	-	-	-	-	112	53	113	48	85	71	124	39	83	82	102	58	130	36
Myrtle .....	C	49	3	32	28	2	-	-	-	-	21	6	23	5	17	10	23	5	16	10	18	9	25	5
Oakland Twp. ....	C	291	8	178	129	44	-	-	-	-	111	62	101	70	92	78	121	53	93	81	105	63	125	48
COUNTY: 24 TOTALS:		569	21	380	295	72	-	-	-	-	244	121	237	123	194	159	268	97	192	173	225	130	280	89

50 MOWER

Austin W-1 P-1 .....	C	1007	54	667	507	131	-	-	-	-	407	227	429	203	375	224	461	156	363	271	413	202	497	143
Austin W-1 P-2 .....	C	1078	52	752	622	113	-	-	-	-	479	242	517	212	458	232	576	146	458	270	526	184	606	117
Austin W-1 P-3 .....	C	1208	56	914	647	230	-	-	-	-	498	374	542	339	499	358	621	249	484	395	558	298	672	207
Austin W-1 P-4 .....	C	1147	36	811	559	218	-	-	-	-	456	328	492	290	454	306	552	227	417	370	470	292	605	196
Austin W-2 P-1 .....	C	1085	68	732	548	159	-	-	-	-	436	261	446	252	375	286	501	192	397	307	457	224	535	150
Austin W-2 P-2 .....	C	874	31	617	473	121	-	-	-	-	366	232	385	203	354	207	452	134	345	249	403	169	474	124
Austin W-2 P-3 .....	C	770	48	573	384	169	-	-	-	-	309	249	310	246	284	256	364	181	262	281	299	230	400	144
Austin W-2 P-4 .....	C	1114	39	819	613	187	-	-	-	-	486	314	514	276	479	288	590	202	416	375	504	273	613	184
Austin W-2 P-5 .....	C	1049	60	690	430	241	-	-	-	-	326	349	357	316	307	340	412	246	274	393	327	328	437	223
Austin W-3 P-1 .....	C	932	34	613	514	76	-	-	-	-	405	186	453	134	390	163	501	89	435	160	464	115	498	87
Austin W-3 P-2 .....	C	866	32	557	467	69	-	-	-	-	374	163	405	131	347	159	447	87	386	154	430	93	472	65
Austin W-3 P-3 .....	C	1259	56	901	710	161	-	-	-	-	542	326	621	255	556	275	700	173	575	301	646	212	731	142
Austin W-3 P-4 .....	C	1362	47	991	825	135	-	-	-	-	650	312	725	237	647	265	778	170	648	317	731	201	820	136
Austin Twp. ....	P	1222	47	885	669	210	-	-	-	-	513	352	572	303	501	355	645	227	535	342	592	273	642	212
Lansing Twp. ....	P	872	40	609	489	114	-	-	-	-	387	215	431	174	354	227	483	121	409	188	454	140	468	115
Lyle .....	P	344	13	237	185	47	-	-	-	-	165	69	185	47	128	104	173	56	130	96	155	66	186	41
Lyle Twp. ....	P	247	13	175	149	25	-	-	-	-	111	61	131	41	94	76	142	32	108	65	130	42	146	24
Mapleview .....	P	128	2	84	77	6	-	-	-	-	62	21	67	15	59	20	76	8	66	17	71	10	74	8
Nevada Twp. ....	P	252	10	182	138	43	-	-	-	-	107	72	124	58	94	83	139	43	108	72	122	56	137	37
Rose Creek .....	P	250	12	197	173	20	-	-	-	-	135	55	150	42	113	79	162	30	131	55	154	27	164	28
Windom Twp. ....	P	371	5	265	218	45	-	-	-	-	176	81	185	73	156	100	195	60	182	75	191	60	217	42
COUNTY: 50 TOTALS:		17437	755	12271	9397	2520	-	-	-	-	7390	4489	8041	3647	7024	4403	8970	2829	7129	4753	8097	3495	9394	2425
DISTRICT: 31B TOTALS		18006	776	12651	9692	2592	-	-	-	-	7634	4610	8278	3970	7218	4562	9238	2926	7321	4926	8322	3625	9674	2514
% OF VOTERS			6.1	100.0	76.6	20.5	-	-	-	-	60.3	36.4	65.4	31.4	57.1	36.1	73.0	23.1	57.9	38.9	65.8	28.7	76.5	19.9

VOTES POLLED ON:  
NOVEMBER 4, 1986

DISTRICT: 32A

VOTING SYSTEM	VOTER REGISTRATION		U.S. REP DISTRICT 1		U.S. REP DISTRICT		U.S. REP DISTRICT		STATE SEN DISTRICT 32		STATE REP DIST. 32A		GOVERNOR LT. GOV.		SECRETARY OF STATE		STATE AUDITOR		STATE TREASURER		ATTORNEY GENERAL	
	PERSONS REGISTERED	PERSONS REGISTERED DAY	PENNY	GRAVE	DFL	IR	DFL	IR	DFL	IR	DFL	IR	DFL	IR	DFL	IR	DFL	IR	DFL	IR	DFL	IR
	1040102	1040102	1040102	1040201					1520201	1520201	2500101	2500101	3310104	3310203	3320201	3320201	3330101	3330201	3340103	3340202	3350103	3350202
	ASSOCIATES	REGISTERED	REGISTERED	REGISTERED					DUNN	DUNN	DUNN	DUNN	LUDWIG	LUDWIG	JOHN	JOHN	JOHN	JOHN	JOHN	JOHN	JOHN	JOHN

#### 55 OLMSTED

Byron	C	1124	74	630	438	177	-	-	-	-	224	384	234	378	313	309	382	234	225	386	308	296	429	188
Dover	C	184	14	128	93	31	-	-	-	-	46	74	55	67	62	61	78	44	43	76	65	53	77	42
Dover Twp.	C	225	8	126	80	43	-	-	-	-	28	95	39	84	53	68	71	53	41	80	54	63	77	46
Elmira Twp.	C	195	10	108	71	32	-	-	-	-	32	67	45	55	51	46	61	39	39	58	56	44	64	34
Eyota	C	635	25	397	268	120	-	-	-	-	144	238	148	236	194	190	237	145	139	233	197	169	261	127
Eyota Twp.	C	277	15	201	116	75	-	-	-	-	42	152	44	150	75	120	105	89	46	143	80	115	118	78
Farmington Twp.	C	341	7	169	120	41	-	-	-	-	63	89	71	89	86	78	98	62	68	90	84	77	107	56
Haverhill Twp.	C	806	42	462	266	186	-	-	-	-	146	284	149	297	225	224	247	204	122	326	189	255	287	167
High Forest Twp.	C	609	24	363	243	111	-	-	-	-	97	251	145	208	174	181	183	173	113	232	150	201	220	131
Kalmar Twp.	C	681	28	426	292	127	-	-	-	-	133	272	140	274	190	220	223	192	126	285	170	227	269	149
Marion Twp.	C	2805	103	1534	980	524	-	-	-	-	572	886	545	938	739	757	831	646	469	988	672	759	943	533
Orion Twp.	C	300	18	185	122	55	-	-	-	-	70	106	79	99	91	89	117	64	67	106	93	83	122	58
Pleasant Grove Twp.	C	420	14	231	153	74	-	-	-	-	72	147	81	145	106	120	130	93	67	156	97	126	138	82
Quincy Twp.	C	197	8	133	91	39	-	-	-	-	49	78	53	72	55	70	74	48	48	80	61	58	94	35
Rochester W-1 P-4	P	14	6	14	12	1	-	-	-	-	7	6	6	6	7	7	10	3	6	7	8	5	11	1
Rochester W-2 P-4	L	453	98	358	227	114	-	-	-	-	91	222	92	232	165	185	182	142	86	235	131	180	203	131
Rochester Twp.	C	2250	81	1248	695	525	-	-	-	-	323	874	344	865	558	659	577	631	281	928	376	796	646	569
Rock Dell Twp.	C	351	17	200	142	53	-	-	-	-	73	117	95	99	109	84	124	69	67	126	101	92	136	58
Salem Twp.	C	604	18	342	245	91	-	-	-	-	130	189	146	185	188	143	205	120	112	211	161	158	230	98
Stewartville	C	2276	142	1228	782	398	-	-	-	-	351	812	437	740	561	628	642	517	374	784	518	621	746	433
Viola Twp.	C	280	12	157	104	49	-	-	-	-	61	91	60	94	62	88	87	66	55	97	73	76	97	52
COUNTY: 55 TOTALS:		15027	764	8640	5540	2866	-	-	-	-	2754	5434	3008	5313	4064	4327	4664	3634	2584	5627	3644	4454	5275	3068

#### 85 WINONA

Elba	P	106	16	96	83	11	-	-	-	-	59	31	60	29	68	23	71	17	55	31	61	18	72	16
Elba Twp.	P	140	9	94	80	14	-	-	-	-	51	41	62	30	67	25	69	23	57	34	66	23	76	17
St. Charles	P	1157	52	726	486	236	-	-	-	-	226	490	290	422	350	362	414	301	271	433	347	350	433	272
St. Charles Twp.	P	249	5	141	88	51	-	-	-	-	39	99	36	102	52	86	63	75	33	104	47	84	67	68
COUNTY: 85 TOTALS:		1652	82	1057	737	312	-	-	-	-	375	661	448	583	537	496	617	416	416	602	521	475	648	373
DISTRICT: 32A TOTALS		16679	846	9697	6277	3178	-	-	-	-	3129	6095	3456	5896	4501	4823	5281	4050	3010	6229	4165	4929	5823	3441
% OF VOTERS			8.7	100.0	64.7	32.8	-	-	-	-	32.3	62.9	35.6	60.8	47.4	49.7	54.5	41.8	31.0	64.2	43.0	50.8	61.1	35.5

**23 FILLMORE**

Amherst Twp. ....	C	195	4	114	88	23	-	-	-	-	38	71	-	85	67	40	79	25	63	44	74	32	76	31
Arendahl Twp. ....	C	199	5	110	70	34	-	-	-	-	12	90	-	100	50	56	59	47	31	78	44	60	61	47
Beaver Twp. ....	C	144	2	72	54	16	-	-	-	-	28	38	-	59	44	26	50	19	36	34	42	26	51	19
Bloomfield Twp. ....	C	224	11	<u>137</u>	107	30	-	-	-	-	26	107	-	116	58	73	77	53	47	86	64	67	84	47
Bristol Twp. ....	C	252	7	<u>137</u>	101	31	-	-	-	-	34	94	-	114	57	65	70	55	49	83	59	66	92	40
Canton .....	C	250	8	160	130	26	-	-	-	-	53	100	-	113	90	55	103	36	66	77	85	54	109	38
Canton Twp. ....	C	192	6	110	72	37	-	-	-	-	31	76	-	101	47	59	64	39	38	67	48	53	65	40
Carloma Twp. ....	C	202	10	131	86	42	-	-	-	-	24	105	-	110	59	65	78	48	50	77	59	66	78	50
Carrollton Twp. ....	C	192	16	142	84	48	-	-	-	-	20	116	-	120	50	77	65	62	32	98	52	71	75	55
Chatfield .....	C	672	44	386	238	130	-	-	-	-	89	264	-	328	168	194	185	173	114	252	160	199	215	154
Chatfield Twp. ....	C	252	10	155	120	31	-	-	-	-	51	98	-	127	89	59	109	41	70	77	92	54	118	31
Fillmore Twp. ....	C	274	13	172	124	44	-	-	-	-	46	119	-	148	76	86	99	63	66	99	78	82	114	53
Forestville Twp. ....	C	252	6	149	92	46	-	-	-	-	33	107	-	127	64	76	73	66	47	101	57	85	85	59
Fountain .....	C	199	21	165	113	44	-	-	-	-	25	126	-	150	58	83	97	56	57	94	78	72	107	48
Fountain Twp. ....	C	221	15	151	95	52	-	-	-	-	26	118	-	116	71	69	73	71	43	102	59	85	85	61
Harmony .....	C	668	23	388	295	81	-	-	-	-	105	256	-	311	191	169	225	131	140	225	167	184	242	127
Harmony Twp. ....	C	232	4	113	82	27	-	-	-	-	37	72	-	93	44	61	64	45	46	60	59	47	68	39
Holt Twp. ....	C	164	14	111	84	24	-	-	-	-	27	79	-	81	57	48	61	42	46	56	48	51	73	33
Jordan Twp. ....	C	228	6	134	73	54	-	-	-	-	36	89	-	111	62	65	64	59	35	90	49	73	66	59
Lanesboro .....	C	539	47	432	289	115	-	-	-	-	57	349	-	371	194	194	234	158	129	266	178	207	252	145
Mabel .....	C	528	29	391	263	93	-	-	-	-	186	178	-	286	176	157	219	126	158	192	189	152	238	117
Newburg Twp. ....	C	256	19	172	126	42	-	-	-	-	84	85	-	122	100	60	106	57	82	83	96	64	112	56
Norway Twp. ....	C	196	8	99	75	20	-	-	-	-	28	64	-	81	58	34	57	32	42	54	49	42	65	31
Ostrander .....	C	158	7	110	75	34	-	-	-	-	30	77	-	90	44	54	62	43	40	68	44	59	70	37
Peterson .....	C	177	9	117	78	35	-	-	-	-	26	84	-	97	54	47	65	45	43	68	51	60	64	45
Pilot Mound Twp. ....	C	187	8	123	91	31	-	-	-	-	29	91	-	107	50	62	68	47	39	81	56	58	74	47
Preble Twp. ....	C	148	12	91	73	18	-	-	-	-	41	50	-	71	53	34	58	29	45	44	47	43	57	33
Preston W-1 .....	C	292	24	223	163	51	-	-	-	-	33	179	-	176	105	106	124	85	63	145	100	105	144	66
Preston W-2 .....	C	607	43	417	277	120	-	-	-	-	79	312	-	337	155	222	225	162	119	279	156	227	253	147
Preston Twp. ....	C	145	7	101	79	17	-	-	-	-	16	80	-	84	44	51	56	39	27	68	40	52	63	32
Rushford .....	C	860	44	505	355	125	-	-	-	-	160	314	-	393	269	193	314	159	200	285	259	213	320	169
Rushford Village .....	C	348	37	255	176	71	-	-	-	-	73	167	-	200	118	117	140	98	89	152	110	123	142	101
Spring Valley W-1 .....	C	757	65	484	350	116	-	-	-	-	112	349	-	399	227	232	271	178	153	301	228	222	301	162
Spring Valley W-2 .....	C	737	67	505	352	129	-	-	-	-	137	338	-	401	227	238	279	183	160	309	214	240	312	163
Spring Valley Twp. ....	C	319	15	166	108	52	-	-	-	-	42	111	-	139	63	93	82	72	55	122	67	84	94	67
Sumner Twp. ....	C	250	13	145	108	34	-	-	-	-	44	93	-	116	73	66	81	58	55	83	69	68	87	49

Whalan .....	C	70	3	55	45	8	-	-	-	-	19	32	-	31	27	17	38	13	28	23	33	17	38	12	
Wykoff .....	C	314	27	247	163	67	-	-	-	-	53	167	-	199	100	123	133	93	80	153	97	120	139	93	
York Twp. ....	C	223	6	139	89	43	-	-	-	-	34	95	-	108	59	70	69	57	47	83	58	72	77	53	
COUNTY: 23 TOTALS:		12123	715	7814	5443	2041	-	-	-	-	2024	5340	-	6318	3598	3596	4376	2865	2730	4639	3515	3655	4766	2656	
50 MOWER																									
Adams .....	P	542	20	386	303	77	-	-	-	-	147	228	-	289	232	142	263	103	197	150	239	111	273	92	
Adams Twp. ....	P	269	15	174	147	22	-	-	-	-	76	98	-	141	115	56	130	41	101	67	127	41	135	33	
Bennington Twp. ....	P	118	1	63	52	9	-	-	-	-	22	41	-	46	39	22	48	11	38	21	42	19	54	6	
Clayton Twp. ....	P	96	6	70	60	10	-	-	-	-	16	53	-	56	45	25	55	14	34	33	46	21	57	12	
Dexter .....	P	166	17	130	111	19	-	-	-	-	32	96	-	105	77	51	97	31	67	59	84	37	105	22	
Dexter Twp. ....	P	190	2	120	102	18	-	-	-	-	47	70	-	89	61	57	82	33	76	40	74	38	84	30	
Elkton .....	P	84	2	68	47	20	-	-	-	-	14	54	-	56	30	36	44	20	30	33	32	32	50	18	
Frankford Twp. ....	P	206	13	119	81	37	-	-	-	-	23	95	-	101	53	64	69	46	43	73	54	58	75	41	
Grand Meadow .....	P	535	33	333	231	92	-	-	-	-	63	267	-	282	162	162	201	120	141	183	178	140	226	96	
Grand Meadow Twp. ....	P	211	1	129	105	24	-	-	-	-	35	93	-	109	84	44	95	34	67	61	75	49	102	23	
Le Roy .....	P	476	37	353	285	60	-	-	-	-	124	224	-	289	195	148	238	97	178	154	210	119	267	69	
Le Roy Twp. ....	P	241	6	132	105	26	-	-	-	-	32	99	-	118	58	74	85	47	62	67	76	51	92	36	
Lodi Twp. ....	P	150	4	105	93	12	-	-	-	-	41	64	-	85	59	45	85	17	61	42	68	28	88	15	
Marshall Twp. ....	P	213	8	125	103	22	-	-	-	-	47	78	-	98	70	52	85	37	54	67	71	49	87	32	
Pleasant Valley .....	P	178	5	112	84	27	-	-	-	-	44	67	-	95	61	49	73	36	60	46	66	41	78	30	
Racine .....	P	178	8	118	79	39	-	-	-	-	25	92	-	103	53	64	67	50	41	74	51	62	69	48	
Racine Twp. ....	P	229	6	141	83	58	-	-	-	-	27	113	-	126	46	93	72	68	40	97	54	83	79	59	
Sargeant .....	P	50	2	39	32	7	-	-	-	-	14	23	-	32	19	19	25	13	22	16	18	16	25	12	
Sargeant Twp. ....	P	168	4	123	83	39	-	-	-	-	46	76	-	109	56	67	72	50	45	72	64	54	75	46	
Taopi .....	P	55	3	41	36	5	-	-	-	-	20	21	-	34	25	15	30	8	26	13	28	8	30	8	
COUNTY: 50 TOTALS:		4355	193	2881	2222	623	-	-	-	-	895	1952	-	2363	1540	1285	1916	876	1383	1368	1657	1057	2051	728	
55 OLMSTED																									
Chattfield .....	C	578	29	353	235	108	-	-	-	-	88	252	-	309	175	163	199	141	90	250	145	189	213	135	
COUNTY: 55 TOTALS:		578	29	353	235	108	-	-	-	-	88	252	-	309	175	163	199	141	90	250	145	189	213	135	
DISTRICT: 32B TOTALS		17056	937	11048	7900	2772	-	-	-	-	3007	7544	-	2672	5313	5044	6491	3882	4203	6257	5317	4901	7030	3519	
% OF VOTERS			8.5	100.0	71.5	25.1	-	-	-	-	27.2	68.3	-	24.2	48.1	45.7	58.8	35.1	38.0	56.6	48.1	44.4	63.6	31.9	



[illegible]

Cascade Twp. ....	C	1249	80	685	384	285	-	-	-	-	198	458	160	500	268	404	314	352	165	497	225	429	363	307
Rochester W-3 P-1	L	1445	120	621	401	194	-	-	-	-	160	393	163	403	302	301	342	216	172	366	234	296	376	192
Rochester W-3 P-2	L	1575	78	653	426	210	-	-	-	-	190	414	202	406	325	317	359	251	173	421	256	321	384	234
Rochester W-3 P-3	L	1597	79	800	538	231	-	-	-	-	259	439	213	489	429	347	441	278	217	487	339	352	513	229
Rochester W-3 P-4	L	1698	82	964	571	352	-	-	-	-	270	603	254	642	448	486	504	382	242	635	344	501	534	363
Rochester W-4 P-3	L	418	25	228	128	76	-	-	-	-	74	125	53	139	103	113	113	76	55	139	86	101	132	70
Rochester W-5 P-18	L	1074	30	583	397	166	-	-	-	-	204	326	168	362	340	238	338	190	215	308	280	243	381	171
Rochester W-5 P-2	L	2076	88	1218	643	503	-	-	-	-	310	798	330	775	551	626	560	550	284	817	408	662	596	525
Rochester W-5 P-3	L	1775	130	870	513	325	-	-	-	-	208	583	228	576	397	447	419	373	198	587	276	482	451	352
Rochester W-6 P-1	L	1906	98	1058	836	397	-	-	-	-	222	759	253	747	485	565	479	498	219	747	325	602	554	438
Rochester W-6 P-2	L	1983	76	1114	647	416	-	-	-	-	241	748	274	754	528	555	537	475	228	767	341	625	611	427
Rochester W-6 P-3	L	2595	166	1111	675	389	-	-	-	-	267	746	270	761	522	559	555	454	272	730	370	592	620	407

[illegible]

Rochester W-1 P-1 ...	L	1759	123	900	597	282	-	-	-	-	262	561	264	547	434	439	486	345	256	564	357	443	557	297
Rochester W-1 P-2 ...	L	1593	87	684	455	199	-	-	-	-	224	383	222	378	349	319	370	243	209	410	291	299	408	226

Rochester W-1 P-3 ...	L	1845	71	938	646	255	-	-	-	-	325	495	342	464	498	398	519	299	321	497	416	373	587	273
Rochester W-2 P-1 ...	L	2046	122	1078	612	413	-	-	-	-	245	722	233	728	479	550	488	474	253	725	343	599	526	460
Rochester W-2 P-2 ...	L	2191	71	1234	666	513	-	-	-	-	237	883	231	885	586	607	532	575	262	863	379	703	591	563
Rochester W-2 P-3 ...	L	1627	77	673	434	197	-	-	-	-	229	361	229	345	363	283	364	213	237	346	292	267	414	194
Rochester W-4 P-1 ...	L	1674	55	751	461	235	-	-	-	-	243	376	268	351	369	347	364	250	249	390	292	317	426	244
Rochester W-4 P-2 ...	L	2976	131	1434	910	448	-	-	-	-	465	678	452	786	742	634	739	523	416	851	567	655	865	456
Rochester W-5 P-1A ...	L	753	35	348	248	79	-	-	-	-	117	179	133	152	209	127	203	97	125	164	161	120	219	92
<b>COUNTY: 55 TOTALS:</b>		<b>16464</b>	<b>772</b>	<b>8040</b>	<b>5029</b>	<b>2621</b>	<b>-</b>	<b>-</b>	<b>-</b>	<b>-</b>	<b>2347</b>	<b>4638</b>	<b>2374</b>	<b>4636</b>	<b>4029</b>	<b>3704</b>	<b>4065</b>	<b>3019</b>	<b>2328</b>	<b>4810</b>	<b>3098</b>	<b>3776</b>	<b>4593</b>	<b>2805</b>
<b>DISTRICT: 33B TOTALS</b>		<b>16464</b>	<b>772</b>	<b>8040</b>	<b>5029</b>	<b>2621</b>	<b>-</b>	<b>-</b>	<b>-</b>	<b>-</b>	<b>2347</b>	<b>4638</b>	<b>2374</b>	<b>4636</b>	<b>4029</b>	<b>3704</b>	<b>4065</b>	<b>3019</b>	<b>2328</b>	<b>4810</b>	<b>3098</b>	<b>3776</b>	<b>4593</b>	<b>2805</b>
<b>% OF VOTERS</b>			<b>9.6</b>	<b>100.0</b>	<b>62.5</b>	<b>32.6</b>	<b>-</b>	<b>-</b>	<b>-</b>	<b>-</b>	<b>29.2</b>	<b>57.7</b>	<b>29.5</b>	<b>57.7</b>	<b>50.1</b>	<b>46.1</b>	<b>50.6</b>	<b>37.5</b>	<b>29.0</b>	<b>59.8</b>	<b>38.5</b>	<b>47.0</b>	<b>57.1</b>	<b>34.9</b>

VOTES POLLED ON:  
NOVEMBER 4, 1986

DISTRICT: 34A

VOTING SYSTEM	VOTER REGISTRATION		U.S. REP DISTRICT 1		U.S. REP DISTRICT		U.S. REP DISTRICT		STATE SEN DISTRICT 34		STATE REP DIST. 34A		GOVERNOR LT. GOV.		SECRETARY OF STATE		STATE AUDITOR		STATE TREASURER		ATTORNEY GENERAL	
	PERSONS REGISTERED	PERSONS VOTING	PERSONS REGISTERED	PERSONS VOTING	PERSONS REGISTERED	PERSONS VOTING	PERSONS REGISTERED	PERSONS VOTING	PERSONS REGISTERED	PERSONS VOTING	PERSONS REGISTERED	PERSONS VOTING	PERSONS REGISTERED	PERSONS VOTING	PERSONS REGISTERED	PERSONS VOTING	PERSONS REGISTERED	PERSONS VOTING	PERSONS REGISTERED	PERSONS VOTING	PERSONS REGISTERED	PERSONS VOTING
PERSONS REGISTERED	7	A	1040	102	1040	201	1040	201	1540	101	1540	101	1540	101	1540	101	1540	101	1540	101	1540	101
PERSONS VOTING	7	A	1040	102	1040	201	1040	201	1540	101	1540	101	1540	101	1540	101	1540	101	1540	101	1540	101
PERSONS REGISTERED	7	A	1040	102	1040	201	1040	201	1540	101	1540	101	1540	101	1540	101	1540	101	1540	101	1540	101
PERSONS VOTING	7	A	1040	102	1040	201	1040	201	1540	101	1540	101	1540	101	1540	101	1540	101	1540	101	1540	101

## 28 HOUSTON

Black Hammer Twp. ...	P	159	4	97	76	21	-	-	-	-	49	47	42	55	49	47	57	39	45	51	54	41	67	30
Brownsville ...	P	251	5	159	133	18	-	-	-	-	104	51	78	76	106	41	108	39	92	56	99	44	112	30
Brownsville Twp. ...	P	217	5	141	117	22	-	-	-	-	85	52	71	68	107	32	98	32	88	40	91	37	111	23
Caledonia P-1 ...	P	751	23	458	317	135	-	-	-	-	252	203	166	291	248	205	263	182	197	246	221	216	255	187
Caledonia P-2 ...	P	921	59	598	470	120	-	-	-	-	346	242	237	355	365	217	377	188	292	256	320	224	380	185
Caledonia Twp. ...	P	340	13	225	167	57	-	-	-	-	112	111	59	166	122	97	156	66	113	107	131	89	155	66
Crooked Creek Twp. ...	P	146	8	81	60	19	-	-	-	-	40	39	31	49	50	27	44	32	36	37	35	38	49	28
Eitzen ...	P	135	3	85	54	27	-	-	-	-	29	53	17	68	37	41	31	46	17	59	20	55	28	49
Hokah ...	P	371	14	224	164	52	-	-	-	-	135	84	126	94	143	60	132	73	127	78	125	71	148	58
Hokah Twp. ...	P	287	10	185	127	55	-	-	-	-	104	77	93	88	111	65	110	63	98	70	106	67	128	46
Houston ...	P	658	60	500	346	143	-	-	-	-	251	235	226	266	273	207	268	211	204	269	230	238	298	181
Houston Twp. ...	P	294	10	212	144	68	-	-	-	-	100	110	60	149	109	97	100	106	69	137	84	120	102	106
Jefferson Twp. ...	P	81	0	53	37	12	-	-	-	-	22	29	19	34	34	16	35	15	25	22	27	20	34	16
La Crescent P-1 ...	P	1067	87	641	455	174	-	-	-	-	379	251	326	298	391	223	360	246	308	300	317	283	400	216
La Crescent P-2 ...	P	1296	119	718	530	180	-	-	-	-	431	284	375	331	439	258	425	271	367	318	373	308	459	233
La Crescent Twp. ...	P	725	55	440	295	139	-	-	-	-	239	195	216	221	266	164	242	181	198	221	215	203	256	168
Mayville Twp. ...	P	224	11	148	113	34	-	-	-	-	75	71	58	88	103	39	88	55	88	51	87	51	102	39
Money Creek Twp. ...	P	250	11	135	98	37	-	-	-	-	73	60	64	70	73	57	81	48	62	65	71	57	81	48
Mound Prairie Twp. ...	P	302	18	199	142	57	-	-	-	-	94	101	71	127	109	88	101	93	83	106	107	92	112	77
Sheldon Twp. ...	P	202	4	135	76	59	-	-	-	-	58	75	33	102	54	78	56	72	47	79	45	82	65	65
Spring Grove ...	P	732	19	444	323	119	-	-	-	-	239	200	206	238	227	204	285	150	200	228	230	195	266	169
Spring Grove Twp. ...	P	267	12	174	110	64	-	-	-	-	89	83	81	92	95	79	99	71	80	89	91	80	105	61

VOTES POLLED ON:  
NOVEMBER 4, 1986

DISTRICT: 34A

450

	VOTER REGISTRATION				U.S. REP DISTRICT 1		U.S. REP DISTRICT		U.S. REP DISTRICT		STATE SEN DISTRICT 34		STATE REP DIST. 34A		GOVERNOR LT. GOV.		SECRETARY OF STATE		STATE AUDITOR		STATE TREASURER		ATTORNEY GENERAL	
	PERSONS REGISTERED	PERSONS VOTING	TOTAL NUMBER OF ELECTION DAY	PERSONS REGISTERED	PERSONS VOTING	PAUL	GRANOWE	PAUL	GRANOWE	PAUL	GRANOWE	PAUL	GRANOWE	PERKINS	JOHNSON	PERKINS	JOHNSON	JOHNSON	DOOLEY	JOHNSON	DOOLEY	JOHNSON	DOOLEY	JOHNSON
P	198	6	137	89	44	-	-	-	-	62	72	47	88	73	59	75	55	58	70	59	71	82	51	
P	269	10	174	106	67	-	-	-	-	65	108	32	141	58	115	71	101	50	118	52	117	64	107	
P	160	4	95	63	32	-	-	-	-	51	44	42	53	51	43	53	42	45	50	49	45	54	40	
P	171	5	95	67	27	-	-	-	-	47	47	44	51	57	35	62	33	50	44	55	36	56	36	
	10474	575	6553	4679	1782	-	-	-	-	3531	2924	2820	3659	3750	2594	3777	2510	3039	3167	3294	2880	3969	2315	
85 WINONA																								
P	188	3	145	112	32	-	-	-	-	53	90	56	82	75	68	84	53	46	90	73	60	91	46	
P	173	14	140	111	26	-	-	-	-	118	22	88	46	99	27	98	33	85	40	92	32	100	28	
P	166	10	92	60	31	-	-	-	-	61	28	47	41	43	47	44	45	39	49	39	47	47	41	
P	183	2	119	83	35	-	-	-	-	58	61	58	60	52	65	67	50	49	68	58	57	71	45	
P	156	10	109	81	27	-	-	-	-	49	58	56	53	54	53	69	38	56	51	64	43	71	35	
P	362	12	148	94	53	-	-	-	-	60	86	63	82	76	71	77	67	61	84	64	79	106	55	
P	738	46	446	300	139	-	-	-	-	234	209	241	202	242	187	269	166	204	226	236	182	285	149	
P	614	27	411	291	117	-	-	-	-	210	199	185	219	196	208	235	163	159	239	204	185	266	136	
P	180	12	123	100	23	-	-	-	-	33	90	49	72	78	45	83	35	56	63	76	40	97	23	
P	415	23	252	180	70	-	-	-	-	156	95	120	124	145	95	142	97	124	107	129	99	147	87	
P	293	13	191	135	53	-	-	-	-	48	143	72	116	92	95	115	73	79	107	87	93	125	59	
P	268	15	173	99	70	-	-	-	-	81	91	65	108	78	88	77	87	60	101	62	96	84	83	
P	315	23	208	153	51	-	-	-	-	133	73	107	97	116	81	120	82	92	108	107	90	139	58	
P	233	18	132	92	40	-	-	-	-	47	84	51	79	55	73	84	46	56	73	65	61	91	39	
P	272	30	212	159	50	-	-	-	-	110	102	99	107	111	89	138	68	101	103	125	74	144	60	
P	94	5	99	41	14	-	-	-	-	27	29	36	20	30	25	36	18	30	24	34	20	41	15	
P	288	2	192	130	59	-	-	-	-	97	94	95	95	87	104	113	77	83	107	107	82	120	70	
P	310	14	207	138	69	-	-	-	-	105	102	92	111	90	116	121	79	76	123	97	97	119	78	
P	89	4	67	55	12	-	-	-	-	27	39	32	32	41	25	49	18	35	31	41	24	50	14	
P	696	26	396	241	154	-	-	-	-	170	224	163	226	173	218	219	165	148	228	172	201	224	153	
P	223	4	130	102	28	-	-	-	-	76	53	83	47	78	44	90	40	74	52	74	48	86	35	
	6256	313	3992	2757	1153	-	-	-	-	1953	1972	1858	2019	2011	1824	2330	1500	1713	2074	2006	1710	2504	1309	
	16730	888	10545	7436	2935	-	-	-	-	5484	4896	4678	5678	5761	4418	6107	4010	4752	5241	5300	4590	6473	3624	
		8.4	100.0	70.5	27.8	-	-	-	-	52.0	46.4	44.4	53.8	54.6	41.9	57.9	38.0	45.1	49.7	50.3	43.5	61.4	34.4	



VOTES POLLED ON:  
NOVEMBER 4, 1986

DISTRICT: 35A

452

VOTING SYSTEM	VOTER REGISTRATION				U.S. REP DISTRICT 2		U.S. REP DISTRICT		STATE SEN DISTRICT 35		STATE REP DIST. 35A		GOVERNOR LT. GOV.		SECRETARY OF STATE		STATE AUDITOR		STATE TREASURER		ATTORNEY GENERAL		
	PERSONS REGISTERED	PERSONS AS OF 7 AM	PERSONS EFFECTION DAY	PERSONS VOTING TOTAL NUMBER OF	DAVE JOHNSON	VIN WEEBER	DFL	IR	DANA EARL	RENEE NECKE	DARRELL WOODS	GARY SCHMAFFER	JIM PFARR	PEPPERICH AND	JOHN LUCHEMAN AND	JOAN GROVWE	DON KENNIG	JOHN DOOLEY	ARNE CARLSON	MICHAEL MC GRATH	JOHN DREW	HUBERT HMPHREY	LEWIS FREEMAN
					1050102	1050201	DFL	IR	DFL	IR	DFL	IR	IND	DFL	IR	DFL	IR	DFL	IR	DFL	IR	DFL	IR
P	448	12	286	90	194	-	-	-	94	184	66	177	39	88	189	158	125	87	194	112	164	165	115
P	63	5	54	23	31	-	-	-	19	35	19	33	1	31	20	40	14	30	23	30	23	42	12
P	397	21	280	115	161	-	-	-	121	157	82	185	8	100	175	146	130	100	175	114	160	166	108
P	590	41	443	160	278	-	-	-	156	273	111	269	51	144	282	248	186	122	303	150	273	255	173
P	633	46	485	189	286	-	-	-	176	301	151	275	48	202	272	294	181	172	300	202	268	318	155
P	639	38	468	204	253	-	-	-	174	287	151	262	51	209	253	273	184	221	236	196	256	306	150
P	531	42	373	158	211	-	-	-	153	213	124	207	37	154	203	213	148	117	244	140	213	244	121
P	334	16	243	93	148	-	-	-	95	148	55	139	48	75	161	131	110	89	148	96	141	148	91
P	422	37	331	181	145	-	-	-	164	155	148	151	19	195	127	227	90	188	126	206	106	261	62
P	447	10	284	139	143	-	-	-	103	179	90	178	14	131	147	173	107	122	158	138	140	189	89
P	476	18	305	113	188	-	-	-	92	207	70	195	34	99	202	162	138	84	212	118	175	187	107
P	589	67	463	182	271	-	-	-	159	292	104	302	42	199	249	276	177	150	295	175	260	286	159
P	172	8	133	45	87	-	-	-	54	79	30	89	14	31	101	61	66	40	85	44	79	68	60
P	208	15	185	60	124	-	-	-	53	130	70	101	14	57	119	96	86	48	135	64	117	110	70
P	370	19	256	128	124	-	-	-	99	154	92	127	33	114	130	168	82	118	131	132	116	186	65
P	427	31	304	154	136	-	-	-	149	133	139	123	21	182	112	212	69	162	118	178	99	230	61
P	269	14	191	80	110	-	-	-	67	122	48	119	22	69	116	111	75	68	114	67	113	122	63
P	938	63	704	318	371	-	-	-	317	358	268	343	59	403	283	465	213	331	337	389	271	518	153
P	516	19	357	145	206	-	-	-	139	207	108	191	44	178	171	217	125	161	180	176	163	254	93
	8469	522	6145	2577	3467	-	-	-	2384	3614	1826	3486	599	2661	3312	3671	2306	2410	3514	2727	3137	4055	1907

72 SIBLEY

Aftsborg Twp. ....	P	235	6	186	94	91	-	-	-	80	106	67	90	28	77	106	124	60	78	101	87	89	139
Arlington .....	P	1107	56	768	352	406	-	-	-	339	420	258	296	209	319	424	466	284	284	458	338	391	515
Arlington Twp. ....	P	385	12	280	130	150	-	-	-	125	151	86	86	108	94	172	154	123	94	182	109	159	185
Bismarck Twp. ....	P	176	5	123	77	46	-	-	-	46	76	41	67	13	49	70	77	43	49	65	56	55	89
Cornish Twp. ....	P	188	13	148	78	69	-	-	-	80	66	64	63	20	71	76	102	43	74	67	88	47	115
Dryden Twp. ....	P	323	9	227	109	118	-	-	-	109	116	121	70	34	85	136	132	88	86	128	99	112	155
Faxon Twp. ....	P	198	4	109	79	29	-	-	-	65	43	65	27	16	79	28	87	22	77	29	77	25	89
Gaylord .....	P	1123	57	850	360	479	-	-	-	368	471	350	376	110	378	450	504	321	381	429	369	434	566
Gibbon .....	P	561	16	427	215	203	-	-	-	208	209	158	221	39	181	236	260	149	176	222	196	185	300
Green Isle .....	P	214	12	173	81	85	-	-	-	89	74	72	44	48	80	83	103	55	83	72	84	71	129
Green Isle Twp. ....	P	362	12	203	93	107	-	-	-	80	114	50	90	61	70	131	99	101	71	126	85	111	132
Henderson .....	P	423	37	341	148	182	-	-	-	137	192	102	165	64	174	145	228	97	129	189	186	121	238
Henderson Twp. ....	P	327	26	252	94	150	-	-	-	72	175	51	115	80	86	160	120	122	78	164	90	146	134



VOTES POLLED ON:  
NOVEMBER 4, 1986

DISTRICT: 35B

		VOTER REGISTRATION			U.S. REP DISTRICT 3		U.S. REP DISTRICT		U.S. REP DISTRICT		STATE SEN DISTRICT 35		STATE REP DIST. 35B		GOVERNOR LT. GOV.		SECRETARY OF STATE		STATE AUDITOR		STATE TREASURER		ATTORNEY GENERAL	
		PERSONS REGISTERED	PERSONS VOTING	TOTAL NUMBER OF ELECTED DAY	RAY	BILL FREEMAN	DFL	IR	DFL	IR	DFL	IR	DFL	IR	DFL	IR	DFL	IR	DFL	IR	DFL	IR	DFL	IR
Waconia W-1	C	978	77	624	145	419	-	-	-	-	195	372	226	352	259	278	326	234	200	382	240	329	360	225
Waconia W-2	C	838	63	518	147	327	-	-	-	-	160	313	203	283	245	214	296	181	189	294	220	245	353	147
Waconia Twp.	C	738	42	488	114	349	-	-	-	-	116	340	162	304	189	268	228	216	142	317	182	270	266	193
Watertown	C	1144	127	806	213	553	-	-	-	-	277	477	297	479	306	403	441	304	282	470	318	422	514	254
Watertown Twp.	C	805	38	542	156	360	-	-	-	-	195	314	206	319	240	262	324	185	215	310	241	273	376	150
Young America	C	756	70	549	133	394	-	-	-	-	169	350	231	296	232	267	292	216	196	324	228	283	356	169
Young America Twp.	C	453	28	315	67	237	-	-	-	-	83	217	105	196	79	205	146	143	76	222	88	204	169	137
COUNTY: 10 TOTALS:		18417	1340	11817	3337	7816	-	-	-	-	3879	7139	4729	6516	5071	5675	6396	4431	4085	7030	4708	6193	7321	3929
DISTRICT: 35B TOTALS		18417	1340	11817	3337	7816	-	-	-	-	3879	7139	4729	6516	5071	5675	6396	4431	4085	7030	4708	6193	7321	3929
% OF VOTERS		198	11.3	100.0	28.2	68.1	-	-	-	-	32.8	60.4	40.0	55.1	42.9	48.0	54.1	37.5	34.6	59.5	39.8	52.4	62.0	33.2

VOTES POLLED ON:  
NOVEMBER 4, 1986

DISTRICT: 36A

		VOTER REGISTRATION			U.S. REP DISTRICT 3		U.S. REP DISTRICT		U.S. REP DISTRICT		STATE SEN DISTRICT 36		STATE REP DIST. 36A		GOVERNOR LT. GOV.		SECRETARY OF STATE		STATE AUDITOR		STATE TREASURER		ATTORNEY GENERAL	
		PERSONS REGISTERED	PERSONS VOTING	TOTAL NUMBER OF ELECTED DAY	RAY	BILL FREEMAN	DFL	IR	DFL	IR	DFL	IR	DFL	IR	DFL	IR	DFL	IR	DFL	IR	DFL	IR	DFL	IR
Chanhasen P-1	C	1662	168	1058	265	759	-	-	-	-	459	552	385	638	457	557	536	457	310	704	388	609	641	386
Chanhasen P-2	C	1114	78	682	161	508	-	-	-	-	258	392	216	437	286	353	321	333	182	474	231	416	350	301
Chanhasen P-3	C	882	58	468	96	356	-	-	-	-	209	237	135	318	189	254	221	221	117	328	150	288	247	199
Chanhasen P-4	C	1062	109	623	160	437	-	-	-	-	258	326	227	371	277	321	296	292	194	396	233	357	357	246
COUNTY: 10 TOTALS:		4720	413	2831	682	2060	-	-	-	-	1184	1507	963	1764	1209	1485	1374	1303	803	1902	1002	1670	1595	1132

[illegible]

Credit River Twp. ....	0	1407	45	797	271	510	-	-	-	-	494	294	89	70	426	342	507	274	315	452	413	351	509	251
Jackson Twp. ....	0	687	34	418	150	256	-	-	-	-	283	127	230	177	219	186	271	136	194	203	213	181	277	129
Louisville Twp. ....	0	452	21	299	104	183	-	-	-	-	189	104	165	128	154	129	190	100	130	159	142	144	174	109
Prior Lake P-1	0	1975	89	1155	323	808	-	-	-	-	627	508	542	593	572	553	662	453	394	725	497	608	671	445
Prior Lake P-2	0	1990	123	1163	352	783	-	-	-	-	703	439	598	545	602	512	705	414	428	674	525	563	704	409
Prior Lake P-3	0	1085	70	680	176	488	-	-	-	-	312	357	288	386	281	374	349	316	187	464	231	418	345	313
Savage P-1	0	966	52	558	247	300	-	-	-	-	368	180	339	206	326	211	358	174	254	276	302	219	390	143
Savage P-2	0	1868	224	1077	353	696	-	-	-	-	582	475	582	477	540	493	645	406	385	644	480	532	696	349
Shakopee P-1	0	1176	74	881	356	475	-	-	-	-	664	201	515	346	531	304	611	206	417	405	512	287	589	241
Shakopee P-2	0	1100	60	821	341	452	-	-	-	-	606	202	459	349	485	296	570	215	374	393	448	313	548	227
Shakopee P-3	0	1196	120	798	311	465	-	-	-	-	525	261	469	316	431	335	549	226	359	405	432	327	523	249
Shakopee P-4	0	1164	90	807	273	516	-	-	-	-	509	289	452	339	423	356	522	258	324	453	375	383	514	263
Shakopee P-5	0	1088	76	779	255	504	-	-	-	-	554	219	460	314	450	295	547	211	338	415	404	336	501	252
<b>COUNTY: 70 TOTALS:</b>		<b>16174</b>	<b>1078</b>	<b>10233</b>	<b>3512</b>	<b>6436</b>	<b>-</b>	<b>-</b>	<b>-</b>	<b>-</b>	<b>6416</b>	<b>3656</b>	<b>5188</b>	<b>4246</b>	<b>5440</b>	<b>4386</b>	<b>6486</b>	<b>3389</b>	<b>4099</b>	<b>5568</b>	<b>4974</b>	<b>4662</b>	<b>6041</b>	<b>3380</b>
<b>DISTRICT 36A TOTALS</b>		<b>20896</b>	<b>1491</b>	<b>13064</b>	<b>4194</b>	<b>8496</b>	<b>-</b>	<b>-</b>	<b>-</b>	<b>-</b>	<b>7600</b>	<b>5163</b>	<b>6151</b>	<b>6010</b>	<b>6649</b>	<b>5871</b>	<b>7860</b>	<b>4692</b>	<b>4902</b>	<b>7579</b>	<b>5976</b>	<b>6332</b>	<b>8036</b>	<b>4510</b>
<b>% OF VOTERS</b>			<b>11.4</b>	<b>100.0</b>	<b>32.1</b>	<b>65.0</b>	<b>-</b>	<b>-</b>	<b>-</b>	<b>-</b>	<b>58.2</b>	<b>39.5</b>	<b>47.1</b>	<b>46.0</b>	<b>50.9</b>	<b>44.9</b>	<b>60.2</b>	<b>35.9</b>	<b>37.5</b>	<b>57.9</b>	<b>45.7</b>	<b>48.5</b>	<b>61.5</b>	<b>34.5</b>

[illegible]

Eureka Twp. ....	P	700	32	451	-	-	156	283	-	-	236	201	241	201	210	226	264	175	165	268	209	220	276	159
Greenville Twp. ....	P	371	15	221	-	-	98	121	-	-	139	79	136	83	121	96	149	71	99	118	122	96	160	55
Lakeville P-1 .....	C	969	118	1036	-	-	340	643	-	-	458	553	530	484	533	463	449	345	396	577	497	463	745	264
Lakeville P-2 .....	C	849	34	467	-	-	145	312	-	-	176	281	222	238	232	220	256	196	166	285	192	243	299	159
Lakeville P-3 .....	C	2250	145	1186	-	-	320	829	-	-	431	709	494	668	505	646	610	528	357	786	439	673	680	470
Lakeville P-4 .....	C	1359	95	627	-	-	190	414	-	-	286	301	311	282	272	337	351	254	212	377	270	313	409	197
<b>COUNTY- 19 TOTALS:</b>		<b>7498</b>	<b>439</b>	<b>3988</b>	<b>0</b>	<b>0</b>	<b>1249</b>	<b>2602</b>	<b>-</b>	<b>-</b>	<b>1725</b>	<b>2124</b>	<b>1934</b>	<b>1956</b>	<b>1873</b>	<b>1988</b>	<b>2279</b>	<b>1569</b>	<b>1395</b>	<b>2411</b>	<b>1729</b>	<b>2008</b>	<b>2569</b>	<b>1304</b>

Derrynane Twp. ....	P	380	10	259	228	28	-	-	-	-	223	34	205	49	157	89	184	65	171	75	183	62	213	40
COUNTY: 40 TOTALS:		380	10	259	228	28	0	0	-	-	223	34	205	49	157	89	184	65	171	75	183	62	213	40



**DISTRICT: 36B**

VOTER REGISTRATION		U.S. REP DISTRICT 1		U.S. REP DISTRICT 3		U.S. REP DISTRICT		STATE SEN DISTRICT 36		STATE REP DIST. 36B		GOVERNOR LT. GOV.		SECRETARY OF STATE		STATE AUDITOR		STATE TREASURER		ATTORNEY GENERAL	
VOTING SYSTEM	PERSONS REGISTERED	PERSONS REGISTERED	TOTAL NUMBER OF VOTING DAY	PENNY TIMOTHY	PAUL RAY	STOCK BILL	FREEZE BILL	SCHMITZ ROBERT	MAC BILL	BOB JENSEN	TOM REESE	PERPICH JOHNSON	LUDEMAN AND	JOAN GRUWE	DON KOEHNIG	JOHN DOOLEY	ARNE CARLSON	MICHAEL GRAATH	JOHN DREW	HUBERT HUMPHREY	LEW FREE MAN
	7 A M			1040201	1040201	1060201	1060201	1560201	1560201	2590101	2590201	3310104	3310203	3320201	3330101	3340103	3330201	3340103	3340202	3350103	3350202
				OFL	IR	OFL	IR	OFL	IR	OFL	IR	OFL	IR	OFL	IR	OFL	IR	OFL	IR	OFL	IR

## 70 SCOTT

Belle Plaine .....	0	1555	147	1156	861	267	-	-	-	-	861	282	655	480	616	488	744	358	569	544	643	458	775	341
Belle Plaine Twp. ....	0	362	20	275	218	51	-	-	-	-	224	50	182	87	126	139	178	80	139	119	147	104	196	69
Blakeley Twp. ....	0	255	14	175	111	59	-	-	-	-	117	53	78	92	59	107	88	81	62	107	70	97	94	74
Cedar Lake Twp. ....	0	906	43	640	471	154	-	-	-	-	459	175	355	272	366	256	426	198	312	300	380	227	429	185
Credit River Twp. ....	0	0	0	0	-	-	0	0	-	-	0	0	296	325	0	0	0	0	0	0	0	0	0	0
Elko .....	0	144	2	78	70	8	-	-	-	-	57	21	36	42	46	28	69	7	47	30	53	23	65	12
Helena Twp. ....	0	595	36	466	340	117	-	-	-	-	353	111	226	235	236	214	280	167	181	263	235	202	313	135
Jordan W-1 .....	0	615	59	434	-	-	169	253	-	-	342	90	250	180	248	164	300	120	184	232	233	183	283	135
Jordan W-2 .....	0	803	52	556	-	-	222	311	-	-	416	130	333	203	316	206	376	150	281	244	308	204	360	169
New Market .....	0	146	10	100	82	13	-	-	-	-	78	16	57	42	53	43	75	16	55	32	65	23	74	17
New Market Twp. ....	0	936	55	567	380	179	-	-	-	-	306	254	257	303	281	257	350	197	241	312	282	268	375	177
St. Lawrence Twp. ....	0	183	16	141	95	44	-	-	-	-	112	29	78	61	73	66	89	51	69	69	75	64	88	49
Sand Creek Twp. ....	0	716	27	473	-	-	174	273	-	-	351	114	246	217	256	204	290	154	201	241	236	195	280	168
Spring Lake Twp. ....	0	1521	64	919	-	-	282	611	-	-	539	364	366	540	401	479	496	386	332	545	379	497	510	379
<b>COUNTY: 70 TOTALS:</b>		<b>8737</b>	<b>545</b>	<b>5980</b>	<b>2628</b>	<b>892</b>	<b>847</b>	<b>1448</b>	<b>-</b>	<b>-</b>	<b>4215</b>	<b>1689</b>	<b>3415</b>	<b>3079</b>	<b>3077</b>	<b>2651</b>	<b>3761</b>	<b>1965</b>	<b>2673</b>	<b>3038</b>	<b>3106</b>	<b>2545</b>	<b>3842</b>	<b>1910</b>
<b>DISTRICT: 368 TOTALS</b>		<b>16615</b>	<b>994</b>	<b>10227</b>	<b>2856</b>	<b>920</b>	<b>2096</b>	<b>4050</b>	<b>-</b>	<b>-</b>	<b>6164</b>	<b>3847</b>	<b>5554</b>	<b>5084</b>	<b>5107</b>	<b>4728</b>	<b>6224</b>	<b>3599</b>	<b>4239</b>	<b>5524</b>	<b>5018</b>	<b>4615</b>	<b>6624</b>	<b>3254</b>
<b>% OF VOTERS</b>		<b>9.7</b>	<b>10.00</b>	<b>27.9</b>	<b>9.0</b>	<b>20.5</b>	<b>39.6</b>	<b>-</b>	<b>-</b>	<b>-</b>	<b>60.3</b>	<b>37.6</b>	<b>54.3</b>	<b>49.7</b>	<b>49.9</b>	<b>48.2</b>	<b>60.9</b>	<b>35.2</b>	<b>41.4</b>	<b>54.0</b>	<b>49.1</b>	<b>45.1</b>	<b>64.8</b>	<b>31.8</b>

**DISTRICT: 37A**[illegible]

## 19 DAKOTA

Apple Valley P- 1	C	1369	55	744	225	503	-	-	-	-	392	326	366	353	375	350	449	277	261	460	344	360	494	227
Apple Valley P- 2	C	1312	85	695	201	472	-	-	-	-	354	320	344	331	345	338	416	258	251	410	308	348	479	197
Apple Valley P- 3	C	1323	97	765	189	555	-	-	-	-	379	367	310	437	352	390	414	331	241	497	312	406	477	261
Apple Valley P- 4	C	936	82	508	148	352	-	-	-	-	284	213	252	249	245	251	289	208	173	319	219	263	339	162
Apple Valley P- 5	C	2114	149	1088	174	890	-	-	-	-	443	617	386	683	387	677	474	589	226	815	294	732	541	520
Apple Valley P- 6	C	1076	54	568	164	387	-	-	-	-	290	256	228	327	269	286	335	218	185	355	230	304	355	195
Apple Valley P- 7	C	925	59	318	101	205	-	-	-	-	150	152	148	159	155	150	192	118	137	166	139	158	211	98
Apple Valley P- 8	C	1537	75	901	192	693	-	-	-	-	454	409	423	464	389	483	504	368	258	601	342	490	561	317
Apple Valley P- 9	C	1156	62	669	162	496	-	-	-	-	293	349	302	352	301	358	372	277	187	454	260	366	423	226
Apple Valley P-10	C	1029	53	616	146	445	-	-	-	-	273	321	266	334	279	317	362	237	198	398	244	339	397	204
Apple Valley P-11	C	1217	94	627	167	427	-	-	-	-	263	343	258	351	284	326	374	231	223	375	264	317	406	198
Farmington P-1	P	1371	102	704	288	404	-	-	-	-	412	273	343	342	367	312	435	252	314	364	357	310	470	208
Farmington P-2	P	961	58	517	206	301	-	-	-	-	290	221	256	257	233	271	314	198	211	294	244	252	341	166
Farmington P-3	P	365	46	207	73	132	-	-	-	-	108	95	104	100	98	101	124	79	93	108	91	109	128	71
Lakeville P-5	C	2034	133	1010	371	613	-	-	-	-	507	460	505	482	509	469	649	330	420	543	494	445	695	284
<b>COUNTY: 19 TOTALS:</b>		<b>18725</b>	<b>1294</b>	<b>9937</b>	<b>2807</b>	<b>6875</b>	<b>-</b>	<b>-</b>	<b>-</b>	<b>-</b>	<b>4892</b>	<b>4722</b>	<b>4491</b>	<b>5221</b>	<b>4588</b>	<b>5079</b>	<b>5703</b>	<b>3971</b>	<b>3378</b>	<b>6159</b>	<b>4142</b>	<b>5199</b>	<b>6317</b>	<b>3334</b>
<b>DISTRICT: 37A TOTALS</b>		<b>18725</b>	<b>1204</b>	<b>9937</b>	<b>2807</b>	<b>6875</b>	<b>-</b>	<b>-</b>	<b>-</b>	<b>-</b>	<b>4892</b>	<b>4722</b>	<b>4491</b>	<b>5221</b>	<b>4588</b>	<b>5079</b>	<b>5703</b>	<b>3971</b>	<b>3378</b>	<b>6159</b>	<b>4142</b>	<b>5199</b>	<b>6317</b>	<b>3334</b>
<b>% OF VOTERS</b>			<b>12.1</b>	<b>100.0</b>	<b>28.2</b>	<b>69.2</b>	<b>-</b>	<b>-</b>	<b>-</b>	<b>-</b>	<b>49.2</b>	<b>47.5</b>	<b>45.2</b>	<b>52.5</b>	<b>46.2</b>	<b>51.1</b>	<b>57.4</b>	<b>40.0</b>	<b>34.0</b>	<b>62.0</b>	<b>41.7</b>	<b>52.3</b>	<b>63.6</b>	<b>33.3</b>



VOTES POLLED ON:  
NOVEMBER 4, 1986

DISTRICT: 38A

VOTING SYSTEM	VOTER REGISTRATION				U.S. REP DISTRICT 3		U.S. REP DISTRICT		U.S. REP DISTRICT		STATE SEN DISTRICT 38		STATE REP DIST. 38A		GOVERNOR LT. GOV.		SECRETARY OF STATE		STATE AUDITOR		STATE TREASURER		ATTORNEY GENERAL	
	PERSONS REGISTERED	PERSONS REGISTERED DAY	TOTAL NUMBER OF PERSONS VOTING	AS OF 7 A.M.	RAY STOCK	BILL FRENZEL	BRUCE	HAROLD STASSEN	DAVE AUSSENDORF	HOWARD KNOTTSON	GARY DUKES	CONORIE	MONRIE	PERPICH AND	SCHULSTAD AND	JOHAN	JOHN GROWE	JOHN DOOLEY	JOHN KENNIG	JOHN DOON	JOHN KENNIG	JOHN DOON	JOHN KENNIG	JOHN DOON
	1060103	1060103	1060201	1060201	1060103	1060201	1070102	1070201	1580101	1580201	2620101	2620101	2620101	2620101	3310104	3310203	3320201	3320201	3320201	3320201	3320201	3320201	3320201	3320201
	DFL	IR	DFL	IR	DFL	IR	DFL	IR	DFL	IR	DFL	IR	DFL	IR	DFL	IR	DFL	IR	DFL	IR	DFL	IR	DFL	IR

19 DAKOTA

Burnsville P-1	L	2596	121	1282	300	871	-	-	-	-	298	879	260	949	582	663	669	521	360	811	459	671	727	478
Burnsville P-2	L	3189	139	1517	338	1018	-	-	-	-	417	937	386	1036	698	774	795	611	434	921	553	771	870	551
Burnsville P-3	L	2357	133	1079	247	717	-	-	-	-	306	645	254	742	524	535	578	393	325	640	379	554	601	400
Burnsville P-4	L	1876	82	757	181	505	-	-	-	-	235	449	252	505	347	382	412	309	219	483	291	392	430	288
Burnsville P-5	L	2995	148	1398	279	989	-	-	-	-	296	945	262	1040	569	788	646	633	319	950	420	820	695	610
Burnsville P-7	L	2039	147	917	272	535	-	-	-	-	351	463	277	561	464	420	493	341	342	483	384	434	518	343
Burnsville P-8	L	2058	85	982	187	713	-	-	-	-	212	681	207	712	375	577	460	459	227	683	290	603	507	432
Burnsville P-9	L	2919	200	1365	318	961	-	-	-	-	403	855	329	944	637	699	716	588	390	875	499	748	746	553
COUNTY: 19 TOTALS:		20029	1055	9297	2122	6309	-	-	-	-	2518	5854	2177	6489	4196	4838	4769	3855	2616	5846	3275	4993	5094	3655
DISTRICT: 38A TOTALS		20029	1055	9297	2122	6309	-	-	-	-	2518	5854	2177	6489	4196	4838	4769	3855	2616	5846	3275	4993	5094	3655
% OF VOTERS			11.3	100.0	22.8	67.9	-	-	-	-	27.1	63.0	23.4	68.8	45.1	52.0	51.3	41.5	28.1	62.9	35.2	53.7	54.8	39.3

VOTES POLLED ON:  
NOVEMBER 4, 1986

DISTRICT: 38B

VOTING SYSTEM	VOTER REGISTRATION				U.S. REP DISTRICT 3		U.S. REP DISTRICT 4		U.S. REP DISTRICT		STATE SEN DISTRICT 38		STATE REP DIST. 38B		GOVERNOR LT. GOV.		SECRETARY OF STATE		STATE AUDITOR		STATE TREASURER		ATTORNEY GENERAL	
	PERSONS REGISTERED	PERSONS REGISTERED DAY	TOTAL NUMBER OF PERSONS VOTING	AS OF 7 A.M.	RAY STOCK	BILL FRENZEL	BRUCE	HAROLD STASSEN	DAVE AUSSENDORF	HOWARD KNOTTSON	GARY DUKES	CONORIE	MONRIE	PERPICH AND	SCHULSTAD AND	JOHAN	JOHN GROWE	JOHN DOOLEY	JOHN KENNIG	JOHN DOON	JOHN KENNIG	JOHN DOON	JOHN KENNIG	JOHN DOON
	1060103	1060103	1060201	1060201	1060103	1060201	1070102	1070201	1580101	1580201	2620101	2620101	2620101	2620101	3310104	3310203	3320201	3320201	3320201	3320201	3320201	3320201	3320201	3320201
	DFL	IR	DFL	IR	DFL	IR	DFL	IR	DFL	IR	DFL	IR	DFL	IR	DFL	IR	DFL	IR	DFL	IR	DFL	IR	DFL	IR

19 DAKOTA

Burnsville P-6	L	973	29	483	112	339	-	-	-	-	117	330	132	302	211	262	254	197	131	306	165	270	269	183
Burnsville P-10	L	2354	126	1054	226	748	-	-	-	-	271	684	274	680	476	552	513	487	274	704	363	599	556	455
Eagan P-1	C	772	19	435	180	239	-	-	-	-	192	227	183	229	227	184	258	170	180	246	207	210	285	130
Eagan P-2	C	1267	142	578	160	396	-	-	-	-	195	344	188	352	245	308	297	252	171	371	216	313	342	208
Eagan P-3	C	831	59	354	148	184	-	-	-	-	145	185	140	185	190	153	208	130	133	197	164	161	232	105

VOTES POLLED ON:  
NOVEMBER 4, 1986

DISTRICT: 38B

VOTING SYSTEM	VOTER REGISTRATION			U.S. REP DISTRICT 3		U.S. REP DISTRICT 4		U.S. REP DISTRICT		STATE SEN DISTRICT 38		STATE REP DIST. 38B		GOVERNOR LT. GOV.		SECRETARY OF STATE		STATE AUDITOR		STATE TREASURER		ATTORNEY GENERAL	
	PERSONS REGISTERED	PERSONS OFF 7 A M	PERSONS VOTING TOTAL NUMBER OF ELECTION DAY REGISTERED ONLY	RAY STOCK	BILL FREZZEL	BREUCE VENTO	HAROLD STASSEN	DFL	IR	DAVE AUSSENDORF	KNUTSON HOWARD	TED DREYER	ART SEABERG	JOHNSON JOHNSON	LUDEMANN AND	JOAN GROWE	DON KOEING	JOHN DOOLEY	ARNE CARLSON	JOHN DREW	HUBERT HUMPHREY	LEW FREEMAN	
				1060103		1060201	1070102	1070201		1580101	1580201	2630101	2630201	3310104	3310203	3320201	3330101	3330201	3330201	3330201	3340202	3350202	
				DFL	IR	DFL	IR			DFL	IR	DFL	IR	DFL	IR	DFL	IR	DFL	IR	DFL	IR	DFL	IR

Eagan P- 4	C	1281	68	532	197	326	-	-	-	-	217	304	230	283	289	234	334	182	218	304	266	241	361	160
Eagan P- 5	C	1368	76	595	212	364	-	-	-	-	271	307	257	311	301	276	356	219	240	328	290	268	391	188
Eagan P- 6	C	1086	56	494	171	307	-	-	-	-	199	276	213	263	251	220	298	183	197	277	235	225	353	126
Eagan P- 7	C	927	49	457	134	303	-	-	-	-	152	279	161	277	217	224	245	197	152	286	188	237	269	176
Eagan P- 8	C	1301	190	739	203	518	-	-	-	-	268	432	276	430	338	378	415	300	243	463	294	400	461	255
Eagan P- 9	C	1495	79	714	266	435	-	-	-	-	293	399	328	359	405	291	475	222	321	362	378	290	509	185
Eagan P-10	C	892	137	565	163	386	-	-	-	-	214	319	224	311	242	305	319	226	170	362	238	283	360	178
Eagan P-11	C	1508	138	824	224	581	-	-	-	-	280	506	286	507	353	445	447	350	255	537	316	450	518	286
Eagan P-12	C	1638	86	839	212	610	-	-	-	-	275	527	271	536	355	459	434	380	229	578	311	471	509	302
Eagan P-13	C	1220	223	967	281	661	-	-	-	-	369	545	375	538	482	453	555	385	332	587	421	482	625	317
Eagan P-14	C	842	108	456	104	346	-	-	-	-	165	272	162	276	208	238	247	197	125	313	178	247	279	166
Lilydale	P	383	22	278	-	-	125	151	-	-	69	199	77	191	105	168	117	154	56	219	83	187	132	145
Mendota	P	161	11	87	-	-	67	20	-	-	54	30	56	29	54	31	65	19	54	30	56	27	67	19
Mendota Heights P-2	C	933	54	546	-	-	333	210	-	-	223	301	213	319	261	275	312	221	176	348	240	279	354	183
Mendota Heights P-3	C	1079	58	654	-	-	370	271	-	-	214	405	204	432	307	327	345	296	193	445	238	390	401	240
Mendota Heights P-6	C	348	56	223	-	-	136	79	-	-	82	129	75	139	102	114	124	91	70	146	92	126	142	77
COUNTY: 19 TOTALS:		22659	1786	11874	2993	6743	1031	731	-	-	4265	7000	4325	6949	5619	5897	6618	4858	3920	7409	4939	6156	7415	4084
DISTRICT: 38B TOTALS		22659	1786	11874	2993	6743	1031	731	-	-	4265	7000	4325	6949	5619	5897	6618	4858	3920	7409	4939	6156	7415	4084
% OF VOTERS			15.0	100.0	25.2	56.8	8.7	6.2	-	-	35.9	59.0	36.4	58.5	47.3	49.7	55.7	40.9	33.0	62.4	41.6	51.8	62.4	34.4

VOTES POLLED ON:  
NOVEMBER 4, 1986

DISTRICT: 39A

	VOTER REGISTRATION				U.S. REP DISTRICT 4		U.S. REP DISTRICT		U.S. REP DISTRICT		STATE SEN DISTRICT 39		STATE REP DIST. 39A		GOVERNOR LT. GOV.		SECRETARY OF STATE		STATE AUDITOR		STATE TREASURER		ATTORNEY GENERAL																			
	PERSONS REGISTERED	PERSONS OFF 7 AM	PERSONS VOTING	TOTAL NUMBER OF PERSONS VOTING	DFL	IR	DFL	IR	DFL	IR	DFL	IR	DFL	IR	DFL	IR	DFL	IR	DFL	IR	DFL	IR	DFL	IR																		
	PERSONS REGISTERED	PERSONS OFF 7 AM	PERSONS VOTING	TOTAL NUMBER OF PERSONS VOTING	BRUCE	VENTO	HAROLD STASSEN	1070201			JAMES METZEN	GERALD HOLLENKAMP	1590201	THOMAS PUGH	2660101	BERT MCKASKY	PERPICH AND	2660201	JOHNSON	3330104	SCHOLSTAD	33310203	GRÖWE	3330201	JOHN KOENIG	33320201	JOHN ARNE CARLSON	3330101	DOOLEY	3330101	JOHN ARNE	3330101	MC GRATH	3330103	JOHN DREW	3330202	HUBERT HUMPHREY	3330103	LEW FREEMAN	3330202	FREEMAN	3330202
C	1215	66	772	430	325	-	-	-	-	-	-	311	451	270	499	362	393	421	330	269	492	330	415	471	286																	
C	864	49	573	300	265	-	-	-	-	-	-	200	358	170	395	245	305	279	279	154	403	186	350	307	252																	
C	1098	63	705	356	334	-	-	-	-	-	-	227	463	196	501	270	412	312	361	174	501	229	433	383	303																	
L	458	10	206	135	55	-	-	-	-	-	-	105	87	111	79	113	81	135	61	87	103	107	76	142	51																	
L	2724	132	1510	928	418	-	-	-	-	-	-	808	627	785	608	882	574	938	417	635	688	770	514	1020	370																	
L	1946	102	1239	732	379	-	-	-	-	-	-	575	606	618	531	667	532	746	386	476	626	595	486	815	349																	
P	254	18	165	49	110	-	-	-	-	-	-	36	119	27	133	58	99	68	92	29	132	33	122	58	98																	
L	1849	54	837	558	190	-	-	-	-	-	-	457	264	458	285	506	267	541	189	402	313	475	227	620	141																	
L	1305	85	634	416	167	-	-	-	-	-	-	339	230	324	241	361	224	416	163	297	261	346	206	443	140																	
L	1324	61	352	245	90	-	-	-	-	-	-	180	149	176	145	217	125	244	91	177	153	197	118	254	81																	
L	1808	77	875	602	214	-	-	-	-	-	-	476	318	455	343	535	325	587	205	415	375	491	260	625	199																	
L	1477	76	859	533	252	-	-	-	-	-	-	413	353	397	377	475	348	537	249	360	419	440	327	579	228																	
L	2028	89	1058	617	324	-	-	-	-	-	-	417	508	390	538	513	497	553	342	374	535	449	436	670	293																	
L	1372	47	735	489	172	-	-	-	-	-	-	390	263	391	266	437	267	459	198	330	316	391	228	511	160																	
L	1709	57	990	556	339	-	-	-	-	-	-	367	528	350	561	435	513	511	369	306	573	405	444	589	326																	
L	1736	107	917	491	346	-	-	-	-	-	-	366	459	350	466	436	444	459	355	305	506	373	424	530	315																	
	23167	1093	12427	7437	3980	-	-	-	-	-	-	5667	5783	5468	5968	6512	5406	7206	4087	4790	6396	5817	5066	8017	3592																	
	23167	1093	12427	7437	3980	-	-	-	-	-	-	5667	5783	5468	5968	6512	5406	7206	4087	4790	6396	5817	5066	8017	3592																	
	8.8	100.0	59.8	32.0	-	-	-	-	-	-	-	45.6	46.5	44.0	48.0	52.4	43.5	58.0	32.9	38.5	51.5	46.8	40.8	64.5	28.9																	

VOTES POLLED ON:  
NOVEMBER 4, 1986

DISTRICT: 398

		VOTER REGISTRATION			U.S. REP DISTRICT 3		U.S. REP DISTRICT 4		U.S. REP DISTRICT		STATE SEN DISTRICT 39		STATE REP DIST. 398		GOVERNOR LT. GOV.		SECRETARY OF STATE		STATE AUDITOR		STATE TREASURER		ATTORNEY GENERAL	
		PERSONS REGISTERED	PERSONS VOTING	TOTAL NUMBER OF PERSONS VOTING	RAY	BILL FRENZEL	BRUCE VENTTO	HAROLD STASSEN	DFL	IR	JAMES METZEE	GERALD HOLLENKAMP	ROBERT MILLER	RON SCHMIDT	PERPICH AND	JOHNSON	JOAN GROWE	DOOLEY	JOHN DOOLEY	ARNE CARLSON	MC GRATH	JOHN DREW	HUBERT HUMPHREY	LEWIS FREEMAN
		1789	142	1218	417	762	-	-	-	-	496	671	456	717	556	620	722	444	449	710	566	562	805	359
Inver Grove Hgts. P-1	C	1319	82	714	264	423	-	-	-	-	307	379	283	408	351	334	424	266	287	404	328	336	467	219
Inver Grove Hgts. P-2	C	916	72	495	222	249	-	-	-	-	256	214	234	236	288	173	338	142	240	239	285	179	360	116
Inver Grove Hgts. P-3	C	1598	155	913	402	467	-	-	-	-	471	392	407	473	538	332	626	257	441	445	521	334	696	193
Inver Grove Hgts. P-4	C	1586	96	774	363	369	-	-	-	-	419	304	390	341	452	279	527	204	407	334	461	263	595	153
Inver Grove Hgts. P-5	C	1475	111	656	-	-	436	198	-	-	353	272	318	310	340	279	428	207	307	316	368	252	462	174
Inver Grove Hgts. P-6	C	1652	63	1002	464	499	-	-	-	-	527	443	503	462	561	403	680	295	476	493	564	374	740	235
Inver Grove Hgts. P-7	C	1093	60	523	-	-	355	112	-	-	302	188	318	141	325	167	327	129	254	188	300	139	373	110
S. St. Paul W-2 P-1	L	2064	91	1116	-	-	762	245	-	-	690	385	724	290	703	365	777	233	572	405	652	310	831	217
S. St. Paul W-2 P-2	L	1482	60	806	-	-	515	201	-	-	447	325	495	238	480	291	513	215	373	344	432	267	559	196
S. St. Paul W-2 P-3	L	1469	48	1493	-	-	625	130	-	-	528	262	561	179	588	212	604	153	467	267	543	174	686	103
S. St. Paul W-3 P-1	L	2340	96	1130	-	-	820	202	-	-	711	353	774	244	768	318	826	213	635	376	733	254	888	182
S. St. Paul W-3 P-2	L	404	30	206	89	69	-	-	-	-	130	65	121	61	131	64	150	40	107	69	124	51	164	26
S. St. Paul W-3 P-3	L																							
COUNTY: 19 TOTALS:		19187	1106	11046	2221	2838	3513	1088	-	-	5637	4253	5584	4100	6081	3837	6942	2798	5015	4590	5877	3495	7626	2283
DISTRICT: 398 TOTALS		19187	1106	11046	2221	2838	3513	1088	-	-	5637	4253	5584	4100	6081	3837	6942	2798	5015	4590	5877	3495	7626	2283
% OF VOTERS			10.0	100.0	20.1	25.7	31.8	9.8	-	-	51.0	38.5	50.6	37.1	55.1	34.7	62.8	25.3	45.4	41.6	53.2	31.6	69.0	20.7

VOTES POLLED ON:  
NOVEMBER 4, 1986

DISTRICT: 40A

VOTER REGISTRATION				U.S. REP DISTRICT 5		U.S. REP DISTRICT		U.S. REP DISTRICT		STATE SEN DISTRICT 40		STATE REP DIST. 40A		GOVERNOR LT. GOV.		SECRETARY OF STATE		STATE AUDITOR		STATE TREASURER		ATTORNEY GENERAL	
VOTING PERSONS	PERSONS REGISTERED	PERSONS OFF 7 A M	PERSONS VOTING TOTAL NUMBER OF ELECTION DAY	MARTIN	SABO	RICK	10800102	10800102	10800102	10800102	10800102	10800102	10800102	10800102	10800102	10800102	10800102	10800102	10800102	10800102	10800102	10800102	10800102
PERSONS	PERSONS	PERSONS	PERSONS	PERSONS	PERSONS	PERSONS	PERSONS	PERSONS	PERSONS	PERSONS	PERSONS	PERSONS	PERSONS	PERSONS	PERSONS	PERSONS	PERSONS	PERSONS	PERSONS	PERSONS	PERSONS	PERSONS	PERSONS
PERSONS	PERSONS	PERSONS	PERSONS	PERSONS	PERSONS	PERSONS	PERSONS	PERSONS	PERSONS	PERSONS	PERSONS	PERSONS	PERSONS	PERSONS	PERSONS	PERSONS	PERSONS	PERSONS	PERSONS	PERSONS	PERSONS	PERSONS	PERSONS
PERSONS	PERSONS	PERSONS	PERSONS	PERSONS	PERSONS	PERSONS	PERSONS	PERSONS	PERSONS	PERSONS	PERSONS	PERSONS	PERSONS	PERSONS	PERSONS	PERSONS	PERSONS	PERSONS	PERSONS	PERSONS	PERSONS	PERSONS	PERSONS
PERSONS	PERSONS	PERSONS	PERSONS	PERSONS	PERSONS	PERSONS	PERSONS	PERSONS	PERSONS	PERSONS	PERSONS	PERSONS	PERSONS	PERSONS	PERSONS	PERSONS	PERSONS	PERSONS	PERSONS	PERSONS	PERSONS	PERSONS	PERSONS
PERSONS	PERSONS	PERSONS	PERSONS	PERSONS	PERSONS	PERSONS	PERSONS	PERSONS	PERSONS	PERSONS	PERSONS	PERSONS	PERSONS	PERSONS	PERSONS	PERSONS	PERSONS	PERSONS	PERSONS	PERSONS	PERSONS	PERSONS	PERSONS
PERSONS	PERSONS	PERSONS	PERSONS	PERSONS	PERSONS	PERSONS	PERSONS	PERSONS	PERSONS	PERSONS	PERSONS	PERSONS	PERSONS	PERSONS	PERSONS	PERSONS	PERSONS	PERSONS	PERSONS	PERSONS	PERSONS	PERSONS	PERSONS
PERSONS	PERSONS	PERSONS	PERSONS	PERSONS	PERSONS	PERSONS	PERSONS	PERSONS	PERSONS	PERSONS	PERSONS	PERSONS	PERSONS	PERSONS	PERSONS	PERSONS	PERSONS	PERSONS	PERSONS	PERSONS	PERSONS	PERSONS	PERSONS
PERSONS	PERSONS	PERSONS	PERSONS	PERSONS	PERSONS	PERSONS	PERSONS	PERSONS	PERSONS	PERSONS	PERSONS	PERSONS	PERSONS	PERSONS	PERSONS	PERSONS	PERSONS	PERSONS	PERSONS	PERSONS	PERSONS	PERSONS	PERSONS
PERSONS	PERSONS	PERSONS	PERSONS	PERSONS	PERSONS	PERSONS	PERSONS	PERSONS	PERSONS	PERSONS	PERSONS	PERSONS	PERSONS	PERSONS	PERSONS	PERSONS	PERSONS	PERSONS	PERSONS	PERSONS	PERSONS	PERSONS	PERSONS
PERSONS	PERSONS	PERSONS	PERSONS	PERSONS	PERSONS	PERSONS	PERSONS	PERSONS	PERSONS	PERSONS	PERSONS	PERSONS	PERSONS	PERSONS	PERSONS	PERSONS	PERSONS	PERSONS	PERSONS	PERSONS	PERSONS	PERSONS	PERSONS
PERSONS	PERSONS	PERSONS	PERSONS	PERSONS	PERSONS	PERSONS	PERSONS	PERSONS	PERSONS	PERSONS	PERSONS	PERSONS	PERSONS	PERSONS	PERSONS	PERSONS	PERSONS	PERSONS	PERSONS	PERSONS	PERSONS	PERSONS	PERSONS
PERSONS	PERSONS	PERSONS	PERSONS	PERSONS	PERSONS	PERSONS	PERSONS	PERSONS	PERSONS	PERSONS	PERSONS	PERSONS	PERSONS	PERSONS	PERSONS	PERSONS	PERSONS	PERSONS	PERSONS	PERSONS	PERSONS	PERSONS	PERSONS
PERSONS	PERSONS	PERSONS	PERSONS	PERSONS	PERSONS	PERSONS	PERSONS	PERSONS	PERSONS	PERSONS	PERSONS	PERSONS	PERSONS	PERSONS	PERSONS	PERSONS	PERSONS	PERSONS	PERSONS	PERSONS	PERSONS	PERSONS	PERSONS
PERSONS	PERSONS	PERSONS	PERSONS	PERSONS	PERSONS	PERSONS	PERSONS	PERSONS	PERSONS	PERSONS	PERSONS	PERSONS	PERSONS	PERSONS	PERSONS	PERSONS	PERSONS	PERSONS	PERSONS	PERSONS	PERSONS	PERSONS	PERSONS
PERSONS	PERSONS	PERSONS	PERSONS	PERSONS	PERSONS	PERSONS	PERSONS	PERSONS	PERSONS	PERSONS	PERSONS	PERSONS	PERSONS	PERSONS	PERSONS	PERSONS	PERSONS	PERSONS	PERSONS	PERSONS	PERSONS	PERSONS	PERSONS
PERSONS	PERSONS	PERSONS	PERSONS	PERSONS	PERSONS	PERSONS	PERSONS	PERSONS	PERSONS	PERSONS	PERSONS	PERSONS	PERSONS	PERSONS	PERSONS	PERSONS	PERSONS	PERSONS	PERSONS	PERSONS	PERSONS	PERSONS	PERSONS
PERSONS	PERSONS	PERSONS	PERSONS	PERSONS	PERSONS	PERSONS	PERSONS	PERSONS	PERSONS	PERSONS	PERSONS	PERSONS	PERSONS	PERSONS	PERSONS	PERSONS	PERSONS	PERSONS	PERSONS	PERSONS	PERSONS	PERSONS	PERSONS
PERSONS	PERSONS	PERSONS	PERSONS	PERSONS	PERSONS	PERSONS	PERSONS	PERSONS	PERSONS	PERSONS	PERSONS	PERSONS	PERSONS	PERSONS	PERSONS	PERSONS	PERSONS	PERSONS	PERSONS	PERSONS	PERSONS	PERSONS	PERSONS
PERSONS	PERSONS	PERSONS	PERSONS	PERSONS	PERSONS	PERSONS	PERSONS	PERSONS	PERSONS	PERSONS	PERSONS	PERSONS	PERSONS	PERSONS	PERSONS	PERSONS	PERSONS	PERSONS	PERSONS	PERSONS	PERSONS	PERSONS	PERSONS
PERSONS	PERSONS	PERSONS	PERSONS	PERSONS	PERSONS	PERSONS	PERSONS	PERSONS	PERSONS	PERSONS	PERSONS	PERSONS	PERSONS	PERSONS	PERSONS	PERSONS	PERSONS	PERSONS	PERSONS	PERSONS	PERSONS	PERSONS	PERSONS
PERSONS	PERSONS	PERSONS	PERSONS	PERSONS	PERSONS	PERSONS	PERSONS	PERSONS	PERSONS	PERSONS	PERSONS	PERSONS	PERSONS	PERSONS	PERSONS	PERSONS	PERSONS	PERSONS	PERSONS	PERSONS	PERSONS	PERSONS	PERSONS
PERSONS	PERSONS	PERSONS	PERSONS	PERSONS	PERSONS	PERSONS	PERSONS	PERSONS	PERSONS	PERSONS	PERSONS	PERSONS	PERSONS	PERSONS	PERSONS	PERSONS	PERSONS	PERSONS	PERSONS	PERSONS	PERSONS	PERSONS	PERSONS
PERSONS	PERSONS	PERSONS	PERSONS	PERSONS	PERSONS	PERSONS	PERSONS	PERSONS	PERSONS	PERSONS	PERSONS	PERSONS	PERSONS	PERSONS	PERSONS	PERSONS	PERSONS	PERSONS	PERSONS	PERSONS	PERSONS	PERSONS	PERSONS
PERSONS	PERSONS	PERSONS	PERSONS	PERSONS	PERSONS	PERSONS	PERSONS	PERSONS	PERSONS	PERSONS	PERSONS	PERSONS	PERSONS	PERSONS	PERSONS	PERSONS	PERSONS	PERSONS	PERSONS	PERSONS	PERSONS	PERSONS	PERSONS
PERSONS	PERSONS	PERSONS	PERSONS	PERSONS	PERSONS	PERSONS	PERSONS	PERSONS	PERSONS	PERSONS	PERSONS	PERSONS	PERSONS	PERSONS	PERSONS	PERSONS	PERSONS	PERSONS	PERSONS	PERSONS	PERSONS	PERSONS	PERSONS
PERSONS	PERSONS	PERSONS	PERSONS	PERSONS	PERSONS	PERSONS	PERSONS	PERSONS	PERSONS	PERSONS	PERSONS	PERSONS	PERSONS	PERSONS	PERSONS	PERSONS	PERSONS	PERSONS	PERSONS	PERSONS	PERSONS	PERSONS	PERSONS
PERSONS	PERSONS	PERSONS	PERSONS	PERSONS	PERSONS	PERSONS	PERSONS	PERSONS	PERSONS	PERSONS	PERSONS	PERSONS	PERSONS	PERSONS	PERSONS	PERSONS	PERSONS	PERSONS	PERSONS	PERSONS	PERSONS	PERSONS	PERSONS
PERSONS	PERSONS	PERSONS	PERSONS	PERSONS	PERSONS	PERSONS	PERSONS	PERSONS	PERSONS	PERSONS	PERSONS	PERSONS	PERSONS	PERSONS	PERSONS	PERSONS	PERSONS	PERSONS	PERSONS	PERSONS	PERSONS	PERSONS	PERSONS
PERSONS	PERSONS	PERSONS	PERSONS	PERSONS	PERSONS	PERSONS	PERSONS	PERSONS	PERSONS	PERSONS	PERSONS	PERSONS	PERSONS	PERSONS	PERSONS	PERSONS	PERSONS	PERSONS	PERSONS	PERSONS	PERSONS	PERSONS	PERSONS
PERSONS	PERSONS	PERSONS	PERSONS	PERSONS	PERSONS	PERSONS	PERSONS	PERSONS	PERSONS	PERSONS	PERSONS	PERSONS	PERSONS	PERSONS	PERSONS	PERSONS	PERSONS	PERSONS	PERSONS	PERSONS	PERSONS	PERSONS	PERSONS
PERSONS	PERSONS	PERSONS	PERSONS	PERSONS	PERSONS	PERSONS	PERSONS	PERSONS	PERSONS	PERSONS	PERSONS	PERSONS	PERSONS	PERSONS	PERSONS	PERSONS	PERSONS	PERSONS	PERSONS	PERSONS	PERSONS	PERSONS	PERSONS
PERSONS	PERSONS	PERSONS	PERSONS	PERSONS	PERSONS	PERSONS	PERSONS	PERSONS	PERSONS	PERSONS	PERSONS	PERSONS	PERSONS	PERSONS	PERSONS	PERSONS	PERSONS	PERSONS	PERSONS	PERSONS	PERSONS	PERSONS	PERSONS
PERSONS	PERSONS	PERSONS	PERSONS	PERSONS	PERSONS	PERSONS	PERSONS	PERSONS	PERSONS	PERSONS	PERSONS	PERSONS	PERSONS	PERSONS	PERSONS	PERSONS	PERSONS	PERSONS	PERSONS	PERSONS	PERSONS	PERSONS	PERSONS
PERSONS	PERSONS	PERSONS	PERSONS	PERSONS	PERSONS	PERSONS	PERSONS	PERSONS	PERSONS	PERSONS	PERSONS	PERSONS	PERSONS	PERSONS	PERSONS	PERSONS	PERSONS	PERSONS	PERSONS	PERSONS	PERSONS	PERSONS	PERSONS
PERSONS	PERSONS	PERSONS	PERSONS	PERSONS	PERSONS	PERSONS	PERSONS	PERSONS	PERSONS	PERSONS	PERSONS	PERSONS	PERSONS	PERSONS	PERSONS	PERSONS	PERSONS	PERSONS	PERSONS	PERSONS	PERSONS	PERSONS	PERSONS
PERSONS	PERSONS	PERSONS	PERSONS	PERSONS	PERSONS	PERSONS	PERSONS	PERSONS	PERSONS	PERSONS	PERSONS	PERSONS	PERSONS	PERSONS	PERSONS	PERSONS	PERSONS	PERSONS	PERSONS	PERSONS	PERSONS	PERSONS	PERSONS
PERSONS	PERSONS	PERSONS	PERSONS	PERSONS	PERSONS	PERSONS	PERSONS	PERSONS	PERSONS	PERSONS	PERSONS	PERSONS	PERSONS	PERSONS	PERSONS	PERSONS	PERSONS	PERSONS	PERSONS	PERSONS	PERSONS	PERSONS	PERSONS
PERSONS	PERSONS	PERSONS	PERSONS	PERSONS	PERSONS	PERSONS	PERSONS	PERSONS	PERSONS	PERSONS	PERSONS	PERSONS	PERSONS	PERSONS	PERSONS	PERSONS	PERSONS	PERSONS	PERSONS	PERSONS	PERSONS	PERSONS	PERSONS
PERSONS	PERSONS	PERSONS	PERSONS	PERSONS	PERSONS	PERSONS	PERSONS	PERSONS	PERSONS	PERSONS	PERSONS	PERSONS	PERSONS	PERSONS	PERSONS	PERSONS	PERSONS	PERSONS	PERSONS	PERSONS	PERSONS	PERSONS	PERSONS
PERSONS	PERSONS	PERSONS	PERSONS	PERSONS	PERSONS	PERSONS	PERSONS	PERSONS	PERSONS	PERSONS	PERSONS	PERSONS	PERSONS	PERSONS	PERSONS	PERSONS	PERSONS	PERSONS	PERSONS	PERSONS	PERSONS	PERSONS	PERSONS
PERSONS	PERSONS	PERSONS	PERSONS	PERSONS	PERSONS	PERSONS	PERSONS	PERSONS	PERSONS	PERSONS	PERSONS	PERSONS	PERSONS	PERSONS	PERSONS	PERSONS	PERSONS	PERSONS	PERSONS	PERSONS	PERSONS	PERSONS	PERSONS
PERSONS	PERSONS	PERSONS	PERSONS	PERSONS	PERSONS	PERSONS	PERSONS	PERSONS	PERSONS	PERSONS	PERSONS	PERSONS	PERSONS	PERSONS	PERSONS	PERSONS	PERSONS	PERSONS	PERSONS	PERSONS	PERSONS	PERSONS	PERSONS
PERSONS	PERSONS	PERSONS	PERSONS	PERSONS	PERSONS	PERSONS	PERSONS	PERSONS	PERSONS	PERSONS	PERSONS	PERSONS	PERSONS	PERSONS	PERSONS	PERSONS	PERSONS	PERSONS	PERSONS	PERSONS	PERSONS	PERSONS	PERSONS
PERSONS	PERSONS	PERSONS	PERSONS	PERSONS	PERSONS	PERSONS	PERSONS	PERSONS	PERSONS	PERSONS	PERSONS	PERSONS	PERSONS	PERSONS	PERSONS	PERSONS	PERSONS	PERSONS	PERSONS	PERSONS	PERSONS	PERSONS	PERSONS
PERSONS	PERSONS	PERSONS	PERSONS	PERSONS	PERSONS	PERSONS	PERSONS	PERSONS	PERSONS	PERSONS	PERSONS	PERSONS	PERSONS	PERSONS	PERSONS	PERSONS	PERSONS	PERSONS	PERSONS	PERSONS	PERSONS	PERSONS	PERSONS
PERSONS	PERSONS	PERSONS	PERSONS	PERSONS	PERSONS	PERSONS	PERSONS	PERSONS	PERSONS	PERSONS	PERSONS	PERSONS	PERSONS	PERSONS	PERSONS	PERSONS	PERSONS	PERSONS	PERSONS	PERSONS	PERSONS	PERSONS	PERSONS
PERSONS	PERSONS	PERSONS	PERSONS	PERSONS	PERSONS	PERSONS	PERSONS	PERSONS	PERSONS	PERSONS	PERSONS	PERSONS	PERSONS	PERSONS	PERSONS	PERSONS	PERSONS	PERSONS	PERSONS	PERSONS	PERSONS	PERSONS	PERSONS
PERSONS	PERSONS	PERSONS	PERSONS	PERSONS	PERSONS	PERSONS	PERSONS	PERSONS	PERSONS	PERSONS	PERSONS	PERSONS	PERSONS	PERSONS	PERSONS	PERSONS	PERSONS	PERSONS	PERSONS	PERSONS	PERSONS	PERSONS	PERSONS
PERSONS	PERSONS	PERSONS	PERSONS	PERSONS	PERSONS	PERSONS	PERSONS	PERSONS	PERSONS	PERSONS	PERSONS	PERSONS	PERSONS	PERSONS	PERSONS	PERSONS	PERSONS	PERSONS	PERSONS	PERSONS	PERSONS	PERSONS	PERSONS
PERSONS	PERSONS	PERSONS	PERSONS	PERSONS	PERSONS	PERSONS	PERSONS	PERSONS	PERSONS	PERSONS	PERSONS	PERSONS	PERSONS	PERSONS	PERSONS	PERSONS	PERSONS	PERSONS	PERSONS	PERSONS	PERSONS	PERSONS	PERSONS

27 HENNEPIN

Fort Snelling P-1	P	28	0	7	7	0	-	-	-	-	6	1	6	1	2	5	6	1	3	4	3	4	3	3
Richfield W-1 P-3A	L	2540	115	1451	769	520	-	-	-	-	689	652	660	724	764	645	798	504	475	818	637	647	861	500
Richfield W-1 P-4A	L	2553	111	1481	831	480	-	-	-	-	759	641	678	719	815	625	884	455	495	814	694	608	944	459
Richfield W-2 P-2A	L	3067	144	1819	1004	594	-	-	-	-	892	784	806	864	965	792	1051	576	618	979	824	748	1127	600
Richfield W-2 P-7A	L	3075	102	1813	1066	535	-	-	-	-	938	756	838	845	1035	724	1092	562	658	916	860	714	1197	525
Richfield W-3 P-1A	L	2705	124	1530	917	456	-	-	-	-	865	583	731	685	897	602	915	477	584	746	741	581	1005	439
Richfield W-3 P-8A	L	2696	96	1476	878	423	-	-	-	-	820	576	694	677	830	600	882	456	570	731	763	533	981	418
Richfield W-3 P-9A	L	2371	107	1341	807	408	-	-	-	-	780	504	650	616	773	530	819	412	521	695	659	542	991	381
COUNTY: 27 TOTALS:		19035	799	10918	6279	3416	-	-	-	-	5749	4497	*5063	*5131	6081	4523	6447	3443	3924	5703	5181	4377	7009	3325
DISTRICT: 40A TOTALS		19035	799	10918	6279	3416	-	-	-	-	5749	4497	5063	5131	6081	4523	6447	3443	3924	5703	5181	4377	7009	3325
% OF VOTERS			7.3	100.0	57.5	31.3	-	-	-	-	52.7	41.2	46.4	47.0	55.7	41.4	59.0	31.5	35.9	52.2	47.5	40.1	64.2	30.5

VOTES POLLED ON:  
NOVEMBER 4, 1986

DISTRICT: 40B

VOTER REGISTRATION				U.S. REP DISTRICT 3		U.S. REP DISTRICT 5		U.S. REP DISTRICT		STATE SEN DISTRICT 40		STATE REP DIST. 40B		GOVERNOR LT. GOV.		SECRETARY OF STATE		STATE AUDITOR		STATE TREASURER		ATTORNEY GENERAL		
VOTING SYSTEM	PERSONS REGISTERED	PERSONS OFF 7 A M	PERSONS REGISTERED ON ELECTION DAY	PERSONS VOTING TOTAL NUMBER OF	RAY	BILL	MARTIN	RICK		MICHAEL	GEORGE	PHILLIP	JOYCE	PERPICH AND	JOHNSON	JOAN	DOWN	JOHN	ARNE	JOHN	MICHAEL	HUBERT	LEW	
	10600103	10600103	10600201	10600201	10600102	10600102	10600201	10800201		16000101	16000201	26670101	26670201	26670201	33100203	33100104	33200201	33200201	33200101	33300201	33400103	33400202	33500103	
	DFL	IR	DFL	IR	DFL	IR	DFL	IR	DFL	IR	DFL	IR	DFL	IR	DFL	IR	DFL	IR	DFL	IR	DFL	IR	DFL	IR

27 HENNEPIN

Bloomington W-1 P-6	C	936	52	438	-	-	252	167	-	-	213	210	188	233	221	203	244	174	156	277	198	223	255	174
Bloomington W-3 P-29	C	982	47	519	-	-	319	180	-	-	265	236	237	260	282	222	315	183	192	313	260	230	349	156
Bloomington W-4 P-1	C	1357	91	553	-	-	285	235	-	-	261	264	259	272	268	256	301	225	196	332	252	267	339	194

\* Votes included for the office of state representative in District 40A are the precinct and district totals certified by the canvassing board after a recount conducted pursuant to M.S. 204C.35



VOTES POLLED ON:  
NOVEMBER 4, 1986

DISTRICT: 40B

464

VOTES POLLED ON: NOVEMBER 4, 1986		VOTING SYSTEM		VOTER REGISTRATION		U.S. REP DISTRICT 3		U.S. REP DISTRICT 5		U.S. REP DISTRICT		STATE SEN DISTRICT 40		STATE REP DIST. 40B		GOVERNOR LT. GOV.		SECRETARY OF STATE		STATE AUDITOR		STATE TREASURER		ATTORNEY GENERAL	
PERSONS VOTING TOTAL NUMBER OF ELECTION DAY REGISTERED ONLY				RAY	BILL FREENZEL	MARTIN SABO	RICK SERRA	1080201	MICHAEL FREEMAN	GEORGE KARNAS	PHILLIP RIVERNESS	JOHN HENRY	JOHN JOYCE	JOHNSON AND LUDWIG	SCHULSTADT AND	JOAN GROWE	JOHN KOEING	JOHN DOOLEY	JOHN ARNE CARLSON	MICHAEL MC GRATH	JOHN DREW	HUBERT HUMPHREY	LEW FREEMAN		
DFL	IR			DFL	IR	DFL	IR	DFL	IR	DFL	IR	DFL	IR	DFL	IR	DFL	IR	DFL	IR	DFL	IR	DFL	IR	DFL	IR
Bloomington W-4 P-2	C	2536	133	1119	-	-	737	323	-	-	694	381	640	433	651	421	731	339	506	569	643	418	790	299	
Bloomington W-4 P-3	C	2116	101	1046	-	-	680	327	-	-	649	357	583	435	596	410	691	317	470	549	587	415	740	282	
Bloomington W-4 P-4	C	1562	47	890	-	-	536	303	-	-	512	348	449	415	491	365	529	321	358	498	464	381	577	282	
Bloomington W-4 P-5	C	2462	95	1247	-	-	779	407	-	-	721	473	651	545	712	473	809	395	552	654	696	493	886	329	
Bloomington W-4 P-35	C	431	9	273	96	173	-	-	-	-	140	122	130	138	128	169	97	100	167	135	127	184	85		
Richfield W-1 P-5B ...	L	2608	153	1140	-	-	604	393	-	-	560	514	556	489	618	484	650	380	414	592	505	496	698	370	
Richfield W-2 P-6B ...	L	2422	137	1247	-	-	733	386	-	-	662	516	642	519	695	513	759	377	458	648	603	502	807	367	
COUNTY: 27 TOTALS:		17412	865	8472	96	173	4925	2721	-	-	4677	3421	4335	3739	4672	3475	5198	2808	3402	4599	4343	3552	5625	2538	
DISTRICT: 40B TOTALS		17412	865	8472	96	173	4925	2721	-	-	4677	3421	4335	3739	4672	3475	5198	2808	3402	4599	4343	3552	5625	2538	
% OF VOTERS			10.2	100.0	1.1	2.0	58.1	32.1	-	-	55.2	40.4	51.2	44.1	55.1	41.0	61.4	33.1	40.2	54.3	51.3	41.9	66.4	30.0	

VOTES POLLED ON:  
NOVEMBER 4, 1986

DISTRICT: 41A

VOTES POLLED ON: NOVEMBER 4, 1986		VOTER REGISTRATION				U.S. REP DISTRICT 3		U.S. REP DISTRICT		U.S. REP DISTRICT		STATE SEN DISTRICT 41		STATE REP DIST. 41A		GOVERNOR LT. GOV.		SECRETARY OF STATE		STATE AUDITOR		STATE TREASURER		ATTORNEY GENERAL								
VOTING SYSTEM	PERSONS REGISTERED	PERSONS OFF ASS. 7 A M	REGISTRATION DAY	TOTAL NUMBER OF PERSONS VOTING	RAY	STOCK 10660103	BILL FRENZEL 10602001	DFL	IR	DFL	IR	DFL	IR	CHURCH BRADY 16110101	BILL 16110201	DEBORAH HEM 2680101	JOHN HIMBLE 2680201	DFL	IR	JOHNSON AND PEPPERICH 33110104	LUDWIG AND SCHULSTAD 33110203	DFL	IR	JOHNSON GROWE 3320201	DOOLEY 3330101	ARNE CARLSON 3330201	JOHN MICHAEL 3330103	DREW JOHN 3340202	HUBERT HUMPHREY 3350103	LEW 3350202	FREEMAN 3350202	
DISTRICT: 41A																																
27 HENNEPIN																																
Bloomington W-1 P-25	C	712	22	369	99	259	-	-	-	-	-	112	244	114	238	182	176	193	163	117	244	154	200	228	135							
Bloomington W-2 P-13	C	2155	78	1078	247	790	-	-	-	-	-	288	736	287	734	504	529	553	479	280	761	378	644	587	464							
Bloomington W-2 P-15	C	2886	93	1470	471	946	-	-	-	-	-	497	911	522	857	727	684	823	575	501	912	637	745	914	508							
Bloomington W-2 P-16	C	2798	121	1431	301	1087	-	-	-	-	-	327	1040	345	1027	588	794	664	706	302	1063	441	917	752	641							
Bloomington W-2 P-22	C	2313	110	1280	217	1033	-	-	-	-	-	238	999	245	985	468	755	540	683	267	967	366	847	606	632							

27 HENNEPIN

Bloomington W-2 P-23	C	3756	220	1870	419	1395	-	-	-	-	513	1268	518	1272	820	986	947	848	492	1305	665	1108	1047	785
Bloomington W-2 P-24	C	1551	169	802	157	620	-	-	-	-	184	585	182	590	269	498	323	447	161	611	216	547	350	433
Bloomington W-3 P-17	C	3473	121	1846	338	1467	-	-	-	-	389	1372	380	1391	681	1116	755	1026	345	1444	481	1279	841	956
Bloomington W-3 P-18	C	2992	122	1515	369	1100	-	-	-	-	438	997	425	1006	702	753	791	662	431	1037	569	880	870	604
<b>COUNTY: 27 TOTALS:</b>		<b>22636</b>	<b>1056</b>	<b>11661</b>	<b>2618</b>	<b>8697</b>	-	-	-	-	<b>2986</b>	<b>8152</b>	<b>3018</b>	<b>8100</b>	<b>4941</b>	<b>6291</b>	<b>5589</b>	<b>5589</b>	<b>2896</b>	<b>8364</b>	<b>3907</b>	<b>7167</b>	<b>6195</b>	<b>5158</b>
<b>DISTRICT: 41A TOTALS</b>		<b>22636</b>	<b>1056</b>	<b>11661</b>	<b>2618</b>	<b>8697</b>	-	-	-	-	<b>2986</b>	<b>8152</b>	<b>3018</b>	<b>8100</b>	<b>4941</b>	<b>6291</b>	<b>5589</b>	<b>5589</b>	<b>2896</b>	<b>8364</b>	<b>3907</b>	<b>7167</b>	<b>6195</b>	<b>5158</b>
<b>% OF VOTERS</b>			<b>9.1</b>	<b>100.0</b>	<b>22.5</b>	<b>74.6</b>	-	-	-	-	<b>25.6</b>	<b>69.9</b>	<b>25.9</b>	<b>69.5</b>	<b>42.4</b>	<b>53.9</b>	<b>47.9</b>	<b>47.9</b>	<b>24.8</b>	<b>71.7</b>	<b>33.5</b>	<b>61.5</b>	<b>53.1</b>	<b>44.2</b>

VOTES POLLED ON:  
NOVEMBER 4, 1986

#### DISTRICT: 41B

VOTING SYSTEM	VOTER REGISTRATION		U.S. REP DISTRICT 3		U.S. REP DISTRICT 5		U.S. REP DISTRICT		STATE SEN DISTRICT 41		STATE REP DIST. 41B		GOVERNOR LT. GOV.		SECRETARY OF STATE		STATE AUDITOR		STATE TREASURER		ATTORNEY GENERAL	
	PERSONS REGISTERED	PERSONS OFF RECORD	PERSONS REGISTERED	PERSONS OFF RECORD	PERSONS REGISTERED	PERSONS OFF RECORD	PERSONS REGISTERED	PERSONS OFF RECORD	PERSONS REGISTERED	PERSONS OFF RECORD	PERSONS REGISTERED	PERSONS OFF RECORD	PERSONS REGISTERED	PERSONS OFF RECORD	PERSONS REGISTERED	PERSONS OFF RECORD	PERSONS REGISTERED	PERSONS OFF RECORD	PERSONS REGISTERED	PERSONS OFF RECORD	PERSONS REGISTERED	PERSONS OFF RECORD
PERSONS REGISTERED	10660	103	10660	103	10660	103	10660	103	10660	103	10660	103	10660	103	10660	103	10660	103	10660	103	10660	103
PERSONS OFF RECORD	7	A	7	A	7	A	7	A	7	A	7	A	7	A	7	A	7	A	7	A	7	A
PERSONS REGISTERED	10660	103	10660	103	10660	103	10660	103	10660	103	10660	103	10660	103	10660	103	10660	103	10660	103	10660	103
PERSONS OFF RECORD	7	A	7	A	7	A	7	A	7	A	7	A	7	A	7	A	7	A	7	A	7	A

#### 27 HENNEPIN

Bloomington W-1 P-7	C	1868	70	1015	306	673	-	-	-	-	325	638	263	718	495	486	579	393	350	625	449	503	630	351
Bloomington W-1 P-8	C	1850	68	1005	282	696	-	-	-	-	306	656	227	756	453	509	513	455	295	682	401	554	578	394
Bloomington W-1 P-9	C	2067	69	1000	414	545	-	-	-	-	444	495	391	559	566	381	631	309	448	521	528	694	278	
Bloomington W-1 P-10	C	2203	68	1104	316	751	-	-	-	-	340	711	265	795	508	553	587	466	333	736	430	619	613	466
Bloomington W-1 P-12	C	1812	42	1011	224	753	-	-	-	-	261	701	197	779	430	542	494	476	257	717	339	616	550	432
Bloomington W-1 P-14	C	1732	51	902	343	527	-	-	-	-	372	491	299	559	518	330	582	287	379	487	458	386	624	252
Bloomington W-1 P-31	C	50	2	30	-	-	18	7	-	-	17	11	14	11	23	6	19	9	16	12	18	8	20	6
Bloomington W-1 P-32	C	186	3	103	-	-	70	29	-	-	46	51	29	69	73	27	74	26	47	53	57	42	77	24
Bloomington W-2 P-26	C	49	0	26	11	14	-	-	-	-	13	12	9	16	19	7	14	11	14	10	15	11	21	5
Bloomington W-2 P-27	C	84	4	54	16	36	-	-	-	-	16	36	11	41	23	27	24	27	15	36	19	32	31	23
Bloomington W-3 P-11	C	1267	48	672	173	482	-	-	-	-	178	465	154	492	310	337	349	295	195	462	258	388	383	274
Bloomington W-3 P-19	C	2139	68	1104	362	711	-	-	-	-	408	652	373	695	601	458	661	405	401	678	518	536	710	367
Bloomington W-3 P-20	C	2062	67	1174	403	753	-	-	-	-	426	710	368	774	599	532	657	468	419	726	544	589	743	411
Bloomington W-3 P-21	C	901	27	473	-	-	255	198	-	-	197	259	164	294	236	223	271	185	189	266	226	228	288	172
Bloomington W-3 P-28	C	231	3	170	-	-	101	40	-	-	93	57	75	55	94	51	103	41	91	58	97	52	117	41
Bloomington W-4 P-30	C	62	1	20	-	-	10	9	-	-	8	11	4	14	8	10	12	8	7	13	9	11	13	7
Bloomington W-4 P-33	C	356	8	192	-	-	125	58	-	-	81	98	68	116	115	74	130	57	93	99	113	74	133	56
Bloomington W-4 P-34	C	379	10	221	72	144	-	-	-	-	84	127	68	148	128	88	143	71	86	133	107	107	146	70
COUNTY: 27 TOTALS:		19298	609	10276	2922	6085	579	341	-	-	3615	6181	2979	6891	5199	4641	5843	3989	3635	6314	4586	5184	6371	3629
DISTRICT: 41B TOTALS		19298	609	10276	2922	6085	579	341	-	-	3615	6181	2979	6891	5199	4641	5843	3989	3635	6314	4586	5184	6371	3629
% OF VOTERS			5.9	100.0	28.4	59.2	5.6	3.3	-	-	35.2	60.1	29.0	67.1	50.6	45.2	56.9	38.8	35.4	61.4	44.6	50.4	62.0	35.3

**VOTES POLLED ON:  
NOVEMBER 4, 1986**

**DISTRICT: 42A**

VOTER REGISTRATION		U.S. REP DISTRICT 3		U.S. REP DISTRICT		U.S. REP DISTRICT		STATE SEN DISTRICT 42		STATE REP DIST. 42A		GOVERNOR LT. GOV.		SECRETARY OF STATE		STATE AUDITOR		STATE TREASURER		ATTORNEY GENERAL		
VOTING PERSONS	DATE	RAY	1060201					ANNIE MARIE	1620101	SIDNEY	2700201	JOHNSON	JOAN	DOOLEY	JOHN	DOOLEY	JOHN	DOOLEY	JOHN	DOOLEY	JOHN	DOOLEY
PERSONS	DATE	BILL						REYNOLDS	1620101	PAULY		SCHULSTAD	GROVE	DOOLEY	KOENIG	DOOLEY	DOOLEY	DOOLEY	DOOLEY	DOOLEY	DOOLEY	
DATE	DATE	FRENZEL						DOON				LUDEMAN	DOOLEY	DOOLEY	DOOLEY	DOOLEY	DOOLEY	DOOLEY	DOOLEY	DOOLEY	DOOLEY	
DATE	DATE	1060103						DOON				JOHNSON	DOOLEY	DOOLEY	DOOLEY	DOOLEY	DOOLEY	DOOLEY	DOOLEY	DOOLEY	DOOLEY	
DATE	DATE	STOCK						DOON				JOHNSON	DOOLEY	DOOLEY	DOOLEY	DOOLEY	DOOLEY	DOOLEY	DOOLEY	DOOLEY	DOOLEY	
DATE	DATE	AS OF 7 A M						DOON				JOHNSON	DOOLEY	DOOLEY	DOOLEY	DOOLEY	DOOLEY	DOOLEY	DOOLEY	DOOLEY	DOOLEY	
DATE	DATE	PERGUND						DOON				JOHNSON	DOOLEY	DOOLEY	DOOLEY	DOOLEY	DOOLEY	DOOLEY	DOOLEY	DOOLEY	DOOLEY	
DATE	DATE	PERGUND						DOON				JOHNSON	DOOLEY	DOOLEY	DOOLEY	DOOLEY	DOOLEY	DOOLEY	DOOLEY	DOOLEY	DOOLEY	
DATE	DATE	PERGUND						DOON				JOHNSON	DOOLEY	DOOLEY	DOOLEY	DOOLEY	DOOLEY	DOOLEY	DOOLEY	DOOLEY	DOOLEY	
DATE	DATE	PERGUND						DOON				JOHNSON	DOOLEY	DOOLEY	DOOLEY	DOOLEY	DOOLEY	DOOLEY	DOOLEY	DOOLEY	DOOLEY	
DATE	DATE	PERGUND						DOON				JOHNSON	DOOLEY	DOOLEY	DOOLEY	DOOLEY	DOOLEY	DOOLEY	DOOLEY	DOOLEY	DOOLEY	
DATE	DATE	PERGUND						DOON				JOHNSON	DOOLEY	DOOLEY	DOOLEY	DOOLEY	DOOLEY	DOOLEY	DOOLEY	DOOLEY	DOOLEY	
DATE	DATE	PERGUND						DOON				JOHNSON	DOOLEY	DOOLEY	DOOLEY	DOOLEY	DOOLEY	DOOLEY	DOOLEY	DOOLEY	DOOLEY	
DATE	DATE	PERGUND						DOON				JOHNSON	DOOLEY	DOOLEY	DOOLEY	DOOLEY	DOOLEY	DOOLEY	DOOLEY	DOOLEY	DOOLEY	
DATE	DATE	PERGUND						DOON				JOHNSON	DOOLEY	DOOLEY	DOOLEY	DOOLEY	DOOLEY	DOOLEY	DOOLEY	DOOLEY	DOOLEY	
DATE	DATE	PERGUND						DOON				JOHNSON	DOOLEY	DOOLEY	DOOLEY	DOOLEY	DOOLEY	DOOLEY	DOOLEY	DOOLEY	DOOLEY	
DATE	DATE	PERGUND						DOON				JOHNSON	DOOLEY	DOOLEY	DOOLEY	DOOLEY	DOOLEY	DOOLEY	DOOLEY	DOOLEY	DOOLEY	
DATE	DATE	PERGUND						DOON				JOHNSON	DOOLEY	DOOLEY	DOOLEY	DOOLEY	DOOLEY	DOOLEY	DOOLEY	DOOLEY	DOOLEY	
DATE	DATE	PERGUND						DOON				JOHNSON	DOOLEY	DOOLEY	DOOLEY	DOOLEY	DOOLEY	DOOLEY	DOOLEY	DOOLEY	DOOLEY	
DATE	DATE	PERGUND						DOON				JOHNSON	DOOLEY	DOOLEY	DOOLEY	DOOLEY	DOOLEY	DOOLEY	DOOLEY	DOOLEY	DOOLEY	
DATE	DATE	PERGUND						DOON				JOHNSON	DOOLEY	DOOLEY	DOOLEY	DOOLEY	DOOLEY	DOOLEY	DOOLEY	DOOLEY	DOOLEY	
DATE	DATE	PERGUND						DOON				JOHNSON	DOOLEY	DOOLEY	DOOLEY	DOOLEY	DOOLEY	DOOLEY	DOOLEY	DOOLEY	DOOLEY	
DATE	DATE	PERGUND						DOON				JOHNSON	DOOLEY	DOOLEY	DOOLEY	DOOLEY	DOOLEY	DOOLEY	DOOLEY	DOOLEY	DOOLEY	
DATE	DATE	PERGUND						DOON				JOHNSON	DOOLEY	DOOLEY	DOOLEY	DOOLEY	DOOLEY	DOOLEY	DOOLEY	DOOLEY	DOOLEY	
DATE	DATE	PERGUND						DOON				JOHNSON	DOOLEY	DOOLEY	DOOLEY	DOOLEY	DOOLEY	DOOLEY	DOOLEY	DOOLEY	DOOLEY	
DATE	DATE	PERGUND						DOON				JOHNSON	DOOLEY	DOOLEY	DOOLEY	DOOLEY	DOOLEY	DOOLEY	DOOLEY	DOOLEY	DOOLEY	
DATE	DATE	PERGUND						DOON				JOHNSON	DOOLEY	DOOLEY	DOOLEY	DOOLEY	DOOLEY	DOOLEY	DOOLEY	DOOLEY	DOOLEY	
DATE	DATE	PERGUND						DOON				JOHNSON	DOOLEY	DOOLEY	DOOLEY	DOOLEY	DOOLEY	DOOLEY	DOOLEY	DOOLEY	DOOLEY	
DATE	DATE	PERGUND						DOON				JOHNSON	DOOLEY	DOOLEY	DOOLEY	DOOLEY	DOOLEY	DOOLEY	DOOLEY	DOOLEY	DOOLEY	
DATE	DATE	PERGUND						DOON				JOHNSON	DOOLEY	DOOLEY	DOOLEY	DOOLEY	DOOLEY	DOOLEY	DOOLEY	DOOLEY	DOOLEY	
DATE	DATE	PERGUND						DOON				JOHNSON	DOOLEY	DOOLEY	DOOLEY	DOOLEY	DOOLEY	DOOLEY	DOOLEY	DOOLEY	DOOLEY	
DATE	DATE	PERGUND						DOON				JOHNSON	DOOLEY	DOOLEY	DOOLEY	DOOLEY	DOOLEY	DOOLEY	DOOLEY	DOOLEY	DOOLEY	
DATE	DATE	PERGUND						DOON				JOHNSON	DOOLEY	DOOLEY	DOOLEY	DOOLEY	DOOLEY	DOOLEY	DOOLEY	DOOLEY	DOOLEY	
DATE	DATE	PERGUND						DOON				JOHNSON	DOOLEY	DOOLEY	DOOLEY	DOOLEY	DOOLEY	DOOLEY	DOOLEY	DOOLEY	DOOLEY	
DATE	DATE	PERGUND						DOON				JOHNSON	DOOLEY	DOOLEY	DOOLEY	DOOLEY	DOOLEY	DOOLEY	DOOLEY	DOOLEY	DOOLEY	
DATE	DATE	PERGUND						DOON				JOHNSON	DOOLEY	DOOLEY	DOOLEY	DOOLEY	DOOLEY	DOOLEY	DOOLEY	DOOLEY	DOOLEY	
DATE	DATE	PERGUND						DOON				JOHNSON	DOOLEY	DOOLEY	DOOLEY	DOOLEY	DOOLEY	DOOLEY	DOOLEY	DOOLEY	DOOLEY	
DATE	DATE	PERGUND						DOON				JOHNSON	DOOLEY	DOOLEY	DOOLEY	DOOLEY	DOOLEY	DOOLEY	DOOLEY	DOOLEY	DOOLEY	
DATE	DATE	PERGUND						DOON				JOHNSON	DOOLEY	DOOLEY	DOOLEY	DOOLEY	DOOLEY	DOOLEY	DOOLEY	DOOLEY	DOOLEY	
DATE	DATE	PERGUND						DOON				JOHNSON	DOOLEY	DOOLEY	DOOLEY	DOOLEY	DOOLEY	DOOLEY	DOOLEY	DOOLEY	DOOLEY	
DATE	DATE	PERGUND						DOON				JOHNSON	DOOLEY	DOOLEY	DOOLEY	DOOLEY	DOOLEY	DOOLEY	DOOLEY	DOOLEY	DOOLEY	
DATE	DATE	PERGUND						DOON				JOHNSON	DOOLEY	DOOLEY	DOOLEY	DOOLEY	DOOLEY	DOOLEY	DOOLEY	DOOLEY	DOOLEY	
DATE	DATE	PERGUND						DOON				JOHNSON	DOOLEY	DOOLEY	DOOLEY	DOOLEY	DOOLEY	DOOLEY	DOOLEY	DOOLEY	DOOLEY	
DATE	DATE	PERGUND						DOON				JOHNSON	DOOLEY	DOOLEY	DOOLEY	DOOLEY	DOOLEY	DOOLEY	DOOLEY	DOOLEY	DOOLEY	
DATE	DATE	PERGUND						DOON				JOHNSON	DOOLEY	DOOLEY	DOOLEY	DOOLEY	DOOLEY	DOOLEY	DOOLEY	DOOLEY	DOOLEY	
DATE	DATE	PERGUND						DOON				JOHNSON	DOOLEY	DOOLEY	DOOLEY	DOOLEY	DOOLEY	DOOLEY	DOOLEY	DOOLEY	DOOLEY	
DATE	DATE	PERGUND						DOON				JOHNSON	DOOLEY	DOOLEY	DOOLEY	DOOLEY	DOOLEY	DOOLEY	DOOLEY	DOOLEY	DOOLEY	
DATE	DATE	PERGUND						DOON				JOHNSON	DOOLEY	DOOLEY	DOOLEY	DOOLEY	DOOLEY	DOOLEY	DOOLEY	DOOLEY	DOOLEY	
DATE	DATE	PERGUND						DOON				JOHNSON	DOOLEY	DOOLEY	DOOLEY	DOOLEY	DOOLEY	DOOLEY	DOOLEY	DOOLEY	DOOLEY	
DATE	DATE	PERGUND						DOON				JOHNSON	DOOLEY	DOOLEY	DOOLEY	DOOLEY	DOOLEY	DOOLEY	DOOLEY	DOOLEY	DOOLEY	
DATE	DATE	PERGUND						DOON				JOHNSON	DOOLEY	DOOLEY	DOOLEY	DOOLEY	DOOLEY	DOOLEY	DOOLEY	DOOLEY	DOOLEY	
DATE	DATE	PERGUND						DOON				JOHNSON	DOOLEY	DOOLEY	DOOLEY	DOOLEY	DOOLEY	DOOLEY	DOOLEY	DOOLEY	DOOLEY	
DATE	DATE	PERGUND						DOON				JOHNSON	DOOLEY	DOOLEY	DOOLEY	DOOLEY	DOOLEY	DOOLEY	DOOLEY	DOOLEY	DOOLEY	
DATE	DATE	PERGUND						DOON				JOHNSON	DOOLEY	DOOLEY	DOOLEY	DOOLEY	DOOLEY	DOOLEY	DOOLEY	DOOLEY	DOOLEY	
DATE	DATE	PERGUND						DOON				JOHNSON	DOOLEY	DOOLEY	DOOLEY	DOOLEY	DOOLEY	DOOLEY	DOOLEY	DOOLEY	DOOLEY	
DATE	DATE	PERGUND						DOON				JOHNSON	DOOLEY	DOOLEY	DOOLEY	DOOLEY	DOOLEY	DOOLEY	DOOLEY	DOOLEY	DOOLEY	
DATE	DATE	PERGUND						DOON				JOHNSON	DOOLEY	DOOLEY	DOOLEY	DOOLEY	DOOLEY	DOOLEY	DOOLEY	DOOLEY	DOOLEY	
DATE	DATE	PERGUND						DOON				JOHNSON	DOOLEY	DOOLEY	DOOLEY	DOOLEY	DOOLEY	DOOLEY	DOOLEY	DOOLEY	DOOLEY	
DATE	DATE	PERGUND						DOON				JOHNSON	DOOLEY	DOOLEY	DOOLEY	DOOLEY	DOOLEY	DOOLEY	DOOLEY	DOOLEY	DOOLEY	
DATE	DATE	PERGUND						DOON				JOHNSON	DOOLEY	DOOLEY	DOOLEY	DOOLEY	DOOLEY	DOOLEY	DOOLEY	DOOLEY	DOOLEY	
DATE	DATE	PERGUND						DOON				JOHNSON	DOOLEY	DOOLEY	DOOLEY	DOOLEY	DOOLEY	DOOLEY	DOOLEY	DOOLEY	DOOLEY	
DATE	DATE	PERGUND						DOON				JOHNSON	DOOLEY	DOOLEY	DOOLEY	DOOLEY	DOOLEY	DOOLEY	DOOLEY	DOOLEY	DOOLEY	
DATE	DATE	PERGUND						DOON				JOHNSON	DOOLEY	DOOLEY	DOOLEY	DOOLEY	DOOLEY	DOOLEY	DOOLEY	DOOLEY	DOOLEY	
DATE	DATE	PERGUND						DOON				JOHNSON	DOOLEY	DOOLEY	DOOLEY	DOOLEY	DOOLEY	DOOLEY	DOOLEY	DOOLEY	DOOLEY	
DATE	DATE	PERGUND						DOON				JOHNSON	DOOLEY	DOOLEY	DOOLEY	DOOLEY	DOOLEY	DOOLEY	DOOLEY	DOOLEY	DOOLEY	
DATE	DATE	PERGUND						DOON				JOHNSON	DOOLEY	DOOLEY	DOOLEY	DOOLEY	DOOLEY	DOOLEY	DOOLEY	DOOLEY	DOOLEY	
DATE	DATE	PERGUND						DOON				JOHNSON	DOOLEY	DOOLEY	DOOLEY	DOOLEY	DOOLEY	DOOLEY	DOOLEY	DOOLEY	DOOLEY	
DATE	DATE	PERGUND						DOON				JOHNSON	DOOLEY	DOOLEY	DOOLEY	DOOLEY	DOOLEY	DOOLEY	DOOLEY	DOOLEY	DOOLEY	
DATE	DATE	PERGUND						DOON				JOHNSON	DOOLEY	DOOLEY	DOOLEY	DOOLEY	DOOLEY	DOOLEY	DOOLEY	DOOLEY	DOOLEY	
DATE	DATE	PERGUND						DOON				JOHNSON	DOOLEY	DOOLEY	DOOLEY	DOOLEY	DOOLEY	DOOLEY	DOOLEY	DOOLEY	DOOLEY	
DATE	DATE	PERGUND						DOON				JOHNSON	DOOLEY	DOOLEY	DOOLEY	DOOLEY	DOOLEY	DOOLEY	DOOLEY	DOOLEY	DOOLEY	
DATE	DATE	PERGUND						DOON				JOHNSON	DOOLEY	DOOLEY	DOOLEY	DOOLEY	DOOLEY	DOOLEY	DOOLEY	DOOLEY	DOOLEY	
DATE	DATE	PERGUND						DOON				JOHNSON	DOOLEY	DOOLEY	DOOLEY	DOOLEY	DOOLEY	DOOLEY	DOOLEY	DOOLEY	DOOLEY	
DATE	DATE	PERGUND						DOON				JOHNSON	DOOLEY	DOOLEY	DOOLEY	DOOLEY	DOOLEY	DOOLEY	DOOLEY	DOOLEY	DOOLEY	
DATE	DATE	PERGUND						DOON				JOHNSON	DOOLEY	DOOLEY	DOOLEY	DOOLEY	DOOLEY	DOOLEY	DOOLEY	DOOLEY	DOOLEY	
DATE	DATE	PERGUND						DOON				JOHNSON	DOOLEY	DOOLEY	DOOLEY	DOOLEY	DOOLEY	DOOLEY	DOOLEY	DOOLEY	DOOLEY	
DATE	DATE	PERGUND						DOON				JOHNSON	DOOLEY	DOOLEY	DOOLEY	DOOLEY	DOOLEY	DOOLEY	DOOLEY	DOOLEY	DOOLEY	
DATE	DATE	PERGUND						DOON				JOHNSON	DOOLEY	DOOLEY	DOOLEY	DOOLEY	DOOLEY	DOOLEY	DOOLEY	DOOLEY	DOOLEY	
DATE	DATE	PERGUND						DOON				JOHNSON	DOOLEY	DOOLEY	DOOLEY	DOOLEY	DOOLEY	DOOLEY	DOOLEY	DOOLEY	DOOLEY	
DATE	DATE	PERGUND						DOON				JOHNSON	DOOLEY	DOOLEY	DOOLEY	DOOLEY	DOOLEY	DOOLEY	DOOLEY	DOOLEY	DOOLEY	
DATE	DATE	PERGUND						DOON				JOHNSON	DOOLEY	DOOLEY	DOOLEY	DOOLEY	DOOLEY	DOOLEY	DOOLEY	DOOLEY	DOOLEY	
DATE	DATE	PERGUND						DOON				JOHNSON	DOOLEY	DOOLEY	DOOLEY	DOOLEY	DOOLEY	DOOLEY	DOOLEY	DOOLEY	DOOLEY	
DATE	DATE	PERGUND						DOON				JOHNSON	DOOLEY	DOOLEY	DOOLEY	DOOLEY	DOOLEY	DOOLEY	DOOLEY	DOOLEY	DOOLEY	
DATE	DATE	PERGUND						DOON				JOHNSON	DOOLEY	DOOLEY	DOOLEY	DOOLEY	DOOLEY	DOOLEY	DOOLEY	DOOLEY	DOOLEY	
DATE	DATE	PERGUND						DOON				JOHNSON	DOOLEY	DO								

**27 HENNEPIN**

Eden Prairie P-2	C	1031	58	594	160	413	-	-	-	-	207	352	-	502	258	308	313	266	178	393	228	331	347	222	
Eden Prairie P-3	C	1091	70	596	122	460	-	-	-	-	150	422	-	532	241	334	267	303	136	437	188	376	333	250	
Eden Prairie P-4	C	1412	120	857	173	658	-	-	-	-	221	596	-	750	312	521	389	438	185	640	242	573	434	407	
Eden Prairie P-5A	C	897	52	469	104	355	-	-	-	-	133	310	-	416	196	265	234	225	115	336	158	288	258	204	
Eden Prairie P-5B	C	307	28	177	38	132	-	-	-	-	49	113	-	153	65	106	80	93	37	130	54	110	94	74	
Eden Prairie P-6	C	1528	63	838	188	620	-	-	-	-	240	544	-	722	359	446	430	375	221	580	294	485	448	363	
Eden Prairie P-7A	C	997	106	497	127	359	-	-	-	-	144	329	-	423	180	292	237	234	138	343	148	317	258	216	
Eden Prairie P-7B	C	1331	116	657	168	468	-	-	-	-	205	416	-	549	292	326	334	297	174	454	223	389	388	254	
Eden Prairie P-8	C	1699	117	779	149	600	-	-	-	-	211	510	-	657	309	443	359	382	167	576	230	488	399	352	
Eden Prairie P-9A	C	1593	85	720	122	577	-	-	-	-	152	533	-	629	271	425	325	363	138	549	177	492	360	332	
Eden Prairie P-9B	C	1423	95	788	184	581	-	-	-	-	208	535	-	665	333	423	387	384	196	557	243	496	441	313	
Edina P-10	L	1720	63	956	130	786	-	-	-	-	169	722	-	731	277	639	329	558	127	768	189	691	342	561	
Edina P-11	L	2211	59	1219	228	927	-	-	-	-	278	853	-	877	484	700	512	611	226	911	304	793	522	634	
Edina P-12	L	1833	57	1085	158	870	-	-	-	-	188	805	-	833	354	700	378	618	167	843	211	764	387	625	
Edina P-13	L	1724	93	763	175	518	-	-	-	-	179	468	-	470	307	436	335	334	169	528	221	437	366	330	
Edina P-15	L	1607	50	832	99	701	-	-	-	-	137	640	-	671	258	541	262	507	99	682	143	624	273	516	
Edina P-17	L	1047	57	611	136	370	-	-	-	-	130	326	-	317	271	317	254	218	147	355	176	314	290	258	
Edina P-18	L	789	32	472	105	311	-	-	-	-	100	282	-	310	156	295	167	191	91	324	110	284	175	247	
Edina P-20	L	957	66	597	102	445	-	-	-	-	110	415	-	358	193	392	204	306	95	456	122	410	229	331	
COUNTY: 27 TOTALS:		25197	1387	13507	2568	10151	-	-	-	-	3211	9171	-	10565	5116	7909	5796	6703	2806	9862	3661	8662	6344	6489	
DISTRICT: 42A TOTALS		25197	1387	13507	2568	10151	-	-	-	-	3211	9171	-	10565	5116		5796		2806	9862	3661	8662	6344	6489	
% OF VOTERS			10.3	100.0	19.8	75.2	-	-	-	-	23.8	67.9	-	78.2	37.9		58.6	42.9	48.6	20.8	73.0	27.1	64.1	47.0	48.8

**DISTRICT: 42B**

[illegible]

Edina P- 1	L	1439	53	781	188	552	-	-	-	-	198	507	181	550	301	452	322	376	185	542	218	490	357	391
Edina P- 2	L	1436	64	894	188	634	-	-	-	-	181	601	167	643	347	521	371	411	176	624	212	557	397	422
Edina P- 3	L	1839	78	1140	158	935	-	-	-	-	206	842	161	925	382	709	416	631	133	929	214	811	399	623
Edina P- 4	L	1860	57	1018	251	709	-	-	-	-	329	609	258	699	447	536	475	457	243	690	309	591	464	455
Edina P- 5	L	1642	50	909	122	744	-	-	-	-	164	682	142	730	290	595	301	528	114	738	171	652	298	551
Edina P- 6	L	1832	74	1035	193	773	-	-	-	-	250	685	277	712	413	581	461	485	203	752	263	658	470	496
Edina P- 7	L	1878	63	1149	239	839	-	-	-	-	276	761	284	798	444	665	466	561	228	828	324	686	510	562
Edina P- 8	L	2125	76	1224	207	944	-	-	-	-	246	873	213	957	442	720	477	623	186	931	284	790	498	641
Edina P- 9	L	1833	61	1080	283	729	-	-	-	-	304	682	284	732	459	579	492	471	267	730	344	610	533	474
Edina P-14	L	2040	64	1184	284	802	-	-	-	-	314	742	277	792	501	634	548	486	263	796	362	651	574	510
Edina P-16	L	2163	92	1172	221	854	-	-	-	-	267	732	240	790	454	684	463	560	209	850	290	715	513	583
Edina P-19	L	2022	118	1107	175	854	-	-	-	-	204	769	202	811	386	679	396	593	177	833	239	749	441	591

**DISTRICT: 42B TOTALS**  
**% OF VOTERS**

VOTING SYSTEM	VOTER REGISTRATION	U.S. REP DISTRICT 6	U.S. REP DISTRICT	U.S. REP DISTRICT	STATE SEN DISTRICT 43	STATE REP DIST. 43A	Governor Lt. Gov.	Secretary OF STATE	State Auditor	State Treasurer	Attorney General
PERSONS REGISTERED	PERSONS VOTING TOTAL NUMBER OF ELECTION DAY	SISKIYOU 1090201	IR	DFL	DAN EULBERG 1630101	JANET KRAMER 2720101	PERPICH AND JOHNSON 3310104	JOAN GROWE 3320201	JOHN DOOLEY 3330101	MICHAEL MC GRATH 3340103	HUBERT HUMPHREY 3350103
PERSONS AS OF 7 A M	REGISTERED ON	BARBARA SYKORA 1090201	IR	DFL	GOLSON 1630201	JOHN BURGESS 2720201	LUDWIG SCHULSTAND 3310104	KOENIG DON 3320201	ARNE CARLSON 3330201	JOHN DREW 3340103	FRED LEWIS 3350202

**DISTRICT: 43A**

Excelsior P-1 .....	L	1569	134	861	475	328	-	-	-	-	271	464	412	348	444	348	481	289	301	438	340	373	502	277
Long Lake P-1 .....	C	1145	92	715	363	314	-	-	-	-	244	414	315	352	319	335	388	269	227	435	294	353	432	234
Minnetonka Beach P-1	P	399	26	244	77	166	-	-	-	-	33	202	53	187	72	167	76	161	38	196	40	194	95	139

VOTES POLLED ON:  
NOVEMBER 4, 1986

**DISTRICT: 43A**[illegible]

Minnetrista P-1	C	1889	105	985	453	508	-	-	-	-	210	740	333	610	404	547	476	471	279	674	349	592	537	416
Mound P-1	C	489	50	361	225	124	-	-	-	-	101	243	169	174	181	157	206	142	136	210	166	177	231	115
Mound P-2	C	448	49	314	191	105	-	-	-	-	107	183	148	145	167	122	190	99	135	160	153	135	223	77
Mound P-3	C	1321	127	883	539	325	-	-	-	-	316	530	450	403	441	389	556	302	368	484	430	414	593	264
Mound P-4	C	787	82	532	288	230	-	-	-	-	159	353	225	288	242	262	296	221	192	323	217	294	323	193
Mound P-5	C	866	94	664	369	270	-	-	-	-	180	447	270	362	336	297	378	248	231	395	272	339	430	206
Mound P-6	C	709	63	513	330	160	-	-	-	-	183	304	273	221	283	195	343	147	238	251	283	198	369	131
Orono P-1	C	1057	68	669	233	414	-	-	-	-	153	482	166	469	229	414	262	376	134	505	168	461	298	339
Orono P-2	C	951	58	497	212	278	-	-	-	-	118	359	166	314	172	298	212	263	114	362	151	318	246	236
Orono P-3	C	1213	60	643	295	335	-	-	-	-	152	471	219	404	264	358	303	316	162	458	213	396	332	286
Orono P-4	C	1170	75	714	308	397	-	-	-	-	194	497	249	440	265	427	353	345	185	510	228	452	387	322
Shorewood P-1	P	833	43	466	250	211	-	-	-	-	169	290	236	220	212	232	265	193	177	279	217	230	285	169
Shorewood P-3	P	867	62	515	193	318	-	-	-	-	137	366	185	315	201	300	232	270	148	352	168	329	249	249
Shorewood P-4	P	97	5	65	29	36	-	-	-	-	16	48	22	41	31	33	31	34	15	49	25	40	36	28
Spring Park P-1	C	866	84	460	268	165	-	-	-	-	171	251	222	196	251	177	263	164	197	233	219	204	292	144
St. Bonifacious P-1	P	559	27	284	195	86	-	-	-	-	82	193	146	131	172	101	195	81	150	121	153	114	209	68
Tonka Bay P-1	P	939	70	622	260	349	-	-	-	-	165	441	226	375	255	342	288	319	190	410	209	379	328	266
COUNTY: 27 TOTALS:		18154	1374	11007	5553	5121	-	-	-	-	3161	7278	4485	5995	4941	5501	5794	4710	3617	6845	4295	5992	6397	4159
DISTRICT: 43A TOTALS		18154	1374	11007	5553	5121	-	-	-	-	3161	7278	4485	5995	4941	5501	5794	4710	3617	6845	4295	5992	6397	4159
% OF VOTERS			12.5	100.0	50.4	46.5	-	-	-	-	28.7	66.1	40.7	54.5	44.9	50.0	52.6	42.8	32.9	62.2	39.0	54.4	58.1	37.8

VOTES POLLED ON:  
NOVEMBER 4, 1986

DISTRICT: 438

VOTING SYSTEM	PERSONS REGISTERED	PERSONS VOTING	U.S. REP DISTRICT 3		U.S. REP DISTRICT 6		U.S. REP DISTRICT		STATE SEN DISTRICT 43		STATE REP DIST. 43B		GOVERNOR LT. GOV.		SECRETARY OF STATE		STATE AUDITOR		STATE TREASURER		ATTORNEY GENERAL	
	PERSONS REGISTERED	PERSONS VOTING	DFL	IR	DFL	IR	DFL	IR	DFL	IR	DFL	IR	DFL	IR	DFL	IR	DFL	IR	DFL	IR	DFL	IR
PERSONS REGISTERED	PERSONS VOTING	PERSONS VOTING	RAY	BILL	GERY	BARBARA	SYKORA	OLSON	GEN	OLSON	CASWELL	RICARD	JOHNSON	PERKINS	JOAN	JOHN	ARNE	CARLSON	JOHN	DREW	HUBERT	LEW
7 AM	7 AM	7 AM	1060103	1060201	1060201	1090101	1090201	1630101	1630101	1630101	2730101	2730201	3310104	3310104	3320201	3320201	3330101	3330201	3340103	3340202	3350103	3350202

# 27 HENNEPIN

Deephaven P-1	C	1304	50	757	-	-	220	519	-	-	135	580	167	539	260	474	304	421	127	602	183	528	324	412
Deephaven P-2	C	1346	54	736	-	-	281	435	-	-	193	506	223	474	300	407	344	366	169	547	227	469	378	333
Eden Prairie P-1A	C	710	51	390	91	288	-	-	-	-	94	271	100	264	175	202	198	181	105	266	142	222	235	140
Eden Prairie P-1B	C	1185	77	637	154	467	-	-	-	-	159	439	159	433	245	370	303	304	147	448	196	388	348	259
Greenwood P-1	C	494	21	270	-	-	83	177	-	-	54	204	59	192	82	172	94	167	53	205	63	188	112	143
Minnetonka W-1 P-A	C	1832	74	1139	222	841	-	-	-	-	249	790	242	796	416	629	490	559	230	820	323	715	555	515
Minnetonka W-1 P-B	C	931	35	453	118	316	-	-	-	-	151	276	125	305	212	223	249	179	158	271	187	236	270	166
Minnetonka W-1 P-C	C	2933	164	1641	456	1131	-	-	-	-	468	1066	454	1098	713	850	808	755	476	1102	599	949	913	676
Minnetonka W-3 P-C	C	1501	56	826	175	602	-	-	-	-	182	579	205	561	325	455	369	396	166	607	255	496	433	342
Minnetonka W-3 P-D	C	1529	68	882	180	660	-	-	-	-	185	640	207	618	360	473	380	447	184	649	241	577	440	404
Minnetonka W-4 P-A	C	1656	76	761	171	545	-	-	-	-	183	520	202	505	302	412	337	377	175	538	226	470	367	348
Minnetonka W-4 P-B	C	1719	86	860	241	583	-	-	-	-	266	544	271	538	377	428	450	358	248	558	331	454	488	331
Minnetonka W-4 P-C	C	1544	76	811	195	592	-	-	-	-	229	544	233	538	361	410	418	356	228	554	296	471	457	326
Minnetonka W-4 P-D	C	1613	65	896	178	693	-	-	-	-	209	658	188	682	380	480	409	450	197	665	264	576	473	388
Shorewood P-2	P	1152	62	659	-	-	274	383	-	-	178	469	208	431	259	373	308	340	168	472	218	413	323	324
Woodland P-1	P	358	9	210	-	-	56	152	-	-	39	167	50	155	61	143	74	135	24	181	37	161	68	140
COUNTY: 27 TOTALS:		21807	1024	11928	2181	6718	914	1666	-	-	2974	8253	3093	8129	4828	6501	5535	5791	2855	8485	3788	7313	6184	5247
DISTRICT: 438 TOTALS		21807	1024	11928	2181	6718	914	1666	-	-	2974	8253	3093	8129	4828	6501	5535	5791	2855	8485	3788	7313	6184	5247
% OF VOTERS			8.6	100.0	18.3	56.3	7.7	14.0	-	-	24.9	69.2	25.9	68.2	40.5	54.5	46.4	48.5	23.9	71.1	31.8	61.3	51.8	44.0

VOTES POLLED ON:  
NOVEMBER 4, 1986

DISTRICT: 44A

		VOTER REGISTRATION				U.S. REP DISTRICT 3		U.S. REP DISTRICT		U.S. REP DISTRICT		STATE SEN DISTRICT 44		STATE REP DIST. 44A		GOVERNOR LT. GOV.		SECRETARY OF STATE		STATE AUDITOR		STATE TREASURER		ATTORNEY GENERAL	
		PERSONS REGISTERED	PERSONS REGISTERED ON ELECTION DAY	PERSONS VOTING	TOTAL NUMBER OF PERSONS VOTING	RAY STOCKER	BILL FREINZEL	DFL	IR	DFL	IR	LOU SCHNEEN	PHYLLIS MCCUAID	SUZANNE BRANADON	SALLY OLSEN	JOHN ANDERSON	SCHULSTAD	JOAN GROVE	DOOLEY	JOHN ARNE CARLSON	DOOLEY	JOHN ARNE CARLSON	DOOLEY	JOHN ARNE CARLSON	DOOLEY
						1060103	1060201					1640101	1640201	22740101	2740201	33310104	33310203	3332001	3332001	33330101	33330101	33340103	33340103	33350103	33350103
						DFL	IR	DFL	IR	DFL	IR	DFL	IR	DFL	IR	DFL	IR	DFL	IR	DFL	IR	DFL	IR	DFL	IR
27 HENNEPIN																									
Hopkins P-1	C	1176	107	603	187	397	-	-	-	-	-	186	393	184	399	277	290	316	258	188	387	240	328	356	228
Hopkins P-2	C	1052	59	582	181	365	-	-	-	-	-	168	378	158	393	263	265	304	236	183	367	238	306	332	225
Hopkins P-3	C	1479	83	723	309	363	-	-	-	-	-	264	395	242	422	393	264	454	209	321	359	380	285	511	180
Hopkins P-4	C	1039	52	603	259	319	-	-	-	-	-	247	320	228	345	204	403	168	283	291	337	227	436	145	
Hopkins P-5	C	722	40	317	96	207	-	-	-	-	-	116	184	102	202	173	125	191	112	98	207	142	150	201	105
Hopkins P-6	C	854	64	544	221	288	-	-	-	-	-	203	304	198	313	277	223	316	184	225	286	276	224	352	161
Hopkins P-7	C	653	27	337	137	175	-	-	-	-	-	135	178	125	184	175	132	203	107	151	172	177	138	227	101
Hopkins P-8	C	1537	121	571	194	364	-	-	-	-	-	200	343	190	363	307	242	364	181	228	326	268	283	386	169
Hopkins P-9	C	867	59	383	149	218	-	-	-	-	-	165	193	148	217	191	164	233	126	152	214	186	172	245	122
Minnetonka W-2 P-B	C	2283	134	1231	371	766	-	-	-	-	-	425	690	393	743	617	512	691	442	417	735	569	573	781	385
St. Louis Park W-3 P-1	C	1280	67	715	264	419	-	-	-	-	-	279	400	256	429	398	266	481	207	276	400	368	293	500	186
St. Louis Park W-3 P-5	C	1952	76	1001	352	578	-	-	-	-	-	378	540	372	563	578	348	612	310	391	523	485	409	689	255
St. Louis Park W-4 P-1	C	1619	51	784	225	533	-	-	-	-	-	221	534	209	553	392	350	451	301	251	501	358	385	495	260
St. Louis Park W-4 P-2	C	886	23	523	175	326	-	-	-	-	-	184	309	189	310	307	178	344	154	187	308	269	221	373	126
St. Louis Park W-4 P-3	C	1711	67	1049	360	612	-	-	-	-	-	440	527	411	566	644	328	690	265	421	552	577	374	751	252
St. Louis Park W-4 P-4	C	1103	32	635	187	419	-	-	-	-	-	239	364	204	408	382	207	415	178	221	379	324	253	444	167
COUNTY: 27 TOTALS:		20213	1062	10601	3667	6349	-	-	-	-	-	3850	6052	3609	6410	5719	4098	6468	3438	3993	6007	5194	4621	7079	3067
DISTRICT: 44A TOTALS		20213	1062	10601	3667	6349	-	-	-	-	-	3850	6052	3609	6410	5719	4098	6468	3438	3993	6007	5194	4621	7079	3067
% OF VOTERS			10.0	100.0	34.6	59.9	-	-	-	-	-	36.3	57.1	34.0	60.5	53.9	38.7	61.0	32.4	37.7	56.7	49.0	43.6	66.8	28.9

VOTES POLLED ON:  
NOVEMBER 4, 1986

DISTRICT: 44B

VOTER REGISTRATION		U.S. REP DISTRICT 3		U.S. REP DISTRICT		U.S. REP DISTRICT		STATE SEN DISTRICT 44		STATE REP DIST. 44B		GOVERNOR LT. GOV.		SECRETARY OF STATE		STATE AUDITOR		STATE TREASURER		ATTORNEY GENERAL			
VOTING SYSTEM	PERSONS REGISTERED	PERSONS VOTING	TOTAL NUMBER OF VOTERS	PERSONS REGISTERED	PERSONS VOTING	PERSONS REGISTERED	PERSONS VOTING	PERSONS REGISTERED	PERSONS VOTING	PERSONS REGISTERED	PERSONS VOTING	PERSONS REGISTERED	PERSONS VOTING	PERSONS REGISTERED	PERSONS VOTING	PERSONS REGISTERED	PERSONS VOTING	PERSONS REGISTERED	PERSONS VOTING	PERSONS REGISTERED	PERSONS VOTING		
ASSOCIATED PRESS	1840	41	1124	365	707	-	-	-	-	586	471	830	245	787	276	801	268	470	587	666	353	855	238
ST. LOUIS PARK W-1 P-1	1393	47	763	346	381	-	-	-	-	335	392	527	205	506	207	561	161	355	370	458	246	592	140
ST. LOUIS PARK W-1 P-2	1421	59	831	298	489	-	-	-	-	278	505	483	304	480	289	533	240	322	465	423	342	581	211
ST. LOUIS PARK W-1 P-3	1130	35	615	239	343	-	-	-	-	232	349	380	204	378	199	407	175	261	328	325	252	447	155
ST. LOUIS PARK W-1 P-4	1602	122	704	251	426	-	-	-	-	287	385	457	224	410	254	473	194	286	387	376	280	498	175
ST. LOUIS PARK W-1 P-5	1794	91	955	298	614	-	-	-	-	279	620	503	404	493	410	563	337	303	606	391	490	596	326
ST. LOUIS PARK W-2 P-1	1729	58	1071	317	704	-	-	-	-	265	755	567	451	556	456	630	365	321	697	431	553	655	355
ST. LOUIS PARK W-2 P-2	898	37	548	212	314	-	-	-	-	142	390	301	221	281	229	347	168	177	349	254	247	370	156
ST. LOUIS PARK W-2 P-3	1279	63	603	217	358	-	-	-	-	163	413	307	258	309	256	370	193	202	361	274	284	386	183
ST. LOUIS PARK W-2 P-4	1777	100	956	337	503	-	-	-	-	415	419	638	228	613	264	643	217	387	466	506	306	673	225
ST. LOUIS PARK W-2 P-5	1822	85	1007	390	570	-	-	-	-	361	593	651	314	577	359	683	286	419	540	544	396	723	253
COUNTY: 27 TOTALS:	20573	929	11270	4130	6496	-	-	-	-	4148	6439	6934	3732	6619	3916	7357	3198	4382	6231	5785	4533	7854	2924
DISTRICT: 44B TOTALS	20573	929	11270	4130	6496	-	-	-	-	4148	6439	6934	3732	6619	3916	7357	3198	4382	6231	5785	4533	7854	2924
% OF VOTERS		8.2	100.0	36.6	57.6	-	-	-	-	36.8	57.1	61.5	33.1	58.7	34.7	65.3	28.4	38.9	55.3	51.3	40.2	69.7	25.9



VOTES POLLED ON:  
NOVEMBER 4, 1986

DISTRICT: 45A

VOTER REGISTRATION			U.S. REP DISTRICT 3		U.S. REP DISTRICT 6		U.S. REP DISTRICT		STATE SEN DISTRICT 45		STATE REP DIST. 45A		GOVERNOR LT. GOV.		SECRETARY OF STATE		STATE AUDITOR		STATE TREASURER		ATTORNEY GENERAL	
VOTING SYSTEM	PERSONS REGISTERED	PERSONS VOTING ON ELECTION DAY	RAY STOCK	BILL FRENZEL	GERRY SIKORSKI	BARBARA SYKORA			FRANK DECKER	JIM RAMSTAD	KAREN PARKS	CRAIG SHAWVER	LUDEMAN AND SCHULSTAD	JOAN GROWE	DON KOEING	JOHN DOOLEY	ARNE CARLSON	MICHAEL MCGRATH	JOHN DREW	HUBERT HUMPHREY	LEW FREEMAN	
	7 A M		1060103	1060201	1090101	1090201			1650101	1650201	2760101	2760201	3310104	3310203	3320201	3330101	3330201	3340103	3340202	3350103	3350202	
			DFL	IR	DFL	IR	DFL	IR	DFL	IR	DFL	IR	DFL	IR	DFL	IR	DFL	IR	DFL	IR	DFL	IR

#### 27 HENNEPIN

Minnetonka W-1 P-D	C	1298	53	810	236	523	-	-	-	-	246	505	303	440	361	377	418	329	238	517	312	440	451	307
Minnetonka W-2 P-A	C	1606	57	920	238	634	-	-	-	-	270	581	320	511	418	441	472	389	246	627	347	510	512	360
Minnetonka W-2 P-C	C	2245	99	1231	354	830	-	-	-	-	382	777	426	709	568	611	664	515	376	801	484	665	710	478
Minnetonka W-2 P-D	C	1440	50	850	212	536	-	-	-	-	227	517	264	471	354	382	407	324	231	506	288	434	450	291
Minnetonka W-3 P-A	C	1585	79	798	145	634	-	-	-	-	121	656	155	614	279	487	334	440	161	619	213	555	368	416
Minnetonka W-3 P-B	C	2274	98	1267	329	859	-	-	-	-	355	817	376	785	524	634	602	564	363	826	432	725	687	496
Plymouth P- 3	C	1744	54	868	122	728	-	-	-	-	133	716	155	690	309	536	342	500	152	699	191	644	407	442
Plymouth P- 4	C	1769	88	906	222	658	-	-	-	-	243	640	278	590	390	480	457	409	241	635	329	535	509	371
Plymouth P- 5	C	1268	56	699	108	577	-	-	-	-	99	584	107	573	233	448	256	414	110	565	152	512	299	374
Plymouth P- 6	C	1790	62	908	239	648	-	-	-	-	223	664	248	631	371	498	448	424	237	645	321	549	502	388
Plymouth P- 7	C	1345	47	744	274	450	-	-	-	-	240	488	286	424	397	309	452	266	265	457	342	363	513	213
Plymouth P- 8	C	1356	59	745	188	539	-	-	-	-	174	550	214	505	299	425	320	392	203	520	247	463	381	343
Wayzata P-1	C	2637	161	1440	-	-	569	821	-	-	298	1084	292	1081	538	815	625	751	322	1059	409	939	698	680
COUNTY: 27 TOTALS:		22357	963	12186	2667	7616	569	821	-	-	3011	8579	3424	8024	5041	6443	5797	5717	3145	8476	4067	7334	6487	5159
DISTRICT: 45A TOTALS		22357	963	12186	2667	7616	569	821	-	-	3011	8579	3424	8024	5041	6443	5797	5717	3145	8476	4067	7334	6487	5159
% OF VOTERS			7.9	100.0	21.9	62.5	4.7	6.7	-	-	24.7	70.4	28.1	65.8	41.4	52.9	47.6	48.9	25.8	68.6	33.4	60.2	53.2	42.3

VOTES POLLED ON:  
NOVEMBER 4, 1986

DISTRICT: 45B

VOTING SYSTEM	VOTER REGISTRATION		U.S. REP DISTRICT 3		U.S. REP DISTRICT		U.S. REP DISTRICT		STATE SEN DISTRICT 45		STATE REP DIST. 45B		GOVERNOR LT. GOV.		SECRETARY OF STATE		STATE AUDITOR		STATE TREASURER		ATTORNEY GENERAL	
	PERSONS REGISTERED	PERSONS VOTING	PERSONS REGISTERED	PERSONS VOTING	PERSONS REGISTERED	PERSONS VOTING	PERSONS REGISTERED	PERSONS VOTING	PERSONS REGISTERED	PERSONS VOTING	PERSONS REGISTERED	PERSONS VOTING	PERSONS REGISTERED	PERSONS VOTING	PERSONS REGISTERED	PERSONS VOTING	PERSONS REGISTERED	PERSONS VOTING	PERSONS REGISTERED	PERSONS VOTING	PERSONS REGISTERED	PERSONS VOTING
	7 AM		10660103		10660103		10660103		1650101		2770101		3310203		3320201		3330101		3330103		3330103	
			STOCK		STOCK		STOCK		FRANK		HEAP		LUDEMAN		JOAN		DOOLEY		MC BRATH		HUBERT	
			10660103		10660103		10660103		1650101		2770101		3310203		3320201		3330101		3330103		3330103	
			DFL		IR		DFL		IR		DFL		IR		DFL		IR		DFL		IR	

27 HENNEPIN

Golden Valley P-1	L	1700	49	981	343	570	-	-	-	-	367	523	371	530	532	406	549	333	340	551	417	432	593	321
Golden Valley P-2	L	2433	67	1384	395	905	-	-	-	-	426	848	449	844	698	635	732	504	393	870	520	701	797	504
Golden Valley P-3	L	2022	38	1147	344	745	-	-	-	-	395	658	428	650	595	512	632	431	345	724	459	578	657	441
Golden Valley P-4	L	1820	56	985	250	665	-	-	-	-	252	650	259	636	422	519	446	419	272	627	314	563	499	427
Golden Valley P-5	L	1670	52	893	242	580	-	-	-	-	277	510	329	479	462	410	484	319	281	514	329	435	534	313
Golden Valley P-6	L	2295	58	1280	339	846	-	-	-	-	354	801	369	795	620	604	659	483	375	769	467	660	708	486
Golden Valley P-7	L	1672	63	862	232	587	-	-	-	-	247	549	280	520	424	412	452	334	254	535	318	457	477	341
Golden Valley P-8	L	2193	65	1123	380	659	-	-	-	-	409	607	427	605	626	462	665	362	383	622	478	507	702	346
Medicine Lake P-1	P	264	21	168	47	115	-	-	-	-	49	111	59	101	73	87	101	60	56	102	68	88	105	57
Plymouth P- 9	C	1312	55	606	144	451	-	-	-	-	156	428	166	421	272	315	320	260	164	422	236	345	361	233
Plymouth P-10	C	1824	55	948	172	757	-	-	-	-	197	728	199	719	402	516	456	454	228	689	306	597	537	381
Plymouth P-13	C	1034	76	529	189	326	-	-	-	-	200	314	220	286	262	245	298	208	205	303	228	274	340	173
Plymouth P-14	C	1099	68	502	168	315	-	-	-	-	189	292	212	267	258	229	287	190	195	288	235	236	318	168
COUNTY: 27 TOTALS:		21338	723	11408	3245	7521	-	-	-	-	3518	7019	3768	6853	5646	5352	6081	4357	3491	7016	4375	5873	6628	4191
DISTRICT: 45B TOTALS		21338	723	11408	3245	7521	-	-	-	-	3518	7019	3768	6853	5646	5352	6081	4357	3491	7016	4375	5873	6628	4191
% OF VOTERS			6.3	100.0	28.4	65.9	-	-	-	-	30.8	61.5	33.0	60.1	48.5	48.9	53.3	38.2	30.6	61.5	38.4	51.5	58.1	36.7

VOTES POLLED ON:  
NOVEMBER 4, 1986

DISTRICT: 46A

VOTER REGISTRATION				U.S. REP DISTRICT 3		U.S. REP DISTRICT 5		U.S. REP DISTRICT		STATE SEN DISTRICT 46		STATE REP DIST. 46A		GOVERNOR LT. GOV.		SECRETARY OF STATE		STATE AUDITOR		STATE TREASURER		ATTORNEY GENERAL						
VOTING SYSTEM	PERSONS REGISTERED	PERSONS OFF AM	PERSONS REGISTERED ON DAY	PERSONS VOTING OF	RAY	STOCK	BILL	FRENNZEL	MARTIN	SABO	RICK	SERRA	ANN	REST	BORGE	PERKINSON AND	JOHAN	GROWE	DOOLEY	ARNE	CARRLSON	MCGRATH	JOHN	DREW	HUBERT	LEW	FREE	
	1060103	1060201	1080102	1080201	1060103	1060201	1080102	1080201	1080102	1080201	1080102	1080201	1080102	1080201	1080102	1080201	1080102	1080201	1080102	1080201	1080102	1080201	1080102	1080201	1080102	1080201	1080102	1080201
	DFL	IR	DFL	IR	DFL	IR	DFL	IR	DFL	IR	DFL	IR	DFL	IR	DFL	IR	DFL	IR	DFL	IR	DFL	IR	DFL	IR	DFL	IR	DFL	IR

#### 27 HENNEPIN

Crystal W-2 P-3	C	547	20	297	-	-	204	84	-	-	220	66	202	87	179	97	211	77	145	144	173	107	228	62
Crystal W-2 P-4	C	217	15	110	39	64	-	-	-	-	67	37	53	53	51	48	66	35	42	63	51	53	75	32
Crystal W-3 P-1	C	1479	54	766	-	-	534	180	-	-	554	175	492	234	466	257	532	195	380	353	450	265	583	158
Crystal W-3 P-2	C	1959	66	1042	-	-	704	283	-	-	729	267	668	300	641	354	721	279	504	501	632	361	789	230
Crystal W-4 P-2	C	1854	65	965	-	-	659	252	-	-	669	251	626	308	591	322	658	263	479	441	562	346	727	203
New Hope P-1	C	1871	97	969	298	640	-	-	-	-	606	333	558	390	549	369	619	320	361	563	468	443	685	258
New Hope P-2	C	1462	49	814	262	526	-	-	-	-	515	278	446	343	432	345	501	277	303	483	394	374	556	236
New Hope P-3N	C	1156	46	674	190	465	-	-	-	-	381	280	339	321	357	295	401	253	222	430	300	348	465	198
New Hope P-3S	C	1327	40	745	250	471	-	-	-	-	429	290	438	287	415	305	471	246	277	436	368	336	550	177
New Hope P-4	C	2216	90	1308	410	854	-	-	-	-	789	486	701	580	709	523	781	470	474	780	622	612	907	364
New Hope P-5	C	1580	66	760	289	451	-	-	-	-	503	246	419	331	419	310	482	251	324	416	396	329	561	185
New Hope P-6	C	895	26	431	183	233	-	-	-	-	278	131	258	156	253	142	279	123	219	189	245	155	327	84
New Hope P-6E	C	688	68	334	108	199	-	-	-	-	168	134	136	167	147	154	163	129	111	189	140	148	197	115
New Hope P-8	C	1226	76	655	231	382	-	-	-	-	378	240	328	301	342	270	388	230	282	353	330	287	472	175
New Hope P-8E	C	383	26	250	117	94	-	-	-	-	134	79	125	97	148	75	137	75	122	92	121	83	174	57
COUNTY: 27 TOTALS:		18860	804	10120	2377	4379	2101	799	-	-	6420	3293	5789	3985	5699	3866	6410	3223	4245	5433	5252	4247	7296	2534
DISTRICT: 46A TOTALS		18860	804	10120	2377	4379	2101	799	-	-	6420	3293	5789	3985	5699	3866	6410	3223	4245	5433	5252	4247	7296	2534
% OF VOTERS			7.9	100.0	23.5	43.3	20.8	7.9	-	-	63.4	32.5	57.2	39.4	56.3	38.2	63.3	31.8	41.9	53.7	51.9	42.0	72.1	25.0

VOTES POLLED ON:  
NOVEMBER 4, 1986

DISTRICT: 46B

VOTING SYSTEM	VOTER REGISTRATION				U.S. REP DISTRICT 5		U.S. REP DISTRICT		U.S. REP DISTRICT		STATE SEN DISTRICT 46		STATE REP DIST. 46B		GOVERNOR LT. GOV.		SECRETARY OF STATE		STATE AUDITOR		STATE TREASURER		ATTORNEY GENERAL	
	PERSONS REGISTERED	PERSONS REGISTERED ON DAY	TOTAL NUMBER OF PERSONS VOTING	PERSONS VOTING	MARTIN	SABO	RICK	SEKRA	LYNDON	CARLSON	REICHHGOTT	BROOKS	JOHN	COVELL	PERKINSON	JOHN	DOOLEY	DOOLEY	DOOLEY	DOOLEY	DOOLEY	DOOLEY	DOOLEY	DOOLEY
	1080102	1080102	1080201	1080201	1080102	1080102	1080102	1080102	1080102	1080102	1080102	1080102	1080102	1080102	1080102	1080102	1080102	1080102	1080102	1080102	1080102	1080102	1080102	1080102
	DFL	IR	DFL	IR	DFL	IR	DFL	IR	DFL	IR	DFL	IR	DFL	IR	DFL	IR	DFL	IR	DFL	IR	DFL	IR	DFL	IR

#### 27 HENNEPIN

Crystal W-1 P-1	C	2168	57	1056	625	373	-	-	-	-	631	380	611	389	574	435	632	385	410	615	527	472	731	296
Crystal W-1 P-2	C	1727	81	786	482	267	-	-	-	-	515	243	504	249	451	303	508	239	316	442	420	325	562	198
Crystal W-2 P-1	C	1575	38	843	581	212	-	-	-	-	604	202	541	250	514	286	569	233	380	423	500	295	624	192
Crystal W-2 P-2	C	1849	69	979	590	332	-	-	-	-	637	292	576	330	531	388	580	343	376	552	481	436	666	266
Crystal W-3 P-3	C	625	24	371	243	104	-	-	-	-	250	106	253	101	219	137	246	111	155	200	211	137	272	86
Crystal W-4 P-1	C	1949	73	981	645	258	-	-	-	-	684	245	669	254	579	357	650	276	477	463	580	339	744	210
Robbinsdale W-1 P-1	L	1189	54	648	414	166	-	-	-	-	427	177	398	183	394	246	432	174	284	298	340	227	452	165
Robbinsdale W-1 P-2	L	1206	36	624	362	183	-	-	-	-	378	195	358	195	366	243	365	201	245	296	314	237	407	185
Robbinsdale W-2 P-1	L	1747	74	1083	639	346	-	-	-	-	668	363	612	370	601	459	654	353	417	566	541	441	714	312
Robbinsdale W-2 P-2	L	957	36	619	339	212	-	-	-	-	346	227	333	222	325	282	334	216	210	342	269	280	370	205
Robbinsdale W-3 P-1	L	1150	38	615	371	157	-	-	-	-	403	160	381	159	382	218	400	155	264	271	331	202	426	148
Robbinsdale W-3 P-2	L	1427	78	820	504	166	-	-	-	-	545	178	504	185	504	293	523	183	376	313	451	221	579	183
Robbinsdale W-4 P-1	L	1165	42	633	393	155	-	-	-	-	417	163	405	168	399	213	413	171	296	270	359	193	464	133
Robbinsdale W-4 P-2	L	1152	49	713	474	159	-	-	-	-	500	154	464	165	480	207	476	171	347	277	425	207	537	141

#### COUNTY: 27 TOTALS:

19886	749	10771	6662	3090	-	-	-	-	-	-	7005	3085	6609	3220	6319	4067	6782	3211	4553	5328	5749	4012	7548	2720
-------	-----	-------	------	------	---	---	---	---	---	---	------	------	------	------	------	------	------	------	------	------	------	------	------	------

#### DISTRICT: 46B TOTALS

19886	749	10771	6662	3090	-	-	-	-	-	-	7005	3085	6609	3220	6319	4067	6782	3211	4553	5328	5749	4012	7548	2720
-------	-----	-------	------	------	---	---	---	---	---	---	------	------	------	------	------	------	------	------	------	------	------	------	------	------

#### % OF VOTERS

7.0	100.0	61.9	28.7	-	-	-	-	-	-	-	65.0	28.6	61.4	28.9	58.7	37.8	63.0	29.8	42.3	49.5	53.4	37.2	70.1	25.3
-----	-------	------	------	---	---	---	---	---	---	---	------	------	------	------	------	------	------	------	------	------	------	------	------	------

VOTES POLLED ON:  
NOVEMBER 4, 1986

## DISTRICT: 47A

VOTING SYSTEM	VOTER REGISTRATION			U.S. REP DISTRICT 3		U.S. REP DISTRICT 5		U.S. REP DISTRICT 6		STATE SEN DISTRICT 47		STATE REP DIST. 47A		GOVERNOR LT. GOV.		SECRETARY OF STATE		STATE AUDITOR		STATE TREASURER		ATTORNEY GENERAL	
	PERSONS REGISTERED	PERSONS OFF 7 A M	TOTAL NUMBER OF PERSONS VOTING ON ELECTION DAY	RAY	BILL FREEZE	MARTIN	RICK SERRA	GERRY SIKORSKI	BARBARA BRYKORA	WILLIAM LUTHEER	ROGER KINSEY	LINDA SCHNEIDER	MIKE SPEAKMAN	PERRY CICH AND	JOHN LUDWIG AND	JOAN GROWE	DON KOENIG	JOHN DOOLEY	JOHN ARNE CARLSON	MICHAEL MC GRATH	JOHN DREW	HUBERT HUMPHREY	LEW FREEMAN
				DFL	IR	DFL	IR	DFL	IR	DFL	IR	DFL	IR	DFL	IR	DFL	IR	DFL	IR	DFL	IR	DFL	IR
L	783	22	386	-	-	243	103	-	-	239	111	243	121	228	152	252	107	167	184	205	136	270	99
O	2292	116	838	-	-	-	-	556	269	545	278	512	316	471	331	557	270	383	437	447	364	583	227
O	2168	103	965	-	-	-	-	636	323	612	334	560	388	529	397	623	325	421	518	500	439	693	254
O	1684	58	799	-	-	-	-	478	312	491	292	447	337	395	369	470	313	286	487	368	404	535	243
O	1358	47	558	-	-	-	-	399	156	376	168	334	217	324	210	366	180	244	295	297	231	414	130
O	1575	59	751	-	-	-	-	485	259	456	285	402	335	418	314	469	264	326	398	392	325	535	190
O	1577	45	784	-	-	-	-	536	242	485	289	451	327	431	323	515	259	332	440	429	332	581	186
O	939	48	456	-	-	-	-	299	154	282	169	227	223	251	190	282	165	176	266	226	208	320	125
O	1629	79	529	-	-	-	-	384	137	374	143	337	181	331	182	284	134	281	237	329	183	406	108
O	1864	63	756	-	-	-	-	552	197	515	230	480	264	465	262	532	209	376	358	443	275	567	166
C	1308	51	686	229	429	-	-	-	-	383	263	384	276	396	254	428	232	309	354	356	300	499	174
	17177	691	7508	229	429	243	103	4325	2049	4758	2562	4377	2985	4239	2984	4778	2458	3301	3974	3992	3197	5403	1902
	17177	691	7508	229	429	243	103	4325	2049	4758	2562	4377	2985	4239	2984	4778	2458	3301	3974	3992	3197	5403	1902
		9.2	100.0	3.1	5.7	3.2	1.4	57.6	27.3	63.4	34.1	58.3	39.8	56.5	39.7	63.6	32.7	44.0	52.9	53.2	42.6	72.0	25.3

VOTES POLLED ON:  
NOVEMBER 4, 1986

## DISTRICT: 47B

VOTING SYSTEM	VOTER REGISTRATION			U.S. REP DISTRICT 5		U.S. REP DISTRICT		U.S. REP DISTRICT		STATE SEN DISTRICT 47		STATE REP DIST. 47B		GOVERNOR LT. GOV.		SECRETARY OF STATE		STATE AUDITOR		STATE TREASURER		ATTORNEY GENERAL	
	PERSONS REGISTERED	PERSONS OFF 7 A M	TOTAL NUMBER OF PERSONS VOTING ON ELECTION DAY	MARTIN	RICK SERRA					WILLIAM LUTHEER	ROGER KINSEY	PHILIP CARRUTHERS	JACQUIL ALBRIGHT	JOHN LUDWIG	JOHN SCHULSTAD	JOHN GROWE	JOHN KOENIG	JOHN DOOLEY	JOHN ARNE CARLSON	MICHAEL MC GRATH	JOHN DREW	HUBERT HUMPHREY	LEW FREEMAN
	10880102	10880102	10880201	DFL	IR	DFL	IR	DFL	IR	DFL	IR	DFL	IR	DFL	IR	DFL	IR	DFL	IR	DFL	IR	DFL	IR
27 HENNEPIN																							
Brooklyn Center P-1	L 2682	82	1521	981	367	-	-	-	-	1009	404	872	578	1027	447	1044	333	768	583	880	449	1130	313
Brooklyn Center P-2	L 2576	107	1264	786	330	-	-	-	-	796	377	732	454	793	425	825	318	585	535	690	413	912	267
Brooklyn Center P-3	L 2876	88	1403	838	408	-	-	-	-	866	449	783	551	827	537	861	413	584	682	715	531	938	371

Brooklyn Center P-4 ..	L	1970	64	1024	619	270	-	-	-	-	664	283	607	347	634	346	666	269	477	447	558	345	730	241
Brooklyn Center P-5 ..	L	1738	50	925	579	258	-	-	-	-	590	288	510	359	540	346	588	278	437	408	502	329	662	220
Brooklyn Center P-6 ..	L	2781	84	1498	891	418	-	-	-	-	922	462	830	581	868	584	925	437	641	697	752	561	1004	391
Brooklyn Center P-7 ..	L	2003	54	1070	640	324	-	-	-	-	625	341	594	416	624	410	648	317	437	540	560	393	695	300
Brooklyn Center P-8 ..	L	2071	70	998	555	316	-	-	-	-	570	315	552	370	554	392	600	303	409	499	512	381	648	281
COUNTY: 27 TOTALS:		18697	599	9703	5889	2691	-	-	-	-	6042	2919	5480	3656	5867	3487	6157	2668	4338	4391	5169	3402	6719	2384
DISTRICT: 47B TOTALS		18697	599	9703	5889	2691	-	-	-	-	6042	2919	5480	3656	5867	3487	6157	2668	4338	4391	5169	3402	6719	2384
% OF VOTERS			8.2	100.0	60.7	27.7	-	-	-	-	62.3	30.1	56.5	37.7	60.5	35.9	63.5	27.5	44.7	45.3	53.3	35.1	69.2	24.6

VOTES POLLED ON:  
NOVEMBER 4, 1986

DISTRICT: 48A

VOTING SYSTEM	PERSONS REGISTERED	PERSONS VOTING	U.S. REP DISTRICT 3		U.S. REP DISTRICT 6		U.S. REP DISTRICT		STATE SEN DISTRICT 48		STATE REP DIST. 48A		GOVERNOR LT. GOV.		SECRETARY OF STATE		STATE AUDITOR		STATE TREASURER		ATTORNEY GENERAL	
	PERSONS REGISTERED	PERSONS VOTING	RA STOCK	BILL FREEMAN	GERY SYKORA	BARBARA SYKORA	DALE CLAUSNITZER	MC GUINIE	PA TRICK	WARRREN LIMMER	DALE CLAUSNITZER	MC GUINIE	PERPICH AND	SCHEUSTAD AND	JOHAN GROVE	KOENIG DON	JOHN DOOLEY	ARNE CARLSON	MC GRATH	JOHN DREW	HUBERT HUMPHREY	LEW FREEMAN
	10660103	10660201	10660103	10660201	1090101	1090101	1090201	1680101	1680201	1680101	2820101	2820101	3310104	3310104	3320201	3320201	3330101	3330201	3340103	3340202	3350103	3350202
	DFL	IR	DFL	IR	DFL	IR	DFL	IR	DFL	IR	DFL	IR	DFL	IR	DFL	IR	DFL	IR	DFL	IR	DFL	IR

27 HENNEPIN

Corcoran P-1 .....	P	1226	84	795	-	-	448	336	-	-	550	235	355	414	352	417	439	333	295	466	358	386	528	242
Corcoran P-2 .....	P	1215	76	724	-	-	440	277	-	-	478	239	358	352	351	347	439	271	296	412	370	320	477	229
Hanover P-1 .....	P	125	8	82	-	-	57	25	-	-	71	11	43	35	47	34	55	26	44	36	51	29	60	19
Hassan Township P-2 ..	P	350	21	203	-	-	129	74	-	-	157	43	100	93	102	95	120	77	87	109	101	92	143	55
Loretto P-1 .....	P	229	26	165	-	-	129	33	-	-	150	13	109	46	116	43	123	33	97	56	110	44	142	13
Maple Grove P- 5 .....	C	1024	40	490	-	-	218	264	-	-	245	234	164	311	195	282	224	254	135	342	152	321	263	217
Maple Grove P- 6 .....	C	2605	140	1322	-	-	810	486	-	-	802	483	598	665	640	628	754	527	452	813	590	652	889	389
Maple Grove P- 7 .....	C	1149	50	550	-	-	320	219	-	-	365	172	233	288	276	259	308	223	185	337	232	278	363	163
Maple Grove P- 8 .....	C	1551	103	906	-	-	526	361	-	-	539	339	377	479	447	428	529	347	309	557	377	476	604	278
Maple Grove P- 9 .....	C	1287	77	742	-	-	452	269	-	-	494	225	314	394	370	344	436	281	241	468	339	348	487	232
Medina P-1 .....	P	1691	101	975	-	-	471	494	-	-	581	383	360	571	420	518	499	450	334	592	379	532	547	393
Plymouth P- 1 .....	C	2330	240	1195	287	870	-	-	-	-	558	596	407	713	501	647	592	541	354	791	421	713	703	457
Plymouth P- 2 .....	C	2426	86	1171	191	946	-	-	-	-	444	695	242	874	423	713	479	652	205	928	269	852	565	587
Plymouth P-11 .....	C	2256	122	1000	218	744	-	-	-	-	466	502	278	677	437	517	482	469	256	702	342	605	573	400
Plymouth P-12 .....	C	2220	139	1162	214	913	-	-	-	-	497	622	294	804	464	660	515	604	248	868	351	735	630	505
Plymouth P-15 .....	C	722	63	370	73	286	-	-	-	-	166	193	110	247	153	205	195	167	96	268	134	224	221	141
Plymouth P-16 .....	C	962	83	562	139	401	-	-	-	-	233	305	197	335	243	291	298	239	178	363	215	319	335	210
COUNTY: 27 TOTALS:		23368	1459	12414	1122	4160	4000	2838	-	-	6796	5290	4539	7298	5537	6428	6487	5494	3812	8108	4791	6926	7530	4530

86 WRIGHT

Hanover .....	P	261	13	158	-	-	96	59	-	-	119	38	69	82	82	73	104	52	68	86	80	74	101	51
COUNTY: 86 TOTALS:		261	13	158	0	0	96	59	-	-	119	38	69	82	82	73	104	52	68	86	80	74	101	51
DISTRICT: 48A TOTALS		23629	1472	12572	1122	4160	4096	2897	-	-	6915	5328	4608	7380	5619	6501	6591	5546	3880	8194	4871	7000	7631	4581
% OF VOTERS			11.7	100.0	8.9	33.1	32.6	23.0	-	-	55.0	42.4	38.7	58.7	44.7	51.7	52.4	44.1	30.9	65.2	38.7	55.7	60.7	36.4

**DISTRICT: 48B**

[illegible]

Brooklyn Park W-C P-2	O	1380	84	591	395	184	-	-	-	-	390	186	156	418	315	252	370	205	233	330	285	276	411	163
Brooklyn Park W-C P-4	O	296	9	156	106	50	-	-	-	-	97	59	41	115	80	72	103	52	64	89	81	69	107	44
Brooklyn Park W-E P-1	O	1914	69	991	647	335	-	-	-	-	637	337	299	675	523	429	609	382	398	569	481	474	677	284
Brooklyn Park W-E P-2	O	2540	131	1271	888	370	-	-	-	-	806	450	391	851	702	523	825	421	508	716	641	571	918	329
Brooklyn Park W-E P-3	O	1233	104	768	480	279	-	-	-	-	420	332	208	537	386	353	471	277	277	464	359	381	520	227
Brooklyn Park W-E P-4	O	2875	136	1371	971	380	-	-	-	-	849	490	521	801	802	524	897	427	598	716	738	565	979	350
Brooklyn Park W-E P-5	O	1620	79	687	461	219	-	-	-	-	416	258	208	465	376	288	431	245	274	393	345	319	473	196
Brooklyn Park W-W P-6	O	552	66	314	225	85	-	-	-	-	224	81	121	181	179	119	217	93	135	166	166	131	238	68
Maple Grove P- 1	C	2227	126	1232	766	448	-	-	-	-	805	391	363	831	634	566	731	451	442	735	560	603	837	366
Maple Grove P- 2	C	2070	75	1089	774	296	-	-	-	-	806	256	358	693	635	410	732	326	473	564	567	457	823	236
Maple Grove P- 3	C	1660	92	745	455	278	-	-	-	-	471	258	212	514	348	374	429	295	262	449	331	372	471	248
Maple Grove P- 4	C	1859	126	1081	661	401	-	-	-	-	680	359	351	677	558	485	626	420	378	657	502	512	708	322
Maple Grove P-10	C	799	96	413	238	163	-	-	-	-	243	157	146	238	194	213	211	186	152	248	183	213	257	145
Osseo P-1	P	485	26	285	171	107	-	-	-	-	190	89	69	209	136	138	161	119	113	159	124	145	190	89
Osseo P-2	P	631	30	324	193	126	-	-	-	-	205	114	97	215	167	146	198	120	130	185	161	148	217	99
Osseo P-3	P	482	31	249	164	75	-	-	-	-	181	61	78	163	149	88	161	79	110	128	135	101	178	63
<b>COUNTY: 27 TOTALS:</b>		<b>22623</b>	<b>1280</b>	<b>11567</b>	<b>7595</b>	<b>3796</b>	<b>-</b>	<b>-</b>	<b>-</b>	<b>-</b>	<b>7420</b>	<b>3878</b>	<b>3619</b>	<b>7583</b>	<b>6184</b>	<b>4980</b>	<b>7172</b>	<b>4078</b>	<b>4547</b>	<b>6568</b>	<b>5659</b>	<b>5337</b>	<b>8004</b>	<b>3229</b>
<b>DISTRICT: 48B TOTALS</b>		<b>22623</b>	<b>1280</b>	<b>11567</b>	<b>7595</b>	<b>3796</b>	<b>-</b>	<b>-</b>	<b>-</b>	<b>-</b>	<b>7420</b>	<b>3878</b>	<b>3619</b>	<b>7583</b>	<b>6184</b>	<b>4980</b>	<b>7172</b>	<b>4078</b>	<b>4547</b>	<b>6568</b>	<b>5659</b>	<b>5337</b>	<b>8004</b>	<b>3229</b>
<b>% OF VOTERS</b>			<b>11.1</b>	<b>100.0</b>	<b>65.7</b>	<b>32.8</b>	<b>-</b>	<b>-</b>	<b>-</b>	<b>-</b>	<b>64.1</b>	<b>33.5</b>	<b>31.3</b>	<b>65.6</b>	<b>53.5</b>	<b>43.1</b>	<b>62.0</b>	<b>35.3</b>	<b>39.3</b>	<b>56.8</b>	<b>48.9</b>	<b>46.1</b>	<b>69.2</b>	<b>27.9</b>

**DISTRICT: 49A**[illegible]

Anoka W-1	C	1215	53	733	411	295	-	-	-	-	364	329	426	275	373	325	419	282	254	443	334	350	461	237
Anoka W-2	C	978	51	579	381	179	-	-	-	-	354	193	402	153	314	237	390	171	252	296	306	234	411	141
Anoka W-3	C	1437	82	677	461	196	-	-	-	-	425	213	461	185	365	276	446	204	301	350	359	275	483	165
Anoka W-4	C	1005	28	657	396	240	-	-	-	-	390	242	410	220	324	302	391	252	216	420	300	316	418	219
Anoka W-5	C	1096	42	652	431	202	-	-	-	-	411	212	457	168	377	245	434	198	292	334	353	261	466	159
Anoka W-6	C	1696	82	947	683	244	-	-	-	-	618	304	695	234	549	370	649	279	436	486	529	380	703	216
Anoka W-7	C	1452	63	704	434	246	-	-	-	-	413	250	442	232	351	326	438	248	281	392	359	309	472	203
<b>COUNTY: 2 TOTALS:</b>		<b>8879</b>	<b>401</b>	<b>4949</b>	<b>3197</b>	<b>1602</b>	<b>-</b>	<b>-</b>	<b>-</b>	<b>-</b>	<b>2975</b>	<b>1743</b>	<b>3293</b>	<b>1467</b>	<b>2553</b>	<b>2081</b>	<b>3167</b>	<b>1634</b>	<b>2032</b>	<b>2721</b>	<b>2540</b>	<b>2125</b>	<b>3414</b>	<b>1340</b>

Champlin W-1 P-1	L	1189	63	500	300	160	-	-	-	-	253	187	329	147	256	231	285	174	191	266	226	222	315	152
Champlin W-2 P-2	L	1229	77	613	420	162	-	-	-	-	373	178	437	146	374	218	397	179	293	273	343	208	435	146
Champlin W-3 P-3	L	1705	85	833	527	263	-	-	-	-	465	284	568	226	459	345	497	272	344	368	347	337	556	219
Champlin W-4 P-4	L	2023	131	959	625	282	-	-	-	-	518	342	721	237	521	407	606	294	412	463	470	399	658	253
Dayton P-1	P	789	38	394	272	119	-	-	-	-	252	133	276	110	219	164	251	130	188	192	213	158	284	97
Dayton P-2	P	219	17	131	105	25	-	-	-	-	101	28	111	20	84	40	99	30	86	42	92	34	116	13
Dayton P-3	P	1189	63	753	506	243	-	-	-	-	455	286	531	217	413	311	488	248	342	376	409	303	529	194
Hassan Township P-1	P	594	58	351	197	153	-	-	-	-	188	156	221	127	163	180	193	153	145	195	194	144	218	125
Rogers P-1	P	427	33	274	182	88	-	-	-	-	170	94	197	71	162	103	179	86	138	121	146	106	201	64
<b>COUNTY: 27 TOTALS:</b>		<b>9364</b>	<b>565</b>	<b>4808</b>	<b>3134</b>	<b>1495</b>	<b>-</b>	<b>-</b>	<b>-</b>	<b>-</b>	<b>2775</b>	<b>1688</b>	<b>3391</b>	<b>1301</b>	<b>2651</b>	<b>1999</b>	<b>2995</b>	<b>1566</b>	<b>2139</b>	<b>2296</b>	<b>2440</b>	<b>1911</b>	<b>3312</b>	<b>1293</b>

Dayton .....	P	34	0	19	15	3	-	-	-	-	12	7	16	3	13	4	15	4	13	5	15	3	15	3
COUNTY: 86 TOTALS:		34	0	19	15	3	-	-	-	-	12	7	16	3	13	4	15	4	13	5	15	3	15	3

DISTRICT: 49A TOTALS	18277	966	9776	6346	3100	-	-	-	-	5762	3438	6700	2771	5317	4084	6177	3204	4184	5022	4995	4039	6741	2606
% OF VOTERS		9.9	100.0	64.9	31.7	-	-	-	-	58.9	35.2	68.5	28.3	54.4	41.8	63.2	32.8	42.8	51.4	51.1	41.3	69.0	26.7









**DISTRICT: 51A**[illegible]

Blaine D-1 P-2	C	367	10	208	-	-	163	41	-	-	165	-	116	89	138	61	144	59	100	96	130	65	159	45
Blaine D-1 P-3	C	1090	56	646	-	-	513	113	-	-	526	-	377	246	399	213	461	162	331	285	398	209	499	124
Fridley W-1 P-1	C	1240	41	707	-	-	451	244	-	-	563	-	317	379	377	311	444	250	274	409	362	306	484	213
Fridley W-1 P-2	C	1756	44	1132	-	-	777	335	-	-	897	-	480	627	655	432	731	374	447	641	605	456	824	274
Fridley W-1 P-3	C	697	22	392	-	-	307	69	-	-	324	-	228	149	252	118	304	73	207	161	251	112	308	68
Fridley W-2 P-1	C	1319	72	644	-	-	469	151	-	-	514	-	341	274	389	228	446	167	315	293	383	214	469	141
Fridley W-2 P-2	C	1190	59	626	-	-	421	188	-	-	483	-	305	311	361	238	415	195	265	331	342	244	462	148
Fridley W-2 P-3	C	1498	55	897	-	-	596	272	-	-	712	-	404	470	532	337	586	292	386	474	491	356	649	218
Fridley W-2 P-4	C	1936	78	1110	-	-	727	366	-	-	825	-	411	673	605	473	675	402	416	643	526	510	743	329
Fridley W-3 P-1	C	1290	73	637	-	-	476	151	-	-	511	-	344	280	396	214	443	177	327	284	385	213	487	124
Fridley W-3 P-2	C	1366	47	793	-	-	500	281	-	-	611	-	297	479	424	334	468	304	279	477	393	358	515	246
Spring Lake Park P-1	C	512	49	304	-	-	219	82	-	-	250	-	179	121	180	111	213	88	155	142	179	113	233	64
Spring Lake Park P-2	C	1431	47	837	-	-	635	183	-	-	698	-	505	316	531	274	608	212	444	362	524	270	651	163
Spring Lake Park P-3	C	1729	71	1013	-	-	764	223	-	-	852	-	607	376	636	342	720	268	493	475	616	344	768	219

62 RAMSEY

Spring Lake Park P-1	C	84	7	37	29	8	-	-	-	-	27	-	24	13	21	14	29	8	21	15	24	12	29	7
----------------------	---	----	---	----	----	---	---	---	---	---	----	---	----	----	----	----	----	---	----	----	----	----	----	---

**DISTRICT: 51A TOTALS**

DISTRICT SIX TOTALS	1943	197	3500	2.9	0	7016	2003	-	-	7300	-	4300	4000	5030	3700	3007	3001	4400	3000	3003	3702	7200	2000
% OF VOTERS		7.3	100.0	0.3	0.1	70.3	27.0	.	.	79.7	.	49.4	48.1	59.1	37.1	67.0	30.4	44.7	51.0	56.2	37.9	72.9	23.9

**DISTRICT: 51B**

VOTER REGISTRATION				U.S. REP DISTRICT 6		U.S. REP DISTRICT		U.S. REP DISTRICT		STATE SEN DISTRICT 51		STATE REP DIST. 51B		GOVERNOR LT. GOV.		SECRETARY OF STATE		STATE AUDITOR		STATE TREASURER		ATTORNEY GENERAL	
VOTING SYSTEM	PERSONS REGISTERED	PERSONS OFF REGISTERED	PERSONS VOTING TOTAL NUMBER OF ELECTION DAY	DFL	IR	DFL	IR	DFL	IR	DFL	IR	DFL	IR	DFL	IR	DFL	IR	DFL	IR	DFL	IR	DFL	IR
C	1521	62	876	706	142	-	-	-	-	718	-	650	171	627	206	662	179	476	346	583	216	713	126
C	1353	48	766	587	146	-	-	-	-	630	-	560	158	527	205	588	159	404	322	514	195	624	119
C	1534	90	963	695	222	-	-	-	-	746	-	638	239	565	330	643	275	436	460	561	301	708	204
C	1460	48	886	616	245	-	-	-	-	683	-	568	273	530	325	568	290	356	492	505	324	639	216
C	572	22	412	295	90	-	-	-	-	311	-	272	97	258	129	278	106	167	213	234	127	306	86
C	1264	57	799	519	258	-	-	-	-	610	-	494	282	428	332	501	275	324	444	415	338	550	223
C	1355	47	727	500	220	-	-	-	-	574	-	477	233	388	308	455	254	322	382	401	299	507	195
C	1548	53	903	720	163	-	-	-	-	769	-	683	185	619	246	674	212	462	404	597	255	744	138
C	1508	67	915	733	153	-	-	-	-	753	-	686	180	636	237	687	192	498	373	623	230	758	123
C	813	27	461	335	120	-	-	-	-	383	-	318	130	274	177	317	137	213	235	263	174	353	100
C	1451	57	857	555	286	-	-	-	-	661	-	534	293	476	342	528	314	372	460	451	360	594	242
C	1414	86	592	441	142	-	-	-	-	480	-	380	178	360	205	408	165	303	254	348	192	446	128
C	1261	59	760	618	129	-	-	-	-	639	-	587	144	516	219	583	159	427	299	525	182	617	120
C	434	15	209	173	32	-	-	-	-	179	-	158	41	133	64	161	42	119	76	138	58	174	33
	17488	738	10126	7503	2348	-	-	-	-	8136	-	7005	2604	6337	3325	7053	2759	4879	4760	6158	3251	7733	2056
	17488	738	10126	7503	2348	-	-	-	-	8136	-	7005	2604	6337	3325	7053	2759	4879	4760	6158	3251	7733	2056
		7.3	100.0	74.1	23.2	-	-	-	-	80.3	-	69.2	25.7	62.6	32.8	69.7	27.2	48.2	47.0	60.8	32.1	76.4	20.5

**DISTRICT: 52A**[illegible]

Blaine D-1 P-1 .....	C	2617	126	1063	-	-	829	214	-	-	850	-	718	304	663	355	752	283	534	487	644	359	805	220
Blaine D-1 P-4 .....	C	1920	100	1076	-	-	779	276	-	-	838	-	717	315	629	417	741	303	503	520	606	403	777	261
Blaine D-2 P-1 .....	C	1122	93	637	-	-	447	177	-	-	496	-	399	216	362	252	429	195	297	317	356	248	461	156
Blaine D-2 P-2 .....	C	1482	83	874	-	-	851	211	-	-	701	-	619	230	539	302	622	231	449	394	515	313	658	194
Blaine D-2 P-3 .....	C	1763	81	947	-	-	753	182	-	-	768	-	690	225	600	307	707	221	518	395	604	292	759	189
Blaine D-2 P-4 .....	C	1145	50	566	-	-	451	108	-	-	486	-	438	108	369	170	414	138	322	218	362	174	445	107
Circle Pines P-1 .....	C	1208	36	644	-	-	501	133	-	-	553	-	472	156	413	205	488	145	342	287	418	196	517	112
Circle Pines P-2 .....	C	1081	88	661	-	-	439	210	-	-	518	-	387	246	349	294	409	230	249	373	334	282	447	193
Lexington .....	C	942	47	455	-	-	352	87	-	-	389	-	324	107	301	124	338	103	245	188	297	126	364	73
<b>COUNTY: 2 TOTALS:</b>		<b>13280</b>	<b>704</b>	<b>6923</b>	<b>0</b>	<b>0</b>	<b>5202</b>	<b>1598</b>	<b>-</b>	<b>-</b>	<b>5579</b>	<b>-</b>	<b>4764</b>	<b>1907</b>	<b>4225</b>	<b>2426</b>	<b>4990</b>	<b>1849</b>	<b>3459</b>	<b>3179</b>	<b>4136</b>	<b>2393</b>	<b>5233</b>	<b>1485</b>

Blaine W-1 P-1 .....	P	0	0	0	0	0	-	-	-	-	0	-	0	0	0	0	0	0	0	0	0	0	0	0
Mounds View P-1 .....	C	1631	106	891	665	210	-	-	-	-	696	-	533	322	497	359	576	289	389	467	471	361	658	215
Mounds View P-2 .....	C	1429	78	659	477	163	-	-	-	-	523	-	430	200	403	223	456	179	341	293	389	229	499	137
Shoreview P-3 .....	L	2074	296	1269	801	390	-	-	-	-	757	-	613	488	646	598	718	472	499	659	575	558	795	400
<b>COUNTY: 62 TOTALS:</b>		<b>5134</b>	<b>480</b>	<b>2819</b>	<b>1943</b>	<b>763</b>	<b>0</b>	<b>0</b>	<b>-</b>	<b>-</b>	<b>1976</b>	<b>-</b>	<b>1576</b>	<b>1010</b>	<b>1546</b>	<b>1180</b>	<b>1750</b>	<b>940</b>	<b>1229</b>	<b>1419</b>	<b>1435</b>	<b>1148</b>	<b>1952</b>	<b>752</b>
<b>DISTRICT: 52A TOTALS</b>		<b>18414</b>	<b>1184</b>	<b>9742</b>	<b>1943</b>	<b>763</b>	<b>5202</b>	<b>1598</b>	<b>-</b>	<b>-</b>	<b>7555</b>	<b>-</b>	<b>6340</b>	<b>2917</b>	<b>5771</b>	<b>3606</b>	<b>6650</b>	<b>2789</b>	<b>4688</b>	<b>4598</b>	<b>5571</b>	<b>3541</b>	<b>7185</b>	<b>2237</b>
<b>% of VOTERS</b>		<b>12.2</b>	<b>0.8</b>	<b>6.6</b>	<b>1.3</b>	<b>0.5</b>	<b>33.4</b>	<b>10.6</b>	<b>-</b>	<b>-</b>	<b>4.6</b>	<b>-</b>	<b>4.1</b>	<b>2.0</b>	<b>3.9</b>	<b>2.6</b>	<b>3.8</b>	<b>1.9</b>	<b>3.1</b>	<b>3.0</b>	<b>3.9</b>	<b>4.8</b>	<b>5.0</b>	<b>1.5</b>

VOTES POLLED ON:  
NOVEMBER 4, 1986

DISTRICT: 52B

## 62 RAMSEY

	VOTING SYSTEM	VOTER REGISTRATION			U.S. REP DISTRICT 4		U.S. REP DISTRICT		U.S. REP DISTRICT		STATE SEN DISTRICT 52		STATE REP DIST. 52B		GOVERNOR LT. GOV.		SECRETARY OF STATE		STATE AUDITOR		STATE TREASURER		ATTORNEY GENERAL	
		PERSONS REGISTERED	PERSONS VOTING	TOTAL NUMBER OF PERSONS VOTING	DFL	IR	DFL	IR	DFL	IR	DFL	IR	DFL	IR	DFL	IR	DFL	IR	DFL	IR	DFL	IR	DFL	IR
Mounds View P-3	C	1837	150	1047	756	267	-	-	-	-	812	-	594	425	605	402	677	335	486	525	569	404	775	252
Mounds View P-4	C	1761	124	809	632	163	-	-	-	-	664	-	498	281	514	261	592	196	438	343	527	242	638	151
New Brighton P-1	L	2846	213	1184	731	338	-	-	-	-	774	-	574	515	641	488	687	398	506	555	588	448	760	341
New Brighton P-2	L	1912	131	1150	741	313	-	-	-	-	781	-	612	498	618	502	683	406	482	584	573	479	760	340
New Brighton P-3	L	2350	120	1071	759	232	-	-	-	-	758	-	572	455	629	412	700	304	475	506	552	398	766	250
New Brighton P-4	L	1549	125	936	552	293	-	-	-	-	593	-	404	475	476	436	522	355	325	541	393	433	568	314
New Brighton P-5	L	2572	142	1472	906	416	-	-	-	-	906	-	676	705	762	671	840	545	537	818	658	672	937	453
New Brighton P-6	L	2142	121	1258	757	378	-	-	-	-	759	-	506	693	596	614	675	493	391	758	503	619	744	437
COUNTY: 62 TOTALS:		16969	1126	8927	5834	2400	-	-	-	-	6047	-	4436	4047	4841	3786	5376	3032	3640	4630	4363	3695	5948	2538
DISTRICT: 52B TOTALS		16969	1126	8927	5834	2400	-	-	-	-	6047	-	4436	4047	4841	3786	5376	3032	3640	4630	4363	3695	5948	2538
% OF VOTERS			12.6	100.0	65.4	26.9	-	-	-	-	67.7	-	49.7	45.3	54.2	42.4	60.2	34.0	40.8	51.9	48.9	41.4	66.6	28.4

VOTES POLLED ON:  
NOVEMBER 4, 1986

DISTRICT: 53A

## 62 RAMSEY

	VOTING SYSTEM	VOTER REGISTRATION			U.S. REP DISTRICT 4		U.S. REP DISTRICT		U.S. REP DISTRICT		STATE SEN DISTRICT 53		STATE REP DIST. 53A		GOVERNOR LT. GOV.		SECRETARY OF STATE		STATE AUDITOR		STATE TREASURER		ATTORNEY GENERAL	
		PERSONS REGISTERED	PERSONS VOTING	TOTAL NUMBER OF PERSONS VOTING	DFL	IR	DFL	IR	DFL	IR	DFL	IR	DFL	IR	DFL	IR	DFL	IR	DFL	IR	DFL	IR	DFL	IR
Arden Hills P-1	C	902	28	533	314	196	-	-	-	-	209	306	151	365	231	283	271	250	163	353	208	301	298	214
Arden Hills P-2	C	1516	71	974	559	362	-	-	-	-	391	520	245	664	438	490	503	416	258	651	346	528	562	367
Arden Hills P-3	C	1589	107	727	393	311	-	-	-	-	272	418	197	492	305	378	365	333	176	508	265	401	426	272
Arden Hills P-4	C	1788	106	922	549	339	-	-	-	-	344	534	226	655	415	470	472	419	238	650	334	524	555	345
North Oaks P-1	P	2161	126	1318	533	743	-	-	-	-	302	983	228	1041	406	876	447	822	207	1053	279	983	531	751





VOTES POLLED ON:  
NOVEMBER 4, 1986

DISTRICT: 54A

VOTING SYSTEM	VOTER REGISTRATION				U.S. REP DISTRICT 4		U.S. REP DISTRICT		U.S. REP DISTRICT		STATE SEN DISTRICT 54		STATE REP DIST. 54A		GOVERNOR LT. GOV.		SECRETARY OF STATE		STATE AUDITOR		STATE TREASURER		ATTORNEY GENERAL		
	PERSONS REGISTERED	PERSONS VOTING	TOTAL NUMBER OF VOTES	PERCENTAGE OF VOTES	BRUCE	HAROLD STASSEN	1070102	1070201	DFL	IR	DFL	IR	DFL	IR	DFL	IR	DFL	IR	DFL	IR	DFL	IR	DFL	IR	
L	2568	199	1270	837	333	-	-	-	-	691	366	626	517	730	498	784	370	561	568	664	435	858	325		
L	1974	153	1109	700	296	-	-	-	-	537	387	392	636	561	498	634	338	396	557	500	437	699	309		
L	953	40	505	373	87	-	-	-	-	331	121	270	183	330	156	361	109	264	185	298	140	391	74		
L	2562	160	1316	896	321	-	-	-	-	716	405	620	549	745	533	826	370	565	617	671	471	913	313		
L	2724	148	1595	984	479	-	-	-	-	737	647	654	782	800	738	903	569	552	891	711	707	1028	470		
L	2502	142	1476	966	374	-	-	-	-	744	467	595	683	766	653	850	457	537	754	659	582	959	387		
L	2614	134	1631	935	544	-	-	-	-	718	703	586	857	771	812	860	618	489	982	629	791	935	569		
L	2569	156	1497	1001	366	-	-	-	-	749	516	641	679	777	674	908	465	552	764	680	617	974	409		
18466				1132	10399	6692	2800	-	-	-	-	5223	3612	4384	4886	5480	4562	6126	3296	3916	5318	4812	4180	6757	2856
18466				1132	10399	6692	2800	-	-	-	-	5223	3612	4384	4886	5480	4562	6126	3296	3916	5318	4812	4180	6757	2856
				10.9	100.0	64.4	26.9	-	-	-	-	50.2	34.7	42.2	47.0	52.7	43.9	58.9	31.7	37.7	51.1	46.3	40.2	65.0	27.5

VOTES POLLED ON:  
NOVEMBER 4, 1986

DISTRICT: 54B

VOTING SYSTEM	VOTER REGISTRATION		U.S. REP DISTRICT 4		U.S. REP DISTRICT		U.S. REP DISTRICT		STATE SEN DISTRICT 54		STATE REP DIST. 54B		GOVERNOR LT. GOV.		SECRETARY OF STATE		STATE AUDITOR		STATE TREASURER		ATTORNEY GENERAL		
	PERSONS REGISTERED	PERSONS VOTING	PERSONS REGISTERED	PERSONS VOTING	PERSONS REGISTERED	PERSONS VOTING	PERSONS REGISTERED	PERSONS VOTING	PERSONS REGISTERED	PERSONS VOTING	PERSONS REGISTERED	PERSONS VOTING	PERSONS REGISTERED	PERSONS VOTING	PERSONS REGISTERED	PERSONS VOTING	PERSONS REGISTERED	PERSONS VOTING	PERSONS REGISTERED	PERSONS VOTING	PERSONS REGISTERED	PERSONS VOTING	
	1070102	1070201	1070102	1070201	1070102	1070201	1070102	1070201	1070102	1070201	1070102	1070201	1070102	1070201	1070102	1070201	1070102	1070201	1070102	1070201	1070102	1070201	
	DFL	IR	DFL	IR	DFL	IR	DFL	IR	DFL	IR	DFL	IR	DFL	IR	DFL	IR	DFL	IR	DFL	IR	DFL	IR	
62 RAMSEY																							
Maplewood P-1	L 1204	101	678	473	162	-	-	-	-	433	346	264	363	292	427	202	298	305	347	247	461	166	
Maplewood P-2	L 1194	84	698	372	262	-	-	-	-	373	251	258	362	312	365	354	267	245	383	270	337	398	251
Maplewood P-3	L 1139	51	671	483	140	-	-	-	-	428	157	396	212	398	247	437	176	301	279	357	220	489	137
Maplewood P-4	L 1076	34	568	429	109	-	-	-	-	387	115	357	163	357	191	402	134	319	196	345	166	424	116
Maplewood P-5	L 1187	88	702	471	183	-	-	-	-	417	200	389	247	406	269	429	202	320	291	371	246	473	176

[illegible]

Birchwood Village City	C	782	41	537	256	270	-	-	-	-	157	352	191	321	218	292	262	248	141	371	181	313	287	221
Dellwood	P	623	50	374	95	275	-	-	-	-	53	318	53	310	78	288	103	266	45	323	55	310	110	257
Forest Lake P-1	C	1555	162	828	495	293	-	-	-	-	384	405	408	369	393	362	478	289	351	443	423	354	552	235
Forest Lake P-2	C	1268	86	781	501	251	-	-	-	-	309	449	376	371	400	326	460	258	315	427	375	337	526	225
Forest Lake Twp. P-1	C	2986	205	1680	1009	619	-	-	-	-	684	943	776	845	791	816	952	639	605	1002	780	807	1060	558
Grant Twp. P-1	P	981	63	573	325	240	-	-	-	-	230	335	264	294	256	299	315	246	209	349	264	289	346	217
Grant Twp. P-2	P	1023	56	599	300	293	-	-	-	-	195	398	200	381	228	359	278	309	151	436	211	357	298	286
Hugo W-1	C	781	55	466	303	143	-	-	-	-	242	204	226	215	213	225	264	179	198	259	240	202	313	143
Hugo W-2	C	644	51	341	263	63	-	-	-	-	207	120	206	120	199	122	246	74	186	143	214	112	256	77
Hugo W-3	C	710	45	490	315	156	-	-	-	-	228	238	230	228	254	217	299	168	204	270	248	210	322	146
Mahtomedi P-1	C	2528	137	1416	828	525	-	-	-	-	669	675	681	647	661	632	783	514	531	798	662	640	880	450
Marine on St. Croix	P	409	28	299	200	96	-	-	-	-	115	183	148	148	165	125	196	99	106	187	145	137	201	83
May Twp.	P	1415	76	861	528	309	-	-	-	-	341	498	414	407	433	384	526	291	340	495	416	394	572	257
New Scandia Twp.	P	1754	74	1137	783	350	-	-	-	-	554	574	614	504	618	493	727	392	513	595	623	475	763	349
Pine Springs	P	228	9	150	81	68	-	-	-	-	54	92	55	85	52	95	78	68	46	98	51	91	86	60
Stillwater W-5	C	79	38	88	43	45	-	-	-	-	22	63	24	54	33	52	41	44	20	66	34	48	47	39
Stillwater Twp. P-1	C	1092	84	665	381	250	-	-	-	-	208	419	256	315	282	327	350	264	210	409	271	335	401	216
Willernie	P	304	19	167	135	30	-	-	-	-	128	37	121	40	111	52	128	37	101	60	123	38	130	34
<b>COUNTY: 82 TOTALS:</b>		<b>19162</b>	<b>1279</b>	<b>11452</b>	<b>6841</b>	<b>4276</b>	<b>-</b>	<b>-</b>	<b>-</b>	<b>-</b>	<b>4780</b>	<b>6303</b>	<b>5243</b>	<b>5654</b>	<b>5385</b>	<b>5466</b>	<b>6486</b>	<b>4385</b>	<b>4272</b>	<b>6731</b>	<b>5316</b>	<b>5449</b>	<b>7150</b>	<b>3853</b>
<b>DISTRICT: 55A TOTALS</b>		<b>19162</b>	<b>1279</b>	<b>11452</b>	<b>6841</b>	<b>4276</b>	<b>-</b>	<b>-</b>	<b>-</b>	<b>-</b>	<b>4780</b>	<b>6303</b>	<b>5243</b>	<b>5654</b>	<b>5385</b>	<b>5466</b>	<b>6486</b>	<b>4385</b>	<b>4272</b>	<b>6731</b>	<b>5316</b>	<b>5449</b>	<b>7150</b>	<b>3853</b>
<b>% OF VOTERS</b>			<b>11.2</b>	<b>100</b>																				

**DISTRICT: 55B**

VOTER REGISTRATION				U.S. REP DISTRICT 6		U.S. REP DISTRICT		U.S. REP DISTRICT		STATE SEN DISTRICT 55		STATE REP DIST. 55B		GOVERNOR LT. GOV.		SECRETARY OF STATE		STATE AUDITOR		STATE TREASURER		ATTORNEY GENERAL	
VOTING SYSTEM	PERSONS REGISTERED	PERSONS OFF AM	PERSONS REGISTERED ON DAY	TOTAL NUMBER OF PERSONS VOTING	GERRY SKOKORSKI	BAYKORRA	1090201	DFL	IR	DFL	IR	DFL	IR	DFL	IR	DFL	IR	DFL	IR	DFL	IR	DFL	IR
C	557	35	365	206	142	-	-	-	-	124	217	130	220	150	187	197	143	119	232	161	173	232	118
C	685	59	490	316	152	-	-	-	-	190	281	191	282	245	197	316	143	197	268	258	199	333	132
C	515	36	321	185	127	-	-	-	-	84	231	89	227	144	162	177	127	105	203	141	166	209	100
C	1658	132	909	576	301	-	-	-	-	432	426	433	442	421	432	549	303	389	481	458	394	618	252
C	1669	117	1037	565	436	-	-	-	-	357	624	391	611	429	546	541	448	280	724	406	563	594	407
C	1662	141	897	587	289	-	-	-	-	502	363	467	406	449	415	548	311	363	505	452	408	617	265
C	1182	102	596	428	157	-	-	-	-	384	195	355	229	338	237	395	175	285	294	346	221	443	136
C	1617	139	978	655	265	-	-	-	-	427	499	472	446	516	370	636	266	395	525	512	375	697	233
C	2237	140	1334	792	499	-	-	-	-	498	809	574	727	678	582	825	450	490	806	671	585	884	410
C	1836	158	1158	714	398	-	-	-	-	448	672	567	550	604	486	729	371	466	669	599	465	791	310
C	1849	144	1141	637	463	-	-	-	-	486	633	503	601	537	523	703	365	428	658	545	509	760	329
C	1596	98	957	561	380	-	-	-	-	266	681	355	593	418	512	550	383	296	632	424	502	619	327
C	0	0	0	0	0	-	-	-	-	0	0	13	33	0	0	0	0	0	0	0	0	0	0
C	821	52	538	305	210	-	-	-	-	167	340	162	354	226	276	282	224	174	337	211	283	322	188
	17884	1353	10721	6527	3819	-	-	-	-	4345	5971	4702	5721	5155	4925	6448	3709	3987	6334	5184	4843	7119	3207
	17884	1353	10721	6527	3819	-	-	-	-	4345	5971	4702	5721	5155	4925	6448	3709	3987	6334	5184	4843	7119	3207
		12.6	100.0	60.9	35.6	-	-	-	-	40.5	55.7	43.9	53.4	48.1	45.9	60.1	34.6	37.2	59.1	48.4	45.2	66.4	29.9

**DISTRICT: 56A**[illegible]

Maplewood P-9	L	1267	96	832	506	177	-	-	-	-	447	177	432	190	425	288	474	190	347	300	392	243	515	162
Maplewood P-10	L	918	66	477	339	101	-	-	-	-	310	93	294	116	289	179	324	110	223	191	256	152	344	94
Maplewood P-11	L	2059	108	1149	684	378	-	-	-	-	572	421	580	431	529	580	629	416	396	630	495	517	703	383
<b>COUNTY: 62 TOTALS:</b>		<b>4244</b>	<b>270</b>	<b>2458</b>	<b>1529</b>	<b>656</b>	<b>0</b>	<b>0</b>	<b>-</b>	<b>-</b>	<b>1329</b>	<b>691</b>	<b>1306</b>	<b>737</b>	<b>1243</b>	<b>1047</b>	<b>1427</b>	<b>716</b>	<b>966</b>	<b>1121</b>	<b>1143</b>	<b>912</b>	<b>1562</b>	<b>639</b>

Afton W-3	C	414	16	212	-	-	129	78	-	-	125	79	109	90	91	112	119	87	76	132	92	112	132	73
Afton W-4	C	441	14	224	-	-	133	85	-	-	122	88	109	101	109	105	125	85	66	148	89	117	136	79
Lakeland	C	1160	80	697	-	-	463	212	-	-	413	248	392	262	340	315	422	240	262	405	325	323	460	205
Lakeland Shores	P	144	8	92	-	-	59	33	-	-	56	36	58	32	50	40	59	33	41	51	50	38	58	33
Lake St. Croix Beach	C	723	50	488	-	-	369	110	-	-	348	124	346	122	285	167	341	123	286	188	310	149	371	95
Landfall	P	403	20	152	-	-	127	24	-	-	117	31	112	38	91	53	117	32	91	59	101	44	121	29
Oakdale P-1	C	1040	41	515	-	-	369	132	-	-	354	140	338	154	276	203	336	156	251	255	314	182	379	125
Oakdale P-2	C	1082	37	404	-	-	262	126	-	-	264	122	246	138	206	179	263	129	191	204	223	161	294	103
Oakdale P-3	C	929	49	486	-	-	331	134	-	-	312	142	305	155	256	202	318	146	193	265	248	200	335	130
Oakdale P-6	C	1595	171	862	-	-	630	204	-	-	579	237	575	240	490	339	571	248	415	413	500	318	644	191
St. Marys Point	P	255	15	162	-	-	100	59	-	-	102	59	88	69	89	70	101	57	62	93	80	74	101	56
Woodbury P-1	C	1283	70	588	-	-	435	133	-	-	405	148	424	149	344	217	407	150	314	240	356	195	451	118
Woodbury P-2	C	1203	94	655	-	-	413	228	-	-	374	257	413	225	304	311	387	239	240	400	294	330	439	199
Woodbury P-3	C	1042	62	572	-	-	257	307	-	-	216	335	237	322	194	367	245	301	126	423	166	370	276	281
Woodbury P-4	C	1922	105	1010	-	-	506	479	-	-	472	495	507	471	369	596	513	458	262	702	350	598	576	401
Woodbury P-5	C	1498	115	808	-	-	446	339	-	-	404	371	441	346	345	443	441	341	254	520	328	433	482	303
Woodbury P-6	C	1512	165	898	-	-	536	337	-	-	485	365	516	351	410	446	533	331	317	548	416	433	567	306
<b>COUNTY: 82 TOTALS:</b>		<b>16646</b>	<b>1112</b>	<b>8825</b>	<b>0</b>	<b>0</b>	<b>5565</b>	<b>3020</b>	<b>-</b>	<b>-</b>	<b>5148</b>	<b>3277</b>	<b>5216</b>	<b>3265</b>	<b>4249</b>	<b>4165</b>	<b>5298</b>	<b>3156</b>	<b>3447</b>	<b>5046</b>	<b>4242</b>	<b>4077</b>	<b>5822</b>	<b>2727</b>
<b>DISTRICT: 56A TOTALS</b>		<b>20890</b>	<b>1382</b>	<b>11283</b>	<b>1529</b>	<b>656</b>	<b>5565</b>	<b>3020</b>	<b>-</b>	<b>-</b>	<b>5477</b>	<b>3968</b>	<b>6522</b>	<b>4002</b>	<b>5492</b>	<b>5212</b>	<b>6725</b>	<b>3872</b>	<b>4413</b>	<b>6167</b>	<b>5385</b>	<b>4989</b>	<b>7384</b>	<b>3366</b>
<b>% OF VOTERS</b>		<b>12.2</b>	<b>100.0</b>	<b>13.6</b>	<b>5.8</b>	<b>49.3</b>	<b>26.8</b>	<b>-</b>	<b>-</b>	<b>-</b>	<b>67.3</b>	<b>35.2</b>	<b>57.8</b>	<b>35.5</b>	<b>48.7</b>	<b>46.2</b>	<b>59.6</b>	<b>34.3</b>	<b>39.</b>					

**DISTRICT: 56B**[illegible]

## 82 WASHINGTON

Afton W-1	C	399	28	238	-	-	134	98	-	-	121	107	102	114	101	133	121	106	73	157	98	130	126	106
Afton W-2	C	407	15	209	-	-	112	93	-	-	93	109	105	99	71	125	105	101	61	148	76	126	123	78
Cottage Grove P- 1	L	610	42	333	-	-	185	126	-	-	157	143	167	126	148	177	183	130	115	184	129	171	186	127
Cottage Grove P- 2	L	961	28	530	-	-	390	115	-	-	352	137	355	126	337	181	359	143	257	231	299	186	388	116
Cottage Grove P- 3	L	867	30	413	-	-	308	79	-	-	266	103	275	98	262	140	290	95	218	159	253	122	309	82
Cottage Grove P- 4	L	1007	45	565	-	-	437	96	-	-	397	119	410	100	383	165	424	100	308	204	362	137	451	83
Cottage Grove P- 5	L	846	33	353	-	-	237	88	-	-	223	93	221	98	192	141	241	83	159	160	186	126	257	74
Cottage Grove P- 6	L	921	40	447	-	-	309	110	-	-	273	133	286	119	253	176	302	114	216	186	250	149	314	107
Cottage Grove P- 7	L	740	30	359	-	-	231	107	-	-	214	117	211	122	193	157	209	126	135	194	175	148	230	106
Cottage Grove P- 8	L	892	41	509	-	-	356	132	-	-	316	159	323	153	282	209	331	153	229	243	272	196	351	128
Cottage Grove P- 9	L	1154	52	543	-	-	370	152	-	-	321	191	321	180	288	239	353	162	222	289	280	213	366	158
Cottage Grove P-10	L	1036	51	580	-	-	391	169	-	-	370	177	368	173	296	261	381	162	255	290	307	226	412	139
Cottage Grove P-11	L	829	31	446	-	-	304	124	-	-	272	146	299	119	251	183	295	127	180	231	227	176	306	120
Cottage Grove P-12	L	747	59	419	-	-	280	118	-	-	252	140	262	132	225	179	260	140	175	216	214	167	282	116
Denmark Twp.	C	718	26	381	-	-	239	129	-	-	201	166	217	147	149	206	213	149	131	236	169	190	238	126
Grey Cloud Island	P	271	1	122	-	-	71	48	-	-	72	40	77	41	64	56	71	49	55	61	57	54	81	37
Newport P-1	C	558	36	299	-	-	214	73	-	-	192	89	208	72	178	97	206	77	163	130	191	98	231	59
Newport P-2	C	1395	58	608	440	132	-	-	-	-	419	145	432	140	361	196	410	155	318	262	380	195	460	121
St. Paul Park P-1	C	818	32	395	-	-	304	75	-	-	284	87	268	103	230	135	286	86	204	178	250	123	310	73
St. Paul Park P-2	C	655	19	338	-	-	262	64	-	-	251	73	244	77	211	113	239	76	196	133	230	95	270	62
St. Paul Park P-3	C	1150	28	573	-	-	452	107	-	-	414	140	402	149	353	190	411	133	308	251	369	176	447	115

COUNTY: 82 TOTALS:	16981	725	8660	440	132	5586	2103	-	-	5460	2614	5553	2488	4828	3459	5690	2457	3978	4143	4774	3204	6138	2133
DISTRICT: 568 TOTALS	16981	725	8660	440	132	5586	2103	-	-	5460	2614	5553	2488	4828	3459	5690	2457	3978	4143	4774	3204	6138	2133
% OF VOTERS		8.4	100.0	5.1	1.5	64.5	24.3	-	-	63.0	30.2	64.1	28.7	55.8	38.9	65.7	28.5	45.9	47.8	55.1	37.0	70.9	24.6

VOTES POLLED ON:  
NOVEMBER 4, 1986

DISTRICT: 57A

VOTER REGISTRATION		U.S. REP DISTRICT 5		U.S. REP DISTRICT		U.S. REP DISTRICT		STATE SEN DISTRICT 57		STATE REP DIST. 57A		GOVERNOR LT. GOV.		SECRETARY OF STATE		STATE AUDITOR		STATE TREASURER		ATTORNEY GENERAL				
VOTING SYSTEM	PERSONS REGISTERED	PERSONS REGISTERED ON DAY	TOTAL NUMBER OF PERSONS VOTING	MARTIN	RICK	SEABO	IR	IR	CARL	RICHARD	JAMES	DON	HANSEN	PERKINS	JOHNSON	JOAN	DOOLEY	ARNE	CARLSON	MICHAEL	JOHN	HUBERT	LEW	
	1080	1010	202	1080	202	1080	202	1080	202	1080	202	1080	202	1080	202	1080	202	1080	202	1080	202	1080	202	
	DFL	IR	DFL	IR	DFL	IR	DFL	IR	DFL	IR	DFL	IR	DFL	IR	DFL	IR	DFL	IR	DFL	IR	DFL	IR	DFL	IR

# 27 HENNEPIN

Minneapolis W- 3 P-8	L	634	20	308	210	38	-	-	-	-	215	43	207	46	215	67	209	52	141	99	183	60	242	28
Minneapolis W- 3 P-11	L	1484	51	634	435	119	-	-	-	-	400	127	408	129	426	177	435	131	291	226	374	145	478	112
Minneapolis W- 4 P-1	L	1844	45	1060	792	154	-	-	-	-	767	174	732	198	766	275	793	197	508	408	668	241	846	167
Minneapolis W- 4 P-2	L	1410	62	776	548	144	-	-	-	-	533	155	512	163	542	214	549	167	376	289	481	192	595	129
Minneapolis W- 4 P-3	L	1216	39	672	464	132	-	-	-	-	470	128	451	134	463	194	465	155	331	259	412	169	522	117
Minneapolis W- 4 P-4	L	966	32	544	308	157	-	-	-	-	315	158	270	173	307	218	317	167	200	264	263	198	363	147
Minneapolis W- 4 P-5	L	1067	40	626	416	125	-	-	-	-	411	126	375	142	418	182	413	152	306	230	367	163	466	113
Minneapolis W- 4 P-6	L	1588	68	857	599	129	-	-	-	-	596	147	546	163	612	209	599	159	399	283	518	192	681	119
Minneapolis W- 4 P-7	L	1091	49	639	422	165	-	-	-	-	422	158	373	164	405	212	413	174	282	265	344	204	459	146
Minneapolis W- 4 P-8	L	1198	51	659	481	111	-	-	-	-	447	142	431	149	458	183	479	133	352	236	412	173	511	123
Minneapolis W- 4 P-9	L	1156	48	573	413	92	-	-	-	-	408	104	389	121	391	160	414	114	282	203	364	138	439	92
Minneapolis W- 4 P-11	L	1191	55	719	475	147	-	-	-	-	475	144	457	164	466	217	491	157	342	254	419	179	525	135
Minneapolis W- 4 P-12	L	930	33	465	307	98	-	-	-	-	290	106	289	110	295	155	320	105	223	173	274	125	335	100
Minneapolis W- 4 P-13	L	880	23	515	333	130	-	-	-	-	328	138	299	145	313	191	311	154	248	212	278	172	356	130
Minneapolis W- 4 P-14	L	702	48	428	298	85	-	-	-	-	276	94	250	113	264	146	286	102	193	169	238	123	316	96
Minneapolis W- 5 P-11	L	415	17	213	167	28	-	-	-	-	155	33	143	44	167	39	159	35	122	67	139	43	163	31
COUNTY: 27 TOTALS:		17772	681	9688	6668	1854	-	-	-	-	6508	1977	6132	2158	6508	2839	6653	2154	4596	3637	5734	2517	7297	1785
DISTRICT: 57A TOTALS		17772	681	9688	6668	1854	-	-	-	-	6508	1977	6132	2158	6508	2839	6653	2154	4596	3637	5734	2517	7297	1785
% OF VOTERS		7.0	100.0	68.8	19.1	-	-	-	-	-	67.2	20.4	63.3	22.3	67.2	29.3	68.7	22.2	47.4	37.5	59.2	26.0	75.3	18.4

**DISTRICT: 57B**

VOTER REGISTRATION				U.S. REP DISTRICT 5		U.S. REP DISTRICT		U.S. REP DISTRICT		STATE SEN DISTRICT 57		STATE REP DIST. 57B		GOVERNOR LT. GOV.		SECRETARY OF STATE		STATE AUDITOR		STATE TREASURER		ATTORNEY GENERAL					
VOTING PERSONS	REGISTERED PERSONS	AS OFFICERS	TOTAL REGISTERED PERSONS	MARTIN	SABBO	RICK	SERRA	CARL	KROENING	HARRISON	JEFFERSON	FRED	ASKEW	JOHNSON	SCHULSTADT	LUDMAN	JOHNSON	DUNN	JOHNSON	CARLSON	ARNE	DOOLEY	JOHNSON	MCGRATH	HUMPHREY	LEWIS	FREEMAN
L	850	29	286	200	41	-	-	-	-	198	43	176	45	199	72	205	47	161	80	182	56	219	39	335	020	2	
L	809	47	351	188	127	-	-	-	-	175	122	171	115	174	162	193	122	130	172	156	141	203	118	335	020	2	
L	991	29	384	271	63	-	-	-	-	254	67	244	65	275	93	279	69	195	116	232	88	289	69	335	020	2	
L	1036	35	379	269	61	-	-	-	-	244	64	231	74	280	89	264	71	192	119	232	79	284	58	335	020	2	
L	1139	25	340	275	19	-	-	-	-	250	25	272	25	300	27	274	32	212	56	241	36	276	40	335	020	2	
L	720	20	263	187	28	-	-	-	-	172	34	186	29	211	38	195	24	143	58	162	32	201	36	335	020	2	
L	888	22	358	289	18	-	-	-	-	246	30	273	27	289	40	291	23	210	66	239	30	287	44	335	020	2	
L	530	15	211	166	9	-	-	-	-	151	13	162	15	185	21	175	11	127	37	144	16	171	21	335	020	2	
L	1196	47	459	356	43	-	-	-	-	326	54	327	57	338	96	360	58	256	115	296	77	363	53	335	020	2	
L	1020	26	369	291	35	-	-	-	-	264	36	273	39	293	59	286	50	220	92	253	53	300	47	335	020	2	
L	1137	27	216	155	14	-	-	-	-	137	18	144	18	183	23	151	16	121	30	135	19	170	17	335	020	2	
L	734	17	131	96	11	-	-	-	-	81	18	94	12	102	22	96	11	75	25	79	18	99	17	335	020	2	
L	531	17	285	207	29	-	-	-	-	165	33	172	37	222	50	206	32	142	72	172	36	217	39	335	020	2	
L	247	11	188	120	31	-	-	-	-	96	31	85	24	127	56	109	34	93	58	100	43	128	40	335	020	2	
L	546	28	266	198	29	-	-	-	-	169	32	169	33	203	44	189	33	132	62	159	41	195	43	335	020	2	
L	939	28	237	188	15	-	-	-	-	174	24	177	28	207	16	186	20	142	45	165	19	180	28	335	020	2	
L	1108	53	509	326	152	-	-	-	-	265	170	262	166	321	164	320	138	195	271	264	190	314	145	335	020	2	
L	1392	82	664	434	182	-	-	-	-	365	208	334	218	397	237	456	166	255	347	340	245	440	186	335	020	2	
L	79	4	18	13	4	-	-	-	-	11	5	11	5	14	4	14	4	9	7	13	4	11	5	335	020	2	
L	258	7	149	103	27	-	-	-	-	87	30	88	27	98	50	99	35	61	60	87	39	107	31	335	020	2	
	16150	569	6063	4332	938	-	-	-	-	3830	1057	3851	1059	4418	1363	4348	996	3071	1888	3651	1262	4454	1076	335	020	2	
	16150	569	6063	4332	938	-	-	-	-	3830	1057	3851	1059	4418	1363	4348	996	3071	1888	3651	1262	4454	1076	335	020	2	
		9.4	100.0	71.4	15.5	-	-	-	-	63.2	17.4	63.5	17.5	72.9	22.5	71.7	16.4	50.7	31.1	60.2	20.8	73.5	17.7	335	020	2	

VOTES POLLED ON:  
NOVEMBER 4, 1986

DISTRICT: 58A

VOTER REGISTRATION				U.S. REP DISTRICT 5		U.S. REP DISTRICT		U.S. REP DISTRICT		STATE SEN DISTRICT 58		STATE REP DIST. 58A		GOVERNOR LT. GOV.		SECRETARY OF STATE		STATE AUDITOR		STATE TREASURER		ATTORNEY GENERAL																											
PERSONS VOTING TOTAL NUMBER OF ELECTION DAY REGISTRATION PERSONS AS OF 7 A M EUGENIE PERSONS				MARTIN	RICK	SERRA	1080201			LAWRENCE	GARY	HANSON	1780102	JOHN	SARRA	3020101	JOHN	STILES	3020201	PERPICH AND	JOHNSON	3310203	LUDEMAN AND	SCHULTZ AND	3310104	JOAN	GROWE	3320201	DON	KOENIG	3320201	JOHN	DOOLEY	3330101	ARNE	CARLSON	3330201	MICHAEL	MC GRATH	3340103	JOHN	DREW	3340202	HUBERT	HUMPHREY	3350103	LEW	FREE MAN	3350202
				DFL	IR	DFL	IR	DFL	IR	DFL	IR	DFL	IR	DFL	IR	DFL	IR	DFL	IR	DFL	IR	DFL	IR	DFL	IR	DFL	IR	DFL	IR	DFL	IR	DFL	IR	DFL	IR	DFL	IR	DFL	IR	DFL	IR	DFL	IR	DFL	IR	DFL	IR		

27 HENNEPIN

Minneapolis W- 1 P-1	L	1906	84	977	676	198	-	-	-	-	650	221	669	196	645	290	695	201	474	363	580	256	738	183
Minneapolis W- 1 P-2	L	2261	63	1334	912	248	-	-	-	-	924	277	934	270	909	392	951	270	625	495	778	356	1012	249
Minneapolis W- 1 P-3	L	1939	73	1189	798	271	-	-	-	-	767	302	755	317	752	399	790	268	500	520	654	367	863	246
Minneapolis W- 1 P-4	L	1755	77	1017	707	209	-	-	-	-	638	241	713	214	674	303	706	212	475	378	591	261	756	186
Minneapolis W- 1 P-5	L	1726	73	974	651	219	-	-	-	-	612	262	604	246	611	342	644	244	415	416	540	287	684	219
Minneapolis W- 3 P-1	L	680	27	400	300	63	-	-	-	-	293	80	272	79	285	102	298	75	207	147	243	106	314	70
Minneapolis W- 3 P-2	L	764	22	391	292	50	-	-	-	-	268	68	278	65	301	79	301	56	210	121	274	64	314	53
Minneapolis W- 3 P-3	L	1143	46	579	428	104	-	-	-	-	402	134	406	110	397	158	429	111	297	194	356	128	432	99
Minneapolis W- 3 P-4	L	1312	29	733	532	99	-	-	-	-	561	116	515	103	547	170	533	121	376	211	469	130	592	90
Minneapolis W- 3 P-5	L	1088	38	587	431	58	-	-	-	-	436	85	424	72	455	111	453	69	333	136	388	94	485	59
Minneapolis W- 3 P-9	L	2490	68	1056	757	151	-	-	-	-	771	185	686	198	767	254	727	163	546	52	662	205	805	165
Minneapolis W- 4 P-10	L	1000	40	488	330	90	-	-	-	-	309	122	285	133	307	168	340	112	244	193	310	125	357	94

COUNTY: 27 TOTALS:

18064 640 9725 6814 1760 - - - - 6631 2093 6541 2003 6650 2768 6867 1902 4702 3226 5845 2379 7352 1713

DISTRICT: 58A TOTALS

18064 640 9725 6814 1760 - - - - 6631 2093 6541 2003 6650 2768 6867 1902 4702 3226 5845 2379 7352 1713

% OF VOTERS

6.6 100.0 70.1 18.1 - - - - 68.2 21.5 67.3 20.6 68.4 28.5 70.6 19.6 48.3 33.2 60.1 24.5 75.6 17.6

VOTES POLLED ON:  
NOVEMBER 4, 1986

DISTRICT: 58B

VOTER REGISTRATION				U.S. REP DISTRICT 5		U.S. REP DISTRICT		U.S. REP DISTRICT		STATE SEN DISTRICT 58		STATE REP DIST. 58B		GOVERNOR LT. GOV.		SECRETARY OF STATE		STATE AUDITOR		STATE TREASURER		ATTORNEY GENERAL																						
VOTER REGISTRATION	PERSONS REGISTERED	PERSONS REGISTERED ON DAY	TOTAL NUMBER OF PERSONS VOTING	MARTIN	RICK	SERRA	1080201	DFL	IR	DFL	IR	DFL	IR	DFL	IR	DFL	IR	DFL	IR	DFL	IR	DFL	IR	DFL	IR																			
PERSONS REGISTERED	PERSONS REGISTERED ON DAY	TOTAL NUMBER OF PERSONS VOTING	PERSONS VOTING	1080102								1780102	GARY	HANSON	3030101	VAUGHN	3030201	PERPICH AND	JOHNSON	3310104	LUDEMAN AND	SCHULTZ AND	3320201	DON	KOENIG	3320201	JOAN	GROWE	3330101	ARNE	CARLSON	3330201	MICHAEL	MC GRATH	3340103	JOHN	DREW	3340202	HUBERT	HUMPHREY	3350103	LEW	FREE MAN	3350202

27 HENNEPIN

Minneapolis W- 1 P-6	L	2256	114	1167	793	207	-	-	-	-	745	263	677	244	758	357	794	225	496	459	648	288	881	188
Minneapolis W- 1 P-7	L	2247	146	919	654	190	-	-	-	-	600	234	620	215	620	260	686	186	456	357	534	251	684	163



VOTES POLLED ON:  
NOVEMBER 4, 1986

DISTRICT: 58B

	VOTING SYSTEM	VOTER REGISTRATION				U.S. REP DISTRICT 5		U.S. REP DISTRICT		U.S. REP DISTRICT		STATE SEN DISTRICT 58		STATE REP DIST. 58B		GOVERNOR LT. GOV.		SECRETARY OF STATE		STATE AUDITOR		STATE TREASURER		ATTORNEY GENERAL	
		PERSONS REGISTERED	PERSONS REGISTERED ON DAY	TOTAL NUMBER OF PERSONS VOTING	PERSONS VOTING	DFL	IR	DFL	IR	DFL	IR	DFL	IR	DFL	IR	DFL	IR	DFL	IR	DFL	IR	DFL	IR	DFL	IR
Minneapolis W- 1 P-8	L	742	37	345	243	69	-	-	-	-	-	246	74	228	78	247	88	248	63	177	119	206	89	261	60
Minneapolis W- 1 P-9	L	1270	47	642	452	89	-	-	-	-	-	457	103	400	111	456	147	441	108	331	185	377	136	489	89
Minneapolis W- 1 P-10	L	1417	77	753	557	110	-	-	-	-	-	536	138	484	144	544	182	550	132	366	250	477	162	577	105
Minneapolis W- 2 P-3	L	1341	86	641	461	127	-	-	-	-	-	420	168	432	150	434	170	469	131	302	268	390	174	466	129
Minneapolis W- 2 P-4	L	1616	150	482	290	140	-	-	-	-	-	261	159	279	153	258	176	316	138	208	218	221	191	302	127
Minneapolis W- 2 P-6	L	1460	98	751	606	91	-	-	-	-	-	579	108	590	99	599	111	615	93	421	245	519	122	592	91
Minneapolis W- 3 P-6	L	1236	43	572	402	72	-	-	-	-	-	410	95	353	85	417	135	411	83	281	152	330	108	439	74
Minneapolis W- 3 P-7	L	1459	89	790	551	126	-	-	-	-	-	552	143	487	149	563	194	558	148	375	251	471	160	588	125
Minneapolis W- 5 P-14	L	1031	94	535	398	91	-	-	-	-	-	379	102	390	96	396	120	420	81	284	192	328	131	407	83
Minneapolis W- 5 P-15	L	1505	79	473	342	83	-	-	-	-	-	326	98	333	86	319	105	347	89	261	150	260	124	311	87
Minneapolis W- 5 P-16	L	934	62	446	329	81	-	-	-	-	-	313	93	298	88	317	112	330	82	217	157	269	109	320	75
Minneapolis W- 5 P-18	L	840	68	192	134	49	-	-	-	-	-	126	53	128	54	124	51	142	47	79	94	105	63	134	39
COUNTY: 27 TOTALS:		19354	1190	8708	6212	1525	-	-	-	-	-	5950	1831	5699	1752	6052	2208	6327	1606	4254	3097	5135	2108	6451	1435
DISTRICT: 58B TOTALS		19354	1190	8708	6212	1525	-	-	-	-	-	5950	1831	5699	1752	6052	2208	6327	1606	4254	3097	5135	2108	6451	1435
% OF VOTERS		13.7	100.0	71.3	17.5	-	-	-	-	-	-	68.3	21.0	65.4	20.1	69.5	25.4	72.7	18.4	48.9	35.6	59.0	24.2	74.1	16.5

VOTES POLLED ON:  
NOVEMBER 4, 1986

DISTRICT: 59A

27 HENNEPIN

	VOTING SYSTEM	VOTER REGISTRATION				U.S. REP DISTRICT 5		U.S. REP DISTRICT		U.S. REP DISTRICT		STATE SEN DISTRICT 59		STATE REP DIST. 59A		GOVERNOR LT. GOV.		SECRETARY OF STATE		STATE AUDITOR		STATE TREASURER		ATTORNEY GENERAL	
		PERSONS REGISTERED	PERSONS REGISTERED ON DAY	TOTAL NUMBER OF PERSONS VOTING	PERSONS VOTING	DFL	IR	DFL	IR	DFL	IR	DFL	IR	DFL	IR	DFL	IR	DFL	IR	DFL	IR	DFL	IR	DFL	IR
Minneapolis W- 6 P-3	L	2244	107	755	559	134	-	-	-	-	-	502	134	537	-	532	186	552	124	393	255	450	172	534	138
Minneapolis W- 6 P-4	L	1468	78	456	360	65	-	-	-	-	-	326	77	356	-	345	83	361	71	251	164	304	103	340	79
Minneapolis W- 6 P-7	L	2283	128	802	629	106	-	-	-	-	-	603	116	622	-	604	153	644	111	477	239	516	169	599	113



VOTES POLLED ON:  
NOVEMBER 4, 1986  
  
DISTRICT: 60A

VOTER REGISTRATION				U.S. REP DISTRICT 5		U.S. REP DISTRICT		U.S. REP DISTRICT		STATE SEN DISTRICT 60		STATE REP DIST. 60A		GOVERNOR LT. GOV.		SECRETARY OF STATE		STATE AUDITOR		STATE TREASURER		ATTORNEY GENERAL															
VOTING SYSTEM	PERSONS REGISTERED	PERSONS REGISTERED ON ELECTION DAY	PERSONS VOTING	DFL	IR	DFL	IR	DFL	IR	DFL	IR	DFL	IR	DFL	IR	DFL	IR	DFL	IR	DFL	IR	DFL	IR														
PERSONS REGISTERED	PERSONS REGISTERED ON ELECTION DAY	PERSONS VOTING	TOTAL NUMBER	MARTIN	SABO	RICK	SERRA			LINDA	KEITH	FRUEHLICH	KAREK	CLARK	ALLASON	OWENS	PERPICH AND	JOHNSON	LUDMAN AND	SCHULSTAD	JOAN	GROWE	DOON	KOENIG	JOHN	DOOLEY	ARNE	CARRLSON	MICHAEL	MC GRATH	JOHN	DREW	HUBERT	HUMPHREY	LEW	FREE MAN	
7	7	7	7	1080	102	1080	201			1800	101	1800	201	3060	201	3060	201	3310	203	3310	203	3320	201	3320	201	3330	201	3330	201	3340	202	3340	202	3350	202	3350	202

27 HENNEPIN

Minneapolis W- 5 P-17	L	393	39	167	98	53	-	-	-	-	93	56	100	52	96	53	107	49	66	85	76	69	106	49
Minneapolis W- 6 P-2	L	970	40	315	232	50	-	-	-	-	233	52	224	50	226	68	241	48	157	107	191	75	226	50
Minneapolis W- 6 P-5	L	502	29	173	117	29	-	-	-	-	115	25	111	25	125	37	119	30	87	50	92	37	115	34
Minneapolis W- 6 P-6	L	1605	50	511	340	70	-	-	-	-	307	82	313	76	316	100	326	74	225	146	266	98	323	81
Minneapolis W- 6 P-10	L	873	68	499	260	134	-	-	-	-	229	132	231	140	253	224	259	142	163	231	199	185	282	151
Minneapolis W- 6 P-11	L	1213	56	440	336	51	-	-	-	-	304	62	310	61	325	84	336	49	227	128	267	84	309	68
Minneapolis W- 6 P-12	L	964	25	256	176	45	-	-	-	-	172	48	179	46	180	57	183	48	141	81	150	60	164	51
Minneapolis W- 6 P-13	L	928	51	304	230	42	-	-	-	-	217	42	216	50	211	68	225	52	162	85	180	65	207	50
Minneapolis W- 7 P-10	L	1724	116	501	242	184	-	-	-	-	209	186	224	185	245	236	239	189	179	243	189	210	255	182
Minneapolis W- 8 P-1	L	1225	38	266	181	39	-	-	-	-	184	47	184	48	193	49	196	44	147	77	153	60	187	46
Minneapolis W- 8 P-2	L	922	34	475	236	143	-	-	-	-	223	136	211	149	235	221	234	147	152	237	181	191	249	161
Minneapolis W- 8 P-3	L	336	21	154	95	24	-	-	-	-	91	20	92	19	102	44	95	16	65	33	77	32	100	27
Minneapolis W- 8 P-4	L	1105	30	423	255	101	-	-	-	-	233	95	231	101	240	169	258	99	179	178	203	130	264	119
Minneapolis W- 9 P-2	L	405	10	167	125	15	-	-	-	-	114	16	120	19	121	34	123	18	92	39	103	25	123	22
Minneapolis W- 9 P-4	L	1343	50	400	306	54	-	-	-	-	308	56	305	59	308	73	318	58	233	120	269	71	296	57
Minneapolis W- 9 P-5	L	1467	53	533	369	106	-	-	-	-	342	114	340	119	347	156	370	109	276	180	283	142	358	117
Minneapolis W- 9 P-6	L	1173	43	309	233	34	-	-	-	-	215	48	219	50	213	61	236	45	178	78	198	44	231	38
COUNTY: 27 TOTALS:		17148	753	5893	3831	1174	-	-	-	-	3589	1217	3610	1249	3736	1734	3865	1217	2729	2098	3077	1578	3795	1303
DISTRICT: 60A TOTALS		17148	753	5893	3831	1174	-	-	-	-	3589	1217	3610	1249	3736	1734	3865	1217	2729	2098	3077	1578	3795	1303
% OF VOTERS			12.8	100.0	65.0	19.9	-	-	-	-	60.9	20.7	61.3	21.2	63.4	29.4	65.6	20.7	46.3	35.6	52.2	26.8	64.4	22.1

**DISTRICT: 60B**[illegible]

**27 HENNEPIN**

Minneapolis W- 8 P-5	L	896	30	283	216	38	-	-	-	-	198	51	186	57	222	51	213	45	150	89	176	60	205	52
Minneapolis W- 8 P-6	L	989	35	267	198	28	-	-	-	-	194	36	185	34	197	50	205	30	152	62	176	40	196	41
Minneapolis W- 8 P-7	L	1440	70	517	396	81	-	-	-	-	396	75	377	90	370	110	405	76	305	152	327	100	340	94
Minneapolis W- 8 P-8	L	1572	60	778	587	82	-	-	-	-	575	95	529	120	612	131	613	98	398	236	514	134	587	143
Minneapolis W- 8 P-10	L	1011	33	345	263	42	-	-	-	-	257	36	235	53	272	58	269	38	177	97	214	54	265	53
Minneapolis W- 8 P-11	L	1021	40	357	278	46	-	-	-	-	265	50	247	55	261	80	280	52	202	101	231	67	270	50
Minneapolis W- 8 P-13	L	1583	41	611	476	59	-	-	-	-	451	61	416	95	484	102	467	57	330	136	394	85	472	102
Minneapolis W- 8 P-14	L	1330	56	680	483	132	-	-	-	-	453	143	433	152	454	193	494	142	348	256	407	180	496	137
Minneapolis W- 8 P-15	L	614	35	281	192	62	-	-	-	-	177	69	176	73	173	93	195	68	147	101	175	75	200	52
Minneapolis W- 9 P-8	L	1113	37	445	343	60	-	-	-	-	308	71	303	59	312	112	329	74	240	140	290	90	336	61
Minneapolis W- 9 P-10	L	753	39	374	277	54	-	-	-	-	262	75	279	58	258	90	281	63	193	128	240	79	279	55
Minneapolis W- 9 P-11	L	1597	74	761	582	113	-	-	-	-	556	117	524	137	560	171	584	120	402	253	488	161	577	116
Minneapolis W- 9 P-12	L	1231	64	578	416	102	-	-	-	-	396	121	399	110	398	157	429	107	320	200	351	141	416	108
Minneapolis W- 9 P-17	L	1085	62	450	349	62	-	-	-	-	345	63	335	59	332	88	356	59	264	127	291	78	329	76
Minneapolis W-11 P-3	L	1995	83	1022	773	160	-	-	-	-	704	174	693	192	748	236	774	177	514	358	658	230	755	200
<b>COUNTY: 27 TOTALS:</b>		<b>18230</b>	<b>759</b>	<b>7749</b>	<b>5829</b>	<b>1121</b>	<b>-</b>	<b>-</b>	<b>-</b>	<b>-</b>	<b>5537</b>	<b>1237</b>	<b>5317</b>	<b>1344</b>	<b>5653</b>	<b>1722</b>	<b>5894</b>	<b>1206</b>	<b>4142</b>	<b>2436</b>	<b>4932</b>	<b>1574</b>	<b>5723</b>	<b>1340</b>
<b>DISTRICT: 60B TOTALS</b>		<b>18230</b>	<b>759</b>	<b>7749</b>	<b>5829</b>	<b>1121</b>	<b>-</b>	<b>-</b>	<b>-</b>	<b>-</b>	<b>5537</b>	<b>1237</b>	<b>5317</b>	<b>1344</b>	<b>5653</b>	<b>1722</b>	<b>5894</b>	<b>1206</b>	<b>4142</b>	<b>2436</b>	<b>4932</b>	<b>1574</b>	<b>5723</b>	<b>1340</b>
<b>% OF VOTERS</b>		<b>9.8</b>	<b>100.0</b>	<b>75.2</b>	<b>14.5</b>	<b>14.5</b>	<b>-</b>	<b>-</b>	<b>-</b>	<b>-</b>	<b>71.5</b>	<b>16.0</b>	<b>68.6</b>	<b>17.3</b>	<b>73.0</b>	<b>22.2</b>	<b>76.1</b>	<b>15.6</b>	<b>53.5</b>	<b>31.4</b>	<b>63.6</b>	<b>20.3</b>	<b>73.9</b>	<b>17.3</b>

**DISTRICT: 61A**

VOTING SYSTEM	VOTER REGISTRATION	U.S. REP DISTRICT 5	U.S. REP DISTRICT	U.S. REP DISTRICT	STATE SEN DISTRICT 61	STATE REP DIST. 61A	GOVERNOR LT. GOV.	SECRETARY OF STATE	STATE AUDITOR	STATE TREASURER	ATTORNEY GENERAL
PERSONS REGISTERED	PERSONS VOTING TOTAL NUMBER OF ELECTION DAY REGISTERED ON	MARTIN SABO RICK SEERRA	1080201		DONNA PETERSON TOM MCDONALD	LEE GREENFIELD ROBERT MARSH	PERKINS JOHNSON LUDWIG SCHULMAN AND	JOAN GROWE DON KOENIG	JOHN DOOLEY ARNE CARLSSON	JOHN DREW MICHAEL MCGRATH	HUBERT HUMPHREY LEW FREEMAN
PERSONS AS OF 7 A M		DFL	IR	DFL	IR	DFL	IR	DFL	IR	DFL	IR
		1080102			1810101	3080201	3310203	3320201	3330101	3340103	3350202

## 27 HENNEPIN

Minneapolis W- 2 P-1	L	1019	56	314	255	44	-	-	-	-	243	53	245	47	237	57	252	51	175	108	201	70	228	49
Minneapolis W- 2 P-2	L	1026	49	569	413	93	-	-	-	-	372	118	369	110	374	181	404	107	257	223	342	131	427	96
Minneapolis W- 2 P-5	L	2002	193	363	226	103	-	-	-	-	212	118	216	100	196	117	238	105	164	166	189	129	244	82
Minneapolis W- 2 P-7	L	1234	69	566	450	77	-	-	-	-	406	100	405	90	437	89	446	81	296	200	369	113	423	92
Minneapolis W- 2 P-8	L	1699	87	726	554	100	-	-	-	-	488	136	500	115	522	171	544	117	364	247	446	157	550	110
Minneapolis W- 2 P-9	L	1043	64	639	489	78	-	-	-	-	423	107	436	73	468	144	467	97	310	225	383	140	489	93
Minneapolis W- 2 P-10	L	1009	38	562	433	78	-	-	-	-	395	105	389	86	385	139	417	95	269	221	351	133	407	98
Minneapolis W- 2 P-11	L	1227	79	655	472	96	-	-	-	-	443	134	425	107	470	159	476	113	331	227	413	138	495	97
Minneapolis W- 2 P-12	L	960	36	511	405	68	-	-	-	-	350	90	352	79	381	122	383	82	260	178	340	92	409	72
Minneapolis W- 2 P-13	L	1029	52	576	420	108	-	-	-	-	382	134	359	121	381	177	402	121	268	232	327	166	419	122
Minneapolis W- 9 P-1	L	1042	109	294	216	49	-	-	-	-	179	81	189	65	190	60	219	58	154	98	143	78	187	50
Minneapolis W- 9 P-3	L	768	50	283	219	38	-	-	-	-	194	55	201	48	209	60	220	44	143	97	178	58	209	44
Minneapolis W- 9 P-7	L	423	23	206	171	20	-	-	-	-	157	27	157	23	158	36	170	23	120	56	138	31	152	26
Minneapolis W- 9 P-13	L	568	20	320	230	59	-	-	-	-	183	83	182	80	209	100	221	70	134	128	187	77	234	63
Minneapolis W- 9 P-15	L	1089	39	489	350	68	-	-	-	-	309	109	295	81	323	153	343	93	207	185	270	127	351	94
Minneapolis W- 9 P-16	L	874	41	421	312	60	-	-	-	-	272	85	264	66	289	115	301	72	194	137	248	92	318	70
Minneapolis W-12 P-1	L	855	39	484	316	126	-	-	-	-	293	145	273	139	295	173	322	128	187	245	265	171	328	133
Minneapolis W-12 P-2	L	1133	57	683	459	167	-	-	-	-	403	206	385	197	417	237	449	172	279	346	363	245	464	172
<b>COUNTY: 27 TOTALS:</b>		<b>19000</b>	<b>1101</b>	<b>8661</b>	<b>6390</b>	<b>1432</b>	<b>-</b>	<b>-</b>	<b>-</b>	<b>-</b>	<b>5704</b>	<b>1886</b>	<b>5642</b>	<b>1627</b>	<b>5941</b>	<b>2290</b>	<b>6274</b>	<b>1629</b>	<b>4112</b>	<b>3319</b>	<b>5153</b>	<b>2148</b>	<b>6334</b>	<b>1563</b>
<b>DISTRICT: 61A TOTALS</b>		<b>19000</b>	<b>1101</b>	<b>8661</b>	<b>6390</b>	<b>1432</b>	<b>-</b>	<b>-</b>	<b>-</b>	<b>-</b>	<b>5704</b>	<b>1886</b>	<b>5642</b>	<b>1627</b>	<b>5941</b>	<b>2290</b>	<b>6274</b>	<b>1629</b>	<b>4112</b>	<b>3319</b>	<b>5153</b>	<b>2148</b>	<b>6334</b>	<

VOTES POLLED ON:  
NOVEMBER 4, 1986

DISTRICT: 61B

VOTING SYSTEM	VOTER REGISTRATION				U.S. REP DISTRICT 5		U.S. REP DISTRICT		U.S. REP DISTRICT		STATE SEN DISTRICT 61		STATE REP DIST. 61B		GOVERNOR LT. GOV.		SECRETARY OF STATE		STATE AUDITOR		STATE TREASURER		ATTORNEY GENERAL	
	PERSONS REGISTERED	PERSONS OFF	PERSONS REGISTERED	PERSONS VOTING	DFL	IR	DFL	IR	DFL	IR	DFL	IR	DFL	IR	DFL	IR	DFL	IR	DFL	IR	DFL	IR	DFL	IR
	PERSONS REGISTERED	PERSONS OFF	PERSONS REGISTERED	PERSONS VOTING	MARTIN SABO 1080102	RICK SERRA 1080201					DOWNA PETERSON 1810101	TOM MCDONALD 1810201	WEEKLY SKOGLUND 3090101	NELSON CHRISTENSEN 3090201	PERKINSON AND LUDMILLSTAND 3310104	SCHULSTAD 3310203	JOAN GROVE 3320201	DON KOENIG 3320201	JOHN DOOLEY 3330101	ARNE CARLSON 3330201	MICHAEL MCGRATH 3340103	JOHN DREW 3340202	HUBERT HUMPHREY 3350103	LEW FREEMAN 3350202

27 HENNEPIN

Minneapolis W- 8 P-9	L	2268	100	1226	828	280	-	-	-	-	745	306	786	260	757	424	840	288	517	567	667	383	864	273
Minneapolis W- 9 P-9	L	356	16	174	118	30	-	-	-	-	106	38	106	36	111	57	128	34	82	66	100	48	135	28
Minneapolis W- 9 P-14	L	1271	55	644	477	94	-	-	-	-	438	120	441	102	450	176	462	118	316	241	407	141	485	112
Minneapolis W-11 P-1	L	1734	43	981	644	231	-	-	-	-	604	252	610	223	598	357	639	235	385	477	516	319	694	219
Minneapolis W-11 P-2	L	2136	86	1158	832	207	-	-	-	-	746	266	778	227	752	352	807	241	503	496	685	314	879	204
Minneapolis W-11 P-5	L	1399	51	841	569	209	-	-	-	-	469	255	527	204	496	319	557	217	330	415	426	316	571	218
Minneapolis W-12 P-3	L	1034	59	521	363	99	-	-	-	-	334	125	351	100	334	164	370	109	243	205	312	135	381	96
Minneapolis W-12 P-4	L	2017	72	1191	747	317	-	-	-	-	633	369	712	304	666	487	726	337	448	590	564	462	763	349
Minneapolis W-12 P-6	L	1217	38	663	471	131	-	-	-	-	388	182	462	118	403	245	445	148	271	305	359	202	496	128
Minneapolis W-12 P-7	L	1891	90	1096	714	244	-	-	-	-	631	284	673	246	661	411	718	264	438	502	557	371	762	259
Minneapolis W-12 P-8	L	1293	49	766	494	178	-	-	-	-	443	214	506	166	452	293	502	196	315	369	404	265	541	175
Minneapolis W-12 P-9	L	2073	106	1275	824	301	-	-	-	-	694	344	806	311	715	537	796	326	473	524	631	451	889	300
Minneapolis W-12 P-10	L	347	11	188	94	29	-	-	-	-	98	39	103	35	123	51	112	38	84	50	93	44	111	41
Minneapolis W-12 P-11	L	1468	78	843	568	187	-	-	-	-	507	222	553	183	487	323	578	193	346	406	445	291	597	196
COUNTY: 27 TOTALS:		20504	854	11567	7743	2537	-	-	-	-	6836	3016	7414	2515	7005	4196	7680	2744	4751	5213	6166	3742	8168	2598
DISTRICT: 61B TOTALS		20504	854	11567	7743	2537	-	-	-	-	6836	3016	7414	2515	7005	4196	7680	2744	4751	5213	6166	3742	8168	2598
% OF VOTERS			7.4	100.0	66.9	21.9	-	-	-	-	59.1	26.1	64.1	21.7	60.6	36.3	66.4	23.7	41.1	45.1	53.3	32.4	70.6	22.5

VOTES POLLED ON:  
NOVEMBER 4, 1986

DISTRICT: 62A

VOTER REGISTRATION				U.S. REP DISTRICT 5		U.S. REP DISTRICT		U.S. REP DISTRICT		STATE SEN DISTRICT 62		STATE REP DIST. 62A		GOVERNOR LT. GOV.		SECRETARY OF STATE		STATE AUDITOR		STATE TREASURER		ATTORNEY GENERAL	
VOTING SYSTEM	PERSONS REGISTERED	PERSONS REGISTERED ON ELECTION DAY	TOTAL NUMBER OF PERSONS VOTING	MARTIN	SABO	RICK	SERRA			JOHN	PHILLIPS	KEN	NEELSON	PERKINSON	JOHNSON	JOAN	DON	JOHN	ARNE	JOHN	MC GRATH	HUBERT	LEE
				7	AM	1080102	1080201			1820101	1820201	3100101	3100201	3310104	3310203	3330201	3330101	3330201	3330101	3330201	3340103	3340202	3350103
				DFL	IR	DFL	IR	DFL	IR	DFL	IR	DFL	IR	DFL	IR	DFL	IR	DFL	IR	DFL	IR	DFL	IR

## 27 HENNEPIN

Minneapolis W- 8 P-12	L	806	45	430	307	87	-	-	-	-	281	101	298	95	299	115	310	94	212	176	267	116	310	87
Minneapolis W-10 P-1	L	2815	163	1572	1108	431	-	-	-	-	906	500	946	480	984	531	1042	394	559	863	791	593	1057	425
Minneapolis W-10 P-10	L	1688	84	983	669	243	-	-	-	-	628	278	652	262	651	297	687	243	390	493	548	333	691	244
Minneapolis W-11 P-6	L	1596	88	910	604	225	-	-	-	-	583	253	565	267	565	308	603	238	367	438	484	312	605	231
Minneapolis W-13 P-1	L	1050	39	586	379	145	-	-	-	-	343	168	357	166	374	187	394	135	219	297	310	210	421	120
Minneapolis W-13 P-2	L	863	39	515	339	140	-	-	-	-	288	177	299	170	313	184	328	149	190	280	263	203	337	149
Minneapolis W-13 P-3	L	937	57	539	339	150	-	-	-	-	325	157	321	169	333	187	351	145	211	266	266	208	347	160
Minneapolis W-13 P-4	L	1393	45	803	523	224	-	-	-	-	448	272	476	252	466	312	509	222	321	411	395	318	528	237
Minneapolis W-13 P-5	L	1404	50	833	521	252	-	-	-	-	468	290	457	319	467	328	529	241	293	476	397	355	526	262
Minneapolis W-13 P-6	L	1929	81	1179	710	386	-	-	-	-	639	446	672	421	688	454	738	354	349	721	497	548	721	392
Minneapolis W-13 P-8	L	1720	67	984	679	237	-	-	-	-	647	258	656	247	638	309	687	239	358	530	529	344	669	254
Minneapolis W-13 P-9	L	1281	42	768	444	242	-	-	-	-	387	284	393	288	411	325	456	234	230	446	331	336	472	244
Minneapolis W-13 P-10	L	1706	72	1068	623	372	-	-	-	-	539	422	542	426	564	476	621	338	314	640	472	476	684	329
Minneapolis W-13 P-12	L	1306	68	733	413	264	-	-	-	-	331	321	351	324	375	344	401	254	254	423	317	348	436	249
Minneapolis W-13 P-13	L	1487	38	927	519	322	-	-	-	-	474	380	468	351	472	426	515	309	273	568	397	436	542	328
COUNTY: 27 TOTALS:		21981	978	12830	8177	3720	-	-	-	-	7287	4307	7453	4237	7600	4783	8171	3589	4540	7028	6264	5136	8346	3711
DISTRICT: 62A TOTALS		21981	978	12830	8177	3720	-	-	-	-	7287	4307	7453	4237	7600	4783	8171	3589	4540	7028	6264	5136	8346	3711
% OF VOTERS			7.6	100.0	63.7	29.0	-	-	-	-	56.8	33.6	58.1	33.0	59.2	37.3	63.7	28.0	35.4	54.8	48.8	40.0	65.1	28.9

VOTES POLLED ON:  
NOVEMBER 4, 1986

DISTRICT: 62B

VOTER REGISTRATION		U.S. REP DISTRICT 5		U.S. REP DISTRICT		U.S. REP DISTRICT		STATE SEN DISTRICT 62		STATE REP DIST. 62B		GOVERNOR LT. GOV.		SECRETARY OF STATE		STATE AUDITOR		STATE TREASURER		ATTORNEY GENERAL											
VOTING PERSONS	PERSONS REGISTERED	MARTIN	SABBO	RICK	RISER			JOHN	BRANDL	PHYLLIS	RIEDLER	JEAN	WAGGENIUS	TEED	NOBLE	JOAN	GROWE	DON	KOENIG	JOHN	DOOLEY	ARNE	CARLSON	MICHAEL	MC GRATH	JOHN	DREW	HUBERT	HUMPHREY	LEW	FREEMAN
PERSONS	PERSONS	PERSONS	PERSONS	PERSONS	PERSONS	PERSONS	PERSONS	PERSONS	PERSONS	PERSONS	PERSONS	PERSONS	PERSONS	PERSONS	PERSONS	PERSONS	PERSONS	PERSONS	PERSONS	PERSONS	PERSONS	PERSONS	PERSONS	PERSONS	PERSONS	PERSONS	PERSONS	PERSONS	PERSONS	PERSONS	PERSONS
PERSONS	PERSONS	PERSONS	PERSONS	PERSONS	PERSONS	PERSONS	PERSONS	PERSONS	PERSONS	PERSONS	PERSONS	PERSONS	PERSONS	PERSONS	PERSONS	PERSONS	PERSONS	PERSONS	PERSONS	PERSONS	PERSONS	PERSONS	PERSONS	PERSONS	PERSONS	PERSONS	PERSONS	PERSONS	PERSONS	PERSONS	PERSONS
PERSONS	PERSONS	PERSONS	PERSONS	PERSONS	PERSONS	PERSONS	PERSONS	PERSONS	PERSONS	PERSONS	PERSONS	PERSONS	PERSONS	PERSONS	PERSONS	PERSONS	PERSONS	PERSONS	PERSONS	PERSONS	PERSONS	PERSONS	PERSONS	PERSONS	PERSONS	PERSONS	PERSONS	PERSONS	PERSONS	PERSONS	PERSONS
PERSONS	PERSONS	PERSONS	PERSONS	PERSONS	PERSONS	PERSONS	PERSONS	PERSONS	PERSONS	PERSONS	PERSONS	PERSONS	PERSONS	PERSONS	PERSONS	PERSONS	PERSONS	PERSONS	PERSONS	PERSONS	PERSONS	PERSONS	PERSONS	PERSONS	PERSONS	PERSONS	PERSONS	PERSONS	PERSONS	PERSONS	PERSONS
PERSONS	PERSONS	PERSONS	PERSONS	PERSONS	PERSONS	PERSONS	PERSONS	PERSONS	PERSONS	PERSONS	PERSONS	PERSONS	PERSONS	PERSONS	PERSONS	PERSONS	PERSONS	PERSONS	PERSONS	PERSONS	PERSONS	PERSONS	PERSONS	PERSONS	PERSONS	PERSONS	PERSONS	PERSONS	PERSONS	PERSONS	PERSONS
PERSONS	PERSONS	PERSONS	PERSONS	PERSONS	PERSONS	PERSONS	PERSONS	PERSONS	PERSONS	PERSONS	PERSONS	PERSONS	PERSONS	PERSONS	PERSONS	PERSONS	PERSONS	PERSONS	PERSONS	PERSONS	PERSONS	PERSONS	PERSONS	PERSONS	PERSONS	PERSONS	PERSONS	PERSONS	PERSONS	PERSONS	PERSONS
PERSONS	PERSONS	PERSONS	PERSONS	PERSONS	PERSONS	PERSONS	PERSONS	PERSONS	PERSONS	PERSONS	PERSONS	PERSONS	PERSONS	PERSONS	PERSONS	PERSONS	PERSONS	PERSONS	PERSONS	PERSONS	PERSONS	PERSONS	PERSONS	PERSONS	PERSONS	PERSONS	PERSONS	PERSONS	PERSONS	PERSONS	PERSONS
PERSONS	PERSONS	PERSONS	PERSONS	PERSONS	PERSONS	PERSONS	PERSONS	PERSONS	PERSONS	PERSONS	PERSONS	PERSONS	PERSONS	PERSONS	PERSONS	PERSONS	PERSONS	PERSONS	PERSONS	PERSONS	PERSONS	PERSONS	PERSONS	PERSONS	PERSONS	PERSONS	PERSONS	PERSONS	PERSONS	PERSONS	PERSONS
PERSONS	PERSONS	PERSONS	PERSONS	PERSONS	PERSONS	PERSONS	PERSONS	PERSONS	PERSONS	PERSONS	PERSONS	PERSONS	PERSONS	PERSONS	PERSONS	PERSONS	PERSONS	PERSONS	PERSONS	PERSONS	PERSONS	PERSONS	PERSONS	PERSONS	PERSONS	PERSONS	PERSONS	PERSONS	PERSONS	PERSONS	PERSONS
PERSONS	PERSONS	PERSONS	PERSONS	PERSONS	PERSONS	PERSONS	PERSONS	PERSONS	PERSONS	PERSONS	PERSONS	PERSONS	PERSONS	PERSONS	PERSONS	PERSONS	PERSONS	PERSONS	PERSONS	PERSONS	PERSONS	PERSONS	PERSONS	PERSONS	PERSONS	PERSONS	PERSONS	PERSONS	PERSONS	PERSONS	PERSONS
PERSONS	PERSONS	PERSONS	PERSONS	PERSONS	PERSONS	PERSONS	PERSONS	PERSONS	PERSONS	PERSONS	PERSONS	PERSONS	PERSONS	PERSONS	PERSONS	PERSONS	PERSONS	PERSONS	PERSONS	PERSONS	PERSONS	PERSONS	PERSONS	PERSONS	PERSONS	PERSONS	PERSONS	PERSONS	PERSONS	PERSONS	PERSONS
PERSONS	PERSONS	PERSONS	PERSONS	PERSONS	PERSONS	PERSONS	PERSONS	PERSONS	PERSONS	PERSONS	PERSONS	PERSONS	PERSONS	PERSONS	PERSONS	PERSONS	PERSONS	PERSONS	PERSONS	PERSONS	PERSONS	PERSONS	PERSONS	PERSONS	PERSONS	PERSONS	PERSONS	PERSONS	PERSONS	PERSONS	PERSONS
PERSONS	PERSONS	PERSONS	PERSONS	PERSONS	PERSONS	PERSONS	PERSONS	PERSONS	PERSONS	PERSONS	PERSONS	PERSONS	PERSONS	PERSONS	PERSONS	PERSONS	PERSONS	PERSONS	PERSONS	PERSONS	PERSONS	PERSONS	PERSONS	PERSONS	PERSONS	PERSONS	PERSONS	PERSONS	PERSONS	PERSONS	PERSONS
PERSONS	PERSONS	PERSONS	PERSONS	PERSONS	PERSONS	PERSONS	PERSONS	PERSONS	PERSONS	PERSONS	PERSONS	PERSONS	PERSONS	PERSONS	PERSONS	PERSONS	PERSONS	PERSONS	PERSONS	PERSONS	PERSONS	PERSONS	PERSONS	PERSONS	PERSONS	PERSONS	PERSONS	PERSONS	PERSONS	PERSONS	PERSONS
PERSONS	PERSONS	PERSONS	PERSONS	PERSONS	PERSONS	PERSONS	PERSONS	PERSONS	PERSONS	PERSONS	PERSONS	PERSONS	PERSONS	PERSONS	PERSONS	PERSONS	PERSONS	PERSONS	PERSONS	PERSONS	PERSONS	PERSONS	PERSONS	PERSONS	PERSONS	PERSONS	PERSONS	PERSONS	PERSONS	PERSONS	PERSONS
PERSONS	PERSONS	PERSONS	PERSONS	PERSONS	PERSONS	PERSONS	PERSONS	PERSONS	PERSONS	PERSONS	PERSONS	PERSONS	PERSONS	PERSONS	PERSONS	PERSONS	PERSONS	PERSONS	PERSONS	PERSONS	PERSONS	PERSONS	PERSONS	PERSONS	PERSONS	PERSONS	PERSONS	PERSONS	PERSONS	PERSONS	PERSONS
PERSONS	PERSONS	PERSONS	PERSONS	PERSONS	PERSONS	PERSONS	PERSONS	PERSONS	PERSONS	PERSONS	PERSONS	PERSONS	PERSONS	PERSONS	PERSONS	PERSONS	PERSONS	PERSONS	PERSONS	PERSONS	PERSONS	PERSONS	PERSONS	PERSONS	PERSONS	PERSONS	PERSONS	PERSONS	PERSONS	PERSONS	PERSONS
PERSONS	PERSONS	PERSONS	PERSONS	PERSONS	PERSONS	PERSONS	PERSONS	PERSONS	PERSONS	PERSONS	PERSONS	PERSONS	PERSONS	PERSONS	PERSONS	PERSONS	PERSONS	PERSONS	PERSONS	PERSONS	PERSONS	PERSONS	PERSONS	PERSONS	PERSONS	PERSONS	PERSONS	PERSONS	PERSONS	PERSONS	PERSONS
PERSONS	PERSONS	PERSONS	PERSONS	PERSONS	PERSONS	PERSONS	PERSONS	PERSONS	PERSONS	PERSONS	PERSONS	PERSONS	PERSONS	PERSONS	PERSONS	PERSONS	PERSONS	PERSONS	PERSONS	PERSONS	PERSONS	PERSONS	PERSONS	PERSONS	PERSONS	PERSONS	PERSONS	PERSONS	PERSONS	PERSONS	PERSONS
PERSONS	PERSONS	PERSONS	PERSONS	PERSONS	PERSONS	PERSONS	PERSONS	PERSONS	PERSONS	PERSONS	PERSONS	PERSONS	PERSONS	PERSONS	PERSONS	PERSONS	PERSONS	PERSONS	PERSONS	PERSONS	PERSONS	PERSONS	PERSONS	PERSONS	PERSONS	PERSONS	PERSONS	PERSONS	PERSONS	PERSONS	PERSONS
PERSONS	PERSONS	PERSONS	PERSONS	PERSONS	PERSONS	PERSONS	PERSONS	PERSONS	PERSONS	PERSONS	PERSONS	PERSONS	PERSONS	PERSONS	PERSONS	PERSONS	PERSONS	PERSONS	PERSONS	PERSONS	PERSONS	PERSONS	PERSONS	PERSONS	PERSONS	PERSONS	PERSONS	PERSONS	PERSONS	PERSONS	PERSONS
PERSONS	PERSONS	PERSONS	PERSONS	PERSONS	PERSONS	PERSONS	PERSONS	PERSONS	PERSONS	PERSONS	PERSONS	PERSONS	PERSONS	PERSONS	PERSONS	PERSONS	PERSONS	PERSONS	PERSONS	PERSONS	PERSONS	PERSONS	PERSONS	PERSONS	PERSONS	PERSONS	PERSONS	PERSONS	PERSONS	PERSONS	PERSONS
PERSONS	PERSONS	PERSONS	PERSONS	PERSONS	PERSONS	PERSONS	PERSONS	PERSONS	PERSONS	PERSONS	PERSONS	PERSONS	PERSONS	PERSONS	PERSONS	PERSONS	PERSONS	PERSONS	PERSONS	PERSONS	PERSONS	PERSONS	PERSONS	PERSONS	PERSONS	PERSONS	PERSONS	PERSONS	PERSONS	PERSONS	PERSONS
PERSONS	PERSONS	PERSONS	PERSONS	PERSONS	PERSONS	PERSONS	PERSONS	PERSONS	PERSONS	PERSONS	PERSONS	PERSONS	PERSONS	PERSONS	PERSONS	PERSONS	PERSONS	PERSONS	PERSONS	PERSONS	PERSONS	PERSONS	PERSONS	PERSONS	PERSONS	PERSONS	PERSONS	PERSONS	PERSONS	PERSONS	PERSONS
PERSONS	PERSONS	PERSONS	PERSONS	PERSONS	PERSONS	PERSONS	PERSONS	PERSONS	PERSONS	PERSONS	PERSONS	PERSONS	PERSONS	PERSONS	PERSONS	PERSONS	PERSONS	PERSONS	PERSONS	PERSONS	PERSONS	PERSONS	PERSONS	PERSONS	PERSONS	PERSONS	PERSONS	PERSONS	PERSONS	PERSONS	PERSONS
PERSONS	PERSONS	PERSONS	PERSONS	PERSONS	PERSONS	PERSONS	PERSONS	PERSONS	PERSONS	PERSONS	PERSONS	PERSONS	PERSONS	PERSONS	PERSONS	PERSONS	PERSONS	PERSONS	PERSONS	PERSONS	PERSONS	PERSONS	PERSONS	PERSONS	PERSONS	PERSONS	PERSONS	PERSONS	PERSONS	PERSONS	PERSONS
PERSONS	PERSONS	PERSONS	PERSONS	PERSONS	PERSONS	PERSONS	PERSONS	PERSONS	PERSONS	PERSONS	PERSONS	PERSONS	PERSONS	PERSONS	PERSONS	PERSONS	PERSONS	PERSONS	PERSONS	PERSONS	PERSONS	PERSONS	PERSONS	PERSONS	PERSONS	PERSONS	PERSONS	PERSONS	PERSONS	PERSONS	PERSONS
PERSONS	PERSONS	PERSONS	PERSONS	PERSONS	PERSONS	PERSONS	PERSONS	PERSONS	PERSONS	PERSONS	PERSONS	PERSONS	PERSONS	PERSONS	PERSONS	PERSONS	PERSONS	PERSONS	PERSONS	PERSONS	PERSONS	PERSONS	PERSONS	PERSONS	PERSONS	PERSONS	PERSONS	PERSONS	PERSONS	PERSONS	PERSONS
PERSONS	PERSONS	PERSONS	PERSONS	PERSONS	PERSONS	PERSONS	PERSONS	PERSONS	PERSONS	PERSONS	PERSONS	PERSONS	PERSONS	PERSONS	PERSONS	PERSONS	PERSONS	PERSONS	PERSONS	PERSONS	PERSONS	PERSONS	PERSONS	PERSONS	PERSONS	PERSONS	PERSONS	PERSONS	PERSONS	PERSONS	PERSONS
PERSONS	PERSONS	PERSONS	PERSONS	PERSONS	PERSONS	PERSONS	PERSONS	PERSONS	PERSONS	PERSONS	PERSONS	PERSONS	PERSONS	PERSONS	PERSONS	PERSONS	PERSONS	PERSONS	PERSONS	PERSONS	PERSONS	PERSONS	PERSONS	PERSONS	PERSONS	PERSONS	PERSONS	PERSONS	PERSONS	PERSONS	PERSONS
PERSONS	PERSONS	PERSONS	PERSONS	PERSONS	PERSONS	PERSONS	PERSONS	PERSONS	PERSONS	PERSONS	PERSONS	PERSONS	PERSONS	PERSONS	PERSONS	PERSONS	PERSONS	PERSONS	PERSONS	PERSONS	PERSONS	PERSONS	PERSONS	PERSONS	PERSONS	PERSONS	PERSONS	PERSONS	PERSONS	PERSONS	PERSONS
PERSONS	PERSONS	PERSONS	PERSONS	PERSONS	PERSONS	PERSONS	PERSONS	PERSONS	PERSONS	PERSONS	PERSONS	PERSONS	PERSONS	PERSONS	PERSONS	PERSONS	PERSONS	PERSONS	PERSONS	PERSONS	PERSONS	PERSONS	PERSONS	PERSONS	PERSONS	PERSONS	PERSONS	PERSONS	PERSONS	PERSONS	PERSONS
PERSONS	PERSONS	PERSONS	PERSONS	PERSONS	PERSONS	PERSONS	PERSONS	PERSONS	PERSONS	PERSONS	PERSONS	PERSONS	PERSONS	PERSONS	PERSONS	PERSONS	PERSONS	PERSONS	PERSONS	PERSONS	PERSONS	PERSONS	PERSONS	PERSONS	PERSONS	PERSONS	PERSONS	PERSONS	PERSONS	PERSONS	PERSONS
PERSONS	PERSONS	PERSONS	PERSONS	PERSONS	PERSONS	PERSONS	PERSONS	PERSONS	PERSONS	PERSONS	PERSONS	PERSONS	PERSONS	PERSONS	PERSONS	PERSONS	PERSONS	PERSONS	PERSONS	PERSONS	PERSONS	PERSONS	PERSONS	PERSONS	PERSONS	PERSONS	PERSONS	PERSONS	PERSONS	PERSONS	PERSONS
PERSONS	PERSONS	PERSONS	PERSONS	PERSONS	PERSONS	PERSONS	PERSONS	PERSONS	PERSONS	PERSONS	PERSONS	PERSONS	PERSONS	PERSONS	PERSONS	PERSONS	PERSONS	PERSONS	PERSONS	PERSONS	PERSONS	PERSONS	PERSONS	PERSONS	PERSONS	PERSONS	PERSONS	PERSONS	PERSONS	PERSONS	PERSONS
PERSONS	PERSONS	PERSONS	PERSONS	PERSONS	PERSONS	PERSONS	PERSONS	PERSONS	PERSONS	PERSONS	PERSONS	PERSONS	PERSONS	PERSONS	PERSONS	PERSONS	PERSONS	PERSONS	PERSONS	PERSONS	PERSONS	PERSONS	PERSONS	PERSONS	PERSONS	PERSONS	PERSONS	PERSONS	PERSONS	PERSONS	PERSONS
PERSONS	PERSONS	PERSONS	PERSONS	PERSONS	PERSONS	PERSONS	PERSONS	PERSONS	PERSONS	PERSONS	PERSONS	PERSONS	PERSONS	PERSONS	PERSONS	PERSONS	PERSONS	PERSONS	PERSONS	PERSONS	PERSONS	PERSONS	PERSONS	PERSONS	PERSONS	PERSONS	PERSONS	PERSONS	PERSONS	PERSONS	PERSONS
PERSONS	PERSONS	PERSONS	PERSONS	PERSONS	PERSONS	PERSONS	PERSONS	PERSONS	PERSONS	PERSONS	PERSONS	PERSONS	PERSONS	PERSONS	PERSONS	PERSONS	PERSONS	PERSONS	PERSONS	PERSONS	PERSONS	PERSONS	PERSONS	PERSONS	PERSONS	PERSONS	PERSONS	PERSONS	PERSONS		

# 27 HENNEPIN

Minneapolis W-11 P-4	L	738	31	459	284	133	-	-	-	-	290	140	288	155	269	173	296	124	161	248	226	174	271	149
Minneapolis W-11 P-7	L	1059	57	662	440	184	-	-	-	-	455	174	394	247	400	236	449	167	238	372	335	257	443	180
Minneapolis W-11 P-8	L	2067	100	1289	782	391	-	-	-	-	787	416	687	537	749	494	827	350	477	694	632	514	849	371
Minneapolis W-11 P-9	L	1689	75	1068	593	339	-	-	-	-	585	364	501	502	548	490	595	341	345	597	462	466	664	326
Minneapolis W-11 P-10	L	966	44	585	351	176	-	-	-	-	356	185	330	226	322	244	358	178	227	302	288	233	370	182
Minneapolis W-11 P-11	L	1288	59	774	494	219	-	-	-	-	503	223	453	283	470	289	507	190	290	409	391	292	521	211
Minneapolis W-11 P-12	L	1000	31	661	371	215	-	-	-	-	394	221	339	286	366	281	396	202	220	376	306	280	435	191
Minneapolis W-11 P-13	L	1472	51	957	546	277	-	-	-	-	544	321	492	409	489	432	560	307	322	527	444	388	607	284
Minneapolis W-12 P-5	L	2854	116	1554	1049	336	-	-	-	-	947	416	923	501	933	581	1065	353	651	717	841	520	1144	317
Minneapolis W-12 P-12	L	2467	80	1512	956	381	-	-	-	-	897	424	866	520	878	606	981	386	567	754	790	529	1049	374
Minneapolis W-13 P-7	L	1108	51	716	457	216	-	-	-	-	445	218	405	270	430	250	480	185	225	435	327	316	464	218
Minneapolis W-13 P-11	L	1049	37	643	382	196	-	-	-	-	342	225	319	277	355	269	366	210	216	361	291	270	397	208
Minneapolis W-13 P-14	L	1155	86	577	323	201	-	-	-	-	293	218	279	241	304	257	336	186	195	309	269	241	370	171
Minneapolis W-13 P-15	L	1821	101	1133	677	322	-	-	-	-	640	369	594	448	662	428	692	318	403	599	532	447	758	301
COUNTY: 27 TOTALS:		20733	919	12590	7705	3586	-	-	-	-	7478	3914	6870	4902	7175	5030	7908	3497	4537	6700	6134	4927	8342	3483
DISTRICT: 62B TOTALS		20733	919	12590	7705	3586	-	-	-	-	7478	3914	6870	4902	7175	5030	7908	3497	4537	6700	6134	4927	8342	3483
% OF VOTERS			7.3	100.0	61.2	28.5	-	-	-	-	59.4	31.1	54.6	38.9	57.0	40.0	62.8	27.8	36.0	53.2	48.7	39.1	66.3	27.7



VOTES POLLED ON:  
NOVEMBER 4, 1986

DISTRICT: 63A

VOTING SYSTEM	VOTER REGISTRATION				U.S. REP DISTRICT 4		U.S. REP DISTRICT 5		U.S. REP DISTRICT 6		STATE SEN DISTRICT 63		STATE REP DIST. 63A		GOVERNOR LT. GOV.		SECRETARY OF STATE		STATE AUDITOR		STATE TREASURER		ATTORNEY GENERAL	
	PERSONS REGISTERED	PERSONS REGISTERED	PERSONS REGISTERED	PERSONS REGISTERED	BRUCE	HAASSEN	MARTIN	SAABO	SEKERA	GIKORSKI	SYKORA	BOB FLETCHER	BETTY	JOHN	ROSE	PERKINS	JOHN	DOOLEY	JOHN	DOOLEY	JOHN	DOOLEY	JOHN	DOOLEY
	7 AM	7 AM	7 AM	7 AM	1070102	1070201	1080102	1080102	1080201	1090101	1090201	1830102	1830201	3120101	3120201	3310104	3310203	3320201	3320201	3330101	3330201	3340103	3340202	3350103
	PERSONS	PERSONS	PERSONS	PERSONS	DFL	IR	DFL	IR	DFL	IR	DFL	IR	DFL	IR	DFL	IR	DFL	IR	DFL	IR	DFL	IR	DFL	IR

## 27 HENNEPIN

St. Anthony P-1	L	1387	47	950	-	-	521	301	-	-	381	475	363	455	521	398	528	297	358	471	405	400	618	266
St. Anthony P-2	L	2529	103	1651	-	-	927	525	-	-	775	777	612	885	913	681	907	588	559	923	707	729	1031	520
St. Anthony P-3	L	65	3	41	-	-	-	-	28	13	22	18	18	20	26	14	30	10	16	23	19	19	28	12

## COUNTY: 27 TOTALS:

3981 153 2642 0 0 1448 826 28 13 1178 1270 993 1360 1460 1093 1465 895 933 1417 1131 1148 1677 798

## 62 RAMSEY

Falcon Heights P-1	P	1041	63	645	397	236	-	-	-	-	285	355	227	404	309	309	378	249	230	386	269	343	412	218	
Falcon Heights P-2	P	649	33	420	252	161	-	-	-	-	180	235	148	263	176	228	217	192	137	267	176	215	241	163	
Falcon Heights P-3	P	868	48	628	397	218	-	-	-	-	265	351	213	403	296	305	358	254	193	411	274	313	397	213	
Falcon Heights P-4	P	747	53	330	249	73	-	-	-	-	224	99	183	138	226	94	256	66	144	171	202	100	243	73	
Lauderdale P-1	P	1896	123	940	698	228	-	-	-	-	587	344	522	395	584	316	677	243	482	423	540	349	699	209	
Roseville P-5	L	1969	128	1320	696	498	-	-	-	-	463	733	371	796	611	671	657	542	385	797	462	687	742	484	
Roseville P-6	L	2629	155	1517	917	508	-	-	-	-	586	830	466	942	722	753	831	569	497	901	623	746	935	507	
Roseville P-7	L	2585	142	1560	892	530	-	-	-	-	595	862	493	965	770	736	837	603	492	929	627	771	899	564	
Roseville P-8	L	2431	213	1249	691	451	-	-	-	-	474	682	392	737	574	641	635	494	407	715	478	613	708	440	
St. Anthony P-1	L	1625	134	749	-	-	-	-	-	463	199	390	274	337	297	418	307	445	227	313	338	356	276	479	209

## COUNTY: 62 TOTALS:

16440 1092 9358 5189 2903 0 0 463 199 4049 4765 3352 5340 4686 4360 5291 3439 3280 5338 4007 4413 5755 3080

## DISTRICT: 63A TOTALS

20421 1245 12000 5189 2903 1448 826 491 212 5227 6035 4345 6700 6146 5453 6756 4334 4213 6755 5138 5561 7432 3878

## % OF VOTERS

10.4 100.0 43.2 24.2 12.1 6.9 4.1 1.8 43.6 50.3 36.2 55.8 51.2 45.4 56.3 36.1 35.1 56.3 42.8 46.3 61.9 32.3

**DISTRICT: 63B**[illegible]

St. Paul W-1 P-1	L	745	36	488	374	77	-	-	-	-	275	153	319	111	316	151	336	107	267	164	289	139	377	72
St. Paul W-1 P-2	L	1354	74	793	584	154	-	-	-	-	444	282	485	191	507	247	545	178	407	282	459	223	600	135
St. Paul W-4 P- 7	L	1822	120	1094	690	288	-	-	-	-	590	431	736	244	641	356	712	286	428	537	544	374	696	290
St. Paul W-4 P- 3	L	1876	134	978	713	211	-	-	-	-	603	339	720	202	663	273	738	196	492	395	576	274	722	179
St. Paul W-4 P- 4	L	1349	72	741	474	196	-	-	-	-	325	369	423	219	390	321	458	208	281	379	346	295	496	184
St. Paul W-4 P- 5	L	1819	133	849	579	192	-	-	-	-	428	334	502	218	514	297	555	205	384	365	453	269	584	190
St. Paul W-4 P- 6	L	901	33	403	306	66	-	-	-	-	263	117	298	65	272	103	293	74	220	136	232	107	293	74
St. Paul W-4 P- 7	L	893	42	535	387	101	-	-	-	-	274	224	368	105	328	170	381	97	267	205	301	146	395	81
St. Paul W-4 P- 9	L	1842	105	977	669	224	-	-	-	-	500	397	629	231	580	345	656	223	472	382	529	307	703	183
St. Paul W-4 P- 10	L	1242	94	451	320	95	-	-	-	-	231	187	277	108	279	137	310	99	230	172	229	155	318	89
St. Paul W-4 P- 11	L	1514	57	870	630	162	-	-	-	-	453	328	531	189	524	281	585	169	426	316	464	253	646	141
St. Paul W-4 P-12	L	801	28	498	348	115	-	-	-	-	283	183	328	120	306	168	345	125	228	230	271	166	353	107
St. Paul W-4 P-14	L	993	65	497	353	100	-	-	-	-	277	193	319	126	311	161	349	108	277	172	295	150	354	107
St. Paul W-4 P-16	L	1939	111	933	654	206	-	-	-	-	498	354	600	229	616	274	650	203	458	373	526	283	685	173
St. Paul W-5 P-10	L	76	28	54	42	11	-	-	-	-	36	14	38	11	36	16	42	10	30	20	30	19	46	8
<b>COUNTY: 62 TOTALS:</b>		<b>19166</b>	<b>1132</b>	<b>10161</b>	<b>7123</b>	<b>2198</b>	-	-	-	-	<b>5480</b>	<b>3905</b>	<b>6573</b>	<b>2369</b>	<b>6283</b>	<b>3300</b>	<b>6955</b>	<b>2288</b>	<b>4867</b>	<b>4128</b>	<b>5544</b>	<b>3160</b>	<b>7268</b>	<b>2013</b>
<b>DISTRICT: 638 TOTALS</b>		<b>19166</b>	<b>1132</b>	<b>10161</b>	<b>7123</b>	<b>2198</b>	-	-	-	-	<b>5480</b>	<b>3905</b>	<b>6573</b>	<b>2369</b>	<b>6283</b>	<b>3300</b>	<b>6955</b>	<b>2288</b>	<b>4867</b>	<b>4128</b>	<b>5544</b>	<b>3160</b>	<b>7268</b>	<b>2013</b>
<b>% OF VOTERS</b>			<b>11.1</b>	<b>100.0</b>	<b>70.1</b>	<b>21.6</b>	-	-	-	-	<b>53.9</b>	<b>38.4</b>	<b>64.7</b>	<b>23.3</b>	<b>61.8</b>	<b>32.5</b>	<b>68.4</b>	<b>22.5</b>	<b>47.6</b>	<b>40.6</b>	<b>54.6</b>	<b>31.1</b>	<b>71.5</b>	<b>19.8</b>

VOTES POLLED ON:  
NOVEMBER 4, 1986

DISTRICT: 64A

VOTING SYSTEM	VOTER REGISTRATION				U.S. REP DISTRICT 4		U.S. REP DISTRICT		U.S. REP DISTRICT		STATE SEN DISTRICT 64		STATE REP DIST. 64A		GOVERNOR LT. GOV.		SECRETARY OF STATE		STATE AUDITOR		STATE TREASURER		ATTORNEY GENERAL	
	PERSONS REGISTERED	PERSONS OFF ASSESSMENT	PERSONS REGISTERED DAY	PERSONS VOTING TOTAL NUMBER OF	BRUCE VENTURA	HAROLD STARASSEN	DFL	IR	DFL	IR	DICK COHEN	BILL RILEY	WARREN ANDERSON	PERCIPICOM AND	LUDELMAN AND	JOHNSON	JOAN GROVE	DON KOENIG	JOHN DOOLEY	ARNE CARLSON	MICHAEL MCGRATH	JOHN DREW	HUBERT HUMPHREY	LEW FREEMAN
	1070102	1070201																						

62 RAMSEY

St. Paul W-1 P-21	L	338	15	176	111	52	-	-	-	-	92	63	119	37	126	45	117	39	77	76	89	54	127	36
St. Paul W-2 P-1	L	1926	113	1120	805	230	-	-	-	-	595	425	756	216	750	316	785	225	512	481	610	355	799	219
St. Paul W-2 P-3	L	1299	75	680	426	202	-	-	-	-	344	285	443	172	407	237	451	183	264	355	326	281	437	187
St. Paul W-2 P-9	L	355	18	210	147	43	-	-	-	-	113	75	132	48	124	75	141	50	81	108	106	79	147	46
St. Paul W-3 P-1	L	1851	123	733	526	159	-	-	-	-	463	206	517	140	463	193	540	144	370	282	378	254	481	128
St. Paul W-3 P-5	L	2289	107	1278	879	270	-	-	-	-	659	468	866	253	808	406	884	277	580	557	640	496	903	262
St. Paul W-3 P-9	L	965	44	636	450	133	-	-	-	-	280	283	403	139	386	212	421	152	257	297	278	294	451	126
St. Paul W-3 P-11	L	2589	82	1624	1133	355	-	-	-	-	771	655	981	361	967	590	1061	385	685	721	777	677	1152	330
St. Paul W-4 P-15	L	1185	53	647	464	135	-	-	-	-	350	232	428	122	415	194	453	137	309	264	356	200	474	111
St. Paul W-4 P-17	L	1227	68	687	489	158	-	-	-	-	317	306	428	172	422	232	455	168	318	297	341	250	491	141
St. Paul W-4 P-18	L	913	36	449	342	83	-	-	-	-	284	123	326	78	323	116	332	86	245	163	271	127	340	73
St. Paul W-4 P-19	L	1165	75	686	411	227	-	-	-	-	262	369	398	208	383	273	402	224	239	376	271	331	438	196
St. Paul W-4 P-20	L	1480	97	497	343	120	-	-	-	-	207	239	289	145	300	162	312	136	214	221	245	183	348	105
St. Paul W-4 P-21	L	893	49	489	316	125	-	-	-	-	236	208	316	116	294	160	322	126	199	227	243	174	333	98
St. Paul W-4 P-22	L	1555	107	929	634	232	-	-	-	-	403	451	593	226	571	324	613	230	367	459	446	375	650	205
St. Paul W-4 P-23	L	831	41	467	308	123	-	-	-	-	214	221	293	121	263	184	297	120	170	249	224	195	318	116

COUNTY: 62 TOTALS:

DISTRICT: 64A TOTALS  
% OF VOTERS

20861	1103	11308	7784	2647	-	-	-	-	5590	4609	7288	2554	7002	3719	7586	2682	4887	5133	5601	4325	7889	2379
20861	1103	11308	7784	2647	-	-	-	-	5590	4609	7288	2554	7002	3719	7586	2682	4887	5133	5601	4325	7889	2379
9.8	100.0	68.8	23.4	-	-	-	-	-	49.4	40.8	64.4	22.6	61.9	32.9	67.1	23.7	43.2	45.4	49.5	38.2	69.8	21.0

VOTES POLLED ON:  
NOVEMBER 4, 1986

DISTRICT: 64B

VOTING SYSTEM	VOTER REGISTRATION				U.S. REP DISTRICT 4		U.S. REP DISTRICT		U.S. REP DISTRICT		STATE SEN DISTRICT 64		STATE REP DIST. 64B		GOVERNOR LT. GOV.		SECRETARY OF STATE		STATE AUDITOR		STATE TREASURER		ATTORNEY GENERAL	
	PERSONS REGISTERED	PERSONS REGISTERED ON DAY	PERSONS VOTING TOTAL	PERSONS VOTING NUMBER OF	DFL	IR	DFL	IR	DFL	IR	DFL	IR	DFL	IR	DFL	IR	DFL	IR	DFL	IR	DFL	IR	DFL	IR
	PERSONS REGISTERED	PERSONS REGISTERED ON DAY	PERSONS VOTING TOTAL	PERSONS VOTING NUMBER OF	BRUCE VENTO	HAROLD STASSEN					DICK COHEN	BILL RIDLEY	HOWARD HORENSTEIN	BILL BATCHELOR	LUDEMAN AND	JOHN SCHULSTAD	JOHN GROVE	DON KOEHL	JOHN DOOLEY	ARNE CARLSON	MICHAEL MCGRATH	JOHN DREW	HUBERT HUMPHREY	LEW FREEMAN
	1070201	1070102	1070201	1070201							1840101	1840201	3150101	3150201	3310104	3310203	3320201	3320201	3330101	3330201	3340103	3340202	3350103	3360202

# 62 RAMSEY

St. Paul W-2 P-14	L	741	31	461	337	69	-	-	-	-	230	138	253	129	281	146	288	93	188	171	215	157	333	78
St. Paul W-3 P-3	L	1218	66	674	451	151	-	-	-	-	406	195	392	192	433	229	427	150	324	239	343	244	487	137
St. Paul W-3 P-6	L	1774	68	1152	652	387	-	-	-	-	466	616	491	570	576	521	638	377	348	649	367	689	686	358
St. Paul W-3 P-7	L	1061	35	719	500	158	-	-	-	-	325	326	372	282	425	249	470	170	301	319	327	317	510	137
St. Paul W-3 P-8	L	1076	48	720	483	167	-	-	-	-	265	389	325	330	434	255	450	179	257	354	284	361	488	162
St. Paul W-3 P-12	L	2308	141	1393	882	335	-	-	-	-	584	661	628	591	791	533	833	385	494	684	598	628	938	327
St. Paul W-3 P-13	L	1069	60	664	443	156	-	-	-	-	323	277	342	257	388	247	417	175	262	328	299	295	461	149
St. Paul W-3 P-15	L	1275	39	821	496	231	-	-	-	-	365	356	406	352	438	354	472	232	297	403	307	418	530	214
St. Paul W-3 P-16	L	672	48	415	262	94	-	-	-	-	198	150	219	158	251	135	250	92	163	175	173	175	286	82
St. Paul W-3 P-17	L	1758	69	1055	670	280	-	-	-	-	502	493	508	464	503	409	639	285	401	526	431	538	700	273
St. Paul W-3 P-19	L	1892	87	1266	776	368	-	-	-	-	598	580	628	547	685	526	763	366	420	685	478	663	829	347
St. Paul W-3 P-20	L	2207	97	1463	882	420	-	-	-	-	616	699	602	685	764	633	822	446	519	728	566	746	896	418
St. Paul W-3 P-22	L	1822	78	1182	767	319	-	-	-	-	562	537	615	478	703	436	753	325	494	572	523	575	810	297
St. Paul W-3 P-23	L	1531	70	925	575	249	-	-	-	-	469	382	488	364	547	348	544	276	346	463	385	454	610	235
COUNTY: 62 TOTALS:		20404	937	12910	8176	3384	-	-	-	-	5909	5799	6269	5399	7219	5021	7766	3551	4814	6296	5296	6260	8564	3214
DISTRICT: 64B TOTALS		20404	937	12910	8176	3384	-	-	-	-	5909	5799	6269	5399	7219	5021	7766	3551	4814	6296	5296	6260	8564	3214
% OF VOTERS			7.3	100.0	63.3	26.2	-	-	-	-	45.8	44.9	48.6	41.8	55.9	38.9	60.2	27.5	37.3	48.8	41.0	48.5	66.3	24.9

VOTES POLLED ON:  
NOVEMBER 4, 1986

DISTRICT: 65A

VOTING SYSTEM	VOTER REGISTRATION			U.S. REP DISTRICT 4		U.S. REP DISTRICT		U.S. REP DISTRICT		STATE SEN DISTRICT 65		STATE REP DIST. 65A		GOVERNOR LT. GOV.		SECRETARY OF STATE		STATE AUDITOR		STATE TREASURER		ATTORNEY GENERAL	
	PERSONS REGISTERED	PERSONS OFF	PERSONS VOTING	DFL	IR	DFL	IR	DFL	IR	DFL	IR	DFL	IR	DFL	IR	DFL	IR	DFL	IR	DFL	IR	DFL	IR
	7	7	7	10700102	10700201					1850101	1850201	31600101	3160201	331010104	33102003	3320201	3320201	3330101	3330201	3340103	3340202	3350103	3350202
	ASSON	OFF	REGISTERED	BRUNCE	HAROLD					MOE	MYRTLE	FRED	NORTON	PERPICH	SCHULSTAD	JOAN	DOON	JOHN	ARNE	MICHAEL	JOHN	HUBERT	LEW
	7	7	7	10700102	10700201					1850101	1850201	31600101	3160201	331010104	33102003	3320201	3320201	3330101	3330201	3340103	3340202	3350103	3350202

62 RAMSEY

St. Paul W-1 P-3	L	940	22	345	273	45	-	-	-	197	68	231	53	245	85	245	58	210	87	211	85	277	35
St. Paul W-1 P-4	L	796	36	279	222	46	-	-	-	161	59	177	49	192	75	200	44	167	70	174	54	215	40
St. Paul W-1 P-6	L	505	25	212	148	42	-	-	-	110	50	110	35	139	64	134	40	105	55	117	47	151	35
St. Paul W-1 P-8	L	846	12	354	280	46	-	-	-	187	70	220	47	257	78	265	52	220	90	237	71	281	40
St. Paul W-1 P-9	L	948	34	421	335	62	-	-	-	214	86	263	61	294	107	286	68	239	119	257	99	324	59
St. Paul W-1 P-12	L	559	21	171	121	35	-	-	-	84	47	89	43	114	50	119	27	94	54	102	40	122	34
St. Paul W-1 P-13	L	710	9	277	239	14	-	-	-	196	23	222	11	237	16	231	11	195	28	197	22	233	25
St. Paul W-1 P-14	L	546	17	170	140	14	-	-	-	108	21	132	10	142	17	139	14	110	30	113	20	138	23
St. Paul W-1 P-15	L	453	7	113	97	9	-	-	-	79	10	87	7	102	7	101	4	85	13	88	8	94	15
St. Paul W-1 P-16	L	555	30	221	163	34	-	-	-	124	38	131	33	158	46	162	29	129	46	137	34	168	27
St. Paul W-1 P-17	L	1193	46	577	419	121	-	-	-	330	133	363	130	386	152	416	106	293	211	336	157	428	104
St. Paul W-1 P-18	L	1068	44	395	323	40	-	-	-	270	44	298	34	328	37	333	31	260	65	262	48	315	50
St. Paul W-1 P-19	L	1160	38	394	313	44	-	-	-	265	59	290	46	308	56	318	36	250	86	269	57	302	62
St. Paul W-1 P-20	L	942	51	397	280	78	-	-	-	238	87	250	73	277	94	275	69	194	136	222	103	299	60
St. Paul W-1 P-22	L	957	74	426	317	85	-	-	-	270	96	296	83	308	99	311	86	224	141	249	107	312	71
St. Paul W-1 P-23	L	2720	182	1040	809	201	-	-	-	705	209	754	168	733	230	822	168	579	370	661	259	764	174
St. Paul W-2 P-5	L	133	10	59	42	12	-	-	-	37	11	31	16	37	18	42	11	25	26	34	19	47	6
COUNTY: 62 TOTALS:		15631	658	5851	4521	928	-	-	-	3575	1111	3944	899	4257	1231	4399	854	3379	1627	3666	1230	4470	860
DISTRICT: 65A TOTALS		15631	658	5851	4521	928	-	-	-	3575	1111	3944	899	4257	1231	4399	854	3379	1627	3666	1230	4470	860
% OF VOTERS			11.2	100.0	77.3	15.9	-	-	-	61.1	19.0	67.4	15.4	72.8	21.0	75.2	14.6	57.8	27.8	62.7	21.0	76.4	14.7

DISTRICT: 658

[illegible]

## 62 RAMSEY

St. Paul W-1 P-11	L	97	13	53	36	14	-	-	-	-	37	9	31	-	37	11	36	9	21	22	26	16	34	14
St. Paul W-2 P- 4	L	1666	108	769	492	233	-	-	-	-	461	192	505	-	480	244	532	184	339	365	413	276	508	196
St. Paul W-2 P- 6	L	1085	31	544	354	135	-	-	-	-	251	165	292	-	326	174	347	122	250	190	272	159	367	122
St. Paul W-2 P- 7	L	485	44	279	210	47	-	-	-	-	156	60	184	-	198	66	207	44	150	88	161	64	207	43
St. Paul W-2 P- 8	L	1114	27	460	366	63	-	-	-	-	231	120	317	-	320	116	332	75	261	120	271	104	385	49
St. Paul W-2 P-10	L	943	42	500	397	65	-	-	-	-	294	105	356	-	355	124	376	71	277	146	338	96	406	55
St. Paul W-2 P-11	L	1470	57	657	477	134	-	-	-	-	327	168	439	-	441	191	453	131	341	230	375	182	472	128
St. Paul W-2 P-12	L	1577	63	673	494	112	-	-	-	-	382	147	435	-	484	152	478	102	366	191	388	160	514	93
St. Paul W-2 P-13	L	637	23	308	148	135	-	-	-	-	100	143	124	-	132	163	142	109	86	173	104	157	152	114
St. Paul W-2 P-15	L	1189	29	665	534	88	-	-	-	-	363	170	442	-	460	171	469	115	368	201	387	161	526	89
St. Paul W-2 P-16	L	877	18	463	363	62	-	-	-	-	260	105	318	-	333	108	323	65	261	119	287	93	363	59
St. Paul W-2 P-17	L	1184	23	479	367	67	-	-	-	-	257	106	336	-	323	136	346	81	260	153	299	98	376	66
St. Paul W-2 P-18	L	884	18	318	239	40	-	-	-	-	174	51	211	-	233	64	238	35	180	74	193	53	258	33
St. Paul W-2 P-19	L	1149	30	483	341	103	-	-	-	-	250	125	318	-	315	142	338	89	252	164	290	113	351	79
St. Paul W-2 P-20	L	1017	41	525	361	129	-	-	-	-	257	158	347	-	321	169	345	114	260	198	296	153	380	102
St. Paul W-2 P-21	L	826	33	409	303	69	-	-	-	-	212	108	269	-	262	132	288	81	201	156	230	117	306	69
St. Paul W-2 P-22	L	1166	39	610	423	137	-	-	-	-	318	152	398	-	372	213	420	134	293	244	341	176	424	131

**COUNTY: 62 TOTALS:**

**DISTRICT: 65B TOTALS**

**% OF VOTERS**

## ELECTIONS

## CHAPTER 8

DISTRICT: 66A

[illegible]

St. Paul W-1 P-2	L	1299	51	720	545	113	-	-	-	-	392	-	435	85	498	185	511	115	379	220	427	173	576	91
St. Paul W-1 P-5	L	168	6	76	50	21	-	-	-	-	35	-	43	14	49	25	50	15	38	27	38	21	56	14
St. Paul W-1 P-10	L	405	7	153	130	13	-	-	-	-	97	-	110	8	117	29	120	19	90	41	103	22	129	15
St. Paul W-4 P-1	L	177	15	121	83	28	-	-	-	-	67	-	70	25	63	52	74	36	42	65	57	47	84	27
St. Paul W-5 P-1	L	1124	52	667	445	174	-	-	-	-	356	-	358	157	355	295	402	189	231	351	302	256	459	154
St. Paul W-5 P-2	L	1158	45	810	539	213	-	-	-	-	428	-	509	178	465	315	501	237	319	412	396	319	557	204
St. Paul W-5 P-4	L	725	32	377	290	61	-	-	-	-	234	-	260	51	253	110	263	75	191	133	217	101	290	60
St. Paul W-5 P-5	L	1081	57	590	420	130	-	-	-	-	363	-	384	112	345	222	380	141	260	246	317	180	426	114
St. Paul W-5 P-6	L	1659	89	742	560	120	-	-	-	-	474	-	528	113	469	251	500	153	388	246	420	196	562	116
St. Paul W-5 P-7	L	924	52	480	379	64	-	-	-	-	301	-	340	55	338	119	340	79	264	142	292	107	386	65
St. Paul W-5 P-11	L	2167	72	1413	1000	315	-	-	-	-	776	-	896	281	796	557	870	383	579	646	718	480	991	298
St. Paul W-5 P-12	L	684	37	393	283	89	-	-	-	-	251	-	261	68	244	133	272	86	208	130	225	112	291	76
St. Paul W-5 P-13	L	989	40	585	473	75	-	-	-	-	370	-	444	61	421	146	424	90	338	161	362	117	473	71
St. Paul W-5 P-14	L	1480	78	796	564	170	-	-	-	-	448	-	506	139	503	252	524	171	399	289	445	226	577	142
St. Paul W-5 P-15	L	580	27	305	216	60	-	-	-	-	163	-	192	50	206	83	207	64	150	100	162	75	222	61
St. Paul W-5 P-16	L	796	25	414	331	60	-	-	-	-	265	-	302	51	272	123	298	75	228	126	257	97	339	48
St. Paul W-5 P-17	L	627	34	295	218	46	-	-	-	-	192	-	199	46	196	77	220	44	185	72	186	68	230	43
St. Paul W-5 P-18	L	1055	34	480	381	69	-	-	-	-	303	-	336	58	340	111	350	75	288	122	325	81	378	62

**DISTRICT: 66A TOTALS**

**% OF VOTERS**

VOTES POLLED ON:  
NOVEMBER 4, 1986

DISTRICT: 66B

VOTING SYSTEM	VOTER REGISTRATION			U.S. REP DISTRICT 4		U.S. REP DISTRICT		U.S. REP DISTRICT		STATE SEN DISTRICT 66		STATE REP DIST. 66B		GOVERNOR LT. GOV.		SECRETARY OF STATE		STATE AUDITOR		STATE TREASURER		ATTORNEY GENERAL													
	PERSONS REGISTERED	PERSONS OFF	PERSONS VOTING	BRUNCE	VENTO	HAROLD	STASSEN			GENE	WALDORF	RICH	CONNOR	BOB	FEDERER	PERPICH	AND	JOHNSON	LUDWIG	SCHULSTAD	JOAN	GROWE	DOOLEY	ARNE	CARRLSON	MICHAEL	MCGRATH	JOHN	DREW	HUBERT	LEW	FREEHMAN			
	7	A	M																																
	PERSONS REGISTERED	PERSONS OFF	PERSONS VOTING	107	0	2	1	0	7	0	2	0	1	8	6	0	1	3	1	0	2	0	3	3	3	2	0	2	0	1	3	3	5	0	2

#### 62 RAMSEY

St. Paul W-5 P- 8	L	403	9	143	106	17	-	-	-	-	86	-	77	38	93	39	97	25	76	40	83	33	103	23
St. Paul W-5 P- 9	L	1765	94	888	613	215	-	-	-	-	495	-	403	409	492	364	549	237	387	396	443	311	600	221
St. Paul W-5 P-19	L	1027	48	423	337	57	-	-	-	-	277	-	263	122	284	113	316	73	237	135	260	106	338	58
St. Paul W-5 P-20	L	558	25	269	216	42	-	-	-	-	166	-	174	66	178	74	199	45	162	73	172	64	206	38
St. Paul W-5 P-21	L	1252	59	650	501	101	-	-	-	-	395	-	358	241	404	208	457	119	333	220	384	150	509	100
St. Paul W-6 P- 1	L	1459	65	964	644	249	-	-	-	-	499	-	368	514	468	442	545	281	345	498	419	383	623	270
St. Paul W-6 P- 2	L	1326	51	769	530	181	-	-	-	-	492	-	318	396	419	324	458	212	293	379	365	294	521	180
St. Paul W-6 P- 3	L	590	17	390	247	105	-	-	-	-	216	-	164	189	200	165	239	97	142	186	173	142	245	95
St. Paul W-6 P- 7	L	692	36	393	333	56	-	-	-	-	270	-	216	138	253	121	285	69	216	133	241	97	298	68
St. Paul W-6 P- 8	L	1143	60	650	507	96	-	-	-	-	433	-	349	229	394	220	440	138	339	228	374	181	487	111
St. Paul W-6 P-12	L	859	38	451	350	84	-	-	-	-	305	-	241	164	276	157	308	97	220	175	253	138	329	84
St. Paul W-6 P-14	L	800	26	337	257	50	-	-	-	-	221	-	219	86	234	80	247	49	198	81	215	61	258	42
St. Paul W-6 P-15	L	649	19	263	192	55	-	-	-	-	166	-	151	85	165	85	178	57	135	95	163	64	192	49
St. Paul W-6 P-16	L	1053	56	511	413	54	-	-	-	-	384	-	327	141	355	130	362	83	313	116	334	94	405	69
St. Paul W-7 P- 3	L	831	29	346	294	31	-	-	-	-	221	-	217	96	259	58	261	44	214	71	236	45	274	39
COUNTY: 62 TOTALS:		14407	632	7447	5540	1393	-	-	-	-	4626	-	3845	2914	4474	2580	4941	1626	3610	2826	4115	2163	5388	1447
DISTRICT: 66B TOTALS		14407	632	7447	5540	1393	-	-	-	-	4626	-	3845	2914	4474	2580	4941	1626	3610	2826	4115	2163	5388	1447
% OF VOTERS			8.5	100.0	74.4	18.7	-	-	-	-	82.1	-	51.6	39.1	60.1	34.6	66.3	21.8	48.5	37.9	55.3	29.0	72.4	19.4



DISTRICT: 67A

VOTING SYSTEM	VOTER REGISTRATION				U.S. REP DISTRICT 4		U.S. REP DISTRICT		U.S. REP DISTRICT		STATE SEN DISTRICT 67		STATE REP DIST. 67A		GOVERNOR LT. GOV.		SECRETARY OF STATE		STATE AUDITOR		STATE TREASURER		ATTORNEY GENERAL			
	PERSONS REGISTERED	PERSONS REGISTERED ON DAY	TOTAL ELECTION DAY	PERSONS VOTING	BRUCE	HAROLD	STASSEN	VENUTO	DFL	IR	DFL	IR	DFL	IR	DFL	IR	PERPICHSON	JOHNSON	JOHN	DOOLEY	ARNE	CARLSON	JOHN	DREW	HUBERT	LEW
L	1025	35	571	432	105	-	-	-	-	-	-	360	116	370	128	325	223	360	151	257	240	298	190	397	129	
L	1316	31	832	645	136	-	-	-	-	-	-	548	117	590	135	562	239	596	136	429	283	486	193	646	117	
L	772	18	493	380	80	-	-	-	-	-	-	331	87	362	97	323	154	351	94	248	188	304	123	382	77	
L	1581	55	786	605	123	-	-	-	-	-	-	509	119	550	135	502	246	566	98	387	283	451	195	595	113	
L	1353	32	809	625	147	-	-	-	-	-	-	530	147	556	172	495	288	559	161	383	325	446	231	592	152	
L	1434	30	849	645	140	-	-	-	-	-	-	545	155	595	168	525	291	598	163	418	313	495	235	645	149	
L	824	20	533	421	81	-	-	-	-	-	-	375	74	395	78	338	178	382	106	270	199	317	140	403	93	
L	926	39	382	300	62	-	-	-	-	-	-	270	60	268	65	251	109	282	69	222	114	237	94	290	67	
L	923	36	308	229	55	-	-	-	-	-	-	195	55	210	51	203	95	210	64	160	100	174	87	219	58	
L	1426	45	674	537	102	-	-	-	-	-	-	490	102	517	96	439	212	505	122	382	228	451	150	537	101	
L	978	42	534	416	78	-	-	-	-	-	-	349	91	364	96	336	176	371	112	292	178	328	138	408	101	
L	759	20	361	277	53	-	-	-	-	-	-	236	48	237	59	235	109	243	61	185	112	213	84	278	50	
L	1459	50	804	638	125	-	-	-	-	-	-	548	126	587	131	527	240	551	164	443	265	491	206	614	132	
L	559	25	251	187	55	-	-	-	-	-	-	163	55	155	59	170	77	167	54	131	94	149	65	193	43	
L	622	20	302	239	47	-	-	-	-	-	-	215	46	205	47	188	103	217	56	159	109	183	85	235	54	
	15957	498	8489	6576	1389	-	-	-	-	-	-	5664	1398	5961	1517	5419	2740	5958	1611	4366	3031	5023	2216	6434	1436	
	15957	498	8489	6576	1389	-	-	-	-	-	-	5664	1398	5961	1517	5419	2740	5958	1611	4366	3031	5023	2216	6434	1436	
		5.9	100.0	77.5	16.4							66.7	16.5	70.2	17.9	63.8	32.3	70.2	19.0	35.7	35.7	59.2	26.1	75.8	16.9	

**DISTRICT: 67B**[illegible]

St. Paul W-7 P- 5	.....	L	2042	72	1006	739	160	-	-	-	-	717	137	606	271	634	308	728	175	515	354	591	255	776	146
St. Paul W-7 P- 7	.....	L	1068	31	651	503	91	-	-	-	-	433	106	360	207	422	205	453	133	304	261	374	177	496	107
St. Paul W-7 P- 8	.....	L	1275	56	727	546	118	-	-	-	-	483	132	398	253	437	253	490	161	321	303	396	212	542	127
St. Paul W-7 P- 9	.....	L	1114	49	677	502	123	-	-	-	-	444	126	345	256	413	230	452	153	314	179	365	198	515	111
St. Paul W-7 P-10	.....	L	1500	92	727	500	178	-	-	-	-	455	195	344	318	401	306	485	214	301	357	357	293	497	188
St. Paul W-7 P-11	.....	L	1364	60	605	474	75	-	-	-	-	429	82	399	135	404	173	436	109	319	200	361	138	461	90
St. Paul W-7 P-13	.....	L	1002	36	592	455	85	-	-	-	-	398	83	354	164	379	183	400	106	297	193	344	136	444	91
St. Paul W-7 P-14	.....	L	930	51	475	366	82	-	-	-	-	319	80	289	141	293	160	325	101	241	173	272	127	355	81
St. Paul W-7 P-15	.....	L	1121	43	628	437	131	-	-	-	-	400	126	303	262	372	222	417	155	279	263	324	215	461	121
St. Paul W-7 P-16	.....	L	1661	95	814	591	166	-	-	-	-	513	175	423	299	485	299	540	185	388	332	442	253	575	166
St. Paul W-7 P-17	.....	L	2018	153	1126	703	311	-	-	-	-	620	355	456	540	566	517	674	334	406	589	494	469	732	312
St. Paul W-7 P-18	.....	L	1280	62	607	382	192	-	-	-	-	328	211	248	312	286	302	331	231	232	326	261	275	375	182

DISTRICT: 67B TOTALS	16375	800	8635	6198	1712	.	.	.	.	5539	1808	4525	3158	5092	3158	5711	2057	3917	3530	4581	2748	6229	1722
% OF VOTERS		9.3	100.0	71.8	19.8	-	-	-	-	64.1	20.9	52.4	36.6	59.0	36.6	66.1	23.8	45.4	40.9	53.1	31.8	72.1	19.9

# INDEX

Ackerson, David E. ....	220	Blue Earth county .....	232
Act Authorizing a State Government .....	24	Boards, state .....	
Act to Establish the Territorial Government .....		Abstracters .....	195
of Minnesota .....	21	Accountancy .....	195
Adkins, Betty .....	83	Aging .....	199
Adzick, George R. ....	217	Animal health .....	194
Agencies, state .....		Architecture .....	194
Housing finance .....	198	Arts .....	194
Minnesota pollution control .....	191	Assessors .....	194
State planning .....	191	Barber examiners .....	194
Agerter, Lawrence E. ....	216	Capitol area .....	196
Agricultural society .....	192	Charitable gambling .....	196
Ahles, Richard J. ....	221	Chiropractic examiners .....	196
Aitkin county .....	229	Community colleges .....	202
Albertson, Howard R. ....	224	Dentistry .....	195
Albrecht, H. Peter .....	217	Designer selection .....	197
Alexander, Joseph N. ....	185	Education .....	197
Alexander, Pamela Gayle .....	217	Electricity .....	197
Amдахl, Douglas K. ....	208	Environmental education .....	197
Amendments, constitutional .....	38	Environmental quality .....	197
Andersen, C. Elmer .....	2	Ethical practices .....	198
Anderson, Bob .....	71	Higher education coordinating .....	199
Anderson, Don .....	73	Investment .....	164
Anderson, Glen H. ....	81	Iron range resources and rehabilitation .....	191
Anderson, P. Hunter. ....	224	Job skills .....	200
Anderson, Russell A. ....	223	Judicial standards .....	225
Anderson, Wendell R. ....	3	Land exchange .....	167
Anoka county .....	229	Lawyers professional responsibility .....	225
Appeals court .....	210	Medical examiners .....	199
Archabal, Nina M. ....	192	Medical services review .....	199
Armstrong, Thomas G. ....	224	Municipal .....	290
Arthur, Lindsay G. ....	217	Nursing .....	195
Ashton, Sister Mary Madonna .....	182	Nursing home administrators examiners .....	195
Askew, Stephen J. ....	224	Occupational safety and health .....	201
Atkins, Eugene .....	213	Optometry .....	195
Attorney general .....	165	Peace officer standards and training .....	195
Attorney, United States .....	310	Pharmacy .....	201
Auditor, state .....	159	Podiatry .....	201
Authorities, state .....		Private detectives and protective agents .....	196
Energy and economic development .....	199	Psychology .....	196
Export finance .....	198	Public defense .....	226
Higher education facilities .....	198	Public employment relations .....	201
Baland, Timothy J. ....	221	State university .....	203
Ballard, Paul L. ....	221	Teaching .....	196
Barnes, Charles T. ....	220	Trade center .....	200
Battaglia, David P. ....	67	Transportation .....	205
Bauerly, Jerry J. ....	79	Veterinary medicine .....	205
Beard, Patrick W. ....	117	Vocational technical education .....	203
Bearse, Edward W. ....	224	Waste management .....	205
Becker county .....	230	Workers' compensation assigned risk .....	200
Beckman, Tracy .....	90	Zoological .....	206
Begich, Joseph R. ....	67	Water resources .....	206
Belanger, William V. Jr. ....	102	Bodger, Richard A. ....	222
Beltrami county .....	231	Boe, Elliott O. ....	221
Bemidji State University .....	204	Bohn, Ray .....	184
Bennett, Tony .....	114	Boland, Bernard E. ....	221
Benson, Duane .....	93	Boo, Ben .....	69
Benton county .....	231	Borene, Bernard E. ....	216
Berg, Charles A. ....	72	Borg, John W. ....	217
Berglin, Linda .....	121	Boschwitz, Rudy .....	302
Bernhagen, John J. ....	82	Bouschor, David S. ....	220
Bertram, Jeff .....	77	Bowen, Robert E. ....	217
Bertram, Joe Sr. ....	77	Boylan, Arthur J. ....	222
Big Stone county .....	232	Brandl, John E. ....	123
Bird, state .....	12	Brataas, Nancy .....	94
Bishop, David T. ....	94	Brennan, E. Thomas .....	215
Bjornson, Kristjan Valdimar (Val) .....	170	Breunig, Robert J. ....	213
Blatz, Kathleen Ann .....	102	Brown county .....	233

# INDEX

Brown, Chuck	72	Court, district	213
Buchanan, Allan D.	222	Court, supreme	208
Bull, Kenneth W.	213	Court, U.S. appeals	310
Burger, John	104	Court, U.S. district	310
Burke, Kevin S.	218	Court, U.S. supreme	310
Butler, Thomas R.	216	Court, workers' compensation	206
Campbell, Robert V.	220	Coyne, M. Jeanne	210
Carey, Thomas H.	218	Crippen, Gary L.	211
Carlson, Arne H.	159	Crow Wing county	238
Carlson, Douglas W.	75	Dahl, Gregory	111
Carlson, Lyndon R.	107	Dakota county	238
Carlton county	233	Daly, John J.	213
Carothers, Robert	203	Danforth, Robert B.	224
Carruthers, Phil	108	Dauner, Marvin	70
Carver county	234	Davis, C. R. (Chuck)	79
Cashman, Charles E.	216	Davis, Michael James	218
Cass county	234	Davison, Keith C.	222
Cass, John Edward	224	DeBleck, Norman R.	88
Challeen, Dennis A.	216	DeCramer, Gary	88
Charters and laws	17	DeLuca, Jack H.	191
Chippewa county	235	Dempsey, Terry	84
Chisago county	235	Departments, state	
Chmielewski, Florian	75	Administration	176
Christensen, David E.	220	Agriculture	176
Christensen, William B.	218	Commerce	177
Christopherson, Bruce W.	222	Corrections	177
Cities	273	Education	178
Clark, Karen	121	Employee relations	179
Clausnitzer, Dale	109	Energy and economic development	180
Clay county	236	Finance	180
Clearwater county	236	Health	181
Clifford, James R.	224	Human rights	182
Cohen, Richard J.	125	Human services	182
Collins, Lawrence T.	216	Jobs and training	183
Collins, Terrance P.	222	Labor and industry	184
Commissions, state		Military affairs	185
Armory building	194	Natural resources	185
Great Lakes	198	Public safety	186
Minnesota-Wisconsin boundary area	200	Public service	187
Mississippi river parkway	200	Revenue	188
Public utilities	202	Transportation	189
Racing	200	Veterans affairs	190
Regional development	228	Dicklich, Ron	66
Sentencing guidelines	200	Diessner, A. W. "Bill"	117
States education	197	Dille, Roland	204
Congress, Minnesotans in since statehood	305	Dille, Steve	82
Congressional districts	300	District court	213
Connolly, John Stevens	215	District court map	214
Constitution, amendments	38	District court, United States	310
Constitution, Minnesota	27	Dodge county	239
Constitution, United States	45	Dorn, John	85
Constitutional convention	25	Douglas county	239
Constitutional officers	149	Douglas, Bruce R.	224
Cook county	237	Doyscher, David E.	224
Cooper, Roger	82	Drink, state	12
Correctional institutions	178	Dubow, Mitchell A.	220
Cottonwood county	237	Duffy, David Michael	218
Councils, state		Durda, Chester	218
Black Minnesotans	197	Durenberger, Dave	302
County attorneys	273	Election returns	313
Executive	164	Enabling Act	24
Governor's residence	198	Executive branch, constitutional officers	149
Indian affairs	198	Executive branch, departments	
Merit system	199	and agencies	175
Physical therapy	201	Executive council	164
Quality education	197	Executive officers since statehood	167
Spanish speaking affairs	202	Faribault county	240
Water supply and wastewater operators	206	Faricy, Roland J.	215
Counties	229	Farnberg, Wayne R.	220
Court, appeals	210	Farrell, Eugene J.	218

Fillmore county	240	Hennepin county	243
Fish, state	12	Himle, John	102
Fitzgerald, John M.	213	Historic sites	192
Fitzgerald, Patrick W.	218	Historical society	191
Fitzpatrick, Kenneth J.	215	Hoey, George H.	213
Flag, state	11	Hoffman, Paul	222
Fleming, William J.	215	Holtan, Harvey A.	220
Flinn, Charles A. Jr.	215	Holter, Terrance C.	223
Flora, Paul E.	221	Horticultural society	192
Flower, state	11	House majority leader	58
Flynn, Jeffrey L.	220	House minority leader	58
Foley, Daniel F.	211	Houston county	243
Forsberg, Thomas G.	211	Howe, Thomas R.	213
Forsythe, Mary	103	Hubbard county	243
Forsythe, Robert A.	218	Hughes, Jerome M.	115
Frank, Don	112	Hugoson, Gene	90
Frank, Donovan W.	221	Humphrey, Hubert H. III	165
Frederick, Marcel "Sal"	85	Huspeni, Doris Ohlsen	211
Frederick, Mel	91	Isanti county	244
Frederickson, David J.	81	Itasca county	244
Frederickson, Dennis	84	Jackson county	245
Freeborn county	241	Jacobs, Joel	110
Freeman, Michael O.	101	Jaros, Mike	68
Frenzel, Bill	303	Jefferson, Richard H.	118
Frerichs, Don L.	93	Jennings, Loren G.	80
Gaarenstroom, Conrad	220	Jensen, Bob	97
Gallagher, Lawrence T.	216	Johnson, Alice	112
Gardebring, Sandra S.	183	Johnson, Bob	65
Garity, James E.	221	Johnson, Charles C.	220
Gearin, Kathleen R.	215	Johnson, Dean Elton	76
Gemstone, state	11	Johnson, Douglas J. "Doug"	67
General election returns	340	Johnson, Kim Robert	225
Gibbs, James D.	224	Johnson, Margaret Shaw	216
Gill, Kenneth Jack	218	Johnson, Marlene	153
Gillaspy, R. Thomas	10	Johnson, Virgil J.	95
Gillett, Lowell (Ted) R.	204	Johnson, William Andrew	216
Godfrey, Otis H. Jr.	215	Johnston, James H.	218
Goggins, Robert J.	213	Jones, Phyllis Gene	255
Gomez-Edwards, Isabel	218	Jorgenson, Larry G.	223
Goodhue county	241	Jude, Tad	109
Gorman, Thomas E.	213	Judiciary	208
Governor	150	Kahn, Phyllis	119
Governor, votes for since 1857	171	Kalar, William E.	223
Governors, former	2	Kalina, Gerald W.	213
Governors, portraits	7	Kalis, Henry J.	90
Graff, Robert S.	223	Kalitowski, Thomas J.	191
Grain, state	12	Kammeyer, Daniel M.	225
Grant county	243	Kanabec county	245
Gray, Donald A.	221	Kandiyohi county	246
Greenfield, Lee	122	Kanning, Philip Thomas	213
Gregg, William J.	190	Kautz, Robert E.	223
Gross, Donald E.	215	Kawamura, Lani	191
Growe, Joan Anderson	156	Keller, Kenneth H.	193
Gruenes, Dave	78	Kelley, Glenn E.	210
Gunderson, J. B.	224	Kelly, Randy C.	128
Gustafson, Jim	69	Kelly, Richard L.	220
Gutknecht, Gil	94	Kelso, Becky	97
Haas, Michael J.	223	Kiedrowski, Peter J. (Jay)	181
Hale, Sandra J.	176	Kimball, Paul Jr.	216
Harrelson, George I.	220	King, Reatha Clark	204
Harren, J.A.	223	Kinkel, Anthony G. (Tony)	65
Hart, Daniel R.	218	Kittson county	246
Harten, James C.	220	Klaphake, Roger M.	222
Hartle, Dean P.	91	Klas, Mary Louis (May)	215
Hatch, Michael A.	177	Kludt, Kenneth J. (Ken)	70
Haukoos, Bob	92	Kludt, Milton A.	223
Hayden, Elizabeth A.	222	Knaak, Fritz	114
Heap, Jim	106	Knickerbocker, Jerry	104
Hedlund, Deborah	218	Knoll, Franklin J.	218
Hemstad, Peter N.	223	Knuth, Daniel J.	113

# INDEX

Knutson, Howard A. ....	99	Mehrkens, Lyle G. ....	87
Koochiching county ....	247	Members, house of representatives ....	60
Kostohryz, Richard J. ....	115	Menke, Richard J. ....	214
Kraft, Keith ....	223	Merriam, Gene ....	110
Krieger, Harold G. ....	217	Metropolitan council ....	228
Kroening, Carl W. ....	118	Metropolitan State University ....	204
Krueger, Rick ....	73	Metzen, James P. ....	100
Lac qui Parle county ....	247	Metzen, Leslie Mary ....	214
Lacy, Thomas R. ....	213	Miera, Albert O. ....	215
Laidig, Gary W. ....	116	Milbert, Bob ....	100
Lake county ....	248	Mille Lacs county ....	253
Lake of the Woods county ....	248	Miller, Howard ....	81
Lange, LaJune Thomas ....	218	Minenko, Eugene ....	219
Lange, Steven Z. ....	218	Minne, Lona ....	66
Langseth, Keith L. ....	70	Mitchell, Jack A. ....	214
Lansing, Harriet ....	211	Moe, Donald M. ....	126
Lantry, Marilyn M. ....	128	Moe, Roger D. ....	63
Larsen, Ernest ....	111	Montgomery, Ann D. ....	219
Larson, Cal ....	71	Montgomery, Terry ....	150
Larson, Gary ....	218	Moorhead State University ....	204
Lasley, Harold ....	80	Mork, James L. ....	217
Le Sueur county ....	249	Morrison county ....	253
Lebedoff, Jonathan ....	218	Morrison, Connie ....	99
Legislature, Minnesota ....	56	Morrow, James A. ....	225
Leslie, David R. ....	212	Morse, Ancy L. ....	217
Lessard, Robert B. ....	64	Morse, Steven ....	95
LeVander, Harold ....	3	Mower county ....	254
Levine, Leonard W. ....	189	Munger, Willard ....	68
Levy, Roberta K. ....	219	Murphy, Mary ....	69
Lieder, Bernard (Bernie) ....	63	Murphy, Thomas Martin ....	214
Lieutenant governor ....	153	Murray county ....	254
Lincoln county ....	249	Mushroom, state ....	12
Lindberg, Peter J. ....	219	Nelson, Clair L. ....	72
Lindstrom, John C. ....	222	Nelson, Darby ....	110
Litman, Jack J. ....	221	Nelson, Harlan L. ....	222
Litynski, Warren E. ....	220	Nelson, Ken ....	123
Long, Dee ....	120	Neuenschwander, Bob ....	64
Lorette, Willard P. ....	222	Neville, Cara Lee T. ....	219
Luther, William P. ....	108	Nichols, Jim ....	176
Lynch, James M. ....	215	Nicollet county ....	255
Lyon county ....	250	Nierengarten, Roger J. ....	212
Maas, Kenneth J. ....	225	Nierengarten, Wm. J. ....	217
Mahnomen county ....	251	Nobles county ....	255
Manahan, John M. ....	162	Nord, Beryl A. ....	219
Mankato State University ....	204	Norman county ....	256
Mansur, Martin ....	213	Northwest Ordinance of 1787 ....	17
Map, district court ....	214	Norton, Fred C. ....	126
Maps, congressional district ....	300	Novak, Steven G. ....	113
Markert, Allan R. ....	215	Oberstar, James L. ....	305
Marrinan, Margaret M. ....	215	O'Connor, Richard M. ....	127
Marsden, David E. ....	215	Odland, O. Harold ....	219
Marsh, Marcus M. ....	78	Ogren, Paul Anders ....	75
Marshall county ....	251	Oleisky, Allen ....	219
Marshall, George A. ....	220	Olmsted county ....	256
Martin county ....	252	Olsen, Sally ....	105
Martin, Gerald C. ....	221	Olson, Edgar ....	63
Marty, John J. ....	124	Olson, Gen ....	104
Mason, James D. ....	220	Olson, Katy ....	89
Maxwell, Stephen L. ....	215	Olson, Lynn Cloonan ....	225
McCarr, Henry W. ....	219	Olson, O. Russell ....	217
McDonald, Brendan ....	204	Omman, Bernie Jr. ....	77
McDonald, Kenneth J. ....	96	Ombudsman ....	201
McEachern, Bob ....	83	Onnen, Tony ....	83
McGrath, Michael A. ....	162	Orenstein, Howard ....	125
McKasy, Bert J. ....	100	Orey, Dolores C. ....	219
McLaughlin, Peter ....	121	Organic Act of 1849 ....	18
McLeod county ....	250	Osthoff, C. Thomas ....	127
McPherson, Harriet ....	116	Oswald, John T. ....	221
McQuaid, Phyllis ....	105	Otis, Todd H. ....	120
Meeker county ....	252	Otter Tail county ....	257

Ozment, Dennis	98	Roseau county	263
Pappas, Sandra L.	126	Rosenbloom, Noah S.	220
Parker, Edward James	212	Rothchild, Nina	179
Pauly, Sidney	103	Roue, John M.	223
Pavlak, Raymond	214	Ruble, Steven P.	222
Pelowski, Gene Jr.	95	Rukavina, Tom	66
Pennington county	257	Ryan, Robert J.	223
Penny, Tim	302	Sabo, Martin Olav	304
Perpich, Rudy	150	Saetre, Homer A.	222
Perpich, Tony	187	Saetre, Warren A.	224
Petersen, George O.	215	Salland, Joseph E.	216
Peterson, Donna C.	122	Samargia, Joe	183
Peterson, Jerome	79	Samuelson, Donald B.	74
Peterson, Melvin J.	219	Sandvik, Kenneth A.	221
Peterson, Randolph W.	80	Sarna, John J.	119
Pheler, James C.	78	Sawyer, Sewell A.	217
Pierce, Delila F.	219	Schafer, Gary	96
Pine county	258	Scheid, Linda	108
Piper, Pat	92	Scherkenbach, Joseph R.	221
Pipestone county	258	Schiefelbein, Robert G.	219
Plunkett, J. Jerome	216	Schindler, J. W.	220
Plunkett, Roger S.	217	Schmidt, John C.	215
Pogemiller, Lawrence J.	119	Schmitz, Robert J.	97
Polk county	259	Schoenfeld, Jerry	91
Pope county	259	School districts	290
Popovich, Peter S.	210	Schreiber, Bill	109
Poppenhagen, Dennis	71	Schroeder, Thomas P.	222
Population	10	Schultz, Harold W.	216
Poritsky, Bertrand	216	Schumacher, Robert H.	219
Porter, Charles A. Jr.	219	Scott county	264
Posten, William S.	219	Scott, George M.	208
Preece, James E.	223	Seaberg, Arthur W.	99
President, United States	308	Seal, state	11
Preska, Margaret R.	204	Secretary of state	153
Price, Len	117	Sedgwick, Susanne C.	212
Primary election returns	316	Segal, Gloria M.	105
Public defender	226	Segell, Hyam	216
Pung, Orville B.	178	Seitz, Dennis J.	221
Purfeerst, Clarence M.	86	Senate majority leader	56
Quie, Albert H.	4	Senate minority leader	56
Quinn, Joe	111	Senate, members	60
Quist, Allen	84	Senate, president	57
Ramsey county	260	Senator, United States	302
Ramstad, Jim	106	Shanahan, Donald E.	224
Randall, R.A. (Jim)	212	Shaver, Craig	106
Randall, Ruth E.	179	Sherburne county	264
Reagan, Ronald	308	Shumaker, Gordon W. Jr.	216
Red Lake county	260	Sibley county	265
Redalen, Elton R.	93	Sibley House	193
Reding, Leo. J.	92	Sieben, James G.	185
Redwood county	261	Sikorski, Gerry	304
Regional development commissions	228	Simoneau, Wayne	112
Reichgott, Ember D.	107	Simonett, John E.	208
Remund, James W.	220	Skoglund, Wesley J. "Wes"	122
Renneke, Earl W.	96	Stattengren, Linn	225
Renville county	261	Smith, Joanne M.	216
Representative, United States	302	Snyder, Clement H.	217
Residential facilities	183	Sokolowski, Spencer	225
Rest, Ann H.	107	Solberg, Loren A.	64
Reuther, Bruce N.	222	Solon, Sam G.	68
Rice county	262	Sommerville, John J.	220
Rice, James I.	118	Southwest State University	205
Richter, Don	73	Sparby, Wally	62
Ring, Gerard W.	217	Speaker, house of representatives	57
Riveness, Phillip J.	101	Spear, Allan H.	120
Rock county	262	Special elections	314
Rodosovich, Peter George	86	Speer, David	180
Rogers, James D.	219	Spellacy, John A.	224
Roith, Michael Joseph	225	Spooner, William J.	224
Rose, John T.	124	St. Cloud State University	204

# INDEX

St. Louis county	263	Vanasek, Robert E.	86
Staflsholt, Jon	223	Vellenga, Kathleen Osborne	125
Stangeland, Arlan	304	Venne, Donald J.	225
Stanis, Brad	114	Vento, Bruce F.	303
Stark, Thomas	205	Vickerman, Jim	89
Stassen, Harold	2	Voss, Elaine V.	156
State auditor	159	Voss, Gordon O.	113
State flag	11	Votes, for governor since 1857	171
State governments	310	Votes, for president since 1860	308
State treasurer	162	Votes, special elections	314
State universities	204	Votes, 1986 general	340
Stearns county	265	Votes, 1986 primary	316
Steele county	266	Wabasha county	268
Steensma, Andy	88	Wadena county	269
Stevens county	266	Wagenius, Jean	123
Storm, Donald A.	103	Wahl, Rosalie E.	208
Stumpf, LeRoy	62	Waldorf, Gene	127
Sturtz, William R.	217	Walker, William E.	222
Supreme court	208	Waltman, Bob	87
Supreme court, Minnesotans	312	Ward, Marquis L.	223
Supreme Court, United States	310	Waseca county	269
Sviggum, Steve	87	Washington county	270
Swenson, Douglas G.	116	Watsonwan county	270
Swift county	267	Weber, Dennis H.	217
Symbols, state	11	Weber, Vin	303
Tax Court	205	Weddel, Frederick R.	224
Taylor, Glen A.	85	Wegscheid, Darill	98
Teigum, David R.	220	Weis, Rainer L.	222
Thiede, Paul M.	74	Welle, Alan W.	76
Thorup, Stanley N.	225	Wenzel, Stephen G.	74
Thuet, William F.	215	Weyrens, John J.	223
Tjornhom, Chris	101	Wilkin county	271
Todd county	267	Willet, Gerald L.	65
Tomljanovich, Esther Moellering	225	Wilson, Galen C.	221
Tompkins, Eileen	98	Winona county	271
Townships	290	Winona State University	205
Traverse county	268	Winter, Ted	89
Treadway, Douglas	205	Wolf, Dale A.	221
Treasurer, state	162	Wolf, Gerald	217
Tree, state	11	Wozniak, Daniel Donald (D.D.)	213
Trimble, Steve	128	Wright county	272
Triplett, Thomas J.	188	Wyant, Clinton W.	224
Tschida, Paul J.	186	Wynia, Ann	124
Tunheim, Jim	62	Yellow Medicine county	272
Tunheim, John	165	Yetka, Lawrence R.	208
University of Minnesota	193	Yost, LeRoy W.	215
Uphus, Sylvester B.	76	Young, Michael A.	215
Valen, John E.	222	Zeug, James E.	223
Valento, Don	115	Zimmerman, Miles	220