


LEGISLATIVE REFERENCE LIBRARY



3 0307 00009 0509

13 - 0556



The Minnesota Legislative Manual 1983-1984

Compiled by

JOAN ANDERSON GROWE

Secretary of State

Published by

THE STATE OF MINNESOTA

at Saint Paul



STATE OF MINNESOTA
Secretary of State
SAINT PAUL 55155

JOAN ANDERSON GROWE
SECRETARY OF STATE

June 1, 1983

To the people of Minnesota:

It is my privilege to present a new edition of the Minnesota Legislative Manual to the citizens of the state and to extend appreciation to the many people who contributed to its publication. As in previous editions, this manual includes information about the officials elected by Minnesota voters and the branches of government administered on behalf of the voters.

Every two years the secretary of state compiles and publishes the Minnesota Legislative Manual as a reference and guide to Minnesota government. Continued publication of the manual has made available an invaluable and ongoing historic record.

In the 125 years since statehood, Minnesota has changed and developed in ways that were only dreamed of by those citizens who took the first steps toward making Minnesota the 32nd state. What has not changed is the commitment of Minnesotans to work together for the good of our state and to actively participate in its government. Minnesotans take pride in our state. We are inspired by its past. We seek to be well informed so that we can guide its present policies and shape its future.

To all those Minnesotans whose participation has contributed to the good of our state, I dedicate this edition of the Minnesota Legislative Manual.

A handwritten signature in cursive script that reads "Joan Anderson Grove".

Joan Anderson Grove
Secretary of State

CONTENTS

Chapter 1	Minnesota — the North Star State	1
	Minnesota in the Eighties:	
	Minnesota Horizons 1983	2
	Minnesota's Changing Population	6
	Minnesota in Profile	7
	Minnesota Symbols	7
	A Minnesota Chronicle	8
	Fundamental Charters and Laws	14
	Minnesota Constitution	28
	Amendments Proposed to the Minnesota Constitution	40
	United States Constitution	47
Chapter 2	Legislative Branch	57
	The Minnesota Legislature	58
	Members of the Senate	62
	Members of the House of Representatives	62
	Biographies of Legislators	64
	Enactment of Legislation	131
	Legislative Standing Committees	133
	Officers of the Senate	138
	Officers of the House of Representatives	139
	Legislative Commissions	141
	Legislative-related Functions	144
	Legislative District Maps	148
Chapter 3	Executive Branch: Constitutional Officers	161
	Constitutional Officers	161
	Governor	162
	Lieutenant Governor	165
	Secretary of State	168
	State Auditor	171
	State Treasurer	174
	Attorney General	177
	Executive Agencies	179
	Executive Officers Since Statehood	180
	Minnesota Vote for Governor Since 1857	183
Chapter 4	Executive Branch: Departments and Agencies	187
	State Departments	188
	Independent Agencies	203
	Boards, Commissions and Other Bodies	206
Chapter 5	Judicial Branch	
	Judiciary in Minnesota	222
	Supreme Court	222
	District Court	226
	County Court	233
	Municipal Court	233
	Administrative Agencies	236

Chapter 6	Local Administration	237
	Regional Development Commissions	238
	Metropolitan Council	238
	Counties in Minnesota	238
	Cities in Minnesota	268
	Townships in Minnesota	285
	School Districts in Minnesota	285
Chapter 7	Federal and States' Government	293
	Minnesota Congressional Districts	294
	Minnesota Senators	296
	Minnesota Representatives	296
	Minnesotans in Congress since Statehood	299
	Minnesota Vote for President since 1860	302
	United States Government	305
	State Legislatures	306
Chapter 8	Elections	307
	Special Elections	308
	Primary Election Returns 1982	311
	General Election Returns 1982	338

photos in this manual by permission of the sources listed, all rights reserved

information compiled January 1-May 15, 1983

published by: Election Division, Office of the Secretary of State

printed by: North Central Publishing Company, St. Paul

MINNESOTA: THE NORTH STAR STATE

Minnesota in the Eighties:

Minnesota Horizons 1983	2
Minnesota's Changing Population	6
Minnesota in Profile	7
Minnesota Symbols	7
A Minnesota Chronicle	8
Fundamental Charters and Laws	14
Minnesota Constitution	28
Amendments Proposed to the Minnesota Constitution	40
United States Constitution	47



Mark M. Nelson photo

Fundamental laws and charters have served as a framework for basic freedoms and responsibilities in the one hundred and twenty-five years of Minnesota statehood. Photo: Quadriga, Minnesota State Capitol, St. Paul.

MINNESOTA IN THE EIGHTIES: MINNESOTA HORIZONS 1983

The Minnesota legislature set aside three days at the beginning of the 1983 session to consider the fundamental implications of the problems to be faced in the 1980s. Patterned after a similar session held in 1975, MINNESOTA HORIZONS 1983 was designed to take a fresh look at Minnesota's economy in order to sort out those factors most responsive to state initiatives. This article includes brief excerpts from the presentations which provided legislators with facts and opinions on a wide range of issues of concern to Minnesotans as the state faces the challenges of the eighties.

THE U.S. ECONOMIC OUTLOOK AND MINNESOTA.

Walter W. Heller, Regents' Professor of Economics, University of Minnesota.

"... it's no longer news that Minnesota is not shielded or sheltered from national recessions. And what's worse, we will probably lag the national recovery: our farm economy, like the nation's, simply can't generate a quick comeback in the face of huge grain surpluses, high debt, and high costs of production. The Iron Range is caught in the grip of domestic recession, tough international competition in steel and autos, and high energy costs — no overnight relief is in sight. . . . And many of our manufacturers — heavy industry in particular — will be lagging the nation's recovery as investment lags. True, recovery will help, and strong recovery would help more — but realism says that Minnesota will come into its own later, not earlier, in the recovery."

THE MINNESOTA ECONOMY: A HISTORICAL PERSPECTIVE AND THE OUTLOOK.



E. Gerald Corrigan, President, Federal Reserve Bank of Minneapolis.

"... as we consider the tough and politically charged questions of tax structure and spending program allocations, it must be recognized that the once perceived trade-offs between so-called "social programs" and "business programs" are increasingly illusory. . . . Surely governments can and must provide a basic level of services and there can and should be dialogue and debate as to what constitutes that basic level. So too, the answers to that debate will differ from time to time and from place to place. However, in the final analysis, the way we tax and the way we spend must blend together to contribute to an environment that is conducive to economic growth and commercial vitality. Indeed, only in a setting of commercial vitality can we reasonably expect to provide the income growth and the tax base which will permit us to meet the



Mark M. Nelson photo

Legislators listen to presentations about the future of the state at MINNESOTA HORIZONS 1983.



Mark M. Nelson photo

Left: Jan Smaby and Earl Craig, Jr. make a joint presentation about human services in Minnesota. Right: Senator Don Moe presides at MINNESOTA HORIZONS 1983.

social and environmental goals that have always been so closely associated with the legacy of the state of Minnesota."

PUBLIC POLICY AND MINNESOTA'S ECONOMY: A HISTORICAL VIEW.

Russell W. Fridley, Director, Minnesota Historical Society.

"In looking back over this span of more than a century, it strikes me that the outstanding characteristic of such [Minnesota public] policies [impacting the state economy] has been flexibility — the will to adapt to changing forces and circumstances. The state's public policy toward natural resources, agriculture, transportation, banking — and the list might be expanded — was at the outset one of passive encouragement. It moved in the late years of the 19th century to a role of restraint and regulation. Perhaps it is fair to say that public policy then begins to shift from reaction to action — from merely reacting to problems to attempting to change or ameliorate economic conditions. It seems to me that we are still witnessing a blend of those two public attitudes."

DEMOGRAPHIC TRENDS: 1970-1990.

R. Thomas Gillaspy, State Demographer.

"The 1980s will see a continued decline in enrollments in secondary schools while primary school enrollments will begin to increase. Maintaining quality education, teaching staffs and school buildings is always a difficult task. But in this era of sharp increases in enrollments, followed by sharp declines, followed by sharp increases, and so on, maintaining quality education becomes even more difficult. Preparing for and adjusting to such changes must remain a priority both for the state and for individual school districts."

SOCIAL AND ECONOMIC IMPACTS OF DEMOGRAPHIC TRENDS.

Hazel Reinhardt, Vice-president, Cowles Media Company.

"The rate of growth in the working population will slow. . . . This slowing of growth in the labor force will cause a tighter labor market. I hesitate to use the word scarcity although entry-level workers may indeed be in scarce supply. A scarcity of entry-level workers may indeed bid the price of entry-level jobs up. . . . A tighter labor market will result in higher real wages as employers compete for employees. . . . The tremendous growth in the labor force in the past decade also produced a growth in the number of taxpayers and hence revenue. Understanding the demographic factors contributing to revenue does not paint an optimistic picture for the future, but should not be ignored."

THE ENVIRONMENTAL EFFECTS OF ECONOMIC DEVELOPMENT OF NATURAL RESOURCES.

John R. Borchert, Regents' Professor of Geography, University of Minnesota.

"(1) We are stewards of a large share of Midwest and U.S. natural resources. (2) Development of those resources has over-riding benefits and also costs. (3) Costs must eventually be charged to beneficiaries. (4) When the costs are faced by the community, there arises an obvious need for more efficiency in resource development. (5) Increased efficiency requires management to control the effects of resource development. That translates into zoning and performance standards, by whatever name we wish to call them, and organization to make wise decisions and act."

ECONOMIC CONDITIONS AND PROSPECTS IN NORTHEASTERN MINNESOTA.

Jerrold Peterson, Director, Bureau of Business and Economic Research, University of Minnesota Duluth.

"If northeastern Minnesota maintains its domestic share of the taconite market, Minnesota taconite production will decline from 31.05 million short tons of contained iron (50.1 tons of pellets) in 1980 to 28.22 million short tons of contained iron (45.5 tons of pellets) by 2000, a 9.11 percent decline over the next two decades. This forecast is particularly gloomy for northeastern Minnesota since iron ore mining has been this region's single most important industry for one-half century. In addition, the mining industry indirectly provides employment for a large segment of workers in transportation and utilities, manufacturing, and wholesale."

MINNESOTA AGRICULTURE IN THE EIGHTIES.

Philip R. Raup, Professor, Dept. of Agriculture and Applied Economics, University of Minnesota.

"I think that we have forgotten one great truth in this state and that is, our most efficient processing takes place in the feeding of livestock. We have our poultry and our hogs and our cattle and dairy cows as our most efficient processors, and these will remain so. They probably are the only sectors in which we could really be efficient in an international dimension. For that reason we will want to be careful how we consider protectionist measures in Minnesota agriculture that could trigger international trade wars. There is no sector of the Minnesota economy more dependent on international trade than is agriculture. No sector has more to lose in an attempt to wrap up Minnesota or the United States in a fortress America mentality and practice protectionist economic policy."

RESOURCES FOR THE FUTURE: ENERGY

Michael Murphy, Asst. Commissioner/Energy, Minnesota Dept. of Energy, Planning and Development.

"In the 1980s, we can expect solar, district heating and wind to make major gains. By the turn of the century, we should see even more wind energy, but we also should see substantial gains in production and use of biomass fuels — wood, crops, peat, special energy crops — and methanol, a fuel with much versatility and a commodity with many alternatives in the petro-chemical industry. Throughout this two-decade period, conservation remains our key energy strategy. In fact, it does no good to use alternative fuels unless we, first, make our using systems as efficient as possible. In other words, don't put solar systems in poorly-built or insulated homes."

RESOURCES FOR THE FUTURE: HOUSING.

James J. Solem, Minnesota Housing Finance Agency.

"Inflation, federal deregulation, changes in the way we organize ourselves into households and the ending of federal housing production programs have all combined to fundamentally alter the affordability and availability of housing in the 80's. For housing, the '80's, which are almost one-third over, are already significantly different than the '70's. For housing, the '80's are off to a bad start."

MINNESOTA AND ITS INFRASTRUCTURE.

James A. Kelley, President, Spring Hill Center.

". . . there are three reasons why infrastructure must be an integral part of economic development strategies and governmental planning in Minnesota. (1) Renewal and

expansion of the state's economy will require a viable public infrastructure plant. (2) Maintenance of a viable public infrastructure plant will require considerable investment. (3) The rules of the game governing infrastructure investments are dramatically changed, placing an increasing burden on state and local governments and the private sector."

HUMAN SERVICES IN MINNESOTA.

Earl E. Craig, Jr., President, Urban Coalition of Minneapolis.

"The choice for the state is not to opt out of its responsibilities for the young in need or the young offender, the elderly, the mentally ill or developmentally disabled. The choice for the state in income maintenance programs is not to just set fiscally determined eligibility guidelines. The choice for the state, the responsibility of the state, the challenge for this legislature is to provide fundamental support: day care for working mothers or those in school; general assistance and training or retraining for the unemployed; meals or other assistance for the basically able elderly, mentally disabled; etc."

HUMAN SERVICES IN MINNESOTA.

Jan Smaby, Director, Hennepin County Economic Assistance Dept.

"We presently have few mechanisms in place for cost containment. The development of reimbursement incentives to promote efficiency and contain costs in nursing homes and other institutional services is critical, as is continuation of the shift to less restrictive, less expensive levels of quality care. Institutionalization, be it in the health, welfare or corrections areas, is so expensive that we must reserve it for those who really need it. We must explore ways to facilitate the assumption of a greater role on the part of employers in providing and financing day care services. We must explore ways to use job training and job programs through such efforts as job subsidy programs to stimulate job creation and economic development in our communities and as an alternative to welfare assistance."

MEETING MINNESOTA'S HUMAN NEEDS: EDUCATION.

Roland Dille, President, Moorhead State University.

"As it makes decisions about higher education in a time when deepening fiscal problems conflict with a continuing need for an educated citizenry, the legislature will need much information and great wisdom. That the advice of chancellors, presidents, and faculty members often proceeds from self interest is unfortunately true, but the legislature is not thereby better served by the advice of those innocent of campus experience, generally indifferent and often hostile to the welfare of public education."

CHALLENGES IN EDUCATION IN THE 80'S.

Ruth E. Randall, Superintendent, Independent School District #196.

"You can optimize the opportunity for creative problem solving by reducing statewide direction. If you believe in the grass roots then you believe the people know best what they want in the school districts in Minnesota. Any parameters you set should be very general and very broad. Present duplication of services and unnecessary services should be terminated. Public policy must be changed. Deregulation is absolutely necessary. Let us restructure the institution according to our strategic vision."

FINANCING MINNESOTA'S PUBLIC SERVICES.

Gerald W. Christenson, Legislative Auditor.

"If you do not change the existing homestead credit formula, the cost to the state of that program over the next biennium will be over one billion dollars. And even the expenditure of that one billion dollars will not protect homeowners who are at the \$650 maximum from increases in their property taxes. It is time for a fresh approach. If we continue to patch up the homestead credit program, it will be exceedingly costly and will perpetuate and increase the inequities and the disparities that currently exist throughout the state. . . . The state of Minnesota faces the most serious financial crisis in memory. It will not be solved by simply concentrating on adjusting or abolishing small programs. With over 70 percent of the state's budget going for aid to schools, aid to local government or to property tax relief in one form or another, it is clear that some major reordering must be accomplished in those areas."

MINNESOTA LEGISLATURE LOOKS AT THE 1980'S.

Alan Rosenthal, Director, Eagleton Institute of Politics, Rutgers University.

"You as legislators will have to say "no" to many things — and more now than before, and some that are worthwhile — in order to say "yes" to a few things. As has been pointed out again and again throughout these sessions, there are limits that restrict your action. You have less freedom and fewer choices now than previously. But choices you do have, and you will have to exercise them and set priorities. You must decide among alternative policies and programs and among various revenue measures. You must decide also where the legislature will focus its attention and spend its time — and where it will not."

The program for MINNESOTA HORIZONS 1983 was developed by a joint legislative task force chaired by Senator Don Moe and Representative Irv Anderson. Robert Benner of the Minnesota Department of Energy, Planning and Development served as project director. The sessions were telecast on KTCA Channel 2 and carried to Minnesotans by PBS stations in Appleton, Austin, Bemidji, Duluth and Fargo/Moorhead. Moderators for the home viewing audience were Ted Kolderie of the Hubert H. Humphrey Institute and Jan Falstad of WCCO radio. Additional information about MINNESOTA HORIZONS 1983 is available from Division of Planning, Room 100, Capitol Square Bldg., St. Paul 55101.

MINNESOTA'S CHANGING POPULATION _____

State Demographer: R. Thomas Gillaspy

The population of Minnesota increased by 7.1% between 1970 and 1980. From 1980 to 1982, the population increased by 1.4% to an estimated population of 4,133,000 as of July 1, 1982.

In 1970, Minnesota ranked 19th among the states in size of population. In 1980 and 1982, Minnesota ranked 21st.

During the 1970's more people moved into Minnesota than moved out, for the first time since the 1930's. Minnesota tends to receive people in their thirties, children and persons over seventy-five, while the greatest outmigration occurs among young adults.

Longevity continued to increase during the 1970's. Life expectancy at birth in 1980 was 79.1 years for women and 72.0 years for men.

Within Minnesota, the most rapidly growing areas appear in the suburban belt around the Twin Cities and the north central portion of the state. The slowest growing areas appear in a belt of counties in the southern, southwestern, and western part of the state.

During the 1970's, thirty-three counties increased in population by more than 11.4% (the national growth rate). Thirty-one counties lost population.

Between 1970 and 1980, central cities of the six metropolitan areas of Minnesota lost population at an average rate of 1.1% per year while suburban areas increased at a rate of 1.9% per year and rural areas increased by 0.7% per year.

The average Minnesotan lived in a smaller community in 1980 than in 1970, the first time in the history of the state that this figure has declined.

Projections of population show a continued growth of over 7% during the 1980's, slowing to 5.3% during the 1990's.

Median age (the age at which half of the population is older and half younger) is expected to increase from 29.2 years in 1980 to 32.5 years in 1990 and 39.2 years by 2010. This increase in median age reflects the aging of the baby-boom generation and expected increases in longevity.

The largest minority racial group in Minnesota in 1980 was black with 53,342 or 1.3% of the state's population. The total non-white population comprises approximately 3.4% of the state's people.

According to the 1980 census, the largest single ancestry group in Minnesota is Ger-

man with 17.3% of the population, followed by Norwegian with 6.6% and Swedish with 4%. More than half of the population (54.2%) listed a single ancestry group.

During the 1970's, the number of households in Minnesota increased by almost 25% while the average size of households declined from 3.2 persons in 1970 to 2.74 in 1980.

Educational attainment is increasing and remains above national averages. In 1980, 73% of Minnesotans 25 years and older have at least a high school diploma compared to 47% in 1970 and 66% nationally in 1980.

During the 1970's, the labor force of Minnesota increased by almost 30%, as large numbers of young adults and increasing proportions of women entered the labor force.

During the 1970's, 375,000 Minnesotans, or almost 10% of the population had incomes below the poverty line. Only four states had a smaller percentage of population below the poverty line.

The median income of Minnesota families in 1979 was \$21,217, fourteenth highest in the nation and third in the north central region behind Illinois and Michigan. 5.6% of Minnesota families earned more than \$50,000 in 1979.

MINNESOTA IN PROFILE

Name — Derived from the Dakota Indian word "Minisota" meaning sky tinted waters.

Organized as Territory — March 3, 1849.

Entered union — May 11, 1858 (32nd state).

Motto — *L'Etoile du Nord* (The North Star).

Song — "Hail! Minnesota."

Area — 84,068 square miles (12th largest state).

Land area — 79,289 square miles.

Inland waters — 4,779 square miles.

Width — 385 miles.

Length — 405 miles, extending from 43°30' to 49°23'4".

Population (1980 Census) — 4,077,148 (21st largest state).

Density per square mile — 51.2.

Largest cities — Minneapolis 370,951; St. Paul 270,230; Duluth 92,811; Bloomington 81,831; and Rochester 57,855.

Percent urban population — 66.8.

Percent rural population — 33.1.

Average mean altitude — 1,200 feet.

Highest point — Eagle Mountain (Cook County), 2,301 feet.

Lowest point — Surface of Lake Superior, 602 feet.

Three major river systems — Mississippi, Minnesota, and Red River of the North; water flows from Minnesota in three directions — Hudson Bay, Atlantic Ocean, and Gulf of Mexico; no water flows into the state.

Number of lakes — 15,291 larger than 10 acres.

Largest lake — Red Lake (451 square miles).

Average last spring freeze — April 30.*

Average first fall freeze — October 13.*

Annual precipitation — 25.94 inches*; 30.26 inches +.

Annual snowfall — 46.3 inches; 50.7 inches +.

January mean temperature — 12.2°F.*; 5.5°F. +

July mean temperature — 71.9°F.*; 71.1°F. +

Average mean temperature — 44.1°F.*; 44.2°F. +

* — figures based on 30 year normals, *Climatology of U.S.*, #81, #60-20.

+ — figures taken as climatic data for 1978 for Minneapolis-St. Paul, *Local Climatological Data, Annual Summary, Minneapolis-St. Paul, Environmental Data and Information Service, 1979.*

MINNESOTA SYMBOLS

State Flag

The present state flag was adopted by the 1957 legislature. Pictured in the center of the flag is the state seal. Three dates are woven into a flowered wreath: 1858, the statehood year; 1819, the establishment of Fort Snelling; and 1893, the year the original flag was adopted.

State Seal

The Great Seal of the State of Minnesota is the insignia which the secretary of state affixes to government papers and documents to make them official. It is, in effect, the signature of the state.

Minnesota actually has two seals. One, for the territory of Minnesota, was adopted in 1849 and approved by Governor Alexander Ramsey and the territorial legislature.

When Minnesota became a state on May 11, 1858, there was no official state seal and according to law no official act could be undertaken without it. The territorial seal was used until a new design was adopted by Governor Sibley. The legislature did not approve this design. Governor Sibley made some changes in the proposed seal including changing the original Latin motto to French: "*L'Etoile du Nord*," thereby making Minnesota the North Star State. In 1861, after three years of use, the legislature adopted the changed design making it the official state seal.

State Tree

The Red (*pinus resinosa*) or Norway Pine became the official state tree in 1953.

It is a tall stately tree which reaches a height of 60 to 100 feet. The trunk is straight and uniform and may grow to three to five feet in diameter. It is usually bare of branches for two-thirds of the way up the trunk, with the top or crown rounded.

State Flower

The Pink and White Lady Slipper (*cypripedium reginae*) or Showy Lady Slipper was adopted as the state flower in 1902. Since 1925 this wildflower has been protected by state law.

State Gemstone

The Lake Superior Agate, a quartz mineral which is basically red with white bands, was named official gemstone in 1969. It is found primarily in the red glacial drift areas of central and northeastern Minnesota.

State Grain

Wild Rice (*zizania aquatica*) or manomin, staple food of Minnesota's Indians for centuries, was adopted as the official state grain in 1977. Minnesota produces over 80% of all natural wild rice in the world.

State Bird

The Loon (*gavia immer*) became Minnesota's state bird in 1961. It is also known as the Common Loon and the Great Northern Diver. The loon is a large bird, with wing spans up to five feet and body lengths up to three feet. Its beautiful call is easily distinguished over Minnesota lakes.

State Fish

The Walleye (*stizostedion v. vitreum*) is found throughout Minnesota in lakes and rivers but is most at home in the large, clear, cool lakes of Minnesota's northern forests. It attains a weight of 18 pounds, has flesh of the highest quality and is any angler's prize. About half of Minnesota's fishing water is managed primarily for walleye fishing.

MINNESOTA CHRONICLE

EXPLORATION AND TERRITORY

Minnesotans enter their nation's third century conscious that the history of the land their state encompasses extends for even more centuries. Since what is past is prologue, the following chronology is offered as an introduction to Minnesota's role in the future:

1654

French traders Pierre Radisson and the Sieur de Groseilliers reached Wisconsin and probably Minnesota.

1679

Daniel Greysolon Dulhut (Duluth) held a council with the Dakota (Sioux) near Mille Lacs Lake.

1680

Father Louis Hennepin, after being held captive in a village of the Mille Lacs Dakota, was the first European to see the Falls of St. Anthony.

1689

On May 8, Nicholas Perrot, at Fort St. Antoine, on Lake Pepin's Wisconsin shore, laid formal claim to the surrounding country for France. He also built a fort on the Minnesota shore of the lake, near its downstream end.

1695

Between 1695 and 1736, the French continued to develop forts and settlements in Minnesota such as Isle Pelee north of Red Wing in 1695, Fort L'Huillier near Mankato in 1700, Fort Beauharnois near Frontenac in 1727 and Forts St. Pierre by International Falls and St. Charles in the Northwest Angle in 1731.

1745

The Ojibway won the decisive battle in their war with the Dakota at the great Dakota village of Kathio on the western shore of Mille Lacs. The Ojibway eventually drove the Sioux into southern and western Minnesota.

1763

The Treaty of Paris, following the French and Indian War, ceded French territory east of the Mississippi River to England.

1784

The North West Company became important in the fur trade after the Revolutionary War; Grand Portage was its headquarters.

1797

David Thompson, a North West Company trader, completed the mapping of the Minnesota area of the Northwest Territory.

1803

President Thomas Jefferson acquired that part of Minnesota lying south and west of the Mississippi River from the French emperor Napoleon Bonaparte in the Louisiana Purchase.

1812

The Dakota, Ojibway and Winnebago joined the English in the War of 1812.

1817

The American Fur Trading Company, under the leadership of John Jacob Astor, began operations in Minnesota.

1818

The Convention of 1818 with England put all of Minnesota including the Red River Valley under the American flag.

1819

Following the War of 1812, the United States established Fort St. Anthony (renamed Fort Snelling in 1825) to protect the confluence of the Minnesota and Mississippi Rivers.

1823

On May 10, the first steamboat arrived at St. Anthony. American explorer Stephen H. Long visited the Minnesota River, the Red River, and the northern frontier.

1832

With Ojibway guide Ozawindib, Henry R. Schoolcraft discovered the source of the Mississippi River and named it Lake Itasca.

1836

On April 20, after Michigan became a state, the territory of Wisconsin was organized to include the entire area of Minnesota. Joseph N. Nicollet began explorations in Minnesota.

1837

Governor Henry Dodge of Wisconsin signed a treaty at Fort Snelling with the Ojibway, who agreed to cede all their pine lands on the St. Croix and its tributaries. A treaty was also signed at Washington, D.C. with representatives of the Dakota for their lands east

of the Mississippi. These treaties led the way for extensive white settlements within the area of Minnesota.

1838

Franklin Steele established a claim at the Falls of St. Anthony, in what is today Minneapolis; and Pierre Parrant built a shanty and settled on the present site of the city of St. Paul, then called "Pig's Eye".

1841

The Chapel of St. Paul was built and consecrated, giving the name to the future capital of the state.

1848

On August 26, after the admission of Wisconsin to the Union, the Stillwater Convention adopted measures calling for a separate territory to be named Minnesota. On October 30, Henry Hastings Sibley was elected delegate to Congress.

1849

On March 3, Congress passed the bill organizing Minnesota as a territory. Territorial officers were appointed March 19. Governor Alexander Ramsey proclaimed the organization of the territory on June 1, and the first territorial legislature assembled on September 3. On November 15, the Minnesota Historical Society was organized.

1850

Commercial steamboating was inaugurated on the Minnesota River. The first U.S. census taken in Minnesota showed a population of 6,077.

1851

St. Paul, St. Anthony and Stillwater were selected for the locations of the capitol, university, and penitentiary. In July and August, the treaties of Traverse des Sioux and Mendota opened a large area in southwestern Minnesota to white settlers.

1853

Willis Gorman was appointed governor and the first capitol was constructed.

1854

Commercial flour milling began in Minneapolis. Large scale immigration began, causing a real estate boom.

1855

On January 23, the first bridge to span the main channel of the Mississippi River anywhere along its length was opened between Minneapolis and St. Anthony.

EARLY STATEHOOD

1857

The process of establishing state government in Minnesota began when Congress passed the Minnesota Enabling Act on February 26. President James Buchanan appointed Governor Samuel Medary, who arrived on April 22. The legislature passed a bill to make St. Peter the state capital, but since the bill was stolen before it was filed with the territorial secretary of state, the move was never made. The constitutional convention assembled on July 13 with such a rift between Democrats and Republicans that two constitutions were adopted. By October 3 one constitution was agreed upon and state officers were elected. Minnesota had a population of 150,037 at this time.

1858

Minnesota became the 32nd state on May 11. At the time of its entry Minnesota was the third largest state in land area — only Texas and California were larger.

1861

At the beginning of the Civil War, Governor Alexander Ramsey wired Lt. Gov. Ignatius Donnelly to begin to organize volunteers from the state to fight in the war. On April 14, Ramsey offered President Lincoln 1,000 men — making Minnesota the first state to offer troops to the Union. The first Minnesota regiment left Fort Snelling on June 22.

1862

The first railroad in Minnesota opened between Minneapolis and St. Paul. Indian discontent with the treaties that made them relinquish their lands in Minnesota to white settlers who threatened their traditional way of life and frustration with a corrupt and

slow annuity system were among the causes of the Dakota War of the late summer. Several settlements in the Minnesota Valley were attacked. After 392 Indians were tried by a military commission and many of those convicted were pardoned by President Abraham Lincoln, 38 Indians were hanged at Mankato on December 26.

1863

At the battle of Gettysburg on July 2, the 1st Minnesota Regiment made its famous charge and within 15 minutes 215 of the 262 men were killed or wounded.

1865

At the close of the Civil War, Minnesota troops in the Civil and Indian wars totaled 21,982. The population of Minnesota was 250,099.

1869

William W. Folwell became the first president of the University of Minnesota, some 18 years after the institution had received its charter from the territorial legislature.

1870

Technological advances in flour milling, beginning with the development by Edmund N. LaCroix of the middlings purifier, helped make Minneapolis the milling capital of the world.

1881

The first state capitol burned and a second was built within two years on the same spot.

1883

The Northern Pacific Railroad completed its transcontinental route from Minnesota to the Pacific.

1884

The first iron ore was shipped from Minnesota, a product of the Soudan Mine on the Vermillion Range. Six years later iron was discovered on the Mesabi Range and shipped from there beginning in 1892.

1893

The legislature selected a commission to select a site and erect a new state capitol building.

1894

On September 1, killer forest fires started, destroying over 400 square miles near Hinckley and Sandstone. More than 418 people died.

1896

Three-fourths of the Red Lake Indian Reservation was opened for settlement.

1898

The cornerstone of the new capitol was laid July 27. Minnesota supplied four regiments to serve in the Spanish-American War — the first state to respond to the president's call for volunteers.

TWENTIETH CENTURY**1900**

During the late 19th and early 20th centuries, the tide of immigration into the U.S. and Minnesota swelled. Germany, Sweden, and Norway contributed most to the state's population increase with smaller migrations from other European countries, the Middle East, and China.

1909

President Theodore Roosevelt issued a proclamation establishing the Superior National Forest.

1913

The legislature passed the state's first workers' compensation bill.

1918

On October 12-13, forest fires spread over large parts of Carlton and southern St. Louis counties taking 432 lives. During World War I, Minnesota contributed 123,325 troops.

1919

Prohibition began. A Minnesota congressman, Andrew J. Volstad, authored the en-

forcement legislation (repealed in 1933). The Minnesota legislature ratified the woman suffrage amendment to the U.S. constitution on September 8.

1930

Minnesotan Frank B. Kellogg, serving as U.S. secretary of state, was awarded the Nobel Peace Prize for his work on the Kellogg-Briand Peace Pact signed in Paris in 1928. Floyd B. Olson was elected the first Farmer-Labor governor of Minnesota. The state had a population of 2,563,953.

1931

Sinclair Lewis from Sauk Centre won the Nobel Prize for literature.

1932

Minnesota's nine congressional representatives were elected at large. The next year the legislature passed a reapportionment act dividing the state into nine districts.

1936

The Old Age Assistance Act became effective on March 1. As the depression had worsened through 1933-34, federal and state projects were provided to assist large numbers of the unemployed.

1937

Establishment of the Pipestone National Monument protected the sacred Indian quarry near Pipestone.

1941

The Minnesota National Guard and the Naval Reserve were ordered to duty with the armed forces in World War II. The great wartime demand for military equipment led to the production by Minnesota iron mines of 83,960,822 tons of ore in 1943, the largest single tonnage in their history.

1944

A special session of the legislature allowed Minnesotans in the armed forces to vote. The Democratic and Farmer-Labor parties merged to form the Minnesota Democratic-Farmer-Labor Party.

1947

Engineering Research Associates, Inc. designed the ATLAS — the beginning of Minnesota's computer industry.

1948

The value of manufactured products exceeded cash farm receipts in the state for the first time.

1950

The state population was 2,982,483. In 1951 the state produced a new record of 89,564,932 tons of iron ore — 82% of the nation's total output.

1954

The DFL won seven of eight state offices to achieve its first major victory.

1956

Reserve Mining Company's E. W. Davis Works opened at Silver Bay, inaugurating large-scale production of taconite in Minnesota.

1958

A year-long celebration marked the first one hundred years of Minnesota statehood. Grand Portage National Monument was established to protect one of the nation's foremost inland centers of 18th and 19th century fur trading.

1959

Transoceanic trade began with the opening of the St. Lawrence Seaway which made Duluth accessible to ocean vessels.

1963

After the closest race for governor in the state's history, Karl F. Rolvaag was declared the winner over Elmer L. Andersen by 91 votes and sworn in on March 25, after four months of recounts.

1965

Hubert H. Humphrey became the first Minnesotan to win election to national executive office when he was sworn in as vice-president on January 20.

1967

The legislature created the nation's first department of human rights. The Metropolitan Council was established to provide a level of government for the entire Twin Cities metropolitan area.

1969

Warren Burger of St. Paul became chief justice of the United States Supreme Court. In 1970, Harry Blackmun of Rochester was appointed to the court.

1970

Voyageurs National Park was authorized. The state population was 3,805,069.

1972

The DFL gained control of the legislature — the first time since 1859 that the Democrats had a majority in both houses. The 1973 legislature repealed a 60 year old law providing for the nonpartisan election of legislators and restored party designation.

1976

Walter F. Mondale became the second Minnesotan to be elected to the vice-presidency of the United States.

INTO THE PRESENT

By the end of the 1970s old controversies regarding the disposal of taconite wastes by Reserve Mining Company and the proper use of the Boundary Waters Canoe Area were resolved by the courts or Congress, but new disputes arose over power line construction in central Minnesota and the domed stadium proposed for downtown Minneapolis. Both were eventually built, as was the Minnesota Zoological Garden in Apple Valley in 1978.

In February of 1980, the state accorded a hero's welcome to coach Herb Brooks and the Minnesota players of the victorious United States hockey team after they won a gold medal in the Winter Olympics at Lake Placid, New York.

The arts flourished during this period. Strong commitment from individual citizens, artists and arts organizations, and private and public funding sources made Minnesota a national cultural center.

The late 1970s and early 1980s saw the state's greatest influx of immigrants since displaced persons arrived from Europe after World War II: 26,000 southeast Asians, including Hmong, Cambodians, Lao and ethnic Chinese, settled in Minnesota. The state's population increased 7.17% in the 1970s. The 1980 census counted 4,077,148 Minnesotans.

A 27-minute leak at the Prairie Island nuclear power plant in October 1979 brought the nuclear power controversy closer to home. The Waste Management Board was created in 1980 to supplement such state environmental agencies as the Pollution Control Agency, organized in 1967, and the Environmental Quality Board, which dates from 1973. A planned northern tier pipeline to bring Alaskan oil from the Pacific coast to Minnesota was quashed by the governor of Washington, but Minnesota encouraged the development of solar and wind power as a response to the energy crisis brought on by the oil embargo of the mid 1970s. In 1983 Governor Perpich emphasized the use of gasohol in state vehicles and the exploration of use of the state's peat resources.

An era in Minnesota politics ended when Hubert Humphrey died in 1978; his widow, Muriel Humphrey, was appointed to serve out his term. In 1978, Independent-Republicans captured both U.S. Senate seats and the governorship. Continuing their 1976 record, Minnesotans led the nation in voter turnout for the 1980 presidential election.

Revenue shortfalls caused a series of budget reductions extending over several legislative sessions from August 1980 through December 1982. Iron Range residents and farmers were among the hardest hit by a nationwide recession, but individuals all over the state suffered despite the availability of food shelves and churches where the homeless could sleep.

Urban redevelopment was in high gear in both St. Paul and Minneapolis with more attention paid to existing structures than during the post-World War II urban renewal

projects. Doctors at the University of Minnesota performed numerous organ transplants, some of them involving very young children.

In 1982 Minnesotans rejected the candidates endorsed for governor by both major political parties. Marlene Johnson was elected Minnesota's first female lieutenant governor as Rudy Perpich recaptured the governorship from the Independent-Republicans. He broke with precedent by taking the oath of office in Hibbing instead of St. Paul. The voters approved a constitutional amendment allowing the legislature to provide for parimutuel betting on horse racing.

FUNDAMENTAL CHARTERS AND LAWS

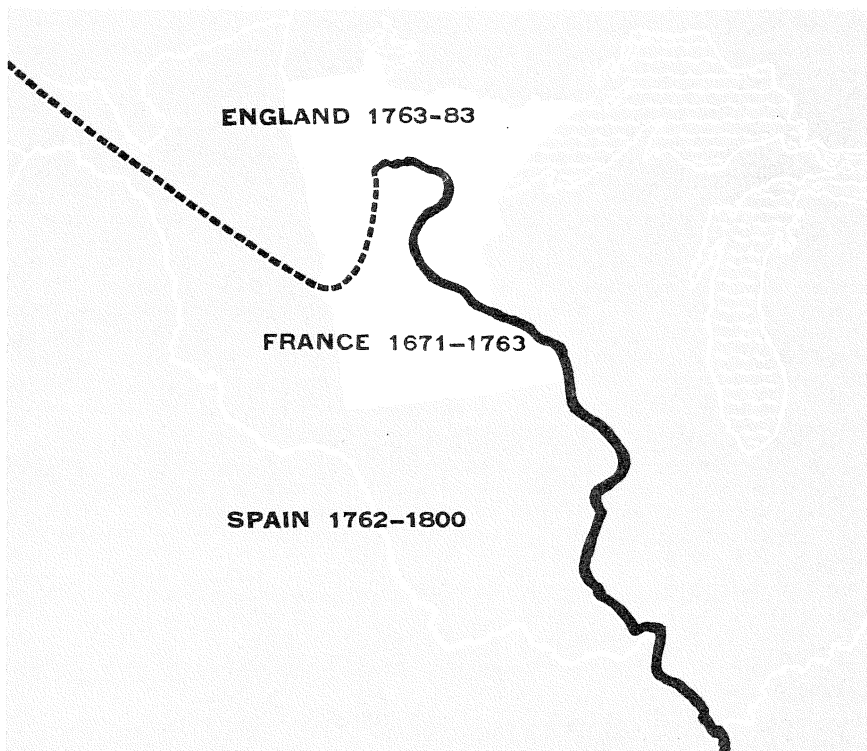
Introduction: This section of the *Legislative Manual* includes six fundamental charters and laws which affect the state of Minnesota. Maps illustrating the several boundaries and hegemony of four sovereign nations over the land area now known as Minnesota are reprinted from *Minnesota Under Four Flags* by Mary W. Berthel, published by the Minnesota Historical Society.

Minnesota Under Four Nations

The land area of Minnesota has at various times been under the governments of four nations — France, Spain, England and the United States. The early territorial claims of France, Spain and England were vague and overlapping. Formal government was nonexistent.

Formal dominion over this area was probably first expressed by the French when in 1671 the Sieur de Lussou, in a picturesque ceremony held at the Sault de Ste. Marie, claimed for France the vast northwest area of North America.

However, British dominion over northeastern Minnesota appears to have provided the first written constitution nominally in effect in the land area of Minnesota. This oc-



curred when Minnesota was made a part of the province of Quebec under the Quebec Act of 1774. But England's claim to this area was not exclusive inasmuch as Virginia maintained a claim to the same area under its colonial charter of 1609.

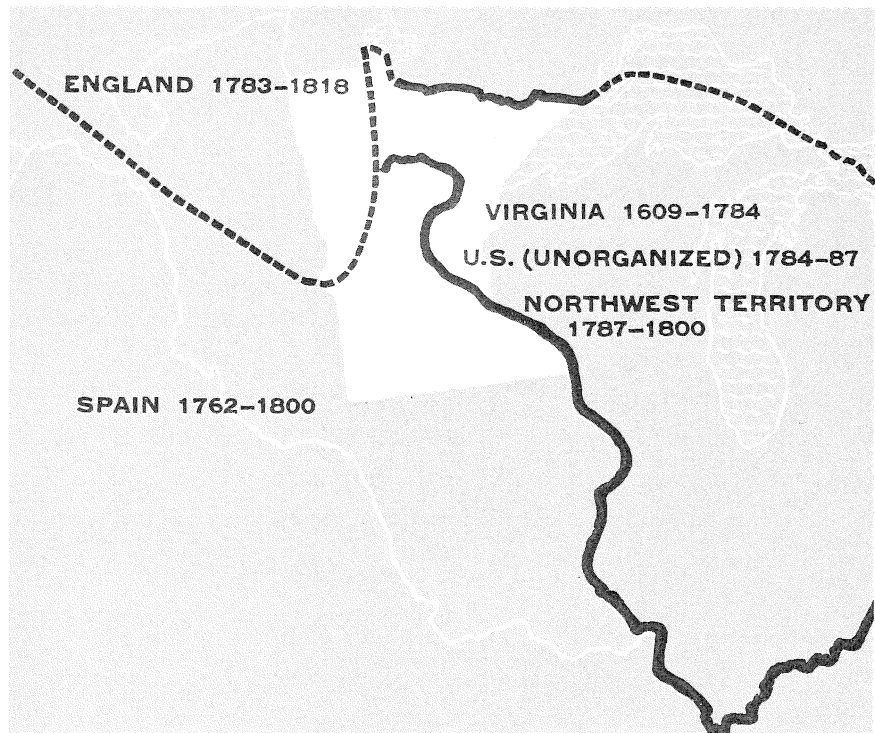
Of Minnesota's land area the portion east of the Mississippi River was the first to come under the jurisdiction of the United States. This was established by the treaty of peace between England and the United States in 1783. Four years later, under the Ordinance of 1787, the first genuine government was extended to this area, and the Minnesota country began its march to statehood.

The Northwest Ordinance of 1787

One of the great charters in Minnesota history is the Northwest Ordinance passed by the Congress of the Confederation on July 13, 1787. The Ordinance of 1787 was made possible when several states, including Massachusetts, New York, Virginia and Connecticut released their claims to the land area west of the Appalachian Mountains extending to the Mississippi River. This area became known as the Northwest Territory.

The Ordinance of 1787 followed the fundamentals of Thomas Jefferson's Ordinance of 1784 and established a government over the Northwest Territory and gave impetus to the westward expansion of this nation. It was an outstanding governmental document. It gave first national recognition to the Bill of Rights, abolished primogeniture, provided for the encouragement of education, prohibited slavery, and established the great new principle that new states should be admitted to the federal government on equal footing with the original states.

The full effect of the Northwest Ordinance upon Minnesota law has yet to be determined. For example, the question of whether common law in Minnesota dates from the revolution or from the Ordinance of 1787 has been left open by decisions of the Minnesota courts.



The ordinance provided for the formation out of the Northwest Territory of not less than three nor more than five states. The states were to be admitted to the federal government on an equal footing with the original states.

By May of 1848 five states had been formed out of the Northwest Territory — Ohio, Indiana, Illinois, Michigan and Wisconsin.

The state of Wisconsin was organized out of the territory of Wisconsin, the last remnant of the Northwest Territory. Although in 1848 the territory of Wisconsin extended to the Mississippi River, the state of Wisconsin voluntarily limited its western boundary to the St. Croix River. This boundary limitation by the state of Wisconsin left the land area between the St. Croix and the Mississippi available for eventual inclusion in the state of Minnesota.

Thus it is that the state of Minnesota can trace much of its fundamental governmental principles, and a substantial portion of its territory, back to the Northwest Ordinance of 1787.

NORTHWEST ORDINANCE 1787 ACT OF CONGRESS, JULY 13, 1787

An Ordinance for the government of the territory of the United States northwest of the river Ohio.

1. Be it ordained by the United States, in Congress assembled, That the said territory, for the purpose of temporary government, be one district, subject, however, to be divided into two districts, as future circumstances may, in the opinion of Congress, make it expedient.
2. Be it ordained by the authority aforesaid, That the estates both of resident and non-resident proprietors in the said territory, dying intestate, shall descend to, and be distributed among, their children and the descendants of a deceased child in equal parts, the descendants of a deceased child or grandchild to take the share of their deceased parent in equal parts among them; and where there shall be no children or descendants, then in equal parts to the next of kin, in equal degree; and among collaterals, the children of a deceased brother or sister of the intestate shall have, in equal parts among them, their deceased parent's share; and there shall, in no case, be a distinction between kindred of the whole and half blood; saving in all cases to the widow of the intestate her third part of the real estate for life, and one-third part of the personal estate; and this law, relative to descents and dower, shall remain in full force until altered by the Legislature of the district. And until the Governor and judges shall adopt laws, as hereinafter mentioned, estates in the said territory may be devised or bequeathed by wills in writing, signed and sealed by him or her in whom the estate may be, (being of full age), and attested by three witnesses; and real estates may be conveyed by lease and release, or bargain and sale, signed, sealed, and delivered by the person, being of full age, in whom the estate may be, and attested by two witnesses, provided such wills be duly proved, and such conveyances be acknowledged, or the execution thereof duly proved, and be recorded within one year after proper magistrates, courts, and registers, shall be appointed for that purpose; and personal property may be transferred by delivery, saving, however, to the French and Canadian inhabitants, and other settlers of the Kaskaskies, Saint Vincents, and the neighboring villages, who have heretofore professed themselves citizens of Virginia, their laws and customs now in force among them, relative to the descent and conveyance of property.
3. Be it ordained by the authority aforesaid, That there shall be appointed, from time to time, by Congress, a Governor, whose commission shall continue in force for the term of three years, unless sooner revoked by Congress; he shall reside in the district, and have a freehold estate therein, in 1,000 acres of land, while in the exercise of his office.
4. There shall be appointed from time to time, by Congress, a Secretary, whose commission shall continue in force for four years, unless sooner revoked; he shall reside in the district, and have a freehold estate therein, in five hundred acres of land, while in the exercise of his office. It shall be his duty to keep and preserve the Acts and laws passed by the Legislature, and the public records of the district, and the proceedings of the Governor in his executive department, and transmit authentic copies of such Acts and proceedings every six months, to the Secretary of Congress. There shall also be appointed a court, to consist of three judges, any two of whom to form a court, who shall have a common law jurisdiction, and reside in the district, and have each therein a freehold estate in five hundred acres of land, while in the exercise of their offices; and their commission shall continue in force during good behavior.
5. The Governor and judges, or a majority of them, shall adopt and publish in the district such laws of the original States, criminal and civil, as may be necessary, and best suited to the circumstances of the district, and report them to Congress from time to time, which laws shall be in force in the district until the organization of the General Assembly therein, unless disapproved of by Congress; but afterwards the Legislature shall have authority to alter them as they shall think fit.
6. The Governor, for the time being, shall be commander-in-chief of the militia, appoint and com-

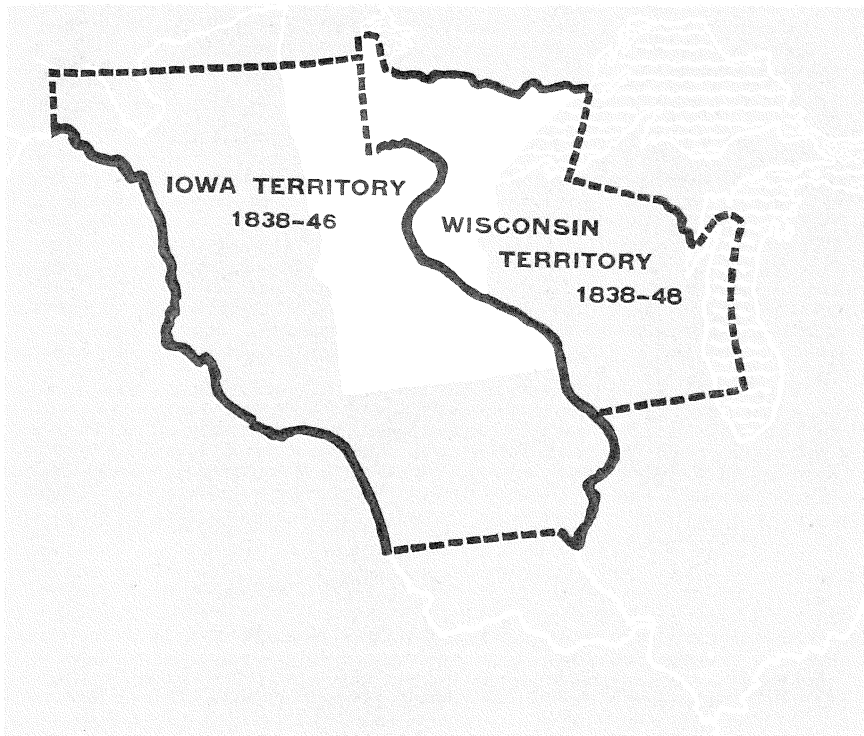
mission all officers in the same below the rank of general officers; all general officers shall be appointed and commissioned by Congress.

7. Previous to the organization of the general assembly, the Governor shall appoint such magistrates, and other civil officers, in each county or township, as he shall find necessary for the preservation of the peace and good order in the same. After the General Assembly shall be organized the powers and duties of magistrates and other civil officers shall be regulated and defined by the said assembly; but all magistrates and other civil officers, not herein otherwise directed, shall, during the continuance of this temporary government, be appointed by the Governor.

8. For the prevention of crimes and injuries, the laws to be adopted or made shall have force in all parts of the district, and for the execution of process, criminal and civil, the Governor shall make proper divisions thereof; and he shall proceed, from time to time, as circumstances may require, to lay out the parts of the district in which the Indian titles shall have been extinguished, into counties and townships, subject, however, to such alterations as may thereafter be made by the Legislature.

9. So soon as there shall be five thousand free male inhabitants, of full age, in the district, upon giving proof thereof to the Governor, they shall receive authority, with the time and place, to elect Representatives from their counties or townships, to represent them in the General Assembly: Provided, that for every five hundred free male inhabitants there shall be one Representative, and soon, progressively, with the number of free male inhabitants, shall the right of representation increase, until the number of Representatives shall amount to twenty-five; after which the number and proportion of Representatives shall be regulated by the legislature: Provided, that no person be eligible or qualified to act as a Representative, unless he shall have been a citizen of one of the United States three years, and be a resident in the district, or unless he shall have resided in the district three years; and, in either case, shall likewise hold in his own right, in fee simple, two hundred acres of land within the same: Provided also, that a freehold in fifty acres of land in the district, having been a citizen of one of the States, and being resident in the district, or the like freehold and two years' residence in the district, shall be necessary to qualify a man as an elector of a Representative.

10. The Representatives thus elected shall serve for the term of two years; and in case of the death of a Representative, or removal from office, the Governor shall issue a writ to the county or township, for which he was a member, to elect another in his stead, to serve for the residue of the term.



11. The General Assembly, or Legislature, shall consist of the Governor, Legislative Council, and a House of Representatives. The Legislative Council shall consist of five members, to continue in office five years, unless sooner removed by Congress; any three of whom to be a quorum; and the members of the council shall be nominated and appointed in the following manner, to wit: As soon as Representatives shall be elected the Governor shall appoint a time and place for them to meet together, and when met they shall nominate ten persons, resident in the district, and each possessed of a freehold in five hundred acres of land, and return their names to Congress, five of whom Congress shall appoint and commission to serve as aforesaid; and whenever a vacancy shall happen in the Council, by death or removal from office, the House of Representatives shall nominate two persons, qualified as aforesaid, for each vacancy, and return their names to Congress, one of whom Congress shall appoint and commission for the residue of the term; and every five years, four months at least before the expiration of the time of service of the members of the Council, the said House shall nominate ten persons, qualified as aforesaid, and return their names to Congress, five of whom Congress shall appoint and commission to serve as members of the Council five years, unless sooner removed. And the Governor, Legislative Council, and House of Representatives shall have authority to make laws in all cases for the good government of the district, not repugnant to the principles and articles in this Ordinance established and declared. And all bills, having passed by a majority in the House, and by a majority in the Council, shall be referred to the Governor for his assent; but no bill or legislative Act whatever shall be of any force without his assent. The Governor shall have power to convene, prorogue, and dissolve the General Assembly when, in his opinion, it shall be expedient.

12. The Governor, judges, Legislative Council, Secretary, and such other officers as Congress shall appoint in the district, shall take an oath or affirmation of fidelity, and of office; the Governor before the President of Congress, and all other officers before the Governor. As soon as a legislature shall be formed in the district, the Council and House assembled, in one room, shall have authority, by joint ballot, to elect a delegate to Congress, who shall have a seat in Congress, with a right of debating, but not of voting, during this temporary government.

13. And for extending the fundamental principles of civil and religious liberty, which form the basis whereon these republics, their laws and Constitutions, are erected; to fix and establish those principles as the basis of all laws, Constitutions, and governments, which forever hereafter shall be formed in the said territory; to provide, also, for the establishment of States, and permanent government therein, and for their admission to a share in the federal councils on an equal footing with the original States, at as early periods as may be consistent with the general interest:

14. It is hereby ordained and declared, by the authority aforesaid, that the following articles shall be considered as articles of compact, between the original States and the people and States in the said territory, and forever remain unalterable, unless by common consent, to wit:

Article I. No person demeaning himself in a peaceable and orderly manner shall ever be molested on account of his mode of worship, or religious sentiments in the said territories.

Art. II. The inhabitants of the said territory shall always be entitled to the benefits of the writs of habeas corpus, and of the trial by jury; of a proportionate representation of the people in the Legislature, and of judicial proceedings according to the course of the common law. All persons shall be bailable, unless for capital offenses, where the proof shall be evident or the presumption great. All fines shall be moderate, and no cruel or unusual punishments shall be inflicted. No man shall be deprived of his liberty or property, but by the judgment of his peers, or the law of the land, and should the public exigencies make it necessary, for the common preservation, to take any person's property, or to demand his particular services, full compensation shall be made for the same. And, in the just preservation of rights and property, it is understood and declared that no law ought ever to be made or have force in the said territory, that shall, in any manner whatever, interfere with or affect private contracts, or engagements bona fide and without fraud previously formed.

Art III. Religion, morality, and knowledge being necessary to good government and the happiness of mankind, schools and the means of education shall forever be encouraged. The utmost good faith shall always be observed towards the Indians; their lands and property shall never be taken from them without their consent; and in their property, rights, and liberty they never shall be invaded or disturbed, unless in just and lawful wars authorized by Congress; but laws founded in justice and humanity shall, from time to time, be made, for preventing wrongs being done to them, and for preserving peace and friendship with them.

Art. IV. The said territory, and the States which may be formed therein, shall forever remain a part of this Confederacy of the United States of America, subject to the Articles of Confederation, and to such alterations therein as shall be constitutionally made; and to all the Acts and Ordinances of the United States in Congress assembled, conformable thereto. The inhabitants and settlers in the said territory shall be subject to pay a part of the federal debts, contracted, or to be contracted, and a proportional part of the expenses of government, to be apportioned on them by Congress, according to the same common rule and measure by which apportionments thereof shall be made on the other States; and the taxes for paying their proportion shall be laid and levied by the authority and direction of the Legislatures of the district, or districts, or new States, as in the original States,

within the time agreed upon by the United States in Congress assembled. The Legislatures of those districts, or new States, shall never interfere with the primary disposal of the soil by the United States in Congress assembled, nor with any regulations Congress may find necessary for securing the title in such soil to the bona fide purchasers. No tax shall be imposed on lands the property of the United States; and in no case shall nonresident proprietors be taxed higher than residents. The navigable waters leading into the Mississippi and Saint Lawrence, and the carrying places between the same, shall be common highways, and forever free, as well to the inhabitants of the said territory as to the citizens of the United States, and those of any other States that may be admitted into the Confederacy, without any tax, impost, or duty therefor.

Art. V. There shall be formed in the said territory not less than three nor more than five States; and the boundaries of the States, as soon as Virginia shall alter her Act of cession, and consent to the same, shall become fixed and established as follows, to wit: The western State, in the said territory, shall be bounded by the Mississippi, the Ohio, and the Wabash rivers; a direct line drawn from the Wabash and Post Vincents, due north, to the territorial line between the United States and Canada; and by the said territorial line to the Lake of the Woods and Mississippi. The middle States shall be bounded by the said direct line, the Wabash from Post Vincents to the Ohio, by the Ohio, by a direct line drawn due north from the mouth of the Great Miami to the said territorial line, and by the said territorial line. The eastern State shall be bounded by the last mentioned direct line, the Ohio, Pennsylvania, and the said territorial line: Provided, however, and it is further understood and declared, that the boundaries of these three States, shall be subject so far to be altered, that, if Congress shall hereafter find it expedient, they shall have authority to form one or two States in that part of the said territory which lies north of an east and west line drawn through the southerly bend or extreme of Lake Michigan. And whenever any of the said States shall have sixty thousand free inhabitants therein, such State shall be admitted, by its delegates, into the Congress of the United States, on an equal footing with the original States, in all respects whatever; and shall be at liberty to form a permanent Constitution and State government: Provided, the Constitution and government, so to be formed, shall be republican, and in conformity to the principles contained in these Articles, and, so far as it can be consistent with the general interest of the Confederacy, such admission shall be allowed at an earlier period, and when there may be a less number of free inhabitants in the State than sixty thousand.

Art. VI. There shall be neither slavery nor involuntary servitude in the said territory, otherwise than in the punishment of crimes, whereof the party shall have been duly convicted: Provided always, that any person escaping into the same, from whom labor or service is lawfully claimed in any one of the original States, such fugitive may be lawfully reclaimed, and conveyed to the person claiming his or her labor or service as aforesaid.

Be it ordained by the authority aforesaid, That the resolutions of the 23rd of April, 1784, relative to the subject of this Ordinance, be, and the same are hereby, repealed, and declared null and void.

Done by the United States, in Congress assembled, the 13th day of July, in the year of our Lord 1787, and of their sovereignty and independence the 12th.

The Organic Act of 1849

The organic act was passed by Congress on March 3, 1849, to provide for the territorial government of Minnesota. The boundaries of the territory of Minnesota were Canada on the north, Wisconsin on the east, Iowa on the south and the Missouri and White Earth Rivers on the west.

The movement to create a Minnesota territorial government arose out of the necessity for formal government in the remnants of land area which remained after the formation of the states of Wisconsin and Iowa.

Minnesota's land area west of the Mississippi was left without territorial government when the state of Iowa was formed out of the territory of Iowa in 1846.

The triangular area between the St. Croix River and the Mississippi River was left without territorial government when the state of Wisconsin was admitted to the Union in 1848.

Thus, by 1848 the land area from the St. Croix River west to the Missouri and White Earth Rivers was without territorial government — a veritable "no man's land."

Consequently, when Henry H. Sibley was elected delegate to Congress from this area, he worked together with Senator Stephen A. Douglas, chairman of the senate committee on territories, to bring about the passage of the organic act for the establishment of a territorial government over this area — the territory of Minnesota.

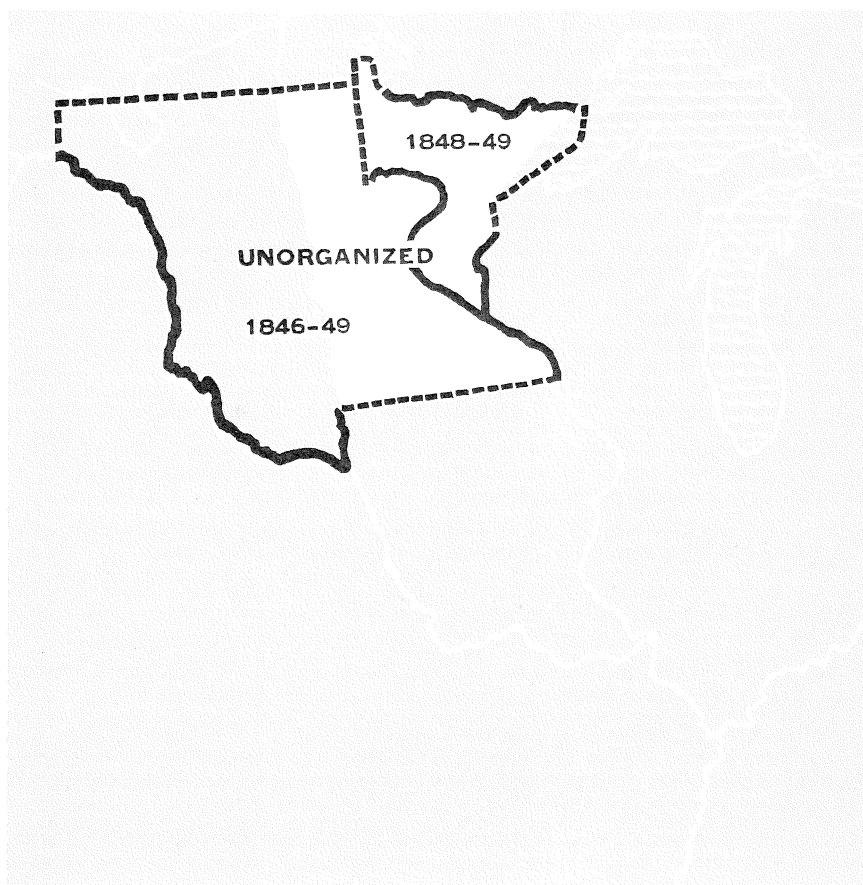
The organic act provided for a governor, secretary, judicial system, legislative assembly and a delegate to Congress. Legislators and the delegate to congress were elected; all other officers were appointive.

The legislative assembly consisted of two houses, a council composed of nine members and a house of representatives with eighteen members. The first session of the legislature convened on September 3, 1849, in the Central House at the corner of Bench and Minnesota Streets in St. Paul. Since that time St. Paul has been the capital of Minnesota. However, in 1857 a bill was introduced in the territorial legislative assembly to have the capital removed from St. Paul to St. Peter. This action was promoted by the east and west boundary group which contended that the boundary to be established for the state of Minnesota should extend from Wisconsin west to the Missouri River, with the north line of the state being just north of St. Paul. Although this bill passed both houses of the legislative assembly, it was stolen before it could be presented to the territorial governor for his signature. Thus, the bill failed to pass because of assembly member Joseph Rolette, who disappeared with the bill and held it until the close of the legislative session.

An important provision of the organic act was the reservation of sections 16 and 36 of each township for school purposes.

Alexander Ramsey, a Whig, was the first territorial governor. He was followed by Willis A. Gorman and Samuel Medary, Democrats.

Minnesota progressed under the territorial government, but many groups felt that progress would be accelerated if Minnesota were a state. Within a short time there arose a strong desire for statehood.



**AN ACT TO ESTABLISH THE TERRITORIAL
GOVERNMENT OF MINNESOTA.****[Passed March 3, 1849]**

Section 1. *Be it enacted by the Senate and House of Representatives of the United States of America in Congress assembled*, That from and after the passage of this act, all that part of the territory of the United States which lies within the following limits, to-wit: Beginning in the Mississippi river at the point where the line of forty-three degrees and thirty minutes of north latitude crosses the same; thence running due west on said line, which is the northern boundary of the state of Iowa, to the northwest corner of the said state of Iowa; thence southerly along the western boundary of said state to the point where said boundary strikes the Missouri river; thence up the middle of the main channel of the Missouri river to the mouth of White Earth river; thence up the middle of the main channel of the White Earth river to the boundary line between the possessions of the United States and Great Britain, thence east and south of east along the boundary line between the possessions of the United States and Great Britain to Lake Superior, thence in a straight line to the northernmost point of the state of Wisconsin in Lake Superior; thence along the western boundary line of said state of Wisconsin to the Mississippi river; thence down the main channel of said river to the place of beginning, be and the same is hereby erected into a temporary government by the name of the Territory of Minnesota; *provided*, that nothing in this act contained shall be construed to inhibit the government of the United States from dividing said Territory into two or more territories, in such manner and at such times as Congress shall deem convenient and proper, or from attaching any portion of said Territory to any other state or territory of the United States.

Sec. 2. *And be it further enacted*, That the executive power and authority in and over said Territory of Minnesota shall be vested in a governor, who shall hold his office for four years, and until his successor shall be appointed and qualified, unless sooner removed by the president of the United States. The governor shall reside within said Territory; shall be commander-in-chief of the militia thereof; shall perform the duties and receive the emoluments of superintendent of Indian affairs. He may grant pardons for offenses against the law of said Territory, and reprieves for offenses against the laws of the United States until the decision of the president can be made known thereon; he shall commission all officers who shall be appointed to office under the laws of the said Territory, and shall take care that the laws be faithfully executed.

Sec. 3. *And be it further enacted*, That there shall be a secretary of said Territory, who shall reside therein, and hold his office for four years, unless sooner removed by the president of the United States; he shall record and preserve all the laws and proceedings of the legislative assembly hereinafter constituted, and all the acts and proceedings of the governor in his executive department; he shall transmit one copy of the laws and one copy of the executive proceedings, on or before the first day of December in each year, to the president of the United States, and at the same time two copies of the laws to the speaker of the house of representatives, and the president of the senate for the use of Congress. And in case of the death, removal, resignation, or necessary absence of the governor from the Territory, the secretary shall be and he is hereby authorized and required to execute and perform all the powers and the duties of the governor during such vacancy or necessary absence or until another governor shall be duly appointed to fill such vacancy.

Sec. 4. *And be it further enacted*, That the legislative power and authority of said Territory shall be vested in the governor and a legislative assembly. The legislative assembly shall consist of a council and house of representatives. The council shall consist of nine members having the qualifications of voters, as hereinafter prescribed, whose term of service shall continue two years. The house of representatives shall, at its first session, consist of eighteen members, possessing the same qualifications as prescribed for members of the council, and whose term of service shall continue one year. The number of councilors and representatives may be increased by the legislative assembly, from time to time, in proportion to the increase of population; *provided*, that the whole number shall never exceed fifteen councilors and thirty-nine representatives. An apportionment shall be made, as nearly equal as practicable, among the several counties or districts for the election of the council and representatives, giving to each section of the Territory representation in the ratio of its population, Indians excepted, as nearly as may be. And the members of the council and of the house of representatives shall reside in and be inhabitants of the districts for which they may be elected, respectively. Previous to the first election, the governor shall cause a census or enumeration of the inhabitants of the several counties and districts of the Territory to be taken, and the first election shall be held at such times and places and be conducted in such manner as the governor shall appoint and direct, and he shall, at the same time, declare the number of members of the council and house of representatives to which each of the counties and districts shall be entitled under this act.

The number of persons authorized to be elected having the highest number of votes, in each of said council districts for members of the council, shall be declared by the governor to be duly elected to the council, and the person or persons authorized to be elected, having the greatest number of votes for the house of representatives, equal to the number to which each county or district shall be entitled, shall also be declared by the governor to be duly elected members of the house of representatives; *provided*, that in case of a tie between two or more persons voted for, the governor

shall order a new election to supply the vacancy made by such tie. And the persons thus elected to the legislative assembly shall meet at such place on such day as the governor shall appoint, but thereafter the time, place and manner of holding and conducting all elections by the people, and the apportioning of the representation in the several counties or districts to the council and house of representatives, according to the population, shall be prescribed by laws, as well as the day of the commencement of the regular session of the legislative assembly: *provided*, that no one session shall exceed the term of sixty days.

Sec. 5. *And be it further enacted*, That every free white male inhabitant above the age of twenty-one years, who shall have been a resident of said Territory at the time of the passage of this act, shall be entitled to vote at the first election, and shall be eligible to any office within the said Territory; but the qualifications of voters and of holding office at all subsequent elections shall be such as shall be prescribed by the legislative assembly: *provided*, that the right of suffrage and of holding office shall be exercised only by citizens of the United States and those who shall have declared on oath their intention to become such, and shall have taken an oath to support the constitution of the United States and the provisions of this act.

Sec. 6. *And be it further enacted*, That the legislative power of the Territory shall extend to all rightful subjects of legislation, consistent with the Constitution of the United States and the provisions of this act; but no law shall be passed interfering with the primary disposal of the soil: no tax shall be imposed upon the property of the United States; nor shall the lands or other property of non-residents be taxed higher than the lands or other property of residents. All the laws passed by the legislative assembly and governor shall be submitted to the Congress of the United States, and if disapproved shall be null and of no effect.

Sec. 7. *And be it further enacted*, That all township, district and county officers, not herein otherwise provided for, shall be appointed or elected, as the case may be, in such manner as shall be provided by the governor and legislative assembly of the Territory of Minnesota. The governor shall nominate and, by and with the advice and consent of the legislative council, appoint all officers not herein otherwise provided for, and, in the first instance, the governor alone may appoint all said officers, who shall hold their offices until the end of the next session of the legislative assembly.

Sec. 8. *And be it further enacted*, That no member of the legislative assembly shall hold or be appointed to any office which shall have been created, or the salary or emoluments of which shall have been increased, while he was a member, during the term for which he was elected, and for one year after the expiration of such term; and no person holding a commission or appointment under the United States, except postmasters, shall be a member of the legislative assembly, or shall hold any office under the government of said Territory.

Sec. 9. *And be it further enacted*, That the judicial power of said Territory shall be vested in a supreme court, district courts, probate courts, and in justices of the peace. The supreme court shall consist of a chief justice and two associate justices, and two of whom shall constitute a quorum, and who shall hold a term at the seat of government of said Territory annually; and they shall hold their offices during the period of four years. The said Territory shall be divided into three judicial districts, and a district court shall be held in each of said districts by one of the justices of the supreme court, at such time and places as may be prescribed by law; and the said judges shall, after their appointment, respectively, reside in the districts which shall be assigned them. The jurisdiction of the several courts herein provided for, both appellate and original, and that of probate courts and justices of the peace, shall be as limited by law; *provided*, that the justices of the peace shall not have jurisdiction of any matter in controversy when the title or boundaries of land may be in dispute, or where the debt or sum claimed shall exceed one hundred dollars; and the said supreme and district courts, respectively, shall possess chancery as well as common law jurisdiction. Each district court, or the judges thereof, shall appoint its clerk, who shall also be the register in chancery, and shall keep his office at the place where the court may be held. Writs of error, bills of exception and appeals shall be allowed in all cases from the final decisions of said district courts to the supreme court, under such regulations as may be prescribed by law, but in no case removed to the supreme court shall trial by jury be allowed in said court. The supreme court, or the justices thereof, shall appoint its own clerk, and every clerk shall hold his office at the pleasure of the court for which he shall have been appointed. Writs of error and appeals from the final decisions of said supreme court shall be allowed, and may be taken to the supreme court of the United States, in the same manner and under the same regulations as from the circuit courts of the United States, where the value of the property or the amount in controversy, to be ascertained by the oath or affirmation of either party, or other competent witness, shall exceed one thousand dollars; and each of the said district courts shall have and exercise the same jurisdiction, in all cases arising under the constitution and laws of the United States, as is vested in the circuit and district courts of the United States; and the first six days of every term of said courts, or so much thereof as shall be necessary, shall be appropriated to the trial of causes arising under the said constitution and laws; and writs of error and appeal in all such cases shall be made to the supreme court of said Territory, the same as in other cases. The said clerk shall receive in all such cases the same fees which the clerks of the district courts of the late Wisconsin Territory received for similar services.

Sec. 10. *And be it further enacted*, That there shall be appointed an attorney for said Territory, who shall continue in office for four years, unless sooner removed by the president, and who shall

receive the same fees and salary as the attorney of the United States for the late Territory of Wisconsin received. There shall also be a marshal for the Territory appointed, and who shall hold his office for four years, unless sooner removed by the president, and who shall execute all processes issuing from the said courts, when exercising their jurisdiction as circuit and district courts of the United States; he shall perform the duties, be subject to the same regulations and penalties, and be entitled to the same fees as the marshal of the district court of the United States for the late Territory of Wisconsin; and shall, in addition, be paid two hundred dollars annually as a compensation for extra services.

Sec. 11. *And be it further enacted*, That the governor, secretary, chief justice and associate justices, attorney and marshal, shall be nominated and by and with the advice and consent of the senate, appointed by the president of the United States. The governor and secretary to be appointed as aforesaid shall, before they act as such, respectively, take an oath or affirmation, before the district judge, or some justice of the peace in the limits of said Territory, duly authorized to administer oaths and affirmations by the laws now in force therein, or before the chief justice, or some associate justice of the supreme court of the United States, to support the constitution of the United States, and faithfully to discharge the duties of their respective offices, which said oaths, when so taken, shall be certified by the person by whom the same shall have been taken, and such certificates shall be received and recorded by the said secretary among the executive proceedings; and the chief justice and associate justices, and all other civil officers in said Territory, before they act as such, shall take a like oath or affirmation, before the said governor or secretary, or some judge or justice of the peace of the Territory, who may be duly commissioned and qualified, which said oath or affirmation shall be certified and transmitted, by the person taking the same, to the secretary, to be by him recorded as aforesaid; and afterwards, the like oath or affirmation shall be taken, certified and recorded in such manner and form as may be prescribed by law. The governor shall receive an annual salary of \$1,500 as governor, and \$1,000 as superintendent of Indian affairs. The chief justice and associate justice shall each receive an annual salary of \$1,800. The secretary shall receive an annual salary of \$1,800. The said salaries shall be paid quarter-yearly, at the treasury of the United States. The members of the legislative assembly shall be entitled to receive three dollars each per day during their attendance at the session thereof, and three dollars each for every twenty miles traveled in going to and returning from the said sessions, estimated according to the nearest usually traveled route. There shall be appropriated, annually, the sum of \$1,000, to be expended by the governor to defray the contingent expenses of the Territory; and there shall also be appropriated, annually, a sufficient sum to be expended by the secretary of the Territory, and upon an estimate to be made by the secretary of the treasury of the United States, to defray the expenses of the legislative assembly, the printing of the laws, and other incidental expenses, and the secretary of the Territory shall annually account to the secretary of the treasury of the United States for the manner in which the aforesaid sum shall have been expended.

Sec. 12. *And be it further enacted*, That the inhabitants of the said Territory shall be entitled to all the rights, privileges and immunities heretofore granted and secured to the Territory of Wisconsin and to its inhabitants; and the laws in force in the Territory of Wisconsin at the date of the admission of the State of Wisconsin shall continue to be valid and operative therein, so far as the same be not incompatible with the provisions of this act, subject, nevertheless, to be altered, modified or repealed by the governor and legislative assembly of the said Territory of Minnesota; and the laws of the United States are hereby extended over and declared to be in force in said Territory, so far as the same, or any provision thereof, may be applicable.

Sec. 13. *And be it further enacted*, That the legislative assembly of the Territory of Minnesota shall hold its first session in St. Paul; and at said first session the governor and legislative assembly shall locate and establish a temporary seat of government for said Territory, at such place as they may deem eligible; and shall at such time as they shall see proper prescribe by law the manner of locating the permanent seat of government of said Territory by a vote of the people. And the sum of twenty thousand dollars, out of any money in the treasury not otherwise appropriated, is hereby appropriated and granted to said Territory of Minnesota, to be applied by the governor and legislative assembly to the erection of suitable public buildings at the seat of government.

Sec. 14. *And be it further enacted*, That a delegate of the house of representatives of the United States, to serve for the term of two years, may be elected by the voters qualified to elect members of the legislative assembly, who shall be entitled to the same rights and privileges as are exercised and enjoyed by the delegates from the several other territories of the United States to the said house of representatives. The first election shall be held at such time and places and be conducted in such manner as the governor shall appoint and direct; and at all subsequent elections the times, places and manner of holding the elections shall be prescribed by law. The person having the greatest number of votes shall be declared by the governor to be duly elected, and a certificate thereof shall be given accordingly.

Sec. 15. *And be it further enacted*, That all suits, process and proceedings, civil and criminal, at law or in chancery, and all indictments and informations, which shall be pending and undetermined in the courts of the Territory of Wisconsin, within the limits of said Territory of Minnesota, when this act shall take effect, shall be transferred to be heard, tried, prosecuted and determined in the district courts hereby established, which may include the counties or districts where any such

CHAPTER 1 MINNESOTA: THE NORTH STAR STATE

proceedings may be pending. All bonds, recognizances, and obligations of every kind whatsoever, valid under the existing laws, within the limits of said Territory, shall be valid under this act; and all crimes and misdemeanors against the laws, in force within said limits, may be prosecuted, tried, and punished in the courts established by this act; and all penalties, forfeitures, actions and causes of action may be recovered under this act the same as they would have been under the laws in force within the limits composing said Territory at the time this act shall go into operation.

Sec. 16. *And be it further enacted*, That all justices of the peace, constables, sheriffs, and all other judicial and ministerial officers, who shall be in office within the limits of said Territory, when this act shall take effect, shall be and they are hereby authorized and required to continue to exercise and perform the duties of their respective offices as officers of the Territory of Minnesota, temporarily, and until they or others shall be duly appointed and qualified to fill their places, in the manner herein directed, or until their offices shall be abolished.

Sec. 17. *And be it further enacted*, That the sum of \$5,000 be and the same is hereby appropriated out of any moneys in the treasury not otherwise appropriated, to be expended by and under the direction of the said governor of the Territory of Minnesota, in the purchase of a library, to be kept at the seat of government for the use of the governor, legislative assembly, judges of the supreme court, secretary, marshal, and attorneys of said Territory, and such other persons and under such regulations as shall be prescribed by law.

Sec. 18. *And be it further enacted*, That when the lands in said Territory shall be surveyed under the direction of the government of the United States, preparatory to bringing the same into market, sections numbered sixteen and thirty-six in each township in said Territory shall be and the same are hereby reserved for the purpose of being applied to schools in said Territory, and in the state and territories hereafter to be erected out of the same.

Sec. 19. *And be it further enacted*, That temporarily, and until otherwise provided by law, the governor of said territory may define the judicial districts of said Territory, and assign the judges who may be appointed for said Territory to the several districts, and also appoint the times and places for holding courts in the several counties or subdivisions in each of said judicial districts, by proclamation to be issued by him; but the legislative assembly, at their first or any subsequent session, may organize, alter or modify such judicial districts, and assign the judges, and alter the times and places of holding the courts, as to them shall seem proper and convenient.

Sec. 20. *And be it further enacted*, That every bill which shall or may pass the council and house of representatives, shall, before it becomes a law, be presented to the governor of the Territory; if he approve, he shall sign it; but if not he shall return it, with his objections, to the house in which it originated; which shall cause the objections to be entered at large upon their journal, and proceed to reconsider it. If, after such reconsideration, two-thirds of that house shall agree to pass the bill, it shall be sent, together with the objections, to the other house, by which it shall also be reconsidered, and if approved by two-thirds of that house it shall become a law; but in all such cases the votes of both houses shall be determined by yeas and nays, and the names of the persons voting for or against the bill shall be entered on the journal of each house, respectively. If any bill shall not be returned by the governor within three days (Sundays excepted) after it shall have been presented to him, the same shall be a law in like manner as if he had signed it, unless the legislative assembly, by adjournment, prevent it, in which case it shall not become a law.

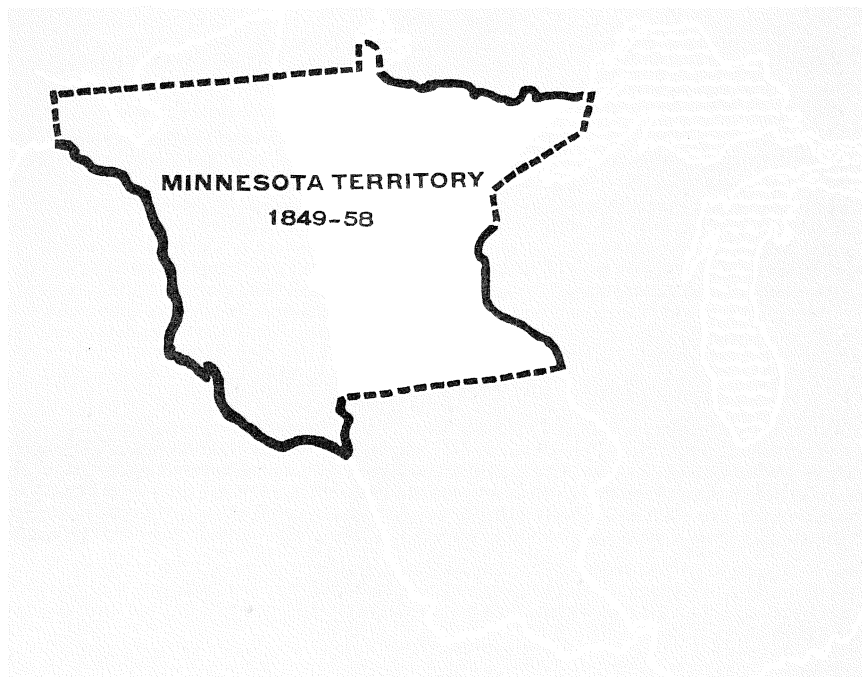
The Enabling Act

Henry M. Rice, delegate to Congress from the territory of Minnesota, at the opening of Congress in December, 1856, introduced a bill for an act to authorize a state government for Minnesota. The Rice bill proposed that the north, south and east boundaries of Minnesota be continued, and that the west boundary be established as a line beginning at a point in the center of the main channel of the Red River of the North at the Canadian border and running south through Lake Traverse, through Big Stone Lake, to the Big Sioux River and to the northwest corner of Iowa. In place of the Big Sioux River Congress substituted a line from the outlet of Big Stone Lake due south to the Iowa border.

Considerable controversy had arisen in the territory over proposed boundaries for the state of Minnesota. There were two general groups, the east and west group and the north and south group. The east and west group proposed the Missouri River as the west boundary, and a point just north of St. Paul as the north boundary. The Rice bill followed the proposal of the north and south group.

The bill for an enabling act was not without opposition in Congress. However, Minnesota again found a friend in Senator Stephen A. Douglas who was still chairman of the senate committee on territories. The enabling act passed Congress and was approved on February 27, 1857.

In addition to establishing boundaries for the state of Minnesota, the enabling act



provided for a constitutional convention and an election of delegates to that convention. It further provided that the following proposals be submitted for the consideration of the constitutional convention: that 72 sections of land be reserved and set aside for a state university; that ten sections be granted to the state to complete and erect public buildings at the capitol; that all salt springs, not exceeding 12, be granted to the state for its use; and that five per centum of net proceeds from the sale by Congress of public lands lying within the state of Minnesota be paid to the state for public road purposes.

The enabling act also authorized the state of Minnesota to have one representative in Congress and such additional representatives as the population of the state would entitle it to at the current ratio of representation. For the purpose of determining the population the act authorized a census to be taken by the United States marshal for the territory of Minnesota. The census was completed in October of 1857, population 150,037.

ACT AUTHORIZING A STATE GOVERNMENT

[Passed Feb. 26, 1857]

Section 1. *Be it enacted by the Senate and House of Representatives of the United States of America, in Congress assembled,* That the inhabitants of that portion of the Territory of Minnesota which is embraced within the following limits, to-wit: Beginning at the point in the center of the main channel of the Red River of the North, where the boundary line between the United States and the British Possessions crosses the same; thence up the main channel of said river to that of the Bois de Sioux river; thence up the main channel of said river to Lake Traverse; thence up the center of said lake to the southern extremity thereof, thence in a direct line to the head of Big Stone lake; thence through its center to its outlet; thence by a due south line to the north line of the State of Iowa; thence along the northern boundary of said state to the main channel of the Mississippi river; thence up the main channel of said river, and following the boundary line of the State of Wisconsin, until the same intersects with the St. Louis river; thence down the said river to and through Lake Superior, on the boundary line of Wisconsin and Michigan, until it intersects the dividing line between the United States and the British Possessions, thence up Pigeon river and following said dividing line to the place of beginning, be and they hereby are authorized to form for themselves a constitution and state government by the name of the State of Minnesota, and to come into the Union on an equal footing with the original states, according to the Federal Constitution.

Sec. 2. *And be it further enacted*, That the State of Minnesota shall have concurrent jurisdiction on the Mississippi and all other rivers and waters bordering on the said State of Minnesota, so far as the same shall form a common boundary to said state and any state or states now or hereafter to be formed or bounded by the same; and said river or waters leading into the same shall be common highways, and forever free, as well to the inhabitants of said state as to all other citizens of the United States, without any tax, duty, impost, or toll therefor.

Sec. 3. *And be it further enacted*, That on the first Monday in June next, the legal voters in each representative district then existing within the limits of the proposed state, are hereby authorized to elect two delegates for each representative to which said district shall be entitled according to the apportionment for representatives to the territorial legislature; which election for delegates shall be held and conducted, and the returns made, in all respects in conformity with the laws of said Territory regulating the election of representatives, and the delegates so elected shall assemble at the capitol of said Territory on the second Monday in July next, and first determine by a vote whether it is the wish of the people of the proposed State to be admitted into the Union at that time; and if so, shall proceed to form a constitution, and take all necessary steps for the establishment of a state government, in conformity with the Federal Constitution, subject to the approval and ratification of the people of the proposed State.

Sec. 4. *And be it further enacted*, That in the event said convention shall decide in favor of the immediate admission of the proposed State into the Union, it shall be the duty of the United States marshal for said Territory to proceed to take a census or enumeration of the inhabitants within the limits of the proposed State, under such rules and regulations as shall be prescribed by the secretary of the interior, with the view of ascertaining the number of representatives to which said State may be entitled in the Congress of the United States. And said State shall be entitled to one representative, and such additional representatives as the population of the State shall, according to the census, show it would be entitled to according to the present ratio of representation.

Sec. 4. *And be it further enacted*, That the following propositions be and the same are hereby offered to the said convention of the people of Minnesota for their free acceptance or rejection, which, if accepted by the convention, shall be obligatory on the United States, and upon the said State of Minnesota, to-wit:

First — That sections numbered sixteen and thirty-six in every township of public lands in said State, and where either of said sections, or any part thereof, has been sold or otherwise been disposed of, other lands, equivalent thereto, and as contiguous as may be, shall be granted to said State for the use of schools.

Second — That seventy-two sections of land shall be set apart and reserved for the use and support of a state university, to be selected by the governor of said State, subject to the approval of the commissioner at the general land office, and to be appropriated and applied in such manner as the legislature of said State may prescribe; for the purpose aforesaid, but for no other purpose.

Third — Ten entire sections of land to be selected by the governor of said State, in legal subdivisions, shall be granted to said State for the purpose of completing the public buildings, or for the erection of others at the seat of government, under the direction of the legislature thereof.

Fourth — That all salt springs within said State, not exceeding twelve in number, with six sections of land adjoining or as contiguous as may be to each, shall be granted to said State for its use; and the same to be selected by the governor thereof within one year after the admission of said State, and, when so selected, to be used or disposed of on such terms, conditions and regulations as the legislature shall direct; *provided*, that no salt spring or land the right whereof is now vested in any individual or in individuals, or which may be hereafter confirmed or adjudged to any individual or individuals, shall by this article be granted to said State.

Fifth — That five per centum of the net proceeds of sales of all public lands lying within said State, which shall be sold by Congress after the admission of said State into the Union, after deducting all the expenses incident to the same, shall be paid to said State for the purpose of making public roads and internal improvements as the legislature shall direct; *provided*, the foregoing propositions herein offered are on the condition that the said convention which shall form the constitution of said State shall provide, by a clause in said constitution, or an ordinance, irrevocable without the consent of the United States, that said State shall never interfere with the primary disposal of the soil within the same by the United States, or with any regulations Congress may find necessary for securing the title in said soil to *bona fide* purchasers thereof; and that no tax shall be imposed on lands belonging to the United States, and that in no case shall nonresident proprietors be taxed higher than residents.

The Minnesota Constitution

The state of Minnesota is unique among constitutional governments in that it doesn't have a constitution — it has two. The circumstances which gave rise to this historical anomaly depict the strong feeling for independent political thinking which has pervaded Minnesota politics since statehood. However, any thought of illegality because

of two constitutions should be promptly dismissed, for the two instruments are substantially identical, and all challenges on this issue have been quickly overturned.

The Constitutional Convention

In accordance with the enabling act of February 26, 1857, an election was held on June 1, 1857, at which Republican and Democratic delegates were elected to the constitutional convention. When these delegates assembled in St. Paul on July 13, 1857, to draft the Minnesota constitution, bitterness between the two parties was so intense that Republican delegates and Democratic delegates refused to meet in the same convention. As a result each party held separate sessions in different rooms of the first capitol building.

The Democratic "convention" was presided over by Henry H. Sibley, later elected first governor of Minnesota. The Republican "convention" was presided over first by John W. North, and later by St. Andrew D. Balcombe.

The political cleavage was so great that the two bodies never acted in joint meeting during the entire constitutional convention — July 13 to Aug. 29. The final work of writing the constitution was done through a conference committee composed of five conferees from each of the conventions. The conferees, by reporting to and receiving advice from their respective conventions, were able to draft a constitution that would be acceptable to both bodies. On August 28, 1857, in spite of numerous protests by delegates, the report of the conference committee was adopted without amendment by both the Republican and Democratic conventions.

However, when it came time to sign the constitution, the bitter feeling was still so intense that Democrats would not sign an instrument which bore Republican signatures, and the Republicans likewise objected to signing an instrument which bore the signatures of Democrats. The solution to this impasse is a credit to Minnesota political ingenuity — two constitutions. One constitution was written on white paper and signed only by Republicans. The other constitution was written on blue-tinted paper and signed only by Democrats. Thus, on the twenty-ninth day of August, after seven weeks of political dispute and disagreement, the "two" conventions adjourned when as many members as could bring themselves to do so signed the copy of the constitution enrolled for their particular convention.

Both copies of the constitution are now in the custody of the Minnesota Archives Commission where they are being preserved as evidence of our fundamental law, and as testimony to a unique and exciting political history.

Election to Accept the Constitution

The schedule to the constitution provided for an election to be held on October 13, 1857. At this election the voters were to accept or reject the constitution. The ballots used for this purpose were printed to provide only for affirmative votes. A voter who wished to reject the constitution had to alter his ballot and write in a negative vote. The result — 30,055 for acceptance and 571 for rejection.

Approval by Congress

The procedure for acquiring statehood not only requires a constitution to be approved by the voters of the proposed state, the constitution must also be approved by Congress. In December of 1857 the Minnesota constitution was submitted to the United States senate for ratification.

A certified copy of the Democratic constitution was transmitted to the senate by the territorial secretary — a Democrat. This copy was attached to the bill for the admission of Minnesota into the union. However, when the bill was reported back from the senate, historians report that the Republican constitution was attached. In any event, there is substantial authority that both constitutions were before Congress when Minnesota was admitted to the union on May 11, 1858.

But, in reality the constitution ratified by Congress was not the original constitution. At the election of October 13, 1857, in addition to voting on the constitution, the voters elected executive, legislative and judicial officers. The state officers were content to wait for the act of Congress before assuming office. But the legislature took a contrary view. It convened on December 3, 1857, on the theory that under the enabling act the statehood of Minnesota began when the voters approved the constitution. Even

though this theory was incorrect, the legislature proceeded to enact laws, the effects of which have remained undisturbed by the courts. The first two acts passed by the legislature were proposed amendments to the constitution. One amendment authorized a loan to railroads of \$5,000,000, and the other related to the term of office of the first state officers. These amendments were ratified by the voters at a special election held April 15, 1858. Thus, it would appear that the constitution which Congress approved on May 11, 1858, was an amended constitution — not the original adopted by the constitutional convention and approved by the voters in 1857.

The Minnesota Constitution • 1974

Publication of the Minnesota constitution in the following form reflects an amendment approved by the legislature and submitted to the voters according to Article IX.

The legislature in 1971 established a constitutional study commission to review the constitution and make recommendations to maintain its utility.

On November 5, 1974, voters approved an amendment which was recommended by the commission after two years study.

After two years study, the commission recommended that an amendment restructuring the constitution for easy reference and rewriting it in modern language be prepared. The amendment was introduced and passed in both houses, signed by the governor, and approved by the voters on November 5, 1974.

Subsequent amendments which may be voted by Minnesota citizens will be made to this document. The previous wording of the constitution is printed, with all the amendments approved by voters since its adoption in 1857, in the *Minnesota Legislative Manual, 1973-1974*, pages 445-484.

The amendment approved in 1974 did not alter the meaning of the constitution. In cases of constitutional law, the original document remains the final authority.

The report of the constitutional study commission is available in public libraries and in the legislative reference library.

CONSTITUTION OF THE STATE OF MINNESOTA

Adopted October 13, 1857.

Generally Revised November 5, 1974

Preamble

We, the people of the state of Minnesota, grateful to God for our civil and religious liberty, and desiring to perpetuate its blessings and secure the same to ourselves and our posterity, do ordain and establish this Constitution.

ARTICLE I

BILL OF RIGHTS

Section 1. **Object of government.** Government is instituted for the security, benefit and protection of the people, in whom all political power is inherent, together with the right to alter, modify or reform government whenever required by the public good.

Sec. 2. **Rights and privileges.** No member of this state shall be disfranchised or deprived of any of the rights or privileges secured to any citizen thereof, unless by the law of the land or the judgment of his peers. There shall be neither slavery nor involuntary servitude in the state otherwise than as punishment for a crime of which the party has been convicted.

Sec. 3. **Liberty of the press.** The liberty of the press shall forever remain inviolate, and all persons may freely speak, write and publish their sentiments on all subjects, being responsible for the abuse of such right.

Sec. 4. **Trial by jury.** The right of trial by jury shall remain inviolate, and shall extend to all cases at law without regard to the amount in controversy. A jury trial may be waived by the parties in all cases in the manner prescribed by law. The legislature may provide that the agreement of five-sixths of a jury in a civil action or proceeding, after not less than six hours' deliberation, is a sufficient verdict.

Sec. 5. **No excessive bail or unusual punishments.** Excessive bail shall not be required, nor excessive fines imposed, nor cruel or unusual punishments inflicted.

Sec. 6. **Rights of accused in criminal prosecutions.** In all criminal prosecutions the accused shall enjoy the right to a speedy and public trial by an impartial jury of the county or district wherein the crime shall have been committed, which county or district shall have been previously ascertained

by law. The accused shall enjoy the right to be informed of the nature and cause of the accusation, to be confronted with the witnesses against him, to have compulsory process for obtaining witnesses in his favor and to have the assistance of counsel in his defense.

Sec. 7. **Due process; prosecutions; double jeopardy; self-incrimination; bail; habeas corpus.** No person shall be held to answer for a criminal offense without due process of law, and no person shall be put twice in jeopardy of punishment for the same offense, nor be compelled in any criminal case to be a witness against himself, nor be deprived of life, liberty or property without due process of law. All persons before conviction shall be bailable by sufficient sureties, except for capital offenses when the proof is evident or the presumption great. The privilege of the writ of habeas corpus shall not be suspended unless the public safety requires it in case of rebellion or invasion.

Sec. 8. **Redress of injuries or wrongs.** Every person is entitled to a certain remedy in the laws for all injuries or wrongs which he may receive to his person, property or character, and to obtain justice freely and without purchase, completely and without denial, promptly and without delay, conformable to the laws.

Sec. 9. **Treason defined.** Treason against the state consists only in levying war against the state, or in adhering to its enemies, giving them aid and comfort. No person shall be convicted of treason unless on the testimony of two witnesses to the same overt act or on confession in open court.

Sec. 10. **Unreasonable searches and seizures prohibited.** The right of the people to be secure in their persons, houses, papers, and effects against unreasonable searches and seizures shall not be violated; and no warrant shall issue but upon probable cause, supported by oath or affirmation, and particularly describing the place to be searched and the person or things to be seized.

Sec. 11. **Attainers, ex post facto laws and laws impairing contracts prohibited.** No bill of attainder, ex post facto law, or any law impairing the obligation of contracts shall be passed, and no conviction shall work corruption of blood or forfeiture of estate.

Sec. 12. **Imprisonment for debt; property exemption.** No person shall be imprisoned for debt in this state, but this shall not prevent the legislature from providing for imprisonment, or holding to bail, persons charged with fraud in contracting said debt. A reasonable amount of property shall be exempt from seizure or sale for the payment of any debt or liability. The amount of such exemption shall be determined by law. Provided, however, that all property so exempted shall be liable to seizure and sale for any debts incurred to any person for work done or materials furnished in the construction, repair or improvement of the same, and provided further, that such liability to seizure and sale shall also extend to all real property for any debt to any laborer or servant for labor or service performed.

Sec. 13. **Private property for public use.** Private property shall not be taken, destroyed or damaged for public use without just compensation therefor, first paid or secured.

Sec. 14. **Military power subordinate.** The military shall be subordinate to the civil power and no standing army shall be maintained in this state in times of peace.

Sec. 15. **Lands allodial; void agricultural leases.** All lands within the state are allodial and feudal tenures of every description with all their incidents are prohibited. Leases and grants of agricultural lands for a longer period than 21 years reserving rent or service of any kind shall be void.

Sec. 16. **Freedom of conscience; no preference to be given to any religious establishment or mode of worship.** The enumeration of rights in this constitution shall not deny or impair others retained by and inherent in the people. The right of every man to worship God according to the dictates of his own conscience shall never be infringed; nor shall any man be compelled to attend, erect or support any place of worship, or to maintain any religious or ecclesiastical ministry, against his consent; nor shall any control of or interference with the rights of conscience be permitted, or any preference be given by law to any religious establishment or mode of worship; but the liberty of conscience hereby secured shall not be so construed as to excuse acts of licentiousness or justify practices inconsistent with the peace or safety of the state, nor shall any money be drawn from the treasury for the benefit of any religious societies or religious or theological seminaries.

Sec. 17. **Religious tests and property qualifications prohibited.** No religious test or amount of property shall be required as a qualification for any office of public trust in the state. No religious test or amount of property shall be required as a qualification of any voter at any election in this state; nor shall any person be rendered incompetent to give evidence in any court of law or equity in consequence of his opinion upon the subject of religion.

ARTICLE II

NAME AND BOUNDARIES

Section 1. **Name and boundaries; acceptance of organic act.** This state shall be called the state of Minnesota and shall consist of and have jurisdiction over the territory embraced in the act of Congress entitled, "An act to authorize the people of the Territory of Minnesota to form a constitution and state government, preparatory to their admission into the Union on equal footing with the original states," and the propositions contained in that act are hereby accepted, ratified and confirmed, and remain irrevocable without the consent of the United States.

CHAPTER 1 MINNESOTA: THE NORTH STAR STATE

Sec. 2. **Jurisdiction on boundary waters.** The state of Minnesota has concurrent jurisdiction on the Mississippi and on all other rivers and waters forming a common boundary with any other state or states. Navigable waters leading into the same, shall be common highways and forever free to citizens of the United States without any tax, duty, impost or toll therefor.

ARTICLE III

DISTRIBUTION OF THE POWERS OF GOVERNMENT

Section 1. **Division of powers.** The powers of government shall be divided into three distinct departments: legislative, executive and judicial. No person or persons belonging to or constituting one of these departments shall exercise any of the powers properly belonging to either of the others except in the instances expressly provided in this constitution.

ARTICLE IV

LEGISLATIVE DEPARTMENT

Section 1. **Composition of legislature.** The legislature consists of the senate and house of representatives.

Sec. 2. **Apportionment of members.** The number of members who compose the senate and house of representatives shall be prescribed by law. The representation in both houses shall be apportioned equally throughout the different sections of the state in proportion to the population thereof.

Sec. 3. **Census enumeration apportionment; congressional and legislative district boundaries; senate districts.** At its first session after each enumeration of the inhabitants of this state made by the authority of the United States, the legislature shall have the power to prescribe the bounds of congressional and legislative districts. Senators shall be chosen by single districts of convenient contiguous territory. No representative district shall be divided in the formation of a senate district. The senate districts shall be numbered in a regular series.

Sec. 4. **Terms of office of senators and representatives; vacancies.** Representatives shall be chosen for a term of two years, except to fill a vacancy. Senators shall be chosen for a term of four years, except to fill a vacancy and except there shall be an entire new election of all the senators at the first election of representatives after each new legislative apportionment provided for in this article. The governor shall call elections to fill vacancies in either house of the legislature.

Sec. 5. **Restriction on holding office.** No senator or representative shall hold any other office under the authority of the United States or the state of Minnesota, except that of postmaster or of notary public. If elected or appointed to another office, a legislator may resign from the legislature by tendering his resignation to the governor.

Sec. 6. **Qualification of legislators; judging election returns and eligibility.** Senators and representatives shall be qualified voters of the state, and shall have resided one year in the state and six months immediately preceding the election in the district from which elected. Each house shall be the judge of the election returns and eligibility of its own members. The legislature shall prescribe by law the manner for taking evidence in cases of contested seats in either house.

Sec. 7. **Rules of government.** Each house may determine the rules of its proceedings, sit upon its own adjournment, punish its members for disorderly behavior, and with the concurrence of two-thirds expel a member; but no member shall be expelled a second time for the same offense.

Sec. 8. **Oath of office.** Each member and officer of the legislature before entering upon his duties shall take an oath or affirmation to support the Constitution of the United States, the constitution of this state, and to discharge faithfully the duties of his office to the best of his judgment and ability.

Sec. 9. **Compensation.** The compensation of senators and representatives shall be prescribed by law. No increase of compensation shall take effect during the period for which the members of the existing house of representatives may have been elected.

Sec. 10. **Privilege from arrest.** The members of each house in all cases except treason, felony and breach of the peace, shall be privileged from arrest during the session of their respective houses and in going to or returning from the same. For any speech or debate in either house they shall not be questioned in any other place.

Sec. 11. **Protest and dissent of members.** Two or more members of either house may dissent and protest against any act or resolution which they think injurious to the public or to any individual and have the reason of their dissent entered in the journal.

Sec. 12. **Biennial meetings; length of session; special sessions; length of adjournments.** The legislature shall meet at the seat of government in regular session in each biennium at the times prescribed by law for not exceeding a total of 120 legislative days. The legislature shall not meet in regular session, nor in any adjournment thereof, after the first Monday following the third Saturday in May of any year. After meeting at a time prescribed by law, the legislature may adjourn to another time. "Legislative day" shall be defined by law. A special session of the legislature may be called by the governor on extraordinary occasions.

Neither house during a session of the legislature shall adjourn for more than three days (Sundays

excepted) nor to any other place than that in which the two houses shall be assembled without the consent of the other house.

Sec. 13. **Quorum.** A majority of each house constitutes a quorum to transact business, but a smaller number may adjourn from day to day and compel the attendance of absent members in the manner and under the penalties it may provide.

Sec. 14. **Open sessions.** Each house shall be open to the public during its sessions except in cases which in its opinion require secrecy.

Sec. 15. **Officers; journals.** Each house shall elect its presiding officer and other officers as may be provided by law. Both houses shall keep journals of their proceedings, and from time to time publish the same, and the yeas and nays, when taken on any question, shall be entered in the journals.

Sec. 16. **Elections viva voce.** In all elections by the legislature members shall vote viva voce and their votes shall be entered in the journal.

Sec. 17. **Laws to embrace only one subject.** No law shall embrace more than one subject, which shall be expressed in its title.

Sec. 18. **Revenue bills to originate in house.** All bills for raising revenue shall originate in the house of representatives, but the senate may propose and concur with the amendments as on other bills.

Sec. 19. **Reporting of bills.** Every bill shall be reported on three different days in each house, unless, in case of urgency, two-thirds of the house where the bill is pending deem it expedient to dispense with this rule.

Sec. 20. **Enrollment of bills.** Every bill passed by both houses shall be enrolled and signed by the presiding officer of each house. Any presiding officer refusing to sign a bill passed by both houses shall thereafter be disqualified from any office of honor or profit in the state. Each house by rule shall provide the manner in which a bill shall be certified for presentation to the governor in case of such refusal.

Sec. 21. **Passage of bills on last day of session prohibited.** No bill shall be passed by either house upon the day prescribed for adjournment. This section shall not preclude the enrollment of a bill or its transmittal from one house to the other or to the executive for his signature.

Sec. 22. **Majority vote of all members to pass a law.** The style of all laws of this state shall be: "Be it enacted by the legislature of the state of Minnesota." No law shall be passed unless voted for by a majority of all the members elected to each house of the legislature, and the vote entered in the journal of each house.

Sec. 23. **Approval of bills by governor; action on veto.** Every bill passed in conformity to the rules of each house and the joint rules of the two houses shall be presented to the governor. If he approves a bill, he shall sign it, deposit it in the office of the secretary of state and notify the house in which it originated of that fact. If he vetoes a bill, he shall return it with his objections to the house in which it originated. His objections shall be entered in the journal. If, after reconsideration, two-thirds of that house agree to pass the bill, it shall be sent, together with the governor's objections, to the other house, which shall likewise reconsider it. If approved by two-thirds of that house it becomes a law and shall be deposited in the office of the secretary of state. In such cases the votes of both houses shall be determined by yeas and nays, and the names of the persons voting for or against the bill shall be entered in the journal of each house. Any bill not returned by the governor within three days (Sundays excepted) after it is presented to him becomes a law as if he had signed it, unless the legislature by adjournment within that time prevents its return. Any bill passed during the last three days of a session may be presented to the governor during the three days following the day of final adjournment and becomes law if the governor signs and deposits it in the office of the secretary of state within 14 days after the adjournment of the legislature. Any bill passed during the last three days of the session which is not signed and deposited within 14 days after adjournment does not become a law.

If a bill presented to the governor contains several items of appropriation of money, he may veto one or more of the items while approving the bill. At the time he signs the bill the governor shall append to it a statement of the item he vetoes and the vetoed items shall not take effect. If the legislature is in session, he shall transmit to the house in which the bill originated a copy of the statement, and the items vetoed shall be separately reconsidered. If on reconsideration any item is approved by two-thirds of the members elected to each house, it is a part of the law notwithstanding the objections of the governor.

Sec. 24. **Presentation of orders, resolutions, and votes to governor.** Each order, resolution or vote requiring the concurrence of the two houses except such as relate to the business or adjournment of the legislature shall be presented to the governor and is subject to his veto as prescribed in case of a bill.

Sec. 25. **Disorderly conduct.** During a session each house may punish by imprisonment for not

CHAPTER 1 MINNESOTA: THE NORTH STAR STATE

more than 24 hours any person not a member who is guilty of any disorderly or contemptuous behavior in its presence.

Sec. 26. **Banking laws; two-thirds votes.** Passage of a general banking law requires the vote of two-thirds of the members of each house of the legislature.

ARTICLE V EXECUTIVE DEPARTMENT

Section 1. **Executive officers.** The executive department consists of a governor, lieutenant governor, secretary of state, auditor, treasurer and attorney general, who shall be chosen by the electors of the state. The governor and lieutenant governor shall be chosen jointly by a single vote applying to both offices in a manner prescribed by law.

Sec. 2. **Term of governor and lieutenant governor; qualifications.** The term of office for the governor and lieutenant governor is four years and until a successor is chosen and qualified. Each shall have attained the age of 25 years and, shall have been a bona fide resident of the state for one year next preceding his election, and shall be a citizen of the United States.

Sec. 3. **Powers and duties of governor.** The governor shall communicate by message to each session of the legislature information touching the state and country. He is commander-in-chief of the military and naval forces and may call them out to execute the laws, suppress insurrection and repel invasion. He may require the opinion in writing of the principal officer in each of the executive departments upon any subject relating to his duties. With the advice and consent of the senate he may appoint notaries public and other officers provided by law. He may appoint commissioners to take the acknowledgment of deeds or other instruments in writing to be used in the state. He shall take care that the laws be faithfully executed. He shall fill any vacancy that may occur in the offices of secretary of state, treasurer, auditor, attorney general and the other state and district offices hereafter created by law until the end of the term for which the person who had vacated the office was elected or the first Monday in January following the next general election, whichever is sooner, and until a successor is chosen and qualified.

Sec. 4. **Terms and salaries of executive officers.** The term of office of the secretary of state, treasurer, attorney general and state auditor is four years and until a successor is chosen and qualified. The duties and salaries of the executive officers shall be prescribed by law.

Sec. 5. **Succession to offices of governor and lieutenant governor.** In case a vacancy occurs from any cause whatever in the office of governor, the lieutenant governor shall be governor during such vacancy. The compensation of the lieutenant governor shall be prescribed by law. The last elected presiding officer of the senate shall become lieutenant governor in case a vacancy occurs in that office. In case the governor is unable to discharge the powers and duties of his office, the same devolves on the lieutenant governor. The legislature may provide by law for the case of the removal, death, resignation, or inability both of the governor and lieutenant governor to discharge the duties of governor and may provide by law for continuity of government in periods of emergency resulting from disasters caused by enemy attack in this state, including but not limited to, succession to the powers and duties of public office and change of the seat of government.

Sec. 6. **Oath of office of state officers.** Each officer created by this article before entering upon his duties shall take an oath or affirmation to support the constitution of the United States and of this state and to discharge faithfully the duties of his office to the best of his judgment and ability.

Sec. 7. **Board of pardons.** The governor, the attorney general and the chief justice of the supreme court constitute a board of pardons. Its powers and duties shall be defined and regulated by law. The governor in conjunction with the board of pardons has power to grant reprieves and pardons after conviction for an offense against the state except in cases of impeachment.

ARTICLE VI JUDICIARY

Section 1. **Judicial power.** The judicial power of the state is vested in a supreme court, a court of appeals, if established by the legislature, a district court and such other courts, judicial officers and commissioners with jurisdiction inferior to the district court as the legislature may establish.

Sec. 2. **Supreme court.** The supreme court consists of one chief judge and not less than six nor more than eight associate judges as the legislature may establish. It shall have original jurisdiction in such remedial cases as are prescribed by law, and appellate jurisdiction in all cases, but there shall be no trial by jury in the supreme court.

As provided by law judges of the district court may be assigned temporarily to act as judges of the supreme court upon its request.

The supreme court shall appoint to serve at its pleasure a clerk, a reporter, a state law librarian and other necessary employees.

Sec. 3. **Jurisdiction of district court.** The district court has original jurisdiction in all civil and criminal cases and shall have appellate jurisdiction as prescribed by law.

Sec. 4. **Judicial districts; district judges.** The number and boundaries of judicial districts shall be established in the manner provided by law but the office of a district judge shall not be abolished during his term. There shall be two or more district judges in each district. Each judge of the district court in any district shall be a resident of that district at the time of his selection and during his continuance in office.

Sec. 5. **Qualifications; compensation.** Judges of the supreme court and the district court shall be learned in the law. The qualifications of all other judges and judicial officers shall be prescribed by law. The compensation of all judges shall be prescribed by the legislature and shall not be diminished during their term of office.

Sec. 6. **Holding other office.** A judge of the supreme court or the district court shall not hold any office under the United States except a commission in a reserve component of the military forces of the United States and shall not hold any other office under this state. His term of office shall terminate at the time he files as a candidate for an elective office of the United States or for a nonjudicial office of this state.

Sec. 7. **Term of office; election.** The term of office of all judges shall be six years and until their successors are qualified. They shall be elected by the voters from the area which they are to serve in the manner provided by law.

Sec. 8. **Vacancy.** Whenever there is a vacancy in the office of judge the governor shall appoint in the manner provided by law a qualified person to fill the vacancy until a successor is elected and qualified. The successor shall be elected for a six year term at the next general election occurring more than one year after the appointment.

Sec. 9. **Retirement, removal and discipline.** The legislature may provide by law for retirement of all judges and for the extension of the term of any judge who becomes eligible for retirement within three years after expiration of the term for which he is selected. The legislature may also provide for the retirement, removal or other discipline of any judge who is disabled, incompetent or guilty of conduct prejudicial to the administration of justice.

Sec. 10. **Retired judges.** As provided by law a retired judge may be assigned to hear and decide any cause over which the court to which he is assigned has jurisdiction.

Sec. 11. **Probate jurisdiction.** Original jurisdiction in law and equity for the administration of the estates of deceased persons and all guardianship and incompetency proceedings, including jurisdiction over the administration of trust estates and for the determination of taxes contingent upon death, shall be provided by law.

Sec. 12. **Abolition of probate court; status of judges.** If the probate court is abolished by law, judges of that court who are learned in the law shall become judges of the court that assumes jurisdiction of matters described in section 11.

Sec. 13. **District court clerks.** There shall be in each county one clerk of the district court whose qualifications, duties and compensation shall be prescribed by law. He shall serve at the pleasure of a majority of the judges of the district court in each district.

ARTICLE VII ELECTIVE FRANCHISE

Section 1. **Eligibility; place of voting; ineligible persons.** Every person 18 years of age or more who has been a citizen of the United States for three months and who has resided in the precinct for 30 days next preceding an election shall be entitled to vote in that precinct. The place of voting by one otherwise qualified who has changed his residence within 30 days preceding the election shall be prescribed by law. The following persons shall not be entitled or permitted to vote at any election in this state: A person not meeting the above requirements; a person who has been convicted of treason or felony, unless restored to civil rights; a person under guardianship, or a person who is insane or not mentally competent.

Sec. 2. **Residence.** For the purpose of voting no person loses residence solely by reason of his absence while employed in the service of the United States; nor while engaged upon the waters of this state or of the United States; nor while a student in any institution of learning; nor while kept at any almshouse or asylum; nor while confined in any public prison. No soldier, seaman or marine in the army or navy of the United States is a resident of this state solely in consequence of being stationed within the state.

Sec. 3. **Uniform oath at elections.** The legislature shall provide for a uniform oath or affirmation to be administered at elections and no person shall be compelled to take any other or different form of oath to entitle him to vote.

Sec. 4. **Civil process suspended on election day.** During the day on which an election is held no person shall be arrested by virtue of any civil process.

Sec. 5. **Elections by ballot.** All elections shall be by ballot except for such town officers as may be directed by law to be otherwise chosen.

CHAPTER 1 MINNESOTA: THE NORTH STAR STATE

Sec. 6. **Eligibility to hold office.** Every person who by the provisions of this article is entitled to vote at any election and is 21 years of age is eligible for any office elective by the people in the district wherein he has resided 30 days previous to the election, except as otherwise provided in this constitution, or the constitution and law of the United States.

Sec. 7. **Official year of state.** The official year for the state of Minnesota commences on the first Monday in January in each year and all terms of office terminate at that time. The general election shall be held on the first Tuesday after the first Monday in November in each even numbered year.

Sec. 8. **Election returns to secretary of state; board of canvassers.** The returns of every election for officeholders elected statewide shall be made to the secretary of state who shall call to his assistance two or more of the judges of the supreme court and two disinterested judges of the district courts. They shall constitute a board of canvassers to canvass the returns and declare the result within three days after the canvass.

Sec. 9. **Campaign spending limits.** The amount that may be spent by candidates for constitutional and legislative offices to campaign for nomination or election shall be limited by law. The legislature shall provide by law for disclosure of contributions and expenditures made to support or oppose candidates for state elective offices. [Adopted, November 4, 1980]

ARTICLE VIII IMPEACHMENT AND REMOVAL FROM OFFICE

Section 1. **Impeachment powers.** The house of representatives has the sole power of impeachment through a concurrence of a majority of all its members. All impeachments shall be tried by the senate. When sitting for that purpose, senators shall be upon oath or affirmation to do justice according to law and evidence. No person shall be convicted without the concurrence of two-thirds of the senators present.

Sec. 2. **Officers subject to impeachment; grounds; judgment.** The governor, secretary of state, treasurer, auditor, attorney general and the judges of the supreme and district courts may be impeached for corrupt conduct in office or for crimes and misdemeanors; but judgment shall not extend further than to removal from office and disqualification to hold and enjoy any office of honor, trust or profit in this state. The party convicted shall also be subject to indictment, trial, judgment and punishment according to law.

Sec. 3. **Suspension.** No officer shall exercise the duties of his office after he has been impeached and before his acquittal.

Sec. 4. **Service of impeachment papers.** No person shall be tried on impeachment before he has been served with a copy thereof at least 20 days previous to the day set for trial.

Sec. 5. **Removal of inferior officers.** The legislature of this state may provide for the removal of inferior officers for malfeasance or nonfeasance in the performance of their duties.

ARTICLE IX AMENDMENTS TO THE CONSTITUTION

Section 1. **Amendments; ratification.** A majority of the members elected to each house of the legislature may propose amendments to this constitution. Proposed amendments shall be published with the laws passed at the same session and submitted to the people for their approval or rejection at a general election. If a majority of all the electors voting at the election vote to ratify an amendment, it becomes a part of this constitution. If two or more amendments are submitted at the same time, voters shall vote for or against each separately.

Sec. 2. **Constitutional convention.** Two-thirds of the members elected to each house of the legislature may submit to the electors at the next general election the question of calling a convention to revise this constitution. If a majority of all the electors voting at the election vote for a convention, the legislature at its next session, shall provide by law for calling the convention. The convention shall consist of as many delegates as there are members of the house of representatives. Delegates shall be chosen in the same manner as members of the house of representatives and shall meet within three months after their election. Section 5 of Article IV of the constitution does not apply to election to the convention.

Sec. 3. **Submission to people of constitution drafted at convention.** A convention called to revise this constitution shall submit any revision to the people for approval or rejection at the next general election held not less than 90 days after submission of the revision. If three-fifths of all the electors voting on the question vote to ratify the revision, it becomes a new constitution of the state of Minnesota.

ARTICLE X TAXATION

Section 1. **Power of taxation; exemptions; legislative powers.** The power of taxation shall never be surrendered, suspended or contracted away. Taxes shall be uniform upon the same class of

subjects and shall be levied and collected for public purposes, but public burying grounds, public school houses, public hospitals, academies, colleges, universities, all seminaries of learning, all churches, church property, houses of worship, institutions of purely public charity, and public property used exclusively for any public purpose, shall be exempt from taxation except as provided in this section. There may be exempted from taxation personal property not exceeding in value \$200 for each household, individual or head of a family, and household goods and farm machinery as the legislature determines. The legislature may authorize municipal corporations to levy and collect assessments for local improvements upon property benefited thereby without regard to cash valuation. The legislature by law may define or limit the property exempt under this section other than churches, houses of worship, and property solely used for educational purposes by academies, colleges, universities and seminaries of learning.

Sec. 2. Forestation. To encourage and promote forestation and reforestation of lands whether owned by private persons or the public, laws may be enacted fixing in advance a definite and limited annual tax on the lands for a term of years and imposing a yield tax on the timber and other forest products at or after the end of the term.

Sec. 3. Occupation tax; ores. Every person engaged in the business of mining or producing iron ore or other ores in this state shall pay to the state an occupation tax on the valuation of all ores mined or produced, which tax shall be in addition to all other taxes provided by law. The tax is due on the first day of May in the calendar year next following the mining or producing. The valuation of ore for the purpose of determining the amount of tax shall be ascertained as provided by law. Funds derived from the tax shall be used as follows: 50 percent to the state general revenue fund, 40 percent for the support of elementary and secondary schools and ten percent for the general support of the university.

Sec. 4. Motor fuel taxation. The state may levy an excise tax upon any means or substance for propelling aircraft or for propelling or operating motor or other vehicles or other equipment used for airport purposes and not used on the public highways of this state.

Sec. 5. Aircraft. The legislature may tax aircraft using the air space overlying the state on a more onerous basis than other personal property. Any such tax on aircraft shall be in lieu of all other taxes. The legislature may impose the tax on aircraft of companies paying taxes under any gross earnings system of taxation notwithstanding that earnings from the aircraft are included in the earnings on which gross earnings taxes are computed. The law may exempt from taxation aircraft owned by a nonresident of the state temporarily using the air space overlying the state.

Sec. 6. Taconite taxation. Laws of Minnesota 1963, Chapter 81, relating to the taxation of taconite and semi-taconite, and facilities for the mining, production and beneficiation thereof shall not be repealed, modified or amended, nor shall any laws in conflict therewith be valid until November 4, 1989. Laws may be enacted fixing or limiting for a period not extending beyond the year 1990, the tax to be imposed on persons engaged in (1) the mining, production or beneficiation of copper, (2) the mining, production or beneficiation of copper-nickel, or (3) the mining, production or beneficiation of nickel. Taxes imposed on the mining or quarrying of taconite or semi-taconite and on the production of iron ore concentrates therefrom, which are in lieu of a tax on real or personal property, shall not be considered to be occupation, royalty, or excise taxes within the meaning of this amendment.

Sec. 7 [Repealed, November 5, 1974]

Sec. 8. Parimutuel betting. The legislature may authorize on-track parimutuel betting on horse racing in a manner prescribed by law. [Adopted, November 2, 1982]

ARTICLE XI APPROPRIATIONS AND FINANCES

Section 1. Money paid from state treasury. No money shall be paid out of the treasury of this state except in pursuance of an appropriation by law.

Sec. 2. Credit of the state limited. The credit of the state shall not be given or loaned in aid of any individual, association or corporation except as hereinafter provided.

Sec. 3. Internal improvements prohibited; exceptions. The state shall not be a party in carrying on works of internal improvements except as authorized by this constitution. If grants have been made to the state especially dedicated to specific purposes, the state shall devote the proceeds of the grants to those purposes and may pledge or appropriate the revenues derived from the works in aid of their completion.

Sec. 4. Power to contract public debt; public debt defined. The state may contract public debts for which its full faith, credit and taxing powers may be pledged at the times and in the manner authorized by law, not only for the purposes and subject to the conditions stated in section 5. Public debt includes any obligation payable directly in whole or in part from a tax of state wide application on any class of property, income, transaction or privilege, but does not include any obligation which is payable from revenues other than taxes.

Sec. 5. **Public debt and works of internal improvement; purposes.** Public debt may be contracted and works of internal improvements carried on for the following purposes:

- (a) to acquire and to better public land and buildings and other public improvements of a capital nature and to provide money to be appropriated or loaned to any agency or political subdivision of the state for such purposes if the law authorizing the debt is adopted by the vote of at least three-fifths of the members of each house of the legislature;
- (b) to repel invasion or suppress insurrection;
- (c) to borrow temporarily as authorized in section 6;
- (d) to refund outstanding bonds of the state or any of its agencies whether or not the full faith and credit of the state has been pledged for the payment of the bonds;
- (e) to establish and maintain highways subject to the limitations of article XIV;
- (f) to promote forestation and prevent and abate forest fires, including the compulsory clearing and improving of wild lands whether public or private;
- (g) to construct, improve and operate airports and other air navigation facilities;
- (h) to develop the state's agricultural resources by extending credit on real estate security in the manner and on the terms and conditions prescribed by law; and
- (i) to improve and rehabilitate railroad rights-of-way and other rail facilities whether public or private, provided that bonds issued and unpaid shall not at any time exceed \$200,000,000 par value; and
- (j) as otherwise authorized in this constitution.

As authorized by law political subdivisions may engage in the works permitted by (f)) and (g) and contract debt therefor.

Sec. 6. **Certificates of indebtedness.** As authorized by law certificates of indebtedness may be issued during a biennium, commencing on July 1 in each odd-numbered year and ending on and including June 30 in the next odd-numbered year, in anticipation of the collection of taxes levied for and other revenues appropriated to any fund of the state for expenditure during that biennium.

No certificates shall be issued in an amount which with interest thereon to maturity, added to the then outstanding certificates against a fund and interest thereon to maturity, will exceed the then unexpended balance of all money which will be credited to that fund during the biennium under existing laws. The maturities of certificates may be extended by refunding to a date not later than December 1 of the first full calendar year following the biennium in which the certificates were issued. If money on hand in any fund is not sufficient to pay all non-refunding certificates of indebtedness issued on a fund during any biennium and all certificates refunding the same, plus interest thereon, which are outstanding on December 1 immediately following the close of the biennium, the state auditor shall levy upon all taxable property in the state a tax collectible in the ensuing year sufficient to pay the same on or before December 1 of the ensuing year with interest to the date or dates of payment.

Sec. 7. **Bonds.** Public debt other than certificates of indebtedness authorized in section 6 shall be evidenced by the issuance of bonds of the state. All bonds issued under the provisions of this section shall mature not more than 20 years from their respective dates of issue and each law authorizing the issuance of bonds shall distinctly specify the purposes thereof and the maximum amount of the proceeds authorized to be expended for each purpose. The state treasurer shall maintain a separate and special state bond fund on his official books and records. When the full faith and credit of the state has been pledged for the payment of bonds, the state auditor shall levy each year on all taxable property within the state a tax sufficient with the balance then on hand in the fund to pay all principal and interest on bonds issued under this section due and to become due within the ensuing year and to and including July 1 in the second ensuing year. The legislature by law may appropriate funds from any source to the state bond fund. The amount of money actually received and on hand pursuant to appropriations prior to the levy of the tax in any year shall be used to reduce the amount of tax otherwise required to be levied.

Sec. 8. **Permanent school fund; source; investment; board of investment.** The permanent school fund of the state consists of (a) the proceeds of lands granted by the United States for the use of schools within each township, (b) the proceeds derived from swamp lands granted to the state, (c) all cash and investments credited to the permanent school fund and to the swamp land fund, and (d) all cash and investments credited to the internal improvement land fund and the lands therein. No portion of these lands shall be sold otherwise than at public sale, and in the manner provided by law. All funds arising from the sale or other disposition of the lands, or income accruing in any way before the sale or disposition thereof, shall be credited to the permanent school fund. Within limitations prescribed by law, to secure the maximum return thereon consistent with the maintenance of the perpetuity of the fund, and with the approval of the board of investment, the fund may be invested in: (1) interest bearing fixed income securities of the United States and of its agencies, fixed income securities guaranteed in full as to payment of principal and

interest by the United States, bonds of the state of Minnesota or its political subdivisions or agencies, or of other states, but not more than 50 percent of any issue by a political subdivision shall be purchased; (2) stocks of corporations on which cash dividends have been paid from earnings for five consecutive years or longer immediately prior to purchase, but not more than 20 percent of the fund shall be invested therein at any given time nor more than one percent in stock of any one corporation, nor shall more than five percent of the voting stock of any one corporation be owned; (3) bonds of corporations whose earnings have been at least three times the interest requirements on outstanding bonds for five consecutive years or longer immediately prior to purchase, but not more than 40 percent of the fund shall be invested in corporate bonds at any given time. The percentages referred to above shall be computed using the cost price of the stocks or bonds. The principal of the permanent school fund shall be perpetual and inviolate forever. This does not prevent the sale of any public or private stocks or bonds at less than the cost to the fund; however, all losses not offset by gains shall be repaid to the fund from the interest and dividends earned thereafter. The net interest and dividends arising from the fund shall be distributed to the different school districts of the state in proportion to the number of students in each district between the ages of 5 and 21 years.

A board of investment consisting of the governor, the state auditor, the state treasurer, the secretary of state, and the attorney general is hereby constituted for the purpose of administering and directing the investment of all state funds. The board shall not permit state funds to be used for the underwriting or direct purchase of municipal securities from the issuer or his agent.

Sec. 9. Investment of permanent university fund; restrictions. The permanent university fund of this state may be loaned to or invested in the bonds of any county, school district, city or town of this state and in first mortgage loans secured upon improved and cultivated farm lands of this state, but no such investment or loan shall be made until approved by the board of investment; nor shall a loan or investment be made when the bonds to be issued or purchased would make the entire bonded indebtedness exceed 15 percent of the assessed valuation of the taxable property of the county, school district, city or town issuing the bonds; nor shall any farm loan or investment be made when the investment or loan would exceed 30 percent of the actual cash value of the farm land mortgaged to secure the investment; nor shall investments or loans be made at a lower rate of interest than two percent per annum nor for a shorter period than one year nor for a longer period than 30 years.

Sec. 10. Exchange of public lands; reservation of rights. As the legislature may provide, any of the public lands of the state, including lands held in trust for any purpose, may be exchanged for lands of the United States or privately held lands with the unanimous approval of the governor, the attorney general and the state auditor. Lands so acquired shall be subject to the trust, if any, to which the lands exchanged therefor were subject. The state shall reserve all mineral and water power rights in lands transferred by the state.

Sec. 11. Timber lands set apart as state forests; disposition of revenue. School and other public lands of the state better adapted for the production of timber than for agriculture may be set apart as state school forests, or other state forests as the legislature may provide. The legislature may also provide for their management on forestry principles. The net revenue therefrom shall be used for the purposes for which the lands were granted to the state.

Sec. 12. County, township or municipal aid to railroads limited. The legislature shall not authorize any county, township or municipal corporation to become indebted to aid in the construction or equipment of railroads to any amount that exceeds five percent of the value of the taxable property within that county, township or municipal corporation. The amount of taxable property shall be determined by the last assessment previous to the incurring of the indebtedness.

Sec. 13. Safekeeping state funds; security; deposit of funds; embezzlement. All officers and other persons charged with the safekeeping of state funds shall be required to give ample security for funds received by them and to keep an accurate entry of each sum received and of each payment and transfer. If any person converts to his own use in any manner or form, or shall loan, with or without interest, or shall deposit in his own name, or otherwise than in the name of the state of Minnesota; or shall deposit in banks or with any person or persons or exchange for other funds or property, any portion of the funds of the state or the school funds aforesaid, except in the manner prescribed by law, every such act shall be and constitute an embezzlement of so much of the aforesaid state and school funds, or either of the same, as shall thus be taken, or loaned, or deposited or exchanged, and shall be a felony. Any failure to pay over, produce or account for the state school funds, or any part of the same entrusted to such officer or persons as by law required on demand, shall be held and be taken to be prima facie evidence of such embezzlement.

ARTICLE XII SPECIAL LEGISLATION; LOCAL GOVERNMENT

Section 1. Prohibition of special legislation; particular subjects. In all cases when a general law can be made applicable, a special law shall not be enacted except as provided in section 2. Whether a general law could have been made applicable in any case shall be judicially determined without regard to any legislative assertion on that subject. The legislature shall pass no local or special law

authorizing the laying out, opening, altering, vacating or maintaining of roads, highways, streets or alleys; remitting fines, penalties or forfeitures; changing the names of persons, places, lakes or rivers; authorizing the adoption or legitimation of children; changing the law of descent or succession; conferring rights on minors; declaring any named person of age; giving effect to informal or invalid wills or deeds, or affecting the estates of minors or persons under disability; granting divorces; excepting property from taxation or regulating the rate of interest on money; creating private corporations, or amending, renewing, or extending the charters thereof; granting to any private corporation, association, or individual any special or exclusive privilege, immunity or franchise whatever or authorizing public taxation for a private purpose. The inhibitions of local or special laws in this section shall not prevent the passage of general laws on any of the subjects enumerated.

Sec. 2. Special laws; local government. Every law which upon its effective date applies to a single local government unit or to a group of such units in a single county or a number of contiguous counties is a special law and shall name the unit or, in the latter case, the counties to which it applies. The legislature may enact special laws relating to local government units, but a special law, unless otherwise provided by general law, shall become effective only after its approval by the affected unit expressed through the voters or the governing body and by such majority as the legislature may direct. Any special law may be modified or superseded by a later home rule charter or amendment applicable to the same local government unit, but this does not prevent the adoption of subsequent laws on the same subject. The legislature may repeal any existing special or local law, but shall not amend, extend or modify any of the same except as provided in this section.

Sec. 3. Local government; legislation affecting. The legislature may provide by law for the creation, organization, administration, consolidation, division and dissolution of local government units and their functions, for the change of boundaries thereof, for their elective and appointive officers including qualifications for office and for the transfer of county seats. A county boundary may not be changed or county seat transferred until approved in each county affected by a majority of the voters voting on the question.

Sec. 4. Home rule charter. Any local government unit when authorized by law may adopt a home rule charter for its government. A charter shall become effective if approved by such majority of the voters of the local government unit as the legislature prescribes by general law. If a charter provides for the consolidation or separation of a city and a county, in whole or in part, it shall not be effective without approval of the voters both in the city and in the remainder of the county by the majority required by law.

Sec. 5. Charter commissions. The legislature shall provide by law for charter commissions. Notwithstanding any other constitutional limitations the legislature may require that commission members be freeholders, provide for their appointment by judges of the district court, and permit any member to hold any other elective or appointive office other than judicial. Home rule charter amendments may be proposed by a charter commission or by a petition of five percent of the voters of the local government unit as determined by law and shall not become effective until approved by the voters by the majority required by law. Amendments may be proposed and adopted in any other manner provided by law. A local government unit may repeal its home rule charter and adopt a statutory form of government or a new charter upon the same majority vote as is required by law for the adoption of a charter in the first instance.

ARTICLE XIII

MISCELLANEOUS SUBJECTS

Section 1. Uniform system of public schools. The stability of a republican form of government depending mainly upon the intelligence of the people, it is the duty of the legislature to establish a general and uniform system of public schools. The legislature shall make such provisions by taxation or otherwise as will secure a thorough and efficient system of public schools throughout the state.

Sec. 2. Prohibition as to aiding sectarian school. In no case shall any public money or property be appropriated or used for the support of schools wherein the distinctive doctrines, creeds or tenets of any particular Christian or other religious sect are promulgated or taught.

Sec. 3. University of Minnesota. All the rights, immunities, franchises and endowments heretofore granted or conferred upon the university of Minnesota are perpetuated unto the university.

Sec. 4. Lands taken for public way or use; compensation; common carriers. Land may be taken for public way and for the purpose of granting to any corporation the franchise of way for public use. In all cases, however, a fair and equitable compensation shall be paid for land and for the damages arising from taking it. All corporations which are common carriers enjoying the right of way in pursuance of the provisions of this section shall be bound to carry the mineral, agricultural and other productions of manufacturers on equal and reasonable terms.

Sec. 5. Prohibition of lotteries. The legislature shall not authorize any lottery or the sale of lottery tickets.

Sec. 6. Prohibition of combinations to affect markets. Any combination of persons either as

individuals or as members or officers of any corporation to monopolize markets for food products in this state or to interfere with, or restrict the freedom of markets is a criminal conspiracy and shall be punished as the legislature may provide.

Sec. 7. **No license required to peddle.** Any person may sell or peddle the products of the farm or garden occupied and cultivated by him without obtaining a license therefor.

Sec. 8. **Veterans' bonus.** The state may pay an adjusted compensation to persons who served in the armed forces of the United States during the period of the Vietnam conflict. Whenever authorized and in the amounts and on the terms fixed by law, the state may expend monies and pledge the public credit to provide money for the purposes of this section. The duration of the Vietnam conflict may be defined by law.

Sec. 9. **Militia organization.** The legislature shall pass laws necessary for the organization, discipline and service of the militia of the state.

Sec. 10. **Seat of government.** The seat of government of the state is in the city of St. Paul. The legislature may provide by law for a change of the seat of government by a vote of the people, or may locate the same upon the land granted by Congress for a seat of government. If the seat of government is changed, the capitol building and grounds shall be dedicated to an institution for the promotion of science, literature and the arts to be organized by the legislature of the state. The Minnesota Historical Society shall always be a department of this institution.

Sec. 11. **State seal.** A seal of the state shall be kept by the secretary of state and be used by him officially. It shall be called the great seal of the state of Minnesota.

ARTICLE XIV PUBLIC HIGHWAY SYSTEM

Section 1. **Authority of state; participation of political subdivisions.** The state may construct, improve and maintain public highways, may assist political subdivisions in this work and by law may authorize any political subdivision to aid in highway work within its boundaries.

Sec. 2. **Trunk highway system.** There is hereby created a trunk highway system which shall be constructed, improved and maintained as public highways by the state. The highways shall extend as nearly as possible along the routes number 1 through 70 described in the constitutional amendment adopted November 2, 1920, and the routes described in any act of the legislature which has made or hereafter makes a route a part of the trunk highway system.

The legislature may add by law new routes to the trunk highway system. The trunk highway system may not exceed 12,200 miles in extent, except the legislature may add trunk highways in excess of the mileage limitation as necessary or expedient to take advantage of any federal aid made available by the United States to the state of Minnesota.

Any route added by the legislature to the trunk highway system may be relocated or removed from the system as provided by law. The definite location of trunk highways numbered 1 through 70 may be relocated as provided by law but no relocation shall cause a deviation from the starting points or terminals nor cause any deviation from the various villages and cities through which the routes are to pass under the constitutional amendment adopted November 2, 1920. The location of routes may be determined by boards, officers or tribunals in the manner prescribed by law.

Sec. 3. **County state-aid highway system.** A county state-aid highway system shall be constructed, improved and maintained by the counties as public highways in the manner provided by law. The system shall include streets in municipalities of less than 5,000 population where necessary to provide an integrated and coordinated highway system and may include similar streets in larger municipalities.

Sec. 4. **Municipal state-aid street system.** A municipal state-aid street system shall be constructed, improved and maintained as public highways by municipalities having a population of 5,000 or more in the manner provided by law.

Sec. 5. **Highway user tax distribution fund.** There is hereby created a highway user tax distribution fund to be used solely for highway purposes as specified in this article. The fund consists of the proceeds of any taxes authorized by sections 9 and 10 of this article. The net proceeds of the taxes shall be apportioned: 62 percent to the trunk highway fund; 29 percent to the county state-aid highway fund; nine percent to the municipal state-aid street fund. Five percent of the net proceeds of the highway user tax distribution fund may be set aside and apportioned by law to one or more of the three foregoing funds. The balance of the highway user tax distribution fund shall be transferred to the trunk highway fund, the county state-aid highway fund, and the municipal state-aid street fund in accordance with the percentages set forth in this section. No change in the apportionment of the five percent may be made within six years of the last previous change.

Sec. 6. **Trunk highway fund.** There is hereby created a trunk highway fund which shall be used solely for the purposes specified in section 2 of this article and the payment of principal and interest of any bonds issued under the authority of section 11 of this article and any bonds issued for trunk highway purposes prior to July 1, 1957. All payments of principal and interest on bonds issued shall

be a first charge on money coming into this fund during the year in which the principal or interest is payable.

Sec. 7. **County state-aid highway fund.** There is hereby created a county state-aid highway fund. The county state-aid highway fund shall be apportioned among the counties as provided by law. The funds apportioned shall be used by the counties as provided by law for aid in the construction, improvement and maintenance of county state-aid highways. The legislature may authorize the counties by law to use a part of the funds apportioned to them to aid in the construction, improvement and maintenance of other county highways, township roads, municipal streets and any other public highways, including but not limited to trunk highways and municipal state-aid streets within the respective counties.

Sec. 8. **Municipal state-aid street fund.** There is hereby created a municipal state-aid street fund to be apportioned as provided by law among municipalities having a population of 5,000 or more. The fund shall be used by municipalities as provided by law for the construction, improvement and maintenance of municipal state-aid streets. The legislature may authorize municipalities to use a part of the fund in the construction, improvement and maintenance of other municipal streets, trunk highways, and county state-aid highways within the counties in which the municipality is located.

Sec. 9. **Taxation of motor vehicles.** The legislature by law may tax motor vehicles using the public streets and highways on a more onerous basis than other personal property. Any such tax on motor vehicles shall be in lieu of all other taxes thereon, except wheelage taxes imposed by political subdivisions solely for highway purposes. The legislature may impose this tax on motor vehicles of companies paying taxes under the gross earnings system of taxation notwithstanding that earnings from the vehicles may be included in the earnings on which gross earnings taxes are computed. The proceeds of the tax shall be paid into the highway user tax distribution fund. The law may exempt from taxation any motor vehicle owned by a nonresident of the state properly licensed in another state and transiently or temporarily using the streets and highways of the state.

Sec. 10. **Taxation of motor fuel.** The legislature may levy an excise tax on any means or substance used for propelling vehicles on the public highways of this state or on the business of selling it. The proceeds of the tax shall be paid into the highway user tax distribution fund.

Sec. 11. **Highway bonds.** The legislature may provide by law for the sale of bonds to carry out the provisions of section 2. The proceeds shall be paid into the trunk highway fund. Any bonds shall mature serially over a term not exceeding 20 years and shall not be sold for less than par and accrued interest. If the trunk highway fund is not adequate to pay principal and interest of these bonds when due, the legislature may levy on all taxable property of the state in an amount sufficient to meet the deficiency or it may appropriate to the fund money in the state treasury not otherwise appropriated.

AMENDMENTS TO THE MINNESOTA CONSTITUTION PROPOSED TO THE VOTERS SINCE 1858

Year	Purpose of Amendment	Adopted or Rejected	Yes	No	Vote at Election
1858	To authorize \$5 million railroad loan.	A	25,023	6,733	Special Election.
1858	To establish state government May 1, 1858.	A	25,023	6,733	Special Election.
1860	To limit legislative sessions to 60 days.	A	19,785	442	34,737 ^P
1860	To require popular approval of tax to pay railroad bonds; to repeal the \$5 million amendment.	A	18,648	743	34,737 ^P
1865	To authorize Negroes to vote.	R	12,135	14,651	31,160 ^G
1867	To authorize Negroes to vote.	R	27,479	28,794	63,376 ^G
1867	To subject shares in state and national banks to state taxation.	R	8,742	34,351	64,376 ^G
1868	To authorize Negroes to vote.	A	39,493	30,121	71,818 ^P
1868	To abolish requirement of grand jury.	R	14,763	30,544	71,818 ^P
1868	To authorize sale of 500,000 acres of internal improvement lands and investment of proceeds in state or national securities.	R	19,398	28,729	71,818 ^P
1869	To abolish Manomin county.	A	13,392	1,671	54,525 ^G

Abbreviations: * — figure not available; **P** — number of votes cast for president; **G** — number of votes cast for governor; **T** — total number of persons voting at election. **Sources:** Anderson, William. *A History of the Constitution of Minnesota*. Minneapolis, University of Minnesota, 1921; Mitau, G. Theodore. "Constitutional Change by Amendment: Recommendations of the Minnesota Constitutional Commission in Ten Years' Perspective". *Minnesota Law Review*, Volume 44, 1959-60, pp. 461-83. *Minnesota Legislative Manuals*, and the archives of the Minnesota Historical Society. Table compiled by Amy Ihlán.

Year	Purpose of Amendment	Adopted or Rejected	Yes	No	Vote at Election
1869	To authorize special assessments for local improvements.	A	26,636	2,560	54,525 ^G
1870	To exempt holders of railroad stock from double liability.	R	7,446	11,210	Legislative Election
1871	To require popular approval of changes in railroad gross earnings tax law.	A	41,814	9,216	78,172 ^G
1871	To authorize state loan for asylum buildings.	R	6,724	40,797	78,172 ^G
1872	To authorize state loan for asylum buildings.	A	29,158	26,881	90,919 ^P
1872	To exempt stockholders in manufacturing or mechanical businesses from double liability.	A	23,091	21,794	90,919 ^P
1872	To restrict issuance of county, town, and municipal bonds to aid railroads.	A	27,916	7,796	90,919 ^P
1872	To provide for sale of internal improvement lands.	A	55,438	4,331	90,919 ^P
1873	To provide for biennial sessions of the legislature.	R	14,007	31,729	77,057 ^G
1873	To extend terms of representatives and senators to two and four years, respectively.	R	11,675	24,331	77,057 ^G
1873	To provide for state canvassing board.	R	12,116	25,694	77,057 ^G
1873	To provide more effectively for the safekeeping of public funds.	A	27,143	5,438	77,057 ^G
1875	To provide for an indefinite number of judges in each judicial district.	A	22,560	18,534	84,017 ^G
1875	To authorize the legislature to grant women suffrage in school affairs.	A	24,340	19,468	84,017 ^G
1875	To prescribe manner in which school funds could be invested.	A	28,755	10,517	84,017 ^G
1875	To establish single liability for stockholders in ordinary business corporations.	R	16,349	25,858	84,017 ^G
1876	To authorize governor to veto items of appropriation bills.	A	47,302	4,426	123,931 ^P
1876	To establish single liability for stockholders in all corporations except banks.	R	21,721	22,830	123,931 ^P
1876	To authorize district judges to sit on supreme bench when supreme court justices disqualified.	A	41,069	6,063	123,931 ^P
1877	To establish biennial sessions of legislature.	A	37,995	20,833	98,614 ^G
1877	To extend terms of representatives and senators to two and four years, respectively.	A	33,072	25,099	98,614 ^G
1877	To provide for state canvassing board.	A	36,072	21,814	98,614 ^G
1877	To authorize women to vote in local option elections.	R	26,468	32,963	98,614 ^G
1877	To prohibit use of state school funds to support sectarian schools.	A	36,780	16,667	98,614 ^G
1877	To establish single liability for stockholders in all corporations except banks.	R	24,415	26,020	98,614 ^G
1877	To authorize sale of internal improvement lands and use of proceeds to pay railroad bonds.	R	17,324	59,176	98,614 ^G
1879	To restrict issuance of county, town, and municipal bonds to aid railroads.	A	54,810	1,700	99,048 ^G
1881	To authorize levy of water-mains assessments on a frontage basis.	A	35,019	18,320	102,193 ^G
1881	To remove time limitations from sessions of legislature.	R	*	*	102,193 ^G
1881	To regulate compensation of legislators.	R	*	*	102,193 ^G
1881	To prohibit special legislation on certain subjects.	A	56,491	8,369	102,193 ^G
1881	To provide for sale of swamp lands and appropriation of proceeds of swamp land funds.	A	51,903	8,440	102,193 ^G
1883	To make auditor's term four years, to conform to system of biennial elections.	A	74,375	24,359	130,713 ^G
1883	To establish the official year and to provide for a system of biennial elections.	A	75,782	24,082	130,713 ^G
1883	To make term of clerk of supreme court four instead of three years.	A	73,565	24,016	130,713 ^G
1883	To make terms of justices of supreme court six instead of seven years.	A	73,565	24,016	130,713 ^G
1883	To make terms of district judges six instead of seven years.	A	73,565	24,016	130,713 ^G
1886	To provide for loans of state school funds to counties and school districts.	A	131,533	17,914	220,558 ^G
1888	To prohibit the monopolization of the markets of food products.	A	194,932	13,064	261,632 ^G

Year	Purpose of Amendment	Adopted or Rejected	Yes	No	Vote at Election
1888	To guarantee the payment of liens of workmen and material-men out of exempted property.	A	153,908	48,649	261,632 ^G
1888	To extend biennial sessions of legislature to ninety days each.	A	150,003	52,946	261,632 ^G
1890	To provide for verdicts by five sixth of jury in civil cases.	A	66,929	49,583	240,892 ^G
1892	To extend and strengthen the prohibition against special legislation.	A	77,614	19,583	255,921 ^G
1892	To authorize various gross earnings taxes and a tonnage tax on iron ore.	R	53,372	82,910	255,921 ^G
1894	To authorize inheritance taxes.	A	108,332	41,242	296,249 ^G
1896	To take pardoning power from governor and to confer it on a pardon board.	A	130,354	45,097	337,229 ^G
1896	To prohibit aliens from voting.	A	97,980	52,454	337,229 ^G
1896	To authorize home rule for cities.	A	107,086	58,312	337,229 ^G
1896	To require compensation for property destroyed or damaged for public use.	A	101,188	56,839	337,229 ^G
1896	To permit cities, towns and villages, as well as counties and school districts, to borrow school and university funds.	A	127,151	36,134	337,229 ^G
1896	To provide flexible system for taxing large corporations.	A	163,694	42,922	337,229 ^G
1898	To permit women to vote for and serve on library boards.	A	71,704	43,660	252,562 ^G
1898	To make it more difficult to amend constitution.	A	69,760	32,881	252,562 ^G
1898	To amend the municipal home rule section.	A	68,754	32,068	252,562 ^G
1898	To provide state road and bridge fund.	A	70,043	38,017	252,562 ^G
1900	To increase debt limit of municipalities borrowing permanent school funds.	R	108,681	30,160	314,181 ^G
1902	To increase state road and bridge tax, and to eliminate restrictions on expenditure of fund.	R	114,969	23,948	276,071 ^T
1902	To increase debt limit of municipalities borrowing permanent school funds.	R	116,766	20,777	276,071 ^T
1902	To simplify the taxing provisions of the constitution.	R	124,584	21,251	276,071 ^T
1904	To increase debt limit of municipalities borrowing school and university funds.	A	190,718	39,334	322,692 ^T
1906	To abolish the requirement of a grand jury.	A	164,055	52,152	322,692 ^T
1906	To simplify the taxing provisions by a "wide open" section.	A	156,051	46,982	284,366 ^T
1906	To increase state road and bridge tax, and to reduce restrictions on expenditure of funds.	A	141,870	49,232	284,366 ^T
1906	To permit farmers to sell their produce without licenses.	A	190,897	34,094	284,366 ^T
1908	To limit the exemption of church property from taxation to that "used for religious purposes."	R	134,141	65,776	355,263 ^T
1908	To permit unlimited state taxation for road and bridge purposes.	R	154,226	56,557	355,263 ^T
1908	To authorize state hail insurance.	R	137,710	61,084	355,263 ^T
1908	To authorize legislature to establish educational qualifications for county superintendents of schools.	R	169,785	42,114	355,263 ^T
1910	To permit state to assume half the cost of any road or bridge project.	A	159,746	44,387	310,165 ^T
1910	To repeal the requirement as to publication of treasurer's report annually in a St. Paul newspaper and also in the biennial session laws.	R	123,787	51,650	310,165 ^T
1910	To authorize state hail insurance.	R	108,926	63,205	310,165 ^T
1910	To authorize reapportionment of legislative representation at any time.	R	95,181	61,520	310,165 ^T
1910	To authorize and require an annual state tax for reforestation work.	R	100,168	63,962	310,165 ^T
1910	To authorize tax exemptions to encourage reforestation.	R	87,943	73,697	310,165 ^T
1912	To authorize a one mill state tax for roads and bridges, and to permit state to assume entire cost of any project.	A	195,724	51,135	349,678 ^T
1912	To authorize state hail insurance.	R	145,173	60,439	349,678 ^T
1912	To authorize investment of school and university funds in first mortgages on improved farms.	R	168,440	39,483	349,678 ^T
1912	To amend the municipal home rule clause to authorize commission government and for other purposes.	R	157,086	41,971	349,678 ^T
1912	To authorize legislature to establish educational qualifications for county superintendents of schools.	R	167,983	36,584	349,678 ^T

Year	Purpose of Amendment	Adopted or Rejected	Yes	No	Vote at Election
1912	To limit size of state senate and number of senators from any county.	R	122,457	77,187	349,678 ^T
1914	To establish initiative and referendum.	R	168,004	41,577	356,906 ^T
1914	To increase number of justices of supreme court, and to authorize the court to appoint its clerk.	R	127,352	68,886	356,906 ^T
1914	To authorize a revolving fund for improving state school and swamp lands.	R	162,951	47,906	356,906 ^T
1914	To repeal the requirement as to publication of treasurer's report annually in a St. Paul newspaper and also in the biennial session laws.	R	131,213	58,827	356,906 ^T
1914	To authorize investment of school and university funds in first mortgages on improved farms.	R	159,531	38,145	356,906 ^T
1914	To extend terms of probate judges to four years.	R	128,601	64,214	356,906 ^T
1914	To limit size of state senate and number of senators from any county.	R	98,144	84,436	356,906 ^T
1914	To authorize state bounties for reforestation.	R	108,352	63,782	356,906 ^T
1914	To authorize certain public lands to be set aside as state forests.	A	178,954	44,033	356,906 ^T
1914	To authorize the recall by the voters of "every public official in Minnesota, elective or appointive."	R	139,801	44,961	356,906 ^T
1914	To authorize special dog taxes and use of proceeds to compensate owners of animals injured by dogs.	R	136,671	59,786	356,906 ^T
1916	To authorized a revolving fund for improving state school and swamp lands.	A	240,975	58,100	416,215 ^T
1916	To authorize investment of school and university funds in first mortgages on improved farms.	A	211,529	56,147	416,215 ^T
1916	To authorize the state to mine ore under public waters.	R	183,597	64,255	416,215 ^T
1916	To increase number of justices of supreme court, and to authorize the court to appoint its own clerk.	R	130,363	108,002	416,215 ^T
1916	To authorize the governor to cut down items in appropriation bills.	R	136,700	83,324	416,215 ^T
1916	To authorize condemnation of private lands for construction of private drainage ditches.	R	132,741	97,432	416,215 ^T
1916	To establish initiative and referendum.	R	187,711	51,544	466,215 ^T
1916	To extend terms of probate judges to four years.	R	186,847	72,361	416,215 ^T
1918	To prohibit the manufacture and the sale of liquor.	R	189,614	173,665	380,604 ^T
1920	To provide a state trunk highway system.	A	526,936	199,603	797,945 ^T
1920	To extend terms of probate judges to four years.	A	446,959	171,414	797,945 ^T
1920	To authorize state income tax and to change provisions on tax exempt property.	R	331,105	217,558	797,945 ^T
1922	To establish a state rural credit system to aid agricultural development.	A	534,310	73,917	714,630 ^T
1922	To tax mining of iron and other ores.	A	474,697	91,011	714,630 ^T
1924	To place revenue generated by excise taxes on motor fuels in trunk highway fund.	A	520,769	197,455	869,151 ^T
1924	To change requirements for publication of proposed amendments to city and village charters.	R	246,414	200,391	869,151 ^T
1924	To establish state owned and operated public terminal grain elevators.	R	253,732	257,492	869,151 ^T
1924	To authorize enactment of laws promoting forestation and reforestation of public and private lands, including irrepealable provisions for forest land tax and a yield tax on timber products.	R	428,407	143,977	869,151 ^T
1924	To authorize state expenditure to prevent forest fires, including compulsory taxation, clearing and improvement of public and private wild lands.	A	460,965	143,518	869,151 ^T
1926	To fix the number of justices on the state supreme court.	R	331,964	148,784	722,781 ^T
1926	To authorize enactment of laws promoting forestation and reforestation of public and private lands.	A	383,003	127,592	722,781 ^T
1926	To authorize the legislature to limit the liability of stockholders in corporations.	R	323,322	140,422	722,781 ^T
1928	To place revenue generated by motor fuel tax $\frac{2}{3}$ in trunk highway fund and $\frac{1}{3}$ in bridge fund.	A	542,796	346,109	1,070,274 ^T
1928	To authorize the legislature to limit the liability of stockholders in corporations.	R	506,065	223,725	1,070,274 ^T

Year	Purpose of Amendment	Adopted or Rejected	Yes	No	Vote at Election
1930	To provide two elective associate supreme court justices to replace appointed court commissioners.	A	428,013	130,833	828,401 ^T
1930	To authorize the legislature to exchange state public lands for federal lands.	R	378,716	174,231	828,401 ^T
1930	To authorize the legislature to limit the liability of stockholders in corporations.	A	486,818	135,345	828,401 ^T
1932	To authorize taxation of income, franchises and privileges of railroad companies; to authorize legislation to make taxation of national banking associations conform to federal law.	R	420,052	409,924	1,054,203 ^T
1932	To authorize taxation of motor vehicles of companies paying taxes under the gross earnings taxation system.	A	537,292	227,634	1,054,203 ^T
1932	To authorize the legislature to exchange state public lands for federal lands.	R	433,913	258,257	1,054,203 ^T
1932	To authorize the taxation of lands acquired through rural credit system.	R	468,101	261,856	1,054,203 ^T
1934	To authorize legislature to add new routes to trunk highway system.	R	509,074	279,877	1,064,332 ^T
1934	To authorize taxation of lands acquired through rural credit system.	R	496,017	215,623	1,064,332 ^T
1934	To exempt all household goods and farm machinery and equipment from taxation.	A	630,125	181,126	1,064,332 ^T
1934	To authorize the legislature to exchange state public lands for federal lands.	R	468,617	216,760	1,064,332 ^T
1934	To define "academies, colleges, universities and seminaries of learning" to mean, for tax purposes, property actually used in instruction and housing of students.	R	472,374	247,166	1,064,332 ^T
1936	To authorize the legislature to exchange state public lands for federal lands.	R	448,917	397,106	1,164,268 ^T
1936	To exempt personal property from state tax.	R	355,588	543,847	1,164,268 ^T
1938	To authorize the legislature to exchange state public lands for federal lands.	A	609,046	259,007	1,144,926 ^T
1938	To change requirements for publication of proposed amendments to city and village charters.	R	488,370	260,152	1,144,926 ^T
1940	To change requirements for publication of proposed amendments to city and village charters.	R	635,815	287,286	1,301,573 ^T
1942	To change requirements for investment or loan of permanent school and permanent university funds.	A	415,012	190,563	818,182 ^T
1942	To simplify and reduce the expense of publishing amendments to city and village charters.	A	459,868	144,842	818,182 ^T
1944	To authorize state construction and operation of airports; to authorize taxes on aircraft fuel and aircraft sales.	A	737,091	264,149	1,195,397 ^T
1948	To provide for 50-50 apportionment of excise tax on petroleum products.	R	534,538	539,224	1,257,804 ^T
1948	To authorize submission of two or more amendments without requiring voters to vote separately on each.	R	319,667	621,523	1,257,804 ^T
1948	To authorize $\frac{2}{3}$ of the legislature to call for a constitutional convention without submitting the question to the voters.	R	294,842	641,013	1,257,804 ^T
1948	To authorize the state to pay a veterans' bonus.	A	664,703	420,518	1,257,804 ^T
1950	To authorize diversion of 1% of the proceeds of the occupation mining tax to the veterans' compensation fund.	A	594,092	290,870	1,067,967 ^T
1950	To authorize forestry management funds by diverting certain proceeds (25%) from the public land trust fund.	R	367,013	465,239	1,067,967 ^T
1950	To provide for a 50%-44%-6% apportionment of the excise tax on petroleum products.	R	420,530	456,346	1,067,967 ^T
1952	To authorize a change in the investment and loan requirements governing permanent school and university funds.	R	604,384	500,490	1,460,326 ^T
1952	To provide for a 60% popular majority of voters voting on the question before a new state constitution can be considered legally ratified by the electorate.	R	656,618	424,492	1,460,326 ^T
1952	To clarify meaning of who shall be entitled to vote.	R	716,670	371,508	1,460,326 ^T
1952	To permit legislature to extend probate jurisdiction by a $\frac{2}{3}$ vote.	R	646,608	443,005	1,460,326 ^T

Year	Purpose of Amendment	Adopted or Rejected	Yes	No	Vote at Election
1952	To provide for a 65%-10%-25% apportionment of excise tax on motor vehicles.	R	580,316	704,336	1,460,326 ^T
1954	To permit legislature to extend probate jurisdiction by a 2/3 vote.	A	610,138	303,838	1,168,101 ^T
1954	To authorize the legislature to limit the liability of stockholders of state banks.	A	624,611	290,039	1,168,101 ^T
1954	To provide for a 60% popular vote before a new state constitution can be ratified and to remove constitutional bar precluding members of the legislature from serving in a constitutional convention.	A	638,818	266,434	1,168,101 ^T
1954	To permit gubernatorial appointments in case of vacancy in certain offices to run until end of term or January 1 to eliminate need for election to short terms.	A	636,237	282,212	1,168,101 ^T
1956	To permit the legislature to recognize the judicial power of the state.	A	939,957	307,178	1,443,856 ^T
1956	To authorize the consolidation of present trunk highway articles and sections, to increase state aid and supervision of public highways; to permit tax of motor vehicles and fuel; to apportion funds for highway purposes 62%-29%-9% to state and local highways.	A	1,060,063	230,707	1,443,856 ^T
1956	To authorize the legislature to divert 50% of the occupation mining tax proceeds earmarked for education from permanent trust funds to current educational needs.	A	1,084,627	209,311	1,443,856 ^T
1958	To authorize the legislature to revise and consolidate provisions relating to local government, home rule and special laws.	A	712,552	309,848	1,178,173 ^T
1958	To provide for four-year terms for state constitutional officers to take effect for terms beginning in 1963.	A	641,887	382,505	1,178,173 ^T
1958	To permit members of the legislature to hold certain elective and nonelective state offices.	R	576,300	430,112	1,178,731 ^T
1960	To extend the legislative session; to restrict the time during which bills can be introduced; to set qualifications for legislators running for other elective offices.	R	763,434	501,429	1,577,509 ^T
1960	To allow an extra legislative session for reapportionment if reapportionment is not completed during the regular session.	R	600,797	661,009	1,577,509 ^T
1960	To provide for succession to the office of governor; to provide for continuity of government in emergencies caused by enemy attack.	A	974,486	305,245	1,577,509 ^T
1960	To prescribe the place where a person moving to a new precinct within 30 days before an election may vote; eliminating obsolete provisions on the voting rights of persons of Indian blood.	A	993,186	302,217	1,577,509 ^T
1962	To consolidate the swamp land fund and the permanent school fund; to set distribution requirements and investment restrictions.	A	828,880	288,490	1,267,502 ^T
1962	To allow state to contract long and short term debts for public improvements upon approval of 2/3 of both houses of the legislature.	A	728,255	385,723	1,267,502 ^T
1962	To remove restrictions on length of legislative sessions.	A	706,761	393,538	1,267,502 ^T
1964	To prevent amendment or repeal of taconite tax policies for 25 years; to authorize legislature to impose limitations for not more than 25 years on taxation of copper and nickel mining.	A	1,272,590	204,133	1,586,173 ^T
1964	To remove obsolete language from constitution.	A	1,089,798	254,216	1,586,173 ^T
1966	To allow legislators to seek election to other offices and to provide resignation procedure for legislators.	R	575,967	471,427	1,312,288 ^T
1968	To allow legislators to assume another elective or appointive office upon resignation from the legislature.	A	1,012,235	359,088	1,601,515 ^T
1968	To allow legislature to present bills to governor within three days after legislature adjourns; allowing governor 14 days to sign or veto such bills.	A	1,044,418	316,916	1,601,515 ^T
1970	To authorize the legislature to define or limit categories of tax exempt property.	A	969,774	287,858	1,388,525 ^T
1970	To reduce voting age requirement from 21 to 19 years; to	A	700,449	585,890	1,388,525 ^T

Year	Purpose of Amendment	Adopted or Rejected	Yes	No	Vote at Election
	provide an age requirement of 21 years to hold public office.				
1972	To allow flexible legislative sessions.	A	968,088	603,385	1,773,838 ^T
1972	To reorganize the state judicial system; to provide for appointment of clerks of district court; to authorize discipline and removal of judges.	A	1,012,916	531,831	1,773,838 ^T
1972	To provide for the joint election of the governor and lieutenant governor; to remove the lieutenant governor as the presiding officer of the senate.	A	1,064,580	503,342	1,773,838 ^T
1972	To authorize bonus payment for Vietnam veterans.	A	1,131,921	477,473	1,773,838 ^T
1974	To revise organization and language of constitution.	A	815,064	311,781	1,296,209 ^T
1974	To ease vote requirement for amending constitution.	R	638,775	474,519	1,296,209 ^T
1974	To allow legislature to determine railroad taxes.	A	741,353	372,158	1,296,209 ^T
1976	To permit proceeds from increases in motor fuel taxes to be placed in the general fund; to remove restrictions on interest rate for and amount of highway bonds.	R	552,543	1,134,847	1,978,590 ^T
1980	To establish a bipartisan reapportionment commission.	R	1,036,581	754,935	2,079,411 ^T
1980	To require campaign spending limits for executive and legislative offices and public disclosure of campaign spending for all state candidates.	A	1,457,454	398,551	2,079,411 ^T
1980	To remove restrictions on the interest rate for and the amount of highway bonds.	R	964,212	823,192	2,079,411 ^T
1980	To establish initiative and referendum.	R	970,407	854,164	2,079,411 ^T
1980	To remove requirement of senate approval for notaries public.	R	944,883	850,251	2,079,411 ^T
1982	To allow the creation of a court of appeals.	A	1,304,127	385,738	1,834,737 ^T
1982	To remove restrictions on the interest rate for and the amount of trunk highway bonds.	A	1,103,221	563,865	1,834,737 ^T
1982	To permit the legislature to authorize on-track parimutuel betting on horse racing.	A	1,108,255	624,721	1,834,737 ^T
1982	To provide state bonding authority for the improvement and rehabilitation of railroad facilities.	A	1,201,321	492,736	1,834,737 ^T

Congressional Act of Admission

Acceptance by Congress is the final act in the process of being admitted as a state. A bill for the admission of Minnesota into the Union was submitted to Congress in December of 1857.

The bill for admission encountered several obstacles. The Minnesota bill was coupled with the bill for the admission of Kansas. It was customary to admit states in pairs — a state which permitted slavery would be linked with a state which prohibited slavery. This served to preserve the balance of power in Congress. Minnesota was to be a free state, Kansas a slave state. The proposal to admit Kansas as a slave state was being made under its fraudulent Lecompton constitution. The fraud in the adoption of the Kansas constitution was so glaring that admission under it was abandoned. This delayed the Minnesota bill for several months. Minnesota's bill also met with general opposition from congressmen from southern slave states.

On May 11, 1858, the bill for the admission of Minnesota was passed by Congress and approved by President James Buchanan. However, word of its passage did not reach St. Paul until almost two weeks later. Minnesota had no telegraph lines or railroads, so a telegram was sent to Prairie du Chien, Wisconsin, and carried up the Mississippi River to St. Paul by steamboat. On May 24, 1858, the state officers took their oaths of office and Minnesota's state government began to function.

This ended the long trek toward statehood, which had seen the area of the state of Minnesota under four nations — France, Spain, Great Britain and the United States, and under nine territories — Northwest, Indiana, Illinois, Michigan, Wisconsin, Louisiana, Missouri, Iowa and Minnesota.

ACT OF ADMISSION INTO THE UNION

An Act for the admission of Minnesota into the Union.

[Passed May 11, 1858.]

Whereas, An act of Congress was passed February twenty-sixth, eighteen hundred and fifty-seven, entitled "An act to authorize the people of the Territory of Minnesota to form a constitution and state government preparatory to their admission into the Union on an equal footing with the original states"; and, whereas, the people of said Territory did, on the twenty-ninth day of August, eighteen hundred and fifty-seven, by delegates elected for that purpose, form for themselves a constitution and state government, which is republican in form, and was ratified and adopted by the people at an election held on the thirteenth day of October, eighteen hundred and fifty-seven, for that purpose; therefore,

Be it enacted by the Senate and House of Representatives of the United States of America, in Congress assembled, That the State of Minnesota shall be one, and is hereby declared to be one, of the United States of America, and admitted into the Union on an equal footing with the original states in all respects whatever.

Sec. 2. *And be it further enacted,* That said State shall be entitled to two representatives in Congress, until the next apportionment of representatives among the several states.

Sec. 3. *And be it further enacted,* That from and after the admission of the State of Minnesota, as hereinbefore provided, all the laws of the United States which are not locally inapplicable shall have the same force and effect within that State as in other States of the Union; and the said State is hereby constituted a judicial district of the United States, within which a district court, with like powers and jurisdiction as the district court of the United States for the district of Iowa, shall be established; the judge, attorney and marshal of the United States of the said district of Minnesota shall reside within the same, and shall be entitled to the same compensation as the judge, attorney and marshal of the district of Iowa; and in all cases of appeal or writ of error heretofore prosecuted and now pending in the supreme court of the United States, upon any record from the supreme court of Minnesota Territory, the mandate of execution or order of further proceedings shall be directed by the supreme court of the United States to the district court of the United States for the district of Minnesota, or to the supreme court of the State of Minnesota, as the nature of such appeal or writ of error may require; and each of those courts shall be the successor of the supreme court of Minnesota Territory, as to all such cases, with full power to hear and determine the same, and to award mesne or final process therein.

CONSTITUTION OF THE UNITED STATES

Preamble. We, the people of the United States, in order to form a more perfect union, establish justice, insure domestic tranquillity, provide for the common defense, promote the general welfare, and secure the blessings of liberty to ourselves and our posterity, do ordain and establish this Constitution for the United States of America.

ARTICLE I

Section 1. All legislative powers herein granted shall be vested in a congress of the United States, which shall consist of a senate and a house of representatives.

Sec. 2. The house of representatives shall be composed of members chosen every second year by the people of the several states, and the electors in each state shall have the qualifications requisite for electors of the most numerous branch of the state legislature.

No person shall be a representative who shall not have attained to the age of twenty-five years and been seven years a citizen of the United States, and who shall not, when elected, be an inhabitant of that state in which he shall be chosen.

Representatives and direct taxes shall be apportioned among the several states which may be included within this Union according to their respective numbers, which shall be determined by adding to the whole number of free persons, including those bound to service for a term of years, and excluding Indians not taxed, three-fifths of all other persons. The actual enumeration shall be made within three years after the first meeting of the Congress of the United States, and within every subsequent term of ten years, in such manner as they shall by law direct. The number of representatives shall not exceed one for every 30,000, but each state shall have at least one representative; and until such enumeration shall be made, the State of New Hampshire shall be entitled to choose 3; Massachusetts, 8; Rhode Island and Providence Plantations, 1; Connecticut, 5; New York, 6; New Jersey, 4; Pennsylvania, 8; Delaware, 1; Maryland, 6; Virginia, 10; North Carolina, 5; South Carolina, 5; Georgia, 3.

When vacancies happen in the representation from any state the executive authority thereof shall issue writs of election to fill such vacancies.

The house of representatives shall choose their speaker and other officers, and shall have the sole power of impeachment.

Sec. 3. The Senate of the United States shall be composed of two senators from each state, elected by the people thereof, for six years; and each senator shall have one vote. The electors in each state shall have the qualifications requisite for electors of the most numerous branch of the state legislatures.

Immediately after they shall be assembled in consequence of the first election, they shall be divided, as equally as may be, into three classes. The seats of the senators of the first class shall be vacated at the expiration of the second year; of the second class at the expiration of the fourth year; and of the third class at the expiration of the sixth year, so that one-third may be chosen every second year.¹ When vacancies happen in the representation of any state in the Senate, the executive authority of such state shall issue writs of election to fill such vacancies: Provided, that the legislature of any state may empower the executive thereof to make temporary appointments until the people fill the vacancies by election as the legislature may direct.

No person shall be a senator who shall not have attained to the age of thirty years, and been nine years a citizen of the United States, and who shall not, when elected, be an inhabitant of that state for which he shall be chosen.

The vice president of the United States shall be president of the senate, but shall have no vote unless they be equally divided.

The senate shall choose their own officers, and also a president *pro tempore*, in the absence of the vice president, or when he shall exercise the office of president of the United States.

The senate shall have the sole power to try all impeachments.

When sitting for that purpose they shall be on oath or affirmation. When the president of the United States is tried, the chief justice shall preside; and no person shall be convicted without the concurrence of two-thirds of the members present.

Judgment in cases of impeachment shall not extend further than to removal from office, and disqualification to hold and enjoy any office of honor, trust or profit under the United States; but the party convicted shall nevertheless be liable and subject to indictment, trial, judgment, and punishment according to law.

Sec. 4. The times, places and manner of holding elections for senators and representatives shall be prescribed in each state by the legislature thereof; but the Congress may at any time by law make or alter such regulations, except as to the places of choosing senators.

The Congress shall assemble at least once in every year, and such meetings shall be on the first Monday in December, unless they shall, by law, appoint a different day.

Sec. 5. Each house shall be the judge of the election returns and qualifications of its own members, and a majority of each shall constitute a quorum to do business; but a smaller number may adjourn from day to day, and may be authorized to compel the attendance of absent members, in such manner and under such penalties as each house may provide.

Each house may determine the rules of its proceedings, punish its members for disorderly behavior, and, with the concurrence of two-thirds, expel a member.

Each house shall keep a journal of its proceedings, and from time to time publish the same; excepting such parts as may in their judgment require secrecy; and the yeas and nays of the members of either house on any question shall, at the desire of one-fifth of those present, be entered on the journal.

Neither house, during the session of congress, shall, without the consent of the other, adjourn for more than three days, nor to any other place than that in which the two houses shall be sitting.

Sec. 6. The senators and representatives shall receive a compensation for their services, to be ascertained by law and paid out of the treasury of the United States. They shall, in all cases except treason, felony, and breach of the peace, be privileged from arrest during their attendance at the session of their respective houses, and in going to and returning from the same; and for any speech or debate in either house they shall not be questioned in any other place.

No senator or representative shall, during the time for which he was elected, be appointed to any civil office under the authority of the United States which shall have been created or the emoluments whereof shall have been increased during such time; and no person holding any office under the United States shall be a member of either house during his continuance in office.

Sec. 7. All bills for raising revenue shall originate in the house of representatives, but the senate may propose or concur with amendments, as on other bills.

Every bill which shall have passed the house of representatives and the senate shall, before it becomes a law, be presented to the president of the United States; if he approve, he shall sign it; but if not, he shall return it, with his objections, to that house in which it shall have originated, who shall enter the objections at large on their journal, and proceed to reconsider it. If, after such reconsideration, two-thirds of that house shall agree to pass the bill, it shall be sent, together with the objections, to the other house, by which it shall likewise be reconsidered, and, if approved by two-thirds of that house, it shall become a law. But in all cases the votes of both houses shall be

determined by yeas and nays, and the names of the persons voting for and against the bill shall be entered on the journal of each house respectively. If any bill shall not be returned by the president within ten days (Sundays excepted) after it shall have been presented to him, the same shall be a law in like manner as if he had signed it, unless the Congress by their adjournment prevent its return; in which case it shall not be a law.

Every order, resolution, or vote to which the concurrence of the senate and house of representatives may be necessary (except on a question of adjournment) shall be presented to the president of the United States, and, before the same shall take effect, shall be approved by him, or being disapproved by him, shall be repassed by two-thirds of the senate and house of representatives, according to the rules and limitations prescribed in the case of a bill.

Sec. 8. The Congress shall have power:

To lay and collect taxes, duties, imposts, and excises, to pay the debts and provide for the common defense and general welfare of the United States; but all duties, imposts and excises shall be uniform through the United States;

To borrow money on the credit of the United States;

To regulate commerce with foreign nations, and among the several states, and with the Indian tribes;

To establish a uniform rule of naturalization and uniform laws on the subject of bankruptcies throughout the United States;

To coin money, regulate the value thereof and of foreign coin, and fix the standard of weights and measures;

To provide for the punishment of counterfeiting the securities and current coin of the United States;

To establish postoffices and postroads;

To promote the progress of science and useful arts, by securing for limited times, to authors and inventors, the exclusive right to their respective writings and discoveries;

To constitute tribunals inferior to the supreme court;

To define and punish piracies and felonies committed on the high seas, and offenses, against the laws of nations;

To declare war, grant letters of marque and reprisal, and make rules concerning captures on land and water;

To raise and support armies; but no appropriation of money to that use shall be for a longer term than two years;

To provide and maintain a navy;

To make rules for the government and regulation of the land and naval forces;

To provide for calling forth the militia to execute the laws of the Union, suppress insurrections and repel invasions;

To provide for organizing, arming and disciplining the militia, and for governing such part of them as may be employed in the Service of the United States, reserving to the states, respectively, the appointment of the officers and the authority of training the militia according to the discipline prescribed by Congress;

To exercise exclusive legislation in all cases whatsoever over such district (not exceeding ten miles square) as may, by cession of particular states and the acceptance of Congress, become the seat of the government of the United States, and to exercise like authority over all places purchased by the consent of the legislature of the state in which the same shall be, for the erection of forts, magazines, arsenals, dock yards, and other needful buildings; and

To make all laws which shall be necessary and proper for carrying into execution the foregoing powers, and all other powers vested by this Constitution in the government of the United States, or in any department or officer thereof.

Sec. 9. The migration or importation of such persons as any of the states now existing shall think proper to admit shall not be prohibited by the Congress prior to the year one thousand eight hundred and eight; but a tax or duty may be imposed on such importation, not exceeding ten dollars for each person.

The privilege of the writ of *habeas corpus* shall not be suspended unless when, in case of rebellion or invasion, the public safety may require it.

No bill of attainder, or *ex post facto* law, shall be passed.

No capitation or other direct tax shall be laid, unless in proportion to the census or enumeration hereinbefore directed to be taken.

No tax or duty shall be laid on articles exported from any state.

No preference shall be given, by any regulation of commerce or revenue, to the ports of one state over those of another; nor shall vessels bound to or from one state be obliged to enter, clear or pay duties in another.

No money shall be drawn from the treasury but in consequence of appropriations made by law; and a regular statement and account of the receipts and expenditures of all public money shall be published from time to time.

No title of nobility shall be granted by the United States, and no person holding any office of profit and trust under them shall, without the consent of the Congress, accept of any present, emolument, office or title of any kind whatever, from any king, prince or foreign state.

Sec. 10. No state shall enter into any treaty, alliance or confederation; grant letters of marque and reprisal; coin money; emit bills of credit; make anything but gold and silver coin a tender in payment of debts; pass any bill of attainder, *ex post facto* law, or law impairing the obligation of contracts or grant any title of nobility.

No state shall, without the consent of Congress, lay any imposts or duties on imports or exports, except what may be absolutely necessary for executing its inspection laws; and the net produce of all duties and imposts laid by any state on imports or exports shall be for the use of the treasury of the United States; and all such laws shall be subject to the revision and control of the Congress.

No state shall, without the consent of Congress, lay any duty of tonnage, keep troops or ships of war in time of peace, enter into any agreement or compact with another state or with a foreign power, or engage in war, unless actually invaded or in such imminent danger as will not admit of delay.

ARTICLE II

Section 1. The executive power shall be vested in a president of the United States of America. He shall hold his office during the term of four years, and, together with the vice president, chosen for the same term, be elected as follows:

Each state shall appoint, in such manner as the legislature thereof may direct, a number of electors equal to the whole number of senators and representatives to which the state may be entitled in the Congress; but no senator or representative, or person holding an office of trust or profit under the United States, shall be appointed an elector.

The electors shall meet in their respective states, and vote by ballot for two persons, of whom one at least shall not be an inhabitant of the same state with themselves. And they shall make a list of all the persons voted for, and the number of votes for each; which list they shall sign and certify, and transmit, sealed, to the seat of the government of the United States, directed to the president of the senate. The president of the senate shall, in the presence of the senate and house of representatives, open all the certificates; and the votes shall then be counted. The person having the greatest number of votes shall be appointed, if such a number be a majority of the whole number of electors appointed; and if there be more than one who have such majority, and have an equal number of votes, then the house of representatives shall immediately choose, by ballot, one of them for president; and if no person have a majority, then from the five highest on the list the said house shall, in like manner, choose the president. But in choosing the president the vote shall be taken by states, the representation from each state having one vote; a quorum for this purpose shall consist of a member or members from two-thirds of the states, and a majority of all the states shall be necessary to a choice. In every case after the choice of the president, the person having the greatest number of votes of the electors shall be the vice president. But if there should remain two or more who have equal votes, the senate shall choose from them, by ballot, the vice president.

The Congress may determine the time of choosing the electors, and the day on which they shall give their votes; which day shall be the same throughout the United States.

No person except a natural born citizen, or a citizen of the United States at the time of the adoption of this Constitution, shall be eligible to the office of president; neither shall any person be eligible to that office who shall not have attained to the age of thirty-five years and been fourteen years a resident within the United States.

In case of the removal of the president from office, or of his death, resignation, or inability to discharge the powers and duties of the said office, the same shall devolve on the vice president; and the Congress may by law provide for the case of removal, death, resignation, or inability, both of the president and vice president, declaring what officer shall then act as president, and such officer shall act accordingly until the disability be removed, or a president shall be elected.

The president shall, at stated times, receive for his services a compensation which shall neither be increased nor diminished during the period for which he shall have been elected; and he shall not receive within that period any other emolument from the United States, or any of them.

Before he enter on the execution of his office he shall take the following oath or affirmation:

"I do solemnly swear (or affirm) that I will faithfully execute the office of president of the United States, and will, to the best of my ability, preserve, protect and defend the Constitution of the United States."

Sec. 2. The president shall be commander-in-chief of the army and navy of the United States, and of the militia of the several states, when called into the actual service of the United States; he may require the opinion, in writing, of the principal officer in each of the executive departments, upon any subject relating to the duties of their respective offices; and he shall have power to grant reprieves and pardons for offenses against the United States, except in cases of impeachment.

He shall have power, by and with the advice and consent of the senate, to make treaties, provided two-thirds of the senators present concur, and he shall nominate, and by and with the advice and consent of the senate shall appoint ambassadors, other public ministers, and consuls, judges of the supreme court, and all other officers of the United States whose appointments are not herein otherwise provided for, and which shall be established by law. But the Congress may, by law, vest the appointment of such inferior officers as they think proper in the president alone, in the courts of law, or in the heads of departments.

The president shall have power to fill all vacancies that may happen during the recess of the senate, by granting commissions which shall expire at the end of their next session.

Sec. 3. He shall, from time to time, give to the Congress information of the state of the Union, and recommend to their consideration such measures as he shall judge necessary and expedient. He may, on extraordinary occasions, convene both houses, or either of them; and in case of disagreement between them with respect to the time of adjournment, he may adjourn them to such time as he shall think proper; he shall receive ambassadors and other public ministers. He shall take care that the laws be faithfully executed, and shall commission all the officers of the United States.

Sec. 4. The president, vice president, and all civil officers of the United States shall be removed from office on impeachment for and conviction of treason, bribery, or other high crimes and misdemeanors.

ARTICLE III

Section 1. The judicial power of the United States shall be vested in one supreme court, and in such inferior courts as the Congress may, from time to time, ordain and establish. The judges, both of the supreme and inferior courts, shall hold their offices during good behavior, and shall, at stated times, receive for their services a compensation which shall not be diminished during their continuance in office.

Sec. 2. The judicial power shall extend to all cases in law and equity, arising under this Constitution, the laws of the United States, and treaties made, or which shall be made under their authority; to all cases affecting ambassadors, other public ministers and consuls; to all cases of admiralty and maritime jurisdiction; to controversies to which the United States shall be a party; to controversies between two or more states, between a state and citizens of another state, between citizens of different states, between citizens of the same state claiming lands under grants of different states, and between a state or the citizens thereof and foreign states, citizens or subjects.

In all cases affecting ambassadors, other public ministers and consuls, and those in which a state shall be party, the supreme court shall have original jurisdiction. In all the other cases before mentioned the supreme court shall have appellate jurisdiction, both as to law and fact, with such exceptions and under such regulations as the Congress shall make.

The trial of all crimes, except in cases of impeachment, shall be by jury, and such trial shall be held in the state where the said crimes shall have been committed; but when not committed within any state, the trial shall be at such place or places as the Congress may by law have directed.

Sec. 3. Treason against the United States shall consist only in levying war against them, or in adhering to their enemies, giving them aid and comfort. No person shall be convicted of treason unless on the testimony of two witnesses to the same overt act, or on confession in open court.

The Congress shall have power to declare the punishment of treason, but no attainder of treason shall work corruption of blood, or forfeiture, except during the life of the person attained.

ARTICLE IV

Section 1. Full faith and credit shall be given in each state to the public acts, records and judicial proceedings of every other state. And the Congress may by general laws prescribe the manner in which such acts, records and proceedings shall be proved, and the effect thereof.

Sec. 2. The citizens of each state shall be entitled to all privileges and immunities of citizens in the several states.

A person charged in any state with treason, felony, or other crime, who shall flee from justice and be found in another state, shall on demand of the executive authority of the state from which he fled, be delivered up, to be removed to the state having jurisdiction of the crime.

No person held to service or labor in one state under the laws thereof, escaping into another, shall, in consequence of any law or regulation therein, be discharged from such service or labor, but shall be delivered up on claim of the party to whom such service or labor may be due.

Sec. 3. New states may be admitted by the Congress into this Union; but no new state shall be formed or erected within the jurisdiction of any other state, nor any state be formed by the junction of two or more states or parts of states, without the consent to the legislatures of the states concerned, as well as of the Congress.

The Congress shall have power to dispose of and make all needful rules and regulations respecting the territory or other property belonging to the United States, and nothing in this Constitution shall be so construed as to prejudice any claims of the United States or of any particular state.

Sec. 4. The United States shall guarantee to every state in the Union a republican form of government; and shall protect each of them against invasion, and, on application of the legislature, or of the executive (when the legislature cannot be convened), against domestic violence.

ARTICLE V

The Congress, whenever two-thirds of both houses shall deem it necessary, shall propose amendments to this Constitution, or, on the application of the legislatures of two-thirds of the several states, shall call a convention for proposing amendments, which in either case shall be valid, to all intents and purposes, as part of this Constitution, when ratified by the legislatures of three-fourths of the several states, or by conventions in three-fourths thereof, as the one or the other mode of ratification may be proposed by the congress; *provided*, that no amendment which may be made prior to the year one thousand eight hundred and eight shall in any manner affect the first and fourth clauses in the ninth section of the first article; and that no state, without its consent, shall be deprived of its equal suffrage in the senate.

ARTICLE VI

All debts contracted and engagements entered into, before the adoption of this Constitution, shall be as valid against the United States under this Constitution, as under the confederation.

This Constitution, and the laws of the United States which shall be made in pursuance thereof, and all treaties made, or which shall be made, under the authority of the United States, shall be the supreme law of the land, and the judges in every state shall be bound thereby, anything in the Constitution or laws of any state to the contrary notwithstanding.

The senators and representatives before mentioned, and the members of the several state legislatures, and all executive and judicial officers, both of the United States and of the several states, shall be bound by oath or affirmation to support this Constitution, but no religious test shall ever be required as a qualification to any office or public trust under the United States.

ARTICLE VII

The ratification of the conventions of nine states shall be sufficient for the establishment of this Constitution between the states so ratifying the same.

AMENDMENTS

In addition to, and amendment of, the Constitution of the United States of America, proposed by Congress and ratified by the Legislatures of the several states, pursuant to the fifth article of the original Constitution.

AMENDMENT I

Congress shall make no law respecting an establishment of religion, or prohibiting the free exercise thereof; or abridging the freedom of speech, or of the press, or the right of the people peaceably to assemble, or to petition the government for a redress of grievances.

AMENDMENT II

A well regulated militia being necessary to the security of a free state, the right of the people to keep and bear arms shall not be infringed.

AMENDMENT III

No soldier shall, in time of peace, be quartered in any house without the consent of the owner, nor in time of war but in a manner to be prescribed by law.

AMENDMENT IV

The right of the people to be secure in their persons, houses, papers and effects, against unreasonable searches and seizures, shall not be violated, and no warrant shall issue but upon probable cause, supported by oath or affirmation, and particularly describing the place to be searched and the persons or things to be seized.

AMENDMENT V

No person shall be held to answer for a capital or otherwise infamous crime, unless on a presentment or indictment of a grand jury, except in cases arising in the land or naval forces, or in the militia, when in actual service, in time of war and public danger; nor shall any person be subject for the same offense to be twice put in jeopardy of life or limb; nor shall be compelled in any criminal case to be witness against himself; nor be deprived of life, liberty, or property without due process of law; nor shall private property be taken for public use without just compensation.

AMENDMENT VI

In all criminal prosecutions the accused shall enjoy the right to a speedy and public trial by an impartial jury of the state and district wherein the crime shall have been committed, which district shall have been previously ascertained by law, and to be informed of the nature and cause of the accusation; to be confronted with the witnesses against him; to have compulsory process for obtaining witnesses in his favor; and to have the assistance of counsel for his defense.

AMENDMENT VII

In suits at common law, where the value in controversy shall exceed twenty dollars, the right of trial by jury shall be preserved, and no fact tried by a jury shall be otherwise re-examined in any court in the United States than according to the rules of the common law.

AMENDMENT VIII

Excessive bail shall not be required, nor excessive fines imposed, nor cruel and unusual punishments inflicted.

AMENDMENT IX

The enumeration in the Constitution of certain rights shall not be construed to deny or disparage others retained by the people.

AMENDMENT X

The powers not delegated to the United States by the Constitution, nor prohibited by it to the states, are reserved to the states, respectively, or to the people.

AMENDMENT XI

The judicial power of the United States shall not be construed to extend to any suit in law or equity, commenced or prosecuted against one of the United States by citizens of another state, or by citizens or subjects of any foreign state.

AMENDMENT XII

The electors shall meet in their respective states, and vote by ballot for president and vice president, one of whom at least shall not be an inhabitant of the same state with themselves; they shall name in their ballots the person voted for as president, and in distinct ballot the person voted for as vice president; and they shall make distinct lists of all persons voted for as president and of all persons voted for as vice president, and of the number of votes for each; which lists they shall sign and certify, and transmit, sealed, to the seat of the government of the United States, directed to the president of the senate; the president of the senate shall, in presence of the senate and house of representatives, open all the certificates, and the votes shall then be counted; the person having the greatest number of votes for president shall be the president; if such number be a majority of the whole number of electors appointed; and if no person have such majority, then from the persons having the highest numbers, not exceeding three on the list of those voted for as president, the house of representatives shall choose immediately, by ballot, the president. But in choosing the president the vote shall be taken by states, the representation from each state having one vote; a quorum for this purpose shall consist of a member or members from two-thirds of the states; and a majority of all the states shall be necessary to a choice. And if the house of representatives shall not choose a president whenever the right of choice shall devolve upon them, before the fourth day of March next following, then the vice president shall act as president, as in the case of the death or other constitutional disability of the president.

The person having the greatest number of votes as vice president shall be the vice president, if such number be a majority of the whole number of electors appointed, and if no person have a majority, then, from the two highest numbers on the list, the senate shall choose the vice president; a quorum for the purpose shall consist of two-thirds of the whole number of senators, and a majority of the whole number shall be necessary to a choice.

But no person constitutionally ineligible to the office of president shall be eligible to that of vice president of the United States.

AMENDMENT XIII

Section 1. Neither slavery nor involuntary servitude, except as a punishment for crime whereof the

party shall have been duly convicted, shall exist within the United States, or any place subject to their jurisdiction.

Sec. 2. Congress shall have power to enforce this article by appropriate legislation.

AMENDMENT XIV

Section 1. All persons born or naturalized in the United States, and subject to the jurisdiction thereof, are citizens of the United States and of the state wherein they reside. No state shall make or enforce any law which shall abridge the privileges or immunities of citizens of the United States; nor shall any state deprive any person of life, liberty, or property without due process of law, nor deny to any person within its jurisdiction the equal protection of the laws.

Sec. 2. Representatives shall be apportioned among the several states according to their respective numbers, counting the whole number of persons in each state, excluding Indians not taxed. But when the right to vote at any election for the choice of electors for president and vice president of the United States, representatives in Congress, the executive and judicial officers of a state, or the members of the legislature thereof, is denied to any of the male inhabitants of such state, being twenty-one years of age, and citizens of the United States, or in any way abridged, except for participation in rebellion or other crime, the basis of representation therein shall be reduced in the proportion which the number of such male citizens shall bear to the whole number of male citizens twenty-one years of age in such state.

Sec. 3. No person shall be a senator or representative in Congress or elector of president and vice president, or hold any office, civil or military, under the United States, or under any state, who, having previously taken an oath, as a member of Congress, or as an officer of the United States, or as a member of any state legislature, or as an executive or judicial officer of any state, to support the Constitution of the United States, shall have engaged in insurrection or rebellion against the same, or given aid or comfort to the enemies thereof. But Congress may by a vote of two-thirds of each house remove such disability.

Sec. 4. The validity of the public debt of the United States, authorized by law, including debts incurred for payment of pensions and bounties for services in suppressing insurrection or rebellion, shall not be questioned. But neither the United States nor any state shall assume or pay any debt or obligation incurred in aid of insurrection or rebellion against the United States, or any claim for the loss or emancipation of any slave; but all such debts, obligations and claims shall be held illegal and void.

Sec. 5. The Congress shall have power to enforce, by appropriate legislation, the provisions of this article.

AMENDMENT XV

Section 1. The right of citizens of the United States to vote shall not be denied or abridged by the United States, or by any state, on account of race, color or previous condition of servitude.

Sec. 2. The Congress shall have power to enforce this article by appropriate legislation.

AMENDMENT XVI

The Congress shall have power to lay and collect taxes on incomes, from whatever source derived, without apportionment among the several states, and without regard to any census or enumeration.

AMENDMENT XVII

The Senate of the United States shall be composed of two Senators from each state, elected by the people thereof, for six years; and each Senator shall have one vote. The electors in each state shall have the qualifications requisite for electors of the most numerous branch of the state legislatures.

When vacancies happen in the representation of any state in the Senate, the executive authority of such state shall issue writs of election to fill such vacancies: Provided, that the legislature of any state may empower the executive thereof to make temporary appointment until the people fill the vacancies by election as the legislature may direct.

This amendment shall not be so construed as to affect the election or term of any Senator chosen before it becomes valid as part of the Constitution.

AMENDMENT XVIII

Section 1. After one year from the ratification of this article the manufacture, sale, or transportation of intoxicating liquors within, the importation thereof into, or the exportation thereof from the United States and all territory subject to the jurisdiction thereof for beverage purposes is hereby prohibited.

Sec. 2. The Congress and the several states shall have concurrent power to enforce this article by appropriate legislation.

AMENDMENT XIX

Section 1. The right of citizens of the United States to vote shall not be denied or abridged by the United States or any state on account of sex.

Sec. 2. Congress shall have power to enforce this article by appropriate legislation.

AMENDMENT XX

Section 1. The terms of the President and Vice President shall end at noon on the 20th day of January, and the terms of Senators and Representatives at noon on the 3rd day of January, of the years in which such terms would have ended if this article had not been ratified; and the terms of their successors shall then begin.

Sec. 2. The Congress shall assemble at least once in every year, and such meeting shall begin at noon on the 3rd day of January, unless they shall be law appoint a different day.

Sec. 3. If, at the time fixed for the beginning of the term of the President, the President elect shall have died, the Vice President elect shall become President. If a President shall not have been chosen before the time fixed for the beginning of his term, or if the President elect shall have failed to qualify, then the Vice President elect shall act as President until a President shall have qualified; and the Congress may by law provide for the case wherein neither a President elect nor a Vice President elect shall have qualified, declaring who shall then act as President, or the manner in which one who is to act shall be selected, and such person shall act accordingly until a President or Vice President shall have qualified.

Sec. 4. The Congress may by law provide for the case of the death of any of the persons from whom the House of Representatives may choose a President whenever the right of choice shall have devolved upon them, and for the case of the death of any of the persons from whom the Senate may choose a Vice President whenever the right of choice shall have devolved upon them.

Sec. 5. Sections 1 and 2 shall take effect on the 15th day of October following the ratification of this article.

AMENDMENT XXI

Section 1. The eighteenth article of amendment to the Constitution of the United States is hereby repealed.

Sec. 2. The transportation or importation into any State, Territory, or possession of the United States for delivery or use therein of intoxicating liquors, in violation of the laws thereof, is hereby prohibited.

AMENDMENT XXII

Section 1. No person shall be elected to the office of President more than twice, and no person who has held the office of President, or acted as President, for more than two years of a term to which some other person was elected President shall be elected to the office of the President more than once. But this Article shall not apply to any person holding the office of President when this Article was proposed by the Congress, and shall not prevent any person who may be holding the office of President, or acting as President, during the term within which this Article becomes operative from holding the office of President, or acting as President, during the remainder of such term.

AMENDMENT XXIII

Section 1. The District constituting the seat of Government of the United States shall appoint in such manner as the Congress may direct:

A number of electors of President and Vice President equal to the whole number of Senators and Representatives in Congress to which the District would be entitled if it were a State, but in no event more than the least populous State; they shall be in addition to those appointed by the states, but they shall be considered, for the purposes of the election of President and Vice President, to be electors appointed by a State; and they shall meet in the District and perform such duties as provided by the twelfth article of amendment.

Sec. 2. The Congress shall have power to enforce this article by appropriate legislation.

AMENDMENT XXIV

Section 1. The right of citizens of the United States to vote in any primary or other election for President or Vice President, for electors for President or Vice President, or for Senator or Representative in Congress, shall not be denied or abridged by the United States or any State by reason of failure to pay any poll tax or other tax.

Sec. 2. The Congress shall have power to enforce this article by appropriate legislation.

AMENDMENT XXV

Section 1. In case of the removal of the President from office or of his death or resignation, the Vice President shall become President.

Sec. 2. Whenever there is a vacancy in the office of the Vice President, the President shall nominate a Vice President who shall take office upon confirmation by a majority vote of both Houses of Congress.

Sec. 3. Whenever the President transmits to the President pro tempore of the Senate and the Speaker of the House of Representatives his written declaration that he is unable to discharge the powers and duties of his office, and until he transmits to them a written declaration to the contrary, such powers and duties shall be discharged by the Vice President as acting President.

Sec. 4. Whenever the Vice President and a majority of either the principal officers of the executive departments or of such other body as Congress may by law provide, transmit to the President pro tempore of the Senate and the Speaker of the House of Representatives their written declaration that the President is unable to discharge the powers and duties of his office, the Vice President shall immediately assume the powers and duties of the office as Acting President.

Thereafter, when the President transmits to the President pro tempore of the Senate and the Speaker of the House of Representatives his written declaration that no inability exists, he shall resume the powers and duties of his office unless the Vice President and a majority of either the principal officers of the executive department or of such other body as Congress may by law provide, transmit within four days to the President pro tempore of the Senate and the Speaker of the House of Representatives their written declaration that the President is unable to discharge the powers and duties of his office. Thereupon Congress shall decide the issue, assembling within forty-eight hours for that purpose if not in session. If the Congress, within twenty-one days after receipt of the latter written declaration, or, if Congress is not in session, within twenty-one days after Congress is required to assemble, determines by two-thirds vote of both Houses that the President is unable to discharge the powers and duties of his office, the Vice President shall continue to discharge the same as Acting President; otherwise, the President shall resume the powers and duties of his office.

AMENDMENT XXVI

Section 1. The right of citizens of the United States, who are eighteen years of age or older, to vote shall not be denied or abridged by the United States or by any State on account of age.

Sec. 2. The Congress shall have power to enforce this article by appropriate legislation.

NOTE — The Constitution was adopted Sept. 17, 1787, by the unanimous consent of the states present in the convention appointed in pursuance of the resolution of the Congress of the confederation, of the twenty-first of February, 1787, and was ratified by the conventions of the several states, as follows, viz.: By convention of Delaware, Dec. 7, 1787; Pennsylvania, Dec. 12, 1787; New Jersey, Dec. 18, 1787; Georgia, Jan. 2, 1788; Connecticut, Jan. 9, 1788; Massachusetts, Feb. 6, 1788; Maryland, April 28, 1788; South Carolina, May 23, 1788; New Hampshire, June 21, 1788; Virginia, June 26, 1788; New York, July 26, 1788; North Carolina, Nov. 21, 1789; Rhode Island, May 29, 1790.

The first ten of the amendments were proposed at the first session of the First Congress of the United States, Sept. 25, 1789; and were finally ratified by the constitutional number of states Dec. 15, 1791. The eleventh amendment was proposed at the first session of the Third Congress, March 5, 1794, and was declared in a message from the president of the United States to both houses of Congress, dated Jan. 8, 1798, to have been adopted by the constitutional number of states. The twelfth amendment was proposed at the first session of the Eighth Congress, Dec. 12, 1803, and was adopted by the constitutional number of states in 1804, according to a public notice thereof by the secretary of state, dated Sept. 25, 1804.

The thirteenth amendment took effect December 18, 1865.

The fourteenth amendment took effect July 28, 1868.

The fifteenth amendment took effect March 30, 1870.

The sixteenth amendment took effect February 25, 1913.

The seventeenth amendment took effect May 31, 1913.

The eighteenth amendment took effect January 29, 1920.

The nineteenth amendment took effect August 27, 1920.

The twentieth amendment took effect February 6, 1933.

The twenty-first amendment took effect December 5, 1933.

The twenty-second amendment took effect March 1, 1951.

The twenty-third amendment took effect April 3, 1961.

The twenty-fourth amendment took effect February 4, 1964.

The twenty-fifth amendment took effect February 23, 1967.

The twenty-sixth amendment took effect July 5, 1971.

LEGISLATIVE BRANCH

The Minnesota Legislature	58
Members of the Senate	62
Members of the House of Representatives	62
Biographies of Legislators	64
Enactment of Legislation.....	131
Legislative Standing Committees.....	133
Officers of the Senate	138
Officers of the House of Representatives	139
Legislative Commissions.....	141
Legislative-related Functions.....	144
Legislative District Maps.....	148



Tom Olmscheid photo

During each biennium, 201 Minnesota legislators may meet for 120 session days to examine public policy and enact laws to carry out those policies. Photo: Legislature in joint session.

THE MINNESOTA LEGISLATURE

Senate Office, 231 State Capitol, St. Paul 55155, (612) 296-2343.

House Information, 9 State Capitol, St. Paul 55155, (612) 296-2146.

Constitution provides: to be elected a state senator or representative, a person must be a qualified voter, 21 years old, a resident of Minnesota for one year, and a resident of the legislative district for six months immediately preceding the election (Article IV).

Term: senator — 4 years; representative — 2 years.

Compensation: \$18,500 annually; round trips between home and state capital; per diem allowance for living expenses during session.

Membership and apportionment: The state of Minnesota is divided into sixty-seven senate districts, each of which is divided into two of the one hundred and thirty-four house districts. Each senate district is entitled to elect one senator and each house district is entitled to elect one representative.


The United States district court for the district of Minnesota ordered a reapportionment of the legislative districts on March 11, 1982. The population goal for each senate district was 60,835. The court ordered that no future elections could be conducted under any apportionment plan except that adopted by the court or a constitutional plan adopted after that date by the state of Minnesota.

Laws of Minnesota 1983, Chapter 191 adopted the court reapportionment plan with an adjustment between districts 39A and 39B and provided for metes and bounds descriptions of the legislative districts to be coded into *Minnesota Statutes*. Legislative district maps in this manual are provided for information only; the controlling descriptions are detailed in Appendix A of the court order (4-81 Civil 152).

Organization: Members of the Minnesota legislature are nominated and elected with party designation. At the November 2, 1982 general election, Minnesota voters elected legislators affiliated with the state's two major political parties: Democratic-Farmer-Labor (DFL) and Independent-Republican (IR). The DFL caucus organized both houses of the legislature during the 1983 session. The DFL margin was 77-57 in the house; 43-25 in the senate.

Presiding officers: Senate members elect the president of the senate from among their ranks. The president presides over the senate and shares with the speaker the chairmanship of the legislative coordinating commission. The speaker of the house is both a voting member of the house and the presiding officer. The speaker also presides over joint sessions of the house and senate.

In 1983 the senate elected Senator Jerome Hughes president. Representative Harry Sieben, Jr. became speaker of the house of representatives. Each house also elects top staff members. The secretary of the senate, Patrick E. Flahaven, and the chief clerk of the house, Edward A. Burdick, are the highest ranking staff officers in each body.



Left: Senate Majority Leader Roger Moe; right: Senate Minority Leader James Ulland.



Left: Speaker of the House Harry Sieben, Jr.; right: House Minority Leader David Jennings.

Committees: The speaker appoints members of the house to committees and names committee chairmen. Nominated by the majority caucus, the speaker works closely with the house majority and becomes a leading spokesman for caucus policies.

In the senate, the chairman of the committee on rules and administration, normally the leader of the majority group, has similar power. The senate committee on committees names the committee members and chairmen.

The committee system is a vital component of the legislative machinery. The volume of legislation pending before a single session is too great to permit all legislators to work closely with all proposals. It is at the committee level that the public may testify for or against a bill. Committees hear testimony from proponents and opponents of legislation before they make recommendations to the full legislature. A committee may decide the fate of any legislative proposal. After study, hearing, research, and deliberation, a committee may amend, recommend passage, re-refer to another committee, or table a bill.

The number of committees in each house and the number of members serving on each committee varies from session to session as state concerns and problems dictate. In addition to the standing committees which operate during each session, some committees continue to study specific problems during the legislative interim to report findings to the next legislative session.

Convening the legislature: On the first day of a regular session both houses of the legislature convene at noon. The lieutenant governor, having already taken the oath of office, calls the senate to order. The house of representatives is called to order by the secretary of state who presides over that body as its convening authority until a speaker is elected and has taken the oath of office. After convening, the oath of office is administered to all members of each house.

Special sessions: The legislature may be called into special session at any time by the governor. Special sessions become necessary when legislative action is needed to meet emergencies or when legislative work is unfinished at the end of a regular session. The governor is the only official empowered to call a special session. The governor does not have the power to limit the length or scope of the session.

Functions and powers: The principal legal task of the legislature is to make law by which public policy is established. Legislative activity affects a wide range of state programs and resources including agriculture, conservation, crime prevention, contracts, education, economic development, consumer protection, elections, environment, finance, forestry, health, highways, human rights, insurance, labor relations, natural resources, property, pollution control, recreation, safety, taxation, transportation, utilities, unemployment compensation, veterans' affairs, workmen's compensation, and other matters that may necessitate state action.

Mark M. Nelson photo



Tom Olmscheid photo



Left: President of the Senate Jerome Hughes; right: House Majority Leader Willis Eken.

Additional legislative functions include proposing amendments to the state constitution for approval by the electorate, electing regents of the University of Minnesota, confirming certain gubernatorial appointments (senate) and performing legislative oversight or review.

The legislature possess a judicial function. It judges the election and qualifications of its members, may punish or expel members for contempt or disorderly behavior, and may impeach or remove from office members of the executive and judicial branches.

Each legislative body has a rules committee which directs the operating procedures of the legislature. The rules the two houses adopt, their joint rules, state statutes, and the state constitution provide the guidelines under which the legislature conducts legislative business.



Mark M. Nelson photo

Senate members take the oath of office at the opening of the session.

Regular sessions: The Minnesota legislature convenes in regular session each odd-numbered year on the first Tuesday after the first Monday in January. The 1972 flexible session amendment to Article IV of the constitution authorized the legislature to meet in regular session in both years of the biennium, for a total of 120 legislative days, providing that the legislature cannot meet after the first Monday following the third Saturday in May of any year.

The temporary adjournment between the session of the first year and the second year of the biennium is not a final adjournment, as the biennial session is considered as one continuous session. For this reason the journal pages of both houses are numbered consecutively through both years and bills are numbered consecutively in order of introduction through both years.

Three test cases were brought in district court for declaratory judgments to determine whether three bills passed on the last day of session in 1973 were valid enactments of law by the legislature. The district court ruled and the supreme court affirmed that the 1973 session and the 1974 session are technically one session separated by a temporary adjournment.

Bills which have not become law or been defeated by legislative action or vetoed by the end of the first half of the session are still available for possible action in the second half of the session. This means standing committees may hear such bills in the interim recess and make recommendations on their passage.

Passage of laws: All revenue (tax measures) must originate in the house. All other matters may originate in either the house or the senate. There is no stated time schedule; speed is often related directly to the legislative support a proposal gathers. In 1971, the legislature ratified the 26th amendment to the U.S. constitution lowering the voting age to eighteen in a time shorter than one committee hearing on a more controversial matter. Campaign finance legislation required all of the 1973 and 1974 halves of the session for its hearings, debates and final passage.

Committee meetings are open to the public, and anyone wishing to speak for or against proposals being considered is given a chance to be heard. The house and senate index offices in the capitol keep a file of bills by number, and anyone may visit these offices to request and receive a copy of a bill without charge.



Paul Battaglia photo

House members consider a section of a proposed bill.

MEMBERS OF THE SENATE

Senator	Party	District			
Adkins, Betty A.	DFL	22	Lessard, Bob	DFL	3
Anderson, Don A.	IR	12	Luther, William P.	DFL	47
Belanger, William V., Jr.	IR	41	McQuaid, Phyllis W.	IR	44
Benson, Duane D.	IR	32	Mehrkens, Lyle G.	IR	26
Berg, Charles A.	IR	11	Merriam, Gene	DFL	49
Berglin, Linda	DFL	60	Moe, Donald M.	DFL	65
Bernhagen, John	IR	21	Moe, Roger D.	DFL	2
Bertram, Joe	DFL	16	Nelson, Tom A.	DFL	31
Brataas, Nancy	IR	33	Novak, Steven G.	DFL	52
Chmielewski, Florian	DFL	14	Olson, Gen	IR	43
Dahl, Gregory L.	DFL	50	Pehler, James C.	DFL	17
Davis, Charles R.	DFL	18	Peterson, Collin C.	DFL	10
DeCramer, Gary M.	DFL	27	Peterson, Darrel L.	IR	29
Dicklich, Ronald R.	DFL	5	Peterson, Donna C.	DFL	61
Diessner, A. W. "Bill"	DFL	56	Peterson, Randolph W.	DFL	19
Dieterich, Neil	DFL	63	Petty, Eric D.	DFL	62
Frank, Don	DFL	51	Pogemiller, Lawrence J.	DFL	58
Frederick, Mel	IR	30	Purfeerst, Clarence M.	DFL	25
Frederickson, Dennis R.	IR	23	Ramstad, Jim	IR	45
Freeman, Michael O.	DFL	40	Reichgott, Ember D.	DFL	46
Hughes, Jerome M.	DFL	54	Renneke, Earl W.	IR	35
Isackson, Doran L.	IR	28	Samuelson, Don	DFL	13
Johnson, Dean E.	IR	15	Schmitz, Robert J.	DFL	36
Johnson, Douglas J.	DFL	6	Sieloff, Ron	IR	64
Jude, Tad	DFL	48	Solon, Sam G.	DFL	7
Kamrath, Randy P.	IR	20	Spear, Allan H.	DFL	59
Knaak, Fritz	IR	53	Storm, Donald A.	IR	42
Knutson, Howard A.	IR	38	Stumpf, LeRoy A.	DFL	1
Kroening, Carl W.	DFL	57	Taylor, Glen	IR	24
Kronebusch, Patricia	IR	34	Ulland, James	IR	8
Laidig, Gary W.	IR	55	Vega, Conrad M.	DFL	39
Langseth, Keith	DFL	9	Waldorf, Gene	DFL	66
Lantry, Marilyn M.	DFL	67	Wegscheid, Darril	DFL	37
			Willet, Gerald L.	DFL	4

MEMBERS OF THE HOUSE OF REPRESENTATIVES

Representative	Party	District			
Anderson, Bob	IR	10B	Dempsey, Terry	IR	23A
Anderson, Buzz	DFL	28A	Den Ouden, Gaylin	IR	21B
Anderson, Glen	DFL	20A	Dimler, Chuck	IR	36A
Battaglia, David	DFL	6A	Eken, Willis	DFL	2B
Beard, Pat	DFL	56B	Elioff, Dominic	DFL	5A
Begich, Joe	DFL	6B	Ellingson, Bob	DFL	47B
Bennett, Tony	IR	53A	Erickson, Wendell	IR	27B
Bergstrom, Don	DFL	18B	Evans, Jim	IR	10A
Berkelman, Tom	DFL	8B	Findlay, Gary	IR	11A
Bishop, David	IR	33B	Fjoslien, Dave	IR	11B
Blatz, Kathleen	IR	41B	Forsythe, Mary	IR	42B
Brandl, John	DFL	62B	Frerichs, Don	IR	32A
Brinkman, Bernard	DFL	16B	Graba, Jerome	DFL	12A
Burger, John	IR	43A	Greenfield, Lee	DFL	61A
Carlson, Doug	IR	14B	Gruenes, Dave	IR	17B
Carlson, Lyndon	DFL	46B	Gustafson, Ben	DFL	7B
Clark, Janet	DFL	60B	Gutknecht, Gil	IR	33A
Clark, Karen	DFL	60A	Halberg, Chuck	IR	38A
Clawson, John	DFL	19B	Haukoos, Bob	IR	31A
Cohen, Dick	DFL	64B	Heap, Jim	IR	45B
Coleman, Sharon	DFL	51A	Heinitz, O. J. (Lon)	IR	48A
			Himle, John	IR	41A

CHAPTER 2

LEGISLATIVE BRANCH

Hoberg, Dwaine	IR	9A	Redalen, Elton	IR	32B
Hoffman, Charles	DFL	55B	Reif, Robert	IR	53B
Hokr, Dorothy	IR	46A	Rice, Jim	DFL	57A
Jacobs, Joel	DFL	49B	Riveness, Phil	DFL	40B
Jennings, David	IR	29A	Rodosovich, Peter	DFL	25B
Jensen, Bob	DFL	36B	Rodriguez, Carolyn	DFL	37A
Johnson, Virgil	IR	34A	Rodriguez, Frank	DFL	65B
Kahn, Phyllis	DFL	58B	Rose, John	IR	63A
Kalis, Henry	DFL	29B	St. Onge, Doug	DFL	4A
Kelly, Randy	DFL	67A	Sarna, John	DFL	58A
Knickerbocker, Gerald	IR	43B	Schafer, Gary	IR	35A
Knuth, Dan	DFL	52B	Scheid, Linda	DFL	47A
Kostohryz, Dick	DFL	54B	Schoenfeld, Jerry	DFL	30B
Krueger, Rick	DFL	12B	Schreiber, William	IR	48B
Kvam, Adolph	IR	21A	Seaberg, Art	IR	38B
Larsen, Ernest	DFL	50A	Segal, Gloria	DFL	44B
Levi, Connie	IR	55A	Shaver, Craig	IR	45A
Long, Dee	DFL	59A	Shea, Tom	DFL	30A
Ludeman, Cal	IR	27A	Sherman, Tim	IR	34B
Mann, George	DFL	28B	Sieben, Harry, Jr.	DFL	37B
Marsh, Marcus	IR	17A	Simoneau, Wayne	DFL	51B
McDonald, K. J.	IR	35B	Skoglund, Wes	DFL	61B
McEachern, Bob	DFL	22A	Solberg, Loren	DFL	3B
McKasy, Bert	IR	39A	Sparby, Wallace	DFL	1B
Metzen, Jim	DFL	39B	Stadum, Tony	IR	2A
Minne, Lona	DFL	5B	Staten, Randy	DFL	57B
Munger, Willard	DFL	7A	Sviggum, Steve	IR	26A
Murphy, Mary	DFL	8A	Swanson, Jim	DFL	40A
Nelson, Darby	DFL	49A	Thiede, Paul	IR	13A
Nelson, Ken	DFL	62A	Tomlinson, John	DFL	67B
Neuenschwander, Bob	DFL	3A	Tunheim, Jim	DFL	1A
Norton, Fred	DFL	65A	Uphus, Sylvester	IR	15A
O'Connor, Rich	DFL	66B	Valan, Merlyn	IR	9B
Ogren, Paul	DFL	14A	Valento, Don	IR	54A
Olsen, Sally	IR	44A	Vanasek, Robert	DFL	25A
Omman, Ben	IR	16A	Vellenga, Kathleen	DFL	64A
Onnen, Tony	IR	22B	Voss, Gordon	DFL	52A
Osthoff, Tom	DFL	66A	Waltman, Bob	IR	26B
Otis, Todd	DFL	59B	Welch, Richard	DFL	19A
Pauly, Sidney	IR	42A	Welker, Ray	IR	20B
Peterson, Jerome	DFL	18A	Welle, Alan	DFL	15B
Piepho, Mark	IR	24A	Wenzel, Steve	DFL	13B
Piper, Pat	DFL	31B	Wigley, Dick	IR	24B
Price, Len	DFL	56A	Wynia, Ann	DFL	63B
Quinn, Joe	DFL	50B	Zaffke, Maurice	IR	4B
Quist, Allen	IR	23B			



Mark M. Nelson photo

Senate committee members hear public testimony.



Senator District 1

LeRoy Stumpf

(Democratic-Farmer-Labor)


Home: Rt. 1, Box 47, Plummer 56748, (218) 465-4274.

Capitol: 306 State Capitol, St. Paul 55155, (612) 296-8660.

Committees: Agriculture and Natural Resources; Education; Local and Urban Government; Transportation

Biography: Farmer, auctioneer. Education: St. Paul Seminary (B.A.); Minnesota House of Representatives (1981-82); wife: Carol, children: Jeny, Tom.

Elected: 1982.



Representative District 1A

Jim Tunheim

(Democratic-Farmer-Labor)


Home: Kennedy 56733, (218) 466-2582.

Capitol: 351 State Office Bldg., St. Paul 55155, (612) 296-9635.

Committees: Agriculture; Education; Transportation.

Biography: Farmer. Education: Kennedy High School (1959), Thief River Falls AVTI (1959-61); chair, Kittson-Marshall Rural Water System (1973-83), director, National Rural Water Assn.; wife: Diana, children: Chris, Aaron, Nicolle.

Elected: 1982.



Representative District 1B

Wally Sparby

(Democratic-Farmer-Labor)

Home: Rt. 4, Thief River Falls, 56701, (218) 681-5879.

Capitol: 263 State Office Bldg., St. Paul 55155, (612) 296-9918.

Committees: Agriculture; Governmental Operations; Local and Urban Affairs.

Biography: Farmer, realtor. Education: Bemidji State University; ASCS Distinguished Service Agriculture Award; King Agassiz, Red River Valley Winter Shows; Jaycees Presidential Award of Honor; member: Farmers Union, Lions, Sons of Norway, Eagles, Elks; wife: Ione.

Elected: 1982.

Senator District 2

Roger D. Moe


(Democratic-Farmer-Labor)

Home: 706 E. 3rd Ave., Ada 56510, (218) 784-4583.**Capitol:** 208 State Capitol, St. Paul 55155, (612) 296-2577.**Majority Leader****Committees:** Chair, Rules and Administration; Elections and Ethics.**Biography:** Vice president, Coleman and Christianson, Inc. (agribusiness and energy division). Born June 2, 1944, Crookston; education: North Dakota State in Mayville (B.S.); Moorhead State College, North Dakota State University; wife: Nancy, children: Dean, Amy, Jennifer.**Elected:** 1970, 1972, 1976, 1980, 1982.

Representative District 2A

Tony Stadum

(Independent-Republican)

Home: Rt. 2, Ada 56510, (218) 784-4847.**Capitol:** 319 State Office Bldg., St. Paul 55155, (612) 296-8874.**Assistant Minority Leader****Committees:** Appropriations; Financial Institutions and Insurance; Labor and Management Relations.**Biography:** Farmer. Education: two years of college; member: Jaycees, Elks, American Legion; past vice-president, Minnesota Farm Bureau; wife: Arlys.**Elected:** 1978, 1980, 1982

Representative District 2B


Willis R. Eken

(Democratic-Farmer-Labor)

Home: Twin Valley, Minnesota 56584, (218) 584-8109.**Capitol:** 273 State Office Bldg., St. Paul 55155, (612) 296-4256.**Majority Leader****Committees:** Chair, Rules and Legislative Administration; Agriculture; Taxes.**Biography:** Farmer. Born April 12, 1931; wife: Betty, three sons.**Elected:** 1970, 1972, 1974, 1976, 1978, 1980, 1982.

**Senator District 3****Robert B. Lessard**

(Democratic-Farmer-Labor)

Home: Box 432, Island View Rt., International Falls 56649, (218) 286-3377.**Capitol:** 328 State Capitol, St. Paul 55155, (612) 296-4136.**Committees:** Chair, Veterans and General Legislation; Agriculture and Natural Resources; Finance; Rules and Administration.**Biography:** Hunting and fishing outfitter. Born May 18, 1931; Army Security Agency (1951-54); legislative interests: natural resources, transportation, veterans affairs, labor and small business legislation; member: Iron Range Resources and Rehabilitation Board; wife: Toni Lynn, four children.**Elected:** 1976, 1980, 1982.**Representative District 3A****Bob Neuenschwander**

(Democratic-Farmer-Labor)

Home: 200 Second Ave., International Falls 56649, (218) 283-4414.**Capitol:** 171 State Office Bldg., St. Paul 55155, (612) 296-1188.**Committees:** Commerce and Economic Development; Governmental Operations; Transportation.**Biography:** Businessman, taxidermist and gift shop operator. Born July 4, 1948; education: Bemidji State University; U.S. Air Force (4 years); founder, Minnesota Taxidermy Guild; tourism director, International Falls Chamber of Commerce; wife: Dale, son: Robb (13).**Elected:** 1982.**Representative District 3B****Loren A. Solberg**

(Democratic-Farmer-Labor)

Home: Box 61, Bovey 55709, (218) 245-1602.**Capitol:** 179 State Office Bldg., St. Paul 55155, (612) 296-2365.**Committees:** Commerce and Economic Development; Education; Labor and Management.**Biography:** Teacher, Greenway School, Coleraine. Born November 3, 1941; Bemidji State University (B.S., M.S., math education); mayor of Bovey (1970-82); wife: Joan, children: Sean (11), John (11), Previn (8), Kjirstin (5).**Elected:** 1982.

Senator District 4

Gerald L. Willet

(Democratic-Farmer-Labor)

Home: 207 Mill Rd., Park Rapids 56470, (218) 732-3520.**Capitol:** 121 State Capitol, St. Paul 55155, (612) 296-4147.**Committees:** Chair, Finance; Agriculture and Natural Resources; Elections and Ethics; Rules and Administration.**Biography:** Businessman. Born October 31, 1934, Duluth, member: Knights of Columbus, Civil Air Patrol, Eagles; wife: Anita, children: Nedra, Noel, Neil, Nona.**Elected:** 1970, 1972, 1976, 1980, 1982.

Representative District 4A

Doug St. Onge

(Democratic-Farmer-Labor)


Home: P.O. Box 751, Bemidji 56601, (218) 751-2229.**Capitol:** 216 State Office Bldg., St. Paul 55155, (612) 296-4263.**Committees:** Appropriations; Health and Welfare; Labor and Management Relations; Regulated Industries.**Biography:** Businessman, residential land developer. Born February 14, 1934, St. Paul; St. John's University, University of North Dakota, (B.S., social studies); member: Knights of Columbus, Bemidji Area Chamber of Commerce, Plumbers and Pipefitters Local 126; wife: Terre, six children.**Elected:** 1972, 1974, 1976, 1982.

Representative District 4B

Maurice Zaffke

(Independent-Republican)

Home: Rt. 1, Box 3, Backus 56435, (218) 947-4018.**Capitol:** 399C State Office Bldg., St. Paul 55155, (612) 296-2451.**Committees:** Commerce and Economic Development; Governmental Operations; Labor and Management Relations.**Biography:** Farmer. Born January 27, 1948. Education: Bethel College (B.A.); former Cass County commissioner; wife: Ginny, children: Kate, Jed.**Elected:** 1982.

**Senator District 5****Ron Dicklich****(Democratic-Farmer-Labor)****Home:** 1522 E. 25th, Hibbing 55746, (218) 262-1698.**Capitol:** 306 State Capitol, St. Paul 55155, (612) 296-2859.**Committees:** Education; Employment; Finance; Health and Human Services.**Biography:** Construction worker, historian. Education: University of Minnesota Duluth (B.S. cum laude, history, political science); elected 1976 to St. Louis County board of commissioners; wife: Joanne, children: Lori, Jeff, Kari, Julie, Rhonda, Tommy.**Elected:** 1980, 1982.**Representative District 5A****Dominic J. Elloff****(Democratic-Farmer-Labor)****Home:** 328 6th St. S., Virginia 55792, (218) 749-2835.**Capitol:** 219 State Office Bldg., St. Paul 55155, (612) 296-0170.**Committees:** Education; Health and Welfare; Labor and Management Relations.**Biography:** Community college instructor. Education: University of Minnesota Duluth (B.S., M.A.).**Elected:** 1978, 1980, 1982.**Representative District 5B****Lona Minne****(Democratic-Farmer-Labor)****Home:** Rt. 1, Box 74, Hibbing 55746, (218) 263-8647.**Capitol:** 345 State Office Bldg., St. Paul 55155, (612) 296-0172.**Assistant Majority Leader****Committees:** General Legislation and Veterans Affairs; Regulated Industries; Rules and Legislative Administration; Taxes.**Biography:** Education: Hibbing High School, Hibbing Community College; clerk, Stuntz Township (6 years); past vice-president, Range Assn. of Municipalities and Schools; member: Minnesota Clerks and Finance Officers Assn., Hibbing Educational Advisory Council; husband: Jon, children: Heather, Wendy, Jon.**Elected:** 1978, 1980, 1982.

Senator District 6

Douglas J. "Doug" Johnson
(Democratic-Farmer-Labor)**Home:** Box 395, Cook 55723, (218) 666-2209.**Capitol:** 205 State Capitol, St. Paul 55155, (612) 296-8881.**Committees:** Chair, Taxes and Tax Laws; Elections and Ethics; Public Utilities and State Regulated Industries; Rules and Administration.**Biography:** High school guidance counselor. Born August 17, 1942, Cook; education: Cook High School, Virginia Junior College (A.A.), University of Minnesota Duluth (B.S.), Wisconsin State University (M.E.); Minnesota House of Representatives (1971-76); single.**Elected:** 1976, 1980, 1982.

Representative District 6A

David P. Battaglia
(Democratic-Farmer-Labor)**Home:** 1803 7th Ave., Two Harbors 55616, (218) 834-3014.**Capitol:** 248 State Office Bldg., St. Paul 55155, (612) 296-2190.**Committees:** Appropriations; Environment and Natural Resources; General Legislation and Veterans Affairs.**Biography:** Industrial arts and social studies teacher. Born January 21, 1931; education: Martin Hughes High School, Buhl, Virginia Junior College (A.S.), St. Cloud State University (B.S.), University of Minnesota Duluth; mayor, Two Harbors (18 years); wife: Jeanne, children: Dan, Dave, Mike, Mary, Lisa.**Elected:** 1976, 1978, 1980, 1982.

Representative District 6B

Joseph R. Begich
(Democratic-Farmer-Labor)**Home:** 1001 W. 2nd St., Eveleth 55734, (218) 744-2512.**Capitol:** 228 State Office Bldg., St. Paul 55155, (612) 296-5063.**Committees:** Chair, Labor and Management Relations; Environment and Natural Resources; Taxes.**Biography:** Mining management. Born 1930, Eveleth; education: Eveleth High School, IC School (2 years); nominee, Ludwig Award for Distinguished Municipal Service, (1971, 1972, 1974); commendation, National Commission on Employment of Handicapped Persons; mayor, Eveleth (four terms); wife: Carolyn, one child.**Elected:** 1974, 1976, 1978, 1980, 1982.

**Senator District 7****Sam G. Solon**

(Democratic-Farmer-Labor)

Home: 616 W. Third St., Duluth 55806, (218) 727-3997.**Capitol:** 303 State Capitol, St. Paul 55155, (612) 296-4188.**Committees:** Chair, Economic Development and Commerce; Finance; Health and Human Services; Rules and Administration.**Biography:** Teacher. Born June 25, 1931; education: Duluth Central (1949), University of Minnesota Duluth (B.S. 1958); U.S. Army (1952-54); Minnesota House of Representatives (1971-72); member: Greek Orthodox Church, VFW, American Legion, MFT, MEA; wife: Paula, children: Jon, Nicholas, Chris, Dina, Vicki, Tracy.**Elected:** 1972, 1976, 1980, 1982.**Representative District 7A****Willard M. Munger**

(Democratic-Farmer-Labor)

Home: 1121 S. 70th Ave. W., Duluth 55807, (218) 624-4050.**Capitol:** 297 State Office Bldg., St. Paul 55155, (612) 296-4282.**Committees:** Chair, Environment and Natural Resources; Appropriations; Energy and Utilities; Rules and Legislative Administration.**Biography:** Motel operator. Education: Fergus Falls schools and university extension; grain inspection, Railroad and Warehouse Commission; Minnesota Dept. of Agriculture; chief, food section, Office of Price Stabilization, Duluth; retail store owner; married, children: Patricia, Willard, Jr.**Elected:** 1954, 1956, 1958, 1960, 1962, 1968, 1970, 1972, 1974, 1976, 1978, 1980, 1982.**Representative District 7B****Ben E. Gustafson**

(Democratic-Farmer-Labor)

Home: 816 W. 4th St., Duluth 55806, (218) 727-0162.**Capitol:** 332 State Office Bldg., St. Paul 55155, (612) 296-7527.**Committees:** Commerce and Economic Development; Judiciary; Taxes.**Biography:** Social worker, legislator. Education: University of Minnesota Duluth (B.A., political science, psychology); chair, Duluth Legislative Delegation; member: Minnesota Great Lakes Commission, Duluth Methodist Union, NAACP, United West End COACT; wife: Raula, daughter: Junita.**Elected:** 1980, 1982.

Senator District 8

James Ulland

(Independent-Republican)

Home: 1632 E. First St., Duluth 55812, (218) 724-5948.**Capitol:** 123 State Office Bldg., St. Paul 55155, (612) 296-4314.**Minority Leader****Committees:** Health and Human Services; Rules and Administration; Taxes and Tax Laws.**Biography:** Tree farmer/landscaper; faculty member, University of Minnesota Duluth School of Business and Economics. Born June 30, 1942; Carleton College (B.A., economics), Wharton School of Finance, University of Pennsylvania (M.B.A.); Minnesota House of Representatives (1969-76); wife: Laurel Donaldson Ulland.**Elected:** 1976, 1980, 1982.

Representative District 8A

Mary Murphy


(Democratic-Farmer-Labor)

Home: 6794 Arrowhead Rd., Hermantown 55811, (218) 729-6399.**Capitol:** 223 State Office Bldg., St. Paul 55155, (612) 296-2676.**Committees:** Appropriations; Commerce and Economic Development; Labor and Management Relations.**Biography:** Teacher. Education: College of St. Scholastica (B.A., history); active in DFL, labor and community activities.**Elected:** 1976, 1978, 1980, 1982.

Representative District 8B

Thomas R. Berkelman

(Democratic-Farmer-Labor)

Home: 2223 Vermilion Rd., Duluth 55803, (218) 724-3675.**Capitol:** 173 State Office Bldg., St. Paul 55155, (612) 296-2228.**Committees:** Appropriations; Financial Institutions and Insurance; Health and Welfare.**Biography:** University of Minnesota Duluth (B.A., history/political science, 1971); California State University (M.A., public communications, 1973); assistant director industrial development, Duluth Seaway Port Authority (1974-76); director, public relations, Andresen-Ryan Company (1976-81).**Elected:** 1976, 1978, 1980, 1982.

**Senator District 9****Keith L. Langseth****(Democratic-Farmer-Labor)****Home:** Rt. 2, Glyndon 56547, (218) 498-2580.**Capitol:** 24F State Capitol, St. Paul 55155, (612) 296-3205.**Committees:** Education; Finance; Transportation.**Biography:** Dairy farmer. Born January 20, 1938; Minnesota House of Representatives (1974-78); wife: Lorraine, children: Dan, Gayle, Joy.**Elected:** 1980, 1982.**Representative District 9A****Dwaine H. Hoberg****(Independent-Republican)****Home:** 1319 16th Ave. S., Moorhead 56560, (218) 236-5471.**Capitol:** 352 State Office Bldg., St. Paul 55155, (612) 296-4066.**Committees:** Education; Local and Urban Affairs; Regulated Industries.**Biography:** Educator, Moorhead State University. Graduate, University of Minnesota; former mayor, Moorhead; member: Moorhead Area Chamber of Commerce, American Legion, VFW, BPOE, FOE; commander, Naval Air Reserve; wife: Kay, four children.**Elected:** 1978, 1980, 1982.**Representative District 9B****Merlyn O. Valan****(Independent-Republican)****Home:** Rt. 2, Box 136, Moorhead 56560, (218) 789-7491.**Capitol:** 366 State Office Bldg., St. Paul 55155, (612) 296-6829.**Committees:** Agriculture; Appropriations; Financial Institutions and Insurance.**Biography:** Born October 27, 1926; lifetime in farming-agriculture; U.S. Navy (1945-47); Wahpeton State School of Science (1947); member, Hoff Rustad Lutheran Church; wife: Shirlee, children: Kathleene, Matthew, Elizabeth Anne, Cordee Jo.**Elected:** 1978, 1980, 1982.

Senator District 10

Collin C. Peterson


(Democratic-Farmer-Labor)

Home: Rt. 2, Box 287, Detroit Lakes 56501, (218) 847-3772.**Capitol:** 205 State Capitol, St. Paul 55155, (612) 296-4135.**Committees:** Agriculture and Natural Resources; Employment; Governmental Operations; Rules and Administration; Taxes and Tax Laws.**Biography:** Certified public accountant. Moorhead State University (B.A., 1966); past president Jaycees; Outstanding Young Man in Community (1976); Conservationist of the Year (1981); delegate, White House Small Business Conference.**Elected:** 1976, 1980, 1982.

Representative District 10A

Jim Evans

(Independent-Republican)

Home: 1424 Lori Ave., Detroit Lakes 56501, (218) 847-5444.**Capitol:** 318 State Office Bldg., St. Paul 55155, (612) 296-4341.**Committee:** Agriculture; Regulated Industries; Taxes.**Biography:** Former supermarket operator. Born January 1, 1927; education: Detroit Lakes Schools, University of North Dakota; member: Chamber of Commerce, Elks, Eagles; director, First American Bank; Rotary, Knights of Columbus, American Legion; married Mary Ann Colmer, six children.**Elected:** 1976, 1978, 1980, 1982.

Representative District 10B


Bob Anderson

(Independent-Republican)


Home: Box 28, Ottertail 56571, (218) 495-2509.**Capitol:** 325 State Office Bldg., St. Paul 55155, (612) 296-4946.**Committees:** Appropriations; Commerce and Economic Development; Local and Urban Affairs; Rules and Legislative Administration.**Biography:** Small businessman. Education: St. Thomas Military Academy, University of Miami (B.A., finance); past president: Explorers Highroad Foundation, Viking-Land, USA, Otter Tail Lake Property Owners Assn., Minnesota Assn. of Meat Processors; wife: Janet Lynn.**Elected:** 1976, 1978, 1980, 1982.

**Senator District 11****Charles A. Berg**

(Independent-Republican)

Home: Rt. 1, Box 29, Chokio 56221, (612) 324-2506.**Capitol:** 141 State Office Bldg., St. Paul 55155, (612) 296-5094.**Committees:** Agriculture and Natural Resources; Taxes and Tax Laws; Transportation; Veterans and General Legislation.**Biography:** Farmer. Born October 15, 1927; graduate West Central School of Agriculture, Morris; past president, Minnesota Livestock Feeders Assn.; school board member (6 years); director, Grace Nursing Home; wife: Carol, three sons, four daughters.**Elected:** 1972, 1980, 1982.**Representative District 11A****Gary L. Findlay**

(Independent-Republican)

Home: Rt. 2, Box 125, Herman 56248, (612) 563-8000.**Capitol:** 398 State Office Bldg., St. Paul 55155, (612) 296-2817.**Committees:** Agriculture; Energy; Governmental Operations.**Biography:** Farmer. Education: Herman High School (1975), Alexandria Vocational Technical Institute (associate degree, production agriculture); member: Farm Bureau, MCCL; vice-president, Aid Assn. for Lutherans.**Elected:** 1982.**Representative District 11B****Dave Fjoslien**


(Independent-Republican)

Home: Rt. 1, Brandon 56315, (612) 524-2415.**Capitol:** 387 State Office Bldg., St. Paul 55155, (612) 296-4317.**Committees:** Education; Energy; Environment and Natural Resources.**Biography:** Farmer. University of Minnesota; paratrooper and senior-aviator, U.S. Army Paratroopers; staff officer, Minnesota National Guard; member: Lions, Eagles, Farm Bureau, NFO; wife: Joan.**Elected:** 1972, 1974, 1976, 1978, 1980, 1982.

Senator District 12

Don Anderson


(Independent-Republican)

Home: 703 S. Jefferson, Wadena 56482, (218) 631-2200.**Capitol:** 144 State Office Bldg., St. Paul 55155, (612) 296-6455.**Committees:** Economic Development and Commerce; Education; Energy and Housing; Transportation.**Biography:** Businessman, Don's Red Owl, Wadena. Graduate, Augsburg College; U.S. Army (2 years); chair, Minnesota Food Retailers Assn.; foster parent; member: Lutheran Church, Big Brothers, Lions, Ducks Unlimited, Masonic Lodge; wife: Violet, sons: Greg, Mark, Blaine.**Elected:** 1982.

Representative District 12A

Jerry Graba

(Democratic-Farmer-Labor)


Home: Rt. 2, Sebekka 56477, (218) 472-3260.**Capitol:** 262 State Office Bldg., St. Paul 55155, (612) 296-3139.**Committees:** Agriculture; Education; Energy; Transportation.**Biography:** Dairy farmer. Born July 29, 1928. Life long resident of Wadena County; U.S. Air Force (4 years); Methodist Church; married, three children.**Elected:** 1982.

Representative District 12B

Rick Krueger

(Democratic-Farmer-Labor)

Home: 524 N. 6th, Staples 56479, (218) 894-2443.**Capitol:** 293 State Office Bldg., St. Paul 55155, (612) 296-3201.**Committees:** Agriculture; Government Operations; Regulated Industries.**Biography:** School administrator, Independent School District #793. Member, Faith Lutheran, Staples; wife: Diane, daughter: Melissa (born November 16, 1980).**Elected:** 1982.

**Senator District 13****Donald B. Samuelson****(Democratic-Farmer-Labor)****Home:** 1018 Portland Ave., Brainerd 56401, (218) 829-4898.**Capitol:** 121 State Capitol, St. Paul 55155, (612) 296-4875.**Committees:** Economic Development and Commerce; Elections and Ethics; Finance; Veterans and General Legislation.**Biography:** Business manager, bricklayer. Born August 23, 1932, Brainerd; education: Brainerd High School; union representative; vice-president, Minnesota AFL-CIO (4 years); county chair, DFL (1962-68); director, St. Joseph's Hospital; Minnesota House of Representatives (1969-76, 1981-82); married, four children.**Elected:** 1982.**Representative District 13A****Paul M. Thiede****(Independent-Republican)****Home:** P.O. Box 148, Pequot Lakes 56472, (218) 568-5774.**Capitol:** 359 State Office Bldg., St. Paul 55155, (612) 296-4333.**Committees:** Education; Energy; Environment and Natural Resources.**Biography:** Stockbroker. Education: University of Dayton (B.A.); veteran, U.S. Air Force; member: St. Joseph's Hospital Advisory Board, American Legion, Toastmasters, 4H leader; wife: Dee, children: Carla, Tasha, Elisa, Maria, Katie, Michael, Arika.**Elected:** 1978, 1982.**Representative District 13B****Stephen G. Wenzel****(Democratic-Farmer-Labor)****Home:** 312 S.E. 3rd St., Little Falls 56345, (612) 632-6485.**Capitol:** 333 State Office Bldg., St. Paul 55155, (612) 296-4247.**Committees:** Chair, Agriculture; Financial Institutions and Insurance; Governmental Operations.**Biography:** Life insurance representative; former educator. Born December 7, 1946, Little Falls; education: St. Cloud State College; congressional intern, office of Senator Walter F. Mondale (1967); board, St. Cloud University Alumni (1976-82); chair, Morrison County DFL Party (1968-70).**Elected:** 1972, 1974, 1976, 1978, 1980, 1982.

Senator District 14
Florian Chmielewski
 (Democratic-Farmer-Labor)

Home: Sturgeon Lake 55783, (218) 372-3616.

Capitol: 325 State Capitol, St. Paul 55155, (612) 296-4182.

Committees: Chair, Employment; Health and Human Services; Rules and Administration; Taxes and Tax Laws; Veterans and General Legislation.

Biography: Farmer, Chmielewski Television Productions and Chmielewski Brothers Orchestra and Television Network; former Willow River High School band director; county commissioner (1960-1970); wife: Pat, children: Patty, Florian Jr., Jeffry, Mark.

Elected: 1970, 1972, 1976, 1980, 1982.



Representative District 14A
Paul Anders Ogren
 (Democratic-Farmer-Labor)


Home: Fleming Rt., Aitkin 56431, (218) 768-4835.

Capitol: 220 State Office Bldg., St. Paul 55155, (612) 296-7808.

Committees: Commerce and Economic Development; Regulated Industries; Taxes.

Biography: Legislator, carpenter. Born June 9, 1951; member: Farmers Union, Palisade Co-op; wife: Sherryll, children: Samuel, Shana.

Elected: 1980, 1982.



Representative District 14B
Douglas W. Carlson
 (Independent-Republican)

Home: Sandstone 55072, (612) 245-2946.

Capitol: 368 State Office Bldg., St. Paul 55155, (612) 296-4308.

Committees: Appropriations; Environment and Natural Resources; Rules and Legislative Administration.

Biography: Beef and hog farmer. Born November 1, 1939; education: University of Minnesota (B.S., 1966; D.V.M., 1968); U.S. Air Force; wife: Karen.

Elected: 1970, 1972, 1976, 1978, 1980, 1982.



**Senator District 15****Dean Elton Johnson**

(Independent-Republican)

Home: 605 E. 4th St., Willmar 56201, (612) 235-6388.**Capitol:** 138 State Office Bldg., St. Paul 55155, (612) 296-3826.**Committees:** Elections and Ethics; Finance; Health and Human Services; Judiciary.**Biography:** Businessman. Born June 24, 1947, Lanesboro; Luther College (B.A., business administration), Luther Theological Seminary, St. Paul (M.Div.); chaplain, (Capt.), Minnesota Army National Guard; former pastor, Calvary Lutheran Church, Willmar (5 years); Minnesota House of Representatives (1979-82).**Elected:** 1982.**Representative District 15A****Sylvester B. Uphus**

(Independent-Republican)

Home: Rt. 1, Box 182A, Sauk Centre 56378, (612) 352-3744.**Capitol:** 356 State Office Bldg., St. Paul 55155, (612) 296-5185.**Committees:** Agriculture; Energy.**Biography:** Dairy and grain farmer. Born December 29, 1927; education: St. Andrew's, Greenwald, St. John's University; U.S. Navy veteran; served: Ashley Township Board, Sauk Centre Creamery Board, Farmer's Elevator Board, A.S.C. Community Committee; wife: Rose; twelve children.**Elected:** 1982.**Representative District 15B****Alan W. Welle**

(Democratic-Farmer-Labor)

Home: Rt. 4, Box 319D, Willmar 56201, (612) 235-5029.**Capitol:** 179½ State Office Bldg., St. Paul 55155, (612) 296-6206.**Committees:** Financial Institutions and Insurance; General Legislation and Veterans Affairs; Governmental Operations.**Biography:** Business instructor, Willmar AVTI, businessman, Builders, Inc. of Willmar. Born November 2, 1945, Melrose; education: SCSU (B.A.), University of Minnesota (B.S.); married Laura Hoiland, children: Benjamin (6), Adam (1).**Elected:** 1982.

Senator District 16

Joe Bertram

(Democratic-Farmer-Labor)


Home: R.R., Paynesville 56362, (612) 243-4708.

Capitol: 328 State Capitol, St. Paul 55155, (612) 296-2084.

Committees: Agriculture and Natural Resources; Local and Urban Government; Taxes and Tax Laws; Veterans and General Legislation.

Biography: Farmer. Born July 3, 1954; education: Melrose High School, St. Cloud AVTI, St. Cloud State University; member: Paynesville Jaycees, Knights of Columbus, Farmers Union, St. Michael's, St. Louis's Catholic Church; married Mary Lee Imdieke, daughter: Leah.

Elected: 1980, 1982.



Representative District 16A

Ben Omann

(Independent-Republican)

Home: Rt. 1, St. Joseph 56374, (612) 251-5488.

Capitol: 362 State Office Bldg., St. Paul 55155, (612) 296-6612.

Committees: Energy; General Legislation and Veterans Affairs.

Biography: Farmer, Omann Insurance Agency. Born 1919, St. Stephen; director, St. Joseph Mutual Insurance; member: St. Joseph and St. Cloud Chambers of Commerce, St. Stephen, Lions, Knights of Columbus, Sportsman Club, church choir; married Olivia Schumer, eleven children.

Elected: 1982.



Representative District 16B

Bernard J. Brinkman

(Democratic-Farmer-Labor)

Home: Box 459 Richmond 56368, (612) 597-2328.

Capitol: 296 State Office Bldg., St. Paul 55155, (612) 296-4373.

Committees: Chair, Financial Institutions and Insurance; Agriculture; Taxes.

Biography: Businessman, owner and operator of Brinky's in Richmond. Born 1926; education: Farming Grade School, Albany High School; U.S. Navy (1944-46); business experience (24 years); Great Northern Railway (10 years); married Vi Schouviller, five children.

Elected: 1964, 1966, 1968, 1970, 1972, 1974, 1976, 1978, 1980, 1982.



**Senator District 17****James C. Pehler****(Democratic-Farmer-Labor)**

Home: 734 14th Ave. S., St. Cloud 56301, (612) 251-0350.
Capitol: 306 State Capitol, St. Paul 55155, (612) 296-4241.

Committees: Chair, Education; Employment; Rules and Administration; Taxes and Tax Laws.

Biography: Assistant professor, St. Cloud State University. Born February, 1942; education: St. Cloud State University (B.S., M.A.); Minnesota House of Representatives (1973-1980); wife: Beverly, two children.

Elected: 1980, 1982.

**Representative District 17A****Marcus M. Marsh****(Independent-Republican)**

Home: 1172 8th Ave. N., Sauk Rapids 56379, (612) 253-6658.

Capitol: 313 State Office Bldg., St. Paul 55155, (612) 296-7806.

Committees: Agriculture; Commerce and Economic Development; Taxes.

Biography: Investment counselor. Born July 25, 1949; graduate, Creighton University, Omaha (1971); member: Sauk Rapids Community Education Council, Sauk Rapids Jaycees, St. Cloud Kiwanis; wife: Chris (a professional artist), sons: Jason, Aaron.

Elected: 1980, 1982.

**Representative District 17B****Dave Gruenes****(Independent-Republican)**

Home: 1013 State Aid Rd. #4, St. Cloud 56301, (612) 255-0686.

Capitol: 364 State Office Bldg., St. Paul 55155, (612) 296-6316.

Committees: Education; Health and Welfare; Local and Urban Affairs.


Biography: Marketing representative, Financomp, Inc. Education: Cathedral High School, St. Cloud, St. John's University (B.A.); board member: Cathedral High Alumni Association, St. Cloud Community Education Council; member: St. Cloud Jaycees, St. Michael's Church.

Elected: 1980, 1982.

Senator District 18

C. R. (Chuck) Davis

(Democratic-Farmer-Labor)

Home: Rt. 2, Box 128, Princeton 55371, (612) 389-3390.**Capitol:** 24G State Capitol, St. Paul 55155, (612) 296-2302.**Committees:** Agriculture and Natural Resources; Education; Local and Urban Government; Taxes and Tax Laws.**Biography:** Farmer, vocational agriculture instructor. University of Minnesota (B.S. 1968, M.Ed. 1972); past president: Minnesota Vocational Agriculture Instructors Assn.; MEA Vocational Educators; past executive: Jaycees, Masonic Lodge, Princeton, wife: Colleen Maloney, children: Rayford, Marshall, Lance.**Elected:** 1980, 1982.

Representative District 18A

Jerome Peterson

(Democratic-Farmer-Labor)


Home: 306 6th Ave. S., Princeton 55371, (612) 389-3452.**Capitol:** 360 State Office Bldg., St. Paul 55155, (612) 296-6746.**Committees:** Agriculture; Commerce and Economic Development; Regulated Industries.**Biography:** Businessman, educator. Born July 14, 1936, Stanchfield; education: Augsburg College, Minneapolis (B.A.); Princeton United Methodist; president, MOTSEA; board of directors, CMETC; wife: Joanne, daughters: Laurie Erickson, Mary Mingo, Jerri Ann.**Elected:** 1982.

Representative District 18B

Donald Bergstrom

(Democratic-Farmer-Labor)

Home: 141 Forest Rd., Big Lake 55309, (612) 263-3520.**Capitol:** 251 State Office Bldg., St. Paul 55155, (612) 296-7038.**Committees:** Education; Local and Urban Affairs; Regulated Industries.**Biography:** Administrator. Born June 26, 1945, Minneapolis; education: Northwestern Electronics Institute (1966), University of Minnesota (B.S. with distinction, industrial education, 1973); U.S. Army (3 years); member: AVA, MVA, MASVA, Saron Lutheran Church; wife: Beverly J. (1965), children: Amy, Jennifer.**Elected:** 1982.

**Senator District 19****Randolph W. Peterson****(Democratic-Farmer-Labor)**

Home: 155 Collen St., Wyoming 55092, (612) 464-6479.
Capitol: 326 State Capitol, St. Paul 55155, (612) 296-8018.

Committees: Agriculture and Natural Resources; Education; Judiciary; Taxes and Tax Laws.

Biography: Attorney. Education: Forest Lake High School; University of Minnesota, (B.A., 1976; J.D., 1979); wife: Jennifer Bloom.

Elected: 1980, 1982.

**Representative District 19A****Dick Welch****(Democratic-Farmer-Labor)**

Home: Rt. 1, Box 266, Cambridge 55008, (612) 689-4767.
Capitol: 218 State Office Bldg., St. Paul 55155, (612) 296-3821.

Committees: Appropriations; Health and Welfare; Local and Urban Affairs.

Biography: School administrator/special education for mentally retarded. Born January 1, 1943; education: Moorhead State University (B.S.), St. Cloud State University (M.S.), Syracuse University (M.A.); former teacher, elementary/special education; wife: Marie, children: Rachel, Rebecca, Joshua.

Elected: 1976, 1978, 1980, 1982.

**Representative District 19B****John T. Clawson****(Democratic-Farmer-Labor)**

Home: Box 511, Lindstrom 55045, (612) 257-5385.
Capitol: 287 State Office Bldg., St. Paul 55155, (612) 296-4358.

Committees: Governmental Operations; Health and Welfare; Local and Urban Affairs.

Biography: Chaplain, Hazelden Rehabilitation Center; history and political science instructor. Education: Bloomington High School (1963), Augsburg College (1967), Northwestern Lutheran Theological Seminary (1971); board of directors, Chisago County Day Activity Center; daughters: Jennifer, Amanda.

Elected: 1974, 1976, 1978, 1980, 1982.

Senator District 20

Randy P. Kamrath

(Independent-Republican)

Home: Rt. 2, Box 214, Canby 56220, (507) 223-5545.**Capitol:** 128 State Office Bldg., St. Paul 55155, (612) 296-1240.**Committees:** Education; Energy and Housing; Judiciary; Local and Urban Government.**Biography:** Farmer. Born May 23, 1954.**Elected:** May 12, 1981, 1982.

Representative District 20A

Glen H. Anderson

(Democratic-Farmer-Labor)

Home: Rt. 1, Box 9, Bellingham 56212, (612) 568-2573.**Capitol:** 292 State Office Bldg., St. Paul 55155, (612) 296-4228.**Committees:** Chair, Local and Urban Affairs; Taxes; Transportation.**Biography:** Farmer, businessman. Born October 24, 1938, Lac qui Parle County; education: Bellingham High School, Concordia College, Moorhead; served in Minnesota National Guard; wife: Lorna, children: Karla, Lee, Kristi, Mary.**Elected:** 1972, 1974, 1976, 1978, 1980, 1982.

Representative District 20B

Ray Welker

(Independent-Republican)

Home: Rt. 5, Box 30AB, Montevideo 56265, (612) 269-8288.**Capitol:** 377 State Office Bldg., St. Paul 55155, (612) 296-8082.**Committees:** Appropriations; Energy.**Biography:** Businessman. Education: Lakefield High School, Mankato State College (B.S., 1961); former high school math teacher; member: St. Paul's Lutheran Church, Kiwanis International, Farm Bureau, Chamber of Commerce; wife: Karen, three children.**Elected:** 1978, 1980, 1982.

**Senator District 21****John J. Bernhagen****(Independent-Republican)**

Home: Rt. 1, Box 122, Hutchinson 55350, (612) 587-6508.
Capitol: 143 State Office Bldg., St. Paul 55155, (612) 296-4131.

Committees: Agriculture and Natural Resources; Rules and Administration; Taxes and Tax Laws; Transportation.

Biography: Self-employed consultant, Positive Concepts, farmer. Born March 19, 1934; education: University of Minnesota School of Agriculture, Metro State University (B.A.), Mankato State University (M.S.); Minnesota House of Representatives (1969-1972); wife: Letty, three children.

Elected: 1972, 1976, 1980, 1982.

**Representative District 21A****Adolph L. Kvam****(Independent-Republican)**

Home: 25 W. Lockerbie, Litchfield 55355, (612) 693-8275.
Capitol: 369 State Office Bldg., St. Paul 55155, (612) 296-4344.

Committees: Financial Institutions and Insurance; Health and Welfare; Taxes.

Biography: Businessman. University of Minnesota (B.B.A., agricultural economics); military: WW II, China-Burma-India; Litchfield school board; member: American Legion, Tax Study Commission, Chamber of Commerce, Planning Commission, Governor's Committee on School Aids, VFW, Crow River BSA; wife: Doris, four children.

Elected: 1966, 1968, 1970, 1972, 1974, 1976, 1978, 1980, 1982.

**Representative District 21B****Gaylin Den Ouden****(Independent-Republican)**

Home: Box 205, 112 6th St., Prinsburg 56281, (612) 978-6745.

Capitol: 385 State Office Bldg., St. Paul 55155, (612) 296-4346.

Committees: Appropriations; Environment and Natural Resources; Transportation.

Biography: Born 1945; raised on farm near Edgerton; education: Dordt College (B.A., secondary education, 1967); Southwest State University (B.A., elementary education, 1972); taught at Manhattan, Montana Christian schools; teacher-principal, Central Christian; wife: Cobie, four children.

Elected: March 15, 1977, 1978, 1980, 1982.

Senator District 22

Betty Adkins

(Democratic-Farmer-Labor)

Home: 550 N.E. Central Ave., St. Michael 55376, (612) 497-2693.

Capitol: 235 State Capitol, St. Paul 55155, (612) 296-5981.

Committees: Economic Development and Commerce; Energy and Housing; Local and Urban Government; Transportation.

Biography: Homemaker. Attended University of Minnesota, North Hennepin Community College; deputy clerk, Otsego Township (5 years); vice-chair, Wright County Board of Adjustment; chair, Wright County DFL (9 years); husband: Wally (Minneapolis fireman), six children.

Elected: 1982.



Representative District 22A

Bob McEachern

(Democratic-Farmer-Labor)


Home: 601 N. Walnut, St. Michael 55376, (612) 497-2572.

Capitol: 170 State Office Bldg., St. Paul 55155, (612) 296-4237.

Committees: Chair, Education; Health and Welfare; Local and Urban Affairs.

Biography: Businessman, educator. Born March 9, 1927, St. Paul; education: University of North Dakota, University of Minnesota, St. Cloud State College; U.S. Navy (WW II, Korean War); mayor of St. Michael (6 years); wife: Dorothy, six children.

Elected: 1972, 1974, 1976, 1978, 1980, 1982.



Representative District 22B

Tony Onnen

(Independent-Republican)


Home: Rt. 2, Box 211, Cokato 55321, (612) 286-5472.

Capitol: 383 State Office Bldg., St. Paul 55155, (612) 296-1534.

Committees: Health and Welfare; Local and Urban Affairs; Taxes.

Biography: Public accountant. Education: University of Nebraska (B.S., B.A.); former hospital administrator; board member, Cokato Nursing Home; wife: JoAnn, children: Jennifer, Kristin, Matthew, Ruth, Lori.

Elected: 1977, 1978, 1980, 1982.




**Senator District 23****Dennis Frederickson**

(Independent-Republican)

Home: Rt. 1, Box 49, Morgan 56266, (507) 249-3346.**Capitol:** 132 State Office Bldg., St. Paul 55155, (612) 296-8138.**Committees:** Agriculture and Natural Resources; Elections and Ethics; Finance; Governmental Operations.**Biography:** Farmer. Born July 27, 1939, Redwood County; education: Morgan High School, University of Minnesota (B.S., agricultural economics); U.S. Navy; commissioner, Redwood County; director, Redwood Electric Cooperative; wife: Majorie, children: Kari, Karl, Disa.**Elected:** 1980, 1982.**Representative District 23A****Terry Dempsey**

(Independent-Republican)

Home: 309 S. Minnesota, New Ulm 56073, (507) 354-5435.**Capitol:** 311 State Office Bldg., St. Paul 55155, (612) 296-9303.**Committees:** Judiciary; Taxes; Transportation.**Biography:** Partner, firm of Somsen, Dempsey and Schade. Education: College of St. Thomas (B.S.), University of California, Hastings School of Law (J.D.); public defender, Fifth Judicial District (2 years); city attorney, New Ulm (10 years); wife: Janet, son: Matthew.**Elected:** 1978, 1980, 1982.**Representative District 23B****Allen Quist**

(Independent-Republican)

Home: Rt. 3, St. Peter 56082, (507) 246-5315.**Capitol:** 365 State Office Bldg., St. Paul 55155, (612) 296-7065.**Committees:** Education; Energy; Health and Welfare.**Biography:** Professor of psychology, Bethany Lutheran College, farmer. Mankato State University (M.A.); wife: Diane, children: Emily, Lisa, Laurie, Andrew, Nathan, Katie, Marissa.**Elected:** 1982.

Senator District 24

Glen A. Taylor

(Independent-Republican)

Home: 134 Ridgely Rd., Mankato 56001, (507) 345-6034.**Capitol:** 124 State Office Bldg., St. Paul 55155, (612) 296-9457.**Assistant Minority Leader****Committees:** Education; Employment; Finance; Rules and Administration.**Biography:** President, Taylor Corporation; education: Mankato State University (B.S.), Harvard Graduate School of Business, Mankato State University Foundation; Minnesota Jaycee Foundation; president: Mankato Jaycees, YMCA; chair, United Way; wife: Glenda, children: Teri, Jean, Mari, Jeff.**Elected:** 1980, 1982.

Representative District 24A

Mark Piepho

(Independent-Republican)


Home: 209 W. 5th St., Mankato 56001, (507) 387-4380.**Capitol:** 328 State Office Bldg., St. Paul 55155, (612) 296-3248.**Committees:** Appropriations; Commerce and Economic Development; General Legislation and Veterans Affairs.**Biography:** Businessman, Piepho Moving and Storage. Born November 28, 1952; College of St. Thomas (B.A.); past IR state vice-chair; Knights of Columbus, 4th degree; Mankato Area Jaycees; Jaycees Distinguished Service Award (1979).**Elected:** 1978, 1980, 1982.

Representative District 24B

Richard Wigley

(Independent-Republican)

Home: Rt. 2, Box 38, Lake Crystal 56055, (507) 726-2394.**Capitol:** 315 State Office Bldg., St. Paul 55155, (612) 296-4355.**Committees:** Governmental Operations; Regulated Industries; Transportation.**Biography:** Farmer. University of Minnesota; member: First Presbyterian, Lions, Masonic Lodge, Osman Shrine, Farm Bureau, Minnesota Crop Improvement Assn.; wife: Francys.**Elected:** 1970, 1972, 1974, 1976, 1978, 1980, 1982.

**Senator District 25****Clarence M. Purfeerst****(Democratic-Farmer-Labor)****Home:** Box 319A, Rt. 1, Faribault 55021, (507) 334-6688.**Capitol:** 303 State Capitol, St. Paul 55155, (612) 296-4167.**Committees:** Chair, Transportation; Finance; Public Utilities and State Regulated Industries; Rules and Administration.**Biography:** Lifetime farmer, owner, operator of farm with grain and hog feeding operation. Born June 30, 1928, Faribault; graduate, Faribault High School; State Outstanding Young Farmer; Faribault Distinguished Service Award; wife: Rosie, six children.**Elected:** 1970, 1972, 1976, 1980, 1982.**Representative District 25A****Robert E. Vanasek****(Democratic-Farmer-Labor)****Home:** 807 3rd St. N.E., New Prague 56071, (507) 758-4757.**Capitol:** 299B State Office Bldg., St. Paul 55155, (612) 296-4229.**Assistant Majority Leader****Committees:** Chair, Judiciary; Environment and Natural Resources; Rules and Legislative Administration; Taxes.**Biography:** Flour miller. Education: New Prague High School, University of Minnesota (B.A., political science); member, New Prague Volunteer Fire Dept.; board of directors, Minnesota Waterfowl Assn.; wife: Mary, children: Robert, Lora, Rebecca.**Elected:** 1972, 1974, 1976, 1978, 1980, 1982.**Representative District 25B****Peter George Rodosovich****(Democratic-Farmer-Labor)****Home:** 224 NW 1st Ave., #3, Faribault 55021, (507) 334-9161.**Capitol:** 267 State Office Bldg., St. Paul 55155, (612) 296-8237.**Committees:** Financial Institutions and Insurance; Governmental Operations; Health and Welfare.**Biography:** YMCA program coordinator/director. Born November 21, 1959; education: Bethlehem Academy High School, University of Minnesota (B.A., political science/history); board of directors, Faribault YMCA; member: Knights of Columbus 889, Immaculate Conception Parish.**Elected:** 1982.

Senator District 26

Lyle G. Mehrkens

(Independent-Republican)

Home: 1505 Woodland Dr., Red Wing 55066, (612) 388-5682.**Capitol:** 135 State Office Bldg., St. Paul 55155, (612) 296-8075.**Committees:** Education; Finance; Transportation.**Biography:** Farmer. Education: University of Minnesota School of Agriculture; Minnesota House of Representatives (1979-82); wife: Karen, children: Todd, Leah.**Elected:** 1982.

Representative District 26A

Steve Sviggum

(Independent-Republican)



Home: Rt. 3, Kenyon 55946, (507) 789-6706.**Capitol:** 379 State Office Bldg., St. Paul 55155, (612) 296-2273.**Committees:** General Legislation and Veterans Affairs; Governmental Operations; Health and Welfare.**Biography:** Farmer, educator. Education: Kenyon High School, St. Olaf College; member: Jaycees, Lions; member: I-R caucus policy board; wife: Debra, sons: Erik Bjorn, Hans Peder.**Elected:** 1978, 1980, 1982.

Representative District 26B

Bob Waltman

(Independent-Republican)

Home: Box N, Elgin 55932, (507) 876-2457.**Capitol:** 397 State Office Bldg., St. Paul 55155, (612) 296-9236.**Committees:** Agriculture; Energy; Environment and Natural Resources.**Biography:** Former grocer, Elgin, Plainview, Millville, U.S. Air Force (1951-56); past board member, Associated Grocers and Minnesota Food Retailers Assn.; Supermarket Research Council; member: Lions, American Legion, Trinity Lutheran; wife: Jerri, children: Vicky, Lori, Christopher.**Elected:** 1982.

**Senator District 27****Gary DeCramer****(Democratic-Farmer-Labor)****Home:** Box 40, Ghent 56239, (507) 428-3578.**Capitol:** 303 State Capitol, St. Paul 55155, (612) 296-6820.**Committees:** Agriculture and Natural Resources; Public Utilities and State Regulated Industries; Transportation; Veterans and General Legislation.**Biography:** Farmer and educator. Born September 13, 1944, Ghent; education: Crosier Seminary, Onamia, College of St. Thomas (B.A.), University of Oklahoma (M.A.); instructor: University of Oklahoma, Southwest State University, Gannon College; wife: Patti, daughter: Leila.**Elected:** 1982.**Representative District 27A****Cal R. Ludeman****(Independent-Republican)****Home:** Rt. 2, Box 20, Tracy 56175, (507) 629-3631.**Capitol:** 372 State Office Bldg., St. Paul 55155, (612) 296-3825.**Assistant Minority Leader****Committees:** Environment and Natural Resources; Governmental Operations; Labor and Management.**Biography:** Farmer. Education: University of Wyoming (B.S.); member: Jaycees, Kiwanis, Cattlemen's Assn., Farm Bureau; married, three children.**Elected:** 1978, 1980, 1982.**Representative District 27B****Wendell O. Erickson****(Independent-Republican)****Home:** Box 575, Hills 56138, (507) 962-3785.**Capitol:** 370 State Office Bldg., St. Paul 55155, (612) 296-4336.**Committees:** Agriculture; Appropriations; Transportation.**Biography:** Instructor, adult farm management. Education: University of Minnesota (B.S., graduate work); 4H Alumni Award (1969); 1980 Honorary FFA American Farmer Degree; member: Bethlehem Lutheran Church, American Legion, Farm Bureau, Farmers Union; wife: Kathryn, five children.**Elected:** 1964, 1966, 1968, 1970, 1972, 1974, 1976, 1978, 1980, 1982.

Senator District 28

Doran Isackson


(Independent-Republican)

Home: Rt. 1B, Box 89, Storden 56174, (507) 445-3211.**Capitol:** 145 State Office Bldg., St. Paul 55155, (612) 296-9305.**Committees:** Agriculture and Natural Resources; Local and Urban Government; Public Utilities and State Regulated Industries; Veterans and General Legislation.**Biography:** Farmer. University of Minnesota (B.S., agriculture education, 1960); worked as vocational agriculture instructor, fertilizer plant manager, supervisor, and wholesale sales representative; member: Bethany Lutheran Church, Farm Bureau, Cottonwood County Sheep Producers; past IR county chair.**Elected:** 1982.

Representative District 28A

Buzz Anderson

(Democratic-Farmer-Labor)


Home: 3316 Maple Ave., Slayton 56172, (507) 836-8660.**Capitol:** 169 State Office Bldg., St. Paul 55155, (612) 296-2068.**Committees:** Agriculture; Local and Urban Affairs; Education.**Biography:** Teacher, businessman. Born in Rock County, age 35; education: B.A. (political science), B.S. (education); member: Slayton Chamber of Commerce, Murray County Barbershoppers, Slayton Optimists Club, Hadley Lutheran Church; wife: Linda, daughter Kari Rae.**Elected:** 1976, 1978, 1980, 1982.

Representative District 28B

George Mann

(Democratic-Farmer-Labor)

Home: Route 4, Windom 56101, (507) 831-1730.**Capitol:** 165 State Office Bldg., St. Paul 55155, (612) 296-4292.**Committees:** Chair, Transportation; Agriculture; Rules and Legislative Administration.**Biography:** Grain farmer, Delafield Township. Born March 26, 1918; education: Jackson County public schools; former member, USDA National Corn Committee; board chair, Windom Co-op Elevator; former trustee, Windom Methodist Church; member: Masonic Lodge; FUGTA board; married.**Elected:** 1958, 1960, 1962, 1964, 1968, 1970, 1972, 1974, 1976, 1978, 1980, 1982.

**Senator District 29****Darrel L. Peterson**

(Independent-Republican)

Home: Rt. 3, Box 204, Fairmont 56031, (507) 235-5116.
Capitol: 130 State Office Bldg., St. Paul 55155, (612) 296-3988.

Assistant Minority Leader

Committees: Education; Election and Ethics; Energy and Housing; Public Utilities and State Regulated Industries.

Biography: Farmer. Born March 8, 1939, Fairmont; education: East Chain Public Schools, University of Minnesota (B.S., agriculture); chair, Martin County Special Education Cooperative; Minnesota House of Representatives (1975-78); wife: Candace Proulx-Peterson, children: Anne, Mary, Elizabeth.

Elected: 1980, 1982.

**Representative District 29A****David M. Jennings**

(Independent-Republican)

Home: Rt. 1, Truman 56088, (507) 776-8171.

Capitol: 390 State Office Bldg., St. Paul 55155, (612) 296-3240.

Minority Leader

Committees: Education; Rules and Legislative Administration.

Biography: Carpenter. Education: Mankato State University (B.S.); wife: Lea, son: J.T.

Elected: 1978, 1980, 1982.

**Representative District 29B****Henry J. Kalis**

(Democratic-Farmer-Labor)

Home: Rt. 1, Box 55, Walters 56092, (507) 294-3147.

Capitol: 243 State Office Bldg., St. Paul 55155, (612) 296-4240.

Committees: Chair, Agriculture, Transportation and Semi-State Division, Appropriations; Agriculture; Transportation.

Biography: Farmer. Former commissioner, Fairbault County; treasurer, Foster Township; member: Fire Department Rescue Squad, township ASCS committee, sportsmen's clubs, Farmers Union, Farm Bureau; wife: Violet, children: Joe, John, Jacqueline, Jeffrey.

Elected: 1974, 1976, 1978, 1980, 1982.

Senator District 30

Mel Frederick


(Independent-Republican)

Home: 611 W. Holly, Owatonna 55060, (507) 455-1639.**Capitol:** 140 State Office Bldg., St. Paul 55155, (612) 296-4123.**Committees:** Employment; Rules and Administration; Taxes and Tax Law; Transportation.**Biography:** Associate vice-president/investment officer. Born November 24, 1929; education: West Concord High School; Mankato State University; veteran (Korean War); supermarket owner (21 years); active in Independent-Republican party; wife: Donna, children: Mitch, Debbie, Mike.**Elected:** 1970, 1972, 1976, 1980, 1982.

Representative District 30A

Tom J. Shea

(Democratic-Farmer-Labor)

Home: 2080 8th Ave. NE, Owatonna 55060, (507) 451-9716.**Capitol:** 161 State Office Bldg., St. Paul 55155, (612) 296-8636.**Committees:** Agriculture; Education; Local and Urban Affairs; Transportation.**Biography:** Vice-president, general manager, Shea Dist. Co., Inc. Born 1950, Owatonna; education: Marian High School, University of Minnesota, Mankato State University; active in community youth programs; past secretary, Steele County DFL; wife: Stephanie, son: Joseph.**Elected:** 1980, 1982.

Representative District 30B

Jerry Schoenfeld

(Democratic-Farmer-Labor)

Home: Box 369, Waseca 56093, (507) 835-5722.**Capitol:** 331 State Office Bldg., St. Paul 55155, (612) 296-8635.**Committees:** Appropriations; Local and Urban Affairs; Transportation.**Biography:** Farmer. Education: University of Minnesota (B.S. agricultural education), wife: Sue, children: Dacia, Jay.**Elected:** 1980, 1982.

**Senator District 31****Tom A. Nelson****(Democratic-Farmer-Labor)****Home:** 1206 5th Ave. N.W., Austin 55912, (507) 433-6228.**Capitol:** 301 State Capitol, St. Paul 55155, (612) 296-4871.**Majority Whip****Committees:** Education; Employment; Finance; Rules and Administration.**Biography:** Educator. Born July, 1945, Duluth; education: Mankato State College (B.S.); former city councilman, Austin; wife: Margaret, children: Jeff, Connie, Beth.**Elected:** 1976, 1980, 1982.**Representative District 31A****Bob Haukoos****(Independent-Republican)****Home:** 1502 S. Broadway, Albert Lea 56007, (507) 373-9087.**Capitol:** 327 State Office Bldg., St. Paul 55155, (612) 296-8216.**Committees:** Appropriations; Financial Institutions and Insurance; Local and Urban Affairs.**Biography:** Firefighter (21 years); real estate sales. Born June 21, 1931. U.S. Navy; board, Naeve Hospital; advisory board, Fountain Lake Treatment Center; married Grace McNeil, children: Miriam, Robert.**Elected:** 1978, 1980, 1982.**Representative District 31B****Pat Piper****(Democratic-Farmer-Labor)****Home:** 301D 4th Ave. N.E., Austin 55912, (612) 433-8824.**Capitol:** 346 State Office Bldg., St. Paul 55155 (612) 296-9248.**Committees:** Energy; General Legislation and Veterans Affairs; Regulated Industries.**Biography:** Director, ecumenical resource center; consultant, teacher and workshop leader. Native of Delavan and Blue Earth; College of St. Teresa (B.A.); Catholic University of America (M.A.); member: community and educational boards; author, religious education journal articles.**Elected:** 1982.

Senator District 32

Duane Benson


(Independent-Republican)

Home: Rt. 2, Box 3, Lanesboro 55949, (507) 467-3450.**Capitol:** 142 State Office Bldg., St. Paul 55155, (612) 296-3903.**Committees:** Economic Development and Commerce; Governmental Operations; Health and Human Services; Taxes and Tax Laws.**Biography:** Farmer. Education: Hamline University (B.A. with honors, 1967); wife: Melissa, children: Brooke, Jess.**Elected:** 1980, 1982.

Representative District 32A

Don L. Frerichs

(Independent-Republican)

Home: 2234 Merrihills Dr. S.W., Rochester 55901, (507) 285-9624.**Capitol:** 382 State Office Bldg., St. Paul 55155, (612) 296-4378.**Committees:** Appropriations; Local and Urban Affairs; Transportation.**Biography:** Commercial and investment real estate sales. Born January 3, 1931; Mankato State University (B.A., business); veteran, Korean War; supervisor, Rochester township (11 years); member: Rochester Board of Realtors, Gloria Dei Lutheran Church; wife: Dianne, children: Craig, Scott, Randy, Krista.**Elected:** July 1, 1981, 1982.

Representative District 32B

Elton R. Redalen

(Independent-Republican)

Home: Fountain 55935, (507) 268-4461.**Capitol:** 381 State Office Bldg., St. Paul 55155, (612) 296-9278.**Committees:** General Legislation and Veterans Affairs; Regulated Industries; Taxes.**Biography:** Dairy farmer, Fillmore County. Education: Lanesboro High School, University of Minnesota, Miami University (Ohio); naval officer (WW II); member: Minnesota ASCS Committee; vice-president, Tri County Electric Co-op, Rushford; director, Dairyland Power Co-op, LaCrosse; wife: Joyce, seven children.**Elected:** December 10, 1977, 1978, 1980, 1982.



Senator District 33

Nancy Brataas

(Independent-Republican)

Home: 839 10½ St. S.W., Rochester 55901, (507) 288-4020.

Capitol: 139 State Office Bldg., St. Paul 55155, (612) 296-4848.

Assistant Minority Leader

Committees: Employment; Finance; Health and Human Services; Veterans and General Legislation.

Biography: Consultant to Brataas Systems, a division of Market Opinion Research, Detroit. Born January 19, 1928, Minneapolis; University of Minnesota; state chairwoman, Minnesota Republican Party (1963-69); state chairwoman, Minnesota Republican Finance Committee (1969-71); husband: Mark Gerard (Jerry), children: Mark, Anne.

Elected: February 1, 1975, 1976, 1980, 1982.

Representative District 33A

Gil Gutknecht

(Independent-Republican)

Home: 3812 16th Ave. NW., Rochester 55901, (507) 282-4889.

Capitol: 399A State Office Bldg., St. Paul 55155, (612) 296-9249.

Committees: General Legislation and Veterans Affairs; Governmental Operations; Regulated Industries.

Biography: Businessman. Born 1951, Cedar Falls, Iowa; University of Northern Iowa (B.A., business, 1973); member: Pax Christi Catholic Church; wife: Mary, children: Margaret (6), Paul (4), Emily (2).

Elected: 1982.



Representative District 33B

David T. Bishop

(Independent-Republican)

Home: 1185 Plummer Cir., Rochester 55901, (507) 288-7733.

Capitol: 358 State Office Bldg., St. Paul 55155, (612) 296-0573.

Committees: Appropriations; Energy; Judiciary.

Biography: Cornell University Law School (1954); practiced law in Rochester: civil and criminal trials, real estate, banking law; acquired and developed income real estate in Rochester; served in various community and party posts.

Elected: 1982.



Senator District 34

Patricia Louise Kronebusch


(Independent-Republican)

Home: Box 105, Rollingstone 55969, (507) 689-2559.**Capitol:** 133 State Office Bldg., St. Paul 55155, (612) 296-1945.**Committees:** Economic Development and Commerce; Finance; Veterans and General Legislation; Transportation.**Biography:** Farm homemaker, teacher. College of St. Teresa (B.A.), Winona State University (M.S.); Winona School Board (1973-80); Council on Economic Status of Women; many civic organizations; husband: Paul, children: Paula, Anne, Carol, Mary, Barbara, James, Stephanie, Kathleen.**Elected:** 1980, 1982.

Representative District 34A

Virgil J. Johnson


(Independent-Republican)

Home: Rt. 2, Box 88, Caledonia 55921, (507) 896-3858.**Capitol:** 374 State Office Bldg., St. Paul 55155, (612) 296-1069.**Committees:** Commerce and Economic Development; Local and Urban Affairs; Transportation.**Biography:** Farmer. Member: Caledonia Chamber of Commerce, VFW, Caledonia Rod and Gun Club, Caledonia Lodge, Scottish Rite; president, Assn. of Minnesota Counties (1977-78); commissioner, Houston County (1965-83).**Elected:** 1982.

Representative District 34B

Tim Sherman

(Independent-Republican)

Home: 1724 Edgewood Rd., Winona 55987, (507) 452-1127.**Capitol:** 355 State Office Bldg., St. Paul 55155, (612) 296-8637.**Committees:** Education; Energy; Financial Institutions and Insurance.**Biography:** Businessman. Winona State University (B.A., political science); member: Minnesota Historical Society, Winona County Historical Society, Winona Civic Association.**Elected:** 1980, 1982.

**Senator District 35****Earl W. Renneke**

(Independent-Republican)

Home: Rt. 2, LeSueur 56058, (612) 237-2613.**Capitol:** 121 State Office Bldg., St. Paul 55155, (612) 296-4125.**Committees:** Finance; Governmental Operations; Local and Urban Government; Rules and Administration.**Biography:** Farmer. Born March 10, 1928; member: Legislative Commission on Minnesota Resources, Legislative Commission on Pensions and Retirement; wife: Marjorie, daughters: Rochelle, Lynnette, Kristin.**Elected:** March 25, 1969, 1970, 1972, 1976, 1980, 1982.**Representative District 35A****Gary Schafer**

(Independent-Republican)

Home: 438 E. 11th St., Box 51, Gibbon 55335, (507) 834-6474.**Capitol:** 399 State Office Bldg., St. Paul 55155, (612) 296-8634.**Committees:** Education; Environment and Natural Resources; Judiciary.**Biography:** Full-time farmer. Graduate, Buffalo Lake High School; U.S. Army; past chair, PER committee, Gibbon High School; member, Rod and Gun Club; lay leader, Zion United Methodist Church; wife: Judith, children: Joel, Andra, Margaret, Thomas.**Elected:** 1980, 1982.**Representative District 35B****Kenneth J. McDonald**

(Independent-Republican)

Home: 301 Carter St., Watertown 55388, (612) 955-1623.**Capitol:** 326 State Office Bldg., St. Paul 55155, (612) 296-8872.**Committees:** Agriculture; Governmental Operations; Regulated Industries.**Biography:** Photographer. Graduate: Chicago School of Photography, Minnesota Life Underwriters Training; former mayor of Watertown; Outstanding Young Man (1964); member: American Legion, Lions, Chamber of Commerce, Rod and Gun Club, Knights of Columbus; wife: Barbara.**Elected:** 1976, 1978, 1980, 1982.

Senator District 36

Robert J. (Bob) Schmitz


(Democratic-Farmer-Labor)

Home: 6730 Old Hwy. 169 Blvd., Jordan 55352, (612) 492-2182.**Capitol:** 235 State Capitol, St. Paul 55155, (612) 296-7157.**Committees:** Chair, Local and Urban Government; Finance; Rules and Administration; Transportation; Veterans and General Legislation.**Biography:** Farmer, president, Schmitz Farm Equipment. Director, Northwestern State Bank, Jordan; member, past president, Jordan Area Commercial Club, New Prague Mutual Fire Insurance Co., Jordan Development Corp.; supervisor, Scott Soil and Water Conservation District; wife: Grace, five children.**Elected:** December 14, 1974; 1976, 1980, 1982.

Representative District 36A

Chuck Dimler

(Independent-Republican)


Home: 7203 Kiowa Cir., Chanhassen 55317, (612) 934-8974.**Capitol:** 388 State Office Bldg., St. Paul 55155, (612) 296-1072.**Committees:** Agriculture; Regulated Industries; Transportation.**Biography:** Farmer, president, Waconia Land and Cattle Co. Education: College of St. Thomas (B.A., accounting; M.B.A.); U.S. Air Force, Distinguished Flying Cross; county director, Farm Bureau; member: Minnesota Corn Growers Assn., VFW, American Legion, Knights of Columbus; wife: Ursula, four children.**Elected:** 1982.

Representative District 36B

Bob Jensen

(Democratic-Farmer-Labor)

Home: 17995 Flagstaff Ave. W., Farmington 55024, (612) 463-8010.**Capitol:** 167 State Office Bldg., St. Paul 55155, (612) 296-0527.**Committees:** General Legislation and Veterans Affairs; Regulated Industries; Transportation.**Biography:** Farmer. Former town board member, city councilman, mayor; board member: Lakeville Chamber of Commerce, Panorama of Progress; member: Knights of Columbus, Farmers Union.**Elected:** 1974, 1976, 1982.

**Senator District 37****Daril Wegscheid****(Democratic-Farmer-Labor)****Home:** 14374 Genesee Ave., Apple Valley 55124, (612) 432-4824.**Capitol:** 309 State Capitol, St. Paul 55155, (612) 296-8091.**Committees:** Agriculture and Natural Resources; Economic Development and Commerce; Governmental Operations; Local and Urban Government.**Biography:** Employee, 3M. Education: College of St. Thomas, University of Pennsylvania; board member, Independent School District #196, Rosemount-Apple Valley; active in youth athletic programs, church and parish activities; wife: Carol, children: Tim, Jenni.**Elected:** 1982.**Representative District 37A****Carolyn D. Rodriguez****(Democratic-Farmer-Labor)****Home:** 14215 Drexel Ct., Apple Valley 55124, (612) 423-3547.**Capitol:** 289 State Office Bldg., St. Paul 55155, (612) 296-8632.**Committees:** Education; Local and Urban Affairs; Transportation.**Biography:** League of Women Voters, Minnesota Federation of Business and Professional Women, Minnesota Women's Political Caucus; board of directors, D.A.R.T.S.**Elected:** 1980, 1982.**Representative District 37B****Harry A. Sieben, Jr.****(Democratic-Farmer-Labor)****Home:** 90 Valley Ln., Hastings 55033, (612) 437-7388.**Capitol:** 276 State Office Bldg., St. Paul 55155, (612) 296-4227.**Speaker of the House****Committees:** Rules and Legislative Administration; Taxes.**Biography:** Attorney. Born November 24, 1943, Hastings; education: Hastings High School, Winona State College (B.A., 1965), University of Minnesota (J.D., 1968); U.S. Army; member various bar associations and civic organizations; wife: Wanda, sons: Jeffrey, Thomas.**Elected:** 1970, 1972, 1974, 1976, 1978, 1980, 1982.

Senator District 38

Howard A. Knutson


(Independent-Republican)

Home: 1907 Wood Ln., Burnsville 55337, (612) 890-1218.**Capitol:** 125 State Office Bldg., St. Paul 55155, (612) 296-4120.**Committees:** Education; Finance; Health and Human Services; Rules and Administration.**Biography:** Attorney. Education: Luther College (B.A.), William Mitchell School of Law (J.D.); Minnesota House of Representatives (1967-72); special legislative concerns: health, welfare, corrections, education; wife: Jerry, five children.**Elected:** 1972, 1976, 1980, 1982.

Representative District 38A

Charles C. Halberg

(Independent-Republican)

Home: 15421 Bryant Ave. S., Burnsville 55337, (612) 435-6836.**Capitol:** 395 State Office Bldg., St. Paul 55155, (612) 296-4212.**Assistant Minority Leader****Committees:** Financial Institutions and Insurance; Judiciary; Taxes.**Biography:** Attorney, Halberg and Mazoral. Education: St. Olaf College (B.A.), William Mitchell College of Law (J.D.); special referee, Hennepin County Municipal Court; member, Fairview-Ridges Hospital Advisory Council; wife: Lois Jeanne, children: Mara, Matthew, Ashley.**Elected:** 1978, 1980, 1982.

Representative District 38B

Arthur W. Seaberg

(Independent-Republican)

Home: 2121 Theresa St., Mendota Heights 55120, (612) 454-5588.**Capitol:** 357 State Office Bldg., St. Paul 55155, (612) 296-3533.**Committees:** Appropriations; Judiciary; Labor and Management Relations.**Biography:** Attorney. Born December 10, 1936, Minneapolis; education: St. Paul Central High School, Mankato State College (B.A., 1961), William Mitchell College of Law (LL.B. 1965, J.D. 1969); U.S. Navy; member, Citizens League; wife: Dale; children: Karin, Kristin, Eric.**Elected:** 1982.



Senator District 39

Conrad M. Vega

(Democratic-Farmer-Labor)

Home: 407 11th Ave. S., So. St. Paul 55075, (612) 451-2343.

Capitol: G-29 State Capitol, St. Paul 55155, (612) 296-4101.

Committees: Chair, Energy and Housing; Employment; Rules and Administration; Taxes and Tax Laws; Transportation.

Biography: Teacher. Born June 22, 1938; education: College of St. Thomas; special legislative concerns: energy and housing, transportation, jobs and economic development; wife: Alice, three children.

Elected: 1976, 1980, 1982.



Representative District 39A

Bert J. McKasy

(Independent-Republican)

Home: 716 Round Hill Rd., Mendota Heights 55118, (612) 454-7487.

Capitol: 380 State Office Bldg., St. Paul 55155, (612) 296-6828.

Committees: Judiciary; Taxes; Transportation.

Biography: Education: College of St. Thomas (B.A., political science); University of Minnesota (J.D.); wife: Carolyn McKasy, children: Kristi, Mark, Liz, Shannon.

Elected: 1982.



Representative District 39B

James P. Metzen

(Democratic-Farmer-Labor)

Home: 105 E. Park St., So. St. Paul 55075, (612) 451-0174.

Capitol: 271 State Office Bldg., St. Paul 55155, (612) 296-4370.

Committees: Appropriations; Commerce and Economic Development; Financial Institutions and Insurance; General Legislation and Veterans Affairs.

Biography: Real estate. Education: South St. Paul school system, University of Minnesota; member: Chamber of Commerce, Booster Club, Moose Lodge; Jaycee Sound Citizen Award; South St. Paul City Council (1967-74).

Elected: 1974, 1976, 1978, 1980, 1982.

Senator District 40

Michael O. Freeman

(Democratic-Farmer-Labor)

Home: 7115 16th Ave. S., Richfield 55423, (612) 869-1114.
Capitol: 303 State Capitol, St. Paul 55155, (612) 296-9307.**Committees:** Economic Development and Commerce; Energy and Housing; Judiciary; Local and Urban Government.**Biography:** Attorney. Born May 7, 1948, Minneapolis; education: Rutgers College (B.A., 1970); University of Minnesota (J.D., 1974); U.S. Army, Reserve; Richfield Housing and Redevelopment Commission (1979-1983); member: Citizens League; Jaycees, Hennepin County Legal Referral Panel; wife: Terry, Twins: Katie, Beth.**Elected:** 1982.

Representative District 40A

James C. Swanson

(Democratic-Farmer-Labor)


Home: 6827 5th Ave. S., Richfield 55423, (612) 869-6805.
Capitol: 226 State Office Bldg., St. Paul 55155, (612) 296-4885.**Committees:** Chair, Health and Welfare; Appropriations; Financial Institutions and Insurance.**Biography:** Adult administrator, Hennepin Technical Centers, Central Center. Education: Dunwoody Institute, University of Minnesota (B.S.), University of Minnesota (graduate study); Richfield school board (1965-68); Outstanding Young Man of the Year (Richfield 1968, U.S. 1970); wife: Elizabeth, children: Victoria, Derrick.**Elected:** 1968, 1970, 1972, 1974, 1976, 1978, 1980, 1982.

Representative District 40B

Phillip J. Riveness

(Democratic-Farmer-Labor)

Home: 9215 Syndicate Ave. S., Bloomington 55420, (612) 881-9556.**Capitol:** 329 State Office Bldg., St. Paul 55155, (612) 296-7158.**Committees:** Commerce and Economic Development; Energy; Governmental Operations; General Legislation and Veterans Affairs.**Biography:** Information systems planning and evaluation consultant. Native of Karlstad; University of Minnesota (1969); wife: Gail Coffin Riveness, children: Erik, Jennifer.**Elected:** 1982.

**Senator District 41****William V. Belanger, Jr.**

(Independent-Republican)

Home: 10716 Beard Ave. S., Bloomington 55431, (612) 881-4119.**Capitol:** 129 State Office Bldg., St. Paul 55155, (612) 296-5975.**Committees:** Economic Development and Commerce; Employment; Rules and Administration; Taxes and Tax Laws.**Biography:** Senior program planner, Honeywell Defense Systems. Born October 18, 1928. Education: DeLaSalle High School, College of St. Thomas; U.S. Army (1946-47, 1950-51); city council, Bloomington (12 years); commissioner, Bloomington Housing and Redevelopment Authority (9 years); wife: Lois, seven children.**Elected:** 1980, 1982.**Representative District 41A****John Himle**

(Independent-Republican)

Home: 9254 Hyland Creek Rd., Bloomington 55437, (612) 831-5025.**Capitol:** 375 State Office Bldg., St. Paul 55155, (612) 296-7803.**Committees:** Commerce and Economic Development; Labor and Management Relations; Taxes.**Biography:** Owner, John Himle and Associates Inc. Public Relations. Born October 14, 1954; Gustavus Adolphus College (B.A., economics); executive committee, Minnesota Wellspring; board member: Childrens Heart Fund, Bloomington Art Center; co-chair, University of Minnesota Associates 1000.**Elected:** 1980, 1982.**Representative District 41B****Kathleen Ann Blatz**

(Independent-Republican)

Home: 9701 Portland Ave. S., Bloomington 55420, (612) 884-8679.**Capitol:** 394 State Office Bldg., St. Paul 55155, (612) 296-4218.**Committees:** General Legislation and Veterans Affairs; Health and Welfare; Taxes.**Biography:** Education: University of Notre Dame (B.A., summa cum laude, Phi Beta Kappa), University of Minnesota (M.S.W.); presently at the University of Minnesota Law School; previously employed as director of an employee assistance program and psychiatric social worker.**Elected:** 1978, 1980, 1982.

Senator District 42

Donald A. Storm

(Independent-Republican)

Home: 5109 Grove St., Edina 55436, (612) 920-0801.**Capitol:** 131 State Office Bldg., St. Paul 55155, (612) 296-6238.**Committees:** Agriculture and Natural Resources; Elections and Ethics; Public Utilities and State Regulated Industries; Veterans and General Legislation.**Biography:** Executive director, Tasks Unlimited. Charter board member, Edina Youth Action; board, Hennepin County Mental Health Assn., vice-president, Sunburst Youth Homes; past president, Minnesota Assn. of Rehabilitation Facilities; member, Edina Historical Society, Council on Quality Education.**Elected:** 1982.

Representative District 42A

Sidney Pauly

(Independent-Republican)

Home: 17450 W. 78th St., Eden Prairie 55344, (612) 937-2584.**Capitol:** 376 State Office Bldg., St. Paul 55155, (612) 296-7449.**Committees:** Local and Urban Affairs; Taxes; Transportation.**Biography:** Education: St. Louis Park High School, University of Minnesota (B.S. natural science education); city council, Eden Prairie (7 years); director, Eden Prairie Foundation; married Roger Pauly; children: Diana (Mrs. Scott Massie), Maureen, Kirsten, Roger, Jr.**Elected:** 1982.

Representative District 42B

Mary Forsythe

(Independent-Republican)


Home: 5308 Brookview Ave., Edina 55424, (612) 927-6613.**Capitol:** 371 State Office Bldg., St. Paul 55155, (612) 296-4363.**Assistant Minority Leader****Committees:** Appropriations; Commerce and Economic Development; Judiciary.**Biography:** Born Whitehall, Wisconsin. St. Olaf College (B.Mus.); member: Bethlehem Lutheran Church, Minneapolis; human resource committee, National Conference of State Legislatures; married Robert Forsythe, children: Robert, Polly (Mrs. Randy Johnson), Jean (Mrs. Melvin Peterson), Ann (Mrs. Gene Smith), Joan.**Elected:** 1972, 1974, 1976, 1978, 1980, 1982.

**Senator District 43****Gen Olson**

(Independent-Republican)

Home: 6750 County Rd. 110 W., Mound 55364, (612) 472-3306.**Capitol:** 116 State Office Bldg., St. Paul 55155, (612) 296-1282.**Committees:** Education; Energy and Housing; Local and Urban Government.**Biography:** Vocational education administrator. University of Minnesota (B.S.Ed., with distinction; home economics, 1959; doctoral candidate in education); Minnetrista Park and Recreation Commission, Planning and Zoning Commission, City Council and Police Commission; mayor, Minnetrista (1981-82).**Elected:** 1982.**Representative District 43A****John Burger**

(Independent-Republican)

Home: 3750 Bayside Rd., Long Lake 55356, (612) 473-3559.**Capitol:** 367 State Office Bldg., St. Paul 55155, (612) 296-9188.**Committees:** Education; Environment and Natural Resources; Financial Institutions and Insurance; General Legislation and Veterans Affairs.**Biography:** Attorney, educator, speaker, author. Born 1916, Lafayette, Indiana; education: Indiana University (B.S., business, 1935), University of Minnesota (LL.B., J.D., 1938); Lt. Col., U.S.A.F. (ret.); married, three children, seven grandchildren.**Elected:** 1982.**Representative District 43B****Jerry Knickerbocker**

(Independent-Republican)

Home: 5312 Rogers Dr., Hopkins 55343, (612) 938-8649.**Capitol:** 347 State Office Bldg., St. Paul 55155, (612) 296-4315.**Committees:** Financial Institutions and Insurance; Governmental Operations; Local and Urban Affairs.**Biography:** Economic analysis. Born in Cloquet; Cloquet High School, University of Minnesota (B.A., business administration and economics); Hopkins Planning and Zoning Commission; Hopkins Development Steering Committee; management committee, National Conference of State Legislators; married, two daughters.**Elected:** 1972, 1974, 1976, 1978, 1980, 1982.

Senator District 44

Phyllis McQuaid

(Independent-Republican)

Home: 4130 Yosemite Ave. S., St. Louis Park 55416, (612) 929-5652.**Capitol:** 134 State Office Bldg., St. Paul 55155, (612) 296-1279.**Committees:** Energy and Housing; Governmental Operations; Local and Urban Government.**Biography:** Fifty-four years old; member, St. Louis Park School Board (1975-79); mayor, St. Louis Park (1979-82); active in civic and service organizations; married, mother of eight children.**Elected:** 1982.

Representative District 44A

Sally Olsen

(Independent-Republican)



Home: 3307 Decatur Ln., St. Louis Park 55426, (612) 933-1433.**Capitol:** 312 State Office Bldg., St. Paul 55155, (612) 296-3964.**Committees:** Education; General Legislation and Veterans Affairs; Health and Welfare.**Biography:** Attorney. Metro State University (B.A.), Hamline University (J.D.); board, Health Central, Inc., Golden Valley Health Center; St. Louis Park school board member (9 years); past president, League of Women Voters, St. Louis Park; officer, League of Women Voters of Minnesota.**Elected:** 1978, 1980, 1982.

Representative District 44B

Gloria M. Segal

(Democratic-Farmer-Labor)

Home: 2221 S. Hill Ln., St. Louis Park 55416, (612) 926-5146.**Capitol:** 172 State Office Bldg., St. Paul 55155, (612) 296-9889.**Committees:** Commerce and Economic Development; Education; Energy.**Biography:** Business owner, real estate investments. Education: B.S.; member: West Suburban Chamber of Commerce; trustee, St. Mary's Junior College; director, Minneapolis Chamber Symphony; past president, Chimera Theater; past chair, St. Louis Park DFL; Bush Leadership Fellow; husband: Martin, four children.**Elected:** 1982.

**Senator District 45****Jim Ramstad****(Independent-Republican)****Home:** 1869 Zanzibar Ln., Plymouth 55447, (612) 475-3365.**Capitol:** 136 State Office Bldg., St. Paul 55155, (612) 296-9251.**Assistant Minority Leader****Committees:** Education; Employment; Finance; Judiciary.**Biography:** Attorney. Born 1946, Jamestown, ND; University of Minnesota (B.A., 1968, Phi Beta Kappa). George Washington University (J.D. honors, 1973); 1st Lt., U.S.A.R. (1969-75); director: Accessible Space, Inc., Big Brothers, Children's Heart Fund, Chamber of Commerce, Wayzata Area Commission on Chemical Health, YMCA.**Elected:** 1980, 1982.**Representative District 45A****Craig Shaver****(Independent-Republican)****Home:** 250 Peavey Ln., Box 61, Wayzata 55391 (612) 473-8568.**Capitol:** 353 State Office Bldg., St. Paul 55155, (612) 296-9934.**Committees:** Environment and Natural Resources; Financial Institutions and Insurance; Labor and Management Relations.**Biography:** Born 1956, Minneapolis; education: Williams College (B.A., 1979); national governing board, Ripon Society; member: Citizens League, Wayzata Chamber of Commerce, Ducks Unlimited.**Elected:** 1982.**Representative District 45B****Jim Heap****(Independent-Republican)****Home:** 6028 Golden Valley Rd., Golden Valley 55422, (612) 544-5035.**Capitol:** 348 State Office Bldg., St. Paul 55155, (612) 296-7026.**Committees:** Commerce and Economic Development; Education; Labor and Management Relations.**Biography:** Born February 17, 1935, New York City. Providence College (B.A., economics); Boston University, University of Minnesota (graduate work); board: Vail Place, Eden House; chair, Vocational Education Advisory Committee, District 281; wife: Dorothy, three daughters.**Elected:** 1978, 1980, 1982.

Senator District 46

Ember D. Reichgott

(Democratic-Farmer-Labor)

Home: 3603 Halifax Ave. N., Robbinsdale 55422, (612) 521-8239.**Capitol:** 27G State Capitol, St. Paul 55155, (612) 296-2889.**Committees:** Education; Energy and Housing; Judiciary; Local and Urban Government.**Biography:** Attorney. Born August 22, 1953; education: St. Olaf College (B.A. summa cum laude, 1974), Duke University School of Law (J.D., 1977); board of directors: Minnesota Multiple Sclerosis Society, Northwest Hennepin Red Cross, Northwest Hennepin Human Services advisory board.**Elected:** 1982.

Representative District 46A

Dorothy Hokr

(Independent-Republican)


Home: 8308 40th Ave. N., New Hope 55427, (612) 544-1183.**Capitol:** 354 State Office Bldg., St. Paul 55155, (612) 296-7804.**Committees:** General Legislation and Veterans Affairs; Governmental Operations; Health and Welfare.**Biography:** Member, New Hope City Council (1976-80); member, Council on the Economic Status of Women (1980-81); married, three children.**Elected:** 1980, 1982.

Representative District 46B

Lyndon R. Carlson

(Democratic-Farmer-Labor)

Home: 7201 36th Ave. N., Apt. 116, Crystal 55427, (612) 533-8357.**Capitol:** 240 State Office Bldg., St. Paul 55155, (612) 296-4255.**Committees:** Chair, Education Division, Appropriations; Health and Welfare; Labor and Management Relations.**Biography:** Social studies teacher. Born April 18, 1940, Minneapolis; education: Mankato State University (B.S., 1964), graduate work at Mankato State University, St. Thomas College; member, Minneapolis Federation of Teachers, AFL-CIO; married Carole Moss, daughter: Tonya, sons: Lyndon Jr., Philip.**Elected:** 1972, 1974, 1976, 1978, 1980, 1982.

**Senator District 47****William P. Luther****(Democratic-Farmer-Labor)****Home:** 6809 Shingle Creek Dr., Brooklyn Park 55445, (612) 560-7188.**Capitol:** 205 State Capitol, St. Paul 55155, (612) 296-8869.**Assistant Majority Leader****Committees:** Economic Development and Commerce; Elections and Ethics; Finance; Judiciary; Rules and Administration.**Biography:** Attorney. Born June 27, 1945, Fergus Falls; education: Fergus Falls High School (1963), University of Minnesota (B.S., 1967, law degree, 1970, law review) clerk, U.S. Court of Appeals; Minnesota House of Representatives (1975-76); wife: Darlene, children: Alex, Alicia.**Elected:** 1976, 1980, 1982.**Representative District 47A****Linda Scheid****(Democratic-Farmer-Labor)****Home:** 6625 81st Ave. N., Brooklyn Park 55445, (612) 561-5872.**Capitol:** 330 State Office Bldg., St. Paul 55155, (612) 296-3751.**Committees:** Health and Welfare; Local and Urban Affairs; Taxes.**Biography:** Realtor. Born June 16, 1942, Minneapolis; Coe College, Cedar Rapids, Iowa; Peace Corps, Asmara, Ethiopia; Minnesota House of Representatives (1977-78); League of Women Voters, Jaycees; Ten Outstanding Young Minnesotans (1978); husband: Dean E. Scheid, sons: Scott, Kristofer.**Elected:** 1976, 1982.**Representative District 47B****Robert L. Ellingson****(Democratic-Farmer-Labor)****Home:** 5453 Bryant Ave. N., Brooklyn Center 55430, (612) 561-5978.**Capitol:** 230 State Office Bldg., St. Paul 55155, (612) 296-3709.**Committees:** Appropriations, Financial Institutions and Insurance; Judiciary.**Biography:** Attorney in private practice. Born September 3, 1950, Minneapolis; education: Brooklyn Center High School (1967), Carlton College (B.A., government and international relations, 1971), University of Minnesota Law School (J.D., 1975); married Carol Grams, son: Neil.**Elected:** 1976, 1978, 1980, 1982.

Senator District 48

Tad Jude

(Democratic-Farmer-Labor)

Home: 6907 Ives Lane, Maple Grove 55369, (612) 424-4127.

Capitol: 235 State Capitol, St. Paul 55155, (612) 296-4248.

Committees: Governmental Operations; Judiciary; Public Utilities and State Regulated Industries; Taxes and Tax Law.

Biography: Attorney in private practice. Born December 13, 1951; education: St. Lawrence Seminary, College of St. Thomas (B.A.), William Mitchell College of Law (J.D.); Minnesota House of Representatives (1973-1982); past chair, House Judiciary committee; St. Joseph the Worker Parish.

Elected: 1982.



Representative District 48A

O. J. "Lon" Heinitz

(Independent-Republican)


Home: 2555 Queensland Ln., Plymouth 55447, (612) 473-4763.

Capitol: 389 State Office Bldg., St. Paul 55155, (612) 296-4320.

Committees: Financial Institutions and Insurance; Governmental Operations; Health and Welfare; Rules and Legislative Administration.

Biography: Born August 27, 1921, Mountain Lake; graduate, University of Minnesota; veteran, (WW II, Korean Conflict); chair, board of governors, Golden Valley Health Center; vice-chair, Health Central, Inc.; married Donna Peterson, three children.

Elected: 1968, 1970, 1972, 1974, 1976, 1978, 1980, 1982.



Representative District 48B

Bill Schreiber

(Independent-Republican)

Home: 10001 Zane Ave. N., Brooklyn Park 55443, (612) 425-4317.


Capitol: 393 State Office Bldg., St. Paul 55155, (612) 296-4128.

Committees: Local and Urban Affairs; Taxes; Transportation.

Biography: Owner, North Star Potatoes. Born November 13, 1941; education: Osseo Public Schools, St. Cloud State University; former councilman, Brooklyn Park (5 years); one of Minnesota's Ten Outstanding Young Men (1974); wife: Carol, children: Rob, Wendy.

Elected: 1972, 1974, 1978, 1980, 1982.




**Senator District 49****Gene Merriam****(Democratic-Farmer-Labor)****Home:** 10451 Avocet St., Coon Rapids 55433, (612) 757-6926.**Capitol:** 23L State Capitol, St. Paul 55155, (612) 296-4154.**Committees:** Chair, Agriculture and Natural Resources; Education; Judiciary; Rules and Administration; Taxes and Tax Laws.**Biography:** Certified public accountant. Born November 1, 1944, Minneapolis; education: Benilde High School, University of Minnesota (B.S., B.A.); served in U.S. Marine Corps; former Coon Rapids councilman; wife: Maureen, three children.**Elected:** November 5, 1974; 1976, 1980, 1982.**Representative District 49A****Darby Nelson****(Democratic-Farmer-Labor)****Home:** 1013 Vera St., Champlin 55316, (612) 421-7334.**Capitol:** 349 State Office Bldg., St. Paul 55155, (612) 296-1729.**Committees:** Education; Environment and Natural Resources; Local and Urban Affairs.**Biography:** College instructor, biology. Born Tower-Soudan, 1941; education: University of Minnesota (B.A., B.S., M.S., Ph.D.); Outstanding Educators of America; Faculty Excellence Award, Anoka-Ramsey Community College; member: Citizens League, MEA, Sierra Club; wife: Geri, children: Per, Robin.**Elected:** 1982.**Representative District 49B****Joel Jacobs****(Democratic-Farmer-Labor)****Home:** 2608 116th Ln. NW, Coon Rapids 55433, (612) 755-5740.**Capitol:** 229 State Office Bldg., St. Paul 55155, (612) 296-4231.**Committees:** Chair, Regulated Industries; Commerce and Economic Development; Taxes.**Biography:** Business instructor. Education: Moorhead State University, St. Cloud State University; served on Coon Rapids city council; member: Lions, Coon Rapids Charter Commission, Assn. for Retarded Citizens, MCCL; wife: Carol, six children.**Elected:** 1972, 1974, 1976, 1978, 1980, 1982.

Senator District 50

Greg Dahl

(Democratic-Farmer-Labor)

Home: 8017 4th Ave., Lino Lakes 55014, (612) 784-7674.**Capitol:** 24 State Capitol, St. Paul 55155, (612) 296-5003.**Majority Whip****Committees:** Agriculture and Natural Resources; Economic Development and Commerce; Education; Finance.**Biography:** Attorney. Born March 25, 1952; education: St. Olaf (B.A., summa cum laude); Stanford Law School (J.D.); special legislative concerns: education, energy and environment.**Elected:** 1980, 1982.

Representative District 50A

Ernest A. Larsen

(Democratic-Farmer-Labor)

Home: 7229 153rd Ln. NW., Anoka 55303, (612) 421-3464.**Capitol:** 350 State Office Bldg., St. Paul 55155, (612) 296-2209.**Committees:** Commerce and Economic Development; Governmental Operations; Regulated Industries.**Biography:** Graduate, University of Minnesota; vocational education (21 years) assistant director, Anoka AVTI; business management (7 years); married Carol Rengel, children: Philip, Mark, Jeanne, Katherine.**Elected:** 1982.

Representative District 50B

Joe Quinn

(Democratic-Farmer-Labor)

Home: 12826 Tyler NE., Blaine 55434, (612) 755-2603.**Capitol:** 215 State Office Bldg., St. Paul 55155, (612) 296-2439.**Committees:** General Legislation and Veterans Affairs; Financial Institutions and Insurance; Governmental Operations; Energy.**Biography:** Born and raised on family farm in Meeker County; education: St. John's University (B.A.), Hamline University (J.D.); director, North Suburban Civic Center; member: St. Paul's of Ham Lake, Anoka County Chamber of Commerce; wife: Carole, children: Courtney (18), John (13).**Elected:** 1982.

**Senator District 51****Don Frank****(Democratic-Farmer-Labor)****Home:** 517 Manor Dr., N.E., Spring Lake Park 55432, (612) 786-4853.**Capitol:** 28G State Capitol, St. Paul 55155, (612) 296-2877.**Committees:** Employment, Energy and Housing; Public Utilities and State Regulated Industries; Taxes and Tax Laws.**Biography:** Businessman, consulting engineer. Born September 28, 1937; special legislative concerns: finance, taxes, education; wife: Frances Mary, four children.**Elected:** 1980, 1982.**Representative District 51A****Sharon L. Coleman****(Democratic-Farmer-Labor)****Home:** 8324 Westwood Rd. N.E., Spring Lake Park 55432, (612) 786-9388.**Capitol:** 261 State Office Bldg., St. Paul 55155, (612) 296-2721.**Committees:** Energy; Governmental Operations; Judiciary; Transportation.**Biography:** Born October, 1945. Member: Fridley Business Professional Women, Spring Lake Park Jaycee Women; past board member, Anoka County Task Force for Battered Women.**Elected:** 1982.**Representative District 51B****Wayne Simoneau****(Democratic-Farmer-Labor)****Home:** 465 NE 57th Pl., Fridley 55432, (612) 571-5268.**Capitol:** 299C State Office Bldg., St. Paul 55155, (612) 296-4331.**Committees:** Environment and Natural Resources; Governmental Operations; Labor and Management Relations.**Biography:** Mechanic. Graduate, Dunwoody Industrial Institute; president, Minnesota Teamsters Credit Union; advisor, University of Minnesota School of Industrial Relations; automotive advisory board, Hennepin County AVTI; wife: Jane, children: Lisa, Laura, Tony, Paul, Matt, Leslie.**Elected:** 1974, 1976, 1978, 1980, 1982.

Senator District 52

Steven G. Novak

(Democratic-Farmer-Labor)

Home: 747 Redwood Ln., New Brighton 55112, (612) 636-7564.**Capitol:** 203 State Capitol, St. Paul 55155, (612) 296-4334.**Committees:** Agriculture and Natural Resources; Public Utilities and State Regulated Industries; Taxes and Tax Laws; Transportation.**Biography:** Sales representative. Education: Mounds View High School, Hamline University (2 years), University of Minnesota Duluth (B.A., political science); member of numerous civic organizations; Minnesota House of Representatives (1975-82); wife: Julie, daughter: Natalie.**Elected:** 1982.

Representative District 52A

Gordon O. Voss

(Democratic-Farmer-Labor)

Home: 11120 NE 7th St., Blaine 55434, (612) 757-3359.**Capitol:** 174 State Office Bldg., St. Paul 55155, (612) 296-4226.**Committees:** Chair, Energy; Appropriations; Financial Institutions and Insurance.**Biography:** Engineer. Born February 25, 1938, Duluth; education: University of Minnesota (B.S.M.E., Ph.D.); member: Blaine Lions, Jaycees, Rotary, ARC; active in DFL party; former chair, Blaine DFL; served on Blaine Planning and Zoning Commission.**Elected:** 1972, 1974, 1976, 1978, 1980, 1982.

Representative District 52B

Daniel J. Knuth

(Democratic-Farmer-Labor)

Home: 2259 Rockstone Ln., New Brighton 55112, (612) 786-8468.**Capitol:** 254 State Office Bldg., St. Paul 55155, (612) 296-0141.**Committees:** Environment and Natural Resources; General Legislation and Veterans Affairs; Governmental Operations.**Biography:** Environmental consultant. Born July 3, 1945; education: Mankato State College (B.A.), Indiana University (M.A., Ph.D.); member: American Water Resources Assn., Sigma Xi-scientific research society, Chamber of Commerce, New Brighton Planning Commission; wife: Joann, children: John, Katherine.**Elected:** 1982.

**Senator District 53****Fritz Knaak**

(Independent-Republican)

Home: 4020 Bellaire Ave., White Bear Lake 55110, (612) 429-5636.**Capitol:** 126 State Office Bldg., St. Paul 55155, (612) 296-1253.**Committees:** Governmental Operations; Judiciary; Public Utilities and Regulated Industries.**Biography:** Attorney. Born January 2, 1953, Rochester; education: White Bear Lake Senior High (with honors, 1971); St. John's University (B.A. summa cum laude, 1975), University of Florence, Florence, Italy, University of Minnesota Law School (J.D. 1978); single.**Elected:** 1982.**Representative District 53A****Tony Bennett**

(Independent-Republican)

Home: 4131 N. Victoria, Shoreview 55112, (612) 484-2421. **Capitol:** 316 State Office Bldg., St. Paul 55155, (612) 296-2907.**Committees:** Commerce and Economic Development; Governmental Operations; Regulated Industries.**Biography:** Police officer, city of St. Paul. Born March 11, 1940; education: Johnson High School, University of Minnesota, College of St. Thomas; wife: Pat, children: Chris, Steve, Pam.**Elected:** 1970, 1972, 1982.**Representative District 53B****Robert W. Reif**


(Independent-Republican)

Home: 2344 S. Shore Blvd., White Bear Lake 55110, (612) 429-3990.**Capitol:** 384 State Office Bldg., St. Paul 55155, (612) 296-8858.**Committees:** Appropriations; Health and Welfare; Labor and Management Relations.**Biography:** Physician-educator. Born 1921; education: College of St. Thomas, University of Minnesota Medical School (M.S., 1949); armed forces (1943-46, 1951-52); clinical instructor, Dept. of Family Practice, University of Minnesota; director, medical education, St. John's Hospital; wife: Rita, six children.**Elected:** 1978, 1980, 1982.

Senator District 54

Jerome M. Hughes

(Democratic-Farmer-Labor)

Home: 1978 Payne Ave., Maplewood 55117, (612) 771-1551.**Capitol:** 328 State Capitol, St. Paul 55155, (612) 296-4183.**President of the Senate****Committees:** Chair, Elections and Ethics; Education; Finance; Rules and Administration.**Biography:** Educational consultant. Born October 1, 1929; education: College of St. Thomas (B.A.), University of Minnesota (M.A.), Wayne State University (doctorate); wife: Audrey, children: Bernadine, Timothy, Kathleen, Rose Marie, Margaret M., John K.**Elected:** 1966, 1970, 1972, 1976, 1980, 1982.

Representative District 54A

Don Valento

(Independent-Republican)


Home: 636 LaBore Rd., Little Canada 55117, (612) 484-0460.**Capitol:** 378 State Office Bldg., St. Paul 55155, (612) 296-7153.**Committees:** Local and Urban Affairs; Taxes.**Biography:** Contractor. Born 1933, education: White Bear High School, College of St. Thomas, University of Minnesota (B.S., civil engineering, 1960). USMC (1952-55); councilman, mayor, Little Canada; wife: Jan, children: Jeff, Cindy, Dan, Bernie, Tim, Todd, Gina.**Elected:** 1978, 1980, 1982.

Representative District 54B

Richard J. Kostohryz

(Democratic-Farmer-Labor)

Home: 2478 E. Indian Way, North St. Paul 55109, (612) 777-6171.**Capitol:** 336 State Office Bldg., St. Paul 55155, (612) 296-4936.**Committees:** Chair, General Legislation and Veterans Affairs; Education; Transportation.**Biography:** Technical service representative. Veteran, Korean Conflict; member: American Legion, VFW, Knights of Columbus; wife: Rosemary, children: Vikki, Nancy, Rick, Mary, Polly.**Elected:** November 6, 1973, 1974, 1976, 1978, 1980, 1982.

**Senator District 55****Gary W. Laidig**

(Independent-Republican)

Home: 504 S. Greeley St., Stillwater 55082, (612) 439-2808.**Capitol:** 137 State Office Bldg., St. Paul 55155, (612) 296-4351.**Committees:** Agriculture and Natural Resources; Economic Development and Commerce; Taxes and Tax Laws; Transportation.**Biography:** Born August 15, 1948, York, Pennsylvania. Education: Minnetonka High School, Morningside College, University of Wisconsin River Falls; USMC; Minnesota House of Representatives (1973-82); Stillwater Jaycees, Outstanding Young Man (1974); wife: Paula, daughter: Meghan, son: Sean Patrick.**Elected:** 1982.**Representative District 55A****Connie Levi**

(Independent-Republican)

Home: Peninsula Rd., Dellwood 55110, (612) 429-6555.**Capitol:** 317 State Office Bldg., St. Paul 55155, (612) 296-4124.**Committees:** Education; Local and Urban Affairs.**Biography:** Homemaker. Education: University of Oregon (B.S., business administration); Juvenile Justice Advisory Committee; secretary/treasurer HRI Corporation, board of Jamestown, advisory board of Minnesota Institute, American Legion auxiliary; husband: Arlo, children: Todd, Julie.**Elected:** 1978, 1980, 1982.**Representative District 55B****Chuck Hoffman**

(Democratic-Farmer-Labor)

Home: 2250 Orwell Ave., Stillwater 55082, (612) 439-7757.**Capitol:** 266 State Office Bldg., St. Paul 55155, (612) 296-2999.**Committees:** Education; Local and Urban Affairs; Transportation.**Biography:** Teacher, Stillwater. Education: University of Minnesota, University of Wisconsin River Falls; U.S. Army; Minnesota National Guard; variety of positions in DFL; member: NEA, MEA, AFT, MFT, American Legion; wife: Karen, children: Kaleena, Jefferson.**Elected:** 1982.

Senator District 56

A. W. "Bill" Diessner


(Democratic-Farmer-Labor)

Home: 3193 Pennington Ave. S., Afton 55001, (612) 436-7051.**Capitol:** 325 State Capitol, St. Paul 55155, (612) 296-8298.**Committees:** Employment; Health and Human Services; Transportation; Veterans and General Legislation.**Biography:** Physician. University of Minnesota Medical School; interned, Northwestern Hospital; Kellogg Fellowship, University of Michigan; psychiatry residency, University of Minnesota; U.S. Army Medical Corp M.A.S.H., Korea; wife: Dorothy, children: Cindy, Karen, Anne, Sally, Debra, Sheila, Stacy, Darcy, Mark.**Elected:** 1982.

Representative District 56A

Len Price

(Democratic-Farmer-Labor)


Home: 6264 Applewood Rd., Woodbury 55125, (612) 735-0397.**Capitol:** 162½ State Office Bldg., St. Paul 55155, (612) 296-3018.**Committees:** Education; Energy; General Legislation and Veterans Affairs.**Biography:** Teacher. Born September, 1942; education: University of Wisconsin River Falls (B.S., M.S., education); married, two children.**Elected:** 1982.

Representative District 56B

Patrick W. Beard

(Democratic-Farmer-Labor)

Home: 8236 Hames Rd., Cottage Grove 55016, (612) 459-2096.**Capitol:** 295 State Office Bldg., St. Paul 55155, (612) 296-3135.**Committees:** Appropriations; Environment and Natural Resources; Labor and Management Relations.**Biography:** Steelworker. Born September 9, 1947; education: University of Minnesota, Quadna Mountain Summer Institute, Joint Armed Forces Counter-Insurgency School; Vietnam veteran; member: VFW, United Steelworkers; wife: Sharon, children: Shawn, Mike, David, Tim.**Elected:** 1982.

**Senator District 57****Carl W. Kroening****(Democratic-Farmer-Labor)****Home:** 4329 Webber Pkwy., Minneapolis 55412, (612) 522-0432.**Capitol:** 24G State Capitol, St. Paul 55155, (612) 296-4302.**Committees:** Economic Development and Commerce; Employment; Energy and Housing; Finance.**Biography:** High school principal. Education: University of Minnesota (B.S., M.A.); chair, Senate District DFL (1970-74); Minnesota Higher Education Coordinating Commission (1971-74, president 1974); Minnesota Education Council (1975-78); Minnesota House of Representatives (1975-80); wife: Ruth, six children.**Elected:** 1980, 1982.**Representative District 57A****James I. Rice****(Democratic-Farmer-Labor)****Home:** 2220 Vincent Ave. N., Minneapolis 55411, (612) 529-1983.**Capitol:** 245 State Office Bldg., St. Paul 55155, (612) 296-4262.**Committees:** Chair, Appropriations; Labor and Management Relations.**Biography:** Financial writer. Education: DeLaSalle High School, University of Minnesota; combat infantryman, WWII; executive secretary to Governor Karl F. Rolvaag (1963-67); Hennepin County Park Reserve (1967-71); wife: Jill Elizabeth, children: Mary, Sean, Sheila, Maura, Brian, Brenna, Devin, Eamon.**Elected:** 1970, 1972, 1974, 1976, 1978, 1980, 1982.**Representative District 57B****Randolph W. Staten****(Democratic-Farmer-Labor)****Home:** 2515 12th Ave. N., Minneapolis 55411, (612) 529-2455.**Capitol:** 270 State Office Bldg., St. Paul 55155, (612) 296-8659.**Committees:** Appropriations; Commerce and Economic Development; Energy; Judiciary.**Biography:** Businessman. Education: University of Minnesota, New York University; member: Zion Baptist Church, NAACP, Private Industry Council, National Black Caucus of State Legislators; wife: Marcia Staten, attorney, children: Randy, Jr., (18), Shomari, (5).**Elected:** 1980, 1982.

Senator District 58

Lawrence J. Pogemiller

(Democratic-Farmer-Labor)

Home: 215 Broadway N.E., Minneapolis 55413, (612) 378-1006.**Capitol:** 23J State Capitol, St. Paul 55155, (612) 296-7809.**Committees:** Energy and Housing; Governmental Operations; Judiciary; Taxes and Tax Laws.**Biography:** Systems analyst, Northwestern National Bank of Minneapolis. Lifelong resident of northeast Minneapolis; University of Minnesota (B.S., transportation, engineering, graduate studies, economics); Outstanding Young Man of America (1981); Minnesota House of Representatives (1981-82).**Elected:** 1982.

Representative District 58A

John J. Sarna

(Democratic-Farmer-Labor)

Home: 2837 Ulysses St. N.E., Minneapolis 55418, (612) 781-2482.**Capitol:** 299D State Office Bldg., St. Paul 55155, (612) 296-4219.**Committees:** Chair, Commerce and Economic Development; Appropriations; Regulated Industries.**Biography:** Labor official. Born March 9, 1935, Minneapolis; past state director, UAW; past chair, Fifth District DFL; board: East Side Neighborhood Services, Emergency Employment Act; Minneapolis chair, Senator Humphrey for President (1972); wife: Ann, two children.**Elected:** 1972, 1974, 1976, 1978, 1980, 1982.

Representative District 58B

Phyllis Kahn

(Democratic-Farmer-Labor)

Home: 100 Malcolm Ave. S.E., Minneapolis 55414, (612) 378-2591.**Capitol:** 235 State Office Bldg., St. Paul 55155, (612) 296-4257.**Committees:** Chair, State Departments Division, Appropriations; Energy; Environment and Natural Resources.**Biography:** Born 1937, Brooklyn, N.Y.; education: Cornell University (B.A., physics), Yale University (Ph.D., biophysics); member: Minnesota Women's Political Caucus, American Assn. for the Advancement of Science, National Organization for Women, Sierra Club; husband: Donald, children: Tamar, Jeremy.**Elected:** 1972, 1974, 1976, 1978, 1980, 1982.

**Senator District 59****Allan H. Spear****(Democratic-Farmer-Labor)****Home:** 2429 Colfax Ave. S., Minneapolis 55405, (612) 377-1735.**Capitol:** 27 State Capitol, St. Paul 55155, (612) 296-4191.**Committees:** Chair, Judiciary; Finance; Governmental Operations; Public Utilities and State Regulated Industries; Rules and Administration.**Biography:** Associate professor, history, University of Minnesota. Born June 24, 1937, Michigan City, Indiana; education: Oberlin College (B.A., 1958), Yale University (M.A., 1960; Ph.D. 1965); author, *Black Chicago: The Making of a Negro Ghetto* (published 1967).**Elected:** 1972, 1976, 1980, 1982.**Representative District 59A****Dee Long****(Democratic-Farmer-Labor)****Home:** 2409 Humboldt Ave. S., Minneapolis 55405, (612) 374-1876.**Capitol:** 232 State Office Bldg., St. Paul 55155, (612) 296-0171.**Committees:** Environment and Natural Resources; Judiciary; Local and Urban Affairs.**Biography:** Born Minneapolis; education: University of Minnesota (B.A., Ph.D. program); member: Citizens League, Sierra Club, DFL Feminist Caucus, Plymouth Congregational Church, Minnesota Women's Political Caucus, East Isle Residents Assn.; married Nicholas Long, children: Catherine, Nicholas.**Elected:** 1978, 1980, 1982.**Representative District 59B****Todd H. Otis****(Democratic-Farmer-Labor)****Home:** 4152 Colfax Ave. S., Minneapolis 55409, (612) 823-4591.**Capitol:** 338 State Office Bldg., St. Paul 55155, (612) 296-9281.**Committees:** Energy; Environment and Natural Resources; Regulated Industries; Taxes.**Biography:** Education: Harvard (A.B., 1967), Columbia University (B.S., 1970); Peace Corps (1967-69); former corporate public affairs officer; married Jane Ferguson, children: Philip (9), Katie (2), Madeline (1).**Elected:** 1978, 1980, 1982.

Senator District 60

Linda Berglin

(Democratic-Farmer-Labor)

Home: 2309 Clinton Ave. S., Minneapolis 55404, (612) 874-0085.**Capitol:** 323A State Capitol, St. Paul 55155, (612) 296-4261.**Committees:** Chair, Health and Human Services; Governmental Operations; Rules and Administration; Taxes and Tax Laws.**Biography:** Born October 19, 1944. Minneapolis College of Art and Design (B.F.A.); Minnesota House of Representatives (1972-80); Council on Economic Status of Women; delegate, National Conference of State Legislators; Council on Black Minnesotans.**Elected:** 1980, 1982.

Representative District 60A

Karen Clark

(Democratic-Farmer-Labor)

Home: 2918 Columbus, Minneapolis 55407, (612) 822-3526.**Capitol:** 255 State Office Bldg., St. Paul 55155, (612) 296-0294.**Committees:** Health and Welfare; Governmental Operations; Local and Urban Affairs.**Biography:** Ob-gyn nurse-practitioner. B.S. in nursing; active in neighborhood, women's, human rights, child care, housing, peace, labor and DFL organizations; Council on Economic Status of Women; delegate, National Conference of State Legislators.**Elected:** 1980, 1982.

Representative District 60B

Janet Clark

(Democratic-Farmer-Labor)

Home: 3439 11th Ave. S., Minneapolis 55407, (612) 724-5555.**Capitol:** 237 State Office Bldg., St. Paul 55155, (612) 296-4354.**Committees:** Chair, Criminal Justice Division, Judiciary; Health and Welfare; Local and Urban Affairs.**Biography:** Born June 13, 1941; education: Burley Senior High, Burley, Idaho; Westminster College (B.S. education, music); taught school (8 years); owned and operated day care center (3 years); neighborhood activist; Council on Black Minnesotans.**Elected:** 1974, 1976, 1978, 1980, 1982.

**Senator District 61****Donna C. Peterson****(Democratic-Farmer-Labor)****Home:** 2824 39th Ave. S., Minneapolis 55406, (612) 722-7918.**Capitol:** 29 State Capitol, St. Paul 55155, (612) 296-4274.**Committees:** Economic Development and Commerce; Education; Elections and Ethics; Energy and Housing.**Biography:** Education: University of Minnesota (B.A., anthropology); married, 2 children.**Elected:** 1982.**Representative District 61A****Lee Greenfield****(Democratic-Farmer-Labor)****Home:** 2308 32nd Ave. S., Minneapolis 55406, (612) 724-7549.**Capitol:** 238 State Office Bldg., St. Paul 55155, (612) 296-0173.**Committees:** General Legislation and Veterans Affairs; Appropriations; Health and Welfare.**Biography:** Born 1941, Brooklyn, N.Y.; education: Purdue University (B.S., physics), University of Minnesota (Ph.D. candidate); state board, Americans for Democratic Action; member: DFL Feminist Caucus, Abortion Rights Council; wife: Marcia.**Elected:** 1978, 1980, 1982.**Representative District 61B****Wesley J. "Wes" Skoglund****(Democratic-Farmer-Labor)****Home:** 4915 31st Ave. S., Minneapolis 55417, (612) 721-1515.**Capitol:** 294 State Office Bldg., St. Paul 55155, (612) 296-4330.**Committees:** Environment and Natural Resources; Financial Institutions and Insurance; Taxes.**Biography:** Public affairs, Control Data. Education: Roosevelt High School, University of Minnesota (B.A., 1967); Minnesota National Guard (6 years); loaned executive, Urban Coalition; chair, United Way; Who's Who in the Midwest; wife: Linda, daughter: Anne.**Elected:** 1974, 1976, 1980, 1982.

Senator District 62

Eric Petty

(Democratic-Farmer-Labor)

Home: 4858 Lyndale Ave. S., Minneapolis 55409, (612) 823-9106.**Capitol:** 323 State Capitol, St. Paul 55155, (612) 296-0760.**Committees:** Economic Development and Commerce; Health and Human Services; Judiciary; Taxes and Tax Laws.**Biography:** Manager of marketing administration, Donaldson Industrial Group. Education: Occidental College (B.A. with honors, 1975), Wharton School of Business, University of Pennsylvania (M.B.A., 1977); member: Council on the Economic Status of Women; wife: Pamela Berendt.**Elected:** 1980, 1982.

Representative District 62A

Ken Nelson


(Democratic-Farmer-Labor)

Home: 4201 Garfield Ave. S., Minneapolis 55409, (612) 825-6667.**Capitol:** 163 State Office Bldg., St. Paul 55155, (612) 296-4244.**Committees:** Education; Energy; Environment and Natural Resources.**Biography:** Born May 22, 1936, Grant County; education: Augsburg College (B.A., 1961); Northwestern Lutheran Theological Seminary (B.D., 1967); postgraduate work (American studies), Hubert H. Humphrey Institute of Public Affairs, University in Tirupati, India; U.S. Army (1954-56); wife: Susan, children.**Elected:** 1972, 1974, 1976, 1978, 1980, 1982.

Representative District 62B

John E. Brandl

(Democratic-Farmer-Labor)

Home: 310 W. Elmwood Pl., Minneapolis 55419, (612) 823-0456.**Capitol:** 285 State Office Bldg., St. Paul 55155, (612) 296-4837.**Assistant Majority Leader****Committees:** Education; Health and Welfare; Rules and Legislative Administration; Taxes.**Biography:** Professor, public affairs, University of Minnesota. Education: St. John's (B.A.), Harvard (M.A., Ph.D., economics); deputy assistant secretary, U.S. Dept. of Health, Education and Welfare.**Elected:** 1976, 1980, 1982.

**Senator District 63****Neil Dieterich****(Democratic-Farmer-Labor)****Home:** 2171 Knapp St., St. Paul 55108, (612) 644-6815.**Capitol:** 235 State Capitol, St. Paul 55155, (612) 296-8867.**Committees:** Chair, Public Utilities and State Regulated Industries; Education; Rules and Administration; Taxes and Tax Laws.**Biography:** Attorney. Born March 28, 1943, Lincoln, Nebr.; education: Wharton School of Finance at the University of Pennsylvania, University of Minnesota (B.S., J.D.); active in DFL, MECCA, and legal advice clinics; Minnesota House of Representatives (1973-76); wife: Janet, sons: Nathan, Nicholas.**Elected:** 1976, 1980, 1982.**Representative District 63A****John T. Rose****(Independent-Republican)****Home:** 2500 Fernwood, Roseville 55113, (612) 484-7438.**Capitol:** 386 State Office Bldg., St. Paul 55155, (612) 296-4342.**Committees:** Appropriations; Environment and Natural Resources; Regulated Industries.**Biography:** Educator, Roseville schools (22 years). Born April 22, 1934, Mankato. Mankato State University (B.S., M.S.); U.S. Marines (3 years); past president: Roseville Youth Hockey Assn., North Suburban Soccer Assn.; wife: Marilyn, children: Kathy, Julie, Dan, Keith.**Elected:** 1976, 1978, 1980, 1982.**Representative District 63B****Ann Wynia****(Democratic-Farmer-Labor)****Home:** 1550 Branston, St. Paul 55108, (612) 644-5283.**Capitol:** 249 State Office Bldg., St. Paul 55155, (612) 296-3824.**Assistant Majority Leader****Committees:** Chair, Health, Welfare, Corrections Division, Appropriations; Financial Institutions and Insurance; Rules and Legislative Administration.**Biography:** Instructor in political science, North Hennepin Community College. Born July 29, 1943, Ft. Worth, Texas; education: University of Texas Arlington (B.A., government), University of Wisconsin (M.A., political science); married Gary Wynia.**Elected:** 1976, 1978, 1980, 1982.

Senator District 64

Ronald Sieloff

(Independent-Republican)

Home: 1934 Rome Ave., St. Paul 55116, (612) 690-4986.


Capitol: 122A State Office Bldg., St. Paul 55155, (612) 296-4310.

Assistant Minority Leader

Committees: Judiciary; Public Utilities and Regulated Industries; Rules and Administration; Taxes and Tax Laws.

Biography: Attorney. Born May 30, 1944. William Mitchell College of Law (B.S.L., 1968; J.D. cum laude, 1970); Minnesota House of Representatives (1975-76); special legislative concerns: taxes, judiciary, education; wife: Mary, two children.

Elected: 1976, 1980, 1982.



Representative District 64A

Kathleen Vellenga

(Democratic-Farmer-Labor)

Home: 2224 Goodrich, St. Paul 55105, (612) 698-0094.

Capitol: 288 State Office Bldg., St. Paul 55155, (612) 296-8799.

Committees: Agriculture; Appropriations; Energy.

Biography: Teacher: Horace Mann (1959), Children's House (1974-79); education: Macalester College (1959); husband: James, three children.

Elected: 1980, 1982.



Representative District 64B

Richard J. Cohen

(Democratic-Farmer-Labor)

Home: 591 S. Cretin Ave., St. Paul 55116, (612) 699-4476.



Capitol: 291 State Office Bldg., St. Paul 55155, (612) 296-5931.

Committees: Appropriations; Judiciary; Local and Urban Affairs.

Biography: Attorney. Education: Highland Park High School, Northwestern University (B.A.), William Mitchell College of Law (J.D.); active in Jewish Family Service, United Jewish Fund and Council, Boy Scouts of America; member: Minnesota Trial Lawyers Association' chair, Ramsey County delegation.

Elected: 1976, 1982.



**Senator District 65****Donald M. Moe****(Democratic-Farmer-Labor)****Home:** 11 Summit Ct., St. Paul 55102, (612) 228-1128.**Capitol:** 309 State Capitol, St. Paul 55155, (612) 296-4264.**Committees:** Chair, Governmental Operations; Health and Human Services; Rules and Administration; Taxes and Tax Laws.**Biography:** Born December 24, 1942, Crookston; education: Crookston Central High, University of Minnesota (B.S.); U.S. Army, (1964-66); Minnesota House of Representatives: 1970, 1972, 1974, 1976, 1978.**Elected:** 1980, 1982.**Representative District 65A****Fred C. Norton****(Democratic-Farmer-Labor)****Home:** 294 Laurel Ave., St. Paul 55102, (612) 291-1722.**Capitol:** 222 State Office Bldg., St. Paul 55155, (612) 296-5158.**Committees:** Chair, Governmental Operations; Financial Institutions and Insurance; Judiciary.**Biography:** Born 1928. Education: Wesleyan University (B.A.), University of Minnesota (LL.B.); assistant attorney general (10 years); board member: United Hospitals, Minnesota Museum of Art, Legal Assistance of Southern Minnesota, Speaker of House (1980); married, three children.**Elected:** 1966, 1968, 1970, 1972, 1974, 1976, 1978, 1980, 1982.**Representative District 65B****Frank J. Rodriguez, Sr.****(Democratic-Farmer-Labor)****Home:** 239 E. Robie St., St. Paul 55107, (612) 227-6467.**Capitol:** 162 State Office Bldg., St. Paul 55155, (612) 296-6465.**Committees:** Governmental Operations; Labor and Management; Transportation.**Biography:** Member: St. Paul Area Trade and Labor Assembly, West Side Citizen's Organization, Knights of Columbus Council; board: Neighborhood House, Girl Scouts, Torre de San Miguel; vice-chair, Westside Community Health Center; wife: Ramona, six children.**Elected:** June 19, 1979, 1980, 1982.

Senator District 66

Gene Waldorf

(Democratic-Farmer-Labor)

Home: 1176 Orange Ave. E., St. Paul 55106, (612) 771-0919.**Capitol:** 24H State Capitol, St. Paul 55155, (612) 296-3809.**Committees:** Finance; Health and Human Services; Public Utilities and State Regulated Industries.**Biography:** Design engineering specialist, 3M Co. Born February 25, 1936; education: St. Cloud Cathedral High School, University of Minnesota; U.S. Army; member: Phalen Area Community Council, Cursillo Movement; married: Bernadine Riemer, children: Jeanne, Paul, Bridget, Renee, John, David.**Elected:** 1980, 1982.

Representative District 66A

C. Thomas Osthoff

(Democratic-Farmer-Labor)

Home: 766 W. Maryland Ave., St. Paul 55117, (612) 489-9596.**Capitol:** 335 State Office Bldg., St. Paul 55155, (612) 296-4224.**Committees:** Chair, Tax Laws Division, Taxes; Financial Institutions and Insurance; General Legislation and Veterans Affairs.**Biography:** Manager, Land Records Division, Ramsey County Dept. of Property Taxation. University of Minnesota; U.S. Army Airborne; chair, Elections Subcommittee; member: North End Business Club Inc., Muskies Inc., MAF-LAS, North End Legion #474, Clear Air-Clear Water, North End Improvement Club, MCCL.**Elected:** 1974, 1976, 1978, 1980, 1982.

Representative District 66B

Richard M. O'Connor

(Democratic-Farmer-Labor)

Home: 657 Case, St. Paul 55106, (612) 776-3285.**Capitol:** 217 State Office Bldg., St. Paul 55155, (612) 296-7807.**Committees:** Labor and Management Relations; Regulated Industries; Taxes.**Biography:** University of Notre Dame (government and international relations, economics, 1975); former project assistant, St. Paul Planning and Economic Development Dept.; member: Payne/Arcade Business Assn., N.A.A.C.P.**Elected:** 1980, 1982.



Senator District 67

Marilyn M. Lantry

(Democratic-Farmer-Labor)

Home: 2169 Beech St., St. Paul 55119, (612) 735-0139.

Capitol: 24E State Capitol, St. Paul 55155, (612) 296-8017.

Majority Whip

Committees: Finance; Governmental Operations; Health and Human Services; Transportation.

Biography: Full time legislator. Born October 28, 1932; married Jerome Lantry; two daughters.

Elected: 1980, 1982.



Representative District 67A

Randy C. Kelly

(Democratic-Farmer-Labor)

Home: 1901 E. Hyacinth, St. Paul 55119, (612) 772-1114.

Capitol: 343 State Office Bldg., St. Paul 55155, (612) 296-4277.

Committees: Chair, Economic Development Division, Taxes; Environment and Natural Resources; Judiciary.

Biography: Born August 2, 1950; education: Harding High School, University of Minnesota; past chair, Ramsey County Delegation; member: Phalen Area Community Council, White Bear Business Assn., Greater Eastside Community Council; married Kathy Parrish, children: Ryan, Reed.

Elected: 1974, 1976, 1978, 1980, 1982.



Representative District 67B

John Tomlinson

(Democratic-Farmer-Labor)

Home: 799 S. Winthrop, St. Paul 55119, (612) 738-0549.

Capitol: 340 State Office Bldg., St. Paul 55155, (612) 296-4259.

Committees: Chair, Taxes; Education; Energy.

Biography: Technology studies specialist, 3M Co. Born December 3, 1929, Oak Park, IL.; University of Minnesota (B.Ch.E., 1955); chair, Ramsey County DFL (1969-72); married Claire Rumpel, children: Nancy, Diane, David.

Elected: 1972, 1974, 1976, 1978, 1980, 1982.

ENACTMENT OF LEGISLATION

A bill for an act is an idea for a new law or an idea to change or abolish an existing law. Ideas follow ten steps on their way to becoming Minnesota laws:

- 1. The idea:** Anyone can propose an idea for a bill — an individual, a consumer group, corporation, professional association, a governmental unit, the governor — but most frequently ideas come from members of the legislature.
- 2. The chief author:** Each bill must have a legislator to introduce it in the legislature as chief author. The chief author's name appears on the bill with the bill's file number as identification while it moves through the legislative process.
- 3. Other authors:** The chief author of a bill, under legislative rules, may select other authors, but no more than a total of five in the house and five in the senate. These authors' names also appear on the bill.
- 4. The revisor of statutes:** The revisor puts the idea into the proper legal form as a bill for introduction into the house of representatives or the senate, usually both. The revisor also updates *Minnesota Statutes* after the legislative session to include all new laws.
- 5. Introduction:** When introduced in the house a bill receives a house file number (H.F. 2312, for example); in the senate, a senate file number (S.F. 503, for example). These numbers indicate the bill's chronological order of introduction in each body.
- 6. Committee consideration:** Next the bill has its first reading (the Minnesota constitution requires three readings for all bills — on three separate days), and the presiding officer of the house or senate refers it to an appropriate standing committee.

All committee meetings are open to the public. A committee may:

- recommend passage of a bill in its original form.
- recommend passage after amendment by the committee.
- make no recommendation, in which case a bill may die when the session ends.
- refer a bill to another committee (one requiring funds to the appropriation or finance committee, for example).

After acting on a bill, the committee sends a report to the house or senate, stating its actions and recommendations.



Mark M. Nelson photo

Senators confer during a session of the legislature.

7. General orders: After adoption of the committee report in the house and senate, the bill has its second reading and goes onto "general orders of the day". Acting as a committee of the whole legislators discuss bills on general orders, they may debate the issues, adopt amendments, present arguments on the bills, and they may vote to recommend:

- that a bill "do pass".
- that a bill not pass.
- postponement.
- further committee action.

8. The calendar: The calendar is a list of bills the committee of the whole recommends to pass. At this point a bill has its third reading. Amendments to the bill must have the unanimous consent of the entire body and legislators vote on it for the final time.

By committee recommendation, bills of a noncontroversial nature can by-pass general orders and go directly onto a "consent calendar", usually passing without debate.

Every bill requires a majority vote of the full membership of the house and senate to pass. Voice votes may be used in house and senate votes until the bill is being voted on in final passage. That final vote and vote on any amendments are roll call or recorded votes.

9. Conference committee: When the house and the senate both pass the same version of a bill, that bill goes to the governor for his approval or disapproval. If the house and senate do not agree, a conference committee, including members of both houses, meets to reach an agreement. If both bodies then pass the bill in compromise form, it goes to the governor.

10. The governor. When a bill arrives, the governor may:

- sign it and the bill becomes law.
- veto it (return it with a "veto message" stating objections) to the body where it originated.
- pocket veto the bill (after final adjournment of the legislature).
- exercise the right to line veto portions of the appropriations bills.

If the governor does not sign or veto a bill within three days after receiving it, while the legislature is in session, the bill becomes a law.



Representatives participate in legislative debate.

Tom Olmscheid photo

LEGISLATIVE COMMITTEES

STANDING COMMITTEES OF THE SENATE

Agriculture and Natural Resources (18 members)

Merriam, chair (D)	Dahl (D)	Lessard (D)	Stumpf (D)
Davis, vice-chair (D)	DeCramer (D)	Novak (D)	Wegscheid (D)
Berg (R)	Frederickson (R)	Peterson, C. C. (D)	Willet (D)
Bernhagen (R)	Isackson (R)	Peterson, R. W. (D)	
Bertram (D)	Laidig (R)	Storm (R)	

Economic Development and Commerce (15 members)

Solon, chair (D)	Belanger (R)	Kronebusch (R)	Petty (D)
Freeman, vice-chair (D)	Benson (R)	Laidig (R)	Samuelson (D)
Adkins (D)	Dahl (D)	Luther (D)	Wegscheid (D)
Anderson (R)	Kroening (D)	Peterson, D. C. (D)	

Education (21 members)

Pehler, chair (D)	Dieterich (D)	Mehrkins (R)	Peterson, D. L. (R)
Stumpf, vice-chair (D)	Hughes (D)	Merriam (D)	Peterson, R. W. (D)
Anderson (R)	Kamrath (R)	Nelson (D)	Ramstad (R)
Dahl (D)	Knutson (R)	Olson (R)	Reichgott (D)
Davis (D)	Langseth (D)	Peterson, D. C. (D)	Taylor (R)
Dicklich (D)			

Education Aids Subcommittee: Nelson, chair; Dieterich, Hughes, Knutson, Langseth, Mehrkins, Merriam, Pehler, Peterson, D. L., Peterson, D.C., Peterson, R. W., Taylor.

Elections and Ethics (11 members)

Hughes, chair (D);	Johnson, D. E. (R)	Peterson, D. C. (D)	Storm (R)
Luther, vice-chair (D)	Johnson, D. J. (D)	Peterson, D. L. (R)	Willet (D)
Frederickson (R)	Moe, R. D. (D)	Samuelson (D)	

Employment (14 members)

Chmielewski, chair (D)	Dicklich (D)	Nelson (D)	Ramstad (R)
Diessner, vice-chair (D)	Frank (D)	Pehler (D)	Taylor (R)
Belanger (R)	Frederick (R)	Peterson, C. C. (D)	Vega (D)
Brataas (R)	Kroening (D)		

Energy and Housing (13 members)

Vega, chair (D)	Frank (D)	Kroening (D)	Peterson, D. L. (R)
Peterson, D. C., vice-chair (D)	Freeman (D)	McQuaid (R)	Pogemiller (D)
Adkins (D)	Kamrath (R)	Olson (R)	Reichgott (D)
Anderson (R)			

Finance (25 members)

Willet, chair (D)	Knutson (R)	Luther (D)	Samuelson (D)
Dicklich, vice-chair (D)	Kroening (D)	Mehrkins (R)	Schmitz (D)
Brataas (R)	Kronebusch (R)	Nelson (D)	Solon (D)
Dahl (D)	Langseth (D)	Purfeerst (D)	Spear (D)
Frederickson (R)	Lantry (D)	Ramstad (R)	Taylor (R)
Hughes (D)	Lessard (D)	Renneke (R)	Waldorf (D)
Johnson, D. E. (R)			

Governmental Operations (13 members)

Moe, D. M., chair (D)	Frederickson (R)	Lantry (D)	Pogemiller (D)
Wegscheid, vice-chair (D)	Jude (D)	McQuaid (R)	Renneke (R)
Benson (R)	Knaak (R)	Peterson, C. C. (D)	Spear (D)
Berglin (D)			

Health and Human Services (14 members)

Berglin, chair (D)	Chmielewski (D)	Knutson (R)	Solon (D)
Petty, vice-chair (D)	Dicklich (D)	Lantry (D)	Ulland (R)
Benson (R)	Diessner (D)	Moe, D. M. (D)	Waldorf (D)
Brataas (R)	Johnson, D. E. (R)		

CHAPTER 2 LEGISLATIVE BRANCH

Judiciary (14 members)

Spear, chair (D)	Jude (D)	Merriam (D)	Pogemiller (D)
Reichgott, vice-chair (D)	Kamrath (R)	Peterson, R. W. (D)	Ramstad (R)
Freeman (D)	Knaak (R)	Petty (D)	Sieloff (R)
Johnson, D. E. (R)	Luther (D)		

Local and Urban Government (13 members)

Schmitz, chair (D)	Freeman (D)	McQuaid (R)	Renneke (R)
Adkins, vice-chair (D)	Isackson (R)	Olson (R)	Stumpf (D)
Bertram (D)	Kamrath (R)	Reichgott (D)	Wegscheid (D)
Davis (D)			

Public Utilities and State Regulated Industries (14 members)

Dieterich, chair (D)	Isackson (R)	Peterson, D. L. (R)	Storm (R)
Jude, vice-chair (D)	Johnson, D. J. (D)	Purfeerst (D)	Waldorf (D)
DeCramer (D)	Knaak (R)	Sieloff (R)	
Frank (D)	Novak (D)	Spear (D)	

Rules and Administration (27 members)

Moe, R. D., chair (D)	Frederick (R)	Nelson (D)	Solon (D)
Luther, vice-chair (D)	Hughes (D)	Pehler (D)	Spear (D)
Belanger (R)	Johnson, D. J. (D)	Peterson, C. C. (D)	Taylor (R)
Berglin (D)	Knutson (R)	Purfeerst (D)	Ulland (R)
Bernhagen (R)	Lessard (D)	Renneke (R)	Vega (D)
Chmielewski (D)	Merriam (D)	Schmitz (D)	Willett (D)
Dieterich (R)	Moe, D. M. (D)	Sieloff (R)	

Taxes and Tax Law (25 members)

Johnson, D. J., chair (D)	Bertram (D)	Jude (D)	Peterson, R. W. (D)
Novak, vice-chair (D)	Chmielewski (D)	Laidig (R)	Petty (D)
Belanger (R)	Davis (D)	Merriam (D)	Pogemiller (D)
Benson (R)	Dieterich (D)	Moe, D. M. (D)	Sieloff (R)
Berg (R)	Frank (D)	Pehler (D)	Ulland (R)
Berglin (D)	Frederick (R)	Peterson, C. C. (D)	Vega (D)
Bernhagen (R)			

Property Taxes and Local Government Aids Subcommittee: Peterson, C. C., chair; Belanger, Berg, Berglin, Bernhagen, Davis, Dieterich, Frank, Frederick, Johnson, D. J., Laidig, Merriam, Novak, Pehler, Peterson, R. W., Petty.

Transportation (17 members)

Purfeerst, chair (D)	Bernhagen (R)	Laidig (R)	Novak (D)
DeCramer, vice-chair (D)	Diessner (D)	Langseth (D)	Schmitz (D)
Adkins (D)	Frederick (R)	Lantry (D)	Stumpf (D)
Anderson (R)	Kronebusch (R)	Mehrkens (R)	Vega (D)
Berg (R)			

Veterans and General Legislation (12 members)

Lessard, chair (D)	Brataas (R)	Diessner (D)	Samuelson (D)
Bertram, vice-chair (D)	Chmielewski (D)	Isackson (R)	Schmitz (D)
Berg (R)	DeCramer (D)	Kronebusch (R)	Storm (R)

STANDING COMMITTEES OF THE HOUSE

Agriculture (22 members)

Wenzel, chair (D)	Erickson (R)	Mann (D)	Tunheim (D)
Shea, vice-chair (D)	Evans (R)	Marsh (R)	Uphus (R)
Anderson, Buzz (D)	Findlay (R)	McDonald (R)	Valan (R)
Brinkman (D)	Graba (D)	Peterson (D)	Vellenga (D)
Dimler (R)	Kalis (D)	Sparby (D)	Waltman (R)
Eken (D)	Krueger (D)		

Appropriations (37 members)

Rice, chair (D)	Ellingson (D)	Munger (D)	Stadum (R)
Battaglia, vice chair (D)	Erickson (R)	Murphy (D)	Staten (D)
Anderson, Bob (R)	Forsythe (R)	Piepho (R)	Swanson (D)
Beard (D)	Frerichs (R)	Reif (R)	Valan (R)
Berkelman (D)	Greenfield (D)	Rose (R)	Vellenga (D)
Bishop (R)	Haukoos (R)	St. Onge (D)	Voss (D)
Carlson, D. (R)	Kahn (D)	Sarna (D)	Welch (D)
Carlson, L. (D)	Kalis (D)	Schoenfeld (D)	Welker (R)
Cohen (D)	Metzen (D)	Seaberg (R)	Wynia (D)
Den Ouden (R)			

Division of Appropriations

Agriculture, Transportation, Semi-State Division: Kalis, chair; Vellenga, vice-chair; Beard, Metzen, Rice, Sarna, Seaberg, Stadum, Valan.

Education Division: Carlson, L., chair; Welch, vice-chair; Erickson, Frerichs, Haukoos, Munger, Rice, Rose, Schoenfeld, Swanson.

Health, Welfare and Corrections Division: Wynia, chair; Murphy, vice-chair; Anderson, Bob, Den Ouden, Forsythe, Greenfield, Reif, Rice, St. Onge, Staten.

State Departments Division: Kahn, chair; Ellingson, vice-chair; Battaglia, Berkelman, Bishop, Carlson, D., Cohen, Piepho, Rice, Voss, Welker.

Commerce and Economic Development (22 members)

Sarna, chair (D)	Heap (R)	Metzen (D)	Segal (D)
Ogren, vice-chair (D)	Himle (R)	Murphy (D)	Solberg (D)
Anderson, Bob (R)	Jacobs (D)	Neuenschwander (D)	Staten (D)
Bennett (R)	Johnson (R)	Peterson (D)	Zaffke (R)
Forsythe (R)	Larsen (D)	Piepho (R)	
Gustafson (D)	Marsh (R)	Riveness (D)	

Education (29 members)

McEachern, chair (D)	Graba (D)	Levi (R)	Segal (D)
Rodriguez, C., vice-chair (D)	Gruenes (R)	Nelson, D. (D)	Shea (D)
Anderson, Buzz (D)	Heap (R)	Nelson, K. (D)	Sherman (R)
Bergstrom (D)	Hoberg (R)	Olsen (R)	Solberg (D)
Brandl (D)	Hoffman (D)	Price (D)	Thiede (R)
Burger (R)	Jennings (R)	Quist (R)	Tomlinson (D)
Elioff (D)	Kostohryz (D)	Schafer (R)	Tunheim (D)
Fjoslien (R)			

Education Finance Division: Nelson, K., chair; Anderson, Buzz, vice-chair; Brandl, Jennings, Kostohryz, Levi, McEachern, Olsen, Schafer, Tomlinson.

Energy (24 members)

Voss, chair (D)	Graba (D)	Price (D)	Staten (D)
Piper, vice-chair (D)	Kahn (D)	Quinn (D)	Thiede (R)
Bishop (R)	Munger (D)	Quist (R)	Uphus (R)
Coleman (D)	Nelson, K. (D)	Riveness (D)	Vellenga (D)
Findlay (R)	Omann (R)	Segal (D)	Waltman (R)
Fjoslien (R)	Otis (D)	Sherman (R)	Welker (R)

Environment and Natural Resources (24 members)

Munger, chair (D)	Carlson, D. (R)	Ludeman (R)	Shaver (R)
Long, vice-chair (D)	Den Ouden (R)	Nelson, D. (D)	Simoneau (D)
Battaglia (D)	Fjoslien (R)	Nelson, K. (D)	Skoglund (D)
Beard (D)	Kahn (D)	Otis (D)	Thiede (R)
Begich (D)	Kelly (D)	Rose (R)	Vanasek (D)
Burger (R)	Knuth (D)	Schafer (R)	Waltman (R)

Financial Institutions and Insurance (24 members)

Brinkman, chair (D)	Haukoos (R)	Osthoff (D)	Swanson (D)
Skoglund, vice-chair (D)	Heinitz (R)	Quinn (D)	Valan (R)
Berkleman (D)	Knickerbocker (R)	Rodosovich (D)	Voss (D)
Burger (R)	Kvam (R)	Shaver (R)	Welle (D)
Ellingson (D)	Metzen (D)	Sherman (R)	Wenzel (D)
Halberg (R)	Norton (D)	Stadum (R)	Wynia (D)

CHAPTER 2 LEGISLATIVE BRANCH

General Legislation and Veterans Affairs (22 members)

Kostohryz, chair (D)	Hokr (R)	Omamn (R)	Quinn (D)
Greenfield, vice-chair (D)	Jensen (D)	Osthoﬀ (D)	Redalen (R)
Battaglia (D)	Knuth (D)	Piepho (R)	Riveness (D)
Blatz (R)	Metzen (D)	Piper (D)	Sviggum (R)
Burger (R)	Minne (D)	Price (D)	Welle (D)
Gutknecht (R)	Olsen (R)		

Gaming Division: Metzen, chair; Price, vice-chair; Blatz, Greenfield, Gutknecht, Jensen, Kostohryz, Piper, Redalen, Sviggum.

Governmental Operations (27 members)

Norton, chair (D)	Heinitz (R)	McDonald (R)	Sparby (D)
Clark, K., vice-chair (D)	Hokr (R)	Neuenschwander (D)	Sviggum (R)
Bennett (R)	Knickerbocker (R)	Quinn (D)	Welle (D)
Clawson (D)	Knuth (D)	Riveness (D)	Wenzel (D)
Coleman (D)	Krueger (D)	Rodosovich (D)	Wigley (R)
Findlay (R)	Larsen (D)	Rodriguez, F. (D)	Zaffke (R)
Gutknecht (R)	Ludeman (R)	Simoneau (D)	

Health and Welfare (24 members)

Swanson, chair (D)	Clark, J. (D)	Hokr (R)	Reif (R)
Elioff, vice-chair (D)	Clark, K. (D)	Kvam (R)	Rodosovich (D)
Berkelman (D)	Clawson (D)	McEachern (D)	St. Onge (D)
Blatz (R)	Greenfield (D)	Olsen (R)	Scheid (D)
Brandl (D)	Gruenes (R)	Onnen (R)	Sviggum (R)
Carlson, L. (D)	Heinitz (R)	Quist (R)	Welch (D)

Judiciary (17 members)

Vanasek, chair (D)	Coleman (D)	Halberg (R)	Norton (D)
Gustafson, vice-chair (D)	Dempsey (R)	Kelly (D)	Schafer (R)
Bishop (R)	Ellingson (D)	Long (D)	Seaberg (R)
Clark, J. (D)	Forsythe (R)	McKasy (R)	Staten (D)
Cohen (D)			

Criminal Justice Division: Clark, J., chair; Staten, vice-chair; Bishop, Coleman, Kelly, McKasy, Seaberg, Vanasek.

Labor-Management Relations (19 members)

Begich, chair (D)	Heap (R)	Reif (R)	Simoneau (D)
Rodriguez, F., vice-chair (D)	Himle (R)	Rice (D)	Solberg (D)
Beard (D)	Ludeman (R)	St. Onge (D)	Stadum (R)
Carlson, L. (D)	Murphy (D)	Seaberg (R)	Zaffke (R)
Elioff (D)	O'Connor (D)	Shaver (R)	

Workers' Compensation Division: Simoneau, chair; St. Onge, vice-chair; Begich, O'Connor, Reif, Rice, Seaberg, Stadum.

Local and Urban Affairs (20 members)

Anderson, G., chair (D)	Cohen (D)	Knickerbocker (R)	Rodriguez, C. (D)
Schoenfeld, vice-chair (D)	Frerichs (R)	Levi (R)	Scheid (D)
Anderson, Bob (R)	Gruenes (R)	Long (D)	Schreiber (R)
Anderson, Buzz (D)	Haukoos (R)	McEachern (D)	Shea (D)
Bergstrom (D)	Hoberg (R)	Nelson, D. (D)	Sparby (D)
Clark, J. (D)	Hoffman (D)	Onnen (R)	Valento (R)
Clark, K. (D)	Johnson (R)	Pauly (R)	Welch (D)
Clawson (D)			

State-Local Fiscal Affairs Division: Clawson, chair; Sparby, vice-chair; Anderson, Bob, Anderson, G., Johnson, Knickerbocker, Long, McEachern, Schreiber, Shea.

Regulated Industries (22 members)

Jacobs, chair (D)	Gutknecht (R)	Minne (D)	Redalen (R)
O'Connor, vice-chair (D)	Hoberg (R)	Ogren (D)	Rose (R)
Bergstrom (D)	Jensen (D)	Otis (D)	St. Onge (D)
Bennett (R)	Krueger (D)	Peterson (D)	Sarna (D)
Dimler (R)	Larsen (D)	Piper (D)	Wigley (R)
Evans (R)	McDonald (R)		

Rules and Legislative Administration (12 members)

Eken, chair (D)	Carlson, D. (R)	Mann (D)	Sieben (D)
Brandl, vice-chair (D)	Heinitz (R)	Minne (D)	Vanasek (D)
Anderson, Bob (R)	Jennings (R)	Munger (D)	Wynia (D)

Taxes (31 members)

Tomlinson, chair (D)	Eken (D)	Marsh (R)	Redalen (R)
Minne, vice-chair (D)	Evans (R)	McKasy (R)	Scheid (D)
Anderson, G. (D)	Gustafson (D)	O'Connor (D)	Schreiber (R)
Begich (D)	Halberg (R)	Ogren (D)	Sieben (D)
Blatz (R)	Himle (R)	Onnen (R)	Skoglund (D)
Brandl (D)	Jacobs (D)	Osthoff (D)	Valento (R)
Brinkman (D)	Kelly (D)	Otis (D)	Vanasek (D)
Dempsey (R)	Kvam (R)	Pauly (R)	

Economic Development Division: Kelly, chair; Otis, vice-chair; Blatz, Brandl, Eken, Evans, Halberg, Himle, Jacobs, Kvam, Marsh, McKasy, Minne, Ogren, Skoglund, Tomlinson.

Tax Laws Division: Osthoff, chair; Scheid, vice-chair; Anderson, G., Begich, Brinkman, Dempsey, Gustafson, O'Connor, Onnen, Pauly, Redalen, Schreiber, Sieben, Tomlinson, Valento, Vanasek.

Transportation (24 members)


Mann, chair (D)	Dimler (R)	Kalis (D)	Rodriguez, F. (D)
Jensen, vice-chair (D)	Erickson (R)	Kostohryz (D)	Schoenfeld (D)
Anderson, G. (D)	Frerichs (R)	McKasy (R)	Schreiber (R)
Coleman (D)	Graba (D)	Neuenschwander (D)	Shea (D)
Dempsey (R)	Hoffman (D)	Pauly (R)	Tunheim (D)
Den Ouden (R)	Johnson (R)	Rodriguez, C. (D)	Wigley (R)



Tom Olmscheid photo

House tax committee members meet to discuss tax bills.

OFFICERS OF THE SENATE AND LEADERSHIP STAFF



Patrick E. Flahaven



Janine Mattson



Patrice M. Dworak

Secretary of the Senate: Patrick E. Flahaven, St. Paul. Born November 21, 1943, Willmar; Sauk Centre High School, College of St. Thomas (B.A., political science); married Maureen McKenna, son: Sean Patrick; former congressional assistant; past president, American Society of Legislative Clerks and Secretaries, past staff vice-president, National Conference of State Legislatures; treasurer and board, NCSL Foundation; minority assistant secretary (1971). Elected: 1973–84 sessions.

First Assistant Secretary: Janine Mattson, Roseville. Born Ulen; Ulen High School, Concordia College Moorhead (B.A., business education); widow of Roger A. Mattson, three children; employee, house of representatives (1957–61); secretary to senate minority leader (1969–71); second assistant secretary (1973–80). Elected: 1981–84 sessions.

Second Assistant Secretary: Patrice M. Dworak, St. Paul. Born 1952; St. Agnes High School, attending Metropolitan State University; senate employee since 1973; third assistant secretary (1977–80). Elected: 1981–84 sessions.

Sergeant at Arms: Marvin F. Raiola, St. Paul. Born September 13, 1917; Johnson High School; University of Minnesota; former businessman; married, two children; senate employee since 1977. Elected: 1981–84 sessions.

Assistant Sergeant at Arms: Ralph C. Graham, St. Paul. Born July 6, 1925; John Marshall High School, two years of business college, radiologic technology school graduate; employee, Minneapolis Veterans Hospital (1946–80); married, two children; senate employee since 1965. Elected: 1981–84 sessions.

Chaplain: Sister Michelle McGurran, member of Mount St. Benedict Priory, Crookston. College of St. Theresa, University of North Dakota (M.A.), graduate work in Germany; social studies and German teacher, East Grand Forks Sacred Heart High School. Elected: 1981–84 sessions.

Engrossing Secretary: Kay Ganje, St. Paul. Born Bismarck, North Dakota; married Clarence F. Ganje, four children; employee, revisor of statutes (1969–71); senate chief committee clerk (1973–74). Elected: 1975–84 sessions.



Marvin F. Raiola



Ralph C. Graham



Sister Michelle McGurran




Kay Ganje



Catherine E. Morrison



Colleen J. Barry



Scott Magnuson

Engrossing and Appointments Clerk: Catherine E. Morrison, Roseville. University of Minnesota (B.A., political science); employee, senate index (1973–76). Elected: 1977–84 sessions.

Third Assistant Secretary: Colleen J. Barry, Minneapolis. Born March 26, 1956; high school graduate, two years of business college; senate employee since 1975.

Fourth Assistant Secretary: Scott Magnuson, St. Paul. Born July 5, 1955, St. Paul; Murray High School, Hamline University, University of Minnesota (B.A., political science, 1978); senate employee since 1978.


Executive Secretary: Sandra L. Burrill, St. Paul. Married John A. Burrill, children: Renee, Dick, Michael, Sue; senate employee since 1973.

Executive Assistant to the Majority Leader: Joseph P. Graba, Forest Lake. Born March 3, 1938, Wadena County; Sebeka public schools, Bemidji State University (B.S. and graduate work), Northern Colorado University (graduate work); married Sylvia Eide, three children; Minnesota House of Representatives (1971–76); deputy commissioner of education (1976–78); district office director, Rep. Martin Sabo (1979–81).


Minority Caucus Chief of Staff: Robert D. Anderson, Scandia. Born February 6, 1949, Alexandria; University High School, University of Minnesota (B.A., international relations; M.A., mass communication); married Linda Watson; former newspaper reporter; staff: house of representatives, Gov. Albert Quie, University of Minnesota.



Sandra L. Burrill



Joseph P. Graba



Robert D. Anderson

OFFICERS AND EXECUTIVE EMPLOYEES OF THE HOUSE OF REPRESENTATIVES

Chief Clerk: Edward A. Burdick, St. Paul. Employed by the house of representatives (1941–49, 1953–66). Elected: 1967–83 sessions.

First Assistant Chief Clerk: Daniel L. Kane, Minneapolis. Employed by the house of representatives since 1973. Elected: 1982–83 sessions.

Second Assistant Chief Clerk: Albin A. Mathiowetz, St. Paul. Employed by the house of representatives since 1970; journal clerk (1973–79). Elected: 1981–83 sessions.

Journal Editor: Patrick D. Murphy, St. Paul. Employed by the house of representatives since 1978. Appointed: 1981–83 sessions.




Edward A. Burdick



Daniel L. Kane



Albin A. Mathiowetz



Patrick D. Murphy

Desk Clerk: Hazel C. Johnson, Excelsior. Employed by the house of representatives (1943–45, 1949–83).

Index Clerk: Stephen E. Fischer, Minneapolis. Employed by the house of representatives (1969–73). Elected: 1974–83 sessions.

House Administrator: James L. Pederson, Stillwater. Employed by the house of representatives since 1982.

Chief Sergeant at Arms: Lawrence W. Bothwell, St. Paul. Employed by the house of representatives (1973–76). Elected: 1977–1983 sessions.

Executive Assistant to the Speaker: Maureen Novak, St. Paul. Employed by the house of representatives since 1973.

Secretary to the Speaker: Cheryl L. Howe, St. Paul. Employed by the house of representatives since 1973.

Executive Director of the Majority Caucus: AnnDrea M. Benson, St. Paul. Employed by the house of representatives since 1976.

Assistant to the Majority Leader: David G. Velde, St. Paul. Employed by the house of representatives since 1983.

Secretary to the Majority Leader: Joan M. Sweeney, White Bear Lake. Employed by the house of representatives since 1973.

Executive Director of the Minority Caucus: Paul T. Hess, St. Paul. Employed by the house of representatives since 1976.

Administrative Assistant to the Minority Leader: Annette M. Burmeister, Bemidji. Employed by the house of representatives since 1983.


Secretary to the Minority Leader: Janet C. Romanowski, St. Paul. Employed by the house of representatives since 1961.

1983 Acting Research Director: Thomas M. Todd, St. Paul. Employed by the house of representatives since 1974.


Legislative Public Information Officer: Jean Steiner, St. Paul. Employed by the house of representatives since 1973.



Hazel C. Johnson



Stephen E. Fischer



James L. Pederson



Lawrence W. Bothwell

LEGISLATIVE COMMISSIONS

COUNCIL ON THE ECONOMIC STATUS OF WOMEN

400 SW State Office Bldg., St. Paul 55155, (612) 296-8590, (800) 652-9747.

Law provides: for the council to study and report on the economic status of women in Minnesota and make recommendations to the governor and legislature (Minnesota Statutes, 3.9222).

Executive Director: Cheryl Hoiuum

Sen. Linda Berglin
Sen. Patricia Kronebusch
Sen. Marilyn Lantry
Sen. Eric Petty
Sen. Ember Reichgott

Rep. Karen Clark
Rep. Sharon Coleman
Rep. Connie Levi
Rep. Carolyn Rodriguez
Rep. Linda Scheid

LEGISLATIVE ADVISORY COMMISSION

309 State Administration Bldg., St. Paul 55155, (612) 296-4207.

Law provides: that the commission has the authority to review and grant requests by state departments and agencies for additional personnel or funding from contingent appropriations. The commission has four members: the chairs of the senate committees on taxes and tax laws and finance and the chairs of the house committees on appropriations and taxes and tax laws. The governor presides and the commissioner of finance acts as secretary (Minnesota Statutes, Section 3.30).

Presiding Officer: Governor Rudy Perpich

Executive Secretary: Gordon M. Donhowe

Sen. Douglas J. Johnson
Sen. Gerald L. Willet

Rep. James I. Rice
Rep. John D. Tomlinson

LEGISLATIVE AUDIT COMMISSION / OFFICE OF THE LEGISLATIVE AUDITOR

1st Floor Veterans Service Bldg., St. Paul 55155, (612) 296-4708.

Law provides: for the commission to conduct continuous review, through reports from the legislative auditor, of the effect of grant-in-aid programs, the spending of public funds and financing at all levels of government. The commission is composed of the senate majority leader, the president of the senate, the chairs of the senate committees on taxes, government operations and finance, the speaker of the house, the chairs of the house committees on rules, taxes, government operations, and appropriations (or their respective designees) and three members of the minority of each house appointed by the minority leaders (Minnesota Statutes, Section 3.97).

Sen. Roger D. Moe
*Sen. R. W. Peterson
Sen. Jerome M. Hughes
Sen. Douglas J. Johnson
Sen. Gerald L. Willet
Sen. Donald M. Moe
Sen. John Bernhagen
Sen. Mel Frederick
Sen. Dean E. Johnson

Rep. Harry A. Sieben
*Rep. Ann Wynia
Rep. Willis R. Eken
Rep. John D. Tomlinson
Rep. Fred C. Norton
Rep. James I. Rice
Rep. Sidney Pauly
Rep. Tony D. Onnen
Rep. Lon Heintz

*Designee of appointee.

The office of legislative auditor serves as the post audit agency for all state departments and agencies, reviews financial activities and compliance with applicable laws and regulations, and evaluates the results and effectiveness of programs. The office includes a financial audits division and a program evaluation division under the direction of a legislative auditor appointed by the legislative audit commission for a six-year term.

Deputy Auditor/Financial Audits Division: John Asmussen

Deputy Auditor/Program Evaluation Division: James Nobles

LEGISLATIVE COMMISSION ON EMPLOYEE RELATIONS

B-46 State Capitol, St. Paul, 55155, (612) 296-2963.

Law provides: for the commission to monitor collective bargaining between the state and its employees and to review agreements prior to their submission to the legislature for approval. The commission consists of the senate majority leader, the chairs of the senate committees on finance, governmental operations and taxes, the senate minority leader and a senator appointed by the minority leader; the speaker of the house, the chairs of the house committees on appropriations, governmental operations and taxes, the house minority leader and a representative appointed by the minority leader (Minnesota Statutes, Section 3.855).

Administrative Assistant: Jermaine Foslien

Commission Secretary: Barbara Patterson

Sen. Roger D. Moe
 *Sen. Tom Nelson, chair
 Sen. James Ulland
 Sen. Donald M. Moe
 Sen. Gerald L. Willet
 Sen. Douglas J. Johnson
 *Sen. Florian Chmielewski
 Sen. Dean E. Johnson

Rep. Harry A. Sieben
 *Rep. Wayne Simoneau, vice-chair
 Rep. David M. Jennings
 *Rep. Tony Stadum
 Rep. Fred C. Norton
 Rep. James I. Rice
 Rep. John Tomlinson
 *Rep. Janet Clark
 Rep. Steve Sviggum

*Designee of appointee.

LEGISLATIVE COMMISSION ON ENERGY

G-29 State Capitol, St. Paul 55155, (612) 296-4101.

Law provides: for the commission to make a continuing study of energy supply and use in the state, coordinate resources and programs of energy conservation, efficiency and supply, develop energy plans and review legislative energy policy. The commission consists of five senators from the majority party and three senators from the minority party appointed by the committee on committees and five representatives from the majority party and three representatives of the minority party appointed by the speaker of the house (Minnesota Statutes, Section 3.351).

Staff: David Ripley

Sen. John Bernhagen
 Sen. Greg Dahl
 Sen. Michael O. Freeman
 Sen. Doran Isackson
 Sen. Gen Olson
 Sen. Donna Peterson
 Sen. Conrad M. Vega
 Sen. Darril Wegscheid

Rep. Ken Nelson
 Rep. Todd H. Otis
 Rep. Pat Piper
 Rep. Len Price
 Rep. Tim Sherman
 Rep. Paul Thiede
 Rep. Gordon O. Voss
 Rep. Richard E. Wigley

LEGISLATIVE COMMISSION ON MINNESOTA RESOURCES

B-46 State Capitol, St. Paul 55155, (612) 296-2406.

Law provides: for the commission to monitor natural resources, conservation and development programs, recommend expenditures from the natural resources acceleration account and report its findings to the standing committees. The commission consists of seven senators appointed by the committee on committees and seven representatives appointed by the speaker of the house (Minnesota Statutes, Section 86.07).

Executive Director: Robert E. Hansen

Administrative Assistant: John R. Velin

Program Analyst: David G. Flipp

Assistant to the Director: Linda E. Clauson-Pedersen

Secretary: Barbara Schuler

Sen. Howard A. Knutson
 Sen. William P. Luther
 Sen. Gene Merriam
 Sen. Roger D. Moe
 Sen. Clarence M. Purfeerst
 Sen. Earl W. Renneke
 Sen. Gerald L. Willet

Rep. Tony Bennett
 Rep. Douglas W. Carlson
 Rep. Phyllis Kahn
 Rep. Henry J. Kalis
 Rep. Lona A. Minne
 Rep. Willard M. Munger
 Rep. Fred C. Norton

LEGISLATIVE COMMISSION ON PENSIONS AND RETIREMENT

49 State Office Bldg., St. Paul 55155, (612) 296-2750.

Law provides: for the commission to make a continuing study and investigation of retirement benefit plans applicable to non-federal government employees in this state. The commission consists of five senators appointed by the committee on committees and five representatives appointed by the speaker of the house (Minnesota Statutes, Section 3.85).

Executive Secretary: Karen A. Dudley

Assistant: James E. Heidelberg

Administrative Secretary: Eleanor Diebel

Sen. Dennis Frederickson
 Sen. Donald M. Moe
 Sen. Collin C. Peterson
 Sen. Earl W. Renneke
 Sen. Allen H. Spear

Rep. John T. Clawson
 Rep. James P. Metzen
 Rep. Frank J. Rodriguez
 Rep. John J. Sarna
 Rep. Richard E. Wigley

LEGISLATIVE COMMISSION TO REVIEW ADMINISTRATIVE RULES

510 State Office Bldg., St. Paul 55155, (612) 296-1143.

Law provides: for the commission to promote adequate and proper rules by state agencies, to investigate complaints, hold public hearing, require agencies to hold hearings, and suspend rules. The commission consists of five senators appointed by the senate committee on committees and five representatives appointed by the speaker of the house with the committee chairmanship alternating between the two houses of the legislature every two years. The commission also provides advice and comment when an agency elects not to follow the recommendations of the chief hearing examiner when a proposed rule is found not to be needed or reasonable (Minnesota Statutes, Sections 14.39-14.43).

Executive Director: Kathleen P. Burek

Secretary: Lorraine Hartman

Sen. William P. Luther, vice-chair
 Sen. Duane D. Benson
 Sen. Fritz Knaak
 Sen. Carl Kroening
 Sen. Gene Waldorf

Rep. Thomas R. Berkelman, chair
 Rep. Kathleen Blatz
 Rep. Dave O. Fjoslien
 Rep. Peter Rodosovich
 Rep. Wayne A. Simoneau

LEGISLATIVE COMMISSION ON WASTE MANAGEMENT

B-46 State Capitol, St. Paul 55155, (612) 296-3604.

Law provides: for the commission to oversee the activities of the waste management board, pollution control agency and metropolitan council, review work plans of these bodies, direct changes or additions, and make recommendations to the legislature. The commission consists of five senators appointed by the committee on committees and five representatives appointed by the speaker of the house (Minnesota Statutes, Section 115A.14).

Director: Susan P. Robertson

Research Assistant/Secretary: Susan Williams Fries

Sen. Gary Laidig
 Sen. Gene Merriam
 Sen. James C. Pehler
 Sen. Jim Ramstad
 Sen. Robert Schmitz

Rep. Bob Anderson
 Rep. Jim Evans
 Rep. Dee Long
 Rep. Darby Nelson
 Rep. Gloria Segal

LEGISLATIVE COORDINATING COMMISSION

B-46 State Capitol, St. Paul 55155, (612) 297-3697.

Law provides: for the commission to coordinate the legislative activities of the senate and the house of representatives, to supervise the office of the revisor of statutes and the legislative reference library, and to review the budget requests of certain statutory commissions. The president of the senate and the speaker of the house alternate annually as chair of the commission and the membership consists of the majority leader of the senate, the president of the senate, two senators appointed by the majority leader, the minority leader of the senate, and one senator appointed by the minority leader; and the majority leader of the house of representatives, the speaker of the house of representatives, two representatives appointed by the speaker, the minority leader of the house of representatives, and one representative appointed by the minority leader (Minnesota Statutes, Sections 3.303-3.305).

Staff Assistant: Janet Lund

Accountant: Sandra Gulbranson

Assistant Accountant: Dolores Stendahl

Sen. Roger D. Moe
Sen. Jerome M. Hughes
Sen. Jim Ulland
Sen. Donald M. Moe
Sen. William P. Luther
Sen. Glen Taylor

Rep. Harry A. Sieben
Rep. Willis R. Eken
Rep. David M. Jennings
Rep. Robert E. Vanasek
Rep. Ann Wynia
Rep. Ray W. Welker

LEGISLATIVE-RELATED FUNCTIONS _____

HOUSE INDEX

211 State Capitol, St. Paul 55155, (612) 296-6646.

Function: to provide bill status information to the legislature and the public and edit and print chapters of the permanent index to the house journal.

Index Clerk: Stephen E. Fischer

Staff: Richard Almer, Patricia Ames, Janet Spicer, Frank Strohmayer, Mary Sullivan.

HOUSE PUBLIC INFORMATION OFFICE

9 State Capitol, St. Paul 55155, (612) 296-2146.

Function: to provide information about the house of representatives to the public and publish membership directories, seating charts, summaries of legislative action, committee hearing notifications, interim publications and informational brochures, and provide a contact for media and the public.

Information Officer: Jean Steiner

Staff: Marcia Balcken, Terri Hudoba, Bonnie Kollodge, Lisa Lissimore, Nancy J. Miller, Dorothy Sawyer.

HOUSE RESEARCH DEPARTMENT

17 State Capitol, St. Paul 55155, (612) 296-6753.

Function: to assist committees and representatives in collecting and analyzing information and in developing, drafting and evaluating legislation.

1983 Acting Director: Thomas Todd

Coordinator of Legal Services: Joel Michael

Legislative Analysts: Karen Baker, Maureen Bellis, Gary Currie, Kenneth Dau-Schmidt, Kerry Kinney Fine, Marsha Gronseth, John Helland, Stephen Hinze, Alan Hopeman, Stan Jacobson, Kathryn Lamp, Deborah McKnight, Joel Michael, Samuel Rankin, Emily Shapiro, Mark Shepard, John Williams.

Research Methodologist: James D. Cleary, Data Manager: Mohamed Eldeeb, Legislative Assistant: Karin Johnson, Support Staff: Fran Anthonsen, Jackie Ballard, Dianne Ruppert, Carol Thompson, Carol Zick.

LEGISLATIVE REFERENCE LIBRARY

111 State Capitol, St. Paul 55155, (612) 296-3398.

Law provides: that the library provide information to legislators and their staffs, and serve as a depository of all publications issued by state agencies. Legislative rules require the library to house and provide access to the tape recordings of legislative proceedings (Minnesota Statutes, Sections 3.302-3.303).

Staff: Patricia M. Conley, Zona B. DeWitt, Nancy E. Eklund, Linda S. Feist, Daniel R. Gjelten, Constance Hill, Janie M. Peterson, Jenifer Wagner, Helen Whipple.

OFFICE OF THE REVISOR OF STATUTES

3 State Capitol and 670 State Office Bldg., St. Paul 55155, (612) 296-2868.

Law provides: that the office drafts bills, resolutions, amendments, motions, committee reports, and other documents for the legislature; drafts administrative rules for state agencies; edits and publishes *Laws of Minnesota*, *Minnesota Statutes*, and *Minnesota Rules*; assists with the engrossment and enrollment of bills; reports to the legislature on statutory deficiencies noted in opinions of the supreme court; and performs other services upon request of the legislature. The revisor is appointed by the legislative coordinating commission and serves at its pleasure (Minnesota Statutes, Chapters 482, 648).

Revisor of Statutes: Steven C. Cross

Staff: The office was established in 1939 and now consists of a staff of up to fifty-seven including fourteen attorneys, one writing specialist, ten supervisors, eighteen drafting and editing assistants, four computer project managers and twelve administrative staff members. All staff are in the unclassified state service.

OFFICE OF SENATE LEGAL AND RESEARCH SERVICES

4th Floor, State Office Bldg., St. Paul 55155, (612) 296-2511, (612) 296-7678.

Function: to provide legal, research and technical assistance to senate members in the development of public policy.

Director: John E. Post

Counsel: Peter S. Wattson, Larry R. Fredrickson, Jo Anne Zoff Sellner, Alan C. Williams, Daniel P. McGowan, Deborah L. Huskins, William J. Zwart, Kathleen E. Pontius, Michael F. Driscoll, Elizabeth V. Rice, Brad S. Ervin, Beverly Cadotte Owen.

Research: Jacquelyn Brown, Frank Fly, David Giel, Joyce E. Krupey, Robert Lacy, David Lutes, Laura J. Miller, Jack Paulson, William Riemerman, Dwight Smith, Sean Stevenson.

Secretarial Staff: Laurel A. Carlson, Mary F. Catlin, Lois M. DeLong, Sheila R. Highby, Olga C. Johnson, JoAnne Blockey, Laura K. Lindorfer.

SENATE INDEX

231 State Capitol, St. Paul 55155, (612) 296-2887.

Function: to provide information to senators, staff and the public including identification of bills by subject or author, senate journal page numbers for all floor actions, and status of bills in the senate.

Chief Indexer: Judy Johnson

Senior Indexer: Janet Arth

Staff: Dave Lesniaski, Wendy Nelson, Toni Boucher, Manuel Vasquez.



Tom Olmschied photo

Legislators attend a session.

SENATE PUBLIC INFORMATION OFFICE

Room B-29, State Capitol, St. Paul 55155, (612) 296-0504.

Function: to provide information about the senate to the public, publish summaries of legislative action, committee hearing notifications, and interim publications, and distribute senate directories and seating charts.

Information Officer: Karen L. Clark

Staff: Mark M. Nelson, Steve Senyk, Barbara Burleigh, Catherine Cecil, Dawna Lichtscheidl.

CAPITOL NEWS CORRESPONDENTS

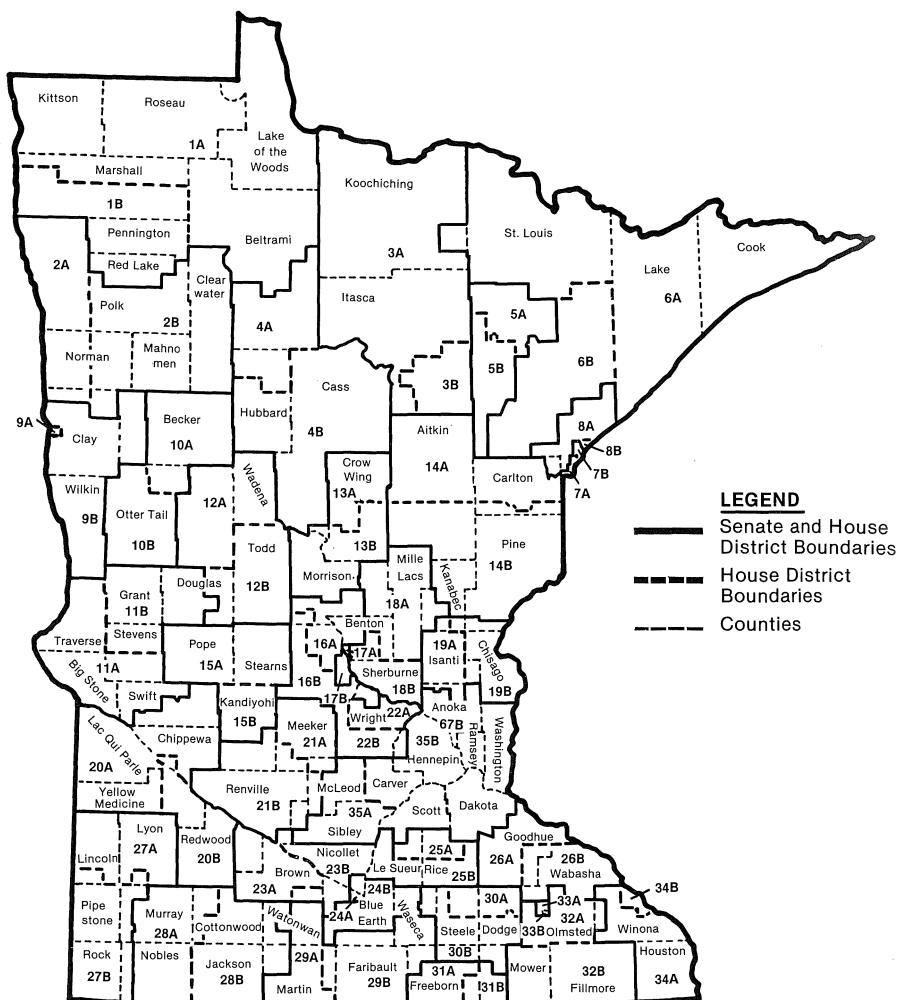
B28 State Capitol, St. Paul 55155, (612) 296-6561.

Professional correspondents representing wire services, newspapers, and radio and television stations from throughout Minnesota, working from a special news center in the basement of the capitol, provide news coverage of state government.

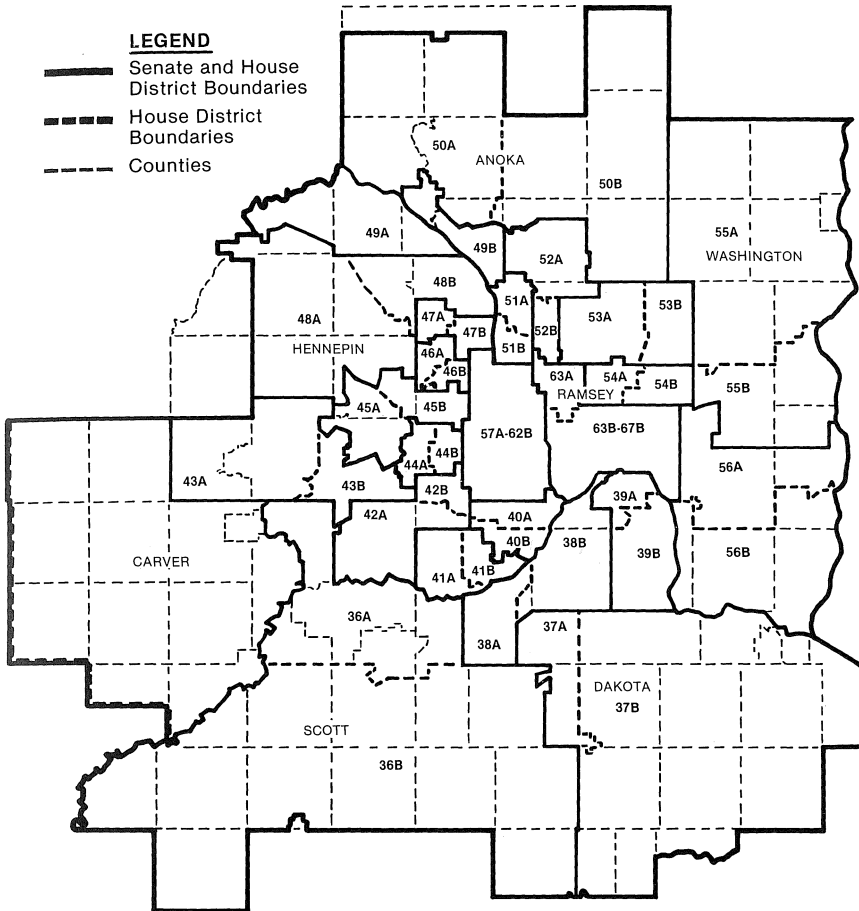
The following news reporters are accredited to the legislature, 1983:

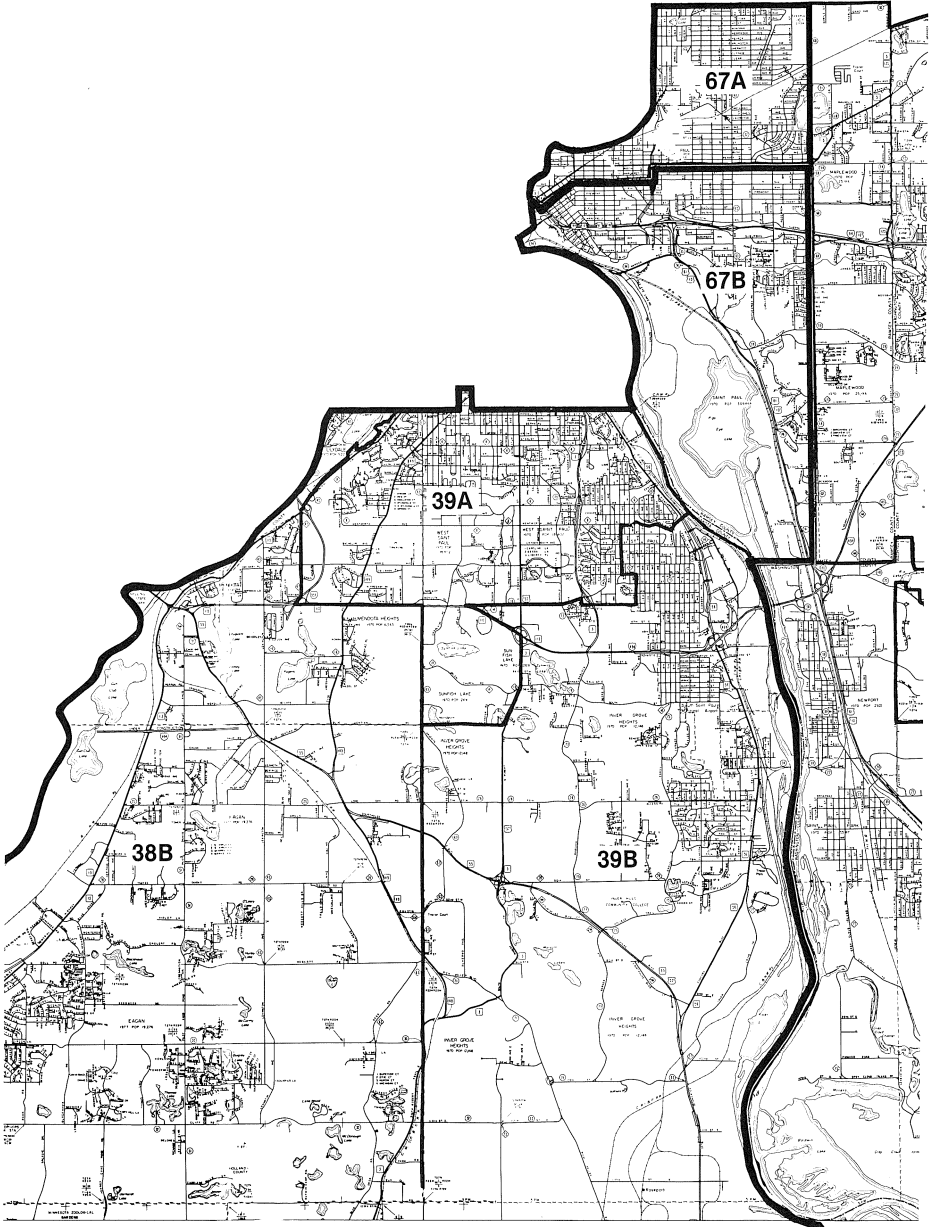
Name	Service
Curt Brown	Associated Press
Gene Lahammer	Associated Press
Mary Sandok	Associated Press
George Boosey	United Press International
Jerry Kopplin	United Press International
Lori Sturdevant	Minneapolis Star-Tribune
Betty Wilson	Minneapolis Star-Tribune
Robert Whereatt	Minneapolis Star-Tribune
Dan Oberdorfer	Minneapolis Star-Tribune
William Salisbury	St. Paul Pioneer Press
Aron Kahn	St. Paul Pioneer Press
Robert O'Keefe	St. Paul Dispatch-Pioneer Press
Gary Dawson	St. Paul Dispatch
Karen Boros	WCCO-TV
Lindsay Strand	KSTP-TV
Marcia Fleur	KSTP-TV
Mary Stucky	WTCN-TV
John McNicoll	KMSP-TV
Jan Falstad	WCCO Radio AM
Jean Dawson	Minnesota Government Report
Liz Fedor	Grand Forks Herald
Patrice Vick	Fargo Forum
Ann Glumac	Duluth New Herald-Tribune
Carol Robertshaw	KUOM Radio
Pat Kessler	Minnesota Public Radio
Bob Potter	Minnesota Public Radio
Bob Geiger	St. Cloud Times
Steve Schultze	Rochester Post-Bulletin
Vic Ellison	Mankato Free Press
Jim Robins	Northern Star News Service
Jim Trainor	Hedberg-McCuen Productions
Chick McCuen	Hedberg-McCuen Productions
Clark Hughes	Minnesota Daily
Jackie Gold	Minnesota Daily

CHAPTER 2 LEGISLATIVE BRANCH
LEGISLATIVE DISTRICT MAPS

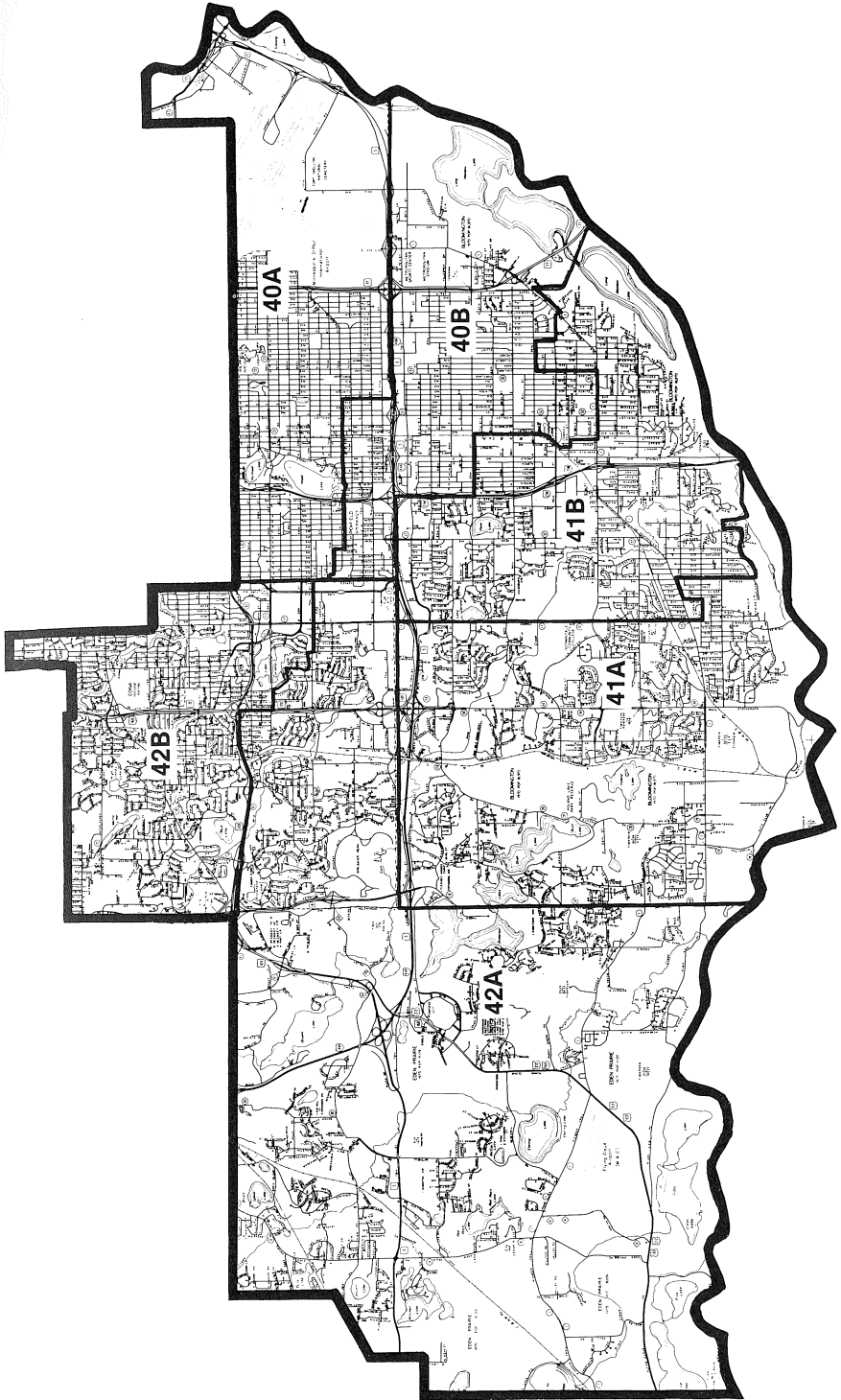


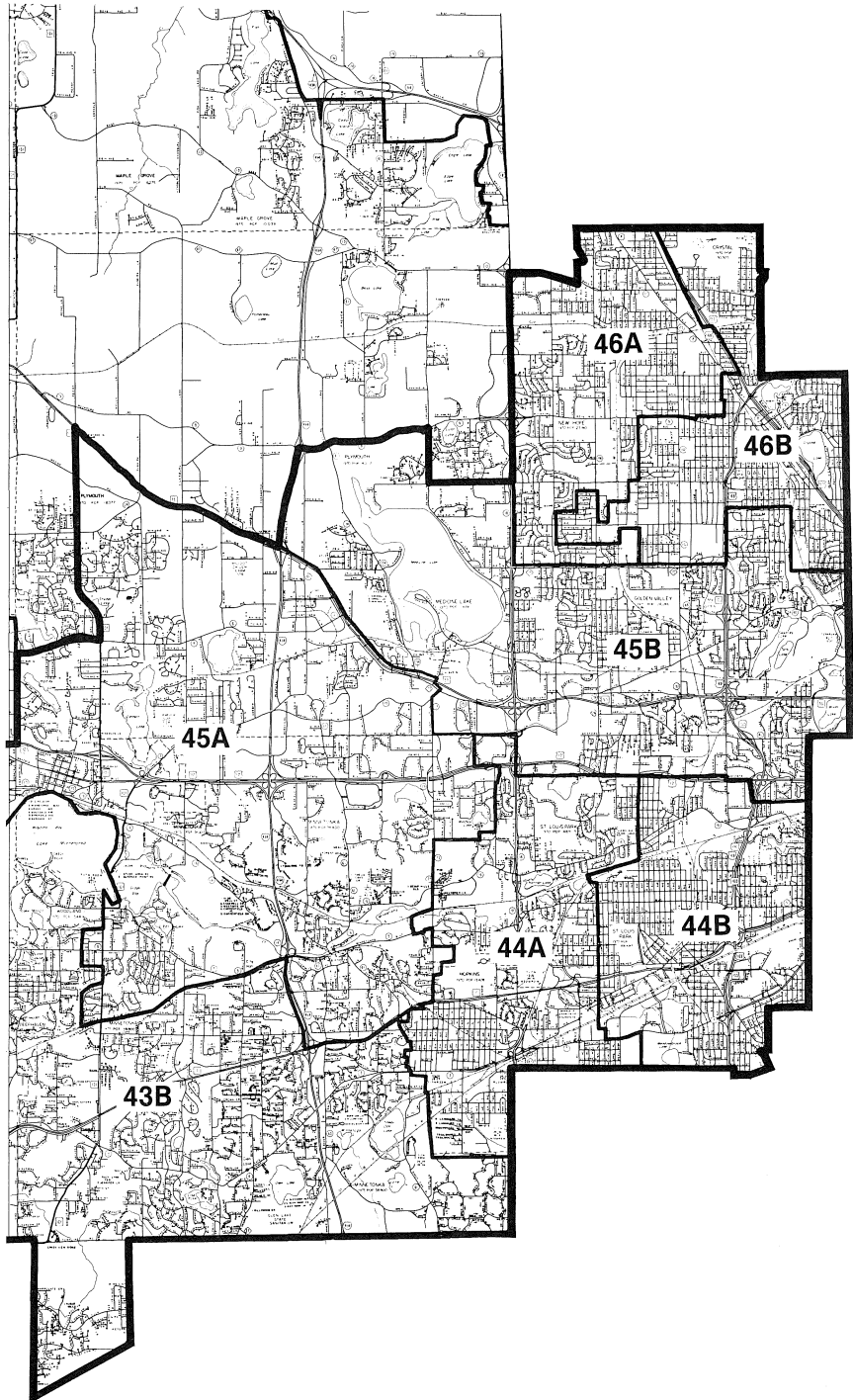
The United States district court for the district of Minnesota ordered a reapportionment of Minnesota legislative districts on March 11, 1982. The legislature adopted the court plan with an adjustment between districts 39A and 39B. Maps in this manual are provided for information only; the controlling district descriptions are detailed in Appendix A of the court order (4-81 Civil 152). Maps follow for the Twin Cities metropolitan area: (38B, 39A, 39B, 67A, 67B); (40A, 40B, 41A, 41B, 42A, 42B); (43B, 44A, 44B, 45A, 45B, 46A, 46B); (47A, 47B, 51A, 51B, 52A, 52B); (53A, 53B, 54A, 54B); (57A, 57B, 58A, 58B); (59A, 59B, 60A, 60B, 61A, 61B, 62A, 62B); and (63A, 63B, 64A, 64B, 65A, 65B, 66A, 66B), Duluth: (7A, 7B, 8A, 8B), St. Cloud: (17A, 17B) and Rochester: (33A, 33B).



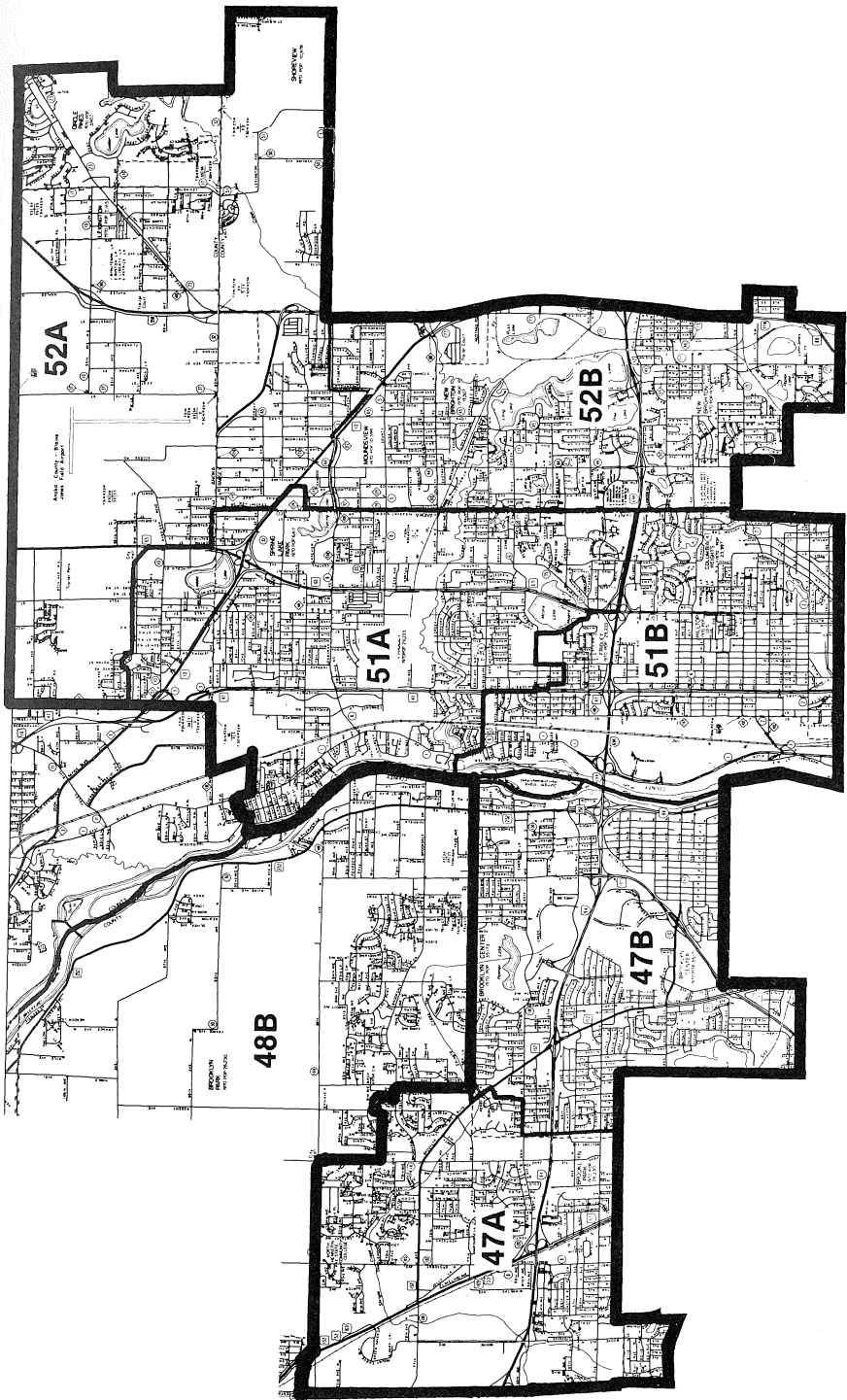


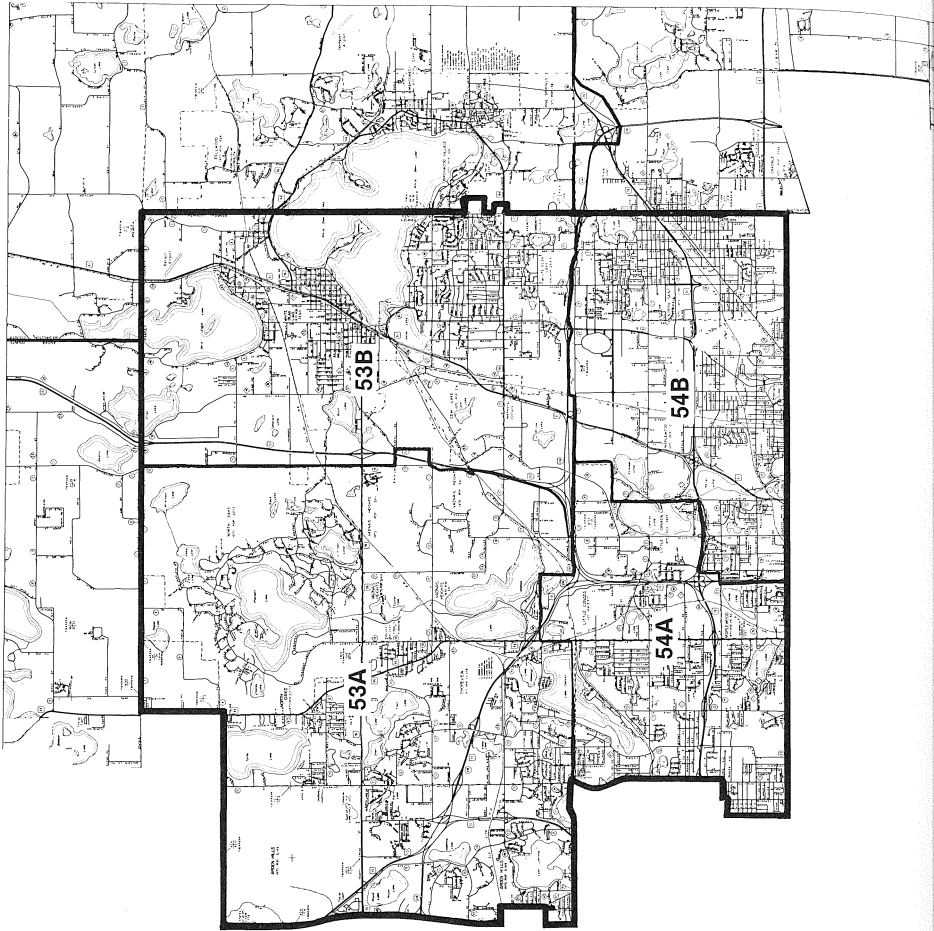
TWIN CITIES METROPOLITAN AREA



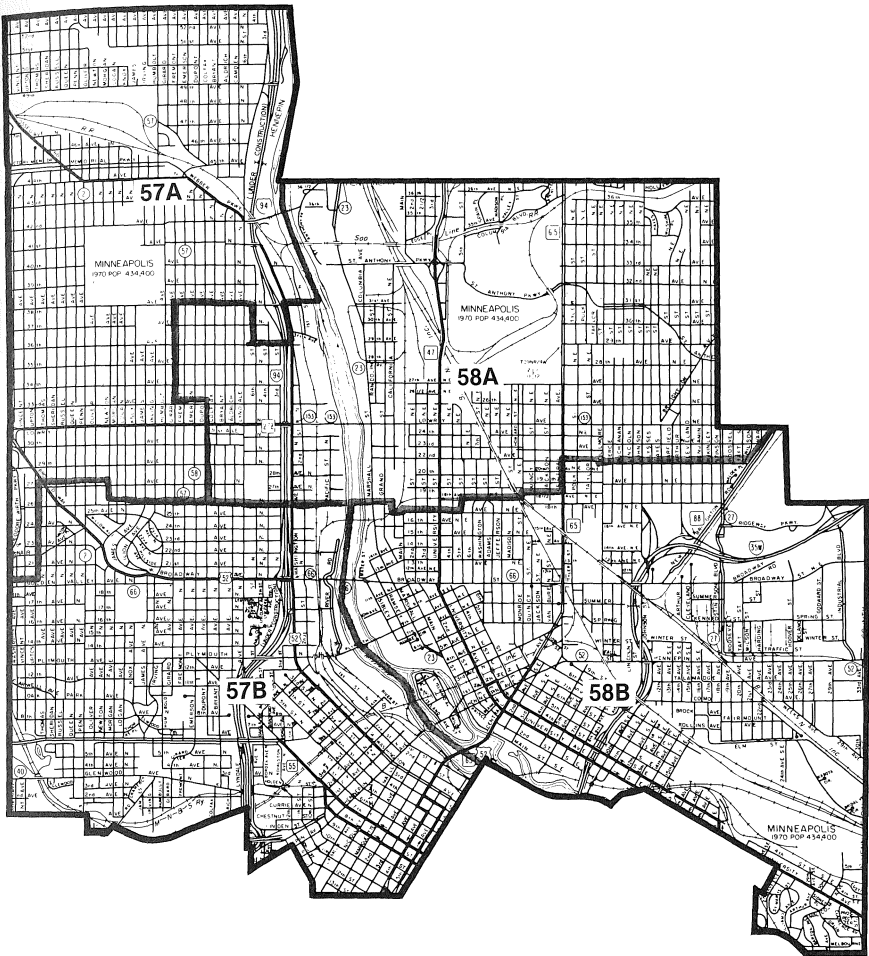


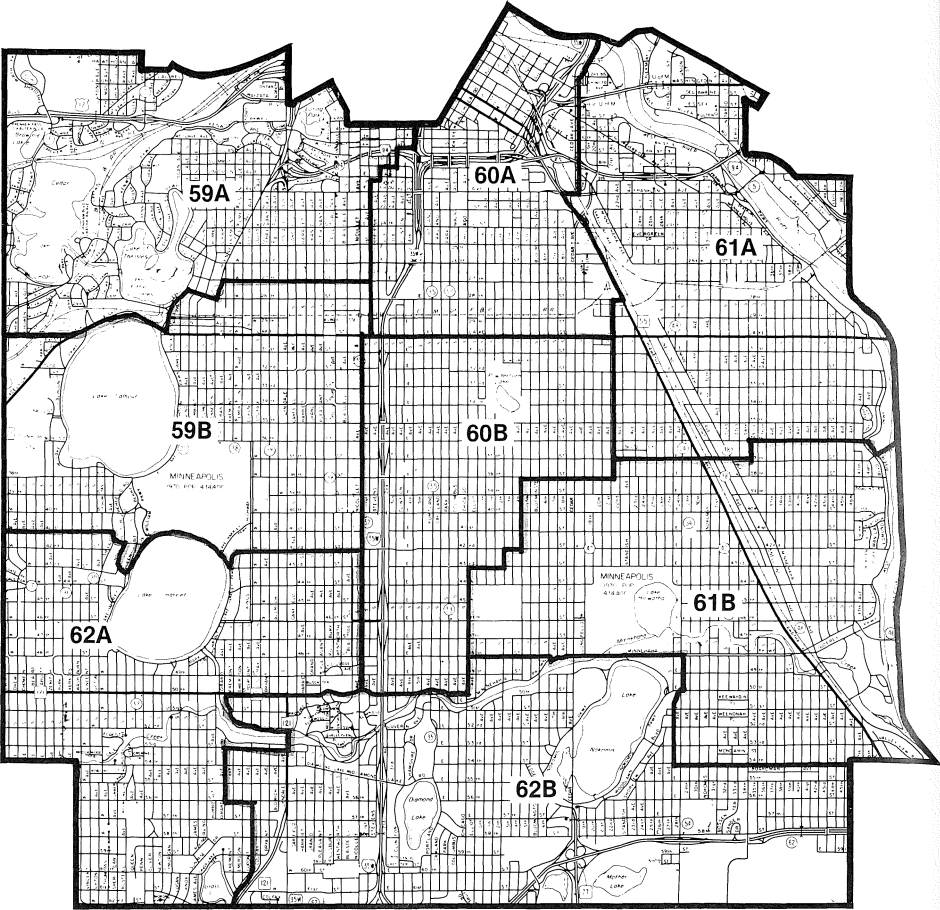
TWIN CITIES METROPOLITAN AREA



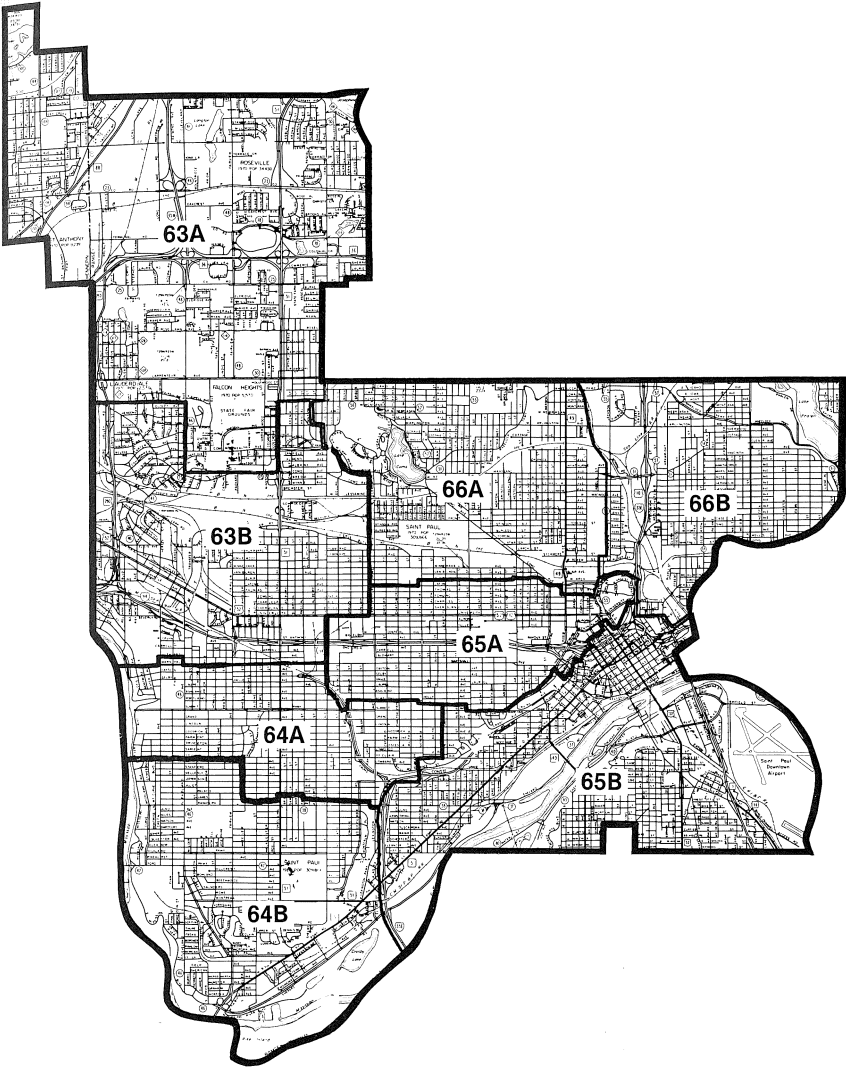


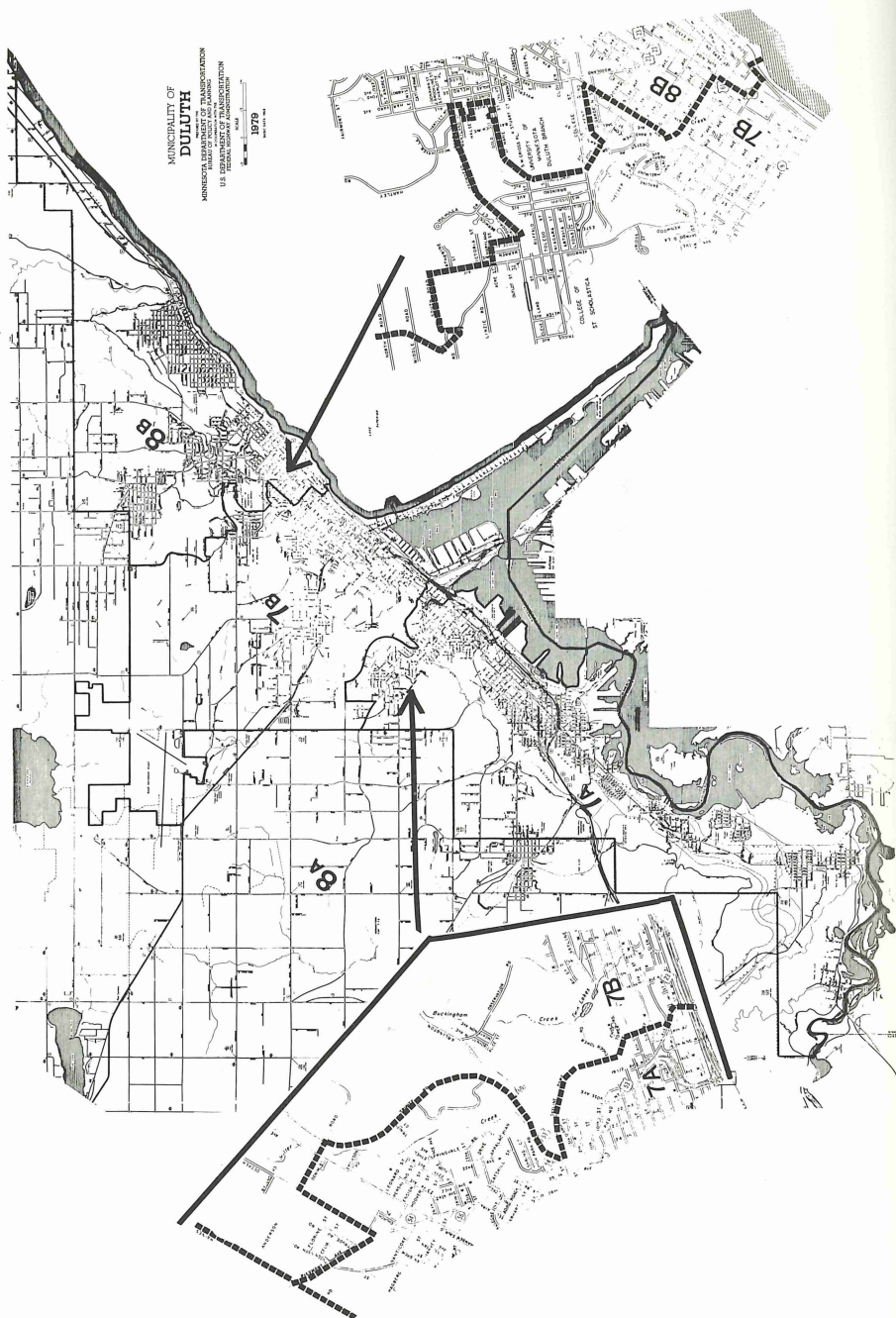
TWIN CITIES METROPOLITAN AREA





TWIN CITIES METROPOLITAN AREA





MUNICIPALITY OF
ST. CLOUD

PREPARED BY THE
MINNESOTA DEPARTMENT OF TRANSPORTATION
TECHNICAL SERVICES DIVISION
IN COOPERATION WITH THE
U.S. DEPARTMENT OF TRANSPORTATION
FEDERAL HIGHWAY ADMINISTRATION

SCALE
0 1000 2000

1981

BASE DATA 1975



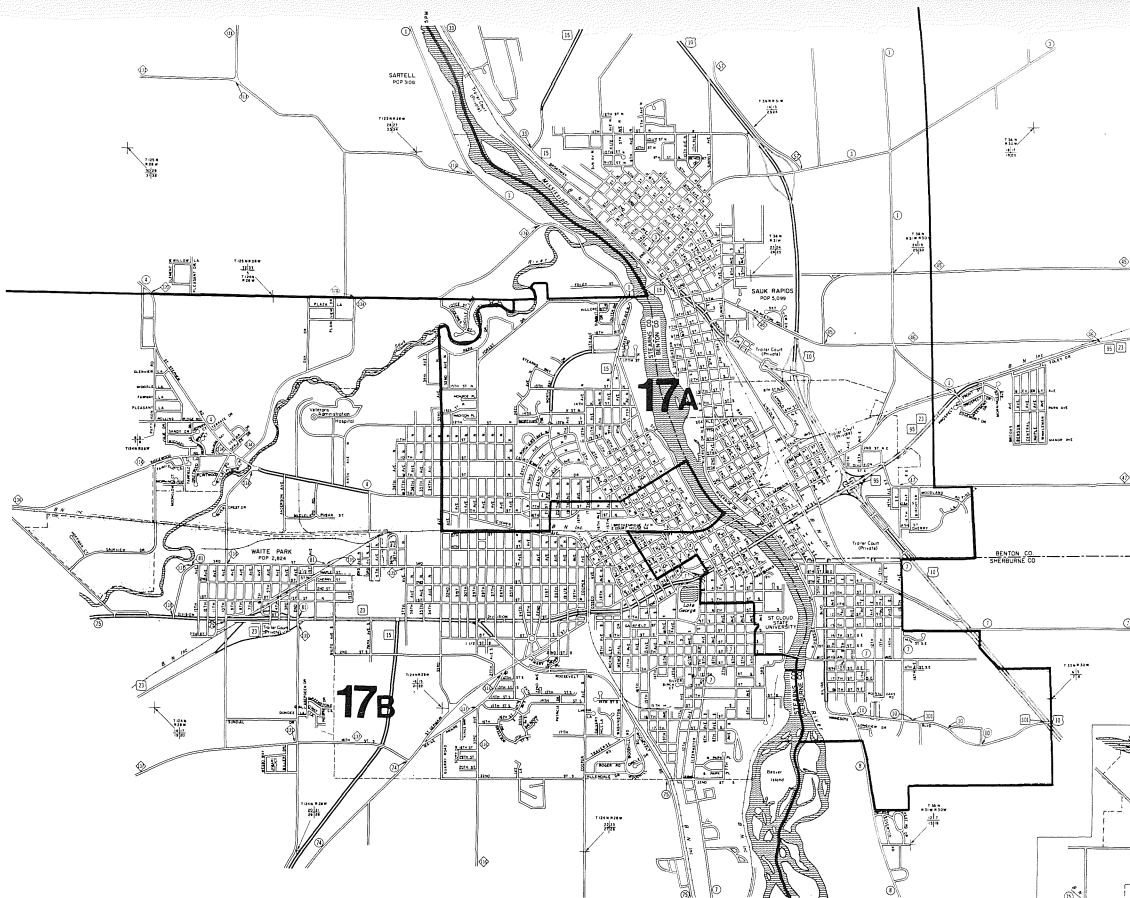
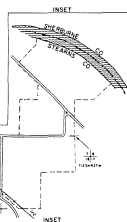
LEGEND

- INTERESTED PARTY SYMBOLS:
 U.S. HIGHWAYS FROM HIGHWAY..... (1)
 STATE HIGHWAYS FROM HIGHWAY..... (2)
 COUNTY ROADS FROM HIGHWAY..... (3)
 COUNTY ROADS FROM HIGHWAY..... (4)
 HIGHWAYS FROM HIGHWAY..... (5)
 HIGHWAYS FROM HIGHWAY..... (6)
 HIGHWAYS FROM HIGHWAY..... (7)
 HIGHWAYS FROM HIGHWAY..... (8)

LEGISLATIVE PLAN

Minnesota Legislative Districts
 U.S. District Court Plan, 4th Div. 152
 Corrected March 25, 1982

Prepared by the Minnesota Legislative Information Center,
 Department of Energy, Planning and Development
 under contract with the
 Legislative Coordinating Commission
 Distributed by the Secretary of State,
 St. Paul, 10, 55155



MUNICIPALITY OF
ROCHESTER
PREPARED BY THE
MINNESOTA DEPARTMENT OF TRANSPORTATION
TECHNICAL SERVICES DIVISION
IN COOPERATION WITH THE
U.S. DEPARTMENT OF TRANSPORTATION
FEDERAL HIGHWAY ADMINISTRATION

1981
BASE DATA: 1972

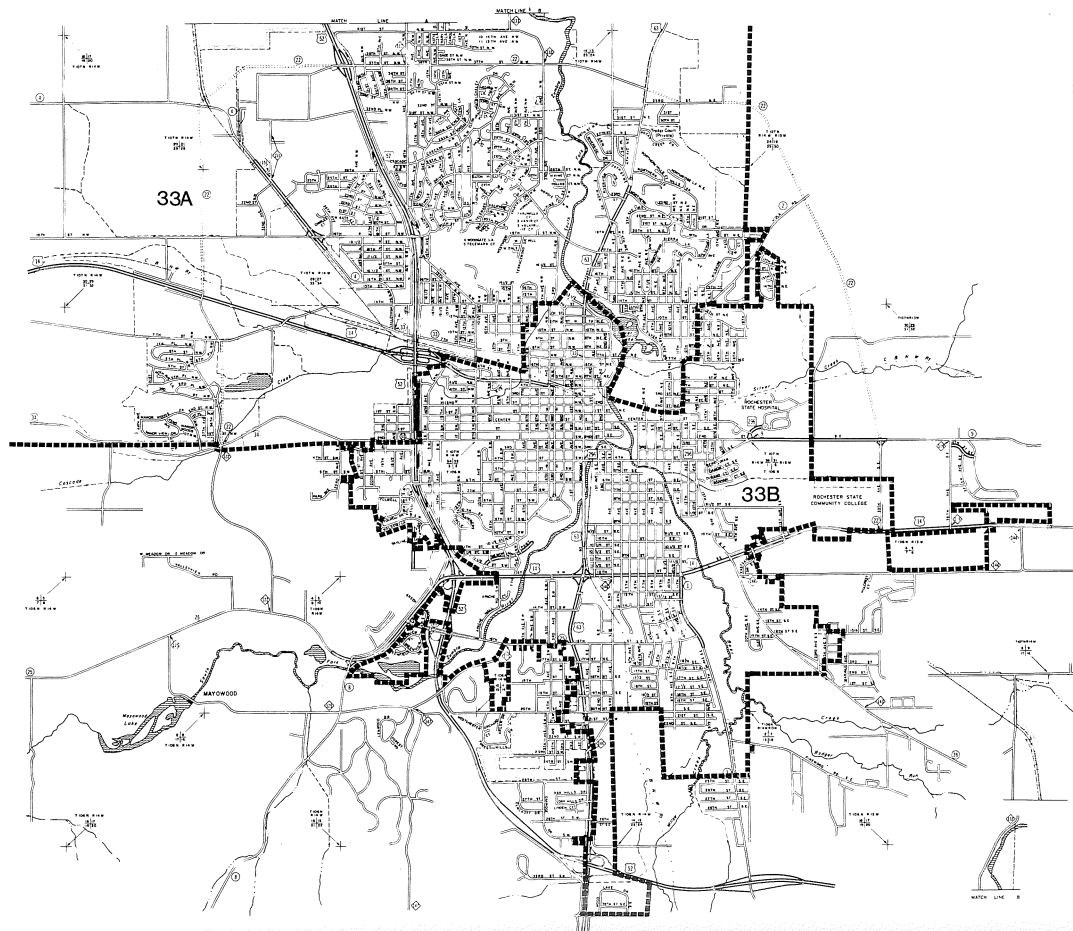
LEGEND

- 1. UNINCORPORATED TOWN
- 2. UNINCORPORATED VILLAGE
- 3. UNINCORPORATED CITY
- 4. UNINCORPORATED COUNTY
- 5. UNINCORPORATED TOWNSHIP
- 6. UNINCORPORATED RANGE
- 7. UNINCORPORATED SECTION
- 8. UNINCORPORATED QUARTER SECTION
- 9. UNINCORPORATED EIGHTH SECTION
- 10. UNINCORPORATED SIXTEENTH SECTION
- 11. UNINCORPORATED THIRTYSECOND SECTION
- 12. UNINCORPORATED SIXTYFOURTH SECTION
- 13. UNINCORPORATED ONEHUNDRE28TH SECTION
- 14. UNINCORPORATED TWOHUNDREFIFTYSIXTH SECTION
- 15. UNINCORPORATED FIVEHUNDRE212TH SECTION
- 16. UNINCORPORATED ONE THOUSAND TWOHUNDREFIFTYTH SECTION
- 17. UNINCORPORATED TWO THOUSAND FIVEHUNDRETH SECTION
- 18. UNINCORPORATED FIVE THOUSAND SECTION
- 19. UNINCORPORATED TEN THOUSAND SECTION
- 20. UNINCORPORATED TWENTY THOUSAND SECTION
- 21. UNINCORPORATED FORTY THOUSAND SECTION
- 22. UNINCORPORATED EIGHTY THOUSAND SECTION
- 23. UNINCORPORATED ONE HUNDRED THOUSAND SECTION
- 24. UNINCORPORATED TWO HUNDRED THOUSAND SECTION
- 25. UNINCORPORATED FOUR HUNDRED THOUSAND SECTION
- 26. UNINCORPORATED EIGHT HUNDRED THOUSAND SECTION
- 27. UNINCORPORATED ONE MILLION SECTION
- 28. UNINCORPORATED TWO MILLION SECTION
- 29. UNINCORPORATED FOUR MILLION SECTION
- 30. UNINCORPORATED EIGHT MILLION SECTION
- 31. UNINCORPORATED SIXTEEN MILLION SECTION
- 32. UNINCORPORATED THIRTYTWO MILLION SECTION
- 33. UNINCORPORATED SIXTYFOUR MILLION SECTION
- 34. UNINCORPORATED ONE HUNDRE28 MILLION SECTION
- 35. UNINCORPORATED TWO HUNDREFIFTY MILLION SECTION
- 36. UNINCORPORATED FIVEHUNDRE212 MILLION SECTION
- 37. UNINCORPORATED ONE THOUSAND TWOHUNDREFIFTY MILLION SECTION
- 38. UNINCORPORATED TWO THOUSAND FIVEHUNDRETH MILLION SECTION
- 39. UNINCORPORATED FIVE THOUSAND MILLION SECTION
- 40. UNINCORPORATED TEN THOUSAND MILLION SECTION
- 41. UNINCORPORATED TWENTY THOUSAND MILLION SECTION
- 42. UNINCORPORATED FORTY THOUSAND MILLION SECTION
- 43. UNINCORPORATED EIGHTY THOUSAND MILLION SECTION
- 44. UNINCORPORATED ONE HUNDRED THOUSAND MILLION SECTION
- 45. UNINCORPORATED TWO HUNDRED THOUSAND MILLION SECTION
- 46. UNINCORPORATED FOUR HUNDRED THOUSAND MILLION SECTION
- 47. UNINCORPORATED EIGHT HUNDRED THOUSAND MILLION SECTION
- 48. UNINCORPORATED ONE MILLION MILLION SECTION
- 49. UNINCORPORATED TWO MILLION MILLION SECTION
- 50. UNINCORPORATED FOUR MILLION MILLION SECTION
- 51. UNINCORPORATED EIGHT MILLION MILLION SECTION
- 52. UNINCORPORATED SIXTEEN MILLION MILLION SECTION
- 53. UNINCORPORATED THIRTYTWO MILLION MILLION SECTION
- 54. UNINCORPORATED SIXTYFOUR MILLION MILLION SECTION
- 55. UNINCORPORATED ONE HUNDRE28 MILLION MILLION SECTION
- 56. UNINCORPORATED TWO HUNDREFIFTY MILLION MILLION SECTION
- 57. UNINCORPORATED FIVEHUNDRE212 MILLION MILLION SECTION
- 58. UNINCORPORATED ONE THOUSAND TWOHUNDREFIFTY MILLION MILLION SECTION
- 59. UNINCORPORATED TWO THOUSAND FIVEHUNDRETH MILLION MILLION SECTION
- 60. UNINCORPORATED FIVE THOUSAND MILLION MILLION SECTION
- 61. UNINCORPORATED TEN THOUSAND MILLION MILLION SECTION
- 62. UNINCORPORATED TWENTY THOUSAND MILLION MILLION SECTION
- 63. UNINCORPORATED FORTY THOUSAND MILLION MILLION SECTION
- 64. UNINCORPORATED EIGHTY THOUSAND MILLION MILLION SECTION
- 65. UNINCORPORATED ONE HUNDRED THOUSAND MILLION MILLION SECTION
- 66. UNINCORPORATED TWO HUNDRED THOUSAND MILLION MILLION SECTION
- 67. UNINCORPORATED FOUR HUNDRED THOUSAND MILLION MILLION SECTION
- 68. UNINCORPORATED EIGHT HUNDRED THOUSAND MILLION MILLION SECTION
- 69. UNINCORPORATED ONE MILLION MILLION MILLION SECTION
- 70. UNINCORPORATED TWO MILLION MILLION MILLION SECTION
- 71. UNINCORPORATED FOUR MILLION MILLION MILLION SECTION
- 72. UNINCORPORATED EIGHT MILLION MILLION MILLION SECTION
- 73. UNINCORPORATED SIXTEEN MILLION MILLION MILLION SECTION
- 74. UNINCORPORATED THIRTYTWO MILLION MILLION MILLION SECTION
- 75. UNINCORPORATED SIXTYFOUR MILLION MILLION MILLION SECTION
- 76. UNINCORPORATED ONE HUNDRE28 MILLION MILLION MILLION SECTION
- 77. UNINCORPORATED TWO HUNDREFIFTY MILLION MILLION MILLION SECTION
- 78. UNINCORPORATED FIVEHUNDRE212 MILLION MILLION MILLION SECTION
- 79. UNINCORPORATED ONE THOUSAND TWOHUNDREFIFTY MILLION MILLION MILLION SECTION
- 80. UNINCORPORATED TWO THOUSAND FIVEHUNDRETH MILLION MILLION MILLION SECTION
- 81. UNINCORPORATED FIVE THOUSAND MILLION MILLION MILLION SECTION
- 82. UNINCORPORATED TEN THOUSAND MILLION MILLION MILLION SECTION
- 83. UNINCORPORATED TWENTY THOUSAND MILLION MILLION MILLION SECTION
- 84. UNINCORPORATED FORTY THOUSAND MILLION MILLION MILLION SECTION
- 85. UNINCORPORATED EIGHTY THOUSAND MILLION MILLION MILLION SECTION
- 86. UNINCORPORATED ONE HUNDRED THOUSAND MILLION MILLION MILLION SECTION
- 87. UNINCORPORATED TWO HUNDRED THOUSAND MILLION MILLION MILLION SECTION
- 88. UNINCORPORATED FOUR HUNDRED THOUSAND MILLION MILLION MILLION SECTION
- 89. UNINCORPORATED EIGHT HUNDRED THOUSAND MILLION MILLION MILLION SECTION
- 90. UNINCORPORATED ONE MILLION MILLION MILLION MILLION SECTION
- 91. UNINCORPORATED TWO MILLION MILLION MILLION MILLION SECTION
- 92. UNINCORPORATED FOUR MILLION MILLION MILLION MILLION SECTION
- 93. UNINCORPORATED EIGHT MILLION MILLION MILLION MILLION SECTION
- 94. UNINCORPORATED SIXTEEN MILLION MILLION MILLION MILLION SECTION
- 95. UNINCORPORATED THIRTYTWO MILLION MILLION MILLION MILLION SECTION
- 96. UNINCORPORATED SIXTYFOUR MILLION MILLION MILLION MILLION SECTION
- 97. UNINCORPORATED ONE HUNDRE28 MILLION MILLION MILLION MILLION SECTION
- 98. UNINCORPORATED TWO HUNDREFIFTY MILLION MILLION MILLION MILLION SECTION
- 99. UNINCORPORATED FIVEHUNDRE212 MILLION MILLION MILLION MILLION SECTION
- 100. UNINCORPORATED ONE THOUSAND TWOHUNDREFIFTY MILLION MILLION MILLION MILLION SECTION

LEGISLATIVE PLAN

Minnesota Legislative Districts
U.S. District Court Plan, 4th Cir. 152
Corrected March 25, 1982

Prepared by the Minnesota Legislative Information Center,
Department of Energy, Planning and Development
Under contract with the
Legislative Information Commission
Distributed by the Secretary of State,
St. Paul, MN, 55155



CHAPTER THREE

EXECUTIVE BRANCH

CONSTITUTIONAL
OFFICERS

Constitutional Officers 161

 Governor 162

 Lieutenant Governor..... 165

 Secretary of State 168

 State Auditor 171

 State Treasurer..... 174

 Attorney General 177

Executive Agencies..... 179

Executive Officers Since Statehood 180

Minnesota Vote for Governor Since 1857 183



Tom Olmscheid photo

Article V establishes an executive branch of six constitutional officers: governor, lieutenant governor, secretary of state, auditor, treasurer, and attorney general. Photo: Constitutional officers at a speech by Gov. Rudy Perpich to the legislature.

OFFICE OF THE GOVERNOR

Rudy Perpich, 130 State Capitol, St. Paul 55155, (612) 296-3391.

Constitution provides: that to qualify as governor a person must be 25 years old, resident of the state one year, citizen of the United States, and elected by the people (Article V).

Term: Four years.

Salary: \$66,500.




Rudy Perpich (Democratic-Farmer-Labor)

Biography: Born June 27, 1928 in the small mining town of Carson Lake; graduate, Hibbing High School (1946); U.S. Army (2 years); Hibbing Junior College, Marquette University (D.D.S., 1954); married Delores (Lola) Simic of Keewatin (September 4, 1954), children: Rudy, Jr., Mary Sue; practice of dentistry until 1974; board of education, Hibbing (1956-62); Minnesota State Senate (1963-79); elected lieutenant governor (1970, 1974); succeeded to the office of governor to fill a vacancy (December 29, 1976-January 1979); vice-president, World Tech, Inc., a subsidiary of Control Data Corporation (1979-82); elected 36th governor, the first person to hold the office twice in non-consecutive terms.

Elected: 1982.

Term Expires: 1987.



Chief of Staff: Terry Montgomery

Biography: Sauk Rapids. Born March 21, 1938; education: St. Cloud State University (B.S., political science), Columbia University (M.S., journalism); former vice-president, St. Cloud State University; owner, radio stations WQPR Princeton, WYRQ Little Falls; former reporter, Minneapolis Tribune, WCCO-TV; chief of staff, Governor Rudy Perpich (1977-78); married Kathleen Clark.

Appointed: 1983.

Senior Staff Officer Manager: Lynn Anderson

Executive Officer of the Cabinet: Mike O'Donnell

Policy Development: Tom Triplett

Legislative and Local Government Liaison: Keith Ford

Communications: Gerry Nelson

THE CHIEF EXECUTIVE IN MINNESOTA

The office of governor is powerful, yet the governor can seldom act alone. He is the chief executive officer of a large business — the business of state government. The yearly state budget is currently more than \$4 billion. Only by marshalling public opinion and convincing the legislature to adopt his ideas can the governor make them into public policy.

The major duties of the governor are to oversee the day-to-day operations of government and to take the lead in shaping public policy by proposing ideas to the legislature. The operation of the government is carried out through more than 30 major departments whose heads are appointed by the governor and make up the governor's cabinet. The departments of finance and revenue are the governor's chief advisors on

financial matters. The departments of health, welfare and corrections carry out social policies. The department of transportation is charged with maintaining a road system as well as exercising responsibility for other modes of transportation.

The governor reviews all bills passed by the legislature and has the power to veto those of which he disapproves. Along with a budget message every two years, the governor makes a yearly state of the state address and may appear before the legislature on other occasions. Because of the separation of powers required by the Minnesota constitution, a governor may appear in legislative chambers only with the permission of the legislature. Only the governor has the power to call special sessions of the legislature although this is usually done in consultation with legislative leaders.

The governor appoints hundreds of people to boards and commissions. The governor appoints judges for all court systems when vacancies occur.

By virtue of his office, the governor chairs the state executive council and the legislative advisory commission, both of which deal with extraordinary matters that arise when the legislature is not in session. The governor is commander-in-chief of state military forces and can dispatch the national guard for emergency duty when warranted.



Mark M. Nelson photo

Mark M. Nelson photo



OFFICE OF THE LIEUTENANT GOVERNOR

Marlene Johnson, 122 State Capitol, St. Paul 55155, (612) 296-2374.

Constitution provides: that to qualify as lieutenant governor a person must be 25 years old, resident of the state one year, citizen of the United States, and elected by the people jointly with the governor by a single vote applying to both offices (Article V).

Term: four years.

Salary: \$40,000.

Marlene Johnson

(Democratic-Farmer-Labor)

Biography: Born and raised in Braham, Minnesota; Macalester College (1968, political science); founder (1970) and president of Split Infinitive, Inc., St. Paul advertising and public relations firm; past president, National Association of Women Business Owners (NABO); founder and past president, Minnesota chapter, NABO; vice-chair, Minnesota Task Force on Small Business (1978); chair, DFL Small Business Task Force; co-chair, Minnesota delegation to the White House Conference on Small Business (1980); former membership director, National Women's Political Caucus; former chair, Minnesota Women's Political Caucus; board of directors: Minnesota Outward Bound School, Minnesota Landmarks, Spring Hill Conference Center, Face to Face Health and Counseling Center, Working Opportunities for Women; honorary board member, St. Paul Chamber Orchestra; awards: St. Paul Jaycees Distinguished Service Award for Community Service (1980), Jaycees Ten Outstanding Young Minnesotans (1980), St. Paul YWCA Outstanding Achievement Award (1980), Macalester College Distinguished Citizen Citation (1982).



Elected: 1982.

Term Expires: 1987.

Chief of Staff: Dorothy Dahlenburg

Biography: Education: Carleton College (1967), University of North Carolina (M.A.), University of Minnesota (graduate work in journalism); prior work: department of energy, planning and development, Coleman Goff Advertising and Public Relations, Control Data Corporation.

Appointed: 1983.



Lieutenant Governor's Staff

Chief of Staff: Dorothy Dahlenburg

Special Assistant: Julia Reitan

Research Assistant: William Karich

Scheduling Secretary: Shirley Cardwell

Receptionist: Lillian Mizelle

THE LIEUTENANT GOVERNOR IN MINNESOTA

The lieutenant governor's chief function is to assist the governor in carrying out the functions of the executive branch and to be prepared to act in the governor's place in the case of his absence or disability. The lieutenant governor is first in the line of succession when a vacancy occurs in the office of governor.

A bill enacted in 1971 allows the governor to delegate responsibilities to the lieutenant governor as he chooses, excepting those powers, duties, responsibilities or functions prescribed to the governor by the Minnesota constitution. Formerly, the lieutenant governor presided over the Minnesota Senate. However, a constitutional amendment, ratified in 1972, permits the senate to choose its own presiding officer. Consequently, the lieutenant governor became a full time official of the executive branch. Lt. Governor Johnson is the first woman to hold this office in the state of Minnesota.

Functions: The lieutenant governor has the statutory responsibilities of serving on the executive council and as chair of the capitol area architectural planning board. In addition, the governor has delegated the following responsibilities to the lieutenant governor: to coordinate the expansion of the state's tourism promotion activities; to chair the governor's open appointments advisory commission which recommends to the governor qualified individuals for appointment to boards, councils, and commissions; to chair the governor's rural development council and through this council coordinate state involvement in rural development projects; to develop a coordinated state approach to small business issues; and to represent the governor at meetings and other functions as needed.

Services: The lieutenant governor's office serves constituents with concerns about the role of state government particularly as it relates to tourism in Minnesota, small businesses, participation on appointed boards, councils, and commissions, Minnesotans in rural area and communities, and citizens with special interests in the lieutenant governor's assigned areas of responsibility. These services are provided to constituents who call or come to the office and through public appearances at civic, professional, and educational functions.




Mpls. Star and Tribune photo

At the opening of the legislative session, the lieutenant governor calls the senate to order.



Staff of the lieutenant governor.



Marlene Johnson is sworn in as Minnesota's first woman lieutenant governor.

OFFICE OF THE SECRETARY OF STATE

Joan Anderson Growe, 180 State Office Bldg., St. Paul 55155, (612) 296-3266.

Constitution provides: that the secretary of state is an officer in the executive department; to qualify as secretary of state a person must be a qualified voter, 21 years old, and elected by the people (Article V).

Term: Four years.

Salary: \$36,000.



Joan Anderson Growe (Democratic-Farmer-Labor)

Biography: Minneapolis. Born September 28, 1935, Minneapolis; education: St. Francis Elementary, Buffalo High School, St. Cloud State University (B.S.), University of Minnesota (special education certificate); Minnesota House of Representatives (1973-74); president, National Assn. of Secretaries of State (1979-80); advisory board, Federal Election Commission; recipient: MEA School Bell Award, YWCA Outstanding Achievement Award for Government/Politics, St. Cloud University Distinguished Alumni Award; active in AAUW, Minnesota Women's Network, St. Paul BPW, Citizens League, Common Cause, Minnesota Assn. for Retarded Citizens, League of Women Voters, Minnesota Shares for Hunger, Women's Economic Roundtable, Minnesota Women's Political Caucus, NOW, Urban Concerns, YWCA, Zonta.

Elected: 1974, 1978, 1982.

Term Expires: 1987.



Deputy Secretary of State: Elaine V. Voss

Biography: Blaine. Education: Bethesda Hospital School of Nursing (R.N.), University of Minnesota (B.S., education); married Gordon O. Voss, children: Gregory, Kirsten. **Appointed:** 1983.

Administrative Assistant: Jeanne McGree





DIVISIONS OF THE OFFICE OF THE SECRETARY OF STATE

Office Director: Tom Durand

Corporation: registers domestic and foreign corporations, assumed names, trademarks, limited partnerships and legal newspapers; files all state laws and rules, appointments, oaths, proclamations and executive orders; files service of process on corporations; and maintains original U.S. land survey data.

Director: Bert Black (612) 296-2803.

Election: carries out the secretary of state's election responsibilities; publishes the *Minnesota Legislative Manual* and election publications; and administers the open appointments process.

Director: Grace Haukoos (612) 296-2805.

Uniform Commercial Code: files financing statements, security agreements, tax liens, mechanics' liens, attorneys' liens, and maintains information on business and individual debts.

Supervisor: Cheri Mattson (612) 296-2434.

Fiscal Operations: maintains a centralized accounting system for fees generated by office services; handles budget preparation, purchasing and payroll.

Supervisor: Terri Elizondo (612) 296-7976.

THE SECRETARY OF STATE IN MINNESOTA

The secretary of state serves with the other constitutional officers on special state policy boards: the executive council and the state board of investment. In order of gubernatorial succession the secretary of state follows the lieutenant governor, president of the senate, and speaker of the house.

State law provides that this office maintains many official records of the state, oversees the administration of elections in the state, charters and registers corporations, and administers state filings under the uniform commercial code.

As chair of the state canvassing board, the secretary of state certifies state election results. As keeper of the great seal of the state of Minnesota, the secretary of state certifies the authenticity of official records, documents, proclamations and executive orders of the governor, and acts of the legislature.



Staff: Joanne Anderson, Willa Behrends, Dorothea Brodt, Pat Carlson, Arlene Carroll, Linda J. Crawley, Marti Docken, Barb Ebbers, Joan Ehrich, Peggy Elizondo, Cathleen Evans, Mary E. Heiple, Kathy Hjelm, Chris Lesny, Karen Mayfield, Ollie Myles, Sandra Olson, Sharon Quick, Stella Scidmore, Donna M. Scott, Greg Scott, JoAnn Silver, Peggy Steineck, Sue Swanson, Lee Tacheny, Renee Thane, Elizabeth Zabel, Shirley Zikmund.



The secretary of state calls the house of representatives to order.

OFFICE OF THE STATE AUDITOR

Arne H. Carlson, 555 Park St., St. Paul 55103, (612) 296-2551.

Constitution provides: that the state auditor is an officer in the executive department; to qualify as state auditor a person must be a qualified voter, 21 years old, and elected by the people (Article V; Minnesota Statutes, Chapter 6).

Term: four years.

Salary: \$36,000.

Arne H. Carlson (Independent-Republican)

Biography: Shoreview. Born in New York City; attended public schools and awarded scholarship to Williams College; graduate school, University of Minnesota; awarded Bush Foundation Leadership Fellowship (1971); co-authored Legislative Reform Report (1974); Minneapolis city council, majority leader (1965-67); Minnesota House of Representatives (1972-79); minority whip (1974-78).

Elected: 1978, 1982.

Term Expires: 1987.



Senior Management Staff

State Auditor: Arne Carlson

Deputy State Auditor: Kay Johnson

Legal Council: Thomas Gilbertson

Director of Audits: Elaine Barrett

Director of Financial Analysis: Jean Druker



Senior management staff: seated, Arne Carlson, Kay Johnson; standing, Elaine Barrett, Tom Gilbertson, Jean Druker.

THE STATE AUDITOR IN MINNESOTA

Created by the Minnesota constitution in 1859, the office of state auditor performed simple bookkeeping functions and monitored the administration of the state's financial affairs. The first state auditor, William F. Dunbar, coordinated local government audits across the state within the confines of the horse and buggy.

Today, the office is moving into an era of computerized audits and data collection involving on-going training for a complement of up to 122 employees operating continually in all parts of the state.

The governmental information division sets standards for financial reporting of cities, towns, and other local governmental units in Minnesota. The division receives annual financial statements and audit reports from more than 4,300 entities. The governmental information division classifies the information by unit, enters it into a data base management system, edits, balances and analyzes it for publication. This data is used by the legislature, state departments, federal government, local units of government and the public.

In 1980, the state auditor initiated the United States' first fiscal stress program. Its purpose is to analyze local financial trends and provide municipalities with sound data for financial decision-making.



Senior audit staff: seated, Kathy Marzolf, Elaine Barrett, Donna Cullen; standing, Al Forsell, Lloyd Voerding, Henry Tembrock, Milt Widen, Warren Hanson, Fred Boethin, Greg Hierlinger, Dan O'Connell.



Support staff: seated, Anita Gardner, Phyllis Tobritzhofer, Mary Thomas; standing, Cherie Henschell, Terri Donkersgoed, Cliff McCann, Dave Orren, Mary Ongstad, Kim Van Note.



Governmental information division and fiscal health: seated, Dave Miller, Dave Kazeck; standing, Betsy Loushin, Ron Moir, Kathryn Bealka, Ed Fuller, Jean Druker, Art Hellman.



Accounting section: left to right, Donna Kuehn, Billi Sanders, Deborah Phelps, Debra Marlowe.

OFFICE OF THE STATE TREASURER

Robert Mattson, 303 State Administration Bldg., St. Paul 55155, (612) 296-7091.

Constitution provides: that the state treasurer is an officer in the executive department; to qualify as state treasurer a person must be a qualified voter, 21 years old, and elected by the people (Article V; Minnesota Statutes, Section 7.01-7.20).

Term: four years.

Salary: \$36,000.



Robert W. Mattson

(Democratic-Farmer-Labor)

Biography: Born May 31, 1948, Virginia, Minnesota; education: Harvard University (B.A.), William Mitchell College of Law (J.D.); employed: staff investigator, St. Paul city attorney's office, director of consumer services, city of St. Paul; elected state auditor in 1974, served 1975-79, self-employed attorney and businessman.

Elected: 1982.

Term Expires: 1987.



Deputy State Treasurer: James N. Dunlop

Biography: Born July 22, 1940, Cedar Rapids, Iowa; education: Colorado College (B.A.), Northwestern University (M.S.J.); employed: World Press Institute, Macalester College, pollution control agency, department of commerce.

Appointed: 1983.

Staff of the Office of the State Treasurer

Treasurer: Bob Mattson

Deputy Treasurer: Jim Dunlop

Private Secretary: Faye Schultz

Cashier: John Christensen

Acting Director, Unclaimed Property: Sandy Sadecki

Supervisor of Securities and Safekeeping: Shirley Tigges

Supervisor of Computer Services and Warrant Processing: Mike Hager

Fiscal Activities Officer: Jerry Engebretson

THE STATE TREASURER IN MINNESOTA

By law, the state treasurer shall receive and receipt for all monies paid into the state treasury. The treasurer therefore handles about \$8 billion in transactions annually. The treasurer's office maintains careful control over funds held in state bank accounts so that the maximum in state funds can be turned over to the state board of investment.

The state treasury, by law, attempts to find the owners of certain unclaimed property, including personal checking and savings accounts, credit balances with companies, contents in safe deposit boxes, and other property which has been abandoned or idle at least five years. Millions of dollars have been returned to the rightful owners since 1969 when this law first took effect.

The treasurer's office maintains records, provides accounting services, and make principal and interest payments on 60 separate state bond issues and certificates of indebtedness. The treasurer processes more than \$16 billion in securities transactions.


The treasurer is a member of the state executive council and the state board of investment and is treasurer ex-officio of the metropolitan airports commission. The treasurer reports twice a year on the condition of the treasury.



Cashier staff members review records on more than 4.5 million state warrants issued annually.



Staff members from the safekeeping division maintain inventory of all state and investment fund securities.



Electronic data processing staff members check on new computer terminal.



Members of unclaimed property division check one of thousands of lists of Minnesotans owning unclaimed property.

OFFICE OF THE ATTORNEY GENERAL

Hubert H. Humphrey III, 102 State Capitol, St. Paul 55155, (612) 296-6196.

Constitution provides: that the attorney general is an officer in the executive department; to qualify as attorney general a person must be a qualified voter, 21 years old, and elected by the people (Articles V, VII, Minnesota Statutes, Chapter 8).

Term: four years.

Salary: \$56,000.

Hubert H. Humphrey III (Democratic-Farmer-Labor)

Biography: New Hope. Born June 26, 1942. Education: Shattuck School, Faribault, American University, Washington, D.C. (B.A., 1965), University of Minnesota (J.D., 1969); state senator, district 44 (1972-1983); attorney, twelve years private practice, Minneapolis; member: Hennepin County Bar Assn., Minnesota Bar Assn., American Bar Assn.; community activities: board of management, Northwest Branch YMCA, board of trustees, Minneapolis Society of Fine Arts, Crystal-Robbinsdale Optimist Club, Brunswick United Methodist Church of Crystal; wife: Nancy Lee, children: Lori, Pam, Hubert H. "Bucky" IV.



Elected: 1982.

Term Expires: 1987.

Chief Deputy Attorney General: Kent G. Harbison

Biography: St. Paul. Born December 9, 1944, Butler, Pennsylvania; education: Bowling Green University (B.S., 1966), Ohio University (M.S., 1967), Cornell University Law School (J.D., 1974); married Judith Ann Karnell, child: Justin.

Appointed: 1983



THE ATTORNEY GENERAL IN MINNESOTA

The attorney general is the chief legal officer for the state and is the legal advisor to the governor and all of the constitutional officers. Every board, commission, and agency of the state receives its legal advice from the attorney general. His opinions have the force and effect of law as they apply to tax and education matters. In addition, his opinions are generally sought and followed by the attorneys for the cities, counties, and townships of the state. The attorney general's duties stem from the state constitution, statutes, and common law.

Functions: The attorney general appears for the state in all cases in the supreme and federal courts, in all civil cases in the district courts and, upon request of the governor or any county attorney, in any criminal case in the district courts.

The attorney general possesses authority to enforce compliance with the state's anti-trust and consumer laws.



Attorney General Hubert H. Humphrey III.

The attorney general prosecutes all actions against persons who claim an interest adverse to the state, as well as claims of the state against the federal government. He may institute, conduct, and maintain any action or proceeding he deems necessary for the enforcement of the laws of the state, the preservation of order, and the protection of public rights. The attorney general may inquire into the affairs of charitable corporations and, if necessary, may take action to terminate their corporate existence where it appears that they are not operating in the public interest. He may also apply for injunctions against violators of the law governing solicitation of charitable funds.

The attorney general provides legal services to the departments of administration, agriculture, commerce, corrections, economic security, education, health, labor and industry, natural resources, public safety, public welfare, revenue, and transportation, as well as the various other agencies, boards, and commissions of the state.



Attorney General Humphrey with a visiting tour group.

EXECUTIVE COUNCIL

2nd Floor, Administration Bldg., St. Paul 55155, (612) 296-3682.

Law provides: that the council consists of the governor, lieutenant governor, secretary of state, state auditor, state treasurer, and attorney general. The council designates state depositories; approves mineral leases, extension of timber permits, and the sale and disposal of certain state lands; acts as a calamity board and may grant emergency relief. (Minnesota Statutes, Chapter 9).

Executive Secretary: Sandra Hale, Commissioner of Administration

LAND EXCHANGE BOARD

130 State Capitol, St. Paul 55155, (612) 296-3391.

Law provides: for the governor, attorney general, and state auditor to approve unanimously the exchange of state public lands for lands owned by the federal government or private interests (Article XI, Minnesota Statutes, Section 94.341).

STATE BOARD OF INVESTMENT

105 MEA Bldg., 55 Sherburne Ave., St. Paul 55155, (612) 296-3328.

Law provides: for a board comprised of the governor, state auditor, state treasurer, secretary of state, and the attorney general to administer and direct the investment of all state funds. The board is responsible for the purchase and sale of securities for the permanent school fund, the various state retirement funds, the highway funds, the other departmental, current, and surplus funds which are available for investment as provided by law. An advisory council advises the board and the executive director on general policy and improvement of the rate of return on invested money while insuring adequate security (Article XI, Minnesota Statutes, Chapter 11A).

Executive Director: Howard J. Bicker

EXECUTIVE OFFICERS SINCE STATEHOOD**Constitutional Officers (elected by the people)****GOVERNORS**

Name	P.O. address	Assumed office
Henry H. Sibley	St. Paul	May 24, 1858
Alexander Ramsey	St. Paul	January 2, 1860
Henry A. Swift	St. Peter	July 10, 1863
Stephen Miller	Worthington	January 11, 1864
William R. Marshall	St. Anthony	January 8, 1866
Horace Austin	St. Peter	January 9, 1870
Cushman K. Davis	St. Paul	January 7, 1874
John S. Pillsbury	Minneapolis	January 7, 1876
Lucius F. Hubbard	Red Wing	January 10, 1882
A. R. McGill	St. Peter	January 5, 1887
William R. Merriam	St. Paul	January 9, 1889
Knute Nelson	Alexandria	January 4, 1893
David M. Clough	Minneapolis	January 31, 1895
John Lind	New Ulm	January 2, 1899
Samuel R. VanSant	Winona	January 7, 1901
John A. Johnson	St. Peter	January 4, 1905
Adolph O. Eberhart	Mankato	September 21, 1909
Winfield S. Hammond	St. James	January 5, 1915
J. A. A. Burnquist	St. Paul	December 30, 1915
J. A. O. Preus	Minneapolis	January 5, 1921
Theodore Christianson	Dawson	January 6, 1925
Floyd B. Olson	Minneapolis	January 6, 1931
Hjalmar Petersen	Askov	August 24, 1936
Elmer A. Benson	Appleton	January 4, 1937
Harold E. Stassen	South St. Paul	January 2, 1939
Edward J. Thye	Northfield	April 27, 1943
Luther W. Youngdahl	Minneapolis	January 8, 1947
C. Elmer Anderson	Brainerd	September 27, 1951
Orville L. Freeman	Minneapolis	January 5, 1955
Elmer L. Andersen	St. Paul	January 2, 1961
Karl F. Rolvaag	St. Paul	March 25, 1963
Harold LeVander	South St. Paul	January 2, 1967
Wendell R. Anderson	St. Paul	January 4, 1971
Rudy Perpich	Hibbing	December 29, 1976
Al Quie	Dennison	January 4, 1979
*Rudy Perpich	Hibbing	January 3, 1983

LIEUTENANT GOVERNORS

William Holcombe	Stillwater	May 24, 1858
Ignatius Donnelly	Nininger	January 2, 1860
Henry A. Swift	St. Peter	March 3, 1863
Charles D. Sherwood	Prescott	January 11, 1864
Thomas H. Armstrong	High Forest	January 8, 1866
William H. Yale	Winona	January 7, 1870
Alphonso Barto	Sauk Centre	January 9, 1874
James B. Wakerfield	Blue Earth	January 7, 1876
C. A. Gilman	St. Cloud	January 10, 1880
A. E. Rice	Willmar	January 4, 1887
G. S. Ives	St. Peter	January 5, 1891
D. M. Clough	Minneapolis	January 3, 1893
Frank A. Day	Fairmont	January 31, 1895
John L. Gibbs	Geneva	January 5, 1897
Lyndon A. Smith	Montevideo	January 3, 1899
Ray W. Jones	Minneapolis	January 5, 1903
Adolph O. Eberhart	Mankato	January 7, 1907
E. E. Smith	Minneapolis	June 25, 1910
S. Y. Gordon	Browns Valley	January 3, 1911
J. A. A. Burnquist	St. Paul	January 7, 1913
Geo. H. Sullivan	Stillwater	October 28, 1916
Thos. Frankson	St. Paul	January 2, 1917
Louis L. Collins	Minneapolis	January 4, 1921
W. I. Nolan	Minneapolis	January 6, 1925
Chas. E. Adams	Duluth	June 25, 1929
Henry Arens	Jordan	January 6, 1931

CHAPTER 3 CONSTITUTIONAL OFFICERS

Name	P.O. address	Assumed office
K. K. Solberg	Clarkfield	January 3, 1933
Hjalmar Petersen	Askov	January 8, 1935
Gottfrid Lindsten	Minneapolis	January 5, 1937
C. Elmer Anderson	Brainerd	January 2, 1939
Edward J. Thyne	Northfield	January 4, 1943
Archie H. Miller	Hopkins	April 27, 1943
C. Elmer Anderson	Brainerd	January 2, 1945
Ancher Nelsen	Hutchinson	January 5, 1953
Donald O. Wright	Minneapolis	September 3, 1954
Karl F. Rolvaag	Rochester	January 3, 1955
A. M. Keith	Rochester	January 8, 1963
James B. Goetz	Winona	January 2, 1967
Rudy Perpich	Hibbing	January 4, 1971
Alec G. Olson	Spicer	December 29, 1976
Lou Wangberg	Bemidji	January 4, 1979
*Marlene Johnson	St. Paul	January 3, 1983

SECRETARIES OF STATE

Francis Baasen	New Ulm	May 24, 1858
James H. Baker	Mankato	January 2, 1860
David Blakeey	St. Paul	November 17, 1862
Henry C. Rogers	St. Paul	January 8, 1868
Hans Mattson	Minneapolis	January 7, 1870
S. P. Jennison	Red Wing	January 5, 1872
John S. Irgens	Austin	January 7, 1876
Fred VonBaumbach	Alexandria	January 10, 1880
Hans Mattson	Minneapolis	January 4, 1887
Frederick P. Brown	Blue Earth	January 5, 1891
Albert Berg	Center City	January 7, 1895
Peter E. Hanson	Litchfield	January 7, 1901
Julius A. Schmahl	Redwood Falls	January 7, 1907
Mike Holm	Roseau	January 4, 1921
H. H. Chesterman	St. Paul	July 7, 1952
Mrs. Mike Holm	St. Paul	September 16, 1952
Joseph L. Donovan	Duluth	January 3, 1955
Arlen I. Erdahl	Blue Earth	January 4, 1971
*Joan Anderson Growe	Minneapolis	January 6, 1975

AUDITORS

W. F. Dunbar	Caledonia	May 24, 1858
Charles McIlrath	St. Paul	January 1, 1861
O. P. Whitcomb	Rochester	January 13, 1873
W. W. Braden	Preston	January 10, 1882
Adolph Biermann	Rochester	January 5, 1891
Robert C. Dunn	Princeton	January 7, 1895
Samuel G. Iverson	Rushford	January 5, 1903
J. A. O. Preus	Minneapolis	January 5, 1915
Ray P. Chase	Anoka	January 5, 1921
Stafford King	St. Paul	January 6, 1931
William J. O'Brien	Mendota Heights	March 7, 1969
Rolland F. Hatfield	St. Paul	January 4, 1971
Robert W. Mattson	St. Paul	January 6, 1975
*Arne H. Carlson	Roseville	January 4, 1979

TREASURERS

George W. Armstrong	St. Paul	May 24, 1858
Charles Scheffer	St. Paul	January 1, 1860
Emil Munch	Pine City	January 10, 1868
William Seeger	St. Peter	January 5, 1872
Edwin W. Dyke	Faribault	February 7, 1873
William Pfaender	New Ulm	January 7, 1876
Charles Kittelson	St. Paul	January 10, 1880
Joseph Bobleter	New Ulm	January 5, 1887
August T. Koerner	Litchfield	January 7, 1895
Julius H. Block	St. Peter	January 7, 1901
Clarence C. Dinehart	Slayton	January 7, 1907
E. S. Pettijohn	St. Peter	June 8, 1910
Walter J. Smith	Eveleth	January 3, 1911
A. C. Gooding	Rochester	February 14, 1916
Henry Rines	Mora	January 2, 1917

Name	P.O. address	Assumed office
Edward W. Stark	Center City	July 1, 1925
Julius A. Schmahl	St. Paul	January 4, 1927
C. A. Halverson	Revere	January 5, 1937
Julius A. Schmahl	Redwood Falls	January 2, 1939
Val Bjornson	Minneapolis	January 2, 1951
Arthur Hansen	Ulen	January 3, 1955
Val Bjornson	Minneapolis	January 7, 1957
Jim Lord	Chanhasen	January 6, 1975
*Robert W. Mattson	Britt	January 3, 1983

ATTORNEYS GENERAL

Charles H. Berry	Mankato	May 24, 1858
Gordon E. Cole	Faribault	January 4, 1860
William Colville	Lake City	January 8, 1866
F. R. E. Cornell	Minneapolis	January 10, 1868
George P. Wilson	Winona	January 9, 1874
Charles M. Start	Rochester	January 10, 1880
W. J. Hahn	Minneapolis	March 11, 1881
Moses E. Clapp	Fergus Falls	January 5, 1887
H. W. Childs	Wadena	January 2, 1893
W. B. Douglas	Moorhead	January 2, 1899
W. J. Donahower	St. Paul	April 1, 1904
Edward T. Young	Appleton	January 2, 1905
George T. Simpson	Winona	January 4, 1909
Lyndon A. Smith	Montevideo	January 1, 1912
Clifford L. Hilton	Fergus Falls	March 9, 1918
Albert F. Pratt	Anoka	December 21, 1927
G. A. Youngquist	Crookston	February 2, 1928
Henry N. Benson	St. Peter	November 20, 1929
Harry H. Peterson	St. Paul	January 3, 1933
William S. Ervin	Minneapolis	December 15, 1936
J. A. A. Burnquist	Minneapolis	January 2, 1939
Miles Lord	Minneapolis	January 3, 1955
Walter F. Mondale	Minneapolis	May 4, 1960
Robert W. Mattson	Minneapolis	December 30, 1964
Douglas M. Head	Minneapolis	January 2, 1967
Warren Spannaus	Minneapolis	January 4, 1971
*Hubert H. Humphrey III	New Hope	January 3, 1983

* — incumbent



Paul Batiaglia photo

Former Minnesota governors and wives of former governors at the State Ceremonial Building, left to right: row 1, Gretchen Quie, Jane Freeman, Esther Stassen, Medora Petersen, Lillian Anderson, Harold Stassen; row 2, Albert Quie, Orville Freeman, Marian Rolvaag, Karl Rolvaag, C. Elmer Anderson; row 3, Iantha Levander, Alice Anderson, Elmer L. Anderson; row 4, Harold Levander, Jane Wangberg, Mary Anderson; row 5, Lou Wangberg (former lt. governor), Wendell Anderson.

MINNESOTA VOTE FOR GOVERNOR SINCE 1857

Abbreviations of Political Parties

A	— Alliance
AM	— American Party of Minnesota
Am	— American
C	— Communist
D	— Democratic
DFL	— Democratic-Farmer-Labor
D-Peo	— Democratic People's
FL	— Farmer-Labor
G	— Greenback
HG	— Honest Government 87
I	— Independent
In	— Industrial
InG	— Industrial Government
InGSL	— Industrial Government (Socialist Labor)
InL	— Industrial Labor
IProg	— Independent Progressive

IR	— Independent-Republican
L	— Libertarian
M-Pop	— Midroad-Populist
N	— National
Peo	— People's
PO	— Public Ownership
Pro	— Prohibition
Prog	— Progressive
R	— Republican
S	— Socialist
SA	— Savings Account
SD	— Socialist Democrat
SLn	— Socialist Industrial
SL	— Socialist Labor
SW	— Socialist Workers
WC	— Workers Communist

1857	
Henry H. Sibley(D)	17,790
Alexander Ramsey(R)	17,550
	<u>35,340</u>

1859	
Alexander Ramsey(R)	21,335
George L. Becker(D)	17,582
	<u>38,917</u>

1861	
Alexander Ramsey(R)	16,274
E. O. Hamblin(D)	10,448
	<u>26,722</u>

1863	
Stephen Miller(R)	19,628
Henry T. Welles(D)	12,739
	<u>32,367</u>

1865	
William R. Marshall(R)	17,318
Henry M. Rice(D)	13,842
	<u>31,160</u>

1867	
William R. Marshall(R)	34,874
Charles E. Flandrau(D)	29,502
	<u>64,376</u>

1869	
Horace Austin(R)	27,348
George L. Otis(D)	25,401
Daniel Cobb(Pro)	1,764
	<u>54,513</u>

1871	
Horace Austin(R)	46,950
Winthrop Young (D)	30,376
Samuel Mayall(Pro)	846
	<u>78,172</u>

1873	
Cushman K. Davis(R)	40,741
Ara Barton(D)	35,245
Samuel Mayall(Pro)	1,036
	<u>77,022</u>

1875	
John S. Pillsbury(R)	45,073
D. L. Buell(D)	35,275
R. F. Humiston(Pro)	1,669
	<u>84,017</u>

1877	
John S. Pillsbury(R)	57,071
William L. Banning(D)	39,147
William Meigher(G)	2,396
Austin Willey(Pro)	1,421
	<u>100,035</u>

1879	
John S. Pillsbury(R)	57,524
Edmund Rice(D)	41,524
W. W. Satterlee(Pro)	2,868
William Meigher(G)	4,264
	<u>106,180</u>

1881	
Lucius F. Hubbard(R)	65,025
Richard W. Johnson(D)	37,168
C. H. Roberts(G)	2,676
Isaac C. Searns(Pro)	708
	<u>105,577</u>

1883	
Lucius F. Hubbard(R)	72,462
Adolph Biermann(D)	58,251
Charles E. Holt(Pro)	4,924
	<u>135,637</u>

1886	
Andrew R. McGill(R)	107,064
Albert Ames(D)	104,464
James E. Childs(Pro)	9,030
	<u>220,558</u>

1888	
William R. Merriam(R)	134,355
Eugene M. Wilson(D)	110,251
Hugh Harrison(Pro)	17,026
	<u>261,632</u>

CHAPTER 3 CONSTITUTIONAL OFFICERS

1890		1908	
William R. Merriam(R)	88,111	Jacob F. Jacobson(R)	147,997
Thomas Wilson(D)	85,844	John A. Johnson(D)	175,136
Sidney M. Owen(a)	58,513	George D. Haggard(Pro)	7,024
James P. Pinkham(Pro)	8,424	Beecher Moore(PO)	6,516
	240,892	William W. Allen(I)	593
			337,266
1892		1910	
Knute Nelson(R)	109,220	Adolph O. Eberhart(R)	164,185
Daniel W. Lawler(D)	94,600	James Gray(D)	103,779
Ignatius Donnelly(Peo)	39,862	J. F. Heiberg(Pro)	8,960
William J. Dean(Pro)	12,239	George E. Barrett(PO)	11,173
	255,921	C. W. Brandborg(SL)	6,510
			295,627
1894		1912	
Knute Nelson(R)	147,943	Adolph O. Eberhart(R)	129,688
George L. Becker(D)	53,584	Peter M. Ringdahl(D)	99,659
Sidney M. Owen(Peo)	87,890	David Morgan(PO)	25,769
Hans S. Hilleboe(Pro)	6,832	Engebret E. Lobeck(Pro)	29,876
	296,249	Paul V. Collins(Prog)	33,455
			318,447
1896		1914	
David M. Clough(R)	165,806	William E. Lee(R)	143,730
John Lind(D-Peo)	162,254	Winfield S. Hammond(D)	156,304
William J. Dean(Pro)	5,154	Thomas J. Lewis(S)	17,225
A. A. Ames(I)	2,890	Willis G. Calderwood(Pro)	18,582
W. B. Hammond(S)	1,125	Hugh T. Halbert(Prog)	3,553
	337,229	Herbert Johnson(InL)	3,861
			343,255
1898		1916	
William H. Eustis(R)	111,796	J. A. A. Burnquist(R)	245,841
John Lind(D-Peo)	131,980	Thomas P. Dwyer(D)	93,112
George W. Higgins(Pro)	5,299	J. O. Bental(S)	26,306
William B. Hammond(SL)	1,685	Thomas J. Anderson(Pro)	19,884
Lionel C. Long(M-Pop)	1,802	John P. Johnson(InL)	5,476
	252,562		390,619
1900		1918	
Samuel R. Van Sant(R)	152,905	J. A. A. Burnquist(R)	166,515
John Lind(D-Peo)	150,651	Fred E. Wheaton(D)	76,793
Bernt B. Haugan(Pro)	5,430	L. P. Berot(S)	7,794
Sylvester M. Fairchild(M-Pop)	763	Olaf O. Stageberg(N)	6,648
Thomas H. Lucas(SD)	3,546	David H. Evans(FL)	111,948
Edward Kriz(SL)	886		369,698
	314,181		
1902		1920	
Samuel R. Van Sant(R)	155,849	Jacob A. O. Preus(R)	415,805
Leonard A. Rosing(D)	99,362	Henrik Shipstead(I)	281,402
Thomas J. Meighen(Peo)	4,821	L. C. Hodgson(D)	81,293
Charles Scanlon(Pro)	5,765	Peter J. Sampson(S)	5,124
Jay E. Nash(S)	2,521		783,624
Thomas Van Lear(SL)	2,570		
	270,888		
1904		1922	
Robert C. Dunn(R)	140,130	Jacob A. O. Preus(R)	309,756
John A. Johnson(D)	149,992	Magnus Johnson(FL)	295,479
Charles W. Dorsett(Pro)	7,577	Edward Indrehus(D)	79,903
Jay E. Nash(PO)	5,810		685,138
A. W. M. Anderson(SL)	2,293		
	303,802		
1906		1924	
A. L. Cole(R)	96,162	Theodore Christianson(R)	406,692
John A. Johnson(D)	168,480	Floyd B. Olson(FL)	366,029
Charles W. Dorsett(Pro)	7,223	Carlos Avery(D)	49,353
O. E. Loftus(PO)	4,646	Oscar Anderson(SIn)	3,876
	276,511	Michael Ferch(Prog)	9,052
			835,002

CHAPTER 3 CONSTITUTIONAL OFFICERS

1926	
Theodore Christianson(R)	395,779
Magnus Johnson(FL)	266,845
Alfred Jaques(D)	38,008
	<u>700,632</u>

1928	
Theodore Christianson(R)	549,857
Ernest Lundeen(FL)	227,193
Andrew Nelson(D)	213,734
Harris A. Brandborg(In)	3,279
J. O. Bentall(WC)	5,760
	<u>999,823</u>

1930	
Raymond P. Chase(R)	289,528
Floyd B. Olson(FL)	473,154
Edward Indrehus(D)	29,109
Karl Reeve(C)	5,594
	<u>797,385</u>

1932	
Earle Brown(R)	334,081
Floyd B. Olson(FL)	522,438
John E. Regan(D)	169,859
William Schneiderman(C)	4,807
John P. Johnson(In)	1,824
	<u>1,033,009</u>

1934	
Floyd B. Olson(FL)	468,812
Martin A. Nelson(R)	396,359
John E. Regan(D)	176,928
Samuel K. Davis(C)	4,334
Arthur C. Townley(I)	4,454
	<u>1,050,887</u>

1936	
Elmer A. Benson(FL)	680,342
Martin A. Nelson(R)	431,841
Earl Stewart(In)	7,996
	<u>1,120,179</u>

1938	
Elmer A. Benson(FL)	387,263
Harold E. Stassen(R)	678,839
Thomas Gallagher(D)	65,875
John William Castle(In)	899
	<u>1,132,876</u>

1940	
Harold E. Stassen(R)	654,686
Hjalmar Petersen(FL)	459,609
Edward Murphy(D)	140,021
John William Castle(In)	3,175
	<u>1,257,491</u>

1942	
Harold E. Stassen(R)	409,800
Hjalmer Petersen(FL)	299,917
John D. Sullivan(D)	75,151
Martin Mackie(C)	5,082
Harris A. Brandborg(InG)	4,278
	<u>794,228</u>

1944	
Edward J. Thye(R)	701,185
Byron G. Allen(DFL)	430,132
Gerald M. York(InG)	7,151
	<u>1,138,468</u>

1946	
Luther W. Youngdahl(R)	519,067
Harold H. Barker(DFL)	349,565
Rudolph Gustafson(InGSL)	11,716
	<u>880,348</u>

1948	
Luther W. Youngdahl(R)	643,572
Charles L. Halsted(DFL)	545,766
Rudolph Gustafson(InGSL)	6,598
Orville E. Olson(Prog)	14,950
	<u>1,210,886</u>

1950	
Luther W. Youngdahl(R)	635,800
Harry H. Peterson(DFL)	400,637
Vernon G. Campbell(InGSL)	10,195
	<u>1,046,632</u>

1952	
C. Elmer Anderson(R)	785,125
Orville L. Freeman(DFL)	624,480
Martin Fredrickson(Prog)	5,227
Eldrid H. Bauers(InGSL)	4,037
	<u>1,418,869</u>

1954	
C. Elmer Anderson(R)	538,865
Orville L. Freeman(DFL)	607,099
Ross Schelin(InG)	5,453
	<u>1,151,417</u>

1956	
Orville L. Freeman(DFL)	731,180
Ancher Nelsen(R)	685,106
Rudolph Gustafson(InG)	5,785
	<u>1,422,161</u>

1958	
Orville L. Freeman(DFL)	658,326
George MacKinnon(R)	490,731
Arne Anderson(InG)	10,858
	<u>1,159,915</u>

1960	
Orville L. Freeman(DFL)	760,934
Elmer L. Anderson(R)	783,813
Rudolph Gustafson(InG)	5,518
	<u>1,550,265</u>

1962	
Karl F. Rolvaag(DFL)	619,842
Elmer L. Anderson(R)	619,751
William Braatz(InG)	7,234
	<u>1,246,827</u>

1966	
Karl F. Rolvaag(DFL)	607,943
Harold LeVander(R)	680,593
Kenneth Sachs(InG)	6,522
	<u>1,295,058</u>

1970	
Wendell R. Anderson(DFL)	737,921
Douglas M. Head(R)	621,780
Karl Heck(InG)	4,781
Jack Kirkham(write-in votes)	961
	<u>1,365,443</u>

CHAPTER 3 CONSTITUTIONAL OFFICERS

1974		1982	
Wendell R. Anderson(DFL).....	786,787	Rudy Perpich(DFL).....	1,049,104
John W. Johnson(R).....	367,722	Wheelock Whitney(IR).....	711,796
Jane VanDeusen(SW).....	9,232	Kathy Wheeler(SW).....	10,332
Erwin Marquit(C).....	3,570	Tom McDonald(HG).....	7,984
Harry M. Pool(Am).....	20,454	Franklin Haws(L).....	6,323
Richard R. Kleinow(L).....	2,115		
Genevieve Gunderson(InG).....	2,720		1,785,539
James G. Miles(I).....	60,150		
	1,252,750		
1978			
Al Quie(R).....	830,019		
Rudy Perpich(DFL).....	718,244		
Richard Pedersen(AM).....	21,058		
Jill Lakowske(SW).....	6,287		
Tom McDonald(HG).....	4,254		
Robin E. Miller(L).....	3,689		
Edwin C. Pommerening(SA).....	2,043		
	1,585,594		


This chapter indicates salaries as of May 1983. Laws of 1983, Chapter 299 changed certain administrative, constitutional officer and judicial salaries.

CHAPTER FOUR

EXECUTIVE BRANCH

DEPARTMENTS AND AGENCIES

State Departments	188
Independent Agencies	203
Boards, Commissions and Other Bodies	206



Departments and other agencies of the executive branch carry out constitutional and statutory responsibilities for education, transportation, health, environment, protection, welfare and other functions. Photo: Academic procession at Moorhead State University.

DEPARTMENT OF ADMINISTRATION

200 State Administration Bldg., St. Paul 55155, (612) 296-3862.

Law provides: for the department to provide management and general support services for all state agencies (Minnesota Statutes, Chapter 16).



Commissioner: Sandra J. Hale

Biography: Minneapolis. Wellesley (B.A., political science); associate professor, Metropolitan State University (1975-82); administrative position, John Hopkins Medical School, Baltimore, MD.; editorial position, Little, Brown and Co., Boston, MA.; president, Guthrie Theater Board (1980-present); chair, arts board (1976-79).

Appointed: January 3, 1983.

Salary: \$47,000.

Deputy Commissioner: James J. Hiniker, Jr.

Assistant to the Commissioner: Julie Greenberg

Function: The department is responsible for the management of state government and providing administrative services to state departments and agencies.

Management Analysis Division supports the commissioner's statutory responsibility to improve the management and reduce the cost of state government.

Director: Kathryn R. Roberts

Bureau of Information Services operates the computers and coordinates the telecommunications and computer systems, state records management and central micrographic services.

Assistant Commissioner: Nancy M. Abraham

Bureau of Agency Services provides services such as printing, mailing, and procurement to state agencies at the lowest possible cost.

Assistant Commissioner: Babak Armajani

Bureau of General Services provides state agencies with building construction, plant management and real estate management services.

Deputy Commissioner: James J. Hiniker, Jr.

Administrative Services Bureau provides personnel, fiscal and budget development services for the department.

Director: Connie J. Robinson

DEPARTMENT OF AGRICULTURE

90 W. Plato Blvd., St. Paul 55107, (612) 297-2000.

Law provides: for the commissioner to encourage and promote agricultural industries; assist in the marketing of farm products, and exercise police and organizational powers in reference to agriculture (Minnesota Statutes, Section 17.03).



Commissioner: Jim Nichols

Biography: Lake Benton. Born June 19, 1946; University of Minnesota Morris (B.A.), South Dakota University (graduate studies), Vietnam veteran; Minnesota Senate, (1977-81), chair, labor and public lands committees, member, committees on taxes, agriculture, employment and governmental operations; previous employment: family farmer and independent building contractor.

Appointed: January 3, 1983.

Salary: \$40,000.

Function: The department is the major farm-food regulatory and promotion agency in the state. The department is organized into four program areas.

Agricultural Promotion Service promotes and develops national and international agricultural markets for Minnesota food and food products, and helps to secure the family farm system.

Deputy Commissioner: Rollin M. Dennistoun, Ph.D.

Agricultural Protection Service assures producers and purchasers of receiving proper grade, weights, and tests, and protects the producers and public from chemical and natural hazards, adulteration of foodstuffs and unfair economic practices.

Deputy Commissioner: Anne Kanten

Administration and Financial Aids Service provides the department with support in the areas of accounting and licensing, as well as administrative support services, and administers appropriations to agricultural societies and associations.

Deputy Commissioner: Darryl L. Anderson

Soil and Water Conservation Board provides administrative and support services to the soil and water conservation districts in Minnesota.

Executive Director: Vernon F. Reinert

DEPARTMENT OF COMMERCE

5th Floor, Metro Square Bldg., St. Paul 55101, (612) 296-4026.

Law provides: that the department shall be under the supervision and control of a commission composed of a commissioner of banks, a commissioner of insurance, and a commissioner of securities and real estate (Minnesota Statutes, Section 45.01).

Chair, Minnesota Commerce Commission: Michael A. Hatch

Securities and Real Estate Division

Commissioner: Michael A. Hatch

Biography: Born November 12, 1948; Duluth East High School (1966), University of Minnesota, Duluth (B.A., 1970), University of Minnesota (J.D., 1973); Minnesota State Bar Association; Hennepin County Bar Association; Wayzata Community Church; wife: Patricia, children: Katharine, Elizabeth, Anne.

Appointed: 1983.

Salary: \$38,500.



The division is responsible for protecting the investing public, regulating the distribution and trading of securities, investigating illegal sales and security fraud, and licensing and regulating real estate brokers and salespersons.

Banking Division

Commissioner: John D. Chisholm

Biography: Rochester. Born June 4, 1914, Chippewa Falls, Wisconsin; St. John's University, University of Minnesota; U.S. Army; banker.

Appointed: 1983.

Salary: \$36,500.



The division supervises and regulates all state-chartered commercial banks, savings and loan associations, credit unions, industrial loan and thrift companies, regulated lenders, motor vehicle sales finance companies, insurance premium finance companies, debt prorated companies, and safe deposit companies.

**Insurance Division****Commissioner:** Reynaud L. Harp

Biography: Minneapolis. Born February 22, 1949, Peoria, Illinois; Carleton College (B.A., 1970), University of Chicago Law School (J.D., 1976); special assistant attorney general; Minnesota State Bar Association; Minnesota Minority Lawyers Association; St. Paul Urban League.

Appointed: 1983.**Salary:** \$36,500.

The division enforces all insurance laws assuring that insurance entities meet applicable standards of financial solvency rates, and policy forms comply with statutory criteria.

DEPARTMENT OF CORRECTIONS

430 Metro Square Bldg., St. Paul 55101, (612) 296-6133.

Law provides: that the commissioner has the power and duty to accept persons committed to him by the courts for care, custody and rehabilitation and for the administration of the state correctional facilities (Minnesota Statutes, Chapter 241).

**Commissioner:** Orville B. Pung

Biography: Oak Park Heights. Born September 8, 1936; St. Cloud State University (B.S., education); teacher, group living director, assistant superintendent, superintendent, Minnesota Correctional Facility, Red Wing (1958-73); deputy commissioner for non-metro region, department of corrections, (1974-75); executive assistant commissioner for programs, department of corrections (1976-78); deputy commissioner for institution services (1979-82).

Appointed: 1982.**Salary:** \$45,000.**Deputy Commissioner, Institutions:** Howard J. Costello**Deputy Commissioner, Community Services:** Bruce W. McManus**Assistant Commissioner, Management:** Lurline Baker-Kent

MINNESOTA CORRECTIONAL FACILITIES AND INSTITUTIONS

Stillwater: maximum security facility for adult felon males.**Warden:** Robert Erickson**St. Cloud:** maximum security facility for younger adult male felons.**Warden:** William McRae**Oak Park Heights:** maximum security facility for high risk adult males.**Warden:** Frank Wood**Lino Lakes:** medium/minimum security facility for adult males.**Superintendent:** James Hulburt**Shakopee:** facility for adult female offenders.**Superintendent:** D. Jacqueline Fleming**Sauk Centre:** reception, diagnostic and treatment center for juveniles.**Superintendent:** Harvey Akerson**Red Wing:** center for juvenile male offenders from eastern and metro counties.**Superintendent:** Gerald O'Rourke**Willow River Camp:** minimum security facility for adult male felons.**Superintendent:** Ralph Nelson**Thistledeew Camp:** a three-month program for juvenile males referred by the courts.**Superintendent:** Derwood Lund

DEPARTMENT OF ECONOMIC SECURITY

390 N. Robert St., St. Paul 55105, (612) 296-3711.

Law provides: that the department has broad responsibility for income and employment policies and for linking payments, job training and placement programs with veterans' programs, workers' compensation, vocational and post-secondary training, federal income insurance programs and economic development programs (Minnesota Statutes, Chapter 268).

Commissioner: Barbara Beerhalter

Biography: Minneapolis. Born December 13, 1943, Duluth. University of Minnesota (journalism); assistant commissioner, unemployment insurance division, department of economic security (1975-82); worked with three administrations and four legislatures in development of unemployment laws; previous employment: Minnesota AFL-CIO, WCCO radio.

Appointed: January, 1983.

Salary: \$45,000.



Assistant Commissioner: William Brown

Function: The department develops, implements and coordinates public employment programs and policies and administers the unemployment insurance program for the state.

Unemployment Insurance Division provides temporary income to people who are unemployed.

Assistant Commissioner: Eugene Sampson

Job Service Division furnishes no-fee employment service to persons seeking suitable employment and to employers in finding qualified employees.

Assistant Commissioner: Charles Routhe

Training and Community Services Division operates programs to help the poor save energy, pay fuel costs and secure job training and jobs.

Assistant Commissioner: Ruth Ann Wefald

Program and Management Support Division provides support services to the operating divisions.

Assistant Commissioner: Michael Wold

Division of Vocational Rehabilitation prepares physically, mentally and emotionally handicapped persons for employment compatible with their abilities.

Assistant Commissioner: Edwin Opheim

DEPARTMENT OF EDUCATION

Capitol Square Bldg., St. Paul 55101, (612) 296-6104.

Law provides: that the department is the operating agency through which the policies of the state board of education are administered (Minnesota Statutes, Chapter 121).

Commissioner: Ruth E. Randall

Biography: University of Omaha (B.S. elementary education, 1961); University of Nebraska Omaha (M.S. elementary school administration, 1968; Ed. Spec., educational administration, 1972), University of Nebraska Lincoln (Ed.D. educational administration, 1976); Bush Public Schools Executive Fellow (1980-81); Independent School District 196, Rosemount: assistant superintendent (1978-81), deputy superintendent (1981), superintendent of schools (1981-83).

Appointed: July, 1983.



Functions: The department develops and assists in the implementation and coordination of educational and administrative programs for public schools and public educational agencies throughout the state.

Secretary: Sylvia Myren

Associate Commissioner: Dr. E. Raymond Peterson

Assistant Attorney General: Michael J. Bradley

Legislative Relations Supervisor: John Ostrem

Deputy Commissioner: Dr. Gerald Kleve

Administrative Services Director: George Fortmeyer

Employee Relations Director: Donn Escher

Residential Schools Director: Carl Johnson

Instruction Division provides leadership and technical assistance to school districts to maintain, improve and expand educational programs and services.

Assistant Commissioner: Dr. Gregory J. Waddick

School Management Services Division provides assistance and direction to local educational agencies in such areas as school finance, computing and paying major aids to districts, administering the child nutrition program and exploring alternative organizational patterns.

Assistant Commissioner: Ronald J. Laliberte

Special Services Division aggregates specialized services.

Assistant Commissioner: Dr. Will Antell

Vocational Technical Division manages secondary, post-secondary and adult vocational programs.

Assistant Commissioner: Dr. Mary T. Phillips

DEPARTMENT OF EMPLOYEE RELATIONS

3rd Floor, Space Center, 444 Lafayette Rd., St. Paul 55101, (612) 296-2616.

Law provides: that the commissioner of employee relations shall be the chief personnel and labor relations manager of the civil service in the executive branch; the commissioner is the employer for the state and shall have the responsibility and power to ensure equitable treatment of all state employees in both the classified and unclassified service. The department also provides a variety of services for local governments and certifies the bi-weekly state payroll (Minnesota Statutes, Chapter 43A).



Commissioner: Nina Rothchild

Biography: Mahtomedi. Smith College, Northampton, MA (B.A. magna cum laude, mathematics); executive director, council on the economic status of women (1976-1982); member, Mahtomedi school board (1970-76); board of directors, St. Paul YWCA; executive committee, Minnesota Women's Consortium; married, three children.

Appointed: 1983.

Salary: \$47,000.

Assistant to the Commissioner: Ellen Sampson

Deputy Commissioner, Labor Relations: Lance Teachworth

Deputy Commissioner, Personnel: Richard Brainerd

Function: The department has two major bureaus and several smaller units to carry out its programs and policies for state personnel.

Labor Relations Bureau negotiates with the exclusive representatives of bargaining units and for contract administration.

Personnel Bureau is responsible for employee recruitment and examination, classification and compensation, employee benefits and training.

Equal Opportunity Unit develops and coordinates equal opportunity programs.

Administration Services Unit and **Information Services Unit** provide administrative support to the department.

DEPARTMENT OF ENERGY, PLANNING AND DEVELOPMENT_____


101 Capitol Square Bldg., 550 Cedar St., St. Paul 55101, (612) 297-2997.

Law provides: that the department is to plan, coordinate and implement strategies to preserve and develop Minnesota's energy, economic, physical and human resources (Minnesota Statutes, Chapter 116J).

Commissioner: Mark Dayton

Biography: Minneapolis. Blake School, Yale University (cum laude); commissioner, department of economic development; founder, Minnesota Project; member: Industrial Relations Center Advisory Council, Minneapolis Task Force on Research and Development, Institute for Resource Management.

Appointed: July, 1983.



Functions: The mission of the department is to insure an affordable and available supply of energy, create a favorable job climate, provide environmental protection while development continues, market tourism in the state and assist local governments.

Energy Division responds to short and long term energy problems.

Business Development Division emphasizes the selling of Minnesota as a place to do business and supports businesses with the assistance they need to start up, locate, and expand.

Planning Division helps manage the state's planning process and assists the governor and legislature in solving the problems that confront Minnesota.

Tourism Division markets the state of Minnesota with the result of generating increased expenditures by travelers in the state.

Laws of 1983, Chapter 289 changes the organization of this department.

DEPARTMENT OF FINANCE_____

309 State Administration Bldg., St. Paul 55155, (612) 296-5900.

Law provides: that the commissioner shall have charge of the financial affairs of the state and keep the general books of account of the state (Minnesota Statutes, Chapter 16A).

Commissioner: Gordon (Gus) M. Donhowe

Biography: St. Paul. St. Olaf College (B.A., history), University of Minnesota (M.A., economics), University of Oslo, Norway (Fulbright scholar); U.S. Army, civil affairs; executive and corporate officer, Pillsbury Co. (1955-82); married, three children.

Appointed: January 3, 1983.

Salary: \$50,000.



Deputy Commissioner: Peter J. Kiedrowski

Assistant Commissioner, Accounting Services: Geraldine Benting

Assistant Commissioner, Financial Management and Capital Budget: Norman Dybdahl

Function: The department is responsible for the administration of the financial affairs of the state.

Economic Analysis Division analyzes economic factors affecting the state's financial affairs.

Director: William Toal

Administrative Management Division provides internal administrative services to other sections of the department.

Director: Bart Nelson

Internal Audit Division audits the department to determine adequacy of controls and procedures.

Director: Curt Heywood

Statewide Accounting Operations Division operates the state accounting system.

Director: Roy Muscatello

Central Payroll Division issues salary warrants for the executive branch and judicial officers.

Director: Don Smith

Financial Systems Division reviews the present financial systems of the department and other agencies.

Director: James Stavsvick

Financial Reporting Division publishes an annual report of state funds and forecasts and monitors cash flow.

Director: Rosalie Greeman

Budget Support Division plans biennial budget and reviews and approves fees.

Director: Charles Bieleck

Controller Services Division assists the commissioner in fiscal control.

Director: Theodore Spiess

Aids, Budgeting and Analysis Division provides for the budgeting of grants and aids.

Director: Ron Hackett

DEPARTMENT OF HEALTH

717 Delaware St. SE., Minneapolis 55440, (612) 296-5221.

Law provides: that the commissioner is responsible for the development and maintenance of an organized system of programs to protect, maintain and improve the health of the citizens (Minnesota Statutes, Chapter 144).



Commissioner: Sister Mary Madonna Ashton

Biography: Born September 11, 1923, St. Paul; College of St. Catherine (B.A.), St. Louis University (M.S.W.), University of Minnesota (M.H.A.), Harvard University (advanced study, health management systems program); medical social service director, St. Joseph's Hospital, St. Paul; president, chief executive officer, St. Mary's Hospital and Rehabilitation Center, Minneapolis.

Appointed: 1983.

Salary: \$49,000.

Function: The department describes and identifies public health problems through collection and analysis of health data; provides services to prevent and control disease; establishes and enforces standards for health care facilities and for environmental health hazards; monitors the state's health care delivery system; provides technical assistance for health care facilities and professionals; disseminates public health information; coordinates, integrates and evaluates local, state and federal programs and services affecting the public's health; advises the governor and the legislature on matters affecting public health.

DEPARTMENT OF HUMAN RIGHTS

500 Bremer Tower, St. Paul 55101, (612) 296-5663.

Law provides: that the commissioner shall exercise leadership under the direction of the governor in the development of human rights policies (Minnesota Statutes, Chapter 363).

Commissioner: Irene Gomez-Bethke

Biography: New Hope. Native of Minneapolis; Metropolitan State University (bachelor's degree candidate, business administration); administrative aide, mayor's office, Minneapolis; board member, United Way of Minneapolis; member, American Management Association.

Appointed: 1983.

Salary: \$33,000.



Function: The department enforces the Minnesota human rights act and carries out the state's policy to free individuals from discrimination.

Enforcement Bureau receives, investigates and conciliates charges of alleged discriminatory practices.

Planning Division operates the management information system which monitors case activity and conducts research projects.

Northern Division provides services to northern Minnesotans through a contract with the office of consumer services.

Administrative Services Division formulates departmental policy and procedures.

DEPARTMENT OF LABOR AND INDUSTRY

444 Lafayette Rd., St. Paul 55101, (612) 296-6107.


Law provides: that the department shall administer the laws relating to worker's compensation and working conditions and wages (Minnesota Statutes, Section 175.001).

Commissioner: Steve Keefe

Biography: Chemist. University of Minnesota; employed for fifteen years, Honeywell, Inc.; Minnesota Senate (1972-80), chair, labor subcommittee, majority whip for four years, served on two worker's compensation commissions; government relations officer, Northwest Bancorporation (1981-83).

Appointed: 1983.

Salary: \$40,000.



Deputy Commissioner: Paul Hyduke

Function: The department is a regulatory agency which protects the rights of working people and provides advisory service to employers and the public.

Assistant Commissioner: Russell B. Swanson

Chief Counsel: Jay Benanav

Accounting Manager: Charles Curran

Assistant to the Commissioner, Legislation: Elaine M. Failor

Assistant to the Commissioner, Human Resources: David O. Renz

Occupational Safety and Health Division enforces the laws, codes and regulations for the work environment.

Director: Ivan Russell

Occupational Safety and Health Consultation Unit advises private sector on safe workplaces.

Director: Timothy Tierney

Apprenticeship Division assists in implementing Minnesota's voluntary apprenticeship law.

Director: Robert Wickland

Boiler Inspection and Steamfitting Standards Unit regulates the manufacture and maintenance of boilers and pressure vessels.

Chief Boiler Inspector: Henry Baron

Information Management Services Division provides data and word processing support services to the department.

Director: Arthur Gasche

Labor Standards Division administers laws for minimum wage, child labor, overtime and other employment issues.

Director: Kurt G. O. Pinke

Worker's Compensation Division administers the worker's compensation law.

Division Counsel: Mary E. Miller

Director, Rehabilitation Services: Gladys Westberg

Director, Special Compensation Fund: B. James Berg

DEPARTMENT OF MILITARY AFFAIRS

Veterans Service Bldg., St. Paul 55155, (612) 296-4666.

Law provides: that the adjutant general shall be the chief of staff to the commander-in-chief and the administrative head of the military department with responsibility for the military forces and the camp grounds and military reservations of the state (Minnesota Statutes, Chapter 190).



Adjutant General: James G. Sieben

Biography: Born April 19, 1924, Hastings. Attended University of Minnesota and Stanford University, graduate of U.S. Army Command and General Staff Course and Industrial College of the Armed Forces; active duty (WWII, Korean War); awarded the Silver Star (twice), Bronze Star, Meritorious Service Medal, Purple Heart, Combat Infantry Badge and Norwegian Distinguished Service Medal (HG); Minnesota National Guard (1948 until present); married.

Appointed: 1975.

Assistant Adjutant General, Army: Harry L. Moore

Military Support to Civil Authorities: Duane J. Marholz

Air Administrator: Joseph A. Kazek

Military Personnel Office: Gerald W. Forslund

Comptroller: Thomas J. Ryan

Function: The adjutant general is charged with the recruitment, organization, administration, training, discipline, and supply of the military force of the state: the Minnesota National Guard.

The Minnesota National Guard is equipped and, to a large extent, maintained by the federal government and can be ordered into active military service by the federal government. The guard has served in active federal service in all of the nation's wars, beginning with the Civil War and including the Korean War. Units are stationed in 68 state-owned armories and an army aviation base in St. Paul. Air units are based in Duluth and at the Minneapolis-St. Paul International Airport. The department is in charge of the Camp Ripley Military Reservation, Little Falls.

DEPARTMENT OF NATURAL RESOURCES

Centennial Office Bldg., 3rd Floor, St. Paul 55155, (612) 296-6157.

Law provides: for the commissioner to coordinate management of the public domain and to best serve the public in developing a long range program to conserve the natural resources of the state (Minnesota Statutes, Chapter 84).

Commissioner: Joseph N. Alexander

Biography: St. Paul. Born August 31, 1923, Kentucky; University of Minnesota, Metropolitan State University (B.A., public administration); career employee and holder of professional positions in the enforcement and administration divisions of the department (1957-79).

Appointed: 1979.

Salary: \$47,700.



Deputy Commissioner: Steven G. Thorne

Assistant Commissioner, Administration: Eugene R. Gere

Assistant Commissioner, Planning: Avonell Hagen

Function: The mission of the department is to perpetuate and enhance the state's rich heritage of lands, waters, timber, minerals, fish, wildlife and other natural resources for the benefit of present and future generations.

Division of Enforcement enforces state resource statutes, provides youth training, and engages in public relations and conservation programs.

Director: Fredean Hammer

Division of Fish and Wildlife manages and protects the fish and wildlife resources to provide recreational opportunities.

Director: Roger Holmes

Division of Forestry manages and protects the forest environment, improves wildlife habitat, practices land and water conservation, and provides forest fire protection.

Director: Raymond B. Hitchcock

Division of Minerals provides for the management of 10 million acres of state owned trust fund and tax-forfeited mineral rights.

Director: Elwood Rafn

Division of Parks and Recreation manages 64 state parks and 17 waysides, and maintains campgrounds, trails, picnic areas and other facilities within those areas.

Director: Don D. Davison

Division of Waters has general administrative jurisdiction over the public waters of the state, both surface and underground.

Director: Lawrence Symour

Trails and Waterways Unit responds to public needs for recreational trails, waterways and public accesses.

Special Assistant to the Commissioner: Donald M. Carlson

Office of Planning includes nine service bureaus which provide ecological services, engineering, licensing, field services, office services, personnel and systems management.

Field operations are conducted through six regional offices.

DEPARTMENT OF PUBLIC SAFETY

211 Transportation Bldg., St. Paul 55155, (612) 296-6642.

Law provides: that the department coordinates and directs the functions and services of the state relating to the safety and convenience of its citizens (Minnesota Statutes, Chapter 299A).



Commissioner: Paul J. Tschida

Biography: Graduate, University of Minnesota Law School; member, Minnesota Bar Association; special agent FBI; assistant attorney general; superintendent, Bureau of Criminal Apprehension; director of security, Dayton's.

Appointed: 1983.

Salary: \$41,000.

Deputy Commissioner: Kenneth A. Dirkzwager

Assistant Commissioner: Frank Dougherty

Assistant Commissioner: Neil Haugerud

Assistant to the Commissioner: Diane Dybevik

Function: The department is an enforcement, licensing and services agency which develops and operates programs in the areas of law enforcement, traffic safety, liquor control, fire safety, driver and vehicle licensing, emergency management and public safety information.

Bureau of Criminal Apprehension assists law enforcement agencies, upon request, in providing investigative and specialized law enforcement services.

Superintendent: John D. Erskine

Driver and Vehicle Services Division is responsible for motor vehicle registration, driver licensing, licensing motor vehicle dealers, driving records and no-fault insurance.

Director: Marlene Swanson

Emergency Services Division is responsible for planning and coordinating emergency operations throughout the state.

Director: Thomas Motherway

Fire Marshal Division investigates fires upon request by fire or law enforcement officials and inspects public facilities for fire safety.

Fire Marshall: Wes Werner

State Patrol provides traffic surveillance and enforcement on the highways, and assists motorists at accidents, inspects school buses, and enforces safety laws.

Chief: Col. D. Roger Ledding

Capitol Security provides security for all state buildings in the capitol complex and state buildings in the Twin Cities.

Director: William Lunz

Liquor Control Division enforces state liquor laws, inspects retail and wholesale liquor establishments, and issues certain licenses.

Director: Joseph Novak

DEPARTMENT OF PUBLIC SERVICE

160 E. Kellogg Blvd., 7th Floor, St. Paul 55101, (612) 296-7107.



Director: Ray Bohn

Biography: Born July 26, 1949, Brewster. Mankato State University (B.S., 1974); veteran (Viet Nam); special assistant to governor (1977-78), special assistant to governor for appointments (1983); executive director, American Diabetes Association of Minnesota (1979-80); former newspaper publisher; married, two children.

Appointed: 1983.

Salary: \$36,000.

Law provides: that the director is responsible for enforcement of chapters 216A, 216B and 237, of Minnesota Statutes, public utilities commission orders and the other statutory duties prescribed by those chapters (Minnesota Statutes, Section 216A.07).

Function: The department serves as an advocate of the broad public interest in matters relating to regulated telephone, natural gas, and electric utilities in the state. Administration of the department is organized into three divisions.

Weights and Measures Division ensures the accuracy of all commercial weighing and measuring devices in the state and assures the quality of petroleum products.

Director: Edward Skluzacek

Utilities Division prepares recommendations for rates and tariffs for all telephone, electric and gas utilities regulated by the state and enforces the rates and policies set by the public utilities commission.

Administrative Services Division provides department management and centralized services.

Assistant Director: Kenneth B. Peterson

Personnel Director: William H. Janisch

DEPARTMENT OF PUBLIC WELFARE

Centennial Bldg., St. Paul 55145, (612) 296-5117.

Law provides: that the commissioner administers and supervises public assistance and welfare activities and services and operates state facilities for the care of the mentally retarded, chemically dependent, mentally ill, and two nursing homes (Minnesota Statutes, Section 245.03).

Commissioner: Leonard W. Levine

Biography: St. Paul. University of Minnesota (B.A.); educator; St. Paul City Council, (twelve and one-half years); married, three children.

Appointed: 1983.

Salary: \$48,000.



Deputy Commissioner: Francis E. Giberson

Function: The department is an administrative agency, maintaining the legal and administrative framework in which county and private social service agencies operate. The department engages in direct services only in the vision and hearing-impaired programs and in state institutions.

Bureau of Income Maintenance is responsible for program development, coordination and evaluation of county programs providing direct services to residents.

Assistant Commissioner: Charles W. Poe, Jr.

Bureau of Social Services supervises child, adult, family services and programs provided by counties and human service agencies and administers directly programs for the aged, deaf, hearing impaired, blind and visually handicapped.

Assistant Commissioner: Tom Anzelc

Bureau of Mental Health administers chemical dependency, mental health, and mental retardation programs and provides supervision for the eight state hospitals and two nursing homes.

Assistant Commissioner: Margaret Sandberg

Support Services Bureau is responsible for budget processes, information systems,

office support supervision, and collection of revenues for care costs of state hospital residents. The bureau maintains a tort liability office.

Assistant Commissioner: Melvin T. Harris

TREATMENT CENTERS AND NURSING HOMES

Anoka State Hospital: mental illness, chemical dependency.

Brainerd State Hospital: mental illness, mental retardation, chemical dependency, Minnesota Learning Center.

Cambridge State Hospital: mental retardation.

Faribault State Hospital: mental retardation.

Fergus Falls State Hospital: mental retardation, chemical dependency, mental illness.

Moose Lake State Hospital: mental retardation, chemical dependency, mental illness.

St. Peter State Hospital: mental retardation, chemical dependency, mental illness, Minnesota Security Hospital, Minnesota Valley Social Adaptation Center.

Willmar State Hospital: mental retardation, chemical dependency, mental illness.

Ah-Gwah Ching Nursing Home, Walker.

Oak Terrace Nursing Home, Minnetonka.

DEPARTMENT OF REVENUE

Centennial Bldg., St. Paul 55145, (612) 296-6185.

Law provides: that the commissioner shall exercise general supervision over the administration, enforcement and execution of the assessment and taxation laws of the state (Minnesota Statutes, Chapter 270).



Commissioner: Arthur C. Roemer

Biography: New Brighton. Native of Wabasha; University of Minnesota Law School; veteran (WWII); special assistant attorney general (1954-60); assistant commissioner of revenue (1960), deputy commissioner of revenue (1961 and 1970), commissioner of revenue (1971-78); wife: Joan, three children.

Appointed: 1983.

Salary: \$47,000.

Deputy Commissioner: George W. Winter

Function: The department of administration provides administrative and enforcement services in the areas of tax collection and assessment. Several divisions carry out the department functions.

Administrative Division provides administrative support services.

Director: Jon P. Schaefer

Corporation Income Tax and Large Case Audit Division administers corporate income tax laws.

Director: Gerome T. Caulfield

Sales and Use Tax Division promotes taxpayer compliance with sales tax laws.

Director: John J. Majerle

Individual Income Tax and Small Case Audit Division administers individual, withholding and small business income tax laws.

Director: Chauncey E. Peterson

Field Operations Division performs income and sales tax audits in the field.

Director: Dwight E. Lahti

Tax Compliance Division administers delinquent tax collections laws.

Director: Garfield E. Smith

Audit Review Division ensures uniform audits and application of laws.

Director: Jim Schouweiler

Audit Selection, Plans and Programs Division develops and maintains audit plans.

Director: William H. Krodel

Petroleum Division administers taxes on motor vehicle fuels.

Assistant Director: Larry Trimble

Alcohol, Tobacco and Special Taxes Division administers, collects and enforces the excise tax on alcohol and tobacco products.

Director: Howard W. Anderson

Property Equalization Division responsible for the general supervision of assessment procedures.

Director: Lyle H. Ask

Local Government Aids and Analysis Division calculates state aids to local government.

Director: Wallace O. Dahl

Estate and Fiduciary Division administers estate, inheritance and fiduciary laws.

Director: Michael N. Lyons, Jr.

Mining Division calculates the valuation of iron ore deposits for tax purposes.

DEPARTMENT OF TRANSPORTATION_____

Transportation Bldg., St. Paul 55155, (612) 296-3131.

Law provides: that the department shall be the principal agency for development, implementation, administration, consolidation and coordination of transportation policies, plans and programs (Minnesota Statutes, Chapter 1974).

Commissioner: Richard P. Braun

Biography: Columbia Heights. University of Minnesota (B.S., civil engineering; M.S., highways, transportation and soils); registered engineer; vice president, principal associate, Barton-Aschman Associates, Chicago; highway department; deputy commissioner, department of transportation (1976).

Appointed: 1979.

Salary: \$48,000.



Deputy Commissioner: Robert J. McDonald

Function: The department seeks to provide a balanced transportation system for the state and develops and implements policies, plans, and programs for aeronautics, highways, motor carriers, pipelines, ports, public transit, and railroads.

Office of Government Relations acts as the liaison with the legislature and provides information to the public.

Director: Eugene Ofstead

Audit Office works with the federal government, private firms under contract and the legislative auditor.

Director: Ronald W. Gipp

Aeronautics Division administers state and federal funds for municipal airports, participates in airline route development, provides radio and navigational aids, electrical and lighting systems, and disseminates aviation and safety information.

Assistant Commissioner: Richard B. Keinz

Finance and Administration Division provides financial management, organizational, personnel and information system services to the department.

Assistant Commissioner: Judith A. Pinke

Operations Division supervises pre-design studies and reports, detailed design, hydraulics engineering, soils and materials testing, road condition studies, bridge in-

spection and maintenance, construction, reconstruction and maintenance of the trunk highway system.

Assistant Commissioner: Robert J. McDonald

Program Management Division works with policymakers, providers, and users in the management of the state's transportation system.

Assistant Commissioner: Douglas H. Differt

Technical Services Division supports the other divisions with engineering expertise and disburses road and bridge funds to counties and eligible cities.

Assistant Commissioner: Francis C. Marshall

DEPARTMENT OF VETERANS AFFAIRS

Veterans Services Bldg., St. Paul 55155, (612) 296-2562.

Law provides: that the department was established to furnish services and benefits to veterans and their families (Minnesota Statutes, Chapter 196).

Commissioner: William J. Gregg

Minnesota Veterans Home (Minneapolis) provides a full range of health care.

Administrator: Jean Donaldson

Assistant Administrator: Marian Schnitker

Veterans Home (Hastings) provides domiciliary care to disabled veterans.

Administrator: Clyde Eells

Administrative Services Division provides general administrative support to the department in fiscal and personnel management.

Administrative Management Director: Frank Singer

Veterans Benefits Division provides temporary financial assistance, information and referral services.

Supervisor: Ben Thompson

Claims Services Division advocate of veterans and dependents seeking assistance from the U.S. Veterans Administration.

Supervisor: Phillip D. Nygren

Field Services Division provides functional supervision and assistance to the eighty-seven county veterans service officers.

Supervisor: Raymond D. Schultz

Agent Orange Information and Referral Division reviews and compiles all data relating to Agent Orange and other herbicides.

Director: Gerald Bender

IRON RANGE RESOURCES AND REHABILITATION BOARD

P.O. Box 441, Eveleth 55734, (218) 744-2993; P.O. Box 329, Chisholm 55719, (218) 254-3323.


Law provides: that the board consists of five senators, five representatives, and the commissioner of natural resources. A commissioner is appointed by the governor (Minnesota Statutes, Section 298.22).

Commissioner: Gary A. Lamppa

Biography: Virginia. Born May 18, 1948, Biwabik. Embarrass High School, Ely Junior College, Bemidji State University (B.S., social science, economics, history); administrative assistant, lieutenant governor's office (1970-71); teacher, Crookston public schools (1971-72); deputy commissioner, IRRRB (1972-78); sales representative, road machinery and supplies (1979-80); executive director, Community Resource Development, Inc. (1980-82); married, two children.

Appointed: 1983.

Salary: \$31,000.



Deputy Commissioner: Phillip Landborg

Function: The board serves in an advisory capacity to the commissioner. The agency is funded from a portion of the taconite production tax and conducts an on-going program of grants for economic development, human and vocational rehabilitation and tourism. Services include the Iron Range Interpretative Center, Chisholm; Research and Beautification Division; Public Information Division which operates the Anchor Lake Tourist Information Center, Eveleth; the Mineland Reclamation Division which provides bus tours of the Hill-Annex Mine reclamation project and administration of the taconite area environmental protection fund, as well as the environmental grant program for Carlton and Koochiching counties.

MINNESOTA POLLUTION CONTROL AGENCY

1935 W. County Rd. B2, Roseville 55113, (612) 296-7373.

Law provides: that the agency shall have an executive director and a nine member citizen board appointed by the governor to administer the laws relating to preservation of the environment and protection of the public health consistent with the economic welfare of the state (Minnesota Statutes, Chapter 116).

Executive Director: Sandra S. Gardebring

Biography: Luther College, Decorah, Iowa (philosophy degree), University of Minnesota (law degree); special assistant attorney (1973-77); executive director, pollution control agency (1977-79); director of enforcement, region V, United States environmental protection agency (1979-82).

Appointed: 1983.

Salary: \$40,000.



Deputy Executive Director: Michael Robertson

Senior Executive Officer: Elaine Johnson

Office of Planning and Review: Deborah Pile

Public Information Office: Paul Hoff

Function: The agency deals directly or indirectly through local governments with the state's pollution problems. A system of administrative rules regulates pollutants released to the environment under specified conditions. The interest and requirements of other state departments involved with other aspects of the resource are incorporated into the programs of the agency. Three divisions carry out the functions.

Water Quality Division. Director: Barry Schade

Air Quality Division. Director: J. Michael Valentine

Solid and Hazardous Waste Division. Director: Dale Wikre

Five regional offices are maintained in Brainerd, Detroit Lakes, Duluth, Marshall and Rochester.

INDEPENDENT STATE AGENCIES

Separate from departments and other agencies in state government, independent semi-state agencies mentioned in Minnesota statutes include the historical society, humane society, state agricultural society, state horticultural society, Sibley house association and university.

MINNESOTA HISTORICAL SOCIETY

State Historical Bldg., 690 Cedar St., St. Paul 55101, (612) 296-6126.

Law provides: that the society is a semi-state agency chartered by the first territorial legislature in 1849; governed by an independent board of thirty members plus the six constitutional officers who serve as ex officio members (Minnesota Statutes, Chapter 138).



Director: Russell W. Fridley

Biography: St. Paul. Born March 21, 1928, Oelwein, Iowa. Des Moines public schools, Grinnell College, Columbia University; veteran (WWII); Minnesota Historical Society: assistant director (1953), acting director (1954-55); serves as state historic preservation officer, state historical records coordinator.

Appointed: 1955

Deputy Director: Nina M. Archabal

Deputy Director: John J. Wood

Function: The society is the oldest institution in the state and is the official custodian of the state's history. The society collects and preserves those items, records and published materials which make possible an accurate interpretation of Minnesota's history. Through library and museum collections, publications, audio-visual records, and exhibits, the society is able to make its resources available to the public. Education, archaeological explorations, tours of historic sites and field service assistance to local chapters are among the programs of the society. The society has a long-range program planned for acquisition and development of historic sites of quality in Minnesota to serve its citizens in understanding the present through knowledge of the past. Membership is open to anyone.

Historic sites open on a regular basis include:

Alexander Ramsey House, St. Paul
Comstock House, Moorhead
Forest History Center, Grand Rapids
Fort Ridgely, Fairfax
Grand Mound, International Falls
Harkin Store, New Ulm
Historic Fort Snelling, Minneapolis
James J. Hill House, St. Paul
Jeffers Petroglyphs, Jeffers
Lac qui Parle Mission and Fort Renville, Montevideo
Lindbergh House, Little Falls
Lower Sioux Agency, Redwood Falls
Meighen Store, Forestville State Park
Mille Lacs Indian Museum, southwestern shore, Mille Lacs Lake
Minnehaha Depot, Minneapolis
Northwest Company Fur Post, Pine City
Oliver H. Kelley Farm, Elk River
Split Rock Lighthouse, Two Harbors
Upper Sioux Agency, Granite Falls
W. H. C. Folsom House, Taylors Falls
W. W. Mayo House, LeSueur

The society publishes *Minnesota History*, a quarterly journal; *Roots*, a magazine for school children; *Minnesota History News*, a bi-monthly newsletter, and books of historical interest.

MINNESOTA HUMANE SOCIETY

Suite 223, 529 Jackson St., St. Paul 55101, (612) 296-3613.

Law provides: for a seven member board appointed by the governor. Board members are chosen from Minnesota citizens at large and decide policy of the society including legislative work, education and investigation of complaints. A staff assists the board in its duties (M.S. 343.01; 343.06-343.12).

Executive Director: Barbara Raye

Members: Kay Zwernik, Dr. Leslie Johnson, Ron Evans.

MINNESOTA STATE AGRICULTURAL SOCIETY

State Fairgrounds, St. Paul 55108, (612) 642-2200.

Law provides: that the society conducts the annual Minnesota State Fair and administers the maintenance, control and improvement of the state fairgrounds, located on the northwestern edge of St. Paul. The society (and fair) is financially self-sufficient, using no tax dollars, and is governed by a ten member board of managers. The board is elected by the society's authorized delegates, representing state county fairs and various agribusiness groups.

Secretary General Manager: Mike Heffron

Members: Arthur Sprengeler, Bert O. Lund, Leonard F. Ramberg, William D. Korff, Martin Annexstad, Jr., Eileen G. Roehlike, Howard Morris, J. G. Tiffany, Sulo J. Ojakan-gas, Willis Lilliquist.

MINNESOTA STATE HORTICULTURAL SOCIETY

161 Alderman Hall, University of Minnesota, St. Paul 55108, (612) 373-1031.

Law provides: that the society was founded in 1866 to collect and disseminate horticultural information to Minnesotans. It publishes the *Minnesota Horticulturist* magazine nine times a year; sponsors workshops, flower shows, and other programs; maintains a horticultural library; and helps develop community beautification programs. Membership, open to any interested person, is approximately 9,500.

Executive Secretary: Glenn H. Ray

SIBLEY HOUSE ASSOCIATION

P.O. Box 784, Mendota 55150, (612) 452-1596.

Law provides: for the association to own, operate and maintain the 7½ acre Sibley site in Mendota including three historic houses: Sibley House, home of Minnesota's first governor; Faribault House, an Indian museum; and Du Puis House, an interpretive center. All Minnesota members of the Daughters of the American Revolution are automatically members of the Sibley House Association.

President: Mrs. C. Perry Schenk

UNIVERSITY OF MINNESOTA

100 Church St., Minneapolis 55455, (612) 373-2851.

Law provides: "that there shall be established in this territory an institute under the name and style of the University of Minnesota; the government of this university shall be vested in a board of regents elected by the legislature for six year terms" (Territorial Laws 1851, Chapter 3; perpetuated by the Minnesota Constitution, Article XIII, Section 3).

University of Minnesota Board of Regents

Charles H. Casey, West Concord
Willis K. Drake, Edina
Wally Hilke, St. Paul
David M. Lebedoff, Minneapolis
Charles F. McGuiggan, Marshall
David K. Roe, St. Paul

William B. Dosland, Moorhead
Erwin L. Goldfine, Duluth
Lauris D. Krenik, Madison Lake
Verne Long, Pipestone
Wenda Moore, Minneapolis
Mary Schertler, St. Paul

Chancellor of the University and President (ex officio) Board of Regents:

Dr. C. Peter Magrath

Function: The university serves not only its students but all residents of Minnesota through its extension division, information services, radio station, agricultural services, sponsorship of cultural events, and its publications. The nation as a whole benefits from research in medicine, agriculture, social welfare and engineering.

COLLEGES OF THE UNIVERSITY

College of Agriculture
College of Biological Sciences
School of Dentistry
College of Education
College of Forestry
General College
Graduate School
College of Home Economics
Law School

College of Liberal Arts
School of Management
Medical School
School of Nursing
College of Pharmacy
School of Public Health
Institute of Technology
University College
College of Veterinary Medicine

COORDINATE CAMPUSES

University of Minnesota, Duluth (UMD).

University of Minnesota, Morris (UMM).

University of Minnesota Technical College, Crookston (UMC).

University of Minnesota Technical College, Waseca (UMW).

Service and Research Programs: Health Service Center, Center for Urban and Regional Affairs, Continuing Education and Extension, Agricultural Extension Service, James Ford Bell Museum of Natural History, Agricultural Experiment Station and Minnesota Landscape Arboretum.

Cultural Programs: Cultural activities are featured on all campuses and include theater, dance, opera, musical organizations, art shows, library services and student centers for social functions.

BOARDS, COMMISSIONS AND OTHER BODIES

State boards, committees, commissions, councils, task forces, and similar multi-member agencies with state-wide jurisdiction are part of the executive branch of government. Minnesota's open appointments process requires the secretary of state to publicize vacancies occurring in multi-member state agencies and to publish each November in the *State Register* a complete compilation of agencies including membership, term expiration, per diem and expense payments, and appointment procedures. This annual compilation also describes advisory councils and groups not included in this manual. The membership listings in this chapter include only those members serving at the time this chapter went to press and do not indicate vacancies or pending appointments.

ANIMAL HEALTH BOARD

LL70 Metro Square Bldg., St. Paul 55101, (612) 296-2942.

Law provides: for governor's appointment of two practicing veterinarians licensed in Minnesota and three persons engaged in the production of livestock in the state to protect the health of the domestic animals in the state, and carry out the provisions of chapter 35, making rules it may deem expedient to that end (M.S., ch. 35).

Executive Officer and Secretary: J. G. Flint

Members: Dr. Robert L. Mersch, Dr. C. H. Contag, Kenneth E. Neeser.

ARCHITECTURE, ENGINEERING, LAND SURVEYING AND LANDSCAPE ARCHITECTURE BOARD

500 Metro Square Bldg., St. Paul 55101, (612) 296-2388.

Law provides: for governor's appointment of three architects, five engineers, two land surveyors, one landscape architect and six public members to examine and license architects, engineers, land surveyors and landscape architects and investigate complaints (M.S. 326.02-326.15, 214.10).

Executive Secretary: Lowell E. Torseth

Members: Lois E. Anderson, Elaine M. Fink, Frederick J. Bentz, Preston C. Haglin, William V. Jokela, David A. Kirscht, Bernard H. Larson, John D. Mohn, Martin C. Menk, Jr., G. Leigh Morrow, John W. Pearson, George Rozsnafsky, Edward A. Sovik, Donald E. Stanius, John F. Sweet, Therese Vaughn.

ARMORY BUILDING COMMISSION

Veterans Service Bldg., St. Paul 55155, (612) 296-4678.

Law provides: for the commission to acquire property for armory use, to exercise the right of eminent domain, to issue bonds for the construction and equipping of new armories, to sue or be sued, and to pay the cost of operating, maintaining and improving armories (M.S., ch. 193).

Executive Director: Thomas E. Nesbitt

Members: Maj. Gen. James G. Sieben, Brig. Gen. Lyle C. Doerr, Col. Robert L. Blevins, Brig. Gen. Edward W. Waldon, Brig. Gen. Harry L. Moore.

ARTS BOARD

432 Summit Ave., St. Paul 55102, (612) 297-2603.

Law provides: for an eleven member board, appointed by the governor for four year terms with consent of the senate, to review and make grants to non-profit organizations in support of arts activities and individual artists (M.S., ch. 139).

Executive Director: G. James Olsen

Members: Katherine Murphy, Dee Knaak, Leonard Nadasdy, Daniel Peterson, Stephen Keating, Jane Wold, Carole Achterhof, Philip Brunelle, Ann Ehrhardt, Jean Mars, Patricia Lund.

ASSESSORS BOARD

658 Cedar St., 2nd Floor, Centennial Office Bldg., St. Paul 55145, (612) 296-5040.

Law provides: for governor's appointment of two county assessors, two local assessors, two department of revenue employees, one professionally designated private appraiser and two public members to provide courses in assessment practices and license those who qualify (M.S. 270.41 and 270.53).

Members: Chester Johnson, chair; Howard Christianson, William Slavin, Lyle Ask, Cephus Croeker, Howard Dutton, John Krueger, Roger Olson.

ASSIGNED RISK PLAN REVIEW BOARD

500 Metro Square Bldg., Seventh & Robert Sts., St. Paul 55101, (612) 297-3238.

Law provides: for a board consisting of two insurers, two policyholders and the commissioner of insurance to audit the case and total reserves for assigned risk business and to monitor the assigned risk plan's operation and to make periodic recommendations to improve the plan (M.S. 79.251).

Chair: George E. Klouda

Members: Ralph J. McMorrow, Richard C. Hess, John Klein, Molly P. Smith

BARBER EXAMINERS BOARD

500 Metro Square Bldg., St. Paul 55101, (612) 296-2364.

Law provides: for governor's appointment of three barbers and one public member to regulate the barber industry and protect the public interest through adoption and enforcement of rules and investigation of complaints (M.S. 154.22).

Executive Secretary: Adam J. Mikrot

Members: Margaret M. Schmidt, Kenneth E. Kirkpatrick, James H. Grassman, Annette K. Levine.

BOARD OF ABSTRACTERS

316 E. Main St., Anoka 55303, (612) 427-6831.

Law provides: for a seven member board appointed by the governor to administer the law governing abstracters, provide for the examination, licensing and renewal licensing of abstracters, and investigate complaints of fraudulent and dishonest practices (M.S. 386.61-387.76).

Chair: A. L. Winczewski, Sr.

Members: William Shedd, William J. Faust, Charlotte Farrish, Louise Larson, Howard C. Kinney, Rod Pedersen.

BOARD OF ACCOUNTANCY

Metro Square Bldg., 5th Floor, St. Paul 55101, (612) 296-7937.

Law provides: for governor's appointment of a nine member board composed of five CPAs, two LPAs and two public members to examine and license public accountants and public accounting partnerships and corporations and investigate complaints and enforce a code of professional conduct (M.S. 326.165-326.231).

Executive Secretary: Susan K. Loyd

Members: William F. Denny, chair; John M. Diracles, Jerome C. Patterson, Howard M. Guthmann, DuWayne T. Peterson, Alice S. Keller, Robert C. Shoup, Rhonda Legrand, Burt Chez.

BOARD OF BOXING

500 Metro Square Bldg., St. Paul 55101, (612) 296-2501.

Law provides: for governor's appointment of a board of seven members to supervise all amateur and professional boxing contests and approve and issue licenses to promoters, boxers, managers, judges, seconds and referees (M.S. 341.05).

Executive Secretary: James J. O'Hara

Members: Richard L. Schaak, John Kelly, Les Sellnow, Wally Holm, William Schmidt, Dave Bloomberg, Arthur J. Holstein.

BOARD OF DENTISTRY

717 Delaware St. SE., Minneapolis 55414, (612) 623-5313.

Law provides: for governor's appointment of a board of five dentists, one dental assistant, one dental hygienist and two public members to examine and license dentists and dental hygienists, register dental assistants, and investigate complaints (M.S. 150A.01-150A.10, 214.09).

Executive Secretary: Dale J. Forseth

Members: Robert W. Anderson, Dillon B. Donaldson, Robert R. Hoover, Edward T. Nelson, Mary Jane Ploof, Janet Spoodis, Kathleen A. Lapham, Thomas J. McCarter, Sister Cecilia Mary Harrington.

BOARD OF EXAMINERS FOR NURSING HOME ADMINISTRATORS

717 Delaware St. SE, Room 340, Minneapolis 55414, (612) 623-5406.

Law provides: that a nine member board is appointed by the governor to four year terms. The board examines and licenses administrators of nursing homes, board and care homes and mental retardation facilities (M.S. 144A.18-144A.29).

Executive Director: Phillip C. Newberg

Members: Michael M. Gibson, Thomas T. Kuzas, Estelle F. Collymore, Harry J. Lemieux, Irving A. West, Dr. Frederick S. Schnell, David E. Meillier, L. Jim Schoenwetter, Omar Schmidt.

BOARD OF NURSING

717 Delaware St. SE, Minneapolis 55414, (612) 623-5493.

Law provides: for governor's appointment of five registered nurses, three licensed practical nurses and three public members to examine and license registered nurses and licensed practical nurses, investigate complaints and approve nursing schools (M.S. 148.181, subd. 1).

Executive Secretary: Joyce M. Schowalter

Members: Carol Backstrom, Ruth Domeier, Mary W. Doty, Jane Hardt, Morris Miller, Dorothy Mrkonich, E. Charlotte Pflug, Jeri Thilmony, Mary Jane Thompson, Dean L. Urdahl, Darla Vanden Berg.

BOARD OF OPTOMETRY

717 Delaware St. SE, Room 342, Minneapolis 55440, (612) 623-5544.

Law provides: for governor's appointment of two public members and five qualified optometrists to examine and license optometrists, investigate complaints, and adopt rules (M.S. 148.52-148.62).

Executive Secretary: Leo A. Meyer

Members: John W. Hier, chair; L. James Rochovitz, Raymond Graybar, Jean Lemberg, Irvine L. Dubow, Roger Truax, Harry C. Smith.

BOARD OF PEACE OFFICER STANDARDS AND TRAINING

Suite 495, 333 Sibley St., St. Paul 55101, (612) 296-2620.

Law provides: for governor's appointment of nine present or former peace officers, two municipal officials, and two public members; to examine and license peace officers and constables, regulate their training, mandate standards of selection and professional conduct, and investigate complaints (M.S. 626.84-626.855).

Executive Director: Mark K. Shields

Members: Karl Aaro, Milton Arneson, Carolyn Bailey, Frank Brady, Gerald Bridgeman, Melvin Brownell, Jeanne Cooper, John Erskine, Dale Grote, Paul Knochenmus, Richard Kotasek, Dean O'Borsky, Richard Setter.

BOARD OF PSYCHOLOGY

717 Delaware St. SE, Minneapolis 55414, (612) 623-5419.

Law provides: for governor's appointment of two licensed psychologists, five licensed consulting psychologists and four public members to license qualified psychologists through examination and waiver of examination and to investigate and dispose of complaints (M.S. 148.90).

Executive Secretary: Lois E. Mizuno

Members: Robert J. Chalmers, Norman L. James, James F. Martin, Oliver Wanglie, M. Christine Dunham, Patricia S. Lilligran, Manfred J. Meier, Jean Zilisch, Alice J. Hudson, William L. Madsen, Ann Meissner.

BOARD OF TEACHING

608 Capitol Square Bldg., 550 Cedar St., St. Paul 55101, (612) 296-2415.

Law provides: for governor's appointment of fifteen members to establish rules for licensure of public school teachers, for approval of teacher education programs, and for a code of ethics governing professional conduct and performance (M.S. 125.183).

Executive Secretary: Kenneth L. Peatross.

Members: Kenneth Ames, Karsten Braaten, Milton Fellows, Phyllis Fredlund, Freya Hanson, Raleigh Huizinga, David Latvaaho, Nelia Lorentzen, Effie McKerson, Phyllis O'Malley, Norman Olson, Ray Olson, Dennis Rislove, William Schneider, Sally Wolf.

BUREAU OF MEDIATION SERVICES

205 Aurora Ave., St. Paul 55103, (612) 296-2525.

Law provides: that the bureau is under the direction of the director who is appointed for a four year term by the governor with the advice and consent of the senate. The bureau is an independent agency responsible for establishing and encouraging a stable and positive labor-management relationship in the public, non-profit and private sectors of Minnesota's economy. (M.S., ch. 179).

Director: Paul W. Goldberg

State mediators: Wilfred C. Anderson, Kenneth L. Boxell, Gerald Butler, Herbert Custer, Lyle C. Horton, Jean L. King, William A. LaDue, Kenneth Palmer, John V. Pecchia, Murray Perry, Jill Leeds Rivera, Warren D. Sandquist, Richard R. Springer.

CABLE COMMUNICATIONS BOARD

500 Rice St., St. Paul 55103, (612) 296-2545.

Law provides: for governor's appointment of a seven-member board that oversees cable communications development to assure accordance with a statewide plan, responsiveness to community and public interest, maximum penetration and optimum technology, without undue restraint or regulation (M.S., ch. 238).

Executive Director: W. D. Donaldson

Members: Rochelle Barnhart, chair; Jackson W. Carlson, Christine P. Fritsche, Martin J. Pinkney, Eugene F. Trumble, Faith Zwemke.

CHIROPRACTIC EXAMINERS BOARD

717 Delaware St. SE, Room 336, Minneapolis 55414, (612) 623-5430.

Law provides: for governor's appointment of five doctors of chiropractic in good standing who practice within Minnesota and two public members to examine and license doctors of chiropractic for four year terms (M.S. 148.02).

Executive Secretary: E. A. Brochman

Members: Dennis E. Arne, chair; William F. Hynan, Cleve Gruler, Roger Larum, Patricia Papenfuss.

COUNCIL ON BLACK MINNESOTANS

504 Rice St., St. Paul 55103, (612) 297-3708.

Law provides: for a council of seven public members and four ex-officio members from the legislature to research issues affecting black citizens and to act as advocate in areas of economic development, education, social welfare and employment (M.S. 3.9225).

Executive Director: Steven L. Belton

Members: Clarence Harris, chair; Leilani Gibbs, Robert Hickman, Fred Johnson, Reginald Kent, Katie McWatt, Sen. Linda Berglin, Sen. Carl Kroening, Rep. Janet Clark, Rep. Randy Staten.

COUNCIL ON QUALITY EDUCATION

722 Capitol Square Bldg., St. Paul 55101, (612) 296-5072.

Law provides: for governor's appointment of ten members and appointment of nine by educational agencies to support research and development in school districts and provide grants for innovations and early childhood and family education programs (M.S. 129B.01-129B.09).

Coordinator: Eugene Kairies

Members: Anna Barker, William Betzler, Harold Burch, Evy Fischlowitz, Patt Hobbs, Robert Meeks, Chandra Mehrotra, Richard Moss, Van Mueller, Gail Peterson, Jane Preston, Judith Roy, Moira Boyne Rummel, Karen Schonebaum, Carl Swenson, Wesley Waage, Lorraine Ziemer.

CRIME VICTIMS REPARATIONS BOARD

702 American Center Bldg., 160 E. Kellogg Blvd., St. Paul 55101 (612) 296-7080, 1-800-652-9747.

Law provides: for a board of three members: one doctor, one attorney and one public member. Board operates with general revenue funds to provide financial assistance to innocent victims of violent crime and to their dependents in case of death (M.S. 299B.01).

Executive Director: Duane E. Woodworth

Members: Johanna M. Miller, chair; John Lyght, Ken Strom.

DESIGNER SELECTION BOARD

G-10 State Administration Bldg., St. Paul 55155, (612) 296-4656.

Law provides: for governor's appointment and senate confirmation of five members to select designers for major state building projects (M.S. 16.821-16.827).

Executive Secretary: George Iwan

Members: Mark Anderson, Roger D. Clemence, George F. Klein, James B. Marshall, Jr., John D. Nagel.

EDUCATION BOARD/VOCATIONAL EDUCATION BOARD

712 Capitol Square Bldg., St. Paul 55101, (612) 296-2358.

Law provides: for governor's appointment and senate confirmation of nine citizens to direct the department of education and set statewide policy for preschool, elementary, secondary, vocational and community education and public libraries (M.S. 121.02).

Members: William J. Ridley, president; Henry J. Bromelkamp, Beverly J. Carpenter, Erling O. Johnson, Margaret W. Marvin, Ruth A. Myers, Louis R. Smerling, Patricia A. Weber, Marilyn Witty.

EDUCATION COMMISSION OF THE STATES

300 Lincoln Tower, 1860 Lincoln St., Denver, CO 80295, (303) 830-3600.

Law provides: for the state to enter into an intra-state compact for education to provide a forum for educational matters and to effect a liaison with the federal government in education and be represented by a seven member commission (M.S. 121.81).

Members: Gov. Rudy Perpich, Sen. Jerome Hughes, Sen. Tom Nelson, Sally Martin, Peter X. Fugina, Jon Wefald.

ELECTRICITY BOARD

1821 University Ave., Room N 191, St. Paul 55104, (612) 297-2111.

Law provides: for governor's appointment of two electrical suppliers from state rural areas, two master electricians who are contractors, two journeyman electricians, one registered consulting electrical engineer, and two public members to examine and license electricians and inspect all new electrical installations (M.S. 326.241 and 214.09).

Executive Secretary: John D. Quinn

Members: Gordon Gerling, H. Jack Hanson, J. K. Petty, Darwin Draisey, Allan Hill, Cecil Holsing.

ENVIRONMENTAL EDUCATION BOARD

Box #5, Centennial Office Bldg., St. Paul 55155, (612) 296-2368.

Law provides: for a state board of six gubernatorial appointees, thirteen regional council appointees, and six ex-officio members to prepare an environmental education plan, advise the legislature and governor on environmental education, and coordinate

the activities of regional environment councils; 192 volunteer members statewide (M.S. 116E.01).

Executive Director: Dr. R. E. (Ray) Quinn

Members: Mike J. Naylor, chair; Lucinda L. Hruska-Claeys, Carolyn Jones, Paul Walker, Ben Thoma, Laddie Elwell, Char Brooker, Jim Kohan.

ENVIRONMENTAL QUALITY BOARD

110 Capitol Square Bldg., St. Paul 55101, (612) 296-2723.

Law provides: that the board provide for cooperation of state agencies affecting the environment, initiate environmental studies, review major actions, programs and legislation to ensure compliance with the environment policy act (M.S. 116C.01).

Executive Director: Michael Sullivan

Members: Michael O'Donnell, chair; Joe Alexander, Richard Braun, Sandra Gardebring, Dr. C. Edward Buchwald, Joe Sizer, Lauren Larsen, James Nichols, Cornelius Van Doren, Sister Mary Madonna Ashton, Barbara Hughes, Dr. Mary Arneson.

ETHICAL PRACTICES BOARD

41 State Office Bldg., St. Paul 55155, (612) 296-5148.

Law provides: for governor's appointment of a six member citizen body, no more than three members of same party, to administer laws relating to public disclosure in campaign finance, lobbying, public officials' economic interests and conflicts of interest, and public financing of candidates (M.S. 10A.01-10A.34).

Executive Director: Mary Ann McCoy

Members: Elizabeth Ebbott, Myra Greenberg, William W. McCutcheon, Leonard C. Myrah, Bruce Okney, Judith G. Schotzko.

GILLETTE HOSPITAL BOARD

200 University Ave. E., St. Paul 55101, (612) 291-2848.

Law provides: for a nine member board, appointed by the governor, to operate the Gillette Children's Hospital in conjunction with St. Paul-Ramsey Medical Center to provide medical care and treatment to all children of the state (M.S. ch. 250).

Administrator: Norman G. Allan

Members: Florence Gray, Dr. Robert Winter, Barbara Flanigan, Kjell Berg, Janet Brodahl, Geoffrey Kaufmann, Sidney Abramson, Ed Opheim.

GREAT LAKES COMMISSION

123 State Office Bldg., St. Paul 55155, (612) 296-4314.

Law provides: for two state representatives, two state senators and one member appointed by the governor to represent Minnesota on the eight-state commission. The commission seeks to increase economic development of the Great Lakes while protecting their environmental integrity (M.S. 1.21-1.25).

Members: Sen. James Ulland, chair; Sen. Neil Dieterich, Rep. Ben Gustafson, Rep. Richard O'Connor.

HANDICAPPED COUNCIL

208 Metro Square Bldg., 7th and Robert, St. Paul 55101, (612) 296-6785, 1-800-652-9747 (Voice and TDD).

Law provides: for governor's appointment of thirty members, at least half of whom are disabled persons or parents or guardians of disabled persons, to advise the governor, legislature and state agencies, provide information, and encourage coordination of planning, programs and services (M.S. 256.481-256.483).

Executive Director: Richard L. Ramberg

Members: Greg Asher, Roger Berg, Marilyn Bothun, Darlene Dommel, Earl Gangeness, Paula Goldberg, Blythe Hansen, Betty Hubbard, Robert Lauritsen, Mary O'Hara, James Olsen, Anita Ortis, Earl Pederson, Alan Post, James Potter, Marlys Ostlund, Dr. Leo Ruberto, Joyce Scanlan, Beverly Seashore, Jeanie Shackleton, James Shearer, James Smith, Patricia Solomonson, Dr. Michael J. Till, Richard Visser, LaVern Woltjer, Virginia Wigginton.

HIGHER EDUCATION FACILITIES AUTHORITY

278 Metro Square Bldg., St. Paul 55101, (612) 296-4690.

Law provides: for an independent agency to assist Minnesota institutions of higher education in construction and financing of projects with authority to issue revenue bonds, not to exceed \$100,000,000 outstanding bonds (M.S. 136A.25).

Executive Director: Joseph E. LaBelle.

Members: Maxwell O. Ramsland, Jr., chair; Herbert M. Stellner, Jr., Clyde R. Ingle, Frederick J. Bentz, Earl R. Herring, Leonard J. Rogge, Peter H. Seed.

HOUSING FINANCE AGENCY

333 Sibley St., Suite 200, St. Paul 55101, (612) 296-7608.

Law provides: for an agency consisting of the state auditor, commissioner of the department of energy, planning and development and five citizen members appointed by the governor to facilitate the construction and rehabilitation of housing for low and moderate income families by providing mortgage loans, development loans and technical assistance to housing sponsors (M.S. ch. 462A).

Executive Director: James J. Solem

Assistant Director: Alan L. Hans

INDIAN AFFAIRS INTERTRIBAL BOARD

1819 Bemidji Ave., Bemidji 56601, (218) 755-3825.

127 University Ave., St. Paul 55155, (612) 296-3611.

Law provides: that the eleven tribal governments are represented by their chairmen or designees; provision is made for at-large election of two additional members representing Minnesota residents enrolled in non-Minnesota Indian reservations (M.S. 3.922).

Executive Director: Roger Head

Members: Arthur Gahbow, Darrell Wadena, Norman Crooks, Allene E. Burnette, Hartley White, Roger Jourdain, Gary Donald, William Houle, James Hendrickson, Albert White, Ann Larsen, Irene Howell, Roderich B. High Elk.

MEDICAL EXAMINERS BOARD

717 Delaware St. SE, Room 352, Minneapolis 55414, (612) 623-5534.

Law provides: for governor's appointment of seven doctors of medicine, one doctor of osteopathy and three citizen members to license and certify persons involved in the practice of medicine (M.S. 147.01).

Executive Secretary: Arthur W. Poore

Members: Chester A. Anderson, Dorothy M. Bernstein, Harold R. Broman, Jr., William J. Donkers, Sam S. Grais, William Jacott, Theresa Olson, George B. Martin, Jr., Loren E. Nelson, Richard Tompkins, Marcia Yugend.

MEDICAL POLICY DIRECTIONAL COMMITTEE ON MENTAL HEALTH

4th Floor, Centennial Bldg., St. Paul 55155, (612) 296-3058.

Law provides: for appointment by the commissioner of the department of public welfare of seven members to assist in establishing and maintaining the best possible medical standards in the department and state institutions (M.S. 246.017, subd. 2).

Medical Director, Dept. of Public Welfare: Ronald C. Young

Members: Irving C. Bernstein, Eunice Davis, Glenn Gullickson, Jr., Marlene Buskirk, Joseph Norquist, Travis Thompson, Zigfrids T. Stelmachers.

MERIT SYSTEM COUNCIL

4th Floor, Centennial Office Bldg., St. Paul 55155, (612) 296-3996.

Law provides: that the council has three members appointed by the governor for three year terms. The council reviews and makes recommendations on all proposed rule amendments, classification specifications and compensation plans; establishes policies for examinations, and assists in formulating personnel policies and procedures (M.S. 256.012).

Personnel Manager: Ralph W. Corey

Members: Dan W. Gustafson, chair; Phyllis J. Welter, Maxine M. Wenstrom.

MINNESOTA BOARD ON AGING

240 Metro Square Bldg., St. Paul 55101, (612) 296-2770.

Law provides: for a board consisting of twenty-five members, including one member from each congressional district, to advise the governor and state agencies on policies, programs and services affecting older persons and administer the older Americans act (M.S. 256.975).

Executive Secretary: Gerald A. Bloedow

Members: Royal B. Bakke, Dr. Vernon J. Bittner, Dr. Virgil Christensen, Paul J. Curran, Raymond N. Eckes, James F. Faber, Vivian E. Harney, Andrew Jones, Abraham Kastenbaum, James G. Kirk, Jr., Halvor Lacher, Ann M. LaVoy, Rev. Alvin G. Lewis, Jr., Fred R. McComb, Carl Meirick, Emily L. Peake, Leonard F. Ramberg, Dorothy A. Schiller, Edwin E. Stevens, Karen Struve, Josephine Terwey, Edna Travland, Ferne E. Lundy.

MINNESOTA HIGHER EDUCATION COORDINATING BOARD

Suite 400, Capitol Square Bldg., 550 Cedar St., St. Paul 55101, (612) 296-3974.

Law provides: for an eleven member board appointed by the governor to coordinate the state's public and private post-secondary institutions, administer student aid programs, recommend policies to the governor and legislature, and conduct research to determine educational needs beyond high school (M.S. 136A.02).

Executive Director: Clyde R. Ingle

Members: Carol Kamper, Gretchen Taylor, James Krause, Arthur Gillen, Robert Hatch, Norman Tempel, Douglas Sillers, Archie Chelseth, Richard Dunn, Robert Bonine, Hugh Madson.

MINNESOTA SENTENCING GUIDELINES COMMISSION

598 Metro Square Bldg., 7th and Robert Sts., St. Paul 55101, (612) 296-0144.

Law provides: for a ten member commission composed of jurists, attorneys in public service, law enforcement officials, correction officials and public members to reduce the disparity in sentencing practices in regards to length of prison terms and to establish goals for sentence uniformity (M.S. 244.09).

Director: Kay A. Knapp

Members: Justice Glenn E. Kelley, Judge David E. Marsden, Judge O. Russell Olson, William E. Falvey, Stephen C. Rathke, Orville Pung, James Trudeau, Barbara Andrus, Daniel Cain.

MINNESOTA SMALL BUSINESS FINANCE AGENCY

480 Cedar St., St. Paul 55101, (612) 297-3547.

Law provides: for the governor's appointment of six members in addition to the commissioner of the department as the governing board to manage the agency which encourages and assists small businesses through its loan program (M.S. 116J.89).

Executive Director: M. Jean Laubach

Members: Robert J. Anderson, chair, Joseph Sizer, Noelann Brown, John F. Campe, Lyn Burton, Archie Givens, Jr., David L. Printy.

MINNESOTA STATE RETIREMENT SYSTEM

529 Jackson St. at Tenth, St. Paul 55101, (612) 296-2761.

Law provides: that the administrative function is vested in the executive director; the policy making and appellate functions are vested in a board of ten members: three appointed by the governor, one retired employee, six elected by the covered employees (M.S. ch. 3A, 352, 352B, 352C, 352D, and 490).

Executive Director: Paul L. Groschen

Members: Carolyn Anderson, chair; Karl Christey, Joseph Bright, Mel Hansen, Abigail Robles, Richard Ryan, Luther Thompson, Bernard Weber, Leo Wells, Marlene Johnson.

MINNESOTA-WISCONSIN BOUNDARY AREA COMMISSION

619 Second St., Hudson, Wis. 54016, (612) 436-7131; (715) 386-9444.

Law provides: for an interstate commission composed of five members from each state appointed by their respective governors to recommend, review and correlate studies for the use of lands and waters which form the common boundaries of the two states (M.S. 1.31).

Executive Director: James M. Harrison

Members: Mary Swanger, chair; Charles Arnason, W. Wayne Smith, Goodwin Anderson.

MISSISSIPPI RIVER PARKWAY COMMISSION OF MINNESOTA

Suite 205 Victoria Crossing, 867 Grand Ave., St. Paul 55105, (612) 224-9903.

Law provides: for a commission composed of three public members appointed by the governor, three state senators, three representatives and a secretary appointed by the commission to promote and develop a scenic parkway and highway along the Mississippi River and to approve road segment plans (M.S. 161.1419).

Assistant Secretary: John F. Edman.

Members: Sen. John Bernhagen, chair; Sen. Eugene Waldorf, Sen. Larry Pogemiller, Rep. Donald Frerichs, Rep. James Metzen, Rep. Douglas St. Onge.

MORTUARY SCIENCES COMMITTEE OF EXAMINERS

717 Delaware St. SE, Minneapolis 55440, (612) 623-5491.

Law provides: for commissioner of health's appointment of a committee of two licensed morticians, one representative of the University of Minnesota School of Mortuary Science and one public member to examine and license morticians, funeral directors and funeral establishments, and investigate complaints (M.S. 149.01).

Secretary: David F. Schwietz

Members: Douglas E. Dingmann, Donald D. Totzke, Earl L. Burger, Rev. Louis G. Wargo.

OCCUPATIONAL SAFETY AND HEALTH REVIEW BOARD

5th Floor, Space Center Bldg., 444 Lafayette Rd., St. Paul 55101, (612) 296-8946.

Law provides: for governor's appointment and senate confirmation of a three-member hearing board to review and affirm, modify, or revoke contested citations, penalties or orders of the commissioner of labor and industry (M.S. 182.664).

Clerk: Cynthia D. Thompson

Members: Kenneth L. Sovereign, chair; Dan W. Gustafson, Homer A. Childs.

OFFICE OF ADMINISTRATIVE HEARINGS

400 Summit Bank Bldg., 310 4th Ave. S., Minneapolis 55415, (612) 341-7600.

Law provides: that the office is responsible for the conduct of hearings for state agencies pursuant to the administrative procedure act, both rulemaking and contested cases, and the workers' compensation law, issuance of reports and orders, and preparation of the record of the proceedings (M.S., ch. 14).

Chief Hearing Examiner: Duane R. Harves

OMBUDSMAN FOR CORRECTIONS

333 Sibley St., Suite 102, St. Paul 55101, (612) 296-4500.

Law provides: for the ombudsman to receive complaints, investigate where necessary, and offer recommendations for resolving conflict regarding complaints from inmates and staff of the department of corrections and facilities covered by the community corrections act (M.S. 241.41-241.45).

Ombudsman: John Poupart

PHARMACY BOARD

717 Delaware St. SE, #351, Minneapolis 55414, (612) 623-5411

Law provides: for governor's appointment of five pharmacists and two public members to examine and license pharmacists, investigate complaints, oversee the inspection of pharmacies, drug wholesalers, and drug manufacturers, and enforce drug laws pertaining to health care professionals (M.S. 151.01-152.21, 214.09).

Executive Secretary: David E. Holmstrom

Members: Joseph F. Zastera, Jr., Lester C. Hackner, Arnold D. Delger, J. Roger Vadheim, Ove M. Wangenstein, Michael E. Hart, Jr., Patricia Lind.

PHYSICAL THERAPY COUNCIL

717 Delaware St. SE, Room 352, Minneapolis 55414, (612) 623-5534.

Law provides: for board of medical examiners' appointment of three registered physical therapists, two doctors of medicine, one physical therapy assistant and one public member to examine and register physical therapists (M.S. 148.67).

Executive Secretary: Arthur W. Poore

Members: Glenn Scudder, Ruth Anderson, Rite Bistevins, Carolyn Fiterman, John Schaaf, Jacqueline Petersen.

PODIATRY BOARD

717 Delaware St. SE, Minneapolis 55440, (612) 623-5513.

Law provides: for governor's appointment of a board of five podiatrists and two public members to examine and license podiatrists and investigate complaints (M.S. 153.01-153.13).

Executive Secretary: David F. Schwietz.

Members: Harold M. Nirschl, James P. Deegan, Kenneth E. Paul, Ann G. Rotramel, James J. Salonen, Beulah Due Johnson, John P. McCarthy.

PUBLIC EMPLOYMENT RELATIONS BOARD

Suite 205, Summit Bank Bldg., 205 Aurora Ave., St. Paul 55103, (612) 296-8947.

Law provides: for governor's appointment of two employee representatives, two employer representatives and one public member to hear appeals from the bureau of mediation services relating to public sector labor relations and to propose arbitrators in grievance and contract arbitration matters (M.S. 179.72).

Executive Director: Claudia M. Hennen

Members: Thomas G. Arneson, Karl F. Landholm, David Y. Morris, Karen A. Olsen.

PUBLIC UTILITIES COMMISSION

780 American Center Bldg., 160 E. Kellogg Blvd., St. Paul 55101, (612) 296-7124.

Law provides: for a five member commission appointed by the governor and confirmed by the senate to regulate rates for gas, electric and telephone utilities, and motor and railroad carriers. The commission establishes service areas, grants authorities and promulgates rules for regulated industries (M.S. 216A.03).

Executive Secretary: Randall D. Young

Commissioner Terry Hoffman, chair

Commissioner Leo Adams

Commissioner Roger Hanson

Commissioner Juanita Satterlee

Commissioner Lillian Warren-Lazenberry

REHABILITATION REVIEW PANEL

Department of Labor and Industry, 555 Lafayette Rd., St. Paul 55101, (612) 297-2684.

Law provides: for governor's appointment of two members each from labor, employers, insurers, rehabilitation and medicine; and one member representing chiropractors, to determine appeals regarding rehabilitation plans, hold revocation of certification hearings, study rehabilitation and recommend rules to commissioner of labor and industry (M.S. 176.102, subd. 3).

Members: Dr. Joseph Sweere, chair; Marshall J. Johnson, Arthur Berens, William L. Douville, Barbara Kelley, Dr. James J. Anderson, Dr. John Dowdle, Shirley Friberg, Gail Salas, Dennis Ballinger, Richard Ehret.

SPANISH SPEAKING AFFAIRS COUNCIL

506 Rice St., St. Paul 55103, (612) 296-9587.

Law provides: that the council advises the governor and legislature on the nature of the issues and disabilities confronting Spanish-speaking people, including the problems encountered by Spanish-speaking migrant agricultural workers (M.S. ch. 510).

Executive Director: Jose H. Trejo

Members: Fermin Aragon, Raul Cardona, Juan Lopez, Juan Moreno, Enrique Serra, Paula Villegas.

STATE BOARD FOR COMMUNITY COLLEGE

301 Capitol Square Bldg., 550 Cedar St., St. Paul 55101, (612) 296-3990.

Law provides: that fourteen community colleges, with nineteen campuses, are under the management of a nine member board, appointed by the governor and confirmed by the senate. The colleges offer the first two years of programs leading to baccalaureate degrees, general studies, vocational and technical programs, and continuing education (M.S. 136.60-136.70).

Chancellor: Gerald W. Christenson

Members: Elna Ponto, Sung Won Sohn, Toyse Kyle, Arleen Nycklemoe, Clarence Harris, Ruth Ann Eaton, Becky Sawyer.

Anoka-Ramsey Community College:

Arrowhead Community College:

Hibbing Campus

Itasca Campus

Mesabi Campus

Rainy River Campus

Vermilion Campus

Austin Community College:

Brainerd Community College:

Fergus Falls Community College:

Inver Hills Community College:

President, Dr. Neil Christenson

President, Dr. Philip Anderson

Provost, Orville Olson

Provost, Dr. Madalyn Binger

Provost, Richard Kohlhasse

Provost, Raymond Berg

Provost, Jon Harris

President, James Flannery

President, Dr. Cal Heine

President, Wesley Waage

President, Dr. Wallace Simpson

Lakewood Community College:	President, Dr. Carl Gerber
Minneapolis Community College:	President, Earl W. Bowman
Normandale Community College:	President, Dale Lorenz
North Hennepin Community College:	President, Dr. John Helling
Northland Community College:	President, Dr. T. Alex Easton
Rochester Community College:	President, Dr. Geraldine Evans
Willmar Community College:	President, Dr. John Torgelson
Worthington Community College:	President, Dr. Frederick A. Voda

STATE CEREMONIAL BUILDING COUNCIL

1006 Summit Ave., St. Paul 55105, (612) 296-2961.

Law provides: for governor's appointment of a fifteen member council including the governor's spouse, members of state agencies, representatives of the family which donated the building, landscaping, architecture and interior design organizations, and four public members to guide the department of administration in the rehabilitation of the governor's residence (M.S. 16.872).

Coordinator: Marnie Luknic

Members: Patricia Allen, Timothy Blade, Maureen McKasy-Donlin, John Myers, Jim Olsen, Gerald Robinson, William Scott, Rep. Jim Metzen, Patricia Baker, Olivia Irvine Dodge, Glenn Miller, Alvina O'Brien, Lola Perpich, William Sanders, Sen. Don Moe.

STATE EMPLOYEES SUGGESTION BOARD

203 Administration Bldg., 50 Sherburne St., St. Paul 55155, (612) 296-6798.

Law provides: for governor's appointment of a board of seven state officers or employees to formulate, establish and maintain plans to encourage and reward unusual and meritorious suggestions and accomplishments by state employees (M.S. 16.71).

Administrator: Paul R. Stembler

Members: Harry Houliston, chair; Dixie Diehl, Robert Elcan, William Hendrickson, Phyllis Lee, George Winter.

STATE UNIVERSITY BOARD

407 Capitol Square Bldg., 550 Cedar Street, St. Paul 55101, (612) 296-2844.

Law provides: for the governor to appoint a nine member board, including one student or recent state university graduate, to be responsible for the educational management, supervision and control of the seven state universities (M.S. 136).

Chancellor: Dr. John Wefald

Members: John Borg, Minneapolis, Bernard Brommer, Oakdale, Christine Fritsche, Marshall, Dale Johnson, Owatonna, Ben Miller, Bemidji, Rita Lewis (student), Winona, Elizabeth Pegues, North Oaks, Rod Searle, Waseca, Nicholas Zuber, Duluth.

STATE UNIVERSITY CAMPUSES

Bemidji State University, Bemidji
Mankato State University, Mankato
Metropolitan State University, St. Paul
Moorhead State University, Moorhead
St. Cloud State University, St. Cloud
Southwest State University, Marshall
Winona State University, Winona

TAX COURT

5th Floor, Space Center, 444 Lafayette Rd., St. Paul 55101, (612) 296-2806.

Law provides: that the tax court is composed of three members appointed by the governor for six year terms and confirmed by the senate. Taxpayers may file appeals related to any state or local tax, except for special assessments (M.S., ch. 271).

Chief Judge: John Knapp
Judge, Court Administrator: Earl B. Gustafson
Judge: Carl A. Jensen
Clerk of Court: Brent Peterson
Deputy Clerk: Beverly McGuinness

TEACHERS RETIREMENT ASSOCIATION

302 Capitol Square Bldg., St. Paul 55101, (612) 296-2409.

Law provides: that the association is managed by a board composed of the commissioners of education, finance, and insurance, four members elected by members for four year terms, and one retiree. Membership does not include teachers from Minneapolis, St. Paul, Duluth or the University of Minnesota (M.S. ch. 354).

Executive Director: Harvey W. Schmidt

Members: Richard Larson, Mark Evans, Roger Helgersen, Verona Burton, Joseph Mork.

VETERINARY MEDICINE BOARD

717 Delaware St. SE, Minneapolis 55414, (612) 623-5388.

Law provides: for governor's appointment of a board of five veterinarians and two public members to examine and license veterinarians and investigate consumer complaints (M.S., ch. 156).

Executive Secretary: Glen H. Nelson

Members: John R. Aldrich, Gregory R. Cutlan, Robert P. Lohrenz, Robert A. Martens, Bennett J. Porter, Jr., Gloria A. Lindell, Neale L. Deters.

WASTE MANAGEMENT BOARD

7323 58th Ave. N., Crystal 55428, (612) 536-0816.

Law provides: that the board consist of nine permanent members, one from each of the eight congressional districts, appointed for four-year terms by the governor, with the responsibility to plan and direct the safe and effective management of solid and hazardous wastes in Minnesota (M.S. 115A.05).

Chairman: Robert G. Dunn

Members: Laurence Hunter, Keith Kuiters, William Kirchner, Milton L. Knoll, Jr., Louise Kuderling, Thomas T. Renner, Allan Eide, David Hartley.

WATCHMAKING BOARD OF EXAMINERS

5th Floor, Metro Square Bldg., St. Paul 55101, (612) 296-2197.

Law provides: for governor's appointment of seven members (including five who have engaged in watchmaking) to define standards of workmanship, examine applicants, and license watchmakers (M.S. 326.54-326.546).

Members: Gregory M. O'Donnell, Jean G. Schuldt, Troy Shult, LeRoy Steber.

WATER PLANNING BOARD

Room 600, American Center Bldg., 150 E. Kellogg Blvd., St. Paul 55101, (612) 296-1424.

Law provides: for the board to be composed of the commissioners of agriculture, health, and natural resources, the director of the pollution control agency, the chair of the soil and water conservation board and a chair and three members from the public to coordinate planning and management of water resources (M.S. 105.401).

Members: Tom Kalitowski, chair; Joseph Alexander, Jim Nichols, Sister Mary Madonna Ashton, Sandra Gardebring, Wayne Haglin, Paul Toren, Don Ogaard, Alvin Payne.

WATER RESOURCES BOARD

Room 206, 555 Wabasha St., St. Paul 55102, (612) 296-2840.

Law provides: for governor's appointment of a board of five citizens who are conversant with state water problems and who are not officers or employees of the state, the federal government or any political subdivision, to administer the watershed act (M.S. 105.71-105.79, 112, 473.875-473.878).

Executive Director: Mel Sinn

Members: Duane Ekman, James Wychor, Benjamin Harriman, Glenn Kinneberg, Ronald Stevens.

WATER SUPPLY AND WASTEWATER TREATMENT OPERATORS CERTIFICATION COUNCIL

c/o Gary Englund, Minnesota Department of Health, P.O. Box 9441, Minneapolis 55440, (612) 623-5330.

Law provides: for governor's appointment of one water system operator, one wastewater system operator, one academic member, one representative of the League of Minnesota Municipalities and two agency representatives to classify water and wastewater systems and certify operators (M.S. 115.74).

Members: Gary Englund, Willard Sexauer, Stanley Dagley, L. E. Carlson.

WORKERS' COMPENSATION COURT OF APPEALS

212 MEA Bldg., 55 Sherburne Ave., St. Paul 55103, (612) 296-6526.

Law provides: for the five member court to be appointed by the governor. The court, upon appeal, decides all questions of law and fact concerning workers' compensation claims (M.S. 175A and 176).

Judges: Paul V. Rieke, chief judge; Raymond O. Adel, administrator judge; Leigh J. Gard, Robert B. McCarthy, John C. Wallraff.

ZOOLOGICAL BOARD

12101 Johnny Cake Rd., Apple Valley 55124, (612) 432-9010.

Law provides: for governor's appointment of eleven voting members plus one non-voting member from Dakota County to acquire, construct, equip, operate and maintain the Minnesota Zoological Garden (M.S. 85A.01-85A.05).

General Director: Stephen A. Iserman

Members: Richard M. Arndt, Patricia Davies, Stephen D. Doyle, Herbert Goldenberg, Toni Hengesteg, James L. Hetland, Jr., Harveydale Maruska, Hazel Reinhardt, James C. Stimson, James L. Weaver, Paul E. Zollman, James W. Kennedy.

JUDICIAL BRANCH

Judiciary in Minnesota	222
Supreme Court	222
District Court	226
County Court	233
Municipal Court	233
Administrative Agencies	236



The supreme court heads the Minnesota judicial system. The district court, county courts, and municipal courts function within the judicial branch. In 1982, Minnesota voters approved a constitutional amendment providing for an appeals court. Photo: Court entrance, Minnesota Capitol.

THE JUDICIARY IN MINNESOTA

Constitution provides: "The judicial power of the state is vested in a supreme court, a court of appeals, if established by the legislature, a district court and such other courts, judicial officers and commissioners with jurisdiction inferior to the district court as the legislature may establish" (Article VI, section 1).

At the November, 1982 state general election, the voters approved amending the constitution to provide for a court of appeals. The amendment was proposed in Minnesota Laws 1982 Chapter 501, Section 1. In Chapter 501, the legislature also adopted statutory provisions effective upon ratification of the amendment. The act created a single court of appeals to which the governor will appoint twelve judges; thereafter judges will be elected at statewide elections to six-year terms. The number of judges may decrease or increase depending upon the number of appeals filed with the court. The act gives the court of appeals jurisdiction of appeals from all trial courts except conciliation courts and cases of conviction of murder in the first degree.

SUPREME COURT

State Capitol, St. Paul 55155, (612) 296-2581.

	Residence	Term expires
Chief Justice Douglas K. Amdahl	Minneapolis	1985
Associate Justice C. Donald Peterson	Edina	1985
Associate Justice John J. Todd	Inver Grove Heights	1987
Associate Justice Lawrence R. Yetka	Maplewood	1987
Associate Justice George M. Scott	Minneapolis	1987
Associate Justice Rosalie E. Wahl	Lake Elmo	1985
Associate Justice John E. Simonett	St. Paul	1989
Associate Justice Glenn E. Kelley	St. Paul	1985
Associate Justice M. Jeanne Coyne	Edina	1985
State Court Administrator: Sue K. Dosal		
Supreme Court Administrator: Lawrence C. Harmon		
Commissioner of Supreme Court: Cynthia M. Johnson		
Clerk of Supreme Court: Wayne O. Tschimperle		
State Law Librarian: Marvin R. Anderson		

Jurisdiction: The Minnesota constitution provides that the supreme court shall have original jurisdiction in such remedial cases as are prescribed by law, and appellate jurisdiction in all cases, but there shall be no trial by jury in the supreme court.

Justices: The constitution provides for one chief justice and from six to eight associate justices. The court presently has eight associate justices.

Legislation providing for the court of appeals will reduce the number of associate justices to six as vacancies occur. Justices are elected by the people of the state to six-year terms; vacancies are filled by governor's appointment. Justices are nominated and elected without party designation. Candidates file for a specific office which is designated on the ballot by the name of the justice holding the office.

Term: The supreme court has one court term each year beginning the first Tuesday after the first Monday in January, generally continuing to the end of the year with recesses at the discretion of the court.

Functions: The chief justice of the supreme court supervises and coordinates the work of the courts. A state court administrator, supreme court administrator, clerk, and state law librarian are appointed by the court. The court has power and duties to promote effective utilization of judicial officers and conduct continuing study of the court system.


Salary: \$59,000 chief justice; \$56,000 associate justice.

Chief Justice

Douglas K. Amdahl

Biography: Minneapolis. Born Mabel, 1919; Mabel schools, University of Minnesota (B.B.A.), William Mitchell College of Law (J.D.); private practice (1951-55); assistant county attorney (1955-61); municipal court judge, Minneapolis (1961-62); district court judge (1962-80); Supreme Court (1980-81); wife: Phyllis. Appointed Chief Justice December 18, 1981.

Term Expires: January, 1985.



Associate Justice

C. Donald Peterson

Biography: Edina. Education: University of Minnesota (B.A. with honors), University of Illinois (J.D. with honors); private practice of law (1942-66), except military duty: U.S. Air Force (WWII, 1942-45; Korean War, 1951-52); married, six children.

Elected: 1966, 1972, 1978. **Term Expires:** January, 1985.



Associate Justice

John J. Todd

Biography: Inver Grove Heights. Born March 16, 1927; University of Minnesota Law School (1950); practiced law, South St. Paul (1950-72); Minnesota Tax Court (1965-72); married Dolores (Bunny) Shanahan, children: Richard, Jane, John. Appointed January 3, 1972.

Elected: 1974, 1980. **Term Expires:** January, 1987.




Associate Justice

Lawrence R. Yetka

Biography: Maplewood. Born, raised, practiced law in Cloquet; education: Cloquet public schools, University of Minnesota and its law school; former lawyer, legislator (10 years); chair, Judicial Planning Committee; wife: Ellen, sons: Frank Barry, Lawrence George, Christopher Hubert. Appointed July 3, 1973.

Elected: 1974, 1980. **Term Expires:** January, 1987.





Associate Justice
George M. Scott

Biography: Minneapolis. Born September 14, 1922; education: University of Minnesota, William Mitchell College of Law; private practice, Minneapolis (Amdahl & Scott); former deputy attorney general; Hennepin County attorney; past president, Minnesota County Attorneys Assn.; National District Attorneys Assn. Appointed July 3, 1973.

Elected: 1974, 1980.

Term Expires: January, 1987.



Associate Justice
Rosalie E. Wahl

Biography: Lake Elmo. Education: University of Kansas (B.A. 1946), William Mitchell College of Law (J.D. 1967); assistant state public defender (1967-73); professor of law, William Mitchell College of Law (1973-77); five children. Appointed October 3, 1977.

Elected: 1978.

Term Expires: January, 1985.



Associate Justice
John E. Simonett

Biography: Little Falls. Born July 12, 1924, Mankato; education: St. John's University (B.A. 1948), University of Minnesota (LL.B. 1951); practiced law, Little Falls (1951-80); married Doris Bogut, six children. Appointed September 8, 1980.

Elected: 1982.

Term Expires: January, 1989.



Associate Justice
Glenn E. Kelley


Biography: Woodbury. Born April 25, 1921; Northern State College (B.S., 1944), University of Michigan Law School (LL.B., 1948); private practice (1948-69); district judge (1969-81); wife: Margaret, three children. Appointed December 18, 1981.

Term Expires: January, 1985.

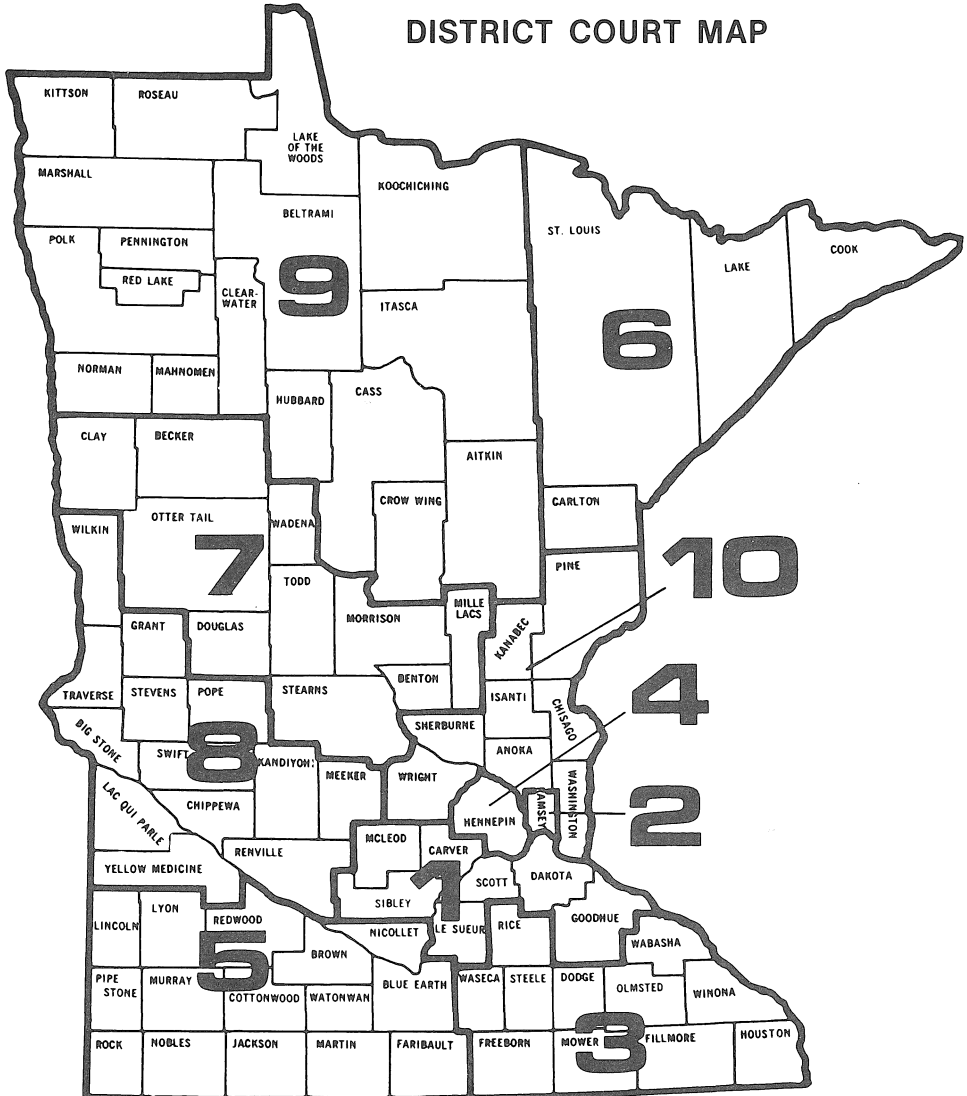
Associate Justice
M. Jeanne Coyne

Biography: Edina. Born December 7, 1926, Minneapolis; University of Minnesota (BS.L., 1955; J.D., 1957); member: American and Minnesota Bar Assns., National Assn. of Women Lawyers. Appointed September 1, 1982.

Term Expires: January, 1985.



DISTRICT COURT MAP



DISTRICT COURT

Jurisdiction: Minnesota has one district court, divided into ten judicial districts. The chief justice of the supreme court has the power to assign judges from one district to serve in another. The constitution provides that the district court has original jurisdiction in civil and criminal cases and such appellate jurisdiction as may be prescribed by law. At present the law provides for appeals from county, municipal and probate courts. In Hennepin and Ramsey counties the district courts have juvenile court jurisdiction.

Judges: Each district has three or more judges. Judges are elected by the voters of the district to six-year terms; vacancies are filled by governor's appointment. Judges are nominated and elected without party designation. Candidates file for a specific judgeship. Judges of each district elect a chief judge and assistant chief judge to exercise general administrative authority over the courts of the district.

Salary: \$48,000.

DISTRICT COURT JUDGES

District	Judge	Chambers	Year first elected or appointed	Term expires
1	John M. Fitzgerald	Le Center	1963	1989
	Robert J. Breunig	Shakopee	1964	1985
	Raymond Pavlak	Red Wing	1974	1989
	Martin J. Mansur	Hastings	1981	1989
	Eugene Atkins	Hastings	1983	1985
	Thomas R. Howe	Hastings	1983	1985
	Richard J. Menke	Hastings	1983	1985
	Jack A. Mitchell	Hastings	1983	1985
	Gerald W. Kalina	Hastings	1983	1985
	Edward D. Mulally	St. Paul	1961	1987
	Harold W. Schultz	St. Paul	1963	1989
2	David E. Marsden	St. Paul	1965	1985
	J. Jerome Plunkett	St. Paul	1967	1987
	Otis H. Godfrey	St. Paul	1968	1989
	Stephen L. Maxwell	St. Paul	1968	1989
	Hyam Segell	St. Paul	1970	1985
	James M. Lynch	St. Paul	1971	1985
	E. Thomas Brennan	St. Paul	1974	1989
	Joseph P. Summers	St. Paul	1978	1987
	Charles A. Flinn, Jr.	St. Paul	1980	1989
	Gordon W. Shumaker	St. Paul	1982	1985
	O. Russell Olson	Rochester	1963	1989
3	Daniel F. Foley	Rochester	1966	1987
	Urban J. Steimann	Faribault	1969	2/24/84
	James L. Mork	Albert Lea	1978	1985
	Lawrence T. Collins	Winona	1981	1985
	Wm. J. Nierengarten	Austin	1982	1985
4	Lindsay G. Arthur	Minneapolis	1961	1989
	Eugene Minenko	Minneapolis	1965	1987
	Irving C. Iverson	Minneapolis	1967	1987
	Crane Winton	Minneapolis	1967	1987
	A. Paul Lommen	Minneapolis	1971	1989
	David R. Leslie	Minneapolis	1971	1987
	Harold Kalina	Minneapolis	1972	1987
	Richard J. Kantorowicz	Minneapolis	1973	1987
	Jonathan Lebedoff	Minneapolis	1974	1989
	Susanne C. Sedgwick	Minneapolis	1974	1989
	Allen Oleisky	Minneapolis	1974	1989
	Patrick W. Fitzgerald	Minneapolis	1974	1989
	William S. Posten	Minneapolis	1976	1985
	Chester Durda	Minneapolis	1976	1985
	Neil A. Riley	Minneapolis	1979	1985
	Robert E. Bowen	Minneapolis	1980	1989
	Doris Ohlsen Huspeni	Minneapolis	1982	1985
	Robert G. Schiefelbein	Minneapolis	1982	1985

	Melvin J. Peterson	Minneapolis	1982	1985
	O. Harold Odland	Minneapolis	1982	1985
	Charles A. Porter, Jr.	Minneapolis	1982	1985
	Peter J. Lindberg	Minneapolis	1983	1985
	Delila F. Pierce	Minneapolis	1983	1985
	Kenneth Jack Gill	Minneapolis	1983	1985
5	L. J. Irvine	Fairmont	1955	1987
	Walter H. Mann	Marshall	1960	1987
	Noah S. Rosenbloom	New Ulm	1963	1989
	Harvey A. Holtan	Windom	1967	1987
	Miles B. Zimmerman	Mankato	1974	1989
6	Donald C. Odden	Duluth	1962	1987
	Mitchell A. Dubow	Virginia	1966	1987
	Jack J. Litman	Duluth	1977	1985
	David S. Bouschor	Duluth	1978	1987
	Charles T. Barnes	Duluth	1979	1987
	Joseph R. Scherkenbach	Hibbing	1981	1989
7	Paul G. Hoffman	St. Cloud	1968	1989
	Gaylord A. Saetre	Moorhead	1968	1989
	Donald A. Gray	Fergus Falls	1977	1989
	Roger M. Klaphake	Little Falls	1983	1985
8	John C. Lindstrom	Willmar	1976	1985
	John J. Weyrens	Montevideo	1982	1985
	Keith C. Davison	Morris	1983	1985
9	James E. Preece	Bemidji	1966	1987
	Warren A. Saetre	Thief River Falls	1968	1989
	John A. Spellacy	Grand Rapids	1974	1989
	Clinton W. Wyant	Brainerd	1978	1985
	William E. Kalar	International Falls	1982	1985
	Russell A. Anderson	Crookston	1982	1985
10	Carroll E. Larson	Buffalo	1967	8/31/83
	John F. Thoreen	Stillwater	1967	1987
	Thomas G. Forsberg	Anoka	1972	1987
	John F. Dablow	Cambridge	1976	1985
	Esther M. Tomljanovich	Stillwater	1977	1985
	Daniel M. Kammeyer	Anoka	1982	1985
	Thomas Spence	Center City	1982	1985
	John E. Cass	Stillwater	1983	1985
	Lynn C. Olson	Anoka	1983	1985
	Spencer J. Sokolowski	Anoka	1983	1985

FIRST DISTRICT

District Court Administrator: Esther S. Feldman.

Dakota County Government Center, Hwy. 55, Hastings 55033, (612) 437-0325.

John M. Fitzgerald, New Prague. Born 1923, Rochester; Rochester Junior College, Michigan State University, University of Minnesota (B.S.L., 1947, LL.B., 1948); USAF (WWII); wife: Mary Mach, six children. Appointed May, 1963; elected 1964, 1970, 1976, 1982.

Robert J. Breunig, South St. Paul. Born 1924, Jordan; St. John's University, St. Paul College of Law; U.S. Navy (1942-46); Minnesota State Bar Assn.; married, three children. Appointed 1964; elected 1966, 1972, 1978.

Raymond Pavlak, South St. Paul. Born 1927; College of St. Thomas, William Mitchell College of Law; U.S. Navy (WWII); Minnesota Legislature (1965-74); wife: Jerry Schloesser, five children. Appointed 1974; elected 1976, 1982.

Martin Mansur, West St. Paul. Municipal judge (1968-71); county judge (1971-81); active in civic organizations including St. Jude's Hospital, Memphis; married, father and grandfather. Appointed March 3, 1981; elected 1982.

Eugene Atkins, Inver Grove Heights. Born Platte, SD, 1937; admitted to bar (1968); private practice (1968-83); Dakota County commissioner (1978-83). Appointed January 28, 1983.

Thomas R. Howe, Waconia. Born November 25, 1941, Beloit, WI; College of St. Thomas (1964), University of Minnesota Law School (1967); U.S. Coast Guard; county judge (1979-83); married, three children. Appointed January 28, 1983.

Richard J. Menke, Prior Lake. Born October 6, 1935, Jordan; University of Minnesota (1953-60); county judge (1974-83); wife: Judith Anderson, daughters: Elizabeth (14), Terryl (13), Jennifer (8). Appointed January 28, 1983.

Jack A. Mitchell, South St. Paul. Born Grand Rapids; Hamline University (1963), William Mitchell College of Law (1967); county judge (1976-83); wife: Jane, children: Jack, Amy, Amanda, Emily. Appointed January 28, 1983.

Gerald W. Kalina, Burnsville. Born March 11, 1928, New Prague. University of Minnesota, William Mitchell College of Law (LL.B., 1960); law practice, Lakeville (1961-72); county judge (1972-83); past president, Minnesota County Judges Assn. Appointed April 25, 1983.

SECOND DISTRICT

District Court Administrator: Gordon M. Griller.

Room 1001, Ramsey County Courthouse, St. Paul 55102, (612) 298-4377.

Edward D. Mulally, St. Paul. Born September 13, 1916; St. Paul College of Law (B.S.L.; LL.B.); U.S. Air Force (WWII); municipal judge (1952-61); married, three children. Appointed 1961; elected 1962, 1968, 1974, 1980.

Harold W. Schultz, St. Paul. Born December 4, 1917; Johnson High School, College of St. Thomas, St. Paul College of Law; U.S. Navy; Minnesota Senate (1950-62); married, six daughters, three sons. Appointed May 29, 1963; elected 1964, 1970, 1976, 1982.

David E. Marsden, St. Paul. Born January 23, 1924, Hendrum; Macalester College (1948); University of Michigan (LL.B., 1951); U.S. Army; private practice (1951-60); municipal judge (1960-62); married, four children. Appointed 1965; elected 1966, 1972, 1978.

J. Jerome Plunkett, St. Paul. Born November 11, 1924, St. Paul; St. Thomas Academy, University of Minnesota (B.S.L., LL.B.); infantry officer (WWII); municipal judge (1954-67); married, eight children. Appointed July 1, 1967; elected 1968, 1974, 1980.

Otis H. Godfrey, Jr., St. Paul. Born November 16, 1924, St. Paul; Yale University, University of Minnesota Law School; Army Air Corps (WWII); municipal judge (1961-68); married, seven children. Appointed January, 1968; elected 1970, 1976, 1982.

Stephen L. Maxwell, St. Paul. Born January 12, 1921, St. Paul; University of Minnesota, Morehouse College, St. Paul College of Law; Coast Guard (WWII); municipal judge (1967-68); married, one son. Appointed 1968; elected 1970, 1976, 1982.

Hyam Segell, St. Paul. Born 1922; University of Minnesota Law School (1948); Eighth Air Force (WWII); private practice (1949-57, 1961-70); public defender (1956-57); asst. U.S. attorney (1957-62); married, three children. Appointed 1970; elected 1972, 1978.

James M. Lynch, St. Paul. University of Minnesota (1948), St. Paul College of Law (LL.B., 1949), National Judicial College; private practice (1949-63); municipal judge (1963-71); married, five children. Appointed 1971; elected 1972, 1978.

E. Thomas Brennan, St. Paul. Born December 14, 1923; University of Minnesota (B.S.L., 1947; J.D., 1951); U.S. Navy (WWII); special asst. attorney general; municipal judge (1971-74); married, two daughters. Appointed 1974; elected 1976, 1982.

Joseph P. Summers, St. Paul. Born November 7, 1938, St. Paul; College of St. Thomas (B.A., 1959); Notre Dame (J.D., 1962); asst. attorney general (1962-64); municipal judge (1973-78); wife: Carol Beckman, five children. Appointed May, 1978; elected 1980.

Charles A. Flinn, Jr., St. Paul. Born April 10, 1940, Windom; Yale University (1962), University of Minnesota (LL.B., 1965); U.S. Air Force Reserve; private practice (1965-80); wife: Judith Frost, three children. Appointed January 7, 1980; elected 1982.

Gordon W. Shumaker, Jr., St. Paul. College of St. Thomas (B.A., 1964; M.A. 1965), William Mitchell College of Law (J.D., 1971); practice in civil litigation, Meier, Kennedy, Quinn and Shumaker (1971-82). Appointed 1982.

THIRD DISTRICT

District Court Administrator: Donald Cullen.

401 North Main Street, Suite 202, Austin 55912, (507) 437-7741.

O. Russell Olson, Rochester. Born 1924; St. Olaf College (B.A., 1948), University of Minnesota (LL.B., 1951); U.S. Air Force (1943-46); private practice (1951-63); wife: Jean Stemsrud, three sons, one daughter. Appointed May 29, 1963; elected 1964, 1970, 1976, 1982.

Daniel F. Foley, Rochester. Born October 9, 1921, Wabasha; College of St. Thomas (B.A.), Fordham University (LL.B.), Mexican Academy of International Law (LL.D., 1964); private practice (1948-66); married, five sons. Appointed May 10, 1966; elected 1968, 1974, 1980.

Urban J. Steimann, Faribault. Born 1908; College of St. Thomas (B.A., 1930), Minnesota College of Law (LL.B., 1934), William Mitchell College of Law (J.D., 1969); Rice County attorney (1943-46), acting (1948-59). Appointed 1969; elected 1970, 1976. Term extended until 1984.

James L. Mork, Blooming Prairie. Born 1939, Austin; University of Minnesota Law School (1965); admitted to practice, U.S. District Court and U.S. Supreme Court (1972); wife: Tricia, children: Kristin, John. Elected 1978.

Lawrence T. Collins, Winona. Born 1939, Willmar; Moorhead State University (B.A., 1964), University of Minnesota Law School (J.D., 1968); U.S. Marine Corps (1957-60); spec. asst. attorney general (1968-70); wife: Judy, sons: Mike, Pat, John. Appointed 1982.

Wm. J. Nierengarten, Austin. Born July 3, 1919, St. Cloud; St. Paul College of Law (LL.B., 1942); U.S. Army; private practice, trial and appellate law (1948-82); married, five children. Appointed August 10, 1982.

FOURTH DISTRICT

District Court Administrator: Jack M. Provo.

12th Floor, Court Tower, Government Center, Minneapolis 55487, (612) 348-5015.

Lindsay G. Arthur, Wayzata. Born July 30, 1917, Minneapolis; Harvard Law School, University of Minnesota Law School (J.D.); municipal judge (1954-61); juvenile judge (1961-79); married, three children. Appointed December 11, 1961; elected 1964, 1970, 1976, 1982.

Eugene Minenko, Bloomington. Born Minneapolis; University of Minnesota Law School; private practice, trial lawyer (1949-63); Armed Forces (WWII, Korea); widower, sons: Michael, Nicholas. Appointed 1965; elected 1968, 1974, 1980.

Irving C. Iverson, Minneapolis. Born 1915, Minneapolis; University of Minnesota, Minnesota College of Law (B.S.L.; LL.B.); U.S. Navy (WWII); private practice; married, one daughter, two grandchildren. Appointed July 12, 1967; elected 1968, 1974, 1980.

Crane Winton, Minneapolis. Harvard College (A.B., 1948), Harvard Law School (J.D., 1951), National College of State Trial Judges (1965); municipal judge (1962-67). Appointed July 12, 1967; elected 1968, 1974, 1980.

A. Paul Lommen, Minneapolis. Born February 3, 1915, Lanesboro; University of Minnesota; USAF (WWII, Korea); municipal judge (1964-70); married, two children. Appointed 1971; elected 1972, 1976, 1982.

David R. Leslie, Golden Valley. Born June 8, 1924, Minneapolis; University of Minnesota (B.S.L., J.D. 1950); U.S. Army (WWII); private practice (1951-57); asst. attorney general (1957-63); wife: Corinne, seven children. Appointed December 9, 1971; elected 1974, 1980.

Harold Kalina, Minneapolis. Born July 2, 1928, Minneapolis; University of Minnesota (B.S.L., J.D.); U.S. Army; Minnesota Senate (1955-72), asst. minority leader; wife: Elaine, children: Craig, Paul, Julie. Appointed May 22, 1972; elected 1974, 1980.

Richard J. Kantorowicz, Minneapolis. Born January 21, 1930, Minneapolis; University of Minnesota (B.S.L., 1952; LL.B., 1954); asst. attorney general (1956-58); widower, children: Jerome, Richard, Jr., James, Ruth, Martha, Rebecca. Appointed August 4, 1973; elected 1974, 1980.

Jonathan Lebedoff, Minneapolis. Born April 29, 1938, Minneapolis; University of Minnesota (B.A., 1960, LL.B., 1963); private practice (1963-71); municipal judge (1971-74). Appointed April 9, 1974; elected 1976, 1982.

Susanne C. Sedgwick, Excelsior. Born June 10, 1931, Minneapolis; University of Minnesota, William Mitchell College of Law (1956 cum laude); asst. Hennepin County attorney (1968-70); municipal judge (1970-74); married, four children. Appointed 1974; elected 1976, 1982.

Allen Oleisky, Minneapolis. Born March 31, 1938, Pierre, SD.; University of Minnesota (B.A., 1960, LL.B., 1962); municipal judge (1972-74); juvenile judge; married, two children. Appointed 1974; elected 1976, 1982.

Patrick W. Fitzgerald, Golden Valley. Creighton University Law School (LL.B., 1951); admitted to practice in Minnesota and Nebraska (1951); trial attorney (1951-73); married, six children. Appointed 1974; elected 1976, 1982.

William S. Posten, Minneapolis. Born March 10, 1931, East Moline, IL.; William Mitchell College of Law (J.D., 1959); asst. Hennepin County attorney (1961-73); municipal judge (1973-76). Appointed 1976; elected 1978.

Chester Durda, Golden Valley. Born July 20, 1928, Minneapolis; University of Minnesota (B.S.Ed., 1952), William Mitchell College of Law (J.D. 1957); U.S. Marine Corps (1946-48); municipal judge (1968-73); married, five children. Appointed 1976; elected 1978.

Neil A. Riley, Wayzata. Born 1916, Biwabik; University of Minnesota (B.S.L., 1937; LL.B., 1939); infantry, JAG commissions (WWII); municipal judge (1964-76); married, three children. Elected 1978.

Robert E. Bowen, Minneapolis. Born 1924; University of Minnesota (B.A., 1946; J.D., 1948); Phi Beta Kappa, Order of the Coif; Army (WWII); municipal judge (1973-80); married, five children. Appointed 1980; elected 1982.

Doris Ohlsen Huspeni, Minneapolis. University of Minnesota (B.A., 1964), William Mitchell College of Law (J.D., 1970); asst. state public defender (1970-73); municipal judge (1980-82); married, five children. Appointed 1982.

Robert G. Schiefelbein, Edina. Born August 7, 1932, Minneapolis; St. Thomas Academy, University of Minnesota (B.S.L., J.D.); Military Counter-intelligence Corps. (1956-58); private practice (1959-82). Appointed 1982.

O. Harold Odland, Bloomington. Born June 13, 1924, Minnesota; Gustavus Adolphus (B.A.), University of Minnesota Law School (B.S.L.), William Mitchell College of Law (LL.B. cum laude); married, two children. Appointed 1982.

Charles A. Porter, Jr., Edina. University of Minnesota Law School (1970); U.S. Air Force Judge Advocate (1970-74); private practice (1974-80); municipal judge (1980-82); U.S. Navy Reserve. Appointed 1982.

Melvin J. Peterson, Osseo. Cornell University, Hamline University (B.A., cum laude, 1946), University of Minnesota Law (J.D., 1949); probate judge (1958-82); married, three children. (Laws 1982, Chapter 398).

Peter J. Lindberg, Edina. Born September 9, 1935; University of Minnesota (B.A.), University of Minnesota (LL.B.); admitted to practice, 1964; married, three children. Appointed February 9, 1983.

Delila F. Pierce, Minneapolis. Graduated University of Minnesota Law School (J.D. cum laude, 1958); private practice (15 years); municipal judge (1974-82). Appointed February 9, 1983.

Kenneth Jack Gill, Minneapolis. Born January 25, 1921, Minneapolis. University of Minnesota (B.S.), University of Minnesota Law School (J.D.); veteran (WWII, Korean War); private practice (5 years); municipal judge (1973-83); wife: Betty J., daughter: Sharon S., son: John T. Appointed April, 1983.

FIFTH DISTRICT

District Court Administrator: Gerald J. Winter.
Box 397, Courthouse, St. James 56081, (507) 375-3341.

L. J. Irvine, Fairmont. Born October 5, 1915; Faribault High School (1932), University of Minnesota, St. Paul College of Law (1947); private practice, Wells; married; four children. Appointed 1955; elected 1956, 1962, 1968, 1974, 1980.

Walter H. Mann, Marshall. Born December 14, 1915; University of Minnesota (B.S.L., J.D., 1946); U.S. Army (WWII, 1941-46); Cottonwood County attorney (1950-60); wife: Pollyanna S. Holt, four children. Appointed 1960; elected 1962, 1968, 1974, 1980.

Noah S. Rosenbloom, New Ulm. Born September 30, 1924, Minneapolis; University of Minnesota Law School (1952); U.S. Navy; private practice (1953-63); municipal judge (1956-61); wife: Janet M. Biesterfeldt, four children. Appointed October, 1963; elected 1964, 1970, 1976, 1982.

Harvey A. Holtan, Lakefield. St. Olaf College, University of Iowa, University of Minnesota (B.S.L., J.D.); U.S. Navy; private practice (1950-67); Jackson County attorney (1951-63); wife: R. Eileen Miller, three children. Appointed 1967; elected 1968, 1974, 1980.

Miles B. Zimmerman, Mankato. College of St. Thomas (1947), University of Minnesota (LL.B., 1950); clerk: U.S. District Court, Minnesota Supreme Court; practiced law (1953-74); wife: Romelle Sheran, four children. Appointed 1974; elected 1976, 1982.

SIXTH DISTRICT

District Court Administrator: Stuart A. Beck.

Room 407, St. Louis County Courthouse, Duluth 55802, (218) 726-2544.

Donald C. Odden, Duluth. University of Minnesota Law School (1950); asst. St. Louis county attorney (1951-58); municipal judge (1958-62). Elected 1962, 1968, 1974, 1980.

Mitchell A. Dubow, Virginia. Born March 24, 1922, Portsmouth, VA.; Baltimore City College (1939), University of Baltimore (LL.B., 1942); U.S. Army (WWII); asst. St. Louis county attorney (1963-66); wife: Barbara, children: Mona, Robert, Nancy. Appointed November 10, 1966; elected 1968, 1974, 1980.

Jack J. Litman, Duluth. Born November 1, 1922, Duluth; University of Minnesota Duluth (B.A.), University of Minnesota (LL.B.); USAF (WWII); private practice (1951-77); married, four children. Appointed June 26, 1977; elected 1978.

David S. Bouschor, Duluth. Born 1930, Duluth; Northwestern University, William Mitchell College of Law (J.D.); private practice (1958-77); county judge (1977-78); married, four children. Appointed August, 1978; elected 1980.

Charles T. Barnes, Duluth. Born 1928; Duluth public schools, University of Minnesota, Duluth (B.A., 1950), St. Paul College of Law (LL.B., 1954); private practice, Duluth (1955-79); married, four children. Appointed August, 1979; elected 1980.

Joseph R. Scherkenbach, Mountain Iron. Born November 14, 1921, Shakopee; University of Minnesota (B.B.A., 1948), William Mitchell College of Law (J.D. cum laude, 1957); wife: Marie, four children. Appointed March 16, 1981; elected 1982.

SEVENTH DISTRICT

District Court Administrator: James P. Slette.

Clay County Courthouse, Moorhead 56560, (218) 299-5050.

Gaylord A. Saetre, Moorhead. Born December 21, 1916, Henning; North Dakota State University, University of Minnesota, St. Paul College of Law (B.S., LL.B., J.D.); private practice (1946-62); county judge (1962-68); two sons, one daughter. Appointed 1968; elected 1970, 1976, 1982.

Paul Hoffman, St. Cloud. Purdue University (B.S., 1947), University of Michigan (J.D., 1950); private practice, St. Cloud (1950-68); municipal judge (1961-68). Appointed September, 1968; elected 1970, 1976, 1982.

Donald A. Gray, Long Prairie. Born 1925, Grand Forks, ND; St. John's University (B.A., 1949), William Mitchell College of Law (LL.B., 1955); U.S. Marines (WWII); Todd County attorney (1958-71); county judge (1971-76); married, four children. Elected 1976, 1982.

Roger M. Klaphake, St. Cloud. Born June 16, 1942, Richmond, St. Cloud State University (B.S., 1963), University of Minnesota Law School (J.D., 1966); assistant county attorney, Stearns County (1966-72); county judge (1975-83); married, four children. Appointed May, 1983.

EIGHTH DISTRICT

District Court Administrator: A. Milton Johnson.

Chippewa County Courthouse, Montevideo 56265, (612) 269-7990.

John C. Lindstrom, Willmar. Benson High School, St. John's University (B.A., 1963), University of Minnesota Law School (1966); private practice (1966-76); Minnesota House of Representatives (1972-76); married, three children. Appointed 1976; elected 1978.

John J. Weyrens, Madison. Born 1935, St. Cloud; Grand Rapids High School, Itasca Community College, St. John's University, William Mitchell College of Law; county judge (1973-82); wife: Catherine Kugler, three children. Appointed July 1, 1982.

Keith C. Davison, Wheaton. Born May 13, 1923; University of Minnesota Law School (B.S.L.; LL.B.); U.S. Army (WWII); general law practice; Traverse County Attorney (1954-66); county judge (1975-83); wife: Evelyn Lundgren, three children. Appointed March 21, 1983.

NINTH DISTRICT**District Court**

Beltrami County Courthouse, Bemidji 56601, (218) 751-7300, ext. 167.

James E. Preece, Bemidji. Born December 6, 1926, International Falls; University of Minnesota (B.S.L., LL.B.); U.S. Army (1943-46); private practice (1952-66); married, four children. Appointed 1966; elected 1968, 1974, 1980.

Warren A. Saetre, Thief River Falls. Born 1923; St. Paul College of Law; U.S. Air Force (WWII); judge advocate (Korean War); private practice (1952-68); wife: Margaret, four children. Appointed 1968; elected 1970, 1976, 1982.

John A. Spellacy, Grand Rapids. Born February 3, 1925, Hibbing; University of Minnesota (LL.B., J.D.); U.S. Navy (WWII); married, four children. Appointed 1974; elected 1976, 1982.

Clinton W. Wyant, Palisade. St. John's University, St. Paul College of Law, William Mitchell College of Law; private practice (1958-78); wife: Trix, children: Maria Cuzzo, Chuck, Amy. Appointed 1978; elected 1980.

William E. Kalar, Grand Rapids. Born September 15, 1928, International Falls; University of Minnesota College of Law (LL.D., 1953); private practice; married, six children. Appointed 1982.

Russell A. Anderson, Crookston. Born May 28, 1942, Bemidji; St. Olaf College (B.A., 1964), University of Minnesota (J.D., 1968), George Washington University (LL.M., 1976); U.S. Navy (1968-76); Beltrami County attorney (1978-82). Appointed 1982.

TENTH DISTRICT*

District Court Administrator: John P. Montgomery.

Anoka County Courthouse, 325 E. Main St., Anoka 55303, (612) 421-4760.

Carroll E. Larson, Buffalo. Born 1913, Monticello; Waldorf College, IA, University of South Dakota (LL.B., 1940); private practice (23 years); U.S. Army (WWII); married, five children. Appointed 1967; elected 1968, 1974, 1980. Retiring August 31, 1983.

John F. Thoreen, Stillwater. Born 1918, Stillwater; Gustavus Adolphus College (B.A.), University of Minnesota (B.S.L., LL.B.), National College of State Trial Judges; U.S. Army (1942-46); Washington County attorney; married, three children. Appointed July 13, 1967; elected 1968, 1974, 1980.

Thomas G. Forsberg, Fridley. Born January 14, 1927, Appleton; University of Minnesota (B.S.L., 1950; J.D., 1952); U.S. Army (1945-47); municipal judge (1953-68); county judge (1968-72); married, four children. Appointed 1972; elected 1974, 1980.

John F. Dablow, Cambridge. Born April 12, 1924, Thief River Falls; University of Minnesota (B.S., 1943; B.A., 1947; J.D. 1950); U.S. Navy (1942-46, 1951-53); Isanti County attorney (1958-76); wife: Elizabeth Gould, children: John III, Thomas, Douglas, Lynne. Appointed 1976; elected 1978.

Esther Moellering Tomljanovich, Lake Elmo. Born November 1, 1931; St. Paul College of Law (1955); asst. revisor of statutes (1957-66); revisor of statutes (1974-77); husband: William S. Tomljanovich, one son. Appointed 1977; elected 1978.

Daniel M. Kammeyer, Anoka. Born August 14, 1938; St. John's University (B.A., 1960), University of Minnesota Law School (LL.B., 1964); asst. Washington County attorney (1968-74), asst. Anoka County attorney (1975-79); county judge (1979-82); married, three children. Appointed 1982.

Thomas W. Spence, Chisago City. Born October 18, 1941; St. Thomas Academy, University of Minnesota, William Mitchell College of Law (1968); private, corporate practice (13 years). Appointed 1982.

John Edward Cass, Stillwater. Born January 16, 1941, Boston, Massachusetts; attorney with Jergens, Hebert, Cass, Jepsen and Doyscher, Stillwater; wife: Jane Dichinson, children: Jed, Matthew, Mary. Appointed February 1, 1983.

Lynn C. Olson, Anoka. Born October 14, 1941; Michigan State University (B.A., 1963), William Mitchell College of Law (J.D., 1977); asst. Anoka County attorney; county judge (1982-83). Appointed February 1, 1983.

Spencer J. Sokolowski, Coon Rapids. Born August 8, 1931, Minneapolis; University of Minnesota (B.B.A., 1957, J.D. 1962); U.S. Navy (1951-55); private practice (1962-72); Minnesota House of Representatives (1971-72); county judge (1972). Appointed February 1, 1983.

** Effective 1/1/84, the tenth district court and the county courts of the tenth district are combined.*

COUNTY COURT

The county court system combined probate and municipal courts into one court in all counties except Hennepin and Ramsey. After 1977, county courts were redistricted so that many counties are combined into multi-county districts.

Jurisdiction: The county court is divided into three divisions: civil and criminal, family, and probate. The county court has civil jurisdiction where the amount in controversy does not exceed \$5,000 exclusive of interest and costs. The county court has criminal jurisdiction over gross misdemeanor, misdemeanor, and petty misdemeanor cases. The family court hears juvenile cases and family relationship cases, including civil commitments. The county court has concurrent jurisdiction with the district court over actions for divorce, separate maintenance, adoption, and change of name. The probate division hears cases involving the administration of estates and guardianship and incompetency proceedings. The county court may establish a traffic violations bureau and must establish a conciliation court.

Judges: Judges are elected by the voters of their county court district to six-year terms; vacancies are filled by governor's appointment. Judges are nominated and elected without party designation. Candidates file for a specific judgeship. When the county court system was established in 1971, former probate judges had the option of becoming county court judges or judicial officers. All new county court judges must be learned in the law.

Salary: \$48,000; \$31,500 for judges not learned in the law.

MUNICIPAL COURT

Jurisdiction: Minnesota has two separate municipal courts: Hennepin County Municipal Court and Ramsey County Municipal Court. These courts have jurisdiction in civil matters where the amount in controversy does not exceed \$6,000. Each county has a conciliation court with jurisdiction limited to civil actions not exceeding \$1,000.

Judges: Municipal court judges are elected by the voters of Hennepin and Ramsey counties to six-year terms; vacancies are filled by governor's appointment. Judges must be learned in the law.

Salary: \$48,000

COUNTY AND MUNICIPAL COURT JUDGES

District	Judge	Chambers	Term Expires
1A Goodhue	Elmer J. Tomfohr	Red Wing	1987
1B Dakota	John J. Daly	Hastings	1985
	Charles F. Gegen	Hastings	1985
	George H. Hoey	Hastings	1989
	Thomas R. Lacy	Hastings	1985
1C Scott, Carver	John A. Fahey	Chaska	1985
1D Le Sueur, McLeod, Sibley	Kenneth W. Bull	Gaylord	1987
	John C. Schmidt	LeCenter	1989
	LeRoy W. Yost	Glencoe	1987
2 Ramsey County Municipal Court	Roland J. Faricy	St. Paul	1989
	Kenneth J. Fitzpatrick	St. Paul	1989
	William J. Fleming	St. Paul	1985
	Donald E. Gross	St. Paul	1989
	Robert F. Johnson	St. Paul	1987
	John J. Kirby	St. Paul	1985
	Allan R. Markert	St. Paul	1989
	George O. Petersen	St. Paul	1987
	Bertrand Poritsky	St. Paul	1987
	Joseph Salland	St. Paul	1989
	Harriet Lansing	St. Paul	1987
3 Dodge, Fillmore, Freeborn, Houston, Mower, Olmsted, Rice, Steele, Wabasha, Waseca, Winona	Lawrence E. Agerter	Mantorville	1985
	Thomas R. Butler	Albert Lea	1985
	Charles E. Cashman	Owatonna	1987
	Dennis A. Challeen	Winona	1985
	Lawrence T. Gallagher	Waseca	1985
	William A. Johnson	Faribault	1985
	Paul Kimball	Austin	1989
	Harold G. Krieger	Rochester	1987
	Robert E. Lee	Caledonia	1989
	Roger S. Plunkett	Austin	1989
	Gerard W. Ring	Rochester	1985
	Sewell A. Sawyer	Winona	1989
	Clement H. Snyder	Preston	1985
	William R. Sturtz	Albert Lea	1989
	Dennis H. Weber	Wabasha	1987
	Gerald Wolf	Faribault	1987
4 Hennepin County Municipal Court	C. William Sykora	Minneapolis	1985
	James D. Rogers	Minneapolis	1985
	William B. Christensen	Minneapolis	1985
	James H. Johnston	Minneapolis	1987
	Eugene J. Farrell	Minneapolis	1987
	Daniel R. Hart	Minneapolis	1989
	Robert H. Schumacher	Minneapolis	1989
	Henry W. McCarr	Minneapolis	1985
	H. Peter Albrecht	Minneapolis	1989
	Roberta K. Levy	Minneapolis	1985
	Deborah Hedlund	Minneapolis	1989
	Robert A. Forsythe	Minneapolis	1985
	John W. Borg	Minneapolis	1985
	Sheryl Ramstad Hvass	Minneapolis	1985
	Michael J. Davis	Minneapolis	1985
	Pamela G. Alexander	Minneapolis	1985
	Beryl A. Nord	Minneapolis	1985
5A Lincoln, Lyon, Redwood	Wayne R. Farnberg	Redwood Falls	1989
	George A. Marshall	Marshall	1985
	George I. Harrelson	Marshall	1985
5B Brown, Nicollet, Watsonwan, Cottonwood	Richard L. Kelly	New Ulm	1987
	Warren E. Litynski	St. Peter	1989
	James W. Remund	Windom	1987
	David R. Teigum	St. James	1985
5C Blue Earth	James C. Harten	Mankato	1985
	Charles C. Johnson	Mankato	1985
	James D. Mason	Mankato	1989
5D Jackson, Martin, Faribault	Conrad Gaarenstroom	Fairmont	1987
	Donald G. Lasley	Jackson	1989
	J. W. Schindler	Blue Earth	1987

District	Judge	Chambers	Term Expires
5E Nobles, Rock, Murray, Pipestone	David E. Christensen	Pipestone	1985
	Gary L. Crippen	Worthington	1987
	John D. Holt	Slayton	1985
6A Lake, Cook	Walter A. Egeland	Two Harbors	1987
6B St. Louis	David E. Ackerson	Hibbing	1985
	Thomas J. Bujold	Duluth	1989
	Robert V. Campbell	Duluth	1989
	Ralph F. Harvey	Virginia	1989
	Gerald C. Martin	Duluth	1987
	Galen C. Wilson	Duluth	1987
6C Carlton	Dale A. Wolf	Carlton	1985
7A Clay, Becker, Otter Tail	Elliott O. Boe	Fergus Falls	1985
	James E. Garrity	Moorhead	1985
	Harlan L. Nelson	Fergus Falls	1987
	Homer A. Saetre	Moorhead	1985
	Sigwel Wood	Detroit Lakes	1987
	Paul L. Ballard	Alexandria	1987
7B Douglas, Todd, Wadena	Paul E. Flora	Long Prairie	1987
	Don E. Kennedy	Wadena	1985
	Richard J. Ahles	St. Cloud	1985
	Paul J. Doerner	St. Cloud	1989
7C Stearns, Benton	Willard P. Lorette	St. Cloud	1987
	Rainer L. Weis	St. Cloud	1989
	Leonard M. Paulson	Milaca	1987
	George P. Wetzel	Little Falls	1987
7D Mille Lacs, Morrison	F. M. Ostensoe	Granite Falls	1987
	Marquis L. Ward	Montevideo	1987
	James E. Zeug	Olivia	1985
	Richard A. Bodger	Benson	1987
	Allan D. Buchanan	Willmar	1985
	Cedric Williams	Litchfield	1987
8A Chippewa, Lac qui Parle, Renville, Yellow Medicine Swift, Kandiyohi, Meeker	John N. Claeson	Glenwood	1987
	Terry P. Collins	Morris	1987
	Bruce N. Reuther	Breckenridge	1987
	Jon E. Stafsholt	Elbow Lake	1985
8B Big Stone, Grant, Pope Stevens, Traverse, Wilkin	J. A. Harren	Thief River Falls	1989
	Milton A. Kludt	Ada	1989
	Donald E. Shanahan	Roseau	1985
	Larry G. Jorgenson	Warren	1989
	John M. Roue	Crookston	1989
	Peter N. Hemstad	International Falls	1985
9B Lake of the Woods, Koochiching	Terrance C. Holter	Bemidji	1989
	Frederick R. Weddel	Bagley	1987
9C Beltrami, Clearwater	Keith L. Kraft	Park Rapids	1987
	William J. Spooner	Grand Rapids	1987
	Michael J. Haas	Walker	1985
9D Cass, Hubbard, Itasca	Robert S. Graff	Aitkin	1987
	Robert J. Ryan	Brainerd	1987
	Robert E. Kautz	Brainerd	1989
9E Aitkin, Crow Wing	Edward E. Coleman	Anoka	1985
	James D. Gibbs	Anoka	1985
	Stanley N. Thorup	Anoka	1989
	James A. Morrow	Anoka	1985
	Edward W. Bearse	Anoka	1985
	Howard R. Albertson	Stillwater	1985
10A Anoka	Thomas G. Armstrong	Stillwater	1987
	Kenneth J. Maas, Jr.	Stillwater	1987
	Harold J. Dahl	Buffalo	1985
10B Washington	Bruce R. Douglas	Buffalo	1985
	J. B. Gunderson	Center City	1985
	George E. Sausen	Pine City	1987
10C Sherburne, Wright	Linn Slattengren	Center City	1985
10D Chisago, Isanti, Kanabec, Pine			

ADMINISTRATIVE AGENCIES**BOARD ON JUDICIAL STANDARDS**

202 Minnesota Bank Bldg., 200 S. Robert St., St. Paul 55107, (612) 296-3999.

Law provides: that the board has nine members representing the courts, lawyers and the public. Appointed to four-year terms by the governor and confirmed by the senate (Minnesota Statutes, Section 490.15).

Function: Recommends to the supreme court the retirement of a judge when disability interferes with performance of duties. Recommends censure of judges for incompetence or disreputable conduct affecting judicial office.

Executive Secretary: George J. Kurvers

John H. Allers

Robert Johnson

James J. Schumacher

Hy Applebaum

Thomas R. Bredeson

Hyam Segell

Gene W. Halverson

Wayne Farnberg

George C. Stoppel

LAWYERS PROFESSIONAL RESPONSIBILITY BOARD

444 Lafayette Rd., 4th Floor, St. Paul 55101, (612) 296-3952.

Law provides: that the board is established by the supreme court and funded by lawyers' registration fees; board has thirteen lawyer members, nine nonlawyer members, and a chairman; members serve three-year terms.

Function: the board investigates complaints of misconduct and disability involving lawyers. Provides educational programs on standards of conduct for attorneys to the public and members of the bar.

Director: Michael J. Hoover

Robert F. Henson, Chair

Charles R. Kennedy

Margaret Mahoney

Stephen C. Rathke

Jon Stafsholt

Jared How

Robert M. Shaw

George W. Flynn

Gwen M. Lerner

John Nys

James R. Schwebel

Mary H. Davies

George O. Ludcke

Thomas H. Swain

Joan Hackel

John D. Levine

Richard L. Pemberton

Ronald P. Smith

Fenita Foley

Clarence W. Peterson

Martha Zachary

STATE BOARD OF LAW EXAMINERS

200A Minnesota State Bank Bldg., 200 S. Robert St., St. Paul 55107, (612) 222-2050

Law provides: that the board is composed of nine members, seven lawyers and two lay people appointed by the supreme court for three years. (Rules of the Supreme Court).

Function: to prepare, administer and grade bar examinations and to investigate every applicant's moral character and fitness for the practice of law.

Director of Bar Admission: Richard E. Klein

Gerald S. Rufer, Pres.

Joseph R. Cade

John D. Kelly

Mary P. Walbran

Morris Dickel

Richard H. Kyle

Virginia Allery

John W. Fritz

William J. Ridley

STATE PUBLIC DEFENDER

University of Minnesota Law School, Minneapolis 55455, (612) 373-5725.

Public Defender: C. Paul Jones **Salary:** \$40,000

Law provides: for appointment by the state board of public defense. Public defender is a qualified attorney licensed to practice law in the state and is in the unclassified service of the state (Minnesota Statutes, Sections 611.22-611.25).

LOCAL ADMINISTRATION

Regional Development Commissions	238
Metropolitan Council.....	238
Counties in Minnesota	238
Cities in Minnesota	268
Townships in Minnesota	285
School Districts in Minnesota	285



Minnesota Historical Society photo.

Photo: Blue Earth County Courthouse.

REGIONAL DEVELOPMENT COMMISSIONS

Law provides: that regional development commissions consist of local elected officials from counties, cities, townships and school boards selected by the groups they represent and representatives of public interest groups in the region. The regional development commissions facilitate cooperation among the various government units and coordinate local planning and development programs for the regions (Minnesota Statutes, Chapters 462, 473B).

Region	Established	Director
Northwest (1)	2/8/73	Tom Jorgens, Crookston 56716, (218) 281-1396.
Headwaters (2)	3/23/71	John Ostrem Bemidji 56601, (218) 751-3108.
Arrowhead (3)	11/20/69	David Martin Duluth 55802, (218) 722-5545.
West Central (4)	<i>(Dissolved: 9/30/82)</i>	
Region Five (5)	7/6/73	Kathy Gaalswyk Staples 56479, (218) 894-3233.
Six East (6E)	3/29/73	Eugene Hippe Willmar 56201, (612) 235-8504.
Upper Minnesota Valley (6W)	5/18/73	Otto Schmid Appleton 56208, (612) 289-1981.
East Central (7E)	7/14/73	Michael Sobota Mora 55051, (612) 679-4065.
Central (7W)	<i>(Dissolved: 9/8/82)</i>	
Southwest (8)	6/12/73	Jerry Chasteen Slayton 56172, (507) 836-8549.
Region Nine (9)	2/25/72	Terence Stone Mankato 56001, (507) 387-5643.
Southeastern (10)	<i>(Dissolved: 11/20/81)</i>	

METROPOLITAN COUNCIL

300 Metro Square Bldg., St. Paul 55101, (612) 291-6359.

Law provides: for a council of one citizen member appointed by the governor from each of sixteen districts and a chairman. The chairman serves at the pleasure of the governor. District members serve four year terms. Council districts in the seven county metropolitan area were reapportioned in 1983 and are of equal population. The metropolitan council coordinates the planning and development of the metropolitan area. The council is authorized by state and federal legislation to plan for transportation, sewers, parks and open space, airports, air and water quality, health, housing, aging, arts and land use (Minnesota Statutes, Chapter 473B).

Chair: Gerald J. Isaacs

METROPOLITAN COMMISSIONS

Metropolitan Airports Commission	(M.S. 473.603, 473.604)
Metropolitan Land Use Advisory Committee	(M.S. 473.853)
Metropolitan Mosquito Control Commission	(M.S. 473.703)
Metropolitan Parks and Open Space Commission	(M.S. 473.303)
Metropolitan Sports Facilities Commission	(M.S. 473.553)
Metropolitan Transit Commission	(M.S. 473.141, 473.404)
Metropolitan Waste Control Commission	(M.S. 473.141, 473.503)

COUNTIES IN MINNESOTA

Law provides: that counties are governed by a board of commissioners and administrative officers elected by the people for four year terms; alternate forms of government may be adopted, chiefly to allow for an elected executive, a manager, or an administrator and the option to make administrative offices appointive (Minnesota Statutes, Chapter 375A).

Functions: Counties have the responsibilities of tax assessment, tax administration, elections, record keeping, transportation, planning and zoning, environment, parks and water management, law enforcement, courts, and health and welfare.

Additional information about Minnesota's 87 counties is available from the Association of Minnesota Counties, 555 Park St., Suite 300, St. Paul 55103, (612) 224-3344.

DIRECTORY OF MINNESOTA COUNTIES

AITKIN COUNTY — County seat Aitkin 56431 — (218) 927-2102

Established May 23, 1857
Congressional District 8
9th District Court

1980 Population 13,404
State Senate District 14
Development Region 3

Land Area 1,164,502.29 acres
State House District 14A, 14B
Board meets 1st, 3rd T.

Office	Name	Post Office	Term Expires
Auditor	Helena C. Dotzler	Aitkin	1987
Treasurer	Vernon Nelson	Aitkin	1987
Recorder	Bryce E. Kelsey	Aitkin	1987
Sheriff	William J. Sobey	Aitkin	1987
Attorney	John R. Leitner	Aitkin	1987
Coroner	Ivan B. Sorensen	Aitkin	1987
Clerk of Court	Florence Tarr	Aitkin	A
Commissioner District 1	Ronald B. Larson	Aitkin	1987
Commissioner District 2	John K. Karelis	Aitkin	1985
Commissioner District 3	David H. Simonson	Isle	1987
Commissioner District 4	Melvin Johnson	Tamarack	1985
Commissioner District 5	L. H. Schroeder	Hill City	1987
Assessor	Gerald L. Lundberg	Aitkin	A
Engineer	John Walkup	Aitkin	A

ANOKA COUNTY — County seat Anoka 55303 — (612) 421-4760

Established May 23, 1857
Congressional District 6
10th District Court

1980 Population 195,998
State Senate District 19, 49, 50, 51, 52
Development Region 11

Land Area 426.5 sq. miles
State House District 19A, 49A, 49B, 50A,
50B, 51A, 51B, 52A
Board meets 2nd, 4th T.

Office	Name	Post Office	Term Expires
Auditor	Charles R. Lefebvre	Anoka	1987
Treasurer	Donald C. Bailey	Anoka	1987
Recorder	Ted J. Omdahl	Anoka	1987
Sheriff	Ralph W. "Buster" Talbot	Anoka	1987
Attorney	Robert M. A. Johnson	Anoka	1987
Coroner	Joseph Wethington, M.D.	Coon Rapids	A
Clerk of Court	Jane F. Morrow	Anoka	A
Commissioner District 1	Natalie A. Haas	Anoka	1985
Commissioner District 2	Bob Burman	Anoka	1987
Commissioner District 3	Margaret Langfeld	Anoka	1985
Commissioner District 4	Albert A. Kordiak	Anoka	1987
Commissioner District 5	Nick Cenaiko	Anoka	1985
Commissioner District 6	Paul McCarron	Anoka	1987
Commissioner District 7	Dan Erhart	Anoka	1985
Assessor	Gayle R. Leone	Anoka	A
Engineer	Paul Ruud	Anoka	A

Abbreviations: **Board** — county board; **M.** — Monday; **T.** — Tuesday; **W.** — Wednesday; **Th.** — Thursday; **a** — after; **A** — appointed, consult county for expiration of current term.

BECKER COUNTY — County seat Detroit Lakes 56501 — (218) 847-7659

Established March 18, 1858
 Congressional District 7
 7th District Court

1980 Population 29,336
 State Senate District 9, 10
 Development Region 4 — Dissolved

Land Area 837,688.99 acres
 State House District 9B, 10A
 Board meets 1st T.

Office	Name	Post Office	Term Expires
Auditor	Conrad J. Ohm	Detroit Lakes	1987
Treasurer	John C. Jacoby	Detroit Lakes	1987
Recorder	Marlene M. Martinson	Detroit Lakes	1987
Sheriff	Terry Shannon	Detroit Lakes	1987
Attorney	John E. Pearson	Detroit Lakes	1987
Coroner	Virgil Watson, M.D.	Detroit Lakes	1987
Clerk of Court	Donna J. Jorschumb	Detroit Lakes	A
Commissioner District 1	Ray Wattenhofer	Park Rapids	1985
Commissioner District 2	C. A. Boyer	Detroit Lakes	1987
Commissioner District 3	Gordon Sanders	Frazee	1985
Commissioner District 4	Cecil Bergquist	Detroit Lakes	1987
Commissioner District 5	Jim Rothschild	Waubun	1985
Assessor	Clarence Ward	Detroit Lakes	A
Engineer	Monte Berend	Detroit Lakes	A

BELTRAMI COUNTY — County seat Bemidji 56601 — (218) 751-7300

Established Feb. 28, 1866
 Congressional District 7, 8
 9th District Court

1980 Population 30,982
 State Senate District 1, 4
 Development Region 2

Land Area 1,608,518.71 acres
 State House District 1A, 4A
 Board meets each T, except 5th

Office	Name	Post Office	Term Expires
Auditor	Julie Thompson	Bemidji	1987
Treasurer	Tony C. Paxton	Bemidji	1987
Recorder	Ann F. Allen	Bemidji	1987
Sheriff	Orielle Norland	Bemidji	1987
Attorney	Tom Keyes	Bemidji	A
Coroner	D. L. Wohlfeil	Bemidji	A
Clerk of Court	C. Buiford Qualle	Bemidji	A
Commissioner District 1	Thomas Tolman	Bemidji	1987
Commissioner District 2	Sally Mortenson	Bemidji	1985
Commissioner District 3	Rodney Benson	Puposky	1987
Commissioner District 4	Al Gerner	Blackduck	1985
Commissioner District 5	Kenneth Glidden	Bemidji	1987
Assessor	Harris Sachau	Bemidji	A
Engineer	Raymond Sauve	Bemidji	A

BENTON COUNTY — County seat Foley 56329 — (612) 968-7221

Established Oct. 27, 1849
 Congressional District 7
 7th District Court

1980 Population 25,192
 State Senate District 16, 17, 18
 Development Region 7W — Dissolved

Land Area 257,798.83 acres
 State House District 16A, 17A, 18A, 18B
 Board meets 1st, 3rd T.

Office	Name	Post Office	Term Expires
Auditor	Ray Carriveau	Foley	1987
Treasurer	Joan Neyssen	Foley	1987
Recorder	Frances Johnson	Foley	1987
Sheriff	Leonard Trushenski	Foley	1987
Attorney	Richard T. Jessen	Foley	1987
Coroner	Clifford D. Stiles, MD	Foley	1987
Clerk of Court	S. J. Tomporowski	Foley	A
Commissioner District 1	Walter Lewandowski	Oak Park	1985
Commissioner District 2	Al Seppelt	Foley	1987
Commissioner District 3	Don Winkelman, Sr.	Sauk Rapids	1987
Commissioner District 4	Emil Kelm, Jr.	Sauk Rapids	1987
Commissioner District 5	Gerald Eilers	St. Cloud	1985
Assessor	Richard Balder	Foley	A
Engineer	Dennis Carlson	St. Cloud	A

BIG STONE COUNTY — County Seat Ortonville 56278 — (612) 839-2105

Established February 20, 1862
 Congressional District 2
 8th District Court

1980 Population 7,716
 State Senate District 11
 Development Region 6W

Land Area 316,501.23 acres
 State House District 11A
 Board meets each T.

Office	Name	Post Office	Term Expires
Auditor	Judy Pattison	Ortonville	1987
Treasurer	D. L. Williams	Ortonville	1987
Recorder	Floyd Folkens	Ortonville	1987
Sheriff	Orin Haukos	Ortonville	1987
Attorney	R. D. Schreiner	Ortonville	1987
Coroner	Robert Ross, M.D.	Ortonville	1987
Clerk of Court	Ora Mae George	Ortonville	A
Commissioner District 1	James Phalen	Graceville	1985
Commissioner District 2	C. O. Thompson	Beardsley	1987
Commissioner District 3	Albert Knutson	Ortonville	1985
Commissioner District 4	Elwood Throndrud	Ortonville	1987
Commissioner District 5	Arlen LaCombe	Ortonville	1985
Assessor	Vincent Taffe	Ortonville	A
Engineer	James D. Burgess	Ortonville	A

BLUE EARTH COUNTY — County seat Mankato 56001 — (507) 625-3031

Established March 5, 1853
 Congressional District 1
 5th District Court

1980 Population 52,314
 State Senate District 23, 24, 29
 Development Region 9

Land Area 764 Sq. miles
 State House District 23B, 24A, 24B, 29B
 Board meets each T.

Office	Name	Post Office	Term Expires
Auditor	Milton N. Owens	Mankato	1987
Treasurer	Karl W. Sassenberg	Mankato	1987
Recorder	Ralph A. Swenson	Mankato	1987
Sheriff	LaRoy L. Wiebold	Mankato	1987
Attorney	John F. Corbey	Mankato	1987
Coroner	Raymond A. Sanford	Mankato	1987
Clerk of Court	Richard H. Fasnacht	Mankato	A
Commissioner District 1	William A. Maher	Mankato	1987
Commissioner District 2	Robert N. Hodapp	Mankato	1987
Commissioner District 3	James E. Norman	Mankato	1985
Commissioner District 4	David W. Stevens	Amboy	1987
Commissioner District 5	Lester A. Anderson	Mapleton	1985
Assessor	Jerome Kallheim	Mankato	A
Engineer	Ralph E. Sleeper, Jr.	Mankato	A

BROWN COUNTY — County seat New Ulm 56073 — (507) 359-7900

Established February 20, 1855
 Congressional District 2
 5th District Court

1980 Population 28,645
 State Senate District 23
 Development Region 9

Land Area 610 sq. miles
 State House District 23A, 23B
 Board meets 1st T., 2nd last M.

Office	Name	Post Office	Term Expires
Auditor	Otis A. Loose	New Ulm	1987
Treasurer	Jerome R. Bentz	New Ulm	1987
Recorder	Tom Weilage	New Ulm	1987
Sheriff	Larry Pederson	New Ulm	1987
Attorney	Richard T. Rodenberg	New Ulm	1987
Coroner	C. M. Galvin, M.D.	Sleepy Eye	1987
Clerk of Court	Judith Besemer	New Ulm	A
Commissioner District 1	Martin Steffel	New Ulm	1985
Commissioner District 2	Charles Griebel	Hanska	1987
Commissioner District 3	Conrad Hilbert	New Ulm	1985
Commissioner District 4	Paul Rasmussen	Sleepy Eye	1987
Commissioner District 5	Virgil W. Wellner	Springfield	1987
Assessor	Donald Moll	Sleepy Eye	A
Engineer	James Sommer	New Ulm	A

CARLTON COUNTY — County seat Carlton 55718 — (218) 384-4281

Established May 23, 1857
 Congressional District 8
 6th District Court

1980 Population 29,936
 State Senate District 8, 14
 Development Region 3

Land Area 550,093.43 acres
 State House District 8A, 14A, 14B
 Board meets 2nd, 4th T.

Office	Name	Post Office	Term Expires
Auditor	Allan W. Naslund	Esko	1987
Treasurer	Robert N. Sundeen	Esko	1987
Recorder	Karen E. Stark	Esko	1987
Sheriff	Terry Twomey	Cloquet	1987
Attorney	Marvin E. Ketola	Cloquet	1987
Coroner	Ricard Puumala, M.D.	Cloquet	1987
Clerk of Court	Bruce Ahlgren	Cloquet	A
Commissioner District 1	James L. Nynas	Cloquet	1985
Commissioner District 2	Herb Hilinski, Jr.	Esko	1987
Commissioner District 3	Jack J. Lavoy	Cloquet	1985
Commissioner District 4	William Baresch	Barnum	1987
Commissioner District 5	Andrew Lippo	Wright	1985
Assessor	Richard O. Wiitanen	Esko	A
Engineer	Boyd Paulu	Carlton	A

CARVER COUNTY — County seat Chaska 55318 — (612) 448-3435

Established February 20, 1855
 Congressional District 3
 1st District Court

1980 Population 37,046
 State Senate District 35, 36
 Development Region 11

Land Area 226,810.68 acres
 State House District 35B, 36A
 Board meets 2nd, 4th T.

Office	Name	Post Office	Term Expires
Auditor	Richard J. Stolz	Chaska	1987
Treasurer	Donald F. Dahlke	Chaska	1987
Recorder	Carl W. (Kelly) Hanson, Jr.	Chaska	1987
Sheriff	Jack Hendrickson	Chaska	1987
Attorney	Marcia Rowland	Chaska	1987
Coroner	George D. Crislip, M.D.	Waconia	A
Clerk of Court	Joyce Van Eyll	Chaska	A
Commissioner District 1	Jerome J. Aretz	Victoria	1985
Commissioner District 2	Joe F. Neaton	Watertown	1987
Commissioner District 3	Earl F. Gnan	Norwood	1985
Commissioner District 4	Wallace E. Ess	Chaska	1987
Commissioner District 5	Harold Trende	Cologne	1985
Assessor	Craig Zinter	Chaska	A
Engineer	Patrick Murphy	Chaska	A

CASS COUNTY — County seat Walker 56484 — (218) 547-3300

Established September 1, 1851
 Congressional District 8
 9th District Court

1980 Population 21,050
 State Senate District 4, 13
 Development Region 5

Land Area 2,380 sq. miles
 State House District 4B, 13B
 Board meets 1st T.

Office	Name	Post Office	Term Expires
Auditor	Robert F. Hansen	Walker	1987
Treasurer	Marge L. Daniels	Walker	1987
Recorder	Claudine Kaylor	Walker	1987
Sheriff	Louis Chalich	Walker	1987
Attorney	Michael Milligan	Walker	1987
Medical Examiner	Charles Pelzl, M.D.	Pine River	A
Clerk of Court	Anona Riviere	Walker	A
Commissioner District 1	Clarence Howe	Backus	1987
Commissioner District 2	Melvin Hime	Pillager	1985
Commissioner District 3	Glenn Witham, Jr.	Hackensack	1987
Commissioner District 4	Mahlon Swentkofske	Remer	1985
Commissioner District 5	Virgil Foster	Cass Lake	1987
Assessor	Oliver Opheim	Walker	A
Engineer	James Worcester	Walker	A

CHIPPEWA COUNTY — County seat Montevideo 56265 — (612) 269-7447

Established February 20, 1862	1980 Population 14,941	Land Area 370,269.93 acres
Congressional District 2	State Senate District 20	State House District 20A, 20B
8th District Court	Development Region 6W	Board meets 1st W.

Office	Name	Post Office	Term Expires
Auditor	Byron Zurn	Montevideo	1987
Treasurer	Jon Clauson	Montevideo	1987
Recorder	Lorraine Gilsrud	Montevideo	1987
Sheriff	Donald Skogrand	Montevideo	1987
Attorney	Stephen Torvik	Montevideo	1987
Coroner	Thomas Birkey, M.D.	Montevideo	1987
Clerk of Court	Clifford M. Toov	Montevideo	A
Commissioner District 1	Lloyd O. Peterson	Milan	1985
Commissioner District 2	Marvin Teichert	Clara City	1985
Commissioner District 3	Stanley Jacobson	Granite Falls	1987
Commissioner District 4	Leonard S. Ward	Montevideo	1985
Commissioner District 5	Delores S. Baumhofer	Montevideo	1985
Assessor	Arlen Christianson	Montevideo	A
Engineer	Elroy Dragsten	Montevideo	A

CHISAGO COUNTY — County seat Center City 55012 — (612) 257-1300

Established September 1, 1851	1980 Population 25,717	Land Area 419 sq. miles
Congressional District 8	State Senate District 19	State House District 19B
10th District Court	Development Region 7E	Board meets 1st, 2nd, 4th Th., 3rd T.

Office	Name	Post Office	Term Expires
Auditor	Dennis J. Freed	Center City	1987
Treasurer	Violet Norelius	Center City	1987
Recorder	LeeVerne Peterson	Center City	1987
Sheriff	Dave Ninnemann	Lindstrom	1987
Attorney	James R. Clifford	Center City	1987
Coroner	Gordon Hovde	Chisago City	A
Clerk of Court	Carole J. Hals	Center City	A
Commissioner District 1	Rosemary Masloski	Stacy	1985
Commissioner District 2	Bob Vandekamp	North Branch	1987
Commissioner District 3	David A. Johnson	Center City	1985
Commissioner District 4	Tom Greig	Chisago City	1987
Commissioner District 5	Loren G. Jennings	Rush City	1985
Assessor	David Wm. Johnson	Center City	A
Engineer	Douglas Weiszhaar	Center City	A

CLAY COUNTY — County seat Moorhead 56560 — (218) 299-5006

Established March 8, 1862	1980 Population 49,327	Land Area 683,198 acres
Congressional District 7	State Senate District 2, 3	State House District 2A, 2B, 9A, 9B
7th District Court	Development Region 4 — Dissolved	Board meets 1st, T.

Office	Name	Post Office	Term Expires
Auditor	Pauline E. Sarbaum	Moorhead	1987
Treasurer	Betty J. Swetland	Moorhead	1987
Recorder	Wilma Ambuehl	Moorhead	1987
Sheriff	Jim Fischer	Glyndon	1987
Attorney	Larry K. Mickelberg	Moorhead	1987
Medical Examiner	John Thomas, M.D.	Moorhead	A
Clerk of Court	Dana C. Powers	Moorhead	A
Commissioner District 1	Marty Holsen	Moorhead	1985
Commissioner District 2	Marvin Dauner	Hawley	1985
Commissioner District 3	Arvid R. Thompson	Barnesville	1987
Commissioner District 4	Charles U. Brantner	Moorhead	1987
Commissioner District 5	Hilding Hagen	Moorhead	1985
Assessor	Robert P. Moritz	Moorhead	A
Engineer	Jack Cousins	Moorhead	A

CLEARWATER COUNTY — County seat Bagley 56621 — (218) 694-6520

Established December 20, 1902
 Congressional District 7
 9th District Court

1980 Population 8,761
 State Senate District 2
 Development Region 2

Land Area 640,689.25 acres
 State House District 2B
 Board meets 2nd T.

Office	Name	Post Office	Term Expires
Auditor	Lorraine Theis	Bagley	1987
Treasurer	Daniel C. Stenseng	Bagley	1987
Recorder	Leroy S. Larson	Bagley	1987
Sheriff	Marcell Goodwin	Bagley	1987
Attorney	James Wilson	Bagley	1987
Coroner	E. F. Cease	Bagley	1987
Clerk of Court	Vernon Lundin	Bagley	A
Commissioner District 1	D. B. Jones	Bagley	1987
Commissioner District 2	Donald A. McCollum	Bagley	1985
Commissioner District 3	Kenneth W. Solberg	Shevlin	1987
Commissioner District 4	Clayton Steenerson	Clearbrook	1985
Commissioner District 5	Francis R. Bagne	Gonvick	1987
Assessor	Steven W. Kuha	Bagley	A
Engineer	Arthur D. Tobkin	Bagley	A

COOK COUNTY — County seat Grand Marais 55604 — (218) 387-2282

Established March 9, 1874
 Congressional District 8
 6th District Court

1980 Population 4,092
 State Senate District 6
 Development Region 3

Land Area 931,756 acres
 State House District 6A
 Board meets 2nd, 3rd, 4th T

Office	Name	Post Office	Term Expires
Auditor-Treasurer	Carol Gresczyk	Grand Marais	1987
Recorder	M. Louise Goodell	Grand Marais	1987
Sheriff	John R. Lyght	Grand Marais	1987
Attorney	Richard W. Swanson	Grand Marais	1987
Medical Examiner	William Gallea, M.D.	Grand Marais	A
Clerk of Court	Carol M. Eckel	Grand Marais	A
Commissioner District 1	William Corcoran	Grand Portage	1987
Commissioner District 2	Howard A. Massie	Grand Marais	1985
Commissioner District 3	Chester H. Linskog	Grand Marais	1987
Commissioner District 4	James C. Thompson	Grand Marais	1985
Commissioner District 5	Frank W. Hansen	Tofte	1987
Assessor	Thomas Kurpius	Grand Marais	A
Engineer	David Zech	Grand Marais	A

COTTONWOOD COUNTY — County seat Windom 56101 — (507) 831-1905

Established May 23, 1857
 Congressional District 2
 5th District Court

1980 Population 14,854
 State Senate District 23, 28
 Development Region 8

Land Area 407,635.45 acres
 State House District 23A, 28A, 28B
 Board meets 1st, 2nd, 4th W.

Office	Name	Post Office	Term Expires
Auditor	C. W. Langley	Windom	1987
Treasurer	M. M. Wiens	Windom	1987
Recorder	Mary Ann Anderson	Windom	1987
Sheriff	Glen R. Ward	Windom	1987
Attorney	Bruce F. Gross	Windom	1987
Coroner	A. R. Johnson, M.D.	Windom	A
Clerk of Court	James A. Nelson	Windom	A
Commissioner District 1	Keith Madson	Storden	1985
Commissioner District 2	Clarence Hass	Westbrook	1987
Commissioner District 3	Francis A. Miller	Windom	1985
Commissioner District 4	Kenneth Elg	Comfrey	1987
Commissioner District 5	Frank C. Jungas	Mountain Lake	1985
Assessor	Victor W. Faust	Windom	A
Engineer	Lynn Emerson	Windom	A

CROW WING COUNTY — County seat Brainerd 56401 — (218) 829-1481

Established May 23, 1857
 Congressional District 8
 9th District Court

1980 Population 41,722
 State Senate District 13
 Development Region 5

Land Area 649,083.37 acres
 State House District 13A, 13B
 Board meets 1st, 2nd, 3rd and last T.

Office	Name	Post Office	Term Expires
Auditor	Conrad A. Bye	Brainerd	1987
Treasurer	Doug M. Anderson	Brainerd	1987
Recorder	Sharon L. Peterson	Brainerd	1987
Sheriff	Charles Warnberg	Brainerd	1987
Attorney	Stephen C. Rathke	Brainerd	1987
Coroner	J. B. Nixon, M.D.	Deerwood	1987
Clerk of Court	Marge Williams	Brainerd	A
Commissioner District 1	Herb Thiesse	Brainerd	1985
Commissioner District 2	Howard D. Peterson	Pine River	1987
Commissioner District 3	Mary Koep	Brainerd	1985
Commissioner District 4	Leo (Bud) Kostek	Merrifield	1987
Commissioner District 5	John (Jinx) Ferrari	Crosby	1985
Assessor	Alex Griffin	Crosby	A
Engineer	Duane Blanck	Brainerd	A

DAKOTA COUNTY — County seat Hastings 55033 — (612) 437-3191

Established October 27, 1849
 Congressional District 1, 3, 4
 1st District Court

1980 Population 194,279
 State Senate District 25, 36, 37, 38, 39
 Development Region 11

Land Area 365,190.78 acres
 State House District 25A, 36B, 37A, 37B,
 38A, 38B, 39A, 39B
 Board meets every other T.

Office	Name	Post Office	Term Expires
Auditor	Carl D. Onischuk	Hastings	1987
Treasurer	Thomas V. Novak	Hastings	1987
Recorder	James Dolan	Hastings	1987
Sheriff	Rod Boyd	Hastings	1987
Attorney	Robert Carolan	Hastings	1987
Coroner	John Plunkett	Hastings	A
Clerk of Court	Nick Vujovich	Hastings	A
Commissioner District 1	Joseph A. Harris	Hastings	1985
Commissioner District 2	Gerald Hollenkamp	Hastings	1987
Commissioner District 3	John S. Voss	Hastings	1985
Commissioner District 4	Steve Loeding	Hastings	1987
Commissioner District 5	Russell Streefland	Hastings	1987
Assessor	Seymour Olson	Hastings	A
Engineer	Robert Sandeen	Hastings	A

DODGE COUNTY — County seat Mantorville 55955 —(507) 635-2321

Established February 20, 1855
 Congressional District 1
 3rd District Court

1980 Population 14,773
 State Senate District 30
 Development Region 10 — Dissolved

Land Area 432 sq. miles
 State House District 30A, 30B
 Board meets 1st, 2nd, 4th T. 2nd Th.

Office	Name	Post Office	Term Expires
Auditor	Richard N. Holtan	Mantorville	1987
Treasurer	Dorothy E. Stucky	Mantorville	1987
Recorder	Carole J. Burton	Mantorville	1987
Sheriff	Ernest J. Vanderhyde	Mantorville	1987
Attorney	Joseph F. Wieners	Mantorville	1987
Coroner	Ralph B. Dibble	Kasson	1987
Clerk of Court	Pauline J. Huse	Mantorville	A
Commissioner District 1	Robert Burdick	Kasson	1987
Commissioner District 2	Wilford Haukom	Kasson	1985
Commissioner District 3	Roger Chicos	Dodge Center	1987
Commissioner District 4	Harlan Buck	Hayfield	1985
Commissioner District 5	Lance Wilson	West Concord	1987
Assessor	Donald O. Nyseth	Mantorville	A
Engineer	Vern Moll	Dodge Center	A

DOUGLAS COUNTY — County seat Alexandria 56308 — (612) 762-2381

Established March 8, 1858
 Congressional District 2
 7th District Court

1980 Population 27,839
 State Senate District 11, 12
 Development Region 4 — Dissolved

Land Area 722 sq. miles
 State House District 11B, 12B
 Board meets 2nd, 4th M.

Office	Name	Post Office	Term Expires
Auditor	William J. Anderson	Alexandria	1987
Treasurer	A. C. Olsen	Alexandria	1987
Recorder	Irene Bundy	Alexandria	1987
Sheriff	Terry Eilers	Alexandria	1987
Attorney	Tom Reif	Alexandria	1987
Medical Examiner	Traz Akhavan, M.D.	Alexandria	A
Clerk of Court	Hazel I. Holt	Alexandria	A
Commissioner District 1	Roland Kronberg	Evansville	1985
Commissioner District 2	Art Engelbrecht	Alexandria	1987
Commissioner District 3	Ted Steidl	Carlos	1985
Commissioner District 4	Bill Collins	Alexandria	1987
Commissioner District 5	Tom Ellis	Osakis	1985
Assessor	Harvey Chermak	Alexandria	A
Engineer	Ernest L. Olson	Alexandria	A

FARIBAULT COUNTY — County seat Blue Earth 56013 — (507) 526-5145

Established February 20, 1855
 Congressional District 2
 5th District Court

1980 Population 19,714
 State Senate District 29
 Development Region 9

Land Area 454,723.87 acres
 State House District 29B
 Board meets 1st, 3rd T.

Office	Name	Post Office	Term Expires
Auditor	Palmer N. Eckhardt	Blue Earth	1987
Treasurer	McRea Willmert	Blue Earth	1987
Recorder	Marvis Stensland	Blue Earth	1987
Sheriff	Roger Fletcher	Blue Earth	1987
Attorney	Arvid Wendland	Blue Earth	1987
Coroner	George Drexler, M.D.	Blue Earth	A
Clerk of Court	W. L. Bierly	Blue Earth	A
Commissioner District 1	Robert Klingbeil	Bricelyn	1985
Commissioner District 2	Charles W. Pingry	Blue Earth	1987
Commissioner District 3	Chester Christenson	Wells	1985
Commissioner District 4	Thomas A. Brown	Winnebago	1987
Commissioner District 5	Paul Beyer	Easton	1985
Assessor	Dean Moller	Blue Earth	A
Engineer	Hershel Koenig	Blue Earth	A

FILLMORE COUNTY — County seat Preston 55965 — (507) 765-4701

Established March 5, 1853
 Congressional District 1
 3rd District Court

1980 Population 21,930
 State Senate District 32
 Development Region 10 — Dissolved

Land Area 864 Sq. miles
 State House District 32B
 Board meets T.

Office	Name	Post Office	Term Expires
Auditor	Richard Stensgard	Lanesboro	1987
Treasurer	Philip Burkholder	Harmony	1987
Recorder	O. H. Amdahl	Lanesboro	1987
Sheriff	Donald Gudmundson	Preston	1987
Attorney	Robert Benson	Preston	1987
Coroner	R. W. Matson, M.D.	Spring Valley	1987
Clerk of Court	George Milne	Preston	A
Commissioner District 1	Donald Boyum	Peterson	1985
Commissioner District 2	Jean L. Olson	Chatfield	1987
Commissioner District 3	Lester Gatzke	Wykoff	1985
Commissioner District 4	Robert Thompson	Lanesboro	1987
Commissioner District 5	Brian Larson	Mabel	1985
Assessor	Douglas Richardson	Spring Valley	A
Engineer	Neil Britton	Preston	A

FREEBORN COUNTY — County seat Albert Lea 56007 — (507) 373-0628

Established February 20, 1855
 Congressional District 1
 3rd District Court

1980 Population 36,329
 State Senate District 29, 30, 31
 Development Region 10 — Dissolved

Land Area 449,241.70 acres
 State House District 29B, 30B, 31A, 31B
 Board meets 1st, 3rd T.

Office	Name	Post Office	Term Expires
Auditor-Treasurer	William E. Brown	Albert Lea	1987
Recorder	Phyllis J. Evans	Albert Lea	1987
Sheriff	Donald Noland, Jr.	Albert Lea	1987
Attorney	Paul Morreim	Albert Lea	1987
Coroner	L. E. Steiner, M.D.	Albert Lea	1987
Clerk of Court	Charles Kjos	Albert Lea	A
Commissioner District 1	Herbert Schewe	Albert Lea	1985
Commissioner District 2	Walter Wangen	Oakland	1987
Commissioner District 3	Fred Brabec	Albert Lea	1985
Commissioner District 4	Arnold Biedermann	Albert Lea	1987
Commissioner District 5	S. L. Johnson	Albert Lea	1985
Assessor	Paul Knudson	Albert Lea	A
Engineer	David Everds	Albert Lea	A

GOODHUE COUNTY — County seat Red Wing 55066 — (612) 388-8261

Established March 5, 1853
 Congressional District 1, 3
 1st District Court

1980 Population 38,749
 State Senate District 26
 Development Region 10 — Dissolved

Land Area 766 sq. miles
 State House District 26A, 26B
 Board meets 1st, 3rd T.

Office	Name	Post Office	Term Expires
Auditor	Bill Miller	Red Wing	1987
Treasurer	Jeff C. Cole	Red Wing	1987
Recorder	Craig A. Anderson	Red Wing	1987
Sheriff	Dale R. Grote	Red Wing	1987
Attorney	Gary Fridell	Red Wing	1987
Medical Examiner	Donn Leaf, M.D.	Red Wing	A
Clerk of Court	Lawrence H. Peterson	Red Wing	A
Commissioner District 1	Frank G. Chesley	Red Wing	1985
Commissioner District 2	Walter Betcher	Welch	1987
Commissioner District 3	John E. Davidson	Kenyon	1985
Commissioner District 4	Earl I. Prigge	Goodhue	1987
Commissioner District 5	Frederick Dahling	Goodhue	1985
Assessor	Virgil Rapp	Red Wing	A
Engineer	Michael Pinsonneault	Red Wing	A

GRANT COUNTY — County seat Elbow Lake 56531 — (218) 685-4520

Established March 6, 1868
 Congressional District 2, 7
 8th District Court

1980 Population 7,171
 State Senate District 11
 Development Region 4 — Dissolved

Land Area 356,000 acres
 State House District 11B
 Board meets 1st W.

Office	Name	Post Office	Term Expires
Auditor	Delores Flint	Elbow Lake	1987
Treasurer	Norald O. Brekke	Elbow Lake	1987
Recorder	LeRoy E. Larson	Elbow Lake	1987
Sheriff	Edward Williams	Elbow Lake	1987
Attorney	Mark Franklin	Elbow Lake	1987
Coroner	Larry Rapp	Elbow Lake	1987
Clerk of Court	Lena Greeley	Elbow Lake	A
Commissioner District 1	Harvey Huseeth	Wendell	1985
Commissioner District 2	Lyle Alvstad	Ashby	1987
Commissioner District 3	Wallace Andersen	Herman	1985
Commissioner District 4	Richard Kastner	Elbow Lake	1987
Commissioner District 5	Robert Richards	Herman	1985
Assessor	Vernon A. Johnson	Elbow Lake	A
Engineer	Otho C. Buxton	Elbow Lake	A

HENNEPIN COUNTY — County seat Minneapolis 55487 — (612) 348-3000

Established March 6, 1852
 Congressional District 3, 5, 6
 4th District Court

1980 Population 941,411
 State Senate District 22, 36, 40, 41,
 42, 43, 44, 45, 46, 47, 48, 49, 57, 58,
 59, 60, 61, 62, 63
 Development Region 11

Land Area 354,225.47 acres
 State House District 22B, 36A, 40A, 40B,
 41A, 41B, 42A, 42B, 43A, 43B, 44A,
 44B, 45A, 45B, 46A, 46B, 47A, 47B,
 48A, 48B, 49A, 57A, 57B, 58A, 58B,
 59A, 59B, 60A, 60B, 61A, 61B, 62A,
 62B, 63A
 Board meets every other T.

Office	Name	Post Office	Term Expires
Auditor-Director of Property Taxation	Vernon T. Hoppe	Minneapolis	A
Recorder	R. Dan Carlson	Minneapolis	A
Sheriff	Donald Omodt	Minneapolis	1987
Attorney	Thomas Johnson	Minneapolis	1987
Medical Examiner	John I. Coe, M.D.	Minneapolis	A
District Court Administrator	Jack M. Provo	Minneapolis	A
Commissioner District 1	Jeff Spartz	Minneapolis	1987
Commissioner District 2	Randy Johnson	Minneapolis	1985
Commissioner District 3	Richard Kremer	Minneapolis	1985
Commissioner District 4	John E. Derus	Minneapolis	1987
Commissioner District 5	E. F. "Bud" Robb, Jr.	Minneapolis	1985
Commissioner District 6	Sam S. Sivanich	Minneapolis	1987
Commissioner District 7	Mark Andrew	Minneapolis	1987
Assessor	Donald M. Monk	Minneapolis	A
Engineer	A. J. Lee	Minneapolis	A

HOUSTON COUNTY — County seat Caledonia 55921 — (507) 724-5211

Established February 23, 1854
 Congressional District 1
 3rd District Court

1980 Population 18,382
 State Senate District 34
 Development Region 10 — Dissolved

Land Area 361,000 acres
 State House District 34A
 Board meets each T.

Office	Name	Post Office	Term Expires
Auditor	Douglas K. Moen	Caledonia	1987
Treasurer	Stan Harris	Caledonia	1987
Recorder	Daryl Tessmer	Caledonia	1987
Sheriff	Dennis Swedberg	Caledonia	1987
Attorney	Susan Steffen	Caledonia	1987
Coroner	Philip Utz	La Crescent	1987
Clerk of Court	Merle H. Schultz	Caledonia	A
Commissioner District 1	Winston B. Reider	La Crescent	1985
Commissioner District 2	M. R. Summers	Houston	1987
Commissioner District 3	Robert J. Lewis	Caledonia	1987
Commissioner District 4	Harold J. Leary	Caledonia	1987
Commissioner District 5	Albert F. Deters	Spring Grove	1985
Assessor	Orren T. Flaby	Caledonia	A
Engineer	Charles V. Sheehan	Caledonia	A

HUBBARD COUNTY — County seat Park Rapids 56470 — (218) 732-3196

Established February 26, 1883
 Congressional District 7, 8
 9th District Court

1980 Population 14,098
 State Senate District 4
 Development Region 2

Land Area 596,829.23 acres
 State House District 4A, 4B
 Board meets 1st, 3rd W.

Office	Name	Post Office	Term Expires
Auditor	Roland K. Vik	Park Rapids	1987
Treasurer	Irene Toops	Park Rapids	1987
Recorder	Claude R. Branham	Park Rapids	1987
Sheriff	Larry Johnson	Park Rapids	1987
Attorney	Mark Thomason	Park Rapids	1987
Coroner	Robert J. Rose, M.D.	Park Rapids	1987
Clerk of Court	Darrel Casmey	Park Rapids	A
Commissioner District 1	Gary L. Gauldin	Park Rapids	1987
Commissioner District 2	Wayne Cochran	Park Rapids	1985
Commissioner District 3	Winston Manlove	Park Rapids	1987
Commissioner District 4	Raymond Melander	Nevis	1985
Commissioner District 5	Arvilla Wittner	Cass Lake	1987
Assessor	Richard E. Laurvick	Park Rapids	A
Engineer	Douglas A. Gorlesky	Park Rapids	A

ISANTI COUNTY — County seat Cambridge 55008 — (612) 689-1644

Established February 13, 1857
 Congressional District 8
 10th District Court

1980 Population 23,600
 State Senate District 19
 Development Region 7E

Land Area 293,024 acres
 State House District 19A, 19B
 Board meets each W.

Office	Name	Post Office	Term Expires
Auditor	Doris Sandquist	Cambridge	1987
Treasurer	Wilfred Norman	Cambridge	1987
Recorder	Gloria Rosen	Cambridge	1987
Sheriff	Kenneth Harder	Cambridge	1987
Attorney	Gregory E. Korstad	Cambridge	1987
Coroner	Raymond C. Magnuson, M.D.	Cambridge	1987
Clerk of Court	LaVonn Nordeen	Cambridge	A
Commissioner District 1	Lloyd Stavem	Stanchfield	1985
Commissioner District 2	Tom Pagel	Isanti	1987
Commissioner District 3	Frank Weisbrod	Cambridge	1985
Commissioner District 4	Robert E. Hupfer	Cambridge	1987
Commissioner District 5	Glenn E. Johnson	North Branch	1987
Assessor	Frank Mennenga	Cambridge	A
Engineer	Charles E. Gronberg	Cambridge	A

ITASCA COUNTY — County seat Grand Rapids 55744 — (218) 326-9628

Established October 27, 1849
 Congressional District 8
 9th District Court

1980 Population 43,069
 State Senate District 3
 Development Region 3

Land Area 1,729,322.33 acres
 State House District 3A, 3B
 Board meets each T.

Office	Name	Post Office	Term Expires
Auditor	Robert Loscheider	Grand Rapids	1987
Treasurer	Dale M. Virden	Grand Rapids	1987
Recorder	Doris L. Burton	Grand Rapids	1987
Sheriff	Russell Johannsen	Grand Rapids	1987
Attorney	John P. Dimich	Grand Rapids	1987
Coroner	L. E. Karges, M.D.	Grand Rapids	1987
Clerk of Court	Beverly Sigfrinius	Grand Rapids	1987
Commissioner District 1	Robert O. Schaar	Talmoon	1987
Commissioner District 2	Shirley Jokinen	Grand Rapids	1985
Commissioner District 3	Doug Carpenter	Coleraine	1987
Commissioner District 4	Margaret Matalamaki	Grand Rapids	1985
Commissioner District 5	Armas S. Yuhala	Nashwauk	1985
Assessor	Allen Hovi	Grand Rapids	A
Engineer	G. LeRoy Engstrom, Jr.	Grand Rapids	A

JACKSON COUNTY — County seat Jackson 56143 — (507) 847-2763

Established May 23, 1857
 Congressional District 2
 5th District Court

1980 Population 13,690
 State Senate District 28
 Development Region 8

Land Area 446,068.36 acres
 State House District 28B
 Board meets 2nd, 4th M.

Office	Name	Post Office	Term Expires
Auditor	Luther F. Glaser	Jackson	1987
Treasurer	Clayton E. Olson	Jackson	1987
Recorder	David W. Johnson	Jackson	1987
Sheriff	Gerald D. Benjamin	Jackson	1987
Attorney	William P. Simons	Jackson	1987
Coroner	Michael Rath	Lakefield	A
Clerk of Court	David E. Johnson	Jackson	A
Commissioner District 1	Norman Pohlman	Lake Park, IA	1985
Commissioner District 2	Edward G. Yonker	Bingham Lake	1987
Commissioner District 3	Milford Gentz	Lakefield	1985
Commissioner District 4	Deane Garber	Jackson	1987
Commissioner District 5	Ralph Bonnell	Heron Lake	1985
Assessor	Larry Bahr	Jackson	A
Engineer	Dwight M. Herman	Jackson	A

KANABEC — County seat Mora 55051 — (612) 679-1030

Established March 13, 1858
 Congressional District 8
 10th District Court

1980 Population 12,161
 State Senate District 14, 18, 19
 Development Region 7E

Land Area 337,535.80 acres
 State House District 14B, 18A, 19A, 19B
 Board meets 2nd, 4th W.

Office	Name	Post Office	Term Expires
Auditor	Jerry T. Tvedt	Mora	1987
Treasurer	Elaine Harrison	Mora	1987
Recorder	Velma J. Besser	Mora	1987
Sheriff	Von F. Thompson	Mora	1987
Attorney	Norman J. Loren	Mora	1987
Coroner	Ronald K. Menk, M.D.	Mora	A
Clerk of Court	Jeanne Seline	Mora	A
Commissioner District 1	Wallace Schulz	Ogilvie	1987
Commissioner District 2	Merlin Smith	Mora	1985
Commissioner District 3	Percy Terpstra	Ogilvie	1987
Commissioner District 4	Virgil Narveson	Mora	1985
Commissioner District 5	Jerald E. Nelson	Mora	1987
Assessor	Leon Johnson	Mora	A
Engineer	Gregory Nikodym	Mora	A

KANDIYOHI COUNTY — County seat Willmar 56201 — (612) 235-2727

Established March 20, 1858
 Congressional District 2
 8th District Court

1980 Population 36,763
 State Senate District 15, 21
 Development Region 6E

Land Area 497,292.53 acres
 State House District 15B, 21B
 Board meets 1st, 2nd, 3rd W.

Office	Name	Post Office	Term Expires
Auditor	A. H. Hoogeveen	Willmar	1987
Treasurer	Zelda Minke	Willmar	1987
Recorder	Kenneth Danielson	Willmar	1987
Sheriff	Larry Kleinhuisen	Willmar	1987
Attorney	Michael Lynch	Willmar	1987
Coroner	L. J. Opsahl, M.D.	Willmar	1987
Clerk of Court	Gregory Solien	Willmar	A
Commissioner District 1	Ralph Demgen	Willmar	1987
Commissioner District 2	Virgil Olson	Willmar	1985
Commissioner District 3	Earl Larson	Willmar	1987
Commissioner District 4	Elroy Lovander	Willmar	1985
Commissioner District 5	Richard Post	Prinsburg	1987
Assessor	Chester Johnson	Willmar	A
Engineer	Gary Danielson	Willmar	A

KITTSOON COUNTY — County seat Hallock 56728 — (218) 843-2655

Established March 9, 1878
 Congressional District 7
 9th District Court

1980 Population 6,672
 State Senate District 1
 Development Region 1

Land Area 700,372.50 acres
 State House District 1A
 Board meets 1st, 3rd T.

Office	Name	Post Office	Term Expires
Auditor	Elden W. Johnson	Hallock	1987
Treasurer	Bob Laude	Hallock	1987
Recorder	V. A. Holmgren	Hallock	1987
Sheriff	Pat Overend	Hallock	1987
Attorney	Dennis Sobolik	Hallock	1987
Coroner	Roland Larter, M.D.	Hallock	1987
Clerk of Court	Paul Clay	Hallock	A
Commissioner District 1	Orville J. Anderson	Karlstad	1987
Commissioner District 2	Garfield Erlandson	Kennedy	1985
Commissioner District 3	Wayne Rusten	Hallock	1987
Commissioner District 4	Floyd L. Sanner	Lancaster	1985
Commissioner District 5	Randy Swenson	Lancaster	1987
Assessor	William Krumholz	Hallock	A
Engineer	David Olsonawski	Hallock	A

KOOCHICHING COUNTY — County seat International Falls 56649 — (218) 283-2581

Established December 19, 1906	1980 Population 17,556	Land Area 1,989,188.53 acres
Congressional District 8	State Senate District 3, 6	State House District 3A, 6A
9th District Court	Development Region 3	Board meets 1st, 3rd M.

Office	Name	Post Office	Term Expires
Auditor	Joseph A. Gust	International Falls	1987
Treasurer	Robert Lovell	International Falls	1987
Recorder	James E. Palm	International Falls	1987
Sheriff	William A. Elliott	International Falls	1987
Attorney	David C. Johnson	International Falls	1987
Coroner	George Crow	International Falls	1987
Clerk of Court	Terrance Carew	International Falls	A
Commissioner District 1	Carl Kjemperud	Littlefork	1987
Commissioner District 2	Donald Sandbeck	International Falls	1985
Commissioner District 3	Clarence Sundberg	International Falls	1987
Commissioner District 4	Innis Nesbitt, Jr.	International Falls	1985
Commissioner District 5	Otto Jourdan, Jr.	Northome	1985
Assessor	James Kalstad	International Falls	A
Engineer	Douglas Grindall	International Falls	A

LAC QUI PARLE COUNTY — County seat Madison 56256 — (612) 598-7444

Established March 6, 1871	1980 Population 10,592	Land Area 770 sq. miles
Congressional District 2	State Senate District 20	State House District 20A
8th District Court	Development Region 6W	Board meets 1st T., 3rd Th.

Office	Name	Post Office	Term Expires
Auditor	Raymond L. Olson	Madison	1987
Treasurer	Marlene Johnson	Madison	1987
Recorder	Richard Anderson	Madison	1987
Sheriff	Gaylen Carlson	Madison	1987
Attorney	John Tollefson	Dawson	1987
Coroner	Ray Camp	Madison	1987
Clerk of Court	Paul Maatz	Madison	A
Commissioner District 1	Lyle Hanson	Madison	1985
Commissioner District 2	Alfred Gloege	Bellingham	1987
Commissioner District 3	Robert Bleeker	Madison	1985
Commissioner District 4	Morris Benson	Dawson	1987
Commissioner District 5	J. LeRoy Jans	Montevideo	1985
Assessor	Curt Bullard	Madison	A
Engineer	Marlyn Hanson	Madison	A

LAKE COUNTY — County seat Two Harbors 55616 — (218) 834-2254

Established March 1, 1856	1980 Population 13,043	Land Area 1,367,808.06 acres
Congressional District 8	State Senate District 6	State House District 6A
6th District Court	Development Region 3	Board meets 1st W.

Office	Name	Post Office	Term Expires
Auditor-Treasurer	MelRoy Peterson	Two Harbors	1987
Recorder	Robert D. Miller	Two Harbors	1987
Sheriff	William B. DeRosier	Two Harbors	1987
Attorney	Bruce L. Anderson	Two Harbors	1987
Coroner	Parnell Johnson	Two Harbors	A
Clerk of Court	Larry J. Saur	Two Harbors	A
Commissioner District 1	Serene J. Dahle	Little Marais	1985
Commissioner District 2	Lloyd H. Houle	Silver Bay	1985
Commissioner District 3	Ralph G. Sandvik	Two Harbors	1987
Commissioner District 4	Edwin W. Hansen	Two Harbors	1985
Commissioner District 5	Ricky M. Clark	Two Harbors	1987
Assessor	Gerald G. Carlson	Two Harbors	A
Engineer	John H. Bjorum	Two Harbors	A

LAKE OF THE WOODS — County seat Baudette 56623 — (218) 634-2836

Established November 22, 1922
 Congressional District 7
 9th District Court

1980 Population 3,764
 State Senate District 1
 Development Region 2

Land Area 1,313 sq. miles
 State House District 1A
 Board meets 2nd M., T.,

Office	Name	Post Office	Term Expires
Auditor	Charles Gosen	Baudette	1987
Treasurer	Mark E. Hall	Baudette	1987
Recorder	Frank F. Abbott	Baudette	1987
Sheriff	Robert C. Paulseth	Baudette	1987
Attorney	John R. Krouss	Baudette	1987
Coroner	Joe Forney	Baudette	A
Clerk of Court	Evelyn Slick	Baudette	A
Commissioner District 1	Stan Cornelius	Baudette	1987
Commissioner District 2	Hanlon Olson	Baudette	1985
Commissioner District 3	W. B. Mouw	Baudette	1987
Commissioner District 4	Albert Boomgaarden	Pitt	1987
Commissioner District 5	Robert Sutherland	Roosevelt	1985
Assessor	John Hagen	Baudette	A
Engineer	Patrick Hines	Baudette	A

LE SUEUR COUNTY — County seat Le Center 56057 — (612) 357-2251

Established March 5, 1853
 Congressional District 1, 2
 1st District Court

1980 Population 23,434
 State Senate District 23, 25, 36
 Development Region 9

Land Area 283,692.68 acres
 State House District 23B, 25A, 25B, 36B
 Board meets 1st, 2nd, 3rd, 4th T.

Office	Name	Post Office	Term Expires
Auditor	Terry Overn	Le Center	1987
Treasurer	Robert Tuma	Le Center	1987
Recorder	Harry Zelenka	Le Center	1987
Sheriff	Pat W. Smith, Jr.	Le Center	1987
Attorney	Harry Christian	Le Center	1987
Coroner	A. D. Walden, M.D.	Le Sueur	A
Clerk of Court	Pat O'Meara	Le Center	A
Commissioner District 1	Jerome E. Schleis	Montgomery	1985
Commissioner District 2	James T. O'Meara	Le Center	1987
Commissioner District 3	Robert J. Casey	Le Sueur	1985
Commissioner District 4	Clarence Miller	Kilkenny	1987
Commissioner District 5	T. R. Kaveney	St. Peter	1985
Assessor	Robert Richter	Le Center	A
Engineer	Ronald Sandvik	Le Center	A

LINCOLN COUNTY — County seat Ivanhoe 56142 — (507) 694-1529

Established March 6, 1873
 Congressional District 2
 5th District Court

1980 Population 8,207
 State Senate District 27
 Development Region 8

Land Area 334,365.00 acres
 State House District 27A, 27B
 Board meets 1st, 3rd T.

Office	Name	Post Office	Term Expires
Auditor	D. D. Sagmoe	Hendricks	1987
Treasurer	Mark R. Leibfried	Ivanhoe	1987
Recorder	Kenneth H. Toft	Tyler	1987
Sheriff	Albert "Abe" Thompson	Ivanhoe	1987
Attorney	Michael W. Cable	Lake Benton	1987
Coroner	Richard Mulder	Ivanhoe	A
Clerk of Court	Lee A. Smith	Lake Benton	A
Commissioner District 1	Donald Prosch	Lake Benton	1985
Commissioner District 2	David Freiborg	Tyler	1987
Commissioner District 3	Luther Eidem	Hendricks	1985
Commissioner District 4	Frank Swedzinski	Porter	1987
Commissioner District 5	Carl Hauschild	Minneota	1985
Assessor	Ronald B. Welch	Ivanhoe	A
Engineer	Pete Boomgarden	Ivanhoe	A

LYON COUNTY — County seat Marshall 56258 — (507) 537-6728

Established March 6, 1868
 Congressional District 2
 5th District Court

1980 Population 25,207
 State Senate District 27
 Development Region 8

Land Area 708.6 sq. miles
 State House District 27A, 27B
 Board meets 1st, 3rd T.

Office	Name	Post Office	Term Expires
Auditor	Catherine Seifert	Marshall	1987
Treasurer	Marily Kontz	Marshall	1987
Recorder	Gladys Driggs	Marshall	1987
Sheriff	Don Stokke	Marshall	1987
Attorney	George I. Harrelson	Marshall	1987
Coroner	Wm. Kacrowski, M.D.	Marshall	1987
Clerk of Court	Van A. Brostrom	Marshall	A
Commissioner District 1	Wm. Merritt, M.D.	Minneota	1985
Commissioner District 2	John Wreath	Balaton	1985
Commissioner District 3	Paul Knoblauch	Amiret	1987
Commissioner District 4	Bill Cole	Marshall	1987
Commissioner District 5	Ted Lindberg	Marshall	1985
Assessor	Wayne H. Budde	Marshall	A
Engineer	Tom Behm	Marshall	A

**MC LEOD COUNTY — County seat Glencoe 55336 — (612) 864-5551;
445-7090 (Twin Cities Toll Free)**

Established March 1, 1856
 Congressional District 2
 1st District Court

1980 Population 29,657
 State Senate District 21, 35
 Development Region 6E

Land Area 311,488.63 acres
 State House District 21A, 21B, 35A
 Board meets each T. except 3rd T. a. 1st M.

Office	Name	Post Office	Term Expires
Auditor	Edward Ide	Glencoe	1987
Treasurer	Lorraine Lindeman	Glencoe	1987
Recorder	Anne Stoeckman	Glencoe	1987
Sheriff	Duane E. Kopesky	Glencoe	1987
Attorney	Pete Kasal	Glencoe	1987
Coroner	C. W. Truesdale, M.D.	Glencoe	A
Clerk of Court	Lloyd E. Lipke	Glencoe	A
Commissioner District 1	Lawrence Fiecke	Winsted	1985
Commissioner District 2	Earl Mathews	Glencoe	1987
Commissioner District 3	Milo Wacker	Brownston	1985
Commissioner District 4	Howard Christensen	Hutchinson	1987
Commissioner District 5	Lawrence A. Wendorff	Hutchinson	1985
Assessor	Anthony O. Victorian	Glencoe	A
Engineer	Roger M. Gustafson	Glencoe	A

MAHNOMEN COUNTY — County seat Mahanomen 56557 — (218) 935-5669

Established December 27, 1906
 Congressional District 7
 9th District Court

1980 Population 5,535
 State Senate District 2
 Development Region 2

Land Area 576 sq. miles
 State House District 2B
 Board meets 2nd T., 3rd W.

Office	Name	Post Office	Term Expires
Auditor	Joanne Terway	Mahnomen	1987
Treasurer	Thomas Bisek	Mahnomen	1987
Recorder	Gerald Iverson	Mahnomen	1987
Sheriff	Dennis Spickard	Mahnomen	1987
Attorney	Michael Kraker	Mahnomen	1987
Coroner	Kenneth Mattson	Mahnomen	A
Clerk of Court	Lois Jean Cook	Mahnomen	A
Commissioner District 1	Lester Norby	Mahnomen	1985
Commissioner District 2	Richard Larson	Mahnomen	1987
Commissioner District 3	David Siedschlag	Lengby	1985
Commissioner District 4	Emmett Kahlbaugh	Mahnomen	1987
Commissioner District 5	Fred Rothschild	Waubun	1987
Assessor	Mervin Gunderson	Mahnomen	A
Engineer	Lee Amundson	Mahnomen	A

MARSHALL COUNTY — County seat Warren 56762 — (218) 745-4851

Established February 25, 1879
 Congressional District 7
 9th District Court

1980 Population 13,027
 State Senate District 1
 Development Region 1

Land Area 1,675.04 sq. miles
 State House District 1A, 1B
 Board meets 1st M. after the 1st T.; 3rd Th.

Office	Name	Post Office	Term Expires
Auditor	Charles G. Cheney	Warren	1987
Treasurer	Charles G. Cheney (Acting)		
Recorder	Sanford C. Tverstol	Warren	1987
Sheriff	Dennis G. Brekke	Warren	1987
Attorney	Harold G. Myhre	Warren	1987
Coroner	W. Pinsonneault, M.D.	Warren	A
Clerk of Court	Hubert L. Charboneau	Warren	A
Commissioner District 1	Calvin Melgard	Warren	1987
Commissioner District 2	Leonard Stoltman	Argyle	1985
Commissioner District 3	Kenneth Price	Stephen	1987
Commissioner District 4	Marcella Gonsorowski	Newfolden	1985
Commissioner District 5	Delray Larson	Gatzke	1987
Assessor	Dale Lambrecht	Milaca	A
Engineer	Roger Diesen	Warren	A

MARTIN COUNTY — County seat Fairmont 56031 — (507) 238-4757

Established May 23, 1857
 Congressional District 2
 5th District Court

1980 Population 24,687
 State Senate District 28, 29
 Development Region 9

Land Area 450,521.05 acres
 State House District 28B, 29A, 29B
 Board meets 1st, 3rd T.

Office	Name	Post Office	Term Expires
Auditor	Robert J. Katzenberger	Fairmont	1987
Treasurer	T. L. Thurston	Fairmont	1987
Recorder	Gerald Jenkinson	Fairmont	1987
Sheriff	Gerald F. Nutt	Fairmont	1987
Attorney	D. Gerald Wilhelm	Fairmont	1987
Medical Examiner	J. K. Gardner, M.D.	Fairmont	A
Clerk of Court	K. W. Koencke	Fairmont	A
Commissioner District 1	Steven Zoeller	Truman	1985
Commissioner District 2	Dorothy Grotte	Fairmont	1987
Commissioner District 3	Clifford Ketcham	Fairmont	1985
Commissioner District 4	Philip Theobald	Sherburn	1987
Commissioner District 5	Martin Mau	Trimont	1985
Assessor	LeRoy Krahn	Fairmont	A
Engineer	Robert Witly	Fairmont	A

MEEKER COUNTY — County seat Litchfield 55355 — (612) 693-2887

Established February 23, 1856
 Congressional District 2
 8th District Court

1980 Population 20,594
 State Senate District 21
 Development Region 6E

Land Area 382,891.96 acres
 State House District 21A, 21B
 Board meets 1st W., 2nd T. a. 1st M.

Office	Name	Post Office	Term Expires
Auditor	Donald Herzog	Litchfield	1987
Treasurer	Allan Knutson	Litchfield	1987
Recorder	Audrey Nordquist	Litchfield	1987
Sheriff	John Rogers	Litchfield	1987
Attorney	William Dolan	Litchfield	1987
Coroner	Gregory Olson, M.D.	Litchfield	1983
Clerk of Court	Gordon Meiners	Litchfield	A
Commissioner District 1	Willard Wood	Litchfield	1987
Commissioner District 2	Alvin Johnson	Litchfield	1987
Commissioner District 3	Kermit Swanson	Dassel	1985
Commissioner District 4	George Rice	Watkins	1985
Commissioner District 5	Jerome Waters	Litchfield	1985
Assessor	Eugene Fitterer	Litchfield	A
Engineer	Steven Schneider	Litchfield	A

MILLE LACS COUNTY — County seat Milaca 56353 — (612) 983-2561

Established May 23, 1857
 Congressional District 8
 7th District Court

1980 Population 18,430
 State Senate District 18
 Development Region 7E

Land Area 365,472.95 acres
 State House District 18A
 Board meets 1st, 3rd T.

Office	Name	Post Office	Term Expires
Auditor-Treasurer	Elmer Warolin	Milaca	1987
Recorder	Sharon Kleingartner	Milaca	1987
Sheriff	Russell Iverson	Milaca	1987
Attorney	James A. Lavoie	Milaca	1987
Coroner	Paul J. Keith	Milaca	A
Clerk of Court	Virginia Maurer	Milaca	A
Commissioner District 1	Fran Barg	Princeton	1985
Commissioner District 2	Andrew Hanenburg	Milaca	1985
Commissioner District 3	Paul A. Reiman, Jr.	Milaca	1987
Commissioner District 4	E. A. Strelow	Onamia	1987
Commissioner District 5	Gloria Habeck	Isle	1985
Assessor	Vacancy		
Engineer	Richard Larson	Milaca	A

MORRISON COUNTY — County seat Little Falls 56345 — (612) 632-2941

Established February 25, 1856
 Congressional District 7
 7th District Court

1980 Population 29,311
 State Senate District 13, 16, 18
 Development Region 5

Land Area 719,593.26 acres
 State House District 13B, 16A, 16B, 18A
 Board meets 2nd, 3rd, 4th T.

Office	Name	Post Office	Term Expires
Auditor	Elvira J. Johnson	Little Falls	1987
Treasurer	Rose Hubner	Little Falls	1987
Recorder	James R. Anderson	Little Falls	1987
Sheriff	Paul Tschida	Little Falls	1987
Attorney	John Valen	Little Falls	1987
Medical Examiner	Allen B. Solum, M.D.	Little Falls	A
Clerk of Court	Edward Ciminski	Little Falls	A
Commissioner District 1	Neil Adamek	Randall	1985
Commissioner District 2	Howard Warnberg	Little Falls	1985
Commissioner District 3	Gilbert Kapsner	Little Falls	1985
Commissioner District 4	Felix Kujawa	Buckman	1987
Commissioner District 5	Bill Block	Little Falls	1987
Assessor	Steve Hurri	Little Falls	A
Engineer	Ken Paulson	Little Falls	A

MOWER COUNTY — County seat Austin 55912 — (507) 433-2077

Established February 20, 1855
 Congressional District 1
 3rd District Court

1980 Population 40,390
 State Senate Districts 30, 31, 32
 Development Region 10 — Dissolved

Land Area 453,204.88 acres
 State House Districts 30B, 31B, 32B
 Board meets 1st T.

Office	Name	Post Office	Term Expires
Auditor	Graham R. Uzlik	Austin	1987
Treasurer	Eileen Tapager	Austin	1987
Recorder	Charles Enger	Austin	1987
Sheriff	Wayne P. Goodnature	Austin	1987
Attorney	Fred R. Kraft	Austin	1987
Coroner	George W. Stahl, M.D.	Austin	1987
Clerk of Court	Joseph W. Morgan	Austin	A
Commissioner District 1	Richard P. Cummings	Lansing	1985
Commissioner District 2	Bob Finbraaten	Adams	1985
Commissioner District 3	Duane H. Hanson	Austin	1987
Commissioner District 4	Robert Shaw	Austin	1987
Commissioner District 5	Mary Keenan	Austin	1987
Assessor	Richard Anderson	Austin	A
Engineer	Raymond Guttormson	Austin	A

MURRAY COUNTY — County seat Slayton 56172 — (507) 836-6148

Established May 23, 1857
 Congressional District 2
 5th District Court

1980 Population 11,507
 State Senate District 27, 28
 Development Region 8

Land Area 44,657.47 acres
 State House District 27B, 28A
 Board meets 1st, 3rd T.

Office	Name	Post Office	Term Expires
Auditor	Duane Q. Bondhus	Slayton	1987
Treasurer	Rosemary Loosbrock	Slayton	1987
Recorder	Kevin Ohme	Slayton	1987
Sheriff	Ronald E. McKenzie	Slayton	1987
Attorney	Merlyn Anderson	Slayton	1987
Coroner	J. L. Bader, M.D.	Slayton	1987
Clerk of Court	Douglas E. Johnson	Slayton	A
Commissioner District 1	James Vickerman	Tracy	1985
Commissioner District 2	Lennen Nelson	Balaton	1987
Commissioner District 3	Leon W. Sierk	Lake Wilson	1985
Commissioner District 4	Paul W. Mettling	Slayton	1987
Commissioner District 5	Rimer Isder	Fulda	1985
Assessor	Floyd Propp	Slayton	A
Engineer	Claire W. Jerome	Slayton	A

NICOLLET COUNTY — County seat St. Peter 56082 — (507) 931-6800

Established March 5, 1853
 Congressional District 2
 5th District Court

1980 Population 26,929
 State Senate District 23, 24
 Development Region 9

Land Area 280,866.22 acres
 State House District 23B, 24A, 24B
 Board meets 2nd, 4th M.

Office	Name	Post Office	Term Expires
Auditor	Lawrence Overn	St. Peter	1987
Treasurer	Richard Bresnahan	St. Peter	1987
Recorder	Lorana Holmquist	St. Peter	1987
Sheriff	George Witty	St. Peter	1987
Attorney	W. M. Gustafson	St. Peter	1987
Coroner	M. D. Olmanson, M.D.	St. Peter	A
Clerk of Court	Donald P. Schmidt	St. Peter	A
Commissioner District 1	Janet Moline	St. Peter	1985
Commissioner District 2	Stanley Gilbertson	St. Peter	1987
Commissioner District 3	Kenneth J. Albrecht	North Mankato	1985
Commissioner District 4	Warren Rodning	Nicollet	1987
Commissioner District 5	William H. Schimmel	North Mankato	1985
Assessor	James Beatty	St. Peter	A
Engineer	Michael Wagner	St. Peter	A

NOBLES COUNTY — County seat Worthington 56187 — (507) 372-7711

Established May 23, 1857
 Congressional District 2
 5th District Court

1980 Population 21,840
 State Senate District 27, 28
 Development Region 8

Land Area 454,877.12 acres
 State House District 27B, 28A
 Board meets 1st T., 3rd T.

Office	Name	Post Office	Term Expires
Auditor	Ken W. Roberts	Worthington	1987
Treasurer	Stuart McNab	Round Lake	1987
Recorder	Joyce Lemke	Worthington	1987
Sheriff	Dale C. Peters	Worthington	1987
Attorney	Harris I. Darling	Worthington	1987
Coroner	John N. Mork	Worthington	1987
Clerk of Court	Mary Ann Ponto	Worthington	A
Commissioner District 1	Marvin Baumgard	Brewster	1987
Commissioner District 2	Richard Gunnink	Lismore	1985
Commissioner District 3	Gerald Mulder	Rushmore	1987
Commissioner District 4	Marvell J. Tripp	Worthington	1987
Commissioner District 5	Orville S. Wee	Worthington	1985
Assessor	Byron Swart	Worthington	A
Engineer	Michael C. Wagner	Worthington	A

NORMAN COUNTY — County seat Ada 56510 — (218) 784-2101

Established February 17, 1881
 Congressional District 7
 9th District Court

1980 Population 9,379
 State Senate District 2
 Development Region 1

Land Area 558,689.36 acres
 State House District 2A, 2B
 Board meets monthly

Office	Name	Post Office	Term Expires
Auditor	Kenneth Benesh	Ada	1987
Treasurer	Jack Deitz	Halstad	1987
Recorder	Vera Stennes	Perley	1987
Sheriff	Larry Miller	Ada	1987
Attorney	Thomas Ophelm	Ada	1987
Coroner	Ronald Johnson	Twin Valley	A
Clerk of Court	Gordon Bahner	Halstad	A
Commissioner District 1	Lloyd Hovelson	Gary	1985
Commissioner District 2	Herb Mauritson	Shelly	1987
Commissioner District 3	John Storsved	Hendrum	1985
Commissioner District 4	Harlan Hoff	Ada	1987
Commissioner District 5	Henry Aaby, Jr.	Twin Valley	1985
Assessor	Howard Christianson	Halstad	A
Engineer	Ronald Rasmusson	Ada	A

OLMSTED COUNTY — County seat Rochester 55901 — (507) 285-8145

Established February 20, 1855
 Congressional District 1
 3rd District Court

1980 Population 91,971
 State Senate District 26, 32, 33
 Development Region 10 — Dissolved

Land Area 660 sq. miles
 State House District 26B, 32A, 32B, 33A, 33B
 Board meets each T.

Office	Name	Post Office	Term Expires
Auditor	Ross Browning	Rochester	1987
Treasurer	Bob Ryan	Rochester	1987
Recorder	Lois Finstuen	Rochester	1987
Sheriff	Charles Von Wald	Rochester	1987
Attorney	Raymond F. Schmitz	Rochester	1987
Coroner	Paul G. Belau, M.D.	Rochester	1987
Clerk of Court	John McCally	Rochester	A
Commissioner District 1	Joan Sass	Rochester	1985
Commissioner District 2	Carol Kamper	Rochester	1987
Commissioner District 3	Douglas A. Krueger	Rochester	1987
Commissioner District 4	Harley Boettcher	Stewartville	1985
Commissioner District 5	James Daley	Byron	1987
Assessor	William Coons	Rochester	A
Engineer	Jack Dolan	Rochester	A

OTTER TAIL COUNTY — County seat Fergus Falls 56537 — (218) 739-2271

Established March 18, 1858
 Congressional District 7
 7th District Court

1980 Population 51,937
 State Senate District 9, 10, 12
 Development Region 4 — Dissolved

Land Area 1,416,320 acres
 State House District 9B, 10A, 10B, 12A
 Board meets 2nd T., 2nd W., 4th T.

Office	Name	Post Office	Term Expires
Auditor	Sylvia G. Bergerud	Fergus Falls	1987
Treasurer	Steve Andrews	Fergus Falls	1987
Recorder	Helen E. Skramsted	Fergus Falls	1987
Sheriff	Glen M. Melby	Fergus Falls	1987
Attorney	Michael Kirk	Fergus Falls	1987
Coroner	Mehdi Orandi	Fergus Falls	A
Clerk of Court	Kenyon Rudd	Fergus Falls	A
Commissioner District 1	Sydney G. Nelson	Sebeka	1985
Commissioner District 2	Berton Hovland	Pelican Rapids	1987
Commissioner District 3	Andy Leitch	Underwood	1985
Commissioner District 4	A. Hubert Nordgren	Henning	1987
Commissioner District 5	Van R. Ellig	Fergus Falls	1985
Assessor	E. Eugene Davenport	Fergus Falls	A
Engineer	Dennis Berend	Fergus Falls	A

PENNINGTON COUNTY — County seat Thief River Falls 56701 — (218) 681-4011

Established November 23, 1910
Congressional District 7
9th District Court

1980 Population 15,258
State Senate District 1
Development Region 1

Land Area 391,606 acres
State House District 1B
Board meets 1st T., 1st M.

Office	Name	Post Office	Term Expires
Auditor	Kenneth Olson	Thief River Falls	1987
Treasurer	A. E. Jorgenson	Thief River Falls	1987
Recorder	Eugene Prestegaard	Thief River Falls	1987
Sheriff	Charles Richards	Thief River Falls	1987
Attorney	David Olin	Thief River Falls	1987
Coroner	E. O. Thorsgard, M.D.	Thief River Falls	1987
Clerk of Court	Ardith Johnson	Thief River Falls	A
Commissioner District 1	Roger Hoffman	Goodridge	1985
Commissioner District 2	Donald Grabanski	Thief River Falls	1987
Commissioner District 3	Albert Koop	Thief River Falls	1985
Commissioner District 4	Otto Stenberg	Thief River Falls	1987
Commissioner District 5	Glenn Tasa	Trail	1985
Assessor	Gerard DeHaan	Thief River Falls	A
Engineer	Wesley Gjovik	Thief River Falls	A

PINE COUNTY — County seat Pine City 55063 — (612) 629-6781

Established March 1, 1856
Congressional District 8
10th District Court

1980 Population 19,871
State Senate District 14, 19
Development Region 7E

Land Area 906,366.61 acres
State House District 14B, 19B
Board meets 1st T., 1st W.

Office	Name	Post Office	Term Expires
Auditor	Lawrence D. Perreault	Pine City	1987
Treasurer	Ruth A. Blahnik	Pine City	1987
Recorder	Frances Southwick	Pine City	1987
Sheriff	John Kozišek	Pine City	1987
Attorney	John K. Carlson	Pine City	1987
Medical Examiner	Ralph Mach, M.D.	Pine City	A
Clerk of Court	Ina D'Aoust	Pine City	A
Commissioner District 1	James Youngbauer	Pine City	1987
Commissioner District 2	Ward E. Blake, Jr.	Henriette	1985
Commissioner District 3	Donald A. Lindquist	Hinckley	1987
Commissioner District 4	Chester Chmielewski	Sturgeon Lake	1985
Commissioner District 5	Everette Koecher	Kerrick	1985
Assessor	Martyn Schmidt	Pine City	A
Engineer	David Rholl	Pine City	A

PIPESTONE COUNTY — County seat Pipestone 56164 — (507) 825-4494

Established May 23, 1857
Congressional District 2
5th District Court

1980 Population 11,690
State Senate District 27
Development Region 8

Land Area 296,887 acres
State House District 27B
Board meets 2nd, 4th W.

Office	Name	Post Office	Term Expires
Auditor	Gordon Baden	Pipestone	1987
Treasurer	Ruth Wiese	Pipestone	1987
Recorder	Mary Alderson	Pipestone	1987
Sheriff	Ronald P. Smidt	Pipestone	1987
Attorney	James E. O'Neill	Pipestone	1987
Coroner	Robert Keyes	Pipestone	1987
Clerk of Court	R. J. Risch	Pipestone	A
Commissioner District 1	Ray Haarsma	Holland	1985
Commissioner District 2	Clayton C. Ihlen	Pipestone	1987
Commissioner District 3	Art Baker	Edgerton	1985
Commissioner District 4	G. J. Backlund	Pipestone	1987
Commissioner District 5	Melvin Mortensen	Pipestone	1985
Assessor	Thomas Houselog	Pipestone	A
Engineer	Douglas E. Haeder	Pipestone	A

POLK COUNTY — County seat Crookston 56716 — (218) 281-2554

Established July 20, 1858
 Congressional District 7
 9th District Court

1980 Population 34,844
 State Senate District 2
 Development Region 1

Land Area 1,260,513 acres
 State House District 2A, 2B
 Board meets in 1st week of month

Office	Name	Post Office	Term Expires
Auditor	Lawrence H. Fontaine	Crookston	1987
Treasurer	Florence L. Rood	Crookston	1987
Recorder	La Verne Sorlie	Crookston	1987
Sheriff	Earl Mosher	Crookston	1987
Attorney	Wayne Swanson	Crookston	1987
Coroner	John K. Wood	Crookston	A
Clerk of Court	James H. O'Neil	Crookston	A
Commissioner District 1	Don Bakken	Fertile	1985
Commissioner District 2	Marvin Reitmeier	Crookston	1987
Commissioner District 3	Earl A. Radi	Crookston	1985
Commissioner District 4	Lloyd Wold	Trail	1987
Commissioner District 5	John E. Driscoll	East Grand Forks	1985
Assessor	Henry Gredvig	Crookston	A
Engineer	Bernard L. Lieder	Crookston	A

POPE COUNTY — County seat Glenwood 56334 — (612) 634-5301

Established February 20, 1862
 Congressional District 2
 8th District Court

1980 Population 11,657
 State Senate District 15
 Development Region 4 — Dissolved

Land Area 718 sq. miles
 State House District 15A
 Board meets 1st W. next to last T

Office	Name	Post Office	Term Expires
Auditor	Bill Boyle	Glenwood	1987
Treasurer	David G. Troen	Glenwood	1987
Recorder	Patricia Larson	Glenwood	1987
Sheriff	Gerald Moe	Glenwood	1987
Attorney	James F. Nelson	Glenwood	1987
Coroner	G. E. Lee, M.D.	Glenwood	A
Clerk of Court	Dorothy Moe	Glenwood	A
Commissioner District 1	Ralph Ranum	Starbuck	1985
Commissioner District 2	Arleigh Lund	Glenwood	1987
Commissioner District 3	Palmer Arness	Sedan	1985
Commissioner District 4	Arne Stoen	Starbuck	1987
Commissioner District 5	Granville Walburn	Villard	1985
Assessor	John Verlennich	Glenwood	A
Engineer	Otho Buxton	Glenwood	A

RAMSEY COUNTY — County seat St. Paul 55102 — (612) 298-4012

Established October 27, 1849
 Congressional District 4, 6
 2nd District Court

1980 Population 459,784
 State Senate District 51, 52, 53, 54,
 56, 63, 64, 65, 66, 67
 Development Region 11

Land Area 101,032.44 acres
 State House District 51A, 52A, 52B, 53A,
 53B, 54A, 54B, 56A, 63A, 63B, 64A,
 64B, 65A, 65B, 66A, 66B, 67A, 67B
 Board meets each M., except 5th M.

Office	Name	Post Office	Term Expires
Department of Taxation and Records			
Adm. Director (Auditor)	Lou McKenna	St. Paul	A
Manager Revenue (Treasurer)	William M. Killeen	St. Paul	A
Manager Revenue (Recorder)	Tom Osthoff	St. Paul	A
Manager Revenue (Assessor)	Robert Ellis	St. Paul	A
Sheriff	Chuck Zacharias	St. Paul	1987
Attorney	Tom Foley	St. Paul	1987
Medical Examiner	Erhard Haus, M.D.	St. Paul	A
Clerk of Court	Joseph Gockowski	St. Paul	A
Commissioner District 1	Robert J. (Bob) Orth	Shoreview	1985
Commissioner District 2	Donald Salverda	Roseville	1987
Commissioner District 3	John T. Finley	St. Paul	1987
Commissioner District 4	Diane Ahrens	St. Paul	1987
Commissioner District 5	Ruby Hunt	St. Paul	1987
Commissioner District 6	Warren W. Schaber	St. Paul	1985
Commissioner District 7	Hal Norgard	North St. Paul	1985
Director, Public Works Dept.	Kenneth E. Weltzin	St. Paul	A

RED LAKE COUNTY — County seat Red Lake Falls 56750 — (218) 253-2598

Established December 24, 1896
Congressional District 7
9th District Court

1980 Population 5,471
State Senate District 1
Development Region 1

Land Area 432 sq. miles
State House District 1B
Board meets 2nd, 4th M.

Office	Name	Post Office	Term Expires
Auditor	Dave Kankel	Red Lake Falls	1987
Treasurer	Jay Guillemette	Red Lake Falls	1987
Recorder	Gerald W. Thibert	Red Lake Falls	1987
Sheriff	Kermit Knutson	Red Lake Falls	1987
Attorney	Daniel Geller	Red Lake Falls	1987
Coroner	Owen T. Nelson, M.D.	Red Lake Falls	A
Clerk of Court	Duane Dargon	Red Lake Falls	A
Commissioner District 1	Irving Beyer	Red Lake Falls	1987
Commissioner District 2	Willard Purath	Red Lake Falls	1985
Commissioner District 3	Alvin Jensen	Oklee	1987
Commissioner District 4	Neil Prenevost	Red Lake Falls	1985
Commissioner District 5	Russell Huotari	Plummer	1987
Assessor	Leo Persian	Red Lake Falls	A
Engineer	Wesley Gjobik	Red Lake Falls	A

REDWOOD COUNTY — County seat Redwood Falls 56283 — (507) 637-8325

Established February 6, 1882
Congressional District 2
5th District Court

1980 Population 19,341
State Senate District 20, 23
Development Region 8

Land Area 874 sq. miles
State House District 20B, 23A
Board meets 1st, 2nd, 3rd T.

Office	Name	Post Office	Term Expires
Auditor	Larry Bunting	Redwood Falls	1987
Treasurer	John R. Mahoney	Redwood Falls	1987
Recorder	LeRoy Helgeson	Redwood Falls	1987
Sheriff	Jerry Luttman	Redwood Falls	1987
Attorney	Jan Craig Nelson	Redwood Falls	1987
Medical Examiner	James B. Flinn	Redwood Falls	A
Clerk of Court	Keith Baldwin	Redwood Falls	A
Commissioner District 1	Roy Syverson	Walnut Grove	1985
Commissioner District 2	Darold Neperman	Lamberton	1987
Commissioner District 3	Richard Jacobsen	Morgan	1985
Commissioner District 4	Maynard Potter	Redwood Falls	1987
Commissioner District 5	Floyd Hansvick	Belview	1985
Assessor	Erwin Greve	Redwood Falls	A
Engineer	R. L. Muchlinski	Redwood Falls	A

RENVILLE COUNTY — County seat Olivia 56277 — (612) 523-2071

Established February 20, 1855
Congressional District 2
8th District Court

1980 Population 20,401
State Senate District 21, 23
Development Region 6E.

Land Area 621,129 acres
State House District 21B, 23B
Board meets Each T.

Office	Name	Post Office	Term Expires
Auditor	Jim Tersteeg	Bird Island	1987
Treasurer	Doug Knutson	Sacred Heart	1987
Recorder	Harold Stien	Bird Island	1987
Sheriff	Don W. Davis	Renville	1987
Attorney	Thomas J. Simmons	Olivia	1987
Coroner	Leo O. Furr, M.D.	Bird Island	1987
Clerk of Court	Richard Schlenner	Olivia	A
Commissioner District 1	Lester Fredrickson	Olivia	1985
Commissioner District 2	Corwin Iverson	Fairfax	1987
Commissioner District 3	Pat Kubesh	Olivia	1987
Commissioner District 4	Gene M. Dillon	Olivia	1987
Commissioner District 5	Palmer Brelie	Sacred Heart	1985
Assessor	Elton Zimmer	Olivia	A
Engineer	Dennis Stoeckman	Olivia	A

RICE COUNTY — County seat Faribault 55021 — (507) 334-2281

Established March 5, 1853
 Congressional District 1
 3rd District Court

1980 Population 45,824
 State Senate District 25
 Development Region 10 — Dissolved

Land Area 319,162.57 acres
 State House District 25A, 25B
 Board meets 1st, 3rd, 4th T.

Office	Name	Post Office	Term Expires
Auditor	Lorraine Nelson	Faribault	1987
Treasurer	Dorothy Gallagher	Faribault	1987
Recorder	Ralph E. Brown	Faribault	1987
Sheriff	David Schweisthal	Faribault	1987
Attorney	R. Scott Hill	Faribault	1987
Medical Examiner	Asa B. Graham, M.D.	Faribault	A
Clerk of Court	Robert Langer	Faribault	A
Commissioner District 1	Warren Babcock	Nerstrand	1985
Commissioner District 2	Molly Woehrlin	Northfield	1987
Commissioner District 3	Ann H. Bjork	Faribault	1985
Commissioner District 4	Dan Minnick	Faribault	1987
Commissioner District 5	Lawrence J. Valek	Northfield	1985
Assessor	Roger Storey	Faribault	A
Engineer	Arthur Storhaug	Faribault	A

ROCK COUNTY — County seat Luverne 56156 — (507) 283-8212

Established May 23, 1857
 Congressional District 2
 5th District Court

1980 Population 10,703
 State Senate District 27
 Development Region 8

Land Area 307,716.11 acres
 State House District 27B
 Board meets 1st T. a. 1st M.

Office	Name	Post Office	Term Expires
Auditor	Charles A. Braa	Luverne	1987
Treasurer	Margaret Cook	Luverne	1987
Recorder	Jere Ohme	Luverne	1987
Sheriff	Ole Hommen	Luverne	1987
Attorney	Timothy K. Connell	Luverne	1987
Coroner	D. M. Odland, M.D.	Luverne	1987
Clerk of Court	Anna Mae Huiskes	Luverne	A
Commissioner District 1	Allan Slieter	Hardwick	1985
Commissioner District 2	Dennis A. Roning	Hills	1987
Commissioner District 3	Stanley Soutar	Luverne	1985
Commissioner District 4	W. J. Brakke	Luverne	1987
Commissioner District 5	James Herman	Luverne	1985
Assessor	Jack Bressler	Luverne	A
Engineer	Arnold W. Johnson	Luverne	A

ROSEAU COUNTY — County seat Roseau 56751 — (218) 463-1282

Established December 31, 1894
 Congressional District 7
 9th District Court

1980 Population 12,574
 State Senate District 1
 Development Region 1

Land Area 391,606 acres
 State House District 1A
 Board meets 1st W. a. 1st M.

Office	Name	Post Office	Term Expires
Auditor	Richard C. Bergan	Roseau	1987
Treasurer	J. C. Stone	Roseau	1987
Recorder	Bessie M. Fugleberg	Roseau	1987
Sheriff	Paul F. Knochenmus	Roseau	1987
Attorney	Martin Berg	Roseau	1987
Coroner	Ralph H. Herseeth	Roseau	1987
Clerk of Court	Richard A. Monsrud	Roseau	A
Commissioner District 1	Doran Horner	Warroad	1987
Commissioner District 2	George Larson	Roseau	1985
Commissioner District 3	John Gaukerud	Badger	1987
Commissioner District 4	John L. Spina	Roseau	1985
Commissioner District 5	Wayne Juhl	Greenbush	1987
Assessor	James A. Hanson	Roseau	A
Engineer	Luthard Hagen	Roseau	A

ST. LOUIS COUNTY — County seat Duluth 55802 — (218) 726-2000

Established March 1, 1856
 Congressional District 8
 6th District Court

1980 Population 222,229
 State Senate District 5, 6, 7, 8
 Development Region 3

Land Area 4,043,532.23 acres
 State House District 5A, 5B, 6A, 6B, 7A,
 7B, 8A, 8B
 Board meets 2nd, 4th M.

Office	Name	Post Office	Term Expires
Auditor-Treasurer	Russell Petersen	Duluth	1987
Recorder	Clark Ilse	Duluth	1987
Sheriff	Ernie Grams	Duluth	1987
Attorney	Alan L. Mitchell	Duluth	1987
Medical Examiner	Volker Goldschmidt, M.D.	Duluth	A
Clerk of Court	Joseph Lasky	Duluth	A
Commissioner District 1	Gary L. Doty	Duluth	1985
Commissioner District 2	Marilyn Krueger	Duluth	1987
Commissioner District 3	Bill Kron	Duluth	1985
Commissioner District 4	Herbert Lampka	Ely	1987
Commissioner District 5	A. Lloyd Shannon	Duluth	1985
Commissioner District 6	Gary E. Cerkvenik	Virginia	1987
Commissioner District 7	Jerry Janeczich	Hibbing	1985
Assessor	Peter N. Handberg	Duluth	A
Engineer	Benjamin J. Beauclair	Duluth	A

SCOTT COUNTY — County seat Shakopee 55379 — (612) 445-7750

Established March 5, 1853
 Congressional District 1, 3
 1st District Court

1980 Population 43,784
 State Senate District 25, 36
 Development Region 11

Land Area 225,900.51 acres
 State House District 25A, 36A, 36B
 Board meets each T.

Office	Name	Post Office	Term Expires
Auditor	Thomas L. Hennen	Shakopee	1987
Treasurer	Thomas E. Muelken	Shakopee	1987
Recorder	Paul W. Wermerskirchen	Shakopee	1987
Sheriff	Douglas L. Tietz	Shakopee	1987
Attorney	Kathleen Morris	Shakopee	1987
Coroner	John Plunkett	Hastings	1987
Clerk of Court	Greg Ess	Shakopee	A
Commissioner District 1	William Konarski	Belle Plaine	1987
Commissioner District 2	Anthony Worm	New Prague	1987
Commissioner District 3	Dick Mertz	Shakopee	1985
Commissioner District 4	Mark Stromwall	Prior Lake	1987
Commissioner District 5	Roland H. Boegman	Prior Lake	1985
Assessor	Don D. Martin	Shakopee	A
Engineer	E. W. Prenevost	Shakopee	A

SHERBURNE COUNTY — County seat Elk River 55330 — (612) 441-1441

Established February 25, 1856
 Congressional District 6, 7, 8
 10th District Court

1980 Population 29,908
 State Senate District 17, 18
 Development Region 7W — Dissolved

Land Area 461 sq. miles
 State House District 17A, 18A, 18B
 Board meets 1st, 3rd T., 2nd W.

Office	Name	Post Office	Term Expires
Auditor	E. Dale Palmer	Elk River	1987
Treasurer	Lois Riecken	Elk River	1987
Recorder	Pat Rasmussen	Elk River	1987
Sheriff	Richard Witschen	Elk River	1987
Attorney	John E. MacGibbon	Elk River	1987
Medical Examiner	Robert K. Sommers, M.D.	Elk River	A
Clerk of Court	Loretta Moos	Elk River	A
Commissioner District 1	Frank Madsen	Elk River	1985
Commissioner District 2	Lyle R. Smith	Elk River	1987
Commissioner District 3	Alvin Ayers	St. Cloud	1985
Commissioner District 4	Harry C. Peterson	Becker	1987
Commissioner District 5	Myron Johnson	Zimmerman	1985
Assessor	T. L. Bischoff, Jr.	Elk River	A
Engineer	Russell Matchinsky	Elk River	A

SIBLEY COUNTY — County seat Gaylord 55334 — (612) 237-2369

Established March 5, 1853
 Congressional District 2
 1st District Court

1980 Population 15,448
 State Senate District 21, 35
 Development Region 9

Land Area 372,901.16 acres
 State House District 21B, 35A
 Board meets 2nd, 3rd, last T.

Office	Name	Post Office	Term Expires
Auditor	Gene O. Solmonson	Gaylord	1987
Treasurer	Waldo Reckdahl	Gaylord	1987
Recorder	Gladys Abraham	Gaylord	1987
Sheriff	Roger M. Graham	Henderson	1987
Attorney	Thomas G. McCarthy	Winthrop	1987
Coroner	H. A. Knoche, M.D.	Gaylord	1987
Clerk of Court	Robert Busse	Gaylord	A
Commissioner District 1	Gerald Kreger	Henderson	1985
Commissioner District 2	LeRoy L. Pinske	Arlington	1985
Commissioner District 3	Richard J. Hebeisen	Gaylord	1987
Commissioner District 4	Donald H. Becke	Winthrop	1987
Commissioner District 5	Melvin C. Wichelman	Gibbon	1985
Assessor	Calvin W. Roberts	Gaylord	A
Engineer	Donald M. Barth	Gaylord	A

STEARNS COUNTY — County seat St. Cloud 56301 — (612) 251-4377

Established February 20, 1855
 Congressional District 7
 7th District Court

1980 Population 108,161
 State Senate District 15, 16, 17, 21
 Development Region 7W — Dissolved

Land Area 864,521 acres
 State House District 15A, 16A, 16B, 17A,
 17B, 21A
 Board meets 1st, 3rd T.

Office	Name	Post Office	Term Expires
Auditor	Hank Kohorst	St. Cloud	1987
Treasurer	Thomas Winter	St. Cloud	1987
Recorder	Patricia Overman	St. Joseph	1987
Sheriff	Charlie Grafft	Waite Park	1987
Attorney	Roger VanHeel	St. Cloud	1987
Coroner	Law. Thienes, M.D.	St. Cloud	A
Clerk of Court	Genevieve Sand	St. Cloud	A
Commissioner District 1	Robert Gambirino	St. Cloud	1987
Commissioner District 2	Clarence Kremer	St. Cloud	1985
Commissioner District 3	Meinie Torborg	Cold Spring	1985
Commissioner District 4	Keith Maurer	St. Cloud	1987
Commissioner District 5	Henry Dickhaus	Melrose	1987
Assessor	Junie Weisbrick	St. Cloud	A
Engineer	Bill Rice	St. Cloud	A

STEELE COUNTY — County seat Owatonna 55060 — (507) 451-8040

Established February 20, 1855
 Congressional District 1
 3rd District Court

1980 Population 30,328
 State Senate District 30
 Development Region 10 — Dissolved

Land Area 432 sq. miles
 State House District 30A, 30B
 Board meets 2nd. T., 4th M.

Office	Name	Post Office	Term Expires
Auditor	John Hallenberger	Owatonna	1987
Treasurer	Alphonso J. Langer	Owatonna	1987
Recorder	Donald J. Hartwig	Owatonna	1987
Sheriff	Wm. A. Hildebrandt	Owatonna	1987
Attorney	Douglas L. Ruth	Owatonna	1987
Coroner	John C. Henry, M.D.	Owatonna	1987
Clerk of Court	Gail R. Lipelt	Owatonna	A
Commissioner District 1	Lester D. Oeltjenbruns	Owatonna	1985
Commissioner District 2	Tom Peterson	Blooming Prairie	1987
Commissioner District 3	L. R. "Dusty" Rhoades	Medford	1985
Commissioner District 4	Howard Heckes	Owatonna	1987
Commissioner District 5	Dick Day	Owatonna	1985
Assessor	Joseph Lee	Owatonna	A
Engineer	Richard Skalicky	Owatonna	A

STEVENS COUNTY — County seat Morris 56267 — (612) 589-4660

Established February 20, 1862
 Congressional District 2
 8th District Court

1980 Population 11,322
 State Senate District 11
 Development Region 4 — Dissolved

Land Area 355,355.99 acres
 State House District 11A, 11B
 Board meets 1st M., 3rd Th.

Office	Name	Post Office	Term Expires
Auditor-Treasurer	Dick Bluth	Morris	1987
Recorder	Virginia Mahoney	Morris	1987
Sheriff	Larry Sayre	Morris	1987
Attorney	James H. Martin	Morris	1987
Coroner	Michael Busian, M.D.	Morris	A
Clerk of Court	Jerry Schmidt	Morris	A
Commissioner District 1	Paul Larson	Morris	1985
Commissioner District 2	Herb Kloos	Donnelly	1987
Commissioner District 3	Wallace Staples	Morris	1985
Commissioner District 4	E. L. (Ted) Dosdall	Hancock	1985
Commissioner District 5	Robert Stevenson	Morris	1987
Assessor	Judy Thorstad	Morris	A
Engineer	L. B. Schaub	Morris	A

SWIFT COUNTY — County seat Benson 56215 — (612) 842-6271

Established February 18, 1870
 Congressional District 2
 8th District Court

1980 Population 12,920
 State Senate District 11, 20
 Development Region 6W

Land Area 475,592.66 acres
 State House District 11A, 20A
 Board meets 1st, 3rd T.

Office	Name	Post Office	Term Expires
Auditor	Byron L. Giese	Benson	1987
Treasurer	Ronald Vadnais	Murdock	1987
Recorder	Bonnie Mikkelsen	Benson	1987
Sheriff	Kenneth B. Hanson	Benson	1987
Attorney	John W. Riches II	Appleton	1987
Coroner	William Skaife, M.D.	Benson	A
Clerk of Court	Irene Grendahl	Benson	A
Commissioner District 1	Ronald S. Duncan	Appleton	1985
Commissioner District 2	John R. Langan	Danvers	1987
Commissioner District 3	John Halpin	Benson	1985
Commissioner District 4	Marvin Johnson	Holloway	1987
Commissioner District 5	Donnel Frederickson	Murdock	1985
Assessor	Wilton Christenson	Murdock	A
Engineer	Tallack Johnson	Benson	A

TODD COUNTY — County seat Long Prairie 56347 — (612) 732-6181

Established February 20, 1855
 Congressional District 7
 7th District Court

1980 Population 24,991
 State Senate District 12
 Development Region 5

Land Area 604,286.68 acres
 State House District 12A, 12B
 Board meets 1st, 3rd M.

Office	Name	Post Office	Term Expires
Auditor	Melvin Bense	Long Prairie	1987
Treasurer	Kathryn Gresser	Long Prairie	1987
Recorder	Fred L. Dahlman	Long Prairie	1987
Sheriff	Kenneth L. Gothman	Long Prairie	1987
Attorney	Gaylord A. Saetre, Jr.	Long Prairie	1987
Coroner	Paul Van Gorp	Long Prairie	1987
Clerk of Court	Margaret Minke	Long Prairie	A
Commissioner District 1	Stan Sumey	Browerville	1985
Commissioner District 2	Lyle Greenwaldt	Bertha	1987
Commissioner District 3	Joseph Claseman	Browerville	1985
Commissioner District 4	Donald Dorosh	Browerville	1987
Commissioner District 5	Bob George	Osakis	1985
Assessor	Richard Sobotka	Long Prairie	A
Engineer	Duane Lorsung	Long Prairie	A

TRAVERSE COUNTY — County seat Wheaton 56296 — (612) 563-4242

Established February 20, 1862
 Congressional District 2
 8th District Court

1980 Population 5,542
 State Senate District 11
 Development Region 4 — Dissolved

Land Area 363,462.95 acres
 State House District 11A
 Board meets 1st T.

Office	Name	Post Office	Term Expires
Auditor	John A. Muellenbach	Wheaton	1987
Treasurer	Allen Weick	Wheaton	1987
Recorder	Edna Mae Niss	Wheaton	1987
Sheriff	Donald J. Montonye	Wheaton	1987
Attorney	Jeanne L. Bringgold	Wheaton	1987
Coroner	Steven Radjenovich, M.D.	Wheaton	A
Clerk of Court	Walter H. Klugman	Wheaton	A
Commissioner District 1	Gerald Geurts	Browns Valley	1987
Commissioner District 2	Merle Escher	Dumont	1985
Commissioner District 3	Gordon Lewis	Wheaton	1987
Commissioner District 4	Joyce M. Cole	Wheaton	1985
Commissioner District 5	Steven Raguse	Wheaton	1987
Assessor	Helen Smith	Wheaton	A
Engineer	Larry Schaub	Morris	A

WABASHA COUNTY — County seat Wabasha 55981 — (612) 565-3978

Established October 27, 1849
 Congressional District 1
 3rd District Court

1980 Population 19,335
 State Senate District 26
 Development Region 10 — Dissolved

Land Area 344,324.22 acres
 State House District 26B
 Board meets 1st, 3rd T.

Office	Name	Post Office	Term Expires
Auditor	Charles E. McDonald	Wabasha	1987
Treasurer	Marvin R. Beyer	Wabasha	1987
Recorder	Geraldine Tibor	Wabasha	1987
Sheriff	Robert Loechler	Wabasha	1987
Attorney	Jerome Schreiber	Wabasha	1987
Coroner	Macaran Baird	Wabasha	1987
Clerk of Court	David E. Meyer	Wabasha	A
Commissioner District 1	Verlynn Levan	Plainview	1985
Commissioner District 2	Michael Klennert	Lake City	1987
Commissioner District 3	Harold Kinlund	Mazeppa	1985
Commissioner District 4	John Fitzgerald	Wabasha	1987
Commissioner District 5	Vernon (Bob) Haglund	Lake City	1987
Assessor	Howard K. Fischer	Wabasha	A
Engineer	Robert Egan	Wabasha	A

WADENA COUNTY — County seat Wadena 56482 — (218) 631-2425

Established June 11, 1858
 Congressional District 7
 7th District Court

1980 Population 14,192
 State Senate District 12
 Development Region 5

Land Area 543 sq. miles
 State House District 12A, 12B
 Board meets 1st T., 2nd meeting set each month

Office	Name	Post Office	Term Expires
Auditor	Bob Fort	Wadena	1987
Treasurer	Robert C. Lindberg	Wadena	1987
Recorder	Marguerite "Honey" Lindberg	Wadena	1987
Sheriff	H. Michael Carr	Wadena	1987
Attorney	Douglas H. Johnson	Wadena	1987
Coroner	Tim Schmitt, M.D.	Wadena	A
Clerk of Court	Pauline Blair	Wadena	A
Commissioner District 1	Leonard (Bud) Dertinger	Wadena	1987
Commissioner District 2	Gordon Berg	Staples	1985
Commissioner District 3	Arvid G. Edeburn	Wadena	1987
Commissioner District 4	Clarence E. Kreklau	Sebek	1985
Commissioner District 5	Marvin A. Pulju	Menahga	1987
Assessor	Richard Peterson	Wadena	A
Engineer	F. Gene Mattern	Wadena	A

WASECA COUNTY — County seat Waseca 56093 — (507) 835-1880

Established February 27, 1857
 Congressional District 1
 3rd District Court

1980 Population 18,448
 State Senate District 24, 25, 29, 30
 Development Region 9

Land Area 268,158.84 acres
 State House District 24B, 25B, 29B, 30B
 Board meets 1st, 3rd, 4th T.

Office	Name	Post Office	Term Expires
Auditor	Roy S. Nelson	Waseca	1987
Treasurer	Rod Joyce	Waseca	1987
Recorder	John Somers	Waseca	1987
Sheriff	Edward Kubat	Waseca	1987
Attorney	Larry Collins	Waseca	1987
Coroner	S. T. Normann, M.D.	Waseca	1987
Clerk of Court	John Rohde	Waseca	A
Commissioner District 1	Robert L. Peterson	New Richland	1985
Commissioner District 2	Jack Fitzsimmons	Waseca	1987
Commissioner District 3	Calvin "Cal" Condon	Waseca	1987
Commissioner District 4	Al (Shorty) Kroeger	Janesville	1987
Commissioner District 5	Herluf Offersen	Waseca	1985
Assessor	Jerry Lehman	Waseca	A
Engineer	Robert McPartlin	Waseca	A

WASHINGTON COUNTY — County seat Stillwater 55082 — (612) 439-3220

Established October 27, 1849
 Congressional District 4, 6
 10th District Court

1980 Population 113,571
 State Senate District 37, 53, 55, 56
 Development Region 11

Land Area 254,868.86 acres
 State House District 37B, 53B, 55A, 55B, 56A, 56B
 Board meets each T. except 5th

Office	Name	Post Office	Term Expires
Auditor	T. R. (Tom) Greeder	Stillwater	1987
Treasurer	Richard H. Stafford	Woodbury	1987
Recorder	John A. Franzen	Oakdale	1987
Sheriff	James R. Trudeau	Stillwater	1987
Attorney	Robert W. Kelly	Bayport	1987
Coroner	Joint with Ramsey County		A
Clerk of Court	William A. Funari	Stillwater	A
Commissioner District 1	Lester E. Rydeen	Marine on St. Croix	1985
Commissioner District 2	A. B. Schaefer, Jr.	Stillwater	1987
Commissioner District 3	Sally Evert	Stillwater	1985
Commissioner District 4	Joseph P. Fogarty	Cottage Grove	1987
Commissioner District 5	Wesley R. Scheel	Afton	1985
Assessor	Robert D. Burns	Stillwater	A
Engineer	Charles J. Swanson	Stillwater	A

WATONWAN COUNTY — County seat St. James 56081 — (507) 375-3341

Established February 25, 1860
 Congressional District 2
 5th District Court

1980 Population 12,361
 State Senate District 28, 29
 Development Region 9

Land Area 282,240 acres
 State House District 28B, 29A
 Board meets 1st, 3rd T.

Office	Name	Post Office	Term Expires
Auditor	Roald Revne	St. James	1987
Treasurer	Lucy Burke	St. James	1987
Recorder	Warren Nelson	Madelia	1987
Sheriff	V. H. Engdahl	St. James	1987
Attorney	Daniel Birkholz	St. James	1987
Coroner	R. A. Parsons, M.D.	St. James	A
Clerk of Court	Jean Smith	St. James	A
Commissioner District 1	Wayne Kevan	Madelia	1985
Commissioner District 2	Lyle Bergeman	St. James	1987
Commissioner District 3	Melvin Johnson	St. James	1987
Commissioner District 4	Stanley Noren	Butterfield	1987
Commissioner District 5	Phillip Moody	St. James	1985
Assessor	Delton Turner	St. James	A
Engineer	Gerald Engstrom	St. James	A

WILKIN COUNTY — County seat Breckenridge 56520 — (218) 643-4981

Established March 6, 1868
 Congressional District 7
 8th District Court

1980 Population 8,454
 State Senate District 9
 Development Region 4 — Dissolved

Land Area 472,001 acres
 State House District 9B
 Board meets 2nd Th., 3rd W.

Office	Name	Post Office	Term Expires
Auditor	William E. McCullough	Breckenridge	1987
Treasurer	Francis W. Ziegler	Breckenridge	1987
Recorder	Neoma A. Laken	Breckenridge	1987
Sheriff	Beryl D. Osmondson	Breckenridge	1987
Attorney	Timothy E. J. Fox	Breckenridge	1987
Medical Examiner	Vartan Malkasian, M.D.	Breckenridge	A
Clerk of Court	A. W. Gruenberg	Breckenridge	A
Commissioner District 1	Lyle Hurni	Campbell	1987
Commissioner District 2	Robert F. Friedrichs	Foxhome	1985
Commissioner District 3	James Braton, Sr.	Barnesville	1987
Commissioner District 4	Arlin W. Abell	Breckenridge	1985
Commissioner District 5	Kalvin Michels	Breckenridge	1987
Assessor	Daniel W. Franklin	Breckenridge	A
Engineer	Thomas G. Richels	Breckenridge	A

WINONA COUNTY — County seat Winona 55987 — (507) 452-3337

Established February 23, 1854
 Congressional District 1
 3rd District Court

1980 Population 46,256
 State Senate District 26, 32, 34
 Development Region 10 — Dissolved

Land Area 406,320.49 acres
 State House District 26B, 32A, 34A, 34B
 Board meets each T.

Office	Name	Post Office	Term Expires
Auditor	Catherine Sherwood	Winona	1987
Treasurer	Audrey Sieracki	Winona	1987
Recorder	Robert Bambenek	Winona	1987
Sheriff	Vernon Spitzer	Winona	1987
Attorney	Julius Gernes	Winona	1987
Medical Examiner	Donald J. Morris, M.D.	Winona	A
Clerk of Court	Frank J. Kinzie, Jr.	Winona	A
Commissioner District 1	Lorraine Cierninski	Winona	1985
Commissioner District 2	Charles R. Smith	Winona	1987
Commissioner District 3	Edwin Kobler	Altura	1985
Commissioner District 4	Lee Luebbe	Winona	1987
Commissioner District 5	Everett Ledebuhr	Minnesota City	1987
Assessor	Florence Papenfuss	Winona	A
Engineer	Earl Welshons	Winona	A

WRIGHT COUNTY — County seat Buffalo 55313 — (612) 682-3900

Established February 20, 1855
 Congressional District 2, 6
 10th District Court

1980 Population 58,962
 State Senate District 16, 22, 48, 49
 Development Region 7W — Dissolved

Land Area 424,387.90 acres
 State House District 16B, 22A, 22B, 48A, 49A
 Board meets each T.

Office	Name	Post Office	Term Expires
Auditor	O. J. "Ozzie" Arlien	Buffalo	1987
Treasurer	Ernest J. Pribyl	Buffalo	1987
Recorder	Marcia Lantto	Buffalo	1987
Sheriff	Darrell Wolff	Buffalo	1987
Attorney	William S. MacPhail	Buffalo	1987
Coroner	L. H. Bendix, M.D.	Annandale	A
Clerk of Court	Marie Garrity	Buffalo	A
Commissioner District 1	Paul McAlpine	Maple Lake	1985
Commissioner District 2	Basil Schillewaert	Monticello	1987
Commissioner District 3	Michelle Bogenrief	Delano	1985
Commissioner District 4	Arlyn Nelson	Buffalo	1987
Commissioner District 5	LeRoy Engstrom	Cokato	1987
Assessor	Ruben Bonk	Buffalo	A
Engineer	Wayne Fingalson	Buffalo	A

YELLOW MEDICINE COUNTY — County seat Granite Falls 56241 — (612) 564-3132

Established March 6, 1891
Congressional District 2
8th District Court

1980 Population 13,653
State Senate District 20
Development Region 6W

Land Area 481,686.69 acres
State House District 20A
Board Meets 3rd W., 4th Th.

Office	Name	Post Office	Term Expires
Auditor	Mayme Kompellen	Granite Falls	1987
Treasurer	Sharon Schuler	Granite Falls	1987
Recorder	Norman J. Opdahl	Granite Falls	1987
Sheriff	Richard T. Rollins	Granite Falls	1987
Attorney	Thomas G. Kramer	Granite Falls	1987
Coroner	Kenneth R. Carter, M.D.	Granite Falls	A
Clerk of Court	Joyce I. Blindt	Granite Falls	A
Commissioner District 1	Bennett H. Rolla	Granite Falls	1985
Commissioner District 2	Wallace A. Thom	Granite Falls	1987
Commissioner District 3	Stanley G. Berg	Clarkfield	1985
Commissioner District 4	Allen Sanow	Minneota	1987
Commissioner District 5	Lawrence W. Ferguson	Canby	1985
Assessor	Janice Hovland	Granite Falls	A
Engineer	Don D. Paulson	Granite Falls	A

COUNTY ATTORNEYS COUNCIL

40 Milton St. N., Suite 100, St. Paul 55104, (612) 296-6972.

Law provides: that the council consists of the county attorney from each of the 87 counties and the attorney general. The council is governed by a board composed of the attorney general and five county attorneys elected by the council for one year terms. The council is responsible for maintaining and improving the quality of legal services provided by the county attorney in enforcing the state criminal code and other laws of the state (Minnesota Statutes, Chapter 388.19, 388.20).

Executive Director: David W. Larson

CITIES IN MINNESOTA

Law provides: that cities are governed by home rule charters or by the city code; of the 855 cities in Minnesota, 104 are home rule charter cities and 751 are statutory cities (Minnesota Statutes, Chapters 410, 412).

Form of government: Home rule cities may establish any form of government they choose in their charters. Twenty-eight have the council-manager plan, one has a commission, and the rest have the mayor-council plan. Statutory cities may choose a form of government from three alternatives: the mayor-council plan with either an elected clerk (standard plan), an appointed clerk (plan A), or the council-manager plan (plan B). There are eighteen plan B statutory cities; the rest are plan A or standard plan.

Functions: Police and fire protection, street maintenance, sewer and water, parks and recreation are traditional city services. In addition, cities may choose to provide utilities, sell liquor, operate a hospital, maintain an airport, and provide ambulance service, among other options.

Additional information about Minnesota cities is available from the League of Minnesota Cities, 183 University Ave. E., St. Paul 55101, (612) 227-5600.

DIRECTORY OF MINNESOTA CITIES AND POST OFFICES

Place: * — statutory city
 # — home rule charter city
 † — post office

COUNTY SEAT shown in CAPITAL LETTERS

Zip Code: — multiple, check with local post office

Population: 1980 census

Government: SM — strong mayor-council plan
 CM — city manager plan
 COM — commission plan
 MC — weak mayor-council plan
 A — plan A
 B — council-manager plan
 S — standard plan

Date: statutory cities — year incorporated
 home rule cities — year charter adopted

Place	Zip Code	County	Pop.	Govt.	Date	Cong. Dist.	Leg. Dist.
# Ada	56510	Norman	1,971	MC	1908	7	2A
* Adams	55909	Mower	797	A	1887	1	32B
† Adolph	55701	St. Louis	—	—	—	—	—
* Adrian	56110	Nobles	1,336	A	1959	2	27B
* Afton	55001	Washington	2,550	A	1914	6	56A, 56B
† Ah-Gwah-Ching	56430	Cass	—	—	—	—	—
* AITKIN	56431	Aitkin	1,770	A	1889	8	14A
* Akeley	56433	Hubbard	486	S	1916	7	4B
* Albany	56307	Stearns	1,569	A	1958	7	16B
* Alberta	56207	Stevens	145	S	1912	2	11A
# ALBERT LEA	56007	Freeborn	19,200	CM	1902	1	31A
* Albertville	55301	Wright	564	A	1902	6	22A
† Alborn	55702	St. Louis	—	—	—	—	—
* Alden	56009	Freeborn	687	A	1879	1	31A
* Aldrich	56434	Wadena	88	S	1938	7	12A
# ALEXANDRIA	56308	Douglas	7,608	MC	1909	2	11B
† Almelund	55002	Chisago	—	—	—	—	—
* Alpha	56111	Jackson	180	A	1967	2	28B
* Altura	55910	Winona	354	A	1906	1	34A
* Alvarado	56710	Marshall	385	A	1907	7	1B
† Alvwood	56620	Itasca	—	—	—	—	—
* Amboy	56010	Blue Earth	606	A	1887	1	29B
† Amiret	56112	Lyon	—	—	—	—	—
* Andover	55303	Anoka	9,387	A	1974	6	50A
† Angle Inlet	56711	Lake of the Woods	—	—	—	—	—
† Angora	55703	St. Louis	—	—	—	—	—
† Angus	56712	Polk	—	—	—	—	—
* Annandale	55302	Wright	1,568	A	1962	2	22A
# ANOKA	55303	Anoka	15,634	CM	1913	6	49A
* Appleton	56308	Swift	1,842	A	1881	2	11A
* Apple Valley	55124	Dakota	21,818	A	1968	3	37A
* Arco	56113	Lincoln	96	S	1903	2	27A
* Arden Hills	55112	Ramsey	8,012	A	1951	4	53A
* Argyle	56713	Marshall	741	A	1883	7	1B
# Arlington	55307	Sibley	1,779	MC	1948	2	35A
* Ashby	56309	Grant	486	A	1883	2	11B
* Askov	55704	Pine	350	A	1918	8	14B
* Atwater	56209	Kandiyohi	1,128	A	1876	2	21B
* Audubon	56511	Becker	383	S	1969	7	9B
* Aurora	55705	St. Louis	2,670	A	1903	8	6B
# AUSTIN	55912	Mower	23,020	MC	1903	1	31B
* Avoca	56114	Murray	201	A	1881	2	28A
* Avon	56310	Stearns	804	A	1900	7	16A
* Babbitt	55706	St. Louis	2,435	A	1956	8	6B
* Backus	56435	Cass	255	A	1902	8	4B

Place	Zip Code	County	Pop.	Govt.	Date	Cong. Dist.	Leg. Dist.
* Badger	56714	Roseau	320	A	1968	7	1A
* BAGLEY	56621	Clearwater	1,321	A	1899	7	2B
† Baker	56513	Clay	—	—	—	—	—
* Balaton	56115	Lyon	752	A	1892	2	27B
† Ball Club	56622	Itasca	—	—	—	—	—
≠ Barnesville	56514	Clay	2,207	MC	1961	7	9B
* Barnum	55707	Carlton	464	A	1967	8	14A
* Barrett	56311	Grant	388	A	1889	2	11B
* Barry	56210	Big Stone	43	S	1904	2	11A
* Battle Lake	56515	Otter Tail	708	A	1891	7	10B
* BAUDETTE	56623	Lake of the Woods	1,170	A	1956	7	1A
* Baxter	56401	Crow Wing	2,625	S	1939	8	13B
* Bayport	55003	Washington	2,932	A	1957	6	55B
* Beardsley	56211	Big Stone	344	A	1891	2	11A
* Beaver Bay	55601	Lake	283	A	1953	8	6A
* Beaver Creek	56116	Rock	260	A	1884	2	27B
† Becida	56625	Hubbard	—	—	—	—	—
* Becker	55308	Sherburne	601	A	1904	6	18B
* Bejou	56516	Mahnomen	109	A	1921	7	2B
* Belgrade	56312	Stearns	805	A	1888	7	15A
* Bellechester	55027	Goodhue-Wabasha	220	A	1955	1	26B
* Belle Plaine	56011	Scott	2,754	S	1868	1	36B
* Bellingham	56212	Lac qui Parle	290	S	1890	2	20A
* Beltrami	56517	Polk	134	S	1901	7	2A
* Belview	56214	Redwood	438	A	1949	2	20B
≠ BEMIDJI	56601	Beltrami	10,949	CM	1905	7	4A
* Bena	56626	Cass	153	S	1906	8	4B
† Benedict	56436	Hubbard	—	—	—	—	—
≠ BENSON	56215	Swift	3,656	CM	1908	2	11A
† Beroun	55004	Pine	—	—	—	—	—
* Bertha	56437	Todd	510	A	1897	7	12B
* Bethel	55005	Anoka	272	A	1902	6	19A
* Bigelow	56117	Nobles	249	A	1900	2	28A
* Big Falls	56627	Koochiching	490	A	1904	8	3A
* Bigfork	56628	Itasca	457	A	1907	8	3A
* Big Lake	55309	Sherburne	2,210	A	1898	6	18B
* Bingham Lake	56118	Cottonwood	222	A	1900	2	28B
† Birchdale	56629	Koochiching	—	—	—	—	—
* Birchwood	55110	Washington	1,059	A	1921	6	55A
* Bird Island	55310	Renville	1,372	A	1881	2	21B
* Biscay	55336	McLeod	114	A	1947	2	35A
≠ Biwabik	55708	St. Louis	1,428	MC	1941	8	5A
† Bixby	55916	Steele	—	—	—	—	—
* Blackduck	56630	Beltrami	653	A	1901	7	4A
≠ Blaine	55434	Anoka-Ramsey	28,558	CM	1964	4, 6	50B, 51A, 52A
* Blomkest	56216	Kandiyohi	200	A	1952	2	21B
* Blooming Prairie	55917	Steele	1,969	A	1951	1	30B
≠ Bloomington	55420	Hennepin	81,831	CM	1960	3, 5	40B, 41A, 41B
≠ BLUE EARTH	56013	Faribault	4,132	MC	1899	2	29B
* Bluffton	56518	Otter Tail	206	S	1903	7	12A
* Bock	56313	Mille Lacs	105	A	1923	8	18A
† Bongards	55311	Carver	—	—	—	—	—
* Borup	56519	Norman	160	S	1951	7	2A
* Bovey	55709	Itasca	813	A	1904	8	3B
* Bowlus	56314	Morrison	276	S	1908	7	16A
† Bow String	56631	Itasca	—	—	—	—	—
* Boyd	56218	Lac qui Parle	329	A	1893	2	20A
* Boy River	56632	Cass	50	S	1922	8	4B
* Braham	55006	Isanti	1,015	A	1901	8	19A
≠ BRAINERD	56401	Crow Wing	11,489	MC	1908	8	13A
* Branch	55056	Chisago	1,866	A	1961	8	19B
* Brandon	56315	Douglas	473	A	1881	2	11B
≠ BRECKENRIDGE	56520	Wilkin	3,909	MC	1907	7	9B
* Breezy Point	56472	Crow Wing	384	A	1939	8	13A
* Brewster	56119	Nobles	559	A	1954	2	28A
* Bricelyn	56014	Faribault	487	A	1953	2	29B
† Brimson	55602	St. Louis	—	—	—	—	—

Place	Zip Code	County	Pop.	Govt.	Date	Cong. Dist.	Leg. Dist.
† Britt	55710	St. Louis	—	—	—	—	—
# Brooklyn Center	55429	Hennepin	31,230	CM	1966	5	47A, 47B
# Brooklyn Park	—	Hennepin	43,332	CM	1969	6	47A, 48B
* Brook Park	55007	Pine	93	A	1919	8	14B
* Brooks	56715	Red Lake	173	A	1955	7	1B
* Brookston	55711	St. Louis	124	S	1907	8	6B
* Brooten	56316	Stearns-Pope	647	A	1892	2, 7	15A
# Browerville	56438	Todd	693	MC	1954	7	12B
* Brownsdale	55918	Mower	691	A	1876	1	30B
* Browns Valley	56219	Traverse	887	A	1881	2	11A
* Brownsville	55919	Houston	418	A	1868	1	34A
* Brownton	55312	McLeod	697	A	1886	2	35A
* Bruno	55712	Pine	130	S	1903	8	14B
* Buckman	56317	Morrison	171	S	1903	7	16A
* BUFFALO	55313	Wright	4,560	A	1881	6	22A
* Buffalo Lake	55314	Renville	782	A	1891	2	21B
* Buhl	55713	St. Louis	1,284	A	1901	8	5A
† Burnett	55714	St. Louis	—	—	—	—	—
* Burnsville	55337	Dakota	35,674	B	1966	3	38A, 38B
* Burtrum	56318	Todd	177	A	1894	7	12B
* Butterfield	56120	Watonwan	634	A	1958	2	28B
† Buyck	55771	St. Louis	—	—	—	—	—
* Byron	55920	Olmsted	1,715	A	1873	1	32A
* CALEDONIA	55921	Houston	2,691	A	1870	1	34A
* Callaway	56521	Becker	238	A	1907	7	10A
* Calumet	55716	Itasca	469	S	1909	8	3B
* CAMBRIDGE	55008	Isanti	3,287	A	1876	8	19A
* Campbell	56522	Wilkin	286	A	1899	7	9B
# Canby	56220	Yellow Medicine	2,143	MC	1961	2	20A
# Cannon Falls	55009	Goodhue	2,653	MC	1905	1	26A
* Canton	55922	Fillmore	386	A	1887	1	32B
† Canyon	55717	St. Louis	—	—	—	—	—
† Carlisle	56538	Otter Tail	—	—	—	—	—
* Carlos	56319	Douglas	364	A	1904	2	12B
* CARLTON	55718	Carlton	862	A	1881	8	14A
* Carver	55315	Carver	642	A	1877	3	35B
* Cass Lake	56633	Cass	1,001	A	1899	8	4B
† Castle Rock	55010	Dakota	—	—	—	—	—
† Cedar	55011	Anoka	—	—	—	—	—
* Cedar Mills	55351	Meeker	73	S	1950	2	21B
* CENTER CITY	55012	Chisago	458	A	1903	8	19B
* Centerville	55038	Anoka	734	A	1910	6	50B
* Ceylon	56121	Martin	543	A	1900	2	29A
* Champlin	55316	Hennepin	9,006	A	1954	6	49A
* Chandler	56122	Murray	344	S	1900	2	27B
* Chanhassen	55317	Carver-Hennepin	6,359	B	1896	3	36A
* CHASKA	55318	Carver	8,346	S	1891	3	35B
# Chatfield	55923	Fillmore-Olmsted	2,055	MC	1947	1	32B
† Chester	55904	Olmsted	—	—	—	—	—
* Chickamaw Beach	56474	Cass	124	A	1950	8	4B
* Chisago City	55013	Chisago	1,634	A	1951	8	19B
# Chisholm	55719	St. Louis	5,930	MC	1951	8	5B
* Chokio	56221	Stevens	559	A	1898	2	11A
* Circle Pines	55014	Anoka	3,321	A	1950	6	52A
* Clara City	56222	Chippewa	1,574	A	1891	2	20A
* Claremont	55924	Dodge	591	A	1951	1	30A
* Clarissa	56440	Todd	663	A	1897	7	12B
* Clarkfield	56223	Yellow Medicine	1,171	A	1954	2	20A
* Clarks Grove	56016	Freeborn	620	A	1920	1	30B
* Clearbrook	56634	Clearwater	579	A	1918	7	2B
* Clear Lake	55319	Sherburne	266	A	1900	6	18B
* Clearwater	55320	Wright	379	A	1857	6	16B
* Clements	56224	Redwood	277	A	1903	2	23A
† Clementson	56623	Lake of the Woods	—	—	—	—	—
* Cleveland	56017	Le Sueur	699	A	1904	1	23B
* Climax	56523	Polk	273	A	1897	7	2A
* Clinton	56225	Big Stone	622	A	1890	2	11A

Place	Zip Code	County	Pop.	Govt.	Date	Cong. Dist.	Leg. Dist.
* Clitherall	56524	Otter Tail	121	A	1898	7	12A
* Clontarf	56226	Swift	196	S	1881	2	11A
* Cloquet	55720	Carlton	11,142	MC	1895	8	14A
* Coates	55068	Dakota	207	A	1953	3	37B
* Cobden	56018	Brown	72	S	1905	2	23A
* Cokato	55321	Wright	2,056	A	1966	2	22B
* Cold Spring	56320	Stearns	2,294	A	1889	7	16B
* Coleraine	55722	Itasca	1,116	A	1909	8	3B
† Collegeville	56321	Stearns	—	—	—	—	—
* Cologne	55322	Carver	545	A	1881	3	35B
# Columbia Heights	55421	Anoka	20,029	CM	1921	6	51B
* Comfrey	56019	Brown-Cottonwood	548	A	1900	2	23A
* Comstock	56525	Clay	110	S	1921	7	9B
* Conger	56020	Freeborn	183	A	1934	1	31A
* Cook	55723	St. Louis	800	A	1926	8	6A
# Coon Rapids	55433	Anoka	35,826	CM	1959	6	49B, 50A, 50B
* Corcoran	55340	Hennepin	4,252	A	1958	6	48A
* Correll	56227	Big Stone	83	S	1905	2	11A
* Cosmos	56228	Meeker	571	A	1969	2	21B
* Cottage Grove	56016	Washington	18,994	A	1965	6	56B
† Cotton	55724	St. Louis	—	—	—	—	—
* Cottonwood	56229	Lyon	924	A	1892	2	27A
* Courtland	56021	Nicollet	399	A	1892	2	23B
† Crane Lake	55725	St. Louis	—	—	—	—	—
* Cromwell	55726	Carlton	229	S	1903	8	14A
# CROOKSTON	56716	Polk	8,628	MC	1906	7	2A
* Crosby	56441	Crow Wing	2,218	A	1910	8	13A
* Crosslake	56442	Crow Wing	1,064	A	1959	8	13A
# Crystal	55428	Hennepin	25,543	CM	1960	3, 5	46A, 46B
† Crystal Bay	55323	Hennepin	—	—	—	—	—
* Currie	56123	Murray	359	A	1900	2	28A
† Cushing	56443	Morrison	—	—	—	—	—
* Cuyuna	56444	Crow Wing	157	A	1910	8	13A
* Cyrus	56323	Pope	334	S	1899	2	15A
* Dakota	55925	Winona	350	A	1951	1	34A
† Dalbo	55017	Isanti	—	—	—	—	—
† Dale	56526	Clay	—	—	—	—	—
* Dalton	56324	Otter Tail	248	A	1905	7	10B
* Danube	56230	Renville	590	A	1902	2	21B
* Danvers	56231	Swift	152	S	1900	2	11A
* Darfur	56022	Watsonwan	139	A	1903	2	28B
* Darwin	55324	Meeker	282	A	1919	2	21A
* Dassel	55325	Meeker	1,066	A	1878	2	21A
# Dawson	56232	Lac qui Parle	1,901	MC	1911	2	20A
* Dayton	55327	Hennepin-Wright	4,070	A	1901	6	49A
* Deephaven	55391	Hennepin	3,716	A	1954	6	43B
* Deer Creek	56527	Otter Tail	392	A	1899	7	12A
* Deer River	56636	Itasca	907	A	1956	8	3A
* Deerwood	56444	Crow Wing	580	S	1909	8	13B
* DeGraff	56233	Swift	179	A	1881	2	20A
* Delano	55328	Wright	2,480	A	1967	6	22B
* Delavan	56023	Faribault	262	A	1877	2	29B
† Delft	56124	Cottonwood	—	—	—	—	—
* Delhi	56234	Redwood	96	S	1902	2	20B
* Dellwood	55110	Washington	751	A	1919	6	55A
* Denham	55728	Pine	48	A	1939	8	14B
* Dennison	55018	Goodhue-Rice	176	A	1969	1	26A
* Dent	56528	Otter Tail	167	A	1904	7	10A
# DETROIT LAKES	56501	Becker	7,106	MC	1903	7	10A
* Dexter	55926	Mower	279	A	1878	1	32B
* Dilworth	56529	Clay	2,585	A	1951	7	9B
* Dodge Center	55927	Dodge	1,816	A	1872	1	30A
* Donaldson	56720	Kittson	84	A	1902	7	1A
* Donnelly	56235	Stevens	317	A	1900	2	11B
* Doran	56530	Wilkin	77	A	1907	7	9B
† Douglas	55960	Olmsted	—	—	—	—	—
* Dover	55929	Olmsted	312	A	1908	1	32A

Place	Zip Code	County	Pop.	Govt.	Date	Cong. Dist.	Leg. Dist.
* Dovray	56125	Murray	87	A	1924	2	28A
† Dresbach	55930	Winona	—	—	—	—	—
# DULUTH	—	St. Louis	92,811	SM	1900	8	7A, 7B, 8B
* Dumont	56236	Traverse	173	A	1898	2	11A
* Dundas	55019	Rice	422	A	1878	1	25A
* Dundee	56126	Nobles	129	S	1898	2	28A
* Dunnell	56127	Martin	216	A	1901	2	29A
† Duquette	55729	Pine	—	—	—	—	—
* Eagan	55121	Dakota	20,700	A	1972	3	38B
* Eagle Bend	56446	Todd	593	A	1890	7	12B
* Eagle Lake	56024	Blue Earth	1,470	A	1902	1	24B
* East Bethel	55005	Anoka	6,626	A	1957	6	19A
# East Grand Forks	56721	Polk	8,537	MC	1975	7	2A
* East Gull Lake	56401	Cass	586	S	1947	8	4B
* Easton	56025	Faribault	283	A	1874	2	29B
† Ebro	56638	Clearwater	—	—	—	—	—
* Echo	56237	Yellow Medicine	334	A	1954	2	20B
* Eden Prairie	55343	Hennepin	16,263	B	1968	3	42A, 43B
* Eden Valley	55329	Meeker-Stevens	763	A	1962	2, 7	21A
* Edgerton	56128	Pipestone	1,123	A	1887	2	27B
* Edina	55424	Hennepin	46,073	B	1954	3	42A, 42B
* Effie	56639	Itasca	141	A	1940	8	3A
* Eitzen	55931	Houston	226	A	1947	1	34A
* Elba	55910	Winona	198	A	1894	1	32A
* ELBOW LAKE	56531	Grant	1,358	A	1960	2	11B
† Eldred	56532	Polk	—	—	—	—	—
* Elgin	55932	Wabasha	667	A	1895	1	26B
* Elizabeth	56533	Otter Tail	195	S	1884	7	10B
* Elko	55020	Scott	274	S	1949	1	36B
* ELK RIVER	55330	Sherburne	6,785	A	1881	6	18B
* Elkton	55933	Mower	139	A	1906	1	32B
* Ellendale	56026	Steele	555	A	1901	1	30B
* Ellsworth	56129	Nobles	629	A	1887	2	27B
* Elmdale	56314	Morrison	126	S	1947	7	16A
† Elmer	55730	St. Louis	—	—	—	—	—
* Elmore	56027	Faribault	882	A	1951	2	29B
* Elrosa	56325	Stearns	214	S	1938	7	15A
# Ely	55731	St. Louis	4,820	MC	1903	8	6A
* Elysian	56028	Le Sueur-Waseca	454	A	1883	1	25B
† Embarrass	55732	St. Louis	—	—	—	—	—
* Emily	56447	Crow Wing	588	A	1957	8	13A
* Emmons	56029	Freeborn	465	A	1899	1	31A
* Erhard	56534	Otter Tail	194	A	1949	7	10B
† Ericsburg	56640	Koochiching	—	—	—	—	—
* Erskine	56535	Polk	585	A	1897	7	2B
† Esko	55733	Carlton	—	—	—	—	—
† Essig	56030	Brown	—	—	—	—	—
† Euclid	56722	Polk	—	—	—	—	—
* Evan	56238	Brown	90	S	1904	2	23A
* Evansville	56326	Douglas	571	A	1881	2	11B
# Eveleth	55734	St. Louis	5,042	MC	1913	8	6B
* Excelsior	55331	Hennepin	2,523	CM	1962	6	43A
* Eyota	55934	Olmsted	1,244	A	1875	1	32A
* Fairfax	55332	Renville	1,405	A	1953	2	23B
† Fairhaven	55383	Stearns	—	—	—	—	—
# FAIRMONT	56031	Martin	11,506	MC	1901	2	29A
* Falcon Heights	55113	Ramsey	5,291	A	1949	4	63A
# FARIBAULT	55021	Rice	16,241	CM	1911	1	25B
* Farmington	55024	Dakota	4,370	A	1870	3	37A
* Farwell	56327	Pope	77	S	1905	2	15A
* Federal Dam	56641	Cass	192	S	1911	8	4B
* Felton	56536	Clay	264	A	1901	7	2A
# FERGUS FALLS	56537	Otter Tail	12,519	MC	1903	7	10B
* Fertile	56540	Polk	869	A	1888	7	2B
* Fifty Lakes	56448	Crow Wing	263	A	1949	8	13A
† Finland	55603	Lake	—	—	—	—	—

Place	Zip Code	County	Pop.	Govt.	Date	Cong. Dist.	Leg. Dist.
* Finlayson	55735	Pine	202	A	1905	8	14B
* Fisher	56723	Polk	453	A	1881	7	2A
* Flensburg	56328	Morrison	256	S	1911	7	13B
† Flom	56541	Norman	—	—	—	—	—
* Floodwood	55736	St. Louis	648	S	1899	8	6B
* Florence	56130	Lyon	55	S	1920	2	27A
* FOLEY	56329	Benton	1,606	A	1955	7	18B
* Forada	56308	Douglas	191	S	1905	2	12B
† Forbes	55738	St. Louis	—	—	—	—	—
* Forest Lake	55025	Washington	4,596	A	1958	6	55A
* Foreston	56330	Mille Lacs	283	A	1889	8	18A
* Fort Ripley	56449	Crow Wing	83	A	1927	8	13B
† Fort Snelling	55111	Ramsey	—	—	—	—	—
* Fosston	56542	Polk	1,599	A	1949	7	2B
* Fountain	55935	Fillmore	327	A	1876	1	32B
* Foxhome	56543	Wilkin	161	S	1902	7	9B
* Franklin	55333	Renville	512	A	1961	2	21B
* Franklin	55792	St. Louis	27	S	1915	8	5A
* Frazee	56544	Becker	1,284	A	1891	7	10A
* Freeborn	56032	Freeborn	323	A	1949	1	29B
* Freeport	56331	Stearns	563	A	1892	7	15A
# Fridley	55432	Anoka	30,228	CM	1957	6	51A, 51B
† Frontenac	55026	Goodhue	—	—	—	—	—
* Frost	56033	Faribault	293	A	1903	2	29B
* Fulda	56131	Murray	1,308	A	1881	2	28A
* Funkley	56630	Beltrami	18	S	1904	7	4A
† Garden City	56034	Blue Earth	—	—	—	—	—
* Garfield	56332	Douglas	284	A	1905	2	11B
* Garrison	56450	Crow Wing	174	S	1937	8	13B
* Garvin	56132	Lyon	172	A	1945	2	27A
* Gary	56545	Norman	241	S	1901	7	2B
† Gatzke	56724	Marshall	—	—	—	—	—
# Gaylord	55334	Sibley	1,933	MC	1949	2	35A
* Gem Lake	55110	Ramsey	394	A	1959	4	53B
† Gemmell	56643	Koochiching	—	—	—	—	—
* Geneva	56035	Freeborn	417	A	1889	1	30B
* Genola	56365	Morrison	83	S	1915	7	16A
† Gentilly	56717	Polk	—	—	—	—	—
* Georgetown	56546	Clay	124	S	1904	7	2A
† Gheen	55740	St. Louis	—	—	—	—	—
* Ghent	56239	Lyon	356	A	1899	2	27A
* Gibbon	55335	Sibley	787	A	1961	2	35A
# Gilbert	55741	St. Louis	2,721	MC	1941	8	5A
* Gilman	56333	Benton	156	S	1959	7	18A
# GLENCOE	55336	McLeod	4,396	MC	1909	2	35A
† Glen Lake	55343	Hennepin	—	—	—	—	—
* Glenville	56036	Freeborn	851	A	1898	1	31A
# GLENWOOD	56334	Pope	2,523	MC	1913	2	15A
† Gluek	56261	Chippewa	—	—	—	—	—
* Glyndon	56547	Clay	882	A	1881	7	9B
* Golden Valley	55427	Hennepin	22,775	B	1959	3	45B
* Gonvick	56644	Clearwater	362	A	1917	7	2B
* Goodhue	55027	Goodhue	657	A	1897	1	26B
† Goodland	55742	Itasca	—	—	—	—	—
* Goodridge	56725	Pennington	191	A	1915	7	1B
* Good Thunder	56037	Blue Earth	560	S	1893	1	24B
* Goodview	55987	Winona	2,567	A	1962	1	34B
† Gowan	55743	St. Louis	—	—	—	—	—
† Graceton	56645	Lake of the Woods	—	—	—	—	—
* Graceville	56240	Big Stone	780	S	1881	2	11A
* Granada	56039	Martin	377	S	1895	2	29B
* GRAND MARAIS	55604	Cook	1,289	A	1960	8	6A
* Grand Meadow	55936	Mower	965	A	1876	1	32B
† Grand Portage	56605	Cook	—	—	—	—	—
* GRAND RAPIDS	55744	Itasca	8,134	A	1957	8	3B
† Grandy	55029	Isanti	—	—	—	—	—
† Granger	55937	Fillmore	—	—	—	—	—

Place	Zip Code	County	Pop.	Govt.	Date	Cong. Dist.	Leg. Dist.
† Holmes City	56341	Douglas	—	—	—	—	—
* Holt	56738	Marshall	119	S	1915	7	1B
† Holyoke	55749	Carlton	—	—	—	—	—
† Homer	55942	Winona	—	—	—	—	—
† Hope	56046	Steele	—	—	—	—	—
≠ Hopkins	55343	Hennepin	15,336	CM	1947	3	44A
* Houston	55943	Houston	1,057	S	1874	1	34A
† Hovland	55606	Cook	—	—	—	—	—
* Howard Lake	55349	Wright	1,240	A	1878	2	22B
* Hoyt Lakes	55750	St. Louis	3,186	A	1955	8	6B
* Hugo	55038	Washington	3,771	A	1966	6	55A
* Humboldt	56731	Kittson	111	S	1919	7	1A
≠ Hutchinson	55350	McLeod	9,244	COM	1913	2	21A
* Ihlen	56140	Pipestone	129	S	1919	2	27B
* Independence	55359	Hennepin	2,640	S	1956	6	22B
† Indus	56648	Koochiching	—	—	—	—	—
≠ INTERNATIONAL FALLS	56649	Koochiching	5,611	MC	1910	8	3A
* Inver Grove Heights	55075	Dakota	17,171	A	1965	3, 4	39B
* Iona	56141	Murray	248	A	1896	2	28A
* Iron Junction	55751	St. Louis	134	S	1893	8	5A
* Ironton	56455	Crow Wing	537	A	1911	8	13B
† Isabella	55607	Lake	—	—	—	—	—
≠ Isanti	55040	Isanti	858	MC	1978	8	19A
* Island View	56649	Koochiching	101	S	1939	8	3A
* Isle	56342	Mille Lacs	573	A	1968	8	18A
* IVANHOE	56142	Lincoln	761	A	1968	2	27A
≠ JACKSON	56143	Jackson	3,797	MC	1920	2	28B
† Jacobson	55752	Aitkin	—	—	—	—	—
* Janesville	56048	Waseca	1,897	A	1870	1	24B
* Jasper	56144	Pipestone-Rock	731	A	1889	2	27B
* Jeffers	56145	Cottonwood	437	S	1900	2	28B
* Jenkins	56456	Crow Wing	219	A	1969	8	13A
* Johnson	56250	Big Stone	57	S	1903	2	11A
≠ Jordan	55352	Scott	2,663	MC	1972	3	36B
† Kanaranzi	56146	Rock	—	—	—	—	—
* Kandiyohti	56251	Kandiyohti	447	S	1904	2	15B
* Karlstad	56732	Kittson	934	A	1905	7	1A
* Kasota	56050	Le Sueur	739	A	1890	1	23B
* Kasson	55944	Dodge	2,827	A	1870	1	30B
* Keewatin	55753	Itasca	1,443	A	1906	8	3B
* Kelliher	56650	Beltrami	324	A	1903	7	4A
* Kellogg	55945	Wabasha	440	A	1877	1	26B
† Kelly Lake	55754	St. Louis	—	—	—	—	—
† Kelsey	55755	St. Louis	—	—	—	—	—
* Kennedy	56733	Kittson	405	S	1899	7	1A
* Kenneth	56147	Rock	95	A	1921	2	27B
* Kensington	56343	Douglas	331	A	1891	2	11B
* Kent	56553	Wilkin	121	A	1904	7	9B
* Kenyon	55946	Goodhue	1,529	A	1969	1	26A
* Kerkhoven	56252	Swift	761	A	1881	2	20A
* Kerrick	55756	Pine	79	S	1946	8	14B
* Kettle River	55757	Carlton	174	A	1921	8	14B
* Kiester	56051	Faribault	670	A	1900	2	29B
* Kilkenney	56052	Le Sueur	177	A	1883	1	25B
* Kimball	55353	Stearns	651	A	1892	7	16B
† Kimberly	56457	Aitkin	—	—	—	—	—
* Kinbrae	56148	Nobles	40	S	1896	2	28A
* Kingston	55326	Meeker	141	S	1961	2	21A
* Kinney	55758	St. Louis	447	S	1910	8	5A
† Klossner	56053	Nicollet	—	—	—	—	—
† Knife River	55609	Lake	—	—	—	—	—
* La Crescent	55947	Houston	3,674	A	1903	1	34A
* Lafayette	56054	Nicollet	507	A	1968	2	23B
* Lake Benton	56149	Lincoln	869	A	1881	2	27B
* Lake Bronson	56734	Kittson	298	S	1905	7	1A

Place	Zip Code	County	Pop.	Govt.	Date	Cong. Dist.	Leg. Dist.
# Lake City	55041	Wabasha-Goodhue	4,505	MC	1909	1	26B
# Lake Crystal	56055	Blue Earth	2,078	MC	1912	1	24B
* Lake Elmo	55042	Washington	5,296	A	1969	6	55B
* Lakefield	56150	Jackson	1,845	A	1949	2	28B
† Lake George	56458	Hubbard	—	—	—	—	—
* Lake Henry	56362	Stearns	90	A	1913	7	15A
† Lake Hubert	56459	Crow Wing	—	—	—	—	—
† Lake Itasca	56460	Clearwater	—	—	—	—	—
* Lakeland	55043	Washington	1,812	A	1951	6	56A
* Lakeland Shores	55043	Washington	171	S	1949	6	56A
* Lake Lillian	56253	Kandiyohi	329	A	1926	2	21B
* Lake Park	56554	Becker	716	A	1967	7	9B
* Lake St. Croix Beach	55043	Washington	1,176	A	1951	6	56A
* Lake Shore	56401	Cass	583	S	1947	8	4B
* Lakeville	55044	Dakota	14,790	A	1967	3	36B, 37A
* Lake Wilson	56151	Murray	380	A	1969	2	27B
* Lambertson	56152	Redwood	1,032	A	1950	2	20B
† Lamoille	55948	Winona	—	—	—	—	—
* Lancaster	56735	Kittson	368	A	1905	7	1A
* Landfall	55119	Washington	679	S	1959	6	56A
* Lanesboro	55949	Fillmore	923	A	1952	1	32B
† Lansing	55950	Mower	—	—	—	—	—
* Laporte	56461	Hubbard	160	S	1908	7	4A
* La Prairie	55744	Itasca	536	S	1890	8	3B
† Larsmont	55610	Lake	—	—	—	—	—
* La Salle	56056	Watonswan	115	A	1921	2	29A
* Lastrup	56344	Morrison	150	S	1916	7	18A
* Lauderdale	55113	Ramsey	1,985	A	1956	4	63A
† Leader	56462	Cass	—	—	—	—	—
* LE CENTER	56057	Le Sueur	1,967	A	1890	1	25A
* Lengby	56651	Polk	123	A	1904	7	2B
* Leonard	56652	Clearwater	50	S	1922	7	2B
* Leonidas	55734	St. Louis	95	S	1917	8	5A
† Leota	56153	Nobles	—	—	—	—	—
* Le Roy	55951	Mower	930	A	1876	1	32B
* Lester Prairie	55354	McLeod	1,229	A	1888	2	35A
# Le Sueur	56058	Le Sueur	3,763	MC	1971	1	23B
* Lewiston	55952	Winona	1,226	A	1875	1	34A
* Lewisville	56060	Watonswan	273	A	1969	2	29A
* Lexington	55112	Anoka	2,150	A	1964	6	52A
* Lilydale	55118	Dakota	417	A	1951	4	38B
† Lime Creek	56154	Murray	—	—	—	—	—
* Lindstrom	55045	Chisago	1,972	A	1950	8	19B
# Lino Lakes	55014	Anoka	5,587	MC	1982	6	50B
* Lismore	56155	Nobles	276	A	1902	2	27B
# LITCHFIELD	55355	Meeker	5,924	MC	1943	2	21A
* Little Canada	55117	Ramsey	7,102	A	1953	4	54A
# LITTLE FALLS	56345	Morrison	7,250	MC	1902	7	13B
* Littlefork	56653	Koochiching	918	A	1904	8	3A
† Little Marais	55611	Lake	—	—	—	—	—
† Little Sauk	56346	Todd	—	—	—	—	—
† Lockhart	56555	Norman	—	—	—	—	—
† Loman	56654	Koochiching	—	—	—	—	—
† London	56061	Freeborn	—	—	—	—	—
* Long Beach	56334	Pope	263	S	1938	2	15A
* Long Lake	55356	Hennepin	1,747	A	1957	6	43A
* LONG PRAIRIE	56347	Todd	2,859	A	1883	7	12B
* Longville	56655	Cass	191	A	1941	8	4B
* Lonsdale	55046	Rice	1,160	A	1911	1	25A
* Loretto	55357	Hennepin	297	A	1940	6	48A
* Louisburg	56254	Lac qui Parle	52	S	1905	2	20A
* Lowry	56349	Pope	283	S	1896	2	15A
* Lucan	56255	Redwood	262	A	1902	2	20B
† Lutsen	55612	Cook	—	—	—	—	—
# LUVERNE	56156	Rock	4,568	MC	1957	2	27B
* Lyle	55953	Mower	576	A	1965	1	31B
* Lynd	56157	Lyon	304	A	1954	2	27A

Place	Zip Code	County	Pop.	Govt.	Date	Cong. Dist.	Leg. Dist.
* McGrath	56350	Aitkin	81	S	1923	8	14B
* McGregor	55760	Aitkin	447	S	1903	8	14A
* McIntosh	56556	Polk	681	A	1891	7	2B
* McKinley	55761	St. Louis	230	S	1892	8	5A
* Mabel	55954	Fillmore	861	A	1892	1	32B
* Madelia	56062	Watonswan	2,130	A	1951	2	29A
≠ MADISON	56256	Lac qui Parle	2,212	MC	1923	2	20A
* Madison Lake	56063	Blue Earth	592	A	1891	1	24B
* Magnolia	56158	Rock	234	A	1894	2	27B
* MAHNOMEN	56557	Mahnomen	1,283	A	1905	7	2B
* Mahtomedi	55115	Washington	3,851	A	1931	6	55A
† Mahtowa	55762	Carlton	—	—	—	—	—
† Makinen	55763	St. Louis	—	—	—	—	—
* Manchester	56064	Freeborn	96	A	1947	1	31A
* Manhattan Beach	56563	Crow Wing	60	S	1941	8	13A
≠ MANKATO	56001	Blue Earth-Nicollet	28,651	CM	1910	1, 2	24A
* MANTORVILLE	55955	Dodge	705	A	1857	1	30A
* Maple Grove	55369	Hennepin	20,525	A	1966	6	48A, 48B
* Maple Lake	55358	Wright	1,132	A	1890	6	22A
* Maple Plain	55359	Hennepin	1,421	A	1961	6	22B
* Mapleton	56065	Blue Earth	1,516	A	1878	1	29B
* Mapleview	55912	Mower	253	A	1966	1	31B
* Maplewood	55109	Ramsey	26,990	B	1968	4	54A, 54B, 56A
* Marble	55764	Itasca	757	S	1909	8	3B
† Marcell	56657	Itasca	—	—	—	—	—
† Margie	56658	Koochiching	—	—	—	—	—
* Marietta	56257	Lac qui Parle	279	A	1900	2	20A
* Marine-on St. Croix	55047	Washington	543	A	1959	6	55A
† Markville	55048	Pine	—	—	—	—	—
≠ MARSHALL	56258	Lyon	11,161	MC	1969	2	27A
† Matawan	56066	Waseca	—	—	—	—	—
† Max	56659	Itasca	—	—	—	—	—
* Mayer	55360	Carver	388	A	1900	3	35B
* Maynard	56260	Chippewa	428	A	1897	2	20A
* Mazeppa	55956	Wabasha	680	A	1969	1	26B
* Meadowlands	55765	St. Louis	135	A	1924	8	6B
* Medford	55049	Steele	775	S	1936	1	30A
* Medicine Lake	55427	Hennepin	419	A	1950	3	45B
* Medina	55340	Hennepin	2,623	A	1955	6	48A
* Meire Grove	56352	Stearns	174	S	1896	7	15A
† Melby	56251	Douglas	—	—	—	—	—
* Melrose	56352	Stearns	2,409	S	1895	7	15A
† Melrude	55766	St. Louis	—	—	—	—	—
* Menahga	56464	Wadena	980	A	1892	7	12A
* Mendota	55150	Dakota	219	A	1887	4	38B
* Mendota Heights	55150	Dakota	7,288	A	1956	4	38B, 39A
* Mentor	56736	Polk	219	A	1902	7	2B
† Meriden	56067	Steele	—	—	—	—	—
† Merrifield	56465	Crow Wing	—	—	—	—	—
* Middle River	56737	Marshall	349	A	1904	7	1A
* Miesville	55033	Dakota	179	A	1951	1	37B
* MILACA	56353	Mille Lacs	2,104	B	1897	8	18A
* Milan	56262	Chippewa	417	A	1893	2	20A
* Millerville	56315	Douglas	124	A	1903	2	11B
* Millville	55957	Wabasha	186	S	1899	1	26B
* Milroy	56263	Redwood	247	S	1902	2	20B
* Miltona	56354	Douglas	187	A	1930	2	12B
≠ MINNEAPOLIS	—	Hennepin	370,951	MC	1920	5	57A, 57B, 58A, 58B, 59A, 59B, 60A, 60B, 61A, 61B, 62A, 62B
* Minneiska	55958	Wabasha-Winona	132	A	1875	1	26B
* Minneota	56264	Lyon	1,483	A	1881	2	27A
* Minnesota City	55959	Winona	265	A	1895	1	34B
* Minnesota Lake	56068	Faribault-Blue Earth	744	A	1895	2	29B
≠ Minnetonka	55343	Hennepin	36,683	CM	1969	3	43B, 44A, 45A
* Minnetonka Beach	55361	Hennepin	575	MC	1922	6	43A
* Minnetrista	55364	Hennepin	3,236	A	1960	6	43A

Place	Zip Code	County	Pop.	Govt.	Date	Cong. Dist.	Leg. Dist.
* Mizpah	56660	Koochiching	129	S	1905	8	3A
# MONTEVIDEO	56265	Chippewa	5,845	CM	1908	2	20B
* Montgomery	56069	Le Sueur	2,349	S	1894	1	25A
* Monticello	55362	Wright	2,830	A	1966	6	22A
* Montrose	55363	Wright	762	S	1881	6	22B
# MOORHEAD	56560	Clay	29,998	MC	1900	7	9A
* Moose Lake	55767	Carlton	1,408	A	1899	8	14B
* MORA	55051	Kanabec	2,890	A	1949	8	18A
* Morgan	56266	Redwood	975	A	1949	2	23A
# MORRIS	56267	Stevens	5,367	CM	1913	2	11A
* Morristown	55052	Rice	639	A	1875	1	25B
* Morton	56270	Renville	549	A	1949	2	21B
* Motley	56466	Morrison-Cass	444	S	1905	7, 8	13B
* Mound	55364	Hennepin	9,280	B	1949	6	43A
# Mounds View	55112	Ramsey	12,593	MC	1979	4	52A, 52B
* Mountain Iron	55768	St. Louis	4,134	A	1892	8	5A
* Mountain Lake	56159	Cottonwood	2,277	A	1886	2	28B
* Murdock	56271	Swift	343	A	1881	2	20A
* Myrtle	56070	Freeborn	86	S	1937	1	31B
* Nashua	56565	Wilkin	89	S	1902	7	9B
* Nashwauk	55769	Itasca	1,419	A	1902	8	3B
* Nassau	56272	Lac qui Parle	115	S	1897	2	20A
† Naytahwaush	56566	Mahnomen	—	—	—	—	—
† Nebish	56601	Beltrami	—	—	—	—	—
* Nelson	56355	Douglas	209	A	1905	2	12B
* Nerstrand	55053	Rice	255	A	1897	1	25B
* Nevis	56467	Hubbard	332	A	1902	7	4B
* New Auburn	55366	Sibley	331	A	1895	2	35A
* New Brighton	55112	Ramsey	23,269	B	1963	4	52B
* Newfolden	56738	Marshall	384	A	1916	7	1B
* New Germany	55367	Carver	347	A	1901	3	35B
* New Hope	55428	Hennepin	23,087	B	1966	3	46A, 47A
* New London	56273	Kandiyohi	812	A	1889	2	15B
* New Market	55054	Scott	286	A	1895	1	36B
* New Munich	56356	Stearns	302	A	1896	7	15A
* Newport	55055	Washington	3,323	A	1889	4, 6	56B
# New Prague	56071	Le Sueur-Scott	2,952	MC	1975	1	25A
* New Richland	56072	Waseca	1,263	A	1950	1	29B
* New Trier	55031	Dakota	115	A	1874	3	37B
# NEW ULM	56073	Brown	13,755	CM	1887	2	23A
* New York Mills	56567	Otter Tail	972	A	1962	7	12A
* Nicollet	56074	Nicollet	709	A	1881	2	23B
* Nielsville	56568	Polk	145	A	1920	7	2A
* Nimrod	56478	Wadena	69	S	1946	7	12A
* Nisswa	56468	Crow Wing	1,407	A	1946	8	13A
† Nopeming	55770	St. Louis	—	—	—	—	—
* Norcross	56274	Grant	124	A	1904	2	11B
* North Branch	55056	Chisago	1,597	A	1958	8	19B
† Northcote	56739	Kittson	—	—	—	—	—
# Northfield	55057	Rice-Dakota	12,562	SM	1907	1, 3	25A
* North Mankato	56001	Nicollet	9,145	S	1921	2	24B
* North Oaks	55110	Ramsey	2,846	A	1964	4	53A
* Northome	56661	Koochiching	312	S	1903	8	3A
* North Redwood	56275	Redwood	206	A	1903	2	20B
* Northrop	56075	Martin	269	S	1933	2	29A
* North St. Paul	55109	Ramsey	11,921	B	1951	4	54B
* Norwood	55368	Carver	1,219	A	1881	3	35B
† Noyes	56740	Kittson	—	—	—	—	—
* Oakdale	55119	Washington	12,123	A	1968	6	55B, 56A
† Oak Island	56741	Lake of the Woods	—	—	—	—	—
† Oakland	56076	Freeborn	—	—	—	—	—
† Oak Park	56357	Benton	—	—	—	—	—
* Oak Park Heights	55119	Washington	2,591	A	1959	6	55B
† Oak Terrace	55343	Hennepin	—	—	—	—	—
* Odessa	56276	Big Stone	177	A	1895	2	11A
* Odin	56160	Watonwan	134	A	1902	2	28B
* Ogema	56569	Becker	215	S	1907	7	10A

Place	Zip Code	County	Pop.	Govt.	Date	Cong. Dist.	Leg. Dist.
* Ogilvie	56358	Kanabec	423	A	1902	8	18A
* Okabena	56161	Jackson	263	A	1938	2	28B
* Oklee	56742	Red Lake	536	A	1914	7	1B
* OLIVIA	56277	Renville	2,802	A	1881	2	21B
* Onamia	56359	Mille Lacs	691	A	1908	8	18A
† Orleans	56743	Kittson	—	—	—	—	—
* Ormsby	56162	Martin-Watonwan	181	A	1902	2	28B
* Orono	55391	Hennepin	6,845	A	1954	6	43A
* Oronoco	55960	Olmsted	574	A	1968	1	26B
* Orr	55771	St. Louis	294	A	1935	8	6A
≠ ORTONVILLE	56278	Big Stone	2,550	MC	1908	2	11A
† Osage	56570	Becker	—	—	—	—	—
* Osakis	56360	Douglas-Todd	1,355	A	1881	2, 7	12B
* Oslo	56744	Marshall	379	A	1905	7	1B
* Osseo	55369	Hennepin	2,974	S	1875	6	48B
* Ostrander	55961	Fillmore	293	A	1918	1	32B
† Otisco	56077	Waseca	—	—	—	—	—
* Ottertail	56571	Otter Tail	239	S	1904	7	12A
† Outing	56662	Cass	—	—	—	—	—
≠ OWATONNA	55060	Steele	18,632	MC	1909	1	30A
* Palisade	56469	Aitkin	155	S	1922	8	14A
* Parkers Prairie	56361	Otter Tail	917	A	1950	7	12A
* PARK RAPIDS	56470	Hubbard	2,976	A	1952	7	4B
† Parkville	55773	St. Louis	—	—	—	—	—
† Payne	55774	St. Louis	—	—	—	—	—
* Paynesville	56362	Stearns	2,140	A	1887	7	16B
* Pease	56363	Mille Lacs	174	S	1923	8	18A
* Pelican Rapids	56572	Otter Tail	1,867	A	1950	7	10B
* Pemberton	56078	Blue Earth	208	A	1946	1	24B
† Pencer	56746	Roseau	—	—	—	—	—
† Pengilly	55775	Itasca	—	—	—	—	—
† Pennington	56663	Beltrami	—	—	—	—	—
* Pennock	56279	Kandiyohi	410	A	1903	2	15B
* Pequot Lakes	56472	Crow Wing	681	A	1902	8	13A
* Perham	56573	Otter Tail	2,086	B	1969	7	10A
* Perley	56574	Norman	134	A	1906	7	2A
* Peterson	55962	Fillmore	291	A	1909	1	32B
* Pierz	56364	Morrison	1,018	S	1894	7	16A
* Pillager	56473	Cass	341	A	1900	8	13B
* PINE CITY	55063	Pine	2,489	A	1881	8	14B
† Pinecreek	56747	Roseau	—	—	—	—	—
* Pine Island	55963	Goodhue-Olmsted	1,986	A	1963	1	26B
* Pine River	56474	Cass	881	A	1901	8	4B
* Pine Springs	55109	Washington	267	A	1959	6	55A
† Pinewood	56664	Beltrami	—	—	—	—	—
≠ PIPESTONE	56164	Pipestone	4,887	MC	1913	2	27B
† Pitt	56665	Lake of the Woods	—	—	—	—	—
* Plainview	55964	Wabasha	2,416	A	1875	1	26B
* Plato	55370	McLeod	390	A	1889	2	35A
* Pleasant Lake	56301	Stearns	120	S	1938	7	16B
* Plummer	56748	Red Lake	353	A	1905	7	1B
* Plymouth	55447	Hennepin	31,615	B	1969	3	45A, 45B, 48A
† Ponemah	56666	Beltrami	—	—	—	—	—
† Ponsford	56575	Becker	—	—	—	—	—
* Porter	56280	Yellow Medicine	211	S	1898	2	20A
* PRESTON	55965	Fillmore	1,478	A	1967	1	32B
* Princeton	55371	Mille Lacs-Sherburne	3,146	A	1965	8	18A
* Prinsburg	56281	Kandiyohi	557	A	1952	2	21B
* Prior Lake	55372	Scott	7,284	B	1891	3	36A
* Proctor	55810	St. Louis	3,180	A	1964	8	8A
† Prosper	55966	Fillmore	—	—	—	—	—
† Puposky	56667	Beltrami	—	—	—	—	—
* Quamba	55064	Kanabec	122	S	1952	8	14B
* Racine	55967	Mower	285	A	1959	1	32B
† Radium	56749	Marshall	—	—	—	—	—
* Ramsey	55303	Anoka	10,093	A	1974	6	50A

Place	Zip Code	County	Pop.	Govt.	Date	Cong. Dist.	Leg. Dist.
* Randall	56475	Morrison	527	S	1900	7	13B
* Randolph	55065	Dakota	351	S	1904	3	37B
* Ranier	56668	Koochiching	237	A	1908	8	3A
† Rapidan	56079	Blue Earth	—	—	—	—	—
† Ray	56669	Koochiching	—	—	—	—	—
* Raymond	56282	Kandiyohi	723	S	1897	2	21B
† Reading	56165	Nobles	—	—	—	—	—
† Reads Landing	55968	Wabasha	—	—	—	—	—
† Redby	55670	Beltrami	—	—	—	—	—
† Redlake	56671	Beltrami	—	—	—	—	—
* RED LAKE FALLS	56750	Red Lake	1,732	S	1895	7	1B
# RED WING	55066	Goodhue	13,736	MC	1904	1	26A
# REDWOOD FALLS	56283	Redwood	5,210	MC	1941	2	20B
* Regal	56366	Kandiyohi	70	A	1940	2	15B
* Remer	56672	Cass	396	A	1912	8	4B
# Renville	56284	Renville	1,493	MC	1906	2	21B
* Revere	56766	Redwood	158	A	1900	2	20B
* Rice	56367	Benton	499	A	1890	7	16A
# Richfield	55423	Hennepin	37,851	CM	1964	5	40A, 40B
* Richmond	56368	Stearns	867	A	1890	7	16B
* Richville	56576	Otter Tail	132	S	1904	7	12A
† Richwood	56577	Becker	—	—	—	—	—
* Riverton	56455	Crow Wing	112	A	1914	8	13B
# Robbinsdale	55422	Hennepin	14,422	CM	1938	5	46B
† Rochert	56578	Becker	—	—	—	—	—
* ROCHESTER	55901	Olmsted	57,890	MC	1904	1	33A, 33B
* Rock Creek	55067	Pine	890	A	1970	8	19B
* Rockford	55373	Hennepin-Wright	2,408	A	1881	6	22B
* Rockville	56369	Stearns	597	S	1903	7	16B
* Rogers	55374	Hennepin	652	A	1914	6	49A
* Rollingstone	55969	Winona	528	A	1892	1	34B
* Ronneby	56370	Benton	56	S	1899	7	18A
* Roosevelt	56673	Roseau-Lake of the Woods	124	A	1906	7	1A
* Roscoe	56371	Stearns	154	A	1911	7	16B
* ROSEAU	56751	Roseau	2,272	A	1895	7	1A
* Rose Creek	55970	Mower	371	A	1899	1	31B
† Roseland	56216	Kandiyohi	—	—	—	—	—
* Rosemount	55068	Dakota	5,083	A	1969	3	37B
† Rosen	56212	Lac qui Parle	—	—	—	—	—
* Roseville	55113	Ramsey	35,820	B	1964	4	54A, 63A
† Ross	56753	Roseau	—	—	—	—	—
* Rothsay	56579	Wilkin-Otter Tail	476	A	1883	7	9B
* Round Lake	56167	Nobles	480	A	1898	2	28A
* Royalton	56373	Morrison	660	S	1887	7	16A
* Rush City	55069	Chisago	1,198	A	1967	8	19B
# Rushford	55971	Fillmore	1,478	MC	1927	1	32B
* Rushford	55971	Fillmore	688	S	1927	1	32B
* Rushmore	56168	Nobles	387	A	1900	2	28A
* Russell	56169	Lyon	412	A	1898	2	27A
* Ruthton	56170	Pipestone	328	A	1897	2	27B
* Rutledge	55778	Pine	185	S	1893	8	14B
* Sabin	56580	Clay	446	S	1929	7	9B
* Sacred Heart	56285	Renville	666	A	1950	2	21B
† Saginaw	55779	St. Louis	—	—	—	—	—
* St. Anthony	55414	Hennepin-Ramsey	7,981	B	1963	5, 6	63A
* St. Anthony	56307	Stearns	78	S	1911	7	16B
* St. Bonifacius	55375	Hennepin	857	A	1904	6	43A
# St. Charles	55972	Winona	2,184	MC	1974	1	32A
* St. Clair	56080	Blue Earth	655	A	1907	1	24B
# ST. CLOUD	56301	Benton-Sherburne-Stearns	42,566	SM	1908	7	17A, 17B
# St. Francis	55070	Anoka	1,184	MC	1918	6	19A
* St. Hilaire	56754	Pennington	388	A	1883	7	1B
# St. James	56081	Watonwan	4,346	MC	1951	2	29A
* St. Joseph	56374	Stearns	2,994	A	1890	7	16A
* St. Leo	56286	Yellow Medicine	147	S	1940	2	20A

Place	Zip Code	County	Pop.	Govt.	Date	Cong. Dist.	Leg. Dist.
# St. Louis Park	55426	Hennepin	42,931	CM	1954	3	44A, 44B
* St. Martin	56376	Stearns	220	A	1890	7	15A
* St. Mary's Point	55043	Washington	348	A	1951	6	56A
* St. Michael	55376	Wright	1,519	A	1890	6	22A
# ST. PAUL	—	Ramsey	270,230	SM	1900	4	63B, 64A, 64B, 65A, 65B, 66A, 66B, 67A, 67B
* St. Paul Park	55071	Washington	4,864	A	1909	6	56B
* ST. PETER	56082	Nicollet	9,056	S	1891	2	23B
* St. Rosa	56331	Stearns	77	S	1939	7	15A
* St. Stephen	56375	Stearns	453	A	1914	7	16A
* St. Vincent	56755	Kittson	141	S	1881	7	1A
† Salol	56756	Roseau	—	—	—	—	—
* Sanborn	56083	Redwood	518	A	1891	2	20B
* Sandstone	55072	Pine	1,594	A	1887	8	14B
† Santiago	55377	Sherburne	—	—	—	—	—
* Sargeant	55973	Mower	95	A	1900	1	32B
* Sartell	56377	Benton-Stearns	3,427	A	1967	7	16A, 17A
# Sauk Centre	56378	Stearns	3,709	MC	1918	7	15A
* Sauk Rapids	56379	Benton	5,793	S	1881	7	17A
† Saum	56674	Beltrami	—	—	—	—	—
* Savage	55378	Scott	3,954	A	1892	3	36A
† Sawyer	55780	Carlton	—	—	—	—	—
† Scandia	55073	Washington	—	—	—	—	—
* Scanlon	55720	Carlton	1,050	A	1902	8	8A
† Schröder	55613	Cook	—	—	—	—	—
* Seaforth	56287	Redwood	90	S	1901	2	20B
† Searles	56084	Brown	—	—	—	—	—
* Sebekka	56477	Wadena	774	A	1898	7	12A
* Sedan	56380	Pope	62	S	1897	2	15A
* Shafer	55074	Chisago	180	A	1922	8	19B
* SHAKOPEE	55379	Scott	9,941	S	1875	3	36A
* Shelly	56581	Norman	276	A	1902	7	2A
* Sherburne	56171	Martin	1,275	A	1956	2	29A
* Shevlin	56676	Clearwater	193	S	1889	7	2B
* Shoreview	55112	Ramsey	17,300	B	1963	4	52A, 53A
* Shorewood	55331	Hennepin	4,646	A	1966	6	43A, 43B
† Side Lake	55781	St. Louis	—	—	—	—	—
* Silver Bay	55614	Lake	2,917	A	1956	8	6A
† Silver Creek	55380	Wright	—	—	—	—	—
* Silver Lake	55381	McLeod	698	A	1889	2	35A
† Simpson	55901	Olmsted	—	—	—	—	—
† Skime	56751	Roseau	—	—	—	—	—
* Skyline	56001	Blue Earth	399	A	1957	1	24A
* SLAYTON	56172	Murray	2,420	A	1883	2	28A
# Sleepy Eye	56085	Brown	3,581	MC	1903	2	23A
* Sobieski	56345	Morrison	219	S	1915	7	16A
† Soderville	55304	Anoka	—	—	—	—	—
* Solway	56678	Beltrami	89	S	1899	7	4A
† Soudan	55782	St. Louis	—	—	—	—	—
* South Haven	55382	Wright	205	S	1902	2	22B
* South International Falls	56679	Koochiching	2,806	A	1966	8	3A
# South St. Paul	55075	Dakota	21,235	MC	1905	3, 4	39A, 39B
* Spicer	56288	Kandiyohi	909	S	1904	2	15B
# Springfield	56087	Brown	2,303	MC	1924	2	23A
* Spring Grove	55974	Houston	1,275	A	1889	1	34A
* Spring Hill	56352	Stearns	94	S	1900	7	15A
† Spring Lake	56680	Itasca	—	—	—	—	—
* Spring Lake Park	55432	Anoka-Ramsey	6,477	A	1970	4, 6	51A
* Spring Park	55384	Hennepin	1,465	A	1962	6	43A
* Spring Valley	55975	Hillmore	2,616	A	1872	1	32B
* Squaw Lake	56681	Itasca	162	A	1940	8	3A
* Stacy	55079	Chisago	996	A	1923	8	19B
† Stanchfield	55080	Isanti	—	—	—	—	—
† Stanton	55081	Goodhue	—	—	—	—	—
# Staples	56479	Todd-Wadena	2,887	MC	1976	7	12B
* Starbuck	56381	Pope	1,224	A	1883	2	15A

Place	Zip Code	County	Pop.	Govt.	Date	Cong. Dist.	Leg. Dist.
* Steen	56173	Rock	153	A	1942	2	27B
* Stephen	56757	Marshall	878	A	1883	7	1B
* Stewart	55385	McLeod	616	A	1888	2	21B
* Stewartville	55976	Olmsted	3,925	A	1964	1	32A
# STILLWATER	55082	Washington	12,290	MC	1915	6	55B
* Stockton	55988	Winona	517	A	1947	1	34A
* Storden	56174	Cottonwood	341	A	1921	2	28A
* Strandquist	56758	Marshall	136	S	1923	7	1A
* Strathcona	56759	Roseau	47	S	1920	7	1A
* Sturgeon Lake	55783	Pine	222	A	1889	8	14B
* Sunburg	56289	Kandiyohi	130	S	1951	2	15B
* Sunfish Lake	55118	Dakota	344	A	1958	4	39A
† Svea	56290	Kandiyohi	—	—	—	—	—
† Swan River	55784	Itasca	—	—	—	—	—
* Swanville	56382	Morrison	295	A	1893	7	16A
† Swatara	55785	Aitkin	—	—	—	—	—
† Swift	56682	Roseau	—	—	—	—	—
* Taconite	55786	Itasca	331	S	1909	8	3B
† Talmoon	56637	Itasca	—	—	—	—	—
* Tamarack	55787	Aitkin	83	S	1921	8	14A
* Taopi	55977	Mower	96	S	1878	1	32B
* Taunton	56291	Lyon	177	S	1900	2	27A
* Taylors Falls	55084	Chisago	623	A	1960	8	19B
* Tenney	56582	Wilkin	19	S	1901	7	9B
* Tenstrike	56683	Beltrami	159	S	1901	7	4A
† Terrace	56383	Pope	—	—	—	—	—
† Theilman	55978	Wabasha	—	—	—	—	—
* THIEF RIVER FALLS	56701	Pennington	9,105	S	1895	7	1B
* Thomson	55718	Carlton	152	S	1891	8	8A
* Tintah	56583	Traverse	119	A	1899	2	11A
† Tofte	55615	Cook	—	—	—	—	—
† Togo	55788	Itasca	—	—	—	—	—
† Toivola	55789	St. Louis	—	—	—	—	—
* Tonka Bay	55331	Hennepin	1,354	A	1901	6	43A
# Tower	55790	St. Louis	640	MC	1912	8	6A
# Tracy	56175	Lyon	2,478	MC	1912	2	27A
* Trail	56684	Polk	97	A	1950	7	2B
* Trimont	56176	Martin	805	A	1958	2	28B
* Trommald	56441	Crow Wing	84	A	1917	8	13A
* Trosky	56177	Pipestone	113	S	1893	2	27B
* Truman	56088	Martin	1,392	A	1900	2	29A
* Turtle River	56601	Beltrami	60	A	1901	7	4A
† Twig	55791	St. Louis	—	—	—	—	—
* Twin Lakes	56089	Freeborn	210	A	1957	1	31A
* Twin Valley	56584	Norman	907	A	1894	7	2B
# TWO HARBORS	55616	Lake	4,039	MC	1907	8	6A
* Tyler	56178	Lincoln	1,353	A	1961	2	27A
* Ulen	56585	Clay	514	A	1896	7	2B
* Underwood	56586	Otter Tail	332	A	1912	7	10B
* Upsala	56384	Morrison	400	A	1917	7	16B
* Urbank	56361	Otter Tail	95	A	1947	7	12A
* Utica	55979	Winona	249	A	1893	1	34A
* Vадnais Heights	55110	Ramsey	5,111	A	1963	4	53A, 53B
† Verdi	56179	Lincoln	—	—	—	—	—
* Vergas	56587	Otter Tail	287	A	1905	7	10A
* Vermillion	55085	Dakota	438	A	1881	3	37B
* Verndale	56481	Wadena	504	A	1883	7	12A
* Vernon Center	56090	Blue Earth	365	A	1899	1	24B
† Veseli	55086	Rice	—	—	—	—	—
* Vesta	56292	Redwood	360	S	1900	2	20B
* Victoria	55386	Carver	1,425	A	1915	3	35B
* Viking	56760	Marshall	129	S	1921	7	1B
* Villard	56385	Pope	275	S	1883	2	15A
* Vining	56588	Otter Tail	87	S	1909	7	12A
† Viola	55980	Olmsted	—	—	—	—	—
# Virginia	55792	St. Louis	11,056	MC	1909	8	5A

Place	Zip Code	County	Pop.	Govt.	Date	Cong. Dist.	Leg. Dist.
≠ WABASHA.....	55981	Wabasha	2,372	MC	1920	1	26B
* Wabasso.....	56293	Redwood	745	A	1900	2	20B
* Waconia.....	55387	Carver	2,638	S	1921	3	35B
* WADENA.....	56482	Wadena-Otter Tail	4,699	A	1881	7	12A
* Wahkon.....	56386	Mille Lacs	271	A	1912	8	18A
* Waite Park.....	56387	Stearns	3,496	A	1893	7	17B
* Waldorf.....	56091	Waseca	249	A	1920	1	29B
* WALKER.....	56484	Cass	970	A	1964	8	4B
* Walnut Grove.....	56180	Redwood	753	A	1966	2	20B
* Walters.....	56092	Faribault	118	A	1957	2	29B
* Waltham.....	55982	Mower	176	A	1898	1	30B
* Wanamingo.....	55983	Goodhue	717	A	1917	1	26A
* Wanda.....	56294	Redwood	118	A	1950	2	20B
† Wannaska.....	56761	Roseau	—	—	—	—	—
* Warba.....	55793	Itasca	150	S	1911	8	3B
† Ward Springs.....	56336	Todd	—	—	—	—	—
≠ WARREN.....	56762	Marshall	2,105	MC	1914	7	1B
* Warroad.....	56763	Roseau	1,216	A	1956	7	1A
† Warsaw.....	55087	Rice	—	—	—	—	—
≠ WASECA.....	56093	Waseca	8,219	CM	1904	1	30B
† Waskish.....	56685	Beltrami	—	—	—	—	—
* Watertown.....	55388	Carver	1,818	A	1877	3	35B
* Waterville.....	56096	Le Sueur	1,717	S	1894	1	25B
* Watkins.....	55389	Meeker	757	A	1893	2	21A
* Watson.....	56295	Chippewa	238	S	1883	2	20A
* Waubun.....	56589	Mahnomen	390	A	1907	7	2B
* Waverly.....	55390	Wright	470	A	1881	6	22B
† Wawina.....	55794	Itasca	—	—	—	—	—
≠ Wayzata.....	55391	Hennepin	3,621	CM	1927	6	45A
† Weaver.....	55984	Wabasha	—	—	—	—	—
† Webster.....	55088	Rice	—	—	—	—	—
† Welch.....	55089	Goodhue	—	—	—	—	—
* Welcome.....	56181	Martin	855	A	1890	2	29A
* Wells.....	56097	Faribault	2,777	A	1871	2	29B
* Wendell.....	56590	Grant	216	S	1904	7	11B
* Westbrook.....	56183	Cottonwood	978	A	1901	2	28A
* West Concord.....	55985	Dodge	762	A	1952	1	30A
* Westport.....	56385	Pope	50	S	1926	2	15A
≠ West St. Paul.....	55118	Dakota	18,527	CM	1962	4	39A
* West Union.....	56389	Todd	74	S	1900	7	12B
* Whalan.....	55986	Fillmore	119	S	1876	1	32B
* WHEATON.....	56296	Traverse	1,969	A	1955	2	11A
† Whipholt.....	56485	Cass	—	—	—	—	—
≠ White Bear Lake.....	55110	Ramsey	22,538	CM	1921	4, 6	53B
† White Earth.....	56591	Becker	—	—	—	—	—
* Wilder.....	56184	Jackson	120	A	1899	2	28B
* Willernie.....	55090	Washington	654	A	1969	6	55A
* Williams.....	56686	Lake of the Woods	217	A	1901	7	1A
≠ WILLMAR.....	56201	Kandiyohi	15,895	MC	1968	2	15B
* Willow River.....	55795	Pine	303	A	1891	8	14B
* Wilmont.....	56185	Nobles	380	A	1900	2	28A
* Wilton.....	56687	Beltrami	176	S	1906	7	4A
≠ WINDOM.....	56101	Cottonwood	4,666	MC	1920	2	28B
* Winger.....	56592	Polk	200	A	1921	7	2B
* Winnebago.....	56098	Fairbault	1,869	A	1873	2	29B
≠ WINONA.....	55987	Winona	25,075	CM	1968	1	34B
* Winsted.....	55395	McLeod	1,522	A	1887	2	35A
≠ Winthrop.....	55396	Sibley	1,376	MC	1976	2	35A
* Winton.....	55796	St. Louis	276	S	1901	8	6A
† Wirt.....	56688	Itasca	—	—	—	—	—
* Wolf Lake.....	56593	Becker	67	A	1949	7	10A
* Wolverton.....	56594	Wilkin	177	S	1913	7	9B
* Woodbury.....	55119	Washington	10,297	A	1967	6	56A
* Wood Lake.....	56297	Yellow Medicine	420	A	1956	2	20B
* Woodland.....	55803	Hennepin	526	S	1948	6	43B
* Woodstock.....	56186	Pipestone	180	S	1892	2	27B
≠ WORTHINGTON.....	56187	Nobles	10,243	MC	1909	2	28A

Place	Zip Code	County	Pop.	Govt.	Date	Cong. Dist.	Leg. Dist.
* Wrenshall	55797	Carlton	333	S	1926	8	14A
* Wright	55798	Carlton	162	S	1920	8	14A
* Wykoff	55990	Fillmore	482	A	1876	1	32B
* Wyoming	55092	Chisago	1,559	A	1902	8	19B
* Young America	55397	Carver	1,237	A	1879	3	35B
* Zemple	56636	Itasca	62	S	1911	8	3A
† Zim	55799	St. Louis	—	—	—	—	—
* Zimmerman	55398	Sherburne	1,074	A	1910	6	18B
* Zumbro Falls	55991	Wabasha	208	S	1898	1	26B
* Zumbrota	55992	Goodhue	2,129	A	1877	1	26B

MINNESOTA MUNICIPAL BOARD

165 Metro Square Bldg., St. Paul 55101, (612) 296-2428.

Law provides: for three members who are appointed by the governor for six year terms. At least one member must be learned in the law and one must be a resident from outside the metropolitan area. The board rules on city boundary adjustments, consolidations and incorporation of the cities (Minnesota Statutes, Chapter 414).

Executive Director: Terrence A. Merritt

TOWNSHIPS IN MINNESOTA

Law provides: that townships are governed by a board of supervisors and administrative officers elected by the people for three year terms at the annual town meeting held in each town on the second Tuesday of March. Optional forms of organization may be selected by the voters (Minnesota Statutes, Chapters 365, 368).

Functions: Townships have authority for planning, subdivision control, zoning, maintenance of public works, parks, cemeteries, and hospitals in addition to regular duties such as elections, tax levies and public roads.

Additional information about Minnesota's 1,795 townships is available from the Minnesota Association of Townships, Box 246, St. Michael 55376, (612) 497-2330.

SCHOOL DISTRICTS IN MINNESOTA

Law provides: that the school districts of Minnesota provide for the education of students from kindergarten through grade 12. School facilities are supplied by the 432 independent school districts, two common districts, two elementary districts and one experimental elementary district in the state. All school districts are governed by an elected school board with the exception of the experimental elementary district. Minnesota law provides that public education shall be free and no pupil can be denied an education because of economic hardship and the inability to provide the books and supplies necessary to complete the requirements for graduation (Minnesota Statutes, Chapter 120).

Additional information about Minnesota school districts is available from Education Statistics, Department of Education, 8th Floor, Capitol Square Bldg., 550 Cedar St., St. Paul 55101, (612) 296-2400.

DIRECTORY OF SCHOOL DISTRICTS IN MINNESOTA

District Name	Number	Address	County
Ada	521	104 E. 4th Ave., 56510	Norman
Adrian	511	Box 40, 56110	Nobles
Aitkin*	1	306 2nd St. NW, 56431	Aitkin
Akeley	301	Box 129, 56433	Hubbard
Albany	745	140 3rd St., 56307	Stearns

*Member of North Central Association of Colleges and Schools.

District Name	Number	Address	County
Albert Lea*	241	211 W. Richway Dr., 56007	Freeborn
Alden	242	Box 99, 56009	Freeborn
Alexandria	206	14th & Jefferson, 56308	Douglas
Alvarado	436	Box 816, 56710	Marshall
Amboy-Good Thunder	79	Amboy 56010	Blue Earth
Annandale	876	Box 190, 55302	Wright
Anoka*	11	11299 Hanson Blvd., NW, Coon Rapids 55433	Anoka
Appleton	784	128 Hering St., S., 56208	Swift
Argyle	437	Box 279, 56713	Marshall
Arlington	731	Box 100, 55307	Sibley
Ashby	261	Box C, 56309	Grant
Askov	566	Askov 55704	Pine
Atwater	341	Atwater 56209	Kandiyohi
Audubon	21	Box 38, 56511	Becker
Aurora-Hoyt Lakes	691	601 N. First St. W., Aurora 55705	St. Louis
Austin*	492	202 4th Ave. NE, 55912	Mower
Babbitt	692	S Drive, 55706	St. Louis
Backus	114	Backus 56435	Cass
Badger	676	Box 68, 56714	Roseau
Bagley	162	308 Bagley Ave. N., 56621	Clearwater
Balaton	411	330 3rd St., 56115	Lyon
Barnesville	146	Box 188, 56514	Clay
Barnum	91	Box 227, 55707	Carlton
Barrett	262	Box 278, 56311	Grant
Battle Lake	542	Battle Lake 56515	Otter Tail
Beardsley	57	Beardsley 56211	Big Stone
Becker*	726	Box 248, 55308	Sherburne
Belgrade	736	Box 339, 56312	Stearns
Belle Plaine	716	220 Market St. S., 56011	Scott
Bellingham	371	Box 367, 56212	Lac qui Parle
Belview	631	Box 8, 56214	Redwood
Bemidji*	31	15th St. & Beltrami Ave., 56601	Beltrami
Benson*	777	1400 Montana Ave., 56215	Swift
Bertha-Hewitt	786	Bertha 56437	Todd
Big Lake	727	Big Lake 55309	Sherburne
Bird Island	646	110 9th St. S., 55310	Renville
Biwabik	693	Box 669, 55708	St. Louis
Blackduck	32	Blackduck 56630	Beltrami
Blooming Prairie*	756	202 4th Ave. NW, 55917	Steele
Bloomington*	271	8900 Portland Ave. S., 55420	Hennepin
Blue Earth*	240	6th St. E., 56013	Faribault
Borup	522	Borup 56519	Norman
Braham*	314	Box 488, 55006	Isanti
Brainerd	181	300 Quince St., 56401	Crow Wing
Brandon	207	Box 185, 56315	Douglas
Breckenridge	846	13th & Douglas Ave., 56520	Wilkin
Brewster	513	Box 309, 56119	Nobles
Bricelyn	217	Box 277, 56014	Faribault
Brooklyn Center*	286	6500 Humboldt Ave. N., 55430	Hennepin
Brooten	737	Box 38, 56316	Stearns
Browerville	787	Box 185, 56438	Todd
Browns Valley	801	Box N, 56219	Traverse
Brownton	421	Box 338, 55312	McLeod
Buffalo	877	214 First Ave. NE, 55313	Wright
Buffalo Lake	647	Box 278, 55312	Renville
Buhl	694	Box 710, 55713	St. Louis
Burnsville*	191	100 River Ridge Ct., 55337	Dakota
Butterfield	836	Box 189, 56120	Watonwan
Byron	531	Box 157, 55920	Olmsted
Caledonia	299	W. Main St., 55921	Houston
Cambridge	911	430 8th Ave. NW., 55008	Isanti
Campbell-Tintah	852	Box 8, 56522	Wilkin
Canby*	891	307 First St. W., 56220	Yellow Medicine
Cannon Falls	252	820 Minnesota St. E., 55009	Goodhue
Carlton	93	Box 310, 55718	Carlton
Cass Lake	115	Rt. 1, Box 1, 56633	Cass

District Name	Number	Address	County
Centennial	12	4707 North Rd., Circle Pines	
		55014	Anoka
Ceylon	451	301 Grant W., 56121	Martin
Chandler-Lake Wilson	918	Chandler 56122	Murray
Chaska	112	1700 Chestnut, 55318	Carver
Chatfield*	227	Chatfield 55923	Olmsted
Chisago Lakes*	141	Box 727, Lindstrom 55045	Chisago
Chisholm	695	3rd Ave. SW & 3rd St., 55719	St. Louis
Chokio-Alberta	771	Box 87, Chokio 56221	Stevens
Clara City	126	Box 590, 56222	Chippewa
Claremont	201	Claremont 55924	Dodge
Clarissa	789	Clarissa 56440	Todd
Clarkfield	892	Clarkfield 56223	Yellow Medicine
Clearbrook	161	Clearbrook 56634	Clearwater
Cleveland	391	Cleveland 56017	Le Sueur
Climax-Shelly	592	Box 45, Climax 56523	Polk
Clinton	58	Box 361, 56225	Big Stone
Cloquet*	94	509 Carlton Ave., 55720	Carlton
Cold Spring	750	c/o Rocori High School 56320	Stearns
Dawson	378	Box S, 56232	Lac qui Parle
Deer Creek	543	Box 235, 56527	Otter Tail
Deer River	317	Deer River 56636	Itasca
Delano	879	Delano 55328	Wright
Delavan	218	Box 125, 56023	Faribault
Detroit Lakes	22	702 Lake Ave., 56501	Becker
Dilworth	147	Box 188, 56529	Clay
Dodge Center	202	Box 40, 55927	Dodge
Dover-Eyota	533	Box 268, Eyota 55934	Olmsted
Duluth*	709	Lake Ave & 2nd St., 55802	St. Louis
Eagle Bend	790	Box K, 56446	Todd
East Chain	453	Rt. 1, Blue Earth 56013	Martin
East Grand Forks*	595	Box 151, 56721	Polk
Echo	893	Box 246, 56237	Yellow Medicine
Eden Prairie*	272	8100 School Rd., 55344	Hennepin
Eden Valley-Watkins	463	Box 47, Eden Valley 55329	Meeker
Edgerton	581	Box 307, 56128	Pipestone
Edina*	273	5555 70th St. W., 55435	Hennepin
Elbow Lake	263	411 First St. SE, 56531	Grant
Elgin-Millville	806	First St. S.E., Elgin 55932	Wabasha
Elk River*	728	400 School St., 55330	Sherburne
Ellendale-Geneva	762	Box 428, Ellendale 56026	Steele
Ellsworth	514	Box 8, 56129	Nobles
Elmore	219	Box 98, 56027	Faribault
Ely	696	600 Harvey St. E., 55731	St. Louis
Emmons	243	Box 13, 56029	Freeborn
Erskine	597	Box 209, 56535	Polk
Esko	99	Esko 55733	Carlton
Evansville	208	Evansville 56326	Douglas
Eveleth	697	801 Jones St., 55734	St. Louis
Fairfax	649	300 2nd St. SE, Box 489, 55332	Renville
Fairmont*	454	115 S. Park St., 56031	Martin
Faribault*	656	2855 1st Ave. NW, 55021	Rice
Farmington	192	510 Walnut St., 55024	Dakota
Fergus Falls	544	600 Friberg Ave., 56537	Otter Tail
Fertile-Beltrami	599	Hwy. 32 S., Fertile 56540	Polk
Finlayson	570	Finlayson 55735	Pine
Fisher	600	Box 37, 56723	Polk
Floodwood	698	Box 287, 55736	St. Louis
Foley	51	520 Dewey St., 56329	Benton
Forest Lake	831	308 15th St. SW, 55025	Washington
Fosston	601	Fosston 56542	Polk
Franklin	650	Box 38, 55333	Renville
Frazee	23	Box 186, 56544	Becker
Freeborn	244	Box 155, 56032	Freeborn
Fridley*	14	6000 W. Moore Lake Dr., 55432	Anoka
Fulda	505	Fulda 56131	Murray
Garden City	78	Garden City 56034	Blue Earth

District Name	Number	Address	County
Gary	523	Box 47, 56545	Norman
Gaylord	732	500 Court Ave., 55334	Sibley
Gibbon	733	Gibbon 55335	Sibley
Gilbert	699	Gilbert 55741	St. Louis
Glencoe	422	16th St. & Pryor Ave., 55336	McLeod
Glenville	245	230 5th St. SE, 56036	Freeborn
Glenwood	612	2nd Ave. NE, 56334	Pope
Glyndon-Felton	145	Glyndon 56547	Clay
Gonvick	158	Gonvick 56644	Clearwater
Goodhue	253	Box 128, 55027	Goodhue
Goodridge	561	Box 195, 56725	Pennington
Graceville	60	Box 398, 56240	Big Stone
Granada-Huntley	460	Box 17, Granada 56039	Martin
Grand Meadow	495	Box 68, 55936	Mower
Grand Rapids	318	820 Pokegama Ave. N., 55744	Itasca
Granite Falls	894	450 9th Ave., 56241	Yellow Medicine
Greenbush	678	Box 70, 56726	Roseau
Grey Eagle	791	Grey Eagle 56336	Todd
Grove City	464	Box 278, 56243	Meeker
Grygla	447	Box 18, 56727	Marshall
Hallock	351	Box L, 56728	Kittson
Halstad	524	Halstad 56548	Norman
Hancock	768	Box 367, 56244	Stevens
Harmony*	228	145 Main Ave. S., 55939	Fillmore
Hastings*	200	9th & Vermillion St., 55033	Dakota
Hawley	150	Box 608, 56549	Clay
Hayfield	203	Hayfield 55940	Dodge
Hector	651	220 3rd St. W., 55342	Renville
Henderson	734	107 8th St., 56044	Sibley
Hendricks	402	200 Lincoln E., 56136	Lincoln
Hendrum	525	Box 328, Halstad 56548	Norman
Henning	545	Box 15, 56551	Otter Tail
Herman	264	Herman 56248	Grant
Hermantown	700	4190 Ugstad Rd., Duluth 55811	St. Louis
Heron Lake-Okabena	330	Box 378, Heron Lake 56137	Jackson
Hibbing*	701	8th Ave. E & 21st St., 55746	St. Louis
Hill City	2	Box 69, 55748	Aitkin
Hills-Beaver Creek	671	Box 547, Hills 56138	Rock
Hinckley	573	Box 308, 55037	Pine
Hoffman	265	Box 306, 56339	Grant
Holdingford*	738	Holdingford 56340	Stearns
Hopkins*	270	1001 State Hwy. 7, 55343	Hennepin
Houston	294	306 Elm W., 55943	Houston
Howard Lake	880	Box J, 55349	Wright
Humboldt-St. Vincent	352	Box 54, Humboldt 56731	Kittson
Hutchinson*	423	30 Glen St. N., 55350	McLeod
International Falls*	361	4th St. & 6th Ave., 56649	Koochiching
Inver Grove*	199	9875 Inver Grove Trail E., 55075	Dakota
Isle	473	Box 25, 56342	Mille Lacs
Ivanhoe	403	Box 9, 56142	Lincoln
Jackson	324	1128 N. Hwy., 56143	Jackson
Janesville	830	110 3rd St. E., 56048	Waseca
Jasper	582	Jasper 56144	Pipestone
Jordan	717	500 Sunset Dr., 55352	Scott
Karlstad	353	Box 178, 56732	Kittson
Kasson-Mantorville	204	Kasson 55944	Dodge
Kelliher	36	Box 147, 56650	Beltrami
Kennedy	354	Box 127, 56733	Kittson
Kensington	209	Kensington 56343	Douglas
Kenyon	254	401 Forest, 55946	Goodhue
Kerkhoven-Murdock- Sunburg	775	Kerkhoven 56252	Swift
Kiester	222	Kiester 56051	Faribault
Kimball	739	Box 368, 55353	Stearns
La Crescent	300	Lancer Blvd., 55947	Houston
Lake Benton	404	101 Garfield St., 56149	Lincoln
Lake City	813	Lake City 55041	Wabasha

District Name	Number	Address	County
Lake Crystal	70	Box F, 56055	Blue Earth
Lake of the Woods	390	Box 310, Baudette 56623	Lake of the Woods
Lake Park	24	Box 357, 56554	Becker
Lake Superior	381	405 4th Ave., Two Harbors 55616	Lake
Lakefield	325	Box 338, 56150	Jackson
Lakeville*	194	8670 210 St. W., 55044	Dakota
Lamberton	633	Box 278, 56152	Redwood
Lancaster	356	Box 217, 56735	Kittson
Lanesboro	229	Lanesboro 55949	Fillmore
LaPorte	306	Box 8, 56461	Hubbard
Le Center	392	150 Tyrone St. W., 56057	Le Sueur
Le Roy-Ostrander	499	Box N, Le Roy 55951	Mower
Le Sueur*	393	901 Ferry St. E., 56058	Le Sueur
Lester Prairie	424	Hickory Ave. & 2 St. N., 55354	McLeod
Lewiston	857	Lewiston 55952	Winona
Litchfield*	465	901 Gilman Ave. N., 55355	Meeker
Little Falls	482	109 2nd Ave. NE., 56345	Morrison
Littlefork	362	Box D, 56653	Koochiching
Long Prairie	792	205 2nd St. S., 56347	Todd
Luverne*	670	Box 278, 56156	Rock
Lyle	497	Box 38, 55953	Mower
Lynd	415	Box 68, 56157	Lyon
Mabel-Canton	238	Fillmore Ave., Mabel 55954	Fillmore
Madelia	837	320 Buck Ave. SE, 56062	Watsonwan
Madison*	377	316 4th St., 56256	Lac qui Parle
Magnolia	669	Magnolia 56158	Rock
Mahnomen	432	Box 319, 56557	Mahnomen
Mahtomedi*	832	814 Mahtomedi Ave., 55115	Washington
Mankato*	77	1000 Broad N. & Lafayette, 56001	Blue Earth
Maple Lake	881	133 Moland Ave., 55358	Wright
Mapleton	72	101 6th Ave. NE, Box 365, 56065	Blue Earth
Marietta	376	Marietta 56257	Lac qui Parle
Marshall*	413	401 Saratoga St. S., 56258	Lyon
Maynard	127	Box 276, 56260	Chippewa
Mazeppa	809	Box 100, 55956	Wabasha
McGregor	4	Main St., 55760	Aitkin
McIntosh	603	McIntosh 56556	Polk
Medford	763	Box 38, 55049	Steele
Melrose	740	546 5th Ave. NE., 56352	Stearns
Menahga	821	Box 160, 56464	Wadena
Mentor	604	Mentor 56736	Polk
Middle River	440	Box 130, 56737	Marshall
Milaca*	912	500 4th St. SW., 56353	Mille Lacs
Milan	128	Box 180, 56262	Chippewa
Milroy	635	Box 10, 56263	Redwood
Minneapolis*	1S	807 Broadway NE, 55413	Hennepin
Minneota	414	504 Monroe St. N., 56264	Lyon
Minnesota Lake	223	Box 218, 56068	Faribault
Minnetonka*	276	261 School Ave., Excelsior 55331	Hennepin
Montevideo*	129	3rd & Eureka, 56265	Chippewa
Montgomery	394	101 2nd St. NE, 56069	Le Sueur
Monticello	882	Box 897, 55362	Wright
Moorhead*	152	810 4th Ave. S., 56560	Clay
Moose Lake	97	413 Birch Ave., 55767	Carlton
Mora*	332	400 Maple E., 55051	Kanabec
Morgan	636	Box 188, 56266	Redwood
Morris*	769	201 Columbia Ave. S., 56267	Stevens
Morristown	657	Box 278, 55052	Rice
Morton	652	Box 68, 56270	Renville
Motley	483	Box 268, 56466	Morrison
Mounds View*	621	2959 Hamline Ave. N., Roseville 55113	Ramsey
Mountain Iron	703	Mountain Iron 55768	St. Louis
Mountain Lake	173	450 12th St., 56159	Cottonwood
Nashwauk-Keewatin	319	400 2nd St., Nashwauk 55769	Itasca
Nett Lake	707	Nett Lake 55772	St. Louis
Nevis	308	Nevis 56467	Hubbard

District Name	Number	Address	County
New London-Spicer	345	Box 287, New London 56273	Kandiyohi
New Prague*	721	721 Central Ave. N., 56071	Scott
New Richland	827	Box 427, 56072	Waseca
New Ulm*	88	410 S. Payne, 56073	Brown
New York Mills	553	Box 218, 56567	Otter Tail
Newfolden	441	Box 277, 56738	Marshall
Nicollet	507	Box 108, 56074	Nicollet
North Branch	138	320 Main St., 55056	Chisago
North St. Paul-Maplewood*	622	2055 E. Larpenteur Ave. N. St. Paul 55109	Ramsey
Northfield*	659	301 Union St., 55057	Rice
Norwood-Young America	108	Norwood 55368	Carver
Ogilvie	333	Ogilvie 56358	Kanabec
Oklee	627	Oklee 56742	Red Lake
Olivia	653	709 9th St. S., 56277	Renville
Onamia	480	Box B, 56359	Mille Lacs
Orono*	278	685 Old Crystal Bay Rd. N., Long Lake 55356	Hennepin
Ortonville*	62	200 6th St. NE., Box 247, 56278	Big Stone
Osakis	213	14 Oak St. E., 56360	Douglas
Oslo	442	Oslo 56744	Marshall
Osseo*	279	11200 93rd Ave. N., 55369	Hennepin
Owatonna*	761	515 Bridge W., 55060	Steele
Park Rapids	309	Park Rapids 56470	Hubbard
Parkers Prairie	547	Box 46, 56361	Otter Tail
Paynesville	741	Hwy. 23 W., 56362	Stearns
Pelican Rapids	548	Box V, 56572	Otter Tail
Pequot Lakes*	186	Box 368, 56472	Crow Wing
Perham	549	200 5th St. SE., 56573	Otter Tail
Peterson	232	Box 8, 55962	Fillmore
Pierz	484	Pierz 56364	Morrison
Pillager	116	Box 38, 56473	Cass
Pine City	578	605 6th St., 55063	Pine
Pine Island	255	Box 398, 55963	Goodhue
Pine Point	25	Box 61, Ponsford 56575	Hubbard
Pine River	117	Pine River 56474	Cass
Pipestone*	583	Box 71, 56164	Pipestone
Plainview	810	500 W. Broadway, 55964	Wabasha
Plummer	628	Plummer 56748	Red Lake
Preston	233	Box 407, 55965	Fillmore
Princeton	477	606 3rd St. S., 55371	Mille Lacs
Prior Lake*	719	Box 539, 55372	Scott
Proctor	704	201 1st Ave. N., 55810	St. Louis
Randolph	195	Box 38, 29110 Davisson Ave., 55065	Dakota
Raymond	346	309 Day St., 56282	Kandiyohi
Red Lake	38	Red Lake, 56671	Beltrami
Red Lake Falls	630	Box 399, 56750	Red Lake
Red Wing*	256	525 E Ave., 55066	Goodhue
Redwood Falls*	637	4th & Lincoln, 56283	Redwood
Remer*	118	Box 37, 56672	Cass
Renville	654	Box 338, 56284	Renville
Richfield*	280	7001 & Harriet Ave. S., 55423	Hennepin
Robbinsdale*	281	4148 Winnetka Ave. N., New Hope 55427	Hennepin
Rochester*	535	401 2nd St. SW, 55901	Olmsted
Rockford	883	Box 9, 55373	Wright
Roseau	682	509 3rd St. NE, 56751	Roseau
Rosemount	196	14445 Diamond Path, 55068	Dakota
Roseville*	623	1251 W. Co. Rd. B-2, 55113	Ramsey
Rothsay	850	Box 247, 56579	Wilkin
Round Lake	516	200 Harrison St., 56167	Nobles
Royalton	485	Box 5, 56373	Morrison
Rush City	139	Rush City 55069	Chisago
Rushford	234	Box 267, 55971	Fillmore
Russell	418	Russell 56169	Lyon
Ruthton	584	Box B, 56170	Pipestone

District Name	Number	Address	County
Sacred Heart	655	Box 10, 56285	Renville
St. Anthony-New Brighton*	282	3303 33rd Ave. NE., St. Anthony Village 55418	Hennepin
St. Charles	858	Hwy. 14 E., 55972	Winona
St. Clair	75	St. Clair 56080	Blue Earth
St. Cloud*	742	628 Roosevelt Rd., 56301	Stearns
St. Francis	15	Box 128, 55070	Anoka
St. James	840	10 Ave. N., 56081	Watsonwan
St. Louis County	710	731 3rd St. S., Virginia 55792	St. Louis
St. Louis Park*	283	6425 33rd St. W., 55426	Hennepin
St. Michael-Albertville	885	St. Michael 55376	Wright
St. Paul*	625	360 Colborne St., 55102	Ramsey
St. Peter*	508	Lincoln Dr., 56082	Nicollet
Sanborn	638	Sanborn 56083	Redwood
Sandstone	576	Sandstone 55072	Pine
Sartell	748	Box 328, 56377	Stearns
Sauk Centre	743	9 & State Rd., 56378	Stearns
Sauk Rapids	47	901 1st St. S., 56379	Benton
Sebek	820	Sebek 56477	Wadena
Shakopee	720	505 Holmes S., 55379	Scott
Sherburn	456	16 W. 5th St., 56171	Martin
Silver Lake	425	Silver Lake 55381	McLeod
Sioux Valley	328	R.R. 2, Lake Park, Iowa 51347	Jackson
Slayton	504	2420 28th St., 56172	Murray
Sleepy Eye*	84	400 4th Ave. SW, 56085	Brown
South Koochiching	363	Box 465, Northome 56661	Koochiching
South St. Paul*	6S	700 2nd St. N., 55075	Dakota
South Washington County*	833	8040 80th St. S., Cottage Grove 55016	Washington
Southland	500	Adams 55909	Mower
Spring Grove	297	Box 626, 55974	Houston
Spring Lake Park	16	8000 Hwy. 65 NE, 55432	Anoka
Spring Valley	237	Box 72, 55975	Fillmore
Springfield	85	12 S. Burns, 56087	Brown
Staples	793	3 St., 56479	Todd
Starbuck	614	Starbuck 56381	Pope
Stephen	443	Box 68, 56757	Marshall
Stewart	426	Stewart 55385	McLeod
Stewartville*	534	500 4th St. SW., 55976	Olmsted
Stillwater*	834	1875 Greeley St. S., 55082	Washington
Storden-Jeffers	178	Box 68, Storden 56174	Cottonwood
Strandquist	444	Box 6, 56758	Marshall
Swanville	486	Box 98, 56382	Morrison
Taylor Falls	140	Taylor Falls 55084	Chisago
Thief River Falls*	564	Box 160, 56701	Pennington
Tower-Soudan	708	Soudan 55782	St. Louis
Tracy*	417	934 Pine St., 56175	Lyon
Trimont	457	Box N, Trimont 56176	Martin
Truman	458	Box 276, 56088	Martin
Twin Valley	526	Twin Valley 56584	Norman
Tyler	409	Box 659, 56178	Lincoln
Ulen-Hitterdal	914	Ulen 56585	Clay
Underwood	550	Underwood 56586	Otter Tail
Upsala	487	Upsala 56384	Morrison
Verdi	408	Box 7-A, 56179	Lincoln
Verndale	818	Box G, 56481	Wadena
Villard	615	Box 66, 56385	Pope
Virginia	706	Tech. Bldg., 55792	St. Louis
Wabasha	811	611 Broadway Ave., 55981	Wabasha
Wabasso	640	1333 May St., 56293	Redwood
Waconia*	110	24 Walnut St. S., 55387	Carver
Wadena*	819	Box 151, 56482	Wadena
Waldorf-Pemberton	913	Waldorf 56091	Waseca
Walker	119	Walker 56484	Cass
Walnut Grove	641	Walnut Grove 56180	Redwood
Wanamingo	258	Wanamingo 55983	Goodhue
Warren	446	224 Bridge St. E., 56762	Marshall

District Name	Number	Address	County
Warroad	690.....	Box 130, 56763	Roseau
Waseca*	829.....	501 Elm Ave. E., 56093	Waseca
Watertown-Mayer.....	111.....	Box 368, Watertown 55388	Carver
Waterville-Elysian.....	395.....	500 Paquin St. E., Waterville 56096	Le Sueur
Waubun	435.....	Box 98, 56589	Mahnomen
Wayzata*	284.....	P.O. Box 660, 55391	Hennepin
Welcome.....	459.....	Welcome 56181	Martin
Wells*	224.....	250 2nd Ave. SW, 56097	Faribault
West Concord	205.....	500 Eugene St., 55985	Dodge
West St. Paul*.....	197.....	1037 Bidwell St., 55118	Dakota
Westbrook	175.....	Box 128, 56183	Cottonwood
Westonka*	277.....	5600 Lynwood Blvd., Mound 55364	Hennepin
Wheaton	803.....	1700 3rd Ave. S., 56296	Traverse
White Bear Lake*	624.....	2399 Cedar Ave., 55110	Ramsey
Willmar*	347.....	611 5th St. W., 56201	Kandiyohi
Willow River	577.....	Box 66, 55795	Pine
Windom*	177.....	Box C-177, 56101	Cottonwood
Winnebago.....	225.....	Box 65, 56098	Faribault
Winona*	861.....	166 Broadway W., 55987	Winona
Winsted	427.....	431 4th St. N., 55395	McLeod
Winthrop.....	735.....	Cottonwood St. N., 55396	Sibley
Wood Lake.....	896.....	Wood Lake 56297	Yellow Medicine
Worthington*	518.....	Box C, 56187	Nobles
Wrenshall	100.....	Box 68, 55797	Carlton
Wykoff	236.....	Box 96, 55990	Fillmore
Zumbrota	260.....	705 Mill St., 55992	Goodhue

PUBLIC EMPLOYEES RETIREMENT ASSOCIATION

203 Capitol Square Bldg., 550 Cedar St., St. Paul 55101, (612) 296-7460.

Law provides: for the governing board of the association to consist of eleven elected members and four members appointed by designated associations. The association provides annuities, survivor benefits and total and permanent disability benefits for qualified public employees and their beneficiaries. Membership includes over 100,000 persons employed or retired from counties, school districts, cities, and towns, in addition to 5,000 members of the statewide police and fire fund (Minnesota Statutes, Chapter 353).

Executive Director: C. Mike McLaren

FEDERAL AND STATES' GOVERNMENT

Minnesota Congressional Districts	294
Minnesota Senators	296
Minnesota Representatives	296
Minnesotans in Congress since Statehood	299
Minnesota Vote for President since 1860	302
United States Government	305
State Legislatures	306



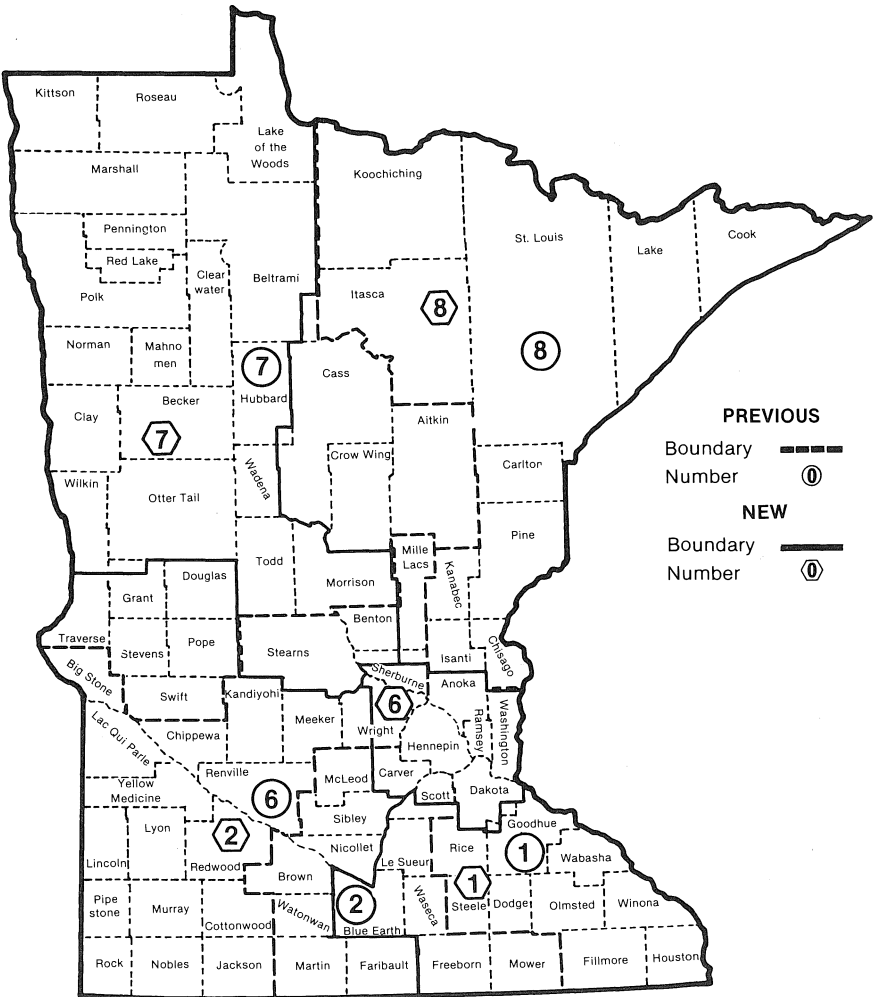
Architect of the Capitol photo

Minnesota is represented in the federal government by eight representatives and two senators. State governments draw their powers from those responsibilities which the federal constitution does not direct to itself. Photo: United States Capitol, Washington, D.C.

MINNESOTA CONGRESSIONAL DISTRICTS

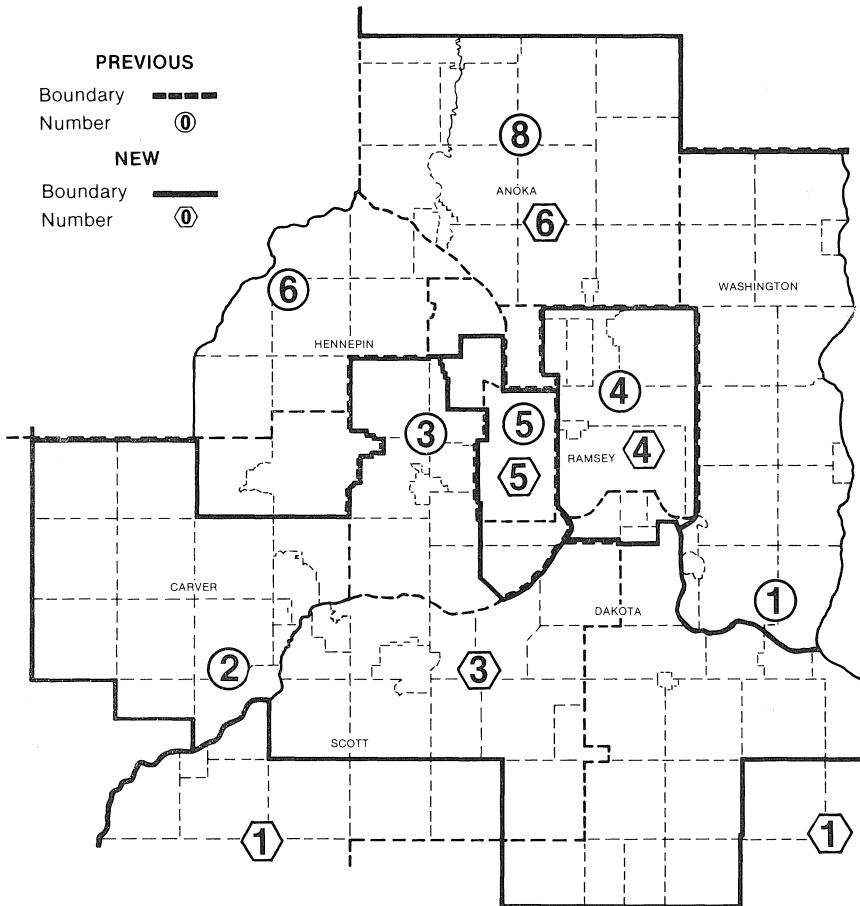
The United States District Court for the District of Minnesota ordered a reapportionment of Minnesota's eight congressional districts on March 11, 1982. The population goal was 509,496 for each district with an average deviation of 9.5. Maps are provided for information only; the controlling district descriptions are detailed in Appendix A of the court order (4-81 Civil 414).

MINNESOTA CONGRESSIONAL DISTRICTS



METROPOLITAN AREA CONGRESSIONAL DISTRICTS

Congressional district maps courtesy of MN/DOT




UNITED STATES SENATOR

Constitution provides: to qualify as senator a person must be thirty years old, citizen of the United States nine years, resident of the state.

Term: six years.

Salary: \$60,662.



Senator Dave Durenberger
(Independent-Republican)

1020 Plymouth Bldg., 12 S. 6th St., Minneapolis 55402, (612) 349-5111.


375 Russell Senate Office Bldg., Washington, D.C. 20510, (202) 224-3244.

Committees: Environment and Public Works; Ethics; Finance; Governmental Affairs; Intelligence.

Biography: Minneapolis. Born August 19, 1934, St. Cloud; education: St. John's Preparatory School, St. John's University (B.S. cum laude, 1955), University of Minnesota Law School (J.D., 1959); wife: Penny, sons: Charles, David, Michael, Daniel.

Elected: November 7, 1978, 1982.

Term Expires: January, 1989.



Senator Rudy Boschwitz
(Independent-Republican)

210 Bremer Bldg., 419 N. Robert St., St. Paul 55101, (612) 221-0904.

506 Hart Senate Office Bldg., Washington, D.C. 20510 (202) 224-5641.

Committees: Agriculture; Budget; Foreign Relations; Small Business; Veterans' Affairs.

Biography: Plymouth. Born 1930, Berlin, Germany; education: New York University (B.S. 1950, LL.B. 1953); U.S. Army Signal Corps (1954-55); founder and chair, Plymouth Minnesota, Inc.; Republican National Committee; wife: Ellen, children: Gerry, Ken, Tom, Dan.

Elected: 1978.


Term Expires: January, 1985.

UNITED STATES REPRESENTATIVE

Constitution provides: to qualify as representative a person must be twenty-five years old, citizen of the United States seven years, resident of the state, and elected by the people.

Term: two years.

Salary: \$60,662.



CONGRESSIONAL DISTRICT 1
Representative Tim Penny
(Democratic-Farmer-Labor)

Park Towers, 22 N. Broadway, Rochester 55901, (507) 281-6053.

501 Cannon House Office Bldg., Washington, D.C. 20515, (202) 225-2472.

Committees: Agriculture; Veterans' Affairs.

Biography: New Richland. Born November 19, 1951; education: Kiester High School (1969), Winona State University (with honors, 1974), University of Minnesota (graduate work, public affairs); Minnesota State Senate (1977-82); wife: Barb, children: Jamison, Joseph, Molly.

Elected: 1982.

Congressional District 2

Representative Vin Weber
(Independent-Republican)

Klossner State Bank, P.O. Box 279, New Ulm 56073, (507) 354-6400.

318 Cannon House Office Bldg., Washington, D.C. 20515, (202) 225-2331.

Committees: Public Works; Small Business; Transportation.

Biography: Slayton. Education: University of Minnesota (1974, political science); staff, Minnesota Independent-Republican Chair Bob Brown (1973-74); state board member: Minnesota Citizens Concerned for Life (1973-74); married Jeanie Lorenz of Waseca.

Elected: 1980, 1982.



CONGRESSIONAL DISTRICT 3

Representative Bill Frenzel
(Independent-Republican)

8120 Penn Ave. S., Bloomington 55431, (612) 881-4600.
1026 Longworth House Office Bldg., Washington, D.C. 20515, (202) 225-2871.

Committees: Budget; House Administration; Ways and Means.

Biography: Golden Valley. Born July 31, 1928, St. Paul; education: elementary and secondary, St. Paul, Dartmouth College (B.A., 1950; M.B.A., 1951); Minnesota House of Representatives (1963-70); married Ruth Purdy, three daughters.

Elected: 1970, 1972, 1974, 1976, 1978, 1980, 1982.



CONGRESSIONAL DISTRICT 4

Representative Bruce F. Vento
(Democratic-Farmer-Labor)


150 Mears Park Pl., 405 Sibley St., St. Paul 55101, (612) 725-7724.

2433 Rayburn House Office Bldg., Washington, D.C. 20515, (202) 225-6631.

Committees: Banking, Finance and Urban Affairs; Interior and Insular Affairs.

Biography: St. Paul. Born October 7, 1940, St. Paul; education: Johnson High School (1958), Wisconsin State University (B.S. with honors, 1965); teacher, Minneapolis; Minnesota House of Representatives (1971-76); assistant majority leader (1974-76); married Mary Jean Moore, sons: Michael, Peter, John.

Elected: 1976, 1978, 1980, 1982.



**CONGRESSIONAL DISTRICT 5****Representative Martin Olav Sabo**
(Democratic-Farmer-Labor)

110 S. 4th St., Minneapolis 55401, (612) 349-5110.
436 Cannon House Office Bldg., Washington, D.C. 20515,
(202) 225-4755.

Committees: Appropriations; Democratic Steering and Policy.

Biography: Minneapolis. Born February 28, 1938; education: Augsburg College (B.A.); Minnesota House of Representatives (1961-78), minority leader (1969-72), speaker of the house (1973-78); former president, National Conference of State Legislatures; wife: Sylvia, daughters: Karin, Julie.

Elected: 1978, 1980, 1982.

**CONGRESSIONAL DISTRICT 6****Representative Gerry Sikorski**
(Democratic-Farmer-Labor)

8535 Central Ave. N.E., Blaine 55434, (612) 780-5801.
414 Cannon House Office Bldg., Washington, D.C. 20515,
(202) 225-2271.

Committees: Energy and Commerce; Post Office and Civil Service.

Biography: Stillwater. Born April 26, 1948; education: University of Minnesota (J.D. magna cum laude, 1973); Minnesota State Senate (1977-82); senate majority whip (1981-82); married Susan Erkel, daughter: Anne (2 years old).

Elected: 1982.

**CONGRESSIONAL DISTRICT 7****Representative Arlan Stangeland**
(Independent-Republican)

M-F Bldg., 403 Center Ave., Moorhead 56560, (218) 233-8631.

1526 Longworth House Office Bldg., Washington, D.C. 20515, (202) 225-2165.

Committees: Agriculture; Public Works and Transportation.

Biography: Barnesville. Born February 8, 1930; graduate, Moorhead High School (1948); farmer; Minnesota House of Representatives (1967-74); chair, Agriculture Task Force; married Virginia Trowbridge, children: David, Beth, Brian, Jean, Todd, Jeffrey, Stuart.

Elected: February 22, 1977, 1978, 1980, 1982.

CONGRESSIONAL DISTRICT 8**Representative James L. Oberstar**
(Democratic-Farmer-Labor)

231 Federal Bldg., Duluth 55802, (218) 727-7474.
2351 Rayburn House Office Bldg., Washington, D.C.
20515, (202) 225-6211.

Committees: Merchant Marine and Fisheries; Public Works and Transportation.

Biography: Chisholm. Education: College of St. Thomas, graduate work in political science and economics in Europe and Canada; founding member, co-chair, Northeast Midwest Congressional Coalition; executive committee, Congressional Steel Caucus; wife: Jo, children: Ted, Noelle, Ann-Therese, Monica.

Elected: 1974, 1976, 1978, 1980, 1982.

**MINNESOTANS IN CONGRESS SINCE STATEHOOD** _____**UNITED STATES SENATOR**

James Shields, Democrat: May 12, 1858, to March 3, 1959.
Henry M. Rice, Democrat: March 12, 1858, to March 3, 1863.
Morton S. Wilkinson, Republican: March 4, 1859, to March 3, 1865.
Alexander Ramsey, Republican: March 4, 1863, to March 3, 1875.
Daniel S. Norton, Republican: March 4, 1865, to July 13, 1870.
William Windom, Republican: July 16, 1870, to January 18, 1871.
O.P. Stearns, Republican: January 18, 1871, to March 3, 1871.
William Windom, Republican: March 4, 1871, to March 12, 1881.
S.J.R. McMillan, Republican: March 6, 1875, to March 3, 1887.
A.J. Edgerton, Republican: March 14, 1881, to October 26, 1881.
William Windom, Republican: October 26, 1881, to March 3, 1883.
D.M. Sabin, Republican: March 4, 1883, to March 4, 1889.
C.K. Davis, Republican: March 4, 1887, to November 27, 1900.
W.D. Washburn, Republican: March 4, 1889, to March 4, 1895.
Knute Nelson, Republican: March 4, 1895 to April 28, 1923.
Charles A. Towne, Democrat: December 5, 1900, to January 23, 1901.
Moses E. Clapp, Republican: January 23, 1901, to March 4, 1917.
Frank B. Kellogg, Republican: March 4, 1917, to March 4, 1923.
Henrik Shipstead, Farmer-Labor: March 4, 1923, to January 6, 1947.
Magnus Johnson, Farmer-Labor: July 16, 1923, to March 4, 1925.
Thomas D. Schall, Republican: March 4, 1925, to December 23, 1935.
Elmer A. Benson, Farmer-Labor: December 27, 1935, to November 3, 1936.
Guy V. Howard, Republican: November 3, 1936, to January 3, 1937.
Ernest Lundeen, Farmer-Labor: January 3, 1937, to August 31, 1940.
Joseph H. Ball, Republican: October 14, 1940, to November 18, 1942.
Arthur E. Nelson, Republican: November 18, 1942, to January 6, 1943.
Joseph H. Ball, Republican: January 6, 1943, to January 3, 1949.
Edward J. Thyne, Republican: January 6, 1947, to January 7, 1959.
Hubert H. Humphrey, Democratic-Farmer-Labor: January 3, 1949, to December 29, 1964.
Eugene J. McCarthy, Democratic-Farmer-Labor: January 7, 1959, to January 4, 1971.
Walter F. Mondale, Democratic-Farmer-Labor: December 30, 1964, to December 30, 1976.
Hubert H. Humphrey, Democratic-Farmer-Labor: January 4, 1971, to January 13, 1978.
Muriel Humphrey, Democratic-Farmer-Labor: January 25, 1978, to November 7, 1978.
Wendell R. Anderson, Democratic-Farmer-Labor: January 4, 1977, to December 29, 1978.
*Dave Durenberger, Independent-Republican: November 8, 1978.
*Rudy Boschwitz, Independent-Republican: December 30, 1978.

REPRESENTATIVE IN CONGRESS**At Large**

J.M. Cavanaugh, Democrat: May 12, 1858, to March 4, 1859.
William Windom, Republican: March 4, 1859, to March 4, 1863.
Cyrus Aldrich, Republican: March 4, 1859, to March 4, 1863.
James Manahan, Republican: March 4, 1913, to March 4, 1915.
Ray P. Chase, Republican: March 4, 1933, to January 3, 1935.

CHAPTER 7 FEDERAL AND STATES' GOVERNMENT

Theodore Christianson, Republican: March 4, 1933, to January 3, 1935.
Harold Knutson, Republican: March 4, 1933, to January 3, 1935.
Henry Arens, Farmer-Labor: March 4, 1933, to January 3, 1935.
Magnus Johnson, Farmer-Labor: March 4, 1933, to January 3, 1935.
Paul John Kvale, Farmer-Labor: March 4, 1933, to January 3, 1935.
Ernest Lundeen, Farmer-Labor: March 4, 1933, to January 3, 1935.
F.H. Shoemaker, Farmer-Labor: March 4, 1933, to January 3, 1935.
Einar Hoidale, Democrat: March 4, 1933, to January 3, 1935.

First District

William Windom, Republican: March 4, 1863, to March 4, 1869.
Morton S. Wilkinson, Republican: March 4, 1869, to March 4, 1871.
Mark H. Dunnell, Republican: March 4, 1871, to March 4, 1883.
Milo White, Republican: March 4, 1883, to March 4, 1887.
Thomas Wilson, Democrat: March 4, 1887, to March 4, 1889.
Mark H. Dunnell, Republican: March 4, 1889, to March 4, 1891.
W.H. Harries, Democrat: March 4, 1891, to March 4, 1893.
James A. Tawney, Republican: March 4, 1893, to March 4, 1911.
Sydney Anderson, Republican: March 4, 1911, to March 4, 1925.
Allen J. Furlow, Republican: March 4, 1925, to March 4, 1929.
Victor Christgau, Republican: March 4, 1929, to March 4, 1933.
August H. Andresen, Republican: January 3, 1935, to January 14, 1958.
Albert H. Quie, Republican: March 6, 1958, to January 1, 1979.
Arlen Erdahl, Independent-Republican: January 15, 1979 to January 3, 1983.
*Timothy J. Penny, Democratic-Farmer-Labor: January 3, 1983.

Second District

Ignatius Donnelly, Republican: March 4, 1863, to March 4, 1869.
Eugene M. Wilson, Democrat: March 4, 1869, to March 4, 1871.
John T. Averill, Republican: March 4, 1871, to March 4, 1873.
H.B. Strait, Republican: March 4, 1873, to March 4, 1879.
Henry Poehler, Democrat: March 4, 1879, to March 4, 1881.
H.B. Strait, Republican: March 4, 1881, to March 4, 1883.
J.B. Wakefield, Republican: March 4, 1883, to March 4, 1887.
John Lind, Republican: March 4, 1887, to March 4, 1893.
James T. McCleary, Republican: March 4, 1893, to March 4, 1907.
W.S. Hammond, Democrat: March 4, 1907, to March 4, 1915.
Franklin F. Ellsworth, Republican: March 4, 1915, to March 4, 1921.
Frank Clague, Republican: March 4, 1921, to March 4, 1933.
Elmer J. Ryan, Democrat: January 3, 1935, to January 3, 1941.
Joseph P. O'Hara, Republican: January 3, 1941, to January 7, 1959.
Ancher Nelsen, Republican: January 7, 1959, to January 3, 1975.
Tom Hagedorn, Independent-Republican: January 3, 1975, to January 3, 1983.
*Vin Weber, Independent-Republican: January 3, 1983.

Third District

John T. Averill, Republican: March 4, 1873, to March 4, 1875.
William S. King, Republican: March 4, 1875, to March 4, 1877.
Jacob H. Stewart, Republican: March 4, 1877, to March 4, 1879.
William D. Washburn, Republican: March 4, 1879, to March 4, 1883.
H.B. Strait, Republican: March 4, 1883, to March 4, 1887.
John L. MacDonald, Democrat: March 4, 1887, to March 4, 1889.
Darwin S. Hall, Republican: March 4, 1889, to March 4, 1891.
O.M. Hall, Democrat: March 4, 1891, to March 4, 1895.
Joel P. Heatwole, Republican: March 4, 1895, to March 4, 1903.
Charles R. Davis, Republican: March 4, 1903, to March 4, 1925.
August H. Andresen, Republican: March 4, 1925, to March 4, 1933.
Ernest Lundeen, Farmer-Labor: January 3, 1935, to January 3, 1937.
Henry G. Teigan, Farmer-Labor: January 3, 1937, to January 3, 1939.
John G. Alexander, Republican: January 3, 1939, to January 3, 1941.
Richard P. (Dick) Gale: January 3, 1941, to January 2, 1945.
William J. Gallagher, Democratic-Farmer-Labor: January 2, 1945, to August 13, 1946.
George MacKinnon, Republican: January 6, 1947, to January 3, 1949.
Roy W. Wier, Democratic-Farmer-Labor: January 3, 1949, to January 3, 1961.
Clark MacGregor, Republican: January 3, 1961, to January 4, 1971.
*Bill Frenzel, Independent-Republican: January 4, 1971.

Fourth District

W.D. Washburn, Republican: March 4, 1883, to March 4, 1885.
J.B. Gilfillan, Republican: March 4, 1885, to March 4, 1887.
Edmund Rice, Democrat: March 4, 1887, to March 4, 1889.
S.P. Snider, Republican: March 4, 1889, to March 4, 1891.

J.N. Castle, Democrat: March 4, 1891, to March 4, 1893.
 Andrew R. Kiefer, Republican: March 4, 1893, to March 4, 1897.
 Frederick C. Stevens, Republican: March 4, 1897, to March 4, 1915.
 Carl C. Van Dyke, Democrat: March 4, 1915, to May 20, 1919.
 Oscar E. Keller, Republican: July 10, 1919, to March 4, 1927.
 Melvin J. Maas, Republican: March 4, 1927, to March 4, 1933.
 Melvin J. Maas, Republican: January 3, 1935, to January 2, 1945.
 Frank T. Starkey, Democratic-Farmer-Labor: January 2, 1945, to January 6, 1947.
 Edward J. Devitt, Republican: January 6, 1947, to January 3, 1949.
 Eugene J. McCarthy, Democratic-Farmer-Labor: January 3, 1949, to January 7, 1959.
 Joseph E. Karth, Democratic-Farmer-Labor: January 7, 1959, to January 4, 1977.
 *Bruce F. Vento, Democratic-Farmer-Labor: January 4, 1977.

Fifth District

Knute Nelson, Republican: March 4, 1883, to March 4, 1889.
 S.G. Comstock, Republican: March 4, 1889, to March 4, 1891.
 Kittel Halvorson, Alliance: March 4, 1891, to March 4, 1893.
 Loren Fletcher, Republican: March 4, 1893, to March 4, 1903.
 John Lind, Democrat: March 4, 1903, to March 4, 1905.
 Loren Fletcher, Republican: March 4, 1905, to March 4, 1907.
 Frank M. Nye, Republican: March 4, 1907, to March 4, 1913.
 George R. Smith, Republican: March 4, 1913, to March 4, 1917.
 Ernest Lundeen, Republican: March 4, 1917, to March 4, 1919.
 Walter H. Newton, Republican: March 4, 1919, to June 30, 1929.
 W.I. Nolan, Republican: July 1, 1929, to March 4, 1933.
 Theodore Christianson, Republican: January 3, 1935, to January 3, 1937.
 Dewey William Johnson, Farmer-Labor: January 3, 1937, to January 3, 1939.
 Oscar Youngdahl, Republican: January 3, 1939, to January 6, 1943.
 Walter H. Judd, Republican: January 6, 1943, to January 7, 1963.
 Donald M. Fraser, Democratic-Farmer-Labor: January 7, 1963, to January 15, 1979.
 *Martin Olav Sabo, Democratic-Farmer-Labor: January 15, 1979.

Sixth District

M.R. Baldwin, Democrat: March 4, 1893, to March 4, 1895.
 Charles A. Towne, Republican: March 4, 1895, to March 4, 1897.
 Robert Page Morris, Republican: March 4, 1897, to March 4, 1903.
 C.B. Buckman, Republican: March 4, 1903, to March 4, 1907.
 Charles A. Lindbergh, Republican: March 4, 1907, to March 4, 1917.
 Harold Knutson, Republican: March 4, 1917, to March 4, 1933.
 Harold Knutson, Republican: January 3, 1935, to January 3, 1949.
 Fred Marshall, Democratic-Farmer-Labor: January 3, 1949, to January 7, 1963.
 Alec G. Olson, Democratic-Farmer-Labor: January 7, 1963, to January 3, 1967.
 John M. Zwach, Republican: January 3, 1967, to January 3, 1975.
 Richard Nolan, Democratic-Farmer-Labor: January 3, 1975 to January 3, 1981.
 Vin Weber, Independent-Republican: January 3, 1981.**
 *Gerry Sikorski, Democratic-Farmer-Labor: January 3, 1983.

Seventh District

Haldor E. Boen, People's Party: March 4, 1893, to March 4, 1895.
 Frank M. Eddy, Republican: March 4, 1895, to March 4, 1903.
 Andrew J. Volstead, Republican: March 4, 1903, to March 4, 1923.
 O.J. Kvale, Independent: March 4, 1923, to March 4, 1925.
 O.J. Kvale, Farmer-Labor: March 4, 1925, to September 11, 1929.
 Paul John Kvale, Farmer-Labor: October 16, 1929, to March 4, 1933.
 Paul John Kvale, Farmer-Labor: January 3, 1935, to January 3, 1939.
 H. Carl Andersen, Republican: January 3, 1939, to January 7, 1959.
 Odin Langen, Republican: January 7, 1959, to January 7, 1971.
 Bob Bergland, Democratic-Farmer-Labor: January 4, 1971, to January 23, 1977.
 *Arlan Stangeland, Independent-Republican: March 1, 1977.

Eighth District

J. Adam Bede, Republican: March 4, 1903, to March 4, 1909.
 Clarence B. Miller, Republican: March 4, 1909, to March 4, 1919.
 W.L. Carss, Independent: March 4, 1919, to March 4, 1921.
 Oscar J. Larson, Republican: March 4, 1921, to March 4, 1925.
 William L. Carss, Farmer-Labor: March 4, 1925, to March 4, 1929.
 William A. Pittenger, Republican: March 4, 1929, to March 4, 1933.
 William A. Pittenger, Republican: January 3, 1935, to January 3, 1937.
 John T. Bernard, Farmer-Labor: January 3, 1937, to January 3, 1939.
 William A. Pittenger, Republican: January 3, 1939, to January 6, 1947.
 John A. Blatnik, Democratic-Farmer-Labor: January 6, 1947, to January 3, 1975.
 *James Oberstar, Democratic-Farmer-Labor: January 3, 1975.

Ninth District

Halvor Steenerson, Republican: March 4, 1903, to March 4, 1923.
 Knud Wefald, Farmer-Labor: March 4, 1923, to March 4, 1927.
 Conrad G. Selvig, Republican: March 4, 1927, to March 4, 1933.
 Richard Thompson Buckler, Farmer-Labor: January 3, 1935, to January 6, 1943.
 Harold C. Hagen, Farmer-Labor: January 6, 1943, to January 2, 1945.
 Harold C. Hagen, Republican: January 2, 1945, to January 7, 1959.
 Coya Knutson, Democratic-Farmer-Labor: January 3, 1955, to January 7, 1959.
 Odin Langen, Republican: January 7, 1959.**

Tenth District

Thomas D. Schall, Progressive: March 4, 1915, to March 4, 1919.
 Thomas D. Schall, Republican: March 4, 1919, to March 4, 1925.
 Godfrey G. Goodwin, Republican: March 4, 1925, to March 4, 1933.

* — *incumbent*

***Congressional redistricting of 1961 resulted in the dropping of the ninth district. In 1962 Odin Langen was elected to represent the new seventh district.*

****Congressional redistricting of 1982 changed district boundaries. In 1982 Vin Weber was elected to represent the new second district.*

PRESIDENT OF THE UNITED STATES**President Ronald Reagan**

(Republican)

White House, Washington, D. C. 20500.

Constitution provides: to qualify as president a person must be thirty-five years old, a natural-born citizen, fourteen years a resident of the United States and elected by a majority of the electoral college.

Term Expires: 1985.

Salary: \$200,000.

MINNESOTA VOTE FOR PRESIDENT SINCE 1860**Abbreviations of Political Parties**

Am	— American	M'76P	— McCarthy '76 Principle
AC	— Anderson Coalition	MnPeo	— Minnesota People's
Cit	— Citizens	NGD	— National (Gold) Democratic
C	— Communist	P&F	— Peace and Freedom
D	— Democratic	Peo	— People's
DFL	— Democratic-Farmer-Labor	PO	— Public Ownership
D-Peo	— Democratic People's	Pro	— Prohibition
DSF	— Democratic (southern faction)	Prog	— Progressive
FL	— Farmer-Labor	R	— Republican
G	— Greenback	S	— Socialist
GL	— Greenback Labor	SD	— Socialist Democrat
I	— Independent	SIn	— Socialist Industrial
IDB	— International Development Bank	SL	— Socialist Labor
In	— Industrial	SW	— Socialist Workers
InG	— Industrial Government	U	— Union
InL	— Industrial Labor	UL	— Union Labor
IR	— Independent Republican	WC	— Workers Communist
L	— Libertarian	WW	— Workers World

1860

Abraham Lincoln(R)	22,069
Stephen A. Douglas(D)	11,920
John C. Breckenridge(DSF)	748

1864

Abraham Lincoln(R)	25,055
George B. McClellan(D)	17,367

1868

Ulysses S. Grant(R)	43,722
Horatio Seymour(D)	28,096

1872

Ulysses G. Grant(R)	55,708
Horace Greeley(D)	35,211

1876

Rutherford B. Hayes(R)	72,955
Samuel J. Tilden(D)	48,587
Peter Cooper(G)	2,389
Green Clay Smith(Pro)	144

1880

James A. Garfield(R)	93,902
Winfield S. Hancock(D)	53,315
James B. Weaver(GL)	3,267
Neal Dow(Pro)	286

1884

James G. Blaine(R)	111,685
S. Grover Cleveland(D).....	70,065
John P. St. John(Pro).....	4,684
Benjamin F. Butler(G).....	3,583

1888

Benjamin H. Harrison(R)	142,492
S. Grover Cleveland(D).....	104,385
Clinton B. Fisk(Pro).....	15,311
Alson J. Streeter(UL).....	1,097

1892

Benjamin H. Harrison(R)	122,823
S. Grover Cleveland(D).....	100,920
James B. Weaver(Peo).....	29,313
John Bidwell(Pro).....	14,182
James B. Weaver(Fusion Electors)...	107,077

1896

William McKinley(R).....	193,503
William J. Bryan(D-Peo).....	130,735
Joshua Levering(Pro).....	4,339
John M. Palmer(NGD).....	3,222
Charles H. Machett(SL).....	954

1900

William McKinley(R).....	190,461
William J. Bryan(D-Peo).....	112,901
John G. Wooley(Pro).....	8,555
Eugene V. Debs(SD).....	3,065
Joseph R. Maloney(SL).....	1,329

1904

Theodore Roosevelt(R)	216,651
Alton B. Parker(D).....	55,187
Thomas E. Watson(Peo).....	2,103
Eugene V. Debs(PO).....	11,692
Silas C. Swallow(Pro).....	6,253
Charles H. Corregan(SL).....	974

1908

William H. Taft(R).....	195,843
William J. Bryan(D).....	109,401
Eugene W. Chafin(Pro).....	11,107
Eugene E. Debs(PO).....	14,527
Thomas L. Hisgen(L).....	426

1912

William H. Taft(R).....	64,334
Woodrow Wilson(D).....	106,426
Eugene V. Debs(PO).....	27,505
Eugene W. Chafin(Pro).....	7,886
Elmer Reimer(SL).....	2,212
Theodore Roosevelt(Prog).....	125,856

1916

Charles E. Hughes(R).....	179,544
Woodrow Wilson(D).....	179,152
J. Frank Hanly(Pro).....	7,793
Allan L. Benson(S).....	20,117
Elmer Reimer(InL).....	468
Edward J. Meier(Prog).....	290

1920

Warren G. Harding(R).....	519,421
James M. Cox(D).....	142,994
William W. Cox(In).....	5,828
Eugene V. Debs(S).....	56,106
W.W. Watkins(Pro).....	11,489

1924

Calvin Coolidge(R).....	420,759
John W. Davis(D).....	55,913
Frank F. Johns(Sin).....	1,855
Robert M. LaFollette(I).....	339,192
William Z. Foster(WC).....	4,427

1928

Herbert Hoover(R).....	560,977
Alfree E. Smith(D).....	396,451
Verne L. Reynolds(In).....	1,921
William Z. Foster(WC).....	4,853
Norman M. Thomas(S).....	6,774

1932

Herbert Hoover(R).....	363,959
Franklin D. Roosevelt(D).....	600,806
William Z. Foster(C).....	6,101
Norman M. Thomas(S).....	25,476
Jacob S. Coxey(FL).....	5,731

1936

Alfred M. Landon(R).....	350,461
Franklin D. Roosevelt(D).....	698,811
John W. Aiken(In).....	961
William Lemke(U).....	74,296
Earl R. Browder(C).....	2,711
Norman M. Thomas(S).....	2,872

1940

Wendell L. Willkie(r).....	596,274
Franklin D. Roosevelt(D).....	644,196
John W. Aiken(In).....	2,553
Norman M. Thomas(S).....	5,454
Earl R. Browder(C).....	2,711

1944

Thomas E. Dewey(R).....	527,416
Franklin D. Roosevelt(D).....	589,864
Edward A. Teichert(InG).....	3,176
Norman M. Thomas(S).....	5,073

1948

Thomas E. Dewey(R).....	483,617
Harry S. Truman(DFL).....	692,966
Edward A. Teichert(InG).....	2,525
Farrell Dobbs(SW).....	606
Henry A. Wallace(Prog).....	27,866
Norman M. Thomas(S).....	4,646

1952

Dwight D. Eisenhower(R).....	763,211
Adlai E. Stevenson(DFL).....	608,458
Eric Hass(InG).....	2,383
Vincent Hallinan(Prog).....	2,666
Farrell Dobbs(SW).....	618
Stuart Hamblen(Pro).....	2,147

1956

Adlai E. Stevenson(DFL).....	617,525
Dwight D. Eisenhower(R).....	719,302
Eric Hass(InG).....	2,080
Farrell Dobbs(SW).....	1,098

1960

John F. Kennedy(DFL).....	779,933
Richard M. Nixon(R).....	757,915
Farrell Dobbs(SW).....	3,077
Eric Hass(InG).....	962

1964

Lyndon B. Johnson(DFL).....	991,117
Barry M. Goldwater(R).....	559,624
Eric Hass(InG).....	2,544
Clifton DeBerry(SW).....	1,177

1968

Richard M. Nixon(R).....	658,643
Hubert H. Humphrey(DFL).....	857,738
George C. Wallace(Am).....	68,931
Fred Halstead(SW).....	808
Henning A. Blomen(InG).....	285
Charlene Mitchell(C).....	415
Leroy Eldridge Cleaver(P&F).....	935
Eugene J. McCarthy(write-in votes)	585

1972

Richard M. Nixon(R).....	898,269
George S. McGovern(DFL).....	802,346
Louis Fisher(InG).....	4,261
Linda Jenness(SW).....	940
Gus Hall(C).....	662
John G. Schmitz(Am).....	31,407
Benjamin M. Spock(MnPeo).....	2,805

1976

Gerald R. Ford(R).....	819,395
Jimmy Carter(DFL).....	1,070,440
Peter Camejo(SW).....	4,149
Roger L. MacBride(L).....	3,529
Gus Hall(C).....	1,092
Jules Levin(InG).....	370
Thomas J. Anderson(Am).....	13,592
Eugene J. McCarthy(M'76P).....	35,490
Lyndon H. LaRouche(DB).....	543
Frank P. Zeidler(S).....	354
Margaret Wright(Peo).....	635

1980

No Candidates Specified (Am).....	6,139
Jimmy Carter(DFL).....	954,174
Ronald Reagan(R).....	873,241
Ed Clark(L).....	31,593
Clifton DeBerry(SW).....	711
Deidre Griswold(WW).....	698
Gus Hall(C).....	1,184
John B. Anderson(AC).....	174,990
David McReynolds(S).....	536
Barry Commoner(Cit).....	8,407

UNITED STATES SUPREME COURT

Supreme Court Bldg., Washington D.C. 20543, (202) 252-3000.

Chief Justice: Warren E. Burger, Minnesota

Associate Justices:

Harry A. Blackmun, Minnesota
 William J. Brennan, Jr., New Jersey
 Thurgood Marshall, New York
 Sandra Day O'Connor, Arizona

Lewis F. Powell, Jr., Virginia
 William H. Rehnquist, Arizona
 John Paul Stevens, Illinois
 Byron R. White, Colorado

UNITED STATES COURT OF APPEALS

Eighth Circuit

United States Court and Custom House, St. Louis, Missouri 63102
 (314) 425-5609

The eighth judicial district includes the districts of eastern Arkansas, western Arkansas, northern Iowa, southern Iowa, Minnesota, eastern Missouri, western Missouri, Nebraska, North Dakota and South Dakota.

Circuit Justice: Harry A. Blackmun, Washington, D.C.

Senior Circuit Judge: Floyd R. Gibson, Kansas City, Missouri

Senior Circuit Judge: J. Smith Henley, Harrison, Arkansas

Chief Judge: Donald P. Lay, St. Paul, Minnesota

Circuit Judges:

Gerald W. Heaney, Duluth, Minnesota
 Donald R. Ross, Omaha, Nebraska
 Richard Arnold, Little Rock, Arkansas
 George G. Fagg, Des Moines, Iowa

Myron H. Bright, Fargo, North Dakota
 Theodore McMillian, St. Louis, Missouri
 John R. Gibson, Kansas City, Missouri

Clerk of the Circuit Court: Robert D. St. Vrain, St. Louis, Missouri

UNITED STATES DISTRICT COURT

Third: 316 Robert St., St. Paul 55101, (612) 725-7179.

Fourth: 110 S. 4th St., Minneapolis 55401, (612) 725-2383.

Fifth: 417 Post Office Bldg., Duluth 55801, (218) 727-6692.

Minnesota constitutes one judicial district divided into six divisions. The clerk maintains offices in the third, fourth, and fifth divisions. Correspondence related to cases in other divisions should be mailed to the St. Paul office. Both full-time and part-time magistrates serve at large in Minnesota.

Chief Judge: Miles W. Lord, Minneapolis

Judges:

Donald D. Alsop, St. Paul	Harry M. MacLaughlin, Minneapolis
Robert G. Renner, St. Paul	Diana E. Murphy, Minneapolis
Paul A. Magnuson, St. Paul	Earl R. Larson, Senior Judge, Minneapolis
Edward J. Devitt, Senior Judge, St. Paul	

Clerk of the District Court: Robert E. Hess**Magistrates:**

J. Earl Cudd, Minneapolis	Floyd E. Boline, Minneapolis
Brian P. Short, St. Paul	Patrick J. McNulty, Duluth
Margaret Treuer, Bemidji	

OFFICE OF UNITED STATES ATTORNEY

234 Federal Courts Bldg., 110 S. 4th St., Minneapolis 55401, (612) 332-8961.

United States Attorney: James M. Rosenbaum**Assistant United States Attorneys:**

Thorwald H. Anderson	Mary E. Carlson	May L. Egan
Thomas B. Heffelfinger	Francis X. Hermann	Douglas A. Kelly
John M. Lee	Donald M. Lewis	Deborah Kleinman McNeil
Ann D. Montgomery	Donald F. Paar	Daniel W. Schermer
Robert M. Small	Janice M. Symchych	Richard E. Vosepka
Joseph T. Walbran		

Federal Bureau of Investigation, Special Agent: Richard Blay (612) 339-7861**United States Marshall:** Robert Pavlak, Sr. (612) 725-2376.**Information about other federal departments and agencies:** Federal Information Center, 111 Federal Courts Bldg., 110 S. 4th St., Minneapolis 55401, (612) 349-5333.**STATES' GOVERNMENT**

The fifty state governments in the United States all draw their power from those responsibilities which the United States Constitution does not direct to itself. The internal functions of each state in areas such as education, transportation, welfare and elections are to a large degree the responsibility of state government.

Each of the states maintains a legislature. Nebraska is the only state with a unicameral (one house) legislature as well as the only state which elects its legislators on a non-partisan basis. The sizes of the legislatures also vary, from New Hampshire with 424 members to Nebraska with 49. The length of sessions and the frequency with which they meet also vary. Each of the 50 states is unique in the problems and challenges its government must meet. Just as no two states are exactly alike, neither are their needs, and as a result, neither are their governments.

The executive branch of states' government is just as varied as the legislative. Some states have opted for a cabinet form of government in which the governor appoints the other executive members of the state government, generally with the approval of at least one house of the legislature. Most states, however, still elect at least some, if not most, of their state officials in statewide general elections.

The power of each state government is considerable. Each possesses a wide range of choices in what it shall do, how its government shall be organized, and how it shall finance its services. Furthermore, only an amendment to the United States Constitution approved by three-fourths of the states, could jeopardize the autonomy the states presently enjoy.

STATE LEGISLATURES 1983

	Name of legislative body	Year of session	Senate composition				House composition				Total	total
			D	R	O	Total	D	R	O	Total		
Alabama	L	annual	32	3		35	98	7		105	140	
Arkansas	GA	odd	32	3		35	7	93		100	135	
Alaska	L	annual	9	11		20	19	21		40	60	
Arizona	L	annual	12	18		30	21	39		60	90	
California	L	annual	25	15		40	48	32		80	120	
Colorado	GA	annual	14	21		35	25	40		65	100	
Connecticut	GA	annual	23	13		36	88	63		151	187	
Delaware	GA	annual	13	8		21	24	16	1(v)	41	62	
Florida	L	annual	38	8		46	84	36		120	166	
Georgia	GA	annual	48	7	1(v)	56	156	24		180	236	
Hawaii	L	annual	20	5		25	43	8		51	76	
Idaho	L	annual	14	21		35	19	51		70	105	
Illinois	GA	annual	33	26		59	70	48		118	177	
Indiana	GA	annual	18	32		50	43	57		100	150	
Iowa	GA	annual	28	22		50	60	40		100	150	
Kansas	L	annual	16	24		40	53	72		125	165	
Kentucky	GA	even	29	9		38	76	24		100	138	
Louisiana	L	annual	38	1		39	96	9		105	144	
Maine	L	annual	23	10		33	92	59		151	184	
Maryland	GA	annual	41	6		47	124	17		141	188	
Massachusetts	GC	annual	32	7	1(v)	40	130	28	2(v)	160	200	
Michigan	L	annual	20	18		38	63	47		110	148	
Minnesota	L	odd*	42	25		67	77	57		134	201	
Mississippi	L	annual	48	4		52	116	4	2	122	174	
Missouri	GA	annual	22	12		34	110	53		163	197	
Montana	L	odd	24	26		50	55	45		100	150	
Nebraska	L	annual	nonpartisan election unicameral legislature									49
Nevada	L	odd	17	4		21	23	19		42	63	
New Hampshire	L	odd	9	15		24	159	238	2(v)	400	424	
New Jersey	L	annual	21	19		40	44	36		80	120	
New Mexico	L	annual	23	19		42	45	25		70	112	
New York	L	annual	26	35		61	97	52	1(v)	150	211	
North Carolina	GA	odd	44	6		50	101	18	1(v)	120	170	
North Dakota	L	odd	21	32		53	55	51		106	159	
Ohio	GA	annual	17	16		33	62	37		99	132	
Oklahoma	L	annual	34	14		48	76	25		101	149	
Oregon	LA	odd	21	9		30	36	24		60	90	
Pennsylvania	GA	annual	23	26	1(v)	50	103	100		203	253	
Rhode Island	GA	annual	43	7		50	85	15		100	150	
South Carolina	GA	annual	40	6		46	104	20		124	170	
South Dakota	L	annual	9	26		35	16	54		70	105	
Tennessee	GA	annual	22	11		33	60	38	1	99	132	
Texas	L	odd	26	5		31	104	36		150	181	
Utah	L	annual	6	23		29	17	58		75	104	
Vermont	GA	annual	13	17		30	66	83	1	150	180	
Virginia	GA	annual	32	8		40	65	34	1	100	140	
Washington	L	annual	26	23		49	54	44		98	147	
West Virginia	L	annual	31	3		34	87	13		100	134	
Wisconsin	L	odd	17	14	2(v)	33	59	40		99	132	
Wyoming	L	odd	11	19		30	28	35	1	64	94	

Key: D — Democratic
R — Republican
O — party other than D or R or vacancy
LA — Legislative Assembly

GA — General Assembly
GC — General Court
L — Legislature
(v) — vacancy at time of publication
* — variance in session

ELECTIONS

Special Elections..... 308
Primary Election Returns 1982 311
General Election Returns 1982..... 338

ELECTION '84

In 1984 Minnesotans will elect one United States senator, eight U.S. representatives, 134 state representatives, and ten presidential electors. State supreme court justices, lower court judges, and local governmental officials will be elected. Constitutional amendments may be proposed by the legislature for presentation to the voters at the 1984 general election.

MINNESOTA 1984 ELECTION CALENDAR*

- February 29: Precinct caucus locations available from county auditors.
- March 20: Precinct caucuses, 8:00 p.m.
- July 1: Political parties supply names of persons to serve as election judges.
- July 3: Filing opens for offices to be voted on at the general election.
- July 17: Filing period closes, 5:00 p.m.**
- July 20: Last day for candidates to withdraw.
- August 21: Pre-registration for primary election closes.***
- September 11: PRIMARY ELECTION
- September 25: State canvassing board for primary election meets.
- October 16: Pre-registration for general election closes.***
- November 6: GENERAL ELECTION
- November 20: State canvassing board for general election meets.
- January 7, 1985: Beginning of term of office for state and county officers elected at the November 6, 1984 general election.

*Dates subject to change by legislative action.
**Filing for presidential electors remains open until September 11.
***Voters may register on election day at the polling place with authorized proof of residence.

VOTE FOR STATE SENATOR BY PRECINCT**SPECIAL ELECTION: MAY 12, 1981**

DISTRICT 20	Persons registered as of 7:00 a.m. election day	Persons registering on election day	Total number of persons who voted	Randy P. Kamrath (IR)	Gary DeCramer (DFL)
20A					
Counties					
CHIPPEWA					
Montevideo P-1	702	7	222	175	47
Montevideo P-2	759	7	181	104	77
Montevideo P-3	548	8	169	112	56
Montevideo P-4	701	10	204	116	88
Montevideo P-5	630	4	195	130	65
Montevideo P-6	616	10	148	87	61
Sparta Twp.	605	4	159	104	54
TOTAL	4,561	50	1,278	828	448
LAC QUI PARLE					
Arena Twp.	138	0	43	28	15
Augusta Twp.	113	0	39	30	9
Baxter Twp.	207	0	54	33	21
Boyd	204	3	86	55	31
Camp Release	196	1	54	35	19
Cerro Gordo	183	3	73	40	33
Dawson W-1	427	1	119	68	51
Dawson W-2	380	0	105	78	27
Dawson W-3	425	7	159	105	54
Freeland Twp.	136	2	71	49	22
Garfield Twp.	144	0	74	56	18
Hamlin Twp.	174	0	71	41	30
Madison Twp.	219	0	68	34	34
Madison W-1	484	5	142	82	60
Madison W-2	550	0	215	133	82
Madison W-3	543	0	193	102	91
Manfred Twp.	106	0	45	24	21
Marietta	170	4	70	41	29
Maxwell Twp.	151	3	64	44	20
Mehurin Twp.	83	1	39	28	11
Providence Twp.	182	3	108	56	52
Riverside Twp.	243	2	83	51	32
Ten Mile Lake Twp.	153	0	76	37	38
TOTAL	5,611	35	2,051	1,250	800
LYON					
Cottonwood	552	8	269	145	124
Eidsvold	149	4	99	52	47
Lucas Twp.	184	1	82	52	47
Minneota	866	16	457	195	261
Taunton	113	0	83	16	66
Vallers Twp.	180	4	116	56	60
Westerheim Twp.	193	6	122	71	51
TOTAL	2,237	39	1,228	587	656

	Persons registered as of 7:00 a.m. election day	Persons registering on election day	Total number of persons who voted	Randy P. Karath (R)	Gary DeCramer (DFL)
YELLOW MEDICINE					
Burton Twp.	168	4	79	13	66
Canby W-1.	694	3	314	204	107
Canby W-2.	843	5	349	230	118
Clarkfield.	665	13	284	178	104
Florida Twp.	112	4	53	34	19
Fortier Twp.	89	1	56	47	9
Friendship Twp.	180	2	82	59	23
Hammer Twp.	219	1	95	70	20
Hanley Falls.	194	0	74	43	31
Hazel Run.	55	0	31	11	20
Hazel Run Twp.	149	2	61	41	20
Lisbon Twp.	175	4	70	36	34
Norman Twp.	221	2	131	82	49
Normania Twp.	160	1	78	26	52
Omro Twp.	131	1	74	45	29
Oshkosh Twp.	174	2	101	63	38
Porter.	131	2	83	44	39
Sandnes Twp.	133	0	42	26	16
St. Leo.	90	1	62	13	48
Stony Run Twp.	369	0	89	37	51
Swede Prairie Twp.	161	1	65	32	33
Tyro Twp.	185	2	88	58	30
Wergeland Twp.	159	5	89	46	43
TOTAL	5,457	56	2,450	1,438	999
DISTRICT 20A					
TOTAL	17,670	180	7,007	4,103	2,903

20B

LINCOLN

	Persons registered as of 7:00 a.m. election day	Persons registering on election day	Total number of persons who voted	Randy P. Kamrath (R)	Gary DeCramer (DFL)
Alta Vista Twp.	173	1	79	44	35
Arco	56	1	40	12	28
Ash Lake Twp.	147	3	59	27	52
Diamond Lake Twp.	138	1	54	39	15
Drammen Twp.	131	0	51	28	23
Hansonville Twp.	105	1	52	30	22
Hendricks	531	5	235	183	52
Hendricks Twp.	157	2	48	18	30
Hope Twp.	211	1	68	25	43
Ivanhoe	511	4	236	110	126
Lake Benton	642	3	227	124	103
Lake Benton Twp.	146	0	55	28	26
Lake Stay Twp.	113	4	45	16	29
Limestone Twp.	123	4	67	39	26
Marble Twp.	155	3	77	38	39
Marshfield Twp.	154	0	74	37	37
Royal Twp.	186	7	64	28	36
Shaokatan Twp.	141	3	74	49	25
Tyler	858	6	307	181	126
Verdi Twp.	159	3	57	27	30
TOTAL	4,837	52	1,969	1,083	883

LYON

Amiret Twp.	185	0	84	49	35
Balaton	461	6	209	143	66
Clifton Twp.	200	4	84	39	45
Coon Creek Twp.	166	2	56	26	30
Custer Twp.	160	0	60	38	22
Fairview Twp.	324	3	159	70	89
Florence	45	0	17	10	7
Garvin	175	1	36	18	18
Ghent	217	12	152	37	115
Grandview Twp.	185	3	122	55	67
Island Lake Twp.	164	3	82	48	34
Lake Marshall Twp.	324	7	126	59	67
Lynd.	176	1	52	19	33
Lynd Twp.	297	0	129	54	75
Lyons Twp.	127	3	44	27	17
Marshall W-1, P-1	1,138	111	279	56	222
Marshall W-1, P-2	1,316	30	582	321	261
Marshall W-2, P-1	848	23	315	146	169
Marshall W-2, P-2	1,324	31	539	244	293
Marshall W-3, P-1	1,122	18	430	207	222
Marshall W-3, P-2	1,036	15	475	250	223
Monroe Twp.	159	1	57	31	26
TOTAL	10,149	274	4,089	1,947	2,136

DISTRICT 20B

TOTAL	14,986	326	6,058	3,030	3,019
--------------------	---------------	------------	--------------	--------------	--------------

TOTAL	32,656	506	13,065	7,133	5,922
310					

VOTE FOR NOMINATION FOR STATE REPRESENTATIVE BY COUNTY

SPECIAL PRIMARY ELECTION: July 1, 1981

DISTRICT 32B	Persons registered as of 7:00 a.m. election day	Persons registering on election day	Total number of persons who voted	Graydon Fosberg (IR)	Don Frerichs (IR)	Lance P. Peterson (DFL)
Counties						
Dodge.....	4,465	11	367	42	267	39
Olmsted	14,594	12	711*	90	594	27
TOTAL	19,059	23		132	861	66

*Special ballots counted, total number of persons who voted not supplied by county.

VOTE FOR STATE REPRESENTATIVE BY PRECINCT

SPECIAL ELECTION: JULY 15, 1981

DISTRICT 32B	Persons registered as of 7:00 a.m. election day	Persons registering on election day	Total number of persons who voted	Don Frerichs (IR)	Lance P. Peterson (DFL)
Counties					
DODGE					
Camisteo Twp.	390	1	90	47	43
Hayfield	785	5	156	92	64
Hayfield Twp.	256	0	51	28	23
Kasson (N)	1,358	24	394	210	182
Kasson (S)	96	0	7	2	5
Mantorville	463	6	95	53	41
Mantorville Twp.	657	5	111	76	32
Vernon Twp.	348	0	58	16	42
TOTAL	4,353	41	962	524	432
OLMSTED					
Byron	948	4	179*	126	53
Farmington	315	0	56*	38	18
High Forest	647	1	94*	58	36
Kalmar	646	3	148*	102	46
Marion	2,603	7	341*	236	105
New Haven	621	3	102*	70	32
Orion	303	2	52*	42	10
Oronoco	347	1	85*	56	29
Oronoco Twp.	878	5	121*	101	19
Pleasant Grove	407	1	66*	36	30

311

	Persons registered as of 7:00 a.m. election day	Persons registering on election day	Total number of persons who voted	Don Frerichs (IR)	Lance P. Peterson (DFL)
Roch. W-1, P-4.....	232	0	4*	4	0
Roch. W-1, P-6.....	104	0	6*	2	4
Roch. W-1, P-7.....	650	0	23*	12	11
Roch. W-2, P-3.....	152	1	54*	50	4
Rochester Twp.....	2,572	26	501*	417	84
Rock Dell	375	0	57*	36	21
Salem.....	627	1	94*	50	44
Stewartville	2,155	4	307*	209	98
TOTAL	14,582	59	2,290*	1,645	644
DISTRICT 32B					
TOTAL	18,935	100		2,169	1,076

*Special ballots counted, total number of persons who voted not supplied by county.

VOTER REGISTRATION AND VOTER PARTICIPATION BY COUNTY

SEPTEMBER 14, 1982 PRIMARY ELECTION

Counties	Persons registered as of 7:00 a.m. election day	Persons registering on election day	Total number of persons who voted
Aitkin	9,400	559	5,024
Anoka	90,135	3,256	36,872
Becker	15,504	841	7,304
Beltrami	17,042	1,542	9,007
Benton	14,273	629	5,676
Big Stone	4,551	168	2,424
Blue Earth	31,178	1,687	11,274
Brown	17,326	854	8,651
Carlton	16,867	871	8,421
Carver	20,835	859	8,210
Cass	13,188	610	6,759
Chippewa	8,991	196	3,377
Chisago	14,776	978	7,604
Clay	29,335	516	6,605
Clearwater	4,984	295	2,830
Cook	2,771	222	1,536
Cottonwood	8,772	232	2,929
Crow Wing	24,414	1,695	11,351
Dakota	111,315	3,880	34,308
Dodge	8,249	242	2,769
Douglas	16,613	767	7,738
Faribault	11,258	358	4,646
Fillmore	12,742	465	5,223
Freeborn	19,818	688	7,558
Goodhue	22,816	1,282	7,840
Grant	4,618	165	1,781
Hennepin	599,252	16,463	198,397
Houston	10,458	282	3,307
Hubbard	8,585	414	3,756
Isanti	10,992	657	5,594
Itasca	26,345	1,772	15,140
Jackson	7,631	153	2,019
Kanabec	6,244	577	4,102
Kandiyohi	19,516	836	7,818
Kittson	4,311	80	1,435
Koochiching	10,973	692	5,718
Lac qui Parle	6,679	367	3,606
Lake	7,968	551	5,146
Lake of the Woods	2,419	215	1,782
Le Sueur	13,043	557	5,885
Lincoln	4,671	94	1,403
Lyon	15,162	466	5,594
Mahnomen	3,272	94	1,236
Marshall	7,617	169	3,151
Martin	13,930	770	6,542
McLeod	16,060	656	6,848
Meeker	11,118	550	4,651
Mille Lacs	10,494	441	4,060
Morrison	16,728	977	10,025
Mower	23,031	1,000	11,860
Murray	6,770	206	2,661
Nicollet	14,717	519	5,427
Nobles	11,493	257	2,820
Norman	5,494	95	1,728
Olmsted	50,006	1,585	15,390
Otter Tail	29,812	814	10,320
Pennington	7,796	225	2,083
Pine	10,331	567	4,978
Pipestone	6,581	116	1,608
Polk	19,781	1,128	7,312
Pope	6,622	439	3,789
Ramsey	273,875	8,854	96,585
Red Lake	2,993	150	1,305

Counties <i>(continued)</i>	Persons registered as of 7:00 a.m. election day	Persons registering on election day	Total number of persons who voted
Redwood	10,524	455	4,338
Renville	11,541	518	5,981
Rice	21,512	1,353	10,741
Rock	6,471	113	1,383
Roseau	7,079	232	2,467
Scott	21,544	1,004	8,340
Sherburne	15,801	917	7,079
Sibley	8,737	368	3,971
St. Louis	132,040	5,144	68,991
Stearns	56,995	3,728	23,731
Steele	16,305	711	7,634
Stevens	7,217	193	2,565
Swift	8,159	343	4,160
Todd	14,596	494	5,417
Traverse	3,594	57	1,172
Wabasha	11,226	773	4,989
Wadena	7,985	306	3,264
Waseca	10,296	488	4,434
Washington	64,453	2,321	22,116
Watsonwan	7,281	326	2,785
Wilkin	4,528	111	1,385
Winona	24,601	977	10,107
Wright	32,792	1,088	10,416
Yellow Medicine	8,745	383	4,916
TOTAL	2,368,563	90,048	915,180

VOTE FOR NOMINATION FOR UNITED STATES SENATOR AND STATE CONSTITUTIONAL OFFICERS

SEPTEMBER 14, 1982, PRIMARY ELECTION

	UNITED STATES SENATOR						GOVERNOR AND LIEUTENANT GOVERNOR						SEC. OF STATE		STATE AUDITOR		STATE TREASURER				ATTORNEY GENERAL		
	IR	DFL					IR	DFL					IR	DFL	IR	DFL	IR	DFL			IR	DFL	
	Dave Durenberger	Mary Jane Rechner	William A. Branstner	Mark Dayton	Eugene McCarthy	Charles E. Pearson	Harold E. Stassen and Rollin H. Crawford	Lou Wangberg and James H. Lindau	Wheelock Whitney and Lauris Krenick	Rudy Perpich and Marlene Johnson	E. W. Peterson and Christine O. Peterson	Warren Spannaus and Carl Johnson	Mark Hanson	Joan Anderson Growe	Arne Carlson	Paul Wellstone	Bonn Clayton	John H. Allers	Robert W. (Bob) Maltson	Irv Stern	Sharon (Scarella) Anderson	Elliot Rothenberg	Hubert H. "Skip" Humphrey III
Counties																							
Aitkin	1,353	152	116	2,065	816	175	154	589	739	2,279	125	852	1,349	2,812	1,349	2,623	1,303	378	2,082	444	683	696	2,832
Anoka	8,256	722	503	15,846	4,956	745	338	3,310	5,612	11,548	511	10,294	8,273	20,224	8,334	18,652	8,139	2,663	11,803	5,692	4,023	4,424	20,577
Becker	2,610	304	137	2,193	805	158	292	913	1,703	1,911	156	1,327	2,635	2,991	2,650	2,802	2,583	414	2,043	558	1,230	1,469	3,027
Beltrami	2,076	164	207	3,720	1,471	219	130	1,041	1,126	3,534	273	2,001	2,023	5,022	2,058	4,766	1,995	700	3,329	1,036	939	1,092	5,110
Benton	1,957	150	115	1,826	982	183	131	715	1,265	1,940	121	1,150	1,658	2,675	1,690	2,403	1,627	643	1,693	456	869	962	2,658
Big Stone	703	34	34	987	323	86	76	261	391	654	77	704	661	1,296	672	1,226	661	219	737	335	321	357	1,289
Blue Earth	4,614	405	111	3,412	1,233	132	251	1,607	3,146	1,888	141	3,000	4,599	4,553	4,631	4,259	4,547	608	3,048	865	2,087	2,559	4,530
Brown	3,881	287	86	2,143	1,195	163	301	1,411	2,462	1,683	167	1,785	3,687	3,055	3,723	2,876	3,601	470	2,213	517	1,588	2,113	3,128
Carlton	1,066	72	199	4,696	1,490	242	97	394	639	4,917	199	1,641	1,023	6,226	1,050	5,945	1,014	1,034	4,267	987	495	556	6,223
Carver	3,437	233	78	2,238	1,067	99	218	1,240	2,205	1,918	122	1,546	3,239	3,109	3,261	2,869	3,174	549	2,017	612	1,554	1,786	3,165
Cass	2,274	223	118	2,498	845	172	161	834	1,484	2,421	168	1,182	2,086	3,189	2,182	2,931	2,071	492	2,344	426	962	1,218	3,205
Chippewa	1,303	59	38	1,260	438	79	75	566	710	954	53	823	1,233	1,649	1,239	1,557	1,216	232	1,170	267	497	748	1,650
Chisago	2,010	173	107	3,255	1,078	162	130	699	1,347	2,347	160	2,139	1,891	4,081	1,939	3,772	1,873	560	2,754	842	885	1,074	4,098
Clay	2,241	132	114	2,183	698	102	139	1,067	1,182	1,112	81	1,971	2,217	2,889	2,240	2,750	2,196	539	1,510	743	998	1,188	3,010
Clearwater	614	86	153	1,065	575	94	80	251	358	1,180	133	602	616	1,663	608	1,616	603	382	1,058	276	323	319	1,680
Cook	447	51	29	552	270	43	66	177	256	613	26	249	446	802	447	759	441	139	552	124	201	257	791
Cottonwood	1,424	97	36	902	242	47	149	516	830	489	40	704	1,346	1,121	1,319	995	1,269	131	764	231	595	766	1,133
Crow Wing	3,856	353	324	4,225	1,298	374	221	1,464	2,491	4,559	167	1,777	3,541	5,512	3,635	4,937	3,477	872	4,008	775	1,826	1,951	5,696
Dakota	11,853	853	584	12,813	4,391	598	621	4,208	7,984	8,377	434	10,275	10,772	16,217	11,048	14,302	10,708	2,404	9,415	4,491	4,869	6,448	16,819
Dodge	1,266	71	55	905	308	43	95	417	838	782	48	494	1,211	1,170	1,217	1,043	1,136	170	784	220	544	676	1,175
Douglas	3,101	196	111	2,422	844	140	204	1,243	1,791	1,890	131	1,573	2,679	3,106	2,967	2,911	2,844	682	2,018	517	1,327	1,661	3,188
Faribault	1,961	112	79	1,446	546	96	118	578	1,394	978	96	1,123	1,883	1,959	1,885	1,869	1,855	301	1,288	381	892	1,044	2,011
Fillmore	2,706	195	61	1,310	503	112	312	799	1,761	989	80	947	2,569	1,790	2,570	1,641	2,493	202	1,641	257	1,220	1,408	1,825
Freeborn	3,112	250	165	2,614	711	118	174	813	2,442	1,922	150	1,596	2,770	3,084	2,810	2,720	2,754	576	1,958	579	1,173	1,717	3,237
Goodhue	3,590	195	87	2,439	991	123	191	1,031	2,524	2,015	70	1,606	3,432	3,255	3,516	2,990	3,371	576	2,108	641	1,557	1,925	3,243
Grant	613	31	33	739	208	39	63	183	392	582	30	427	567	874	571	804	551	145	564	201	236	344	899
Hennepin	69,010	4,411	2,141	80,638	23,944	2,389	2,370	24,325	48,012	42,394	2,367	68,836	61,665	95,053	64,318	78,446	60,350	11,788	37,251	44,594	27,045	38,853	99,291
Houston	1,780	183	57	542	452	77	422	762	755	528	67	529	1,731	1,004	1,729	961	1,700	180	651	185	833	975	1,028
Hubbard	1,244	130	127	1,385	475	90	93	372	901	1,477	105	568	1,195	1,807	1,220	1,677	1,141	315	1,228	254	559	681	1,804
Isanti	1,336	95	79	2,589	870	153	92	497	825	2,303	99	1,365	1,233	3,296	1,274	3,015	1,211	470	2,196	732	603	681	3,210
Itasca	2,168	200	389	7,682	2,771	544	156	890	1,278	10,059	283	1,530	2,055	10,681	2,100	10,097	2,034	1,160	7,809	2,077	859	1,265	10,624
Jackson	804	44	34	747	206	27	58	281	510	465	40	520	748	932	735	883	731	132	627	190	365	423	956
Kanabec	1,154	87	61	1,708	633	122	116	384	717	1,557	129	981	1,006	2,256	1,103	2,123	1,067	362	1,554	419	541	540	2,315
Kandiyohi	2,605	140	151	2,885	1,097	202	146	1,001	1,613	2,310	94	2,053	2,228	3,857	2,351	3,410	2,163	567	2,667	705	1,026	1,410	3,986
Kittson	469	24	28	565	214	46	68	253	163	409	39	416	453	766	443	721	434	93	593	109	214	232	776
Koochiching	258	37	218	2,445	2,031	236	36	119	131	3,769	212	1,060	270	4,504	272	4,344	261	531	3,182	882	126	149	4,575
Lac qui Parle	1,248	86	70	1,309	491	92	133	559	629	965	70	957	1,204	1,794	1,206	1,708	1,180	268	1,228	317	522	707	1,835

Lake of the Woods	674	61	110	2,720	1,105	155	51	249	434	3,237	105	783	657	3,695	665	3,578	651	493	2,796	575	317	366	3,757
Le Sueur	517	63	48	660	245	59	85	199	275	569	61	398	517	889	503	854	487	139	638	142	244	282	888
Lincoln	1,990	123	78	2,238	866	104	105	473	1,530	1,579	80	1,661	1,828	2,896	1,855	2,644	1,793	386	2,121	539	948	991	2,995
Lyon	412	21	33	522	270	55	76	194	166	435	55	418	383	770	379	709	372	142	519	119	145	234	803
Mahnomen	1,767	88	87	2,193	828	155	157	690	991	1,540	100	1,679	1,616	2,944	1,655	2,715	1,614	416	2,054	541	687	1,006	2,926
Marshall	342	103	26	434	214	39	58	208	157	386	29	323	374	623	372	594	363	118	410	128	220	172	633
Martin	1,025	63	63	1,077	529	106	148	551	377	945	89	758	992	1,533	980	1,444	935	175	1,194	256	458	529	1,591
McLeod	2,902	238	69	1,345	443	136	198	968	1,911	872	115	1,075	2,847	1,846	2,846	1,475	2,786	227	1,303	307	1,291	1,493	1,893
Meeker	3,346	217	81	1,582	754	123	339	1,337	1,861	1,667	69	920	3,051	2,158	3,089	1,983	3,027	431	1,402	390	1,515	1,657	2,228
Mille Lacs	1,814	121	61	1,483	722	85	146	688	1,094	1,486	65	823	1,680	2,066	1,712	1,880	1,652	398	1,350	406	854	901	2,117
Morrison	1,060	68	79	1,653	681	128	84	416	622	1,593	74	918	941	2,276	993	2,130	945	349	1,609	399	470	543	2,332
Mower	2,353	177	236	4,077	1,962	298	212	970	1,324	3,916	212	2,622	2,080	5,531	2,133	5,278	2,048	1,118	3,928	829	1,050	1,194	5,878
Murray	2,761	118	157	5,804	1,278	149	175	860	1,859	3,115	243	3,990	2,611	6,755	2,601	6,382	2,563	895	3,973	1,789	1,080	1,508	6,598
Nicollet	879	91	69	1,017	331	75	130	466	355	729	104	658	652	1,327	860	1,256	856	215	975	187	383	527	1,364
Nobles	2,159	132	66	1,793	784	73	96	735	1,509	913	53	1,801	2,084	2,599	2,122	2,311	2,036	328	1,631	507	969	1,184	2,513
Norman	936	58	35	1,042	273	53	80	624	302	636	50	715	945	1,271	931	1,240	923	253	696	339	361	551	1,334
Olmsted	614	43	29	706	207	42	39	412	208	389	34	581	581	891	590	858	574	167	549	178	284	303	921
Otter Tail	7,885	468	240	3,409	1,359	272	273	2,523	5,697	3,522	166	1,956	6,639	4,362	7,015	3,535	6,613	744	2,738	946	3,383	3,704	4,460
Pennington	4,587	293	224	3,223	1,204	246	375	1,602	2,856	2,694	210	2,123	4,258	4,279	4,210	4,049	4,128	690	3,012	718	1,751	2,603	4,411
Pine	466	38	53	925	299	52	39	244	233	671	56	642	479	1,218	472	1,170	455	158	828	247	199	244	1,240
Pipestone	1,182	114	96	2,218	799	146	113	453	710	2,104	125	1,099	1,107	2,902	1,155	2,645	1,090	480	1,976	513	564	594	2,918
Polk	594	43	40	578	209	51	119	257	248	354	44	487	565	785	578	757	572	192	431	193	261	327	828
Pope	2,466	245	155	2,741	1,051	151	331	1,015	1,349	1,814	185	2,131	2,486	3,752	2,468	3,621	2,430	521	2,582	676	1,128	1,390	3,853
Ramsey	1,341	113	58	1,287	476	87	149	417	865	1,031	69	814	1,237	1,583	1,237	1,547	1,193	311	1,209	229	619	666	1,734
Red Lake	25,427	1,821	2,265	42,691	13,407	2,993	986	9,140	17,509	20,360	1,126	44,049	20,138	53,329	21,194	42,830	19,279	5,663	24,927	21,992	9,618	13,284	56,638
Redwood	227	32	48	510	308	34	25	95	123	525	39	318	218	803	211	764	214	117	541	167	104	118	835
Renville	2,226	125	49	1,146	492	70	165	814	1,365	839	86	877	2,114	1,551	2,122	1,462	2,077	210	1,090	307	895	1,276	1,585
Rice	2,103	144	70	2,087	907	103	141	799	1,259	1,569	102	1,515	1,993	2,845	2,026	2,701	1,975	389	1,989	535	886	1,128	2,874
Rock	3,822	302	156	3,507	1,349	216	261	1,577	2,182	3,092	155	2,189	3,366	4,645	3,550	4,237	3,326	604	2,832	1,051	1,856	1,847	4,844
Roseau	625	47	24	469	125	46	131	259	270	255	47	362	632	636	632	618	619	130	360	143	275	358	645
Scott	814	61	48	787	340	71	107	429	304	766	55	480	796	1,070	768	1,000	756	140	824	182	318	490	1,092
Sherburne	2,463	155	139	3,234	1,046	167	124	992	1,483	2,857	141	2,045	2,291	4,343	2,326	4,033	2,264	651	2,960	860	1,060	1,346	4,432
Sibley	1,924	132	118	2,541	1,047	207	104	722	1,924	2,352	162	1,517	1,778	3,567	1,852	3,314	1,794	610	2,183	746	862	1,020	3,458
St. Louis	1,914	149	41	979	475	50	173	837	1,044	760	35	789	1,747	1,342	1,759	1,244	1,712	254	919	227	875	957	1,366
Stearns	7,417	501	1,597	37,909	10,321	2,283	414	2,973	6,444	45,058	975	9,091	6,269	46,554	6,678	41,764	6,106	6,733	29,745	11,268	2,965	3,798	48,307
Steele	8,778	520	476	6,678	4,652	588	630	3,558	4,897	8,005	432	4,331	7,191	10,303	7,418	9,185	7,038	2,283	6,384	1,927	3,733	4,139	10,782
Stevens	3,336	215	133	2,048	902	168	238	1,229	2,067	1,897	88	1,442	2,863	2,780	2,872	2,434	2,783	590	1,712	487	1,565	1,489	2,938
Swift	952	49	42	959	375	60	83	355	542	841	67	561	893	1,296	899	1,185	893	247	780	255	386	530	1,291
Todd	1,024	37	72	1,799	640	94	81	339	633	1,504	80	1,072	926	2,314	929	2,223	918	335	1,578	498	411	557	2,385
Traverse	1,828	113	233	1,891	768	97	161	727	1,038	1,973	104	962	1,666	2,589	1,686	2,423	1,617	510	1,722	438	735	1,041	2,577
Wabasha	264	17	28	498	228	40	17	97	160	432	26	345	239	659	244	617	239	135	431	131	107	147	682
Wadena	1,946	140	92	1,553	823	109	185	628	1,262	1,466	114	1,029	1,868	2,258	1,887	2,146	1,849	502	1,588	275	884	1,028	2,294
Waseca	1,361	115	78	1,037	388	67	130	452	884	963	55	582	1,306	1,374	1,323	1,279	1,298	198	963	263	640	708	1,380
Washington	1,767	114	47	1,491	589	74	124	524	1,245	1,057	80	1,099	1,663	1,922	1,672	1,827	1,620	295	1,312	405	797	961	1,980
Watsonwan	7,996	629	318	8,085	3,198	375	388	2,672	5,550	5,260	287	6,652	7,519	10,779	7,625	9,864	7,398	1,443	6,509	2,627	3,699	3,979	10,877
Wilkin	1,216	80	32	979	283	52	90	436	761	569	42	750	1,176	1,223	1,181	1,145	1,145	145	880	239	505	696	1,232
Winona	482	37	28	474	232	38	51	171	295	369	34	381	482	679	476	628	460	137	403	140	213	272	670
Wright	4,241	370	158	2,838	1,338	170	526	1,531	2,500	1,945	235	2,458	3,883	3,948	3,926	3,223	3,461	747	2,213	711	1,798	2,321	4,063
Yellow Medicine	3,331	243	169	4,036	1,680	208	245	1,231	2,097	4,025	149	2,081	3,130	5,430	3,164	5,072	3,079	863	3,649	1,063	1,394	1,839	5,517
TOTAL	1,695	117	65	1,812	599	113	160	788	854	1,266	92	1,263	1,626	2,372	1,658	2,238	1,614	371	1,698	338	806	905	2,393
% of Vote	287,651	20,401	15,754	359,014	125,229	19,855	17,795	105,696	185,801	275,920	14,465	248,218	260,777	459,836	267,861	407,764	255,414	65,595	265,990	131,365	121,155	153,877	473,950
% of Voters	94.38	6.62	3.03	69.06	24.09	3.82	5.75	34.17	60.07	51.23	2.69	46.09	100.00	100.00	100.00	100.00	100.00	14.17	57.46	28.38	44.05	55.95	51.79

% of VOTE is based on the total number of votes counted for all candidates on the ballot for the office. % of VOTERS is based on the total number (915,180) of persons voting at the election.

VOTE FOR NOMINATION FOR UNITED STATES REPRESENTATIVE IN CONGRESS BY COUNTY SEPTEMBER 14, 1982, PRIMARY ELECTION

	IR	DFL		
	Tom Hagedorn	E. B. Henderson	Wallace Bratrud	Timothy J. (Tim) Penny
FIRST DISTRICT				Russell V. Smith
Counties				
Blue Earth	4,259	771	215	4,156
Dakota	47	5	16	59
Dodge	1,175	139	89	1,073
Fillmore	2,483	354	118	1,741
Freeborn	2,946	332	219	3,224
Goodhue	3,188	442	312	2,813
Houston	1,542	366	102	853
Le Sueur	1,814	219	174	2,677
Mower	2,626	233	342	6,522
Olmsted	7,087	890	449	3,802
Rice	3,366	577	378	4,044
Scott	584	45	127	950
Steele	3,051	304	189	2,844
Wabasha	1,816	223	180	2,219
Waseca	1,692	190	141	2,072
Winona	3,621	797	221	3,397
TOTAL	41,297	5,887	3,272	42,446

	IR	DFL		
	James Kanne	Vin Weber	James W. "Jim" Nichols	Pat "Family Farmer" O'Reilly
SECOND DISTRICT				
Counties				
Big Stone	107	625	888	479
Brown	477	3,650	1,739	1,558
Chippewa	133	1,237	1,311	467
Cottonwood	145	1,357	845	340
Douglas	399	2,773	1,847	1,362
Faribault	205	1,827	1,215	820
Grant	93	436	558	236
Jackson	67	778	536	441
Kandiyohi	328	2,392	2,791	1,283
Lac qui Parle	113	1,219	1,469	494
Le Sueur	9	37	23	18
Lincoln	24	406	677	246
Lyon	164	1,689	2,672	642
Martin	311	2,707	1,032	783
McLeod	484	2,879	1,146	1,072
Meeker	190	1,724	1,315	891
Murray	197	802	1,064	411
Nicollet	251	1,976	1,587	897
Nobles	63	938	910	445
Pipestone	59	578	666	213
Pope	236	1,142	1,027	758
Redwood	257	2,090	1,104	602
Renville	305	1,924	1,775	1,240
Rock	61	613	449	213
Sibley	296	1,687	632	798
Stevens	100	876	926	435
Swift	105	918	1,544	929
Traverse	38	227	457	279
Watsonwan	144	1,124	844	431
Wright	99	929	749	754
Yellow Medicine	199	1,597	1,920	678
TOTAL	5,659	43,157	35,718	20,215

	IR	DFL		
	Bill Frenzel	Harold Hodgson	Dorland	Joel Salterman
THIRD DISTRICT				
Counties				
Carver	3,320	1,646	1,217	
Dakota	7,757	4,904	4,249	
Goodhue	57	31	33	
Hennepin	32,080	8,064	10,226	
Scott	1,780	1,651	1,302	
TOTAL	44,994	16,296	17,027	

	IR	DFL		
	Bill James	Bruce F. Vento		
FOURTH DISTRICT				
Counties				
Dakota	3,032	5,709		
Ramsey	18,246	55,969		
Washington	76	240		
TOTAL	21,354	61,918		

	IR	DFL		
	Keith W. Johnson	Martin Olav Sabo		
FIFTH DISTRICT				
County				
Hennepin	20,608	57,388		
TOTAL	20,608	57,388		

	IR	DFL		
	Arlen Erdahl	Les (Lester) Betts	Phil Raitt	Gerry Sikorski
SIXTH DISTRICT				
Counties				
Anoka	8,381	1,962	1,432	17,407
Hennepin	10,056	1,101	745	8,270
Ramsey	117	89	47	60
Sherburne	1,181	322	205	1,843
Washington	8,024	897	906	9,494
Wright	2,283	435	310	3,571
TOTAL	30,042	4,806	3,645	40,645

	IR	DFL	
	Arian Stangeland	Bill Kjeldahl	Gene Wenstrom
SEVENTH DISTRICT			
Counties			
Becker	2,799	495	2,775
Beltrami	2,140	770	4,700
Benton	1,734	381	2,478
Clay	2,443	343	2,752
Clearwater	673	303	1,566
Grant	82	35	122
Hubbard	1,256	333	1,666
Kittson	492	109	739
Lake of the Woods	565	130	864
Mahnomen	442	125	587
Marshall	1,082	223	1,563
Morrison	2,399	551	5,957
Norman	638	94	888
Otter Tail	4,739	768	4,166
Pennington	504	161	1,165
Polk	2,645	428	3,598
Red Lake	248	94	819
Roseau	838	202	1,051
Sherburne	562	174	795
Stearns	7,739	1,520	9,820
Todd	1,836	370	2,537
Wadena	1,369	226	1,317
Wilkin	515	133	629
TOTAL	37,740	7,968	52,554

	IR	DFL	
	Mariory L. (Mamie) Luce	Noel Maanum	James L. Oberstar
			Bernard "Bernie" Sydnor
EIGHTH DISTRICT			
Counties			
Aitkin	706	619	2,629
Beltrami	17	18	86
Carlton	659	399	5,831
Cass	1,240	930	2,882
Chisago	1,136	764	4,079
Cook	230	208	795
Crow Wing	2,326	1,331	5,171
Hubbard	8	6	11
Isanti	786	477	3,256
Itasca	1,039	1,060	9,684
Kanabec	715	392	2,281
Koochiching	147	134	4,282
Lake	382	282	3,673
Mille Lacs	473	496	2,080
Pine	670	444	2,878
Sherburne	70	30	262
St. Louis	3,850	2,404	44,497
TOTAL	14,454	9,994	94,377

VOTE FOR NOMINATION FOR STATE LEGISLATURE BY COUNTY

SEPTEMBER 14, 1982, PRIMARY ELECTION

STATE SEN.			STATE REP. 1A			STATE REP. 1B		
	IR	DFL		IR	DFL		IR	DFL
	Don Goodrich	LeRoy Stumpf		Fuzz Lepage	Jim Tunheim		Mark R. Skogerboe	Wallace Sparby
DISTRICT 1								
Counties								
Beltrami	86	421		86	382		—	—
Kittson	425	750		447	753		—	—
Lake of the Woods	472	825		508	807		—	—
Marshall	952	1,592		118	303		776	1,146
Pennington	480	1,279		—	—		456	1,202
Red Lake	220	861		—	—		213	758
Roseau	725	1,009		832	1,010		—	—
TOTAL	3,360	6,737		1,991	3,255		1,445	3,106
STATE SEN.			STATE REP. 2A			STATE REP. 2B		
	IR	DFL		IR	DFL		IR	DFL
	Allan Elde	Roger D. Moe		Tony Stadium	Merlyn Merkens		Ann Schoenborn	Willis Eken
DISTRICT 2								
Counties								
Clay	75	170		40	58		52	105
Clearwater	590	1,720		—	—		583	1,630
Mahnomen	374	604		—	—		442	605
Norman	558	907		434	466		179	442
Polk	2,343	3,901		1,731	2,089		702	1,413
TOTAL	3,940	7,302		2,205	2,613		1,958	4,195
STATE SEN.			STATE REP. 3A			STATE REP. 3B		
	IR	DFL		IR	DFL		IR	DFL
	Ron Karkela	Robert B. Lessard John McCarthy		Bernice L. Diede	Irv Anderson Bob Neuenschwander		Bob Lemen	Loren A. Solberg
DISTRICT 3								
Counties								
Itasca	2,010	8,729	2,769	648	2,086	1,381	1,491	7,315
Koochiching	258	4,306	802	244	2,186	2,960	—	—
TOTAL	2,268	13,035	3,571	892	4,272	4,341	1,491	7,315

Totals after re-
count pursuant to
M.S. 204C.35,
District 3A:
4,262 4,335

STATE SEN.

IR	DFL
Dennis E. Haley	Gerald (Jerry) Willet

DISTRICT 4

Counties

Beltrami	1,678	4,560
Cass	1,891	2,996
Hubbard	1,100	1,816
TOTAL	4,669	9,372

STATE REP. 4A

IR	DFL
Fulton Gallagher	Larry J. Kito Doug St. Onge

1,758	2,335	3,017
—	—	—
228	285	409
1,986	2,620	3,426

STATE REP. 4B

IR	DFL
Maurice Zaffke	Richard "Dick" Tanner

—	—
1,979	2,583
799	998
2,778	3,581

STATE SEN.

DFL
Ronald R. Dicklich Michael Dotlich

DISTRICT 5

County

St. Louis	17,296	3,052
TOTAL	17,296	3,052

STATE REP. 5A

DFL
Dominic J. Elioff Thomas Rukavina

5,361	5,345
5,361	5,345

Totals after re-count pursuant to M. S. 204C.35, District 5A:
5,357 5,349

STATE REP. 5B

DFL
Lona Minne John J. Spanish

7,910	2,197
7,910	2,197

STATE SEN.

DFL
Douglas J. "Doug" Johnson

DISTRICT 6

Counties

Cook	815	
Koochiching	10	
Lake	3,774	
St. Louis	11,722	
TOTAL	16,321	

STATE REP. 6A

DFL
David P. Battaglia

794	
7	
3,866	
3,778	
8,445	

STATE REP. 6B

DFL
Joseph R. Begich

—	
—	
—	
7,926	
7,926	

STATE SEN.

IR	DFL
John Barcelona	Sam G. Solon

DISTRICT 7

County

St. Louis	851	7,574
TOTAL	851	7,574

STATE REP. 7A

IR	DFL
Archie F. Wilcox	Willard Munger

511	4,313
511	4,313

STATE REP. 7B

IR	DFL
Marc Beeman	Ben E. Gustafson

615	3,097
615	3,097

DISTRICT 8

Counties

Carlton	204	1,022
St. Louis	3,330	7,107
TOTAL	3,534	8,129

STATE SEN.

IR	DFL
James Ulland	Arlene Lehto

DISTRICT 9

Counties

Becker	326	513
Clay	2,201	2,791
Otter Tail	28	28
Wilkin	424	683
TOTAL	2,979	4,015

STATE SEN.

IR	DFL
Phyllis Thysell	Keith Langseth

DISTRICT 10

Counties

Becker	2,168	2,479
Otter Tail	3,269	2,710
TOTAL	5,437	5,189

STATE SEN.

IR	DFL
Cal Larson	Collin C. Peterson

DISTRICT 11

Counties

Big Stone	711	1,190
Douglas	2,123	2,309
Grant	536	868
Stevens	966	1,230
Swift	627	1,226
Traverse	262	663
TOTAL	5,225	7,486

STATE SEN.

IR	DFL
Charles (Charlie) Berg	Wayne Olhoff

STATE REP. 8A

IR	DFL
Dale Hendrickson	Mary Murphy
183	1,032
717	3,739
900	4,771

STATE REP. 9A

IR	DFL
Dwayne Hoberg	Paul Erickson
—	—
1,550	1,491
—	—
—	—
1,550	1,491

STATE REP. 10A

IR	DFL
Jim Evans	Dorothy Skwieria
2,399	2,224
380	320
2,779	2,544

STATE REP. 11A

IR	DFL
Gary L. Findlay	Laura Stock Carrington
619	656
—	—
597	517
590	702
265	370
2,071	2,245
	2,666

STATE REP. 8B

IR	DFL
Glen Truax	Tom Berkelman
—	—
1,544	3,631
1,544	3,631

STATE REP. 9B

IR	DFL
Merlyn Valian	Randy Tobias
326	252
736	653
26	20
479	345
1,567	1,270
	1,395

STATE REP. 10B

IR	DFL
Bob Anderson	Norma Henderson
—	—
2,480	2,170
2,480	2,170

STATE REP. 11B

IR	DFL
Dave Fjoslien	Al Westberg
—	—
2,434	2,098
586	763
285	260
—	—
—	—
3,305	3,121

	STATE SEN.		STATE REP. 12A		STATE REP. 12B	
	IR	DFL	IR	DFL	IR	DFL
DISTRICT 12	Don Anderson	Myrton O. Wegener	Jay Patterson	Jerome (Jerry) Graba	Bruce Liveringhouse	Rick Krueger
Counties						
Douglas	649	808	—	—	660	770
Otter Tail	1,135	1,216	1,054	1,384	—	—
Todd	1,611	2,669	49	88	1,576	2,266
Wadena	1,349	1,247	1,227	1,387	19	9
TOTAL	4,744	5,940	2,330	2,859	2,255	3,045
	STATE SEN.		STATE REP. 13A		STATE REP. 13B	
	IR	DFL	IR	DFL	IR	DFL
DISTRICT 13	Gene L. Goedker	Don Samuelson	Paul M. (TD) Thiede	Thomas R. Isle	Howard Warnberg	Stephen G. Wenzel
Counties						
Cass	66	168	—	—	60	146
Crow Wing	3,667	5,714	2,911	3,518	819	1,536
Morrison	1,253	3,262	—	—	1,400	3,674
TOTAL	4,986	9,144	2,911	3,518	2,279	5,356
	STATE SEN.		STATE REP. 14A		STATE REP. 14B	
	IR	DFL	IR	DFL	IR	DFL
DISTRICT 14	Dave Rued	Florian Chmielewski	Roger Stokes	Doug Mathers Paul Anders Ogren	Doug Carlson	Mike Kafka
Counties						
Aitkin	1,483	2,756	777	811 1,382	445	721
Carlton	808	5,201	698	1,912 2,955	143	542
Kanabec	342	736	—	—	322	641
Pine	1,010	2,774	—	—	1,127	2,374
TOTAL	3,643	11,467	1,475	2,723 4,337	2,037	4,278
	STATE SEN.		STATE REP. 15A		STATE REP. 15B	
	IR	DFL	IR	DFL	IR	DFL
DISTRICT 15	Dean Elton Johnson	Alec G. Olson	Sylvester Uphus	Earl Hauge	Verna M. Kelly	Alan W. Welle
Counties						
Kandiyohi	2,141	3,110	—	—	1,860	2,862
Pope	1,176	1,529	1,186	1,702	—	—
Stearns	1,427	1,449	1,864	1,418	—	—
TOTAL	4,744	6,088	3,050	3,120	1,860	2,862

STATE SEN.

	IR	DFL
	Norm Falcon	Joe Bertram
DISTRICT 16		
Counties		
Benton	240	432
Morrison	534	1,828
Stearns	2,748	4,513
Wright	143	270
TOTAL	3,665	7,043

STATE SEN.

	IR	DFL
	Jim Moline	James (Jim) Pehler
DISTRICT 17		
Counties		
Benton	882	1,211
Sherburne	220	411
Stearns	2,558	4,710
TOTAL	3,660	6,332

STATE SEN.

	IR	DFL
	Walt "North Pole" Pederson	C. R. "Chuck" Davis
DISTRICT 18		
Counties		
Benton	389	867
Kanabec	567	1,076
Mille Lacs	895	2,206
Morrison	151	511
Sherburne	1,451	2,918
TOTAL	3,453	7,578

STATE SEN.

	IR	DFL
	Dorothy Grandstrand	Randolph W. "Randy" Peterson
DISTRICT 19		
Counties		
Anoka	246	708
Chisago	1,903	3,898
Isanti	1,161	3,019
Kanabec	134	362
Pine	76	187
TOTAL	3,520	8,174

STATE REP. 16A

	IR	DFL
	Ben Omann	Kurt Haglund
	287	406
	524	1,330
	1,293	1,432
	—	—
TOTAL	2,104	3,168

STATE REP. 17A

	IR	DFL
	Marcus Marsh	Sonja Berg Edward J. O'Brien
	1,063	762 700
	286	299 195
	884	740 712
TOTAL	2,233	1,801 1,607

STATE REP. 18A

	IR	DFL
	Robert J. (Bob) Bunger	Jerome "JP" Peterson
	164	397
	583	1,076
	965	2,153
	157	511
	0	0
TOTAL	1,869	4,137

STATE REP. 19A

	IR	DFL
	Tom Yarbrough	Dick Welch
	253	670
	1,151	2,803
	69	170
	—	—
TOTAL	1,473	3,643

STATE REP. 16B

	IR	DFL
	Mary Ann Douvier	B. J. Brinkman
	—	—
	70	178
	1,728	2,446
	135	274
TOTAL	1,933	2,898

STATE REP. 17B

	IR	DFL
	Dave Gruenes	Doug Risberg Mark K. Sakry
	—	—
	—	—
	2,004	1,601 2,405
TOTAL	2,004	1,601 2,405

STATE REP. 18B

	IR	DFL
	Ewald Petersen	Don Bergstrom
	229	426
	—	—
	—	—
	1,495	2,726
TOTAL	1,724	3,152

STATE REP. 19B

	IR	DFL
	Bob Anderson	John T. Clawson
	—	—
	1,896	3,907
	58	271
	65	171
	89	181
TOTAL	2,108	4,530

STATE SEN.			STATE REP. 20A			STATE REP. 20B		
	IR	DFL	IR	DFL		IR	DFL	
	Randy P. Kamrath	Archie Baumann	Owen Gustafson	Glen H. Anderson		Ray Welker	Lou A. Kling	
DISTRICT 20								
Counties								
Chippewa	1,225	1,584	605	843		631	649	
Lac qui Parle	1,239	1,743	1,170	1,721		—	—	
Redwood	1,696	1,370	—	—		1,391	1,004	
Swift	277	781	317	786		—	—	
Yellow Medicine	1,670	2,308	722	1,063		784	1,050	
TOTAL	6,107	7,786	2,814	4,413		2,806	2,703	
STATE SEN.			STATE REP. 21A			STATE REP. 21B		
	IR	DFL	IR	DFL		IR	DFL	
	John J. Bernhagen	Colleen Turner Albright	Adolph Kvam	Steven George		Gaylin DenOuden	Greg Klecker	
DISTRICT 21								
Counties								
Kandiyohi	432	566	—	—		493	654	
McLeod	1,114	503	778	367		181	135	
Meeker	1,768	1,867	1,654	1,815		112	145	
Renville	1,698	2,372	—	—		1,867	2,502	
Sibley	80	44	—	—		73	50	
Stearns	14	18	24	17		—	—	
TOTAL	5,106	5,370	2,456	2,199		2,726	3,486	
STATE SEN.			STATE REP. 22A			STATE REP. 22B		
	IR	DFL	IR	DFL		IR	DFL	
	Mark Ourada	Betty Adkins	Warren Krause	Bob McEachern		Tony Omen	Bill Metz	Mel Moench
DISTRICT 22								
Counties								
Hennepin	425	408	—	—		439	307	139
Wright	2,791	4,767	1,606	3,168		1,422	1,407	638
TOTAL	3,216	5,175	1,606	3,168		1,861	1,714	777
STATE SEN.			STATE REP. 23A			STATE REP. 23B		
	IR	DFL	IR	DFL		IR	DFL	
	Dennis Frederickson	A. J. (Tony) Eckstein	Terry Dempsey	Ralph H. Stadick		Allen Quist	Steve K. Johnson	
DISTRICT 23								
Counties								
Blue Earth	199	144	—	—		205	149	
Brown	3,849	3,912	3,724	2,754		111	172	
Cottonwood	0	0	0	0		—	—	
Le Sueur	879	896	—	—		941	984	
Nicollet	1,197	1,420	—	—		1,277	1,571	
Redwood	381	169	344	159		—	—	
Renville	155	170	—	—		163	162	
TOTAL	6,660	6,711	4,068	2,913		2,697	3,038	

STATE SEN.

DISTRICT 24

Counties

	IR	DFL
Glen A. Taylor		John C. Hottinger
Blue Earth	4,110	3,908
Nicollet	823	853
Waseca	403	525
TOTAL	5,336	5,286

STATE SEN.

DISTRICT 25

Counties

	IR	DFL
Tom Neuville		Clarence M. Purfeerst
Dakota	2	0
Le Sueur	770	1,695
Rice	3,069	4,590
Scott	70	284
Waseca	0	0
TOTAL	3,911	6,569

STATE SEN.

DISTRICT 26

Counties

	IR	DFL
Lyle Mehrkens		Richard Harris
Goodhue	3,529	2,931
Olmsted	173	155
Wabasha	1,810	2,003
Winona	7	12
TOTAL	5,519	5,101

STATE REP. 24A

IR	DFL
Mark Piepho	John F. Considine
2,433	2,403
0	0
—	—
2,433	2,403

STATE REP. 25A

IR	DFL
Arnie Nelson	Robert E. Vanasek
2	0
523	1,194
1,230	1,746
72	291
—	—
1,827	3,231

STATE REP. 26A

IR	DFL
Steven Sviggum	Roger A. Kittelson
2,809	2,444
—	—
—	—
—	—
2,809	2,444

STATE REP. 24B

IR	DFL
Richard (Dick) Wigley	Georgia L. Holmes
1,684	1,414
828	828
376	475
2,888	2,717

STATE REP. 25B

IR	DFL
Marnie Luknic	Peter Rodosovich
—	—
303	440
2,395	2,846
—	—
0	0
2,698	3,286

STATE REP. 26B

IR	DFL
Mary Lou Beckman	John H. Schouweiler
Bob Waltman	John Wodele
343	314
109	124
1,109	1,459
5	10
1,566	1,578

Totals after re-count pursuant to M. S. 204C.35, District 26B.
1,562 1,578

STATE SEN.

STATE REP. 27A

STATE REP. 27B

DISTRICT 27

Counties

	IR	DFL
Steve Perkins		Gary DeCramer
Lincoln	360	778
Lyon	1,512	2,934
Murray	113	210
Nobles	68	169
Pipestone	590	766
Rock	591	596
TOTAL	3,234	5,453

IR	DFL
Cal R. Ludeman	David L. Nass
323	487
1,630	2,488
—	—
—	—
—	—
—	—
1,953	2,975

IR	DFL
Wendell O. Erickson	Randall P. Stofferahn
77	159
111	109
129	190
77	180
585	774
649	617
1,628	2,029

STATE SEN.

STATE REP. 28A

STATE REP. 28B

DISTRICT 28

Counties

	IR	DFL
Doran Isackson		Bob Moritz
Walter Olson		
Cottonwood	1,153	324
Jackson	306	550
Martin	133	66
Murray	594	223
Nobles	671	221
Watsonwan	1,112	1,075
TOTAL	3,969	2,459

DFL
Buzz Anderson
200
—
—
1,190
1,110
—
2,500

IR	DFL
Gilbert D. Esau	George Mann
1,095	890
752	967
185	104
—	—
—	—
252	214
2,284	2,175

STATE SEN.

STATE REP. 29A

STATE REP. 29B

DISTRICT 29

Counties

	IR	DFL
Darrel Peterson		Tracy Beckman
Blue Earth	425	281
Faribault	1,897	1,975
Freeborn	95	181
Martin	2,822	1,635
Waseca	364	407
Watsonwan	947	970
TOTAL	6,550	5,449

IR	DFL
David M. Jennings	Rich Duncan
—	—
—	—
—	—
2,688	1,449
—	—
926	863
3,614	2,312

IR	DFL
Ralph Prescher	Henry Kalis
445	305
1,956	2,032
97	211
133	88
369	430
—	—
3,000	3,066

STATE SEN.

STATE REP. 30A

STATE REP. 30B

DISTRICT 30

Counties

	IR	DFL
Mel Frederick		Peter Fog
Dodge	1,263	1,093
Freeborn	317	227
Mower	205	309
Steele	3,148	2,460
Waseca	834	918
TOTAL	5,767	5,007

IR	DFL
Hugh L. Miller	Tom J. Shea
574	591
—	—
—	—
2,248	2,035
—	—
2,822	2,626

IR	DFL
John S. Biersdorf	Jerry Schoenfeld
Tom Kehoe	
287	273
62	310
68	160
399	421
352	554
1,168	1,718

		STATE SEN.		STATE REP. 31A		STATE REP. 31B			
		IR	DFL	IR	DFL	IR	DFL		
DISTRICT 31		John A. Ulland	Tom Nelson	Bob Haukoos	Elaine Wenz	Chuck Moline	Fran Bishop	Pat Piper	Warren F. Plunkett
Counties									
Freeborn	2,261	2,757		2,546	1,906	116	10	62	63
Mower	1,747	5,796		—	—	1,682	345	3,275	2,715
TOTAL	4,008	8,553		2,546	1,906	1,798	355	3,337	2,778
		STATE SEN.		STATE REP. 32A		STATE REP. 32B			
		IR	DFL	IR	DFL	IR	DFL		
DISTRICT 32		Duane Benson	Thomas Hinze	Donald L. Frerichs	Edward G. (Eddie) Kramer	Elton R. Redalen	Gary L. Peterson		
Counties									
Fillmore	2,756	1,624		—	—	2,731	1,678		
Mower	733	718		—	—	681	711		
Olmsted	1,816	1,315		1,791	1,324	108	61		
Winona	265	285		260	326	—	—		
TOTAL	5,570	3,942		2,051	1,650	3,520	2,450		
		STATE SEN.		STATE REP. 33A		STATE REP. 33B			
		IR	DFL	IR	DFL	IR	DFL		
DISTRICT 33		Nancy Brataas	Tom Sherlock	Gil Gul knecht	Steve Lund	David T. Bishop	Rosemary Ahmann		
County									
Olmsted	4,916	1,964		1,886	1,865	1,700	1,290		
TOTAL	4,916	1,964		1,886	1,865	1,700	1,290		
				Totals after re-count pursuant to M. S. 204C.35, District 33A:					
				1,886		1,865			
		STATE SEN.		STATE REP. 34A		STATE REP. 34B			
		IR	DFL	IR	DFL	IR	DFL		
DISTRICT 34		Pat Kronebusch	Margaret P. Boddy	Virgil J. Johnson	David L. Schultz	Tim Sherman	Paul Wadden		
Counties									
Houston	922	1,082	991	1,859	982	—	—		
Winona	3,156	1,204	2,753	1,186	806	2,466	2,480		
TOTAL	4,078	2,286	3,744	3,045	1,788	2,466	2,480		

STATE SEN.

STATE REP. 35A

STATE REP. 35B

DISTRICT 35

Counties

Carver	2,439
McLeod	2,165
Sibley	1,769
TOTAL	6,373

Earl W. Renneke

Gerry Hochsprung

IR Gary Schafer

DFL Gerald Kregger

—	—	—
993	1,379	1,409
639	1,328	1,198
1,632	2,707	2,607

K. J. McDonald

James (Jim) Hoese

2,563	2,596
—	—
—	—
2,563	2,596

STATE SEN.

STATE REP. 36A

STATE REP. 36B

DISTRICT 36

Counties

Carver	695	463
Dakota	554	704
Hennepin	0	0
Le Sueur	33	145
Scott	2,324	4,388
TOTAL	3,606	5,700

IR Tom Rees

DFL Robert J. "Bob" Schmitz

IR Chuck Dimler

DFL W. F. "Bill" Sinn

Walter (Wally) Stock

738	195	237
—	—	—
2	0	0
—	—	—
1,300	833	1,773
2,040	1,028	2,010

IR Bill Sando

DFL Bob Jensen

—	—
537	718
—	—
32	123
864	1,588
1,433	2,429

STATE SEN.

STATE REP. 37A

STATE REP. 37B

DISTRICT 37

Counties

Dakota	3,226	1,456	3,254
Washington	0	1	1
TOTAL	3,226	1,457	3,255

IR Steve Engler

DFL George Bateman

Darril Wegscheid

IR Ronald J. Kelly

DFL Carolyn D. Rodriguez

1,414	1,713
—	—
1,414	1,713

IR Dennis Ozment

DFL Harry Sieben, Jr.

1,695	2,957
0	2
1,695	2,959

STATE SEN.

STATE REP. 38A

STATE REP. 38B

DISTRICT 38

County

Dakota	3,918	1,466	2,835
TOTAL	3,918	1,466	2,835

IR Howard A. Knutson

DFL Robert A. (Bob) Baron

Mary J. Monahan

IR Charles C. (Chuck) Halberg

DFL Victoria P. Oshiro

1,840	1,339
1,840	1,339

IR Art Seaberg

DFL George Barbes

Bea Blomquist

2,086	1,144	1,839
2,086	1,144	1,839

	STATE SEN.		
	Gen Olson	IR Tracy Whitehead	DFL Gene C. Wolfe
DISTRICT 43			
County			
Hennepin.....	4,946	3,567	3,399
TOTAL.....	4,946	3,567	3,399

STATE REP. 43A	
IR	DFL
John Burger	Kent Borg
3,120	1,791
3,120	1,791

STATE REP 43B	
IR	DFL
Jerry Knickerbocker	Arla Landon
4,188	1,562
4,188	1,562

STATE SEN.			STATE REP. 44A			STATE REP. 44B		
	IR	DFL		IR	DFL		IR	DFL
	Phyllis McQuaid	Mary Hartmann		Sally Olsen	Jim Miller		Jim Rhodes	Gloria Segal
DISTRICT 44								
County								
Hennepin.....	4,329	5,866		2,058	2,611		2,257	3,182
TOTAL.....	4,329	5,866		2,058	2,611		2,257	3,182
STATE SEN.			STATE REP. 45A			STATE REP. 45B		
	IR	DFL		IR	DFL		IR	DFL
	Jim Ramstad	Christine E. Merritt		Craig Shaver	Norman J. Brummer		Jim Heap	Sev Legred
DISTRICT 45								
County								
Hennepin.....	5,694	3,387		3,316	1,792		2,441	1,820
TOTAL.....	5,694	3,387		3,316	1,792		2,441	1,820
STATE SEN.			STATE REP. 46A			STATE REP. 46B		
	IR	DFL		IR	DFL		IR	DFL
	Dave Sorenson	Ember D. Reichgott		Dorothy Hokr	Mike Mooney Mike Schoff		Nels Hickman	Lyndon R. Carlson
DISTRICT 46								
County								
Hennepin.....	2,849	5,469		1,444	1,726 1,519		1,286	2,906
TOTAL.....	2,849	5,469		1,444	1,726 1,519		1,286	2,906
STATE SEN.			STATE REP. 47A			STATE REP. 47B		
	IR	DFL		IR	DFL			DFL
	Steve Baretz	William P. "Bill" Luther		John Doyle	Christopher K. Sandberg Linda Scheid			Robert L. "Bob" Ellingson
DISTRICT 47								
County								
Hennepin.....	1,814	5,165		1,016	1,022 1,591			2,639
TOTAL.....	1,814	5,165		1,016	1,022 1,591			2,639
STATE SEN.			STATE REP. 48A			STATE REP. 48B		
	IR	DFL		IR	DFL		IR	DFL
	Don Ramstad	Tad Jude		Lon Heinitz	Dick Scherman		Bill Schreiber	Del Mottaz
DISTRICT 48								
Counties								
Hennepin.....	3,499	4,240		2,109	1,837		1,463	2,158
Wright.....	11	57		11	50		—	—
TOTAL.....	3,510	4,297		2,120	1,887		1,463	2,158

STATE SEN.

	IR	DFL
	John Weaver	Gene Merriam
DISTRICT 49		
Counties		
Anoka	2,420	5,040
Hennepin	706	1,018
Wright	3	16
TOTAL	3,129	6,074

STATE SEN.

	IR	DFL
	Robert "Bob" Peach	Gregory "Greg" Dahl
DISTRICT 50		
County		
Anoka	2,515	5,436
TOTAL	2,515	5,436

STATE SEN.

		DFL	
		Don Frank	Dan Klingensmith
DISTRICT 51			
Counties			
Anoka	5,590	1,566	
Ramsey	12	4	
TOTAL	5,602	1,570	

STATE SEN.

	IR	DFL
	Steve Thompson	Steven G. Novak
DISTRICT 52		
Counties		
Anoka	567	1,914
Ramsey	1,336	3,305
TOTAL	1,903	5,219

STATE SEN.

	IR	DFL
	Fritz Knaak	Jane Preston
DISTRICT 53		
Counties		
Ramsey	4,023	4,658
Washington	3	6
TOTAL	4,026	4,664

STATE REP. 49A

	IR	DFL
	Dick Blomquist	Darby Nelson
	996	1,559
	589	1,094
	3	15
	1,588	2,668

STATE REP. 50A

	IR	DFL
	John Hartinger	Ernest A. Larsen
		Dennis May
	1,440	1,698 1,274
	1,440	1,698 1,274

STATE REP. 51A

	IR	DFL
	Gordon Backlund	Sharon Coleman
		Joyce Carlson
		McCarron
		Gene Raftery
	1,270	1,551 550 1,448
	5	7 3 6
	1,275	1,558 553 1,454

STATE REP. 52A

	IR	DFL
	Jim Contois	Gordon O. Voss
	578	1,977
	216	708
	794	2,685

STATE REP. 53A

	IR	DFL
	Tony Bennett	Frank T. Mabley
	2,398	2,318
	—	—
	2,398	2,318

STATE REP. 49B

	IR	DFL
	Vern Bolte	Joel Jacobs
	1,317	3,578
	—	—
	—	—
	1,317	3,578

STATE REP. 50B

	IR	DFL
	Arnel V. Beckman	
	Joe R. LaCasse	
		Joe Quinn
	549 623	2,472
	549 623	2,472

STATE REP. 51B

	IR	DFL
	Gene Thomas Westlund	Wayne Simoneau
	1,166	3,553
	—	—
	1,166	3,553

STATE REP. 52B

	IR	DFL
	David H. Hoel	Dan Knuth
	—	—
	1,143	2,361
	1,143	2,361

STATE REP. 53B

	IR	DFL
	Robert W. (Bob) Reif	John T. Farmer
	1,962	2,405
	3	6
	1,965	2,411

STATE SEN.			
	IR	DFL	
	Gary Blume	Jerome (Jerry) Hughes	
DISTRICT 54			
County			
Ramsey	2,399	5,608	
TOTAL	2,399	5,608	

STATE REP. 54A		
IR	DFL	
Don Valento	Jim DeBenedet	Art Herkenhoff
1,693	1,645	1,690
1,693	1,645	1,690
Totals after re-count pursuant to M. S. 204C.35, District 54A:		
	1,645	1,690

STATE REP. 54B	
IR	DFL
R. G. (Rusty) Gunvaldson	Dick Kostohoryz
1,003	2,837
1,003	2,837

STATE SEN.			
	IR	DFL	
	Gary W. Laidig	Mike Kodluboy	W. J. (Jud) Marshall
DISTRICT 55			
County			
Washington	4,700	3,220	2,715
TOTAL	4,700	3,220	2,715

STATE REP. 55A	
IR	DFL
Connie Levi	Pat Cherrier
2,375	2,770
2,375	2,770

STATE REP. 55B	
IR	DFL
William E. (Bill) Stouvenel	Charles (Chuck) Hoffman
2,141	2,621
2,141	2,621

STATE SEN.			
	IR	DFL	
	Paul Jahnke	A. W. "Bill" Diessner	
DISTRICT 56			
Counties			
Ramsey	258	537	
Washington	3,004	4,602	
TOTAL	3,262	5,139	

STATE REP. 56A	
IR	DFL
Dianne Northrup	Len Price
279	542
1,607	2,083
1,886	2,625

STATE REP. 56B	
IR	DFL
Aldon (Al) Enstad	Pat Beard
—	—
1,432	2,537
1,432	2,537

STATE SEN.			
	IR	DFL	
	Jim Fisette	Rick Harrison	Carl W. Kroening
DISTRICT 57			
County			
Hennepin	390	1,073	5,355
TOTAL	390	1,073	5,355

STATE REP. 57A		
IR	DFL	
Don Hansen	James I. Rice	Michael Paul Weber
942	3,287	1,248
942	3,287	1,248

STATE REP. 57B	
	DFL
	Randy W. Staten
	2,091
	2,091

STATE SEN.

	IR	DFL	
	Tom Long	Lawrence J. Pogemiller	Anne (Koon) Stokowski
DISTRICT 58			
County			
Hennepin.....	1,180	6,550	5,082
TOTAL.....	1,180	6,550	5,082

STATE SEN.

	IR	DFL	
	Nancy Gimnestad	Allan H. Spear	
DISTRICT 59			
County			
Hennepin.....	2,489	6,524	
TOTAL.....	2,489	6,524	

STATE SEN.

	IR	DFL	
	Joyce Reinhart	Linda Berglin	
DISTRICT 60			
County			
Hennepin.....	974	5,239	
TOTAL.....	974	5,239	

STATE SEN.

		DFL	
		Donna Peterson	
DISTRICT 61			
County			
Hennepin.....		7,104	
TOTAL.....		7,104	

STATE SEN.

	IR	DFL	
	Clarence Carter	Roger W. (Jens) Jensen	Eric Petty
DISTRICT 62			
County			
Hennepin.....	3,287	1,672	7,550
TOTAL.....	3,287	1,672	7,550

STATE REP. 58A

IR	DFL	
Gerald Van Dell	Nick Pauluk	John J. Sarna
803	931	4,875
803	931	4,875

STATE REP. 59A

IR	DFL	
R. Richard Roeder	Dee Long	
1,132	3,643	
1,132	3,643	

STATE REP. 60A

IR	DFL	
Bill Craig	Karen Clark	
542	2,240	
542	2,240	

STATE REP. 61A

	DFL	
	Lee Greenfield	
	2,824	
	2,824	

STATE REP. 62A

IR	DFL	
Pat Eliotson	Ken Nelson	
2,661	3,928	
2,661	3,928	

STATE REP. 58B

IR	DFL	
Lester A. Wheeler	Phyllis Kahn	
564	3,820	
564	3,820	

STATE REP. 59B

	DFL	
	Todd Otis	
	3,272	
	3,272	

STATE REP. 60B

	DFL	
	Janet Clark	
	2,874	
	2,874	

STATE REP. 61B

IR	DFL	
Nels Christensen	Wesley J. "Wes" Skoglund	
1,260	4,176	
1,260	4,176	

STATE REP. 62B

IR	DFL	
Ted Noble	John Brandl	Dorothy Fleming
2,052	3,399	2,416
2,052	3,399	2,416

CHAPTER 8

ELECTIONS

STATE SEN.

	IR	DFL
	Ralph T. Keyes	Neil Dieterich
DISTRICT 63		
County		
Hennepin.....	369	447
Ramsey.....	2,875	5,693
TOTAL.....	3,244	6,140

STATE SEN.

	IR	DFL
	Ron Sietloff	Jay Benanav
DISTRICT 64		
County		
Ramsey.....	4,830	7,107
TOTAL.....	4,830	7,107

STATE SEN.

	IR	DFL
	Verna M. Kragnes	Donald M. Moe
DISTRICT 65		
County		
Ramsey.....	1,203	6,713
TOTAL.....	1,203	6,713

STATE SEN.

	IR	DFL
	Bill (Butch) Brownell	A. L. LaFontaine Gene Waldorf
DISTRICT 66		
County		
Ramsey.....	1,564	1,088 6,358
TOTAL.....	1,564	1,088 6,358

STATE SEN.

	IR	DFL
	Leo Reck	Marilyn M. Lantry
DISTRICT 67		
County		
Ramsey.....	1,669	6,713
TOTAL.....	1,669	6,713

STATE REP. 63A

	IR	DFL
	John Rose	George Marks
	377	526
	1,868	2,030
TOTAL	2,245	2,556

STATE REP. 64A

	IR	DFL
	O. J. Doyle	Kathleen Vellenga
	1,730	4,390
TOTAL	1,730	4,390

STATE REP. 65A

	IR	DFL
	Larry Alexander	Peggy Byrne Fred C. Norton
	428	1,559 3,637
TOTAL	428	1,559 3,637

STATE REP. 66A

	IR	DFL
	Richard (Dick) Zasada	Tim Byrne Tom Osthoiff
	1,109	1,318 3,887
TOTAL	1,109	1,318 3,887

STATE REP. 67A

	IR	DFL
	Mark Heltman	Randy C. Kelly
	773	4,005
TOTAL	773	4,005

STATE REP. 63B

	IR	DFL
	Jim Snoxell	Ann Wynia
	—	—
	1,302	3,501
TOTAL	1,302	3,501

STATE REP. 64B

	IR	DFL
	John Drew	Dick Cohen
	2,669	4,425
TOTAL	2,669	4,425

STATE REP. 65B

	IR	DFL
	Peter Singer	William Twohy Heine Frank J. Rodriguez, Sr.
	906	728 3,492
TOTAL	906	728 3,492

STATE REP. 66B

	IR	DFL
		Richard M. O'Connor
		2,834
TOTAL		2,834

STATE REP. 67B

	IR	DFL
	Viola Maehren	John Tomlinson
	906	3,297
TOTAL	906	3,297

VOTE FOR UNITED STATES SENATOR BY COUNTY NOVEMBER 2, 1982 GENERAL ELECTION

Counties	Persons Registered as of 7 a.m.	Persons Registering Election Day	Total Number of Persons Voting	Dave Durenberger (R)	Mark Dayton (DFL)	Bill Onasch (SW)	Jeffrey M. Miller (NU)	Fred G. Hewitt (LP)
Aitkin	9,710	647	7,253	3,177	3,948	17	15	21
Anoka	94,643	11,091	80,786	38,576	40,645	178	113	245
Becker	16,240	1,322	11,953	6,520	5,139	26	33	32
Beltrami	18,619	1,830	13,546	6,133	6,989	24	19	44
Benton	14,649	1,420	10,499	6,229	4,038	46	47	38
Big Stone	4,673	262	3,662	1,748	1,823	9	11	13
Blue Earth	33,317	3,647	23,108	13,188	9,425	30	31	57
Brown	17,401	1,128	12,450	7,839	4,346	17	40	57
Carlton	17,454	1,580	13,533	4,473	8,865	27	34	44
Carver	21,475	2,354	17,257	10,830	6,048	40	31	64
Cass	14,346	1,199	10,643	5,238	5,206	18	27	41
Chippewa	9,110	659	6,925	3,841	3,007	6	7	15
Chisago	15,129	1,678	12,270	5,727	6,385	20	15	40
Clay	30,031	2,540	18,388	9,936	7,613	54	27	35
Clearwater	5,222	344	3,919	1,681	2,137	7	13	26
Cook	2,953	247	2,155	1,107	1,001	5	4	20
Cottonwood	8,933	701	6,706	3,792	2,795	9	10	13
Crow Wing	18,208	2,252	18,998†	9,587	8,939	71	42	88
Dakota	112,275	14,438	85,439	48,713	34,791	370	97	254
Dodge	8,157	763	6,358	3,926	2,307	5	15	29
Douglas	17,569	1,437	13,276	7,879	5,116	17	15	32
Faribault	11,303	955	9,505	6,040	3,306	14	12	22
Fillmore	12,896	857	9,786	6,187	3,366	15	32	38
Freeborn	20,318	1,911	16,139	8,429	7,294	42	23	32
Goodhue	22,883	2,456	18,613	11,231	7,069	20	44	54
Grant	4,485	418	3,874	2,016	1,790	3	6	6
Hennepin	613,606	59,232	442,008	233,376	198,106	1,072	673	1,578
Houston	10,610	758	7,402	4,629	2,576	14	26	36
Hubbard	9,042	837	6,765	3,784	2,858	10	20	32
Isanti	11,565	1,437	9,989	4,560	5,314	11	16	21
Itasca	27,701	1,891	20,534	7,730	12,286	42	46	70
Jackson	7,793	900	6,386	3,151	3,116	6	16	18
Kanabec	6,673	647	5,558	2,693	2,772	7	11	18
Kandiyohi	20,413	2,227	16,340	8,390	7,593	65	32	26
Kitson	4,350	313	3,334	1,574	1,669	6	5	7
Koochiching	9,935	841	7,588	3,274	4,128	15	18	24
Lac qui Parle	6,741	413	5,444	2,762	2,606	8	9	11
Lake	8,158	444	6,661	2,049	4,477	14	21	9
Lake of the Woods	2,560	139	2,056	992	985	5	8	5
Le Sueur	13,361	1,386	10,960	5,886	4,863	20	20	39
Lincoln	4,764	280	3,502	1,856	1,581	3	8	9
Lyon	14,527	1,344	11,269†	6,045	5,025	27	24	22
Mahnomen	3,265	290	2,550	1,219	1,271	2	4	5
Marshall	7,488	507	6,238	3,269	2,832	7	11	11
Martin	14,142	1,218	11,621	6,690	4,217	14	75	23
McLeod	16,541	1,462	12,792	7,877	4,559	65	35	37
Meeker	11,446	1,242	9,509	5,322	4,011	16	19	20
Millie Lacs	10,766	1,046	8,258	4,117	3,986	21	13	25
Morrison	17,414	1,332	14,177	7,999	5,810	30	59	50
Mower	23,708	1,750	18,723	8,250	9,959	29	34	39
Murray	6,829	547	5,380	2,791	2,445	11	18	11
Nicollet	15,517	1,849	11,929	7,030	4,611	18	19	25
Nobles	11,591	1,014	8,484	4,165	3,887	40	13	20
Norman	5,588	435	4,408	2,054	2,241	8	13	13
Olmsted	51,525	5,491	35,919	23,707	10,674	119	49	190
Otter Tail	30,555	2,552	23,069	13,696	8,730	52	32	64
Pennington	7,844	1,127	6,394	2,936	3,164	9	16	6
Pine	10,675	1,148	8,977	3,988	4,840	15	14	25
Pipestone	6,612	605	5,253	2,852	2,273	6	12	16
Polk	20,207	2,476	15,178	7,569	7,411	22	33	41
Pope	6,925	547	5,716	3,133	2,470	11	15	18
Ramsey	280,713	31,453	205,293	97,052	102,260	1,536	252	603

Counties (continued)	Persons Registered as of 7 a.m.	Persons Registering Election Day	Total Number of Persons Voting	Dave Durenberger (IR)	Mark Dayton (DFL)	Bill Onasch (SW)	Jeffrey M. Miller (NU)	Fred G. Hewitt (LP)
Red Lake	2,918	340	2,612	1,198	1,353	6	2	7
Redwood	10,754	784	8,158	5,394	2,651	11	22	31
Renville	11,874	820	9,436	5,350	3,948	26	17	30
Rice	23,156	2,490	18,934	10,317	8,117	97	41	52
Rock	6,522	483	4,856	2,672	2,069	11	11	12
Roseau	6,942	565	5,517	2,964	2,425	11	9	23
Scott	22,657	3,486	18,969	10,765	7,960	22	35	57
Sherburne	16,468	1,883	12,722	6,714	5,513	24	17	32
Sibley	8,957	555	6,877	4,196	2,521	17	21	31
St. Louis	136,198	9,577	105,543	31,148	70,803	628	184	295
Stearns	61,777	6,629	45,651	29,330	15,424	179	109	133
Steele	16,770	1,480	13,001	8,145	4,514	54	49	24
Stevens	7,307	516	5,224	2,995	2,050	11	12	7
Swift	8,207	543	6,259	2,847	3,289	3	9	19
Todd	15,140	1,220	10,900	6,211	4,483	14	22	43
Traverse	3,447	246	2,821	1,452	1,321	3	3	7
Wabasha	11,253	1,091	8,720	5,324	3,193	22	32	48
Wadena	8,425	657	6,411	3,803	2,486	5	15	21
Waseca	10,491	1,300	8,688	5,169	3,385	12	18	21
Washington	66,776	7,880	51,294	27,850	22,547	175	91	167
Watsonwan	7,529	608	5,828	3,392	2,363	7	3	6
Wilkin	4,513	366	3,462	2,037	1,359	3	8	7
Winona	25,439	2,182	18,588	10,397	7,574	45	59	183
Wright	32,816	3,515	24,899	13,608	10,945	45	49	64
Yellow Medicine	9,053	447	6,662	3,419	3,114	20	10	23
TOTAL	2,428,543	238,979	1,834,737†	949,207	840,401	5,897	3,300	5,870
% of Vote				52.77	46.40	.33	.18	.32
% of Voters			100.00	51.73	45.80	.32	.18	.32

% OF VOTE is based on the total number of votes counted for all candidates on the ballot for the office. % OF VOTERS is based on the total number (1,834,737) of persons voting at the election.

Abbreviations: DFL — Democratic-Farmer-Labor; IR — Independent-Republican; LP — Libertarian Party; NU — New Union Party; SW — Socialist Workers.

Statistics in this section of this publication were compiled from the official returns of the November 2, 1982 general election. Figures that have been amended to correct discrepancies are indicated by the symbol †.

VOTE FOR UNITED STATES REPRESENTATIVE IN CONGRESS BY COUNTY NOVEMBER 2, 1982 GENERAL ELECTION

DISTRICT 1			
Counties	Tom Hagedorn (IR)	Timothy J. Penny (DFL)	Clare H. Jarvis (LP)
Blue Earth	10,396	12,161	125
Dakota	120	209	2
Dodge	3,298	2,853	38
Fillmore	5,125	4,457	92
Freeborn	6,220	9,451	56
Goodhue	8,937	8,888	138
Houston	4,031	3,172	74
LeSueur	4,830	5,748	58
Mower	6,798	11,478	69
Olmsted	20,375	13,282	537
Rice	7,785	10,372	132
Scott	2,432	2,510	39
Steele	5,984	6,238	128
Wabasha	4,403	4,101	107
Waseca	3,370	5,236	44
Winona	8,194	9,101	326
TOTAL	102,298	109,257	1,965
% of Vote	47.91	51.17	.92

DISTRICT 3			
Counties	Bill Frenzel (IR)	Joel Salterman (DFL)	Richard Laybourn (CP)
Carver	11,874	4,547	277
Dakota	37,525	19,082	1,081
Goodhue	248	149	5
Hennepin	108,992	32,107	1,867
Scott	8,252	5,108	197
TOTAL	166,891	60,993	3,427
% of Vote	72.15	26.37	1.48

DISTRICT 4			
Counties	Bill James (IR)	Bruce F. Vento (DFL)	
Dakota	6,964	15,351	
Ramsey	49,075	137,445	
Washington	209	698	
TOTAL	56,248	153,494	
% of Vote	26.82	73.18	

DISTRICT 2			
Counties	Vin Weber (IR)	James W. "Jim" Nichols (DFL)	
Big Stone	1,704	1,893	
Brown	7,133	5,099	
Chippewa	3,376	3,505	
Cottonwood	3,648	2,958	
Douglas	7,394	5,524	
Faribault	5,663	3,654	
Grant	1,580	1,794	
Jackson	3,229	3,068	
Kandiyohi	7,746	7,983	
Lac qui Parle	2,366	3,031	
LeSueur	120	64	
Lincoln	1,383	2,083	
Lyon	4,913	6,238	
Martin	7,158	3,667	
McLeod	8,001	4,145	
Meeker	5,591	3,805	
Murray	2,461	2,851	
Nicollet	6,578	5,083	
Nobles	4,203	3,839	
Pipestone	2,505	2,674	
Pope	2,708	2,907	
Redwood	5,292	2,792	
Renville	5,172	4,141	
Rock	2,880	1,916	
Sibley	4,301	2,399	
Stevens	2,710	2,432	
Swift	2,599	3,553	
Traverse	1,232	1,516	
Watsonwan	3,254	2,497	
Wright	3,636	2,527	
Yellow Medicine	2,972	3,605	
TOTAL	123,508	103,243	
% of Vote	54.47	45.53	

DISTRICT 5			
County	Keith W. Johnson (IR)	Martin Olav Sabo (DFL)	Kathryn Anderson (CP)
Hennepin	61,184	136,634	8,143
TOTAL	61,184	136,634	8,143
% of Vote	29.35	65.54	3.9

DISTRICT 6			
Counties	Arlen Erdahl (IR)	Gerry Sikorski (DFL)	Thomas Wicklund (LP)
Anoka	34,965	44,457	
Hennepin	32,685	26,347	
Ramsey	469	494	
Sherburne	3,987	3,820	
Washington	24,551	24,769	
Wright	9,077	9,359	
TOTAL	105,734	109,246	
% of Vote	49.18	50.82	

DISTRICT 7		Arian Stangeland (IR)	Gene Wenstrom (DFL)
Counties			
Becker	6,143	5,637	
Beltrami	6,059	6,945	
Benton	4,703	5,408	
Clay	9,885	7,867	
Clearwater	1,715	2,156	
Grant	194	209	
Hubbard	3,844	2,831	
Kittson	1,521	1,777	
Lake of the Woods	968	1,032	
Mahnomen	1,377	1,149	
Marshall	3,048	3,156	
Morrison	6,091	7,908	
Norman	2,101	2,263	
Otter Tail	12,425	10,256	
Pennington	3,058	3,138	
Polk	7,392	7,542	
Red Lake	1,114	1,477	
Roseau	2,953	2,496	
Sherburne	1,467	1,710	
Stearns	21,035	22,664	
Todd	5,415	5,390	
Wadena	3,744	2,610	
Wilkin	2,002	1,441	
TOTAL	108,254	107,062	
% of Vote	50.28	49.72	

DISTRICT 8		Marjory L. Luce (IR)	James L. Oberstar (DFL)
Counties			
Aitkin	2,271	4,820	
Beltrami	73	145	
Carlton	2,620	10,798	
Cass	3,755	6,484	
Chisago	3,338	8,678	
Cook	674	1,448	
Crow Wing	6,366	11,486	
Hubbard	23	28	
Isanti	2,102	7,174	
Itasca	4,659	15,303	
Kanabec	1,500	3,952	
Koochiching	1,339	6,130	
Lake	1,148	5,438	
Mille Lacs	2,391	5,620	
Pine	2,116	6,730	
Sherburne	275	681	
St. Louis	18,817	81,477	
TOTAL	53,467	176,392	
% of Vote	23.26	76.74	

VOTE FOR CONSTITUTIONAL OFFICERS BY COUNTY **NOVEMBER 2, 1982 GENERAL ELECTION**

GOVERNOR AND LIEUTENANT GOVERNOR

SECRETARY OF STATE

Counties	Wheelock Whitney and Lauris Krenik (R)	Rudy Perpich and Marlene Johnson (DFL)	Kathy Wheeler and Carole Lesnick (SW)	Tom McDonald and Earl Dettman (HG)	Franklin H. Haws and Charles W. Bates (LP)	Mark Hanson (R)	Joan Anderson Grove (DFL)	Linda Taylor (LP)
Aitkin	2,279	4,774	31	37	23	2,389	4,598	121
Anoka	27,276	50,713	341	340	264	25,765	51,220	1,557
Becker	5,158 †	6,402	59	58	30	5,029	6,366	207
Beltrami	4,666	8,304	90	71	55	4,741	7,969	302
Benton	3,971	6,153	51	47	50	4,218	5,696	172
Big Stone	1,233	2,305	19	10	12	1,179	2,304	57
Blue Earth	10,745	11,469	137	92	66	9,503	12,143	681
Brown	6,005	6,033	49	52	26	6,151	5,649	223
Carlton	2,652	10,581	67	60	37	3,409	9,726	212
Carver	8,151	8,425	88	127	69	8,316	8,032	324
Cass	3,823	6,247	52	57	35	4,529	5,757	212
Chippewa	2,628	4,161	31	28	10	2,706	4,000	100
Chisago	4,382	7,492	58	50	35	4,099	7,626	198
Clay	8,316	9,135	134	60	45	7,956	9,122	318
Clearwater	1,392	2,400	14	28	12	1,338	2,413	57
Cook	774	1,319	12	5	11	838	1,211	45
Cottonwood	3,274	3,179	24	35	9	3,204	3,277	65
Crow Wing	6,582	11,473	80	88	79	7,165	10,571	331
Dakota	37,116	45,053	515	402	319	33,497	45,724	1,514
Dodge	3,115	3,087	18	28	17	3,196	2,826	97
Douglas	5,336	7,492	58	54	25	5,595	7,060	186
Fairbault	4,978	4,280	30	23	20	4,636	4,522	124
Fillmore	5,098	4,318	58	53	40	5,107	4,248	164
Freeborn	7,399	8,100	93	56	36	6,862	8,227	133
Goodhue	8,945	9,179	93	78	53	8,112	9,801	332
Grant	1,386	2,355	11	15	11	1,437	2,355	55
Hennepin	189,546	235,862	2,749	1,816	1,727	158,755	244,543	7,276
Houston	3,272	3,805	41	50	46	3,846	3,147	138
Hubbard	2,665	3,775	37	48	26	2,994	3,470	162
Isanti	3,192	6,463	21	59	28	3,409	6,261	139
Itasca	4,239	15,607	81	89	59	5,529	14,098	384
Jackson	2,572	3,607	57	28	23	2,472	3,641	118
Kanabec	1,945	3,436	23	25	18	1,943	3,365	103
Kandiyohi	6,081	9,651	71	74	47	6,011	9,343	203
Kittson	1,262	1,902	21	26	9	1,315	1,858	48
Koochiching	1,904	5,452	30	26	11	2,064	5,224	113
Lac qui Parle	1,874	3,437	24	15	7	1,985	3,304	36
Lake	1,173	5,352	24	28	25	1,777	4,614	131
Lake of the Woods	784	1,145	11	21	4	821	1,080	38
Le Sueur	4,577	6,107	41	40	26	4,152	6,390	167
Lincoln	1,324	2,042	20	22	10	1,304	2,022	54
Lyon	4,180	6,706	121	57	20	4,019	6,760	175
Mahnomen	915	1,536	15	11	7	876	1,546	36
Marshall	2,358	3,668	24	29	18	2,660	3,340	75
Martin	6,096	4,880	54	42	19	6,183	4,760	197
McLeod	5,718	6,543	76	60	34	5,897	5,899	236
Meeker	3,736	5,499	60	50	22	3,962	5,146	163
Mille Lacs	2,582	5,379	41	30	17	2,839	5,058	140
Morrison	3,626	10,055	60	67	53	4,560	8,623	282
Mower	7,244	10,866	88	93	44	6,430	11,375	270
Murray	1,960	3,176	34	51	15	2,004	3,094	102
Nicollet	5,720	5,858	51	45	44	5,096	6,345	182
Nobles	2,998	4,956	95	44	30	3,164	4,568	226
Norman	1,819	2,430	29	19	9	1,674	2,543	61
Olmsted	19,076	15,249	142	143	199	18,675	13,849	717
Otter Tail	11,048	11,374	113	86	49	11,363	10,376	253
Pennington	2,424	3,626	38	27	18	2,516	3,512	104
Pine	2,692	5,941	48	36	34	2,704	5,891	175
Pipestone	1,992	3,011	43	27	12	2,349	2,628	80
Polk	6,495	8,256	77	73	40	6,365	8,288	257
Pope	2,059	3,492	14	34	20	2,245	3,276	80
Ramsey	75,460	118,992	1,546	880	810	61,817	120,342	3,505

GOVERNOR AND LIEUTENANT GOVERNOR

SECRETARY OF STATE

	Wheelock Whitney and Lauris Krenik (IR)	Rudy Perpich and Marlene Johnson (DFL)	Kathy Wheeler and Carole Lesnick (SW)	Tom McDonald and Earl Dettman (HG)	Franklin H. Haws and Charles W. Bates (LP)	Mark Hanson (IR)	Joan Anderson Grove (DFL)	Linda Taylor (LP)
Counties (continued)								
Red Lake	840	1,664	20	14	12	906	1,576	40
Redwood	4,129	3,801	45	38	18	4,224	3,586	116
Renville	3,971	5,203	42	63	25	3,949	5,096	164
Rice	7,371	10,728	155	42	68	7,042	10,570	281
Rock	2,242	2,467	23	34	11	2,501	2,181	63
Roseau	2,037	3,217	31	29	21	2,545	2,723	89
Scott	7,157	11,224	81	96	56	7,337	10,790	314
Sherburne	4,722	7,400	48	52	44	4,503	7,257	251
Sibley	3,295	3,342	18	48	16	3,413	3,135	107
St. Louis	17,668	84,783	591	303	228	21,607	74,149	1,846
Stearns	16,888	27,052	281	220	165	18,767	22,717	898
Steele	6,177	6,204	65	37	38	5,707	6,055	199
Stevens	2,090	2,981	26	12	21	2,194	2,836	64
Swift	1,843	4,245	19	28	7	2,054	3,969	96
Todd	3,593	6,890	50	59	31	4,213	6,093	197
Traverse	990	1,631	17	14	8	1,033	1,540	43
Wabasha	3,876	4,561	35	59	48	4,047	4,199	197
Wadena	2,706	3,441	20	22	19	3,105	3,060	88
Waseca	4,276	4,177	34	37	25	4,155	4,164	158
Washington	22,878	26,771	238	256	195	18,968	29,372	892
Watsonwan	2,733	2,937	13	17	9	2,701	2,914	69
Wilkin	1,485	1,865	23	12	11	1,605	1,703	63
Winona	7,709	10,059	103	91	182	8,090	8,310	451
Wright	9,205	15,008	94	151	80	9,076	14,855	430
Yellow Medicine	2,627	3,888	27	25	16	2,517	3,920	93
TOTAL	715,796 †	1,049,104	10,332	7,984	6,323	673,011	1,028,792	31,422
% of Vote	39.86	58.76	.58	.45	.35	38.83	59.36	1.81
% of Voters	38.79	57.18	.56	.44	.34	36.68	56.07	1.71

% OF VOTE is based on the total number of votes counted for all candidates on the ballot for the office. **% OF VOTERS** is based on the total number (1,834,737) of persons voting at the election.

Abbreviations: C — Communist; CP — Citizens Party; CPP — Conservative Peoples' Party; DFL — Democratic-Farmer-Labor; HG — Honest Government 87; IR — Independent-Republican; LP — Libertarian Party; SW — Socialist Workers.

VOTE FOR CONSTITUTIONAL OFFICERS BY COUNTY NOVEMBER 2, 1982 GENERAL ELECTION

	STATE AUDITOR		STATE TREASURER			ATTORNEY GENERAL		
	Anne Carlson (R)	Paul Wellstone (DFL)	Bonn Clayton (R)	Robert W. (Bob) Matison (DFL)	Helen Kruth (C)	Elliot Rothenberg (R)	Hubert H. "Skip" Humphrey III (DFL)	Samuel A. Faulk (CPP)
Counties								
Aitkin	3,502	3,532	2,442	4,425	100	2,377	4,642	96
Anoka	37,818	40,038	28,430	46,820	1,326	25,165	52,971	828
Becker	6,493	4,949	5,106	6,062	142	4,615	6,909	100
Beltrami	6,662	6,172	4,742	7,761	214	4,442	8,802	187
Benton	5,423	4,441	4,083	5,557	159	4,066	5,898	118
Big Stone	1,704	1,794	1,305	2,113	50	1,133	2,371	46
Blue Earth	14,058	7,924	10,941	10,380	359	8,940	13,321	206
Brown	7,902	3,988	6,027	5,571	162	5,663	6,208	140
Carlton	5,790	7,471	3,104	9,945	159	2,626	10,574	133
Carver	10,606	5,781	8,720	7,296	213	7,925	8,620	188
Cass	5,725	4,414	4,240	5,757	146	3,979	6,198	177
Chippewa	3,618	3,159	2,934	3,712	75	2,626	4,149	50
Chisago	5,812	6,010	4,236	7,318	105	4,086	7,756	122
Clay	10,200	6,812	7,998	8,642	356	6,548	10,822	143
Clearwater	1,647	2,102	1,346	2,334	44	1,259	2,476	55
Cook	1,173	893	866	1,155	20	807	1,275	18
Cottonwood	3,893	2,556	3,222	3,082	69	2,878	3,565	59
Crow Wing	9,477	8,263	7,405	10,026	217	6,896	11,118	283
Dakota	45,846	33,149	35,825	40,852	1,119	33,464	47,098	975
Dodge	3,972	1,998	3,006	2,912	89	2,796	3,304	80
Douglas	8,407	4,332	5,915	6,494	158	5,270	7,509	134
Faribault	6,262	2,940	4,812	4,196	95	4,059	5,190	60
Fillmore	6,241	3,148	4,890	4,337	81	4,361	5,023	95
Freeborn	8,451	6,480	6,402	8,165	141	5,540	9,601	120
Goodhue	11,613	6,473	8,727	8,999	218	8,241	9,803	204
Grant	2,043	1,687	1,551	2,110	26	1,397	2,348	41
Hennepin	228,490	172,432	192,154	183,047	8,717	170,510	245,290	3,540
Houston	4,284	2,747	3,757	3,185	58	3,402	3,642	74
Hubbard	3,937	2,583	2,969	3,402	115	2,734	3,763	124
Isanti	4,378	5,367	3,338	6,159	93	3,249	6,491	87
Itasca	8,400	11,341	5,306	14,057	280	4,778	14,466	272
Jackson	3,135	2,926	2,606	3,470	81	2,298	3,906	66
Kanabec	2,658	2,716	1,975	3,292	63	1,910	3,448	82
Kandiyohi	8,296	7,014	6,472	8,454	148	5,619	10,000	138
Kittson	1,578	1,605	1,193	1,944	34	1,082	2,095	40
Koochiching	3,260	4,064	2,009	5,192	63	1,906	5,434	64
Lac qui Parle	2,613	2,658	1,991	3,203	57	1,827	3,462	49
Lake	2,689	3,807	1,562	4,803	73	1,367	5,104	83
Lake of the Woods	1,002	898	739	1,133	22	550	1,001	20
Le Sueur	5,609	4,950	4,385	6,014	120	3,941	6,700	90
Lincoln	1,699	1,603	1,323	1,909	42	1,253	2,106	30
Lyon	5,853	4,982	4,403	6,180	158	4,105	6,784	116
Mahnomen	1,129	1,272	888	1,456	42	826	1,600	31
Marshall	2,959	2,970	2,083	3,801	38	1,859	4,141	64
Martin	7,644	3,382	5,536	5,186	161	5,320	5,815	111
McLeod	7,729	4,121	6,688	4,934	133	5,509	6,501	120
Meeker	5,273	3,891	4,104	4,867	131	3,675	5,499	89
Millie Lacs	3,855	4,075	2,886	4,883	82	2,739	5,221	90
Morrison	6,251	7,046	4,217	8,807	221	3,879	9,578	182
Mower	8,861	8,792	6,377	10,860	309	5,491	12,492	153
Murray	2,545	2,572	2,042	3,025	65	1,855	3,314	67
Nicollet	7,319	4,190	5,782	5,353	167	4,907	6,618	111
Nobles	3,868	3,836	3,197	4,290	187	2,617	5,206	191
Norman	2,169	2,045	1,615	2,515	36	1,372	2,876	36
Olsted	23,967	8,879	18,129	13,565	410	16,925	16,396	328
Otter Tail	13,876	7,886	10,832	10,383	170	10,175	11,777	169
Pennington	3,000	2,967	2,183	3,694	79	1,914	4,140	61
Pine	4,338	4,337	2,841	5,604	148	2,727	5,921	109
Pipestone	2,631	2,378	2,274	2,639	51	2,004	3,039	35
Polk	7,816	7,031	5,966	8,615	116	5,278	9,582	112
Pope	3,034	2,493	2,213	3,167	94	1,973	3,544	70
Ramsey	87,738	92,625	68,915	100,347	3,761	64,796	122,498	2,164

	STATE AUDITOR		STATE TREASURER			ATTORNEY GENERAL		
	Arne Carlson (IR)	Paul Wellstone (DFL)	Bonn Clayton (IR)	Robert W. (Bob) Mattson (DFL)	Helen Kruth (C)	Elliot Rothenberg (IR)	Hubert H. "Skip" Humphrey III (DFL)	Samuel A. Faulk (CPP)
Counties (continued)								
Red Lake	957	1,440	699	1,640	31	571	1,839	31
Redwood	5,341	2,516	4,325	3,397	103	4,062	3,826	78
Renville	5,323	3,754	3,999	4,907	141	3,597	5,535	101
Rice	9,645	8,121	7,513	9,278	282	6,855	11,092	124
Rock	2,802	1,900	2,431	2,178	41	2,079	2,622	28
Roseau	2,776	2,480	2,189	3,000	48	2,091	3,174	72
Scott	9,868	8,345	7,584	10,207	222	6,875	11,399	190
Sherburne	6,363	5,379	4,783	6,644	235	4,461	7,465	162
Sibley	4,243	2,348	3,478	2,954	81	3,171	3,404	78
St. Louis	38,919	57,958	21,019	71,629	1,594	18,371	80,851	1,008
Stearns	24,695	16,927	18,487	21,957	701	17,370	25,136	678
Steele	7,428	4,355	5,961	5,555	170	5,536	6,452	143
Stevens	2,953	2,057	2,394	2,479	77	1,999	3,059	45
Swift	2,835	3,214	2,116	3,827	62	1,840	4,215	55
Todd	5,522	4,863	4,148	5,998	171	3,724	6,676	155
Traverse	1,328	1,346	1,007	1,618	36	871	1,822	36
Wabasha	5,091	3,277	3,894	4,383	98	3,704	4,657	123
Wadena	3,779	2,403	3,008	3,075	40	2,753	3,434	65
Waseca	5,354	3,034	4,348	3,864	99	3,740	4,661	84
Washington	27,214	21,428	20,615	26,711	641	19,632	29,739	586
Watsonwan	3,477	2,163	2,844	2,710	40	2,557	3,123	41
Wilkin	1,968	1,324	1,545	1,698	62	1,401	1,928	34
Winona	10,304	5,584	7,832	8,500	394	7,064	10,076	221
Wright	13,040	11,070	10,191	13,459	313	8,866	15,314	252
Yellow Medicine	3,479	2,981	2,697	3,664	81	2,441	4,039	62
TOTAL	932,925	769,254	722,332	914,788	28,131	653,162	1,082,539	18,278
% of Vote	54.81	45.19	43.38	54.93	1.69	37.24	61.72	1.04
% of Voters	51.01	42.06	39.49	50.01	1.54	35.71	59.18	1.00

% of VOTE is based on the total number of votes counted for all candidates on the ballot for the office. % of VOTERS is based on the total number (1,334,737) of persons voting at the election.

Abbreviations: C — Communist; CP — Citizens Party; CPP — Conservative Peoples' Party; DFL — Democratic-Farmer-Labor; HG — Honest Government 87; IR — Independent-Republican; LP — Libertarian Party; SW — Socialist Workers.

VOTE FOR ASSOCIATE JUSTICE OF THE SUPREME COURT AND CONSTITUTIONAL AMENDMENTS BY COUNTY

NOVEMBER 2, 1982 GENERAL ELECTION

		ASSOCIATE JUSTICE SUPREME COURT		CONSTITUTIONAL AMENDMENTS							
		Jack Baker	John E. Simonett	FIRST APPEALS COURT		SECOND HIGHWAY BONDS		THIRD PARIMUTUEL BETTING		FOURTH RAILROAD IMPROVEMENT	
				Yes	No	Yes	No	Yes	No	Yes	No
Counties											
Aitkin	2,357	4,135	4,996	1,883	4,414	2,472	4,344	2,699	4,347	2,596	
Anoka	21,512	49,843	59,996	17,473	45,973	30,257	56,124	22,990	51,625	25,485	
Becker	4,023	6,541	7,279	3,878	6,941	4,311	6,039	5,361	6,806	4,456	
Beltrami	3,461	8,257	9,692	3,069	7,706	5,013	7,845	5,173	8,822	4,059	
Benton	3,029	6,062	6,794	2,983	5,999	3,750	6,141	3,789	6,236	3,505	
Big Stone	1,161	2,147	2,488	1,173	2,239	1,422	1,868	1,793	2,488	817	
Blue Earth	5,241	15,219	17,888	4,246	15,691	6,346	15,070	7,420	17,182	5,003	
Brown	3,851	7,063	8,689	2,919	8,637	3,168	7,065	4,853	9,072	2,685	
Carlton	4,650	7,953	9,807	3,258	8,647	4,513	8,116	5,031	7,169	5,864	
Carver	5,186	9,887	12,150	4,179	10,190	6,156	10,982	5,867	11,498	4,974	
Cass	3,562	5,702	7,193	2,816	6,093	3,938	6,461	3,752	6,696	3,460	
Chippewa	2,769	3,592	5,141	1,420	4,815	1,821	3,716	2,949	5,441	1,256	
Chisago	3,758	7,149	8,722	3,011	7,256	4,424	8,211	3,699	7,628	4,063	
Clay	4,987	10,290	13,181	3,921	9,650	7,040	10,716	6,630	10,877	6,192	
Clearwater	1,413	2,002	2,188	1,362	1,952	1,615	1,767	1,888	2,146	1,458	
Cook	649	1,233	1,570	461	1,387	657	1,142	938	1,327	717	
Cottonwood	2,357	3,536	4,594	1,723	4,406	1,967	3,098	3,337	4,950	1,439	
Crow Wing	5,475	10,942	13,108	4,402	10,807	6,658	11,669	6,225	11,084	6,521	
Dakota	20,168	45,849	59,026	19,442	48,633	29,091	57,834	22,950	53,711	24,561	
Dodge	2,128	3,418	4,456	1,523	3,791	2,235	3,452	2,688	4,425	1,645	
Douglas	4,178	7,504	8,989	3,535	7,829	4,792	6,757	6,056	8,891	3,788	
Faribault	3,263	5,393	6,704	2,215	6,103	2,851	4,857	4,230	7,301	1,770	
Fillmore	3,462	5,113	6,528	2,428	5,276	3,695	4,539	4,632	6,506	2,559	
Freeborn	5,648	7,829	11,375	2,958	10,308	4,099	8,470	6,094	11,437	3,029	
Goodhue	6,136	10,877	12,352	5,328	11,329	6,459	10,722	7,339	12,820	5,058	
Grant	1,366	2,107	2,624	932	2,436	1,169	1,924	1,730	2,766	886	
Hennepin	100,010	218,451	332,797	70,233	275,273	119,691	276,840	138,733	301,643	99,385	
Houston	2,675	3,834	4,642	2,233	3,771	3,119	3,526	3,479	4,717	2,247	
Hubbard	2,183	3,878	3,641	2,754	3,122	3,267	3,408	3,160	3,871	2,594	
Isanti	3,390	5,433	7,042	2,659	6,191	3,508	6,257	3,588	6,476	3,347	
Itasca	7,670	10,279	14,761	4,871	13,145	6,532	12,423	7,354	11,479	8,010	
Jackson	1,977	3,861	4,433	1,666	3,871	2,273	3,361	2,847	4,900	1,273	
Kanabec	1,997	2,974	3,484	1,713	3,264	1,985	3,321	2,141	3,291	1,965	
Kandiyohi	5,024	8,093	12,091	3,132	10,951	4,065	8,205	7,173	11,080	4,167	
Kittson	1,057	1,854	1,957	979	1,718	1,256	1,567	1,494	2,046	956	
Koochiching	2,191	4,633	5,621	1,517	5,034	2,120	4,232	3,009	5,069	2,106	
Lac qui Parle	1,994	2,954	4,053	1,064	3,897	1,308	2,765	2,442	4,700	606	
Lake	1,913	4,195	5,157	1,296	4,494	1,951	3,929	2,582	4,000	2,482	
Lake of the Woods	631	739	1,310	536	1,090	770	1,065	866	1,256	639	
Le Sueur	2,785	7,358	7,443	2,845	6,706	3,614	7,209	3,323	7,525	2,844	
Lincoln	1,227	1,788	2,261	920	2,066	1,171	1,514	1,729	2,454	778	
Lyon	3,995	6,023	8,417	2,807	7,457	3,751	6,087	5,130	8,186	3,043	
Mahnomen	966	1,276	1,544	792	1,442	928	1,315	1,079	1,538	840	
Marshall	1,981	3,555	3,454	2,092	3,519	2,234	2,931	2,905	3,871	1,924	
Martin	3,101	6,934	8,119	2,380	6,996	3,512	5,679	5,049	8,272	2,385	
McLeod	4,212	6,882	7,995	3,579	7,259	4,494	7,356	4,662	8,779	3,132	
Meeker	3,354	5,168	6,299	2,618	5,606	3,344	5,204	3,942	6,405	2,598	
Millie Lacs	2,687	4,645	5,674	2,126	5,171	2,616	4,961	2,899	5,333	2,501	
Morrison	2,240	11,070	9,212	3,759	8,381	4,923	8,564	4,955	8,721	4,650	
Mower	5,758	10,435	14,061	3,652	11,696	5,897	10,846	7,157	14,325	3,578	
Murray	2,114	2,688	3,620	1,352	3,269	1,772	2,354	2,731	3,703	1,337	
Nicollet	3,065	7,710	9,168	2,263	8,111	2,951	7,692	3,937	8,885	2,585	
Nobles	2,661	4,143	6,072	1,780	5,150	2,670	3,914	4,000	6,057	1,827	
Norman	1,497	2,368	2,887	1,070	2,717	1,324	2,237	1,828	3,062	1,006	
Olmsted	8,143	17,253	26,082	6,316	21,377	10,652	18,608	14,344	23,563	8,679	
Otter Tail	7,561	11,274	14,882	5,739	13,627	7,359	10,970	10,170	14,873	6,169	
Pennington	2,044	3,324	4,037	1,728	3,689	2,151	3,003	2,990	4,080	1,825	
Pine	3,107	4,854	6,167	2,338	5,529	3,023	5,458	3,233	5,151	3,420	
Pipestone	1,990	2,572	3,215	1,655	2,863	2,026	1,945	2,988	3,461	1,496	
Polk	5,091	8,914	9,838	4,225	9,061	5,375	7,542	7,019	9,424	4,943	
Pope	2,092	3,128	3,973	1,501	3,646	1,873	3,024	2,546	4,323	1,249	
Ramsey	40,631	95,533	141,136	37,739	111,652	63,607	128,447	57,264	127,957	50,027	

ASSOCIATE JUSTICE SUPREME COURT			CONSTITUTIONAL AMENDMENTS							
	Jack Baker	John E. Simonett	FIRST APPEALS COURT		SECOND HIGHWAY BONDS		THIRD PARIMUTUEL BETTING		FOURTH RAILROAD IMPROVEMENT	
			Yes	No	Yes	No	Yes	No	Yes	No
Counties (continued)										
Red Lake	844	1,341	1,591	762	1,609	821	1,250	1,183	1,756	662
Redwood	2,500	4,844	5,748	2,020	5,282	2,506	4,368	3,550	6,092	1,833
Renville	3,567	5,139	6,570	2,284	5,960	2,996	5,100	3,958	7,131	1,928
Rice	4,911	10,542	13,191	3,780	10,861	5,805	10,163	7,100	12,410	4,533
Rock	1,708	2,687	3,105	1,736	2,644	2,197	1,802	3,040	3,517	1,325
Roseau	1,947	2,874	3,075	1,851	2,820	2,139	2,536	2,599	3,588	1,480
Scott	5,322	11,457	12,962	5,026	11,055	6,972	13,152	5,349	12,078	6,035
Sherburne	3,813	6,767	8,850	2,960	7,213	4,530	8,272	3,916	7,744	4,077
Sibley	2,182	3,921	4,281	1,940	4,272	2,085	3,805	2,710	5,161	1,290
St. Louis	32,319	50,088	79,732	17,975	73,536	24,371	68,813	30,422	62,724	35,206
Stearns	12,759	25,060	29,743	11,942	25,447	16,106	27,000	15,754	27,756	14,321
Steele	3,677	6,310	9,200	2,610	8,024	3,734	7,550	4,486	8,891	3,266
Stevens	1,657	3,079	3,511	1,448	3,280	1,631	2,683	2,317	3,644	1,335
Swift	2,557	3,067	4,516	1,723	4,078	2,161	3,436	2,799	4,529	1,708
Todd	3,313	6,492	6,746	3,380	5,974	4,200	5,575	4,844	6,717	3,559
Traverse	945	1,523	1,743	797	1,601	975	1,530	1,096	2,030	604
Wabasha	3,103	4,570	5,849	2,244	5,044	3,090	4,998	3,329	5,832	2,374
Wadena	2,133	3,590	3,920	2,077	3,654	2,411	3,324	2,876	3,765	2,336
Waseca	2,734	5,142	6,125	2,043	5,288	2,926	5,324	3,060	6,165	2,119
Washington	12,668	31,179	37,608	10,914	29,320	18,794	36,049	13,624	32,555	15,857
Watsonwan	1,865	3,447	4,146	1,345	3,858	1,691	3,232	2,386	4,327	1,271
Wilkin	1,229	1,907	2,130	1,063	1,771	1,443	1,703	1,588	2,112	1,162
Winona	5,863	8,774	13,603	3,604	10,587	6,185	10,525	6,641	11,579	5,332
Wright	8,318	14,107	17,340	6,209	14,089	9,321	15,833	8,399	16,255	7,481
Yellow Medicine	2,678	3,446	4,767	1,538	4,635	1,744	3,544	2,834	5,236	1,183
TOTAL	495,416	971,069	1,304,127	385,738	1,103,221	573,865	1,108,255	624,721	1,201,321	492,736
% of Vote	33.78	66.22	77.17	22.83	65.78	34.22	63.95	36.05	70.91	29.09
% of Voters	27.00	52.92	71.07	21.02	60.12	31.27	60.40	34.04	65.47	26.85

On the following pages, votes cast for partisan offices at the November 2, 1982 general election are shown by precinct within each of Minnesota's 134 legislative districts. Candidates receiving at least 5% of the votes cast for the office are listed.

VOTE FOR PARTISAN OFFICES IN STATE LEGISLATIVE DISTRICTS BY PRECINCT NOVEMBER 2, 1982, GENERAL ELECTION

	VOTER REGISTRATION			U.S. SENATOR		U.S. REP. DIST. 7		STATE SENATE		STATE REP.		GOVERNOR LT. GOV.		SECRETARY STATE		STATE AUDITOR		STATE TREASURER		ATTORNEY GENERAL	
DISTRICT 1A County BELTRAMI	Persons registered as of 7:00 a.m. election day	Persons registering on election day	Total number of persons who voted	Dave Durenberger (IR)	Mark Dayton (DFL)	Arlan Stangland (IR)	Gene Wenstrom (DFL)	Don Goodrich (IR)	Leroy Stumpl (DFL)	Fuzz LePage (IR)	Jim Tunheim (DFL)	Whitney and Krenik (IR)	Perpich and Johnson (DFL)	Mark Hanson (IR)	Joan Anderson Grove (DFL)	Arne Carlson (IR)	Paul Wellstone (DFL)	Bonn Clayton (IR)	Robert W. (Bob) Mattson (DFL)	Elliott Rothenberg (IR)	Hubert H. "Skip" Humphrey (DFL)
Precincts																					
Battle Twp.	43	1	34	10	24	15	19	8	23	9	22	10	24	11	22	15	17	9	23	11	21
Benville Twp.	76	2	51	23	27	21	30	15	36	16	35	16	33	17	33	22	29	12	37	11	39
Hamre Twp.	28	4	29	8	19	7	22	5	24	6	23	4	24	6	23	7	20	5	21	4	25
Lee Twp.	29	4	20	13	6	14	6	10	10	13	7	7	13	9	11	13	7	8	11	10	9
Minnie Twp.	9	2	10	0	8	2	8	1	9	0	10	0	9	1	8	2	8	1	9	1	9
Nebish Twp.	158	20	145	39	101	41	101	27	13	27	113	34	107	31	105	33	102	26	107	28	109
Unorg. Dist. #1	25	0	25	6	19	10	15	8	17	8	17	7	18	6	18	11	14	6	19	5	20
O'Brien Twp.	40	3	32	15	16	19	13	13	17	11	21	7	24	16	16	16	16	12	18	13	19
Ponemah Prec.	206	20	117	15	100	18	99	11	105	21	92	11	102	12	104	16	100	5	108	4	110
Quiring Twp.	46	4	40	22	18	19	21	18	22	17	23	15	24	17	21	23	17	19	19	19	21
Redby Prec.	256	32	172	16	154	18	153	13	153	30	136	17	151	20	149	20	149	17	151	13	156
Red Lake																					
Agency Prec.	429	*	249	40	207	39	207	33	208	67	173	31	213	32	208	48	198	27	212	26	219
Shotley Twp.	50	1	40	13	27	11	29	7	29	7	29	11	28	12	24	15	24	10	28	10	28
Spruce Grove Twp.	32	6	29	15	13	12	15	5	23	6	21	13	15	6	20	10	17	6	19	7	20
Steenerson Twp.	33	6	32	8	22	12	20	2	30	3	29	3	28	3	27	6	25	2	29	3	29
Unorg. Dist. #2	21	0	15	7	8	10	5	6	8	6	8	6	6	8	6	10	5	5	7	6	8
Waskish Twp.	98	15	87	50	37	45	42	40	41	47	37	38	48	39	45	45	41	36	48	35	51
Woodrow Twp.	61	0	44	12	31	20	24	11	33	12	31	7	36	7	33	19	24	12	28	9	33
TOTAL	1,640	120	1,171	312	837	333	829	233	801	306	827	237	903	253	873	331	813	218	894	215	926
KITTSOP																					
Arveson Twp.	57	5	39	28	11	28	11	21	18	15	24	17	20	20	19	29	10	25	13	16	23
Cannon Twp.	22	2	17	5	10	6	11	7	10	5	12	2	13	6	10	3	13	5	11	2	12
Caribou Twp.	36	3	31	19	11	18	13	20	11	16	15	16	14	16	13	18	11	17	14	17	13
Clow Twp.	35	*	21	13	8	13	8	11	10	9	12	10	10	9	12	14	7	10	11	9	12
Davis Twp.	47	3	41	17	23	16	24	8	31	7	34	13	26	11	28	14	24	13	24	9	28
Deerwood Twp.	141	5	76	45	28	43	32	39	35	35	39	37	33	38	31	50	25	39	30	40	34
Donaldson.	58	3	41	11	29	11	30	12	28	6	35	7	32	11	27	14	26	7	32	9	31
Granville Twp.	75	*	55	25	30	20	35	19	35	14	40	13	38	14	39	22	33	14	41	11	43
Hallock	971	51	740	363	355	374	359	280	444	316	408	300	403	321	391	379	324	280	414	248	456
Hallock Twp.	85	1	67	21	45	22	45	17	49	29	37	25	38	18	48	27	39	20	46	18	48

Halma	57	7	42	23	19	26	15	21	21	25	17	26	15	24	15	31	10	23	18	20	21
Hampden Twp.	47	5	40	27	13	17	23	12	28	14	26	10	29	11	26	15	24	11	25	10	28
Hazeltown Twp.	84	2	55	14	40	10	45	12	43	10	45	8	44	10	45	21	34	10	45	8	47
Hill Twp.	28	2	18	8	10	6	12	6	12	9	9	6	12	7	11	8	10	4	14	5	11
Humboldt	51	19	48	15	33	17	31	17	30	16	32	9	37	15	30	18	30	11	36	11	36
Jupiter Twp.	122	5	97	61	36	54	43	55	41	52	44	53	43	54	41	63	32	47	47	43	52
Karlstad	605	82	488	246	221	247	228	220	243	183	285	207	243	224	225	245	203	206	233	184	261
Kennedy	261	18	208	101	101	99	107	79	123	62	143	83	116	88	114	105	95	78	122	67	135
Lake Bronson	216	38	201	57	132	53	145	45	148	42	154	47	139	51	140	54	136	44	146	46	146
Lancaster	249	15	204	69	128	82	119	49	151	64	138	57	133	55	130	61	132	48	140	46	149
McKinley Twp.	32	•	16	8	8	9	7	3	11	5	9	6	7	8	6	5	5	4	7	2	11
North Red River	23	2	20	8	12	4	16	5	14	2	18	5	15	6	14	5	15	4	15	4	16
Norway Twp.	63	5	50	30	19	28	22	25	25	28	22	26	23	24	22	28	20	24	23	24	23
Pelan Twp.	41	•	25	10	14	6	19	5	19	7	16	6	19	6	17	5	19	6	16	6	18
Percy Twp.	36	1	31	15	16	7	24	8	22	7	24	5	26	5	24	11	18	7	22	6	24
Poppleton Twp.	81	4	61	26	33	25	36	22	39	23	37	25	34	19	36	33	27	20	36	19	37
Richardsville Twp.	102	3	62	28	32	22	39	26	34	27	31	18	41	21	37	26	34	21	38	17	40
Skane Twp.	44	3	38	12	26	9	29	5	33	9	29	6	32	7	31	11	26	4	32	4	34
South Red River	18	1	18	5	13	5	13	6	12	2	16	4	14	3	15	7	11	•	18	•	18
Spring Brook Twp.	73	1	52	27	25	23	29	22	30	12	40	23	29	19	33	27	24	19	32	16	36
St. Joseph Twp.	53	3	39	12	26	8	31	11	28	9	30	11	27	10	29	9	28	6	30	7	32
St. Vincent	74	•	34	23	11	22	11	19	14	15	17	16	16	19	15	22	12	18	16	17	17
St. Vincent Twp.	92	7	69	52	16	46	22	49	20	36	33	41	27	37	30	46	21	39	26	41	26
Svea Twp.	45	•	36	18	17	20	16	14	21	16	20	18	16	15	18	21	14	13	22	10	25
Tegner Twp.	52	2	40	19	21	18	22	15	25	16	24	16	24	18	22	20	19	14	26	14	26
Teien Twp.	122	6	86	41	41	44	40	42	40	26	58	36	40	41	40	42	39	35	46	34	48
Thompson Twp.	152	9	128	72	56	63	65	49	77	67	60	54	74	54	74	69	55	47	77	42	78
TOTAL	4,350	313	3,334	1,574	1,669	1,521	1,777	1,276	1,975	1,736	2,033	1,262	1,902	1,315	1,858	1,578	1,605	1,193	1,944	1,082	2,095

LAKE OF THE WOODS

Dist. No. 1	484	13	385	179	198	175	203	138	230	185	192	126	233	156	209	194	170	128	230	•	•
Dist. No. 2 P-A	190	4	137	67	61	72	56	52	71	82	44	53	74	55	64	75	49	60	59	49	71
Dist. No. 2 P-B	320	14	246	131	99	121	115	99	130	129	102	104	128	102	120	113	103	89	129	86	139
Dist. No. 3 P-A	337	20	283	117	155	107	168	97	181	124	144	105	161	103	160	126	141	93	167	79	185
Dist. No. 3 P-B	104	7	85	29	52	30	54	18	63	30	49	17	60	20	54	28	50	15	59	12	66
Dist. No. 4 P-A	377	27	315	166	144	167	146	124	181	147	163	156	148	138	163	159	140	131	164	120	182
Dist. No. 4 P-B	165	11	139	64	73	53	84	53	83	88	49	53	85	53	80	72	60	47	83	45	89
Dist. No. 4 P-C	67	5	47	37	7	40	6	30	14	43	4	24	20	36	8	36	7	30	12	25	17
Dist. No. 5 P-A	360	28	291	146	127	145	135	130	146	172	108	108	161	117	149	144	117	108	154	105	164
Dist. No. 5 P-B	156	10	128	56	69	58	65	50	72	72	53	38	75	41	73	55	61	38	76	29	88
TOTAL	2,560	139	2,056	992	985	968	1,032	785	1,171	1,072	908	784	1,145	821	1,080	1,002	898	739	1,133	550	1,001

MARSHALL

Augsburg Twp.	95	2	67	48	18	35	32	33	32	22	45	25	42	26	40	37	29	24	43	18	48
Cedar Twp.	77	7	70	36	32	45	25	32	38	35	34	38	29	35	31	43	26	31	39	30	37
Como Twp.	34	4	25	6	18	8	16	4	20	1	21	4	18	6	18	5	19	3	19	2	20
Donnelly Twp.	32	2	22	15	6	14	7	15	6	11	11	15	6	15	6	15	5	16	4	13	6
Eagle Point Twp.	61	5	49	15	32	15	34	11	35	10	38	6	40	9	39	12	36	6	41	5	42
East Park Twp.	10	•	7	2	5	1	6	3	4	2	5	•	7	•	7	2	5	•	7	1	6
Huntly Twp.	44	5	42	25	17	25	16	18	23	19	21	17	25	20	21	22	15	15	22	18	21
Lincoln Twp.	79	11	74	24	27	23	50	20	52	17	54	19	50	23	46	21	49	14	55	9	61

DISTRICT 1A
County
MARSHALLPersons registered as of
7:00 a.m., election dayPersons registering
on election dayTotal number of persons
who votedDave
Durenberger (IR)Mark
Dayton (DFL)Arlan
Stangeland (IR)Gene
Wenstrom (DFL)Don
Goodrich (IR)Leroy
Stumpf (DFL)Fuzz
LePage (IR)Jim
Tunheim (DFL)Whitney and
Krenik (IR)Perpich and
Johnson (DFL)Mark
Hanson (IR)Joan Anderson
Growe (DFL)

Arne Carlson (IR)

Paul
Wellstone (DFL)

Bonn Clayton (IR)

Robert W.
(Bob) Maltson (DFL)Elliot
Rothenberg (IR)Hubert H. "Skip"
Humphrey (DFL)

CHAPTER 8

Precincts

Linsell Twp.	29	1	24	5	19	5	19	3	19	3	20	3	21	1	22	3	20	•	22	•	22
Middle River	151	16	115	50	63	57	58	46	69	41	73	40	72	46	69	56	57	42	69	41	70
Moose River Twp.	33	2	23	8	15	11	11	6	17	7	16	7	15	7	15	9	13	6	16	6	17
Nelson Park Twp.	126	9	105	43	59	32	73	33	72	25	77	25	77	32	70	37	61	19	78	20	83
New Maine Twp.	120	2	85	38	47	43	42	33	52	26	54	41	42	36	47	43	37	32	47	28	54
Rollis Twp.	114	8	104	47	53	42	62	33	68	38	62	37	61	40	58	51	50	32	63	31	69
Sinnott Twp.	67	2	58	29	26	26	32	24	34	21	35	24	33	26	30	28	28	21	34	20	38
Spruce Valley Twp.	164	10	127	66	59	72	54	53	69	57	65	62	62	54	70	77	48	56	67	41	81
Strandquist	66	6	52	19	30	15	37	13	38	13	39	13	37	12	37	16	35	12	39	14	36
Thief Lake Twp.	52	6	58	15	43	19	39	7	50	7	50	7	50	10	43	10	43	8	46	4	53
Veldt Twp.	30	1	21	7	14	9	12	10	11	7	14	9	12	10	10	10	10	7	12	7	13
Wanger Twp.	104	4	90	52	37	33	55	30	58	16	69	19	64	32	51	33	48	23	58	12	75
West Valley Twp.	102	3	79	47	32	43	34	33	44	25	51	34	43	32	42	39	32	33	36	26	46
Whiteford Twp.	37	2	29	12	16	12	17	7	21	9	18	9	19	12	16	9	17	8	17	6	20
Wright Twp.	141	7	93	43	48	18	75	11	80	25	66	18	71	22	70	20	70	7	82	4	86
TOTAL	1,768	115	1,419	652	716	603	806	478	912	437	938	472	896	506	858	598	753	415	916	356	1,004

ROSEAU

Badger	184	1	147	58	88	59	82	50	91	66	78	42	97	52	87	57	75	45	89	36	102
Barnett Twp.	101	4	61	22	37	19	42	14	47	14	47	13	46	17	41	18	43	7	54	9	48
Barto Twp.	99	7	74	40	33	30	44	25	49	25	49	10	63	20	50	23	48	15	56	14	56
Beaver Twp.	70	0	46	25	21	23	23	20	23	21	23	17	24	22	21	23	20	19	23	21	24
Cedarbend Twp.	113	10	79	38	35	51	27	35	40	56	23	30	42	44	29	48	28	40	35	31	41
Deer Twp.	80	8	79	49	28	44	35	41	38	41	38	40	38	46	32	48	28	40	37	37	38
Dewey Twp.	72	7	65	35	29	27	37	18	44	24	40	18	45	31	31	23	38	15	41	17	45
Dieter Twp.	141	8	113	59	52	57	56	59	52	63	49	29	78	52	57	54	54	45	62	42	66
Enstrom Twp.	202	5	165	87	76	84	81	68	92	77	85	44	114	66	91	74	80	60	92	54	102
Falun Twp.	178	4	123	53	69	59	64	49	72	71	52	38	94	47	74	40	80	33	84	35	85
Golden Valley Twp.	82	5	49	23	26	26	23	24	25	26	23	16	32	21	25	21	28	19	30	18	30
Greenbush	470	42	370	181	176	164	201	139	227	160	198	98	255	150	198	152	191	129	212	111	237
Grimstad Twp.	110	7	95	47	47	45	40	39	55	46	49	30	44	43	51	46	47	31	61	33	61
Hereim Twp.	140	8	115	60	54	54	61	46	67	45	70	37	74	53	60	47	65	41	72	42	71
Huss Twp.	95	8	84	63	20	62	22	55	29	56	26	53	28	60	23	56	24	59	22	52	27
Jadis Twp.	288	17	234	131	95	139	94	119	108	113	116	90	134	114	111	129	101	107	122	94	130
Lake Twp.	359	49	311	198	105	204	106	181	123	250	57	147	142	175	124	195	99	153	130	152	149
Laona Twp.	182	24	151	75	72	85	64	68	77	101	46	60	84	64	76	71	66	58	82	57	83
Lind Twp.	45	11	44	27	17	29	15	26	18	25	17	20	21	29	13	27	15	25	17	28	12
Malung Twp.	196	9	137	66	70	66	70	60	77	66	71	36	92	56	77	59	72	39	91	33	98
Mickinock Twp.	171	3	122	64	57	68	54	63	57	59	62	37	83	54	64	60	60	43	73	43	76
Moose Twp.	84	5	56	32	24	29	27	29	26	26	30	18	36	16	39	25	26	21	29	20	33

ELECTIONS

DISTRICT 18
County
MARSHALL
Precincts

	Persons registered as of 7:00 a.m. election day	Persons registering on election day	Total number of persons who voted	Dave Durenberger (R)	Mark Dayton (DFL)	Alan Sangeland (R)	Gene Wenstrom (DFL)
Grygla	131	32	137	50	79	55	79
Holt	50	5	40	10	29	14	26
Holt Twp.	97	3	75	40	35	44	31
Marsh Grove Twp.	111	9	97	65	31	57	40
McCrea Twp.	206	12	187	103	81	87	100
Middle River Twp.	76	7	80	57	23	43	36
Moylan Twp.	92	3	63	20	43	28	35
New Folden Twp.	132	6	108	63	43	60	48
New Solum Twp.	176	12	137	77	60	73	64
Newfolden	237	16	202	125	72	125	76
Oak Park Twp.	131	12	101	53	48	50	51
Oslo	193	11	169	87	79	80	89
Parker Twp.	39	3	33	13	20	8	25
Stephen	508	45	440	235	197	193	246
Tamarac Twp.	89	12	85	44	40	36	49
Valley Twp.	121	5	106	65	39	57	48
Vega Twp.	91	8	93	54	37	51	41
Viking	62	7	59	31	27	31	28
Viking Twp.	128	8	109	50	59	61	48
Warren W-1	605	26	504	307	189	291	209
Warren W-2	773	52	591	325	257	328	262
Warrenton Twp.	60	2	54	38	15	36	17
TOTAL	5,720	392	4,819	2,617	2,116	2,445	2,350

PENNINGTON

Black River Twp.	74	2	46	24	22	29	17
Bray Twp.	54	10	34	15	18	15	19
Clover Leaf Twp.	63	6	51	34	17	32	19
Deer Park Twp.	83	4	76	31	42	42	33
Goodridge	81	14	70	34	34	36	33
Goodridge Twp.	43	6	34	19	15	20	14
Hickory Twp.	79	3	61	15	43	26	35
Highland Twp.	125	5	99	33	65	43	56
Kratka Twp.	93	2	79	32	42	29	50
Mayfield Twp.	49	4	46	19	26	25	20
Norden Twp.	196	27	158	71	81	68	90
North Twp.	367	66	336	154	175	155	181
Numedal Twp.	78	5	66	39	27	35	31
Polk Centre Twp.	56	3	49	21	28	22	27
Reiner Twp.	71	6	54	12	42	17	37
River Falls Twp.	117	14	94	46	42	41	49
Rocksbury Twp. (W)	287	31	229	130	90	127	96

Don Goodrich (R)	36	98	41	92	29	100	41	89	56	73	37	93	33	96
Leroy Stumpt (DFL)	9	30	6	33	11	29	10	28	10	26	7	28	7	31
Mark R. Skogerboe (R)	43	31	42	30	37	35	37	34	41	30	29	42	29	45
Wallace Sparby (DFL)	46	49	52	44	51	41	42	50	55	36	44	44	40	52
	79	107	74	111	67	113	86	92	95	82	62	118	56	121
	32	44	31	48	29	48	45	31	38	37	29	47	25	51
	15	47	18	42	16	44	18	44	22	41	15	45	14	49
	47	60	55	51	52	55	46	61	54	52	50	56	38	69
	40	95	54	82	54	81	52	82	71	62	45	87	44	87
	86	108	97	104	85	104	92	99	112	73	79	102	84	105
	35	65	42	57	37	64	49	52	46	54	34	65	25	76
	51	117	77	84	58	107	62	99	80	86	49	111	37	128
	7	26	9	24	9	24	8	24	13	19	6	26	6	26
	190	245	188	246	181	246	214	216	210	208	164	256	145	285
	27	56	23	59	29	54	35	47	32	47	18	58	19	63
	46	58	57	48	50	55	50	54	51	49	44	54	52	52
	37	55	33	56	29	62	36	54	49	39	27	62	28	61
	25	32	21	36	32	26	33	22	35	19	25	31	22	32
	49	60	39	68	38	70	47	58	54	50	37	68	34	71
	262	233	263	228	252	237	264	231	297	187	218	265	205	283
	299	282	278	285	271	302	299	270	325	244	235	331	208	365
	31	23	25	28	30	21	35	19	31	22	29	24	23	29
	1,902	2,828	2,009	2,681	1,886	2,772	2,154	2,482	2,361	2,217	1,668	2,885	1,503	3,137

CHAPTER 8
ELECTIONS

"Skip," H. Humphrey (DFL)

Ellot Rotherberg (R)	33	96	33	96	29	100	41	89	56	73	37	93	33	96
Hubert "Skip," H. Humphrey (DFL)	7	31	7	31	29	100	41	89	56	73	37	93	33	96
Robert W. (Bob) Mattson (DFL)	42	51	42	51	34	41	30	29	42	29	42	29	45	45
Bonn Clayton (R)	44	52	44	52	50	55	36	44	44	44	44	44	40	52
Bonn Clayton (R)	62	121	62	121	62	92	86	92	95	82	62	118	56	121
Paul Wellstone (DFL)	15	49	15	49	15	44	18	44	22	41	15	45	14	49
Arne Carlson (R)	50	56	50	56	52	55	46	61	54	52	50	56	38	69
Joan Anderson Growe (DFL)	87	87	87	87	82	81	52	82	71	62	45	87	44	87
Arne Carlson (R)	79	105	79	105	99	112	73	79	102	84	105	84	105	105
Paul Wellstone (DFL)	65	76	65	76	52	46	54	34	65	25	76	65	25	76
Bonn Clayton (R)	111	128	111	128	99	80	86	49	111	37	128	111	37	128
Robert W. (Bob) Mattson (DFL)	6	26	6	26	24	13	19	6	26	6	26	6	26	26
Bonn Clayton (R)	145	285	145	285	210	208	164	256	145	285	145	285	145	285
Ellot Rotherberg (R)	19	63	19	63	47	32	47	18	58	19	63	19	63	63
Hubert "Skip," H. Humphrey (DFL)	54	52	54	52	54	51	49	44	54	52	52	52	52	52
Ellot Rotherberg (R)	62	61	62	61	49	39	27	62	28	61	62	28	61	61
Ellot Rotherberg (R)	31	32	31	32	31	25	31	22	31	22	32	31	22	32
Ellot Rotherberg (R)	68	71	68	71	58	54	50	37	68	34	71	68	34	71
Ellot Rotherberg (R)	205	283	205	283	231	297	187	218	265	205	283	205	283	283
Ellot Rotherberg (R)	331	365	331	365	299	270	325	244	235	331	208	365	331	365
Ellot Rotherberg (R)	24	29	24	29	31	22	29	24	23	29	24	23	29	29

Rocksbury Twp. (E)	299	50	276	127	131	139	126	81	188	94	175	108	157	120	141	141	117	100	154	74	186
Sanders Twp.	181	18	139	68	69	67	72	34	103	61	76	50	84	49	83	64	69	39	94	42	90
Silverton Twp.	128	7	112	57	54	59	53	30	82	50	60	41	63	49	62	55	57	39	70	35	74
Smiley Twp.	229	45	226	120	103	126	100	70	154	101	116	106	112	105	111	113	105	93	121	80	137
St. Hilaire	208	26	147	43	99	53	93	30	116	36	111	39	103	43	98	49	91	35	108	26	116
Star Twp.	98	15	88	27	56	25	63	19	69	23	65	16	69	20	65	23	60	13	72	11	75
Thief River																					
Falls W-1 (A)	325	50	226	118	98	112	102	82	137	93	124	105	110	110	109	126	89	103	106	87	130
Th Rv Fs W-1 (B)	333	54	233	91	117	88	123	68	152	72	147	76	137	81	125	83	120	65	133	53	160
Th Rv Fs W-1(C)	297	34	223	88	114	91	110	74	131	74	133	62	139	77	120	96	98	67	122	59	138
Th Rv Fs W-2 (A)	372	45	281	155	114	147	122	116	158	115	157	126	143	119	147	144	116	109	144	100	166
Th Rv Fs W-2 (B)	323	68	248	112	127	124	115	70	171	79	161	79	158	104	125	123	104	96	128	76	155
Th Rv Fs W-2 (C)	320	60	256	113	133	135	111	65	184	87	157	78	164	93	142	129	102	87	133	70	166
Th Rv Fs W-3 (A)	196	48	135	56	76	48	83	33	101	48	87	43	90	43	90	55	74	38	94	30	100
Th Rv Fs W-3 (B)	339	73	267	100	122	113	131	77	173	74	176	77	150	91	145	90	131	69	152	68	168
Th Rv Fs W-3 (C)	293	35	243	106	128	120	115	83	152	94	143	89	141	92	133	120	105	82	140	79	150
Th Rv Fs W-4 (A)	302	46	260	114	141	114	142	75	182	94	162	92	156	93	154	108	134	83	156	69	179
Th Rv Fs W-4 (B)	255	56	222	92	117	113	104	67	150	99	118	78	125	98	110	109	95	77	126	68	142
Th Rv Fs W-4 (C)	305	41	262	128	120	118	136	84	169	92	161	103	146	105	140	128	115	94	143	88	159
Th Rv Fs W-5 (A)	349	31	293	136	138	149	126	107	171	108	171	121	150	130	140	162	103	117	145	103	164
Th Rv Fs W-5 (B)	318	48	286	154	121	158	123	101	182	105	179	122	155	133	143	175	101	124	148	113	168
Th Rv Fs W-5 (C)	386	67	334	192	133	178	143	127	201	108	221	161	158	160	153	185	130	156	153	134	184
Wyandotte Twp.	72	2	55	10	44	19	36	3	51	8	44	14	39	7	44	13	39	5	46	5	48
TOTAL	7,844	1,127	6,394	2,936	3,164	3,058	3,138	1,955	4,286	2,281	3,938	2,424	3,626	2,516	3,512	3,000	2,967	2,183	3,694	1,914	4,140

RED LAKE

Brooks	92	10	82	50	29	43	37	36	42	42	35	37	38	35	37	36	35	34	37	33	41
Browns Creek Twp.	39	2	36	20	16	10	26	7	29	11	25	8	28	9	26	12	22	9	25	8	25
Emardville Twp.	129	23	128	63	65	71	57	32	96	45	82	47	78	50	73	60	63	49	74	44	82
Equality Twp.	98	10	93	37	54	35	58	15	74	23	69	23	69	23	64	33	56	21	65	16	74
Garnes Twp.	114	9	109	63	44	56	52	30	78	36	70	51	56	46	58	51	53	40	58	30	76
Gervais Twp.	135	14	119	54	65	43	76	10	109	20	97	20	94	28	83	24	89	19	92	16	100
Lake Pleasant Twp.	70	6	68	47	19	39	28	20	46	28	39	38	28	36	30	36	31	28	39	19	46
Lambert Twp.	107	0	95	41	53	42	52	15	80	27	67	29	65	30	60	31	62	21	67	13	79
Louisville Twp.	128	17	120	54	64	51	68	18	101	34	85	30	86	30	87	41	76	28	90	18	99
Oklee	340	38	291	109	173	101	188	65	224	86	198	91	189	89	186	69	111	52	122	41	144
Plummer	196	18	189	74	111	70	118	23	166	42	144	68	112	64	119	72	110	44	133	43	139
Poplar River Twp.	109	17	102	68	32	69	33	47	54	68	34	49	48	57	39	54	42	49	45	44	52
Red Lake Falls 1	329	44	271	112	148	121	145	96	167	99	160	92	163	103	148	110	142	77	166	62	186
Red Lake Falls 2	326	30	266	111	146	101	162	67	192	92	166	82	170	94	162	101	150	71	180	57	199
Red Lake Falls 3	352	58	299	124	168	103	195	70	226	87	196	80	208	101	185	103	188	72	201	61	230
Red Lake Falls P-N	90	5	75	51	23	39	35	15	60	26	49	20	51	24	47	26	46	19	53	13	58
Red Lake Falls P-S	64	7	62	43	18	41	20	25	36	30	30	25	30	30	30	34	25	28	31	25	35
River Twp.	42	10	48	17	31	18	30	12	36	14	34	11	36	11	36	12	36	8	38	6	41
Terrebone Twp.	116	12	108	40	64	47	60	24	82	36	69	33	71	39	64	44	60	27	77	19	87
Wylie Twp.	42	10	51	20	30	14	37	5	46	5	46	6	44	7	42	8	43	3	47	3	46
TOTAL	2,918	340	2,612	1,198	1,353	1,114	1,477	632	1,944	851	1,695	840	1,664	906	1,576	957	1,440	699	1,640	571	1,839
District 1B Total	16,482	1,859	13,825	6,751	6,633	6,617	6,965	4,489	9,058	5,141	8,314	5,150	8,062	5,576	7,570	6,318	6,624	4,550	8,219	3,988	9,116
% of Voters			100.00	48.83	47.98	47.86	50.38	32.47	65.52	37.19	60.14	37.25	58.31	40.33	54.76	45.70	47.91	32.91	59.45	28.85	65.94
District 1 Total	33,742	3,111	27,322	13,245	13,265	12,995	13,905	9,886	16,685			9,942	16,125	11,016	14,962	12,603	13,173	9,304	16,106	8,282	17,316
% of Voters			100.00	48.48	48.55	47.56	50.89	36.18	61.07			36.39	59.02	40.32	54.76	46.13	48.21	34.05	58.95	30.31	63.38

DISTRICT 2A
County
CLAY

Precincts

	VOTER REGISTRATION			U.S. SENATOR		U.S. REP. DIST. 7		STATE SENATE		STATE REP.		GOVERNOR LT. GOV.		SECRETARY STATE		STATE AUDITOR		STATE TREASURER		ATTORNEY GENERAL	
	Persons registered as of 7:00 a.m. election day	Persons registering on election day	Total number of persons who voted	Dave Durenberger (R)	Mark Dayton (DFL)	Arian Stangeland (R)	Gene Wenstrom (DFL)	Allan Eide (R)	Roger D. Moe (DFL)	Tony Stadum (R)	Merlyn Merkens (DFL)	Whitney and Krenik (R)	Perpich and Johnson (DFL)	Mark Hanson (R)	Joan Anderson Growe (DFL)	Anne Carlson (R)	Paul Wellstone (DFL)	Bonn Clayton (R)	Robert W. (Bob) Mattson (DFL)	Elliot Rothenberg (R)	Hubert H. "Skip" Humphrey III (DFL)
Felton	137	0	91	29	58	30	57	15	74	32	56	26	56	25	57	36	49	23	58	21	63
Felton Twp.	95	0	66	38	24	40	24	26	38	33	32	30	33	25	38	39	25	27	37	25	40
Georgetown.	79	5	59	26	30	23	32	20	32	21	32	22	34	23	30	25	29	18	32	16	36
Georgetown Twp.	134	11	100	57	40	63	35	50	45	44	51	51	46	41	51	56	37	39	52	32	62
Viding Twp.	92	6	71	37	33	43	46	28	43	37	34	28	41	30	39	31	37	28	40	24	45
TOTAL	537	22	387	187	185	199	194	139	232	167	205	157	210	144	215	187	177	135	219	118	246

NORMAN

Ada W-1	565	41	407	235	160	243	158	188	211	263	137	206	185	185	196	228	157	174	196	157	226
Ada W-2	733	50	537	277	247	287	244	205	325	320	208	221	293	227	286	298	214	223	272	188	325
Anthony Twp.	87	8	66	40	26	38	28	36	29	42	24	35	30	32	33	41	24	35	31	26	38
Borup	84	6	64	22	40	23	41	23	37	32	32	21	42	17	43	28	33	19	42	13	51
Good Hope Twp.	54	3	47	23	21	22	24	13	34	12	35	20	21	15	29	23	22	13	27	14	29
Halstad	379	41	351	172	163	194	153	154	184	159	186	152	187	162	169	193	139	163	163	142	193
Halstad Twp.	148	5	119	65	48	67	51	65	53	55	64	65	51	66	49	72	43	68	46	53	63
Heyne Twp.	62	5	50	30	20	30	20	31	19	36	14	24	23	21	28	25	23	21	27	22	28
Hendrum	201	16	154	77	74	84	69	68	85	79	73	77	67	74	71	88	60	72	74	67	83
Hendrum Twp.	113	11	93	50	38	57	36	47	46	52	40	45	44	38	50	52	38	39	46	32	58
Lee Twp.	126	7	103	37	65	36	67	41	62	40	63	32	69	27	71	40	61	24	74	21	81
Lockhart Twp.	74	8	66	24	42	22	44	20	45	16	50	25	38	19	44	27	37	13	50	10	55
Mary Twp.	85	4	57	19	38	18	38	33	23	24	33	23	34	13	43	20	34	11	44	8	48
McDonaldsville Twp.	163	9	129	79	49	87	41	69	60	90	39	73	55	66	60	84	41	63	62	50	75
Perley	66	13	52	24	28	17	34	20	29	22	28	17	30	18	31	23	26	14	35	11	38
Pleasant View Twp.	99	10	81	48	31	51	30	36	44	50	29	40	40	33	40	41	33	33	41	27	47
Shelly	185	6	146	67	78	79	65	71	74	50	95	73	70	67	74	71	72	62	76	48	96
Shelly Twp.	133	12	107	50	56	49	58	41	65	28	79	44	59	35	69	57	47	34	59	31	74
Winchester Twp.	67	2	44	21	23	15	29	25	18	25	19	18	24	16	25	18	22	14	27	11	32
TOTAL	3,424	257	2,673	1,360	1,247	1,419	1,230	1,186	1,443	1,395	1,248	1,211	1,362	1,131	1,411	1,429	1,126	1,095	1,392	931	1,640

POLK

Andover Twp.	94	5	75	49	22	60	11	55	15	60	11	42	26	38	32	51	18	37	32	36	33
Angus Twp.	98	6	77	41	36	44	33	30	47	46	31	38	37	38	39	41	36	29	48	31	45
Belgium Twp.	50	10	39	18	21	25	14	12	26	23	14	9	30	19	17	20	18	13	23	8	31
Beltrami	109	2	81	35	45	32	48	30	50	29	52	25	52	29	48	31	48	20	56	23	50
Brandt Twp.	50	4	37	24	17	26	11	19	18	23	11	17	19	23	13	22	12	10	22	18	17
Brislet Twp.	54	2	44	33	10	31	13	23	21	31	11	33	9	31	12	33	11	29	14	28	14
Bygland Twp.	165	8	119	73	46	68	50	73	45	78	37	69	50	61	50	77	39	60	56	51	64
Climax	182	25	144	49	89	67	76	61	80	53	88	48	91	49	92	57	82	46	92	40	96

Crookston W-1	487	64	381	155	209	161	217	161	217	196	181	128	238	126	232	173	186	119	242	110	252
Crookston W-2	916	563	586	395	190	385	197	325	259	434	146	351	226	320	253	421	155	339	229	313	263
Crookston W-3	710	74	533	275	250	250	276	219	309	321	211	218	291	221	296	280	241	196	315	159	364
Crookston W-4	742	62	571	252	294	238	309	217	335	298	253	217	323	198	342	262	281	184	353	156	389
Crookston W-5	568	49	430	194	228	99	129	191	235	255	173	150	262	152	263	197	223	145	272	118	304
Crookston W-6	572	11	435	223	207	221	210	192	236	261	164	194	227	185	237	235	186	183	230	153	271
Crookston W-7	699	76	523	273	236	260	260	241	279	307	208	224	276	221	282	275	231	219	278	194	315
Crookston W-8	706	55	551	278	266	225	322	190	356	285	264	178	350	184	348	245	297	178	344	148	382
Crookston Twp.	337	15	253	151	96	150	102	135	116	179	72	115	131	123	123	158	89	115	132	101	146
E. Grand Forks																					
W-1 P-1	484	26	337	166	167	158	178	117	219	189	144	138	193	139	182	160	162	118	198	97	229
E. Gr Fks W-1 P-2	462	21	324	153	166	145	178	125	198	182	139	140	176	141	176	176	141	127	185	111	207
E. Gr Fks W-2 P-1	391	22	231	56	165	61	167	44	183	80	144	59	160	57	157	67	155	48	169	33	190
E. Gr Fks W-2 P-2	498	23	298	110	184	112	182	84	213	131	159	112	175	106	177	112	180	89	191	70	218
E. Gr Fks W-3 P-1	200	36	103	48	54	52	51	44	59	65	37	46	57	49	49	58	45	40	61	33	69
E. Gr Fks W-3 P-2	438	55	246	111	133	113	131	82	160	136	104	102	134	96	137	117	123	87	146	70	171
E. Gr Fks W-4 P-1	567	347	355	142	203	129	223	98	256	142	205	112	222	113	216	130	214	105	224	93	247
E. Gr Fks W-4 P-2	502	35	370	187	174	198	170	149	217	210	154	158	193	159	199	187	177	147	206	143	225
E. Gr Fks W-5 P-1	514	41	394	222	171	222	171	184	206	262	130	223	165	211	172	245	139	200	186	174	216
E. Gr Fks W-5 P-2	325	40	231	113	116	112	118	93	137	139	89	103	121	108	115	117	107	99	126	78	149
Esther Twp.	97	9	68	43	25	44	24	29	38	45	21	35	31	35	32	41	26	32	34	34	34
Euclid Twp.	130	5	97	55	40	48	48	41	55	54	41	48	46	44	49	50	45	39	55	35	56
Fairfax Twp.	142	17	127	72	55	73	54	65	62	84	43	60	66	61	63	72	54	52	73	45	82
Fanny Twp.	80	6	68	49	19	38	30	31	37	39	28	28	39	28	40	37	31	33	35	24	42
Farley Twp.	49	0	30	19	11	17	13	12	18	13	17	13	16	14	16	17	12	14	15	12	18
Fisher	281	23	220	119	99	121	96	99	117	140	76	122	89	115	90	147	65	106	106	92	121
Fisher Twp.	103	20	86	52	33	46	40	48	38	51	35	45	41	46	37	55	30	44	40	40	44
Grand Forks Twp.	135	7	99	58	41	51	47	52	46	68	29	49	45	46	45	57	37	46	48	46	49
Hammond Twp.	42	4	39	18	21	16	23	21	17	17	22	11	27	14	25	17	22	11	27	10	29
Helgeland Twp.	52	3	39	19	20	19	20	13	26	18	17	15	23	14	23	18	19	12	25	9	29
Higdem Twp.	63	3	45	32	13	34	11	21	23	29	14	17	27	27	17	30	14	20	23	19	25
Hubbard Twp.	79	6	63	30	31	34	29	36	26	17	46	27	33	22	38	38	24	19	39	15	46
Huntsville Twp.	232	25	151	95	52	97	52	70	78	97	47	86	60	78	67	79	69	64	84	59	89
Keystone Twp.	57	8	43	17	25	15	28	13	29	20	23	12	30	15	27	17	25	14	28	13	29
Lowell Twp.	110	15	97	65	32	60	37	56	41	70	27	55	41	46	47	67	29	54	42	51	46
Nesbit Twp.	85	5	66	45	19	45	20	36	29	50	16	37	23	39	26	46	19	38	27	35	30
Nielsville Twp.	89	6	72	26	44	37	34	30	41	27	44	25	39	23	44	34	37	24	43	18	51
Northland Twp.	127	8	88	55	32	54	34	32	56	45	43	33	53	36	52	40	48	30	57	26	61
Parnell Twp.	49	6	40	24	15	23	17	27	13	26	14	24	16	20	19	23	17	21	19	16	24
Reis Twp.	68	4	68	33	31	38	29	35	32	31	37	31	33	35	31	43	23	33	33	25	41
Rhinehart Twp.	54	4	37	18	18	10	27	14	23	17	20	15	22	14	23	19	17	11	26	11	26
Roome Twp.	138	8	116	72	43	75	39	70	45	79	35	75	40	66	49	77	38	65	50	60	55
Russia Twp.	34	5	36	26	10	22	14	24	12	21	15	16	19	12	24	23	13	12	22	12	24
Sandsville Twp.	45	2	40	27	13	25	15	18	21	25	13	17	21	28	11	25	15	17	22	16	23
Scandia Twp.	51	11	52	42	9	41	11	43	9	39	13	38	14	38	13	41	10	39	11	36	15
Sullivan Twp.	103	14	86	46	37	49	36	39	46	51	31	49	36	47	34	46	39	42	44	37	48
Tabor Twp.	100	9	83	33	50	26	57	21	60	24	57	19	64	16	63	30	52	12	67	14	68
Tynsied Twp.	54	7	48	22	25	26	22	22	26	23	24	22	26	15	31	20	27	16	31	15	33
Vineland Twp.	95	11	75	20	53	25	50	27	48	27	48	19	50	20	53	25	50	16	58	14	61
TOTAL	13,664	1,928	9,947	5,058	4,711	4,853	4,804	4,239	5,604	5,662	4,128	4,292	5,304	4,211	5,348	5,181	4,503	3,918	5,614	3,428	6,256
District 2A Total	17,625	2,207	13,007	6,605	6,143	6,471	6,228	5,564	7,279	7,224	5,581	5,660	6,876	5,486	6,974	6,797	5,806	5,148	7,225	4,477	8,142
% of Voters				50.78	47.23	49.75	47.88	42.78	55.96	55.54	42.91	43.52	52.86	42.18	53.62	52.26	44.64	39.58	55.55	34.42	62.60

DISTRICT 2B
County
CLAY

	VOTER REGISTRATION			U S SENATOR		U.S. REP. DIST 7			STATE SENATE		STATE REP		GOVERNOR LT. GOV		SECRETARY STATE		STATE AUDITOR		STATE TREASURER		ATTORNEY GENERAL			
	Persons registered as of 7:00 a.m. election day	Persons registering on election day	Total number of persons who voted	Dave Durenberger (IR)	Mark Dayton (DFL)	Arian Stangeland (IR)	Gene Wenstrom (DFL)		Allan Elide (IR)	Roger D. Moe (DFL)		Ann Schoenborn (IR)	Willis Eken (DFL)		Whitney and Krenik (IR)	Perpich and Johnson (DFL)	Mark Hanson (IR)	Joan Anderson Growe (DFL)	Anne Carlson (IR)	Paul Wellstone (DFL)	Bonn Clayton (IR)	Robert W. (Bob) Mattson (DFL)	Elliot Rothenberg (IR)	Hubert H. "Skip" Humphrey III (DFL)
	135	9	102	56	42	53	47		47	53		42	53		46	53	35	63	57	39	41	57	35	62
	112	0	75	37	35	34	39		31	43		30	39		34	36	28	45	29	42	25	42	18	50
	93	3	68	18	48	24	42		20	45		22	42		19	45	15	48	21	40	13	50	8	56
	314	35	242	113	119	126	109		82	156		84	152		93	136	94	131	113	112	77	146	66	165
	123	0	82	47	30	43	34		32	45		31	46		36	39	29	49	41	37	29	49	27	53
	777	47	569	271	274	280	271		212	342		209	332		228	309	201	336	261	270	185	344	154	386
	784	64	594	224	345	235	350		192	390		197	382		189	386	191	375	223	342	181	374	169	396
	116	4	80	32	46	31	49		24	54		23	54		23	53	24	52	28	47	23	49	20	55
	360	23	274	130	133	127	138		109	155		97	165		111	148	109	145	120	129	108	138	105	146
	72	2	50	31	16	31	19		31	19		24	24		30	18	23	26	27	19	20	24	24	21
	525	15	390	190	199	180	207		137	250		139	245		147	236	139	243	194	188	158	220	123	260
	167	10	118	40	75	50	63		40	75		36	79		39	74	34	80	42	69	31	81	30	85
	229	7	168	76	88	81	86		62	104		44	122		43	120	52	109	67	94	50	107	54	102
	175	13	110	43	65	50	60		41	69		40	68		43	64	35	72	43	63	37	68	34	73
	226	20	169	82	81	93	75		79	88		84	82		90	71	79	83	88	73	82	74	78	81
	68	1	49	19	30	19	30		24	24		18	31		18	31	21	26	22	26	19	27	21	27
	25	1	10	4	6	5	5		6	4		4	5		6	4	6	4	6	4	4	5	3	6
	201	16	152	65	83	65	83		44	104		54	93		47	102	44	104	56	91	45	99	40	108
	127	7	91	42	48	41	50		24	67		28	62		28	58	26	60	33	53	30	55	25	62
	165	26	119	35	80	30	86		28	88		31	84		33	81	27	87	31	82	23	86	23	89
	222	15	173	86	84	84	87		85	86		67	103		78	88	71	96	91	79	74	89	71	89
	30	3	26	15	10	13	12		13	12		10	14		11	15	9	16	12	13	12	13	12	11
	177	2	116	47	68	48	68		39	75		39	76		40	71	39	73	43	68	34	78	38	75
	132	10	120	54	65	54	66		36	81		41	75		44	74	50	64	47	66	36	79	33	79
	236	21	190	83	101	84	106		63	124		68	119		61	126	53	135	89	100	69	119	65	121
	233	16	187	73	106	77	108		72	107		64	117		66	116	62	115	71	104	63	109	58	121
	284	26	243	90	149	93	148		75	166		78	160		89	146	70	161	99	135	78	153	72	164
	81	5	55	31	22	32	21		33	21		31	23		24	29	26	27	29	25	27	24	30	21
	109	5	80	24	54	29	49		18	61		21	56		15	60	20	53	30	44	19	52	17	56
	216	12	157	78	77	73	83		53	101		60	95		45	109	55	92	69	84	54	91	49	103
	151	11	115	58	54	59	56		58	54		51	62		49	63	50	58	57	52	50	58	49	61
	111	9	83	29	52	31	51		31	52		19	63		23	57	23	57	30	52	19	62	16	64
	5,222	344	3,919	1,681	2,137	1,715	2,156		1,417	2,431		1,368	2,459		1,392	2,413	1,338	2,413	1,647	2,102	1,346	2,334	1,259	2,476

MAHNOMEN

Beaulieu Twp.	117	8	74	42	29	51	22	47	25	56	17	23	49	26	40	34	25	33	32	32	38
Bejou.	73	8	57	18	38	18	38	24	33	24	31	18	36	13	39	21	33	12	40	10	41
Bejou Twp.	88	5	72	25	47	32	40	27	45	28	44	29	42	16	49	31	37	19	47	17	52
Chief Twp.	119	8	98	50	45	53	44	49	48	66	31	42	51	39	55	49	43	43	43	42	50
Clover Twp.	54	12	45	24	21	25	20	24	21	28	17	19	24	18	25	26	18	22	20	14	31
Gregory Twp.	76	5	59	15	42	18	41	19	40	16	43	14	44	13	43	17	39	9	47	6	49
Heier Twp.	99	8	72	25	46	27	45	30	41	29	43	24	46	17	53	19	50	16	50	15	55
Island Lake Twp.	131	15	93	35	54	37	55	33	59	41	51	30	61	27	65	32	59	26	63	26	66
La Garde Twp.	92	9	77	36	35	44	32	35	39	42	32	24	51	23	48	27	44	22	46	25	46
Lake Grove Twp.	136	12	109	42	63	46	62	47	59	53	54	31	73	21	79	35	67	24	76	23	81
Mahnomen.	880	61	704	375	313	424	268	378	311	411	282	271	400	281	384	342	316	281	369	247	419
Marsha Creek Twp.	100	7	80	47	31	52	28	54	25	56	22	39	37	35	42	48	30	35	40	34	41
Oakland Twp.	131	12	109	65	42	75	34	66	40	71	38	52	51	47	59	60	42	49	49	53	50
Pembina Twp.	349	21	260	165	93	169	91	165	93	182	78	118	130	116	133	144	102	116	124	110	139
Popple Grove Twp.	113	8	96	51	43	50	46	47	49	49	46	27	64	31	63	40	50	27	56	26	65
Rosedale Twp.	138	7	99	67	30	76	22	72	25	80	19	43	53	51	42	64	30	50	41	49	45
Unorg. 143-39.	70	4	41	27	14	29	12	25	16	25	16	19	22	16	24	21	18	20	17	19	20
Twin Lakes Twp.	254	46	192	25	163	36	151	24	163	36	153	27	160	21	164	30	155	23	158	18	168
Waubun.	245	34	213	85	122	115	98	100	111	109	103	65	142	65	139	89	114	61	138	60	144
TOTAL.	3,265	290	2,550	1,219	1,271	1,377	1,149	1,266	1,243	1,402	1,120	915	1,536	876	1,546	1,129	1,272	888	1,456	826	1,600

NORMAN

Bear Park Twp.	201	8	160	53	103	53	106	53	105	41	119	50	109	48	106	55	100	36	116	33	123
Flom Twp.	182	10	148	52	92	46	101	46	101	42	105	45	95	35	108	49	90	34	107	26	120
Fossum Twp.	132	14	100	54	45	51	49	53	47	42	57	45	54	39	58	54	44	38	61	36	63
Gary.	165	10	125	46	74	48	75	52	71	38	86	42	78	36	93	52	67	37	76	32	89
Green.																					
Meadow Twp.	104	7	90	36	54	37	53	37	52	23	66	31	59	23	62	36	39	25	58	21	63
Home Lake Twp.	119	8	96	42	54	35	60	35	60	29	66	34	60	31	64	41	55	23	70	17	77
Lake Ida Twp.	107	9	90	34	55	33	57	29	61	25	63	33	55	25	59	30	55	24	63	22	66
Rockwell Twp.	67	0	51	32	19	32	19	23	26	24	26	18	31	27	23	28	21	27	24	25	26
Spring Creek Twp.	33	5	31	11	19	7	23	19	11	12	17	14	15	9	21	16	13	5	21	6	24
Strand Twp.	94	3	71	24	43	22	45	26	43	23	46	22	45	17	51	26	41	18	47	15	52
Sundal Twp.	116	8	98	27	66	34	64	40	58	27	70	29	64	28	67	40	57	25	70	16	80
Twin Valley.	507	72	402	164	222	168	230	149	245	125	273	148	239	132	253	190	197	136	242	117	263
Waukon Twp.	145	6	130	39	88	47	79	43	82	35	93	29	95	33	90	47	76	29	92	22	102
Wild Rice Twp.	192	18	143	80	60	69	72	80	63	75	68	68	69	60	77	76	64	63	76	53	88
TOTAL.	2,164	178	1,735	694	994	682	1,033	685	1,025	561	1,155	608	1,068	543	1,132	740	919	520	1,123	441	1,236

POLK

Badger Twp.	94	4	79	43	35	45	34	44	35	42	37	42	36	40	37	46	33	40	37	33	44
Brandsvold Twp.	175	8	151	97	52	95	56	86	65	78	73	79	69	71	74	101	48	76	70	68	78
Chester Twp.	61	6	43	19	29	20	23	13	30	12	30	15	28	15	27	19	27	12	30	10	32
Columbia Twp.	229	19	174	82	88	88	85	75	98	69	103	66	104	74	95	84	86	68	98	67	103
Eden Twp.	153	6	115	43	71	41	74	43	72	36	78	36	78	37	76	46	68	37	76	34	81
Erskine.	369	41	314	147	159	150	162	140	172	124	187	139	161	132	166	156	151	133	166	117	189
Fertile.	589	41	488	218	266	222	263	201	282	147	234	199	275	196	274	249	224	188	273	164	317
Fosston P-1.	521	26	409	210	191	219	187	185	219	170	229	163	236	194	198	222	170	173	214	161	237
Fosston P-2.	506	68	421	195	218	194	225	165	253	155	263	156	249	154	248	194	219	153	250	134	276

DISTRICT 2B County POLK	Persons registered as of 7:00 a.m. election day	Persons registering on election day	Total number of persons who voted	Dave Durenberger (IR)	Mark Dayton (DFL)	Arlan Stangeland (IR)	Gene Wenstrom (DFL)		Allan Eide (IR)	Roger D. Moe (DFL)		Ann Schoenborn (IR)	Willis Eken (DFL)		Whitney and Krenik (IR)	Perpich and Johnson (DFL)	Mark Hanson (IR)	Joan Anderson Grove (DFL)	Arne Carlson (IR)	Paul Wellstone (DFL)	Bonn Clayton (IR)	Robert W. (Bob) Mattson (DFL)	Elliot Rothenberg (IR)	Hubert H. "Skip" Humphrey III (DFL)
Precincts																								
Garden Twp.	180	12	150	64	84	62	88		57	93		47	102		51	94	52	95	66	80	49	96	40	109
Garfield Twp.	275	25	232	104	125	101	128		110	120		72	156		104	122	87	138	107	120	80	137	72	153
Gentilly Twp.	222	18	162	75	84	67	94		74	87		55	102		62	93	52	104	72	87	47	110	43	114
Godfrey Twp.	184	12	146	66	74	67	77		67	77		39	102		52	90	61	76	68	71	61	76	45	95
Grove Park Twp.	165	17	134	46	82	60	72		49	83		49	77		49	77	45	78	50	77	42	82	34	92
Gully Gully Twp.	66 78	10 7	64 55	30 29	33 25	32 28	32 27		28 26	36 28		29 26	33 28		31 28	31 25	29 26	34 27	30 32	31 22	23 27	38 25	24 18	34 36
Hill River Twp.	131	12	110	61	48	52	57		49	57		42	66		44	63	48	54	54	50	42	55	38	67
Johnson Twp.	65	4	50	15	35	21	29		12	38		10	39		13	37	15	35	13	37	11	37	9	40
Kertsonville Twp.	94	6	78	38	38	32	45		40	38		28	45		25	49	28	47	38	38	32	45	27	49
King Twp.	139	7	113	64	46	51	62		51	61		47	64		50	61	49	62	65	45	44	65	40	70
Knute Twp.	238	29	195	108	83	115	80		105	88		94	101		101	89	94	95	116	75	106	86	91	103
Lengby Twp.	81	14	70	30	36	33	36		26	44		29	40		26	43	29	30	31	32	24	40	23	41
Lessor Twp.	120	9	93	67	23	60	33		62	30		49	40		66	23	59	30	67	24	51	36	55	35
Liberty Twp.	90	12	85	40	45	39	46		42	43		28	56		44	40	31	50	42	41	29	55	28	56
McIntosh.....	426	33	322	197	196	192	206		208	222		150	244		171	225	160	221	214	170	156	213	152	238
Mentor.....	138	26	118	44	71	52	65		40	76		40	74		50	59	45	68	53	61	34	77	31	80
Onstad Twp.	68	1	50	29	21	27	22		28	22		18	32		24	25	21	26	26	23	18	29	18	31
Queen Twp.	162	12	130	72	55	76	53		68	61		59	70		68	62	64	64	77	51	62	63	58	71
Rosebud Twp.	224	13	169	67	100	73	95		53	114		51	116		48	120	48	115	65	101	50	113	41	125
Sletten Twp.	114	11	106	57	46	58	47		44	61		48	57		43	58	43	60	57	47	40	60	38	64
Tilden Twp.	26	4	19	8	11	10	9		9	10		8	11		12	7	9	9	10	9	10	9	9	10
Trail.....	88	2	48	4	44	8	40		6	41		5	42		10	37	8	40	7	39	7	41	3	45
Winger.....	159	9	105	33	68	39	65		35	68		35	67		34	66	34	64	44	57	34	64	30	71
Winger Twp.	126	12	114	57	55	63	50		64	48		54	60		59	47	57	53	67	44	50	57	55	59
Woodside Twp.	187	12	119	52	63	47	71		53	65		40	77		43	73	47	70	47	70	39	78	40	77
TOTAL.....	6,543	548	5,231	2,511	2,700	2,539	2,738		2,358	2,937		1,985	3,135		2,203	2,952	2,154	2,940	2,635	2,528	2,048	3,001	1,850	3,326
District 2B Total.....	17,972	1,407	14,004	6,376	7,376	6,593	7,347		5,938	7,978		5,525	8,201		5,346	8,265	5,112	8,367	6,412	7,091	4,987	8,258	4,530	9,024
% of Voters		100.00		45.53	52.67	47.08	52.46		42.40	56.97		39.45	58.56		38.17	59.02	36.50	59.75	45.79	50.64	35.61	58.97	32.35	64.44
District 2 Total.....	35,597	3,614	27,011	12,981	13,519	13,064	13,575		11,502	15,257					11,006	15,141	10,598	15,341	13,209	12,897	10,135	15,483	9,007	17,166
% of Voters		100.00		48.06	50.05	48.37	50.26		42.58	56.48					40.75	56.05	39.24	56.80	48.90	47.75	37.52	57.32	33.35	63.55

DISTRICT 3A
County
ITASCA

Precincts

Alwood Twp.....	41	3	34	13	21	7	27	7	26	5	22	7	7	25	8	25	11	21	6	26	8	24
Ardenhurst Twp.....	132	10	95	40	54	30	64	31	63	12	62	18	28	67	37	55	41	53	33	59	28	60
Ball Club Prec.....	246	29	175	49	123	30	142	22	146	23	132	11	20	138	34	135	53	115	27	141	•	•
Balsam Twp.....	370	17	300	117	181	71	227	76	222	72	197	•	69	224	82	207	108	185	73	219	82	216
Bass Lake Prec.....	625	32	458	234	223	130	321	137	311	131	273	46	136	306	145	298	234	213	164	283	155	290
Bearville Twp.....	78	7	65	21	43	16	48	8	56	5	•	14	4	55	11	52	21	44	8	56	11	50
Bigfork Twp.....	188	10	137	79	63	32	104	33	100	23	95	16	29	98	55	71	61	68	53	75	48	81
Bigfork.....	229	20	191	89	96	54	130	34	148	22	129	34	48	133	59	119	81	92	51	119	50	129
Bowstring Twp.....	202	12	158	81	73	45	106	31	113	30	105	14	42	111	50	95	74	74	52	89	49	98
Busticogan Prec.....	144	6	103	58	39	35	63	26	72	9	70	18	35	62	39	52	49	43	32	56	36	55
Carpenter Twp P1.....	91	4	64	29	31	16	46	12	50	7	40	15	16	45	23	37	26	36	18	44	17	46
Carpenter Twp. P2.....	77	3	52	24	26	15	37	10	40	3	33	14	12	39	14	37	21	28	13	36	13	37
Deer Lake Prec.....	303	•	238	147	89	106	132	101	133	86	131	16	103	131	122	112	148	82	122	112	117	118
Deer River Twp.....	360	20	286	131	149	59	221	73	209	42	201	38	74	199	80	195	117	155	77	193	89	187
Deer River.....	581	36	400	180	213	108	290	114	260	78	232	86	103	273	133	256	203	183	126	250	•	•
Dewey Prec.....	20	11	23	9	14	•	22	3	20	2	7	13	1	20	3	18	7	14	1	21	1	21
Effie.....	73	5	63	26	36	14	48	10	51	4	41	17	11	45	14	46	20	38	14	44	13	47
Fairview Prec.....	38	3	28	16	10	5	21	4	21	4	17	5	6	19	7	18	7	18	5	21	7	18
Good Hope Twp.....	93	7	65	21	42	10	54	16	47	14	37	10	11	50	19	45	27	37	17	46	14	49
Grattan Twp.....	33	2	31	19	11	5	25	2	29	2	24	4	8	22	13	16	16	15	13	17	12	16
Grave Lake Prec.....	92	3	82	40	42	21	61	18	63	17	56	8	23	59	28	52	39	41	25	54	28	52
Inger Prec.....	148	28	129	40	86	29	98	27	99	27	93	4	32	93	38	86	45	81	28	97	25	102
Kinghurst Twp.....	101	7	74	38	34	21	53	24	50	17	49	7	19	52	27	47	32	41	28	45	25	44
Lake Jessie Twp.....	198	13	164	75	84	46	114	46	111	38	104	16	54	104	61	96	79	76	53	100	57	98
Lawrence Twp.....	268	24	232	50	177	31	191	29	198	28	163	32	26	199	38	181	53	169	32	186	26	199
Liberty Twp.....	47	•	35	17	17	11	22	9	24	8	14	13	10	25	17	17	17	13	20	14	21	21
Long Lake Prec.....	151	12	101	39	64	30	71	22	76	23	63	2	28	71	37	64	44	57	30	71	31	69
Marcell Twp.....	252	14	182	103	76	55	123	59	114	48	108	20	72	107	72	100	113	63	77	94	21	109
Max Twp.....	106	2	82	43	37	22	59	20	60	23	51	7	26	55	28	49	40	41	32	48	33	48
McLeod Prec.....	454	4	395	80	312	58	336	52	330	52	253	86	38	351	67	315	82	309	47	340	61	328
Moose Park Twp.....	37	6	35	13	21	8	25	6	25	13	14	3	8	24	10	21	15	16	13	18	10	22
Morse Twp.....	309	12	229	104	120	53	175	42	182	51	147	26	39	178	64	154	98	125	95	123	55	170
Nore Twp.....	43	2	27	17	10	9	18	11	15	7	16	1	15	10	12	13	14	10	11	14	11	13
Oteneagen Twp.....	157	8	121	49	71	25	93	20	97	14	89	14	27	92	24	89	37	75	26	88	29	85
Pomroy Twp.....	26	7	28	13	12	8	17	6	18	5	13	8	9	17	13	12	13	12	10	16	9	16
Sand Lake Twp.....	84	1	56	29	27	22	32	18	37	18	35	3	20	36	21	34	29	26	22	33	23	31
Scenic Park Prec.....	85	12	74	41	31	29	38	31	39	30	36	4	25	41	33	39	38	36	34	37	26	46
Spang Twp.....	148	8	122	46	76	30	92	27	93	61	42	16	24	96	33	86	45	74	24	93	27	94

DISTRICT 3A County ITASCA	Persons registered as of 7:00 a.m. election day	Persons registering on election day	Total number of persons who voted	Dave Durenberger (IR)	Mark Dayton (DFL)	Mariory L. (Marnie) Luce (IR)	James L. Oberstar (DFL)	Ron Karkela (IR)	Robert B. Lessard (DFL)	Bernice L. Diede (IR)	Bob Neuschwander (DFL)	Irv Anderson(Write-in)	Whitney and Krenik (IR)	Perpich and Johnson (DFL)	Mark Hanson (IR)	Joan Anderson Grove (DFL)	Anne Carlson (IR)	Paul Wellstone (DFL)	Bonn Clayton (IR)	Robert W. (Bob) Mattson (DFL)	Elliot Ruttenberg (IR)	Hubert H. "Skip" Humphrey (DFL)	CHAPTER 8 ELECTIONS
Precincts																							
Squaw Lake	108	14	76	24	52	14	61	15	57	14	51	7	17	57	19	52	27	45	16	56	15	58	
Stokes Twp.	133	22	112	52	60	33	78	20	90	19	85	6	26	81	44	62	56	52	34	70	32	74	
Sugar Lake Prec.	369	40	307	145	159	101	204	119	180	110	172	19	103	202	114	187	156	146	118	183	104	199	
Third River Twp.	46	7	36	19	17	9	24	11	21	10	19	3	10	26	13	21	15	19	9	22	10	23	
Wabana Twp.	237	12	180	78	100	54	125	56	122	47	110	20	49	127	64	107	78	97	57	114	53	120	
Wellers-																							
McCormick Prec.	276	12	198	104	91	68	126	66	129	60	117	14	67	119	79	108	112	83	68	124	77	116	
Winnibigoshish																							
Prec.	125	13	99	56	41	30	69	29	65	26	58	13	36	58	42	54	41	42	37	57	33	64	
Wirt Twp.	67	4	52	22	29	10	40	7	43	7	32	13	19	32	17	32	18	32	14	34	14	35	
Zemple	38	6	31	15	16	7	23	8	22	6	20	5	10	19	10	18	13	15	8	20	9	19	
TOTAL	8,029	530	6,225	2,735	3,399	1,622	4,496	1,548	4,477	1,353	3,858	766	1,595	4,393	1,973	3,985	2,674	3,314	1,866	4,064	1,608	3,797	
KOOCHICHING																							
Bvr-Mdg-																							
Ray Prec.	130	15	120	61	55	25	91	12	102	22	66	29	30	68	43	71	53	61	36	73	39	74	
Big Falls-																							
Dnr Cre Prec.	398	50	334	142	181	46	277	43	277	18	223	77	74	247	97	208	141	164	77	222	81	224	
Bridgie Prec.	54	6	43	23	20	15	28	12	31	8	19	12	9	31	17	25	16	27	13	28	15	28	
Cingmars Prec.	33	1	34	20	14	9	25	3	31	3	27	4	10	23	13	19	20	12	8	21	11	22	
Cross R-																							
Dentaybow Prec.	72	3	57	40	15	13	44	4	53	1	52	4	19	36	22	33	34	23	24	32	20	36	
Englewood-																							
Pinetop Prec.	110	8	92	45	44	21	71	12	77	8	61	21	32	57	34	65	44	45	28	62	36	56	
Evergreen Prec.	75	2	46	11	31	7	39	7	37	4	31	11	9	36	8	36	15	31	8	36	8	37	
Forest Grove Prec.	45	3	33	14	19	8	24	4	26	4	23	6	8	25	8	24	9	21	10	21	8	22	
Indus Prec.	50	2	34	19	14	7	26	5	29	5	17	11	5	27	8	23	17	14	8	24	10	22	
Int'l Falls W-1	861	102	578	197	361	76	494	67	493	24	310	236	116	446	127	423	182	373	116	430	117	435	
Int'l Falls W-2	1,073	95	830	297	514	101	716	82	728	19	420	375	161	635	155	645	321	481	239	555	169	648	
Int'l Falls W-3	1,510	92	1,192	578	590	269	903	192	963	56	650	474	385	782	373	774	616	539	387	749	371	781	
Island View	106	11	78	51	25	25	52	8	68	4	47	24	31	45	34	40	47	27	36	34	34	39	
Jameson-M brk Prec.	190	18	166	81	81	40	126	12	154	6	134	25	41	121	48	109	82	81	39	117	45	125	
Koochiching Poll 1	655	54	525	210	306	74	446	42	466	28	268	226	126	388	145	367	196	328	106	402	108	406	
Koochiching Poll 2	1,349	75	995	470	513	191	794	132	851	44	547	399	271	704	284	683	466	498	278	668	278	691	
Lindford Prec.	30	0	22	13	9	7	15	2	20	3	19	0	8	14	5	16	13	9	6	15	7	14	
Littlefork	533	29	407	208	185	81	313	30	369	19	248	128	104	291	124	263	198	193	121	264	107	281	
Manitou Sault Prec.	84	7	68	24	42	10	56	9	54	1	34	32	14	52	14	49	29	31	24	40	17	48	
Mizpah	58	3	42	21	19	11	29	6	36	3	23	14	16	23	19	23	24	17	16	26	14	28	
Murphy Prec.	65	2	51	35	12	25	26	10	41	13	24	14	23	27	34	14	39	10	29	21	27	24	
Northome	198	15	140	61	77	26	112	26	108	11	81	43	40	93	42	91	63	72	41	91	35	102	

Ranier.....	164	13	130	51	75	17	113	3	126	6	91	31	37	91	31	94	47	74	29	91	28	96
Rat Root Prec.....	211	10	166	68	97	28	136	12	149	8	106	49	37	125	33	128	66	97	35	125	36	127
Reedy Prec.....	90	2	57	29	23	14	40	1	56	1	48	6	19	34	18	33	22	32	15	33	21	33
Scarlett Prec.....	75	5	63	29	32	7	56	3	59	3	28	32	12	50	10	50	22	39	11	52	8	55
Sil'Dale.....																						
S'ville Prec.....	84	7	61	14	43	5	54	6	50	3	28	28	3	57	7	51	8	51	4	50	4	54
S. Int'l Falls.....	1,380	200	1,034	352	659	120	903	98	909	44	540	432	197	809	236	761	369	632	189	803	185	814
Steffes Prec.....	12	0	8	7	1	7	1	4	4	2	6	0	4	2	6	2	7	1	5	3	6	2
Watrous Prec.....	101	-4	72	39	30	14	54	6	65	7	51	13	21	50	24	45	36	33	22	48	18	51
Wildwd-P Crk Prec.....	38	1	29	19	8	6	23	3	25	6	16	6	8	19	9	18	13	15	10	17	8	18
Williams Prec.....	75	4	62	39	22	31	29	23	37	22	23	14	33	26	33	25	40	20	36	24	33	24
TOTAL.....	9,909	839	7,569	3,268	4,117	1,336	6,116	879	6,494	406	4,261	2,776	1,903	5,434	2,061	5,208	3,255	4,051	2,006	5,177	1,904	5,417
District 3A Total.....	17,939	1,369	13,794	6,003	7,516	2,958	10,612	2,427	10,971	1,759	8,119	3,542	3,498	9,827	4,034	9,193	5,929	7,365	3,872	9,241	3,512	9,214
% of Voters		100.00	43.52	54.49	21.44	76.93		17.59	79.53	12.75	58.86	25.68	25.36	71.24	29.24	66.64	42.98	53.39	28.07	66.99	25.46	66.80

DISTRICT 3B County ITASCA	VOTER REGISTRATION			U.S. SENATOR		U.S. REP. DIST. 8		STATE SENATE		STATE REP		GOVERNOR LT GOV		SECRETARY STATE		STATE AUDITOR		STATE TREASURER		ATTORNEY GENERAL	
	Persons registered as of 7:00 a.m. election day	Persons registering on election day	Total number of persons who voted	Dave Durenberger (IR)	Mark Dayton (DFL)	Marjory L. (Marnie) Luce (IR)	James L. Oberstar (DFL)	Ron Karkela (IR)	Robert B. Lessard (DFL)	Bob Lemen (IR)	Loren A. Solberg (DFL)	Whitney and Krenik (IR)	Perpich and Johnson (DFL)	Mark Hanson (IR)	Joan Anderson Grove (DFL)	Arne Carlson (IR)	Paul Wellstone (DFL)	Bonn Clayton (IR)	Robert W. (Bob) Mattson (DFL)	Elliot Rothenberg (IR)	Hubert H. "Skip" Humphrey III (DFL)
Precincts																					
Arbo Twp.....	477	34	363	171	189	101	257	132	227	172	185	99	239	122	228	182	169	117	224	112	238
Bass Brook Twp.....	1,185	90	870	396	460	226	628	307	552	472	381	221	613	307	535	441	402	293	547	279	573
Blackberry Twp.....	412	27	289	120	162	70	214	95	189	137	145	48	227	79	193	111	167	73	202	71	209
Bovey.....	591	24	433	85	337	72	347	120	299	95	325	47	379	82	336	115	302	68	344	68	348
Coleraine.....	852	38	655	213	434	137	508	170	480	196	450	111	536	172	461	239	397	150	476	140	497
Felley Twp.....	198	14	165	51	108	30	134	31	130	67	96	22	136	47	113	63	97	31	128	29	132
Goodland Twp.....	376	14	284	73	206	50	234	48	233	96	187	35	249	43	237	90	190	44	227	45	231
Gran Prec.....	239	21	204	55	144	30	174	44	156	56	148	21	174	37	156	49	149	32	164	30	167
Grand Rapids P1.....	1,202	113	771	299	445	193	543	288	457	406	336	185	565	231	497	378	362	230	489	195	553
Grand Rapids P2.....	847	49	527	225	260	147	329	208	285	290	205	133	375	156	333	274	217	163	321	150	347
Grand Rapids P3.....	1,118	84	776	377	357	220	500	362	385	439	315	230	506	265	471	436	291	277	438	248	486
Grand Rapids P4.....	1,135	104	793	387	378	228	533	324	442	459	314	227	539	274	469	451	302	277	462	243	519
Grand Rapids P5.....	454	24	276	117	158	64	210	113	164	165	116	49	221	75	194	126	144	66	203	60	219
Grand Rapids P6.....	1,020	64	701	323	340	186	464	273	401	403	275	191	473	217	445	380	275	238	312	203	466
Grand Rapids P7.....	909	69	654	258	355	135	473	239	377	295	331	122	485	167	429	310	295	159	429	153	465
Grand Rapids P8.....	703	61	493	203	270	130	344	191	288	249	232	122	355	145	320	244	227	153	308	132	335
Greenway P1.....	686	65	577	101	461	67	504	80	482	116	451	41	523	79	467	109	445	72	474	60	500
Greenway P2.....	352	24	272	36	229	24	244	25	236	30	236	12	256	22	237	42	218	19	241	19	247
Greenway P3.....	638	53	515	113	391	83	429	100	404	112	396	47	462	89	411	142	364	73	428	66	436
Harris Twp.....	1,739	128	1,225	614	565	356	806	445	738	725	461	318	860	406	766	665	517	422	723	363	817

Precincts

CHAPTER 8 ELECTIONS

DISTRICT 4A
County
BELTRAMI

Blackduck	384	49	341	184	125	188	123	—	—	110	189	134	167	133	177	146	152	189	117	146	152	126	172
Unorg. Dist. #3	140	13	105	37	67	—	—	26	74	25	77	47	49	29	70	32	68	45	57	34	67	34	65
Buzzle Twp.	135	12	106	40	61	41	64	—	—	26	76	41	64	22	81	31	70	41	64	27	76	29	69
Cormant Twp.	141	5	104	65	37	67	37	—	—	19	76	29	69	25	74	34	63	47	52	30	65	36	59
Durand Twp.	83	5	56	31	25	38	18	—	—	24	32	30	26	26	29	25	29	32	23	25	28	22	33
Eckles Twp.	341	31	265	114	146	110	153	—	—	63	195	112	144	81	175	87	157	124	126	85	158	70	180
Frohn Twp.	546	44	447	214	226	219	225	—	—	124	304	213	211	170	259	165	259	252	175	172	244	141	287
Funckley	12	5	10	5	5	7	3	—	—	3	7	3	7	2	7	3	6	4	6	4	6	3	6
Grant Valley Twp.	493	42	385	167	211	172	213	—	—	106	277	167	212	119	253	131	237	182	195	115	249	103	267
Hagall Twp.	140	9	104	46	57	53	51	—	—	25	78	46	57	46	54	42	58	46	54	35	65	38	64
Hines Twp.	343	33	276	139	135	150	123	—	—	88	181	115	168	86	184	96	166	138	125	100	160	91	173
Hornet Twp.	131	8	80	42	38	44	36	—	—	16	63	18	59	27	51	22	52	35	42	19	55	19	57
Jones Twp.	137	11	96	50	42	57	38	—	—	42	51	45	48	44	46	38	49	52	37	47	46	39	54
Kelliher	182	12	137	63	69	64	69	—	—	34	89	43	80	44	88	42	76	58	61	40	77	36	88
Kelliher Twp.	72	4	52	26	26	31	21	—	—	14	36	14	37	22	28	19	30	33	16	23	25	12	37
Lammers Twp.	211	24	180	83	93	92	88	—	—	54	122	88	87	64	112	73	100	99	79	70	104	63	115
Langor Twp.	93	9	73	34	38	41	32	—	—	19	50	28	44	26	45	24	42	30	36	20	45	16	52
Liberty Twp.	242	12	176	88	82	85	91	—	—	53	121	75	97	56	112	60	99	77	89	65	89	52	112
Maple Ridge Twp.	61	3	50	20	30	26	24	—	—	10	37	12	38	11	39	15	33	19	26	11	33	8	39
Moose Lake Twp.	106	3	74	47	27	—	—	28	43	23	50	30	43	32	42	27	42	39	30	29	40	28	43
Northern Twp.	1,963	167	1,541	840	656	840	658	—	—	518	986	759	740	657	828	648	812	927	542	680	751	576	895
Port Hope Twp.	286	22	212	112	96	104	104	—	—	68	135	92	114	79	124	81	118	109	89	77	121	77	125
Roosevelt Twp.	135	0	90	36	50	35	53	—	—	20	66	33	55	25	57	22	61	32	56	23	63	19	67
Shooks Twp.	120	3	92	59	32	54	38	—	—	26	63	28	60	15	72	32	54	41	43	27	59	30	57
Solway	54	•	43	20	22	19	23	—	—	10	32	16	26	19	23	21	20	21	20	13	28	16	24
Sugar Bush Twp.	79	11	65	29	34	31	34	—	—	21	40	26	36	25	38	25	35	31	31	25	36	22	38
Summit Twp.	111	15	104	61	41	59	44	—	—	44	56	43	57	43	61	47	52	54	41	43	51	42	58
Taylor Twp.	62	3	43	21	22	18	25	—	—	9	34	13	28	9	33	12	30	22	20	15	29	12	29
Ten Lake Twp.	370	31	270	112	153	121	146	—	—	83	180	119	136	84	180	92	168	120	140	101	156	86	175
Tenstrike	108	8	75	30	45	37	37	—	—	24	50	35	39	27	44	25	44	39	32	28	40	31	40
Turtle Lake Twp.	474	61	476	230	185	236	185	—	—	150	266	204	207	184	226	193	215	259	154	192	213	160	247
Turtle River	44	•	47	21	26	22	24	—	—	11	35	15	31	20	26	18	27	20	25	17	27	14	31
Turtle River Twp.	374	25	294	134	152	144	148	—	—	90	200	154	126	111	171	102	178	164	117	119	156	92	189
Wilton	112	15	96	30	64	31	64	—	—	28	66	35	59	31	64	30	65	39	55	26	66	20	71
TOTAL	16,979	1,710	12,375	5,821	6,152	5,726	6,116	73	145	3,544	8,407	5,480	6,376	4,429	7,401	4,488	7,096	6,331	5,359	4,524	6,867	4,227	7,876

HUBBARD																							
Farden Twp.	39C	37	285	144	133	144	141	—	—	123	157	141	131	106	163	122	146	147	119	122	148	118	158
Fern Twp.	101	8	76	49	26	49	26	—	—	33	41	38	36	35	35	32	40	46	27	31	39	30	40
Guthrie Twp.	216	10	149	75	69	85	64	—	—	47	96	65	80	44	96	58	75	77	63	54	82	50	83
Hart Lake Twp.	237	11	170	91	77	109	60	—	—	77	86	87	77	65	87	86	75	108	51	86	71	79	81
Helga Twp.	425	35	342	169	171	173	169	—	—	101	238	130	194	119	215	125	204	179	147	116	208	112	220
Hendrickson Twp.	116	7	85	28	54	34	50	—	—	18	66	23	58	16	66	24	55	31	46	19	61	16	64
Lake Hattie Twp.	53	3	36	18	16	21	15	—	—	9	24	11	22	11	23	8	24	12	19	7	25	10	23
Lakeporte	123	6	77	26	50	36	40	—	—	19	55	19	56	24	50	24	48	29	42	21	46	17	55
Lakeporte Twp.	346	38	275	144	126	155	119	—	—	98	172	100	164	97	161	117	147	167	97	114	146	113	152
Rockwood Twp.	173	17	142	82	60	67	75	—	—	55	85	72	66	53	81	57	75	82	51	57	79	46	91
Schoolcraft Twp.	43	2	34	20	14	19	15	—	—	14	20	16	18	8	25	16	15	19	13	9	22	11	19
TOTAL	2,225	174	1,671	846	796	892	774	—	—	594	1,040	702	902	578	1,002	669	904	897	675	636	927	602	986

District 4A Total	19,204	1,884	14,046	6,667	6,948	6,618	6,890	73	145	4,138	9,447	6,182	7,278	5,007	8,403	5,157	8,000	7,228	6,034	5,160	7,794	4,829	8,862
% of Voters			100.00	47.47	49.47	47.12	49.05	.52	1.03	29.46	67.26	44.01	51.82	35.65	59.82	36.72	56.96	51.46	42.96	36.74	55.49	34.38	63.09

DISTRICT 4B
County
CASS

Precincts

Ansel Twp.	56	5	36	19	15	—	—	15	21	13	22	17	13	6	19	14	18	17	23	13	14	19	16	16
Backus City.	171	28	150	57	92	—	—	47	93	50	96	77	42	28	55	85	61	80	78	65	46	90	44	94
Barclay Twp.	269	19	201	129	66	—	—	86	99	85	107	93	61	44	71	102	115	74	135	60	106	81	93	99
Becker Twp.	197	9	128	64	59	—	—	38	81	46	74	70	42	6	42	79	52	63	73	46	52	64	44	75
Bena City.	263	32	194	74	117	—	—	60	130	54	137	78	105	7	59	127	73	113	80	110	63	122	64	125
Beulah Twp.	32	2	21	2	19	—	—	2	19	1	20	3	18	0	0	21	2	19	3	18	21	1	20	20
Birch Lake Twp.	326	28	250	116	125	—	—	101	141	105	139	107	94	44	101	139	113	121	151	88	106	129	100	139
Blind Lake Twp.	52	3	41	21	19	—	—	17	19	23	17	20	14	7	14	19	23	16	28	13	22	18	22	19
Boy Lake Twp.	100	8	70	34	34	—	—	23	45	27	42	36	28	4	25	43	23	43	36	32	23	43	21	42
Boy River City.	26	8	30	11	19	—	—	5	24	7	22	12	15	3	7	23	10	19	11	19	9	21	8	21
Boy River Twp.	73	54	22	30	—	—	—	26	24	18	33	30	15	7	21	29	23	28	28	22	17	30	18	29
Bull Moose Twp.	61	1	44	20	22	—	—	12	30	16	28	21	11	12	16	22	17	23	20	21	12	27	12	31
Bungo Twp.	69	3	58	28	29	—	—	18	35	18	37	24	19	14	20	31	19	34	34	24	21	30	22	32
Byron Twp.	79	13	70	29	41	—	—	18	48	14	53	32	34	4	18	50	21	47	30	36	18	46	17	51
Cass Lake City.	565	51	402	137	255	—	—	115	274	122	271	146	223	23	114	277	148	236	176	214	116	260	121	266
Chickamaw																								
Beach City.	101	1	73	45	27	—	—	33	36	34	39	36	31	6	30	34	37	35	48	21	38	30	35	35
Crooked Lake Twp.	322	21	253	114	136	—	—	77	170	71	177	107	137	3	75	168	84	159	122	121	84	158	77	166
Deerfield Twp.	67	11	49	16	33	—	—	7	41	5	42	14	19	15	9	39	8	39	15	33	7	39	5	41
East Gull																								
Lake City.	422	36	310	179	127	—	—	138	168	131	172	180	112	11	139	156	148	155	184	122	144	154	141	161
Fairview Twp.	219	16	161	71	87	—	—	64	95	61	96	83	66	10	54	96	68	89	87	72	66	88	68	88
Federal Dam City.	173	13	90	43	41	—	—	28	57	36	52	45	34	8	20	53	40	46	48	35	34	51	36	50
Gould Twp.	130	11	87	22	65	—	—	25	60	22	62	31	49	5	21	63	26	54	26	57	19	63	20	65
Hackensack City.	208	8	152	70	81	—	—	45	99	45	104	59	64	25	52	94	57	89	77	71	57	89	57	91
Hiram Twp.	169	13	127	70	56	—	—	52	70	59	62	60	50	13	51	72	57	68	82	43	53	60	52	72
Home Brook Twp.	85	5	54	25	29	—	—	19	34	15	38	34	19	1	16	35	20	32	25	27	22	31	16	36
Inguadona Twp.	106	12	71	27	42	—	—	28	38	21	47	32	35	2	28	41	33	33	41	27	33	32	30	36
Kego Twp.	255	23	215	100	112	—	—	58	149	82	130	99	88	21	74	130	94	114	113	95	72	127	90	114
Lake Shore City.	525	46	381	266	111	—	—	210	159	208	155	263	92	14	214	157	224	137	265	96	220	135	211	153
Leech Lake Twp.	187	11	149	96	49	—	—	61	84	62	85	88	35	22	54	90	77	65	92	49	67	71	70	71
Lima Twp.	61	2	36	14	21	—	—	10	25	12	24	24	9	3	15	21	16	19	20	15	15	20	8	28
Longville City.	158	7	113	62	50	—	—	45	61	47	64	55	44	9	56	48	53	49	59	46	48	54	46	61
Loon Lake Twp.	162	13	119	52	64	—	—	40	73	41	75	47	54	18	40	75	52	60	54	58	43	65	39	70
Maple Twp.	156	19	123	72	49	—	—	58	61	50	73	49	48	24	53	62	57	59	71	50	59	58	56	60
May Twp.	362	24	235	125	106	—	—	78	148	75	151	142	77	13	80	140	102	125	134	97	100	127	81	147
McKinley Twp.	96	1	63	33	30	—	—	16	45	18	44	18	23	22	24	34	24	35	35	23	22	34	18	41
Meadow																								
Brook Twp.	115	7	65	37	26	—	—	25	39	29	36	43	20	2	30	30	32	30	36	27	28	32	29	32
Moose Lake Twp.	60	4	44	20	22	—	—	14	30	15	29	21	16	7	16	25	17	24	19	25	15	28	13	30
Pike Bay Twp.	800	90	538	160	369	—	—	136	389	155	376	183	308	38	140	378	175	456	101	311	152	360	141	382
Pine Lake Twp.	133	5	96	31	63	—	—	21	69	18	76	25	62	6	25	68	34	57	41	52	28	64	23	69

Pine River City	528	61	421	236	176	—	—	169	223	152	259	168	190	58	137	245	204	189	263	130	183	205	181	213
Pine River Twp.	335	51	265	137	124	—	—	95	159	97	164	122	99	40	87	147	115	141	138	113	112	140	114	139
Ponto Lake Twp.	317	24	243	113	132	—	—	62	161	89	144	79	121	24	69	162	81	152	116	114	74	151	64	165
Poplar Twp.	105	9	82	42	34	—	—	31	47	27	50	48	32	2	31	43	35	45	46	31	35	43	31	46
Powers Twp.	446	23	320	164	148	—	—	110	206	138	178	161	104	51	107	202	150	170	180	129	132	172	122	186
Remer City	314	29	244	97	143	—	—	61	174	56	182	101	126	12	73	163	86	144	115	119	86	146	71	159
Remer Twp.	99	5	75	38	36	—	—	32	41	29	44	38	32	2	22	45	34	38	39	29	31	38	28	44
Rogers Twp.	53	1	28	20	8	—	—	13	14	13	13	19	3	4	15	13	20	8	21	6	15	11	16	9
Salem Twp.	59	2	43	29	13	—	—	21	19	23	18	28	14	0	21	18	25	15	31	9	23	15	22	19
Shingobee Twp.	867	70	688	392	291	—	—	279	392	250	429	369	233	74	294	370	321	339	456	213	337	309	309	353
Slater Twp.	111	10	84	39	48	—	—	26	61	22	62	40	41	4	26	58	31	51	42	42	31	50	27	58
Smokey																								
Hollow Twp.	58	1	32	16	14	—	—	12	19	15	17	20	8	4	8	18	16	15	22	9	12	17	15	15
Thunder Lake Twp.	178	16	131	59	71	—	—	49	83	50	79	68	61	3	59	71	61	69	70	58	59	66	47	84
Torrey Twp.	107	7	74	35	35	—	—	22	47	22	47	40	28	1	25	47	27	42	33	38	26	45	24	45
Trelife Twp.	105	4	82	41	41	—	—	25	52	30	51	37	38	7	32	46	37	43	42	39	36	43	24	54
Turtle Lake Twp.	414	36	321	145	171	—	—	101	213	86	228	117	162	37	108	206	118	193	171	144	106	201	104	204
Wabedo Twp.	257	16	188	98	88	—	—	80	104	83	103	107	71	8	88	96	91	94	112	73	89	90	88	93
Wahnena Twp.	86	4	58	35	23	—	—	17	41	20	38	36	20	2	6	40	25	33	31	27	19	39	20	36
Walden Twp.	184	19	130	82	47	—	—	49	68	58	66	72	37	19	50	56	72	49	84	37	62	55	60	61
Walker City	715	66	590	312	267	—	—	215	353	164	414	294	239	47	236	338	231	326	365	201	248	303	214	351
Wilkinson Twp.	173	18	133	61	65	—	—	40	86	45	87	70	50	13	44	82	53	75	80	46	45	82	45	76
Wilson Twp.	268	17	201	107	86	—	—	80	111	70	124	72	85	41	79	103	89	99	108	83	86	101	84	106
Woodrow Twp.	424	21	315	173	133	—	—	134	166	143	167	152	117	1	145	157	157	147	194	108	155	133	147	156
TOTAL	13,614	1,119	10,101	4,984	4,932	—	—	3,594	6,123	3,593	6,271	4,762	4,137	961	3,660	5,896	4,332	5,439	5,460	4,152	4,053	5,426	3,822	5,830

HUBBARD

Akeley	278	30	202	73	130	63	140	0	0	48	153	71	117	14	59	139	56	137	79	118	50	142	48	150
Akeley Twp.	204	37	178	85	91	85	91	0	0	54	122	76	86	8	54	119	65	103	89	86	64	105	68	104
Arago Twp.	240	20	176	116	57	121	54	0	0	76	97	109	56	7	79	95	92	79	116	54	89	80	82	86
Badoura Twp.	84	2	52	29	23	—	—	23	28	28	24	21	23	8	23	26	22	26	28	23	23	25	20	29
Clover Twp.	68	3	47	28	17	28	18	—	—	22	25	26	20	1	18	28	23	23	23	23	22	21	20	26
Crow Wing																								
Lake Twp.	155	7	110	50	57	55	53	—	—	40	78	41	52	6	36	65	41	65	56	50	41	64	36	72
Henrietta Twp.	745	57	568	368	196	355	209	—	—	243	307	298	220	39	253	294	266	283	377	182	290	249	243	306
Hubbard Twp.	392	26	284	164	116	181	101	—	—	129	146	152	105	21	131	137	131	133	177	99	133	136	127	145
Lake Alice Twp.	64	49	52	27	22	31	21	—	—	20	30	26	19	6	22	30	23	24	25	22	22	23	22	27
Lake Emma Twp.	463	38	347	217	126	217	128	—	—	174	168	212	107	21	178	162	187	151	237	100	188	145	181	157
Lake George Twp.	231	24	171	89	78	92	79	—	—	61	108	99	63	8	70	94	78	87	90	76	67	97	66	101
Mantrap Twp.	176	8	129	58	66	58	71	—	—	39	87	56	69	3	44	80	46	78	60	64	40	84	31	95
Nevis	250	20	202	112	89	116	85	—	—	83	119	95	91	12	70	119	82	113	113	85	85	103	85	107
Nevis Twp.	424	41	340	195	141	213	125	—	—	141	193	178	130	28	128	191	169	159	215	116	168	152	150	180
Park Rapids	1,828	186	1,307	746	523	756	539	—	—	471	814	732	476	52	523	715	600	660	759	501	592	633	527	726
Steamboat River	43	8	36	21	15	21	15	—	—	14	22	25	9	1	20	16	15	21	25	11	19	16	21	15
Straight River Twp.	319	24	230	137	89	140	90	—	—	92	134	122	89	14	96	121	104	115	145	80	106	107	96	125
Thorpe Twp.	20	0	16	6	9	7	9	—	—	6	8	5	8	3	5	9	3	10	7	8	5	9	5	8
Todd Twp.	633	67	484	320	157	312	167	—	—	216	254	301	150	22	207	254	240	224	320	152	245	216	224	242
White Oak Twp.	200	16	163	97	60	101	62	—	—	69	88	87	55	19	71	79	82	75	99	58	84	68	80	76
TOTAL	6,817	663	5,094	2,938	2,062	2,952	2,057	23	28	2,026	2,977	2,732	1,945	293	2,087	2,773	2,325	2,566	3,040	1,908	2,333	2,475	2,132	2,777
District 4B Total	20,431	1,782	15,195	7,922	6,994	2,952	2,057	3,617	6,151	5,619	9,248	7,494	6,082	1,254	5,747	8,669	6,657	8,005	8,500	6,060	6,386	7,901	5,954	8,607
% of Voters			100.00	52.14	46.03	19.43	13.54	23.80	40.48	36.98	60.86	49.32	40.03	8.25	37.82	57.05	43.81	52.68	55.94	39.88	42.03	52.00	39.18	56.64
District 4 Total	39,635	3,666	29,241	14,589	13,942	9,570	8,947	3,690	6,296	9,757	18,695				10,754	17,072	11,814	16,005	15,728	12,094	11,546	15,695	10,783	17,469
% of Voters			100.00	49.89	47.68	32.73	30.60	12.62	21.53	33.36	63.93				36.78	58.38	40.40	54.73	53.79	41.36	39.49	53.67	36.88	59.74

			VOTER REGISTRATION			U.S. SENATOR		U.S. REP. DIST. 8.				STATE SENATE		STATE REP.		GOVERNOR LT. GOV.		SECRETARY STATE		STATE AUDITOR		STATE TREASURER		ATTORNEY GENERAL	
DISTRICT 5A County ST. LOUIS			Persons registered as of 7:00 a.m. election day	Persons registering on election day	Total number of persons who voted	Dave Durenberger (R)	Mark Dayton (DFL)	Marjory L. (Marnie) Luce (R)	James L. Oberstar (DFL)	Ronald R. Dicklich (DFL)			Dominic Eloff (DFL)			Whitney and Krenik (R)	Perpich and Johnson (DFL)	Mark Hanson (R)	Joan Anderson Grove (DFL)	Arne Carlson (R)	Paul Wellstone (DFL)	Bonn Clayton (R)	Robert W. (Bob) Mattson (DFL)	Elliot Rothenberg (R)	Hubert H. "Skip" Humphrey III (DFL)
Precincts																									
Alango Twp.	258	18	220	44	175	36	180			201		195	28	188	36	178	61	148	29	180	28	188			
Angora Twp.	180	12	146	37	103	20	126			131		127	19	126	35	107	47	96	20	116	24	116			
Balkan Twp.	573	0	515	86	423	59	453			489		468	41	469	59	433	114	393	46	458	51	451			
Biwabik	992	50	792	122	663	84	700			698		694	44	742	92	674	246	519	84	669	81	697			
Biwabik Twp.	771	78	674	141	529	94	569			595		587	67	601	36	537	205	450	109	527	82	572			
Buhl	875	41	740	99	626	97	630			694		636	44	681	87	611	175	540	72	631	67	653			
Clinton Twp.	771	66	670	133	533	80	585			607		598	58	609	105	544	174	485	78	464	71	589			
Franklin	24	0	21	3	17	4	16			18		17	2	19	4	15	8	11	3	14	6	13			
French Twp.	342	22	286	86	190	63	206			246		234	35	242	60	204	108	165	61	206	52	222			
Gilbert Prec. 1	786	0	617	110	497	64	545			538		537	39	568	83	504	159	429	89	500	67	528			
Gilbert Prec. 2	768	0	634	104	518	54	572			589		581	20	612	51	561	155	465	47	456	36	535			
Gilbert Prec. 3	226	20	194	22	169	21	173			177		179	10	180	18	170	50	143	15	177	12	173			
Gr. Scott Twp.																									
Prec. 1	256	13	215	54	160	39	173			196		191	27	185	39	168	58	154	37	168	31	179			
Gr. Scott Twp. P-2 ...	249	13	201	28	170	14	186			188		181	7	190	16	174	42	153	16	173	16	178			
Iron Junction	97	0	80	22	56	16	61			65		60	13	66	19	56	22	55	16	57	17	60			
Leonidas	64	12	58	8	48	7	51			53		51	2	55	4	49	10	44	4	49	3	52			
Morcom Twp.	74	0	57	17	39	12	45			50		49	10	47	14	41	22	33	8	47	8	48			
Mt. Iron Prec. 1	628	41	523	89	430	50	467			475		458	32	483	50	444	146	360	44	455	53	461			
Mt. Iron Prec. 2	649	84	538	108	422	93	440			479		461	63	472	87	432	177	344	83	432	78	448			
Mt. Iron Prec. 3	573	31	502	105	390	59	440			463		449	35	462	66	432	127	266	52	438	53	443			
Mt. Iron Prec. 4	716	56	597	171	419	113	480			549		534	65	523	110	462	235	353	116	463	107	483			
Pike Twp.	481	39	402	91	310	61	339			353		331	36	364	75	309	121	273	52	335	54	344			
Sandy Twp.	311	14	243	51	192	29	212			215		199	17	219	41	195	71	166	30	205	33	201			
Sturgeon Twp.	122	0	110	25	83	17	92			96		97	14	93	22	83	34	73	15	87	17	90			
Virginia Prec. 1.	426	0	318	86	212	51	251			257		262	31	272	59	227	132	160	48	240	48	251			
Virginia Prec. 2	383	24	327	92	251	69	244			248		264	38	277	61	246	135	167	67	241	58	261			
Virginia Prec. 3	378	21	320	62	245	50	257			258		263	27	289	38	263	107	200	44	256	39	265			
Virginia Prec. 4.	353	24	295	58	223	62	215			232		232	25	263	44	230	104	176	45	224	39	242			
Virginia Prec. 5.	418	54	484	66	300	39	318			256		294	36	335	54	279	149	187	46	278	39	315			
Virginia Prec. 6.	489	0	389	93	267	59	302			282		317	40	332	58	301	157	204	58	293	57	311			
Virginia Prec. 7.	511	39	422	118	285	69	332			337		351	54	353	72	318	172	221	85	305	73	332			
Virginia Prec. 8	506	0	386	112	248	92	275			291		303	65	306	87	278	175	188	69	282	83	281			
Virginia Prec. 9.	455	39	374	132	223	97	252			282		305	67	297	96	259	194	164	104	243	91	265			
Virginia Prec. 10.	614	33	479	210	258	134	328			367		406	92	379	143	319	251	212	130	322	151	316			
Virginia Prec. 11.	508	33	401	95	292	60	329			322		339	36	368	63	335	151	242	58	328	55	344			
Virginia Prec. 12.	573	36	478	158	308	126	335			370		385	87	384	132	324	238	226	114	335	118	349			
Virginia Prec. 13.	396	8	335	126	202	87	236			264		277	60	273	86	239	162	159	92	230	89	237			

Virginia Prec. 14.....	432	35	385	88	278	49	322	306	339	25	350	45	323	133	232	43	316	33	340
Virginia Prec. 15.....	434	20	367	75	275	51	303	301	322	33	328	59	299	133	226	32	318	52	306
Virginia Prec. 16.....	368	30	309	107	194	64	237	264	272	51	252	67	226	138	159	67	229	71	230
Virginia Prec. 17.....	293	0	252	72	175	38	208	205	219	23	226	39	204	107	141	42	201	39	210
Wuori Twp.....	433	0	369	115	249	74	287	327	315	57	308	75	283	153	207	68	289	69	292
Unorg. 60-18.....	735	0	623	197	397	111	489	512	530	68	539	123	474	245	355	114	476	110	491
TOTAL.....	19,491	1,006	16,348	3,818	12,014	2,568	13,261	13,896	13,909	1,643	14,327	2,610	12,810	5,603	9,944	2,452	12,706	2,361	13,362
District 5A Total....	19,491	1,006	16,348	3,818	12,014	2,568	13,261	13,896	13,909	1,643	14,327	2,610	12,810	5,603	9,944	2,452	12,706	2,361	13,362
% of Voters			100.00	23.35	73.49	15.71	81.12	85.00	85.08	10.05	87.64	15.97	78.36	34.27	60.83	15.00	77.72	14.44	81.73

DISTRICT 5B
County
ST. LOUIS

Precincts	Persons registered as of 7:00 a.m. election day	Persons registering on election day	Total number of persons who voted	Dave Durenberger (R)	Mark Dayton (DFL)	Marjory L. (Wannie) Luce (R)	James L. Oberstar (DFL)	Ronald R. Dicklich (DFL)	Lona Minne (DFL)	Whitney and Krenik (R)	Perpich and Johnson (DFL)	Mark Hanson (R)	Joan Anderson Growe (DFL)	Anne Carlson (R)	Paul Wellstone (DFL)	Bonn Clayton (R)	Robert W. (Bob) Mattson (DFL)	Elliot Rothenberg (R)	Hubert H. "Skip" Humphrey III (DFL)
Cedar Valley Twp....	131	0	110	21	89	15	93	102	103	8	102	14	94	31	76	15	90	15	92
Cherry Twp.....	631	33	530	102	423	62	465	500	492	34	492	73	437	137	382	61	449	25	490
Chisholm Prec. 1....	1,373	88	1,161	154	991	103	1,042	1,097	1,056	56	1,098	97	1,018	209	925	94	1,022	70	1,063
Chisholm Prec. 2....	1,334	64	1,173	254	903	149	1,009	1,098	1,074	96	1,067	189	946	327	816	155	963	169	975
Chisholm Prec. 3....	1,248	75	1,120	214	895	126	975	1,040	1,005	72	1,035	151	921	261	824	127	933	124	956
Elmer Twp.....	124	0	96	20	76	16	79	87	87	10	85	16	79	32	63	14	81	17	77
Halden Twp.....	144	11	113	33	79	23	89	99	98	19	90	22	87	41	69	29	77	25	84
Lavell Twp.....	247	24	196	26	169	18	177	193	191	11	184	21	170	48	148	14	173	18	177
Prairie Lake Twp....	45	•	22	9	13	5	17	15	16	5	17	6	14	6	16	5	16	4	18
Toivola Twp.....	157	17	134	22	110	10	123	127	127	4	130	17	116	32	100	15	119	9	125
Unorg. 55-21.....	178	12	135	34	95	19	110	121	126	12	118	24	102	41	90	18	111	19	112
Unorg. 59-21.....	116	12	107	16	83	18	77	93	87	9	93	22	79	34	67	16	81	14	85
Hibbing Prec. 1....	957	51	764	156	581	114	618	691	691	71	673	113	612	233	491	123	584	111	626
Hibbing Prec. 2....	1,029	68	807	193	565	127	621	702	707	67	724	135	621	264	508	118	643	124	663
Hibbing Prec. 2A....	905	30	708	230	434	165	508	624	624	93	592	146	512	295	377	169	495	159	527
Hibbing Prec. 3....	413	51	364	57	276	40	287	300	301	36	312	43	273	91	233	48	255	38	286
Hibbing Prec. 4....	534	37	410	94	293	68	310	347	358	35	363	70	313	125	253	67	295	62	330
Hibbing Prec. 5....	494	32	409	120	269	71	322	362	362	57	344	92	299	172	218	81	297	81	309
Hibbing Prec. 7....	704	0	578	83	451	61	460	472	483	33	529	76	462	152	391	69	445	64	492
Hibbing Prec. 8....	466	42	395	68	310	40	334	339	344	26	356	60	311	105	270	54	317	38	341
Hibbing Prec. 8A....	535	26	460	154	286	96	333	394	398	69	380	105	321	167	268	100	321	88	350
Hibbing Prec. 8B....	226	9	182	98	77	63	113	153	159	41	137	75	107	117	63	74	104	74	108
Hibbing Prec. 9....	339	35	250	90	151	62	179	217	217	52	190	63	174	106	134	59	167	60	180
Hibbing Prec. 10....	399	25	292	105	174	72	198	237	239	48	235	85	180	138	133	76	182	78	190
Hibbing Prec. 11....	394	10	266	133	120	74	168	226	228	69	185	86	155	132	117	91	152	81	170
Hibbing Prec. 12....	708	31	535	180	326	129	376	451	458	78	440	121	175	243	262	130	352	129	385

DISTRICT 5B
 County
 ST. LOUIS

Precincts

	Persons registered as of 7:00 a.m. election day	Persons registering on election day	Total number of persons who voted	Dave Durenberger (IR)	Mark Dayton (DFL)	Marjory L. (Marnie) Luce (IR)	James L. Oberstar (DFL)
Hibbing Prec. 13	597	39	500	100	372	54	423
Hibbing Prec. 14	994	52	791	180	579	110	639
Hibbing Prec. 15	154	8	126	10	112	8	114
Hibbing Prec. 16	289	17	226	62	153	43	171
Hibbing Prec. 18	445	41	392	85	285	55	319
Hibbing Prec. 19	469	39	395	82	299	58	324
Hibbing Prec. 20	631	52	534	115	398	69	444
Hibbing Prec. 20A	721	61	579	118	440	78	480
Hibbing Prec. 21	637	49	525	76	424	58	435
Hibbing Prec. 23	478	64	363	101	244	64	278
TOTAL	19,246	1,205	15,748	3,595	11,545	2,343	12,710
District 5B Total	19,246	1,205	15,748	3,595	11,545	2,343	12,710
% of Voters		100.00		22.83	73.31	14.88	80.71
District 5 Total	38,737	2,211	32,096	7,413	23,559	4,911	25,910
% of Voters		100.00		23.10	73.40	15.30	80.92

Ronald R. Dicklich (DFL)

 443
708
113
193
349
349
476
516
465
312
14,013
14,013
88.98
27,909
86.95

Lona Minne (DFL)

 448
721
110
195
349
349
473
519
460
318
13,973
13,973
88.73
Whitney and
Krenik (IR)
 38
57
6
29
31
23
44
47
28
38
1,452
9.22
3,095
9.64
Perpich and
Johnson (DFL)
 450
704
114
191
355
362
474
519
481
315
13,936
88.49
28,263
88.06
Mark
Hanson (IR)
 71
125
14
37
66
70
78
88
64
76
2,611
16.58
5,221
16.27
Joan Anderson
Grove (DFL)
 396
620
104
178
305
305
418
458
415
268
12,045
76.49
24,855
77.44

Arne Carlson (IR)

 147
248
23
80
131
110
176
176
111
123
4,864
30.89
10,467
32.61
Paul
Wellstone (DFL)
 324
521
101
135
248
271
337
379
396
223
10,229
64.95
20,173
62.85

Bonn Clayton (IR)

 66
107
6
47
50
52
63
90
47
71
2,421
15.37
4,873
15.18
Robert W.
(Bob) Mattson (DFL)
 391
641
105
163
324
313
441
458
440
268
12,268
77.90
24,974
77.81

Elliot

 50
108
8
40
41
313
75
85
41
56
2,245
14.26
4,606
14.35

Rothenberg (IR)

 436
653
114
175
338
334
441
478
459
297
12,936
82.14
26,298
81.94
Hubert H. "Skip"
Humphrey III (DFL)
 436
653
114
175
338
334
441
478
459
297
12,936
82.14
26,298
81.94

CHAPTER 8 ELECTIONS

DISTRICT 6A
 County
 COOK

Precincts

	Persons registered as of 7:00 a.m. election day	Persons registering on election day	Total number of persons who voted	Dave Durenberger (IR)	Mark Dayton (DFL)	Marjory L. (Marnie) Luce (IR)	James L. Oberstar (DFL)
Colvill Prec. 3	257	15	204	97	102	63	140
Grand Marais P-5	609	60	421	220	194	144	271
Grand Marais P-6	522	55	416	227	179	124	283
Grand Portage							
Prec. 1	153	23	104	27	77	14	89
Hovland Prec. 2	136	12	94	52	38	27	65
Lutsen Prec. 7	190	15	152	89	60	63	88
Lutsen Prec. 8	112	12	100	44	56	28	71
Maple Hill Prec. 4	524	24	342	215	114	128	206

Douglas J.
"Doug" Johnson (DFL)
 171
338
334
89
74
121
86
271

David P. Battaglia (DFL)

 164
337
327
85
70
113
83
268
Whitney and
Krenik (IR)
 66
173
147
23
33
71
32
153
Perpich and
Johnson (DFL)
 134
240
255
79
54
75
66
176
Mark
Hanson (IR)
 66
191
167
25
42
63
34
157
Joan Anderson
Grove (DFL)
 130
214
232
71
45
80
81
165

Arne Carlson (IR)

 98
243
246
36
49
88
54
217
Paul
Wellstone (DFL)
 99
164
158
67
36
57
44
105

Bonn Clayton (IR)

 68
195
171
21
38
73
39
171
Robert W.
(Bob) Mattson (DFL)
 125
204
223
76
46
73
57
140

Elliot

 58
187
157
15
45
67
38
154

Rothenberg (IR)

 143
226
247
84
42
81
80
165
Hubert H. "Skip"
Humphrey III (DFL)
 143
226
247
84
42
81
80
165

Schroeder Twp.

Prec. 10	241	15	163	66	94	41	121	139	138	39	122	52	106	78	81	43	112	45	116
Totte Twp. Prec. 9	209	16	159	70	87	42	114	136	131	37	118	41	107	64	82	47	99	41	113
TOTAL	2,953	247	2,155	1,107	1,001	674	1,448	1,759	1,716	774	1,319	838	1,211	1,173	893	866	1,155	807	1,275

KOOCHICHING

Nett Lake Prec.	26	2	19	6	11	3	14	17	11	1	18	3	16	5	13	3	15	2	17
TOTAL	26	2	19	6	11	3	14	17	11	1	18	3	16	5	13	3	15	2	17

LAKE

Beaver Bay	172	16	123	44	77	20	102	112	112	19	101	40	80	50	70	33	82	23	95
Beaver Bay																			
Twp. P-1	168	14	140	61	75	36	102	111	114	39	97	55	77	72	62	48	85	54	83
Bvr Bay Twp. P-2	17	4	17	7	10	5	11	11	11	6	10	5	9	7	8	4	11	5	10
Bvr Bay Twp. P-4	255	13	186	71	112	30	156	167	169	29	154	54	120	84	99	43	133	47	132
Crystal Bay P-1	361	21	248	42	205	19	225	241	241	25	216	41	192	58	185	31	212	31	213
Crystal Bay P-2	0	0	0	0	0	0	0	0	0	0	0	0	0	0	0	0	0	0	0
Fall Lake Twp.	498	31	336	170	162	127	203	293	285	97	231	136	182	179	141	110	207	124	205
Silver Bay P-1	334	23	289	108	178	54	234	264	264	56	230	101	174	121	159	82	192	69	211
Silver Bay P-2	272	23	237	67	166	21	213	224	222	32	198	65	159	89	146	48	181	35	193
Silver Bay P-3	444	22	391	156	233	71	317	364	356	80	302	141	241	180	206	123	260	112	275
Silver Bay P-4	560	32	492	227	264	111	374	450	441	118	367	205	271	263	222	197	285	156	326
Two Harbors																			
W-1 P-1	129	12	111	16	92	16	94	106	102	16	93	18	87	30	79	19	89	11	96
Two Harb W-1 P-2	280	15	213	48	157	29	180	195	198	34	175	41	160	59	148	35	170	32	174
Two Harb W-2 P-1	253	19	227	58	116	24	199	204	204	33	187	38	183	70	153	38	178	39	185
Two Harb W-2 P-2	494	22	400	118	272	53	343	365	365	55	335	91	296	153	236	79	304	68	317
Two Harb W-3 P-1	369	14	311	96	214	48	260	262	268	63	245	87	212	141	161	77	216	63	241
Two Harb W-3 P-2	406	12	348	80	259	44	300	314	317	45	293	66	265	123	217	62	269	54	281
Two Harb W-4 P-1	238	11	225	42	183	15	208	212	214	19	204	31	192	71	153	30	193	12	211
Two Harb W-4 P-2	495	20	386	58	327	43	339	349	346	30	350	55	317	91	276	43	305	28	345
Unorg. Terr. No. 1	97	2	69	27	42	17	50	61	62	16	50	26	41	37	32	21	47	24	43
Unorg. Terr.																			
No. 2 Prec. 1	216	16	183	58	124	35	147	155	157	37	140	41	133	69	108	45	128	34	142
Un Terr No. 2 P-2	378	19	327	99	225	63	261	290	292	64	258	85	228	136	187	74	243	71	248
Un Terr No. 2 P-3	615	24	514	112	395	60	450	469	484	63	443	97	398	227	276	76	415	71	425
Un Terr No. 2 P-4	30	0	30	9	21	9	21	27	28	9	20	12	18	15	15	10	20	4	25
Un Terr No. 2 P-5	22	1	15	2	13	1	14	14	14	2	13	2	13	3	12	3	12	2	13
Silver Creek Twp.	828	48	679	218	449	159	512	584	598	146	523	195	461	282	378	182	462	159	499
Stony River Twp.	227	10	164	55	106	38	123	126	128	40	117	49	105	79	78	49	104	39	116
TOTAL	8,158	444	6,661	2,049	4,477	1,148	5,438	5,970	5,992	1,173	5,352	1,777	4,614	2,689	3,807	1,562	4,803	1,367	5,104

ST. LOUIS

Beatty Twp.	305	0	248	88	159	57	185	222	207	37	206	67	174	102	139	74	157	55	188
Breitung Twp.	683	0	534	150	376	115	412	477	455	78	442	126	379	201	308	106	404	112	402
Cook	446	0	364	116	243	67	294	353	332	63	295	80	266	136	215	75	263	64	286
Ely Prec. 1	786	0	535	165	358	91	435	472	460	63	452	128	362	222	277	101	394	90	409
Ely Prec. 2	943	0	801	260	525	179	605	705	693	131	658	177	575	368	391	168	577	167	599
Ely Prec. 3	828	0	687	211	466	136	543	601	588	80	598	160	496	260	401	136	513	138	530
Ely Prec. 4	937	0	755	190	551	115	631	683	665	72	670	151	550	269	435	111	492	113	606
Field Twp.	247	13	193	75	114	34	158	167	156	41	147	45	138	65	124	33	154	39	148

DISTRICT 6A
County
ST. LOUIS
Precincts

	Persons registered as of 7:00 a.m. election day	Persons registering on election day	Total number of persons who voted	Dave Durenberger (IR)	Mark Dayton (DFL)	Marjory L. (Marnie) Luce (IR)	James L. Oberstar (DFL)
Greenwood Twp.	405	0	302	151	145	106	191
Kugler Twp.	143	20	140	21	117	13	126
Leiding Twp.	251	20	190	73	113	45	142
Linden Grove Twp.	92	0	71	28	43	18	52
Morse Twp.	886	65	666	268	388	182	478
Orr	200	0	183	70	107	47	133
Owens Twp.	188	15	151	60	90	41	109
Portage Twp.	193	•	125	51	71	37	85
Tower	461	27	379	109	256	62	299
Vermilion							
Lake Twp.	240	18	210	55	152	37	166
Willow Valley Twp.	83	5	73	20	51	18	52
Winton	168	0	138	36	98	31	104
Unorg. 62-17	89	0	71	27	43	22	49
Unorg. 62-21	73	0	67	12	55	11	55
Unorg. 63-19	42	0	37	18	18	11	26
Unorg. 63 & 64-17	36	3	31	13	17	13	18
Unorg. 63 & 64-21	81	3	60	28	30	22	36
Unorg. 65-21	109	•	93	4	87	3	90
Unorg. 66 & 67-20							
and 68-20 & 21	43	•	31	15	14	8	22
Unorg. 67-17	108	1	66	52	13	40	25
Unorg. 69-19	36	1	18	10	6	3	12
Unorg. 69-21	147	7	83	42	40	27	56
TOTAL	9,249	198	7,302	2,418	4,746	1,591	5,589
District 6A Total	20,386	891	16,137	5,580	10,235	3,416	12,489
% of Voters			100.00	34.58	63.43	21.17	77.39

DISTRICT 6B
County
ST. LOUIS

Persons registered as of
7:00 a.m. election day

Persons registering
on election day

Total number of persons
who voted

Dave
Durenberger (IR)

Mark
Dayton (DFL)

Marjory L.
(Marnie) Luce (IR)

James L. Oberstar (DFL)

**VOTER
REGISTRATION**
**U.S.
SENATOR**
**U.S. REP.
DIST. 8**
**STATE
SENATE**
**STATE
REP.**
**GOVERNOR
LT. GOV.**
**SECRETARY
STATE**
**STATE
AUDITOR**
**STATE
TREASURER**
**ATTORNEY
GENERAL**

Douglas J.
"Doug" Johnson (DFL)

Joseph R. Begich (DFL)

Whitney and
Krenik (IR)

Perpich and
Johnson (DFL)

Mark
Hanson (IR)

Joan Anderson
Grove (DFL)

Arne Carlson (IR)

Paul
Wellstone (DFL)

Bonn Clayton (IR)

Robert W.
(Bob) Mattson (DFL)

Elliot
Rothenberg (IR)

Hubert H. "Skip"
Humphrey III (DFL)

Douglas J.
"Doug" Johnson (DFL)

David P. Battaglia (DFL)

Whitney and
Krenik (IR)

Perpich and
Johnson (DFL)

Mark
Hanson (IR)

Joan Anderson
Grove (DFL)

Arne Carlson (IR)

Paul
Wellstone (DFL)

Bonn Clayton (IR)

Robert W.
(Bob) Mattson (DFL)

Elliot
Rothenberg (IR)

Hubert H. "Skip"
Humphrey III (DFL)

Precincts																			
Alborn Twp.	184	14	167	24	140	31	135	140	139	19	142	26	134	36	129	20	136	14	144
Arrowhead Twp.	108	5	68	17	50	10	58	50	58	12	53	16	47	16	50	11	52	8	60
Ault Twp.	81	11	61	18	43	13	48	55	54	16	45	11	49	26	35	16	42	13	48
Babbitt 1,553	0	1,293	355	889	127	1,118	1,117	1,155	1,155	116	1,147	284	944	449	793	207	1,015	201	1,045
Bassett Twp.	33	0	26	4	22	2	24	26	26	2	24	2	23	5	19	3	21	1	25
Brookston.	68	5	44	8	36	7	37	38	40	7	35	5	38	11	31	4	38	1	41
Colvin Twp.	292	19	226	46	174	39	185	196	203	27	193	45	170	62	154	30	183	34	182
Cotton Twp.	292	•	225	54	170	34	190	198	192	26	198	47	173	79	139	42	174	37	183
Culver Twp.	129	•	100	11	87	12	87	91	88	8	92	12	83	29	67	8	87	6	91
Ellsburg Twp.	109	•	95	15	79	12	82	86	83	6	85	15	75	27	66	9	82	10	81
Embarrass Twp.	661	31	521	89	423	60	450	471	466	40	460	83	418	134	374	58	436	57	443
Eveleth Prec. 1.	462	0	351	68	276	44	299	300	304	35	310	57	263	126	208	54	264	50	285
Eveleth Prec. 2.	498	0	467	86	366	54	399	384	403	31	421	58	363	136	297	48	372	50	399
Eveleth Prec. 3.	463	0	383	72	301	57	318	331	347	33	344	47	318	106	260	45	312	39	329
Eveleth Prec. 4.	907	63	786	168	603	123	650	698	675	68	707	115	641	267	490	120	638	102	661
Eveleth Prec. 5.	552	0	497	77	415	57	441	446	444	29	467	57	422	124	359	50	423	49	439
Eveleth Prec. 6.	409	48	346	43	301	28	318	326	329	11	332	30	308	68	271	19	317	18	322
Fairbanks Twp.	53	1	40	4	35	6	31	32	32	4	35	4	34	10	29	5	31	3	36
Fayal Twp. 1,527	113	1,292	354	923	226	1,054	1,139	1,120	1,120	157	1,119	249	1,002	492	774	236	1,002	228	1,027
Fine Lakes Twp.	97	0	75	21	52	17	57	63	62	15	58	14	57	21	53	17	58	13	61
Floodwood Twp.																			
Prec. 1.	381	53	318	62	249	46	265	288	277	34	272	54	243	87	218	47	247	42	269
Floodwd Twp. P-2.	217	13	159	37	120	20	139	145	139	16	141	32	122	50	103	19	131	17	136
Grand Lake Twp. 1,187	147	958	338	614	266	681	760	753	753	248	692	296	623	432	501	281	632	230	701
Hoyt Lakes Prec. 1.	506	40	440	119	316	44	371	357	370	46	386	65	323	113	270	71	301	53	359
Hoyt Lakes Prec. 2.	576	58	495	133	349	51	410	397	417	54	429	70	379	113	326	81	345	67	391
Hoyt Lakes Prec. 3.	772	67	618	182	441	89	521	516	531	95	534	123	470	177	406	111	444	108	497
Industrial Twp.	351	0	241	75	166	52	189	204	198	44	194	61	172	105	132	61	173	46	191
Kelsey Twp.	157	6	110	17	91	11	98	95	88	5	101	16	87	25	80	14	88	7	98
McDavitt Twp.	306	35	281	46	230	39	239	260	254	23	248	37	228	69	203	32	238	29	240
Meadowlands.	271	7	221	80	140	28	189	185	185	17	201	34	176	67	150	31	180	29	188
Ness Twp.	61	1	48	14	33	9	39	45	45	6	41	10	36	14	33	10	36	8	39
New																			
Independence Twp.	146	11	109	19	88	15	93	90	92	16	92	16	89	33	72	16	86	9	96
Northland Twp.	150	13	125	31	92	16	106	108	103	13	106	25	96	50	73	28	95	22	101
Payne Twp.	26	7	26	2	23	2	24	22	22	0	26	0	26	5	19	0	25	1	24
Stoney Brook Twp.	112	13	80	31	49	16	64	71	72	16	64	22	56	44	34	19	59	15	65
Van Buren Twp.	117	18	109	10	98	5	102	97	97	3	103	5	94	20	84	6	88	7	93
Waasa Twp.	270	31	238	22	208	21	216	227	226	12	217	25	203	36	198	21	207	13	223
White Twp. Prec. 1. 2,281	150	1,807	407	1,381	226	1,562	1,633	1,651	1,651	125	1,652	236	1,468	506	1,265	240	1,479	216	1,554
White Twp. Prec. 2.	716	0	559	92	459	70	479	501	505	40	505	74	465	138	407	59	481	55	485
Unorg. 56-16.	224	0	177	33	140	25	148	152	155	19	155	27	144	59	112	27	144	24	149
Unorg. 56-17.	226	35	208	41	158	32	170	168	177	18	186	40	160	67	135	33	163	25	178
Unorg. 57-16.	510	56	467	100	348	72	377	398	401	36	426	78	371	168	280	76	366	52	401
Unorg. 61-12 & 13.	377	36	297	79	204	32	256	250	261	22	270	61	216	111	170	47	223	42	240
TOTAL. 18,418	1,107	15,154	3,504	11,382	2,146	12,719	13,162	13,239	13,239	1,570	13,308	2,584	11,809	4,713	9,869	2,332	11,914	2,051	12,620
District 6B Total.	18,418	1,107	15,154	3,504	11,382	2,146	12,719	13,162	13,239	1,570	13,308	2,584	11,809	4,713	9,869	2,332	11,914	2,051	12,620
% of Voters.		100.00	23.12	75.11	14.16	83.93	86.85	87.36	87.36	10.36	87.82	17.05	77.93	31.10	65.12	15.39	78.62	13.53	83.28
District 6 Total. 38,804	1,998	31,291	9,084	21,617	5,562	25,208	27,382	27,382	27,382	4,702	25,960	7,015	22,723	11,535	18,596	6,349	23,066	5,796	24,460
% of Voters.		100.00	29.03	69.08	17.78	80.56	87.51	87.51	87.51	15.03	82.96	22.42	72.62	36.86	59.43	20.29	73.71	18.52	78.17

DISTRICT 7A
County
ST. LOUIS

Precincts

	VOTER REGISTRATION			U.S. SENATOR		U.S. REP. DIST. 8		STATE SENATE		STATE REP.		GOVERNOR LT. GOV.		SECRETARY STATE		STATE AUDITOR		STATE TREASURER		ATTORNEY GENERAL	
	Persons registered as of 7:00 a.m. election day	Persons registering on election day	Total number of persons who voted	Dave Durenberger (IR)	Mark Dayton (DFL)	Marjory L. (Marnie) Luce (IR)	James L. Oberstar (DFL)	John Barcelona (IR)	Sam G. Solon (DFL)	Archie F. Wilcox (IR)	Willard Munger (DFL)	Whitney and Krenik (IR)	Perpich and Johnson (DFL)	Mark Hanson (IR)	Joan Anderson Grove (DFL)	Arne Carlson (IR)	Paul Wellstone (DFL)	Bonn Clayton (IR)	Robert W. (Bob) Mattson (DFL)	Elliot Rothenberg (IR)	Hubert H. "Skip" Humphrey III (DFL)
Duluth Prec. 35	418	57	302	48	230	26	241	26	213	37	212	29	251	30	196	61	167	29	171	20	229
Duluth Prec. 36	877	78	648	193	431	102	489	65	485	132	427	125	488	127	398	215	323	122	363	100	474
Duluth Prec. 37	1,791	87	1,324	407	871	203	1,040	133	1,031	291	907	245	1,034	275	886	474	684	258	822	220	995
Duluth Prec. 38	713	50	611	232	359	113	440	77	451	185	362	143	454	160	364	263	275	157	345	145	421
Duluth Prec. 39	799	74	532	133	385	64	422	44	410	91	369	79	427	84	358	147	304	74	349	59	416
Duluth Prec. 40	536	47	381	70	288	40	310	32	293	58	265	56	306	49	259	94	209	46	252	32	308
Duluth Prec. 41	1,072	99	812	159	620	88	663	60	628	127	565	105	674	111	571	202	477	98	519	81	654
Duluth Prec. 42	544	37	415	83	314	48	329	31	316	77	292	76	320	57	293	137	210	59	256	40	330
Duluth Prec. 43	717	36	564	140	402	72	449	52	432	131	372	91	446	93	388	204	263	100	336	75	444
Duluth Prec. 44	1,068	65	852	252	570	150	641	98	635	221	556	170	655	169	552	321	409	167	505	145	621
Duluth Prec. 45	443	39	321	42	263	27	259	21	249	38	238	40	262	35	227	53	201	24	206	23	264
Duluth Prec. 46	601	49	471	128	329	57	385	51	374	100	333	69	385	82	338	139	274	75	314	59	386
Duluth Prec. 47	466	47	351	68	250	41	261	28	255	57	246	64	263	53	207	80	193	43	198	34	260
Duluth Prec. 48	330	32	245	39	194	32	188	24	176	34	180	39	194	37	156	59	128	32	148	30	182
Duluth Prec. 49	696	46	547	129	402	65	451	36	451	84	418	74	459	75	397	151	318	76	359	62	450
Duluth Prec. 50	336	22	254	34	205	20	215	15	205	30	194	26	216	19	197	61	156	23	165	19	208
Duluth Prec. 51	691	53	541	96	433	60	460	43	450	89	419	59	464	63	405	125	344	59	367	59	449
Duluth Prec. 52	864	105	645	152	475	84	531	49	532	105	483	97	525	96	472	195	362	91	440	75	525
Duluth Prec. 53	591	33	444	117	319	61	353	38	361	96	318	71	357	63	308	139	245	61	283	51	354
Duluth Prec. 54	652	49	512	114	379	56	415	38	415	82	384	79	409	80	349	151	283	71	327	58	400
Duluth Prec. 55	1,211	93	914	223	661	125	740	67	769	151	700	138	745	141	649	264	534	136	586	107	734
Duluth Prec. 56	1,446	123	1,089	188	852	103	912	72	923	135	867	121	940	129	788	240	669	120	722	104	892
Duluth Prec. 57	221	16	168	38	124	25	138	18	139	33	128	28	135	29	116	50	100	24	112	24	132
TOTAL	17,083	1,337	12,943	3,085	9,356	1,662	10,332	1,118	10,193	2,384	9,235	2,024	10,409	2,057	8,874	3,825	7,128	1,945	8,145	1,622	10,128
District 7A Total	17,083	1,337	12,943	3,085	9,356	1,662	10,332	1,118	10,193	2,384	9,235	2,024	10,409	2,057	8,874	3,825	7,128	1,945	8,145	1,622	10,128
% of Voters		100.00	23.84	72.29	12.84	79.83		8.64	78.75	18.42	71.35	15.64	80.42	15.89	68.56	29.55	55.07	15.03	62.93	12.53	78.25

DISTRICT 7B
County
ST. LOUIS

Precincts

Duluth Prec. 9	2,348	324	1,693	742	865	392	1,157	306	1,085	414	982	478	1,131	475	954	750	661	501	842	381	1,135
Duluth Prec. 14	639	25	493	261	226	123	325	81	347	122	310	148	330	155	281	266	167	166	229	149	295
Duluth Prec. 17	546	62	281	94	168	60	190	43	190	54	180	64	197	64	164	112	135	64	153	53	200
Duluth Prec. 18	443	63	321	99	209	53	250	36	238	50	229	62	245	65	207	115	156	53	200	44	252
Duluth Prec. 19	949	78	677	261	404	118	524	89	512	141	465	157	500	172	423	285	314	157	401	131	501
Duluth Prec. 20	1,265	108	886	369	494	206	633	131	655	224	564	247	620	236	546	404	382	265	476	206	622
Duluth Prec. 21	729	119	417	127	172	76	302	62	298	88	269	96	301	87	259	147	202	92	238	77	291
Duluth Prec. 22	602	96	324	95	210	53	237	40	233	55	208	69	242	64	214	120	157	65	189	51	241
Duluth Prec. 23	401	41	253	96	143	44	186	35	167	45	156	64	175	55	139	84	121	53	136	44	178
Duluth Prec. 24	950	99	601	158	423	84	478	58	464	77	439	93	484	114	413	184	332	92	395	83	469
Duluth Prec. 25	394	13	314	103	201	51	248	42	246	47	234	59	245	73	203	130	146	67	189	58	227
Duluth Prec. 26	2,997	187	2,254	680	1,514	378	1,718	238	1,742	406	1,569	453	1,740	448	1,479	826	1,113	439	1,366	384	1,661
Duluth Prec. 27	683	90	481	78	361	65	344	38	349	41	342	72	361	61	312	120	255	54	279	50	344
Duluth Prec. 28	823	65	499	99	357	54	373	39	347	50	326	75	385	62	305	101	257	63	253	47	376
Duluth Prec. 29	953	105	699	284	392	164	485	85	504	148	481	198	484	183	430	307	303	178	395	166	475
Duluth Prec. 30	375	65	194	51	137	32	142	21	144	27	133	27	153	27	133	48	119	26	129	23	149
Duluth Prec. 31	976	127	614	188	402	105	450	74	441	119	404	129	446	135	379	223	278	130	342	98	444
Duluth Prec. 32	760	75	501	128	257	65	401	61	387	66	373	81	397	79	347	154	273	81	315	72	387
Duluth Prec. 33	389	23	237	63	162	36	181	33	182	37	175	40	185	39	157	66	134	30	151	24	193
Duluth Prec. 33A	154	7	124	30	84	21	85	12	75	14	71	24	86	19	64	33	51	19	49	16	78
Duluth Prec. 34	231	31	162	36	123	19	134	16	136	18	125	25	129	24	116	48	93	24	111	19	131
TOTAL	17,607	1,803	12,025	4,042	7,304	2,199	8,843	1,540	8,742	2,243	8,035	2,661	8,836	2,637	7,525	4,523	5,649	2,619	6,838	2,176	8,649
District 7B Total	17,607	1,803	12,025	4,042	7,304	2,199	8,843	1,540	8,742	2,243	8,035	2,661	8,836	2,637	7,525	4,523	5,649	2,619	6,838	2,176	8,649
% of Voters			100.00	33.61	60.74	18.29	73.54	12.81	72.40	18.65	66.82	22.13	73.48	21.93	62.58	37.61	46.98	21.78	56.86	18.10	71.93
District 7 Total	34,690	3,140	24,968	7,127	16,660	3,861	19,175	2,658	18,935			4,685	19,245	4,694	16,399	8,348	12,777	4,564	14,983	3,798	18,777
% of Voters			100.00	28.54	66.73	15.46	76.80	10.65	75.84			18.76	77.08	18.80	65.68	33.43	51.17	18.28	60.01	15.21	75.20

DISTRICT 8A County CARLTON	VOTER REGISTRATION			U.S. SENATOR		U.S. REP. DIST. 8		STATE SENATE		STATE REP.		GOVERNOR LT. GOV.		SECRETARY STATE		STATE AUDITOR		STATE TREASURER		ATTORNEY GENERAL	
	Persons registered as of 7:00 a.m. election day	Persons registering on election day	Total number of persons who voted	Dave Durenberger (R)	Mark Dayton (DFL)	Marjory L. (Marnie) Luce (R)	James L. Oberstar (DFL)	James Ulland (R)	Arlene Lehto (DFL)	Dale Hendrickson (R)	Mary Murphy (DFL)	Whitney and Krenik (R)	Perpich and Johnson (DFL)	Mark Hanson (R)	Joan Anderson Grove (DFL)	Anne Carlson (R)	Paul Wellstone (DFL)	Bonn Clayton (R)	Robert W. (Bob) Mattison (DFL)	Elliot Rothenberg (R)	Hubert H. "Skip" Humphrey III (DFL)
Precincts																					
Scanlon.....	615	47	508	140	359	71	436	216	289	105	398	66	440	101	401	197	307	101	396	76	428
Thomson.....	86	4	64	8	55	2	62	15	47	14	49	6	55	11	50	17	45	2	59	3	58
Thomson Twp.....	2,341	199	1,863	667	1,177	385	1,466	822	1,028	467	1,375	387	1,436	525	1,297	837	993	489	1,316	397	1,426
TOTAL.....	3,042	250	2,435	815	1,591	4,58	1,964	1,053	1,364	586	1,822	459	1,931	637	1,748	1,051	1,345	592	1,771	476	1,912
ST. LOUIS																					
Alden Twp.....	88	0	68	14	52	9	56	28	39	13	52	8	55	9	52	20	46	7	55	7	59
Brevator Twp.....	499	83	428	102	321	81	345	153	273	89	335	63	354	64	352	133	290	60	358	50	368
Canosia Twp.....	965	92	719	265	434	154	502	352	327	168	456	156	522	184	445	296	341	182	425	144	507
Duluth Twp.....	995	83	786	294	485	181	590	475	309	243	522	185	589	222	528	348	417	216	518	181	587
Fredenberg Twp.....	401	19	308	125	163	75	219	172	121	94	195	89	210	100	190	161	136	104	185	80	217
Gnesen Twp.....	620	45	491	187	277	106	332	257	210	113	303	109	359	124	294	182	228	118	265	112	317
Hermantown																					
Prec. 1.....	907	122	708	209	478	134	553	350	325	107	568	149	534	174	497	296	381	151	494	123	560
Hermantown P-2.....	447	41	355	110	238	86	255	194	149	81	262	82	263	93	239	164	171	73	251	68	277
Hermantown P-3.....	584	53	470	158	289	101	343	256	186	101	345	98	356	110	335	202	252	98	325	83	371
Hermantown P-4.....	778	70	623	181	413	103	485	304	288	109	480	116	480	146	434	276	313	123	442	98	494
Hermantown P-5.....	629	49	497	132	333	79	390	233	234	78	391	75	401	113	355	180	293	95	361	65	410
Lakewood Twp.....	922	0	725	257	458	173	546	418	302	208	497	178	539	204	492	314	390	177	500	177	524
Midway Twp.....	890	82	666	161	488	85	534	258	372	165	446	99	541	124	461	214	374	100	461	97	525
Normanna Twp.....	320	16	236	72	158	42	192	125	110	46	187	44	186	51	179	100	132	62	164	49	183
Pequaway Twp.....	71	3	61	24	37	18	42	27	33	19	39	25	35	15	44	30	29	19	38	16	41
Proctor Prec. 1.....	514	49	397	87	296	60	322	174	203	81	295	44	336	67	307	147	232	70	293	51	330
Proctor Prec. 2.....	564	58	453	131	294	71	362	233	188	88	329	81	351	93	329	189	242	83	332	61	368
Proctor Prec. 3.....	790	71	627	128	451	77	500	280	290	117	458	90	501	108	463	235	344	93	459	65	521
Rice Lake Twp.....	2,133	129	1,503	400	1,030	230	1,204	596	827	293	1,121	263	1,191	293	1,127	568	867	268	1,120	228	1,219
Solway Twp.....	906	0	738	181	550	120	613	270	453	159	564	114	617	141	568	271	449	122	586	109	611
TOTAL.....	14,023	1,065	10,859	3,218	7,295	1,985	8,385	5,155	5,237	2,382	7,845	2,068	8,420	2,435	7,691	4,326	5,927	2,221	7,632	1,864	8,489
District 8A Total.....	17,065	1,315	13,294	4,033	8,836	2,443	10,349	6,208	6,603	2,968	9,667	2,527	10,351	3,072	9,439	5,377	7,272	2,813	9,403	2,340	10,401
% of Voters.....			100.00	30.34	66.47	18.38	77.85	46.70	49.67	22.33	72.71	19.01	77.86	23.11	71.00	40.45	54.70	21.16	70.73	17.60	78.24

DISTRICT 9B
County
BECKER

Precincts

	VOTER REGISTRATION			U.S. SENATOR		U.S. REP. DIST. 7			STATE SENATE		STATE REP.		GOVERNOR LT. GOV.		SECRETARY STATE		STATE AUDITOR		STATE TREASURER		ATTORNEY GENERAL	
	Persons registered as of 7:00 a.m. election day	Persons registering on election day	Total number of persons who voted	Dave Durenberger (R)	Mark Dayton (DFL)	Arian Siangland (R)	Gene Wenstrom (DFL)		Phyllis Thysell (R)	Keith Langseth (DFL)			Whiney and Krenik (R)	Perpich and Johnson (DFL)	Mark Hanson (R)	Joan Anderson Growe (DFL)	Arne Carlson (R)	Paul Wellstone (DFL)	Bonn Clayton (R)	Robert W. (Bob) Mattson (DFL)	Elliot Rothenberg (R)	Hubert H. "Skip" Humphrey III (DFL)
Atlanta Twp.	76	9	71	25	45	23	45		19	50	29	39	18	50	18	49	24	43	15	51	15	55
Audubon	245	10	150	60	86	52	95		65	82	66	79	60	87	58	84	77	66	48	94	41	106
Audubon Twp.	238	22	195	92	98	102	92		80	113	82	106	84	106	73	111	98	88	74	109	68	122
Cormorant Twp.	462	33	330	176	143	181	149		173	152	174	143	162	156	165	151	180	140	145	162	140	185
Cuba Twp.	170	9	118	65	49	65	52		50	64	60	53	54	59	53	61	73	44	52	60	48	65
Hamden Twp.	162	13	133	80	52	69	63		52	80	67	64	54	79	48	82	64	65	46	82	48	81
Lake Eunice Twp.	600	29	411	200	196	191	215		173	226	183	204	151	245	162	229	208	188	165	225	143	254
Lake Park	418	48	363	164	189	144	210		167	189	141	206	148	201	125	217	172	171	126	217	117	127
Lake Park Twp.	257	27	188	89	96	83	104		70	116	79	103	77	109	65	117	88	92	68	114	56	128
Riceville Twp.	78	4	62	35	26	32	30		23	37	29	29	23	35	29	31	33	29	23	35	26	34
Spring Creek Twp.	69	5	60	42	16	40	20		29	31	30	30	24	34	23	35	34	26	29	31	29	30
Walworth Twp.	102	12	88	51	36	44	44		32	55	48	37	30	55	34	52	42	45	31	55	31	55
TOTAL	2,877	221	2,169	1,079	1,032	1,026	1,119		933	1,195	988	1,093	885	1,216	853	1,219	1,093	997	822	1,235	762	1,342

CLAY

Alliance Twp.	205	5	149	89	55	110	34		72	74	101	42	70	73	69	74	99	42	55	82	46	101
Barnesville W-1.	397	31	268	137	112	154	105		112	149	162	98	85	171	83	150	124	107	90	137	63	182
Barnesville W-2.	351	18	242	122	111	145	91		113	118	146	80	89	135	84	129	107	103	81	125	63	162
Barnesville W-3.	484	51	344	193	137	216	122		154	179	210	116	143	189	138	188	185	135	147	161	124	211
Barnesville Twp.	109	5	70	43	25	49	20		36	34	47	20	30	39	29	38	37	27	32	33	27	40
Comstock	112	1	70	39	28	41	27		30	37	52	15	30	38	28	39	34	33	29	36	21	47
Cromwell Twp.	190	0	131	85	38	74	53		67	61	86	37	57	68	46	77	70	54	48	73	38	88
Dilworth	1,526	98	912	338	521	369	507		262	622	364	503	287	574	304	541	374	467	261	562	208	655
Egdon Twp.	244	9	170	107	56	101	64		81	87	98	66	80	83	67	95	100	59	78	83	59	102
Elkton Twp.	175	0	142	73	66	86	53		47	94	87	49	53	85	56	78	74	58	59	68	41	98
Elmwood Twp.	263	14	194	82	104	102	85		65	126	118	65	83	106	85	103	99	86	70	113	53	135
Flowing Twp.	77	0	59	22	35	25	31		24	34	24	32	19	38	11	45	22	35	12	46	8	49
Glyndon	436	35	296	144	138	151	133		80	210	171	112	118	158	111	158	143	130	113	142	83	195
Glyndon Twp.	197	12	127	70	47	68	54		46	78	81	41	60	63	59	60	71	45	62	55	50	68
Hawley	1,063	54	667	327	294	324	311		321	321	334	290	256	375	239	374	319	277	240	344	192	423
Hawley Twp.	217	11	137	85	48	68	67		65	71	70	63	70	64	60	73	78	52	69	66	45	89
Highland																						
Grove Twp.	211	8	152	83	61	80	68		61	87	78	66	61	82	61	82	80	58	59	80	51	91
Hitterdal	166		125	45	71	49	71		39	83	52	64	38	80	34	82	51	65	32	79	33	84
Holy Cross Twp.	104	11	83	44	35	57	23		39	43	71	11	44	36	37	43	52	29	38	42	35	45
Humboldt Twp.	159	18	118	66	45	87	27		36	78	84	28	56	54	49	55	65	40	46	53	39	68
Kragnes Twp.	248	6	165	98	62	113	50		67	93	107	60	80	78	87	67	104	53	77	77	67	93
Kurtz Twp.	198	11	137	88	44	91	42		88	47	118	17	79	51	81	48	94	30	75	50	70	62
Moland Twp.	209	15	140	93	45	99	38		60	77	104	30	78	57	73	57	88	37	74	56	59	73
Moorhead Twp.	355	21	248	171	71	169	74		141	100	180	55	149	91	143	92	166	62	131	97	118	116
Morken Twp.	148	2	94	65	18	64	21		39	46	62	23	52	34	52	36	53	30	49	38	43	44

Oakport Twp.	960	54	643	376	249	354	275	326	306	369	250	330	292	304	299	377	231	317	296	257	367
Parke Twp.	246	18	184	116	63	108	72	89	90	120	161	79	96	81	89	112	60	87	84	65	109
Riverton Twp.	236	18	161	90	66	85	72	54	104	80	78	70	87	69	83	82	69	66	81	58	96
Sabin.	260	21	176	64	106	81	88	65	106	65	107	61	107	61	98	73	87	56	102	33	131
Skree Twp.	120	2	91	62	22	57	33	42	49	52	37	34	52	36	50	52	35	39	47	38	49
Spring Prairie Twp.	122	4	84	34	48	31	52	20	64	29	49	30	54	25	57	32	48	22	57	16	65
Tansem Twp.	153	10	120	45	73	52	65	41	78	62	57	37	80	39	74	47	67	39	74	28	89
TOTAL	9,941	563	6,699	3,496	2,894	3,660	2,828	2,782	3,746	3,784	2,722	2,808	3,590	2,701	3,534	3,464	2,711	2,653	3,439	2,131	4,227

OTTER TAIL

Rothsay.	143	13	115	63	50	69	45	54	60	71	41	58	51	63	49	67	44	55	56	54	58
TOTAL	143	13	115	63	50	69	45	54	60	71	41†	58	51	63	49	67	44	55	56	54	58

WILKIN

Akron Twp.	89	1	76	66	10	64	12	57	16	67	9	60	14	60	14	65	9	56	15	57	16
Andrea Twp.	49	0	40	31	6	30	9	28	11	36	3	22	14	25	13	32	4	23	13	27	11
Atherton Twp.	101	9	85	44	36	57	27	36	45	41	40	36	43	38	42	40	40	35	42	36	45
Bradford Twp.	89	1	50	33	17	35	15	28	22	40	10	25	24	29	21	34	13	26	21	26	23
Brandrup Twp.	161	11	100	49	50	47	52	34	65	46	50	31	69	39	57	45	49	32	61	29	67
Breckenridge																					
W-1 P-1	600	47	464	282	172	244	217	210	248	263	193	193	258	207	234	256	188	214	222	188	260
Brkrdgd W-1 P-2	479	28	301	152	143	143	157	118	176	147	149	105	188	113	181	138	156	105	185	102	191
Brkrdgd W-2 P-1	609	41	443	242	195	234	208	171	267	253	178	171	258	181	240	245	183	190	227	159	267
Brkrdgd W-2 P-2	312	46	283	163	113	159	122	117	160	170	107	105	168	127	148	171	101	138	128	109	168
Breckenridge Twp.	120	10	78	59	19	56	21	40	38	60	17	38	40	44	31	56	15	45	28	38	35
Campbell.	180	10	133	74	58	75	57	56	76	67	56	67	63	66	63	64	65	51	78	48	82
Campbell Twp.	101	3	80	54	25	46	34	33	45	43	34	41	38	40	36	45	33	36	41	35	43
Champion Twp.	110	12	87	45	41	46	39	31	55	47	40	38	46	36	47	47	36	27	55	30	55
Connelly Twp.	93	9	66	48	18	47	19	31	34	40	25	26	39	40	22	50	14	41	21	31	34
Deerhorn Twp.	88	7	73	36	36	46	27	27	46	50	21	27	45	31	40	39	32	24	43	21	50
Foxhome.	81	13	69	33	33	33	36	30	38	46	23	30	35	33	32	37	26	24	36	24	36
Foxhome Twp.	100	4	75	49	26	47	28	28	45	54	21	34	40	37	37	44	31	35	38	28	46
Kent	72	5	50	27	22	29	21	21	29	30	18	18	30	20	25	24	21	18	26	15	30
Manston Twp.	50	5	38	17	20	24	14	18	19	22	15	16	18	14	22	19	18	15	21	13	25
McCauleyville																					
Twp.	43	4	32	21	11	21	11	17	15	16	15	11	21	14	14	20	8	13	15	15	14
Meadows Twp.	44	4	36	28	8	27	9	18	18	26	10	19	16	21	13	24	11	20	16	19	17
Mitchell Twp.	66	4	49	31	18	31	18	31	17	31	18	22	26	20	28	29	18	27	20	16	30
Nilsen Twp.	49	3	35	27	8	21	14	25	18	25	9	14	21	19	16	26	8	17	14	16	17
Nordick Twp.	85	1	58	42	16	42	16	16	33	33	22	34	24	27	27	33	2	29	23	33	22
Prairie View Twp.	152	15	135	76	50	73	61	69	65	75	58	56	72	62	64	69	58	53	73	68	59
Roberts Twp.	82	8	69	36	33	32	37	24	44	37	32	23	43	24	41	34	30	25	37	23	45
Rothsay.	170	21	144	83	59	87	56	74	69	93	47	74	61	78	61	81	60	71	68	65	75
Sunnyside Twp.	92	6	75	60	15	50	25	37	37	57	15	32	41	43	28	56	12	47	18	38	30
Tanberg Twp.	67	10	59	29	28	33	26	15	43	32	25	22	37	27	32	33	26	21	35	19	38
Wolverton.	92	17	100	52	42	62	35	51	46	72	23	43	48	47	42	56	37	43	47	35	57
Wolverton Twp.	92	11	79	48	31	61	18	47	31	63	15	52	25	43	32	56	20	44	31	38	40
TOTAL	4,518	366	3,462	2,037	1,359	2,002	1,441	1,538	1,871	2,091	1,298	1,485	1,865	1,605	1,703	1,968	1,324	1,545	1,698	1,401	1,928
District 9B Total	17,479	1,163	12,445	6,675	5,335	6,757	5,433	5,307	6,872	6,934	5,154†	5,236	6,722	5,222	6,505	6,592	5,076	5,075	6,428	4,348	7,555
% of Voters			100.00	53.64	42.87	54.29	43.66	42.64	55.22	55.72	41.41	42.07	54.01	41.96	52.27	52.97	40.79	40.78	51.65	34.94	60.71
District 9 Total	36,255	3,071	23,178	12,657	9,595	12,503	10,007	10,803	11,733	10,359	11,748	10,132	11,542	12,880	8,730	10,100	11,068	8,493	13,518		
% of Voters			100.00	54.61	41.40	53.94	43.17	46.61	50.62	44.69	50.69	43.71	49.80	55.57	37.67	43.58	47.75	36.64	58.32		

DISTRICT 10A County BECKER	VOTER REGISTRATION			U.S. SENATOR		U.S. REP. DIST. 7		STATE SENATE		STATE REP.		GOVERNOR LT. GOV.		SECRETARY STATE		STATE AUDITOR		STATE TREASURER		ATTORNEY* GENERAL	
	Persons registered as of 7:00 a.m. election day	Persons registering on election day	Total number of persons who voted	Dave Durenberger (IR)	Mark Dayton (DFL)	Arian Stangeland (IR)	Gene Wenstrom (DFL)	Cal Larson (IR)	Collin C. Peterson (DFL)	Jim Evans (IR)	Dorothy Skwiera (DFL)	Whitney and Krenik (IR)	Perpich and Johnson (DFL)	Mark Hanson (IR)	Joan Anderson Grove (DFL)	Arne Carlson (IR)	Paul Wellstone (DFL)	Bonn Clayton (IR)	Robert W. (Bob) Mattson (DFL)	Elliot Rothenberg (IR)	Hubert H. "Skip" Humphrey III (DFL)
Precincts																					
Burlington Twp.	555	44	396	242	150	226	169	195	197	256	139	179	204	197	183	233	145	185	185	161	222
Callaway	120	12	95	47	43	44	48	20	70	46	48	21	69	31	57	33	54	27	60	27	63
Callaway Twp.	169	20	134	59	73	64	69	43	90	46	84	39	88	49	78	55	74	45	82	35	95
Carsonville Twp.	174	6	120	49	70	54	64	35	82	48	69	49	69	39	69	49	64	35	77	36	79
Detroit Lakes																					
W-1 P-1	668	55	427	209	193	205	206	147	271	250	200	164	241	165	230	222	177	154	131	127	276
Dt Lakes W-1 P-2	632	57	430	192	214	185	222	150	262	221	195	178	226	152	253	222	174	162	234	122	278
Dt Lakes W-2 P-1	782	55	595	335	229	313	257	247	328	385	191	278	284	252	300	358	187	292	244	250	308
Dt Lakes W-2 P-2	726	77	543	340	181	318	210	258	269	376	158	278	243	260	248	355	152	281	206	252	266
Dt Lakes W-3 P-1	764	56	537	322	189	273	237	116	300	326	195	239	268	233	277	316	184	248	248	224	286
Dt Lakes W-3 P-2	736	62	549	371	170	342	199	249	294	391	150	294	248	276	245	361	157	299	219	274	255
Detroit Twp.	1,264	92	956	552	388	543	402	400	547	582	368	460	480	430	487	580	353	468	446	407	529
Erie Twp.	664	69	528	306	216	286	230	247	275	308	214	245	269	227	283	311	208	241	271	221	297
Evergreen Twp.	188	14	127	71	51	70	57	53	74	85	42	52	72	56	65	68	55	58	64	54	70
Forest Twp.	43	2	38	30	8	30	8	12	25	27	10	12	25	15	22	21	17	18	19	15	22
Frazee	586	57	429	245	209	232	220	199	246	266	183	179	260	202	222	233	188	194	228	176	251
Green Valley Twp.	186	17	118	34	80	36	80	30	83	39	77	26	86	30	85	35	82	26	87	31	85
Height of																					
Land Twp.	282	29	215	128	86	111	104	108	107	124	91	97	113	96	110	110	92	95	107	93	115
Holmesville Twp.	234	17	183	114	65	111	71	87	95	109	74	97	81	98	81	115	63	93	86	92	90
Lake View Twp.	1,251	93	928	596	324	537	386	418	501	615	307	532	368	475	427	605	299	495	400	438	476
Maple Grove Twp.	211	28	164	83	81	73	91	58	101	68	94	63	95	66	90	74	86	60	96	57	100
Ogema	154	5	90	40	46	36	53	19	69	41	48	19	66	29	57	35	50	26	61	23	64
Osage Twp.	340	26	247	143	100	138	104	93	143	130	103	84	154	104	131	128	108	94	133	94	143
Pine Point Twp.	191	19	130	35	91	39	89	22	103	40	85	26	99	25	97	37	85	25	93	19	106
Richwood Twp.	323	25	259	121	129	107	151	79	177	122	135	91	156	71	172	108	143	79	169	68	181
Round Lake Twp.	110	11	76	53	20	51	25	45	29	27	46	34	38	34	36	41	32	34	38	40	35
Runeberg Twp.	195	16	145	71	73	68	77	50	94	72	68	49	91	53	86	66	74	50	88	52	80
Savannah Twp.	88	8	69	43	23	45	23	32	35	42	24	21	46	31	37	42	25	37	28	31	36
Shell Lake Twp.	171	7	131	50	76	44	85	48	82	53	76	41	87	42	79	50	77	37	89	40	85
Silver Leaf Twp.	235	16	164	92	70	83	81	63	99	107	57	78	80	70	85	91	64	75	79	64	90
Spruce Grove Twp.	210	14	179	107	67	99	79	87	86	105	69	83	91	91	84	110	65	89	84	83	90
Sugar Bush Twp.	213	13	129	50	77	57	71	24	104	29	99	36	88	34	89	40	86	29	89	33	93
Toad Lake Twp.	251	16	183	80	96	80	101	67	113	84	95	77	98	72	103	85	87	68	104	61	106
Two Inlets Twp.	148	11	123	77	43	66	57	39	81	63	56	35	86	50	65	69	48	51	64	51	67
White Earth Twp.	343	22	214	72	136	68	143	57	156	83	129	56	151	60	148	63	149	51	158	43	164
Wolf Lake	45	5	44	23	20	25	18	20	22	22	21	23	18	19	22	27	16	24	17	18	20
Wolf Lake Twp.	111	5	89	59	29	58	31	41	45	54	32	38	48	42	44	52	32	39	43	41	44
TOTAL	13,363	1,081	9,784	5,441	4,107	5,117	4,518	3,858	5,655	5,642	4,032	4,273	5,186	4,176	5,147	5,400	3,952	4,284	4,827	3,853	5,567

OTTER TAIL

Candor Twp.....	255	6	149	99	47	100	49	89	58	103	45	86	59	82	62	105	39	89	55	81	65
Dent.....	117	11	89	40	46	51	36	40	44	53	31	31	51	37	43	50	30	36	42	33	48
Dora Twp.....	345	31	230	132	94	122	108	116	112	118	109	114	112	118	106	134	93	118	109	106	122
Edna Twp.....	380	45	301	194	98	179	119	156	140	187	94	142	150	171	113	186	101	152	133	137	152
Gorman Twp.....	247	10	164	112	52	99	64	90	72	123	36	98	64	102	56	109	48	93	61	91	69
Hobart Twp.....	346	21	254	144	108	131	123	97	155	150	103	126	126	104	141	139	105	112	129	96	149
Perham.....	1,201	102	936	579	337	496	431	385	526	567	343	414	499	463	420	543	347	434	437	362	533
Perham Twp.....	392	42	299	211	83	188	108	134	157	203	87	149	142	161	124	201	84	163	117	134	154
Vergas.....	181	12	149	89	59	88	61	85	64	95	50	75	67	82	62	92	52	74	66	69	73
TOTAL.....	3,464	280	2,571	1,600	924	1,454	1,099	1,192	1,328	1,599	898	1,235	1,270	1,320	1,127	1,559	899	1,271	1,149	1,109	1,365
District 10A Total.....	16,827	1,361	12,355	7,041	5,031	6,571	5,617	5,050	6,983	7,241	4,930	5,508	6,456	5,496	6,274	6,959	4,851	5,555	5,976	4,962	6,932
% of Voters.....		100.00	56.99	40.72	53.18	45.46		40.87	56.52	58.61	39.90	44.58	52.25	44.48	50.78	56.33	39.26	44.96	48.37	40.16	56.11

DISTRICT 10B County OTTER TAIL	VOTER REGISTRATION			U.S. SENATOR		U.S. REP. DIST. 7		STATE SENATE		STATE REP.		GOVERNOR LT. GOV.		SECRETARY STATE		STATE AUDITOR		STATE TREASURER		ATTORNEY GENERAL	
	Persons registered as of 7:00 a.m. election day			Persons registering on election day		Total number of persons who voted															
Precincts				Dave Durenberger (R)		Mark Dayton (DFL)		Arian Stangeland (R)		Gene Wenstrom (DFL)		Cal Larson (R)		Collin C. Peterson (DFL)		Bob Anderson (R)		Norma Henderson (DFL)		Whitney and Krenik (R)	
Aastad Twp.....	151	10	112	69	40	65	47	67	45	78	32	63	46	59	49	75	35	61	47	52	58
Amor Twp.....	380	14	252	102	98	146	105	136	110	166	83	141	105	140	107	164	84	136	106	129	118
Aurdal Twp.....	808	55	638	398	235	342	287	354	276	402	227	324	302	310	309	404	211	308	300	303	315
Battle Lake.....	568	31	415	272	133	249	162	260	145	285	120	225	181	241	157	319	103	241	153	216	176
Busse Twp.....	348	23	264	158	102	158	98	145	112	180	79	140	120	136	118	172	84	136	118	124	134
Carlisle Twp.....	142	5	114	80	32	76	36	67	45	81	31	72	38	67	45	78	34	66	45	62	49
Clitherall Twp.....	293	18	208	117	89	118	89	121	84	140	65	96	106	113	90	126	76	103	96	98	103
Dalton.....	162	15	143	72	69	72	69	77	65	89	53	63	75	74	63	82	52	65	74	66	74
Dane Prairie Twp.....	487	25	369	248	118	221	145	232	134	269	98	234	129	227	133	275	89	222	139	192	169
Dead Lake Twp.....	238	21	172	109	61	105	67	93	75	110	57	89	79	94	75	115	53	88	76	89	79
Dunn Twp.....	386	29	256	132	120	144	112	119	134	147	100	116	133	128	116	143	102	117	127	104	145
Eagle Lake Twp.....	230	20	176	76	99	73	103	63	108	81	90	57	116	56	119	76	97	59	111	54	120
Elizabeth.....	113	9	93	40	49	33	60	39	54	57	34	30	60	32	59	44	46	27	62	22	67
Elizabeth Twp.....	316	37	257	272	83	126	128	134	121	176	79	138	113	117	133	158	87	135	112	121	129
Erhard City.....	103	12	89	44	39	36	51	40	46	64	23	39	43	38	44	40	41	32	50	29	54
Erhards.....																					
Grove Twp.....	237	20	193	88	100	74	119	66	126	105	87	64	126	75	111	86	100	63	116	65	121
Everts Twp.....	387	28	294	168	122	165	127	166	116	186	105	151	139	154	126	194	94	150	128	118	151
Fergus Falls.....																					
W-1 P-1.....	944	99	688	348	268	317	309	374	248	385	183	327	313	290	247	368	167	268	237	265	307

CHAPTER 8 ELECTIONS

	VOTER REGISTRATION			U.S. SENATOR	U.S. REP. DIST. 2	U.S. REP. DIST. 7	STATE SENATE	STATE REP.	GOVERNOR LT. GOV.	SECRETARY STATE	STATE AUDITOR	STATE TREASURER	ATTORNEY GENERAL											
DISTRICT 11A County BIG STONE	Persons registered as of 7:00 a.m. election day	Persons registering on election day	Total number of persons who voted	Dave Durenberger (R)	Mark Dayton (DFL)	Vin Weber (R)	James W. "Jim" Nichols (DFL)	Arian Stangeland (R)	Gene Wenstrom (DFL)	Charles (Charlie) Berg (R)	Wayne Ohlert (DFL)	Gary L. Findlay (R)	Monty Iltzen (DFL)	Whitney and Krenik (R)	Perpich and Johnson (DFL)	Mark Hanson (R)	Joan Anderson Growe (DFL)	Arne Carlson (R)	Paul Wellstone (DFL)	Bonn Clayton (R)	Robert W. (Bob) Mattson (DFL)	Elliot Rothenberg (R)	Hubert H. "Skip" Humphrey III (DFL)	
	Precincts																							
	Akron Twp.....	189	9	145	57	84	50	91	—	—	60	80	44	94	36	104	37	100	60	78	35	93	32	106
	Almond Twp.....	101	13	88	45	42	36	52	—	—	41	47	35	53	24	63	23	64	45	41	33	53	24	61
	Artichoke Twp.....	104	1	86	21	64	21	65	—	—	29	56	20	66	16	69	10	74	22	64	12	70	10	74
	Barry.....	30	3	22	10	11	5	17	—	—	17	5	11	9	2	20	4	17	4	17	4	16	3	17
	Big Stone Twp.....	212	10	175	80	91	95	80	—	—	104	71	84	88	74	100	73	95	94	75	78	87	75	95
	Browns																							
	Valley Twp.....	344	21	277	93	171	77	191	—	—	129	142	109	162	45	217	46	212	61	198	39	218	39	218
	Clinton.....	448	23	358	147	201	149	198	—	—	165	187	168	184	110	234	117	224	166	174	107	224	93	249
	Correll.....	54	5	52	18	28	23	23	—	—	17	28	13	31	14	33	13	30	16	26	11	32	10	35
	Foster Twp.....	107	5	66	32	33	21	44	—	—	31	35	29	36	20	42	20	43	14	46	19	43	14	49
	Graceville.....	537	29	391	168	211	154	230	—	—	250	139	217	169	93	281	107	265	149	225	107	253	91	280
	Graceville Twp.....	104	4	64	33	28	28	33	—	—	41	22	34	26	16	43	14	45	28	33	18	40	16	44
	Malta Twp.....	90	2	65	19	43	16	49	—	—	23	43	21	43	13	47	10	52	20	43	17	41	11	51
Moonshine Twp.....	139	6	94	57	36	56	37	—	—	81	13	61	32	38	55	40	50	58	32	38	53	33	59	
Odessa.....	114	6	92	45	40	50	36	—	—	48	38	45	41	43	43	37	46	46	38	36	45	35	51	
Odessa Twp.....	124	10	106	49	57	57	49	—	—	58	48	53	52	43	62	36	68	53	52	41	60	36	65	
Ortonville																								
Twp. W-1.....	949	59	762	450	299	476	279	—	—	459	292	481	271	347	395	320	408	460	273	386	326	343	391	
Ortonv Twp. W-2.....	730	39	593	317	267	310	274	—	—	310	275	295	286	239	337	212	352	318	257	256	312	219	355	
Otrey Twp.....	94	6	78	30	48	27	51	—	—	27	51	20	58	20	58	18	59	31	46	21	56	16	61	
Prior Twp.....	131	9	96	49	46	38	57	—	—	48	46	44	48	33	58	30	63	47	42	41	49	30	61	
Toqua Twp.....	72	3	52	28	23	15	37	—	—	30	22	31	21	7	44	12	37	12	34	6	42	3	49	
TOTAL.....	4,673	262	3,662	1,748	1,823	1,704	1,893	—	—	1,968	1,640	1,815	1,770	1,233	2,305	1,179	2,304	1,704	1,794	1,305	2,113	1,133	2,371	
STEVENS																								
Alberta.....	75	12	72	37	35	28	44	—	—	40	31	35	36	20	49	30	40	38	32	28	39	15	53	
Baker Twp.....	123	6	94	56	37	57	36	—	—	68	24	58	35	42	50	48	45	58	34	51	39	36	55	
Chokio.....	365	20	301	172	120	118	171	—	—	217	84	156	139	98	194	115	170	153	132	118	161	94	193	
Darnen Twp.....	188	11	148	105	42	85	62	—	—	93	55	97	48	66	78	86	57	94	51	76	67	71	72	
Hancock.....	516	37	446	252	185	256	181	—	—	246	193	251	188	186	244	204	228	261	169	222	198	173	250	
Hodges Twp.....	169	12	139	106	33	94	45	—	—	101	38	97	40	76	62	78	56	90	46	85	51	76	60	
Horton Twp.....	153	6	126	87	38	78	47	—	—	85	41	94	30	58	64	70	51	83	32	63	50	62	60	
Moore Twp.....	158	7	126	102	23	94	31	—	—	94	32	104	21	86	38	93	30	93	26	91	34	80	42	
Morris W-1.....	1,260	81	897	453	336	450	431	—	—	537	350	443	431	343	521	348	510	499	361	393	432	330	537	
Morris W-2.....	1,613	147	706	337	353	312	385	—	—	339	350	308	384	219	462	218	464	326	342	244	394	205	474	
Morris W-3.....	1,010	76	767	426	328	386	373	—	—	428	324	410	339	274	473	293	446	444	301	366	347	280	469	

DISTRICT 11A
County
STEVENS

DISTRICT 11A County STEVENS		Persons registered as of 7:00 a.m. election day	Persons registering on election day	Total number of persons who voted	Dave Durenberger (IR)	Mark Dayton (DFL)	Vin Weber (IR)	James W. "Jim" Nichols (DFL)	Arian Stangeland (IR)	Gene Wenstrom (DFL)	Charles (Charlie) Berg (IR)	Wayne Olhoff (DFL)	Gary L. Findlay (IR)	Monty Izen (DFL)	Whitney and Krenik (IR)	Perpich and Johnson (DFL)	Mark Hanson (IR)	Joan Anderson Growe (DFL)	Anne Carlson (IR)	Paul Wellstone (DFL)	Bonn Clayton (IR)	Robert W. (Bob) Mattson (DFL)	Elliot Rothenberg (IR)	Hubert H. "Skip" Humphrey III (DFL)
Precincts																								
Scott Twp.	124	7	93	48	43	34	59	—	—	—	56	36	47	46	33	58	26	66	43	48	32	60	30	63
Stevens Twp.	72	5	68	39	28	34	34	—	—	—	53	15	40	28	28	39	29	39	40	26	30	36	30	37
Synnes Twp.	82	4	67	31	36	23	43	—	—	—	41	25	30	37	21	44	23	42	28	38	22	42	19	47
TOTAL	5,908	431	4,050	2,251	1,637	2,049	1,942	—	—	—	2,398	1,598	2,170	1,802	1,550	2,376	1,661	2,244	2,250	1,638	1,821	1,950	1,501	2,412

SWIFT

Appleton	1,246	101	942	427	493	397	528	—	—	485	439	482	441	303	623	342	560	446	455	347	552	311	595
Appleton Twp.	167	19	142	76	66	73	68	—	—	91	51	72	66	56	83	61	79	78	62	64	73	62	78
Benson W-1	1,226	96	886	406	465	392	478	—	—	440	417	358	508	259	601	280	564	420	438	322	517	276	584
Benson W-2	1,244	68	932	440	476	436	483	—	—	442	472	396	516	336	574	312	592	451	461	360	528	325	585
Benson Twp.	240	15	196	101	93	84	108	—	—	94	100	83	106	58	132	60	129	92	96	69	117	46	141
Clontarf	122	6	90	32	56	33	55	—	—	41	48	27	60	29	59	31	58	34	53	28	57	23	65
Clontarf Twp.	63	6	45	12	33	13	32	—	—	14	30	15	29	8	36	11	33	14	30	6	38	4	41
Danvers	78	2	64	31	33	24	40	—	—	29	35	25	37	18	45	17	45	25	38	20	40	16	45
Fairfield Twp.	119	15	120	49	70	47	72	—	—	62	58	68	49	28	89	34	81	41	71	30	85	24	93
Hegbert Twp.	121	2	92	41	51	38	54	—	—	49	43	42	50	27	64	24	66	49	40	24	62	18	73
Holloway	106	3	72	30	41	25	47	—	—	36	34	39	33	22	49	24	46	33	37	22	48	20	52
Marysland Twp.	135	8	78	42	34	36	41	—	—	53	24	37	36	17	55	23	50	32	41	23	43	22	53
Moyer Twp.	104	7	87	51	35	33	52	—	—	45	40	60	27	19	66	25	59	41	39	27	54	25	57
Shible Twp.	134	0	104	48	55	46	56	—	—	61	42	50	52	32	70	31	71	49	54	40	62	29	72
Tara Twp.	111	3	82	33	48	24	58	—	—	47	35	35	47	12	69	26	54	30	47	18	57	14	65
TOTAL	5,216	351	3,932	1,819	2,049	1,701	2,172	—	—	1,989	1,868	1,789	2,057	1,224	2,615	1,301	2,487	1,835	1,962	1,400	2,333	1,215	2,599

TRAVERSE

Arthur Twp.	77	6	58	43	15	29	29	—	—	34	24	38	20	15	41	23	35	26	32	24	34	—	—
Browns Valley	505	61	411	209	193	165	222	—	—	146	259	198	197	140	240	159	222	168	209	136	235	118	269
Clifton Twp.	90	1	81	38	43	29	50	—	—	35	46	33	48	25	56	26	52	34	45	25	52	24	53
Croke Twp.																							
& Dumont	217	10	165	111	51	80	83	—	—	116	49	130	35	57	103	64	89	84	69	65	84	52	104
Dollymount Twp.	70	3	64	44	20	39	25	—	—	47	17	55	9	34	29	34	29	40	24	32	31	34	30
Folsom Twp.	123	5	65	33	29	29	34	—	—	29	34	33	30	19	39	19	42	28	35	18	43	24	37
Lake Valley Twp.	223	21	188	89	96	88	97	—	—	107	78	105	78	69	116	72	108	86	92	67	112	58	125
Leonardsville Twp.	102	9	100	73	27	65	35	—	—	71	29	75	25	36	64	49	48	63	37	48	49	42	56
Monson Twp.	142	10	125	49	74	47	76	—	—	51	73	66	57	36	86	34	86	54	67	37	82	28	95
Parnell Twp.	95	4	73	45	28	37	35	—	—	47	25	50	23	26	47	32	38	34	38	23	49	28	44
Redpath Twp.	58	1	54	21	33	13	41	—	—	24	30	24	30	17	36	13	37	20	30	11	39	13	41
Tara Twp.	100	4	83	45	38	34	48	—	—	41	42	54	27	17	62	20	56	30	50	20	63	21	59
Taylor Twp.	96	9	81	45	36	32	49	—	—	37	43	49	32	27	50	31	47	39	36	33	45	34	45
Tintah	73	1	52	25	23	18	30	—	—	21	29	24	27	20	29	17	29	21	24	22	25	14	36

Tintah Twp.....	52	2	33	24	9	26	7	—	—	20	13	27	6	20	12	19	13	26	7	15	16	15	17
Walls Twp.....	81	1	70	33	35	31	38	—	—	37	33	45	24	23	45	24	43	31	35	25	42	23	45
Wheaton P-1.....	736	51	604	297	297	263	321	—	—	291	303	299	295	223	264	221	255	313	266	237	315	179	387
Wheaton P-2.....	551	47	478	211	257	188	279	—	—	224	244	213	256	174	291	166	287	215	231	157	279	134	317
Windsor Twp.....	56	0	36	17	17	19	17	—	—	19	17	19	17	12	21	10	24	16	19	12	23	13	22
TOTAL.....	3,447	246	2,821	1,452	1,321	1,232	1,516	—	—	1,397	1,388	1,537	1,236	990	1,631	1,033	1,540	1,328	1,346	1,007	1,618	871	1,822
District 11A Total...	19,244	1,290	14,465	7,270	6,830	6,686	7,523	—	—	7,752	6,494	7,311	6,865	4,997	8,927	5,174	8,575	7,117	6,740	5,533	8,014	4,720	9,204
% of Voters			100.00	50.26	47.22	46.22	52.01	—	—	53.59	44.89	50.54	47.46	34.55	61.71	35.77	59.28	49.20	46.60	38.25	55.40	32.63	63.63

	VOTER REGISTRATION			U. S. SENATOR	U. S. REP. DIST. 2	U. S. REP. DIST. 7	STATE SENATE	STATE REP.	GOVERNOR LT. GOV.	SECRETARY STATE	STATE AUDITOR	STATE TREASURER	ATTORNEY GENERAL										
DISTRICT 11B County DOUGLAS	Persons registered as of 7:00 a.m. election day	Persons registering on election day	Total number of persons who voted	Dave Durenberger (IR)	Mark Dayton (DFL)	Vin Weber (IR)	James W. "Jim" Nichols (DFL)	Arian Stangeland (IR)	Gene Wenstrom (DFL)	Charles (Charlie) Berg (IR)	Wayne Olthoft (DFL)	Dave Fjoslien (IR)	Al Westberg (DFL)	Whitney and Kranik (IR)	Perpich and Johnson (DFL)	Mark Hanson (IR)	Joan Anderson Growe (DFL)	Arne Carlson (IR)	Paul Wellstone (DFL)	Bonn Clayton (IR)	Robert W. (Bob) Mattison (DFL)	Elliot Rothenberg (IR)	Hubert H. "Skip" Humphrey III (DFL)
Precincts																							
Alexandria W-1	999	135	703	419	262	408	257	—	—	309	374	463	220	269	396	317	339	449	206	326	311	289	372
Alexandria W-2	826	122	562	298	256	317	219	—	—	217	336	376	179	217	333	225	314	366	177	238	292	204	346
Alexandria W-3	1,209	81	738	452	252	451	246	—	—	338	367	506	205	315	387	320	373	523	169	370	300	322	377
Alexandria W-4	1,088	88	580	299	260	291	255	—	—	239	316	371	189	204	346	211	319	346	178	238	278	189	351
Alexandria W-5	1,169	114	817	468	289	453	306	—	—	353	420	523	258	335	431	351	396	529	223	375	357	328	426
Alexandria Twp.	2,379	135	1,806	1,134	660	1,114	675	—	—	898	894	1,282	509	829	948	824	939	1,206	571	891	831	764	1,000
Brandon	268	22	253	158	92	150	100	—	—	107	144	173	77	92	153	103	144	170	75	116	123	102	146
Brandon Twp.	350	33	269	183	85	164	99	—	—	123	145	187	82	97	164	123	137	181	79	124	133	121	143
Evansville	327	19	272	170	97	149	114	—	—	119	147	176	92	116	143	134	126	183	80	133	115	122	140
Evansville Twp.	154	13	133	89	42	75	57	—	—	71	62	85	48	55	77	57	73	85	46	60	69	56	70
Garfield	167	20	149	72	75	74	68	—	—	72	74	102	45	66	78	50	91	93	50	63	79	53	89
Holmes City Twp.	400	28	344	184	146	161	176	—	—	133	206	235	105	125	206	140	180	189	136	112	205	127	197
Ida Twp.	423	53	373	229	140	210	161	—	—	173	193	255	116	159	205	177	186	254	116	182	171	168	195
Kensington	202	10	171	110	56	105	63	—	—	91	79	135	35	88	77	82	79	124	41	90	69	82	85
La Grand Twp.	1,893	148	1,445	891	538	846	576	—	—	672	760	992	435	642	775	623	776	960	441	712	671	628	790
Lake Mary Twp.	518	38	403	209	184	184	210	—	—	163	232	267	134	132	256	133	248	225	164	140	239	125	260
Leaf Valley Twp.	289	15	216	138	74	132	79	—	—	100	114	166	47	84	127	94	112	135	70	96	105	86	121
Lund Twp.	203	18	158	89	68	84	74	—	—	90	65	121	37	59	94	73	80	98	58	67	86	67	89
Millerville	72	10	80	61	17	49	26	—	—	30	47	57	21	15	59	27	45	52	22	25	47	25	51
Millerville Twp.	187	10	148	121	25	87	58	—	—	77	66	112	32	54	91	71	65	94	40	61	75	53	86
Moe Twp.	280	15	243	132	110	134	105	—	—	103	136	156	86	93	143	91	146	145	92	107	121	98	141
Solem Twp.	175	8	126	61	65	57	66	—	—	54	72	86	40	53	71	44	74	72	50	43	76	40	82
Urness Twp.	161	16	143	74	67	58	81	—	—	63	80	91	50	53	83	56	79	87	50	58	74	55	83
TOTAL.....	13,739	1,151	10,132	6,041	3,860	5,753	4,071	—	—	4,595	5,329	6,917	3,042	4,152	5,643	4,326	5,321	6,566	3,134	4,627	4,827	4,104	5,640

DISTRICT 11B
County
GRANT

Precincts

	Persons registered as of 7:00 a.m. election day	Persons registering on election day	Total number of persons who voted	Dave Durenberger (IR)	Mark Dayton (DFL)	Vin Weber (IR)	James W. "Jim" Nichols (DFL)	Arian Stangeland (IR)	Gene Wenstrom (DFL)	Charles (Charlie) Berg (IR)	Wayne Olthoff (DFL)	Dave Fjoslien (IR)	Al Westberg (DFL)	Whitney and Krenik (IR)	Perpitch and Johnson (DFL)	Mark Hanson (IR)	Joan Anderson Grove (DFL)	Arne Carlson (IR)	Paul Wellstone (DFL)	Bonn Clayton (IR)	Robert W. (Bob) Mattson (DFL)	Elliott Rothenberg (IR)	Hubert H. "Skip" Humphrey (IR III)
Ashby	302	47	276	125	143	107	152	—	—	105	166	161	108	91	168	93	167	134	124	84	170	84	180
Barrett	228	45	225	90	133	68	151	—	—	70	154	114	112	59	160	67	142	98	116	72	141	59	159
Delaware Twp.	111	4	97	53	43	46	50	—	—	58	38	64	32	35	61	31	64	50	44	44	46	30	66
Elbow Lake	932	88	814	419	382	368	435	—	—	373	428	389	417	314	479	303	486	434	360	356	410	317	477
Elbow Lake Twp.	109	9	96	37	58	31	62	—	—	37	58	62	30	25	67	28	66	47	48	31	60	23	71
Elk Lake Twp.	162	26	148	73	73	65	81	—	—	64	83	83	64	38	106	55	90	71	72	50	93	48	96
Erdahl Twp.	225	19	174	83	89	65	98	—	—	65	104	103	70	52	110	55	107	96	72	66	102	65	101
Gorton Twp.	72	4	62	26	36	17	43	—	—	25	36	33	27	13	48	13	47	24	37	18	40	10	52
Herman	342	23	279	159	114	129	138	—	—	129	145	171	99	91	177	106	160	125	139	101	156	88	172
Hoffma	397	40	355	216	130	199	139	—	—	172	178	262	90	154	184	152	191	211	123	165	165	149	190
Land Twp.	156	8	135	87	45	78	57	—	—	65	69	98	36	58	73	64	67	79	56	67	64	59	70
Lawrence Twp.	79	5	65	44	20	—	—	42	23	40	25	44	21	42	23	37	26	46	17	37	27	40	25
Lien Twp.	115	6	104	68	35	61	41	—	—	67	37	77	27	44	59	44	57	67	35	60	41	42	57
Logan Twp.	107	2	87	41	45	38	48	—	—	28	58	43	42	29	56	23	61	34	48	25	55	25	60
Macsville Twp.	108	6	97	54	43	51	45	—	—	53	44	68	27	32	65	35	59	56	38	42	52	36	59
Norcross	67	5	56	28	27	28	26	—	—	29	26	33	22	26	29	23	32	28	23	19	33	19	36
North Ottawa Twp.	79	5	63	41	20	41	22	—	—	37	26	50	13	34	26	38	24	44	17	39	23	34	28
Pelican Lake Twp.	262	31	199	100	96	89	106	—	—	71	121	123	73	70	118	78	173	108	85	81	110	80	112
Pomme de Terre Twp.	144	15	119	49	67	—	—	47	70	48	71	71	48	29	85	29	87	47	68	30	80	32	82
Roseville Twp.	115	3	93	56	37	45	48	—	—	48	44	60	27	30	60	40	50	58	34	36	53	34	58
Sanford Twp.	111	7	106	62	42	54	52	—	—	55	51	57	49	37	66	42	62	71	33	46	58	44	60
Stony Brook Twp.	106	10	93	40	50	—	—	39	53	45	48	62	31	24	68	30	61	47	41	27	60	29	63
Wendell	156	10	131	65	62	—	—	66	63	46	80	68	59	59	67	51	76	68	57	55	71	50	74
TOTAL	4,485	418	3,874	2,016	1,790	1,580	1,794	194	209	1,730	2,090	2,296	1,524	1,386	2,355	1,437	2,355	2,043	1,687	1,551	2,110	1,397	2,348

STEVENS

Donnelly	194	14	167	82	80	82	76	—	—	100	66	102	61	67	93	64	90	86	69	60	94	48	113
Donnelly Twp.	122	4	106	63	43	52	52	—	—	65	41	69	34	44	59	48	56	56	45	47	52	38	67
Eldorado Twp.	91	3	79	60	18	49	29	—	—	55	23	69	10	36	42	42	35	57	21	44	34	43	34
Everglade Twp.	90	2	83	49	31	38	43	—	—	67	16	42	38	28	53	32	49	44	35	33	47	23	58
Framnas Twp.	228	11	179	109	68	95	84	—	—	111	67	101	77	83	95	77	100	115	63	94	78	80	97
Morris Twp.	278	14	232	161	70	146	81	—	—	156	73	139	77	113	114	119	103	148	73	130	88	107	119
Pepperton Twp.	124	9	95	57	38	40	54	—	—	57	37	42	48	31	64	23	67	38	52	27	57	25	67
Rendsville Twp.	147	7	117	76	37	80	34	—	—	80	34	85	25	71	40	64	42	77	30	65	40	65	47
Swan Lake Twp.	125	21	116	87	28	79	37	—	—	72	38	82	34	67	45	64	50	82	31	73	39	69	45
TOTAL	1,399	85	1,174	744	413	661	490	—	—	763	395	731	404	540	605	533	592	703	419	573	529	498	647
District 11B Total	19,623	1,654	15,180	8,801	6,063	7,994	6,355	194	209	7,088	7,814	9,944	4,970	6,078	8,603	6,296	8,268	9,312	5,240	6,751	7,466	5,999	8,635
% of Voters		100.00	57.98	39.94	52.66	41.86	1.28	1.38	46.69	51.48	65.51	32.74		40.04	56.67	41.48	54.47	61.34	34.52	44.47	49.18	39.52	56.88
District 11 Total	38,867	2,944	29,645	16,071	12,893	14,680	13,878	194	209	14,840	14,308			11,075	17,530	11,470	16,843	16,429	11,980	12,284	15,480	10,719	17,839
% of Voters		100.00	54.21	43.49	49.52	46.81	.65	.71	50.06	48.26				37.36	59.13	38.69	56.82	55.42	40.41	41.44	52.22	36.16	60.18

DISTRICT 12A
County
OTTER TAIL

Precincts

	VOTER REGISTRATION			U.S. SENATOR		U.S. REP. DIST. 2		U.S. REP. DIST. 7		STATE SENATE		STATE REP.		GOVERNOR LT. GOV.		SECRETARY STATE		STATE AUDITOR		STATE TREASURER		ATTORNEY GENERAL	
	Persons registered as of 7:00 a.m. election day	Persons registering on election day	Total number of persons who voted	Dave Durenberger (R)	Mark Dayton (DFL)	Vin Weber (R)	James W. "Jim" Nichols (DFL)	Arian Stangeland (R)	Gene Wenstrom (DFL)	Don Anderson (R)	Myrton O. Wegener (DFL)	Jay Patterson (R)	Jerome (Jerry) Graba (DFL)	Whitney and Krenik (R)	Perpich and Johnson (DFL)	Mark Hanson (R)	Joan Anderson Grove (DFL)	Ame Carlson (R)	Paul Wellstone (DFL)	Bonn Clayton (R)	Robert W. (Bob) Mattson (DFL)	Elliot Rothenberg (R)	Hubert H. "Skip" Humphrey III (DFL)
Blowers Twp.	193	15	136	74	59	—	—	65	70	76	59	53	80	57	73	53	80	66	68	56	76	50	80
Bluffton	102	8	84	57	26	—	—	50	34	55	29	46	35	32	49	45	32	52	23	37	36	33	43
Bluffton Twp.	272	22	213	158	51	—	—	141	65	139	71	130	82	116	87	131	77	155	51	118	90	117	88
Butler Twp.	224	10	145	93	49	—	—	77	66	82	57	81	62	60	77	70	69	79	58	65	66	54	92
Clithrall	91	10	54	15	37	—	—	22	32	25	27	19	32	16	35	18	36	18	34	11	39	11	40
Compton Twp.	409	33	300	212	85	—	—	188	112	187	111	176	122	137	162	169	124	195	95	157	127	150	145
Corliss Twp.	230	25	170	107	63	—	—	94	76	106	56	106	60	88	78	95	71	111	54	88	76	82	83
Deer Creek	228	23	172	100	70	—	—	88	81	113	55	99	72	74	94	81	83	106	57	83	77	73	90
Deer Creek Twp.	203	16	188	88	99	—	—	85	103	89	97	94	92	74	110	77	109	93	91	77	105	72	112
Eastern Twp.	199	9	144	76	62	—	—	69	75	59	84	46	77	48	75	45	88	63	73	35	99	43	93
Effington Twp.	204	5	132	88	42	—	—	76	55	67	62	71	57	42	89	59	64	76	46	46	73	39	89
Elmo Twp.	226	8	157	94	62	—	—	79	77	67	86	62	92	72	83	61	87	85	68	66	80	63	86
Folden Twp.	175	12	138	58	79	—	—	46	91	46	91	37	100	40	95	39	96	40	90	34	97	35	102
Girard Twp.	384	25	290	177	107	—	—	167	121	166	118	149	133	139	144	150	131	178	103	140	135	145	138
Henning	518	33	404	282	110	—	—	263	134	286	103	221	172	219	164	230	149	274	103	240	134	212	169
Henning Twp.	211	14	157	107	47	—	—	95	62	89	62	80	76	52	91	87	67	99	52	80	67	75	76
Homestead Twp.	189	19	161	72	87	—	—	67	93	79	81	57	102	51	108	55	102	72	86	53	103	48	110
Inman Twp.	168	8	129	66	60	—	—	63	64	57	69	61	65	57	68	55	69	67	60	45	80	53	75
Leaf Lake Twp.	286	29	239	142	94	—	—	126	112	136	101	103	133	125	108	121	109	144	89	117	116	108	123
Leaf																							
Mountain Twp.	157	23	119	69	45	—	—	59	59	48	66	67	51	41	73	45	71	60	58	48	70	39	80
New York Mills	543	70	441	206	179	—	—	210	229	208	225	144	292	160	273	175	249	221	206	162	259	155	274
Newton Twp.	444	50	330	143	183	—	—	137	193	144	183	99	229	99	220	103	208	148	169	99	210	98	223
Nidaros Twp.	169	14	129	61	67	—	—	46	83	47	70	43	81	38	88	43	78	50	69	42	78	33	92
Oak Valley Twp.	240	24	193	116	76	—	—	107	84	114	78	107	84	88	100	97	94	116	71	97	92	90	98
Ottertail	163	14	127	75	51	—	—	73	54	88	37	69	57	62	64	58	63	82	38	60	60	58	62
Ottertail Twp.	212	20	166	117	47	—	—	107	57	111	50	89	72	92	68	94	69	115	48	92	67	93	70
Otto Twp.	284	16	209	91	115	—	—	81	128	82	121	72	137	77	131	76	124	99	105	80	119	70	129
Paddock Twp.	208	18	169	97	72	—	—	82	87	81	85	59	107	57	103	80	83	89	79	68	87	55	112
Parkers Prairie	597	46	472	296	163	—	—	283	183	270	182	222	231	220	235	232	213	290	155	224	208	213	233
Parkers																							
Prairie Twp.	195	12	140	99	39	—	—	103	37	88	47	82	51	78	59	81	55	100	36	80	53	85	49
Pine Lake Twp.	247	18	174	107	66	—	—	112	60	99	72	83	84	86	81	96	75	112	59	87	78	79	86
Richville	81	0	46	12	33	—	—	12	33	16	29	16	29	16	28	15	30	13	32	12	31	11	32
Rush Lake Twp.	393	42	289	169	111	—	—	154	133	163	112	152	133	137	143	141	135	165	117	146	133	127	157
Urbank	61	3	50	34	13	—	—	29	21	28	18	28	21	16	34	19	25	26	19	14	31	11	34
Vining	81	14	78	37	37	—	—	37	41	37	33	35	39	25	50	28	43	37	37	29	44	24	48
Wadena P-5	6	0	5	3	2	—	—	5	0	4	1	5	0	3	2	3	2	4	1	4	1	2	3
Woodside Twp.	192	22	140	82	56	—	—	82	57	46	93	69	68	52	83	60	74	66	68	60	74	63	72
TOTAL	8,785	730	6,690	3,880	2,644	—	—	3,585	3,062	3,598	2,921	3,132	3,410	2,846	3,625	3,087	3,334	3,766	2,668	2,952	3,371	2,769	3,688

DISTRICT 12A County TODD	Persons registered as of 7:00 a.m. election day	Persons registering on election day	Total number of persons who voted	Dave Durenberger (IR)	Mark Dayton (DFL)	Vin Weber (IR)	James W. "Jim" Nichols (DFL)	Arian Stangeland (IR)	Gene Wenstrom (DFL)	Don Anderson (IR)	Myrton O. Wegener (DFL)	Jay Patterson (IR)	Jerome (Jerry) Graha (DFL)	Whitney and Krenik (IR)	Perpich and Johnson (DFL)	Mark Hanson (IR)	Joan Anderson Grove (DFL)	Anne Carlson (IR)	Paul Wellstone (DFL)	Bonn Clayton (IR)	Robert W. (Bob) Mattson (DFL)	Elliot Rothenberg (IR)	Hubert H. "Skip" Humphrey III (DFL)
Precincts																							
Hewitt	172	12	132	83	48	—	—	78	52	71	60	79	51	53	71	67	57	77	51	62	63	54	70
Stowe Prairie Twp.	318	28	242	137	100	—	—	132	109	108	131	114	120	94	136	99	124	129	101	93	135	75	155
TOTAL	490	40	374	220	148	—	—	210	161	179	191	193	171	147	207	166	181	206	152	155	198	129	225
WADENA																							
Aldrich	53	2	40	26	12	—	—	25	15	27	13	18	22	20	20	21	19	26	12	19	19	17	22
Aldrich Twp.	275	28	238	171	64	—	—	159	78	158	75	163	74	124	104	139	92	161	73	130	101	121	113
Blueberry Twp.	327	35	228	121	104	—	—	111	116	106	114	78	146	80	139	89	133	120	102	88	134	84	141
Bullard Twp.	101	8	71	52	17	—	—	46	25	48	22	35	35	26	38	42	25	44	21	37	29	31	35
Huntersville Twp.	46	0	36	15	21	—	—	20	16	16	19	16	20	14	16	14	18	16	17	13	20	13	23
Leaf River Twp.	301	17	233	134	95	—	—	137	96	130	99	105	125	96	126	116	109	130	93	98	117	99	123
Lyons Twp.	100	12	80	52	25	—	—	54	24	50	25	39	39	36	34	47	28	51	26	42	31	39	33
Meadow Twp.	142	7	107	43	63	—	—	53	54	31	73	36	71	32	68	38	65	48	57	33	67	33	71
Menahga	649	58	487	199	270	—	—	270	209	190	284	168	310	150	316	161	302	213	257	180	278	156	310
Nimrod	43	7	40	19	22	—	—	18	23	14	26	8	33	13	28	15	26	21	20	10	31	12	28
North																							
Germany Twp.	201	15	159	110	45	—	—	111	46	92	65	92	66	78	68	102	48	112	39	94	58	94	62
Orton Twp.	153	5	126	51	69	—	—	49	76	42	83	45	81	32	93	39	83	44	79	48	75	34	88
Red Eye Twp.	237	25	176	92	81	—	—	85	89	90	80	70	104	85	87	76	91	94	77	71	93	67	102
Rockwood Twp.	254	20	211	121	83	—	—	108	102	105	101	80	129	75	128	87	117	110	97	84	120	84	122
Sebeka	479	45	402	195	194	—	—	200	196	192	202	115	287	150	240	161	225	216	174	166	221	135	255
Shell River Twp.	120	11	85	28	57	—	—	21	64	20	63	16	66	20	65	17	66	22	61	13	68	17	67
Thomastown Twp.	538	40	389	242	141	—	—	220	164	200	181	193	191	131	239	181	189	234	142	182	190	158	220
Verndale	343	24	258	148	103	—	—	149	106	170	80	148	106	108	135	130	121	155	92	119	124	102	140
Wadena P-1	1,072	92	779	484	287	—	—	468	306	449	316	383	382	332	414	375	369	465	275	364	360	345	398
Wadena P-2	835	52	585	367	211	—	—	367	211	377	201	318	262	289	282	328	246	380	194	316	249	293	281
Wadena P-3	1,188	59	917	603	306	—	—	564	345	593	313	470	441	467	430	491	405	619	273	505	377	451	445
Wadena P-5	1	1	2	2	0	—	—	2	0	2	0	2	0	1	0	2	0	2	0	2	0	2	0
Wadena Twp.	581	46	474	323	143	—	—	308	164	334	134	274	194	235	224	272	178	306	143	237	205	225	226
Wing River Twp.	251	12	178	140	32	—	—	125	51	120	53	126	49	76	79	116	51	123	41	110	53	93	72
TOTAL	8,290	621	6,301	3,738	2,445	—	—	3,670	2,576	3,556	2,622	2,998	3,233	2,670	3,373	3,059	3,006	3,712	2,365	2,961	3,020	2,705	3,377
District 12A Total	17,565	1,391	13,365	7,838	5,237	—	—	7,465	5,799	7,333	5,734	6,323	6,814	5,663	7,205	6,312	6,521	7,684	5,185	6,068	6,589	5,603	7,290
% of Voters			100.00	58.65	39.18	—	—	55.85	43.29	54.87	42.90	47.31	50.98	42.37	53.91	47.23	48.79	57.49	38.80	45.40	49.30	41.92	54.55

DISTRICT 12B
County
DOUGLAS

Precincts

Belle River Twp.	231	16	179	98	77	85	93	—	—	70	103	91	84	47	129	56	115	88	86	46	128	56	121
Carlos	218	12	165	81	81	70	90	—	—	77	64	73	86	50	108	43	111	67	88	48	99	36	120
Carlos Twp.	872	59	737	503	228	464	264	—	—	454	267	443	277	365	355	359	351	510	202	391	308	358	358
Forada	107	16	113	52	54	58	51	—	—	62	47	61	45	40	61	42	62	62	46	34	61	35	72
Hudson Twp.	369	21	268	142	126	128	137	—	—	115	147	114	141	103	160	104	147	143	116	106	152	85	172
Miliona	147	5	122	76	43	61	56	—	—	71	45	71	46	48	67	62	50	82	36	56	58	48	67
Miliona Twp.	334	30	262	144	109	136	123	—	—	127	134	131	126	96	155	101	146	141	112	105	146	100	148
Nelson	110	11	98	41	56	40	58	—	—	35	60	31	66	39	58	26	69	44	53	32	63	27	68
Orange Twp.	164	15	139	97	40	87	48	—	—	77	59	91	45	53	76	75	58	88	47	62	67	63	75
Osakis	752	67	654	364	279	312	329	—	—	270	368	294	344	225	402	244	387	377	250	252	354	220	404
Osakis Twp.	283	15	220	132	86	115	104	—	—	96	123	115	101	47	164	82	133	133	84	84	124	66	152
Spruce Hill Twp.	243	19	187	108	77	85	100	—	—	94	91	103	81	71	114	75	110	106	78	72	107	72	112
TOTAL	3,830	286	3,144	1,838	1,256	1,641	1,453	—	—	1,548	1,508	1,618	1,442	1,184	1,849	1,269	1,739	1,841	1,198	1,288	1,667	1,166	1,869

TODD

Bartlett Twp.	282	8	207	125	81	—	—	104	103	90	116	127	79	79	123	86	116	101	98	74	119	71	127
Bertha	396	13	299	200	95	—	—	178	116	86	211	164	130	122	169	140	146	184	101	143	130	135	154
Bertha Twp.	271	21	225	117	101	—	—	117	107	62	162	114	111	77	140	96	123	117	101	89	124	76	141
Birchdale Twp.	416	38	289	158	129	—	—	148	138	143	138	150	128	95	186	112	160	143	138	113	156	99	175
Browerville	515	38	390	198	174	—	—	143	234	136	242	143	235	76	286	103	254	139	216	101	245	93	270
Bruce Twp.	285	15	201	104	95	—	—	99	100	84	110	76	113	56	137	64	130	81	109	60	121	58	136
Burleene Twp.	223	21	160	70	88	—	—	60	99	43	117	76	83	32	125	36	116	63	93	32	120	31	122
Burnhamville Twp. .	386	29	246	156	87	—	—	121	125	114	130	119	120	84	152	102	138	128	112	104	135	96	146
Burtrum	116	3	63	26	36	—	—	31	32	19	41	21	40	19	42	15	45	20	38	13	45	13	46
Clarissa	436	33	334	161	169	—	—	159	171	120	208	137	192	117	209	109	212	166	152	99	206	114	204
Eagle Bend	465	18	360	189	163	—	—	178	177	129	227	217	135	112	232	129	210	168	169	115	209	94	244
Eagle Valley Twp. .	355	30	295	161	131	—	—	140	154	109	185	157	135	109	183	98	191	155	131	105	178	86	200
Fawn Lake Twp.	243	16	165	63	98	—	—	55	108	45	118	46	113	45	116	40	110	49	101	34	110	24	125
Germania Twp.	252	18	174	99	72	—	—	94	80	85	88	93	78	55	114	64	62	105	64	61	96	52	115
Gordon Twp.	434	25	288	177	106	—	—	162	123	145	138	163	116	118	160	138	134	166	107	143	125	128	145
Grey Eagle	220	19	192	113	67	—	—	108	77	95	88	97	85	78	103	85	86	106	73	88	88	83	97
Grey Eagle Twp.	345	13	231	139	86	—	—	117	110	120	106	122	98	91	130	99	122	125	87	94	123	86	132
Hartford Twp.	376	16	242	139	94	—	—	118	123	106	136	119	123	78	146	101	124	112	110	92	128	74	155
Iona Twp.	362	19	193	112	80	—	—	74	119	61	131	91	100	50	129	59	126	89	96	58	126	44	144

Precincts

Total number of persons
who voted

Mark Dayton (DFL)

James W.
"Jim" Nichols (DEI)

Gene Wenstrom (DFL)

Myrton O. Wegener (DFL)

Bruce Liveringhouse (IR)

Perpich and

Joan Anderson

Paul

Robert W.

Hotenberg (IH)

Precincts

Kandota Twp.	309	27	222	130	92	—	—	117	105	110	112	104	115	71	143	86	129	118	96	87	121	83	127
Leslie Twp.	407	16	264	145	114	—	—	111	151	105	154	113	142	91	163	93	155	114	135	80	161	75	172
Little Elk Twp.	177	15	140	79	59	—	—	59	80	43	94	50	79	36	97	41	95	55	81	39	95	31	102
Little Sauk Twp.	374	40	303	204	97	—	—	169	133	154	148	170	130	123	169	153	145	181	117	137	156	129	167
Long Prairie P-1	739	115	566	326	234	—	—	265	294	259	299	251	302	178	368	219	316	279	263	222	297	195	348
Long Prairie P-2	1,088	125	841	541	280	—	—	469	360	422	402	425	398	321	489	373	418	500	298	398	377	365	438
Long Prairie Twp.	558	44	421	281	135	—	—	236	185	242	174	259	154	146	261	214	190	268	136	213	191	177	225
Moran Twp.	301	20	222	116	103	—	—	106	116	75	146	101	115	72	145	67	139	101	109	72	138	62	147
Osakis	38	10	37	21	16	—	—	18	19	20	17	19	17	17	20	15	22	23	14	17	19	16	20
Reynolds Twp.	379	25	267	162	100	—	—	113	154	118	145	138	123	75	176	114	138	130	124	101	147	92	167
Round Prairie Twp.	335	36	257	166	87	—	—	135	119	131	122	156	96	110	135	110	126	142	98	108	124	106	136
Staples	1,836	176	1,112	582	499	—	—	542	566	496	595	408	683	339	736	411	648	552	519	430	620	404	672
Staples Twp.	443	45	345	179	160	—	—	186	155	165	176	147	190	103	232	121	201	159	174	134	193	112	213
Trurtle Creek Twp.	162	21	129	83	42	—	—	60	67	48	77	53	72	25	100	39	83	62	63	36	86	30	93
Villard Twp.	268	26	182	108	71	—	—	112	69	103	78	85	91	53	122	80	97	107	69	78	93	68	108
Ward Twp.	320	27	252	134	115	—	—	115	137	98	154	120	128	85	163	89	154	108	138	87	149	79	161
West Union Twp.	265	11	192	131	58	—	—	103	86	117	71	100	86	46	132	85	94	104	73	72	106	63	118
Wyekehaw Twp.	273	8	220	96	121	—	—	83	137	68	149	133	87	62	150	61	157	96	108	64	143	51	159
TOTAL	14,650	1,180	10,526	5,991	4,335	—	—	5,205	5,229	4,566	5,805	5,064	5,222	3,446	6,683	4,047	5,912	5,316	4,711	3,993	5,400	3,595	6,451

WADENA

Staples	135	36	110	65	41	—	—	74	34	56	48	40	66	36	68	46	54	67	38	47	55	48	57
TOTAL	135	36	110	65	41	—	—	74	34	56	48	40	66	36	68	46	54	67	38	47	55	48	57

District 12B Total	18,615	1,502	13,780	7,894	5,632	1,641	1,453	5,279	5,263	6,170	7,361	6,722	6,730	4,666	8,600	5,362	7,705	7,224	5,947	5,328	7,522	4,809	8,377
% of Voters			100.00	57.29	40.87	11.91	10.54	38.31	38.19	44.78	53.42	48.78	48.84	33.86	62.41	38.91	55.91	52.42	43.16	38.66	54.59	34.90	60.79

District 12 Total	36,180	2,893	27,145	15,732	10,869	1,641	1,453	12,744	11,062	13,503	13,095	10,329	15,805	11,674	14,226	14,908	11,132	11,396	14,111	10,412	15,667
% of Voters			100.00	57.96	40.04	6.05	5.35	46.95	40.75	49.74	48.24	38.05	58.22	43.01	52.41	54.92	41.01	41.98	51.98	38.36	57.72

Totals after
recount
conducted
pursuant to M.S.
204C.35, District
12B.

DISTRICT 13A
County
CROW WING

Precincts

Brainerd W-1 P-1	1,727	187	1,195	637	518	—	—	386	637	514	623	579	504	475	659	458	594	623	423	515	507	480	628
Brainerd W-2 P-1	284	29	209	121	81	—	—	96	84	95	99	116	69	107	95	89	98	114	64	95	83	90	102
Brainerd W-2 P-2	975	81	614	348	292	—	—	216	347	239	381	335	262	247	383	225	361	335	246	283	270	234	361
Brainerd W-2 P-3	393	44	282	123	150	—	—	72	167	97	175	108	142	70	193	79	173	114	142	88	151	80	182
Brainerd W-3 P-1	670	75	528	204	297	—	—	110	331	156	343	179	289	153	346	143	322	196	262	155	296	128	353
Brainerd W-3 P-2	902	59	669	282	362	—	—	160	409	229	409	250	340	179	457	201	389	273	301	218	347	194	409
Brainerd W-4 P-1	926	84	719	247	359	—	—	121	418	174	434	200	372	164	436	166	395	228	278	169	371	148	425
Brainerd W-4 P-2	700	64	522	237	267	—	—	147	311	181	321	232	250	173	324	180	287	228	235	181	275	168	315
Breezy Point	280	42	242	143	96	—	—	108	131	129	109	166	72	108	124	117	113	143	89	111	118	97	135
Center Twp.	309	37	236	108	123	—	—	87	146	83	152	109	124	78	147	87	138	120	110	92	135	86	144
Crosby Prec. 1	756	80	546	260	270	—	—	160	375	196	338	261	268	159	368	203	322	264	259	210	296	180	345
Crosby Prec. 2	550	51	417	173	232	—	—	86	318	105	305	159	252	82	315	115	286	144	255	113	277	109	292
Crosslake	913	74	725	412	305	—	—	325	384	379	336	454	260	343	358	343	364	455	252	367	329	335	372
Cuyuna	85	16	83	30	50	—	—	25	58	24	58	26	57	17	61	30	51	34	48	27	52	23	57
Davenport Prec.	986	117	799	435	351	—	—	314	474	361	420	406	383	320	456	325	453	457	324	342	420	325	454
Dean Lake Twp.	50	1	36	19	17	—	—	9	23	7	26	16	17	4	29	13	20	15	18	6	25	9	23
Emily	428	71	394	225	165	—	—	157	216	144	231	209	164	144	215	177	179	223	143	164	193	169	196
Fairfield Twp.	165	5	132	57	73	—	—	42	89	42	89	57	75	38	91	47	81	52	78	42	86	48	84
Fifty Lakes	242	14	180	86	88	—	—	64	114	75	99	89	87	74	100	77	94	95	80	70	104	69	107
Gail Lake Twp.	69	0	42	21	20	—	—	21	20	18	24	24	18	17	18	20	18	25	16	16	24	16	25
Ideal Twp.	605	35	454	285	167	—	—	243	207	254	190	307	142	230	211	231	213	306	142	261	182	231	214
Jenkins	114	12	80	46	33	—	—	44	34	43	36	51	28	38	36	40	34	51	25	41	31	40	35
Jenkins Twp.	219	14	189	111	74	—	—	101	83	103	79	134	51	85	83	93	86	116	67	94	86	98	85
Kennedy Prec.	1,046	106	826	447	366	—	—	287	527	337	481	411	412	281	521	327	480	434	373	336	460	311	500
Lake Edwards Twp.	955	66	740	378	351	—	—	266	460	278	452	379	346	256	450	307	411	375	343	314	402	265	454
Little Pine Twp.	73	5	46	27	18	—	—	18	27	19	26	23	21	13	28	16	26	22	20	17	26	17	26
Manhattan Beach	67	5	44	26	18	—	—	21	20	21	23	23	19	19	23	15	24	28	13	19	21	16	25
Mission Twp.	343	28	279	141	134	—	—	92	183	110	167	135	141	103	171	108	158	140	135	108	166	98	173
Nisswa	941	81	738	478	251	—	—	359	363	402	325	483	242	375	327	354	350	490	226	391	310	368	349
Oak Lawn Twp.	837	630	658	309	335	—	—	203	438	235	412	270	371	189	451	232	395	303	328	223	401	210	424
Pelican Twp.	200	10	139	86	51	—	—	64	69	72	64	87	50	66	65	76	58	89	46	77	58	72	62
Pequot Lakes	444	62	356	187	164	—	—	150	194	103	246	243	111	130	188	159	183	206	136	147	190	146	198
Perry Lake Twp.	115	7	81	27	51	—	—	22	58	22	55	25	53	19	59	21	55	28	52	22	56	18	57
Rabbit Lake Twp.	103	9	89	31	56	—	—	22	66	21	67	28	59	24	64	20	67	36	49	23	62	22	67
Ross Lake Twp.	73	5	58	34	23	—	—	16	41	20	37	29	26	20	37	14	40	26	30	14	39	17	37
Sibley Twp.	398	32	308	178	127	—	—	150	152	167	140	209	98	136	151	151	148	197	105	149	146	135	167

ELECTIONS

DISTRICT 13A County CROW WING													Persons registered as of 7:00 a.m. election day		Persons registering on election day		Total number of persons who voted		Dave Durenberger (IR)		Mark Dayton (DFL)		Arian Stangeland (IR)		Gene Wenstrom (DFL)		Mariory L. (Marnie) Luce (IR)		James L. Oberstar (DFL)		Gene L. Goedker (IR)		Don Samuelson (DFL)		Paul M. (TD) Thiede (IR)		Thomas R. Isle (DFL)		Whitney and Krenik (IR)		Perpich and Johnson (DFL)		Mark Hanson (IR)		Joan Anderson Grove (DFL)		Arne Carlson (IR)		Paul Wellstone (DFL)		Bonn Clayton (IR)		Robert W. (Bob) Mattison (DFL)		Elliot Rothenberg (IR)		Hubert H. "Skip" Humphrey III (DFL)																																																																																																																																																																																																																																																																																																																																																																																																																																																																																																																																																																																																																																																																																																																																																																																																																																																																																																																																																																																																																																																																																																																																																																																																																																										
Precincts																																																																																																																																																																																																																																																																																																																																																																																																																																																																																																																																																																																																																																																																																																																																																																																																																																																																																																																																																																																																																																																																																																																																																																																																																																																																																																			</

Deerwood Twp.	576	35	444	231	206	—	—	161	280	169	269	174	263	149	273	168	256	229	204	183	242	171	269
Fort Ripley	46	5	33	10	23	—	—	5	27	6	27	8	24	3	30	6	25	5	26	4	27	3	28
Fort Ripley Twp.	237	11	177	103	72	—	—	53	120	69	107	60	117	57	115	56	117	82	88	68	104	60	113
Garrison	122	27	88	34	54	—	—	25	60	21	64	21	63	22	65	25	56	30	54	26	58	26	59
Garrison Twp.	343	26	245	99	139	—	—	76	162	87	151	82	152	75	154	95	134	107	126	87	137	85	149
Ironton	369	41	306	108	192	—	—	55	239	65	225	72	224	46	247	65	217	116	175	77	206	72	218
Long Lake Twp.	522	31	392	187	197	—	—	122	263	164	226	131	255	123	260	154	230	174	208	137	241	144	240
Maple Grove Twp.	264	16	204	104	97	—	—	65	117	82	119	81	114	76	118	80	110	107	89	80	111	83	114
Nokay Lake Twp.	359	17	292	127	163	—	—	73	214	92	198	73	212	70	210	91	196	124	167	80	209	85	203
Platte Lake Twp.	97	6	79	44	33	—	—	16	57	18	59	15	62	23	53	30	43	37	39	22	52	23	52
Riverton Prec.	124	10	108	40	66	—	—	26	79	18	88	28	77	25	81	36	68	39	64	26	75	26	78
Roosevelt Twp.	243	17	183	75	105	—	—	47	132	54	126	52	127	50	131	54	121	71	106	55	120	53	126
St. Mathias Twp.	217	9	157	91	63	—	—	51	101	60	95	53	102	55	93	62	87	68	81	57	85	64	83
TOTAL	7,033	480	5,133	2,544	2,480	—	—	1,551	3,359	1,884	3,111	1,751	3,169	1,594	3,287	1,843	2,170	2,403	2,434	1,849	2,892	1,789	3,088

MORRISON

Belle Prairie Twp.	1,030	81	873	516	348	446	421	—	—	359	485	289	578	279	577	323	515	475	369	311	509	311	532
Buh Township	303	19	262	176	81	107	152	—	—	71	125	47	213	41	218	83	167	117	134	62	180	67	185
Clough Twp.	83	10	74	54	20	44	39	—	—	31	41	25	49	24	50	32	38	46	26	36	37	24	49
Culdrum Twp.	297	13	228	128	94	91	134	—	—	63	153	49	176	65	153	73	148	90	123	57	156	52	164
Cushing Twp.	223	13	167	99	63	71	96	—	—	48	112	40	125	48	114	56	100	72	89	51	106	50	111
Darling Twp.	331	27	286	199	82	148	135	—	—	103	175	84	198	80	196	114	153	149	121	99	163	96	180
Flensburg	175	7	147	93	48	51	93	—	—	28	110	30	112	31	106	37	90	46	81	30	98	34	99
Green Prairie Twp.	371	30	292	162	128	124	161	—	—	96	185	71	215	82	205	103	172	141	133	94	168	85	189
Little Falls W-1	1,805	183	1,401	801	535	631	727	—	—	497	821	392	968	394	923	435	838	688	608	468	788	405	889
Little Falls W-2	1,314	139	1,128	597	514	513	599	—	—	408	683	371	751	364	741	406	660	542	530	388	663	339	750
Little Falls W-3	1,305	139	1,075	514	530	402	658	—	—	306	727	269	790	265	769	292	719	450	582	282	711	244	782
Little Falls Twp.	681	50	567	337	218	244	315	—	—	229	323	143	419	181	377	192	350	298	247	202	331	186	366
Motley	284	46	251	99	147	95	153	—	—	78	155	68	170	59	180	64	170	90	145	62	161	50	184
Motley Twp.	93	8	78	33	45	29	49	—	—	28	48	16	62	13	61	24	50	35	39	19	50	20	55
Parker Twp.	292	10	228	145	74	102	123	—	—	76	139	44	178	49	170	80	138	105	116	65	149	72	146
Pike Creek Twp.	566	33	470	229	225	156	310	—	—	104	341	72	394	102	358	109	324	163	276	100	336	91	348
Platte Twp.	187	12	154	79	73	57	96	—	—	41	107	30	124	39	110	45	103	56	93	34	106	35	113
Rail Prairie Twp.	92	2	73	36	35	34	39	—	—	24	48	25	47	16	53	22	50	33	38	24	44	26	47
Randall	344	34	302	185	109	127	171	—	—	100	183	66	233	83	212	101	180	143	139	96	182	77	211
Ripley Twp.	360	19	262	125	129	87	173	—	—	57	195	50	209	51	206	58	189	86	166	50	196	45	209
Rosing Twp.	63	14	37	22	14	17	20	—	—	15	20	14	21	12	22	15	20	20	14	16	16	15	18
Scandia																							
Valley Twp.	651	41	473	257	211	246	223	—	—	201	259	171	294	158	289	188	263	249	208	192	257	163	295
TOTAL	10,850	930	8,828	4,886	3,723	3,822	4,887	—	—	2,963	5,435	2,366	6,326	2,436	6,090	2,852	5,437	4,094	4,277	2,738	5,407	2,487	5,922

District 13B Total	18,615	1,490	14,503	7,684	6,477	3,822	4,887	1,712	3,720	5,036	8,888	4,304	9,831	4,193	9,728	4,892	8,725	7,762	6,973	4,774	8,630	4,433	9,378
% of Voters			100.00	52.98	44.66	26.35	33.70	11.80	25.65	34.72	61.28	29.68	67.79	28.91	67.08	33.73	60.16	53.52	48.08	32.92	59.50	30.57	64.66
District 13 Total	36,823	3,742	28,368	14,727	12,936	3,822	4,887	6,527	11,847	10,551	16,807			9,181	17,914	10,214	16,326	14,836	12,802	10,330	15,764	9,540	17,408
% of Voters			100.00	51.91	45.60	13.47	17.23	23.01	41.76	37.19	59.25			32.36	63.15	36.01	57.55	52.30	45.13	36.41	55.57	33.63	61.36

CHAPTER 8 ELECTIONS

	VOTER REGISTRATION			U.S. SENATOR		U.S. REP. DIST. 8				STATE SENATE		STATE REP.		GOVERNOR LT. GOV.		SECRETARY STATE		STATE AUDITOR		STATE TREASURER		ATTORNEY GENERAL	
DISTRICT 14A County AITKIN	Persons registered as of 7:00 a.m. election day	Persons registering on election day	Total number of persons who voted	Dave Durenberger (R)	Mark Dayton (DFL)	Marjory L. (Mamie) Luce (R)	James L. Oberstar (DFL)	Dave Rued (R)	Florian Chmielewski (DFL)	Roger Stokes (R)	Paul Anders Ogren (DFL)	Whitney and Krenik (R)	Perpich and Johnson (DFL)	Mark Hanson (R)	Joan Anderson Growe (DFL)	Arne Carlson (R)	Paul Wellstone (DFL)	Bonn Clayton (R)	Robert W. (Bob) Mattson (DFL)	Elliott Rothenberg (R)	Hubert H. "Skip" Humphrey III (DFL)		
Precincts																							
Aitkin	1,266	95	964	532	408	381	548	617	342	573	370	358	578	408	510	565	364	427	477	416	509		
Aitkin Twp.	676	45	506	260	236	176	317	333	172	303	197	183	310	203	288	284	209	197	277	202	288		
Ball Bluff Twp.	271	8	192	55	130	33	158	48	144	40	149	33	152	38	150	55	134	23	158	36	147		
Balsam Twp.	34	2	24	6	15	2	22	4	20	4	20	2	21	1	23	6	18	1	22	0	21		
Clark Twp.	112	5	79	25	53	20	58	33	46	26	53	17	61	16	62	28	50	19	59	20	54		
Cornish Twp.	27	2	22	12	10	5	15	8	14	8	12	7	13	8	12	9	12	8	13	7	13		
Fleming Twp.	228	14	180	77	102	70	110	109	69	84	96	78	99	67	107	101	76	74	94	71	106		
Haugen Twp.	93	6	71	32	37	27	42	27	44	28	42	24	44	22	48	33	38	21	49	24	45		
Hill City	359	29	267	80	178	51	209	92	168	61	194	48	212	57	200	98	160	70	180	47	213		
Hill City Twp.	329	28	252	108	141	75	171	110	134	82	162	79	168	88	158	124	124	87	151	78	171		
Jevne Twp.	172	17	108	55	52	46	62	59	49	62	45	47	60	47	58	56	49	50	53	41	64		
Kimberly Twp.	178	17	139	68	67	52	84	92	47	85	53	46	90	57	76	83	52	52	77	56	78		
Libby Twp. E	22	2	17	3	14	1	16	2	15	4	13	4	13	2	15	5	12	4	13	3	14		
Libby Twp. W	21	0	15	5	10	4	11	5	10	5	10	5	9	6	7	7	7	3	10	5	10		
Logan Twp.	180	11	128	43	82	36	91	65	61	46	79	31	88	28	95	58	67	31	88	29	93		
Macville Twp.	216	5	141	42	98	26	110	44	94	36	104	23	113	33	103	44	94	19	116	19	120		
McGregor	268	21	207	91	114	58	146	96	111	78	126	61	143	71	125	95	98	66	127	54	144		
McGregor Twp.	74	5	54	22	29	16	36	29	24	21	33	19	34	21	32	26	27	18	34	16	34		
Morrison Twp.	130	7	102	45	57	34	66	64	38	51	50	33	66	36	63	49	51	37	60	42	57		
Palisade	120	10	86	33	50	21	63	47	37	30	55	20	61	22	59	40	43	23	57	21	61		
Salo Twp.	94	9	68	24	44	9	59	23	45	13	54	13	54	15	51	20	47	10	55	9	58		
Shamrock Twp.	694	46	527	194	325	165	355	228	296	196	319	173	349	167	343	245	266	171	335	170	343		
Spalding Twp.	143	5	86	30	55	20	64	31	55	24	61	18	65	17	62	33	48	18	60	17	68		
Spencer Twp.	294	33	256	118	135	81	170	176	79	152	102	86	163	86	162	135	114	90	153	85	163		
Tamarack	61	6	46	13	32	10	36	14	32	11	34	11	33	10	35	14	29	11	34	12	32		
Turner Twp.	92	7	65	31	34	21	44	35	30	29	32	24	40	23	41	40	24	23	39	22	42		
Verdon Twp.	30	0	22	9	12	5	15	11	11	12	9	10	10	6	14	13	7	6	14	9	12		
Waukenabo Twp.	284	15	189	87	99	71	114	111	78	95	91	65	115	69	109	85	91	63	113	66	109		
Workman Twp.	111	3	61	25	43	16	51	25	44	22	46	11	54	17	52	24	42	14	52	15	54		
TOTAL	6,579	453	4,882	2,125	2,662	1,532	3,243	2,538	2,309	2,181	2,611	1,529	3,218	1,641	3,060	2,375	2,353	1,636	2,970	1,592	3,123		
CARLTON																							
Atkinson Twp.	192	16	147	55	89	34	111	47	100	60	83	29	114	48	95	80	63	43	99	36	108		
Automba Twp.	89	4	62	7	54	8	54	11	50	12	48	6	55	6	53	17	42	8	51	6	55		
Barnum	288	37	242	89	146	57	179	45	195	91	145	77	158	70	158	108	127	64	166	53	177		
Barnum Twp	429	35	319	133	180	51	264	74	241	125	185	57	255	80	226	140	170	77	225	64	243		

Beseman Twp.	67	2	45	17	27	11	34	9	36	15	30	12	31	11	31	24	20	13	31	11	33
Blackhoof Twp.	329	23	258	104	146	57	197	67	186	100	155	61	185	70	176	116	139	65	182	53	193
Carlton	459	41	347	106	236	66	275	64	278	134	203	66	273	89	251	141	200	75	264	57	281
Cloquet W-1	1,330	133	1,060	384	663	207	842	235	818	574	477	193	851	264	765	444	593	250	785	207	828
Cloquet W-2	1,239	105	978	245	725	151	820	162	806	422	544	147	812	189	761	344	622	164	789	150	812
Cloquet W-3	1,352	128	1,023	347	660	200	812	203	808	487	515	203	798	271	717	439	558	261	720	208	791
Cloquet W-4	1,263	122	965	385	571	231	728	230	731	507	445	232	719	279	659	501	448	254	672	231	716
Cloquet W-5 P-1	848	89	708	238	462	172	533	174	527	354	350	171	528	198	495	332	372	190	502	167	533
Cloquet W-5 P-2	421	51	323	68	251	49	269	49	265	111	201	40	278	60	254	105	210	41	267	41	274
Corona Twp.	55	8	49	19	30	7	40	18	31	14	33	6	41	10	37	17	30	9	38	6	40
Cromwell	146	25	122	33	87	22	98	23	95	40	80	27	93	24	94	44	75	25	92	19	99
Eagle Twp.	328	35	277	73	198	44	230	61	211	75	192	45	220	52	208	101	165	45	214	25	223
Kalevala Twp.	193	19	149	44	100	30	116	26	120	30	114	23	119	19	124	52	96	23	117	22	123
Lakeview Twp.	108	10	82	21	59	9	71	11	70	17	62	10	70	21	58	30	50	13	66	12	69
Mahtowa Twp.	319	26	264	76	181	49	213	45	217	108	150	57	200	62	190	109	150	63	191	46	214
Perch Lake Twp.	448	35	301	86	212	47	253	54	246	127	170	58	235	76	216	123	175	63	231	60	236
Red Clover Twp.	180	18	146	24	121	10	135	16	128	28	116	14	130	22	118	34	109	15	125	17	125
Sawyer Twp.	215	30	165	31	133	20	142	24	140	40	122	20	141	25	135	52	110	23	133	18	139
Silver Brook Twp.	303	22	233	76	155	38	195	43	189	82	146	40	190	53	172	84	142	42	186	39	189
Skelton Twp.	208	12	166	55	109	32	133	35	129	63	102	38	125	37	126	70	94	35	127	31	133
Twin Lakes Twp.	895	85	690	285	399	181	506	177	508	303	382	157	516	206	472	328	346	189	479	175	496
Wrenshall	166	13	129	30	98	18	110	23	105	39	87	19	107	23	104	41	83	21	102	11	114
Wrenshall Twp.	227	10	130	38	88	22	107	25	102	45	79	18	108	41	84	67	62	27	99	20	107
Wright	100	6	73	23	50	20	53	18	53	25	48	18	55	25	46	29	43	22	49	22	49
TOTAL	12,197	1,140	9,453	3,092	6,230	1,843	7,520	1,969	7,385	4,028	5,264	1,844	7,407	2,331	6,825	3,972	5,294	2,120	7,002	1,807	7,400
District 14A Total	18,776	1,593	14,335	5,217	8,892	3,375	10,763	4,507	9,694	6,209	7,875	3,373	10,625	3,972	9,885	6,347	7,647	3,756	9,972	3,399	10,523
% of Total			100.00	36.39	62.03	23.54	75.08	31.44	67.62	43.31	54.94	23.53	74.12	27.71	68.96	44.28	53.24	26.20	69.56	23.71	73.41

	VOTER REGISTRATION			U.S. SENATOR		U.S. REP. DIST. 8			STATE SENATE		STATE REP.		GOVERNOR LT. GOV.		SECRETARY STATE		STATE AUDITOR		STATE TREASURER		ATTORNEY GENERAL		
DISTRICT 14B County AITKIN	Persons registered as of 7:00 a.m. election day	Persons registering on election day	Total number of persons who voted	Dave Durenberger (R)	Mark Dayton (DFL)	Marjory L. (Mamie) Luce (R)	James L. Oberstar (DFL)		Dave Rued (R)	Florian Chmielewski (DFL)		Doug Carlson (R)	Mike Kalka (DFL)	Whitney and Krenik (R)	Perpich and Johnson (DFL)	Mark Hanson (R)	Joan Anderson Growe (DFL)	Arne Carlson (R)	Paul Wellstone (DFL)	Bonn Clayton (R)	Robert W. (Bob) Mattson (DFL)	Elliott Rothenberg (R)	Hubert H. "Skip" Humphrey III (DFL)
	Precincts																						
	Beaver Twp.	59	6	49	12	33	1	47	8	40		10	39	4	41	3	43	8	41	4	38	1	47
	Farm Island Twp.	474	36	380	205	173	144	231	240	137		185	184	135	234	145	224	207	162	170	193	144	226
	Glen Twp.	280	16	212	72	136	49	158	93	116		67	139	40	168	48	159	83	123	57	149	55	149
	Hazelton Twp.	433	12	292	155	136	118	169	176	115		141	148	109	180	107	175	172	116	116	167	129	158
	Idun Twp.	117	12	94	38	56	25	68	34	60		22	72	25	68	23	67	41	48	27	57	28	62
	Lakeside Twp.	281	17	207	79	126	53	149	66	140		59	142	53	149	57	146	84	119	65	135	60	143

DISTRICT 14B County AITKIN	Persons registered as of 7:00 a.m. election day	Persons registering on election day	Total number of persons who voted	Dave Durenberger (R)	Mark Dayton (DFL)	Marjory L. (Marnie) Luce (R)	James L. Oberstar (DFL)	Dave Rued (R)	Florian Chmielewski (DFL)	Doug Carlson (R)	Mike Kalika (DFL)	Whitney and Krenik (R)	Perpich and Johnson (DFL)	Mark Hanson (R)	Joan Anderson Grove (DFL)	Ame Carlson (R)	Paul Wellstone (DFL)	Bonn Clayton (R)	Robert W. (Bob) Mattson (DFL)	Elliot Rothenberg (R)	Hubert H. "Skip" Humphrey III (DFL)	CHAPTER 8 ELECTIONS
Precincts																						
Lee Twp.....	36	2	27	8	19	7	19	12	15	9	16	7	19	9	17	9	16	4	19	7	19	
Malmö Twp.....	184	17	131	44	87	31	96	58	72	44	83	30	96	38	88	49	78	32	94	31	94	
McGrath	51	5	32	16	15	7	24	11	21	14	17	11	20	9	23	11	21	8	24	8	24	
Nordland Twp.	484	25	381	208	168	159	213	278	98	210	161	167	205	154	214	236	135	166	198	171	198	
Pliny Twp.....	87	7	74	40	32	26	46	26	47	39	34	28	45	33	37	43	30	32	41	31	43	
Rice River Twp.	95	1	71	20	49	12	55	20	49	25	41	10	59	13	56	31	39	12	56	16	53	
Seavey Twp.....	44	3	40	12	26	5	33	7	33	6	34	9	30	5	32	9	29	6	31	5	33	
Wagner Twp.....	203	16	145	45	99	34	110	36	106	64	76	40	101	30	111	52	92	31	111	27	117	
Wealthwood Twp....	145	10	109	47	62	35	71	62	47	42	65	41	63	41	66	45	61	35	71	39	69	
White Pine Twp.....	82	4	62	16	43	12	49	14	46	11	49	11	49	11	48	16	43	14	41	11	49	
Williams Twp.....	76	5	65	35	26	21	39	29	34	28	33	30	29	22	32	31	26	27	30	22	35	
TOTAL.....	3,131	194	2,371	1,052	1,286	739	1,577	1,170	1,176	976	1,333	750	1,556	748	1,538	1,127	1,179	806	1,455	785	1,519	
CARLTON																						
Holyoke Twp.....	183	9	134	38	92	25	108	28	104	55	76	23	105	22	107	43	86	27	102	24	103	
Kettle River	123	13	103	20	81	10	93	13	89	43	58	14	86	18	82	38	65	17	83	15	88	
Moose Lake	1,019	77	696	279	398	164	526	171	515	331	351	174	496	216	457	341	330	212	444	170	507	
Moose Lake Twp....	550	66	445	129	310	75	367	85	358	207	226	88	347	93	338	217	216	86	334	81	352	
Silver Twp.....	236	19	186	61	123	30	155	41	144	98	87	33	150	72	112	86	100	33	150	38	148	
Split Rock Twp....	104	6	81	39	40	15	65	17	64	52	28	17	59	20	57	42	35	17	59	15	64	
TOTAL.....	2,215	190	1,645	566	1,044	319	1,314	355	1,274	786	826	349	1,243	441	1,153	767	832	392	1,172	343	1,262	
KANABEC																						
Comfort Twp.....	395	56	347	170	176	102	244	151	193	188	154	123	218	144	191	186	150	131	207	131	204	
Ford Twp.....	69	11	58	31	26	15	43	24	34	29	27	21	35	23	33	28	28	21	34	21	36	
Hay Brook Twp....	100	3	85	41	42	26	53	37	45	39	42	26	55	31	51	38	42	29	50	27	51	
Hillman Twp.....	203	11	167	85	81	46	120	74	93	81	86	62	104	58	104	85	79	61	104	60	102	
Knife Lake Twp....	423	24	364	150	207	75	284	120	242	147	218	105	249	102	250	142	214	98	243	104	247	
Kroschel Twp.....	115	7	89	53	34	31	58	29	60	56	32	43	46	38	47	46	37	37	44	37	50	
Peace Twp.....	294	15	209	90	116	49	155	61	141	88	113	56	150	60	139	84	117	69	131	55	145	
Pomroy Twp.....	173	12	141	77	60	42	94	55	83	85	53	41	93	51	78	65	68	49	81	49	83	
Quamba	63	7	54	25	29	14	37	22	31	30	23	15	37	15	34	25	25	16	35	13	35	
Whited Twp.....	324	26	262	147	111	75	181	117	138	145	111	92	161	88	163	127	126	89	160	90	160	
TOTAL.....	2,159	172	1,776	869	882	475	1,269	690	1,060	888	859	584	1,148	610	1,090	826	886	600	1,089	587	1,113	
PINE																						
Arlone Twp.....	135	17	112	54	58	27	84	39	71	74	37	31	76	38	69	56	54	39	68	45	66	
Arna Twp.....	52	2	43	31	12	17	26	17	26	35	6	23	19	21	20	33	9	22	19	16	25	

Askov	243	11	212	93	114	67	142	46	159	132	78	77	129	64	142	120	83	72	120	62	142
Barry Twp.	188	27	162	101	56	62	95	83	76	110	49	61	93	66	85	88	65	68	86	71	84
Birch Creek Twp.	165	4	109	44	63	13	94	13	93	56	50	30	76	26	75	42	65	23	83	17	90
Bremen Twp.	97	6	81	25	53	14	67	22	59	43	37	19	59	20	56	30	48	16	61	12	68
Brook Park	73	3	65	26	36	19	44	19	45	26	35	17	46	16	45	24	36	12	43	15	44
Brook Park Twp.	177	12	130	57	71	31	96	52	72	73	55	44	83	42	93	58	72	44	77	43	80
Bruno	54	14	64	20	42	12	52	13	51	31	31	11	52	10	46	26	34	11	47	12	48
Bruno Twp.	74	3	60	29	30	13	46	14	45	33	26	20	39	22	37	28	31	16	43	12	46
Chengwatana Twp.	294	26	227	109	115	59	176	84	140	127	97	71	132	72	147	95	121	73	143	66	154
Clover Twp.	77	12	78	69	8	42	34	60	18	69	9	50	22	51	24	67	8	55	19	55	20
Crosby Twp.	39	5	37	18	18	4	31	10	27	20	17	7	30	5	28	13	22	7	28	10	24
Danforth Twp.	26	4	25	15	10	14	11	17	8	23	2	12	11	14	10	21	3	17	7	15	9
Dell Grove Twp.	308	35	276	135	137	75	196	74	197	149	122	103	164	85	177	142	125	94	161	90	169
Denham	23	2	22	4	18	5	17	0	22	9	13	3	16	1	21	8	14	3	19	1	19
Finlayson	126	15	118	49	69	30	85	34	84	67	50	38	77	32	80	67	50	38	75	35	79
Finlayson Twp.	213	12	162	68	94	34	126	37	123	89	72	48	107	41	117	71	84	45	105	36	117
Fleming Twp.	37	9	42	15	27	7	33	9	33	25	17	11	30	9	32	16	25	12	29	8	32
Henriette	28	4	22	10	9	2	20	6	15	15	7	5	15	8	12	13	8	4	15	8	10
Hinckley	521	57	454	266	181	121	328	201	246	280	161	164	283	183	253	262	174	194	233	174	264
Hinckley Twp.	325	34	269	150	117	75	190	115	152	161	105	93	170	88	172	138	125	93	165	95	166
Kerrick	49	2	42	19	22	4	38	6	35	30	11	7	34	6	35	24	18	11	27	8	33
Kerrick Twp.	140	8	112	32	80	23	89	20	89	73	38	25	86	29	78	47	63	43	69	27	84
Kettle River Twp.	173	37	163	44	115	29	132	34	127	71	91	33	125	22	130	55	105	29	124	23	136
Mission																					
Creek Twp.	247	20	200	97	101	39	160	51	148	101	97	56	131	49	145	86	109	53	141	57	136
Munch Twp.	65	16	68	31	36	15	53	21	47	38	30	18	49	17	50	31	36	18	49	17	50
New Dosey Twp.	53	3	43	12	27	8	33	7	35	31	12	6	33	9	26	16	22	10	26	9	27
Nickerson Twp.	78	7	68	27	36	15	53	17	49	34	30	16	47	13	47	35	32	19	43	19	48
Norman Twp.	105	15	101	29	69	19	81	19	81	50	50	19	78	22	74	35	64	22	72	22	77
Ogema Twp.	71	14	66	22	43	14	51	20	45	34	32	9	52	16	49	21	41	13	47	16	47
Park Twp.	34	4	28	10	18	4	22	7	21	12	14	5	21	8	16	9	16	7	16	7	17
Partridge Twp.	247	16	209	85	121	32	173	30	174	134	72	45	161	45	154	88	112	44	142	46	154
Pine City East	801	118	637	263	355	148	468	241	379	357	261	202	395	207	403	314	285	207	376	198	415
Pine City West	733	80	635	318	309	149	471	269	359	375	244	208	394	222	382	356	252	239	357	222	387
Pine City Twp.	554	35	427	205	216	103	319	146	276	252	172	133	277	129	286	208	208	142	261	161	250
Pine Lake Twp.	249	19	214	98	114	49	162	66	146	138	71	65	140	67	136	104	101	63	135	71	135
Pokegama Twp.	902	100	735	304	421	163	559	253	470	392	330	222	488	215	491	338	380	219	482	236	479
Rutledge	79	6	68	16	50	12	54	2	66	26	39	10	56	11	54	19	48	9	55	8	57
Sandstone	613	65	517	225	279	129	378	133	371	352	157	156	347	161	336	270	228	192	286	165	334
Sandstone Twp.	240	97	284	169	111	93	185	102	176	207	77	112	164	117	149	179	99	135	139	120	149
Sturgeon Lake	132	8	95	37	57	15	79	18	76	43	48	22	70	23	68	40	50	17	68	17	75
Sturgeon																					
Lake Twp.	193	9	121	34	83	10	109	18	93	41	77	18	100	20	92	35	80	23	90	17	90
Willow River	155	19	137	40	96	17	121	17	122	57	81	28	111	29	103	63	76	28	106	24	113
Wilma Twp.	42	6	40	21	18	11	29	9	31	19	21	13	24	15	25	19	21	15	24	15	24
Windemere Twp.	604	42	482	172	304	124	357	108	371	242	235	122	354	133	342	217	258	124	343	114	361
TOTAL	9,834	1,060	8,262	3,698	4,419	1,968	6,169	2,579	5,549	4,756	3,366	2,208	5,466	2,499	5,412	4,027	3,960	2,640	5,124	2,517	5,434
District 14B Total	17,339	1,616	14,054	6,185	7,631	3,501	10,329	4,794	9,059	7,406	6,384	3,891	9,413	4,298	9,193	6,747	6,857	4,438	8,840	4,232	9,328
% of Voters			100.00	44.01	54.30	24.91	73.50	34.11	64.46	52.69	45.42	27.69	66.98	30.58	65.41	48.01	48.79	31.58	62.90	30.11	66.37
District 14 Total	36,115	3,209	28,389	11,402	16,523	6,876	21,092	9,301	18,573			7,264	20,038	8,270	19,078	13,094	14,504	8,194	18,812	7,631	19,851
% of Voters			100.00	40.16	58.20	24.22	74.30	32.76	66.06			25.59	70.58	29.13	67.20	46.12	51.09	28.66	66.27	26.88	69.92

CHAPTER 8
ELECTIONS

			VOTER REGISTRATION		U.S. SENATOR		U.S. REP. DIST. 2		U.S. REP. DIST. 7		STATE SENATE		STATE REP.		GOVERNOR LT. GOV.		SECRETARY STATE		STATE AUDITOR		STATE TREASURER		ATTORNEY GENERAL		
DISTRICT 15A County POPE			Persons registered as of 7:00 a.m. election day	Persons registering on election day	Total number of persons who voted	Dave Durenberger (R)	Mark Dayton (DFL)	Vin Weber (R)	James W. "Jim" Nichols (DFL)	Arian Stangeland (R)	Gene Wenstrom (DFL)	Dean Elton Johnson (R)	Alec G. Olson (DFL)	Sylvester Uphus (R)	Earl Hauge (DFL)	Whitney and Krenik (R)	Perpich and Johnson (DFL)	Mark Hanson (R)	Joan Anderson Grove (DFL)	Anne Carlson (R)	Paul Wellstone (DFL)	Bonn Clayton (R)	Robert W. (Bob) Mattson (DFL)	Elliot Rothenberg (R)	Hubert H. "Skip" Humphrey III (DFL)
Precincts																									
Bangor Twp.	131	19	109	69	41	49	60	—	—	—	—	55	52	50	60	32	76	38	70	51	53	37	67	35	72
Barsness Twp.	114	7	87	47	37	39	48	—	—	—	—	33	54	32	54	24	61	22	61	48	36	22	62	16	71
Ben Wade Twp.	172	11	138	78	57	61	75	—	—	—	—	62	71	49	86	43	90	57	74	59	76	56	78	50	85
Blue Mounds Twp. ...	135	15	125	65	58	51	73	—	—	—	—	55	68	39	85	44	79	42	79	61	61	41	78	32	88
Chippewa																									
Falls Twp.	182	11	150	60	85	49	99	—	—	—	—	49	95	46	100	48	97	55	89	67	76	43	93	36	110
Cyrus	184	25	175	99	74	97	78	—	—	—	—	89	85	83	89	75	99	84	88	111	62	93	72	73	93
Farwell	39	1	34	17	16	15	18	—	—	—	—	15	18	9	25	11	22	9	23	18	16	6	27	12	21
Gilchrist Twp.	148	14	124	56	65	43	77	—	—	—	—	37	82	29	93	32	85	44	72	52	66	35	82	32	89
Glenwood P-1.....	709	60	588	311	263	286	290	—	—	—	—	300	273	247	334	203	364	208	353	318	249	213	346	198	369
Glenwood P-2.....	904	72	722	429	281	396	313	—	—	—	—	411	292	329	385	325	375	335	362	441	253	358	325	319	378
Glenwood Twp.	505	44	418	235	170	219	195	—	—	—	—	211	198	172	240	161	241	169	233	234	176	167	228	149	255
Grove Lake Twp.	172	13	125	63	60	55	67	—	—	—	—	50	66	48	75	37	83	39	76	51	65	37	75	32	84
Hoff Twp.	115	11	96	43	52	34	60	—	—	—	—	34	58	23	70	29	65	24	69	41	53	28	64	22	71
Lake Johanna Twp.	90	9	79	23	55	22	56	—	—	—	—	11	65	14	63	20	57	16	62	24	50	9	63	11	63
Langhei Twp.	144	19	124	54	69	37	83	—	—	—	—	33	89	23	101	27	94	36	84	35	85	28	87	29	87
Leven Twp.	330	32	261	138	121	120	132	—	—	—	—	111	142	117	144	101	157	101	148	135	118	90	160	86	165
Long Beach.....	166	12	143	93	47	81	59	—	—	—	—	91	48	83	57	59	82	69	72	86	55	71	58	61	80
Lowry.....	180	16	164	96	65	96	63	—	—	—	—	84	65	98	62	66	87	81	77	102	54	78	75	76	81
Minnewaska Twp.	243	16	196	124	70	105	92	—	—	—	—	113	82	97	98	80	114	94	99	116	75	95	89	87	103
New Prairie Twp.	164	12	115	77	37	66	48	—	—	—	—	62	53	68	47	49	62	50	65	76	38	57	54	56	58
Nora Twp.	160	10	131	83	47	64	65	—	—	—	—	65	62	59	70	52	76	50	78	68	58	58	58	49	73
Reno Twp.	185	11	141	78	61	51	90	—	—	—	—	57	82	52	87	45	94	46	93	60	76	44	92	39	97
Rolling Forks Twp.	126	4	104	43	60	36	68	—	—	—	—	28	76	25	78	25	75	31	73	34	69	25	77	21	81
Sedan.....	47	3	47	18	29	14	33	—	—	—	—	9	38	10	36	13	33	7	40	19	27	6	39	6	41
Starbuck.....	832	33	679	381	279	328	332	—	—	—	—	324	338	311	361	243	423	300	363	378	278	279	351	248	412
Villard.....	137	15	128	70	50	55	67	—	—	—	—	57	64	62	59	33	89	43	78	71	49	49	70	40	81
Walden Twp.	111	12	91	51	40	42	49	—	—	—	—	37	53	30	60	32	57	34	53	50	40	33	54	26	63
Westport.....	27	9	35	14	17	18	16	—	—	—	—	19	13	27	7	15	16	17	15	19	12	11	18	14	18
Westport Twp.	170	15	139	79	56	65	69	—	—	—	—	62	70	70	65	43	88	61	70	69	63	57	73	48	85
White Bear Lake.....	303	16	248	139	108	114	132	—	—	—	—	110	134	117	128	92	151	83	157	140	104	87	152	70	170
TOTAL.....	6,925	547	5,716	3,133	2,470	2,708	2,907	—	—	—	—	2,674	2,886	2,419	3,219	2,059	3,492	2,245	3,276	3,034	2,493	2,213	3,167	1,973	3,544
STEARNS																									
Ashley Twp.	179	13	143	105	37	—	—	68	72	76	61	100	40	100	40	44	95	72	61	72	63	54	77	44	87
Belgrade.....	461	31	361	195	157	—	—	176	179	203	151	159	194	159	194	144	197	142	200	199	137	147	184	127	207

Brooklyn	360	34	293	132	154	—	—	125	187	139	142	111	176	76	193	101	182	145	132	98	172	80	201
Crow Lake Twp.	200	22	170	95	72	—	—	80	89	90	78	77	88	67	96	68	94	90	75	67	97	57	108
Crow River Twp.	177	19	146	69	76	—	—	62	84	70	74	71	75	57	83	54	87	61	76	44	96	45	90
Elrosa	148	4	122	90	26	—	—	71	45	90	24	98	21	40	72	56	45	72	34	52	48	39	69
Freeport	366	30	317	247	69	—	—	187	124	193	103	231	78	92	216	152	129	197	101	156	131	154	145
Getty Twp.	250	11	200	163	36	—	—	110	89	148	52	160	40	69	125	120	71	123	66	101	84	89	98
Greenwald	165	12	147	117	26	—	—	87	51	82	52	131	16	51	88	67	61	84	39	67	48	57	70
Grove Twp.	321	24	264	212	51	—	—	169	95	180	77	212	50	97	163	149	105	187	64	150	92	119	125
Lake George Twp.	213	21	169	117	47	—	—	99	67	106	58	113	55	61	104	74	77	83	69	66	79	55	96
Lake Henry Twp.	261	23	225	169	54	—	—	129	93	125	91	176	47	84	132	118	89	139	69	102	100	100	108
Meire Grove	114	9	94	85	4	—	—	67	24	61	28	67	26	32	56	47	28	49	25	41	35	44	32
Melrose W-1	636	59	539	370	162	—	—	292	238	323	191	381	151	184	334	217	281	321	176	235	253	221	295
Melrose W-2	720	52	544	383	149	—	—	319	217	322	200	370	167	198	328	227	280	331	188	245	245	233	284
Melrose Twp.	452	33	363	300	59	—	—	206	146	250	130	236	110	142	159	197	108	255	93	203	138	197	148
Millwood Twp.	499	42	427	338	96	—	—	247	177	232	181	249	174	150	270	208	200	268	143	198	202	194	220
New Munich	187	—	142	106	29	—	—	93	47	82	50	109	31	61	75	73	57	92	35	78	43	61	63
North Fork Twp.	170	10	107	48	55	—	—	40	66	57	48	37	69	32	70	40	59	46	55	32	66	23	78
Oak Twp.	286	21	245	197	46	—	—	148	97	146	88	188	57	85	148	150	87	176	61	135	95	139	94
Raymond Twp.	146	13	125	68	53	—	—	53	72	65	60	75	49	35	89	48	76	60	62	38	83	35	89
Sauk Centre W-1	870	107	723	429	283	—	—	329	384	365	323	415	303	229	465	308	373	411	262	275	382	269	420
Sauk Centre W-2	1,087	154	877	573	287	—	—	465	386	451	390	543	327	254	588	374	446	491	333	361	448	341	499
Sauk Centre Twp.	518	67	420	297	120	—	—	218	200	221	185	296	122	134	272	176	204	241	153	183	208	160	248
St. Martin Twp.	426	36	355	277	71	—	—	237	109	196	145	258	90	167	178	189	125	213	116	177	143	173	152
Spring Hill Twp.	299	16	222	177	38	—	—	116	96	132	79	169	44	77	136	110	83	116	71	97	87	87	110
Zion Twp.	241	10	198	145	51	—	—	98	97	99	90	139	55	72	121	95	89	118	76	97	82	82	98
TOTAL	9,752	873	7,938	5,504	2,308	—	—	4,291	3,511	4,504	3,151	5,171	2,655	2,754	4,853	3,652	3,697	4,640	2,774	3,499	3,718	3,225	4,234
District 15A Total	16,677	1,420	13,654	8,637	4,778	2,708	2,907	4,291	3,511	7,178	6,037	7,590	5,874	4,813	8,345	5,897	6,973	7,674	5,267	5,712	6,885	5,198	7,778
% of Voters			100.00	63.26	34.99	19.83	21.29	31.43	25.71	52.57	44.21	55.59	43.02	35.25	61.12	43.19	51.07	56.20	38.57	41.83	50.42	38.07	56.96

	VOTER REGISTRATION			U.S. SENATOR		U.S. REP. DIST. 2		U.S. REP. DIST. 7		STATE SENATE		STATE REP.		GOVERNOR LT. GOV.		SECRETARY STATE		STATE AUDITOR		STATE TREASURER		ATTORNEY GENERAL	
DISTRICT 15B County KANDIYOHI	Persons registered as of 7:00 a.m. election day	Persons registering on election day	Total number of persons who voted	Dave Durenberger (IR)	Mark Dayton (DFL)	Vin Weber (IR)	James W. "Jim" Nichols (DFL)	Arian Stangeland (IR)	Gene Wenstrom (DFL)	Dean Elton Johnson (IR)	Alec G. Olson (DFL)	Vera M. Kelly (IR)	Alan W. Welle (DFL)	Whitney and Krenik (IR)	Perpich and Johnson (DFL)	Mark Hanson (IR)	Joan Anderson Growe (DFL)	Arne Carlson (IR)	Paul Wellstone (DFL)	Bonn Clayton (IR)	Robert W. (Bob) Mattson (DFL)	Elliot Rothenberg (IR)	Hubert H. "Skip" Humphrey III (DFL)
Precincts																							
Arctander Twp.	232	17	202	71	130	51	150	—	—	88	114	57	141	39	161	41	157	65	135	37	159	28	173
Burbank Twp.	182	27	140	61	77	53	83	—	—	60	78	31	105	42	96	41	92	51	84	35	97	29	107
Colfax Twp.	265	24	184	59	122	55	129	—	—	64	119	73	109	51	130	51	128	59	123	43	137	45	135
Dovre Twp.	949	74	743	418	320	409	330	—	—	478	260	351	384	297	428	298	433	470	266	356	362	286	447
Green Lake Twp.	710	66	570	276	288	273	292	—	—	337	225	227	329	207	350	201	353	299	253	235	311	185	373

DISTRICT 15B County KANDIYOHI		Persons registered as of 7:00 a.m. election day	Persons registering on election day	Total number of persons who voted	Dave Durenberger (R)	Mark Dayton (DFL)	Vin Weber (R)	James W. "Jim" Nichols (DFL)	Arian Stangeland (R)	Gene Wenstrom (DFL)	Dean Elton Johnson (R)	Alec G. Olson (DFL)	Vera M. Kelly (R)	Alan W. Welle (DFL)	Whitney and Krenik (R)	Perpich and Johnson (DFL)	Mark Hanson (R)	Joan Anderson Growe (DFL)	Arne Carlson (R)	Paul Wellstone (DFL)	Bonn Clayton (R)	Robert W. (Bob) Mattson (DFL)	Elliot Rothenberg (R)	Hubert H. "Skip" Humphrey III (DFL)
Precincts																								
Harrison Twp.	335	24	255	111	142	112	143	—	—	—	131	123	78	174	86	163	87	162	121	132	78	163	77	175
Irving Twp.	393	37	318	165	148	163	151	—	—	—	170	145	120	190	124	186	106	199	162	144	120	180	115	197
Kandiyohi	306	26	249	117	128	109	135	—	—	—	145	101	93	150	91	154	83	158	120	117	89	142	70	170
Kandiyohi Twp.	408	31	326	188	136	164	161	—	—	—	202	120	150	173	136	190	145	172	184	135	160	154	127	191
Lake Andrew Twp.	411	36	321	129	190	124	196	—	—	—	136	181	94	217	90	227	84	226	129	183	97	210	80	231
Mamre Twp.	209	16	178	86	91	72	104	—	—	—	77	100	67	105	57	117	63	111	79	96	59	116	60	117
New London	467	64	382	160	216	160	216	—	—	—	202	177	143	231	137	233	127	241	180	184	136	216	98	270
New London Twp.	1,252	160	990	475	505	476	506	—	—	—	541	438	419	555	378	580	386	579	508	464	393	550	315	655
Norway Lake Twp.	197	15	143	54	86	37	105	—	—	—	50	91	29	109	31	109	38	103	50	90	30	109	26	114
Pennock	255	27	174	83	91	76	95	—	—	—	95	77	78	92	51	110	60	108	92	78	63	111	57	114
Regal	44	5	34	24	10	23	11	—	—	—	21	13	13	19	10	24	9	23	17	13	14	19	5	28
Roseville Twp.	322	13	198	119	77	108	85	—	—	—	103	90	78	105	78	113	90	100	116	75	86	101	78	113
Spicer	613	75	506	276	229	242	264	—	—	—	289	211	215	274	185	307	204	289	262	211	212	248	175	316
St. Johns Twp.	267	26	208	99	107	88	119	—	—	—	107	101	70	132	74	131	61	143	93	108	76	124	60	148
Sunburg	86	4	68	30	38	31	36	—	—	—	31	37	27	39	18	49	26	41	33	32	22	42	19	46
Willmar W-1 P-1	280	71	261	79	173	78	163	—	—	—	122	126	79	162	73	173	58	178	68	151	60	173	52	195
Willmar W-1 P-2	708	95	626	293	304	244	308	—	—	—	351	235	232	325	210	366	199	346	285	252	216	300	175	384
Willmar W-1 P-3	384	119	353	211	133	210	127	—	—	—	216	126	178	159	189	157	166	162	220	113	182	139	153	183
Willmar W-2 P-1	822	63	707	370	314	313	351	—	—	—	405	277	326	327	248	430	242	396	341	290	278	333	248	418
Willmar W-2 P-2	729	84	652	393	243	347	271	—	—	—	423	211	311	295	302	324	247	356	386	209	304	268	270	341
Willmar W-2 P-3	1,038	85	827	491	305	452	321	—	—	—	543	244	400	359	382	413	351	394	469	264	419	290	364	392
Willmar W-3 P-1	712	129	514	224	270	219	236	—	—	—	290	188	201	246	173	313	162	277	228	217	181	250	136	332
Willmar W-3 P-2	799	111	714	323	356	290	360	—	—	—	403	268	280	356	225	449	218	409	317	309	247	345	221	442
Willmar W-3 P-3	502	107	493	246	221	239	218	—	—	—	279	193	196	237	190	280	187	243	238	197	193	218	160	290
Willmar W-4 P-1	623	82	521	267	244	242	243	—	—	—	334	173	228	265	205	301	179	303	262	218	211	251	154	344
Willmar W-4 P-2	757	92	609	339	241	285	265	—	—	—	370	216	252	295	225	358	227	321	321	229	253	276	203	365
Willmar W-4 P-3	756	110	537	284	237	273	226	—	—	—	307	208	217	271	221	298	210	275	289	192	235	235	193	307
Willmar Twp.	433	33	304	188	114	176	127	—	—	—	199	103	168	134	154	149	139	159	177	116	160	130	152	146
TOTAL	16,446	1,948	13,310	6,709	6,286	6,194	6,527	—	—	—	7,569	5,369	5,481	7,064	4,979	7,869	4,786	7,637	6,691	5,680	5,280	6,759	4,416	8,259
District 15B Total	16,446	1,948	13,310	6,709	6,286	6,194	6,527	—	—	—	7,569	5,369	5,481	7,064	4,979	7,869	4,786	7,637	6,691	5,680	5,280	6,759	4,416	8,259
% of Voters			100.00	50.41	47.23	46.54	49.04	—	—	—	56.87	40.34	41.18	53.07	37.41	59.12	35.96	57.38	50.27	42.67	39.67	50.78	33.18	62.05
District 15 Total	33,123	3,368	26,964	15,346	11,064	8,902	9,434	4,291	3,511	14,747	11,406				9,792	16,214	10,683	14,610	14,365	10,947	10,992	13,644	9,614	16,037
% of Voters			100.00	56.91	41.03	33.01	34.99	15.91	13.02	54.69	42.30				36.32	60.13	39.62	54.18	53.27	40.60	40.77	50.60	35.65	59.48

DISTRICT 16A
County
BENTON

Precincts

	Persons registered as of 7:00 a.m. election day	Persons registering on election day	Total number of persons who voted	Dave Durenberger (R)	Mark Dayton (D)	Arlen Erdahl (R)	Gerry Sikorski (D)	Arian Siangland (R)	Gene Wenstrom (D)	Norm Falcon (R)	Joe Bertram (D)
Graham Twp.	265	10	213	158	49	—	—	101	104	70	129
Langola Twp.	356	33	274	172	96	—	—	123	143	77	186
Mayhew Lake Twp.	407	23	302	187	111	—	—	152	146	96	195
Rice.	311	18	223	105	109	—	—	84	135	49	170
Watab Twp.	1,034	106	761	422	322	—	—	343	408	232	505
TOTAL	2,373	190	1,773	1,044	687	—	—	803	936	524	1,185

MORRISON

	Persons registered as of 7:00 a.m. election day	Persons registering on election day	Total number of persons who voted	Dave Durenberger (R)	Mark Dayton (D)	Arlen Erdahl (R)	Gerry Sikorski (D)	Arian Siangland (R)	Gene Wenstrom (D)	Norm Falcon (R)	Joe Bertram (D)
Agram Twp.	197	17	179	122	55	—	—	95	83	46	130
Bellevue Twp.	450	32	378	258	112	—	—	185	190	111	258
Bowlus.	162	11	138	91	40	—	—	70	64	15	115
Buckman.	120	6	108	69	38	—	—	45	63	9	96
Buckman Twp.	392	19	319	184	129	—	—	120	199	43	272
Elmdale.	70	4	56	32	21	—	—	14	41	13	42
Genola.	31	6	37	21	15	—	—	23	13	4	32
Pierz.	653	57	553	333	194	—	—	267	282	119	412
Pierz Twp.	299	* 268	178	85	—	—	—	110	155	49	211
Royalton.	403	47	340	219	105	—	—	178	153	97	232
Sobieski.	149	10	127	43	83	—	—	19	107	3	121
Swan River Twp.	440	33	377	173	194	—	—	103	267	42	319
Swanville.	196	4	152	74	74	—	—	72	80	22	127
Swanville Twp.	319	17	242	130	103	—	—	112	129	59	179
Two Rivers Twp.	323	8	246	178	60	—	—	110	130	25	205
TOTAL	4,204	271	3,520	2,105	1,308	—	—	1,523	1,956	657	2,751

STEARNS

	Persons registered as of 7:00 a.m. election day	Persons registering on election day	Total number of persons who voted	Dave Durenberger (R)	Mark Dayton (D)	Arlen Erdahl (R)	Gerry Sikorski (D)	Arian Siangland (R)	Gene Wenstrom (D)	Norm Falcon (R)	Joe Bertram (D)
Avon.	462	51	393	297	91	—	—	193	187	148	239
Avon Twp.	870	69	703	537	146	—	—	382	309	252	440
Brockway Twp.	980	56	743	496	236	—	—	317	409	190	539
Holding Twp.	546	44	455	283	161	—	—	159	284	75	372
Holdingford.	345	31	281	153	121	—	—	90	184	46	232
Le Sauk Twp.	1,121	101	901	638	253	—	—	509	388	351	520
Sartell.	1,184	159	916	607	299	—	—	460	441	304	590
St. Joseph.	1,994	426	1,388	919	446	—	—	433	906	283	1,012

STATE REP.		GOVERNOR LT. GOV.		SECRETARY STATE		STATE AUDITOR		STATE TREASURER		ATTORNEY GENERAL	
Ben Omann (R)	Kurt Haglund (DFL)	Whitney and Krenik (R)	Perpich and Johnson (DFL)	Mark Hanson (R)	Joan Anderson Grove (DFL)	Arne Carlson (R)	Paul Wellstone (DFL)	Bonn Clayton (R)	Robert W. (Bob) Mattson (DFL)	Elliot Rothenberg (R)	Hubert H. "Skip" Humphrey III (DFL)
150	60	74	134	112	91	126	75	87	113	93	111
147	116	87	180	108	152	135	126	98	159	95	165
194	99	129	169	147	144	165	122	128	159	135	158
107	114	72	142	69	144	101	109	74	129	60	152
392	355	278	464	301	442	405	335	285	437	273	462
990	744	640	1,089	737	973	932	767	672	997	656	1,048
77	94	49	122	69	96	88	81	66	100	62	106
164	203	107	249	144	208	185	166	136	218	123	240
49	75	15	114	34	83	52	63	25	89	24	99
53	50	13	94	27	70	42	54	23	73	28	72
128	181	62	255	101	202	125	179	71	235	62	247
14	37	9	45	13	37	12	37	8	42	8	40
14	20	8	28	7	24	19	15	9	24	9	25
238	280	136	394	182	305	239	247	193	283	165	339
103	152	52	206	77	165	102	145	61	185	59	195
127	196	107	223	128	167	153	154	118	182	119	195
18	102	15	106	20	99	16	102	9	110	6	117
106	246	54	298	89	255	96	248	69	279	66	285
63	83	39	112	45	103	76	69	46	99	34	114
106	126	74	158	89	140	112	116	74	154	77	152
132	103	32	199	81	122	92	117	68	140	61	167
1,392	1,948	772	2,603	1,106	2,076	1,409	1,793	976	2,213	903	2,393
258	124	173	210	176	192	242	129	166	189	138	234
436	253	253	421	304	358	367	250	314	353	270	393
509	229	263	453	291	289	370	310	257	421	253	444
231	211	87	347	135	285	169	257	102	310	110	315
146	132	60	211	86	178	108	149	65	187	76	191
625	263	424	451	465	409	592	278	481	376	456	412
613	287	418	480	411	461	590	290	443	422	396	483
760	547	378	952	494	754	617	608	399	792	414	852

DISTRICT 16A County STEARNS		Persons registered as of 7:00 a.m. election day	Persons registering on election day	Total number of persons who voted	Dave Durenberger (R)	Mark Dayton (DFL)	Arlen Erdahl (R)	Gerry Sikorski (DFL)	Arlan Stangeland (R)	Gene Wenstrom (DFL)	Norm Falcon (R)	Joe Bertram (DFL)	Ben Omann (R)	Kurt Haglund (DFL)	Whitney and Krenik (R)	Perpich and Johnson (DFL)	Mark Hanson (R)	Joan Anderson Grove (DFL)	Ame Carlson (R)	Paul Wellstone (DFL)	Bonn Clayton (R)	Robert W. (Bob) Mattson (DFL)	Elliot Rothenberg (R)	Hubert H. "Skip" Humphrey III (DFL)
Precincts																								
Twp. P-1		1,202	205	791	543	238	—	—	353	422	201	554	518	242	283	488	327	415	428	305	312	403	286	446
St. J. Twp. P-2		510	97	369	186	177	—	—	151	215	96	267	176	185	125	235	134	213	164	187	117	226	117	234
St. Stephen		264	35	221	157	57	—	—	116	96	81	132	166	48	71	132	107	89	129	65	100	91	100	97
St. Wendel Twp.		845	95	665	449	205	—	—	317	340	186	470	446	205	281	367	282	346	395	235	278	342	258	375
TOTAL		10,323	1,369	7,826	5,265	2,430	—	—	3,480	4,181	2,213	5,367	4,884	2,726	2,816	4,747	3,212	3,989	4,171	3,063	3,034	4,112	2,874	4,476
District 16A Total ..		16,900	1,830	13,119	8,414	4,425	—	—	5,806	7,073	3,394	9,303	7,266	5,418	4,228	8,439	5,055	7,038	6,512	5,623	4,682	7,322	4,433	7,917
% of Voters				100.00	64.14	33.73	—	—	44.26	53.91	25.89	70.91	55.39	41.30	32.23	64.33	38.53	53.65	49.64	42.86	35.69	55.81	33.79	60.35

CHAPTER 8
ELECTIONS

DISTRICT 16B County MORRISON		Persons registered as of 7:00 a.m. election day	Persons registering on election day	Total number of persons who voted	Dave Durenberger (R)	Mark Dayton (DFL)	Arlen Erdahl (R)	Gerry Sikorski (DFL)	Arlan Stangeland (R)	Gene Wenstrom (DFL)	Norm Falcon (R)	Joe Bertram (DFL)	Mary Ann Douvier (R)	B. J. Brinkman (DFL)	Whitney and Krenik (R)	Perpich and Johnson (DFL)	Mark Hanson (R)	Joan Anderson Grove (DFL)	Ame Carlson (R)	Paul Wellstone (DFL)	Bonn Clayton (R)	Robert W. (Bob) Mattson (DFL)	Elliot Rothenberg (R)	Hubert H. "Skip" Humphrey III (DFL)
Precincts																								
Elmdale Twp.		438	38	363	225	130	—	—	156	204	66	290	168	184	95	258	144	199	190	161	113	235	108	246
Upsala		259	28	223	116	96	—	—	84	137	34	180	89	129	42	172	76	133	100	107	63	147	58	156
TOTAL		697	66	586	341	226	—	—	240	341	100	470	257	313	137	430	220	332	290	268	176	382	166	402
STEARNS																								
Albany		931	65	767	551	198	—	—	410	326	223	530	306	447	259	471	227	358	469	215	329	257	326	372
Albany Twp.		471	23	352	263	88	—	—	179	170	90	261	206	145	111	230	163	163	225	99	146	166	148	168
Cold Spring		1,317	147	1,139	809	317	—	—	638	481	279	845	396	730	446	655	554	517	750	341	516	551	474	625
Collegeville Twp.		1,960	265	1,166	824	328	—	—	528	608	361	701	478	599	433	694	465	608	633	446	458	569	433	670
Eden Lake Twp.		594	51	472	328	136	—	—	243	218	93	373	169	295	134	319	218	225	262	186	198	242	192	261
Fair Haven Twp.		591	41	399	204	188	—	—	167	224	115	277	149	240	152	235	141	242	170	215	146	235	140	242
Farming Twp.		380	35	325	267	56	—	—	184	132	84	235	122	199	129	185	165	134	214	91	163	131	156	145

Kimball	330	40	269	140	128	—	—	111	153	41	221	79	184	90	174	85	170	116	144	93	162	87	172
Krain Twp.	440	37	360	291	64	—	—	194	164	97	261	198	159	132	217	186	155	231	112	174	158	179	156
Luxemburg Twp.	425	21	323	245	74	—	—	167	146	64	256	103	207	96	213	165	127	183	96	146	147	94	211
Lynden Twp.	599	36	458	221	233	—	—	188	267	119	319	143	296	146	302	144	287	211	223	148	287	147	299
Maine Prairie Twp.	755	79	604	370	217	—	—	267	320	134	456	233	349	223	367	244	301	307	263	222	336	225	344
Munson Twp.	579	62	459	330	118	—	—	257	193	105	347	148	304	163	281	224	217	293	147	214	215	221	220
Paynesville	1,250	112	1,011	628	359	—	—	524	450	227	767	466	515	416	555	411	514	574	366	438	472	407	549
Paynesville Twp.	711	67	580	357	222	—	—	341	243	181	401	282	294	268	309	292	275	371	200	313	247	289	283
Pleasant Lake	45	9	48	23	24	—	—	20	28	16	31	20	26	18	28	17	30	26	22	15	31	16	31
Richmond	560	47	459	332	118	—	—	262	181	95	359	109	347	185	255	222	195	278	146	211	200	196	229
Rockville	292	37	247	192	52	—	—	152	87	75	163	114	123	98	145	124	104	171	59	115	105	126	110
Rockville Twp.	720	62	532	407	120	—	—	290	233	168	358	242	283	201	318	282	215	339	159	245	235	242	261
Roscoe	80	6	68	38	27	—	—	27	37	8	59	24	44	23	42	26	34	33	24	20	36	15	44
St. Anthony	43	4	40	26	10	—	—	18	22	9	31	15	25	15	22	18	20	25	14	20	17	16	23
Wakefield Twp.	1,071	134	909	610	283	—	—	479	424	211	686	313	571	339	555	403	472	557	305	413	443	375	498
TOTAL	14,144	1,380	10,987	7,456	3,360	—	—	5,646	5,107	2,795	7,937	4,315	6,382	4,077	6,572	4,776	5,363	6,438	3,873	4,743	5,242	4,504	5,913

WRIGHT																							
Clearwater	237	59	196	80	108	95	95	—	—	50	137	64	121	70	115	67	113	87	98	60	122	50	136
Clearwater Twp.	480	47	368	204	161	189	178	—	—	97	264	140	221	131	232	129	227	176	178	128	224	117	243
Silver Creek Twp.	1,013	83	722	394	324	380	338	—	—	268	439	317	284	286	420	275	423	388	325	287	413	269	439
TOTAL	1,730	189	1,286	678	593	664	611	—	—	415	840	521	626†	487	767	471	763	651	601	475	759	436	818

District 168 Total	16,571	1,635	12,859	8,475	4,179	664	611	5,886	5,448	3,310	9,247	5,093	7,321†	4,701	7,769	5,467	6,458	7,379	4,742	5,394	6,383	5,106	7,133
% of Voters		100.00	65.91	32.50	5.16	4.75	45.77	42.37	25.74	71.91		39.61	56.93	36.56	60.42	42.51	50.22	57.38	36.88	41.95	49.64	39.71	55.47

District 16 Total	33,471	3,465	25,978	16,889	8,604	664	611	11,692	12,521	6,704	18,550	8,929	16,208	10,522	13,496	13,891	10,365	10,076	13,705	9,539	15,050
% of Voters		100.00	65.01	33.12	2.56	2.35	45.01	48.20	25.81	71.41		34.37	62.39	40.50	51.95	53.47	39.90	38.79	52.76	36.72	57.93

	VOTER REGISTRATION	U.S. SENATOR	U.S. REP. DIST. 7	STATE SENATE	STATE REP.	GOVERNOR LT. GOV.	SECRETARY STATE	STATE AUDITOR	STATE TREASURER	ATTORNEY GENERAL
DISTRICT 17A	Persons registered as of 7:00 a.m. election day	Dave Durenberger (R)	Arian Stangeland (R)	Jim Moline (R)	James (Jim) Pehler (DFL)	Whitney and Krenik (R)	Mark Hanson (R)	Arne Carlson (R)	Bonn Clayton (R)	Robert W. (Bob) Mattson (DFL)
County	Persons registering on election day	Mark Dayton (DFL)	Gene Wenstrom (DFL)		Marcus Marsh (R)	Perpich and Johnson (DFL)	Joan Anderson Growe (DFL)	Paul Wellstone (DFL)	Robert W. (Bob) Mattson (DFL)	Elliot Rothenberg (R)
BENTON	Total number of persons who voted				Sonja Berg (DFL)					Hubert H. "Skip" Humphrey III (DFL)
Precincts										
Sartell	631	227	189	150	234	178	209	221	164	219
Sauk Rapids P-1	1,116	500	395	316	570	366	409	485	341	415
Sauk Rapids P-2	1,445	348	469	353	672	404	505	560	375	422
Sauk Rapids P-3	1,025	283	430	342	595	386	427	531	392	410
Sauk Rapids Twp.	414	201	172	103	219	145	170	183	123	146

DISTRICT 17A County BENTON	Persons registered as of 7:00 a.m. election day	Persons registering on election day	Total number of persons who voted	Dave Durenberger (R)	Mark Dayton (DFL)	Arian Stangeland (R)	Gene Wenstrom (DFL)	Jim Moline (R)	James (Jim) Pehler (DFL)	Marcus Marsh (R)	Sonja Berg (DFL)	Whitney and Krenik (R)	Perpich and Johnson (DFL)	Mark Hanson (R)	Joan Anderson Grove (DFL)	Arne Carlson (R)	Paul Wellstone (DFL)	Bonn Clayton (R)	Robert W. (Bob) Mattson (DFL)	Elliot Rothenberg (R)	Hubert H. "Skip" Humphrey III (DFL)
Precincts																					
St. Cloud W-2 P-1 . . .	537	51	322	171	137	113	161	76	196	150	131	116	184	92	174	122	134	108	136	98	175
St. Cloud W-2 P-2 . . .	806	102	488	297	181	228	228	182	273	268	202	240	238	202	247	278	165	229	202	208	251
St. Cloud W-2 P-3 . . .	976	79	609	357	232	254	305	199	354	349	220	240	332	243	305	302	238	264	252	246	308
St. Cloud W-2 P-4 . . .	718	124	401	212	173	146	216	97	256	172	194	151	225	133	218	161	179	132	204	123	239
TOTAL	7,668	870	5,191	3,114	1,969	2,396	2,570	1,818	3,091	3,229	1,791	2,226	2,760	2,205	2,649	2,843	2,002	2,217	2,485	2,093	2,797
SHERBURNE																					
St. Cloud W-2 P-5 . . .	936	82	624	390	226	294	306	205	384	347	253	302	312	272	312	362	210	319	242	282	308
St. Cloud W-2 P-6 . . .	952	90	655	390	249	269	331	204	407	355	268	303	329	261	324	351	232	288	273	246	342
St. Cloud W-2 P-7 . . .	587	91	420	212	138	123	205	94	232	158	166	118	219	112	183	145	150	113	164	107	207
TOTAL	2,504	307	1,648	992	613	686	842	503	1,023	860	687	723	860	645	819	858	592	720	679	635	857
STEARNS																					
St. Cloud W-1 P-1 . . .	3,215	295	1,356	695	640	414	851	289	951	542	743	504	795	442	732	564	593	443	663	382	833
St. Cloud W-1 P-3 . . .	1,188	164	622	328	280	207	364	149	407	226	347	245	342	201	341	280	258	218	280	220	333
St. Cloud W-3 P-4 . . .	1,085	123	803	461	325	302	426	238	500	395	354	320	458	296	430	413	308	308	389	280	463
St. Cloud W-4 P-1 . . .	350	23	231	110	106	64	129	55	143	82	104	61	139	55	106	84	84	54	104	46	145
St. Cloud W-4 P-3 . . .	816	69	638	401	222	297	279	215	351	377	221	267	339	245	303	311	232	264	250	248	324
St. Cloud W-4 P-5 . . .	981	86	783	521	245	361	343	279	439	469	258	329	416	336	341	416	258	334	318	342	361
St. Cloud W-4 P-6 . . .	1,241	85	1,008	647	333	455	467	329	613	618	321	415	563	423	497	567	340	433	457	441	506
St. Cloud W-4 P-8 . . .	801	148	579	348	214	261	266	210	317	311	228	277	277	240	273	304	197	265	236	251	272
TOTAL	9,677	993	6,020	3,511	2,365	2,361	3,125	1,764	3,721	3,020	2,576	2,418	3,329	2,238	3,023	2,939	2,270	2,319	2,697	2,210	3,237
District 17A Total . . .	19,849	2,170	12,859	7,617	4,947	5,443	6,537	4,085	7,835	7,109	5,054	5,367	6,949	5,088	6,491	6,640	4,864	5,256	5,861	4,938	6,891
% of Voters			100.00	59.23	38.47	42.33	50.84	31.77	60.93	55.28	39.30	41.74	54.04	39.57	50.48	51.66	37.83	40.87	45.58	38.40	53.59

DISTRICT 17B County STEARNS	VOTER REGISTRATION			U.S. SENATOR		U.S. REP. DIST. 7		STATE SENATE		STATE REP.		GOVERNOR LT. GOV.		SECRETARY STATE		STATE AUDITOR		STATE TREASURER		ATTORNEY GENERAL	
	Persons registered as of 7:00 a.m. election day	Persons registering on election day	Total number of persons who voted	Dave Durenberger (R)	Mark Dayton (DFL)	Arian Stangeland (R)	Gene Wenstrom (DFL)	Jim Moline (R)	James (Jim) Pehler (DFL)	Dave Gruenes (R)	Mark K. Sakry (DFL)	Whitney and Krenik (R)	Perpich and Johnson (DFL)	Mark Hanson (R)	Joan Anderson Grove (DFL)	Arne Carlson (R)	Paul Wellstone (DFL)	Bonn Clayton (R)	Robert W. (Bob) Mattson (DFL)	Elliot Rothenberg (R)	Hubert H. "Skip" Humphrey III (DFL)
Precincts																					
St. Augusta Twp.	1,061	75	838	556	274	394	433	257	561	512	310	273	545	381	412	483	311	341	436	335	463
St. Cloud W-1 P-2	1,554	280	954	495	439	325	565	209	655	434	420	375	535	317	521	411	409	324	450	300	563
St. Cloud W-1 P-4	698	66	504	286	206	180	282	117	352	261	199	187	297	173	276	240	198	185	235	169	294
St. Cloud W-1 P-5	702	81	580	320	243	207	315	108	414	289	241	200	357	170	313	239	242	162	289	149	352
St. Cloud W-1 P-6	1,179	170	634	351	266	236	330	164	416	302	257	262	338	239	306	287	246	218	297	209	340
St. Cloud W-1 P-7	785	54	589	350	225	223	325	131	407	302	245	194	366	194	326	285	222	210	294	204	324
St. Cloud W-3 P-1	679	53	494	242	225	156	280	124	314	204	229	151	316	163	260	202	215	139	258	126	312
St. Cloud W-3 P-2	706	73	516	243	255	146	314	101	356	206	278	151	343	145	282	203	231	137	276	130	325
St. Cloud W-3 P-3	859	48	634	398	213	244	314	183	384	353	218	221	373	242	295	307	212	215	291	215	342
St. Cloud W-3 P-5	601	58	436	256	167	167	209	105	295	218	170	145	269	144	218	193	165	137	207	137	249
St. Cloud W-3 P-6	1,102	127	818	570	232	405	342	303	450	542	210	397	383	396	349	490	242	424	291	397	361
St. Cloud W-3 P-7	1,353	176	865	468	363	339	446	258	528	413	356	326	505	302	457	410	356	292	442	284	502
St. Cloud W-4 P-2	423	34	281	137	127	78	158	57	183	105	134	70	190	62	157	102	121	83	121	59	182
St. Cloud W-4 P-4	734	88	526	302	199	179	286	125	348	204	272	130	368	158	275	202	220	166	264	144	326
St. Cloud W-4 P-7	281	32	216	124	89	79	112	46	145	116	84	61	145	70	110	94	82	70	99	59	135
St. Cloud Twp. P-1	1,298	130	1,055	703	345	557	489	415	622	811	224	512	526	507	509	709	311	548	442	486	541
St. Cloud Twp. P-2	1,802	193	1,390	943	421	714	660	510	864	839	531	611	748	668	671	874	460	677	620	624	707
Waite Park	1,902	252	1,395	744	629	543	826	362	1,012	653	725	511	850	487	841	692	649	502	803	462	880
TOTAL	17,719	1,990	12,725	7,488	4,918	5,172	6,686	3,575	8,306	6,764	5,103	4,777	7,454	4,818	6,578	6,423	4,892	4,830	6,115	4,489	7,198
District 17B Total	17,719	1,990	12,725	7,488	4,918	5,172	6,686	3,575	8,306	6,764	5,103	4,777	7,454	4,818	6,578	6,423	4,892	4,830	6,115	4,489	7,198
% of Voters		100.00		58.84	38.65	40.64	52.54	28.09	65.27	53.16	40.10	37.54	58.58	37.86	51.69	50.48	38.44	37.96	48.06	35.28	56.57
District 17 Total	37,568	4,160	25,584	15,105	9,865	10,615	13,223	7,660	16,141			10,144	14,403	9,906	13,069	13,063	9,756	10,086	11,976	9,427	14,089
% of Voters		100.00		59.04	38.56	41.49	51.68	29.94	63.09			39.65	56.30	38.72	51.08	51.07	38.13	39.42	46.81	36.85	55.07

DISTRICT 18A
County
BENTON

VOTER REGISTRATION			U.S. SENATOR		U.S. REP. DIST. 6		U.S. REP. DIST. 7		U.S. REP. DIST. 8		STATE SENATE		STATE REP.		GOVERNOR LT. GOV.		SECRETARY STATE		STATE AUDITOR		STATE TREASURER		ATTORNEY GENERAL				
Persons registered as of 7:00 a.m. election day	Persons registering on election day	Total number of persons who voted	Dave Durenberger (R)	Mark Dayton (DFL)	Arlen Erdahl (R)	Gerry Sikorski (DFL)	Arian Stangeland (R)	Gene Wenstrom (DFL)	Marjory L. (Marnie) Luce (R)	James L. Oberstar (DFL)	Walt "North Pole" Pederson (R)	C. R. "Chuck" Davis (DFL)	Robert J. (Bob) Bunker (R)	Jerome "JP" Peterson (DFL)	Whitney and Krenik (R)	Perpich and Johnson (DFL)	Mark Hanson (R)	Joan Anderson Growe (DFL)	Anne Carlson (R)	Paul Wellstone (DFL)	Bonn Clayton (R)	Robert W. (Bob) Mattson (DFL)	Elliot Rothenberg (R)	Hubert H. "Skip" Humphrey III (DFL)			
			417	23	315	153	154	—	—	78	228	—	—	55	234	68	213	59	244	85	207	87	204	59	224	71	224
			100	8	97	53	42	—	—	37	53	—	—	34	50	23	56	16	75	35	52	36	47	26	56	28	59
			403	39	332	186	140	—	—	156	172	—	—	103	214	126	187	110	213	117	210	153	168	114	204	110	218
			352	30	260	147	103	—	—	122	130	—	—	71	175	95	144	73	182	88	160	113	133	85	157	90	156
			436	26	329	193	133	—	—	150	173	—	—	124	191	120	177	100	220	124	188	161	153	108	205	121	197
			32	3	28	15	12	—	—	13	14	—	—	12	15	11	14	9	18	14	11	14	13	11	16	12	15
			1,740	129	1,361	747	584	—	—	556	770	—	—	399	879	443	791	367	952	463	828	564	718	403	862	432	869

KANABEC

Ann Lake Twp.	121	19	107	42	65	—	—	—	25	82	27	76	38	63	33	73	28	74	43	60	27	76	31	72
Arthur Twp.	750	72	654	339	304	—	—	—	186	456	244	381	274	347	263	378	232	395	319	311	249	368	236	401
Kanabec Twp.	332	24	252	94	154	—	—	—	60	190	78	171	81	159	87	155	79	168	102	144	75	169	75	168
Mora P-1	1,288	136	1,085	575	492	—	—	—	339	722	481	556	531	485	437	613	427	608	603	453	458	575	438	616
Mora P-2	423	56	330	185	134	—	—	—	117	201	144	167	175	136	157	154	136	170	199	117	148	156	159	153
Ogilvie	217	21	176	81	93	—	—	—	42	130	56	108	70	94	47	115	64	99	77	91	53	107	53	114
South Fork Twp.	307	24	241	104	132	—	—	—	47	187	73	127	78	144	68	167	67	161	91	143	71	152	58	170
TOTAL	3,438	352	2,845	1,420	1,374	—	—	—	816	1,968	1,103	1,586	1,247	1,428	1,092	1,655	1,033	1,675	1,434	1,319	1,081	1,603	1,050	1,694

MILLE LACS

Bock	63	6	46	23	22	—	—	—	13	28	22	23	23	21	22	23	22	24	22	22	21	24	21	25
Bogus Brook Twp.	484	32	360	240	117	—	—	—	102	247	130	226	182	151	107	235	148	199	200	144	148	193	134	214
Borgholm Twp.	546	42	428	180	242	—	—	—	93	326	115	302	137	262	94	329	106	309	161	253	114	299	104	316
Bradbury Twp.	96	15	86	41	44	—	—	—	24	60	24	60	29	50	23	60	27	56	38	45	28	50	29	53
Dailey Twp.	124	12	94	42	49	—	—	—	22	63	31	58	28	56	22	65	27	64	40	51	32	50	30	61
East Side Twp.	484	38	362	129	225	—	—	—	75	281	93	253	90	252	100	256	103	250	136	214	90	254	107	247
Foreston	186	22	143	64	76	—	—	—	35	104	45	94	65	63	44	98	52	83	63	74	49	83	48	92
Greenbush Twp.	529	53	417	194	212	—	—	—	115	288	107	300	138	190	126	276	131	268	179	218	126	265	127	272
Hayland Twp.	163	18	127	40	82	—	—	—	19	102	17	103	17	96	26	96	26	93	34	85	21	91	13	106
Isle Harbor Twp.	278	24	207	95	112	—	—	—	68	136	71	131	80	112	83	122	77	122	92	108	75	125	66	134
Isle	380	36	265	131	131	—	—	—	89	167	110	141	103	143	103	156	103	150	134	121	106	145	101	155
Kathio Twp.	521	67	387	128	249	—	—	—	87	291	98	276	95	259	81	294	105	266	131	246	93	277	87	284
Lewis Twp.	35	11	28	10	17	—	—	—	8	20	10	18	11	17	9	19	10	18	10	17	10	17	8	20
Milaca	1,332	86	1,027	570	433	—	—	—	347	638	419	561	474	488	375	615	385	594	553	425	413	540	394	587
Milaca Twp.	568	42	432	235	193	—	—	—	128	305	162	260	192	207	123	299	147	262	213	204	148	267	160	257
Milo Twp.	533	38	389	255	129	—	—	—	145	236	185	198	209	153	131	236	184	197	225	152	171	197	162	215

Mudgett Twp.	47	3	33	16	15	—	—	—	—	14	16	14	14	13	16	12	19	13	17	18	13	10	19	13	19
Onamia	465	35	324	180	138	—	—	—	—	94	217	117	187	114	185	96	218	108	192	142	160	108	189	109	198
Onamia Twp.	291	26	234	110	119	—	—	—	—	54	173	72	153	87	124	56	170	68	155	92	134	64	154	65	156
Page Twp.	236	23	185	77	105	—	—	—	—	41	141	48	131	65	106	39	144	48	132	62	118	47	129	48	129
Pease	106	12	96	81	14	—	—	—	—	51	41	64	29	75	16	43	42	68	26	74	21	66	27	64	31
Princeton	1,857	264	1,455	701	727	—	—	—	—	415	989	369	1,059	582	760	474	923	461	921	682	710	516	850	450	959
Princeton Twp.	862	87	709	372	330	—	—	—	—	234	458	223	479	284	366	258	418	258	417	355	333	282	393	257	426
South Harbor Twp.	398	26	284	142	138	—	—	—	—	77	200	91	179	105	158	86	189	114	162	129	146	98	170	93	182
Wahkon	182	28	140	61	67	—	—	—	—	41	93	50	82	43	85	49	77	48	81	70	61	50	75	49	83
TOTAL	10,766	1,046	8,258	4,117	3,986	—	—	—	—	2,391	5,620	2,687	5,317	3,241	4,336	2,582	5,379	2,839	5,058	3,855	4,075	2,886	4,883	2,739	5,221

MORRISON

Granite Twp.	241	14	190	123	65	—	—	86	102	—	—	48	126	45	121	38	148	67	108	73	101	50	118	52	128
Harding	78	3	69	42	26	—	—	22	44	—	—	19	45	14	47	14	51	26	38	20	42	16	46	13	54
Hillman	31	1	24	14	9	—	—	12	11	—	—	7	14	6	15	4	18	6	14	8	13	5	14	6	15
Hillman Twp.	90	3	68	53	15	—	—	38	30	—	—	20	35	16	35	17	51	22	38	30	31	14	41	13	48
Lakin Twp.	234	8	181	76	105	—	—	55	126	—	—	48	131	60	115	42	138	45	130	56	121	41	133	53	126
Lastrup	92	5	75	37	36	—	—	29	45	—	—	22	44	18	48	13	61	23	45	30	37	17	49	18	51
Leigh Twp.	94	2	50	25	23	—	—	26	23	—	—	14	29	13	31	13	35	18	30	19	30	16	30	12	37
Morrill Twp.	302	12	233	115	110	—	—	83	147	—	—	67	144	67	148	66	159	66	146	78	138	63	147	63	156
Mount Morris Twp.	62	2	51	30	18	—	—	26	25	—	—	19	30	20	28	17	33	15	33	21	28	17	31	16	33
Pulaski Twp.	169	5	113	44	67	—	—	29	83	—	—	23	82	16	89	7	102	25	84	34	71	16	87	11	96
Richardson Twp.	265	10	189	108	79	—	—	100	88	—	—	75	103	73	104	50	136	69	112	89	96	72	109	66	117
TOTAL	1,663	65	1,243	667	553	—	—	506	724	—	—	362	783	348	781	281	932	382	778	458	708	327	805	323	861

SHERBURNE

Princeton	2	0	2	0	2	—	—	—	—	1	1	2	0	2	0	2	0	0	2	2	0	0	2	1	1
TOTAL	2	*	2	0	2	—	—	—	—	1	1	2	0	2	0	2	0	0	2	2	0	0	2	1	1

District 18A Total ...	17,609	1,592	13,709	6,951	6,499	—	—	1,062	1,494	3,208	7,589	4,553	8,565	5,281	7,336	4,324	8,918	4,717	8,341	6,313	6,820	4,697	8,155	4,545	8,646
% of Voters			100.00	50.70	47.41			7.75	10.90	23.40	55.36	33.21	62.48	38.52	53.51	31.54	65.05	34.41	60.84	46.05	49.75	34.26	59.49	33.15	63.07

DISTRICT 18B
County
BENTON

Precincts

Foley	948	80	729	392	321	—	—	308	400	—	—	225	461	252	424	219	488	234	456	327	351	236	421	236	449
Gilmanston Twp.	465	28	331	194	132	—	—	131	164	—	—	119	196	123	193	89	238	109	212	142	170	108	203	212	110

	VOTER REGISTRATION	U.S. SENATOR	U.S. REP. DIST. 6	U.S. REP. DIST. 7	U.S. REP. DIST. 8	STATE SENATE	STATE REP.	GOVERNOR LT. GOV.	SECRETARY STATE	STATE AUDITOR	STATE TREASURER	ATTORNEY GENERAL
Persons registered as of 7:00 a.m. election day												
Persons registering on election day												
Total number of persons who voted												
Dave Durenberger (IR)												
Mark Dayton (DFL)												
Arlen Erdahl (IR)												
Gerry Sikorski (DFL)												
Arian Stangeland (IR)												
Gene Wenstrom (DFL)												
Marjory L. (Marnie) Luce (IR)												
James L. Oberstar (DFL)												
Wait "North Pole" Pederson (IR)												
C. R. "Chuck" Davis (DFL)												
Ewald Petersen (IR)												
Don Bergstrom (DFL)												
Whitney and Krenik (IR)												
Perpich and Johnson (DFL)												
Mark Hanson (IR)												
Joan Anderson Growe (DFL)												
Arne Carlson (IR)												
Paul Wellstone (DFL)												
Bonn Clayton (IR)												
Robert W. (Bob) Mattson (DFL)												
Elliot Rothenberg (IR)												
Hubert H. "Skip" Humphrey III (DFL)												

DISTRICT 18B
County
BENTON

Persons registered as of
7:00 a.m. election day

Persons registering
on election day

Total number of persons
who voted

Dave
Durenberger (IR)

Mark
Dayton (DFL)

Arlen Erdahl (IR)

Gerry Sikorski (DFL)

Arian Stangeland (IR)

Gene Wenstrom (DFL)

Marjory L.
(Marnie) Luce (IR)

James L. Oberstar (DFL)

Walt "North Pole"
Pederson (IR)

C. R. "Chuck" Davis (DFL)

Ewald Petersen (IR)

Don Bergstrom (DFL)

Whitney and
Krenik (IR)

Perpich and
Johnson (DFL)

Mark

Hanson (IR)

Joan Anderson
Grove (DFL)

Anne Carlson (IR)

Paul
Wellstone (DFL)

Bonn Clayton (IR)

Robert W.
(Bob) Mattson (DFL)

Elliot

Rothenberg (IR)

Hubert H. "Skip"
Humphrey III (DFL)

Precincts

Minden Twp.....	954	86	693	465	208	—	—	332	349	—	—	328	341	312	347	296	373	303	355	409	261	294	365	291	376
St. George Twp.....	501	37	421	273	137	—	—	177	219	—	—	143	259	162	226	134	253	167	223	206	172	153	224	146	249
TOTAL.....	2,868	231	2,174	1,324	798	—	—	948	1,132	—	—	815	1,257	849	1,190	738	1,352	813	1,246	1,084	954	791	1,213	885	1,184

SHERBURNE

Baldwin Twp.....	1,147	177	919	403	442	—	—	—	—	212	543	219	634	293	533	297	557	283	538	398	431	265	540	257	579
Becker.....	282	66	289	109	174	129	156	—	—	—	—	90	189	91	185	83	194	83	195	123	154	73	196	70	202
Becker Twp.....	732	66	591	317	257	292	288	—	—	—	—	246	324	253	312	229	338	215	342	298	270	221	330	212	352
Big Lake.....	1,324	152	1,052	470	516	484	493	—	—	—	—	337	622	417	574	330	647	311	634	469	486	319	605	296	681
Big Lake Twp.....	1,430	150	1,111	601	451	573	468	—	—	—	—	435	603	516	522	416	614	406	621	570	457	432	559	396	647
Blue Hill Twp.....	329	38	249	100	139	—	—	—	—	62	137	63	166	81	140	88	144	71	151	105	117	79	142	75	149
Clear Lake.....	169	14	144	61	67	65	67	—	—	—	—	62	70	61	77	45	95	47	85	67	65	47	81	44	94
Clear Lake Twp.....	693	18	556	366	174	329	199	—	—	—	—	270	246	303	223	258	276	254	270	328	191	264	238	249	283
Elk River W-1.....	982	101	789	441	330	372	389	—	—	—	—	297	449	362	399	281	479	272	467	423	320	322	396	268	480
Elk River W-2.....	991	87	777	462	279	420	314	—	—	—	—	303	423	379	340	319	428	301	437	443	281	348	367	323	413
Elk River W-3.....	906	151	736	371	343	342	370	—	—	—	—	263	422	303	388	267	440	248	446	374	312	285	375	268	431
Elk River W-4.....	799	132	640	342	279	306	314	—	—	—	—	235	376	284	321	202	413	223	371	326	266	257	318	229	380
Haven Twp.....	971	80	785	505	273	—	—	389	385	—	—	420	354	411	356	351	421	341	418	506	262	389	360	371	392
Livonia Twp.....	833	91	619	303	288	263	325	—	—	—	—	192	389	236	345	199	383	203	371	274	305	193	372	188	389
Orrrock Twp.....	579	62	470	217	241	226	222	—	—	—	—	160	284	201	242	175	270	164	284	209	226	156	275	162	290
Palmer Twp.....	874	79	666	339	306	—	—	286	341	—	—	292	340	264	370	240	404	234	386	309	294	215	391	223	406
Santiago Twp.....	334	21	259	125	128	—	—	106	142	—	—	85	165	94	156	87	163	76	167	105	142	75	162	82	158
Zimmerman.....	587	91	420	190	211	186	215	—	—	—	—	117	281	136	257	130	274	126	257	176	208	123	256	112	281
TOTAL.....	13,962	1,576	11,072	5,722	4,898	3,987	3,820	781	868	274	680	4,086	6,337	4,685	5,738	3,997	6,540	3,858	6,436	5,503	4,787	4,063	5,963	3,825	6,607

District 18B Total..... 16,830 1,807 13,246 7,046 5,696 3,987 3,820 1,729 2,000 274 680 4,901 7,594

% of Voters..... 100.00 53.19 43.00 30.10 28.84 13.05 15.10 2.07 5.13 37.00 57.33

District 18 Total..... 34,439 3,399 26,955 13,997 12,195 3,987 3,820 2,791 3,494 3,482 8,269 9,454 16,159

% of Voters..... 100.00 51.93 45.24 14.79 14.17 10.35 12.96 12.92 30.68 35.07 59.95

4,735 7,892 4,671 7,682 6,587 5,741 4,854 7,176 4,710 7,791

35.75 59.58 35.26 57.99 49.73 43.34 36.65 54.17 35.56 58.81

9,059 16,810 9,388 16,023 12,900 12,561 9,551 15,331 9,255 16,437

33.61 62.36 34.83 59.44 47.86 46.60 35.43 56.88 34.34 60.98

	VOTER REGISTRATION			U.S. SENATOR		U.S. REP. DIST. 6		U.S. REP. DIST. 8		STATE SENATE		STATE REP.		GOVERNOR LT. GOV.		SECRETARY STATE		STATE AUDITOR		STATE TREASURER		ATTORNEY GENERAL	
DISTRICT 19A County ANOKA	Persons registered as of 7:00 a.m. election day	Persons registering on election day	Total number of persons who voted	Dave Durenberger (IR)	Mark Dayton (DFL)	Arlen Erdahl (IR)	Gerry Sikorski (DFL)	Marjory L. (Marnie) Luce (IR)	James L. Oberstar (DFL)	Dorothy Grandstrand (IR)	Randolph W. "Randy" Peterson (DFL)	Tom Yarbrough (IR)	Dick Welch (DFL)	Whitney and Krenik (IR)	Perpich and Johnson (DFL)	Mark Hanson (IR)	Joan Anderson Grove (DFL)	Arne Carlson (IR)	Paul Wellstone (DFL)	Bonn Clayton (IR)	Robert W. (Bob) Mattson (DFL)	Elliot Rothenberg (IR)	Hubert H. "Skip" Humphrey III (DFL)
Precincts																							
Bethel	119	27	129	46	76	43	81	—	—	35	87	29	83	21	85	25	91	34	81	29	84	31	85
East Bethel P-1	1,051	172	941	432	481	401	521	—	—	312	593	391	517	285	614	311	591	405	504	286	603	274	636
East Bethel P-2	1,454	256	1,317	594	696	548	744	—	—	453	822	534	737	421	855	405	864	569	711	419	794	405	871
St. Francis	585	105	538	255	273	265	260	—	—	190	326	249	268	156	353	201	306	270	250	185	322	170	347
TOTAL	3,209	560	2,925	1,327	1,526	1,257	1,606	—	—	990	1,828	1,203	1,605	883	1,907	942	1,852	1,278	1,546	919	1,803	880	1,939
ISANTI																							
Athens Twp.	840	101	698	265	428	—	—	146	537	192	479	221	446	185	485	209	465	242	428	190	467	192	482
Bradford Twp.	1,013	156	930	422	489	—	—	221	690	314	586	333	574	300	591	359	534	391	505	292	587	277	615
Braham	578	62	473	260	209	—	—	133	335	222	238	207	256	172	294	173	285	254	208	203	255	191	272
Cambridge	1,952	274	1,608	842	764	—	—	52	976	670	936	689	917	612	947	634	957	838	768	653	876	663	943
Cambridge Twp.	1,007	109	908	405	493	—	—	218	685	330	565	342	557	276	610	297	588	393	504	299	574	281	611
Dalbo Twp.	313	27	266	97	159	—	—	51	210	68	185	59	201	72	188	66	188	92	165	66	186	74	179
Isanti	457	78	406	165	232	—	—	100	304	133	267	146	257	114	276	130	265	173	224	132	260	114	282
Isanti Twp.	1,077	136	965	494	466	—	—	281	670	392	551	402	550	357	573	379	561	486	449	381	530	371	564
Maple Ridge Twp.	370	23	298	135	158	—	—	71	217	93	188	89	195	65	217	81	198	123	162	92	182	81	203
Spencer																							
Brook Twp.	537	67	457	153	292	—	—	99	352	122	323	130	317	126	313	144	281	165	286	127	310	116	332
Springvale Twp.	473	56	430	167	257	—	—	87	331	134	278	153	269	110	300	124	289	164	250	114	290	108	311
Stanchfield Twp.	560	72	491	215	267	—	—	110	373	173	303	158	318	127	349	139	337	199	277	145	321	136	342
Stanford Twp.	731	73	592	304	285	—	—	167	415	197	378	245	328	224	350	219	347	271	303	214	352	213	364
Wyanett Twp.	715	74	605	282	314	—	—	179	420	228	360	184	414	206	377	206	381	284	309	202	380	212	378
TOTAL	10,623	1,308	9,127	4,206	4,813	—	—	1,915	6,515	3,268	5,637	3,358	5,599	2,946	5,870	3,160	5,676	4,075	4,838	3,110	5,570	3,029	5,878
KANABEC																							
Brunswick Twp.	539	57	479	225	246	—	—	118	354	157	304	150	307	155	311	163	296	216	247	160	291	146	321
TOTAL	539	57	479	225	246	—	—	118	354	157	304	150	307	155	311	163	296	216	247	160	291	146	321
District 19A Total	14,371	1,925	12,531	5,758	6,585	1,257	1,606	2,033	6,869	4,415	7,769	4,711	7,511	3,984	8,088	4,265	7,824	5,569	6,631	4,189	7,664	4,055	8,138
% of Voters		100.00		45.95	52.55	10.03	12.82	16.22	54.82	35.23	62.00	37.59	59.94	31.79	64.54	34.04	62.44	44.44	52.91	33.43	61.16	32.36	64.94

			VOTER REGISTRATION		U.S. SENATOR		U.S. REP. DIST. 6		U.S. REP. DIST. 8		STATE SENATE		STATE REP.		GOVERNOR LT. GOV.		SECRETARY STATE		STATE AUDITOR		STATE TREASURER		ATTORNEY GENERAL			
DISTRICT 198 County CHISAGO			Persons registered as of 7:00 a.m. election day	Persons registering on election day	Total number of persons who voted	Dave Durenberger (R)	Mark Dayton (DFL)	Arlen Erdahl (R)	Gerry Sikorski (DFL)	Marjory L. (Marnie) Luce (R)	James L. Oberstar (DFL)	Dorothy Grandstrand (R)	Randolph W. "Randy" Peterson (DFL)	Bob Anderson (R)	John T. Clawson (DFL)	Whitney and Krenik (R)	Perpich and Johnson (DFL)	Mark Hanson (R)	Joan Anderson Grove (DFL)	Arne Carlson (R)	Paul Wellstone (DFL)	Bonn Clayton (R)	Robert W. (Bob) Mattson (DFL)	Elliot Rothenberg (R)	Hubert H. "Skip" Humphrey III (DFL)	
Precincts																										
Amador Twp.	329	44	301	111	186	—	—	—	—	61	236	88	208	127	171	81	210	84	202	122	163	73	207	70	220	
Branch	1,047	86	809	389	409	—	—	—	—	206	589	329	462	350	444	306	488	267	499	407	376	269	485	250	529	
Center City	227	24	203	104	96	—	—	—	—	56	143	74	126	65	136	79	113	64	128	96	99	79	110	77	115	
Chisago City	1,108	121	847	391	451	—	—	—	—	219	609	322	512	440	388	284	534	288	507	404	409	290	502	277	536	
Chisago Lake Twp. (N)	845	99	744	372	362	—	—	—	—	224	506	324	409	321	410	310	420	268	452	391	333	284	427	302	418	
Chg Lk Twp. (S)	896	71	577	263	309	—	—	—	—	157	410	232	328	243	319	203	357	186	365	271	287	195	344	181	373	
Fish Lake Twp.	650	68	502	201	292	—	—	—	—	103	393	160	329	169	320	152	328	153	338	207	271	155	321	170	315	
Franconia Twp.	534	60	428	197	228	—	—	—	—	127	298	186	229	202	210	168	245	138	274	205	208	144	258	144	268	
Harris	451	55	379	180	196	—	—	—	—	113	263	153	222	158	215	130	241	137	231	179	192	143	222	147	227	
Lent Twp.	695	78	588	264	314	—	—	—	—	144	427	223	349	218	348	199	366	187	370	260	304	193	362	187	380	
Lindstrom	1,516	136	1,160	589	556	—	—	—	—	405	729	560	583	555	583	488	644	465	647	631	493	476	615	447	672	
Nessel Twp.	770	69	679	283	378	—	—	—	—	139	518	234	417	238	414	183	471	178	471	271	371	191	441	187	459	
North Branch	1,052	86	756	351	396	—	—	—	—	205	534	317	421	336	404	284	444	260	458	372	354	275	436	253	476	
Rush City	711	82	624	299	316	—	—	—	—	165	445	253	351	266	338	188	418	187	405	297	294	194	388	178	418	
Rushseba Twp.	371	41	333	169	160	—	—	—	—	103	219	155	171	160	168	118	204	121	194	180	140	124	184	117	203	
Shafer	113	15	92	43	48	—	—	—	—	21	69	39	51	49	42	36	52	34	54	51	37	29	55	29	60	
Shafer Twp.	440	34	356	165	189	—	—	—	—	97	251	148	202	194	159	119	226	113	230	168	179	126	219	118	228	
Stacy	343	94	321	115	203	—	—	—	—	59	254	95	223	84	233	87	219	72	234	114	199	75	231	77	229	
Sunrise Twp.	539	100	515	218	291	—	—	—	—	126	376	211	297	216	286	181	316	169	328	198	305	169	321	148	352	
Taylor's Falls	442	46	386	203	176	—	—	—	—	126	252	181	194	250	128	156	213	154	212	201	169	152	210	143	235	
Wyoming	782	123	694	344	345	—	—	—	—	204	477	378	310	298	376	258	424	242	421	341	325	242	416	237	436	
Wyoming Twp.	1,268	146	976	476	484	—	—	—	—	278	680	439	519	404	552	372	559	332	606	446	502	358	564	347	607	
TOTAL	15,129	1,678	12,270	5,727	6,385	—	—	—	—	3,338	8,678	5,101	6,913	5,343	6,644	4,382	7,492	4,099	7,626	5,812	6,010	4,236	7,318	4,086	7,756	
ISANTI																										
North Branch Twp. ...	675	107	644	272	370	—	—	—	—	145	486	238	393	207	420	190	439	188	432	238	387	179	432	173	452	
Oxford Twp.	267	22	218	82	131	—	—	—	—	42	173	56	158	67	146	56	154	61	153	65	142	49	157	47	161	
TOTAL	942	129	862	354	501	—	—	—	—	187	659	294	551	274	566	246	593	249	585	303	529	228	589	220	613	
KANABEC																										
Grass Lake Twp.	453	54	387	155	223	—	—	—	—	86	296	126	252	134	241	100	270	117	259	155	221	118	256	112	266	
Grasson	84	12	71	24	47	—	—	—	—	5	65	20	48	26	44	14	52	20	45	27	43	16	53	15	54	
TOTAL	537	66	458	179	270	—	—	—	—	91	361	146	300	160	285	114	322	137	304	182	264	134	309	127	320	

PINE

Rock Creek	487	65	426	185	239	—	—	80	341	177	235	196	221	117	277	120	284	187	224	129	280	116	300
Royalton Twp.	354	23	289	105	182	—	—	68	220	103	178	130	150	87	198	85	195	124	153	72	200	94	187
TOTAL	841	88	715	290	421	—	—	148	561	280	413	326	371	204	475	205	479	311	377	201	480	210	487

District 19B Total ...	17,449	1,961	14,305	6,550	7,577	—	—	3,764	10,259	5,821	8,177	6,103	7,866	4,946	8,882	4,690	8,994	6,608	7,180	4,799	8,696	4,643	9,176
% of Voters			100.00	45.79	52.97	—	—	26.31	71.72	40.69	57.16	42.66	54.99	34.57	62.09	32.79	62.87	46.19	50.19	33.55	60.79	32.46	64.15

District 19 Total ...	31,820	3,886	26,836	12,308	14,162	1,257	1,606	5,797	17,128	10,236	15,946	8,930	16,970	8,955	16,818	12,177	13,811	8,988	16,360	8,698	17,314
% of Voters			100.00	45.86	52.77	4.68	5.98	21.60	63.82	38.14	59.42	33.27	63.24	33.37	62.67	45.38	51.37	33.49	60.96	32.41	64.52

DISTRICT 20A County CHIPPEWA

Precincts

Big Bend Twp.	258	5	203	73	127	46	157	53	148	63	138	46	153	35	161	59	138	35	153	38	160
Clara City	904	57	634	447	181	417	213	385	243	415	211	318	299	349	273	427	194	368	247	324	298
Crate Twp.	166	17	117	71	45	62	55	63	53	67	49	39	78	41	65	63	52	50	65	43	72
Grace Twp.	144	6	113	60	52	61	50	57	52	50	63	52	58	49	59	60	50	45	64	44	63
Granite Falls Twp.	201	9	155	63	89	61	93	61	92	64	90	55	97	50	104	68	86	60	90	43	109
Havelock Twp.	163	7	132	66	65	52	80	60	70	54	77	38	93	47	82	66	63	43	86	38	94
Kragero Twp.	141	12	126	62	60	46	79	51	73	62	63	37	86	42	79	61	63	45	71	44	79
Leenthrop Twp.	185	14	158	90	65	70	86	68	88	68	89	61	95	57	96	73	79	63	92	47	109
Lone Tree Twp.	178	9	103	64	38	55	48	46	57	50	52	34	67	48	51	60	42	45	58	35	67
Louriston Twp.	175	8	135	88	46	71	64	72	60	85	48	54	75	55	75	81	50	67	66	54	78
Mandt Twp.	166	10	143	53	86	37	105	41	100	39	104	33	110	32	107	46	95	31	109	32	110
Maynard	303	18	247	110	130	135	103	89	152	124	121	81	159	72	164	107	131	80	151	74	163
Milan	306	10	264	133	125	124	137	123	137	125	136	87	173	87	167	131	125	104	145	105	148
Rheiderland Twp.	215	7	149	122	25	120	29	111	36	116	30	77	70	94	53	121	27	101	42	96	51
Rosewood Twp.	228	11	165	103	62	91	74	102	61	88	72	79	78	75	81	102	59	76	77	81	80
Stoneham Twp.	186	15	128	77	50	67	61	59	66	71	57	52	76	50	76	76	49	59	68	49	79
Tunsberg Twp.	141	3	107	52	55	39	67	38	68	41	66	34	72	29	77	41	65	33	70	26	78
Watson	172	13	134	37	95	43	90	49	82	37	93	25	105	27	100	35	94	22	104	23	106
Woods Twp.	173	10	130	81	47	61	69	58	72	75	52	48	76	60	67	69	59	53	70	54	72
TOTAL	4,405	241	3,343	1,852	1,443	1,658	1,660	1,586	1,710	1,694	1,611	1,250	2,020	1,299	1,937	1,746	1,521	1,380	1,828	1,250	2,016

LAC QUI PARLE

Agassiz Twp.	90	10	77	42	35	35	42	35	42	49	28	32	42	26	49	39	36	30	43	34	41
Arena Twp.	140	2	114	65	49	47	65	65	46	53	60	26	86	40	70	53	58	29	80	34	78

VOTER REGISTRATION	U.S. SENATOR	U.S. REP. DIST. 2	STATE SENATE	STATE REP.	GOVERNOR LT. GOV.	SECRETARY STATE	STATE AUDITOR	STATE TREASURER	ATTORNEY GENERAL
-----------------------	-----------------	----------------------	-----------------	---------------	----------------------	--------------------	------------------	--------------------	---------------------

Persons registered as of
7:00 a.m. election day

Persons registering
on election day

Total number of persons
who voted

Dave
Durenberger (R)

Mark
Dayton (DFL)

Vin Weber (R)

James W.
"Jim" Nichols (DFL)

Randy P. Kamrath (R)

Archie Baumann (DFL)

Owen Gustafson (R)

Glen H. Anderson (DFL)

Whitney and
Krenik (R)

Perpich and
Johnson (DFL)

Mark
Hanson (R)

Joan Anderson
Grove (DFL)

Arne Carlson (R)

Paul
Wellstone (DFL)

Bonn Clayton (R)

Robert W.
(Bob) Mattson (DFL)

Elliot
Rothenberg (R)

Hubert H. "Skip"
Humphrey III (DFL)

DISTRICT 20A County LAC QUI PARLE		Persons registered as of 7:00 a.m. election day	Persons registering on election day	Total number of persons who voted	Dave Durenberger (IR)	Mark Dayton (DFL)	Vin Weber (IR)	James W. "Jim" Nichols (DFL)	Randy P. Kamrath (IR)	Archie Baumann (DFL)	Owen Gustafson (IR)	Glen H. Anderson (DFL)	Whitney and Krenik (IR)	Perpich and Johnson (DFL)	Mark Hanson (IR)	Joan Anderson Grove (DFL)	Ane Carlson (IR)	Paul Wellstone (DFL)	Bonn Clayton (IR)	Robert W. (Bob) Mattson (DFL)	Elliot Rothenberg (IR)	Hubert H. "Skip" Humphrey III (DFL)
Precincts																						
Augusta Twp.	111	3	95	49	45	38	56		55	38	44	50	36	57	36	57	47	46	36	58	33	59
Baxter Twp.	207	7	140	66	72	55	85		58	80	52	87	50	88	40	98	63	75	48	89	46	93
Bellingham	180	14	158	77	79	88	69		88	70	93	65	65	89	73	77	86	67	73	78	59	94
Boyd	191	14	153	61	89	52	99		70	78	52	96	50	100	38	108	65	82	45	99	32	122
Camp Release Twp.	188	7	140	80	59	64	76		72	66	64	75	47	92	52	87	67	69	60	74	54	82
Cerro Gordo Twp.	170	15	153	74	79	64	89		70	83	62	91	40	113	51	101	67	84	56	94	51	99
Dawson W-1	406	32	325	154	164	139	177		160	161	149	166	115	204	122	191	147	164	111	193	109	200
Dawson W-2	360	17	295	142	148	130	164		151	140	130	159	107	180	111	176	155	134	109	172	94	193
Dawson W-3	405	17	342	184	155	165	175		199	140	172	160	151	184	154	180	191	135	170	159	139	197
Freeland Twp.	121	2	97	53	41	45	51		67	30	47	49	43	53	46	50	54	40	45	43	43	52
Garfield Twp.	141	9	122	62	59	59	62		67	55	63	58	50	70	51	70	61	57	45	75	43	75
Hamlin Twp.	172	9	137	70	64	51	86		58	78	51	86	35	99	39	96	51	84	38	96	36	100
Hantho Twp.	99	6	89	45	39	40	47		47	49	49	38	33	55	35	51	48	37	36	46	32	52
Lac qui Parle Twp.	166	13	133	60	73	53	80		56	77	47	84	38	95	42	87	52	78	35	93	37	93
Lake Shore Twp.	189	12	161	64	96	66	94		53	104	59	100	36	116	56	102	62	95	46	113	40	108
Louisburg	49	5	45	14	31	13	31		16	29	23	22	14	31	12	33	14	30	14	31	11	34
Madison W-1	463	35	367	153	212	147	218		171	192	150	215	116	244	122	234	166	193	121	230	109	250
Madison W-2	565	41	440	242	187	194	239		230	201	205	224	162	268	175	251	235	191	185	232	167	261
Madison W-3	524	28	378	203	168	167	207		192	180	160	208	105	253	134	230	190	173	139	213	126	237
Madison Twp.	219	12	176	80	93	59	116		67	106	59	116	49	125	44	125	60	106	46	123	44	127
Manfred Twp.	103	1	64	30	34	22	42		29	35	18	45	22	42	20	41	21	40	20	42	17	44
Marietta	160	6	143	78	63	68	70		88	51	59	78	63	78	61	77	80	57	61	74	50	84
Maxwell Twp.	140	16	128	77	51	70	58		80	48	73	55	63	64	60	67	81	47	65	57	63	63
Mehurin Twp.	84	8	82	39	42	25	56		39	43	23	57	27	55	26	55	33	48	21	59	21	60
Nassau	72	6	71	41	27	34	36		34	34	37	33	27	36	30	37	34	30	22	37	23	42
Perry Twp.	130	7	104	62	42	53	51		53	51	52	52	38	65	45	53	52	52	41	56	41	60
Providence Twp.	161	8	149	78	71	64	84		82	67	63	84	53	94	63	85	73	69	65	77	59	88
Riverside Twp.	249	16	193	98	92	88	105		101	90	84	104	77	105	67	121	98	92	67	117	64	125
Ten Mile Lake Twp.	144	10	124	51	71	29	95		45	78	37	84	30	93	23	97	42	78	28	93	26	97
Walter Twp.	168	14	137	88	44	79	57		71	60	74	62	44	84	49	81	70	60	52	80	53	79
Yellow Bank Twp.	174	11	112	80	32	63	49		61	50	63	49	30	77	42	67	56	51	32	77	37	73
TOTAL	6,741	413	5,444	2,762	2,606	2,366	3,031		2,730	2,652	2,416	2,940	1,874	3,437	1,985	3,304	2,613	2,658	1,991	3,203	1,827	3,462
SWIFT																						
Camp Lake Twp.	234	5	160	33	127	29	131		22	135	27	133	22	134	22	134	33	126	24	132	15	142
Cashel Twp.	134	10	111	56	53	54	55		53	53	52	56	40	65	47	62	57	54	47	60	41	68
De Graff	126	1	94	29	64	28	64		24	63	32	58	18	70	24	67	31	59	20	68	20	73

Dublin Twp.	122	14	109	60	45	50	59	49	56	47	62	34	70	46	58	48	60	35	66	32	69
Edison Twp.	125	6	97	36	61	30	67	31	64	40	56	26	71	28	67	39	56	26	63	27	67
Hayes Twp.	165	13	134	52	79	41	92	33	98	48	82	35	99	42	91	53	79	41	89	31	100
Kerkhoven	527	47	421	253	161	223	189	218	190	247	161	163	243	200	201	243	160	188	210	173	230
Kerkhoven Twp.	211	11	158	69	89	45	111	31	125	39	116	29	129	38	117	57	97	35	118	23	134
Kildare Twp.	141	9	102	35	65	32	68	28	72	28	72	16	84	25	74	34	65	21	75	21	77
Murdock	231	14	175	64	107	50	124	58	115	56	116	24	148	38	129	71	99	45	124	42	130
Pillsbury Twp.	191	14	153	70	79	62	90	56	95	66	84	36	116	55	94	72	78	49	99	44	105
Six Mile																					
Grove Twp.	123	11	110	47	59	54	56	31	75	30	77	38	68	33	72	46	62	30	76	28	79
Swenoda Twp.	171	9	122	57	63	38	80	35	83	37	83	24	92	32	89	50	72	25	94	23	96
Torning Twp.	330	18	235	118	113	115	118	101	129	98	134	84	147	83	146	124	107	97	130	76	153
West Bank Twp.	160	10	126	49	75	47	77	35	85	48	76	30	94	40	81	42	78	33	85	29	93
TOTAL	2,991	192	2,307	1,028	1,240	898	1,381	805	1,438	895	1,366	619	1,630	753	1,482	1,000	1,252	716	1,489	625	1,616

YELLOW MEDICINE

Burton Twp.	179	10	122	43	78	35	85	28	89	21	94	15	103	19	99	29	88	15	99	16	105
Canby W-1	651	37	438	263	167	198	233	283	153	236	190	189	235	199	221	259	159	201	217	187	235
Canby W-2	834	54	530	287	233	245	278	352	172	273	243	215	300	236	277	293	215	245	257	219	294
Clarkfield	782	18	563	309	243	257	297	320	234	287	263	219	330	230	311	304	244	241	302	224	323
Florida Twp.	119	1	98	47	50	44	54	62	36	39	58	34	63	37	59	43	53	31	61	30	67
Fortier Twp.	94	3	69	43	24	34	35	21	14	26	41	25	42	27	39	38	30	31	35	25	41
Friendship Twp.	182	4	149	89	58	68	80	84	64	78	70	58	87	66	81	91	57	64	82	60	86
Hammer Twp.	210	7	144	92	50	82	61	103	39	87	53	63	78	82	58	95	46	83	55	77	64
Hazel Run	67	0	54	26	27	22	32	26	27	22	31	19	35	16	36	22	32	16	38	15	39
Lisbon Twp.	182	2	137	78	58	60	76	67	69	63	73	46	87	40	95	69	67	50	84	41	93
Norman Twp.	218	6	167	103	62	90	77	118	48	102	64	78	86	80	83	105	57	88	73	74	90
Normania Twp.	165	7	128	50	78	34	93	49	77	48	77	31	97	37	90	51	74	38	84	37	88
Omro Twp.	137	5	102	51	49	42	59	49	51	45	54	42	58	30	67	48	53	36	60	37	62
Oshkosh Twp.	178	5	135	75	57	66	67	86	42	71	60	56	75	59	71	67	62	62	66	60	71
Porter	143	7	98	41	54	36	61	51	46	42	56	40	55	37	58	46	50	37	55	28	69
St. Leo	100	1	72	24	48	13	56	18	51	9	60	8	63	14	53	6	61	7	62	4	67
Swede Prairie Twp.	140	15	115	54	61	42	72	55	59	41	72	29	81	26	85	49	64	34	76	30	81
Tyro Twp.	180	7	144	66	71	72	67	76	64	67	71	47	91	53	85	75	62	66	69	58	78
Wergeland Twp.	156	5	114	50	60	37	76	64	50	52	59	40	73	34	78	51	62	29	80	33	81
TOTAL	4,717	194	3,379	1,791	1,528	1,477	1,859	1,912	1,385	1,609	1,689	1,254	2,039	1,322	1,946	1,741	1,536	1,374	1,855	1,255	2,034
District 20A Total...	18,854	1,040	14,473	7,433	6,817	6,399	7,931	7,033	7,185	6,614	7,606	4,997	9,126	5,359	8,669	7,100	6,967	5,461	8,375	4,957	9,128
% of Voters		100.00	51.36	47.10	44.21	54.80		48.59	49.64	45.70	52.55	34.53	63.06	37.03	59.90	49.06	48.14	37.73	57.87	34.25	63.07

	VOTER REGISTRATION			U.S. SENATOR		U.S. REP. DIST. 2				STATE SENATE		STATE REP.		GOVERNOR LT. GOV.		SECRETARY STATE		STATE AUDITOR		STATE TREASURER		ATTORNEY GENERAL	
DISTRICT 20B County CHIPPEWA	Persons registered as of 7:00 a.m. election day	Persons registering on election day	Total number of persons who voted	Dave Durenberger (R)	Mark Dayton (DFL)	Vin Weber (R)	James W. "Jim" Nichols (DFL)	Randy P. Kamrath (R)	Archie Baumann (DFL)	Ray Welker (R)	Lou A. Kling (DFL)	Whitney and Krenik (R)	Perpich and Johnson (DFL)	Mark Hanson (R)	Joan Anderson Grove (DFL)	Arne Carlson (R)	Paul Wellstone (DFL)	Bonn Clayton (R)	Robert W. (Bob) Mattson (DFL)	Elliot Rothenberg (R)	Hubert H. "Skip" Humphrey III (DFL)		
Precincts																							
Granite Falls W-2 . . .	473	43	308	171	132	133	175	127	176	144	161	117	187	103	198	138	165	110	180	97	198		
Montevideo Prec. 1 . . .	671	48	505	322	179	276	227	318	182	346	152	219	279	218	277	308	187	247	241	223	272		
Montevideo Prec. 2 . . .	696	69	536	241	289	225	306	267	262	303	221	181	343	182	336	242	281	193	324	160	363		
Montevideo Prec. 3 . . .	498	49	388	224	158	200	185	214	168	235	146	169	206	170	209	224	151	195	173	168	211		
Montevideo Prec. 4 . . .	671	78	511	288	223	250	259	281	225	326	179	217	292	207	298	278	227	247	250	216	287		
Montevideo Prec. 5 . . .	574	60	469	279	189	234	232	276	190	307	156	191	269	206	251	265	194	215	233	195	267		
Montevideo Prec. 6 . . .	553	36	419	223	192	205	211	203	210	223	192	136	273	153	232	200	212	169	232	157	258		
Sparta Twp.	569	35	446	241	202	195	250	228	213	277	168	148	292	168	262	217	221	178	251	160	277		
TOTAL	4,705	418	3,582	1,989	1,564	1,718	1,845	1,914	1,626	2,161	1,375	1,378	2,141	1,407	2,063	1,872	1,638	1,554	1,884	1,376	2,133		
REDWOOD																							
Belview	265	28	218	106	107	113	102	100	114	93	120	99	114	86	125	129	83	85	123	83	127		
Charlestown Twp. . . .	162	16	122	92	29	89	32	73	47	79	39	73	45	74	47	89	32	71	47	66	54		
Delhi	75	6	64	14	48	20	41	13	48	12	49	15	46	12	45	19	40	11	46	8	53		
Delhi Twp.	189	3	139	73	64	71	68	65	74	70	65	53	83	60	74	76	60	60	68	61	77		
Gales Twp.	126	8	90	55	33	56	34	53	37	48	41	43	44	39	48	62	27	41	46	42	45		
Granite Rock Twp. . . .	157	3	92	62	27	66	25	50	41	45	44	37	54	43	46	55	33	40	50	35	53		
Honner Twp.	84	7	63	44	18	46	17	40	21	44	15	40	18	42	18	47	14	44	16	40	23		
Johnsonville Twp. . . .	114	6	74	53	20	54	20	50	24	47	23	36	35	40	27	55	14	41	24	33	36		
Kintire Twp.	158	8	132	90	40	80	52	74	56	83	45	71	59	68	62	83	44	71	52	60	67		
Lamberton	597	70	507	350	151	339	164	310	164	301	190	261	232	276	200	354	128	274	195	271	216		
Lamberton Twp.	140	14	120	91	28	86	34	74	45	81	35	74	43	67	49	88	28	73	43	64	53		
Lucan	165	15	127	85	38	80	45	81	41	82	34	59	60	68	47	77	35	68	48	61	53		
Milroy	156	12	122	75	46	55	65	64	58	53	62	38	82	46	64	63	49	48	67	37	80		
New Avon Twp.	182	9	118	86	31	95	23	69	47	80	33	60	57	73	39	84	28	68	43	64	51		
North Hero Twp.	150	9	100	72	28	66	34	65	34	56	43	54	41	50	48	62	36	54	44	54	45		
North Redwood	117	9	91	59	31	54	36	41	50	46	41	41	48	43	45	53	36	44	42	39	52		
Redwood Falls W-1 . . .	978	81	769	519	242	508	257	442	317	503	246	424	329	430	315	538	213	445	295	433	321		
Redwood Falls W-2 . . .	1,015	81	741	479	255	481	254	381	349	464	247	384	341	381	335	508	214	415	288	369	354		
Redwood Falls W-3 . . .	1,005	79	781	520	250	510	262	451	318	526	225	435	331	434	327	554	206	457	289	432	328		

[illegible]

YELLOW MEDICINE

Echo	247	6	186	111	71	118	64	104	75	122	54	112	68	99	77	119	54	105	67	93	86
Echo Twp.	157	13	120	81	36	77	43	81	39	83	35	78	41	72	43	86	32	77	41	71	46
Granite Falls																					
W-1 P-1	597	36	351	150	197	150	198	131	716	163	184	132	213	116	225	171	170	132	199	108	235
Granite Falls																					
W-1 P-2	731	39	540	260	254	232	300	238	288	185	252	208	322	186	332	275	248	199	311	187	338
Granite Falls																					
W-1 P-3	625	42	470	232	230	223	240	229	223	234	227	222	236	177	274	264	190	210	240	173	281
Hanely Falls	192	5	153	67	81	72	79	81	66	79	71	60	86	54	90	82	66	64	80	62	86
Hazel Run Twp.	156	8	138	87	50	69	69	76	61	67	71	68	68	48	88	77	57	64	70	55	80
Minnesota Falls	253	12	198	76	117	76	122	75	117	68	128	55	141	52	143	84	108	60	128	47	149
Posen Twp.	176	7	144	86	58	69	75	73	68	63	79	78	62	55	88	83	58	61	81	66	76
Sandnes Twp.	149	14	127	46	80	38	88	45	81	41	85	34	91	33	91	52	73	40	86	34	92
Sioux Agency Twp.	196	10	160	86	73	73	86	65	90	71	85	59	98	65	92	80	79	65	90	61	96
Stony Run Twp.	366	22	304	165	138	146	158	159	143	147	154	129	175	113	186	171	128	131	165	123	173
Wood Lake	296	29	251	107	136	102	145	90	155	90	150	84	161	68	165	117	122	62	170	57	179
Wood Lake Twp.	195	10	141	74	65	50	79	61	76	59	81	54	87	57	80	77	60	53	81	49	88
TOTAL	4,336	253	3,283	1,628	1,586	1,495	1,746	1,508	1,698	1,472	1,656	1,373	1,849	1,195	1,974	1,738	1,445	1,323	1,809	1,186	2,008

District 20B Total . . .	17,945	1,336	13,661	8,044	5,436	7,521	6,016	7,222	6,197	7,636	5,570	6,142	7,204	6,025	7,106	7,992	5,244	6,393	6,603	5,862	7,407
% of Voters			100.00	58.88	39.79	55.05	44.04	52.87	45.36	55.90	40.77	44.96	52.73	44.10	52.02	58.50	38.39	46.80	48.33	42.91	54.22
District 20 Total . . .	36,799	2,376	28,134	15,477	12,253	14,011	13,947	14,255	13,382			11,139	16,330	11,384	15,775	15,092	12,211	11,854	14,978	10,819	16,535
% of Voters			100.00	55.01	43.55	49.80	49.57	50.67	47.57			39.59	58.04	40.46	56.07	53.64	43.40	42.13	53.24	38.46	58.77

DISTRICT 21A
County
McLEOD

Precincts

	VOTER REGISTRATION			U.S. SENATOR		U.S. REP. DIST. 2		U.S. REP. DIST. 7		STATE SENATE		STATE REP.		GOVERNOR LT. GOV.		SECRETARY STATE		STATE AUDITOR		STATE TREASURER		ATTORNEY GENERAL	
	Persons registered as of 7:00 a.m. election day	Persons registering on election day	Total number of persons who voted	Dave Durenberger (IR)	Mark Dayton (DFL)	Vin Weber (IR)	James W. "Jim" Nichols (DFL)	Arian Stangland (IR)	Gene Wenstrom (DFL)	John J. Bernhagen (IR)	Colleen Turner Albright (DFL)	Adolph Kvam (IR)	Steven George (DFL)	Whitney and Krenik (IR)	Perpich and Johnson (DFL)	Mark Hanson (IR)	Joan Anderson Growe (DFL)	Anne Carlson (IR)	Paul Wellstone (DFL)	Bonn Clayton (IR)	Robert W. (Bob) Mattson (DFL)	Elliot Rothenberg (IR)	Hubert H. "Skip" Humphrey (DFL)
Acoma Twp.	465	44	366	232	128	250	116	—	—	268	97	236	128	195	164	193	166	242	121	204	156	161	199
Hutchinson P-1	1,153	152	800	480	277	482	226	—	—	544	198	433	292	348	404	344	345	474	228	396	274	330	386
Hutchinson P-2	955	114	639	408	206	424	156	—	—	462	133	380	199	328	281	310	250	395	163	332	220	305	271
Hutchinson P-3	1,240	32	906	573	298	542	257	—	—	633	125	495	302	370	432	400	384	555	241	462	266	384	424
Hutchinson P-4	1,003	101	704	433	231	400	189	—	—	469	158	361	238	312	331	292	268	391	172	305	238	270	324
Hutchinson P-5	1,141	140	689	428	227	406	180	—	—	454	165	353	234	312	333	316	266	400	160	332	201	297	302
Hutchinson Twp.	576	52	426	250	167	252	167	—	—	258	162	245	171	187	227	190	220	254	157	220	187	189	224
TOTAL	6,533	635	4,530	2,804	1,534	2,756	1,291	—	—	3,088	1,038	2,503	1,564	2,052	2,172	2,045	1,899	2,711	1,242	2,251	1,542	1,936	2,130

MEEKER

Acton Twp.	230	30	201	117	80	109	90	—	—	117	81	103	96	88	103	83	110	114	83	76	115	78	120
Collinwood Twp.	414	29	344	212	125	213	126	—	—	232	102	188	147	150	183	148	187	204	118	166	161	146	186
Darwin	162	16	129	69	59	75	53	—	—	69	59	56	70	48	77	51	72	60	61	55	64	50	75
Darwin Twp.	355	40	300	159	140	169	129	—	—	173	126	131	169	104	195	110	178	163	134	113	179	111	184
Dassel	656	65	519	301	212	339	178	—	—	335	177	280	234	222	285	239	265	314	195	252	237	219	287
Dassel Twp.	559	52	476	281	191	289	182	—	—	312	158	259	208	206	256	199	259	274	189	223	230	208	261
Eden Valley	333	24	251	150	94	160	87	—	—	118	113	129	111	67	171	105	124	133	95	96	122	91	141
Ellsworth Twp.	356	40	285	188	95	185	97	—	—	192	90	173	108	137	144	148	127	174	102	143	133	142	138
Forest City Twp.	312	34	294	127	166	147	144	—	—	158	130	119	172	89	194	104	176	147	136	105	169	99	183
Forest Prairie Twp.	387	33	309	173	114	192	116	—	—	163	142	137	169	113	192	139	158	157	144	115	178	114	186
Greenleaf Twp.	399	44	342	204	137	217	123	—	—	223	113	208	132	153	188	145	189	204	126	164	167	137	193
Grove City	356	36	283	162	118	168	111	—	—	159	120	130	151	114	163	126	145	163	110	123	139	118	154
Harvey Twp.	195	32	184	84	100	97	87	—	—	104	97	76	108	63	118	74	105	90	86	74	100	56	117
Kingston	88	4	74	43	29	44	29	—	—	45	24	35	35	26	46	24	45	39	30	29	40	29	40
Kingston Twp.	557	40	434	217	211	224	205	—	—	226	197	202	223	156	263	176	241	215	208	162	253	155	264
Litchfield W-1	695	94	606	350	248	359	237	—	—	369	224	295	305	268	321	258	317	365	218	289	279	261	326
Litchfield W-2	646	91	550	289	249	323	220	—	—	342	203	269	274	197	343	219	310	309	229	218	302	198	335
Litchfield W-3	605	74	530	328	190	339	183	—	—	331	191	279	245	219	290	205	298	312	193	249	238	198	307
Litchfield W-4	665	68	591	349	230	368	219	—	—	380	204	270	284	270	303	273	299	369	204	294	262	257	318
Litchfield W-5	704	108	569	279	278	304	257	—	—	303	249	289	273	218	333	224	317	301	247	235	298	201	349
Litchfield Twp.	446	66	399	226	165	221	167	—	—	231	156	175	216	147	241	141	238	213	171	163	216	138	243
Manannah Twp.	275	29	221	131	79	157	63	—	—	122	93	109	109	80	129	101	106	125	89	95	117	90	116
Swede Grove Twp.	209	26	168	90	78	72	96	—	—	81	83	70	97	67	99	71	94	93	69	66	95	63	100
Union Grove Twp.	344	32	269	152	111	144	119	—	—	124	137	108	157	102	162	106	152	138	118	115	142	89	170
Watkins	510	50	404	192	196	213	179	—	—	151	230	163	223	91	281	147	226	171	208	127	247	109	263
TOTAL	10,458	1,157	8,732	4,873	3,595	5,128	3,497	—	—	5,069	3,499	4,284	4,316	3,395	5,080	3,616	4,738	4,847	3,563	3,747	4,483	3,357	5,056

STEARNs

Eden Valley.....	162	24	155	106	43	—	—	85	54	75	66	82	54	46	97	71	67	84	55	62	73	68	78
TOTAL.....	162	24	155	106	43	—	—	85	54	75	66	82	54	46	97	71	67	84	55	62	73	68	78
District 21A Total.....	17,153	1,816	13,417	7,783	5,272	7,884	4,788	85	54	8,223	4,603	6,869	5,934	5,493	7,349	5,732	6,704	7,642	4,860	6,060	6,098	5,361	7,264
% of Voters		100.00	58.01	39.29	58.76	35.69	.63	.40	61.29	34.31	51.20	44.23	40.94	54.77	42.72	49.97	56.96	36.22	45.17	45.45	39.96	54.14	

	VOTER REGISTRATION			U.S. SENATOR	U.S. REP. DIST. 2	U.S. REP. DIST. 7	STATE SENATE	STATE REP.	GOVERNOR LT. GOV.	SECRETARY STATE	STATE AUDITOR	STATE TREASURER	ATTORNEY GENERAL										
DISTRICT 21B County KANDIYOHI	Persons registered as of 7:00 a.m. election day	Persons registering on election day	Total number of persons who voted	Dave Durenberger (R)	Mark Dayton (DFL)	Vin Weber (R)	James W. "Jim" Nichols (DFL)	Arian Stangeland (R)	Gene Wenstrom (DFL)	John J. Bernhagen (R)	Colleen Turner Albright (DFL)	Gaylin DenOuden (R)	Greg Kiecker (DFL)	Whitney and Krenik (R)	Perpich and Johnson (DFL)	Mark Hanson (R)	Joan Anderson Grove (DFL)	Arne Carlson (R)	Paul Wellstone (DFL)	Bonn Clayton (R)	Robert W. (Bob) Mattson (DFL)	Elliot Rothenberg (R)	Hubert H. "Skip" Humphrey III (DFL)
Precincts																							
Atwater	735	50	532	275	246	237	287	—	—	251	266	255	262	199	325	187	326	259	260	180	326	159	358
Blomkest.....	122	13	104	47	53	47	56	—	—	51	52	59	44	38	61	44	55	44	54	40	58	32	69
East Lake.....																							
Lillian Twp.....	160	5	104	45	57	37	66	—	—	39	62	40	64	34	68	26	76	35	68	27	75	25	76
Edwards Twp.....	195	19	135	90	43	83	51	—	—	88	38	99	32	47	83	58	67	91	35	52	71	48	78
Fahln Twp.....	196	14	149	55	92	51	97	—	—	64	82	55	91	41	103	45	102	63	84	39	107	38	108
Genessee Twp.....	222	17	179	91	87	82	96	—	—	80	95	74	101	66	108	70	104	76	100	63	111	56	116
Holland Twp.....	270	15	216	156	60	153	63	—	—	147	62	171	45	81	117	125	88	151	62	125	82	119	94
Lake.....																							
Elizabeth Twp.....	163	12	127	42	84	42	83	—	—	51	73	42	83	39	88	35	88	52	70	29	88	32	91
Lake Lillian.....	232	14	182	72	109	73	108	—	—	56	123	70	110	53	119	52	121	69	108	41	128	42	136
Lake Lillian Twp.....	170	13	131	62	69	53	78	—	—	57	73	61	69	42	86	38	90	59	70	39	88	30	99
Prinsburg.....	410	16	336	291	39	280	55	—	—	256	61	318	16	139	137	230	91	259	58	234	87	221	104
Raymond.....	468	44	344	174	161	176	165	—	—	154	171	199	140	125	207	121	215	184	153	131	194	117	217
Roseland Twp.....	306	21	232	152	77	128	101	—	—	138	81	152	74	122	103	107	115	149	74	115	107	101	124
Whitefield Twp.....	318	26	262	129	130	110	150	—	—	210	45	119	140	76	177	87	168	114	138	77	173	183	71
TOTAL.....	3,967	279	3,033	1,681	1,307	1,552	1,456	—	—	1,642	1,284	1,714	1,271	1,102	1,782	1,225	1,706	1,605	1,334	1,192	1,695	1,203	1,741
McLEOD																							
Collins Twp.....	255	19	205	126	74	129	72	—	—	135	65	113	88	102	97	118	86	132	71	112	85	97	104
Lynn Twp.....	406	28	290	190	93	206	81	—	—	202	76	152	128	157	124	156	124	197	80	169	103	143	138
Round Grove Twp.....	170	6	121	79	41	75	45	—	—	81	38	64	53	66	51	73	41	72	44	66	47	56	62
Stewart.....	359	27	289	149	133	159	128	—	—	180	105	139	146	130	150	132	145	156	120	129	141	107	170
TOTAL.....	1,190	80	905	544	341	569	326	—	—	598	284	468	415	455	422	479	396	557	315	476	376	403	474

DISTRICT 21B
County
MEEKER

Precincts

	Persons registered 7:00 a.m. election day	Persons registering on election day	Total number of persons who voted	Dave Durenberger (R)	Mark Dayton (DFL)	Vin Weber (R)	James W. Nichols (DFL)	Arian Stangeland (R)	Gene Wenstrom (DFL)	John J. Bernhagen (R)	Colleen Turner Albright (DFL)	Gaylin DenOuden (R)	Greg Klecker (DFL)	Whitney and Krenik (R)	Perpich and Johnson (DFL)	Mark Hanson (R)	Joan Anderson Grove (DFL)	Anne Carlson (R)	Paul Wellstone (DFL)	Bonn Clayton (R)	Robert W. (Bob) Mattson (DFL)	Elliot Rohenberg (R)	Hubert H. Humphrey III (DFL)
Cedar Mills	32	2	27	15	11	16	11	—	—	20	7	10	17	9	17	14	13	11	14	10	17	10	17
Cedar Mills Twp.	281	30	196	115	80	121	74	—	—	131	62	98	94	97	93	103	92	120	75	96	97	91	101
Cosmos	313	42	284	143	137	166	116	—	—	168	109	142	138	124	156	122	152	151	124	123	144	111	169
Cosmos Twp.	167	7	115	82	30	73	42	—	—	81	31	64	48	58	53	59	51	69	42	67	44	56	56
Danielson Twp.	195	4	155	94	58	87	65	—	—	85	67	66	81	53	100	48	100	75	73	61	82	50	100
TOTAL	988	85	777	449	316	463	308	—	—	485	276	380	378	341	419	346	408	426	328	357	384	318	443

RENVILLE

Bandon Twp.	155	6	115	61	52	62	53	—	—	62	51	49	66	49	64	52	59	76	39	49	60	47	64
Beaver Falls Twp.	175	12	127	64	61	73	54	—	—	53	69	70	56	52	72	47	73	69	55	49	72	49	77
Birch Cooley Twp.	199	14	148	63	82	48	97	—	—	58	88	57	88	48	97	50	92	17	86	46	91	44	101
Bird Island	865	77	715	335	372	334	369	—	—	321	360	338	356	231	466	243	431	348	333	225	426	199	488
Bird Island Twp.	166	14	137	86	51	70	67	—	—	74	58	76	58	51	84	55	77	78	52	56	75	43	88
Boon Lake Twp.	205	10	150	103	44	114	35	—	—	111	36	75	71	72	73	82	63	102	43	80	63	72	73
Brookfield Twp.	155	7	115	73	42	67	48	—	—	67	46	67	46	42	67	46	68	64	50	49	63	46	68
Buffalo Lake	437	39	376	217	150	235	131	—	—	244	118	200	169	177	189	172	175	229	128	178	168	160	198
Camp Twp.	173	7	134	91	42	87	46	—	—	72	56	74	58	64	65	66	59	88	42	71	58	62	68
Crooks Twp.	158	14	135	93	42	97	37	—	—	92	40	93	40	64	63	69	62	95	37	76	53	70	60
Danube	371	21	314	183	125	188	122	—	—	201	103	175	134	158	143	145	159	195	106	165	133	137	167
Emmet Twp.	176	7	145	70	75	70	75	—	—	63	72	68	76	57	87	49	91	72	70	48	89	44	96
Ericson Twp.	204	11	153	98	53	86	67	—	—	86	64	99	54	64	86	67	83	88	63	76	70	67	84
Flora Twp.	186	11	155	115	38	105	49	—	—	95	49	104	49	74	81	76	70	102	47	80	65	69	81
Franklin	317	26	268	141	122	128	132	—	—	116	140	118	146	99	158	108	148	138	121	103	148	96	161
Hawk Creek Twp.	175	13	132	58	72	39	92	—	—	40	87	54	75	38	88	31	98	47	80	29	97	33	97
Hector	804	52	640	371	261	373	259	—	—	392	234	280	351	278	352	266	353	374	246	295	312	253	368
Hector Twp.	185	10	154	100	54	99	54	—	—	98	53	77	76	82	68	75	76	97	55	80	69	78	73
Henryville Twp.	177	10	130	53	72	43	86	—	—	32	93	38	89	31	97	41	86	43	82	24	101	14	111
Kingman Twp.	167	9	139	72	64	63	73	—	—	56	79	61	74	51	86	50	86	63	68	42	88	41	90
Martinsburg Twp.	138	11	105	75	28	80	24	—	—	74	30	48	56	53	50	59	45	74	29	59	43	59	45
Melville Twp.	160	18	135	75	58	62	72	—	—	78	56	61	74	47	85	56	75	66	66	49	81	40	93
Morton	370	23	265	119	139	117	144	—	—	110	143	106	152	94	162	91	156	118	132	88	157	80	173
Norfolk Twp.	151	12	122	67	50	71	51	—	—	67	50	65	55	55	62	52	65	67	51	47	64	47	70
Olivia	1,746	175	1,403	729	656	723	647	—	—	758	605	773	606	576	791	525	822	801	556	564	761	461	903
Osceola Twp.	162	8	121	74	46	63	58	—	—	77	42	49	69	45	75	48	70	64	57	45	72	37	81
Palmyra Twp.	209	3	173	114	58	111	62	—	—	122	49	92	81	68	98	77	89	109	58	73	92	76	94
Preston Lake Twp.	195	9	139	95	41	100	38	—	—	100	33	70	68	70	63	73	58	90	45	76	55	70	63
Renville	849	62	665	397	262	368	292	—	—	365	280	379	274	300	345	289	351	393	251	305	326	293	355
Sacred Heart	423	27	344	191	148	169	173	—	—	175	162	182	156	154	183	140	192	182	154	149	181	134	202
Sacred Heart Twp.	229	5	186	92	92	88	93	—	—	78	99	81	102	83	100	65	118	95	87	68	108	61	119
Troy Twp.	221	3	173	95	76	85	88	—	—	91	77	86	86	61	109	66	104	87	79	61	103	51	117

Wang Twp	186	9	144	79	63	75	69	—	—	69	72	75	67	61	80	51	90	77	64	57	82	58	85
Wellington Twp	206	7	134	82	51	83	49	—	—	84	45	36	97	72	60	78	53	93	38	68	61	69	61
Winfield Twp	198	4	158	87	71	80	78	—	—	84	69	77	79	68	87	70	81	92	63	58	96	57	98
TOTAL	10,893	746	8,649	4,818	3,713	4,656	3,884	—	—	4,665	3,708	4,323	4,186	3,589	4,836	3,530	4,778	4,793	3,533	3,588	4,583	3,217	5,172

SIBLEY

Grafton Twp	191	5	118	80	38	73	45	—	—	77	40	40	77	54	64	57	60	69	48	64	52	54	63
Moltke Twp	227	10	176	123	50	120	52	—	—	117	53	73	95	95	78	97	73	119	52	87	82	88	77
TOTAL	418	15	294	203	88	193	97	—	—	194	93	113	172	149	142	154	133	188	100	151	134	142	140

District 218 Total	17,456	1,205	13,658	7,695	5,765	7,433	6,071	—	—	7,584	5,645	6,998	6,422	5,636	7,601	5,734	7,421	7,569	5,610	5,764	7,172	5,283	7,970
% of Voters			100.00	56.34	42.21	54.42	44.45	—	—	55.53	41.33	51.24	47.02	41.27	55.65	41.98	54.33	55.42	41.07	42.20	52.51	38.68	58.35

District 21 Total	34,609	3,021	27,075	15,478	11,037	15,317	10,859	85	54	15,807	10,248			11,129	14,950	11,466	14,125	15,211	10,470	11,824	13,270	10,644	15,234
% of Voters			100.00	57.17	40.76	56.57	40.11	.31	.20	58.38	37.85			41.10	55.22	42.35	52.17	56.18	38.67	43.67	49.01	39.31	56.27

	VOTER REGISTRATION			U.S. SENATOR	U.S. REP. DIST. 2	U.S. REP. DIST. 6	STATE SENATE		STATE REP.	GOVERNOR LT. GOV.	SECRETARY STATE	STATE AUDITOR	STATE TREASURER	ATTORNEY GENERAL									
DISTRICT 22A	Persons registered as of 7:00 a.m. election day	Persons registering on election day	Total number of persons who voted	Dave																			
Durenberger (R)																							
Mark																							
Dayton (DFL)																							
County				Vin Weber (R)	James W.																		
WRIGHT				"Jim" Nichols (DFL)	Arlen Erdahl (R)																		
				Gerry Sikorski (DFL)																			
				Mark Ourada (R)	Betty Adkins (DFL)																		
				Warren Krause (R)	Bob McEachern (DFL)																		
				Whitney and Krenik (R)	Perpich and Johnson (DFL)																		
				Mark Hanson (R)	Joan Anderson Grove (DFL)																		
				Anne Carlson (R)	Paul Wellstone (DFL)																		
				Bonn Clayton (R)	Robert W. (Bob) Mattson (DFL)																		
				Elliot Rothenberg (R)	Hubert H. "Skip" Humphrey III (DFL)																		
Precincts																							
Albertville	347	45	304	176	125	—	—	134	163	82	217	73	229	68	227	79	208	136	153	83	199	79	208
Albion Twp.	659	51	480	249	218	249	222	—	—	221	253	213	261	155	312	164	306	222	250	167	296	157	314
Annandale	1,020	120	823	406	405	428	380	—	—	317	496	313	493	273	532	250	544	404	398	280	497	259	550
Buffalo P-1	813	133	658	366	287	—	—	337	317	337	314	327	322	270	374	218	422	360	280	278	347	252	391
Buffalo P-2	923	85	679	391	278	—	—	384	280	369	296	358	309	347	312	254	398	406	245	321	314	295	360
Buffalo P-3	964	108	717	407	305	—	—	399	307	399	309	377	333	289	413	241	454	433	267	310	366	279	418
Buffalo Twp.	1,057	93	774	492	274	—	—	437	329	444	324	430	331	348	404	318	432	467	282	372	365	347	407
Chatham Twp.	756	57	562	340	210	—	—	303	259	305	257	298	264	213	328	199	353	313	239	235	308	220	334
Corinna Twp.	1,220	79	860	497	350	500	352	—	—	408	439	375	465	287	560	332	503	442	400	330	494	308	535
Frankfort Twp.	1,136	165	977	627	340	—	—	522	443	389	579	343	623	344	618	410	532	551	389	426	503	372	574
Maple Lake	731	130	638	296	332	—	—	233	396	333	302	208	417	126	498	184	424	235	373	151	453	143	477
Maple Lake Twp.	1,033	72	743	407	325	—	—	340	375	356	384	341	397	250	474	239	483	342	384	269	442	250	484
Monticello	1,714	206	1,297	694	586	—	—	650	629	572	697	430	845	495	763	473	773	715	539	508	713	493	767
Monticello Twp.	1,854	186	1,339	675	642	—	—	627	705	554	769	468	852	489	808	453	837	726	582	498	785	471	828
Otsego Twp.	2,341	280	1,720	895	808	—	—	735	979	494	1,205	518	1,177	573	1,101	614	1,030	768	882	1,064	565	531	1,135
St. Michael	868	125	731	455	269	—	—	358	371	284	436	209	513	228	480	296	404	391	316	270	418	252	449
TOTAL	17,436	1,935	13,302	7,373	5,754	1,177	954	5,459	5,553	5,864	7,277	5,281	7,831	4,755	8,204	4,724	8,103	6,911	5,979	5,562	7,065	4,708	8,231
District 22A Total	17,436	1,935	13,302	7,373	5,754	1,177	954	5,459	5,553	5,864	7,277	5,281	7,831	4,755	8,204	4,724	8,103	6,911	5,979	5,562	7,065	4,708	8,231
% of Voters			100.00	55.43	43.26	8.85	7.17	41.04	41.75	44.08	54.71	39.70	58.87	35.75	61.67	35.51	60.92	51.95	44.95	41.81	53.11	35.39	61.88

		VOTER REGISTRATION		U.S. SENATOR		U.S. REP. DIST. 2		U.S. REP. DIST. 6		STATE SENATE		STATE REP.		GOVERNOR LT. GOV.		SECRETARY STATE		STATE AUDITOR		STATE TREASURER		ATTORNEY GENERAL		
		Persons registered as of 7:00 a.m. election day	Persons registering on election day	Total number of persons who voted	Dave Durenberger (IR)	Mark Dayton (DFL)	Vin Weber (IR)	James W. "Jim" Nichols (DFL)	Arlen Erdahl (IR)	Gerry Sikorski (DFL)	Mark Ourada (IR)	Betty Adkins (DFL)	Tony Onnen (IR)	Bill Metz (DFL)	Whitney and Krenik (IR)	Perpich and Johnson (DFL)	Mark Hanson (IR)	Joan Anderson Growe (DFL)	Anne Carlson (IR)	Paul Wellstone (DFL)	Bonn Clayton (IR)	Robert W. (Bob) Mattson (DFL)	Elliot Rothenberg (IR)	Hubert H. "Skip" Humphrey III (DFL)
DISTRICT 22B County HENNEPIN																								
Precincts																								
Greenfield P-1	651	99	588	365	218	—	—	—	308	274	268	300	325	244	255	322	244	312	338	226	269	280	232	331
Independence P-1	1,581	139	1,229	742	465	—	—	—	717	499	637	547	631	557	611	575	566	620	721	453	614	542	563	625
Maple Plain P-1	916	125	757	415	334	—	—	—	386	362	349	382	369	366	370	362	310	410	424	301	348	365	307	422
Rockford P-1	157	20	104	59	44	—	—	—	50	54	42	61	48	55	44	58	40	59	52	49	37	56	36	66
TOTAL	3,305	383	2,678	1,581	1,061	—	—	—	1,461	1,189	1,296	1,290	1,373	1,222	1,280	1,317	1,160	1,401	1,535	1,029	1,268	1,243	1,138	1,444
WRIGHT																								
Cokato	1,266	93	968	589	373	606	353	—	—	513	431	725	234	234	411	546	411	532	603	341	474	448	415	533
Cokato Twp.	497	37	388	254	128	259	123	—	—	223	157	303	81	81	205	180	200	178	263	112	208	163	197	181
Delano	1,274	190	1,208	634	547	—	—	580	607	500	669	581	609	609	488	671	475	679	628	528	467	666	416	752
Franklin Twp.	1,445	111	1,040	658	369	—	—	579	449	536	487	590	443	443	458	548	448	550	609	397	482	504	407	607
French Lake Twp.	631	35	427	200	221	223	203	—	—	192	227	256	164	164	144	265	147	260	199	214	152	260	144	266
Howard Lake	722	93	580	337	235	348	223	—	—	304	266	387	189	189	237	330	248	316	333	229	262	291	225	344
Marysville Twp.	962	106	690	336	341	—	—	307	379	307	383	369	316	316	221	449	221	442	321	354	238	450	219	455
Middleville Twp.	599	30	421	257	160	275	144	—	—	226	183	273	146	146	183	231	183	224	266	152	192	216	186	228
Montrose	341	50	262	109	146	—	—	100	159	98	160	127	131	131	75	169	69	173	117	137	80	169	71	177
Rockford	1,175	183	821	372	436	—	—	367	445	295	496	377	424	424	298	496	268	509	365	428	292	482	252	549
Rockford Twp.	1,726	143	1,247	683	542	—	—	614	619	567	651	683	546	546	498	712	455	751	659	550	496	688	456	750
South Haven	125	7	80	42	36	42	34	—	—	34	43	46	32	32	25	52	25	45	45	30	28	45	24	52
Southside Twp.	825	72	543	251	290	279	256	—	—	233	292	277	249	249	180	354	179	336	256	266	191	309	176	343
Stockholm Twp.	408	25	291	163	125	172	116	—	—	143	137	209	81	81	114	167	116	169	163	123	121	157	117	168
Victor Twp.	516	40	383	226	151	255	121	—	—	185	181	262	114	114	145	223	164	198	229	143	172	191	154	204
Waverly	308	108	324	126	191	—	—	113	205	109	200	148	161	161	69	246	78	216	121	179	69	226	65	243
Woodland Twp.	556	49	406	211	186	—	—	189	205	180	211	223	174	174	134	246	122	260	191	194	145	236	131	252
TOTAL	13,376	1,362	10,079	5,448	4,477	2,459	1,573	2,849	3,068	4,645	5,174	5,836	4,094	4,094	3,885	5,885	3,809	5,838	5,368	4,377	4,069	5,501	3,655	6,104
District 22B Total	16,681	1,745	12,757	7,029	5,538	2,459	1,573	4,310	4,257	5,941	6,464	7,209	5,316	5,316	5,165	7,202	4,969	7,239	6,903	5,406	5,337	6,744	4,793	7,548
% of Voters			100.00	55.10	43.41	19.28	12.33	33.79	33.37	46.57	50.67	56.51	41.67	41.67	40.49	56.46	38.95	56.77	54.11	42.38	41.84	52.87	37.57	59.17
District 22 Total	34,117	3,680	26,059	14,402	11,292	3,636	2,527	9,769	9,810	11,805	13,741				9,920	15,406	9,693	15,342	13,814	11,385	10,899	13,809	9,501	15,779
% of Voters			100.00	55.27	43.33	13.95	9.70	37.49	37.65	45.30	52.73				38.07	59.12	37.20	58.89	53.01	43.69	41.82	52.99	36.46	60.55

DISTRICT 23A
County
BROWN

Precincts

	Persons registered as of 7:00 a.m. election day	Persons registering on election day	Total number of persons who voted	Dave Durenberger (R)	Mark Dayton (DFL)	Tom Hagedorn (R)	Timothy J. (Tim) Penny (DFL)	Vin Weber (R)	James W. "Jim" Nichols (DFL)	Dennis Frederickson (R)	A. J. (Tony) Eckstein (DFL)	Terry Dempsey (R)	Ralph H. Stadick (DFL)	Whitney and Krenik (R)	Perpich and Johnson (DFL)	Mark Hanson (R)	Joan Anderson Growe (DFL)	Anne Carlson (R)	Paul Wellstone (DFL)	Bonn Clayton (R)	Robert W. (Bob) Maltson (DFL)	Elliot Rothenberg (R)	Hubert H. "Skip" Humphrey III (DFL)
Albin Twp.	254	12	187	112	71	—	—	89	97	89	97	80	104	73	114	82	100	106	75	79	101	73	109
Bashaw Twp.	197	10	147	99	46	—	—	101	46	100	47	97	49	83	61	78	66	105	41	82	61	84	62
Burnstown Twp.	206	16	147	112	33	—	—	116	31	106	41	103	40	87	57	95	47	113	28	96	44	103	41
Cobden 47	32	32	12	19	—	—	—	15	16	15	17	15	17	14	16	14	17	19	12	13	18	11	20
Comfrey 274	18	239	138	96	—	—	—	136	100	135	101	153	81	118	117	113	116	145	85	114	113	103	130
Cottonwood Twp.	505	25	424	263	152	—	—	204	208	164	258	187	236	171	237	181	219	258	145	177	209	162	241
Eden Twp. 250	9	181	148	28	—	—	—	137	40	149	30	141	38	111	64	120	49	142	29	124	49	128	44
Evan 61	2	47	25	20	—	—	—	25	21	31	16	29	14	26	19	23	22	32	13	25	20	24	21
Home Twp. 429	32	312	245	60	—	—	—	191	115	220	91	214	93	180	115	196	101	241	58	187	111	196	99
Leavenworth Twp.	241	17	177	113	58	—	—	69	107	91	82	80	96	57	114	71	100	103	72	67	104	67	104
Milford Twp. 424	33	342	231	101	—	—	—	203	129	160	179	170	167	165	166	177	147	224	101	164	159	177	145
Mulligan Twp. 214	9	165	85	78	—	—	—	46	118	45	119	49	115	29	130	47	100	59	88	45	102	42	110
New Ulm W-1 P-1 1,185	97	840	517	292	—	—	—	483	341	430	393	561	261	414	403	403	384	515	284	425	354	292	333
New Ulm W-1 P-2 1,141	92	837	470	347	—	—	—	471	360	424	404	527	300	378	437	394	406	505	297	366	422	329	488
New Ulm W-2 P-1 1,233	68	854	482	343	—	—	—	446	380	375	467	449	390	328	486	360	434	476	325	332	446	328	485
New Ulm W-2 P-2 928	79	568	278	276	—	—	—	264	283	264	297	290	268	230	313	218	313	301	244	165	310	198	343
New Ulm W-3 P-1 1,135	66	835	560	265	—	—	—	515	307	510	319	571	257	449	367	426	361	571	229	455	331	402	499
New Ulm W-3 P-2 1,041	89	752	431	308	—	—	—	385	349	396	351	437	307	342	380	339	374	452	268	315	390	277	440
New Ulm W-4 P-1 1,163	59	834	499	312	—	—	—	489	327	497	329	565	259	441	370	411	390	547	261	425	365	377	430
New Ulm W-4 P-2 1,041	94	656	513	141	—	—	—	472	174	432	211	524	121	432	213	394	237	508	125	451	171	407	222
North Star Twp. 212	13	139	106	31	—	—	—	102	37	103	35	83	54	88	50	85	52	103	32	82	51	81	55
Prairieville Twp. 211	11	158	124	33	—	—	—	104	53	113	44	112	45	90	62	99	52	116	34	94	50	83	71
Sigel Twp. 311	16	244	160	81	—	—	—	120	123	81	163	66	176	92	146	115	108	145	83	92	125	85	139
Sleepy Eye W-1 1,105	57	744	486	250	—	—	—	441	295	440	301	490	244	346	364	386	319	476	234	362	328	375	345
Sleepy Eye W-2 1,107	55	770	539	213	—	—	—	472	286	483	275	521	233	387	343	420	294	510	206	395	298	416	310
Springfield W-1 635	40	459	283	160	—	—	—	305	146	325	128	286	164	231	210	252	192	296	142	248	198	223	222
Springfield W-2 728	19	511	320	179	—	—	—	331	171	373	132	335	164	266	229	284	204	348	144	289	197	274	221
Stark Twp. 255	13	174	142	30	—	—	—	106	66	112	62	113	58	86	78	106	59	127	40	98	66	106	63
Stately Twp. 115	1	79	58	20	—	—	—	56	23	54	23	47	31	50	29	47	31	55	23	42	30	40	37
TOTAL	16,648	1,084	11,854	7,551	4,043	—	—	6,894	4,749	6,717	5,012	7,295	4,382	5,764	5,690	5,936	5,294	7,598	3,718	5,809	5,233	5,463	5,829

COTTONWOOD

Comfrey	3	1	4	1	3	—	—	3	1	2	2	2	2	3	1	3	1	2	2	1	3	0	4
TOTAL	3	1	4	1	3	—	—	3	1	2	2	2	2	3	1	3	1	2	2	1	3	0	4

DISTRICT 23A
County
REDWOOD

Precincts

	Persons registered as of 7:00 a.m. election day	Persons registering on election day	Total number of persons who voted	Dave Durenberger (R)	Mark Dayton (DFL)	Tom Hagedorn (R)	Timothy J. (Tim) Penny (DFL)	Vin Weber (R)	James W. "Jim" Nichols (DFL)	Dennis Frederickson (R)	A. J. (Tony) Eckstein (DFL)
Brookville Twp.	185	14	135	109	26	—	—	108	26	114	20
Clements.	123	5	97	64	32	—	—	69	27	62	24
Morgan.	601	33	446	312	118	—	—	332	108	360	79
Morgan Twp.	220	15	144	119	23	—	—	113	31	115	29
Paxton Twp.	247	18	190	107	83	—	—	113	77	129	58
Sherman Twp.	125	12	103	67	31	—	—	65	38	66	37
Sundown Twp.	176	16	125	95	24	—	—	87	35	75	49
Three Lakes Twp.	173	6	122	94	28	—	—	97	25	99	23
TOTAL.	1,850	119	1,362	967	365	—	—	984	367	1,020	319
District 23A Total.	18,501	1,204	13,220	8,519	4,411	—	—	7,881	5,117	7,739	5,333
% of Voters.			100.00	64.44	33.37	—	—	59.61	38.71	58.54	40.34

DISTRICT 23B
County
BLUE EARTH

Precincts

	Persons registered as of 7:00 a.m. election day	Persons registering on election day	Total number of persons who voted	Dave Durenberger (R)	Mark Dayton (DFL)	Tom Hagedorn (R)	Timothy J. (Tim) Penny (DFL)	Vin Weber (R)	James W. "Jim" Nichols (DFL)	Dennis Frederickson (R)	A. J. (Tony) Eckstein (DFL)
Butternut Valley.	247	9	187	124	63	105	80	—	—	112	73
Cambria Twp.	364	10	137	76	57	76	57	—	—	69	65
Judson Twp.	415	20	296	204	92	178	114	—	—	191	100
Lincoln Twp.	185	8	141	105	36	72	69	—	—	88	44
TOTAL.	1,211	47	761	509	248	431	320	—	—	460	282

BROWN

Hanska.	265	18	227	93	130	—	—	90	130	110	115
Lake Hanska Twp.	233	15	177	100	76	—	—	78	99	85	90
Linden Twp.	255	11	192	95	97	—	—	71	121	72	118
TOTAL.	753	44	596	288	303	—	—	239	350	267	323

Terry Dempsey (R)
Ralph H. Stadick (DFL)

108	24
56	39
313	121
103	38
101	80
60	42
63	57
88	30
892	431

8,189 4,815
61.94 36.42

Whitney and
Krenik (R)

91	41
48	48
243	185
90	49
85	105
63	37
43	79
75	43
738	587

6,505 6,278
49.21 47.49

Perpich and
Johnson (DFL)

101	31
52	42
261	165
107	31
89	99
52	49
69	54
70	46
801	517

6,740 5,812
50.98 43.96

Mark
Hanson (R)

114	31
67	67
318	110
115	28
115	73
67	34
71	41
92	24
959	355

8,559 4,075
64.74 30.82

Joan Anderson
Grove (DFL)

19	99
26	50
110	263
115	107
73	90
67	59
71	57
92	84
355	809

4,075 6,619
30.82 50.07

Arne Carlson (R)

30	89
43	47
156	260
34	100
92	81
41	53
62	52
29	80
487	762

5,713 6,225
43.21 47.09

Paul
Wellstone (DFL)

30	89
43	47
156	260
34	100
92	81
41	53
62	52
29	80
487	762

5,713 6,225
43.21 47.09

Bonn Clayton (R)

30	89
43	47
156	260
34	100
92	81
41	53
62	52
29	80
487	762

5,713 6,225
43.21 47.09

Robert W.
(Bob) Mattson (DFL)

30	89
43	47
156	260
34	100
92	81
41	53
62	52
29	80
487	762

5,713 6,225
43.21 47.09

Elliot
Rothenberg (R)

30	89
43	47
156	260
34	100
92	81
41	53
62	52
29	80
487	762

5,713 6,225
43.21 47.09

Hubert H. "Skip"
Humphrey III (DFL)

30	89
43	47
156	260
34	100
92	81
41	53
62	52
29	80
487	762

5,713 6,225
43.21 47.09

CHAPTER 8
ELECTIONS

LE SUEUR

Cleveland	434	22	337	169	163	171	161	—	—	179	151	173	159	169	160	135	187	185	145	142	180	125	205
Cleveland Twp.	344	15	277	140	127	131	145	—	—	135	132	152	120	160	113	118	147	132	133	110	153	102	168
Kasota	371	57	331	130	194	123	202	—	—	117	210	120	210	81	238	82	239	129	196	83	233	79	245
Kasota Twp.	717	74	575	323	242	270	300	—	—	290	273	284	287	256	311	230	335	331	238	270	280	224	345
Le Sueur W-1	1,165	89	921	641	272	561	351	—	—	605	300	574	337	510	393	461	434	624	276	528	350	468	434
Le Sueur W-2	1,048	109	804	496	299	413	384	—	—	444	337	414	376	370	419	342	440	482	301	362	404	330	456
Ottawa Twp.	211	16	190	127	60	—	—	120	64	97	85	105	82	102	80	96	91	113	69	99	80	90	97
Sharon Twp.	372	21	321	203	114	163	155	—	—	160	142	176	139	169	144	145	163	191	123	156	154	141	174
Tyrone Twp.	372	36	312	167	140	152	155	—	—	145	161	155	153	136	170	121	184	151	150	127	173	111	195
Washington Twp.	359	45	324	206	116	163	158	—	—	161	162	173	148	181	142	149	168	199	123	168	148	143	178
TOTAL	5,393	484	4,392	2,602	1,727	2,147	2,011	120	64	2,333	1,953	2,326	2,011	2,134	2,170	1,879	2,388	2,537	1,754	2,045	2,155	1,813	2,497

NICOLLET

Bernadotte Twp.	218	13	175	96	76	—	—	92	80	81	89	71	102	89	83	80	91	105	66	76	91	80	90
Brighton Twp.	108	5	82	50	32	—	—	44	37	38	43	40	42	37	44	36	45	54	27	35	44	34	44
Courtland	284	11	231	135	91	—	—	143	84	122	104	127	96	118	100	114	98	143	75	115	90	100	116
Courtland Twp.	401	21	281	187	90	—	—	175	104	141	138	178	95	158	119	153	116	186	87	161	105	143	125
Granby Twp.	167	9	123	97	25	—	—	86	36	84	36	89	33	77	45	84	35	93	26	78	39	82	36
Lafayette	320	26	254	136	111	—	—	139	107	127	117	76	177	131	114	95	149	147	96	110	130	102	141
Lafayette Twp.	438	35	325	212	110	—	—	175	145	158	164	152	166	146	171	148	166	205	110	130	176	133	179
Lake Prairie Twp.	444	23	354	245	103	—	—	224	127	223	117	206	143	197	154	180	169	230	118	195	146	172	174
New Sweden Twp.	250	17	196	126	70	—	—	113	81	118	73	99	91	110	81	93	100	124	70	109	78	92	100
Nicollet	434	37	351	251	95	—	—	243	103	222	118	225	118	217	127	212	126	260	82	210	123	201	136
Nicollet Twp.	337	20	238	174	61	—	—	157	80	152	82	159	77	130	105	134	98	172	63	140	88	120	112
Oshawa Twp.	358	30	288	171	116	—	—	132	153	148	134	121	163	126	151	108	173	157	127	119	155	100	182
Ridgely Twp.	92	5	60	51	9	—	—	42	18	38	21	36	24	29	29	33	22	40	18	30	28	29	28
St. Peter W-1 P-1	1,545	225	1,234	700	522	—	—	630	584	650	560	583	631	571	635	505	696	709	490	555	617	508	710
St. Peter W-1 P-2	1,141	100	928	604	314	—	—	537	381	577	331	489	426	479	433	409	497	595	314	515	365	455	444
St. Peter W-2 P-1	1,272	218	673	381	286	—	—	353	308	319	304	284	367	276	386	246	388	373	265	281	332	299	405
St. Peter W-2 P-2	1,614	255	968	514	437	—	—	475	457	491	418	388	545	409	522	339	574	513	402	408	453	359	562
Traverse Twp.	231	12	182	102	79	—	—	91	87	95	83	82	97	74	106	63	110	102	75	70	103	63	115
West Newton Twp.	296	15	194	127	64	—	—	100	92	85	108	94	98	79	106	80	100	110	73	79	101	73	117
TOTAL	9,950	1,077	7,137	4,359	2,691	—	—	3,951	3,064	3,869	3,040	3,499	3,491	3,453	3,511	3,112	3,753	4,318	2,584	3,416	3,264	3,085	3,816

RENNVILLE

Cairo	173	18	145	117	27	—	—	119	26	102	35	118	25	80	62	100	38	114	27	96	42	89	49
Fairfax	808	56	642	415	208	—	—	397	231	353	259	397	215	302	305	319	280	416	194	315	282	291	314
TOTAL	981	74	787	532	235	—	—	516	257	455	294	515	240	382	367	419	318	530	221	411	324	380	363
District 23B Total	18,288	1,726	13,673	8,290	5,204	2,578	2,331	4,826	3,735	7,384	5,892	7,023	6,392	6,641	6,702	6,052	7,113	8,211	5,055	6,541	6,380	5,908	7,389
% of Voters		100.00	60.63	38.06	18.85	17.05	35.30	27.32	54.00	43.09		51.36	46.75	48.57	49.02	44.26	52.02	60.05	36.97	47.84	46.66	43.21	54.04
District 23 Total	36,789	2,930	26,893	16,809	9,675	2,578	2,331	12,707	8,852	15,123	11,225			13,146	12,980	12,792	12,925	16,770	9,130	13,160	12,093	12,133	13,779
% of Voters		100.00	62.50	35.75	9.59	8.67	47.25	32.92	56.23	41.74				48.88	48.27	47.57	48.06	62.36	33.95	48.93	44.97	45.12	51.24

	VOTER REGISTRATION			U.S. SENATOR		U.S. REP. DIST. 1		U.S. REP. DIST. 2		STATE SENATE		STATE REP.		GOVERNOR LT. GOV.		SECRETARY STATE		STATE AUDITOR		STATE TREASURER		ATTORNEY GENERAL	
DISTRICT 24A County BLUE EARTH	Persons registered as of 7:00 a.m. election day	Persons registering on election day	Total number of persons who voted	Dave Durenberger (R)	Mark Dayton (DFL)	Tom Hagedorn (R)	Timothy J. (Tim) Penny (DFL)	Vin Weber (R)	James W. "Jim" Nichols (DFL)	Glen A. Taylor (R)	John C. Hottinger (DFL)	Mark Piepho (R)	John F. Considine (DFL)	Whitney and Krenik (R)	Perpich and Johnson (DFL)	Mark Hanson (R)	Joan Anderson Growe (DFL)	Arne Carlson (R)	Paul Wellstone (DFL)	Bonn Clayton (R)	Robert W. (Bob) Mattson (DFL)	Elliot Rothenberg (R)	Hubert H. "Skip" Humphrey III (DFL)
Precincts																							
Mankato P-1	94	15	62	25	33	22	38	—	—	25	35	23	38	26	31	20	31	34	23	24	32	15	44
Mankato P-2	6	0	3	3	•	3	•	—	—	1	2	2	1		3	1	•	1	2	1	2	•	3
Mankato P-4	331	37	240	110	120	90	138	—	—	111	122	118	119	81	147	76	140	118	100	89	127	67	160
Mankato P-5	1,827	209	1,294	661	575	497	744	—	—	611	638	645	617	489	741	459	713	674	529	505	639	407	808
Mankato P-6	1,084	98	853	455	375	345	480	—	—	471	345	496	335	355	460	313	482	515	282	390	386	280	524
Mankato P-7	1,340	178	788	411	353	295	466	—	—	400	361	390	377	302	449	251	459	433	306	342	366	246	508
Mankato P-8	1,992	241	1,122	583	504	452	626	—	—	540	540	526	568	477	595	392	637	613	443	485	511	380	687
Mankato P-9	1,439	190	948	563	360	432	486	—	—	557	369	509	423	468	453	399	495	596	309	478	390	377	535
Mankato P-10	727	75	612	366	232	264	331	—	—	362	239	375	232	260	334	252	331	393	197	286	284	236	362
Mankato P-11	1,552	207	1,130	650	463	513	589	—	—	655	448	680	422	520	472	449	613	721	349	547	497	453	636
Mankato P-12	520	105	237	141	95	95	139	—	—	119	110	108	126	91	138	82	136	132	85	96	121	93	131
Mankato P-13	807	72	571	331	228	258	305	—	—	331	235	326	238	260	295	214	332	352	197	288	244	226	327
Mankato P-14	1,909	170	1,466	813	620	646	784	—	—	844	600	820	622	693	722	566	827	903	496	738	611	564	859
Mankato P-15	1,018	163	728	362	345	283	426	—	—	372	336	344	368	284	403	246	423	406	282	305	355	239	466
Mankato P-16	933	93	632	385	238	313	312	—	—	385	243	379	247	324	288	263	338	432	180	327	259	278	330
Mankato P-17	1,686	453	729	372	338	341	348	—	—	336	317	398	307	300	399	246	397	388	240	279	334	232	445
Mankato P-18	633	39	484	288	189	209	269	—	—	320	155	287	191	233	241	202	270	321	146	254	193	205	271
Mankato P-19	307	29	235	165	68	131	102	—	—	151	81	156	76	149	83	122	106	168	60	149	71	122	107
Mankato P-20	1,019	197	441	211	219	210	222	—	—	227	202	210	224	198	231	160	244	256	162	194	209	145	280
Skyline City	292	13	230	160	68	144	85	—	—	173	56	160	70	138	88	123	101	172	53	150	73	130	98
South Bend Twp.	878	88	658	343	309	295	350	—	—	334	320	325	318	299	340	273	354	378	260	281	336	245	395
TOTAL	20,394	2,672	13,463	7,398	5,732	5,838	7,240	—	—	7,325	5,754	7,277	5,919	5,947	6,913	5,109	7,429	8,006	4,701	6,208	6,040	4,940	7,976
NICOLLET																							
Mankato P-3	•	•	•	•	•	—	—	•	•	•	•	•	•	•	•	•	•	•	•	•	•	•	•
TOTAL	•	•	•	•	•	—	—	•	•	•	•	•	•	•	•	•	•	•	•	•	•	•	•
District 24A Total	20,394	2,672	13,463	7,398	5,732	5,838	7,240	—	—	7,325	5,754	7,277	5,919	5,947	6,913	5,109	7,429	8,006	4,701	6,208	6,040	4,940	7,976
% of Voters		100.00	54.95	42.58	43.36	53.78				54.41	42.74	54.05	43.96	44.17	51.35	37.95	55.18	59.47	34.92	46.11	44.86	36.69	59.24

DISTRICT 24B
County
BLUE EARTH

Precincts

Beauford Twp.	287	20	218	125	87	84	132	—	—	117	97	111	101	107	105	88	115	119	87	83	123	86	126
Ceresco Twp.	170	13	118	96	22	78	39	—	—	88	28	92	24	78	39	75	41	95	22	73	43	61	54
Decoria Twp.	514	43	424	261	158	188	230	—	—	247	167	250	167	200	212	183	205	258	146	181	213	171	234
Eagle Lake.	802	76	566	288	271	226	331	—	—	271	288	300	259	251	304	194	343	320	225	229	300	159	392
Garden City Twp.	436	40	347	216	129	169	177	—	—	192	152	241	105	185	159	173	164	224	115	188	150	162	179
Good Thunder.	332	26	248	142	103	108	139	—	—	134	113	142	103	125	109	126	107	155	89	123	117	99	142
Jamestown Twp.	254	28	224	102	121	88	134	—	—	98	124	103	116	76	143	84	133	100	119	77	140	70	148
Lake Crystal.	1,375	77	994	581	402	500	480	—	—	582	396	652	330	470	506	446	503	628	330	496	433	411	558
Le Ray Twp.	427	44	320	161	148	123	188	—	—	136	169	148	160	135	172	115	174	171	127	130	158	101	199
Lime Twp.	641	71	466	307	156	259	205	—	—	289	177	281	177	246	212	204	241	309	142	244	191	217	239
Lyra Twp.	232	17	171	106	63	76	92	—	—	100	70	101	68	85	84	79	88	116	53	76	89	67	99
Madison Lake.	343	32	291	133	153	106	179	—	—	124	166	126	157	111	169	82	187	123	161	98	178	70	213
Mankato Twp.	1,456	132	1,053	626	393	511	514	—	—	631	405	621	408	534	481	458	536	664	341	537	438	433	583
Medo Twp.	236	15	173	100	73	86	87	—	—	98	74	86	84	81	84	84	79	113	50	92	68	74	93
McPherson Twp.	244	11	182	114	68	87	95	—	—	88	94	108	72	84	95	81	98	107	74	78	97	70	105
Pemberton.	125	10	108	64	43	52	55	—	—	65	41	70	37	64	40	51	49	73	34	58	48	46	60
Pleasant																							
Mound Twp.	231	12	157	119	35	97	57	—	—	116	38	120	35	105	44	112	36	126	26	117	34	95	56
Rapidan Twp.	627	40	498	306	186	254	240	—	—	267	230	319	174	254	231	241	235	334	151	251	226	207	283
St. Clair.	381	47	319	172	143	134	181	—	—	167	147	180	130	156	148	132	174	191	116	139	163	137	174
Vernon Center.	225	20	194	110	79	76	116	—	—	102	90	110	82	96	90	96	88	114	74	98	86	79	106
Vernon																							
Center Twp.	228	16	183	146	34	99	82	—	—	116	65	134	48	100	79	106	71	142	34	108	65	98	77
TOTAL.	9,566	790	7,254	4,275	2,867	3,401	3,753	—	—	4,028	3,131	4,295	2,837	3,543	3,506	3,210	3,667	4,482	2,516	3,476	3,360	2,913	4,120

NICOLLET

Belgrade Twp.	709	53	530	344	177	—	—	299	220	314	211	300	220	256	259	241	265	342	179	272	228	225	289
N. Mankato																							
W-1 P-1A.	620	73	532	285	232	—	—	269	247	296	221	265	257	217	297	192	321	315	197	233	257	181	335
N. Mktto W-1 P-1B.	679	114	594	290	273	—	—	284	278	312	260	266	300	270	287	220	334	331	227	254	273	189	371
N. Mktto W-2 P-2A.	695	75	570	222	260	—	—	276	273	319	237	285	271	229	306	199	339	328	214	232	297	174	370
N. Mktto W-2 P-2B.	653	103	600	283	290	—	—	262	305	307	269	273	305	234	332	198	361	325	237	238	307	176	392
N. Mktto W-3 P-3A.	788	103	669	465	196	—	—	452	212	471	195	420	240	395	265	334	320	482	169	414	228	323	339
N. Mktto W-3 P-3B.	236	67	216	126	87	—	—	128	84	121	91	113	98	104	104	92	114	131	75	106	92	78	131
N. Mktto W-4 P-4A.	892	164	843	523	308	—	—	514	311	568	271	512	325	446	383	408	410	591	235	483	318	383	449
N. Mktto W-4 P-4B.	295	25	238	133	97	—	—	143	89	150	82	133	100	116	114	100	128	156	73	135	89	103	126
TOTAL.	5,567	777	4,792	2,671	1,920	—	—	2,627	2,019	2,858	1,837	2,567	2,116	2,267	2,347	1,984	2,592	3,001	1,606	2,367	2,089	1,832	2,802

DISTRICT 24B County WASECA		Persons registered as of 7:00 a.m., election day	Persons registering on election day	Total number of persons who voted	Dave Durenberger (IR)	Mark Dayton (DFL)	Tom Hagedorn (IR)	Timothy J. (Tim) Penny (DFL)	Vin Weber (IR)	James W. "Jim" Nichols (DFL)	Glen A. Taylor (IR)	John C. Hottinger (DFL)	Richard (Dick) Wigley (IR)	Georgia L. Holmes (DFL)	Whitney and Krenik (IR)	Perpich and Johnson (DFL)	Mark Hanson (IR)	Joan Anderson Grove (DFL)	Arne Carlson (IR)	Paul Wellstone (DFL)	Bonn Clayton (IR)	Robert W. (Bob) Mattson (DFL)	Elliot Rothenberg (IR)	Hubert H. "Skip" Humphrey III (DFL)
Precincts																								
Alton Twp.		312	22	252	162	85	112	135	—	—	129	119	150	93	131	115	128	109	174	70	131	103	119	123
Josco Twp.		306	30	248	162	83	120	125	—	—	139	106	137	105	131	110	135	104	176	71	156	86	126	115
Janesville W-1		408	71	367	201	157	145	217	—	—	133	232	192	162	174	184	166	183	237	120	174	175	140	212
Janesville W-2		616	108	576	351	211	237	332	—	—	244	320	318	231	270	281	260	278	353	197	271	262	230	321
Janesville Twp.		313	38	265	160	105	90	174	—	—	85	178	134	123	112	151	103	154	150	108	101	150	87	170
St. Mary Twp.		314	21	267	156	104	96	166	—	—	115	133	109	149	105	138	115	147	141	117	128	127	105	154
TOTAL		2,269	290	1,975	1,192	745	800	1,149	—	—	845	1,088	1,040	863	923	979	907	975	1,231	683	961	903	807	1,095
District 24B Total		17,402	1,857	14,021	8,138	5,532	4,201	4,902	2,627	2,019	7,731	6,056	7,902	5,816	6,733	6,832	6,101	7,234	8,714	4,805	6,804	6,352	5,552	8,017
% of Voters				100.00	58.04	39.46	29.96	34.96	18.74	14.40	55.14	43.19	56.36	41.48	48.02	48.73	43.51	51.59	62.15	34.27	48.53	45.30	39.60	57.18
District 24 Total		37,796	4,529	27,484	15,536	11,264	10,039	12,142	2,627	2,019	15,056	11,810			12,680	13,745	11,210	14,663	16,720	9,506	13,012	12,392	10,492	15,993
% of Voters				100.00	56.53	40.98	36.53	44.18	9.56	7.35	54.78	42.97			46.14	50.01	40.79	53.35	60.84	34.59	47.34	45.09	38.17	58.19

CHAPTER 8 ELECTIONS

DISTRICT 25A County DAKOTA		Persons registered as of 7:00 a.m., election day	Persons registering on election day	Total number of persons who voted	Dave Durenberger (IR)	Mark Dayton (DFL)	Tom Hagedorn (IR)	Timothy J. (Tim) Penny (DFL)	Bill Frenzel (IR)	Joel Salterman (DFL)	Tom Neuville (IR)	Clarence M. Purfeerst (DFL)	Arnie Nelson (IR)	Robert E. Vanasek (DFL)	Whitney and Krenik (IR)	Perpich and Johnson (DFL)	Mark Hanson (IR)	Joan Anderson Grove (DFL)	Arne Carlson (IR)	Paul Wellstone (DFL)	Bonn Clayton (IR)	Robert W. (Bob) Mattson (DFL)	Elliot Rothenberg (IR)	Hubert H. "Skip" Humphrey III (DFL)
Precincts																								
Northfield		2	9	11	3	8	—	—	4	7	6	4	9	2	1	9	4	7	2	9	3	8	2	9
TOTAL		2	9	11	3	8	—	—	4	7	6	4	9	2	1	9	4	7	2	9	3	8	2	9
LE SUEUR																								
Heidelberg		41	2	31	12	18	10	19	—	—	2	27	9	21	5	25	2	26	8	21	3	22	5	25
Lanesburgh Twp.		708	51	539	319	215	240	292	—	—	214	314	212	319	193	335	186	339	294	237	206	317	185	348
Le Center W-1		731	58	632	329	295	276	336	—	—	277	337	218	388	283	331	249	347	325	274	258	335	212	388
Le Center W-2		532	50	443	233	195	190	241	—	—	190	246	160	276	175	249	169	253	210	203	164	248	160	266
Lexington Twp.		465	32	406	201	199	165	232	—	—	162	239	133	268	175	220	144	246	178	217	156	231	143	255
Montgomery W-1		659	61	554	228	309	188	352	—	—	201	343	213	328	165	367	148	377	234	296	149	374	132	394

Montgomery W-2 . . .	752	74	652	284	343	251	377	—	—	242	391	233	406	171	462	207	410	279	330	189	415	176	438
Montgomery Twp. . .	405	23	305	141	156	130	168	—	—	133	164	118	183	113	181	87	202	148	144	106	182	94	200
New Prague	642	68	506	254	242	200	296	—	—	149	348	149	348	131	364	140	347	210	272	139	342	126	365
TOTAL	4,935	419	4,068	2,001	1,972	1,650	2,313	—	—	1,570	2,409	1,445	2,537	1,411	2,534	1,332	2,547	1,886	1,994	1,370	2,466	1,233	2,679

RICE

Bridgewater Twp. . . .	946	64	745	492	246	380	357	—	—	483	257	429	314	391	324	355	374	449	283	416	287	372	359
Dundas	248	33	205	91	112	70	132	—	—	85	117	77	124	63	136	59	139	84	112	71	123	65	134
Erin Twp.	386	11	284	139	138	105	174	—	—	133	145	112	163	100	177	119	148	125	147	96	167	102	175
Forest Twp.	503	25	370	233	126	180	181	—	—	200	164	172	193	141	211	143	208	195	163	150	201	133	224
Lonsdale	702	58	557	300	247	198	332	—	—	203	336	238	308	157	371	169	339	229	279	135	348	145	363
Northfield W-1 P-1 . .	471	139	450	165	246	109	314	—	—	140	261	140	276	135	280	94	290	131	297	100	248	105	287
Northfield W-1 P-2 . .	1,187	139	954	421	495	316	597	—	—	410	489	390	530	355	551	288	602	433	476	396	434	318	581
Northfield W-2 P-1 . .	854	90	724	466	238	353	351	—	—	425	278	396	314	347	351	289	399	432	263	376	270	310	382
Northfield W-2 P-2 . .	820	168	772	416	333	342	407	—	—	401	350	361	403	318	416	276	455	388	346	318	383	286	456
Northfield W-2 P-3 . .	675	130	616	358	242	264	326	—	—	292	276	313	273	265	325	340	330	313	257	287	238	255	313
Northfield W-3 P-1 . .	511	246	568	353	206	253	286	—	—	372	213	325	205	376	267	212	284	325	182	236	218	235	288
Northfield W-3 P-2 . .	1,242	238	1,022	549	448	370	618	—	—	550	439	529	476	401	579	361	606	500	460	442	467	365	613
Webster Twp.	826	67	685	345	320	282	371	—	—	311	360	308	368	266	394	241	397	334	324	248	387	225	431
Wheatland Twp.	650	53	552	307	233	210	331	—	—	212	323	223	327	136	392	178	339	238	283	156	355	153	368
TOTAL	10,021	1,451	8,504	4,635	3,630	3,432	4,777	—	—	4,117	4,008	4,013	4,274	3,351	4,776	3,024	4,910	4,176	3,872	3,427	4,116	3,059	4,973

SCOTT

New Prague W-2 . . .	1,173	134	989	541	419	379	584	—	—	281	682	275	699	232	713	266	660	449	481	289	605	231	705
TOTAL	1,173	134	989	541	419	379	584	—	—	281	682	275	699	232	713	266	660	449	481	289	605	231	705
District 25A Total . .	16,131	2,013	13,572	7,180	6,029	5,461	7,674	4	7	5,974	7,103	5,742	7,512	4,995	8,032	4,626	8,124	6,513	6,356	5,089	7,195	4,525	8,366
% of Voters			100.00	52.90	44.42	40.24	56.54	.03	.05	44.02	52.34	42.31	55.35	36.80	59.18	34.08	59.86	47.99	46.83	37.50	53.01	33.34	61.64

DISTRICT 25B County LE SUEUR	VOTER REGISTRATION			U.S. SENATOR	U.S. REP. DIST. 1	U.S. REP. DIST. 3	STATE SENATE		STATE REP.		GOVERNOR LT. GOV.	SECRETARY STATE	STATE AUDITOR	STATE TREASURER	ATTORNEY GENERAL								
	Persons registered as of 7:00 a.m. election day	Persons registering on election day	Total number of persons who voted	Dave Durenberger (R)	Mark Dayton (DFL)	Tom Hagedorn (R)	Timothy J. (Tim) Penny (DFL)	Bill Frenzel (R)	Joel Salterman (DFL)	Tom Neuville (R)	Clarence M. Purfeerst (DFL)	Marnie Luknic (R)	Peter Rodosovich (DFL)	Whitney and Krenik (R)	Perpich and Johnson (DFL)	Mark Hanson (R)	Joan Anderson Growe (DFL)	Arne Carlson (R)	Paul Wellstone (DFL)	Bonn Clayton (R)	Robert W. (Bob) Mattson (DFL)	Elliot Rothenberg (R)	Hubert H. "Skip" Humphrey III (DFL)
Precincts																							
Cordova Twp.	253	259	259	132	120	96	157	—	—	88	164	96	147	94	158	79	167	102	142	82	161	74	175
Elysian	256	20	218	112	99	80	133	—	—	88	121	127	83	98	110	83	119	107	95	87	110	86	120
Elysian Twp.	456	33	327	177	146	150	171	—	—	150	175	185	135	160	158	140	176	190	131	148	164	129	189

DISTRICT 25B
County
LE SUEUR

Precincts	Persons registered as of 7:00 a.m. election day	Persons registering on election day	Total number of persons who voted	Dave Durenberger (R)	Mark Dayton (DFL)	Tom Hagedorn (R)	Timothy J. Penny (DFL)	Bill Frenzel (R)	Joel Salterman (DFL)	Tom Neuville (R)	Clarence M. Purfeerst (DFL)	Marnie Luknic (R)	Peter Rodosovich (DFL)	Whitney and Krenik (R)	Perpich and Johnson (DFL)	Mark Hanson (R)	Joan Anderson Grove (DFL)	Arne Carlson (R)	Paul Wellstone (DFL)	Bonn Clayton (R)	Robert W. Mattson (DFL)	Elliot Rothenberg (R)	Hubert H. "Skip" Humphrey III (DFL)
Kilkenny	95	7	81	27	48	23	54	—	—	35	44	28	51	25	50	22	53	28	49	24	48	19	58
Kilkenny Twp.	284	21	210	99	105	87	122	—	—	76	131	113	95	91	113	83	117	76	112	91	113	78	124
Waterville W-1	539	49	442	239	199	201	235	—	—	203	233	245	189	187	249	173	254	244	189	190	231	184	245
Waterville W-2	422	52	367	178	180	155	202	—	—	149	214	204	156	145	211	147	210	173	172	136	210	134	220
Waterville Twp.	369	18	287	166	117	134	152	—	—	162	122	167	116	149	136	133	149	170	112	139	142	130	156
TOTAL	2,674	459	2,191	1,130	1,014	926	1,226	—	—	951	1,204	1,165	972	949	1,185	860	1,245	1,090	1,002	897	1,179	834	1,287

RICE

Cannon City Twp.	618	47	511	288	212	223	276	—	—	293	206	239	261	183	312	218	266	269	221	261	216	197	292
Faribault P-1	1,138	72	893	526	335	391	434	—	—	483	380	456	398	378	471	368	450	505	308	403	389	356	483
Faribault P-2	624	66	563	243	280	188	316	—	—	255	271	220	288	177	331	160	321	246	238	158	299	157	357
Faribault P-3	1,793	172	1,340	690	613	510	733	—	—	593	682	570	709	475	794	475	731	652	546	475	475	437	817
Faribault P-4	1,334	134	954	513	435	364	556	—	—	449	501	375	569	324	611	339	557	479	422	335	544	321	612
Faribault P-5	1,960	147	1,540	905	656	729	799	—	—	857	701	796	757	657	883	652	820	919	550	686	745	644	874
Faribault P-6	959	85	863	440	317	337	389	—	—	398	360	327	429	313	432	308	410	418	303	324	376	293	445
Morristown	413	41	353	166	174	136	204	—	—	172	175	152	190	143	192	137	187	173	158	122	198	123	206
Morristown Twp.	367	15	289	179	108	139	145	—	—	167	122	148	131	141	142	125	146	162	115	118	158	117	159
Nerstrand	148	14	138	79	47	77	48	—	—	84	41	93	31	62	58	63	58	85	35	60	60	62	60
Northfield Twp.	410	12	308	186	119	152	153	—	—	158	144	201	97	139	163	137	164	181	123	138	155	129	171
Richland Twp.	265	30	226	149	65	115	108	—	—	146	75	129	94	100	118	110	112	140	80	110	116	110	108
Shieldsville Twp.	485	38	380	161	214	150	221	—	—	149	228	159	315	136	233	110	254	157	215	103	268	95	271
Walcott Twp.	821	48	676	364	312	257	415	—	—	311	357	252	415	218	423	256	404	354	303	222	415	226	432
Warsaw Twp.	656	34	511	300	205	223	278	—	—	283	216	245	260	224	266	218	267	284	210	223	253	214	284
Wells Twp.	855	72	671	340	327	241	420	—	—	289	375	267	397	220	437	229	412	298	353	232	403	207	443
Wheeling Twp.	289	12	224	153	68	121	100	—	—	147	74	142	68	130	86	113	101	147	69	116	92	108	105
TOTAL	13,135	1,039	10,430	5,682	4,487	4,353	5,595	—	—	5,234	4,908	4,771	5,309	4,020	5,952	4,018	5,660	5,469	4,249	4,086	5,162	3,796	6,119

WASECA

Elysian	0	0	0	0	0	0	0	—	—	0	0	0	0	0	0	0	0	0	0	0	0	0	0
TOTAL	0	0	0	0	0	0	0	—	—	0	0	0	0	0	0	0	0	0	0	0	0	0	0
District 25B Total	15,809	1,498	12,621	6,812	5,501	5,279	6,821	—	—	6,185	6,112	5,936	6,281	4,969	7,137	4,878	6,905	6,559	5,251	4,983	6,341	4,630	7,406
% of Voters			100.00	53.97	43.59	41.83	54.04	—	—	49.01	48.43	47.03	49.77	39.37	56.55	38.65	54.71	51.97	41.61	39.48	50.24	36.68	58.68
District 25 Total	31,940	3,511	26,193	13,992	11,530	10,740	14,495	4	7	12,159	13,215	9,964	15,169	9,964	15,169	9,504	15,029	13,072	11,607	10,072	13,536	9,155	15,772
% of Voters			100.00	53.42	44.02	41.00	55.34	.02	.03	46.42	50.45			38.04	57.91	36.28	57.38	49.91	44.31	38.45	51.68	34.95	60.21

DISTRICT 26A
County
GOODHUE

Precincts

Belle Creek Twp.	289	20	245	128	113	83	160	—	—	99	73	71	102	142	78	165	72	166	110	130	73	166	75	163
Cannon Falls P-1	752	85	597	331	261	277	307	—	—	279	191	107	451	148	252	334	229	349	355	230	252	320	226	360
Cannon Falls P-2	868	89	682	394	281	325	348	—	—	326	248	91	501	177	310	357	276	381	404	257	286	368	262	395
Cannon Falls Twp.	675	82	556	324	224	273	275	—	—	288	202	62	408	146	249	279	256	280	341	210	249	283	254	288
Cherry Grove Twp.	229	30	211	116	88	109	97	—	—	37	24	149	164	46	103	104	89	110	121	82	94	103	87	115
Dennison.	90	9	80	41	39	31	46	—	—	24	30	26	48	31	29	50	22	55	37	43	29	49	24	55
Featherstone Twp.	466	46	407	281	123	209	190	—	—	275	94	35	262	138	231	164	181	208	271	124	208	178	203	195
Florence Twp.	738	47	544	349	187	277	253	—	—	335	147	48	304	225	284	248	246	278	347	189	273	246	263	269
Hay Creek Twp.	379	38	318	205	110	150	164	—	—	197	87	31	167	147	164	149	118	191	192	119	143	158	141	167
Holden Twp.	302	21	248	180	65	158	87	—	—	93	29	124	210	37	161	86	148	98	188	55	151	89	149	93
Kenyon.	1,031	97	885	535	327	490	367	—	—	231	104	535	753	115	459	396	460	375	585	258	449	374	422	413
Kenyon Twp.	262	15	205	148	56	129	71	—	—	50	15	135	179	18	109	90	107	89	154	47	126	68	112	90
Leon Twp.	480	54	390	225	155	207	180	—	—	192	110	82	304	82	196	186	180	203	244	138	194	182	156	229
Minneola Twp.	370	39	310	224	82	187	119	—	—	129	51	117	223	82	161	143	149	151	215	83	147	149	152	151
Red Wing W-1 P-1	415	40	332	163	161	112	210	—	—	188	120	21	152	177	143	181	116	200	177	144	119	195	125	197
Red Wing W-1 P-2	651	86	519	311	203	237	270	—	—	345	136	31	258	254	238	265	196	298	316	189	216	282	213	292
Red Wing W-1 P-3	892	148	777	463	301	351	412	—	—	493	228	52	441	328	387	371	313	440	491	272	379	367	346	408
Red Wing W-2 P-1	725	89	563	322	230	232	320	—	—	345	186	26	305	249	260	294	208	333	323	228	242	295	232	320
Red Wing W-2 P-2	668	54	544	312	221	250	280	—	—	336	178	23	296	236	248	282	201	317	325	200	235	283	213	309
Red Wing W-2 P-3	744	83	600	385	207	304	290	—	—	435	126	35	410	183	329	260	239	345	417	167	321	253	293	294
Red Wing W-3 P-1	554	58	421	200	211	165	249	—	—	218	169	27	200	214	145	263	136	269	215	195	148	260	132	277
Red Wing W-3 P-2	751	94	572	305	247	222	326	—	—	303	211	33	274	274	206	337	201	335	301	242	213	316	195	348
Red Wing W-3 P-3	750	60	589	318	263	218	368	—	—	340	209	33	293	291	242	337	222	356	327	256	252	316	226	357
Red Wing W-4 P-1	436	77	314	169	138	139	159	—	—	187	97	25	181	121	159	140	133	157	172	123	152	142	137	165
Red Wing W-4 P-2	778	85	590	364	214	277	304	—	—	401	149	34	331	249	320	250	249	323	398	174	290	268	265	310
Red Wing W-4 P-3	936	106	742	465	268	375	358	—	—	514	178	41	464	271	410	318	302	414	502	215	394	299	341	378
Roscoe Twp.	421	43	347	195	147	166	175	—	—	126	75	141	229	115	153	184	143	191	211	128	142	190	131	208
Stanton Twp.	556	44	416	263	147	—	—	248	149	183	136	88	320	93	205	204	193	214	253	155	202	201	200	203
Vasa Twp.	478	36	414	211	198	144	264	—	—	184	147	78	198	212	134	267	119	285	208	200	135	263	133	267
Wacouta Twp.	225	27	205	116	89	96	107	—	—	118	70	15	117	83	113	88	77	122	133	72	104	91	99	106
Wanamingo.	505	43	427	285	132	239	179	—	—	71	33	323	338	84	243	176	245	167	317	100	237	172	250	158
Wanamingo Twp.	300	28	251	170	73	140	100	—	—	41	18	191	195	53	136	103	142	94	168	70	142	95	130	112
Warsaw Twp.	334	19	261	149	108	128	130	—	—	96	82	79	194	64	115	139	110	145	156	104	122	128	122	136
Welch Twp.	353	47	285	186	93	161	114	—	—	178	87	17	173	108	149	130	134	140	176	104	143	134	139	136
TOTAL.	18,403	1,939	14,847	8,833	5,762	6,861	7,279	248	149	7,657	4,040	2,926	9,445	5,193	7,121	7,340	6,212	8,079	9,150	5,303	6,862	7,283	6,448	7,964
District 26A Total ..	18,403	1,939	14,847	8,833	5,762	6,861	7,279	248	149	7,657	4,040	2,926	9,445	5,193	7,121	7,340	6,212	8,079	9,150	5,303	6,862	7,283	6,448	7,964
% of Voters		100.00		59.49	38.81	46.21	49.03	1.67	1.00	51.57	27.21	19.71	63.62	34.98	47.96	49.44	41.84	54.42	61.63	35.72	46.22	49.05	43.43	50.29

	VOTER REGISTRATION			U.S. SENATOR	U.S. REP. DIST. 1	U.S. REP. DIST. 3	STATE SENATE	STATE REP.	GOVERNOR LT. GOV.	SECRETARY STATE	STATE AUDITOR	STATE TREASURER	ATTORNEY GENERAL											
DISTRICT 26B County GOODHUE	Persons registered as of 7:00 a.m. election day	Persons registering on election day	Total number of persons who voted	Dave Durenberger (R)	Mark Dayton (DFL)	Tom Hagedorn (R)	Timothy J. (Tim) Penny (DFL)	Bill Frenzel (R)	Joel Salterman (DFL)	Lyle Mehrkens (R)	Richard Harris (DFL)	John E. Davidson (IND)	Bob Waltman (R)	John H. Schouweiler (DFL)	Whitney and Krenik (R)	Perpich and Johnson (DFL)	Mark Hanson (R)	Joan Anderson Growe (DFL)	Anne Carlson (R)	Paul Wellstone (DFL)	Bonn Clayton (R)	Robert W. (Bob) Mattson (DFL)	Elliott Rothenberg (R)	Hubert H. "Skip" Humphrey III (DFL)
Precincts																								
Bellechester.....	62	12	66	32	34	15	51	—	—	25	21	19	18	46	15	49	16	44	25	37	15	49	13	48
Belvidere Twp.....	306	17	242	210	29	170	66	—	—	177	36	27	168	67	155	81	146	89	194	41	161	72	148	86
Goodhue.....	394	33	331	208	118	173	153	—	—	194	97	36	192	127	167	157	163	158	225	97	168	146	167	153
Goodhue Twp.....	302	21	263	206	52	171	87	—	—	193	33	32	187	70	154	93	166	84	188	57	168	86	157	100
Lake City.....	282	32	213	125	82	117	87	—	—	129	68	7	125	77	108	97	103	96	130	71	106	92	106	98
Pine Island.....	1,126	140	899	491	394	464	419	—	—	462	323	88	475	383	411	463	437	427	528	336	395	462	394	471
Pine Island Twp.....	323	40	277	183	93	150	122	—	—	151	70	52	164	105	123	149	141	127	179	91	142	126	141	127
Zumbrota P-1.....	520	78	495	310	171	294	186	—	—	291	107	91	320	156	239	243	248	226	335	143	248	221	237	238
Zumbrota P-2.....	825	119	701	451	241	383	305	—	—	370	166	155	429	252	334	353	338	341	471	210	335	320	306	370
Zumbrota Twp.....	340	25	279	182	93	139	133	—	—	154	72	50	162	109	118	154	142	130	188	87	127	142	124	148
TOTAL.....	4,480	517	3,766	2,398	1,307	2,076	1,609	—	—	2,146	993	557	2,240	1,392	1,824	1,839	1,900	1,722	2,463	1,170	1,865	1,716	1,793	1,839
OLMSTED																								
New Haven Twp.	631	34	475	294	165	263	193	—	—	253	157	49	265	189	213	244	258	192	298	160	217	228	212	246
Oronoco.....	360	47	294	183	99	171	111	—	—	166	101	14	173	112	154	132	159	126	191	95	147	137	144	147
Oronoco Twp.....	904	76	584	387	170	347	209	—	—	355	177	29	366	191	334	232	351	203	421	140	324	222	310	251
TOTAL.....	1,895	157	1,353	864	434	781	513	—	—	774	435	92	804	492	701	608	768	521	910	395	688	587	666	644
WABASHA																								
Bellechester.....	33	2	22	15	6	9	12	—	—	6	9	6	7	14	6	16	6	15	9	11	6	13	8	12
Chester Twp.....	333	22	212	153	55	126	79	—	—	140	51	14	109	95	102	101	119	78	134	66	103	87	103	93
Elgin.....	399	48	329	218	110	194	123	—	—	192	85	34	238	87	185	130	169	133	234	82	164	139	160	151
Elgin Twp.....	353	29	281	200	77	169	109	—	—	168	85	14	178	96	134	140	135	129	184	84	137	124	126	143
Gillford Twp.....	305	19	249	164	78	154	90	—	—	179	56	8	140	101	132	113	132	109	160	80	122	113	122	120
Glasgow Twp.....	146	20	139	57	77	37	95	—	—	47	73	14	18	120	35	95	40	88	46	85	33	97	35	99

Greenfield Twp.	620	62	481	268	201	207	262	—	—	244	198	25	161	310	190	274	190	252	240	221	192	271	181	284
Hammond	94	18	75	49	26	47	26	—	—	43	18	9	42	31	39	36	39	30	45	25	35	35	32	42
Highland Twp.	251	21	217	129	84	74	137	—	—	92	97	19	57	158	69	145	76	131	86	123	80	125	68	144
Hyde Park Twp.	113	11	81	37	39	36	42	—	—	39	34	7	25	53	30	48	26	51	39	36	21	55	17	60
Kellogg	247	22	218	107	109	55	160	—	—	58	128	30	30	185	42	166	78	131	80	132	48	156	42	169
Lake City P-1	943	113	728	438	279	361	349	—	—	455	224	33	417	291	339	362	323	367	460	243	339	353	338	365
Lake City P-2	922	89	728	465	256	391	324	—	—	470	211	32	433	282	378	341	379	322	473	235	381	313	367	332
Lake City P-3	726	75	540	332	191	285	236	—	—	336	142	43	312	205	256	269	257	254	334	174	252	254	238	277
Lake Twp.	225	25	175	130	44	107	61	—	—	126	34	10	99	71	96	72	88	77	117	52	89	71	90	75
Mazeppa	370	33	297	164	118	142	139	—	—	177	89	20	141	147	113	160	128	140	157	128	106	170	104	174
Mazeppa Twp.	287	32	238	169	65	149	82	—	—	159	51	24	154	77	132	98	147	76	169	58	130	92	132	92
Millville	81	8	74	43	25	36	35	—	—	35	27	11	41	33	30	40	38	32	40	29	29	40	28	42
Minneiska	39	1	25	9	15	7	17	—	—	7	14	2	4	20	5	19	7	13	11	12	8	15	9	15
Minneiska Twp.	98	9	68	30	32	27	38	—	—	21	40	2	23	45	14	51	16	45	30	35	17	46	24	39
Mount Pleasant Twp.	226	15	187	130	56	135	52	—	—	142	35	9	118	67	116	69	108	78	136	49	117	69	110	75
Oakwood Twp.	216	18	130	95	35	76	54	—	—	73	45	7	61	67	57	72	79	48	83	47	69	56	63	66
Pepin Twp.	129	11	102	52	49	41	61	—	—	35	48	13	13	87	14	86	19	81	29	69	20	79	19	79
Plainview P-1	792	105	638	400	227	346	282	—	—	362	222	36	364	263	311	305	317	285	392	219	306	299	273	335
Plainview P-2	614	53	438	296	135	235	197	—	—	261	142	19	252	181	224	202	235	185	293	134	230	195	208	221
Plainview Twp.	292	22	210	145	58	123	80	—	—	133	58	13	116	90	113	90	125	79	136	65	118	81	112	91
Reads Landing Prec.	99	6	79	43	35	33	42	—	—	35	36	5	32	42	31	47	32	45	39	37	30	46	34	42
Wabasha W-1	358	28	250	133	109	95	153	—	—	128	101	14	79	169	83	160	97	142	125	112	79	155	81	156
Wabasha W-2	578	38	476	275	191	211	257	—	—	267	179	21	145	319	206	255	199	259	266	197	179	278	173	284
Wabasha W-3	496	58	406	193	188	164	229	—	—	174	181	33	109	283	137	244	149	229	185	191	129	241	145	236
Watopa Twp.	137	15	119	61	57	37	80	—	—	38	71	5	24	95	25	93	40	74	44	72	30	80	28	88
West Albany Twp.	209	17	181	119	55	106	72	—	—	113	47	13	84	95	84	92	84	86	112	63	83	90	75	100
Zumbro Falls	114	18	104	55	43	44	54	—	—	56	36	9	51	50	37	64	36	59	50	48	36	61	36	62
Zumbro Twp.	408	28	223	150	68	144	72	—	—	144	57	17	131	84	111	106	134	76	153	63	131	84	121	94
TOTAL	11,253	1,091	8,720	5,324	3,193	4,403	4,101	—	—	4,955	2,924	571	4,208	4,313	3,876	4,561	4,047	4,199	5,091	3,277	3,894	4,383	3,704	4,657

WINONA

Minneiska	35	4	38	16	21	11	27	—	—	8	28	2	9	29	10	28	13	25	12	26	11	26	9	29
TOTAL	35	4	38	16	21	11	27	—	—	8	28	2	9	29	10	28	13	25	12	26	11	26	9	29
District 26B Total	17,663	1,769	13,887	8,602	4,955	7,271	6,250	—	—	7,883	4,380	1,222	7,261	6,226	6,411	7,036	6,728	6,467	8,476	4,868	6,458	6,712	6,172	7,169
% of Voters			100.00	61.99	35.71	52.40	45.04	—	—	56.81	31.56	8.81	52.32	44.87	46.20	50.70	48.48	46.60	61.08	35.08	46.54	48.37	44.48	40.58
District 26 Total	36,066	21,165	28,724	17,435	10,717	14,132	13,529	248	149	15,540	8,420	4,148			13,532	14,376	12,940	14,546	17,626	10,171	13,320	13,995	12,620	15,133
% of Voters			100.00	60.70	37.31	49.20	47.10	.86	.52	54.10	29.31	14.44			47.11	50.05	45.05	50.64	61.36	35.41	46.37	48.72	43.94	52.68

DISTRICT 27A
County
LINCOLN

Precincts

Alta Vista Twp.	172	6	110	54	54	40	69	51	58	58	51	39	68	36	69	50	58	37	68	38	69
Arco	58	9	56	27	28	16	40	21	35	27	28	11	44	16	37	22	32	16	35	17	36
Ash Lake Twp.	151	9	102	34	65	31	70	38	63	37	64	23	74	21	75	31	66	16	81	18	80
Diamond Lake Twp.	136	10	117	64	52	53	61	69	47	72	44	52	62	52	61	60	55	47	66	41	74
Drammen Twp.	133	10	100	63	33	42	58	46	52	60	37	28	67	45	49	48	44	40	52	41	55
Hansonville Twp.	106	4	71	42	29	31	40	29	42	41	29	26	42	26	43	36	33	34	35	29	38
Hendricks	522	26	375	219	145	193	176	216	144	257	105	194	168	198	154	225	128	188	141	182	172
Hendricks Twp.	151	7	97	54	43	31	65	48	49	53	44	39	57	34	60	44	51	38	56	33	63
Hope Twp.	210	14	153	62	90	42	111	65	85	77	70	53	98	35	108	65	82	38	107	39	114
Ivanhoe	514	31	420	217	192	161	251	184	229	232	178	132	270	123	280	190	207	141	248	147	258
Lake Stay Twp.	115	5	70	31	39	18	52	35	35	38	32	22	48	19	50	25	44	24	45	20	49
Limestone Twp.	125	8	94	53	41	39	55	45	48	53	39	34	59	39	53	46	44	32	61	38	53
Marble Twp.	156	5	97	45	50	30	67	33	64	39	56	27	69	25	70	37	57	27	67	24	70
Marshfield Twp.	156	11	126	75	49	56	68	61	64	80	46	49	72	43	76	68	55	46	79	43	78
Royal Twp.	192	7	122	60	61	51	69	48	72	53	63	32	87	29	87	38	77	32	81	27	88
Shaokatan Twp.	137	10	104	55	48	44	59	53	50	67	36	46	53	46	57	55	46	47	51	46	55
Tyler	866	62	659	368	283	257	395	359	288	393	251	265	363	251	365	325	266	252	328	230	295
TOTAL	3,900	234	2,873	1,523	1,302	1,135	1,706	1,401	1,425	1,637	1,173	1,072	1,701	1,038	1,694	1,365	1,345	1,055	1,601	1,013	1,747

LYON

Amiret Twp.	188	14	151	86	62	86	62	82	67	113	36	71	77	62	85	81	66	63	80	66	80
Clifton Twp.	202	6	150	68	79	58	91	57	91	78	70	50	96	47	97	70	74	51	92	45	103
Coon Creek Twp.	165	7	118	57	59	30	88	47	71	66	51	33	85	28	86	44	71	29	83	25	89
Cottonwood	548	49	478	268	204	220	257	240	229	252	210	180	291	179	280	260	199	190	250	187	281
Custer Twp.	161	1	110	50	60	36	74	44	65	68	42	24	80	25	82	43	63	28	79	27	81
Eidsvold Twp.	150	12	122	69	52	59	63	57	64	70	52	47	70	45	71	63	54	50	66	51	66
Fairview Twp.	324	15	228	134	92	106	123	109	118	141	81	76	146	86	140	114	105	75	138	66	150
Florence	44	3	35	17	17	13	22	17	18	19	16	14	21	13	19	19	13	13	18	14	18
Garvin	123	10	89	41	46	30	57	33	55	50	37	32	54	31	50	37	50	29	52	28	58
Ghent	226	18	179	74	100	48	129	40	136	61	116	29	142	26	137	50	117	33	128	26	143
Grandview Twp.	185	15	157	87	69	65	89	62	89	84	69	34	118	54	91	68	74	41	100	45	103
Island Lake Twp.	165	6	111	67	44	60	51	55	56	68	42	45	64	43	66	61	48	46	60	45	66
Lake Marshall Twp.	331	24	239	138	94	108	129	101	135	162	76	100	130	104	125	134	99	105	122	98	140
Lucas Twp.	184	4	140	88	52	87	53	76	63	91	49	54	86	55	83	82	56	67	68	61	75
Lynn	174	16	125	50	72	38	83	41	80	55	65	33	84	42	73	52	65	38	79	39	78

Lynd Twp.....	302	18	213	133	77	122	89	94	114	129	83	110	99	75	117	124	80	95	107	89	115
Lyons Twp.....	128	9	91	52	38	45	46	43	48	59	31	37	49	35	50	43	45	27	60	31	56
Marshall W-1 P-1.....	1,238	276	658	330	315	299	354	215	432	203	445	230	411	233	392	337	291	247	370	217	419
Marshall W-1 P-2.....	1,324	106	1,092	655	422	545	530	562	518	651	429	486	579	472	590	655	410	526	511	491	570
Marshall W-2 P-1.....	890	94	624	320	292	267	354	258	354	325	293	238	374	211	399	345	260	236	356	219	388
Marshall W-2 P-2.....	1,372	99	1,033	548	480	433	593	501	517	539	484	402	612	386	629	579	437	447	549	405	612
Marshall W-3 P-1.....	1,110	131	829	443	375	338	477	336	471	425	385	273	476	289	493	436	360	330	437	311	483
Marshall W-3 P-2.....	1,072	72	806	466	327	365	435	375	409	448	353	329	463	286	494	460	324	356	402	328	460
Minneota.....	854	92	744	371	353	271	460	254	477	323	391	216	491	214	480	323	374	240	444	215	498
Monroe Twp.....	158	7	97	52	44	50	47	44	52	69	28	36	59	33	60	50	47	35	58	39	57
Nordland Twp.....	143	6	110	64	45	57	53	65	44	67	39	50	59	31	72	63	42	44	55	43	65
Russell.....	278	31	235	111	117	82	149	106	124	139	90	92	133	78	140	114	106	84	135	70	154
Shelburne Twp.....	165	12	106	65	40	49	57	56	50	71	35	48	56	44	61	62	43	45	55	40	66
Sodus Twp.....	171	20	121	65	51	47	72	47	72	68	51	44	68	45	66	57	56	38	74	40	68
Stanley Twp.....	168	4	116	71	43	55	60	58	58	78	37	36	77	42	65	63	49	44	64	39	68
Taunton.....	117	3	81	24	55	22	58	5	74	20	56	11	67	13	62	17	58	12	63	8	70
Tracy W-1.....	751	76	574	303	266	254	318	279	287	396	175	236	323	197	363	302	252	245	291	211	350
Tracy W-2.....	738	53	463	201	234	173	271	171	267	263	183	148	282	132	302	212	224	133	294	143	293
Vallers Twp.....	180	11	159	88	69	74	85	68	90	87	71	57	100	50	102	70	82	52	98	51	100
Westerheim Twp.....	198	14	158	90	66	79	78	78	78	89	65	38	117	62	92	79	73	71	82	61	95
TOTAL.....	14,527	1,344	10,744	5,746	4,811	4,671	5,957	4,676	5,873	5,827	4,736	3,939	6,439	3,768	6,514	5,569	4,767	4,165	5,920	3,874	6,518
District 27A Total.....	18,427	1,578	13,617	7,269	6,113	5,806	7,663	6,077	7,298	7,464	5,909	5,011	8,140	4,806	8,208	6,934	6,112	5,220	7,521	4,887	8,265
% of Voters.....		100.00	53.38	44.89	42.64	56.28		44.63	53.59	54.81	43.39	36.80	59.78	35.29	60.28	50.92	44.89	38.33	55.23	35.89	60.70

DISTRICT 27B County LINCOLN	VOTER REGISTRATION			U.S. SENATOR		U.S. REP. DIST. 2		STATE SENATE		STATE REP.		GOVERNOR LT. GOV.		SECRETARY STATE		STATE AUDITOR		STATE TREASURER		ATTORNEY GENERAL	
	Persons registered as of 7:00 a.m. election day	Persons registering on election day	Total number of persons who voted	Dave Durenberger (R)	Mark Dayton (DFL)	Vin Weber (R)	James W. "Jim" Nichols (DFL)	Steve Perkins (R)	Gary DeCramer (DFL)	Wendell O. Erickson (R)	Randall P. Stofferahn (DFL)	Whitney and Krenik (R)	Perpich and Johnson (DFL)	Mark Hanson (R)	Joan Anderson Grove (DFL)	Anne Carlson (R)	Paul Wellstone (DFL)	Bonn Clayton (R)	Robert W. (Bob) Mattson (DFL)	Elliot Rohenberg (R)	Hubert "Skip" H. Humphrey III (DFL)
Precincts																					
Lake Benton.....	551	32	434	230	193	162	269	234	193	193	223	158	248	170	234	227	177	178	215	154	257
Lake Benton Twp.....	152	6	92	55	37	48	43	51	41	45	45	43	46	41	49	53	37	40	49	39	52
Verdi Twp.....	161	8	103	48	49	38	65	52	50	47	51	51	47	55	45	54	44	50	44	47	50
TOTAL.....	864	46	629	333	279	248	377	337	284	285	319	252	341	266	328	334	258	268	308	240	359
LYON																					
Balaton.....	454	23	390	221	156	173	214	208	177	196	178	178	198	177	189	206	159	176	190	162	202
Rock Lake Twp.....	181	13	135	78	58	69	67	84	52	73	60	63	69	74	57	78	56	62	70	69	64
TOTAL.....	635	36†	525	299	214	242	281	292	229	269	238	241	267	251	246	284	215	238	260	231	266

DISTRICT 27B County MURRAY	Persons registered as of 7:00 a.m. election day	Persons registering on election day	Total number of persons who voted	Dave Durenberger (IR)	Mark Dayton (DFL)	Vin Weber (IR)	James W. "Jim" Nichols (DFL)	Steve Perkins (IR)	Gary DeCramer (DFL)	Wendell O. Erickson (IR)	Randall P. Stoffelrath (DFL)	Whitney and Krenik (IR)	Perpich and Johnson (DFL)	Mark Hanson (IR)	Joan Anderson Grove (DFL)	Anne Carlson (IR)	Paul Wellstone (DFL)	Bonn Clayton (IR)	Robert W. (Bob) Mattson (DFL)	Elliot Rothenberg (IR)	Hubert H. "Skip" Humphrey III (DFL)
Precincts																					
Cameron Twp.	126	5	106	54	50	37	69	43	63	50	56	36	64	41	61	50	54	41	61	39	66
Chanarambie Twp.	172	7	122	77	39	62	60	63	58	75	46	51	62	62	55	69	47	60	58	63	58
Chandler	225	19	186	129	50	126	55	126	54	139	40	68	101	114	54	126	44	106	62	100	69
Ellsborough Twp.	159	10	98	31	66	25	71	33	63	34	63	32	65	27	68	34	61	28	66	22	75
Lake Wilson	259	12	189	81	97	76	110	81	106	81	105	77	107	72	105	83	97	75	103	65	118
Moulton Twp.	209	15	138	101	35	82	56	78	60	97	40	51	84	63	69	79	54	62	73	51	82
Skandia Twp.	142	20	115	60	53	48	65	44	70	55	58	46	63	36	76	46	67	38	73	34	77
TOTAL	1,292	88	954	533	390	456	486	468	474	531	408	361	546	415	488	487	424	410	496	374	545
NOBLES																					
Adrian	694	76	582	226	319	231	312	212	343	232	315	135	391	155	351	201	294	147	328	121	402
Ellsworth	338	47	271	120	120	141	87	104	130	143	104	81	148	96	110	98	94	83	104	72	145
Grand Prairie Twp.	140	13	94	50	43	49	42	47	44	53	39	37	51	45	39	40	44	42	41	34	47
Leota Twp.	408	12	252	154	81	128	106	120	123	148	94	86	154	99	130	127	99	100	120	82	143
Lismore	163	10	124	53	60	50	65	41	74	37	81	31	79	32	73	38	67	30	71	25	83
Lismore Twp.	152	15	91	36	52	33	57	34	56	31	59	20	67	27	59	31	55	24	60	23	62
Westside Twp.	121	6	64	37	23	36	26	34	27	35	28	23	40	31	32	38	25	28	34	25	37
TOTAL	2,016	179	1,478	676	698	668	695	592	797	679	720	413	930	485	794	573	678	454	758	382	919
PIPESTONE																					
Aetna Twp.	165	4	114	44	68	27	87	47	66	32	81	31	78	34	76	44	68	29	80	26	86
Altona Twp.	123	0	83	33	48	21	61	31	51	31	51	28	53	30	48	31	51	26	56	23	59
Burke Twp.	171	7	122	86	36	83	39	83	39	90	31	63	56	79	41	83	39	75	45	68	51
Eden Twp.	209	12	137	74	62	58	76	63	72	60	76	43	93	57	76	68	63	52	80	50	85
Edgerton	726	39	566	386	168	366	199	378	184	394	162	213	308	302	217	368	168	298	207	267	280
Elmer Twp.	188	10	130	75	53	65	64	63	66	73	56	44	81	61	66	63	64	48	77	40	88
Fountain Prairie.	130	12	104	55	48	37	67	51	53	38	65	36	64	39	51	35	62	30	65	36	65
Grange Twp.	154	8	117	70	46	67	50	66	51	66	50	59	56	53	52	64	52	58	57	57	58
Gray Twp.	156	4	103	52	51	41	62	41	62	46	57	29	73	47	53	46	54	40	58	31	67
Hathfield	39	6	41	25	15	24	16	21	17	24	16	21	18	25	14	25	15	21	17	20	17
Holland	147	27	146	57	84	60	83	66	78	42	97	56	79	51	78	57	81	51	82	40	94
Ihlen	71	0	56	17	33	14	39	20	34	18	35	11	38	14	36	17	35	15	38	10	43
Jasper	386	30	330	201	127	180	138	179	144	160	158	142	178	157	158	171	139	151	157	133	180
Osborne Twp.	239	10	175	136	34	113	62	115	49	131	42	80	87	109	58	111	56	108	64	93	81
Pipestone W-1 P-1 . . .	613	85	508	234	256	209	288	235	265	203	291	174	311	205	276	217	261	199	277	162	319
Pipestone W-1 P-2 . . .	533	64	431	235	185	206	217	229	195	198	222	163	253	200	215	224	191	189	220	184	232
Pipestone W-1 P-3 . . .	618	63	524	280	222	253	256	304	203	250	247	212	278	246	248	266	227	253	229	222	274

Pipestone W-2 P-1	470	69	341	153	178	148	188	184	153	136	200	128	188	139	179	151	173	133	184	114	209
Pipestone W-2 P-2	527	66	455	263	180	240	211	270	182	223	225	200	236	211	224	250	189	220	205	183	259
Rock Twp.	140	8	94	36	58	33	61	33	61	30	63	33	57	32	59	28	62	32	57	28	66
Ruthon	192	26	173	68	101	52	117	69	99	56	109	55	111	50	115	75	89	54	107	58	107
Sweet Twp.	239	26	204	117	86	86	117	94	108	104	99	74	124	82	111	105	91	83	110	71	125
Trosky	70	7	55	33	19	31	23	24	28	24	26	19	33	33	36	30	21	28	20	17	33
Troy Twp.	197	14	147	84	62	55	93	53	93	67	78	56	89	60	85	69	73	55	86	49	94
Woodstock	109	8	97	38	53	36	60	30	67	37	59	22	69	33	56	33	54	26	61	22	67
TOTAL	6,612	605	5,253	2,852	2,273	2,505	2,674	2,749	2,420	2,533	2,596	1,992	3,011	2,349	2,628	2,631	2,378	2,274	2,639	2,004	3,039

ROCK

Battle Plain Twp.	179	10	129	75	52	68	61	63	64	76	53	46	76	58	65	64	61	53	70	47	78
Beaver Creek	166	14	137	63	70	80	54	65	69	89	46	55	83	62	67	73	55	63	60	56	73
Beaver Creek Twp.	264	20	193	99	93	106	86	95	93	115	78	78	113	92	96	90	100	79	109	65	122
Clinton Twp.	208	19	149	90	59	109	37	104	41	111	38	80	60	104	39	108	36	93	49	72	70
Denver Twp.	134	8	87	59	27	50	37	49	37	56	31	39	48	47	38	52	33	48	39	32	51
Hardwick	177	15	126	55	69	62	63	61	60	51	74	46	73	51	69	57	68	45	76	41	83
Hills	385	26	287	179	104	198	86	191	85	240	46	134	143	167	111	179	99	148	125	141	133
Jasper	46	11	41	17	23	20	20	17	23	15	25	14	24	16	21	17	22	16	23	11	26
Kanaranzi Twp.	176	9	119	58	58	65	52	60	56	76	43	42	74	60	56	65	50	55	60	45	71
Kenneth	55	4	45	19	25	23	22	20	25	22	23	16	28	17	28	21	24	21	24	16	29
Luverne W-1 NE	831	60	613	331	262	343	261	345	254	360	243	272	319	310	282	349	239	301	270	268	326
Luverne W-1 NW	915	62	709	442	256	457	248	444	257	469	237	355	344	394	302	466	225	417	253	341	355
Luverne W-2 SE	600	44	423	203	200	242	168	218	184	244	171	176	224	190	208	227	177	213	174	153	257
Luverne W-2 SW	710	66	532	296	217	341	184	311	212	335	193	286	231	283	218	318	194	278	231	242	272
Luverne Twp.	280	24	220	113	101	124	94	127	91	139	79	107	107	113	102	131	87	106	108	99	117
Magnolia	125	9	99	46	52	46	51	45	53	45	48	42	54	40	55	50	47	38	57	34	61
Magnolia Twp.	145	14	133	72	54	73	54	76	52	83	48	66	60	64	60	73	52	63	58	53	74
Martin Twp.	289	19	215	150	65	162	53	159	53	186	28	127	85	148	65	141	69	135	74	125	85
Mound Twp.	178	13	119	59	59	65	54	64	53	67	51	51	68	55	63	58	57	51	65	47	71
Rose Dell Twp.	156	12	118	53	64	55	63	58	59	58	58	49	67	53	64	64	53	46	68	43	73
Springwater Twp.	233	9	162	70	86	68	92	72	86	87	72	52	105	64	93	74	84	54	102	49	106
Steen	118	9	90	68	19	68	21	67	21	73	16	58	26	61	23	66	18	58	24	55	28
Vienna Twp.	152	6	110	55	54	55	55	52	58	48	62	51	55	52	56	59	50	50	59	44	61
TOTAL	6,522	483	4,856	2,672	2,069	2,880	1,916	2,763	1,986	3,045	1,763	2,242	2,467	2,501	2,181	2,802	1,900	2,431	2,178	2,079	2,622

District 27B Total	17,941	1,437	13,695	7,365	5,923	6,999	6,429	7,201	6,190	7,342	6,044	5,501	7,562	6,267	6,665	7,111	5,853	6,075	6,639	5,310	7,750
% of Voters			100.00	53.78	43.25	51.11	46.94	52.58	45.20	53.61	44.13	40.17	55.22	45.76	48.67	51.92	42.74	44.36	48.48	38.77	56.59
District 27 Total	36,368	3,015	27,312	14,634	12,036	12,805	14,092	13,278	13,488			10,512	15,702	11,073	14,873	14,045	11,965	11,295	14,160	10,197	16,015
% of Voters			100.00	53.58	44.07	46.88	51.60	48.62	49.38			38.49	57.49	40.54	54.46	51.42	43.81	41.36	51.85	37.34	58.64

	VOTER REGISTRATION			U. S. SENATOR		U. S. REP. DIST. 2				STATE SENATE		STATE REP.		GOVERNOR LT. GOV.		SECRETARY STATE		STATE AUDITOR		STATE TREASURER		ATTORNEY GENERAL	
DISTRICT 28A County COTTONWOOD	Persons registered as of 7:00 a.m. election day	Persons registering on election day	Total number of persons who voted	Dave Durenberger (IR)	Mark Dayton (DFL)	Vin Weber (IR)	James W. "Jim" Nichols (DFL)	Doran Isackson (IR)	Bob Moritz (DFL)	Buzz Anderson (DFL)	Whitney and Krenik (IR)	Perpich and Johnson (DFL)	Mark Hanson (IR)	Joan Anderson Growe (DFL)	Arne Carlson (IR)	Paul Wellstone (DFL)	Bonn Clayton (IR)	Robert W. (Bob) Matison (DFL)	Elliot Rothenberg (IR)	Hubert H. "Skip" Humphrey III (DFL)			
Precincts																							
Ann Twp.	186	8	134	81	53	66	67	77	54	107	68	62	60	70	76	54	67	60	61	71			
Highwater Twp.	167	5	122	71	51	72	50	72	48	95	68	53	61	61	76	45	65	54	57	64			
Rose Hill Twp.	140	7	88	43	43	40	48	41	45	71	38	46	34	52	43	43	38	46	36	50			
Southbrook Twp.	81	5	48	25	21	23	25	26	22	41	18	27	16	32	18	27	14	33	11	37			
Storden	239	3	165	92	71	85	77	114	51	124	82	79	81	80	102	61	79	79	65	94			
Storden Twp.	186	7	127	72	53	66	59	88	36	99	64	63	54	71	70	54	58	64	56	70			
Westbrook	662	24	487	271	206	261	219	296	181	381	217	229	229	239	268	195	240	212	219	245			
Westbrook Twp.	198	10	130	66	63	57	73	53	65	103	47	73	48	74	55	69	46	67	50	76			
TOTAL	1,859	69	1,301	721	561	670	618	767	502	1,021	602	632	583	679	708	548	607	615	555	707			
MURRAY																							
Avoca	122	12	94	38	51	50	43	32	59	75	29	57	31	55	40	47	32	57	25	62			
Belfast Twp.	140	13	93	50	43	42	50	43	50	82	24	63	28	61	40	50	25	63	22	68			
Bondin Twp.	226	17	190	106	84	93	96	90	100	165	66	122	67	112	86	95	68	109	63	121			
Currie	213	19	168	79	82	59	106	72	89	146	34	127	42	116	51	103	41	109	40	116			
Des Moines River ...	149	4	95	49	42	25	70	39	56	81	27	60	31	64	38	54	29	63	28	65			
Dovray	199	11	153	76	74	65	88	67	84	139	55	89	51	98	63	81	41	102	39	110			
Fenton Twp.	171	16	124	84	38	66	58	46	76	107	52	72	62	56	73	48	61	57	53	67			
Fulda	797	54	636	300	315	265	361	244	378	546	194	413	200	411	271	334	223	374	197	420			
Hadley	69	14	68	22	42	24	44	8	60	63	15	48	10	53	19	45	12	50	10	52			
Holly Twp.	132	7	95	68	26	63	32	60	35	81	43	47	42	41	61	30	52	41	44	51			
Iona	80	55	113	49	60	49	60	46	65	103	34	69	31	69	36	63	29	71	31	73			
Iona Twp.	126	7	104	38	66	39	65	46	57	97	29	74	26	69	35	64	39	58	23	78			
Lake Sarah Twp.	190	12	143	60	79	60	83	54	87	134	57	82	48	90	66	68	51	84	51	87			
Leeds Twp.	179	17	149	90	55	74	74	73	73	132	56	87	72	71	74	68	57	85	58	83			
Lime Lake Twp.	167	14	132	59	70	56	74	63	67	114	53	74	45	83	60	69	48	81	41	88			
Lowville Twp.	159	13	123	71	50	63	60	51	68	111	50	67	53	62	74	42	48	69	48	68			
Mason Twp.	238	14	161	90	62	87	70	82	74	143	67	81	72	79	81	69	72	81	60	94			
Murray Twp.	158	8	125	73	52	46	78	56	68	105	38	81	44	74	56	65	41	73	41	78			

Shetek Twp.	166	6	128	57	71	54	73	60	67	116	44	82	36	89	61	61	42	80	39	87
Slayton	1,561	130	1,341	697	607	630	685	629	678	1,207	551	731	515	754	671	607	538	724	491	795
Slayton Twp.	295	16	191	102	86	95	95	91	100	172	81	104	83	99	102	85	83	98	77	106
TOTAL	5,537	459	4,426	2,258	2,055	2,005	2,365	1,952	2,391	3,919	1,599	2,630	1,589	2,606	2,058	2,148	1,632	2,529	1,481	2,769

NOBLES

Bigelow	149	16	116	41	56	46	60	49	60	94	33	70	42	62	46	59	40	61	31	74
Bigelow Twp.	269	17	209	124	78	123	77	120	83	170	96	108	109	87	127	76	108	90	86	113
Bloom Twp.	133	11	78	38	33	27	50	35	42	71	22	50	26	48	32	44	23	51	19	55
Brewster	287	50	243	106	121	114	116	90	138	209	63	160	80	129	96	114	70	130	63	151
Dewald Twp.	189	15	115	60	48	60	49	58	53	95	51	57	49	59	52	49	48	48	39	67
Dundee	83	7	58	25	31	26	30	17	39	50	13	43	22	34	23	33	17	37	12	46
Elk Twp.	176	13	146	79	65	82	61	75	68	119	69	71	62	77	78	63	69	68	55	88
Graham Lakes Twp.	162	10	108	52	53	44	60	42	62	99	20	85	22	78	40	61	29	69	20	80
Hersey Twp.	162	12	114	64	49	56	57	65	47	99	57	57	44	64	62	47	51	55	47	61
Indian Lake Twp.	176	11	119	72	42	72	44	72	42	89	66	48	57	46	69	38	55	50	59	50
Kinbrae	26	5	22	6	16	4	16	0	21	19	3	18	2	19	6	14	2	17	1	20
Larkin Twp.	136	5	74	41	27	37	31	39	32	70	29	38	27	39	34	31	25	40	18	49
Little Rock Twp.	158	5	87	48	34	43	40	37	44	68	41	40	39	41	43	32	31	48	35	45
Lorain Twp.	224	11	157	84	66	85	63	83	65	125	62	87	66	77	73	68	65	72	50	91
Olney Twp.	118	9	71	26	36	27	38	22	46	65	20	45	21	38	22	38	23	38	16	48
Ransom Twp.	182	13	98	53	37	63	32	56	37	79	47	39	53	37	50	37	42	45	39	50
Round Lake	265	21	192	72	111	85	98	69	112	163	66	113	58	114	76	95	67	109	49	131
Rushmore	188	11	126	62	56	75	42	65	57	96	50	69	54	63	59	56	53	61	49	70
Seward Twp.	177	7	107	72	31	63	40	55	49	94	49	57	45	57	61	41	48	53	39	64
Summit Lake Twp.	245	21	160	74	75	64	88	66	85	144	31	116	39	104	56	84	39	102	30	118
Wilmont	198	43	193	66	106	67	112	51	126	165	39	136	42	124	51	111	26	135	22	144
Wilmont Twp.	182	11	124	51	67	38	79	41	77	113	26	92	25	85	35	77	24	87	21	93
Worthington																				
W-1 P-1	969	101	680	407	243	407	233	390	258	499	334	314	329	301	396	231	350	264	298	336
Wrthgtn W-1 P-2	748	15	552	267	262	276	258	263	265	461	206	313	217	295	273	244	230	264	177	340
Wrthgtn W-1 P-3	458	58	333	141	183	145	173	136	190	290	94	218	110	205	137	176	101	207	74	237
Wrthgtn W-1 P-4	400	53	320	132	176	134	173	124	185	276	98	204	107	191	129	172	105	181	84	220
Wrthgtn W-2 P-1	1,032	83	780	440	314	457	296	435	324	626	327	411	344	385	437	290	370	320	301	424
Wrthgtn W-2 P-2	501	51	381	173	193	189	179	154	219	327	107	253	113	247	162	194	136	215	97	266
Wrthgtn W-2 P-3	484	48	375	195	160	201	154	187	170	294	145	202	140	194	178	153	152	164	124	219
Wrthgtn W-2 P-4	866	97	715	327	365	332	340	315	375	594	267	419	271	395	307	370	274	380	220	450
Worthington Twp.	232	5	153	91	55	93	55	94	58	129	54	93	64	79	85	60	70	71	60	87
TOTAL	9,575	835	7,006	3,489	3,189	3,535	3,144	3,305	3,429	5,792	2,585	4,026	2,679	3,774	3,295	3,158	2,743	3,532	2,235	4,287

District 28A Total	16,971	1,363	12,733	6,468	5,805	6,210	6,127	6,024	6,322	10,732	4,786	7,288	4,851	7,059	6,061	5,854	4,982	6,676	4,271	7,763
% of Voters			100.00	50.80	45.59	48.77	48.12	47.31	49.65	84.36	37.59	57.24	38.10	55.44	47.60	45.98	39.13	52.43	33.54	60.97

	VOTER REGISTRATION			U.S. SENATOR		U.S. REP. DIST. 2		STATE SENATE		STATE REP.		GOVERNOR LT. GOV.		SECRETARY STATE		STATE AUDITOR		STATE TREASURER		ATTORNEY GENERAL	
	Persons registered as of election day 7:00 p.m.	Persons registering on election day	Total number of persons who voted	Dave Durenberger (R)	Mark Dayton (DFL)	Vin Weber (R)	James W. Jim. Nichols (DFL)	Doran Isackson (R)	Bob Moritz (DFL)	Gilbert D. Esau (R)	George Mann (DFL)	Whitney and Krenik (R)	Perpich and Johnson (DFL)	Mark Hanson (R)	Joan Anderson Grove (DFL)	Arne Carlson (R)	Paul Wellstone (DFL)	Bonn Clayton (R)	Robert W. (Bob) Mattson (DFL)	Elliot Rothenberg (R)	Hubert H. "Skip" H. Humphrey (DFL)
DISTRICT 28B																					
County																					
COTTONWOOD																					
Precincts																					
Amboy Twp.	190	14	148	94	52	80	68	105	42	71	76	80	61	71	73	97	49	80	61	75	66
Arno Twp.	149	1	95	41	49	41	54	63	30	31	62	40	53	48	44	53	37	38	51	36	55
Bingham Lake.	107	22	102	40	55	34	60	38	54	32	65	33	55	34	59	40	51	34	55	26	62
Carson Twp.	272	10	190	142	46	137	52	145	44	122	66	123	64	119	63	134	50	115	63	113	68
Dale Twp.	163	10	120	58	60	56	63	63	55	43	75	58	59	43	75	57	61	44	70	41	76
Delton Twp.	131	7	93	53	39	62	31	63	28	42	48	45	46	47	45	61	31	43	50	42	50
Germantown Twp.	192	5	129	104	23	93	36	105	23	66	63	87	39	79	45	97	26	85	41	78	46
Great Bend Twp.	474	41	358	164	190	157	187	176	176	109	239	160	185	129	217	175	173	133	198	127	218
Jeffers.	293	18	216	109	98	110	101	142	69	101	112	89	116	100	105	125	81	90	117	84	121
Lakeside Twp.	230	16	171	102	67	92	76	99	69	77	91	82	85	85	80	99	65	101	62	71	93
Midway Twp.	237	14	156	113	42	108	47	117	38	84	70	92	58	103	52	114	40	91	61	86	67
Mountain Lake P-1 ..	789	67	638	422	199	426	194	421	184	412	217	354	247	401	206	450	145	380	198	349	244
Mountain Lake P-2 ..	600	65	491	330	147	316	160	323	143	309	174	294	160	308	153	316	139	296	161	267	189
Mountain Lake Twp.	160	22	124	82	42	73	50	71	50	62	61	75	49	68	51	82	39	64	49	57	64
Selma Twp.	225	10	195	117	72	119	70	114	68	85	101	94	94	97	85	109	73	88	91	81	102
Springfield Twp.	131	12	104	44	58	41	63	56	47	36	68	31	70	31	72	45	58	31	71	27	76
Windom W-1 P-1 ..	771	75	612	338	267	331	274	362	225	261	333	318	284	278	317	368	221	307	264	262	332
Windom W-1 P-2 ..	668	65	475	259	214	240	234	249	219	175	292	199	268	188	280	258	210	201	254	166	300
Windom W-2 P-1 ..	637	51	449	226	212	229	216	244	194	177	269	214	229	205	234	243	194	191	237	163	272
Windom W-2 P-2 ..	655	106	535	232	299	230	303	249	279	186	341	201	324	184	341	260	263	202	310	172	353
TOTAL	7,074	631	5,401	3,070	2,231	2,975	2,339	3,205	2,037	2,481	2,823	2,669	2,546	2,618	2,597	3,183	2,006	2,614	2,464	2,323	2,854
JACKSON																					
Alba Twp.	153	3	106	47	58	41	63	46	60	22	83	34	70	32	69	36	67	33	71	25	78
Alpha.	97	12	73	35	36	37	34	41	28	26	46	37	35	26	44	36	35	27	43	17	53
Belmont Twp.	191	5	154	95	58	79	75	94	59	72	82	79	72	78	75	91	63	70	81	66	87
Christiana Twp.	247	28	193	80	108	73	119	67	123	51	141	65	124	56	132	81	107	67	117	58	133
Delafield Twp.	179	22	146	74	69	64	82	68	77	54	90	54	87	58	81	71	74	54	88	82	93
Des Moines Twp.	247	32	228	101	123	113	112	118	107	79	149	97	125	89	131	106	113	99	120	83	138
Enterprise Twp.	194	17	174	103	71	100	72	99	70	78	95	72	100	77	91	105	61	80	86	74	96
Ewington Twp.	190	11	137	60	76	63	74	68	69	44	92	44	90	43	92	58	78	48	86	44	90
Heron Lake.	500	55	405	147	240	146	243	145	231	105	285	116	269	113	268	143	231	114	258	89	293
Heron Lake Twp.	267	17	188	90	96	90	96	79	104	85	101	73	109	59	121	77	105	63	113	49	130
Hunter Twp.	207	15	154	81	70	84	69	77	75	55	97	64	86	60	90	74	76	65	83	59	93

Jackson W-1 P-1	443	68	356	166	184	193	154	176	170	142	207	137	208	139	196	176	166	146	191	135	209
Jackson W-1 P-2	591	67	492	286	192	304	181	299	177	252	233	252	223	246	221	295	178	261	203	232	244
Jackson W-2 P-1	638	186	618	299	308	339	275	314	296	256	354	270	326	256	333	333	263	265	324	245	345
Jackson W-2 P-2	559	43	430	236	189	252	174	246	172	174	252	163	256	172	240	235	180	185	225	164	254
Kimball Twp.	134	15	112	59	51	48	63	39	70	28	84	39	71	40	67	49	61	34	75	32	75
La Crosse Twp.	137	15	112	43	68	36	76	38	72	26	86	21	88	25	84	38	73	23	84	21	88
Lakefield P-1	506	53	425	217	199	230	186	184	223	199	219	192	214	173	232	214	192	191	207	171	234
Lakefield P-2	567	59	506	230	263	235	252	190	291	193	302	192	286	183	292	223	153	192	276	170	313
Middletown Twp.	160	23	144	76	67	68	75	61	82	55	89	59	84	53	83	66	74	49	90	40	101
Minneota Twp.	205	15	157	69	88	71	86	69	86	55	102	53	98	56	96	66	88	56	97	50	106
Okabena	165	10	128	55	71	55	72	55	71	36	92	42	83	39	85	63	62	42	80	37	86
Petersburg Twp.	206	31	186	105	78	114	70	103	68	69	115	95	85	94	85	110	72	85	93	89	90
Rost Twp.	169	8	124	65	58	69	54	66	57	53	70	65	58	60	60	68	55	60	60	50	72
Round Lake Twp.	137	14	94	53	39	45	48	43	49	33	61	26	63	31	59	36	54	35	51	28	64
Sioux Valley Twp.	184	18	116	60	53	64	51	61	54	41	72	56	56	46	67	59	55	51	62	41	70
Weimer Twp.	150	16	118	60	57	64	54	70	48	41	76	43	73	43	73	66	51	50	67	34	80
West Heron																					
Lake Twp.	112	16	100	43	56	40	60	40	58	29	71	31	67	31	66	44	50	36	60	28	69
Wildor	70	7	60	21	36	17	43	17	43	24	35	20	33	19	37	18	42	45	14	16	43
Wisconsin Twp.	188	19	150	95	54	95	55	91	55	69	79	81	68	75	71	98	47	80	65	69	79
TOTAL	7,793	900	6,386	3,151	3,116	3,229	3,068	3,064	3,145	2,446	3,860	2,572	3,607	2,472	3,641	3,135	2,926	2,606	3,470	2,298	3,906

MARTIN

Cedar Twp.	186	11	141	81	58	75	65	68	65	76	63	57	81	70	67	87	53	58	77	60	75
Elm Creek Twp.	137	5	110	72	32	68	34	66	36	57	51	58	46	57	46	74	34	53	53	51	54
Fox Lake Twp.	214	3	149	88	52	91	54	88	48	69	73	82	59	88	51	94	51	69	73	67	74
Galena Twp.	196	9	141	87	50	96	43	98	36	68	66	79	54	78	59	97	39	70	66	66	68
Ormsby	50	1	36	22	13	23	12	22	11	18	16	18	15	17	16	20	16	18	17	15	21
Trimont W-1	217	22	170	91	72	84	72	74	76	67	98	56	105	64	95	92	68	65	96	55	108
Trimont W-2	281	24	254	149	89	179	59	161	72	160	90	139	99	152	89	180	63	125	110	105	139
TOTAL	1,281	75	1,001	590	366	616	339	577	344	515	457	489	459	526	423	644	324	458	492	419	539

WATONWAN

Adrian Twp.	182	13	150	93	57	91	58	91	57	74	70	88	62	86	61	93	55	82	64	81	69
Butterfield	358	20	266	147	111	159	102	154	104	126	137	137	122	136	120	168	87	141	116	127	130
Butterfield Twp.	209	13	167	125	40	120	46	118	44	111	55	103	63	116	44	127	35	110	48	99	62
Darfur	116	10	87	65	20	58	29	59	28	52	35	49	37	45	39	62	23	54	32	54	33
Long Lake Twp.	271	20	196	116	79	104	91	108	83	100	90	106	88	93	102	126	69	96	94	93	100
Nelson Twp.	234	22	177	99	76	94	80	84	89	71	100	75	97	52	121	99	76	79	91	71	101
Odin	108	6	86	62	22	64	22	63	22	59	27	58	26	54	29	65	19	55	26	56	28
Odin Twp.	171	6	117	71	46	77	40	67	47	53	61	64	51	57	55	74	41	59	53	58	55
Ormsby	77	3	52	33	19	35	17	26	25	30	22	29	22	33	17	35	17	26	22	27	25
TOTAL	1,726	113	1,298	811	470	802	485	770	499	676	597	709	568	672	588	849	422	702	546	666	603

District 28B Total	17,874	1,719	14,086	7,622	6,183	7,622	6,231	7,616	6,025	6,118	7,737	6,439	7,180	6,288	7,249	7,811	5,678	6,380	6,972	5,706	7,902
% of Voters			100.00	54.11	43.89	54.11	44.24	54.07	42.77	43.43	54.93	45.71	50.97	44.64	51.46	55.45	40.31	45.29	49.50	40.51	56.10
District 28 Total	34,845	3,082	26,819	14,090	11,988	13,832	12,358	13,640	12,347			11,225	14,468	11,139	14,308	13,872	11,532	11,362	13,648	9,977	15,665
% of Voters			100.00	52.54	44.70	51.58	46.08	50.86	46.04			41.85	53.95	41.53	53.35	51.72	43.00	42.37	50.88	37.20	58.41

DISTRICT 29A
County
MARTIN
Precincts

Ceylon	297	24	222	105	108	—	—	115	89	116	97	138	70	106	100	100	101	125	76	77	122	87	122
Dunnell	163	17	126	65	52	—	—	78	41	70	52	80	39	53	65	61	57	71	48	57	65	42	77
East Chain Twp.	246	14	202	127	62	—	—	137	50	135	57	150	43	114	75	125	67	145	49	116	72	103	85
Fairmont W-1 P-1	581	76	536	350	149	—	—	363	134	322	182	417	88	315	189	311	196	396	116	303	198	270	240
Fairmont W-1 P-2	590	43	514	353	148	—	—	354	135	326	168	415	78	318	175	311	190	381	119	306	181	299	202
Fairmont W-1 P-3	433	65	439	263	156	—	—	276	142	261	163	343	85	240	183	243	179	300	128	219	201	192	231
Fairmont W-2 P-1	601	65	570	341	196	—	—	379	165	340	199	438	103	323	232	311	237	395	152	314	222	297	251
Fairmont W-2 P-2	618	54	545	306	216	—	—	337	174	318	209	425	101	273	248	297	231	362	169	252	268	239	290
Fairmont W-2 P-3	596	25	529	329	176	—	—	339	154	298	205	412	98	269	241	301	210	369	135	276	223	277	227
Fairmont W-3 P-1	433	80	417	203	188	—	—	226	167	205	193	278	119	193	203	180	200	258	136	163	217	156	235
Fairmont W-3 P-2	497	52	432	241	165	—	—	251	140	227	176	308	97	223	167	206	194	269	129	187	203	192	209
Fairmont W-3 P-3	456	73	424	219	156	—	—	241	118	223	161	306	89	215	165	222	162	244	126	184	179	172	215
Fairmont W-4 P-1	422	35	387	198	157	—	—	225	137	186	171	265	101	208	159	203	164	242	120	175	183	165	198
Fairmont W-4 P-2	484	61	404	196	181	—	—	222	149	205	177	268	112	190	192	196	181	234	148	171	201	154	231
Fairmont W-4 P-3	466	51	450	206	216	—	—	237	179	213	207	285	140	191	235	189	226	252	175	140	279	128	293
Fairmont Twp.	208	13	143	76	63	—	—	74	65	70	69	98	40	62	76	62	74	78	60	51	82	50	85
Fraser Twp.	218	10	162	103	46	—	—	102	47	97	58	126	30	89	66	98	56	114	38	74	79	71	80
Jay Twp.	208	19	161	99	58	—	—	111	47	109	47	125	32	87	65	94	59	113	43	91	60	86	67
Lake Belt Twp.	200	5	134	74	53	—	—	78	47	86	38	93	32	72	58	71	54	88	37	56	64	57	72
Lake Fremont Twp.	154	13	125	84	36	—	—	80	40	89	30	87	33	66	57	66	53	83	35	65	54	61	60
Manyaska Twp.	225	20	164	95	57	—	—	103	53	102	55	114	45	86	68	80	77	111	48	80	74	76	81
Northrop	155	9	125	84	32	—	—	100	20	90	30	111	9	84	34	91	27	104	16	81	38	78	40
Rolling Green Twp.	201	13	161	90	66	—	—	95	57	93	64	110	42	83	73	76	77	100	53	70	85	69	87
Rutland Twp.	282	20	223	111	94	—	—	120	85	126	84	147	61	115	97	107	97	128	80	101	100	84	120
Sherburn	762	63	629	326	245	—	—	359	218	316	258	403	183	271	320	277	300	379	211	252	229	226	376
Silver Lake Twp.	370	25	260	148	95	—	—	154	84	147	100	192	60	150	99	130	113	174	74	112	133	105	141
Tenhassen Twp.	220	18	175	116	49	—	—	120	44	116	47	142	24	102	64	108	54	123	42	93	68	189	77
Truman	995	60	619	411	157	—	—	435	126	389	188	524	63	366	198	395	171	449	116	353	205	327	242
Waverly Twp.	168	12	132	93	36	—	—	92	35	79	49	119	12	69	61	79	48	104	25	69	58	65	62
Welcome	506	42	374	149	188	—	—	186	157	157	188	240	109	171	175	158	186	215	139	138	202	129	224
Westford Twp.	225	18	181	138	39	—	—	138	35	124	52	168	11	127	49	130	48	157	19	124	50	121	55
TOTAL	11,980	1,095	9,965	5,699	3,640	—	—	6,127	3,134	5,635	3,774	7,327	2,149	5,231	4,189	5,278	4,089	6,563	2,862	4,750	4,395	4,567	4,975

WATONWAN

Antrim Twp.	223	15	174	131	42	—	—	127	46	120	52	151	19	108	56	111	58	130	39	120	48	107	62
Fieldon Twp.	157	16	122	83	38	—	—	63	58	66	55	86	34	57	64	56	64	87	31	55	60	50	69

La Salle.....	87	3	69	30	39	—	—	31	37	27	42	38	26	33	35	26	39	33	32	32	31	31	36
Lewisville.....	184	6	137	87	46	—	—	88	46	67	56	100	32	79	53	80	46	84	46	72	57	72	58
Madelia P-1.....	771	74	628	372	246	—	—	335	279	311	303	382	216	297	315	271	322	370	226	305	293	251	357
Madelia P-2.....	500	72	379	204	170	—	—	188	186	172	206	225	136	161	206	153	209	207	152	160	199	150	222
Madelia Twp.....	216	27	186	134	52	—	—	116	68	108	76	134	47	88	95	91	87	127	59	112	65	82	100
Riverdale Twp.....	254	14	206	109	94	—	—	100	105	95	109	111	84	87	113	82	121	110	92	86	108	84	118
Rosendale Twp.....	244	12	183	112	70	—	—	103	80	88	93	122	57	89	91	84	95	104	75	89	90	81	101
South Branch Twp.....	210	12	148	119	29	—	—	116	30	109	36	133	14	93	53	105	39	122	23	100	44	103	44
St. James W-1 P-1.....	602	38	415	241	163	—	—	243	166	217	193	272	134	187	213	194	210	255	145	214	184	183	220
St. James W-1 P-2.....	359	36	258	109	148	—	—	124	129	101	153	132	119	82	157	99	146	123	126	92	154	78	170
St. James W-1 P-3.....	443	49	375	190	181	—	—	196	174	147	225	219	145	141	220	160	203	190	174	147	209	129	237
St. James W-2 P-1.....	445	33	383	218	157	—	—	203	171	160	216	230	138	177	195	166	199	224	148	180	174	155	219
St. James W-2 P-2.....	342	37	261	117	141	—	—	115	143	108	149	144	110	103	152	107	146	133	120	115	135	99	156
St. James W-2 P-3.....	532	38	424	227	195	—	—	216	202	164	253	245	158	169	243	173	239	237	171	179	224	162	247
St. James Twp. P-1.....	81	4	64	40	23	—	—	37	26	37	27	41	20	34	29	33	28	38	22	34	26	31	32
St. James Twp. P-2.....	153	9	118	58	59	—	—	51	66	44	73	63	50	39	79	38	75	54	60	50	63	43	72
TOTAL.....	5,803	495	4,330	2,581	1,893	—	—	2,452	2,012	2,141	2,317	2,828	1,539	2,024	2,369	2,029	2,326	2,628	1,741	2,142	2,164	1,891	2,520
District 29A Total.....	17,783	1,590	14,495	8,280	5,533	—	—	8,579	5,146	7,776	6,091	10,155	3,688	7,255	6,558	7,307	6,415	9,191	4,603	6,892	6,559	6,458	7,495
% of Voters.....	100.00	57.12	38.17	—	—	59.19	35.50	53.65	42.02	70.06	25.44	50.05	45.24	50.41	44.26	63.41	31.76	47.55	45.25	44.55	51.71		

	VOTER REGISTRATION			U.S. SENATOR		U.S. REP. DIST. 1		U.S. REP. DIST. 2		STATE SENATE		STATE REP.		GOVERNOR LT. GOV.		SECRETARY STATE		STATE AUDITOR		STATE TREASURER		ATTORNEY GENERAL	
DISTRICT 29B	Persons registered as of 7:00 a.m. election day	Persons registering on election day	Total number of persons who voted	Dave Durenberger (R)	Mark Dayton (DFL)	Tom Hagedorn (R)	Timothy J. (Tim) Penny (DFL)	Vin Weber (R)	James W. "Jim" Nichols (DFL)	Darrel Peterson (R)	Tracy Beckman (DFL)	Ralph Prescher (R)	Henry Kallis (DFL)	Whitney and Krenik (R)	Perpich and Johnson (DFL)	Mark Hanson (R)	Joan Anderson Growe (DFL)	Arne Carlson (R)	Paul Wellstone (DFL)	Bonn Clayton (R)	Robert W. (Bob) Mattson (DFL)	Elliot Rothenberg (R)	Hubert H. "Skip" Humphrey III (DFL)
County																							
BLUE EARTH																							
Precincts																							
Amboy																							
Danville Twp.																							
Mapleton.....	405	21	296	202	84	170	113	—	—	190	94	199	87	169	114	159	113	227	52	176	96	154	126
Mapleton Twp.	201	18	152	96	56	63	88	—	—	64	86	65	86	74	75	72	74	88	55	70	73	56	91
Mapleton Twp.	888	71	672	359	285	255	389	—	—	310	333	327	320	294	344	263	342	396	219	280	323	207	422
Shelby Twp.	191	12	140	89	49	61	78	—	—	77	57	81	55	74	60	64	70	81	53	70	60	54	82
Sterling Twp.	248	8	203	156	42	102	91	—	—	125	69	125	71	126	71	115	77	143	53	116	73	106	85
TOTAL.....	2,146	138	1,630	1,006	578	726	848	—	—	867	702	912	670	824	739	757	748	1,048	481	806	691	657	891
FARIBAULT																							
Barber Twp.	211	18	196	145	48	—	—	121	74	67	126	116	80	99	82	97	98	132	58	97	92	80	114
Blue Earth W-1	826	80	727	471	252	—	—	476	244	367	350	365	360	429	284	376	329	516	190	436	257	364	353
Blue Earth W-2	905	57	736	520	212	—	—	519	212	384	345	394	337	444	284	400	323	510	216	429	287	378	349
Blue Earth W-3	724	79	608	362	229	—	—	382	204	261	326	293	302	316	266	301	267	391	184	318	247	262	319

DISTRICT 29B
County
FARIBAULT

Precincts

	Persons registered 7:00 a.m. election day to be eligible to vote	Persons registering on election day	Total number of persons who voted	Dave Durenberger (R)	Mark Dayton (DFL)	Tom Hagedorn (R)	Timothy T. Penny (DFL)	Vin Weber (R)	James W. "Jim" Nichols (DFL)	Darrel Peterson (R)	Tracy Beckman (DFL)	Ralph Prescher (R)	Henry Kalis (DFL)	Whitney and Krenik (R)	Perpich and Johnson (DFL)	Mark Hanson (R)	Joan Anderson Grove (DFL)	Arne Carlson (R)	Paul Wellstone (DFL)	Bonn Clayton (R)	Robert W. (Bob) Mattson (DFL)	Elliot Ruthenberg (R)	Hubert H. "Skip" Humphrey III (DFL)
Blue Earth Twp.	298	33	249	160	87	—	—	153	86	131	118	122	127	142	103	126	117	172	74	140	102	119	128
Bricelyn.	282	25	273	120	144	—	—	104	162	58	214	72	197	112	155	91	174	147	114	92	146	74	193
Brush Creek Twp.	193	19	169	98	71	—	—	85	81	42	125	53	114	69	92	62	103	99	66	66	95	57	108
Clark Twp.	271	13	220	138	80	—	—	110	103	76	139	95	121	97	117	92	122	142	72	87	120	80	133
Delavan.	145	11	140	104	34	—	—	90	48	71	67	89	51	79	57	74	62	100	33	82	51	66	71
Delavan Twp.	192	12	154	106	46	—	—	99	51	89	63	100	52	100	50	95	55	130	18	92	55	76	74
Dunbar Twp.	231	7	155	122	31	—	—	110	44	72	83	78	77	78	76	87	64	111	40	87	65	76	75
Easton.	179	16	155	90	61	—	—	54	99	23	130	29	125	50	100	35	111	77	72	45	100	25	124
Elmore.	473	32	369	222	138	—	—	237	124	172	193	163	200	230	132	191	159	246	109	196	156	163	196
Elmore Twp.	203	8	137	88	47	—	—	91	45	61	75	79	57	88	48	81	52	94	42	74	57	65	69
Emerald Twp.	189	24	189	150	39	—	—	145	41	98	87	123	65	134	52	119	66	157	30	128	55	114	72
Foster Twp.	206	9	179	108	65	—	—	96	76	57	121	70	109	94	81	75	95	115	56	69	100	64	106
Frost.	162	15	160	102	56	—	—	86	73	63	95	70	89	91	67	85	71	111	46	75	74	68	91
Jo Daviess Twp.	213	11	169	103	58	—	—	97	68	74	89	64	101	81	81	78	82	97	60	82	77	68	91
Kiester.	424	22	368	204	159	—	—	173	179	152	207	148	216	177	176	154	193	220	131	157	191	130	222
Kiester Twp.	241	18	195	103	91	—	—	93	97	60	134	58	137	87	104	70	120	96	92	75	115	60	133
Lura Twp.	168	12	135	106	26	—	—	79	53	63	70	75	58	74	57	83	52	93	42	76	53	71	63
Minnesota Lake.	428	37	367	205	155	—	—	195	165	117	246	136	228	171	186	179	180	227	130	168	183	137	221
Minnesota																							
Lake Twp.	146	8	123	91	32	—	—	73	50	42	81	62	61	54	69	60	59	88	31	55	61	47	69
Pilot Grove Twp.	142	8	124	97	26	—	—	88	35	71	52	81	42	85	38	80	42	93	29	79	41	68	55
Prescott Twp.	174	17	153	112	39	—	—	96	57	77	75	98	55	86	64	71	75	100	48	81	67	63	86
Rome Twp.	152	10	124	98	25	—	—	79	48	53	70	71	53	74	48	75	44	89	28	73	37	61	56
Seely Twp.	195	13	154	67	85	—	—	65	86	48	105	45	109	72	77	51	99	76	72	65	75	55	97
Verona Twp.	291	22	252	178	73	—	—	175	77	151	101	137	114	153	98	143	103	194	58	161	80	133	116
Walnut Lake Twp.	179	19	157	99	57	—	—	78	78	39	116	53	102	53	100	57	97	89	65	54	93	53	104
Walters.	63	5	59	35	23	—	—	29	28	20	38	20	38	31	27	21	34	33	22	23	32	19	37
Wells.	1,659	127	1,349	796	514	—	—	741	573	432	897	470	867	560	733	575	697	851	448	597	671	479	807
Winnebago.	970	152	830	542	271	—	—	551	264	440	379	419	403	484	330	476	326	571	232	472	319	411	402
Winnebago Twp.	168	16	130	98	32	—	—	93	35	74	54	70	57	84	46	76	51	95	32	81	42	73	56
TOTAL	11,303	955	9,505	6,040	3,306	—	—	5,663	3,654	4,005	5,371	4,318	5,104	4,978	4,280	4,636	4,522	6,262	2,940	4,812	4,196	4,059	5,190

FREEBORN

Carlston Twp.	251	25	210	135	75	95	115	—	—	96	110	72	134	97	110	104	95	135	72	91	112	84	122
Freeborn.	208	11	176	94	80	48	128	—	—	56	118	41	131	83	90	74	96	91	74	56	107	49	119
Freeborn Twp.	233	20	189	99	85	58	127	—	—	68	120	55	133	77	109	78	107	102	85	75	109	53	133
Hartland.	218	17	173	101	68	54	116	—	—	58	111	50	119	81	85	80	86	92	68	63	93	60	101
Hartland Twp.	211	14	176	93	81	62	112	—	—	72	102	59	115	74	99	74	100	90	81	69	100	64	108
TOTAL	1,121	87	924	522	389	317	598	—	—	350	561	277	632	412	493	410	484	510	380	354	521	310	583

MARTIN

Center Creek Twp.	207	16	171	98	60	—	—	98	51	93	60	94	65	88	66	94	65	102	60	84	76	81	82
Granada	209	27	178	94	74	—	—	107	59	98	65	87	85	99	70	99	74	117	57	88	85	86	88
Nashville Twp.	194	5	140	107	26	—	—	99	36	94	41	84	53	85	48	90	45	102	33	78	58	82	54
Pleasant Prairie	271	0	166	102	51	—	—	111	48	96	57	91	69	104	48	96	64	116	46	78	80	85	77
TOTAL	881	48	655	401	211	—	—	415	194	381	223	356	272	376	232	379	248	437	196	328	299	334	301

WASECA

Byron Twp.	198	12	168	91	76	55	112	—	—	72	92	73	93	77	85	82	83	90	75	72	91	81	84
Freedom Twp.	267	18	225	164	59	120	104	—	—	136	86	140	82	135	84	131	86	156	62	136	84	132	87
New Richland	738	57	577	327	238	142	428	—	—	231	330	230	335	268	295	254	293	329	214	255	269	207	343
New Richland Twp.	284	20	236	148	88	101	135	—	—	121	109	114	117	136	98	133	96	137	90	120	105	109	121
Otisco Twp.	368	33	300	186	111	129	168	—	—	180	115	152	142	175	120	158	133	193	98	160	127	148	143
Vivian Twp.	227	12	167	130	37	87	79	—	—	98	68	109	57	102	60	101	62	124	40	105	61	93	70
Waldorf	169	7	141	99	41	49	91	—	—	59	81	52	89	73	64	81	54	89	44	70	59	61	77
Wilton Twp.	236	22	208	130	73	89	118	—	—	114	87	106	97	105	96	108	86	129	68	100	92	86	112
TOTAL	2,487	181	2,022	1,275	723	772	1,235	—	—	1,011	968	976	1,012	1,071	902	1,048	893	1,247	691	1,018	888	917	1,037

District 29B Total	17,938	1,409	14,736	9,244	5,207	1,815	2,681	6,078	3,848	6,614	7,825	6,839	7,690	7,661	6,646	7,230	6,895	9,504	4,688	7,318	6,595	6,277	8,002
% of Voters		100.00	62.73	35.34	12.32	18.19	41.25	26.11	44.88	53.10		46.41	52.19	51.99	45.10	49.06	46.79	64.50	31.81	49.66	44.75	42.60	54.30

District 29 Total	35,721	2,999	29,231	17,524	10,740	1,815	2,681	14,657	8,994	14,390	13,916			14,916	13,204	14,537	13,310	18,695	9,291	14,210	13,154	12,735	15,497
% of Voters		100.00	59.95	36.74	6.21	9.17	50.14	30.77	49.23	47.61				51.03	45.17	49.73	45.53	63.96	31.78	48.61	45.00	43.57	53.02

DISTRICT 30A
County
DODGE

Precincts

Claremont	279	26	245	133	105	121	119		144	96	101	137	109	129	118	116	133	100	101	129	84	154
Claremont Twp.	261	15	170	118	50	102	64		106	62	78	88	101	65	95	67	111	53	94	67	81	81
Concord Twp.	348	28	290	192	94	166	123		200	90	141	148	152	133	144	138	186	98	151	132	134	148
Dodge Center	1,004	96	758	476	257	398	339		499	246	355	374	373	354	393	314	474	250	384	320	349	374
Ellington Twp.	199	0	166	108	55	90	72		94	71	80	82	80	81	83	75	102	56	87	68	87	73
Mantorville	436	47	319	191	118	170	137		185	128	158	151	152	162	152	152	208	100	137	159	126	184
Mantorville Twp.	588	44	441	317	117	287	147		323	111	267	164	247	188	259	164	314	114	240	177	231	200
Milton Twp.	412	37	320	196	121	179	138		212	102	154	156	154	156	163	150	198	110	159	146	148	160
Wasioja Twp.	526	30	335	239	92	209	122		256	77	183	146	187	141	201	124	241	85	186	132	176	149
West Concord	420	56	400	240	151	199	194		248	150	193	202	182	208	194	191	250	132	214	159	190	191
TOTAL	4,473	379	3,444	2,210	1,160	1,921	1,455		2,267	1,133	1,710	1,648	1,737	1,617	1,802	1,491	2,217	1,098	1,753	1,489	1,606	1,714

VOTER REGISTRATION	U.S. SENATOR	U.S. REP. DIST. 1		STATE SENATE	STATE REP.	GOVERNOR LT. GOV.	SECRETARY STATE	STATE AUDITOR	STATE TREASURER	ATTORNEY GENERAL
-----------------------	-----------------	----------------------	--	-----------------	---------------	----------------------	--------------------	------------------	--------------------	---------------------

Persons registered as of 7:00 a.m. election day	Persons registering on election day	Total number of persons who voted	Dave Durenberger (IR)	Mark Dayton (DFL)	Tom Hagedorn (IR)	Timothy J. (Tim) Penny (DFL)		Mel Frederick (IR)	Peter Fog (DFL)	Hugh L. Miller (IR)	Tom J. Shea (DFL)	Whitney and Krenik (IR)	Perpich and Johnson (DFL)	Mark Hanson (IR)	Joan Anderson Growe (DFL)	Anne Carlson (IR)	Paul Wellstone (DFL)	Bonn Clayton (IR)	Robert W. (Bob) Mattson (DFL)	Elliott Rothenberg (IR)	Hubert H. "Skip" Humphrey III (DFL)
--	--	--------------------------------------	--------------------------	----------------------	-------------------	---------------------------------	--	--------------------	-----------------	---------------------	-------------------	----------------------------	------------------------------	---------------------	------------------------------	-------------------	-------------------------	-------------------	----------------------------------	----------------------------	--

DISTRICT 30A
County
STEELE

Precincts

	Persons registered as of 7:00 a.m. election day	Persons registering on election day	Total number of persons who voted	Dave Durenberger (IR)	Mark Dayton (DFL)	Tom Hagedorn (IR)	Timothy J. (Tim) Penny (DFL)	Mel Frederick (IR)	Peter Fog (DFL)	Hugh L. Miller (IR)	Tom J. Shea (DFL)	Whitney and Krenik (IR)	Perpich and Johnson (DFL)	Mark Hanson (IR)	Joan Anderson Growe (DFL)	Ame Carlson (IR)	Paul Wellstone (DFL)	Bonn Clayton (IR)	Robert W. (Bob) Mattson (DFL)	Elliot Rothenberg (IR)	Hubert H. "Skip" Humphrey III (DFL)
Clinton Falls Twp.	262	24	224	156	66	123	96	150	72	94	126	109	108	121	96	139	79	117	101	111	108
Havana Twp.	361	23	284	204	78	153	129	199	81	114	167	146	134	144	130	185	87	136	127	138	139
Medford	466	49	382	211	164	150	221	195	181	158	220	148	213	141	217	207	156	152	209	144	218
Medford Twp.	239	26	194	125	69	100	90	119	71	86	108	88	100	92	90	115	74	85	95	87	104
Merton Twp.	225	16	174	93	75	71	99	88	76	66	104	75	94	72	92	86	80	65	93	68	98
Owatonna W-1 P-1 ..	1,049	78	631	477	129	396	166	438	128	392	199	331	188	337	191	418	118	384	142	377	187
Owatonna W-1 P-2 ..	896	36	711	505	186	416	240	500	161	367	310	412	264	351	289	488	151	406	209	376	270
Owatonna W-1 P-3 ..	747	31	598	419	168	333	224	410	160	287	286	329	247	302	248	382	162	339	205	311	245
Owatonna W-2 P-1 ..	678	64	552	359	164	275	231	328	180	249	273	266	254	229	252	327	152	260	205	235	258
Owatonna W-2 P-2 ..	599	72	467	301	141	233	195	265	151	211	225	244	202	214	209	285	129	231	179	221	207
Owatonna W-2 P-3 ..	677	66	495	298	173	216	234	283	172	205	253	223	249	192	244	275	159	211	212	208	244
Owatonna W-3 P-1 ..	606	84	420	270	123	204	175	246	134	206	185	204	177	201	160	248	111	215	135	196	179
Owatonna W-3 P-2 ..	684	48	541	319	206	238	257	307	198	194	313	230	286	201	283	301	178	214	247	202	284
Owatonna W-3 P-3 ..	509	82	378	189	162	157	180	183	156	133	214	186	164	148	172	187	141	141	169	126	206
Owatonna W-4 P-1 ..	717	42	527	350	152	234	245	284	200	218	289	233	264	203	255	291	159	215	227	214	251
Owatonna W-4 P-2 ..	664	50	509	311	171	244	207	309	156	220	252	257	219	225	208	277	149	233	189	226	220
Owatonna W-4 P-3 ..	776	68	620	365	228	288	278	339	223	245	345	272	315	242	295	332	191	265	248	247	300
Owatonna W-5 P-1 ..	626	67	415	258	146	187	205	239	153	163	228	217	185	170	211	241	135	180	185	171	215
Owatonna W-5 P-2 ..	632	89	484	315	160	245	206	289	166	217	248	266	208	228	205	294	144	241	183	232	211
Owatonna W-5 P-3 ..	642	78	535	337	184	224	283	271	234	179	238	270	250	211	273	307	185	228	242	216	283
Owatonna Twp.	625	47	479	309	142	228	210	299	145	184	269	230	226	209	210	274	146	222	191	207	227
TOTAL	12,680	1,140	9,620	6,171	3,087	4,715	4,171	5,741	3,198	4,188	4,852	4,736	4,347	4,233	4,330	5,659	2,886	4,540	3,793	4,313	4,454
District 30A Total ..	17,153	1,519	13,064	8,381	4,247	6,636	5,626	8,008	4,331	5,898	6,500	6,473	5,964	6,035	5,821	7,876	3,984	6,293	5,282	5,919	6,168
% of Voters		100.00		64.15	32.51	50.80	43.06	61.30	33.15	45.15	49.76	49.55	45.65	46.20	44.56	60.29	30.50	48.17	40.43	45.31	47.21

CHAPTER 8
ELECTIONSDISTRICT 30B
County
DODGE

Precincts

	Persons registered as of 7:00 a.m. election day	Persons registering on election day	Total number of persons who voted	Dave Durenberger (IR)	Mark Dayton (DFL)	Tom Hagedorn (IR)	Timothy J. (Tim) Penny (DFL)	Mel Frederick (IR)	Peter Fog (DFL)	Tom Kehoe (IR)	Jerry Schoenfeld (DFL)	Whitney and Krenik (IR)	Perpich and Johnson (DFL)	Mark Hanson (IR)	Joan Anderson Growe (DFL)	Ame Carlson (IR)	Paul Wellstone (DFL)	Bonn Clayton (IR)	Robert W. (Bob) Mattson (DFL)	Elliot Rothenberg (IR)	Hubert H. "Skip" Humphrey III (DFL)
Ashland Twp.	229	14	173	120	52	87	82	111	62	86	85	97	73	95	74	115	54	91	79	91	80
Canisteo Twp.	382	27	276	184	84	165	104	185	86	130	136	138	135	160	102	190	73	138	118	140	127
Hayfield	714	66	591	334	247	259	324	322	258	216	357	258	318	253	317	333	234	248	316	230	349

Hayfield Twp.	265	30	182	89	92	66	116	86	92	48	131	67	113	67	110	73	105	60	116	55	122
Kasson	1,374	193	1,164	715	424	598	460	769	345	482	582	576	558	596	440	789	172	507	492	498	574
Ripley Twp.	128	11	100	56	42	54	46	70	30	52	45	59	37	59	36	60	38	58	37	50	45
Vernon Twp.	325	29	259	119	137	85	173	109	148	77	179	107	146	92	163	103	150	75	178	67	189
Westfield Twp.	267	14	169	99	69	63	93	89	80	66	101	76	90	72	93	92	74	76	87	59	104
TOTAL	3,684	384	2,914	1,716	1,147	1,377	1,401	1,741	1,101	1,157	1,616	1,378	1,470	1,394	1,335	1,755	900	1,253	1,423	1,190	1,590

FREEBORN

Bath Twp.	337	17	258	145	108	104	153	114	135	107	148	113	141	117	136	149	105	109	141	93	145
Clarks Grove	358	26	283	155	124	114	169	147	130	118	163	143	135	131	142	160	113	132	139	114	163
Geneva	265	40	245	129	106	88	151	113	122	95	139	111	117	122	103	131	101	103	112	87	144
Geneva Twp.	319	16	234	143	88	101	133	125	99	124	108	101	128	112	114	137	86	119	97	92	134
Hollandale	188	18	167	139	28	120	47	130	31	131	34	107	55	124	35	131	30	118	44	117	45
Newry Twp.	321	19	235	158	71	123	107	128	95	135	92	131	96	138	87	145	79	125	100	115	110
TOTAL	1,788	136	1,422	869	525	650	760	757	612	710	684	706	672	744	617	853	514	706	633	618	741

MOWER

Brownsdale	394	37	327	171	153	142	179	157	161	132	182	146	168	136	169	168	136	132	170	112	198
Red Rock Twp.	504	36	405	194	206	151	250	150	240	137	251	167	229	148	241	191	193	142	235	119	271
Udolpho Twp.	352	20	279	137	142	115	162	126	149	96	176	108	162	100	175	134	142	107	159	99	171
Waltham	117	6	92	44	47	35	56	45	46	35	57	45	45	38	53	46	45	31	59	34	58
Waltham Twp.	259	32	216	139	72	108	104	128	83	104	104	116	97	108	95	121	82	105	96	92	113
TOTAL	1,626	131	1,319	685	620	551	751	606	679	504	770	582	701	530	733	660	598	517	719	456	811

STEELE

Aurora Twp.	334	29	303	164	126	117	184	149	153	109	186	108	190	117	164	137	154	112	175	97	153
Berlin Twp.	271	23	214	105	102	57	148	98	108	70	134	96	107	90	114	106	102	75	128	59	144
Blooming Prairie	1,150	78	903	517	364	313	580	462	427	351	537	395	490	391	462	473	395	388	451	317	559
Blooming																					
Prairie Twp.	285	26	244	123	110	73	167	93	148	83	157	83	153	92	143	101	132	82	150	77	161
Deerfield Twp.	303	17	254	157	191	117	133	136	113	99	151	111	133	107	136	151	93	112	131	107	144
Ellendale	317	42	280	163	116	94	184	141	136	103	169	132	142	126	146	161	108	135	131	118	155
Lemond Twp.	291	23	223	137	81	96	125	123	96	84	136	98	121	109	100	119	94	96	116	82	130
Meriden Twp.	375	29	313	206	103	169	140	206	103	145	158	179	130	170	128	198	101	179	120	161	136
Somerset Twp.	474	47	393	247	142	158	228	205	185	165	218	156	224	178	190	206	168	159	209	140	238
Summit Twp.	290	26	254	155	92	75	178	101	149	80	168	83	167	94	142	117	122	83	151	65	178
TOTAL	4,090	340	3,381	1,974	1,427	1,269	2,067	1,714	1,618	1,289	2,014	1,441	1,857	1,474	1,725	1,769	1,469	1,421	1,762	1,223	1,998

WASECA

Blooming																					
Grove Twp.	296	37	242	154	86	103	135	119	118	104	134	106	130	122	109	156	80	120	111	101	137
Waseca W-1 P-A	492	91	395	217	170	135	256	173	215	138	253	174	209	171	194	230	146	182	183	172	206
Waseca W-1 P-B	939	171	784	417	360	242	534	353	421	255	520	376	396	335	419	439	323	364	381	298	466
Waseca W-2 P-A	1,044	122	886	540	334	386	495	456	416	404	474	480	377	439	413	583	275	504	325	425	426
Waseca W-2 P-B	655	79	532	305	219	204	324	274	249	233	293	277	245	271	246	350	169	293	213	246	271
Waseca W-3 P-A	841	183	599	303	280	202	390	216	374	194	387	228	354	235	326	314	257	338	326	202	382
Waseca W-3 P-B	813	74	686	379	295	249	431	331	346	255	422	325	347	309	357	415	244	332	319	265	395
Woodville Twp.	655	72	567	387	173	277	287	341	222	293	265	316	238	318	232	389	164	336	215	307	246
TOTAL	5,735	829	4,691	2,702	1,917	1,798	2,852	2,263	2,361	1,876	2,748	2,282	2,296	2,200	2,296	2,876	1,660	2,369	2,073	2,016	2,529
District 30B Total	16,923	1,820	13,727	7,946	5,636	5,645	7,831	7,081	6,371	5,536	7,832	6,389	6,996	6,342	6,706	7,913	5,141	6,266	6,610	5,503	7,669
% of Voters		100.00	57.89	41.06	41.12	57.05		51.58	46.41	40.33	57.06	46.54	50.97	46.20	48.85	57.65	37.45	45.65	48.15	40.09	55.87
District 30 Total	34,076	3,339	26,791	16,327	9,883	12,281	13,457	15,089	10,702			12,862	12,960	12,377	12,527	15,789	9,125	12,559	11,892	11,422	13,837
% of Voters		100.00	60.94	36.89	45.84	50.23		56.32	39.95			48.01	48.37	46.20	46.76	58.93	34.06	46.88	44.39	42.63	51.65

DISTRICT 31A
County
FREEBORN

Precincts

Albert Lea W-1 P-1.....	750	88	593	332	249	248	331	232	327	399	155	313	265	264	284	341	206	243	293	206	344
Albert Lea W-1 P-2.....	1,180	108	995	668	314	481	494	370	452	777	171	609	369	514	437	668	259	542	358	484	455
Albert Lea W-2 P-1.....	1,858	179	1,319	710	559	518	745	466	708	811	403	598	631	515	635	667	486	519	564	440	717
Albert Lea W-3 P-1.....	1,006	102	769	333	409	241	493	208	493	407	293	299	425	254	418	326	327	230	398	199	482
Albert Lea W-3 P-2.....	749	101	601	318	268	220	365	209	358	433	142	307	273	239	320	350	205	252	284	193	373
Albert Lea W-4 P-1.....	752	69	600	312	269	222	355	229	332	376	178	288	285	249	294	295	228	236	277	211	333
Albert Lea W-4 P-2.....	1,120	93	962	451	425	357	519	294	547	575	275	406	459	349	486	472	342	330	461	284	553
Albert Lea W-5 P-1.....	1,418	124	983	367	576	282	591	238	630	469	415	350	566	304	562	380	443	262	537	219	652
Albert Lea W-6 P-1.....	1,199	135	932	369	529	267	639	256	608	518	351	362	527	337	515	403	431	259	548	222	638
Albert Lea W-6 P-2.....	521	84	402	152	228	125	262	101	251	194	164	130	245	122	235	156	187	109	217	90	271
Albert Lea Twp.	823	68	677	374	296	280	391	250	423	460	209	319	348	309	353	360	307	292	370	246	417
Alden.....	395	33	331	182	144	112	218	123	204	251	75	163	159	136	187	190	126	134	180	123	201
Alden Twp.	225	23	181	113	66	75	106	71	109	135	46	90	89	88	90	110	64	81	93	71	106
Bancroft Twp.	739	80	613	335	272	255	351	241	368	417	191	287	319	295	308	353	247	281	317	241	363
Conger.....	106	1	93	52	41	43	49	41	49	73	17	56	36	48	42	58	33	45	44	39	50
Emmons.....	301	26	254	152	98	102	148	112	140	130	118	126	126	121	147	103	112	132	94	156	
Freeman Twp.	330	33	277	143	131	100	177	93	179	203	71	127	143	113	157	129	140	93	168	96	171
Glenville.....	449	75	418	178	233	160	254	156	257	304	110	161	240	166	238	204	202	155	246	123	287
Hayward.....	185	16	149	71	77	49	98	59	90	102	45	66	79	61	83	79	65	66	76	46	101
Hayward Twp.	289	17	254	133	120	102	152	106	146	165	87	115	136	114	130	130	117	101	146	89	159
Manchester.....	62	3	51	16	35	8	43	14	37	25	24	12	37	12	38	16	34	8	42	9	42
Manchester Twp.	324	31	247	130	116	92	154	106	139	149	95	110	130	117	128	128	113	108	131	90	152
Mansfield Twp.	238	10	174	80	94	54	119	65	109	108	62	78	94	71	102	87	86	69	103	53	121
Moscow Twp.	406	31	331	188	139	160	168	136	189	189	125	162	153	161	159	186	135	161	154	153	167
Nunda Twp.	250	20	213	106	100	82	128	72	139	138	69	91	113	82	125	99	107	64	136	65	143
Pickeral Lake Twp.	414	37	336	202	132	140	192	147	185	237	94	162	168	168	166	198	134	152	176	139	192
Riceland Twp.	361	25	288	178	109	138	147	161	121	206	75	156	130	152	127	183	101	147	131	123	161
Shell Rock Twp.	286	23	220	108	111	94	123	92	126	150	66	100	118	112	106	98	120	89	124	81	136
Twin Lakes.....	103	11	85	38	43	33	50	34	51	51	31	38	42	33	43	43	37	27	50	23	56
TOTAL.....	16,839	1,646	13,348	6,791	6,183	5,040	7,862	4,682	7,767	8,519	4,092	6,085	6,697	5,511	6,889	6,856	5,385	5,167	6,756	4,452	7,999
District 31A Total.....	16,839	1,646	13,348	6,791	6,183	5,040	7,862	4,682	7,767	8,519	4,092	6,085	6,697	5,511	6,889	6,856	5,385	5,167	6,756	4,452	7,999
% of Voters.....			100.00	50.88	46.32	37.76	58.90	35.08	58.19	63.82	30.66	45.59	50.17	41.29	51.61	51.36	40.34	38.71	50.61	33.35	59.93

	VOTER REGISTRATION			U.S. SENATOR		U.S. REP. DIST. 1				STATE SENATE		STATE REP.		GOVERNOR LT. GOV.		SECRETARY STATE		STATE AUDITOR		STATE TREASURER		ATTORNEY GENERAL	
DISTRICT 31B County FREEBORN	Persons registered as of 7:00 a.m. election day	Persons registering on election day	Total number of persons who voted	Dave Durenberger (R)	Mark Dayton (DFL)	Tom Hagedorn (R)	Timothy J. (Tim) Penny (DFL)	John A. Ulland (R)	Tom Nelson (DFL)	Chuck Moline (R)	Pat Piper (DFL)	Whitney and Krenik (R)	Perpich and Johnson (DFL)	Mark Hanson (R)	Joan Anderson Grove (DFL)	Arne Carlson (R)	Paul Wellstone (DFL)	Bonn Clayton (R)	Robert W. (Bob) Mattson (DFL)	Elliot Rothenberg (R)	Hubert H. "Skip" Humphrey III (DFL)		
Precincts																							
London Twp.	249	20	188	104	83	93	95	83	105	92	91	79	108	90	95	97	84	70	109	67	118		
Myrtle	54	2	40	18	22	13	27	6	33	12	25	12	28	11	28	16	23	10	28	9	30		
Oakland Twp.	267	20	217	125	92	107	109	113	103	114	98	105	102	96	114	119	94	95	118	84	130		
TOTAL	570	42	445	247	197	213	231	202	241	218	214	196	238	197	237	232	201	175	255	160	278		
MOWER																							
Austin W-1 P-1	1,183	85	846	336	464	287	507	265	557	299	511	296	504	246	530	354	400	253	455	220	575		
Austin W-1 P-2	1,893	140	1,503	591	862	504	960	434	1,043	531	944	538	909	435	1,001	737	665	468	881	403	1,044		
Austin W-1 P-3	1,709	123	1,361	617	704	511	825	472	863	470	853	510	813	441	862	693	589	491	764	424	884		
Austin W-2 P-1	521	37	373	123	232	110	252	109	251	114	245	118	243	96	256	146	200	88	249	78	278		
Austin W-2 P-2	561	41	400	169	219	125	261	139	259	134	254	150	238	121	257	188	188	124	236	108	271		
Austin W-2 P-3	2,202	156	1,715	860	795	719	938	672	1,005	698	974	789	865	667	952	957	641	718	839	619	1,012		
Austin W-2 P-4	1,644	100	1,293	549	714	455	814	428	847	481	788	493	762	440	787	642	567	422	754	373	871		
Austin W-3 P-1	658	74	504	132	349	115	365	133	359	164	324	132	350	117	357	168	314	96	358	81	405		
Austin W-3 P-2	882	61	669	179	466	139	502	153	502	187	462	174	471	146	481	223	407	137	478	103	540		
Austin W-3 P-3	895	55	701	201	471	172	506	180	505	224	462	180	492	155	519	259	404	159	498	138	539		
Austin W-3 P-4	1,716	94	1,419	477	902	379	1,005	361	1,043	425	970	412	963	343	1,018	534	797	363	950	302	1,068		
Austin Twp.	1,323	106	1,049	487	551	381	658	411	631	467	617	404	619	380	632	463	557	366	644	313	710		
Lansing Twp.	872	67	693	262	426	212	476	295	395	228	449	231	445	192	479	267	399	291	371	177	501		
Lyle	335	27	268	113	153	111	156	82	186	104	163	125	137	100	153	130	118	94	150	77	179		
Lyle Twp.	268	18	201	83	114	62	137	67	134	77	121	64	134	61	132	94	103	56	142	51	145		
Mapleview	144	13	112	20	91	23	87	27	85	24	88	27	80	21	84	25	87	21	86	16	94		
Nevada Twp.	243	11	188	96	89	91	96	86	99	104	81	71	116	83	103	90	94	76	104	64	121		
Rose Creek	248	14	209	91	115	52	153	72	133	75	129	64	140	71	123	85	111	56	132	45	159		
Windom Twp.	350	26	304	144	156	109	189	130	171	145	149	111	187	99	193	130	164	103	189	84	212		
TOTAL	17,647	1,248	13,808	5,530	7,873	4,557	8,887	4,516	9,068	4,901	8,584	4,889	8,468	4,214	8,919	6,185	6,805	4,382	8,280	3,676	9,608		
District 31B Total	18,217	1,290	14,253	5,777	8,070	4,770	9,118	4,718	9,309	5,119	8,798	5,085	8,706	4,411	9,156	6,417	7,006	4,557	8,535	3,836	9,886		
% of Voters		100.00	40.53	56.62	33.47	63.97		33.10	65.31	35.92	61.73	35.68	61.08	30.95	64.24	45.02	49.15	31.97	59.88	26.91	69.36		
District 31 Total	35,056	2,936	27,601	12,568	14,253	9,810	16,980	9,400	17,076	11,170	15,403	9,922	16,045	13,273	12,391	9,724	15,291	8,288	17,885				
% of Voters		100.00	45.53	51.64	35.54	61.52		34.05	61.87			40.47	55.81	35.95	58.13	48.09	44.89	35.23	55.40	30.03	64.80		

DISTRICT 32A County OLMSTED	VOTER REGISTRATION			U. S. SENATOR		U. S. REP. DIST. 1		STATE SENATE		STATE REP.		GOVERNOR LT. GOV.		SECRETARY STATE		STATE AUDITOR		STATE TREASURER		ATTORNEY GENERAL	
	Persons registered as of 7:00 a.m. election day	Persons registering on election day	Total number of persons who voted	Dave Durenberger (R)	Mark Dayton (DFL)	Tom Hagedorn (R)	Timothy J. (Tim) Penny (DFL)	Duane Benson (R)	Thomas Hinze (DFL)	Donald L. Frerichs (R)	Edward G. (Eddie) Kramer (DFL)	Whitney and Krenik (R)	Perpich and Johnson (DFL)	Mark Hanson (R)	Joan Anderson Growe (DFL)	Anne Carlson (R)	Paul Wellstone (DFL)	Bonn Clayton (R)	Robert W. (Bob) Mattson (DFL)	Elliot Rothenberg (R)	Hubert H. "Skip" Humphrey III (DFL)
Precincts																					
Byron	911	104	708	436	246	395	287	473	195	425	250	354	332	358	319	471	208	327	339	306	381
Dover	167	27	139	85	48	69	62	89	38	66	68	68	63	77	54	86	47	61	68	59	74
Dover Twp.	232	27	163	107	50	93	60	110	44	76	84	81	80	85	70	104	53	72	82	79	74
Elmira Twp.	237	8	138	91	41	77	57	97	35	61	70	72	59	71	62	84	49	65	63	67	65
Eyota	636	61	459	283	145	241	190	311	114	251	188	236	209	240	189	311	122	231	185	206	235
Eyota Twp.	283	28	213	152	54	143	57	154	42	113	93	129	77	142	58	163	45	116	85	111	96
Farmington Twp.	312	24	220	142	72	123	89	135	72	112	100	108	108	123	87	140	71	104	103	104	107
Haverhill Twp.	781	56	566	390	148	332	207	397	127	363	177	306	246	320	216	388	150	284	233	267	281
High Forest Twp.	669	56	450	311	125	260	170	298	125	254	174	263	172	253	170	306	128	222	191	211	220
Kalmar Twp.	673	54	478	96	163	255	201	323	131	281	180	232	233	240	202	319	144	230	217	215	249
Marion Twp.	2,665	292	1,838	1,133	627	1,011	726	1,128	584	1,084	651	901	849	945	769	1,189	555	858	837	771	990
Orion Twp.	319	21	203	140	54	117	78	136	55	107	91	110	83	105	82	136	63	93	97	90	109
Pleasant Grove Twp.	423	20	280	183	91	155	115	180	85	153	116	140	132	146	121	190	83	137	129	135	137
Quincy Twp.	225	18	156	94	54	72	75	87	43	39	112	73	71	84	58	92	53	65	76	59	87
Rochester Twp.	2,660	203	1,940	1,436	449	1,236	624	1,413	413	1,386	466	1,177	715	1,178	663	1,481	392	1,174	637	1,100	776
Rock Dell Twp.	367	19	241	163	73	143	88	160	70	148	85	118	113	141	92	173	54	116	107	110	123
Salem Twp.	639	32	414	256	139	235	159	264	111	235	156	198	199	208	181	274	121	189	188	179	213
Stewartville	2,233	212	1,453	900	483	770	606	999	379	900	468	746	648	769	590	974	412	746	609	662	728
Viola Twp.	298	25	205	138	58	129	70	138	56	99	102	104	89	120	80	139	59	108	86	101	97
TOTAL	14,730	1,287	10,264	6,536	3,120	5,856	3,921	6,892	2,719	6,153	3,631	5,416	4,478	5,605	4,063	7,020	2,809	5,198	4,332	4,832	5,042
WINONA																					
Elba	112	24	109	37	69	28	78	41	61	17	92	20	86	22	79	25	82	20	86	14	94
Elba Twp.	135	14	117	56	59	43	70	51	58	26	89	40	72	36	73	49	61	43	69	33	80
St. Charles	1,330	83	974	596	355	495	460	674	273	412	537	466	478	498	441	588	344	472	457	435	514
St. Charles Twp.	238	14	184	139	43	120	62	149	29	79	103	106	75	120	61	132	47	112	63	105	74
TOTAL	1,815	135	1,384	828	526	686	670	915	421	534	821	632	711	676	654	794	534	647	675	587	762
District 32A Total	16,545	1,422	11,648	7,364	3,646	6,542	4,591	7,807	3,140	6,687	4,452	6,048	5,189	6,281	4,717	7,814	3,343	5,845	5,007	5,419	5,804
% of Voters		100.00	63.22	31.30	56.16	39.41		67.02	26.96	57.41	38.22	51.92	44.55	53.92	40.50	67.08	28.70	50.18	42.99	46.52	49.83

DISTRICT 32B
County
FILLMORE
Precincts

	VOTER REGISTRATION			U.S. SENATOR		U.S. REP. DIST. 1		STATE SENATE		STATE REP.		GOVERNOR LT. GOV.		SECRETARY STATE		STATE AUDITOR		STATE TREASURER		ATTORNEY GENERAL	
	Persons registered as of 7:00 a.m. election day	Persons registering on election day	Total number of persons who voted	Dave Durenberger (R)	Mark Dayton (DFL)	Tom Hagedorn (R)	Timothy J. (Tim) Penny (DFL)	Duane Benson (R)	Thomas Hinze (DFL)	Ellon R. Redalen (R)	Gary L. Peterson (DFL)	Whitney and Krenik (R)	Perpich and Johnson (DFL)	Mark Hanson (R)	Joan Anderson Growe (DFL)	Anne Carlson (R)	Paul Wellstone (DFL)	Bonn Clayton (R)	Robert W. (Bob) Mattson (DFL)	Elliot Ruthenberg (R)	Hubert H. "Skip" Humphrey III (DFL)
Amherst Twp.	206	18	154	80	69	72	79	114	37	93	57	80	66	75	72	82	64	65	83	59	89
Arendahl Twp.	225	15	171	118	49	97	70	148	20	123	46	96	70	99	68	114	52	94	68	82	84
Beaver Twp.	147	13	120	67	52	53	64	75	44	50	65	56	60	49	64	66	49	47	64	43	72
Bloomfield Twp.	245	18	197	124	68	114	81	136	59	77	119	112	73	105	87	127	64	91	96	88	104
Bristol Twp.	268	12	197	128	67	104	89	151	43	137	58	116	74	100	91	134	59	97	93	76	117
Canton	251	6	192	106	79	70	117	113	75	120	68	82	104	85	97	106	74	76	106	73	110
Canton Twp.	238	12	161	108	52	81	79	122	39	112	47	83	76	76	83	99	56	78	75	71	87
Carimona Twp.	156	1	157	106	47	80	72	122	34	100	57	87	66	78	73	96	57	77	71	62	88
Carrollton Twp.	213	22	173	130	40	108	64	150	23	122	49	112	57	98	70	131	37	100	64	89	78
Chatfield	681	24	477	291	182	232	237	340	130	334	137	210	254	240	221	302	165	245	214	200	268
Chatfield Twp.	252	25	194	114	75	91	100	130	61	119	72	87	101	90	99	113	76	85	104	78	111
Fillmore Twp.	290	22	228	151	71	133	91	163	63	146	80	119	99	132	83	144	76	102	111	96	121
Forestville Twp.	285	20	226	169	52	150	74	179	45	138	86	145	78	152	71	171	50	137	80	125	95
Fountain	212	10	166	101	60	82	82	142	23	123	42	76	86	85	77	112	50	79	80	70	91
Fountain Twp.	238	9	180	139	38	123	57	158	22	135	44	119	58	124	53	132	44	120	54	109	65
Harmony	722	42	554	357	182	256	290	423	125	349	197	283	250	281	238	359	171	276	240	240	287
Harmony Twp.	248	12	166	99	61	75	88	126	40	88	76	91	74	84	78	106	57	77	79	69	95
Holt Twp.	197	11	133	83	47	73	58	99	34	82	50	72	58	74	54	82	47	69	57	65	65
Jordan Twp.	226	15	148	97	47	89	55	105	41	105	41	79	59	86	48	96	48	80	64	80	62
Lanesboro	583	42	476	313	149	261	204	425	45	344	127	265	200	266	186	319	128	256	186	205	248
Mabel	552	29	408	249	143	230	167	301	102	272	127	201	187	206	172	253	125	208	163	198	181
Newburg Twp.	276	15	194	111	77	92	101	124	67	113	74	80	111	92	96	106	83	91	92	77	113
Norway Twp.	210	9	146	90	52	73	68	107	35	93	46	71	70	72	68	87	49	72	63	71	69
Ostrander	164	20	138	76	58	64	73	95	39	51	87	73	61	69	64	92	41	59	70	48	84
Peterson	195	8	142	85	50	73	63	113	27	90	47	65	64	74	59	90	44	66	62	64	68
Pilot Mound Twp.	213	15	152	108	42	90	59	122	27	97	54	88	58	86	59	95	53	76	70	69	80
Preble Twp.	179	6	115	73	41	61	53	90	23	81	31	57	57	66	49	74	36	60	53	62	50
Preston W-1	320	25	242	169	68	127	108	208	32	152	89	140	95	128	107	165	72	129	101	111	125
Preston W-2	759	45	541	357	170	284	242	431	102	338	197	269	241	279	233	359	147	273	226	233	276
Preston Twp.	141	11	117	74	39	69	46	99	17	86	30	72	42	63	50	85	30	57	56	54	60
Rushford	1,024	42	675	395	264	340	316	496	166	438	227	330	312	329	309	402	240	338	299	315	320
Rushford Village	356	27	268	162	103	138	124	194	68	178	87	136	119	144	116	165	98	139	117	125	134
Spring Valley W-1	764	80	613	362	239	312	289	399	207	255	352	308	281	305	288	377	216	298	283	258	339
Spring Valley W-2	628	96	609	359	230	287	303	372	218	235	363	302	285	294	277	384	193	273	291	243	328
Spring Valley Twp.	328	23	243	163	75	146	90	166	76	127	112	138	93	143	92	159	78	132	104	126	109
Sumner Twp.	263	19	193	137	55	101	89	130	63	121	71	113	71	106	80	132	57	96	92	79	106

DISTRICT 32B
County
FILLMORE
Persons registered as of
7:00 a.m. election dayPersons registering
on election dayTotal number of persons
who votedDave
Durenberger (R)Mark
Dayton (DFL)

Tom Hagedorn (R)

Timothy J. (Tim)
Penny (DFL)

Duane Benson (R)

Thomas Hinze (DFL)

Elton R. Redalen (R)

Gary L. Peterson (DFL)

Whitney and
Krenik (R)Perpich and
Johnson (DFL)Mark
Hanson (R)Joan Anderson
Growe (DFL)

Arne Carlson (R)

Paul
Wellstone (DFL)

Bonn Clayton (R)

Robert W.
(Bob) Mattson (DFL)Elliot
Rothenberg (R)Hubert H. "Skip"
Humphrey III (DFL)

CHAPTER 8

ELECTIONS

Precincts

Whalan	79	2	64	24	36	16	47	39	25	27	37	18	40	18	41	25	35	16	42	15	46
Wykoff	310	19	260	173	83	160	94	193	63	182	72	153	93	150	90	175	65	154	87	137	109
York Twp.	252	17	196	139	54	118	74	142	47	115	78	114	75	104	85	125	62	102	77	96	89
TOTAL	12,896	857	9,786	6,187	3,366	5,125	4,457	7,242	2,407	5,948	3,699	5,098	4,318	5,107	4,248	6,241	3,148	4,890	4,337	4,361	5,023

MOWER

Adams	536	33	441	249	185	193	240	287	137	225	198	194	232	190	220	244	167	186	219	163	257
Adams Twp.	277	17	231	115	114	89	141	131	96	106	118	84	145	84	138	96	130	74	148	64	162
Bennington Twp.	113	9	91	49	40	43	46	63	28	45	46	50	37	42	47	49	39	35	52	33	54
Clayton Twp.	125	5	97	50	47	32	65	72	22	55	37	40	54	42	49	45	47	31	59	26	63
Dexter	146	12	112	58	51	47	62	79	29	57	49	42	66	48	58	61	44	37	61	38	66
Dexter Twp.	210	15	148	79	64	61	86	96	50	76	67	66	73	62	78	75	66	56	80	49	93
Elkton	97	10	79	44	34	33	45	56	22	45	31	41	36	43	35	43	29	31	42	37	40
Frankford Twp.	198	16	156	111	40	93	58	138	16	99	54	88	63	86	65	109	41	78	68	67	81
Grand Meadow	582	37	461	249	177	227	221	378	78	276	167	243	201	237	194	292	144	198	230	185	253
Grand Meadow Twp.	213	22	169	97	70	80	88	145	23	99	65	80	84	72	92	103	55	64	89	65	92
Le Roy	492	64	427	228	191	175	246	300	116	183	232	206	206	200	205	236	170	187	215	166	246
Le Roy Twp.	210	32	191	105	84	88	100	136	53	95	92	103	81	82	99	101	83	77	102	63	118
Lodi Twp.	158	8	120	56	62	53	66	85	33	52	66	55	60	51	64	48	62	27	85	32	84
Marshall Twp.	207	15	163	100	62	79	82	108	51	93	67	87	73	72	88	91	68	72	82	69	93
Pleasant Valley	166	15	137	79	57	76	59	100	35	77	54	68	61	75	54	78	52	58	69	58	73
Racine	172	13	142	90	49	82	58	112	28	87	52	79	60	80	56	102	37	71	61	62	75
Racine Twp.	224	22	180	132	48	119	60	144	33	125	52	129	49	110	63	123	50	109	62	97	79
Sargeant	52	5	40	23	14	23	17	32	8	26	12	25	13	19	18	23	14	17	20	16	20
Sargeant Twp.	184	17	138	95	42	79	57	96	40	83	51	77	60	77	57	79	54	63	70	60	74
Taopi	73	4	63	26	35	18	43	35	26	19	39	16	43	14	43	18	37	7	47	9	50
TOTAL	4,435	371	3,586	2,035	1,466	1,690	1,840	2,593	924	1,923	1,549	1,773	1,697	1,686	1,723	2,016	1,389	1,478	1,861	1,359	2,073

OLMSTED

Chatfield	610	37	431	270	144	224	190	332	89	318	99	225	194	218	192	300	118	219	183	198	210
TOTAL	610	37	431	270	144	224	190	332	89	318	99	225	194	218	192	300	118	219	183	198	210
District 32B Total	17,941	1,265	13,803	8,492	4,976	7,039	6,487	10,167	3,420	8,189	5,347	7,096	6,209	7,011	6,163	8,557	4,655	6,587	6,381	5,918	7,306
% of Voters		100.00		61.52	36.05	51.00	47.00	73.66	24.78	59.33	38.74	51.41	44.98	50.79	44.65	61.99	33.72	47.72	46.23	42.87	52.93
District 32 Total	34,486	2,687	25,451	15,856	8,622	13,581	11,078	17,974	6,560			13,144	11,398	13,292	10,880	16,371	7,998	12,432	11,388	11,337	13,110
% of Voters		100.00		62.30	33.88	53.36	43.53	70.62	25.78			51.64	44.78	52.53	42.75	64.32	31.43	48.85	44.74	44.54	51.51

				VOTER REGISTRATION	U.S. SENATOR	U.S. REP. DIST. 1			STATE SENATE	STATE REP.	GOVERNOR LT. GOV.	SECRETARY STATE	STATE AUDITOR	STATE TREASURER	ATTORNEY GENERAL									
DISTRICT 33A County OLMSTED				Persons registered as of 7:00 a.m. election day	Persons registering on election day	Total number of persons who voted	Dave Durenberger (IR)	Mark Dayton (DFL)	Tom Hagedorn (IR)	Timothy J. (Tim) Penny (DFL)	Nancy Brataas (IR)	Tom Sherlock (DFL)	Gil Gulknecht (IR)	Charles W. Benson (DFL)	Whitney and Krenik (IR)	Perpich and Johnson (DFL)	Mark Hanson (IR)	Joan Anderson Grove (DFL)	Anne Carlson (IR)	Paul Wellstone (DFL)	Bonn Clayton (IR)	Robert W. (Bob) Mattson (DFL)	Elliot Rothenberg (IR)	Hubert H. "Skip" Humphrey III (DFL)
Precincts																								
Cascade Twp.	1,327	142	884	682	186	608	236				640	220	588	240	584	282	583	258	682	173	542	281	529	326
Rochester W-3 P-1 . . .	739	264	622	423	170	362	213				402	154	368	157	328	264	297	235	393	143	317	208	275	275
Rochester W-3 P-2 . . .	1,332	236	915	614	282	508	371				620	239	532	314	488	392	485	350	631	207	454	353	430	428
Rochester W-3 P-3 . . .	1,686	169	1,117	709	386	580	436				674	345	629	347	494	581	503	457	678	295	460	463	453	548
Rochester W-3 P-4 . . .	1,475	148	1,046	733	289	630	351				687	297	696	267	569	437	565	393	731	231	546	374	502	472
Rochester W-4 P-3A	482	25	314	188	117	169	119				175	110	164	100	152	146	148	121	183	92	134	131	128	149
Rochester W-5 P-1B	1,129	92	851	560	260	419	365				530	247	448	306	365	455	361	387	481	266	367	360	334	442
Rochester W-5 P-2 . . .	2,130	131	1,543	1,103	404	939	516				1,096	366	975	423	912	570	849	561	1,092	323	866	505	848	589
Rochester W-5 P-3 . . .	1,629	270	1,137	829	285	719	358				831	251	737	266	685	414	657	378	825	211	653	363	627	431
Rochester W-6 P-1 . . .	1,945	186	1,425	1,102	298	933	423				1,102	274	995	285	915	479	838	452	1,068	224	865	381	792	531
Rochester W-6 P-2 . . .	2,052	151	1,485	1,135	329	932	485				1,077	328	987	364	894	553	850	503	1,082	271	849	450	783	590
Rochester W-6 P-3 . . .	2,161	313	1,443	1,028	382	914	458				1,025	345	975	318	826	560	780	528	1,009	307	786	483	714	625
TOTAL	18,087	2,127	12,782	9,106	3,388	7,713	4,331				8,859	3,176	8,094	3,387	7,212	5,133	6,916	4,623	8,855	2,743	6,839	4,352	6,415	5,406
District 33A Total . . .	18,087	2,127	12,782	9,106	3,388	7,713	4,331				8,859	3,176	8,094	3,387	7,212	5,133	6,916	4,623	8,855	2,743	6,839	4,352	6,415	5,406
% of Voters		100.00		71.24	26.51	60.34	33.88				69.31	24.85	63.32	26.50	56.42	40.16	54.11	36.17	69.28	21.48	53.50	34.05	50.19	42.29
DISTRICT 33B County OLMSTED				Persons registered as of 7:00 a.m. election day	Persons registering on election day	Total number of persons who voted	Dave Durenberger (IR)	Mark Dayton (DFL)	Tom Hagedorn (IR)	Timothy J. (Tim) Penny (DFL)	Nancy Brataas (IR)	Tom Sherlock (DFL)	David T. Bishop (IR)	Rosemary Ahmann (DFL)	Whitney and Krenik (IR)	Perpich and Johnson (DFL)	Mark Hanson (IR)	Joan Anderson Grove (DFL)	Anne Carlson (IR)	Paul Wellstone (DFL)	Bonn Clayton (IR)	Robert W. (Bob) Mattson (DFL)	Elliot Rothenberg (IR)	Hubert H. "Skip" Humphrey III (DFL)
Precincts																								
Rochester W-1 P-1 . . .	1,460	213	1,042	673	339	614	376				680	290	558	422	555	450	505	432	705	235	510	408	457	508
Rochester W-1 P-2 . . .	1,437	220	1,033	606	387	499	466				623	328	477	465	470	511	471	440	622	295	441	438	401	527
Rochester W-1 P-3 . . .	1,944	190	1,496	759	489	625	572				745	445	609	582	580	648	551	582	762	385	512	585	494	681
Rochester W-2 P-1 . . .	2,141	226	1,487	1,056	391	885	501				1,089	317	932	486	886	532	820	531	1,040	306	869	418	806	567

DISTRICT 33B
County
OLMSTED
Precincts

	Persons registered as of 7:00 a.m. election day	Persons registering on election day	Total number of persons who voted	Dave Durenberger (R)	Mark Dayton (DFL)	Tom Hagedorn (R)	Timothy J. (Tim) Penny (DFL)	Nancy Brataas (R)	Tom Sherlock (DFL)	David T. Bishop (R)	Rosemary Ahmann (DFL)	Whitney and Krenik (R)	Perpich and Jonsson (DFL)	Mark Hanson (R)	Joan Anderson Grove (DFL)	Ame Carlson (R)	Paul Wellstone (DFL)	Bonn Clayton (R)	Robert W. (Bob) Mattson (DFL)	Elliot Rothenberg (R)	Hubert H. "Skip" Humphrey III (DFL)
Rochester W-2 P-2...	2,193	196	1,573	1,188	343	979	471	1,210	271	997	488	987	517	874	544	1,132	288	974	392	894	540
Rochester W-2 P-3...	1,837	221	1,073	656	375	511	479	610	358	498	472	478	522	464	461	631	303	439	440	425	534
Rochester W-4 P-1...	1,550	179	893	465	393	403	431	461	344	375	421	368	467	367	396	474	305	344	394	324	472
Rochester W-4 P-2...	1,717	199	1,033	640	361	514	454	606	356	513	442	498	488	450	463	626	303	466	428	408	543
Rochester W-4 P-3B	1,134	134	908	594	276	502	347	551	265	471	355	464	406	441	356	582	216	419	356	408	423
Rochester W-5 P-1A	790	105	551	294	234	269	230	306	206	223	277	236	295	225	245	308	178	211	252	197	299
TOTAL	16,203	1,883	11,089	6,931	3,588	5,801	4,327	6,881	3,180	5,653	4,410	5,522	4,836	5,168	4,450	6,882	2,814	5,185	4,111	4,814	5,094
District 33B Total	16,203	1,883	11,089	6,931	3,588	5,801	4,327	6,881	3,180	5,653	4,410	5,522	4,836	5,168	4,450	6,882	2,814	5,185	4,111	4,814	5,094
% of Voters			100.00	62.50	32.36	52.31	39.02	62.05	28.68	50.98	39.77	49.80	43.61	46.60	40.13	62.06	25.38	46.76	37.07	47.04	43.99
District 33 Total	34,290	4,010	23,871	16,037	6,976	13,514	8,658	15,740	6,356			12,734	9,969	12,084	9,073	15,737	5,560	12,024	8,463	11,229	10,500
% of Voters			100.00	67.18	29.22	56.61	36.27	65.94	26.63			53.35	41.76	50.62	38.01	65.93	23.29	50.37	35.45	47.04	43.99

DISTRICT 34A
County
HOUSTON
Precincts

	Persons registered as of 7:00 a.m. election day	Persons registering on election day	Total number of persons who voted	Dave Durenberger (R)	Mark Dayton (DFL)	Tom Hagedorn (R)	Timothy J. (Tim) Penny (DFL)	Pat Kronebusch (R)	Margaret P. Boddy (DFL)	Virgil J. Johnson (R)	David L. Schultz (DFL)	Whitney and Krenik (R)	Perpich and Jonsson (DFL)	Mark Hanson (R)	Joan Anderson Grove (DFL)	Ame Carlson (R)	Paul Wellstone (DFL)	Bonn Clayton (R)	Robert W. (Bob) Mattson (DFL)	Elliot Rothenberg (R)	Hubert H. "Skip" Humphrey III (DFL)
Black																					
Hammer Twp.	182	8	115	64	49	56	57	57	55	63	51	48	62	48	61	58	53	47	61	41	68
Brownsville	281	9	211	113	88	95	111	120	85	118	88	74	122	92	96	95	103	76	115	67	128
Brownsville Twp.	228	13	165	89	70	74	86	76	83	93	70	45	112	63	87	72	81	64	91	51	102
Caledonia P-1	744	79	565	349	193	298	244	344	188	394	163	250	283	295	224	345	180	289	231	260	268
Caledonia P-2	914	63	652	409	220	318	317	381	241	441	197	252	363	302	311	362	244	308	290	264	344
Caledonia Twp.	333	17	241	159	76	142	93	155	82	159	77	104	125	119	113	147	85	118	112	107	124
Crooked Creek Twp.	164	4	84	60	21	48	34	52	30	54	30	36	44	41	37	48	31	41	37	39	40

Eitzen	132	9	94	84	8	77	16	84	7	71	23	72	18	82	9	85	4	82	7	77	13
Hokah	404	23	253	133	110	119	125	121	116	132	112	85	153	112	126	114	123	103	133	98	137
Hokah Twp.	283	16	194	127	63	108	79	110	74	117	69	70	116	103	76	106	76	100	80	85	93
Houston	689	47	536	318	194	284	231	282	229	385	136	272	233	282	215	319	175	282	205	257	242
Houston Twp.	290	19	238	174	60	152	79	143	89	182	53	139	93	150	84	166	68	151	82	138	95
Jefferson Twp.	89	0	61	36	25	30	27	29	26	36	24	23	35	30	29	34	23	24	32	29	31
La Crescent P-1	1,087	94	757	458	283	406	332	429	308	473	270	317	410	395	328	437	286	391	326	336	387
La Crescent P-2	1,109	128	762	465	284	428	315	433	303	490	262	325	421	417	310	417	322	396	340	352	391
La Crescent Twp.	780	63	473	306	158	274	188	272	190	286	175	212	245	258	186	281	169	251	192	222	234
Mayville Twp.	253	14	161	100	58	81	78	98	58	99	60	60	96	73	80	79	76	63	92	63	89
Money Creek Twp.	270	13	159	97	54	85	66	90	63	100	54	73	75	83	63	93	59	82	66	78	71
Mound																					
Prairie Twp.	285	16	211	137	69	129	80	141	64	145	65	99	104	119	74	124	78	111	83	110	92
Sheldon Twp.	176	14	143	105	34	101	38	112	27	118	21	86	48	97	36	104	30	91	37	88	46
Spring Grove	765	43	513	317	182	263	241	275	224	323	182	231	264	251	244	305	189	259	227	234	261
Spring Grove Twp.	286	11	212	127	84	108	100	122	86	117	90	96	104	100	109	124	86	106	102	100	109
Union Twp.	222	8	143	99	42	86	52	94	44	88	50	66	72	84	51	86	44	72	58	70	67
Wilmington Twp.	275	22	219	162	55	148	69	141	75	153	65	133	79	138	78	149	65	145	68	135	81
Winnabago Twp.	182	6	109	66	42	62	46	62	45	63	44	49	58	54	50	62	42	56	45	50	53
Yucatan Twp.	187	19	131	75	54	59	68	75	54	81	50	55	70	58	70	72	55	49	73	51	76
TOTAL	10,610	758	7,402	4,629	2,576	4,031	3,172	4,298	2,846	4,781	2,481	3,272	3,805	3,846	3,147	4,284	2,747	3,757	3,185	3,402	3,642

WINONA

Altura	163	16	179	132	44	89	87	134	42	116	59	98	75	109	59	121	50	92	76	79	91
Dakota	186	10	125	50	67	55	70	60	64	60	63	45	75	52	68	56	65	52	68	50	72
Dresbach Twp.	209	9	102	68	30	62	39	58	44	64	36	39	58	55	39	58	41	52	42	46	46
Fremont Twp.	228	12	156	108	44	93	59	114	38	100	46	84	68	83	66	99	49	73	70	65	84
Hart Twp.	185	7	151	103	45	84	65	108	42	90	58	68	76	77	67	89	57	70	76	62	84
Hillsdale Twp.	347	73	251	160	90	123	125	167	82	149	92	109	133	131	104	143	101	129	115	109	136
Homer Twp.	710	60	516	303	197	264	237	279	229	299	197	232	263	246	243	314	180	261	219	230	266
Lewiston	723	39	549	337	202	243	294	331	210	245	224	245	294	273	250	344	190	266	263	229	310
Mount																					
Vernon Twp.	188	9	157	104	49	77	74	137	18	75	78	65	87	73	73	93	57	64	87	54	99
New Hartford Twp.	399	21	247	152	83	138	101	148	93	155	87	99	137	130	106	139	97	125	102	130	107
Norton Twp.	294	11	223	158	62	120	99	179	40	144	74	92	122	128	89	140	75	108	104	90	122
Pleasant Hill Twp.	295	15	209	152	51	127	71	138	67	148	55	131	71	134	64	136	61	135	65	124	78
Richmond Twp.	343	18	207	125	75	97	103	122	83	117	86	88	109	96	101	122	81	93	102	84	118
Saratoga Twp.	239	17	172	118	48	89	81	110	60	90	73	87	82	79	87	100	69	78	90	74	96
Stockton	278	42	234	114	109	107	121	133	100	110	105	95	123	104	111	117	98	97	124	86	131
Utica	111	3	80	41	37	42	38	47	32	43	35	39	39	41	39	54	25	37	42	36	41
Utica Twp.	308	14	223	132	86	113	102	140	79	135	86	101	115	119	94	131	89	103	115	96	123
Warren Twp.	316	22	256	167	83	143	105	154	96	146	104	113	133	136	110	149	96	114	127	95	153
Whitewater Twp.	128	2	76	48	25	40	33	58	18	38	32	32	43	34	39	41	32	33	39	25	50
Wilson Twp.	684	53	496	335	150	289	192	332	157	331	143	271	212	276	198	327	148	276	187	263	216
Wisconsin Twp.	150	18	126	63	52	57	67	66	59	64	57	48	69	55	63	63	58	52	63	52	71
TOTAL	6,484	471	4,735	2,970	1,629	2,452	2,163	3,015	1,653	2,788	1,790	2,181	2,384	2,431	2,070	2,836	1,719	2,310	2,176	2,079	2,494
District 34A Total	17,094	1,229	12,137	7,599	4,205	6,483	5,335	7,313	4,499	7,569	4,271	5,453	6,189	6,277	5,217	7,120	4,466	6,067	5,361	5,481	6,136
% of Voters		100.00	62.61	34.65	53.42	43.96		60.25	37.07	62.36	35.19	44.93	50.99	51.72	42.98	58.66	36.80	49.99	44.17	45.16	50.56

		VOTER REGISTRATION		U.S. SENATOR		U.S. REP. DIST. 1				STATE SENATE		STATE REP.		GOVERNOR LT. GOV.		SECRETARY STATE		STATE AUDITOR		STATE TREASURER		ATTORNEY GENERAL		
		Persons registered as of 7:00 a.m. election day	Persons registering on election day	Total number of persons who voted	Dave Durenberger (R)	Mark Dayton (DFL)	Tom Hagedorn (R)	Timothy J. (Tim) Penny (DFL)			Pat Kronebusch (R)	Margaret P. Boddy (DFL)	Tim Sherman (R)	Paul Wadden (DFL)	Whitney and Krenlik (R)	Perpich and Johnson (DFL)	Mark Hanson (R)	Joan Anderson Grove (DFL)	Arne Carlson (R)	Paul Wellstone (DFL)	Bonn Clayton (R)	Robert W. (Bob) Mattson (DFL)	Elliot Rothenberg (R)	Hubert H. "Skip" Humphrey III (DFL)
DISTRICT 34B County WINONA																								
Precincts																								
Goodview P-1	559	40	448	244	184		183	229		248	183		236	193	160	259	183	212	223	178	179	202	158	251
Goodview P-2	811	104	610	329	255		269	301		345	244		330	256	247	337	228	314	318	235	253	287	206	365
Minnesota City	108	13	95	39	51		22	70		40	54		32	60	25	66	27	62	34	59	24	65	19	71
Rollingstone	289	45	265	149	110		112	141		212	53		138	124	106	152	117	125	135	112	92	149	77	177
Rollingstone Twp.	671	54	545	340	194		269	263		350	190		320	219	222	303	239	284	306	228	234	291	216	317
Winona W-1 P-1	854	47	558	286	257		225	272		309	234		260	267	228	309	241	228	304	131	211	257	217	288
Winona W-1 P-2	916	232	808	472	320		333	433		485	296		465	306	353	419	363	332	458	171	359	319	328	404
Winona W-1 P-3	899	96	773	525	229		402	310		503	245		472	260	383	354	348	309	485	139	376	267	352	356
Winona W-1 P-4	868	98	686	362	307		240	359		373	279		289	353	240	420	253	313	346	158	243	309	224	381
Winona W-2 P-1	824	60	578	272	290		221	306		271	276		231	310	214	347	212	244	305	151	189	297	199	331
Winona W-2 P-2	970	76	698	385	286		321	309		413	261		360	297	309	365	303	270	424	138	282	309	266	357
Winona W-2 P-3	858	55	604	322	267		271	297		328	264		312	268	251	322	261	257	360	142	238	288	219	342
Winona W-2 P-4	1,210	193	863	464	383		323	487		427	413		455	385	318	511	313	428	417	281	336	401	269	527
Winona W-3 P-1	832	81	547	268	183		201	240		270	188		265	185	224	223	202	212	257	125	212	183	197	232
Winona W-3 P-2	870	82	532	270	242		196	275		265	245		248	262	202	401	200	243	279	130	201	235	199	292
Winona W-3 P-3	960	56	579	274	281		201	319		301	257		271	274	207	339	206	269	301	133	222	253	201	322
Winona W-3 P-4	722	18	482	268	199		202	228		247	212		251	210	201	270	201	203	272	101	192	198	183	246
Winona W-4 P-1	834	62	590	249	321		201	305		274	283		235	327	178	373	199	269	276	140	193	285	194	314
Winona W-4 P-2	687	7	491	205	275		159	282		236	242		196	285	151	329	167	249	237	137	140	274	126	332
Winona W-4 P-3	793	45	594	185	379		152	349		232	326		190	355	144	417	183	298	228	187	155	328	129	380
Winona W-4 P-4	1,131	86	759	467	274		380	312		468	274		425	299	375	357	363	295	482	131	366	289	250	354
Winona Twp.	439	22	326	208	111		162	154		206	119		205	116	148	163	161	145	215	98	167	137	160	152
TOTAL	17,105	1,572	12,431	6,583	5,398	5,045	6,241		6,803	5,138			6,186	5,611	4,886	6,936	4,970	5,561	6,662	3,305	4,864	5,623	4,389	6,791
District 34B Total	17,105	1,572	12,431	6,583	5,398	5,045	6,241		6,803	5,138			6,186	5,611	4,886	6,936	4,970	5,561	6,662	3,305	4,864	5,623	4,389	6,791
% of Voters			100.00	52.96	43.42	40.58	50.21		54.73	41.33			49.76	45.14	39.30	55.80	39.98	44.73	53.59	26.59	39.13	45.23	35.31	54.63
District 34 Total	34,199	2,801	24,568	14,182	9,603	11,528	11,576		14,116	9,637					10,339	13,125	11,247	10,778	13,782	7,771	10,931	10,984	9,870	12,927
% of Voters			100.00	57.73	39.09	46.92	47.12		57.46	39.23					42.08	53.42	45.78	43.87	56.10	31.63	44.49	44.71	40.17	52.62

DISTRICT 35A
County
Mc LEOD

Precincts

	VOTER REGISTRATION			U.S. SENATOR	U.S. REP. DIST. 2	U.S. REP. DIST. 3	STATE SENATE			STATE REP.	GOVERNOR LT. GOV.	SECRETARY STATE	STATE AUDITOR	STATE TREASURER	ATTORNEY GENERAL								
	Persons registered as of 7:00 a.m. election day	Persons registering on election day	Total number of persons who voted	Dave Durenberger (R)	Mark Dayton (DFL)	Vin Weber (R)	James W. "Jim" Nichols (DFL)	Bill Frenzel (R)	Joel Salterman (DFL)	Earl W. Renneke (R)	Earl F. Gnan (IND)	Gary Schafer (R)	Gerald Kregar (DFL)	Whitney and Krenik (R)	Perpich and Johnson (DFL)	Mark Hanson (R)	Joan Anderson Growe (DFL)	Ame Carlson (R)	Paul Wellstone (DFL)	Bonn Clayton (R)	Robert W. (Bob) Mattson (DFL)	Elliot Rothenberg (R)	Hubert H. "Skip" Humphrey III (DFL)
459	29	407	300	99	307	98				186	219	307	98	230	165	240	154	303	97	270	129	242	154
66	4	53	29	24	25	28				32	20	30	21	16	37	17	34	28	23	18	32	11	40
391	30	333	199	122	212	109				238	86	195	132	166	154	170	138	205	103	185	121	140	171
599	58	521	339	171	342	170				259	244	292	198	254	244	246	252	342	160	327	173	250	249
689	39	579	348	219	379	192				296	266	368	194	288	278	272	279	371	181	352	200	255	302
696	44	576	374	187	380	190				290	273	347	208	263	302	283	270	374	179	377	180	282	275
535	71	467	287	173	312	146				233	225	272	173	209	246	216	229	301	151	279	166	204	242
334	40	285	191	90	197	88				143	138	172	108	125	149	131	146	186	96	162	116	129	146
452	25	346	178	164	165	172				170	153	147	188	115	229	130	201	151	174	129	200	108	222
482	37	357	213	140	224	126				242	104	234	113	145	206	168	176	225	116	189	148	173	171
484	52	422	299	117	323	95				163	251	271	140	238	179	224	182	291	119	274	134	216	196
646	36	544	351	181	387	147				315	218	370	165	269	258	285	230	366	163	313	211	270	259
183	6	141	105	35	103	36				81	59	97	41	94	46	88	47	101	31	105	26	85	52
208	29	205	135	67	152	51				62	139	133	65	121	79	126	74	155	45	149	50	113	88
388	28	303	166	133	173	126				169	124	158	130	101	198	116	168	154	136	153	140	111	183
451	39	394	164	216	157	204				195	153	115	243	95	274	107	246	139	212	106	240	87	272
272	18	221	138	76	145	74				136	82	151	68	123	95	108	101	148	66	131	73	96	118
898	116	758	442	303	419	316				394	309	316	403	199	533	259	451	378	335	272	431	230	497
585	46	445	271	167	274	160				228	195	214	212	160	277	187	226	243	177	170	246	168	260
8,818	747	7,357	4,529	2,684	4,676	2,528				3,832	3,258	4,189	2,900	3,211	3,949	3,373	3,604	4,461	2,564	3,961	3,016	3,170	3,897

SIBLEY

Alfsborg Twp.	263	15	192	123	63	115	74	—	—	116	75	106	84	83	99	82	106	110	77	85	96	83	102
Arlington	1,054	86	864	558	287	592	264	—	—	431	423	416	443	438	399	460	365	566	270	473	345	434	401
Arlington Twp.	362	12	252	159	88	169	80	—	—	96	156	90	160	112	131	139	111	174	77	140	104	126	122
Bismarck Twp.	198	6	135	89	40	86	47	—	—	72	59	73	60	75	52	63	62	76	54	65	58	64	63
Cornish Twp.	213	13	170	95	70	91	76	—	—	94	71	89	78	80	88	76	88	96	70	78	83	66	100
Dryden Twp.	324	21	255	167	91	153	96	—	—	143	108	156	93	127	117	137	112	172	83	135	108	128	115
Faxon Twp.	207	12	150	81	64	66	81	—	—	67	71	49	100	42	99	47	94	62	82	43	96	45	99
Gaylord	1,186	96	936	562	357	575	323	—	—	634	288	565	346	463	449	450	447	582	305	479	397	410	483
Gibbon	557	17	359	207	145	211	139	—	—	241	98	237	107	168	184	176	172	229	115	177	163	169	178
Green Isle	229	13	185	104	76	99	79	—	—	74	103	36	145	55	122	70	100	86	84	68	104	55	119
Green Isle Twp.	360	26	261	159	98	174	86	—	—	109	149	122	138	139	119	147	106	176	82	155	96	145	108
Henderson	440	30	331	157	169	174	143	—	—	198	119	154	170	135	185	124	190	179	137	125	180	115	198
Henderson Twp.	335	21	258	161	93	164	89	—	—	185	66	165	87	140	112	131	118	165	85	140	103	136	114
Jessenland Twp.	230	13	186	89	92	96	87	—	—	86	95	70	114	62	118	64	112	91	86	66	110	63	118
Kelso Twp.	230	26	196	145	47	155	36	—	—	141	55	134	57	112	77	113	78	145	46	127	60	113	77
New Auburn	194	6	134	69	58	93	35	—	—	85	45	72	59	60	68	66	59	77	48	62	60	51	73

DISTRICT 35A
County
SIBLEY
Precincts

	Persons registered as of 7:00 a.m. election day	Persons registering on election day	Total number of persons who voted	Dave Durenberger (IR)	Mark Dayton (DFL)	Vin Weber (IR)	James W. "Jim" Nichols (DFL)	Bill Frenzel (IR)	Joel Salterman (DFL)	Earl W. Renneke (IR)	Earl F. Gnan (IND)	Gary Schafer (IR)	Gerald Kreger (DFL)	Whitney and Krenik (IR)	Perpich and Johnson (DFL)	Mark Hanson (IR)	Joan Anderson Grove (DFL)	Anne Carlson (IR)	Paul Wellstone (DFL)	Bonn Clayton (IR)	Robert W. (Bob) Mattson (DFL)	Elliot Rothenberg (IR)	Hubert H. "Skip" Humphrey III (DFL)
New Auburn Twp.	258	16	205	143	56	145	53	—	—	103	100	136	64	113	83	114	80	139	55	126	58	103	90
Severance Twp.	181	10	144	94	47	89	54	—	—	110	31	104	36	69	70	77	59	93	45	70	65	70	67
Sibley Twp.	242	15	199	126	70	116	81	—	—	105	90	109	85	103	93	101	91	121	72	102	88	90	107
Transit Twp.	231	16	189	135	49	130	51	—	—	100	82	116	66	104	77	109	66	113	61	109	63	99	73
Washington Lake Twp.	341	32	284	164	114	172	108	—	—	137	143	129	153	140	132	153	115	168	103	146	122	132	135
Winthrop.	904	38	698	406	259	443	220	—	—	442	217	419	250	326	326	360	271	435	211	356	261	332	322
TOTAL.	8,539	540	6,583	3,993	2,433	4,108	2,302	—	—	3,769	2,644	3,547	2,895	3,146	3,200	3,259	3,002	4,055	2,248	3,327	2,820	3,029	3,264
District 35A Total.	17,357	1,287	13,940	8,522	5,117	8,784	4,830	—	—	7,601	5,902	7,736	5,795	6,357	7,149	6,632	6,606	8,516	4,812	7,288	5,836	6,199	7,161
% of Voters.			100.00	61.13	36.71	63.01	34.65	—	—	54.53	42.34	55.49	41.57	45.60	51.28	47.58	47.39	61.09	34.52	52.28	41.87	44.47	51.37

CHAPTER 8

ELECTIONS

DISTRICT 35B
County
CARVER

	Persons registered as of 7:00 a.m. election day	Persons registering on election day	Total number of persons who voted	Dave Durenberger (IR)	Mark Dayton (DFL)	Vin Weber (IR)	James W. "Jim" Nichols (DFL)	Bill Frenzel (IR)	Joel Salterman (DFL)	Earl W. Renneke (IR)	Earl F. Gnan (IND)	K. J. McDonald (IR)	James (Jim) Hoese (DFL)	Whitney and Krenik (IR)	Perpich and Johnson (DFL)	Mark Hanson (IR)	Joan Anderson Grove (DFL)	Anne Carlson (IR)	Paul Wellstone (DFL)	Bonn Clayton (IR)	Robert W. (Bob) Mattson (DFL)	Elliot Rothenberg (IR)	Hubert H. "Skip" Humphrey III (DFL)
Benton Twp.	518	41	459	334	121	—	—	350	87	146	302	243	211	254	188	249	187	315	127	271	159	267	176
Camden Twp.	492	35	413	280	123	—	—	291	95	148	256	196	209	226	173	233	162	263	135	221	163	206	183
Carver.	363	71	359	189	163	—	—	206	125	120	222	140	208	113	230	127	209	180	159	114	209	107	237
Chaska W-1.	989	118	852	463	355	—	—	535	267	382	426	367	459	299	512	322	463	449	322	326	429	287	515
Chaska W-2.	1,421	229	1,025	587	418	—	—	657	297	551	389	485	525	438	544	407	555	580	376	482	437	405	576
Chaska W-3.	1,105	126	854	414	398	—	—	519	287	369	442	370	462	407	496	330	470	448	349	328	449	304	505
Chaska W-4.	1,203	153	870	504	347	—	—	601	235	490	331	416	431	455	394	382	444	525	302	415	389	375	465
Chaska Twp.	112	13	100	62	36	—	—	72	23	45	54	65	34	52	43	63	32	65	33	57	37	58	40
Cologne.	326	29	308	143	160	—	—	158	129	128	171	108	197	84	212	108	182	129	156	95	192	77	212
Dahlgren Twp.	694	52	504	322	175	—	—	321	153	219	267	225	270	212	264	239	239	300	175	236	230	226	251
Hamburg.	269	20	234	165	65	—	—	181	46	78	155	110	123	130	100	144	86	167	62	153	73	138	94
Hancock Twp.	228	11	168	118	51	—	—	128	38	110	70	101	68	95	72	103	66	123	45	103	63	97	67
Hollywood Twp.	607	35	445	280	153	—	—	285	140	215	219	216	221	204	218	224	193	266	163	232	189	204	225
Laketown Twp.	1,168	116	762	542	205	—	—	539	172	379	343	408	314	342	378	369	340	491	224	406	292	380	336
Mayer.	209	26	223	119	97	—	—	139	74	100	117	100	118	93	118	100	111	136	79	105	106	93	120

New Germany	192	12	172	114	55	—	—	122	42	81	87	88	83	93	74	100	57	112	47	97	61	89	67
Norwood	663	82	613	375	229	—	—	420	166	203	396	281	325	276	318	301	283	365	223	303	280	260	329
San Francisco Twp.	407	34	299	175	117	—	—	186	97	156	135	107	185	129	157	130	156	175	113	124	154	122	160
Victoria	1,039	100	849	594	241	—	—	641	182	468	352	483	356	446	384	452	357	571	253	496	309	449	371
Waconia W-1	866	83	675	449	213	—	—	499	149	323	333	338	330	304	350	336	297	436	202	348	277	327	318
Waconia W-2	797	85	622	374	238	—	—	419	179	257	332	319	291	257	335	294	298	355	228	269	304	261	337
Waconia Twp.	762	77	592	385	197	—	—	420	154	270	313	332	251	274	296	303	272	367	204	300	262	292	286
Watertown	1,181	134	882	519	349	—	—	544	291	437	397	519	356	404	434	395	417	497	331	406	410	361	483
Watertown Twp.	779	98	673	393	267	—	—	427	215	318	329	335	334	297	360	293	357	386	269	321	319	270	384
Young America	811	60	651	422	216	—	—	464	155	276	365	318	325	294	327	337	274	418	198	331	269	308	313
Young America Twp.	480	37	400	307	83	—	—	331	57	152	243	243	154	215	170	260	128	311	79	259	123	241	150
TOTAL	17,681	1,877	14,004	8,629	5,072	—	—	9,455	3,855	6,421	7,046	6,935	6,840	6,293	7,147	6,601	6,635	8,430	4,854	6,798	6,185	6,204	7,200
District 35B Total	17,681	1,877	14,004	8,629	5,072	—	—	9,455	3,855	6,421	7,046	6,935	6,840	6,293	7,147	6,601	6,635	8,430	4,854	6,798	6,185	6,204	7,200
% of Voters		100.00	61.62	36.22		—	—	67.52	27.53	45.85	50.31	49.52	48.84	44.94	51.04	47.14	47.38	60.20	34.66	48.54	44.17	44.30	51.41
District 35 Total	35,038	3,164	27,944	17,151	10,189	8,784	4,830	9,455	3,855	14,022	12,948			12,650	14,296	13,233	13,241	16,946	9,666	14,086	12,021	12,403	14,361
% of Voters		100.00	61.38	36.46		31.43	17.28	33.84	13.80	50.18	46.34			45.27	51.16	47.36	47.38	60.64	34.59	50.41	43.02	44.39	51.39

	VOTER REGISTRATION			U.S. SENATOR		U.S. REP. DIST. 1		U.S. REP. DIST. 3		STATE SENATE		STATE REP.		GOVERNOR LT. GOV.		SECRETARY STATE		STATE AUDITOR		STATE TREASURER		ATTORNEY GENERAL	
DISTRICT 36A	Persons registered as of 7:00 a.m. election day	Persons registering on election day	Total number of persons who voted	Dave Durenberger (R)	Mark Dayton (DFL)	Tom Hagedorn (R)	Timothy J. (Tim) Penny (DFL)	Bill Frenzel (R)	Joel Salterman (DFL)	Tom Rees (R)	Robert J. "Bob" Schmitz (DFL)	Chuck Dimler (R)	Walter (Wally) Stock (DFL)	Whitney and Krenik (R)	Perpich and Johnson (DFL)	Mark Hanson (R)	Joan Anderson Growe (DFL)	Arne Carlson (R)	Paul Wellstone (DFL)	Bonn Clayton (R)	Robert W. (Bob) Mattson (DFL)	Elliot Rothenberg (R)	Hubert H. "Skip" Humphrey III (DFL)
County																							
CARVER																							
Precincts																							
Chanhasseen P-1																							
Chanhasseen P-2	956	104	841	594	225	—	—	637	166	539	278	603	204	531	275	481	324	618	189	546	249	496	316
Chanhasseen P-3	713	97	630	437	182	—	—	486	116	322	289	476	135	357	251	336	267	419	177	381	205	347	259
Chanhasseen P-4	726	99	656	417	219	—	—	468	157	361	280	441	192	362	264	329	297	410	218	361	247	326	310
TOTAL	3,794	477	3,253	2,201	976	—	—	2,419	692	1,824	1,337	2,361	784	1,858	1,278	1,715	1,397	2,176	927	1,922	1,111	1,721	1,420
HENNEPIN																							
Chanhasseen P-1	4	1	3	3	0	—	—	1	2	2	1	3	0	2	1	3	0	3	0	3	0	3	0
TOTAL	4	1	3	3	0	—	—	1	2	2	1	3	0	2	1	3	0	3	0	3	0	3	0
SCOTT																							
Credit River Twp.	1,194	124	996	582	406	—	—	595	372	423	560	86	128	397	572	383	572	514	437	390	547	376	595
Jackson Twp.	657	109	499	276	219	—	—	274	209	178	314	272	216	185	297	201	278	248	231	198	269	177	301
Louisville Twp.	406	38	315	217	94	—	—	200	96	124	189	202	108	125	176	138	167	190	114	144	145	143	152
Prior Lake P-1	2,296	254	1,944	1,208	712	—	—	1,315	572	1,001	907	939	966	936	943	896	969	1,194	679	1,005	831	906	975

DISTRICT 36A
County
SCOTT
Precincts

	Persons registered of 7:00 a.m. election day	Persons registering on election day	Total number of persons who voted	Dave Durenberger (IR)	Mark Dayton (DFL)	Tom Hagedorn (IR)	Timothy J. (Tim) Penny (DFL)	Bill Frenzel (IR)	Joel Salterman (DFL)	Tom Rees (IR)	Robert J. "Bob" Schmitz (DFL)	Chuck Dmiller (IR)	Walter (Wally) Stock (DFL)	Whitney and Krenik (IR)	Perpich and Johnson (DFL)	Mark Hanson (IR)	Joan Anderson Grove (DFL)	Arne Carlson (IR)	Paul Wellstone (DFL)	Bonn Clayton (IR)	Robert W. (Bob) Mattson (DFL)	Elliot Rothenberg (IR)	Hubert H. "Skip" Humphrey III (DFL)
Prior Lake P-2	1,686	211	1,314	793	507	—	—	838	422	578	721	629	662	557	723	546	707	729	525	592	633	518	738
Savage	2,126	358	1,672	869	798	—	—	925	684	643	1,000	701	929	639	990	652	954	837	765	657	920	592	1,015
Shakopee P-1	1,151	114	967	457	496	—	—	505	417	273	688	455	487	314	628	310	611	453	472	322	598	278	657
Shakopee P-2	1,128	129	932	496	430	—	—	498	393	262	666	452	458	332	579	314	587	440	464	340	542	303	601
Shakopee P-3	1,053	213	858	417	428	—	—	445	384	272	577	410	420	303	519	279	534	407	421	293	507	268	567
Shakopee P-4	1,044	233	866	484	373	—	—	526	303	413	438	479	369	355	488	349	479	483	350	370	442	328	507
Shakopee P-5	877	116	781	450	324	—	—	484	271	270	506	457	313	329	437	302	462	444	318	328	417	296	472
TOTAL	13,618	1,899	11,144	6,249	4,787	—	—	6,605	4,123	4,437	6,566	5,082	5,056	4,472	6,352	4,370	6,320	5,939	4,776	4,639	5,851	4,185	6,580
District 36A Total	17,416	2,377	14,400	8,453	5,763	—	—	9,025	4,817	6,263	7,904	7,446	5,840	6,332	7,631	6,088	7,717	8,118	5,703	6,564	6,962	5,909	8,000
% of Voters			100.00	58.70	40.02	—	—	62.67	33.45	43.49	54.89	51.71	40.56	43.97	52.99	42.28	53.59	56.38	39.60	45.58	48.35	41.03	55.55

DISTRICT 36B
County
DAKOTA
Precincts

	Persons registered of 7:00 a.m. election day	Persons registering on election day	Total number of persons who voted	Dave Durenberger (IR)	Mark Dayton (DFL)	Tom Hagedorn (IR)	Timothy J. (Tim) Penny (DFL)	Bill Frenzel (IR)	Joel Salterman (DFL)	Tom Rees (IR)	Robert J. "Bob" Schmitz (DFL)	Bill Sando (IR)	Bob Jensen (DFL)	Whitney and Krenik (IR)	Perpich and Johnson (DFL)	Mark Hanson (IR)	Joan Anderson Grove (DFL)	Arne Carlson (IR)	Paul Wellstone (DFL)	Bonn Clayton (IR)	Robert W. (Bob) Mattson (DFL)	Elliot Rothenberg (IR)	Hubert H. "Skip" Humphrey III (DFL)
Eureka Twp.	660	74	570	354	209	—	—	357	193	265	291	230	330	257	298	269	281	343	209	265	283	247	298
Greenvale Twp.	360	26	263	150	109	—	—	140	107	113	143	118	136	108	147	116	137	130	126	117	134	103	151
Lakeville P-1	1,689	249	1,185	649	511	—	—	702	434	547	616	450	717	437	714	441	677	639	482	439	653	426	708
Lakeville P-2	711	106	562	332	217	—	—	346	183	254	289	221	322	233	307	215	306	312	216	231	287	228	306
Lakeville P-3	1,801	208	1,327	861	436	—	—	914	356	720	568	684	609	723	559	681	588	859	409	724	520	657	613
Lakeville P-4	870	206	726	422	287	—	—	468	221	338	356	294	405	314	381	313	370	419	275	309	358	285	412
TOTAL	6,091	869	4,633	2,768	1,769	—	—	2,927	1,494	2,237	2,263	1,997	2,519	2,072	2,406	2,035	2,359	2,702	1,777	2,085	2,235	1,946	2,488

LE SUEUR

Derrynane Twp.	359	24	309	153	150	107	198	—	—	37	272	72	226	83	218	81	210	96	200	73	214	61	237
TOTAL	359	24	309	153	150	107	198	—	—	37	272	72	226	83	218	81	210	96	200	73	214	61	237

SCOTT

Belle Plaine	1,470	308	1,287	758	513	603	659	—	—	349	915	605	633	481	768	529	688	639	593	526	670	471	757
Belle Plaine Twp.	0	319	323	216	101	167	153	—	—	68	250	135	180	112	202	130	176	174	133	122	181	133	179

Blakeley Twp.	256	45	212	136	73	136	76	—	—	73	139	128	76	101	102	124	83	128	73	118	84	116	89
Cedar Lake Twp.	702	81	637	356	273	314	312	—	—	222	407	267	343	214	405	241	368	293	319	238	360	240	379
Credit River Twp.	—	—	—	—	—	—	—	—	—	—	—	386	380	—	—	—	—	—	—	—	—	—	—
Elko.	160	116	116	34	77	37	72	—	—	52	61	40	72	30	80	22	82	47	64	26	81	29	83
Helena Twp.	616	54	490	333	153	280	202	—	—	148	340	242	237	153	323	220	258	285	197	200	265	114	356
Jordan W-1.	572	87	508	274	228	—	—	297	186	101	404	201	290	164	334	187	303	260	236	163	318	156	333
Jordan W-2.	850	129	650	314	325	—	—	317	285	119	528	225	404	178	443	200	417	273	345	183	402	161	458
New Market.	162	10	127	46	76	46	79	—	—	44	82	41	83	37	81	34	82	42	74	27	87	27	92
New Market Twp.	863	106	707	418	281	393	308	—	—	350	348	304	396	298	388	285	403	363	330	287	380	289	407
Sand Creek Twp.	692	52	561	354	199	—	—	348	184	128	432	234	308	184	361	225	302	291	241	222	306	216	315
Spring Lake Twp.	1,361	130	1,072	646	403	—	—	685	330	440	620	580	468	447	589	442	571	611	417	489	530	457	576
St. Lawrence Twp.	162	16	146	90	52	77	65	—	—	40	105	62	80	54	83	62	77	74	66	55	87	50	90
TOTAL.	7,866	1,453	6,836	3,975	2,754	2,053	1,926	1,647	985	2,134	4,631	3,450	3,950	2,453	4,159	2,701	3,810	3,480	3,088	2,656	3,751	2,459	4,114
District 36B Total.	14,316	2,346	11,778	6,896	4,673	5,087	3,618	1,647	985	4,408	7,166	5,519	6,695	4,608	6,783	4,817	6,379	6,278	5,005	4,814	6,200	4,466	6,839
% of Voters.	100.00	100.00	58.55	39.68	43.19	30.72	13.98	8.36	37.43	60.84	46.86	56.84	39.12	57.59	40.90	54.16	53.30	42.49	40.86	52.64	37.92	58.07	58.07
District 36 Total.	31,732	4,723	26,178	15,349	10,436	5,087	3,618	10,672	5,802	10,671	15,070	10,940	14,414	10,905	14,096	14,396	10,708	11,378	13,162	10,375	14,839	14,839	14,839
% of Voters.	100.00	100.00	58.63	39.87	19.43	13.82	40.77	22.16	40.76	57.57	41.79	55.06	41.66	53.85	54.99	40.90	43.46	50.28	39.63	56.68	56.68	56.68	56.68

DISTRICT 37A
County
DAKOTA

Precincts

	Persons registered as of 7:00 a.m. election day	Persons registering on election day	Total number of persons who voted	Dave Durenberger (R)	Mark Dayton (DFL)	Tom Hagedorn (R)	Timothy J. (Tim) Penny (DFL)	Bill Frenzel (R)	Joel Salterman (DFL)	Arlen Erdahl (R)	Gerry Sikorski (DFL)	Steve Engler (R)	Darrell Wegscheid (DFL)	Ronald J. Kelly (R)	Carolyn D. Rodriguez (DFL)	Whitney and Krenik (R)	Perpitch and Johnson (DFL)	Mark Hanson (R)	Joan Anderson Growe (DFL)	Arne Carlson (R)	Paul Wellstone (DFL)	Bonn Clayton (R)	Robert W. (Bob) Mattson (DFL)	Elliot Rothenberg (R)	Hubert H. "Skip" Humphrey III (DFL)
Apple Valley P-1.	1,266	147	1,052	668	373	—	—	720	295	—	—	472	545	419	611	481	545	471	544	664	343	504	480	431	587
Apple Valley P-2.	907	164	787	485	291	—	—	521	237	—	—	348	407	304	460	350	407	337	409	467	275	354	375	309	442
Apple Valley P-3.	1,066	142	847	571	269	—	—	595	235	—	—	431	393	381	457	422	406	422	383	537	262	435	355	405	407
Apple Valley P-4.	621	126	526	307	212	—	—	337	170	—	—	219	288	201	315	246	261	214	292	310	194	237	262	209	301
Apple Valley P-5.	1,532	239	1,233	947	270	—	—	989	192	—	—	781	421	659	558	812	393	713	466	908	263	793	348	734	453
Apple Valley P-6.	954	163	785	508	273	—	—	582	176	—	—	340	425	319	456	403	370	344	407	494	245	390	334	352	410
Apple Valley P-7.	942	229	590	305	273	—	—	364	205	—	—	243	323	209	368	247	317	245	308	297	259	230	311	211	356
Apple Valley P-8.	1,358	143	1,075	705	358	—	—	776	268	—	—	543	516	430	627	547	495	494	541	728	305	549	464	489	553
Apple Valley P-9.	1,032	95	833	555	272	—	—	625	184	—	—	421	386	313	505	427	383	385	412	575	225	443	343	379	430
Apple Valley P-10.	805	97	677	441	227	—	—	454	195	—	—	346	310	243	420	325	328	303	340	412	227	313	322	293	360
Apple Valley P-11.	787	204	706	449	242	—	—	482	195	—	—	376	304	289	400	340	337	335	332	444	223	335	316	309	378
Farmington P-1.	1,288	246	1,012	515	472	—	—	525	403	—	—	543	431	379	598	381	591	364	571	511	437	381	460	342	628
Farmington P-2.	894	92	706	304	278	—	—	430	218	—	—	437	249	307	373	312	375	330	336	433	242	357	311	321	362
Farmington P-3.	301	28	216	114	100	—	—	122	83	—	—	94	117	91	122	84	118	91	115	116	91	89	117	84	127
Lakeville P-5.	1,783	231	1,239	639	581	—	—	694	489	—	—	486	704	422	784	455	724	434	737	585	588	427	721	379	795
TOTAL.	15,536	2,346	12,284	7,513	4,491	—	—	8,216	3,545	—	—	6,080	5,819	4,966	7,054	5,832	6,050	5,482	6,193	7,481	4,179	5,837	5,519	5,247	6,589
District 37A Total.	15,536	2,346	12,284	7,513	4,491	—	—	8,216	3,545	—	—	6,080	5,819	4,966	7,054	5,832	6,050	5,482	6,193	7,481	4,179	5,837	5,519	5,247	6,589
% of Voters.	100.00	100.00	61.16	36.56	—	—	—	66.88	28.86	—	—	49.50	47.37	40.43	57.42	47.48	49.25	44.63	50.42	60.90	34.02	47.52	44.93	42.71	53.64

DISTRICT 37B
County
DAKOTA

	VOTER REGISTRATION			U.S. SENATOR		U.S. REP. DIST. 1		U.S. REP. DIST. 3		U.S. REP. DIST. 6		STATE SENATE		STATE REP.		GOVERNOR LT. GOV.		SECRETARY STATE		STATE AUDITOR		STATE TREASURER		ATTORNEY GENERAL	
	Persons registered as of 7:00 a.m. election day	Persons registering on election day	Total number of persons who voted	Dave Durenberger (IR)	Mark Dayton (DFL)	Tom Hagedorn (IR)	Timothy J. (Tim) Penny (DFL)	Bill Frenzel (IR)	Joel Salterman (DFL)	Arlen Erdahl (IR)	Gerry Sikorski (DFL)	Steve Engler (IR)	Darril Wegscheid (DFL)	Dennis Orzment (IR)	Harry Sieben, Jr. (DFL)	Whitney and Krenik (IR)	Perpich and Johnson (DFL)	Mark Hanson (IR)	Joan Anderson Grove (DFL)	Arne Carlson (IR)	Paul Wellstone (DFL)	Bonn Clayton (IR)	Robert W. (Bob) Mattson (DFL)	Elliot Rothenberg (IR)	Hubert H. "Skip" Humphrey III (DFL)
731	76	576	351	214	—	—	—	372	171	—	—	365	196	314	251	267	291	270	287	342	218	276	279	272	289
95	20	99	39	57	—	—	—	35	57	—	—	27	67	38	58	25	71	24	70	32	61	29	64	22	70
360	22	273	132	136	103	161	—	—	—	—	—	128	138	133	137	75	187	90	170	115	150	75	182	76	181
752	54	533	311	216	—	—	—	293	217	—	—	288	233	242	284	196	317	215	303	293	218	228	281	229	280
168	19	168	99	66	—	—	—	95	60	—	—	97	66	94	69	66	90	65	89	90	63	57	92	56	100
397	55	315	198	114	—	—	—	179	112	—	—	205	98	189	120	122	189	135	156	164	132	130	159	144	164
1,420	208	1,130	472	586	—	—	—	490	513	—	—	349	692	351	722	288	777	278	746	420	584	276	712	277	767
1,934	243	1,506	790	671	—	—	—	805	575	—	—	615	812	574	901	553	887	487	916	729	655	521	836	496	926
2,188	280	1,738	909	762	—	—	—	943	657	—	—	702	946	657	1,029	610	1,050	573	1,036	845	759	625	960	573	1,078
1,932	212	1,627	927	644	—	—	—	993	516	—	—	750	809	668	926	625	930	545	976	893	635	658	838	590	954
833	91	689	369	312	—	—	—	354	301	—	—	336	336	350	332	225	443	247	443	328	330	233	410	232	429
97	5	74	39	31	17	48	—	—	—	—	—	31	38	47	23	16	53	20	42	22	38	13	48	19	45
60	12	53	23	30	—	—	—	13	37	—	—	19	34	24	29	12	40	12	40	14	37	8	41	13	37
404	45	320	192	122	—	—	—	175	136	—	—	154	158	165	153	128	182	121	187	166	139	122	174	126	185
162	20	154	79	71	—	—	—	69	77	—	—	91	62	62	89	56	87	50	95	65	84	47	99	47	99
237	18	164	121	43	—	—	—	105	54	—	—	127	35	61	102	82	82	76	85	97	65	70	89	64	98
840	78	656	384	267	—	—	—	364	273	—	—	325	321	322	326	235	410	232	407	308	327	250	378	239	397
788	112	610	320	278	—	—	—	331	244	—	—	264	326	250	347	228	358	255	321	303	276	222	345	216	372
497	95	440	261	175	—	—	—	253	163	—	—	202	221	224	213	182	228	185	232	244	172	190	222	191	236
486	81	425	266	159	—	—	—	276	138	—	—	199	220	222	206	179	230	213	203	267	150	196	216	192	234
788	146	633	340	284	—	—	—	347	264	—	—	267	353	286	338	218	372	261	352	331	282	245	358	229	386
146	10	116	70	45	—	—	—	72	42	—	—	83	33	57	56	57	57	56	55	69	45	54	58	47	67
245	27	231	131	94	—	—	—	108	103	—	—	104	116	124	106	62	164	79	128	96	112	67	141	74	139
570	62	481	282	187	—	—	—	251	182	—	—	241	222	243	227	166	287	188	256	233	209	186	259	184	269
316	17	242	160	80	—	—	—	161	77	—	—	159	81	161	80	109	121	122	112	142	95	125	109	126	105
16,446	2,008	13,253	7,265	5,644	120	209	7,084	4,969	—	—	—	6,128	6,613	5,858	7,124	4,782	7,903	4,799	7,707	6,608	5,836	4,903	7,350	4,734	7,907

WASHINGTON

Hastings W-2	6	0	6	3	3	—	—	—	—	1	5	0	6	0	6	0	6	0	5	0	4	1	4	0	6
TOTAL	6	0	6	3	3	—	—	—	—	1	5	0	6	0	6	0	6	0	5	0	4	1	4	0	6
District 37B Total	16,452	2,008	13,259	7,268	5,647	120	209	7,084	4,969	1	5	6,128	6,619	5,858	7,130	4,782	7,909	4,799	7,712	6,608	5,840	4,904	7,354	4,734	7,913
% of Voters			100.00	54.82	42.59	.91	1.58	53.43	37.48	.01	.04	46.22	49.92	44.18	53.77	36.07	59.65	36.19	58.16	49.84	44.05	36.99	55.46	35.70	59.68
District 37 Total	31,988	4,354	25,543	14,781	10,138	120	209	15,300	8,514	1	5	12,208	12,438			10,614	13,959	10,281	13,905	14,089	10,019	10,741	12,873	9,981	14,502
% of Voters			100.00	57.87	39.69	.47	.82	59.90	33.33	.00	.02	47.79	48.69			41.55	54.65	40.25	54.44	55.16	39.22	42.05	50.40	39.08	56.77

				VOTER REGISTRATION	U.S. SENATOR	U.S. REP. DIST. 3	U.S. REP. DIST. 4	STATE SENATE	STATE REP.	GOVERNOR LT. GOV.	SECRETARY STATE	STATE AUDITOR	STATE TREASURER	ATTORNEY GENERAL												
DISTRICT 38A County DAKOTA				Persons registered as of 7:00 a.m. election day	Persons registering on election day	Total number of persons who voted	Dave Durenberger (R)	Mark Dayton (DFL)	Bill Frenzel (R)	Joel Saliterman (DFL)	Bill James (R)	Bruce F. Vento (DFL)	Howard A. Knutson (R)	Mary J. Monahan (DFL)	Charles C. (Chuck) Halberg (R)	Victoria P. Oshiro (DFL)	Whitney and Krenik (R)	Perpich and Johnson (DFL)	Mark Hanson (R)	Joan Anderson Grove (DFL)	Arne Carlson (R)	Paul Wellstone (DFL)	Bonn Clayton (R)	Robert W. (Bob) Mattson (DFL)	Elliot Rothenberg (R)	Hubert H. "Skip" Humphrey III (DFL)
Precincts																										
Burnsville P-1	2,427	286	1,773	1,187	562	1,189	406	—	—	1,188	484	1,164	473	925	797	835	792	1,127	498	960	627	877	781			
Burnsville P-2	3,019	284	2,132	1,377	731	1,401	507	—	—	1,224	727	1,232	741	1,049	1,002	920	1,030	1,241	679	1,061	812	961	1,021			
Burnsville P-3	2,088	335	1,500	999	482	980	374	—	—	857	530	923	450	800	651	706	659	895	462	773	547	731	654			
Burnsville P-4	1,979	272	1,271	835	414	846	284	—	—	770	402	770	401	677	550	586	588	773	387	672	470	589	599			
Burnsville P-5	2,837	296	1,899	1,368	509	1,378	325	—	—	1,234	544	1,279	481	1,115	734	942	821	1,274	460	1,135	561	1,031	750			
Burnsville P-7	1,711	249	1,127	588	521	589	395	—	—	516	506	562	458	455	615	404	614	571	453	477	521	412	631			
Burnsville P-8	1,890	176	1,410	1,029	364	1,033	251	—	—	951	362	986	333	834	536	722	594	956	359	815	458	772	558			
Burnsville P-9	1,981	318	1,492	996	487	1,020	361	—	—	896	503	952	445	836	624	693	696	916	467	781	564	707	708			
TOTAL	17,932	2,216	12,604	8,379	4,070	8,436	2,903	—	—	7,636	4,058	7,868	3,782	6,691	5,509	5,808	5,794	7,753	3,765	6,674	4,560	6,080	5,702			
District 38A Total	17,932	2,216	12,604	8,379	4,070	8,436	2,903	—	—	7,636	4,058	7,868	3,782	6,691	5,509	5,808	5,794	7,753	3,765	6,674	4,560	6,080	5,702			
% of Voters		100.00	66.48	32.29	66.93	23.03		—	—	60.58	32.20	62.42	30.01	53.09	43.71	46.08	45.97	61.51	29.87	52.95	36.18	48.24	45.24			
DISTRICT 38B County DAKOTA				Persons registered as of 7:00 a.m. election day	Persons registering on election day	Total number of persons who voted	Dave Durenberger (R)	Mark Dayton (DFL)	Bill Frenzel (R)	Joel Saliterman (DFL)	Bill James (R)	Bruce F. Vento (DFL)	Howard A. Knutson (R)	Mary J. Monahan (DFL)	Art Seaberg (R)	Bea Blomquist (DFL)	Whitney and Krenik (R)	Perpich and Johnson (DFL)	Mark Hanson (R)	Joan Anderson Grove (DFL)	Arne Carlson (R)	Paul Wellstone (DFL)	Bonn Clayton (R)	Robert W. (Bob) Mattson (DFL)	Elliot Rothenberg (R)	Hubert H. "Skip" Humphrey III (DFL)
Precincts																										
Burnsville P-6	920	92	668	457	207	472	136	—	—	432	198	394	225	356	301	315	306	428	185	372	214	312	307			
Burnsville P-10	2,358	203	1,564	1,124	424	1,112	303	—	—	977	489	940	490	910	613	786	660	1,026	404	922	474	831	641			
Eagan P-1	884	51	618	362	241	369	219	—	—	281	329	320	290	267	335	267	326	353	240	276	308	262	339			
Eagan P-2	1,001	235	636	400	228	413	192	—	—	346	273	324	297	330	287	299	301	385	215	310	282	284	325			
Eagan P-3	871	146	568	296	254	319	218	—	—	261	289	274	281	233	305	237	294	293	238	244	284	218	325			
Eagan P-4	1,407	181	910	476	413	534	321	—	—	447	447	379	513	377	518	334	541	479	386	366	485	314	568			
Eagan P-5	1,165	295	893	543	333	596	263	—	—	441	427	426	449	449	418	377	471	551	294	419	407	373	490			
Eagan P-6	1,116	108	730	391	323	421	276	—	—	336	374	276	439	277	425	262	435	374	323	264	413	254	457			
Eagan P-7	880	113	658	439	208	457	170	—	—	361	274	345	302	340	295	294	321	422	188	329	278	306	323			
Eagan P-8	872	230	799	492	295	529	232	—	—	410	371	383	407	426	347	360	407	509	257	413	339	358	417			
Eagan P-9	1,272	148	1,017	548	448	621	357	—	—	537	463	468	535	392	604	377	588	529	432	423	520	384	600			

DISTRICT 38B
County
DAKOTA
Persons registered as of
7:00 a.m. election dayPersons registering
on election dayTotal number of persons
who votedDave
Durenberger (IR)Mark
Dayton (DFL)

Bill Frenzel (IR)

Joel Salterman (DFL)

Bill James (IR)

Bruce F. Vento (DFL)

Howard A. Knutson (IR)

Mary J. Monahan (DFL)

Art Seaberg (IR)

Bea Blomquist (DFL)

Precincts

Eagan P-10	1,551	438	1,415	887	503	978	387	—	—	742	627
Eagan P-11	1,605	220	1,338	900	414	946	338	—	—	746	546
Lillydale	367	20	316	243	71	—	—	185	128	215	90
Mendota											
Heights P-2	1,134	83	919	590	311	—	—	370	528	494	393
Mendota Hgts P-3	874	101	778	537	230	—	—	333	415	431	313
Mendota	148	34	141	43	83	—	—	30	104	41	91
TOTAL	18,425	2,698	13,968	8,728	4,986	7,767	3,412	918	1,175	7,498	5,994
District 38B Total	18,425	2,698	13,968	8,728	4,986	7,767	3,412	918	1,175	7,498	5,994
% of Voters			100.00	62.49	35.70	55.61	24.43	6.57	8.41	53.68	42.91
District 38 Total	36,357	4,914	26,572	17,107	9,056	16,203	6,315	918	1,175	15,134	10,052
% of Voters			100.00	64.38	34.08	60.98	23.77	3.45	4.42	56.95	37.83

DISTRICT 39A
County
DAKOTA
Persons registered as of
7:00 a.m. election dayPersons registering
on election dayTotal number of persons
who votedDave
Durenberger (IR)Mark
Dayton (DFL)

Bill Frenzel (IR)

Joel Salterman (DFL)

Bill James (IR)

Bruce F. Vento (DFL)

Tom (Thomas M.)
Ward (IR)

Conrad M. Vega (DFL)

Bert J. McKasy (IR)

Arnold E. Kempe (DFL)

Whitney and
Krenik (IR)Perpich and
Johnson (DFL)Mark
Hanson (IR)Joan Anderson
Growe (DFL)

Arne Carlson (IR)

Paul
Wellstone (DFL)

Bonn Clayton (IR)

Robert W.
(Bob) Mattson (DFL)Elliot
Rothenberg (IR)Hubert H. "Skip"
Humphrey III (DFL)

Precincts

Mendota																																																																																																																																																																																																																																																																																																																																																																																																																																																																																																																																																																																																																																																																																																																																																																																																																																																																																																																																																																																																																																																																																																																																																																																																																																																																																																																																																																																																																					
---------	--	--	--	--	--	--	--	--	--	--	--	--	--	--	--	--	--	--	--	--	--	--	--	--	--	--	--	--	--	--	--	--	--	--	--	--	--	--	--	--	--	--	--	--	--	--	--	--	--	--	--	--	--	--	--	--	--	--	--	--	--	--	--	--	--	--	--	--	--	--	--	--	--	--	--	--	--	--	--	--	--	--	--	--	--	--	--	--	--	--	--	--	--	--	--	--	--	--	--	--	--	--	--	--	--	--	--	--	--	--	--	--	--	--	--	--	--	--	--	--	--	--	--	--	--	--	--	--	--	--	--	--	--	--	--	--	--	--	--	--	--	--	--	--	--	--	--	--	--	--	--	--	--	--	--	--	--	--	--	--	--	--	--	--	--	--	--	--	--	--	--	--	--	--	--	--	--	--	--	--	--	--	--	--	--	--	--	--	--	--	--	--	--	--	--	--	--	--	--	--	--	--	--	--	--	--	--	--	--	--	--	--	--	--	--	--	--	--	--	--	--	--	--	--	--	--	--	--	--	--	--	--	--	--	--	--	--	--	--	--	--	--	--	--	--	--	--	--	--	--	--	--	--	--	--	--	--	--	--	--	--	--	--	--	--	--	--	--	--	--	--	--	--	--	--	--	--	--	--	--	--	--	--	--	--	--	--	--	--	--	--	--	--	--	--	--	--	--	--	--	--	--	--	--	--	--	--	--	--	--	--	--	--	--	--	--	--	--	--	--	--	--	--	--	--	--	--	--	--	--	--	--	--	--	--	--	--	--	--	--	--	--	--	--	--	--	--	--	--	--	--	--	--	--	--	--	--	--	--	--	--	--	--	--	--	--	--	--	--	--	--	--	--	--	--	--	--	--	--	--	--	--	--	--	--	--	--	--	--	--	--	--	--	--	--	--	--	--	--	--	--	--	--	--	--	--	--	--	--	--	--	--	--	--	--	--	--	--	--	--	--	--	--	--	--	--	--	--	--	--	--	--	--	--	--	--	--	--	--	--	--	--	--	--	--	--	--	--	--	--	--	--	--	--	--	--	--	--	--	--	--	--	--	--	--	--	--	--	--	--	--	--	--	--	--	--	--	--	--	--	--	--	--	--	--	--	--	--	--	--	--	--	--	--	--	--	--	--	--	--	--	--	--	--	--	--	--	--	--	--	--	--	--	--	--	--	--	--	--	--	--	--	--	--	--	--	--	--	--	--	--	--	--	--	--	--	--	--	--	--	--	--	--	--	--	--	--	--	--	--	--	--	--	--	--	--	--	--	--	--	--	--	--	--	--	--	--	--	--	--	--	--	--	--	--	--	--	--	--	--	--	--	--	--	--	--	--	--	--	--	--	--	--	--	--	--	--	--	--	--	--	--	--	--	--	--	--	--	--	--	--	--	--	--	--	--	--	--	--	--	--	--	--	--	--	--	--	--	--	--	--	--	--	--	--	--	--	--	--	--	--	--	--	--	--	--	--	--	--	--	--	--	--	--	--	--	--	--	--	--	--	--	--	--	--	--	--	--	--	--	--	--	--	--	--	--	--	--	--	--	--	--	--	--	--	--	--	--	--	--	--	--	--	--	--	--	--	--	--	--	--	--	--	--	--	--	--	--	--	--	--	--	--	--	--	--	--	--	--	--	--	--	--	--	--	--	--	--	--	--	--	--	--	--	--	--	--	--	--	--	--	--	--	--	--	--	--	--	--	--	--	--	--	--	--	--	--	--	--	--	--	--	--	--	--	--	--	--	--	--	--	--	--	--	--	--	--	--	--	--	--	--	--	--	--	--	--	--	--	--	--	--	--	--	--	--	--	--	--	--	--	--	--	--	--	--	--	--	--	--	--	--	--	--	--	--	--	--	--	--	--	--	--	--	--	--	--	--	--	--	--	--	--	--	--	--	--	--	--	--	--	--	--	--	--	--	--	--	--	--	--	--	--	--	--	--	--	--	--	--	--	--	--	--	--	--	--	--	--	--	--	--	--	--	--	--	--	--	--	--	--	--	--	--	--	--	--	--	--	--	--	--	--	--	--	--	--	--	--	--	--	--	--	--	--	--	--	--	--	--	--	--	--	--	--	--	--	--	--	--	--	--	--	--	--	--	--	--	--	--	--	--	--	--	--	--	--	--	--	--	--	--	--	--	--	--	--	--	--	--	--	--	--	--	--	--	--	--	--	--	--	--	--	--	--	--	--	--	--	--	--	--	--	--	--	--	--	--	--	--	--	--	--	--	--	--	--	--	--	--	--	--	--	--	--	--	--	--	--	--	--	--	--	--	--	--	--	--	--	--	--	--	--	--	--	--	--	--	--	--	--	--	--	--	--	--	--	--	--	--	--	--	--	--	--	--	--	--	--	--	--	--	--	--	--	--	--	--	--	--	--	--	--	--	--	--	--	--	--	--	--	--	--	--	--	--	--	--	--	--	--	--	--	--	--	--	--	--	--	--	--	--	--	--	--	--	--	--	--	--	--	--	--	--	--	--	--	--	--	--	--	--	--	--	--	--	--	--	--	--	--	--	--	--	--	--	--	--	--	--	--	--	--	--	--	--	--	--	--	--	--	--	--	--	--	--	--	--	--	--	--	--	--	--	--	--	--	--	--	--	--	--	--	--	--	--	--	--	--	--	--	--	--	--	--	--	--	--	--	--	--	--	--	--	--	--	--	--	--	--	--	--	--	--	--	--	--	--	--	--	--	--	--	--	--	--	--	--	--	--	--	--	--	--	--	--	--	--	--	--	--	--	--	--	--	--	--	--	--	--	--	--	--	--	--	--	--	--	--	--	--	--	--	--	--	--	--	--	--	--	--	--	--	--	--	--	--	--	--	--	--	--	--	--	--	--	--	--	--	--	--	--	--	--	--	--	--	--	--	--	--	--	--	--	--	--	--	--	--	--	--	--	--	--	--	--	--	--	--	--	--	--	--	--	--	--	--	--	--	--	--	--	--	--	--	--	--	--	--	--	--	--	--	--	--	--	--	--	--	--	--	--	--	--	--	--	--	--	--	--	--	--	--	--	--	--	--	--	--	--	--	--	--	--	--	--	--	--	--	--	--	--	--	--	--	--	--	--	--	--	--	--	--	--	--

W. St. Pl. W-1 P-2	1,332	123	927	402	496	—	—	202	626	284	545	385	436	303	581	255	558	362	443	270	498	253	579
W. St. Pl. W-1 P-3	1,669	296	1,057	521	506	—	—	300	643	364	567	445	474	447	548	351	565	482	437	377	492	372	579
W. St. Pl. W-2 P-1	1,675	163	1,241	500	705	—	—	257	855	356	736	432	659	380	792	320	754	413	665	318	707	321	793
W. St. Pl. W-2 P-2	3,086	286	2,334	1,249	1,031	—	—	689	1,339	902	1,105	1,138	933	992	1,213	803	1,207	1,103	911	882	1,014	864	1,231
W. St. Pl. W-2 P-3	134	13	126	99	26	—	—	70	48	79	37	90	29	86	40	71	48	98	22	87	33	80	40
W. St. Pl. W-3 P-1	1,060	85	795	380	395	—	—	187	496	267	428	352	347	287	457	239	441	335	348	242	392	237	473
W. St. Pl. W-3 P-2	2,071	172	1,563	984	551	—	—	557	834	802	610	908	525	761	730	648	757	873	519	707	610	647	777
W. St. Pl. W-3 P-3	57	18	62	37	24	—	—	29	32	32	25	40	17	32	28	31	30	36	23	28	26	32	29
TOTAL	20,789	2,043	15,778	8,544	6,857	—	—	4,908	9,334	6,259	7,962	7,773	6,378	6,756	8,281	5,675	8,382	7,772	6,245	6,110	7,228	5,862	8,560
District 39A Total	20,789	2,043	15,778	8,544	6,857	—	—	4,908	9,334	6,259	7,962	7,773	6,378	6,756	8,281	5,675	8,382	7,772	6,245	6,110	7,228	5,862	8,560
% of Voters			100.00	54.15	43.46	—	—	31.11	59.16	39.67	50.46	49.26	40.42	42.82	52.48	35.97	53.12	49.26	39.58	38.72	45.81	37.15	54.25

	VOTER REGISTRATION			U.S. SENATOR		U.S. REP. DIST. 3		U.S. REP. DIST. 4		STATE SENATE		STATE REP.		GOVERNOR LT. GOV.		SECRETARY STATE		STATE AUDITOR		STATE TREASURER		ATTORNEY GENERAL			
DISTRICT 39B	Persons registered as of 7:00 a.m. election day	Persons registering on election day	Total number of persons who voted	Dave Durenberger (R)	Mark Dayton (DFL)	Bill Frenzel (R)	Joel Salterman (DFL)	Bill James (R)	Bruce F. Vento (DFL)	Tom (Thomas M.) Ward (R)	Conrad M. Vega (DFL)	Bob (Robert T.) Bohrer (R)	James P. Meitzen (DFL)	Whitney and Krenik (R)	Perpich and Johnson (DFL)	Mark Hanson (R)	Joan Anderson Grove (DFL)	Arne Carlson (R)	Paul Wellstone (DFL)	Bonn Clayton (R)	Robert W. (Bob) Mattson (DFL)	Elliot Rothenberg (R)	Hubert H. "Skip" Humphrey III (DFL)		
County																									
DAKOTA																									
Precincts																									
Inver Grove																									
Hgts. P-1	808	63	626	358	252	379	218	—	—	263	342	273	331	273	322	245	351	368	230	253	325	253	347		
Inv. Gr. Hgts. P-2	1,709	290	1,326	734	553	753	489	—	—	509	771	557	716	550	721	492	760	700	551	505	723	484	784		
Inv. Gr. Hgts. P-3	1,598	220	1,188	474	674	489	620	—	—	308	841	330	822	354	777	318	803	454	676	291	804	302	836		
Inv. Gr. Hgts. P-4	1,250	239	1,011	446	544	493	459	—	—	269	714	279	708	347	634	291	669	427	547	279	662	260	712		
Inv. Gr. Hgts. P-5	647	131	516	234	271	253	234	—	—	160	344	143	357	192	313	147	350	235	257	156	325	146	352		
Inv. Gr. Hgts. P-6	1,379	261	858	404	426	—	—	238	576	264	561	265	555	353	472	297	502	395	390	304	476	292	516		
Inv. Gr. Hgts. P-7	1,703	147	1,299	616	640	628	596	—	—	391	885	410	865	432	811	415	826	594	644	398	821	389	865		
S. St. Paul																									
W-2 P-1	874	123	676	214	432	—	—	96	510	108	507	115	491	168	477	120	468	187	412	115	441	123	489		
S. St. Pl. W-2 P-2	1,623	183	1,326	516	732	—	—	193	971	238	966	214	983	361	875	306	835	429	701	296	778	303	883		
S. St. Pl. W-2 P-3	1,519	139	1,113	476	606	—	—	224	779	269	741	242	783	342	725	298	686	406	586	299	628	303	707		
S. St. Pl. W-3 P-1	1,369	144	1,072	376	672	—	—	147	820	180	813	150	853	250	769	237	712	296	640	205	680	217	761		
S. St. Pl. W-3 P-2	2,172	260	1,603	569	982	—	—	240	1,186	271	1,194	255	1,197	401	1,122	340	1,054	481	910	301	1,008	333	1,113		
S. St. Pl. W-3 P-3	403	49	294	96	182	96	136	—	—	51	217	44	222	64	218	61	193	93	158	54	192	59	208		
TOTAL	17,054	2,249	12,908	5,513	6,966	3,091	2,752	1,138	4,842	3,281	8,896	3,277	8,883	4,087	8,236	3,567	8,209	5,065	6,702	3,456	7,863	3,464	8,573		
District 39B Total	17,054	2,249	12,908	5,513	6,966	3,091	2,752	1,138	4,842	3,281	8,896	3,277	8,883	4,087	8,236	3,567	8,209	5,065	6,702	3,456	7,863	3,464	8,573		
% of Voters			100.00	42.71	53.97	23.95	21.32	8.82	37.51	25.42	68.92	25.39	68.82	31.66	63.81	27.63	63.60	39.24	51.92	26.77	60.92	26.84	66.42		
District 39 Total	37,843	4,292	28,686	14,057	13,823	3,091	2,752	6,046	14,176	9,540	16,858	10,843	16,517	9,242	16,591	12,837	12,947	9,566	15,091	9,326	17,133				
% of Voters			100.00	49.00	48.19	10.78	9.59	21.08	49.42	33.26	58.77	37.80	57.58	32.22	57.84	44.75	45.13	33.35	52.61	32.51	59.73				

DISTRICT 40A
County
HENNEPIN
Precincts

Fort Snelling P-1	69	3	12	5	7	—	—	1	9	1	10	2	9	4	7	3	9	6	6	3	8	3	8
Richfield W-1 P-3A	2,548	233	1,955	1,179	750	—	—	880	820	964	832	1,058	740	965	941	832	913	1,146	598	998	658	874	945
Richfield W-1 P-4A	2,605	176	1,820	998	808	—	—	658	925	749	930	818	843	753	1,011	630	1,010	898	706	793	731	652	1,036
Richfield W-2 P-2A	2,853	298	2,151	1,207	904	—	—	783	1,001	871	1,029	976	951	917	1,151	782	1,128	1,070	796	930	818	845	1,129
Richfield W-2 P-7A	3,206	215	2,421	1,322	1,071	—	—	926	1,180	1,026	1,200	1,097	1,166	993	1,357	874	1,329	1,212	947	1,046	1,002	958	1,301
Richfield W-3 P-1A	2,758	178	1,859	963	880	—	—	679	988	733	991	750	1,004	683	1,120	634	1,064	860	812	765	813	632	1,112
Richfield W-3 P-8A	2,876	172	1,936	1,038	873	—	—	719	963	792	961	818	978	775	1,111	670	1,061	907	789	779	818	724	1,088
Richfield W-3 P-9A	2,549	134	1,791	905	854	—	—	655	953	737	947	772	919	689	1,043	650	1,010	874	779	755	786	650	1,055
TOTAL	19,464	1,409	13,945	7,617	6,147	—	—	5,301	6,839	5,873	6,900	6,291	6,610	5,779	7,741	5,075	7,524	6,973	5,433	6,069	5,634	5,338	7,674
District 40A Total	19,464	1,409	13,945	7,617	6,147			5,301	6,839	5,873	6,900	6,291	6,610	5,779	7,741	5,075	7,524	6,973	5,433	6,069	5,634	5,338	7,674
% of Voters		100.00	54.62	44.08				38.01	49.04	42.12	49.48	45.11	47.40	41.44	55.51	36.39	53.95	50.00	38.96	43.52	40.40	38.28	55.03

DISTRICT 40B
County
HENNEPIN
Precincts

Bloomington																							
W-1 P-6	1,030	125	649	373	262	—	—	263	327	289	324	324	284	291	342	264	341	355	249	292	290	272	347
Blmngtn W-3 P-29	1,117	76	740	421	308	—	—	315	375	345	378	385	335	308	415	296	414	419	290	333	359	300	417
Blmngtn W-4 P-1	1,434	176	754	465	273	—	—	340	353	340	369	408	307	365	367	315	397	434	276	361	332	326	397
Blmngtn W-4 P-2	2,681	269	1,667	778	844	—	—	585	971	622	992	699	912	599	1,028	563	1,011	786	791	626	912	555	1,058

Blmngtn W-4 P-3 ...	2,202	189	1,502	757	717	—	—	589	825	626	840	715	753	571	889	549	906	779	664	595	812	531	931
Blmngtn W-4 P-4 ...	1,690	121	1,234	610	594	—	—	495	646	519	684	585	597	439	741	460	710	599	565	513	619	439	753
Blmngtn W-4 P-5 ...	2,549	197	1,641	769	832	—	—	586	935	640	956	681	912	594	1,007	534	1,030	772	790	613	897	554	1,022
Blmngtn W-4 P-35 ...	451	33	355	201	145	222	105	—	—	186	155	193	150	144	194	142	194	200	137	161	169	142	196
Richfield W-1 P-5B ...	2,706	283	1,647	920	708	—	—	623	824	645	874	767	695	705	882	577	909	862	624	722	704	626	914
Richfield W-2 P-6B ...	2,592	197	1,774	956	783	—	—	628	925	678	957	825	758	679	1,026	612	986	849	721	724	754	664	992
TOTAL	18,452	1,666	11,963	6,250	5,466	222	105	4,424	6,181	4,890	6,529	5,582	5,703	4,695	6,891	4,312	6,898	6,055	5,107	4,940	5,848	4,409	7,027
District 40B Total ...	18,452	1,666	11,963	6,250	5,466	222	105	4,424	6,181	4,890	6,529	5,582	5,703	4,695	6,891	4,312	6,898	6,055	5,107	4,940	5,848	4,409	7,027
% of Voters		100.00	52.24	45.69	1.86	.88	36.98	51.67	40.88	54.58		46.66	47.67	39.25	57.60	36.04	57.66	50.61	42.69	41.29	48.88	36.86	58.74
District 40 Totals ...	37,916	3,075	25,908	13,867	11,613	222	105	9,725	13,020	10,763	13,429			10,474	14,632	9,387	14,422	13,028	10,540	11,009	11,482	9,747	14,701
% of Voters		100.00	53.52	44.82	.86	.41	37.54	50.25	41.54	51.83				40.43	56.48	36.23	55.67	50.29	40.68	42.49	44.32	37.62	56.74

DISTRICT 41A
County
HENNEPIN

Precincts	Persons registered as of 7:00 a.m. election day	Persons registering on election day	Total number of persons who voted	Dave Durenberger (R)	Mark Dayton (DFL)	Bill Frenzel (R)	Joel Salterman (DFL)	Keith W. Johnson (R)	Marvin Olav Sabo (DFL)	Bill Belanger (R)	Nat Wisser (DFL)	John Himle (R)	Chuck Wolter (DFL)	Whitney and Krenik (R)	Perpich and Johnson (DFL)	Mark Hanson (R)	Joan Anderson Growe (DFL)	Arne Carlson (R)	Paul Wellstone (DFL)	Bonn Clayton (R)	Robert W. (Bob) Mattson (DFL)	Elliot Rothenberg (R)	Hubert H. "Skip" Humphrey III (DFL)
Bloomington																							
W-1 P-25	706	48	515	313	194	364	130	—	—	320	187	280	214	246	250	235	256	307	180	268	206	252	245
Blmngtn W-2 P-13 ...	2,082	205	1,487	1,080	383	1,181	241	—	—	996	440	1,020	416	923	528	795	629	1,074	337	980	394	867	567
Blmngtn W-2 P-15 ...	3,029	161	2,043	1,215	803	1,394	578	—	—	1,206	787	1,100	866	965	1,032	879	1,068	1,199	751	1,031	856	900	1,074
Blmngtn W-2 P-16 ...	2,586	162	1,889	1,383	478	1,557	277	—	—	1,302	523	1,340	507	1,232	632	1,060	762	1,411	415	1,283	495	1,146	703
Blmngtn W-2 P-22 ...	2,137	142	1,567	1,187	351	1,292	232	—	—	1,064	458	1,180	348	1,004	523	890	626	1,165	330	1,048	421	932	591
Blmngtn W-2 P-23 ...	3,044	324	2,123	1,433	663	1,598	472	—	—	1,315	737	1,304	740	1,226	854	1,002	1,048	1,395	634	1,199	773	1,050	1,013
Blmngtn W-2 P-24 ...	803	69	476	389	80	383	73	—	—	365	84	352	91	310	142	331	110	363	80	342	93	326	121
Blmngtn W-3 P-17 ...	2,953	197	2,314	1,827	455	1,948	290	—	—	1,726	484	1,805	439	1,611	672	1,442	797	1,806	399	1,679	496	1,485	750
Blmngtn W-3 P-18 ...	3,072	228	2,165	1,395	702	1,570	508	—	—	1,303	781	1,378	699	1,123	988	995	1,079	1,409	654	1,203	810	1,012	1,093
TOTAL	20,412	1,536	14,579	10,222	4,109	11,287	2,801	—	—	9,597	4,481	9,759	4,320	8,640	5,621	7,629	6,375	10,129	3,780	9,033	4,544	7,970	6,157
District 41A Total ...	20,412	1,536	14,579	10,222	4,109	11,287	2,801	—	—	9,597	4,481	9,759	4,320	8,640	5,621	7,629	6,375	10,129	3,780	9,033	4,544	7,970	6,157
% of Voters		100.00	70.11	28.18	77.42	19.21		—	—	65.83	30.74	66.94	29.63	59.26	38.56	52.33	43.73	69.48	25.93	61.96	31.17	54.67	42.23

DISTRICT 41B
County
HENNEPIN

Precincts

Bloomington

W-1 P-7	1,797	147	1,321	811	492	926	345	—	—	794	473	894	384	631	650	582	674	801	453	693	523	588	689
Blmngtn W-1 P-8	1,894	127	1,390	864	499	1,002	330	—	—	870	474	995	366	661	682	624	695	902	434	739	552	636	702
Blmngtn W-1 P-9	2,154	216	1,536	759	735	936	515	—	—	771	699	848	638	612	880	559	914	822	643	651	750	595	888
Blmngtn W-1 P-10	2,267	175	1,522	1,016	480	1,144	330	—	—	979	506	1,068	423	820	672	708	754	1,000	464	882	517	757	727
Blmngtn W-1 P-12	1,768	104	1,360	943	392	1,048	267	—	—	913	414	996	324	751	587	680	634	922	377	831	440	698	621
Blmngtn W-1 P-14	1,907	123	1,319	695	593	822	433	—	—	723	562	735	540	555	732	480	771	690	555	547	651	497	772
Blmngtn W-1 P-31	49	2	34	16	13	—	—	14	13	12	17	19	12	14	17	12	18	18	14	15	15	15	17
Blmngtn W-1 P-32	212	13	159	76	80	—	—	48	96	78	74	97	60	54	102	54	98	74	77	55	94	48	108
Blmngtn W-2 P-26	61	5	49	24	22	29	16	—	—	25	23	25	24	18	29	14	34	23	26	23	26	18	30
Blmngtn W-2 P-27	87	9	65	46	16	52	7	—	—	43	21	57	8	42	23	36	25	53	9	41	18	39	23
Blmngtn W-3 P-11	1,305	102	959	632	309	686	233	—	—	615	314	627	300	470	464	446	475	620	295	535	357	452	480
Blmngtn W-3 P-19	2,195	141	1,574	911	633	1,049	463	—	—	882	640	899	631	722	821	636	870	898	599	771	692	661	859
Blmngtn W-3 P-20	2,167	117	1,611	998	592	1,137	430	—	—	957	610	1,014	551	771	809	706	860	999	558	865	649	733	842
Blmngtn W-3 P-21	935	62	653	383	262	—	—	282	315	376	259	419	222	271	371	260	370	373	258	271	338	264	376
Blmngtn W-3 P-28	205	12	173	64	100	—	—	48	81	81	74	58	94	56	103	57	94	72	68	52	86	55	99
Blmngtn W-4 P-30	75	8	40	15	25	—	—	14	25	16	24	20	19	12	27	14	25	19	20	15	20	13	26
Blmngtn W-4 P-33	364	17	278	131	139	—	—	104	146	133	127	170	97	101	169	95	175	142	118	110	147	92	174
Blmngtn W-4 P-34	378	44	299	164	132	205	87	—	—	169	117	195	97	128	165	124	161	185	105	153	118	116	178
TOTAL	19,820	1,424	14,342	8,548	5,514	9,036	3,456	510	676	8,437	5,428	9,136	4,790	6,689	7,303	6,087	7,647	8,613	5,073	7,249	5,993	6,277	7,611
District 41B Total	19,820	1,424	14,342	8,548	5,514	9,036	3,456	510	676	8,437	5,428	9,136	4,790	6,689	7,303	6,087	7,647	8,613	5,073	7,249	5,993	6,277	7,611
% of Voters		100.00		59.60	38.45	63.00	24.10	3.56	4.71	58.83	37.85	63.70	33.40	46.64	50.92	42.44	53.32	60.05	35.37	50.54	41.79	43.77	53.07
District 41 Total	40,232	2,960	28,921	18,770	9,623	20,323	6,257	510	676	18,034	9,909	15,329	12,924	13,716	14,022	18,742	8,853	16,282	10,537	14,247	13,768		
% of Voters		100.00		46.90	33.27	70.27	21.63	1.76	2.34	62.36	34.26	53.00	44.69	47.43	48.48	64.80	30.61	56.30	36.43	49.24	47.61		

DISTRICT 42A County HENNEPIN			VOTER REGISTRATION	U.S. SENATOR	U.S. REP. DIST. 3				STATE SENATE	STATE REP.	GOVERNOR LT. GOV.	SECRETARY STATE	STATE AUDITOR	STATE TREASURER	ATTORNEY GENERAL									
			Persons registered as of 7:00 a.m. election day	Persons registering on election day	Total number of persons who voted	Dave Durenberger (R)	Mark Dayton (DFL)	Bill Frenzel (R)	Joel Salterman (DFL)	Don Storm (R)	Meredith Hart (IND)	John Healy (Write-in)	Sidney Pauly (R)	Scott L. Caswell (DFL)	Whitney and Krenik (R)	Perpich and Johnson (DFL)	Mark Hanson (R)	Joan Anderson Grove (DFL)	Arne Carlson (R)	Paul Wellstone (DFL)	Bonn Clayton (R)	Robert W. (Bob) Mattson (DFL)	Elliot Rothenberg (R)	Hubert H. "Skip" Humphrey III (DFL)
Precincts																								
Eden Prairie P-2	994	95	730	471	239	439	157			359	254	75	487	205	383	315	334	353	469	219	385	275	341	361
Eden Prairie P-3	874	82	651	473	171	523	107			309	241	68	479	140	423	215	347	273	472	140	414	185	359	271
Eden Prairie P-4	972	103	767	584	171	634	98			452	205	76	599	133	511	233	448	291	592	139	522	198	467	271
Eden Prairie P-5	1,274	137	1,003	698	281	757	198			511	342	80	723	233	554	426	496	456	666	288	566	362	508	468
Eden Prairie P-6	833	82	654	444	199	492	139			323	245	56	478	157	352	287	336	296	453	167	379	226	326	305
Eden Prairie P-7	1,405	197	953	665	261	744	173			528	291	82	669	240	585	325	513	389	670	233	302	289	529	388
Eden Prairie P-8	1,311	191	957	695	244	773	149			546	269	93	691	209	586	340	517	395	703	206	621	268	534	392
Eden Prairie P-9	2,016	256	1,495	1,148	325	1,236	217			843	457	117	1,110	308	974	484	851	581	1,126	304	1,005	378	875	570
Edina P-10	1,775	87	1,337	1,151	174	1,155	99			551	387	292	968	162	1,040	260	893	359	1,109	150	1,039	185	952	309
Edina P-11	2,275	114	1,761	1,350	394	1,427	193			732	533	300	1,119	297	1,194	510	1,040	592	1,336	276	1,198	351	1,085	563
Edina P-12	1,933	86	1,511	1,280	206	1,301	108			720	383	253	1,085	180	1,140	337	992	416	1,240	161	1,138	202	1,062	353
Edina P-13	1,906	208	1,186	834	329	877	186			577	312	87	679	277	757	378	623	449	823	252	724	296	659	438
Edina P-15	2,307	143	1,790	1,469	295	1,503	165			692	527	387	1,267	248	1,361	380	1,169	497	1,433	230	1,370	242	1,275	414
Edina P-17	1,002	135	769	480	270	508	120			355	171	38	379	166	428	294	374	274	472	164	418	168	398	284
Edina P-18	722	34	563	405	150	410	83			315	106	21	339	112	375	165	335	161	397	107	358	120	348	174
TOTAL	21,599	1,950	16,127	12,147	3,709	12,779	2,192			7,813	4,723	2,025	11,072	3,067	10,663	4,949	9,268	5,782	11,961	3,036	10,439	3,745	9,718	5,561
DISTRICT 42A Total																								
% of Voters	21,599	1,950	16,127	12,147	3,709	12,779	2,192			7,813	4,723	2,025	11,072	3,067	10,663	4,949	9,268	5,782	11,961	3,036	10,439	3,745	9,718	5,561
			100.00	75.32	23.00	79.24	13.59			48.45	29.29	12.56	68.66	19.02	66.12	30.69	57.47	35.85	74.17	18.33	64.73	23.22	60.26	34.48

DISTRICT 42B County HENNEPIN			Persons registered as of 7:00 a.m. election day	Persons registering on election day	Total number of persons who voted	Dave Durenberger (R)	Mark Dayton (DFL)	Bill Frenzel (R)	Joel Salterman (DFL)	Don Storm (R)	Meredith Hart (IND)	John Healy (Write-in)	Mary Forsythe (R)	Fred Coates (DFL)	Whitney and Krenik (R)	Perpich and Johnson (DFL)	Mark Hanson (R)	Joan Anderson Grove (DFL)	Arne Carlson (R)	Paul Wellstone (DFL)	Bonn Clayton (R)	Robert W. (Bob) Mattson (DFL)	Elliot Rothenberg (R)	Hubert H. "Skip" Humphrey III (DFL)
Precincts																								
Edina P-1	1,468	115	1,114	737	357	793	206			474	349	107	740	248	656	412	552	463	725	282	649	307	601	429
Edina P-2	1,529	103	1,183	887	270	908	139			490	294	186	872	161	782	347	672	387	850	200	780	220	728	342
Edina P-3	2,077	95	1,629	1,390	215	1,403	108			707	503	250	1,337	161	1,266	306	1,031	478	1,353	148	1,262	194	1,126	395
Edina P-4	1,918	110	1,479	1,038	409	1,091	250			564	518	200	1,054	301	890	545	725	629	1,012	338	917	373	836	551
Edina P-5	1,667	79	1,312	1,111	186	1,125	96			604	329	128	1,093	123	1,025	261	878	348	1,081	140	1,020	155	963	276
Edina P-6	1,832	107	1,421	1,102	292	1,171	148			609	448	206	1,129	181	983	391	834	495	1,085	223	983	279	880	449
Edina P-7	1,993	96	1,538	1,183	334	1,222	175			609	415	323	1,181	208	1,029	472	896	519	1,141	257	1,027	320	952	489
Edina P-8	2,232	108	1,757	1,427	300	1,448	172			742	530	269	1,415	227	1,272	430	1,077	556	1,385	233	1,291	274	1,172	488

ELECTIONS

Precincts

Edina P-9	2,017	105	1,569	1,070	475	1,159	252
Edina P-14	2,137	88	1,684	1,169	494	1,234	279
Edina P-16	2,237	184	1,541	1,116	377	1,192	199
Edina P-19	1,839	160	1,361	1,093	253	1,103	128
TOTAL	22,946	1,350	17,588	13,323	3,962	13,849	2,152
District 42B Total	22,946	1,350	17,588	13,323	3,962	13,849	2,152
% of Voters		100.00	75.75	22.53	78.74	12.24	
District 42 Total	44,545	3,300	33,715	25,470	7,671	26,628	4,344
% of Voters		100.00	75.55	22.75	78.98	12.88	

Don Storm (IR)	Meredith Hart (IND)	John Healy (Write-in)	Mary Forsythe (IR)	Fred Coates (DFL)
699	462	173	1,126	331
673	578	162	1,137	335
774	372	122	1,103	239
588	326	220	1,043	138
533	5,124	2,346	13,230	2,653
533	5,124	2,346	13,230	2,653
2.83	29.13	13.34	75.22	15.08

Whitney and Kranik (IR)	Perpich and Johnson (DFL)	Mark Hanson (IR)	Joan Anderson Growe (DFL)	Anne Carlson (IR)	Paul Wellstone (DFL)	Bonn Clayton (IR)	Robert W. (Bob) Mattson (DFL)	Elliot Rothenberg (IR)	Hubert H. "Skip" Humphrey III (DFL)
932	575	796	626	1,089	335	959	394	847	616
994	624	886	649	1,157	370	1,028	415	929	626
1,027	443	871	521	1,121	263	1,028	285	928	487
1,007	305	855	387	1,058	182	996	210	925	338
11,863	5,111	10,073	6,058	13,057	2,971	11,940	3,426	10,887	5,486
11,863	5,111	10,073	6,058	13,057	2,971	11,940	3,426	10,887	5,486
67.45	29.06	57.27	34.44	74.24	16.89	67.89	19.48	61.90	31.19

Precincts

Excelsior P-1	1,579	135	1,207	677	514	—	—
Long Lake P-1	1,088	113	858	524	327	—	—
Minnetonka							
Beach P-1	435	40	331	286	43	—	—
Minnetrista P-1	1,812	207	1,451	951	479	—	—
Mound P-1	573	55	465	236	216	—	—
Mound P-2	583	67	447	207	224	—	—
Mound P-3	1,550	258	1,162	603	534	—	—
Mound P-4	868	125	668	375	269	—	—
Mound P-5	950	143	756	460	273	—	—
Mound P-6	809	88	643	309	320	—	—
Orono P-1	1,031	102	845	633	204	—	—
Orono P-2	951	113	778	530	237	—	—
Orono P-3	1,189	126	924	625	283	—	—

STATE SENATE		STATE REP.	
Gen Olson (R)	Gene C. Wolfe (DFL)	John Burger (R)	Kent Borg (DFL)
659	513	566	579
482	344	459	367
266	58	297	23
007	416	829	580
264	180	218	230
218	218	177	256
602	540	514	617
376	273	339	307
466	271	391	341
318	303	240	383
542	208	562	181
501	217	471	247
546	298	571	276

GOVERNOR LT. GOV.		SECRETARY STATE		STATE AUDITOR		STATE TREASURER		ATTORNEY GENERAL	
Whitney and Krenlik (R)	Perpich and Johnson (DFL)	Mark Hanson (R)	Joan Anderson Grove (DFL)	Arne Carlson (R)	Paul Wellstone (DFL)	Bonn Clayton (R)	Robert W. (Bob) Mattson (DFL)	Elliott Rothenberg (R)	Hubert H. "Skip" Humphrey III (DFL)
593 454	567 388	507 385	629 423	689 461	461 265	600 448	500 345	515 378	649 451
275 837 244 202 536 329 372 233 611 490 594	50 559 213 226 587 311 365 384 206 259 304	238 769 203 168 444 274 330 211 482 405 471	83 622 232 250 662 348 384 397 271 601 515 365	288 941 263 208 621 383 451 308 145 198 610	33 459 174 204 496 251 261 298 145 198 235	270 842 215 185 510 325 383 255 556 461 527	49 533 213 219 581 294 312 340 163 218 291	241 770 212 149 446 275 315 206 521 422 493	78 642 237 275 678 361 406 412 248 307 364

Orono P-4	1,113	149	953	667	265	—	—	660	232	607	243	641	204	622	299	537	329	657	203	602	236	555	331
St. Bonifacius P-1 ..	498	27	396	206	182	—	—	152	234	219	166	141	235	113	266	123	242	161	207	118	240	98	277
Shorewood P-1	863	79	672	388	277	—	—	395	271	398	254	372	271	355	299	311	345	407	251	357	271	309	350
Shorewood P-3	885	70	677	477	192	—	—	470	203	450	211	449	208	432	225	373	282	466	189	413	227	380	273
Shorewood P-4	97	5	75	56	19	—	—	51	22	54	16	49	19	34	29	38	31	53	16	49	20	42	33
Spring Park P-1	863	160	633	331	280	—	—	339	268	348	254	304	300	291	304	257	321	336	246	279	273	248	348
Tonka Bay P-1	874	118	749	496	238	—	—	510	231	496	233	469	250	461	271	367	351	510	215	462	241	394	335
TOTAL	18,611	2,180	14,690	9,037	5,376	—	—	8,847	5,381	8,819	5,216	8,059	5,874	8,078	6,112	6,893	6,874	8,929	4,807	7,857	5,566	6,969	7,055
District 43A Total	18,611	2,180	14,690	9,037	5,376	—	—	8,847	5,381	8,819	5,216	8,059	5,874	8,078	6,112	6,893	6,874	8,929	4,807	7,857	5,566	6,969	7,055
% of Voters		100.00		61.52	36.60	—	—	60.22	36.63	60.03	35.51	54.86	39.99	54.99	41.61	46.92	46.79	60.78	32.72	53.49	37.89	47.44	48.03

DISTRICT 43B
County
HENNEPIN

Precincts

Deephaven P-1	1,271	72	962	748	202	—	—	748	198	698	234	710	197	709	231	590	329	747	174	695	198	637	291
Deephaven P-2	1,371	113	1,053	761	277	—	—	750	281	738	271	691	286	688	344	552	449	760	238	660	306	598	414
Eden Prairie P-1	1,161	110	886	626	247	675	189	—	—	600	258	579	261	508	362	456	395	605	239	519	294	441	414
Greenwood P-1	468	53	366	285	78	—	—	298	64	285	72	270	78	256	99	227	120	291	60	244	95	229	124
Minnnetonka																							
W-1 P-A	1,743	109	1,312	916	360	1,026	220	—	—	897	369	943	300	796	465	715	554	939	315	840	381	757	510
Mntka W-1 P-B	932	75	669	389	261	458	173	—	—	390	246	410	219	325	319	277	358	404	230	346	273	294	342
Mntka W-1 P-C	2,510	223	1,993	1,341	620	1,496	410	—	—	1,268	639	1,399	508	1,121	838	966	937	1,314	566	1,187	664	1,044	888
Mntka W-3 P-C	1,400	102	1,106	772	305	861	202	—	—	733	329	807	285	651	419	566	502	766	285	661	351	610	451
Mntka W-3 P-D	1,491	101	1,169	878	268	949	187	—	—	815	310	841	269	739	404	652	477	887	228	817	285	708	425
Mntka W-4 P-A	1,599	189	1,127	771	337	869	220	—	—	774	319	759	315	694	409	584	497	787	292	696	349	607	481
Mntka W-4 P-B	1,307	142	1,100	716	355	808	239	—	—	712	355	705	338	589	480	506	541	710	332	640	377	541	514
Mntka W-4 P-C	1,544	109	1,192	826	340	964	181	—	—	814	340	821	312	705	452	597	551	837	290	732	366	597	551
Mntka W-4 P-D	1,561	104	1,199	910	268	987	172	—	—	840	310	931	210	777	399	650	497	913	225	807	315	688	468
Shorewood P-2	1,154	115	897	641	249	—	—	627	263	606	266	591	261	559	317	491	367	628	240	577	265	523	351
Woodland P-1	377	27	315	265	47	—	—	265	46	228	71	243	58	255	59	210	93	268	37	258	43	234	72
TOTAL	19,889	1,644	15,346	10,845	4,214	9,093	2,193	2,688	852	10,398	4,389	10,700	3,897	9,372	5,597	8,039	6,667	10,856	3,751	9,679	4,562	8,508	6,296
District 43B Total	19,889	1,644	15,346	10,845	4,214	9,093	2,193	2,688	852	10,398	4,389	10,700	3,897	9,372	5,597	8,039	6,667	10,856	3,751	9,679	4,562	8,508	6,296
% of Voters			100.00		70.67	27.45	59.25	14.29	17.52	5.55	67.76	28.60	69.73	61.07	36.47	52.38	43.44	70.74	24.44	63.07	29.73	55.44	41.03
District 43 Total	38,500	3,824	30,036	19,882	9,590	9,093	2,193	11,535	6,233	19,217	9,605	17,450	11,709	14,932	13,541	19,785	8,558	17,536	10,128	15,477	13,351		
% of Voters			100.00		66.19	31.92	30.27	7.30	38.40	20.75	63.98	58.10	38.98	49.71	45.08	65.87	28.49	58.38	33.72	51.53	44.45		

DISTRICT 44A
County
HENNEPIN
Precincts

Hopkins P-1	1,201	178	825	511	297	606	168			447	353	516	285	435	364	390	395	519	256	438	317	390	398
Hopkins P-2	1,040	103	789	514	250	562	192			463	301	500	270	435	326	391	361	513	240	448	269	404	353
Hopkins P-3	1,539	227	1,153	498	578	599	440			424	671	497	589	390	698	372	686	513	545	394	607	350	742
Hopkins P-4	1,075	100	835	380	407	441	323			326	480	359	448	276	531	269	522	364	420	312	442	259	542
Hopkins P-5	762	102	540	303	217	373	132			238	275	286	227	294	230	203	304	309	195	259	206	248	258
Hopkins P-6	904	81	671	340	298	398	225			299	349	335	311	287	361	233	407	341	289	285	327	249	392
Hopkins P-7	628	98	515	232	249	282	180			180	314	215	285	167	317	168	310	227	243	179	269	159	331
Hopkins P-8	1,627	361	992	587	384	677	271			455	505	550	403	503	462	405	522	590	335	466	436	408	542
Hopkins P-9	960	196	652	316	310	398	218			229	384	300	323	264	367	218	397	320	293	262	329	233	387
Minnetonka																							
W-2 P-B	1,994	268	1,502	855	599	1,018	413			703	739	800	642	723	729	594	830	877	538	754	596	704	739
St. Louis Park																							
W-3 P-1	1,197	110	936	459	412	593	258			459	422	461	420	375	506	311	554	481	374	363	417	391	495
St. Lou Pk W-3 P-5	2,089	132	1,476	721	693	896	458			652	757	725	670	588	822	464	885	734	610	583	669	585	807
St. Lou Pk W-4 P-1	1,728	183	1,239	760	442	884	285			704	489	738	457	599	600	480	691	737	423	622	483	545	640
St. Lou Pk W-4 P-2	876	65	705	354	327	475	183			366	318	388	291	312	377	251	412	390	270	344	273	307	368
St. Lou Pk W-4 P-3	1,763	124	1,399	582	714	841	404			555	763	659	649	533	770	399	870	664	603	541	614	528	774
St. Lou Pk W-4 P-4	1,130	65	875	476	364	587	237			440	415	465	386	389	454	274	534	476	344	391	375	398	451
TOTAL	20,513	2,393	15,104	7,888	6,541	9,630	4,387			6,940	7,535	7,794	6,656	6,570	7,914	5,422	8,680	8,055	5,978	6,641	6,629	6,158	8,219
District 44A Total	20,513	2,393	15,104	7,888	6,541	9,630	4,387			6,940	7,535	7,794	6,656	6,570	7,914	5,422	8,680	8,055	5,978	6,641	6,629	6,158	8,219
% of Voters			100.00	52.22	43.31	63.76	29.05			45.95	49.89	51.60	44.07	43.50	52.40	35.90	57.47	53.33	39.58	43.97	43.89	40.77	54.42

DISTRICT 44B
County
HENNEPIN
Precincts

St. Louis Park																										
W-1 P-1	1,934	95	1,531	814	683	1,066	353			601	884		585	894		703	793	447	996	788	636	734	550	832	656	
St. Lou Pk W-1 P-2	1,487	111	1,169	516	600	635	429			489	630		419	690		361	745	340	751	519	569	390	621	354	767	

St. Lou Pk W-1 P-3	1,488	147	1,162	616	488	736	317	647	454	538	539	454	644	425	644	607	447	483	510	523	581
St. Lou Pk W-1 P-4	1,172	86	875	453	394	538	269	449	403	394	443	341	503	289	541	440	367	347	412	333	505
St. Lou Pk W-1 P-5	1,568	290	1,131	584	480	723	307	477	565	420	628	502	562	355	666	600	427	461	481	450	601
St. Lou Pk W-2 P-1	1,894	204	1,378	856	473	976	298	846	484	732	576	773	547	590	697	848	436	733	485	723	592
St. Lou Pk W-2 P-2	1,600	124	1,403	819	496	952	326	881	439	752	549	667	640	582	704	825	452	704	525	715	607
St. Lou Pk W-2 P-3	869	89	694	390	272	449	189	472	205	351	312	297	374	269	377	393	260	330	276	320	342
St. Lou Pk W-2 P-4	1,436	194	1,019	581	407	685	266	586	391	498	465	460	511	417	530	572	348	486	412	473	494
St. Lou Pk W-2 P-5	1,834	205	1,351	569	675	768	386	495	726	476	760	501	739	381	817	625	519	521	527	587	657
St. Lou Pk W-3 P-2	1,744	164	1,309	630	619	781	414	664	602	617	636	472	784	439	783	644	584	528	663	539	724
St. Lou Pk W-3 P-3	1,280	106	997	493	456	590	320	498	458	481	469	380	578	367	565	532	390	416	450	412	546
St. Lou Pk W-3 P-4	1,092	105	810	367	413	454	288	329	448	293	463	269	505	249	504	358	392	270	429	265	511
St. Lou Pk W-4 P-5	1,638	179	1,206	618	534	710	403	588	582	529	629	448	701	398	730	587	537	476	576	430	728
TOTAL	21,236	2,099	16,035	8,306	6,990	10,063	4,565	8,022	7,271	7,085	8,053	6,628	8,626	5,548	9,305	8,338	6,364	6,879	6,917	6,956	8,311
District 44B Total	21,236	2,099	16,035	8,306	6,990	10,063	4,565	8,022	7,271	7,085	8,053	6,628	8,626	5,548	9,305	8,338	6,364	6,879	6,917	6,956	8,311
% of Voters		100.00	51.80	43.59	62.76	28.47		50.03	45.34	44.18	50.22	41.33	53.79	34.60	58.03	52.00	39.69	42.90	43.14	43.38	51.83
District 44 Total	41,749	4,492	31,139	16,194	13,531	19,693	8,952	14,962	14,806			13,198	16,540	10,970	17,985	16,393	12,342	13,520	13,546	13,114	16,530
% of Voters		100.00	52.01	43.45	63.24	28.75		48.05	47.55			42.38	53.12	35.23	57.76	52.64	39.64	43.42	43.50	42.11	53.08

	VOTER REGISTRATION			U.S. SENATOR		U.S. REP. DIST. 3	U.S. REP. DIST. 6	STATE SENATE		STATE REP.	GOVERNOR LT. GOV.	SECRETARY STATE	STATE AUDITOR	STATE TREASURER	ATTORNEY GENERAL								
DISTRICT 45A	Persons registered as of 7:00 a.m. election day	Persons registering on election day	Total number of persons who voted	Dave Durenberger (R)	Mark Dayton (DFL)	Bill Frenzel (R)	Joel Salterman (DFL)	Arlen Erdahl (R)	Gerry Sikorski (DFL)	Jim Ramsiad (R)	Christine E. Merritt (DFL)	Craig Shaver (R)	Norman J. Brummer (DFL)	Whitney and Krenik (R)	Perpich and Johnson (DFL)	Mark Hanson (R)	Joan Anderson Grove (DFL)	Arne Carlson (R)	Paul Wellstone (DFL)	Bonn Clayton (R)	Robert W. (Bob) Mattson (DFL)	Elliot Rothenberg (R)	Hubert H. "Skip" Humphrey III (DFL)
County HENNEPIN																							
Precincts																							
Minnetonka																							
W-1 P-D	1,283	87	1,045	681	337	760	230	—	—	672	322	621	348	581	433	477	513	671	314	593	359	536	476
Mntka W-2 P-A	1,522	125	1,215	832	355	916	234	—	—	827	329	774	351	676	487	615	533	825	324	722	401	638	535
Mntka W-2 P-C	1,850	168	1,487	926	522	1,033	388	—	—	900	522	847	529	771	668	673	741	929	477	804	561	690	739
Mntka W-2 P-D	1,357	132	1,107	744	345	840	227	—	—	775	297	718	325	661	420	528	516	744	302	653	354	550	516
Mntka W-3 P-A	1,351	137	1,069	847	203	910	124	—	—	845	187	838	176	785	266	670	361	792	178	776	219	694	341
Mntka W-3 P-B	2,282	162	1,775	1,204	520	1,349	354	—	—	1,213	496	1,189	492	1,070	653	884	821	1,204	484	1,077	561	928	782
Plymouth P-3	1,621	132	1,210	942	247	1,018	161	—	—	919	258	927	222	837	349	741	420	929	229	835	304	745	428
Plymouth P-4	1,492	200	1,222	837	364	952	223	—	—	855	340	828	335	633	466	617	561	848	327	748	378	647	536
Plymouth P-5	1,139	114	887	690	180	744	114	—	—	689	175	693	159	637	233	542	311	691	155	589	241	552	302
Plymouth P-6	1,467	197	1,254	869	375	949	266	—	—	882	352	852	345	741	482	652	556	869	337	764	394	666	551
Plymouth P-7	1,257	94	1,034	617	403	723	282	—	—	633	382	583	406	486	522	423	572	616	383	519	444	423	581
Plymouth P-8	1,307	102	1,021	678	327	760	235	—	—	698	296	650	321	571	418	518	464	689	284	577	361	521	473
Wayzata P-1	2,651	438	2,053	1,405	589	—	—	1,430	535	1,494	463	1,558	391	1,347	632	1,154	769	1,484	438	1,274	559	1,145	821
TOTAL	20,579	2,088	16,379	11,272	4,767	10,954	2,838	1,430	535	11,402	4,419	11,078	4,400	9,796	6,029	8,494	7,138	11,291	4,232	9,931	5,136	8,735	7,081
District 45A Total	20,579	2,088	16,379	11,272	4,767	10,954	2,838	1,430	535	11,402	4,419	11,078	4,400	9,796	6,029	8,494	7,138	11,291	4,232	9,931	5,136	8,735	7,081
% of Voters		100.00	68.82	29.10	66.88	17.33	8.73	3.27	69.61	26.98		67.64	26.86	59.81	36.81	51.86	43.58	68.94	25.84	60.63	31.36	53.33	43.23

DISTRICT 45B
County
HENNEPIN
Precincts

Golden Valley P-1 . . .	1,806	116	1,386	835	539	881	335	—	—	771	473	636	321	354	646	696	546	723	777	470	682	450	598	705
Golden Valley P-2 . . .	2,527	137	1,917	1,225	674	1,345	387	—	—	1,160	591	981	373	489	1,001	852	849	922	1,202	555	1,086	592	949	869
Golden Valley P-3 . . .	2,113	154	1,646	1,101	525	1,263	247	—	—	1,010	444	727	252	584	981	600	740	777	1,098	401	1,015	385	883	662
Golden Valley P-4 . . .	1,838	150	1,386	896	468	956	262	—	—	844	382	598	329	366	772	554	650	614	907	356	772	403	690	598
Golden Valley P-5 . . .	1,670	160	1,208	778	413	843	236	—	—	731	330	551	274	303	669	495	514	581	752	316	559	342	622	506
Golden Valley P-6 . . .	2,116	130	1,641	1,016	599	1,149	320	—	—	988	492	794	329	450	844	714	706	799	1,015	483	864	527	753	794
Golden Valley P-7 . . .	1,675	128	1,238	774	449	845	267	—	—	749	372	550	252	384	661	527	521	614	755	362	645	406	572	606
Golden Valley P-8 . . .	2,276	163	1,745	1,019	691	1,074	433	—	—	934	560	671	449	518	801	867	654	890	961	569	794	624	715	896
Medicine Lake P-1 . . .	212	56	221	131	88	150	67	—	—	130	86	100	66	52	113	102	96	112	139	75	117	93	93	121
Plymouth P-9	1,121	101	719	427	281	501	172	—	—	429	266	294	174	226	355	335	298	380	436	252	381	263	309	385
Plymouth P-10	1,333	135	1,117	787	319	879	202	—	—	803	293	620	184	290	635	460	558	514	750	307	648	390	553	532
Plymouth P-13	854	163	719	387	318	444	239	—	—	415	288	280	255	172	316	372	275	395	372	298	317	336	267	421
Plymouth P-14	1,026	158	738	414	303	488	203	—	—	424	273	293	240	176	347	362	286	401	416	269	320	335	294	410
TOTAL	20,567	1,751	15,681	9,790	5,667	10,818	3,370	—	—	9,388	4,850	7,095	3,498	4,364	8,141	6,936	6,693	7,722	9,580	4,713	8,200	5,146	7,298	7,505
District 45B Total . . .	20,567	1,751	15,681	9,790	5,667	10,818	3,370	—	—	9,388	4,850	7,095	3,498	4,364	8,141	6,936	6,693	7,722	9,580	4,713	8,200	5,146	7,298	7,505
% of Voters			100.00	62.43	36.14	68.99	21.49	—	—	59.87	30.93	45.25	22.31	27.83	51.92	44.23	42.68	49.24	61.09	30.06	52.29	32.82	46.54	47.86
District 45 Total . . .	41,146	3,839	32,060	21,062	10,434	21,772	6,208	1,430	535	20,790	9,269				17,937	12,965	15,187	14,860	20,871	8,945	18,131	10,282	16,033	14,586
% of Voters			100.00	65.70	32.55	67.91	19.36	4.46	1.67	64.85	28.91				55.95	40.44	47.37	46.35	65.10	27.90	56.55	32.07	50.01	45.50

DISTRICT 46A
County
HENNEPIN
Precincts

Crystal W-2 P-3	535	38	426	198	214	—	—	142	251	139	272	186	228	137	271	130	273	209	193	144	235	119	295
Crystal W-2 P-4	184	42	121	60	58	68	43	—	—	52	63	53	61	55	62	51	63	66	44	60	47	52	61

Crystal W-3 P-1	1,345	69	986	448	504	—	—	305	602	325	616	412	539	296	664	262	660	442	479	329	545	256	688
Crystal W-3 P-2	1,956	128	1,358	613	701	—	—	451	786	492	799	563	748	417	895	387	887	610	638	444	747	373	931
Crystal W-4 P2	1,926	153	1,338	598	683	—	—	408	803	466	805	531	754	390	891	386	865	595	630	393	805	355	919
New Hope P-1	1,773	161	1,333	798	502	936	327	—	—	586	683	678	597	585	686	523	739	792	458	660	550	499	786
New Hope P-2	1,455	137	1,109	648	441	766	290	—	—	495	567	565	504	498	586	426	636	677	376	545	469	398	677
New Hope P-3N	1,174	73	937	566	361	669	241	—	—	421	498	543	385	403	505	371	560	555	346	462	400	343	581
New Hope P-3S	1,296	95	996	569	418	701	261	—	—	417	560	538	439	423	540	379	572	568	383	475	437	334	632
New Hope P-4	2,110	153	1,647	975	649	1,129	455	—	—	777	822	959	661	711	891	683	899	974	593	761	756	572	1,038
New Hope P-5	1,511	185	1,097	579	503	674	371	—	—	448	616	553	526	447	627	375	667	590	460	443	556	371	702
New Hope P-6	1,320	131	899	462	414	517	334	—	—	361	508	387	481	287	588	287	556	433	415	308	503	258	615
New Hope P-8	1,277	143	904	498	384	569	286	—	—	407	464	473	388	365	513	334	525	498	354	393	429	322	547
New Hope P-8E	378	39	279	146	124	159	87	—	—	108	127	106	135	88	175	93	142	130	97	96	107	81	177
TOTAL	18,240	1,547	13,430	7,158	5,956	6,188	2,695	1,306	2,442	5,494	7,400	6,547	6,446	5,102	7,894	4,687	8,044	7,139	5,466	5,513	6,586	4,333	8,649
District 46A Total	18,240	1,547	13,430	7,158	5,956	6,188	2,695	1,306	2,442	5,494	7,400	6,547	6,446	5,102	7,894	4,687	8,044	7,139	5,466	5,513	6,586	4,333	8,649
% of Voters			100.00	53.30	44.35	46.08	20.07	9.72	18.18	40.91	55.10	48.75	48.0	37.99	58.78	34.90	59.90	53.16	40.70	41.05	49.04	32.26	64.40

DISTRICT 46B	Persons registered as of 7:00 a.m. election day	Persons registering on election day	Total number of persons who voted	Dave Durenberger (R)	Mark Dayton (DFL)	Bill Frenzel (R)	Joel Sallterman (DFL)	Keith W. Johnson (R)	Martin Olav Sabo (DFL)	Dave Sorenson (R)	Ember D. Reichgott (DFL)	Nels Hickman (R)	Lyndon R. Carlson (DFL)	Whitney and Krenik (R)	Perpich and Johnson (DFL)	Mark Hanson (R)	Joan Anderson Growe (DFL)	Arne Carlson (R)	Paul Wellstone (DFL)	Bonn Clayton (R)	Robert W. (Bob) Mattson (DFL)	Elliot Rothenberg (R)	Hubert H. "Skip" Humphrey III (DFL)
County HENNEPIN																							
Precincts																							
Crystal W-1 P-1	2,080	178	1,439	775	620	—	—	561	769	583	794	519	849	593	789	552	801	782	558	595	690	503	872
Crystal W-1 P-2	1,576	194	1,144	576	536	—	—	402	655	444	657	376	722	441	654	405	687	595	488	505	536	403	695
Crystal W-2 P-1	1,621	96	1,128	495	581	—	—	363	665	385	688	347	708	387	685	339	705	536	496	398	585	329	736
Crystal W-2 P-2	1,933	119	1,377	800	552	—	—	588	703	607	749	560	778	541	781	544	770	800	510	639	624	538	801
Crystal W-3 P-3	633	48	495	225	259	—	—	174	286	190	284	131	345	179	299	179	291	240	220	165	263	156	322
Crystal W-4 P-1	1,830	147	1,304	586	663	—	—	401	799	494	750	339	902	405	846	396	840	606	628	460	723	361	905
Robbinsdale																							
W-1 P-1	1,304	98	983	461	495	—	—	306	577	317	605	284	583	331	623	276	613	449	437	343	476	294	636
Rbnsdale W-1 P-2	1,426	85	1,065	532	513	—	—	355	553	379	583	333	587	414	618	359	585	496	452	413	471	375	611
Rbnsdale W-2 P-1	1,595	73	1,303	666	607	—	—	465	658	475	724	414	710	523	724	447	712	645	502	552	517	470	736
Rbnsdale W-2 P-2	1,003	41	818	491	319	—	—	345	383	358	398	332	404	371	432	338	413	482	275	407	299	343	432
Rbnsdale W-3 P-1	1,160	70	879	390	459	—	—	248	516	277	522	246	517	274	563	241	539	373	402	278	453	266	556
Rbnsdale W-3 P-2	1,384	145	1,063	417	615	—	—	280	634	291	669	248	671	301	713	253	657	428	490	302	544	274	713
Rbnsdale W-4 P-1	1,242	68	867	340	509	—	—	232	526	253	539	212	556	253	570	225	548	342	450	253	460	238	583
Rbnsdale W-4 P-2	1,243	84	976	421	539	—	—	299	571	311	587	247	630	286	659	254	620	386	482	321	490	277	643
TOTAL	20,030	1,446	14,841	7,175	7,267	—	—	5,019	8,295	5,364	8,549	4,588	8,962	5,299	8,956	4,808	8,781	7,160	6,390	5,631	7,131	4,827	9,241
District 46B Total	20,030	1,446	14,841	7,175	7,267	—	—	5,019	8,295	5,364	8,549	4,588	8,962	5,299	8,956	4,808	8,781	7,160	6,390	5,631	7,131	4,827	9,241
% of Voters			100.00	48.35	48.97	—	—	33.82	55.89	36.14	57.60	30.91	60.39	35.71	60.35	32.40	59.17	48.24	43.06	37.94	48.05	32.52	62.27
District 46 Total	38,270	2,993	28,271	14,333	13,223	6,188	2,695	6,325	10,737	10,858	15,949			10,401	16,850	9,495	16,825	14,299	11,856	11,144	13,717	9,160	17,890
% of Voters			100.00	50.70	46.77	21.89	9.53	22.37	37.98	38.41	56.41			36.79	59.60	33.59	59.51	50.58	41.94	39.42	48.52	32.40	63.28

DISTRICT 47A
County
HENNEPIN

	VOTER REGISTRATION			U.S. SENATOR		U.S. REP. DIST. 3	U.S. REP. DIST. 5	U.S. REP. DIST. 6	STATE SENATE		STATE REP.	GOVERNOR LT. GOV.	SECRETARY STATE	STATE AUDITOR	STATE TREASURER	ATTORNEY GENERAL
	Persons registered as of 7:00 a.m. election day	Persons registering on election day	Total number of persons who voted	Dave Durenberger (R)	Mark Dayton (DFL)	Bill Frenzel (R)	Joel Salterman (DFL)	Keith W. Johnson (R)	Martin Olav Sabo (DFL)	Arlen Erdahl (R)	Gerry Sikorski (DFL)	Steve Baretz (R)	William P. "Bill" Luther (DFL)			
Precincts																
Brooklyn																
Center P-9	664	63	510	270	237	—	—	171	284	—	—	137	339	164	312	
Brooklyn Park																
W-OC P-1	2,460	252	1,360	627	709	—	—	—	—	601	732	351	964	448	884	
Brklin Pk W-OC P-3	1,991	367	1,321	689	615	—	—	—	—	635	661	377	901	501	788	
Brklin Pk W-OC P-5	1,545	145	1,156	730	406	—	—	—	—	647	478	377	739	443	686	
Brklin Pk W-OC P-6	1,137	141	800	399	384	—	—	—	—	352	432	223	553	249	532	
Brklin Pk W-OW P-1	1,731	132	1,145	604	511	—	—	—	—	533	580	321	784	395	723	
Brklin Pk W-OW P-2	1,636	185	1,124	582	524	—	—	—	—	495	607	299	785	371	730	
Brklin Pk W-OW P-3	863	125	669	331	324	—	—	—	—	303	353	178	467	267	387	
Brklin Pk W-OW P-4	2,007	308	993	432	542	—	—	—	—	415	558	242	719	296	661	
Brklin Pk W-OW P-5	1,918	243	1,185	547	615	—	—	—	—	507	651	304	840	373	774	
New Hope P-7	1,338	122	1,039	527	499	645	357	—	—	—	—	351	648	372	644	
TOTAL	17,290	2,083	11,302	5,738	5,366	645	357	171	284	4,488	5,052	3,160	7,739	3,879	7,121	
District 47A Total	17,290	2,083	11,302	5,738	5,366	645	357	171	284	4,488	5,052	3,160	7,739	3,879	7,121	
% of Voters			100.00	50.77	47.48	5.71	3.16	1.51	2.51	39.71	44.70	27.96	68.47	34.32	63.01	

DISTRICT 47B
County
HENNEPIN

	Persons registered as of 7:00 a.m. election day	Persons registering on election day	Total number of persons who voted	Dave Durenberger (R)	Mark Dayton (DFL)	Bill Frenzel (R)	Joel Salterman (DFL)	Keith W. Johnson (R)	Martin Olav Sabo (DFL)	Arlen Erdahl (R)	Gerry Sikorski (DFL)	Steve Baretz (R)	William P. "Bill" Luther (DFL)	Robert L. "Bob" Ellingson (DFL)	Whitney and Krenik (R)	Perpich and Johnson (DFL)	Mark Hanson (R)	Joan Anderson Grove (DFL)	Arne Carlson (R)	Paul Wellstone (DFL)	Bonn Clayton (R)	Robert W. (Bob) Mattson (DFL)	Elliot Rothenberg (R)	Hubert H. "Skip" Humphrey III (DFL)
Precincts																								
Brooklyn																								
Center P-1	2,718	163	2,024	803	1,185	—	—	553	1,194	—	—	452	1,402	1,472	523	1,407	484	1,310	698	1,102	548	1,068	480	1,389
Brooklyn Cntr P-2	2,406	235	1,531	610	899	—	—	370	925	—	—	338	1,058	1,124	415	1,055	373	981	522	814	404	805	374	1,039
Brooklyn Cntr P-3	2,754	259	1,940	992	904	—	—	635	1,050	—	—	554	1,247	1,329	673	1,184	616	1,120	899	840	695	932	638	1,154
Brooklyn Cntr P-4	2,039	172	1,467	715	733	—	—	444	846	—	—	336	1,019	1,050	473	944	436	877	615	711	509	736	432	941
Brooklyn Cntr P-5	1,836	142	1,394	682	699	—	—	441	786	—	—	328	980	1,025	494	854	410	858	608	661	470	736	419	887

Brooklyn Cntr P-6	2,821	204	2,025	1,005	988	—	—	627	1,124	—	—	514	1,360	1,405	673	1,276	589	1,214	873	935	704	978	611	1,266
Brooklyn Cntr P-7	2,058	167	1,515	741	749	—	—	501	774	—	—	452	865	909	534	927	481	845	671	661	553	669	481	911
Brooklyn Cntr P-8	2,091	182	1,484	740	723	—	—	498	766	—	—	479	798	853	577	854	507	801	700	625	550	670	491	896
TOTAL	18,723	1,524	13,380	6,288	6,880	—	—	4,069	7,465	—	—	3,453	8,729	9,167	4,362	8,501	3,896	8,006	5,586	6,349	4,433	6,594	3,926	8,483
District 47B Total	18,723	1,524	13,380	6,288	6,880	—	—	4,069	7,465	—	—	3,453	8,729	9,167	4,362	8,501	3,896	8,006	5,586	6,349	4,433	6,594	3,926	8,483
% of Voters			100.00	47.00	51.42	—	—	30.41	55.79	—	—	25.81	65.24	68.51	32.60	63.54	29.12	59.84	41.75	47.45	33.13	49.28	29.34	63.40
District 47 Total	36,013	3,607	24,682	12,026	12,246	645	357	4,240	7,749	4,488	5,052	6,613	16,468		8,722	15,092	7,785	14,786	11,248	11,365	8,709	12,616	7,642	15,657
% of Voters			100.00	48.72	49.62	2.61	1.45	17.18	31.40	18.18	20.47	26.79	66.72		35.34	61.15	31.54	59.91	45.57	46.05	35.28	51.11	30.96	63.43

DISTRICT 48A County HENNEPIN	Persons registered as of 7:00 a.m. election day	Persons registering on election day	Total number of persons who voted	VOTER REGISTRATION		U.S. SENATOR		U.S. REP. DIST. 3		U.S. REP. DIST. 6		STATE SENATE		STATE REP.		GOVERNOR LT. GOV.		SECRETARY STATE		STATE AUDITOR		STATE TREASURER		ATTORNEY GENERAL	
				Dave Durenberger (R)	Mark Dayton (DFL)	Bill Frenzel (R)	Joel Salterman (DFL)	Arlen Erdahl (R)	Gerry Sikorski (DFL)	Don Ramstad (R)	Tad Jude (DFL)	Lon Heinitz (R)	Dick Scherman (DFL)	Whitney and Krenik (R)	Perpich and Johnson (DFL)	Mark Hanson (R)	Joan Anderson Growe (DFL)	Anne Carlson (R)	Paul Wellstone (DFL)	Bonn Clayton (R)	Robert W. (Bob) Mattson (DFL)	Elliot Rothenberg (R)	Hubert H. "Skip" Humphrey III (DFL)		
Precincts																									
Corcoran P-1	1,065	96	869	530	330	—	—	465	396	257	601	374	463	398	450	374	465	486	345	375	439	370	479		
Corcoran P-2	1,141	159	888	522	357	—	—	471	408	287	592	372	470	404	461	357	491	495	358	385	450	378	490		
Hanover P-1	118	13	112	59	51	—	—	55	57	27	84	47	59	51	53	45	65	57	51	47	57	44	65		
Hassan Twp. P-2	325	28	249	150	98	—	—	113	133	47	197	88	153	84	160	87	146	116	116	87	135	88	151		
Loretto P-1	174	36	192	85	105	—	—	61	126	21	167	48	136	48	140	48	133	71	103	51	124	39	144		
Maple Grove P-5	907	51	664	447	210	—	—	385	270	269	378	326	303	339	313	337	294	419	214	358	264	316	327		
Maple Grove P-6	1,788	254	1,428	852	557	—	—	746	665	510	894	598	774	664	742	605	757	835	537	668	665	582	814		
Maple Grove P-7	1,095	120	813	492	313	—	—	441	361	270	531	344	437	377	419	337	452	484	287	377	380	342	450		
Maple Grove P-8	1,316	156	1,053	628	412	—	—	574	459	376	645	457	537	518	511	429	571	641	359	495	459	430	579		
Maple Grove P-9	1,248	111	956	576	362	—	—	515	424	325	604	397	512	449	474	374	530	566	338	475	400	380	539		
Medina P-1	1,617	173	1,292	879	397	—	—	796	481	565	702	642	592	704	555	609	605	796	429	680	512	637	596		
Plymouth P-1	1,305	201	968	627	322	706	224	—	—	456	475	509	414	508	440	470	439	593	316	508	378	453	472		
Plymouth P-2	2,364	181	1,776	1,422	335	1,531	198	—	—	1,094	649	1,305	411	1,278	471	1,080	616	1,394	299	1,225	432	1,137	579		
Plymouth P-11	2,125	262	1,431	914	490	1,057	320	—	—	757	621	845	514	804	592	699	659	962	397	823	512	669	715		
Plymouth P-12	1,709	190	1,426	1,010	393	1,133	252	—	—	789	605	862	499	858	534	712	653	1,007	351	859	462	702	676		
TOTAL	18,297	2,031	14,117	9,193	4,732	4,427	994	4,622	3,780	6,050	7,745	7,214	6,274	7,484	6,315	6,563	6,876	8,922	4,500	7,413	5,669	6,567	7,076		
WRIGHT																									
Hanover	238	19	201	102	97	—	—	100	101	46	150	67	123	70	129	66	127	103	89	79	111	61	136		
TOTAL	238	19	201	102	97	—	—	100	101	46	150	67	123	70	129	66	127	103	89	79	111	61	136		
District 48A Total	18,535	2,050	14,318	9,295	4,829	4,427	994	4,722	3,881	6,096	7,895	7,281	6,397	7,554	6,444	6,629	7,003	9,025	4,589	7,492	5,780	6,628	7,212		
% of Voters			100.00	64.92	33.73	30.92	6.94	32.98	27.11	42.58	55.14	50.85	44.68	52.76	45.01	46.30	48.91	63.03	32.05	52.33	40.37	46.29	50.37		

DISTRICT 48B
County
HENNEPIN

Precincts

Brooklyn

Park W-OC P-2	1,435	167	876	456	392	—	—	404	443	306	533	484	357	349	490	291	515	443	383	391	457	286	548
Brklin Pk W-OC P-4	249	54	218	126	86	—	—	114	98	79	131	138	76	84	125	80	117	116	89	83	116	79	128
Brklin Pk W-0E P-1	1,524	127	1,150	658	458	—	—	602	521	488	621	686	442	484	625	458	639	661	429	501	555	444	671
Brklin Pk W-0E P-2	1,859	68	1,396	761	579	—	—	617	714	520	793	767	568	548	779	476	827	703	585	530	741	476	847
Brklin Pk W-0E P-3	1,026	62	822	459	343	—	—	405	397	317	479	481	326	360	438	326	458	449	333	358	406	325	464
Brklin Pk W-0E P-4	2,026	204	1,383	705	652	—	—	610	724	476	836	709	619	523	810	474	829	687	612	512	732	461	851
Brklin Pk W-0E P-5	1,431	186	1,082	579	478	—	—	502	558	410	640	585	475	450	598	398	638	556	470	441	564	381	663
Brklin Pk W-0W P-6	77	37	88	54	34	—	—	48	39	39	47	57	28	36	46	33	52	58	28	41	42	38	49
Maple Grove P-1	2,399	157	1,773	1,118	637	—	—	949	803	609	1,137	1,089	649	902	838	763	945	1,092	606	861	797	759	967
Maple Grove P-2	1,745	196	1,410	757	632	—	—	637	754	382	1,006	737	642	533	846	486	855	736	607	532	782	471	893
Maple Grove P-3	1,016	214	903	531	356	—	—	498	383	334	538	546	324	399	482	369	483	518	333	397	424	370	498
Maple Grove P-4	776	104	650	363	271	—	—	329	309	227	405	374	253	299	338	257	362	364	254	294	308	263	360
Maple Grove P-10	350	59	296	167	123	—	—	148	140	130	161	168	118	134	151	118	151	173	107	145	122	125	161
Osseo P-1	501	28	396	207	184	—	—	182	209	133	254	247	139	153	225	182	191	211	167	183	182	161	221
Osseo P-2	682	41	473	251	213	—	—	237	229	174	285	285	176	194	259	206	244	254	195	200	249	188	274
Osseo P-3	575	64	374	181	189	—	—	153	215	104	266	203	169	117	248	125	234	165	191	127	223	110	249
TOTAL	17,671	1,768	13,290	7,373	5,627	—	—	6,435	6,536	4,728	8,132	7,556	5,361	5,565	7,298	5,042	7,540	7,186	5,389	5,596	6,700	4,937	7,844
District 48B Total	17,671	1,768	13,290	7,373	5,627	—	—	6,435	6,536	4,728	8,132	7,556	5,361	5,565	7,298	5,042	7,540	7,186	5,389	5,596	6,700	4,937	7,844
% of Voters		100.00	55.48	42.34		—	—	48.42	49.18	35.58	61.19	56.85	40.34	41.87	54.91	37.94	56.73	54.07	40.55	42.11	50.41	37.15	59.02
District 48 Total	36,206	3,818	27,608	16,668	10,456	4,427	994	11,157	10,417	10,824	16,027			13,119	13,742	11,671	14,543	16,211	9,978	13,088	12,480	11,565	15,056
% of Voters		100.00	60.37	37.87	16.04	3.60	40.41	37.73	39.21	58.05				47.52	49.78	42.27	52.68	58.72	36.14	47.41	45.20	41.89	54.53

VOTER REGISTRATION	U.S. SENATOR	U.S. REP. DIST. 3	U.S. REP. DIST. 6	STATE SENATE	STATE REP.	GOVERNOR LT. GOV.	SECRETARY STATE	STATE AUDITOR	STATE TREASURER	ATTORNEY GENERAL
-----------------------	-----------------	----------------------	----------------------	-----------------	---------------	----------------------	--------------------	------------------	--------------------	---------------------

Persons registered as of 7:00 a.m. election day	Persons registering on election day	Total number of persons who voted	Dave Durenberger (IR)	Mark Dayton (DFL)	Bill Frenzel (IR)	Joel Salterman (IR)	Arlen Erdahl (IR)	Gerry Sikorski (DFL)	Don Ramstad (IR)	Tad Jude (DFL)	Bill Schreiber (IR)	Del Mottaz (DFL)	Whitney and Krenik (IR)	Perpich and Johnson (DFL)	Mark Hanson (R)	Joan Anderson Grove (DFL)	Arne Carlson (IR)	Paul Weistone (DFL)	Bonn Clayton (IR)	Robert W. (Bob) Mattson (DFL)	Elliot Rothenberg (IR)	Hubert H. "Skip" Humphrey III (DFL)
--	--	--------------------------------------	--------------------------	----------------------	-------------------	---------------------	-------------------	----------------------	------------------	----------------	---------------------	------------------	----------------------------	------------------------------	--------------------	------------------------------	-------------------	------------------------	-------------------	----------------------------------	---------------------------	--

	VOTER REGISTRATION			U.S. SENATOR		U.S. REP. DIST. 6		STATE SENATE		STATE REP.		GOVERNOR LT. GOV.		SECRETARY STATE		STATE AUDITOR		STATE TREASURER		ATTORNEY GENERAL	
DISTRICT 49A County ANOKA	Persons registered as of 7:00 a.m. election day	Persons registering on election day	Total number of persons who voted	Dave Durenberger (R)	Mark Dayton (DFL)	Arlen Erdahl (R)	Gerry Sikorski (DFL)	John Weaver (R)	Gene Merriam (DFL)	Dick Blomquist (R)	Darby Nelson (DFL)	Whitney and Krenik (R)	Perpich and Johnson (DFL)	Mark Hanson (R)	Joan Anderson Growe (DFL)	Anne Carlson (R)	Paul Wellstone (DFL)	Bonn Clayton (R)	Robert W. (Bob) Mattson (DFL)	Elliot Rothenberg (R)	Hubert H. "Skip" Humphrey III (DFL)
Precincts																					
Anoka W-1	1,096	110	950	580	343	541	389	584	344	504	417	436	472	425	478	591	318	485	392	419	496
Anoka W-2	894	103	790	385	376	363	394	382	382	313	445	247	502	251	483	404	351	280	446	257	499
Anoka W-3	1,029	229	984	451	505	425	533	463	492	368	584	302	640	299	624	475	463	303	600	275	663
Anoka W-4	918	63	824	488	323	452	357	482	328	393	411	383	424	343	453	501	297	431	355	349	451
Anoka W-5	991	60	826	422	378	425	386	435	373	338	470	308	483	284	506	448	355	317	458	272	523
Anoka W-6	1,296	101	1,093	573	497	514	570	503	573	446	629	384	670	396	649	574	486	419	610	364	699
Anoka W-7	1,048	164	944	481	446	450	471	496	421	387	528	364	541	377	561	518	395	376	505	316	598
TOTAL	7,272	830	6,411	3,380	2,868	3,170	3,100	3,345	2,913	2,749	3,484	2,424	3,732	2,335	3,754	3,511	2,665	2,611	3,366	2,252	3,929
HENNEPIN																					
Champlin W-1 P-1	1,072	156	768	383	362	341	351	374	327	250	435	273	453	281	386	347	324	298	342	271	431
Champlin W-2 P-2	1,038	137	801	390	396	350	412	344	413	255	498	281	469	259	467	366	354	284	412	255	483
Champlin W-3 P-3	1,046	169	893	479	392	409	432	425	416	307	524	362	487	338	479	420	393	345	421	323	520
Champlin W-4 P-4	1,421	155	1,084	590	475	485	538	473	515	376	632	432	597	392	573	533	431	406	516	379	619
Dayton P-1	678	88	549	272	270	248	292	230	302	190	342	193	327	178	340	246	275	205	313	190	339
Dayton P-2	235	12	170	64	105	43	127	45	123	42	126	35	134	39	122	57	108	42	115	39	126
Dayton P-3	1,104	71	914	495	410	451	459	450	449	358	543	349	547	328	538	460	417	359	490	315	562
Hassan Twp. P-1	589	38	467	289	173	230	233	201	251	211	243	174	276	208	235	250	192	213	223	183	263
Rogers P-1	392	42	293	168	123	136	151	123	160	112	169	109	179	111	163	145	135	111	156	96	181
TOTAL	7,575	868	5,939	3,130	2,706	2,693	2,995	2,665	2,956	2,101	3,512	2,208	3,469	2,134	3,303	2,824	2,629	2,263	2,988	2,051	3,524
WRIGHT																					
Dayton	36	0	31	7	24	5	26	7	24	6	25	8	23	6	24	7	24	6	23	6	25
TOTAL	36	0	31	7	24	5	26	7	24	6	25	8	23	6	24	7	24	6	23	6	25
District 49A Total	14,883	1,698	12,381	6,517	5,598	5,868	6,121	6,017	5,893	4,856	7,021	4,640	7,224	4,475	7,081	6,342	5,318	4,880	6,377	4,309	7,478
% of Voters		100.00	52.64	45.21	47.40	49.44		48.60	47.60	39.22	56.71	37.48	58.35	36.14	57.19	51.22	42.95	39.42	51.51	34.80	60.40

DISTRICT 49B
County
ANOKA
Precincts
Coon Rapids

	Persons registered as of 7:00 a.m. election day	Persons registering on election day	Total number of persons who voted	Dave Durenberger (IR)	Mark Dayton (DFL)	Arlen Erdahl (IR)	Gerry Sikorski (DFL)	John Weaver (IR)	Gene Merriam (DFL)	Vern Bolte (IR)	Joel Jacobs (DFL)	Whitney and Krenik (IR)	Perpich and Johnson (DFL)	Mark Hanson (IR)	Joan Anderson Growe (DFL)	Arne Carlson (IR)	Paul Wellstone (DFL)	Bonn Clayton (IR)	Robert W. (Bob) Mattson (DFL)	Elliot Rothenberg (IR)	Hubert H. "Skip" Humphrey III (DFL)
W-1 P-2	697	49	569	331	225	265	296	198	360	160	399	177	373	180	357	290	252	218	311	181	371
Cn Rps W-1 P-3	1,136	149	977	495	465	413	550	332	625	254	706	295	647	301	633	444	493	333	578	293	653
Cn Rps W-1 P-4	1,032	119	878	359	501	311	546	219	633	173	687	226	632	215	618	359	476	235	570	201	644
Cn Rps W-1 P-5	1,030	149	932	563	356	500	424	455	463	398	501	412	494	388	496	546	347	429	436	377	530
Cn Rps W-1 P-7	650	146	620	307	308	260	354	199	410	149	458	192	404	161	437	267	338	187	397	161	447
Cn Rps W-2 P-2	828	100	704	316	380	289	408	226	470	183	507	230	451	205	465	325	356	230	439	203	479
Cn Rps W-2 P-3	1,186	94	960	369	581	333	617	217	730	176	768	237	706	216	709	357	576	227	677	200	738
Cn Rps W-2 P-4	1,118	108	939	428	497	391	534	284	635	241	673	285	630	251	644	411	494	292	598	246	662
Cn Rps W-2 P-6	663	69	565	263	293	246	313	215	340	165	393	185	360	175	368	264	286	185	353	154	397
Cn Rps W-2 P-7	726	65	610	266	335	235	367	218	386	181	418	174	408	185	395	266	330	189	374	152	442
Cn Rps W-3 P-1	1,217	57	999	577	412	493	496	398	590	337	651	354	620	347	618	532	444	408	529	346	632
Cn Rps W-3 P-2	1,166	89	1,002	621	373	548	442	435	544	370	613	425	552	385	586	588	386	463	489	405	574
Cn Rps W-3 P-3	816	120	695	273	404	246	436	184	493	151	529	190	477	190	485	260	418	195	466	178	498
Cn Rps W-3 P-4	1,112	143	992	498	479	425	556	366	609	321	643	330	633	332	624	465	500	387	546	331	632
Cn Rps W-3 P-5	848	120	783	378	385	341	426	268	499	216	553	253	496	255	491	369	385	272	450	251	512
Cn Rps W-3 P-6	688	221	688	316	360	286	390	198	471	187	482	219	444	222	434	294	364	209	430	181	489
TOTAL	14,913	1,798	12,913	6,360	6,354	5,582	7,155	4,412	8,258	3,662	8,981	4,184	8,327	4,008	8,360	6,037	6,445	4,459	7,643	3,860	8,700
District 49B Total	14,913	1,798	12,913	6,360	6,354	5,582	7,155	4,412	8,258	3,662	8,981	4,184	8,327	4,008	8,360	6,037	6,445	4,459	7,643	3,860	8,700
% of Voters	100.00	13.99	100.00	49.25	49.21	43.23	55.41	34.17	63.95	28.36	69.55	32.40	64.49	31.04	64.74	46.75	49.91	34.53	59.19	29.89	67.37
District 49 Total	29,796	3,496	25,294	12,877	11,952	11,450	13,276	10,429	14,151			8,824	15,551	8,483	15,441	12,379	11,763	9,339	14,020	8,169	16,178
% of Voters	100.00	11.78	100.00	50.91	47.25	45.27	52.49	41.23	55.95			34.89	61.48	33.54	61.05	48.94	46.51	36.92	55.43	32.30	63.96

DISTRICT 50A
County
ANOKA
Precincts

	Persons registered as of 7:00 a.m. election day	Persons registering on election day	Total number of persons who voted	Dave Durenberger (IR)	Mark Dayton (DFL)	Arlen Erdahl (IR)	Gerry Sikorski (DFL)	Robert "Bob" Peach (IR)	Gregory "Greg" Dahl (DFL)	John Hartinger (IR)	Ernest A. Larsen (DFL)	Whitney and Krenik (IR)	Perpich and Johnson (DFL)	Mark Hanson (IR)	Joan Anderson Growe (DFL)	Arne Carlson (IR)	Paul Wellstone (DFL)	Bonn Clayton (IR)	Robert W. (Bob) Mattson (DFL)	Elliot Rothenberg (IR)	Hubert H. "Skip" Humphrey III (DFL)
Andover P-1	1,570	204	1,424	769	632	678	730	606	787	661	723	521	859	499	868	741	629	569	780	507	876
Andover P-2	551	47	490	271	205	232	247	228	248	235	231	182	282	172	294	263	209	186	273	170	300

Andover P-3	1,564	231	1,388	762	606	680	694	678	680	608	720	533	809	496	813	695	643	545	736	490	844
Andover P-4	497	68	451	238	205	215	230	189	249	194	239	159	272	144	276	214	220	167	248	151	285
Burns Twp.	1,006	95	822	416	396	400	415	321	486	357	439	293	486	305	483	396	404	320	463	308	486
Coon Rapids																					
W-1 P-1	793	83	677	295	366	280	391	217	438	245	407	226	439	184	458	281	372	215	408	188	474
Cn RpdS W-1 P-6	596	67	530	258	266	233	291	188	328	230	284	184	320	175	326	250	256	196	297	186	323
Cn RpdS W-2 P-1	957	188	880	469	386	422	445	316	541	411	431	342	497	322	518	464	378	348	465	300	552
Oak Grove Twp.	1,870	218	1,600	849	720	757	819	686	877	780	772	583	941	572	945	791	759	563	945	537	1,005
Ramsey P-1	1,584	170	1,329	718	592	641	667	500	795	589	683	479	812	461	805	674	607	483	766	445	847
Ramsey P-2	1,267	98	1,104	616	477	546	549	442	642	503	577	463	625	417	648	612	464	431	615	413	666
Ramsey P-3	1,458	161	1,263	687	558	597	653	506	733	595	627	462	771	465	748	665	555	496	689	431	789
TOTAL	13,713	1,630	11,958	6,348	5,409	5,681	6,131	4,877	6,804	5,408	6,133	4,427	7,113	4,212	7,182	6,046	5,496	4,519	6,685	4,126	7,447
District 50A Total	13,713	1,630	11,958	6,348	5,409	5,681	6,131	4,877	6,804	5,408	6,133	4,427	7,113	4,212	7,182	6,046	5,496	4,519	6,685	4,126	7,447
% of Voters		100.00		53.09	45.23	47.51	51.27	40.78	56.90	45.22	51.29	37.02	59.48	35.22	60.06	50.56	45.96	37.79	55.90	34.50	62.28

	VOTER REGISTRATION			U.S. SENATOR	U.S. REP. DIST. 6		STATE SENATE		STATE REP.		GOVERNOR LT. GOV.		SECRETARY STATE	STATE AUDITOR	STATE TREASURER	ATTORNEY GENERAL					
DISTRICT 50B	Persons registered as of 7:00 a.m. election day	Persons registering on election day	Total number of persons who voted	Dave Durenberger (R)	Mark Dayton (DFL)	Arlen Erdahl (R)	Gerry Sikorski (DFL)	Robert "Bob" Peach (R)	Gregory "Greg" Dahl (DFL)	Joe R. LaCasse (R)	Joe Quinn (DFL)	Whitney and Krenik (R)	Perpich and Johnson (DFL)	Mark Hanson (R)	Joan Anderson Growe (DFL)	Arne Carlson (R)	Paul Wellstone (DFL)	Bonn Clayton (R)	Robert W. (Bob) Mattson (DFL)	Elliot Rothenberg (R)	Hubert H. "Skip" Humphrey III (DFL)
County ANOKA																					
Precincts																					
Blaine D-3 P-1	1,220	83	992	545	427	465	511	425	543	386	577	354	579	334	617	501	450	390	536	349	616
Blaine D-3 P-2	1,006	158	906	483	406	428	463	353	528	345	532	330	538	325	530	454	414	355	498	326	548
Blaine D-3 P-3	972	141	865	364	490	299	554	246	594	265	571	240	586	237	590	364	472	234	574	225	616
Blaine D-3 P-4	1,004	135	866	368	487	316	542	232	613	266	572	265	578	234	600	335	507	248	570	235	617
Centerville	396	104	417	202	208	192	218	158	244	261	147	151	252	122	266	191	201	127	251	118	275
Columbus Twp.	1,551	164	1,296	615	651	596	673	525	737	584	671	474	778	452	780	605	643	439	780	417	838
Coon Rapids																					
W-2 P-5	620	114	622	365	252	335	279	304	297	307	287	273	332	261	333	360	237	286	302	236	368
Ham Lake P-1	1,659	201	1,360	625	714	589	757	563	773	528	805	422	894	406	895	598	720	468	810	400	924
Ham Lake P-2	1,762	182	1,453	799	628	697	734	662	745	625	769	556	846	526	845	712	681	549	816	497	897
Lino Lakes	2,496	219	1,857	885	939	790	1,021	655	1,152	913	891	621	1,164	589	1,167	841	925	569	1,133	571	1,197
Linwood Twp.	1,219	169	1,055	451	580	434	607	409	630	422	599	353	654	338	676	447	565	343	660	323	698
TOTAL	13,905	1,670	11,689	5,702	5,782	5,141	6,359	4,532	6,856	4,902	6,421	4,039	7,201	3,824	7,299	5,408	5,815	4,008	6,930	3,697	7,594
District 50B Total	13,905	1,670	11,689	5,702	5,782	5,141	6,359	4,532	6,856	4,902	6,421	4,039	7,201	3,824	7,299	5,408	5,815	4,008	6,930	3,697	7,594
% of Voters		100.00		48.78	49.47	43.98	54.40	38.77	58.65	41.94	54.93	34.55	61.60	32.71	62.44	46.27	49.75	34.29	59.29	31.63	64.97
District 50 Total	27,618	3,300	23,647	12,050	11,191	10,822	12,490	9,409	13,660			8,466	14,314	8,036	14,481	11,454	11,311	8,527	13,615	7,823	15,041
% of Voters		100.00		50.96	47.33	45.76	52.82	39.79	57.77			35.80	60.53	33.98	61.24	48.44	47.83	36.06	57.58	33.08	63.61

DISTRICT 51A
County
ANOKA
Precincts

	Persons registered as of 7:00 a.m. election day	Persons registering on election day	Total number of persons who voted	Dave Durenberger (R)	Mark Dayton (DFL)	Bill James (R)	Bruce F. Vento (DFL)	Arlen Erdahl (R)	Gerry Sikorski (DFL)	Don Frank (DFL)	Gordon Backlund (R)	Sharon Coleman (DFL)	Whitney and Krenik (R)	Perpich and Johnson (DFL)	Mark Hanson (R)	Joan Anderson Growe (DFL)	Arne Carlson (R)	Paul Wellstone (DFL)	Bonn Clayton (R)	Robert W. (Bob) Mattson (DFL)	Elliot Rothenberg (R)	Hubert H. "Skip" Humphrey III (DFL)
Blaine D-1 P-2	347	31	268	113	152	—	—	107	158	219	96	166	77	180	76	181	120	139	87	161	77	184
Blaine D-1 P-3	1,022	80	840	342	480	—	—	293	527	692	296	517	231	582	223	581	351	462	238	555	219	592
Fridley W-1 P-1	1,123	96	898	502	383	—	—	453	430	749	435	433	343	539	296	562	482	381	370	469	311	565
Fridley W-1 P-2	1,734	82	1,402	763	620	—	—	686	697	1,138	689	676	543	829	506	850	762	592	614	691	513	855
Fridley W-1 P-3	667	44	533	201	317	—	—	177	340	454	154	350	129	388	118	383	196	309	139	347	117	393
Fridley W-2 P-1	1,019	191	891	372	494	—	—	375	491	729	270	582	256	594	251	585	370	483	252	564	227	632
Fridley W-2 P-2	955	111	825	419	399	—	—	392	427	690	383	423	321	484	280	520	435	374	325	450	296	509
Fridley W-2 P-3	1,446	111	1,205	609	576	—	—	556	625	991	542	618	447	725	399	757	593	564	479	645	403	765
Fridley W-2 P-4	1,690	160	1,411	834	564	—	—	750	637	1,044	752	613	656	712	573	781	825	523	704	565	575	787
Fridley W-3 P-1	1,029	135	815	372	423	—	—	328	474	670	283	503	238	540	228	545	351	435	261	498	225	561
Fridley W-3 P-2	1,314	91	1,123	613	491	—	—	605	501	885	569	518	459	631	457	622	630	456	546	504	445	634
Spring Lake																						
Park P-1	403	58	340	142	191	—	—	124	211	290	112	213	110	220	94	231	140	187	92	229	93	235
Spring Lk Pk P-2	1,226	121	1,057	454	579	—	—	385	654	923	414	616	345	679	305	712	453	572	343	658	279	743
Spring Lk Pk P-3	1,519	158	1,259	550	684	—	—	510	732	1,100	477	740	426	808	379	815	562	660	423	758	371	853
TOTAL	15,494	1,469	12,867	6,286	6,353	—	—	5,741	6,904	10,574	5,472	6,968	4,581	7,911	4,185	8,125	6,270	6,137	4,873	7,094	4,151	8,308

RAMSEY**Spring Lake**

Park P-1	66	4	46	24	22	11	35	—	—	37	17	28	17	28	18	28	19	26	17	28	15	31
TOTAL	66	4	46	24	22	11	35	—	—	37	17	28	17	28	18	28	19	26	17	28	15	31
District 51A Total	15,560	1,473	12,913	6,310	6,375	11	35	5,741	6,904	10,611	5,489	6,996	4,598	7,939	4,203	8,153	6,289	6,163	4,890	7,122	4,166	8,339
% of Voters			100.00	48.47	49.37	.09	.27	44.46	53.47	82.17	42.51	54.18	35.61	61.48	32.55	63.14	48.70	47.73	37.87	55.15	32.26	64.58

DISTRICT 51B
County
ANOKA
Precincts

Columbia																						
Heights P-1	1,351	165	1,172	402	728	—	—	351	792	996	355	770	280	851	258	849	399	721	292	771	252	871
Col Hgts P-2	1,341	138	1,097	361	710	—	—	333	744	928	314	736	243	809	247	786	379	666	262	729	228	823

Col Hgts P-3	1,188	148	1,075	419	631	—	—	362	689	845	364	656	324	711	311	703	434	595	336	638	285	749
Col Hgts P-4	1,360	122	1,165	554	578	—	—	493	643	931	490	633	371	763	383	723	551	575	461	624	389	740
Col Hgts P-5	520	32	463	177	260	—	—	175	264	357	171	257	143	297	140	291	214	224	151	251	141	295
Col Hgts P-6	1,210	79	1,032	546	467	—	—	510	501	783	489	516	416	574	392	592	557	442	474	473	402	586
Col Hgts P-7	1,221	155	1,032	522	492	—	—	464	548	807	419	570	365	636	350	645	496	494	399	560	357	641
Col Hgts P-8	1,462	114	1,176	450	705	—	—	390	766	1,014	334	807	316	825	325	805	455	689	357	749	299	848
Col Hgts P-9	1,453	116	1,183	409	740	—	—	342	818	1,002	281	852	261	881	251	868	416	719	307	786	250	894
Fridley W-1 P-4	818	60	615	274	326	—	—	259	345	518	223	374	204	383	197	386	289	305	219	351	195	408
Fridley W-1 P-5	1,487	87	1,201	650	534	—	—	592	589	939	543	625	486	691	452	705	629	527	546	568	468	697
Fridley W-3 P-3	961	274	920	398	499	—	—	389	511	759	299	581	309	584	286	578	404	479	300	537	277	597
Fridley W-3 P-4	1,192	143	1,029	354	650	—	—	313	694	887	279	712	259	735	248	732	380	605	271	679	236	762
Hilltop	367	61	318	110	195	—	—	122	190	284	97	209	91	212	72	225	120	188	87	211	75	234
TOTAL	15,931	1,694	13,478	5,626	7,515	—	—	5,095	8,094	11,050	4,658	8,298	4,068	8,952	3,912	8,888	5,723	7,229	4,462	7,927	3,854	9,145
District 51B Total	15,931	1,694	13,478	5,626	7,515	—	—	5,095	8,094	11,050	4,658	8,298	4,068	8,952	3,912	8,888	5,723	7,229	4,462	7,927	3,854	9,145
% of Voters			100.00	41.74	55.76	—	—	37.80	60.05	81.99	34.56	61.57	30.18	66.42	29.03	65.94	42.46	53.64	33.11	58.81	28.59	67.85
District 51 Total	31,491	3,167	26,391	11,936	13,890	11	35	10,836	14,998	21,661	8,666	16,891	8,115	17,041	12,012	13,392	9,352	15,049	8,020	17,484		
% of Voters			100.00	45.23	52.63	.04	.13	41.06	56.83	82.08	32.84	64.00	30.75	64.57	45.52	50.74	35.44	57.02	30.39	66.25		

DISTRICT 52A
County
ANOKA

Precincts		Persons registered as of 7:00 a.m. election day	Persons registering on election day	Total number of persons who voted	Dave Durenberger (R)	Mark Dayton (DFL)	Bill James (R)	Bruce F. Vento (DFL)	Arlen Erdahl (R)	Gerry Sikorski (DFL)	Steve Thompson (R)	Steven G. Novak (DFL)	Jim Contois (R)	Gordon O. Voss (DFL)	Whitney and Krenik (R)	Perpich and Johnson (DFL)	Mark Hanson (R)	Joan Anderson Grove (DFL)	Arne Carlson (R)	Paul Wellstone (DFL)	Bonn Clayton (R)	Robert W. (Bob) Mattson (DFL)	Elliot Rothenberg (R)	Hubert H. "Skip" Humphrey III (DFL)
Blaine D-1 P-1	2,177	331	1,587	595	956	—	—	599	953	397	1,126		456	1,080	478	1,046	416	1,072	604	921	443	1,022	392	1,129
Blaine D-1 P-4	1,104	241	1,053	534	500	—	—	456	587	314	700		376	646	382	635	325	676	492	528	386	599	345	678
Blaine D-2 P-1	755	102	646	293	343	—	—	298	342	193	431		200	431	224	396	199	421	292	331	218	381	211	412
Blaine D-2 P-2	1,250	138	1,060	450	593	—	—	412	632	299	715		291	744	351	675	302	710	456	565	344	637	312	725
Blaine D-2 P-3	1,480	174	1,246	523	699	—	—	463	760	316	874		339	863	364	826	334	846	512	693	360	795	322	881
Blaine D-2 P-4	948	139	826	342	473	—	—	287	525	214	579		179	627	245	561	220	560	336	458	226	541	206	588
Circle Pines P-1	1,114	108	916	327	570	—	—	308	592	205	675		231	659	238	647	227	654	334	557	230	642	211	675
Circle Pines P-2	538	57	477	248	224	—	—	222	249	163	299		166	299	196	271	161	294	257	202	195	243	174	286
Lexington	840	150	734	235	480	—	—	253	468	162	556		179	541	192	513	163	527	262	450	177	512	172	535
TOTAL	10,206	1,440	8,545	3,547	4,838	—	—	3,298	5,108	2,263	5,955		2,417	5,890	2,670	5,570	2,347	5,760	3,545	4,705	2,579	5,372	2,345	5,909

RAMSEY

Blaine W-1 P-1	*	*	*	*	*	*	*	*	*	*	*	*	*	*	*	*	*	*	*	*	*	*	*	*
Mounds View P-1	1,612	166	1,229	625	593	365	849	—	—	—	386	822	505	701	423	771	439	754	628	564	495	653	450	751
Mounds View P-2	1,481	244	1,057	463	559	273	750	—	—	—	312	696	376	645	369	655	344	640	435	567	349	624	315	680
Shoreview P-3	1,035	185	842	353	467	166	600	—	—	—	194	549	257	492	275	524	243	509	316	427	234	478	246	526
TOTAL	4,128	595	3,128	1,441	1,619	804	2,199	—	—	—	892	2,067	1,138	1,838	1,067	1,950	1,026	1,903	1,379	1,558	1,078	1,755	1,011	1,957
District 52A Total	14,334	2,035	11,673	4,988	6,457	804	2,199	3,298	5,108	3,155	8,022		3,555	7,728	3,737	7,520	3,373	7,663	4,924	6,263	3,657	7,127	3,356	7,866
% of Voters			100.00	42.73	55.32	6.89	18.84	28.25	43.76	27.03	68.72		30.48	66.20	32.01	64.42	28.90	65.65	42.18	53.65	31.33	61.06	28.75	67.39

	VOTER REGISTRATION			U.S. SENATOR	U.S. REP. DIST. 4	U.S. REP. DIST. 6	STATE SENATE		STATE REP.	GOVERNOR LT. GOV.	SECRETARY STATE	STATE AUDITOR	STATE TREASURER	ATTORNEY GENERAL									
DISTRICT 52B County RAMSEY	Persons registered as of 7:00 a.m. election day	Persons registering on election day	Total number of persons who voted	Dave Durenberger (R)	Mark Dayton (DFL)	Bill James (R)	Bruce F. Vento (DFL)	Arlen Erdahl (R)	Gerry Sikorski (DFL)	Steve Thompson (R)	Steven G. Novak (DFL)	David H. Hoel (R)	Dan Knuth (DFL)	Whitney and Krenik (R)	Perpich and Johnson (DFL)	Mark Hanson (R)	Joan Anderson Growe (DFL)	Anne Carlson (R)	Paul Wellstone (DFL)	Bonn Clayton (R)	Robert W. (Bob) Mattson (DFL)	Elliot Rothenberg (R)	Hubert H. "Skip" Humphrey III (DFL)
Precincts																							
Mounds View P-3	1,736	377	1,302	637	637	329	939	—	—	377	882	484	769	458	808	417	798	605	618	465	681	424	827
Mounds View P-4	1,777	308	1,196	436	728	227	941	—	—	250	898	356	803	297	850	320	811	446	680	307	794	279	864
New Brighton P-1	1,689	261	1,087	519	538	288	698	—	—	323	671	417 †	550	379	664	349	621	466	504	366	545	345	652
New Brighton P-2	1,892	199	1,489	871	598	438	934	—	—	477	920	612	776	620	824	546	820	734	610	607	681	567	813
New Brighton P-3	2,346	306	1,743	910	796	459	1,142	—	—	502	1,114	700	885	645	1,030	576	987	823	747	652	830	619	1,001
New Brighton P-4	2,469	310	1,770	1,056	684	608	1,048	—	—	608	1,057	773	850	789	908	631	975	927	696	804	730	747	911
New Brighton P-5	2,415	347	1,894	1,155	717	616	1,111	—	—	679	1,040	872	833	856	981	692	1,012	1,009	680	847	765	785	967
New Brighton P-6	1,929	222	1,676	1,115	543	609	956	—	—	667	904	927	547	815	811	692	849	1,021	516	843	621	758	805
TOTAL	16,253	2,330	12,157	6,699	5,241	3,569	7,769	—	—	3,883	7,486	5,141 †	6,013	4,859	6,876	4,223	6,873	6,031	5,051	4,891	5,647	4,524	6,840
District 52B Total	16,253	2,330	12,157	6,699	5,241	3,569	7,769	—	—	3,883	7,486	5,141 †	6,013	4,859	6,876	4,223	6,873	6,031	5,051	4,891	5,647	4,524	6,840
% of Voters			100.00	55.10	43.11	29.36	63.91	—	—	31.94	61.58	42.29	49.46	39.97	56.56	34.74	56.54	49.61	41.55	40.23	46.45	37.21	56.26
District 52 Total	30,587	4,365	23,830	11,687	11,698	4,373	9,968	3,298	5,108	7,038	15,508			8,596	14,396	7,596	14,536	10,955	11,314	8,548	12,774	7,880	14,706
% of Voters			100.00	49.04	49.09	18.35	41.83	13.84	21.44	29.53	65.08			36.07	60.41	31.88	61.00	45.97	47.48	35.87	53.60	33.07	61.71
DISTRICT 53A County RAMSEY	Persons registered as of 7:00 a.m. election day	Persons registering on election day	Total number of persons who voted	Dave Durenberger (R)	Mark Dayton (DFL)	Bill James (R)	Bruce F. Vento (DFL)	Arlen Erdahl (R)	Gerry Sikorski (DFL)	Fritz Knaak (R)	Jane Preston (DFL)	Tony Bennet (R)	Frank T. Mabley (DFL)	Whitney and Krenik (R)	Perpich and Johnson (DFL)	Mark Hanson (R)	Joan Anderson Growe (DFL)	Anne Carlson (R)	Paul Wellstone (DFL)	Bonn Clayton (R)	Robert W. (Bob) Mattson (DFL)	Elliot Rothenberg (R)	Hubert H. "Skip" Humphrey III (DFL)
Precincts																							
Arden Hills P-1	865	97	713	485	223	339	366	—	—	413	281	414	291	415	280	367	319	473	216	404	260	373	322
Arden Hills P-2	1,533	148	1,256	862	380	579	645	—	—	743	462	790	426	711	507	644	556	860	347	714	436	666	533
Arden Hills P-3	1,552	156	909	655	244	402	477	—	—	509	343	563	296	481	395	455	400	613	243	527	289	461	400
Arden Hills P-4	1,209	204	1,036	716	301	458	552	—	—	581	408	606	406	573	431	491	495	672	314	571	388	520	470
Arden Hills P-5	434	63	245	85	159	46	196	—	—	50	192	74	166	71	167	64	168	88	148	59	175	57	178
North Oaks P-1	1,945	197	1,684	1,431	240	1,159	501	—	—	1,295	351	1,244	405	1,308	351	1,196	424	1,383	240	1,294	302	1,229	410
Shoreview P-1	1,445	119	940	564	364	304	586	—	—	412	441	448	440	441	472	362	504	507	357	414	419	397	488
Shoreview P-2	1,077	219	815	453	342	274	472	—	—	343	380	358	393	376	407	302	444	428	317	346	362	313	441
Shoreview P-4	2,606	315	1,897	1,182	695	689	1,097	—	—	916	803	994	816	958	891	788	985	1,096	649	935	736	817	956

Shoreview P-5	1,537	125	1,239	762	454	446	696	—	—	599	504	594	576	607	574	542	589	686	439	586	485	549	588
Shoreview P-6	1,331	136	1,100	680	401	403	643	—	—	529	486	585	471	555	508	429	591	634	374	539	429	492	539
Shoreview P-7	1,754	277	1,479	874	582	496	880	—	—	662	651	721	658	696	728	544	824	795	545	660	634	611	765
Vadnais																							
Heights P-1	804	121	653	337	298	176	423	—	—	226	336	264	317	243	373	210	369	279	304	209	345	210	378
Vad Hgts P-2	1,186	384	1,204	709	469	396	700	—	—	524	537	565	522	556	599	441	642	633	431	506	527	504	600
Vad Hgts P-4	570	113	493	194	284	103	350	—	—	136	286	167	273	140	338	125	309	160	272	113	309	104	343
White Bear																							
Twp. P-4A	12	4	12	8	4	5	6	—	—	6	6	7	4	7	5	4	6	8	4	6	6	5	7
TOTAL	19,860	2,678	15,675	9,997	5,440	6,275	8,590	—	—	7,944	6,467	8,394	6,460	8,138	7,026	6,964	7,625	9,315	5,200	7,883	6,102	7,308	7,418
District 53A Total	19,860	2,678	15,675	9,997	5,440	6,275	8,590	—	—	7,944	6,467	8,394	6,460	8,138	7,026	6,964	7,625	9,315	5,200	7,883	6,102	7,308	7,418
% of Voters		100.00	63.78	34.70	40.03	54.80		—	—	50.68	41.26	53.55	41.21	51.92	44.82	44.43	48.64	59.43	33.17	50.29	38.93	46.62	47.32

DISTRICT 53B County RAMSEY	Persons registered as of 7:00 a.m. election day	Persons registering on election day	Total number of persons who voted	Dave Durenberger (IR)	Mark Dayton (DFL)	Bill James (IR)	Bruce F. Vento (DFL)	Arlen Erdahl (IR)	Gerry Sikorski (DFL)	Fritz Knaak (IR)	Jane Preston (DFL)	Robert W. (Bob) Reif (IR)	John T. Farmer (DFL)	Whitney and Krenik (IR)	Perpich and Johnson (DFL)	Mark Hanson (IR)	Joan Anderson Grove (DFL)	Anne Carlson (IR)	Paul Wellstone (DFL)	Bonn Clayton (IR)	Robert W. (Bob) Mattson (DFL)	Elliot Rothenberg (IR)	Hubert H. "Skip" Humphrey III (DFL)
Precincts																							
Gem Lake P-1	223	46	210	108	98	66	141	—	—	83	122	94	108	97	101	82	120	104	93	78	120	78	125
Vadnais																							
Heights P-3	301	134	329	170	157	77	220	—	—	119	163	128	157	119	190	102	186	138	148	99	180	104	195
White Bear																							
Lk W-1 P-1	2,409	284	1,990	961	901	528	1,206	—	—	764	974	911	791	784	1,052	660	1,059	881	820	721	922	689	1,037
Wh Br Lk W-2 P-1	2,714	356	2,065	954	1,035	512	1,366	—	—	772	1,087	1,015	884	785	1,179	647	1,186	900	934	690	1,055	671	1,220
Wh Br Lk W-3 P-1	2,771	227	2,189	1,323	786	727	1,265	—	—	1,090	898	1,267	746	1,030	1,044	891	1,100	1,214	744	977	905	926	1,087
Wh Br Lk W-4 P-1	2,890	281	2,046	1,258	763	762	1,186	—	—	1,070	856	1,126	806	982	1,001	862	1,043	1,157	738	959	857	894	1,042
Wh Br Lk W-5 P-1	2,671	386	1,996	997	957	525	1,320	—	—	785	1,034	832	1,019	785	1,128	648	1,156	887	905	721	1,003	665	1,174
White Bear																							
Twp. P-1	1,387	215	1,180	662	510	363	807	—	—	566	590	634	529	513	645	435	700	607	538	496	635	432	720
Wh Br Twp. P-2	1,125	138	881	397	473	221	652	—	—	365	504	421	445	335	528	283	569	390	462	294	532	266	596
Wh Br Twp. P-3	1,035	104	845	504	335	327	505	—	—	459	364	554	272	427	399	363	443	502	310	399	394	399	419
Wh Br Twp. P-4	206	72	213	110	100	67	143	—	—	95	110	98	81	107	100	76	128	100	106	88	105	84	123
TOTAL	17,732	2,243	13,944	7,444	6,115	4,175	8,811	—	—	6,168	6,702	7,080	5,838	5,964	7,367	5,049	7,690	6,880	5,798	5,522	6,708	5,208	7,738

WASHINGTON

White Bear																							
Lk. W-4 P-2	35	32	67	37	31	—	—	27	39	23	30	25	32	33	33	22	44	28	37	20	41	18	47
TOTAL	35	32	67	37	31	—	—	27	39	23	30	25	32	33	33	22	44	28	37	20	41	18	47
District 53B Total	17,767	2,275	14,011	7,481	6,146	4,175	8,811	27	39	6,191	6,732	7,105	5,870	5,997	7,400	5,071	7,734	6,908	5,835	5,542	6,749	5,226	7,785
% of Voters		100.00	53.39	43.87	29.80	62.89		.19	.28	44.19	48.05	50.71	41.90	42.80	52.82	36.19	55.20	49.30	41.65	39.55	48.17	37.30	55.56
District 53 Total	37,627	4,953	29,686	17,478	11,586	10,450	17,401	27	39	14,135	13,199			14,135	14,426	12,035	15,359	16,223	11,035	13,425	12,851	12,534	15,203
% of Voters		100.00	58.88	39.03	35.20	58.62		.09	.13	47.62	44.46			47.62	48.60	40.54	51.74	54.65	37.17	45.22	43.29	42.22	51.21

	VOTER REGISTRATION		U.S. SENATOR		U.S. REP. DIST. 4		STATE SENATE		STATE REP.		GOVERNOR LT. GOV.		SECRETARY STATE		STATE AUDITOR		STATE TREASURER		ATTORNEY GENERAL		
DISTRICT 54A County RAMSEY	Persons registered as of 7:00 a.m. election day	Persons registering on election day	Total number of persons who voted	Dave Durenberger (R)	Mark Dayton (DFL)	Bill James (R)	Bruce F. Vento (DFL)	Gary Blume (R)	Jerome (Jerry) Hughes (DFL)	Don Valento (R)	Art Herkenhoff (DFL)	Whitney and Krenik (R)	Perpich and Johnson (DFL)	Mark Hanson (R)	Joan Anderson Grove (DFL)	Arne Carlson (R)	Paul Wellstone (DFL)	Bonn Clayton (R)	Robert W. (Bob) Mattson (DFL)	Elliott Rothenberg (R)	Hubert H. "Skip" Humphrey III (DFL)
Precincts																					
Little Canada P-1	2,553	407	1,739	808	861	436	1,147	530	958	744	784	668	974	559	964	719	788	579	880	589	1,006
Little Canada P-2	2,047	210	1,440	733	666	368	944	469	785	785	560	561	805	500	764	620	622	506	689	492	812
Maplewood P-12	945	95	755	308	419	131	571	134	545	271	375	221	490	197	488	260	391	181	458	189	493
Roseville P-1	2,974	283	1,952	961	945	471	1,332	617	1,070	884	840	737	1,130	592	1,155	853	876	685	961	636	1,163
Roseville P-2	3,106	300	2,105	1,245	823	684	1,258	840	1,004	1,165	716	986	1,060	828	1,106	1,176	729	963	838	889	1,047
Roseville P-3	2,640	234	2,028	1,085	896	526	1,307	720	1,019	886	850	818	1,125	733	1,082	983	797	759	939	694	1,153
Roseville P-4	2,920	235	2,097	1,303	758	753	1,194	924	933	1,165	721	1,016	1,013	873	1,041	1,181	726	1,013	816	921	1,035
Roseville P-9	2,816	260	1,978	1,118	822	581	1,249	758	976	976	787	844	1,076	702	1,105	1,018	763	796	910	736	1,125
TOTAL	20,001	2,024	14,094	7,561	6,190	3,950	9,002	4,992	7,290	6,876	5,633	5,851	7,673	4,984	7,705	6,810	5,692	5,482	6,491	5,146	7,834
District 54A Total	20,001	2,024	14,094	7,561	6,190	3,950	9,002	4,992	7,290	6,876	5,633	5,851	7,673	4,984	7,705	6,810	5,692	5,482	6,491	5,146	7,834
% of Voters			100.00	53.65	43.92	28.03	63.87	35.42	51.72	48.79	39.97	41.51	54.44	35.36	54.67	48.32	40.39	38.90	46.06	36.51	55.58
DISTRICT 54B County RAMSEY	Persons registered as of 7:00 a.m. election day	Persons registering on election day	Total number of persons who voted	Dave Durenberger (R)	Mark Dayton (DFL)	Bill James (R)	Bruce F. Vento (DFL)	Gary Blume (R)	Jerome (Jerry) Hughes (DFL)	R. G. (Rusty) Gunvaldson (R)	Dick Kostohryz (DFL)	Whitney and Krenik (R)	Perpich and Johnson (DFL)	Mark Hanson (R)	Joan Anderson Grove (DFL)	Arne Carlson (R)	Paul Wellstone (DFL)	Bonn Clayton (R)	Robert W. (Bob) Mattson (DFL)	Elliott Rothenberg (R)	Hubert H. "Skip" Humphrey III (DFL)
Precincts																					
Maplewood P-1	1,137	148	840	388	436	164	616	185	566	210	518	261	510	215	527	305	419	228	479	212	563
Maplewood P-2	1,368	157	1,037	630	386	352	596	362	565	410	491	466	486	403	520	544	347	422	442	419	535
Maplewood P-3	1,225	96	951	420	507	204	666	243	584	242	582	328	574	275	571	383	453	285	512	281	593
Maplewood P-4	1,118	92	854	307	515	147	635	165	593	173	3	206	572	181	567	257	456	196	516	189	580
Maplewood P-5	1,089	115	849	359	467	197	579	210	538	211	520	248	433	235	509	311	389	250	452	236	528
Maplewood P-6	1,822	161	1,324	676	614	356	848	396	742	402	734	478	704	421	729	591	539	465	630	441	755
Maplewood P-7	1,356	109	1,015	416	571	201	728	232	678	220	673	301	629	240	661	374	479	250	601	244	681
Maplewood P-8	1,196	200	822	371	437	164	600	192	540	192	524	256	493	214	525	314	403	236	460	219	539
No. St. Paul P-1	1,609	178	1,210	435	739	199	882	248	798	252	786	336	814	277	777	371	661	263	693	278	803
No. St. Paul P-2	1,465	196	1,002	413	570	192	736	226	677	252	653	313	650	250	642	360	521	251	605	249	663

No. St. Paul P-3.....	1,372	146	998	409	566	216	701	247	647	261	625	297	640	278	614	361	520	287	570	293	626
No. St. Paul P-4.....	1,899	168	1,458	747	668	398	944	439	885	473	870	559	839	483	824	668	643	530	735	491	840
TOTAL.....	16,656	1,766	12,360	5,571	6,476	2,790	8,531	3,145	7,813	3,298	6,979	4,049	7,409	3,472	7,466	4,839	5,830	3,663	6,695	3,552	7,706
District 548 Total.....	16,656	1,766	12,360	5,571	6,476	2,790	8,531	3,145	7,813	3,298	6,979	4,049	7,409	3,472	7,466	4,839	5,830	3,663	6,695	3,552	7,706
% of Voters			100.00	45.07	52.39	22.57	69.02	25.44	63.21	26.68	56.46	32.76	59.94	28.09	60.40	39.15	47.17	29.64	54.17	28.74	62.35
District 54 Total.....	36,657	3,790	26,454	13,132	12,666	6,740	17,533	8,137	15,103	9,900	15,082	8,456	15,171	11,649	11,522	9,145	13,186	8,698	15,540		
% of Voters			100.00	49.64	47.88	25.48	66.28	30.76	57.09	37.42	57.01	31.96	57.35	44.03	43.55	34.57	49.85	32.88	58.74		

	VOTER REGISTRATION			U. S. SENATOR		U. S. REP. DIST. 6		STATE SENATE		STATE REP.		GOVERNOR LT. GOV.		SECRETARY STATE		STATE AUDITOR		STATE TREASURER		ATTORNEY GENERAL	
DISTRICT 55A County WASHINGTON	Persons registered as of 7:00 a.m. election day	Persons registering on election day	Total number of persons who voted	Dave Durenberger (IR)	Mark Dayton (DFL)	Arlen Erdahl (IR)	Gerry Sikorski (DFL)	Gary W. Laidig (IR)	Mike Kodluby (DFL)	Connie Levi (IR)	Pat Cherrier (DFL)	Whitney and Krenik (IR)	Perpich and Johnson (DFL)	Mark Hanson (IR)	Joan Anderson Grove (DFL)	Anne Carlson (IR)	Paul Wellstone (DFL)	Bonn Clayton (IR)	Robert W. (Bob) Mattson (DFL)	Elliot Ruttenberg (IR)	Hubert H. "Skip" Humphrey III (DFL)
Precincts																					
Birchwood Village...	768	63	600	439	156	436	159	428	150	461	131	403	184	349	228	442	142	396	174	369	217
Dellwood.....	618	54	489	417	66	401	84	397	69	418	63	404	75	355	115	421	55	374	90	360	111
Forest Lake P-1.....	678	116	515	277	232	254	254	288	213	266	223	222	276	217	271	275	216	223	257	213	280
Forest Lake P-2-1.....	787	191	577	307	267	267	310	293	269	270	286	215	349	201	355	281	271	218	316	213	346
Forest Lake P-2-2.....	1,245	140	984	549	428	480	498	600	366	490	466	433	530	373	564	519	430	387	543	377	576
Forest Lake																					
Twp. P-1.....	2,934	320	2,244	1,359	854	1,188	1,049	1,404	799	1,211	977	1,075	1,113	977	1,175	1,331	846	1,028	1,107	981	1,202
Grant Twp. P-1.....	1,014	96	810	483	321	436	365	493	400	508	286	397	396	337	343	494	292	382	384	297	494
Grant Twp. P-2.....	804	46	603	412	186	379	217	374	204	409	187	328	257	291	289	388	193	348	217	334	252
Hugo W-1.....	742	89	608	330	271	314	290	240	336	328	270	240	343	243	339	310	270	215	344	232	356
Hugo W-2.....	639	115	540	225	308	222	315	166	352	218	312	173	349	170	351	210	296	133	372	150	370
Hugo W-3.....	634	70	525	297	221	262	255	259	246	307	208	244	270	212	291	265	236	211	284	201	305
Mahtomedi P-1.....	2,516	241	1,754	968	713	922	745	847	779	1,023	661	816	838	685	927	984	632	759	808	716	911
Marine on St. Croix	403	42	324	200	118	193	129	245	77	209	110	187	131	148	164	205	107	164	139	150	168
May Twp.....	1,329	126	1,037	614	417	528	502	671	349	609	406	498	517	416	590	592	413	473	506	463	540
New Scandia Twp.....	1,634	156	1,325	744	571	629	689	771	535	612	679	560	721	529	752	718	573	562	690	565	721
Pine Springs.....	178	18	151	94	57	87	63	86	58	97	53	80	69	64	85	91	54	73	70	73	74
Stillwater W-3 P-1 ..	—	—	—	—	—	—	—	—	—	16	6	—	—	—	—	—	—	—	—	—	—
Stillwater Twp.....	967	91	748	452	287	391	350	510	217	384	273	387	344	313	407	466	267	353	351	320	404
Willernie.....	305	50	224	55	164	59	159	55	159	79	141	57	161	46	162	68	144	41	163	38	173
TOTAL.....	18,195	2,024	14,058	8,222	5,637	7,448	6,433	8,127	5,578	7,915	5,738	6,719	6,923	5,926	7,408	8,060	5,437	6,340	6,815	6,052	7,500
District 55A Total.....	18,195	2,024	14,058	8,222	5,637	7,448	6,433	8,127	5,578	7,915	5,738	6,719	6,923	5,926	7,408	8,060	5,437	6,340	6,815	6,052	7,500
% of Voters			100.00	58.49	40.10	52.98	45.76	57.81	39.68	56.30	40.82	47.79	49.25	42.15	52.70	57.33	38.68	45.10	48.48	43.05	53.35

DISTRICT 55B
County
WASHINGTON

Precincts

	Persons registered as of 7:00 a.m. election day			Persons registering on election day		Total number of persons who voted		Dave Durenberger (R)		Mark Dayton (DFL)	Arlen Erdahl (R)	Gerry Sikorski (DFL)	Gary W. Laidig (R)		Mike Kodluby (DFL)	William E. (Bill) Stouvenel (R)	Charles (Chuck) Hoffman (DFL)	Whitney and Krenik (R)	Perpich and Johnson (DFL)	Mark Hanson (R)	Joan Anderson Growe (DFL)	Anne Carlson (R)	Paul Wellstone (DFL)	Bonn Clayton (R)	Robert W. (Bob) Maitson (DFL)	Elliot Rothenberg (R)	Hubert H. "Skip" Humphrey III (DFL)
Bayport P-1	555	59	447	257	182	217	227						311	130		207	224	199	231	182	238	232	199	182	236	189	239
Bayport P-2	708	74	585	293	281	287	292						394	177		237	331	275	293	210	354	338	237	219	331	217	351
Baytown Twp.	486	42	393	224	163	211	182						272	112		192	193	196	180	165	208	229	151	171	204	159	217
Lake Elmo P-1	1,649	253	1,221	642	564	581	626						632	552		541	650	535	652	429	724	629	553	454	693	445	725
Lake Elmo P-2	1,539	175	1,261	824	428	760	497						815	412		771	459	696	538	600	616	812	412	638	554	593	628
Oak Park Heights	1,577	221	1,241	590	634	528	707						764	462		418	794	465	744	389	795	629	581	385	781	384	814
Oakdale P-4	1,441	255	1,088	569	495	567	502						444	602		491	544	485	577	401	643	590	445	428	559	410	641
Oakdale P-5	1,131	209	848	378	450	400	426						286	519		313	488	294	521	264	547	369	428	253	534	236	576
Stillwater W-1 P-1	1,114	124	834	419	388	340	447						541	246		288	471	353	444	270	489	414	343	314	418	284	486
Stillwater W-1 P-2	1,149	92	874	496	352	419	426						621	208		375	445	411	438	333	473	524	281	389	392	366	447
Stillwater W-2 P-1	841	134	605	313	258	287	274						374	174		217	323	256	313	213	305	315	215	238	265	211	326
Stillwater W-2 P-2	952	77	730	396	311	334	356						495	179		299	373	324	375	251	398	393	257	270	360	259	411
Stillwater W-3 P-1	1,042	120	817	404	376	383	393						522	242		287	434	375	402	289	444	443	305	327	389	308	449
Stillwater W-3 P-2	848	107	663	348	283	311	305						438	175		266	329	312	315	236	341	358	223	269	292	247	350
Stillwater W-4 P-1	833	69	622	429	184	343	265						467	130		315	275	349	259	274	302	413	164	323	240	305	279
Stillwater W-4 P-2	661	69	541	358	177	307	222						425	99		284	226	306	220	237	267	338	158	271	216	246	265
Stillwater Twp.	—	—	—	—	—	—	—						—	—		45	24	—	—	—	—	—	—	—	—	—	—
West Lakeland Twp.	789	78	643	392	236	360	271						440	183		335	285	316	297	289	324	391	222	313	284	291	321
TOTAL	17,315	2,158	13,404	7,332	5,762	6,635	6,418						8,241	4,604		5,881	6,868	6,147	6,799	5,032	7,468	7,417	5,174	5,444	6,748	5,150	7,525
District 55B Total	17,315	2,158	13,404	7,332	5,762	6,635	6,418						8,241	4,604		5,881	6,868	6,147	6,799	5,032	7,468	7,417	5,174	5,444	6,748	5,150	7,525
% of Voters	—	—	100.00	54.70	42.99	49.50	47.88						61.48	34.35		43.87	51.24	45.86	50.72	37.54	55.71	55.33	38.60	40.61	50.34	38.42	56.14
District 55 Total	35,510	4,182	27,462	15,554	11,399	14,083	12,851						16,368	10,182				12,866	13,722	10,958	14,876	15,477	10,611	11,784	13,563	11,202	15,025
% of Voters	—	—	100.00	56.64	41.51	51.28	46.80						59.60	37.08				46.85	49.97	39.98	54.17	56.36	38.64	42.91	49.39	40.79	54.71

	VOTER REGISTRATION			U. S. SENATOR		U. S. REP. DIST. 4		U. S. REP. DIST. 6		STATE SENATE		STATE REP.		GOVERNOR LT. GOV.		SECRETARY STATE		STATE AUDITOR		STATE TREASURER		ATTORNEY GENERAL	
	Persons registered as of 7:00 a.m. election day	Persons registering on election day	Total number of persons who voted	Dave Durenberger (R)	Mark Dayton (DFL)	Bill James (R)	Bruce F. Vento (DFL)	Arlen Erdahl (R)	Gerry Sikorski (DFL)	Paul Jahnke (R)	A W "Bill" Dressner (DFL)	Dianne Northrup (R)	Len Price (DFL)	Whitney and Krenik (R)	Perpich and Johnson (DFL)	Mark Hanson (R)	Joan Anderson Grove (DFL)	Arne Carlson (R)	Paul Wellstone (DFL)	Bonn Clayton (R)	Robert W. (Bob) Mattson (DFL)	Elliot Rothenberg (R)	Hubert H. "Skip" Humphrey III (DFL)
DISTRICT 56A																							
County																							
RAMSEY																							
Precincts																							
Maplewood P-9	1,215	150	956	381	553	173	712	—	—	238	590	288	560	257	592	240	597	336	477	249	538	227	652
Maplewood P-10	738	107	549	226	304	113	385	—	—	164	318	192	301	165	330	148	330	191	283	137	325	149	348
Maplewood P-11	1,916	205	1,328	737	565	412	786	—	—	513	628	620	575	578	585	488	684	648	501	519	602	525	676
TOTAL	3,869	462	2,833	1,344	1,422	698	1,883	—	—	915	1,536	1,100	1,436	1,000	1,507	876	1,611	1,175	1,261	905	1,465	901	1,676
WASHINGTON																							
Atton P-1	844	87	678	440	239	—	—	398	281	325	351	426	245	368	299	308	357	417	247	349	306	345	327
Lake St. Croix	738	65	553	223	324	—	—	189	362	159	387	245	301	186	351	152	377	228	316	152	367	162	371
Lakeland Shores	126	14	108	63	44	—	—	52	56	44	60	48	59	41	67	41	64	51	54	46	54	41	65
Lakeland	997	117	820	473	329	—	—	386	425	365	431	437	356	375	412	323	446	449	335	333	432	337	445
Landfall	455	97	327	105	218	—	—	124	197	70	249	129	192	104	210	76	236	108	210	86	219	73	246
Oakdale P-1	1,070	106	782	379	403	—	—	351	428	276	502	343	440	276	489	236	517	358	407	252	492	253	523
Oakdale P-2	1,204	85	698	324	364	—	—	326	360	269	418	306	384	275	394	219	446	325	324	210	425	201	461
Oakdale P-3	791	126	660	305	332	—	—	287	356	254	387	253	392	233	390	193	427	308	315	215	391	202	434
Oakdale P-6	1,288	208	974	481	469	—	—	436	513	388	557	421	530	353	572	328	597	474	456	323	592	301	629
St. Marys Point	232	30	191	110	79	—	—	93	96	86	99	105	84	94	92	79	104	108	76	94	89	80	106
Woodbury P-1	1,357	137	890	412	456	—	—	358	511	293	559	287	588	346	511	252	588	403	440	289	518	272	569
Woodbury P-2	1,146	140	872	526	332	—	—	480	374	389	443	380	476	443	402	308	525	537	303	387	424	367	472
Woodbury P-3	820	110	632	436	186	—	—	388	238	346	263	366	255	384	238	299	313	432	176	360	333	323	290
Woodbury P-4	2,100	235	1,606	1,171	408	—	—	1,095	482	928	618	1,010	564	1,048	526	793	745	1,154	376	936	549	860	1,099
Woodbury P-5	682	100	567	320	239	—	—	317	243	260	288	296	258	283	255	226	311	325	209	248	271	235	304
Woodbury P-6	968	180	855	531	316	—	—	485	359	405	425	444	401	452	382	356	472	506	316	388	415	360	374
TOTAL	14,818	1,837	11,213	6,299	4,738	—	—	5,765	5,281	4,857	6,037	5,496	5,525	5,261	5,590	4,189	6,525	6,183	4,560	4,668	5,877	4,412	6,715
District 56A Total	18,687	2,299	14,046	7,643	6,160	698	1,883	5,765	5,281	5,772	7,573	6,596	6,961	6,261	7,097	5,065	8,136	7,358	5,821	5,573	7,342	5,313	8,391
% of Voters		100.00	54.51	43.86	4.97	13.41	41.04	37.60	41.09	53.92		46.96	49.56	44.57	50.53	36.06	57.92	52.39	41.44	39.68	52.27	37.83	59.74

		VOTER REGISTRATION		U.S. SENATOR		U.S. REP. DIST. 4		U.S. REP. DIST. 6		STATE SENATE		STATE REP.		GOVERNOR LT. GOV.		SECRETARY STATE		STATE AUDITOR		STATE TREASURER		ATTORNEY GENERAL			
		Persons registered as of 7:00 a.m. election day	Persons registering on election day	Total number of persons who voted		Dave Durenberger (R)	Mark Dayton (DFL)	Bill James (R)	Bruce F. Vento (DFL)	Arlen Erdahl (R)	Gerry Sikorski (DFL)	Paul Jahnke (R)	A W "Bill" Diessner (DFL)	Aldon (A) Enstad (R)	Pat Beard (DFL)	Whitney and Krenik (R)	Perpich and Johnson (DFL)	Mark Hanson (R)	Joan Anderson Grove (DFL)	Anne Carlson (R)	Paul Wellstone (DFL)	Bonn Clayton (R)	Robert W. (Bob) Mattson (DFL)	Elliot Rothenberg (R)	Hubert H. "Skip" Humphrey III (DFL)
DISTRICT 56B County WASHINGTON																									
Precincts																									
Alton P-2	773	84	645	415	216	—	—	—	—	384	251	322	303	356	255	355	266	280	325	412	205	310	276	315	301
Cottage Grove P-1	549	69	458	287	164	—	—	—	—	252	190	212	211	237	186	241	202	185	239	247	174	207	203	212	223
Cottage Grove P-2	1,011	89	767	304	452	—	—	—	—	258	466	188	506	217	476	231	506	200	502	279	415	226	435	205	503
Cottage Grove P-3	861	93	658	239	404	—	—	—	—	192	426	164	431	192	406	194	434	141	450	202	377	155	411	155	446
Cottage Grove P-4	967	106	747	309	423	—	—	—	—	209	495	149	525	205	579	207	507	150	527	264	423	175	482	170	535
Cottage Grove P-5	866	83	638	289	347	—	—	—	—	232	397	205	408	235	381	234	396	185	415	265	339	210	381	195	421
Cottage Grove P-6	985	116	703	289	392	—	—	—	—	239	424	200	453	223	418	223	453	170	469	265	380	212	402	181	475
Cottage Grove P-7	719	75	553	325	212	—	—	—	—	257	270	254	256	262	245	252	279	205	304	308	199	234	263	210	312
Cottage Grove P-8	904	89	695	327	354	—	—	—	—	284	385	242	403	253	396	256	413	207	432	304	329	244	365	221	433
Cottage Grove P-9	1,101	118	808	469	328	—	—	—	—	358	421	338	411	361	384	342	438	283	459	393	337	316	391	300	466
Cottage Grove P-10	1,044	105	752	415	322	—	—	—	—	335	394	320	376	344	355	354	373	255	429	380	308	279	381	278	425
Cottage Grove P-11	825	69	603	345	251	—	—	—	—	280	311	293	281	291	278	281	306	219	341	303	249	233	305	224	344
Cottage Grove P-12	410	119	403	213	181	—	—	—	—	180	203	157	210	190	175	195	195	140	226	189	174	167	185	151	224
Denmark Twp.	671	69	537	320	211	—	—	—	—	296	237	232	293	293	224	257	263	220	300	289	231	238	263	222	303
Grey Cloud Island	267	11	191	99	88	—	—	—	—	105	84	81	98	70	109	86	99	73	107	101	80	72	106	88	92
Newport P-1	573	62	396	150	238	—	—	—	—	129	267	117	275	121	269	129	257	112	275	155	234	108	272	108	282
Newport P-2	1,233	174	930	379	529	209	698	—	—	—	—	264	642	260	654	290	614	260	637	374	532	259	626	260	645
St. Paul Park P-1	791	102	581	207	369	—	—	—	—	197	383	137	439	191	381	171	390	146	418	221	349	134	424	148	424
St. Paul Park P-2	676	66	540	186	349	—	—	—	—	155	383	126	399	145	387	123	409	115	400	188	341	105	409	102	424
St. Paul Park P-3	1,181	130	941	390	546	—	—	—	—	333	606	321	606	316	607	297	620	253	667	387	540	258	646	255	668
TOTAL	16,407	1,829	12,546	5,957	6,376	209	698	4,675	6,593	4,322	7,526†			4,762	7,165	4,718	7,420	3,799	7,922	5,526	6,216	4,142	7,226	4,000	7,946
District 56B Total	16,407	1,829	12,546	5,957	6,376	209	698	4,675	6,593	4,322	7,526†			4,762	7,165	4,718	7,420	3,799	7,922	5,526	6,216	4,142	7,226	4,000	7,946
% of Voters		100.00	47.48	50.75	1.67	5.56	37.26	52.55	34.45	59.98				37.96	57.11	37.61	59.14	30.28	63.14	44.05	49.55	33.01	57.60	31.88	63.33
District 56 Total	35,094	4,128	26,592	13,600	12,527	907	2,581	10,439	11,874	10,094	15,099			10,979	14,517	10,979	14,517	8,864	16,058	12,884	12,037	9,715	14,568	9,313	16,337
% of Voters		100.00	51.14	47.11	3.41	9.71	39.26	44.65	37.96	56.78				41.29	54.59	41.29	54.59	33.33	60.39	48.45	45.27	36.53	54.78	35.02	61.44

				VOTER REGISTRATION		U.S. SENATOR		U.S. REP. DIST. 5				STATE SENATE		STATE REP.		GOVERNOR LT. GOV.		SECRETARY STATE		STATE AUDITOR		STATE TREASURER		ATTORNEY GENERAL		
DISTRICT 57A County HENNEPIN				Persons registered as of 7:00 a.m. election day	Persons registering on election day	Total number of persons who voted	Dave Durenberger (IR)	Mark Dayton (DFL)	Keith W. Johnson (IR)	Martin Olav Sabo (DFL)		Rick Harrison (IR)	Carl W. Kroening (DFL)		Don Hansen (IR)	James I. Rice (DFL)	Whitney and Krenik (IR)	Perpich and Johnson (DFL)	Mark Hanson (IR)	Joan Anderson Grove (DFL)	Arne Carlson (IR)	Paul Wellstone (DFL)	Bonn Clayton (IR)	Robert W. (Bob) Mattson (DFL)	Elliot Rothenberg (IR)	Hubert H. "Skip" Humphrey III (DFL)
Precincts																										
Minneapolis																										
W-3 P-8				655	73	491	142	338	78	354		78	363		101	322	100	372	105	328	143	279	119	264	96	361
Mpls W-3 P-11				1,465	150	1,030	329	672	218	667		207	697		225	672	249	724	236	665	315	573	245	572	241	708
Mpls W-4 P-1				1,964	144	1,530	515	988	318	1,024		292	1,126		332	1,042	357	1,145	316	1,072	526	847	405	839	335	1,118
Mpls W-4 P-2				1,557	141	1,175	374	775	258	774		208	865		243	802	262	877	251	806	351	686	270	667	233	866
Mpls W-4 P-3				1,223	137	1,001	321	652	211	632		193	696		201	652	239	728	220	659	311	563	241	549	222	713
Mpls W-4 P-4				1,018	85	812	394	392	269	423		226	501		259	439	260	522	254	451	346	353	284	351	270	484
Mpls W-4 P-5				1,158	98	904	339	548	190	586		186	617		217	551	263	613	211	569	309	466	261	457	230	587
Mpls W-4 P-6				1,666	148	1,273	439	795	235	852		235	887		256	831	335	883	265	831	388	698	285	677	269	898
Mpls W-4 P-7				1,126	66	895	406	464	250	522		261	549		276	491	307	562	280	510	387	384	338	361	299	537
Mpls W-4 P-8				1,242	82	940	351	568	219	595		224	620		250	567	262	648	242	584	335	490	273	473	242	641
Mpls W-4 P-9				1,216	136	926	290	615	171	632		171	655		179	630	219	673	182	646	290	538	223	527	202	663
Mpls W-4 P-11				1,277	127	1,009	363	608	217	648		209	666		229	644	268	695	231	658	343	518	277	498	232	704
Mpls W-4 P-12				1,654	170	1,228	448	747	276	775		274	803		322	755	343	828	291	779	405	670	363	601	312	836
Mpls W-4 P-13				921	72	750	358	378	233	420		205	462		246	425	258	475	227	456	320	350	274	335	247	457
Mpls W-5 P-11				453	28	332	131	196	74	219		76	223		107	195	101	227	66	235	111	187	96	182	76	235
TOTAL				18,595	1,657	14,296	5,200	8,736	3,217	9,123		3,045	9,730		3,443	9,018	3,823	9,972	3,377	9,249	4,880	7,602	3,954	7,353	3,506	9,808
District 57A Total				18,595	1,657	14,296	5,200	8,736	3,217	9,123		3,045	9,730		3,443	9,018	3,823	9,972	3,377	9,249	4,880	7,602	3,954	7,353	3,506	9,808
% of Voters						100.00	36.37	61.11	22.50	63.82		21.30	68.06		24.08	63.08	26.74	69.75	23.62	64.70	34.14	53.18	27.66	51.43	24.52	68.61

DISTRICT 57B County HENNEPIN				Persons registered as of 7:00 a.m. election day	Persons registering on election day	Total number of persons who voted	Dave Durenberger (IR)	Mark Dayton (DFL)	Keith W. Johnson (IR)	Martin Olav Sabo (DFL)		Rick Harrison (IR)	Carl W. Kroening (DFL)		Randy W. Staten (DFL)		Whitney and Krenik (IR)	Perpich and Johnson (DFL)	Mark Hanson (IR)	Joan Anderson Grove (DFL)		Arne Carlson (IR)	Paul Wellstone (DFL)	Bonn Clayton (IR)	Robert W. (Bob) Mattson (DFL)	Elliot Rothenberg (IR)	Hubert H. "Skip" Humphrey III (DFL)
Precincts																											
Minneapolis																											
W-3 P-10	724	77	453	117	313	62	312					66	314		320		81	340	72	301	110	270		81	251	75	335
Mpls W-3 P-12	768	106	518	205	300	154	295					147	312		315		170	318	150	304	194	263	165	247	151	330	
Mpls W-3 P-13	951	130	667	212	428	137	403					120	435		416		149	473	137	424	209	345	150	353	150	446	
Mpls W-5 P-1	966	114	690	188	492	104	477					88	490		484		138	526	115	481	164	421	126	386	112	524	
Mpls W-5 P-2	1,259	125	675	96	556	64	502					62	490		547		99	533	71	494	113	444	95	393	78	530	

Precincts

Mpls W-5 P-3	681	78	406	54	332	39	291
Mpls W-5 P-4	900	61	538	77	447	40	401
Mpls W-5 P-5	550	50	360	39	310	27	276
Mpls W-5 P-6	1,283	144	793	167	608	100	538
Mpls W-5 P-7	952	116	582	139	425	74	408
Mpls W-5 P-8	845	127	428	41	375	27	303
Mpls W-5 P-9	589	72	287	42	236	25	203
Mpls W-5 P-10	460	45	330	92	229	38	238
Mpls W-5 P-12	265	7	217	71	140	39	135
Mpls W-5 P-13	511	43	316	59	239	21	236
Mpls W-5 P-19	808	129	444	41	391	19	341
Mpls W-7 P-4	1,143	119	614	302	295	168	340
Mpls W-7 P-6	1,171	224	769	401	355	240	415
Mpls W-7 P-15	18	13	16	4	12	2	13
Mpls W-7 P-16	278	16	213	81	128	45	133
TOTAL	14,922	1,796	9,316	2,428	6,611	1,425	6,260
District 57B Total	14,922	1,796	9,316	2,428	6,611	1,425	6,260
% of Voters			100.00	26.06	70.96	15.30	67.20
District 57 Total	33,517	3,453	23,612	7,628	15,347	4,642	15,383
% of Voters			100.00	32.31	65.00	19.66	65.15

Precincts

Minneapolis							
W-1 P-1	2,045	155	1,419	511	880	309	959
Mpls W-1 P-2	2,425	159	1,975	733	1,194	422	1,326

PERSONS REGISTERED AS OF 7:00 A.M., ELECTION DAY			VOTER REGISTRATION		U.S. SENATOR		U.S. REP. DIST. 5				STATE SENATE		STATE REP.		GOVERNOR LT. GOV.		SECRETARY STATE		STATE AUDITOR		STATE TREASURER		ATTORNEY GENERAL																			
			Persons registering on election day		Total number of persons who voted		Dave Durenberger (R)		Mark Dayton (DFL)		Keith W. Johnson (R)		Martin Olav Sabo (DFL)		Tom Long (R)		Lawrence J. Pagemiller (DFL)		Gerald Van Deil (R)		John J. Sama (DFL)		Whitney and Krenik (R)		Perpich and Johnson (DFL)		Mark Hanson (R)		Joan Anderson Growe (DFL)		Arne Carlson (R)		Paul Wellstone (DFL)		Bonn Clayton (R)		Robert W. (Bob) Mattson (DFL)		Elliot Rothenberg (R)		Hubert H. "Skip" Humphrey III (DFL)	
2,045	155	1,419	511	880	309	959							309	993	244	1,022	364	1,009	319	956	500	759	396	727	343	994																
2,425	159	1,975	733	1,194	422	1,326							419	1,361	329	1,456	568	1,352	449	1,300	711	1,011	591	972	532	1,292																

ELECTIONS

Mpls W-1 P-3	2,096	110	1,631	709	897	425	1,028	416	1,059	341	1,114	486	1,090	405	1,012	646	744	512	736	465	1,036
Mpls W-1 P-4	1,833	159	1,445	603	810	346	912	362	911	262	993	447	943	369	884	565	672	436	684	411	906
Mpls W-1 P-5	1,958	151	1,420	656	732	352	862	353	900	295	916	463	895	378	860	586	629	482	627	430	852
Mpls W-3 P-1	691	65	533	171	348	97	383	96	402	92	393	134	386	102	386	177	304	144	297	122	373
Mpls W-3 P-2	766	99	589	156	414	97	408	92	433	77	422	134	430	98	404	147	343	110	321	115	435
Mpls W-3 P-3	1,157	138	828	270	533	139	577	153	606	134	585	183	606	158	560	246	476	190	435	185	583
Mpls W-3 P-4	1,392	96	1,040	307	710	145	762	152	814	137	784	175	828	161	731	247	627	186	611	190	779
Mpls W-3 P-5	1,110	124	837	212	592	110	593	122	625	103	613	144	653	116	576	183	510	152	458	156	598
Mpls W-3 P-9	2,399	324	1,684	474	1,167	258	1,190	273	1,200	247	1,168	402	1,216	294	1,170	458	971	356	940	330	1,227
Mpls W-4 P-10	1,062	113	789	309	464	168	512	158	520	160	494	220	545	194	513	260	421	196	430	199	534
TOTAL	18,934	1,693	14,190	5,111	8,741	2,868	9,512	2,905	9,824	2,421	9,960	3,720	9,953	3,043	9,352	4,726	7,467	3,751	7,238	3,478	9,609
District 58A Total	18,934	1,693	14,190	5,111	8,741	2,868	9,512	2,905	9,824	2,421	9,960	3,720	9,953	3,043	9,352	4,726	7,467	3,751	7,238	3,478	9,609
% of Voters		100.00		36.02	61.60	20.21	67.03	20.47	69.23	17.06	70.19	26.22	70.14	21.44	65.91	33.31	52.62	26.43	51.01	24.51	67.72

	VOTER REGISTRATION			U.S. SENATOR		U.S. REP. DIST. 5		STATE SENATE		STATE REP.		GOVERNOR LT. GOV.		SECRETARY STATE		STATE AUDITOR		STATE TREASURER		ATTORNEY GENERAL	
	Persons registered as of 7:00 a.m. election day	Persons registering on election day	Total number of persons who voted	Dave Durenberger (R)	Mark Dayton (DFL)	Keith W. Johnson (R)	Martin Olav Sabo (DFL)	Tom Long (R)	Lawrence J. Pogemiller (DFL)	Lester A. Wheeler (R)	Phyllis Kahn (DFL)	Whitney and Krenik (R)	Perpich and Johnson (DFL)	Mark Hanson (R)	Joan Anderson Grove (DFL)	Ame Carlson (R)	Paul Wellstone (DFL)	Bonn Clayton (R)	Robert W. (Bob) Mattson (DFL)	Elliot Rothenberg (R)	Hubert H. "Skip" Humphrey III (DFL)
DISTRICT 58B																					
County HENNEPIN																					
Precincts																					
Minneapolis																					
W-1 P-6	2,420	210	1,749	630	1,070	343	1,144	344	1,163	344	1,084	470	1,202	386	1,124	582	866	454	854	436	1,156
Mpls W-1 P-7	2,299	324	1,471	598	838	293	971	330	1,000	314	1,000	415	980	316	981	565	717	446	709	374	976
Mpls W-1 P-8	719	121	500	135	350	72	343	90	352	91	329	116	363	98	327	129	297	101	274	93	360
Mpls W-1 P-9	1,282	127	939	262	647	144	652	139	677	157	627	204	695	169	636	250	519	193	468	188	679
Mpls W-1 P-10	1,565	152	1,118	356	733	176	788	201	806	196	765	282	788	193	778	323	605	251	591	245	780
Mpls W-2 P-3	1,399	205	939	374	531	182	607	216	623	200	627	272	623	205	623	352	464	279	453	258	609
Mpls W-2 P-4	2,713	573	1,355	700	612	370	700	435	714	423	690	511	766	394	721	621	517	484	553	459	744
Mpls W-2 P-6	1,555	169	1,037	325	689	140	746	152	797	139	805	255	731	151	790	341	578	333	461	227	739
Mpls W-3 P-6	1,340	165	937	254	636	124	637	144	690	152	601	195	693	155	616	229	522	186	499	175	658
Mpls W-3 P-7	1,271	126	913	297	577	162	591	140	645	151	599	194	670	175	603	245	492	193	463	170	653
Mpls W-5 P-14	1,706	289	922	375	522	186	604	219	598	231	581	299	579	218	588	368	428	328	380	270	561
Mpls W-5 P-15	1,632	263	817	286	476	159	527	177	552	176	556	239	517	172	536	292	416	242	365	242	498
Mpls W-5 P-16	763	110	479	163	296	83	326	82	345	76	325	142	313	86	323	145	257	126	232	111	321
Mpls W-5 P-18	920	245	493	209	271	121	286	146	276	136	293	182	286	109	324	202	222	170	219	151	294
TOTAL	21,584	3,079	13,669	4,964	8,248	2,555	8,922	2,815	9,238	2,786	8,882	3,776	9,206	2,827	8,970	4,644	6,900	3,786	6,521	3,399	9,028
District 58B Total	21,584	3,079	13,669	4,964	8,248	2,555	8,922	2,815	9,238	2,786	8,882	3,776	9,206	2,827	8,970	4,644	6,900	3,786	6,521	3,399	9,028
% of Voters		100.00		36.32	60.34	18.69	65.27	20.59	67.58	20.38	64.98	27.62	67.35	20.68	65.62	33.97	50.48	27.70	47.71	24.87	66.05
District 58 Total	40,518	4,772	27,859	10,075	16,989	5,423	18,434	5,720	19,062			7,496	19,159	5,870	18,322	9,370	14,367	7,537	13,759	6,877	18,637
% of Voters		100.00		36.16	60.98	19.47	66.17	20.53	68.42			26.91	68.77	21.07	65.77	33.63	51.57	27.05	49.39	24.69	66.90

DISTRICT 59A
County
HENNEPINPrecincts
Minneapolis

W-6 P-3	2,487	352	1,330	473	812	269	820	311	778	262	841	437	808	293	861	454	708	358	673	350	869
Mpls W-6 P-4	1,543	225	743	222	492	122	491	156	435	146	481	219	471	141	506	241	400	195	379	177	507
Mpls W-6 P-7	2,482	385	1,329	419	864	191	921	275	863	191	959	419	835	219	949	440	744	304	719	316	911
Mpls W-6 P-8	3,376	464	1,843	598	1,186	288	1,208	413	1,164	270	1,329	569	1,154	332	1,299	602	1,037	471	953	413	1,266
Mpls W-7 P-1	1,782	145	1,396	644	732	355	871	509	752	303	921	561	805	392	867	666	586	564	572	463	834
Mpls W-7 P-2	1,781	135	1,361	781	557	431	753	661	604	385	841	751	576	466	807	840	430	791	350	644	634
Mpls W-7 P-3	2,408	290	1,526	745	739	389	917	574	788	361	996	679	795	393	988	746	648	669	553	524	898
Mpls W-7 P-5	2,060	221	1,079	399	644	219	653	283	540	210	668	408	600	248	664	431	503	333	486	315	649
Mpls W-7 P-7	632	30	473	275	182	164	241	214	207	152	251	254	202	171	252	277	147	264	124	238	208
Mpls W-7 P-8	1,309	155	1,030	565	452	319	576	414	501	286	581	530	474	323	601	566	359	469	337	473	503
Mpls W-7 P-9	2,344	288	1,525	678	805	352	912	580	791	292	1,040	644	815	388	990	718	658	621	569	524	885
Mpls W-7 P-14	1,501	197	1,080	495	550	297	604	405	479	273	582	484	545	305	610	499	411	427	372	395	596
TOTAL	23,705	2,887	14,715	6,294	8,015	3,396	8,967	4,795	7,902	3,131	9,490	5,955	8,080	3,671	9,394	6,480	6,631	5,466	6,087	4,832	8,760
District 59A Total	23,705	2,887	14,715	6,294	8,015	3,396	8,967	4,795	7,902	3,131	9,490	5,955	8,080	3,671	9,394	6,480	6,631	5,466	6,087	4,832	8,760
% of Voters		100.00	42.77	54.47	23.08	60.94		32.59	53.70	21.28	64.49	40.47	54.91	24.95	63.84	44.04	45.06	37.15	41.37	32.84	59.53

DISTRICT 59B
County
HENNEPINPrecincts
Minneapolis

W-6 P-1	1,373	176	707	218	460	127	455	152	439	492	207	450	133	477	224	401	174	382	153	494
Mpls W-6 P-9	1,271	189	696	241	438	128	448	173	417	477	246	412	140	488	250	375	206	349	175	467
Mpls W-7 P-11	865	34	654	353	276	237	325	295	281	396	325	308	239	356	375	212	351	193	290	329
Mpls W-7 P-12	1,017	169	659	265	374	129	418	191	380	445	249	382	137	457	292	298	225	290	193	406
Mpls W-7 P-13	1,390	196	886	496	374	298	441	378	378	509	462	407	315	468	471	306	435	281	401	427
Mpls W-10 P-2	1,231	107	928	532	376	297	508	384	445	598	432	459	282	555	525	324	473	304	356	512
Mpls W-10 P-3	1,511	235	1,008	381	591	184	645	262	590	724	325	633	191	688	364	517	274	505	251	677

Mpls W-10 P-4	1,503	232	1,042	487	519	247	620	357	534	670	423	568	262	650	459	451	398	420	355	608
Mpls W-10 P-5	1,264	205	862	286	545	132	544	224	478	586	248	562	170	565	286	458	230	424	201	566
Mpls W-10 P-6	2,510	320	1,551	477	1,019	273	973	312	953	997	433	1,012	301	988	450	834	334	785	346	1,044
Mpls W-10 P-7	1,482	239	1,011	431	547	252	579	351	527	686	416	548	264	638	443	452	357	435	321	605
Mpls W-10 P-8	1,298	193	936	394	515	242	541	290	504	603	346	551	243	570	400	407	323	404	295	560
Mpls W-10 P-9	2,261	288	1,494	597	857	303	949	370	896	994	446	978	321	997	535	766	448	718	378	997
Mpls W-10 P-11	2,022	202	1,484	604	841	317	938	457	803	1,002	442	977	328	985	572	710	486	687	383	995
Mpls W-10 P-12	1,384	125	937	484	417	288	453	369	397	543	378	505	303	489	474	320	382	330	332	507
TOTAL	22,382	2,910	14,855	6,246	8,149	3,454	8,837	4,565	8,022	9,722	5,378	8,752	3,629	9,371	6,120	6,831	5,096	6,507	4,430	9,194
District 59B Total	22,382	2,910	14,855	6,246	8,149	3,454	8,837	4,565	8,022	9,722	5,378	8,752	3,629	9,371	6,120	6,831	5,096	6,507	4,430	9,194
% of Voters			100.00	42.05	54.86	23.25	59.49	30.73	54.00	65.45	36.20	58.92	24.43	63.08	41.20	45.98	34.30	43.80	29.82	61.89
District 59 Total	46,087	5,797	29,570	12,540	16,164	6,850	17,804	9,360	15,924		11,333	16,832	7,300	18,765	12,600	13,462	10,568	12,594	9,262	17,954
% of Voters			100.00	42.41	54.66	23.17	60.21	31.65	53.85		38.33	56.92	24.69	63.46	42.61	45.53	35.72	42.59	31.32	60.72

	VOTER REGISTRATION			U. S. SENATOR		U. S. REP. DIST. 5		STATE SENATE		STATE REP.		GOVERNOR LT. GOV.		SECRETARY STATE		STATE AUDITOR		STATE TREASURER		ATTORNEY GENERAL	
	Persons registered as of 7:00 a.m. election day	Persons registering on election day	Total number of persons who voted	Dave Durenberger (IR)	Mark Dayton (DFL)	Keith W. Johnson (IR)	Martin Olav Sabo (DFL)	Joyce Reinhart (IR)	Linda Berglin (DFL)	Bill Craig (IR)	Karen Clark (DFL)	Whitney and Krenik (IR)	Perpich and Johnson (DFL)	Mark Hanson (IR)	Joan Anderson Growe (DFL)	Arne Carlson (IR)	Paul Wellstone (DFL)	Bonn Clayton (IR)	Robert W. (Bob) Mattson (DFL)	Elliot Rothenberg (IR)	Hubert H. "Skip" Humphrey III (DFL)
DISTRICT 60A																					
County																					
HENNEPIN																					
Precincts																					
Minneapolis																					
W-5 P-17	102	13	40	16	23	12	23	12	25	13	26	15	19	12	26	22	16	18	15	17	20
Mpls W-6 P-2	1,036	126	614	202	382	120	404	131	445	131	432	201	379	135	412	212	339	183	305	156	409
Mpls W-6 P-5	558	86	303	106	174	66	165	52	193	62	182	82	200	72	173	81	162	74	145	67	191
Mpls W-6 P-6	2,034	221	980	262	679	160	670	162	681	176	671	248	667	155	667	277	529	218	484	208	669
Mpls W-6 P-10	649	83	426	172	234	103	239	102	235	107	233	142	252	120	214	153	189	129	167	130	243
Mpls W-6 P-11	1,275	143	744	194	512	92	496	110	514	100	520	184	492	127	479	197	399	158	354	143	515
Mpls W-6 P-12	1,013	116	482	140	312	97	272	93	317	96	307	128	313	108	285	147	264	114	244	101	321
Mpls W-6 P-13	932	102	484	124	335	79	318	84	342	98	331	126	326	88	318	131	267	105	244	93	340
Mpls W-7 P-10	1,300	132	563	234	294	162	281	152	298	157	284	184	333	180	263	210	242	180	227	185	294
Mpls W-8 P-1	1,196	116	485	107	363	65	324	66	369	82	352	108	339	73	323	113	292	80	274	82	343
Mpls W-8 P-2	985	74	592	338	230	231	227	226	263	233	232	312	247	247	231	312	182	271	175	255	262
Mpls W-8 P-3	357	35	224	76	134	41	134	39	139	44	133	54	153	40	126	56	102	48	89	46	144
Mpls W-8 P-4	1,114	117	701	243	426	155	410	143	442	171	421	204	446	162	412	232	350	188	307	178	443
Mpls W-9 P-2	426	56	279	42	222	26	196	25	207	33	198	39	217	30	196	42	180	25	164	30	218
Mpls W-9 P-4	1,304	165	719	171	522	101	495	98	554	129	524	128	544	106	512	179	462	136	421	129	541
Mpls W-9 P-5	1,594	170	914	270	601	159	569	165	628	195	616	195	650	183	603	259	520	216	480	199	621
Mpls W-9 P-6	1,154	147	666	166	473	85	450	100	481	116	484	134	483	123	444	163	403	125	386	105	498
TOTAL	17,029	1,902	9,216	2,863	5,916	1,754	5,673	1,760	6,133	1,943	5,946	2,484	6,060	1,961	5,684	2,786	4,898	2,268	4,481	2,124	6,072
District 60A Total	17,029	1,902	9,216	2,863	5,916	1,754	5,673	1,760	6,133	1,943	5,946	2,484	6,060	1,961	5,684	2,786	4,898	2,268	4,481	2,124	6,072
% of Voters			100.00	31.07	64.19	19.03	61.56	19.10	66.55	21.08	64.52	26.95	65.76	21.28	61.68	30.23	53.15	24.61	48.62	23.05	65.89

				VOTER REGISTRATION		U.S. SENATOR		U.S. REP. DIST. 5				STATE SENATE		STATE REP.		GOVERNOR LT. GOV.		SECRETARY STATE		STATE AUDITOR		STATE TREASURER		ATTORNEY GENERAL				
DISTRICT 60B County HENNEPIN				Persons registered as of 7:00 a.m. election day	Persons registering on election day	Total number of persons who voted	Dave					Joyce Reinhardt (IR)					Whitney and											
							Durenberger (IR)					Linda Berglin (DFL)					Perpich and				Mark							
							Mark						Janet Clark (DFL)				Johnson (DFL)			Hanson (IR)			Arne Carlson (IR)			Paul		
							Dayton (DFL)				Keith W. Johnson (IR)									Joan Anderson								
											Martin Olav Sabo (DFL)									Growe (DFL)			Bonn Clayton (IR)					
																					Wellstone (DFL)			Robert W.				
																							(Bob) Mattson (DFL)					
																							Elliot					
																							Rothenberg (IR)					
																							Hubert H. "Skip"					
																							Humphrey III (DFL)					
Precincts																												
Minneapolis																												
W-8 P5				855	84	477	131	329	80	328		80	341		337		113	336	78	329	133	271	103	285	94	350		
Mpls W-8 P-6				967	100	527	117	388	61	357		62	402		392		103	387	72	372	116	319	94	303	84	383		
Mpls W-8 P-7				1,460	195	883	240	612	139	552		131	642		644		204	617	145	598	238	531	172	475	159	623		
Mpls W-8 P-8				1,613	154	1,163	309	826	176	788		209	808		816		268	852	180	819	317	665	251	607	192	870		
Mpls W-8 P-10				902	105	583	99	462	56	427		53	447		437		101	439	64	427	111	367	80	335	62	470		
Mpls W-8 P-11				1,041	148	640	185	432	116	395		108	456		452		167	430	116	424	184	358	148	338	124	455		
Mpls W-8 P-13				1,619	117	1,059	192	842	99	784		109	807		778		195	792	108	787	193	672	159	592	132	820		
Mpls W-8 P-14				1,375	110	964	351	582	203	612		220	634		673		282	624	237	614	358	478	274	473	257	627		
Mpls W-8 P-15				660	69	396	161	226	96	236		84	260		268		128	249	96	247	144	201	121	82	103	264		
Mpls W-9 P-8				1,174	163	771	218	528	127	520		120	526		570		185	544	149	524	228	437	166	416	165	541		
Mpls W-9 P-10				814	87	578	186	377	103	376		100	407		428		155	393	101	400	172	325	152	291	120	412		
Mpls W-9 P-11				1,576	203	1,118	345	747	178	763		168	803		839		271	793	201	775	316	655	256	577	226	803		
Mpls W-9 P-12				1,233	115	858	323	517	188	538		187	547		622		259	555	198	558	295	457	240	418	208	587		
Mpls W-9 P-17				1,137	152	714	199	490	117	440		100	514		514		181	484	115	473	200	405	156	351	151	486		
Mpls W-11 P-3				2,053	158	1,533	541	954	302	1,001		308	994		1,059		436	1,028	305	1,045	576	771	462	732	367	1,055		
TOTAL				18,479	1,960	12,264	3,597	8,312	2,041	8,117		2,039	8,588		8,829		3,048	8,523	2,165	8,392	3,581	6,912	2,834	6,275	2,444	8,746		
District 60B Total				18,479	1,960	12,264	3,597	8,312	2,041	8,117		2,039	8,588		8,829		3,048	8,523	2,165	8,392	3,581	6,912	2,834	6,275	2,444	8,746		
% of Voters					100.00	29.33	67.78	16.64	66.19			16.63	70.03		71.99		24.85	69.50	17.65	68.43	29.20	56.36	23.11	51.17	19.93	71.31		
District 60 Total				35,508	3,862	21,480	6,460	14,228	3,795	13,790		3,799	14,721				5,532	14,583	4,126	14,076	6,367	11,810	5,102	10,756	4,568	14,818		
% of Voters					100.00	30.07	66.24	17.67	64.20			17.69	68.53				25.75	67.89	19.21	65.53	29.64	54.98	23.75	50.07	21.27	68.99		
DISTRICT 61A County HENNEPIN				Persons registered as of 7:00 a.m. election day	Persons registering on election day	Total number of persons who voted	Dave					Donna Peterson (DFL)					Whitney and											
							Durenberger (IR)					Jack Davies (TPL)					Perpich and				Mark							
							Mark						Lee Greenfield (DFL)				Johnson (DFL)			Hanson (IR)			Joan Anderson					
							Dayton (DFL)				Keith W. Johnson (IR)											Arne Carlson (IR)						
											Martin Olav Sabo (DFL)											Wellstone (DFL)			Bonn Clayton (IR)			
																								Robert W.				
																								(Bob) Mattson (DFL)				
																								Elliot				
																								Rothenberg (IR)				
																								Hubert H. "Skip"				
																								Humphrey III (DFL)				
Precincts																												
Minneapolis																												
W-2 P-1				1,549	167	631	280	329	131	383		407	109		441		224	366	162	394	256	298	198	282	178	398		
Mpls. W-2 P-2				1,151	112	847	283	541	158	571		536	197		582		218	596	186	554	291	448	215	459	196	590		

CHAPTER 8 ELECTIONS

				VOTER REGISTRATION		U.S. SENATOR		U.S. REP. DIST. 5				STATE SENATE		STATE REP.		GOVERNOR LT. GOV.		SECRETARY STATE		STATE AUDITOR		STATE TREASURER		ATTORNEY GENERAL	
				Persons registered as of 7:00 a.m. election day	Persons registering on election day	Total number of persons who voted	Dave Durenberger (IR)	Mark Dayton (DFL)	Keith W. Johnson (IR)	Martin Olav Sabo (DFL)	Clarence Carter (IR)	Eric Petty (DFL)	Pat Edlson (IR)	Ken Nelson (DFL)	Whitney and Krenik (IR)	Perpich and Johnson (DFL)	Mark Hanson (IR)	Joan Anderson Grove (DFL)	Anne Carlson (IR)	Paul Wellstone (DFL)	Bonn Clayton (IR)	Robert W. (Bob) Mattson (DFL)	Elliot Rothenberg (IR)	Hubert H. "Skip" Humphrey III (DFL)	
DISTRICT 62A County HENNEPIN																									
Precincts																									
Minneapolis																									
W-8 P-12				880	93	631	239	376	147	384	152	417	153	408	177	419	155	413	243	320	206	307	178	412	
Mpls W-10 P-1				3,031	320	2,244	1,255	941	729	1,198	794	1,223	843	1,163	1,058	1,107	732	1,294	1,229	767	1,051	802	857	1,227	
Mpls W-10 P-10				1,748	155	1,331	703	605	395	778	468	747	438	782	548	745	389	808	719	485	631	473	502	742	
Mpls W-11 P-6				1,690	178	1,287	670	591	389	722	450	716	431	701	516	726	381	769	633	494	570	503	457	742	
Mpls W-13 P-1				1,082	79	867	453	389	263	478	295	490	331	449	356	478	271	516	474	309	402	309	329	480	
Mpls W-13 P-2				911	78	723	409	297	238	397	273	388	302	359	328	375	239	416	402	253	329	282	281	399	
Mpls W-13 P-3				981	80	770	454	304	280	398	310	408	305	411	400	349	288	433	430	276	411	234	341	381	
Mpls W-13 P-4				1,505	118	1,176	672	481	394	643	462	614	542	538	517	619	404	678	626	436	554	428	458	650	
Mpls W-13 P-5				1,478	96	1,168	676	473	434	596	519	579	543	553	622	513	449	629	696	373	643	356	529	572	
Mpls W-13 P-6				1,971	148	1,591	999	570	600	784	670	718	727	766	882	676	600	869	954	493	899	449	758	730	
Mpls W-13 P-8				1,773	141	1,390	824	544	450	785	505	791	505	766	649	697	447	824	830	432	722	426	545	744	
Mpls W-13 P-9				1,346	74	1,051	608	424	349	470	418	561	488	481	495	525	395	565	577	371	532	343	447	536	
Mpls W-13 P-10				1,689	128	1,374	821	539	521	697	608	672	615	663	671	664	491	762	793	438	688	466	571	719	
Mpls W-13 P-12				1,282	111	1,044	585	441	383	538	408	548	434	516	467	551	397	538	566	367	503	376	440	536	
Mpls W-13 P-13				1,737	75	1,337	815	491	529	630	626	602	625	590	657	650	544	663	811	407	716	414	599	642	
TOTAL				23,104†	1,874†	17,984†	10,183†	7,466†	6,101†	9,498†	7,048†	9,474†	7,282	9,146	8,343†	9,094†	6,182†	10,177†	9,983†	6,221†	8,857†	6,178†	7,292†	9,512†	
District 62A Total				23,104	1,874	17,984	10,183	7,466	6,101	9,498	7,048	9,474	7,282	9,146	8,343	9,094	6,182	10,177	9,983	6,221	8,857	6,168	7,292	9,512	
% of Voters					100.00	56.62	41.51	33.92	52.81		39.19	52.68	40.49	50.86	46.39	50.57	34.38	56.59	55.51	34.59	49.25	34.30	40.55	52.89	

DISTRICT 62B County HENNEPIN				Persons registered as of 7:00 a.m. election day	Persons registering on election day	Total number of persons who voted	Dave Durenberger (IR)	Mark Dayton (DFL)	Keith W. Johnson (IR)	Martin Olav Sabo (DFL)	Clarence Carter (IR)	Eric Petty (DFL)	Ted Noble (IR)	John Brandl (DFL)	Whitney and Krenik (IR)	Perpich and Johnson (DFL)	Mark Hanson (IR)	Joan Anderson Grove (DFL)	Anne Carlson (IR)	Paul Wellstone (DFL)	Bonn Clayton (IR)	Robert W. (Bob) Mattson (DFL)	Elliot Rothenberg (IR)	Hubert H. "Skip" Humphrey III (DFL)
Precincts																								
Minneapolis																								
W-11 P-4				775	36	613	344	254	205	336	271	296	234	340	295	307	219	345	326	230	315	198	244	331
Mpls W-11 P-7				1,140	72	899	590	304	324	469	388	439	323	508	461	410	304	527	553	271	516	270	401	455
Mpls W-11 P-8				2,060	153	1,664	982	653	603	828	773	746	736	795	793	820	608	894	947	555	822	574	698	854
Mpls W-11 P-9				2,013	152	1,473	810	626	517	738	654	676	608	729	663	772	537	778	802	505	679	537	604	751

Mpls W-11 P-10	1,007	74	793	446	330	263	409	322	387	337	389	369	396	277	431	410	292	371	280	336	400
Mpls W-11 P-11	1,395	106	1,099	606	465	354	620	433	568	403	619	451	615	377	632	592	406	519	381	414	622
Mpls W-11 P-12	1,066	59	887	519	344	325	442	375	429	380	427	407	450	335	456	483	297	422	308	384	431
Mpls W-11 P-13	1,603	75	1,316	753	544	479	660	600	590	594	608	599	689	501	682	727	445	651	431	559	672
Mpls W-12 P-5	3,058	279	2,239	918	1,265	554	1,416	626	1,345	670	1,305	681	1,486	560	1,431	949	1,066	732	1,066	632	1,455
Mpls W-12 P-12	2,714	170	2,125	988	1,091	589	1,238	685	1,168	739	1,119	753	1,299	656	1,246	972	905	805	905	707	1,280
Mpls W-13 P-7	1,189	64	938	598	328	330	489	467	416	379	482	464	450	334	526	581	271	559	249	433	451
Mpls W-13 P-11	1,129	60	924	551	352	326	474	379	456	403	415	435	461	348	499	540	296	473	307	383	479
Mpls W-13 P-14	1,333	136	879	487	373	310	444	314	439	353	407	366	477	333	444	452	321	382	358	333	479
Mpls W-13 P-15	1,867	155	1,453	833	580	460	719	591	674	577	676	618	778	472	782	772	488	639	510	562	775
TOTAL	22,349†	1,591†	17,302†	9,425†	7,509†	5,639†	9,282†	6,878†	8,629†	6,736†	8,819†	7,355†	9,410†	5,861†	9,673†	9,106†	6,348†	7,885†	6,374†	6,690†	9,435†
District 62B Total	22,349	1,591	17,302	9,425	7,509	5,639	9,282	6,878	8,629	6,736	8,819	7,355	9,410	5,861	9,673	9,106	6,348	7,885	6,374	6,690	9,435
% of Voters			100.00	54.47	43.40	32.59	53.65	39.75	49.87	38.93	50.97	42.51	54.39	33.87	55.91	52.63	36.69	45.57	36.84	38.67	54.53
District 62 Total	45,453	3,465	35,286	19,608	14,975	11,740	18,780	13,926	18,103			15,698	18,504	12,043	19,850	19,089	12,569	16,742	12,542	13,982	18,947
% of Voters			100.00	55.57	42.44	33.27	53.22	39.47	51.30			44.49	52.44	34.13	56.25	54.10	35.62	47.45	35.57	39.62	53.70

DISTRICT 63A
County
HENNEPIN

Precincts

St. Anthony P-1	1,420	64	1,094	622	457	—	—	392	543	—	—	439	489	465	516	425	599	389	566	534	416	450	422	423	561
St. Anthony P-2	2,698	141	2,073	1,232	813	—	—	817	960	—	—	887	852	947	950	918	1,063	824	1,007	1,183	642	1,022	697	885	1,001
St. Anthony P-3	72	0	57	22	35	—	—	—	—	21	27	19	28	17	33	25	31	16	36	27	24	22	26	22	30
TOTAL	4,190	205	3,224	1,876	1,305	—	—	1,209	1,503	21	27	1,345	1,369	1,429	1,499	1,368	1,693	1,229	1,609	1,744	1,082	1,494	1,145	1,330	1,592

RAMSEY

Falcon Heights P-1	1,145	119	652	404	237	243	391	—	—	—	—	282	339	376	234	334	294	262	346	400	213	329	255	296	322
Falcon Heights P-2	763	53	531	339	189	219	303	—	—	—	—	280	234	329	183	295	227	246	262	324	176	280	210	264	243
Falcon Heights P-3	1,202	88	890	584	302	374	506	—	—	—	—	486	382	575	292	478	402	429	441	580	273	504	318	465	404
Falcon Heights P-4	1,216	149	485	215	265	125	345	—	—	—	—	134	322	188	265	175	288	149	299	233	215	196	187	146	307
Lauderdale P-1	1,513	314	1,210	594	594	321	873	—	—	—	—	355	817	487	679	414	758	377	756	593	565	436	659	404	759
Roseville P-5	2,339	203	1,737	1,098	596	685	893	—	—	—	—	871	650	1,052	510	901	757	773	783	1,019	530	863	613	832	744
Roseville P-6	3,125	335	2,046	1,244	757	730	1,150	—	—	—	—	934	846	1,250	646	963	1,009	834	1,016	1,124	703	934	821	884	1,002
Roseville P-7	2,799	291	2,040	1,331	678	813	1,101	—	—	—	—	1,078	784	1,314	617	1,132	847	881	1,016	1,260	621	1,103	673	972	942
Roseville P-8	2,685	234	1,602	942	621	565	888	—	—	—	—	715	683	881	566	699	842	624	827	849	578	697	652	655	821
St. Anthony P-1	1,828	211	1,056	531	504	—	—	—	—	469	494	336	580	364	588	406	593	332	597	488	424	403	457	361	600
TOTAL	18,615	1,997	12,249	7,282	4,743	4,075	6,450	—	—	469	494	5,471	5,637	6,816	4,580	5,797	6,017	4,907	6,343	6,870	4,298	5,745	4,845	5,279	6,144
District 63A Total	22,805	2,202	15,473	9,158	6,048	4,075	6,450	1,209	1,503	490	521	6,816	7,006	8,245	6,079	7,165	7,710	6,136	7,952	8,614	5,380	7,239	5,990	6,609	7,736
% of Voters			100.00	59.19	39.09	26.34	41.69	7.81	9.71	3.17	3.37	44.05	45.28	53.29	39.29	46.31	49.83	39.66	51.39	55.67	34.77	46.78	38.71	42.71	49.99

				VOTER REGISTRATION	U.S. SENATOR	U.S. REP. DIST. 4	U.S. REP. DIST. 5	U.S. REP. DIST. 6	STATE SENATE	STATE REP.	GOVERNOR LT. GOV.	SECRETARY STATE	STATE AUDITOR	STATE TREASURER	ATTORNEY GENERAL										
DISTRICT 63B County RAMSEY	Persons registered as of 7:00 a.m. election day	Persons registering on election day	Total number of persons who voted	Dave Durenberger (R)	Mark Dayton (DFL)	Bill James (R)	Bruce F. Vento (DFL)	Keith W. Johnson (R)	Martin Olav Sabo (DFL)	Arlen Erdahl (R)	Gerry Sikorski (DFL)	Ralph T. Keyes (R)	Neil Dieterich (DFL)	Jim Snoxell (R)	Ann Wynia (DFL)	Whitney and Krenik (R)	Perpich and Johnson (DFL)	Mark Hanson (R)	Joan Anderson Grove (DFL)	Arne Carlson (R)	Paul Wellstone (DFL)	Bonn Clayton (R)	Robert W. (Bob) Mattson (DFL)	Elliot Rothenberg (R)	Hubert H. "Skip" Humphrey III (DFL)
Precincts																									
St. Paul W-1 P-1 . . .	775	88	594	228	357	88	456	—	—	—	—	103	424	143	391	166	396	150	378	181	341	129	356	130	413
St. Paul W-1 P-7 . . .	1,527	140	1,106	436	656	180	853	—	—	—	—	196	792	242	736	345	729	293	703	360	608	236	656	263	760
St. Paul W-4 P-1 . . .	595	59	453	251	193	147	277	—	—	—	—	148	278	171	263	210	231	174	248	250	171	210	175	186	242
St. Paul W-4 P-2 . . .	1,769	263	1,214	654	527	350	769	—	—	—	—	396	724	389	761	554	620	375	743	599	498	534	466	442	685
St. Paul W-4 P-3 . . .	1,706	185	1,016	491	497	221	719	—	—	—	—	261	675	278	679	371	587	269	638	439	469	357	467	322	607
St. Paul W-4 P-4 . . .	1,417	125	1,005	558	419	262	624	—	—	—	—	323	533	376	499	431	503	352	536	513	364	384	439	378	511
St. Paul W-4 P-5 . . .	1,710	219	1,132	536	537	251	749	—	—	—	—	257	692	305	661	413	647	324	648	463	513	350	542	334	678
St. Paul W-4 P-6 . . .	809	95	531	198	312	97	381	—	—	—	—	100	361	101	368	155	336	107	351	175	286	134	273	133	351
St. Paul W-4 P-7 . . .	967	104	749	286	437	128	551	—	—	—	—	129	527	151	524	231	486	165	491	264	387	172	433	175	495
St. Paul W-4 P-8 . . .	540	65	398	165	226	76	292	—	—	—	—	73	282	79	283	141	240	104	249	141	211	105	224	112	257
St. Paul W-4 P-9 . . .	1,458	166	995	426	553	199	699	—	—	—	—	205	656	225	650	350	604	267	618	399	479	279	519	279	626
St. Paul W-4 P-10 . . .	1,298	175	704	302	374	150	469	—	—	—	—	162	437	169	427	262	393	166	441	279	329	207	344	193	427
St. Paul W-4 P-11 . . .	1,626	158	1,176	451	675	187	874	—	—	—	—	185	815	243	777	372	742	285	744	415	607	289	645	294	764
St. Paul W-4 P-12 . . .	882	81	676	331	329	164	457	—	—	—	—	181	417	186	436	270	377	197	419	307	299	266	273	242	386
St. Paul W-4 P-13 . . .	709	79	411	162	227	94	276	—	—	—	—	106	255	102	264	155	223	115	248	143	210	124	213	110	259
St. Paul W-4 P-14 . . .	1,189	131	764	275	463	142	558	—	—	—	—	157	525	147	548	231	493	186	495	274	411	195	433	195	511
St. Paul W-4 P-16 . . .	1,407	203	1,012	496	496	210	729	—	—	—	—	214	673	274	641	337	634	267	641	411	473	321	505	274	635
TOTAL	20,384	2,336	13,936	6,246	7,278	2,946	9,733	—	—	—	—	3,196	9,066	3,581	8,908	4,994	8,241	3,796	8,591	5,613	6,656	4,292	6,963	4,062	8,607
District 63B Total . . .	20,384	2,336	13,936	6,246	7,278	2,946	9,733	—	—	—	—	3,196	9,066	3,581	8,908	4,994	8,241	3,796	8,591	5,613	6,656	4,292	6,963	4,062	8,607
% of Voters		100.00	44.82	52.22	21.14	69.84						22.93	65.05	25.70	63.92	35.84	59.13	27.24	61.65	40.28	47.76	30.80	49.96	29.14	61.76
District 63 Total	43,189	4,538	29,409	15,404	13,326	7,021	16,183	1,209	1,503	490	521	10,012	16,072			12,159	15,951	9,932	16,543	14,227	12,036	11,531	12,953	8,770	16,838
% of Voters		100.00	52.38	45.31	23.87	55.03	4.11	5.11	1.67	1.77	34.04	54.65				41.34	54.24	33.77	56.25	48.38	40.93	39.21	44.04	29.82	57.25

DISTRICT 64A
County
RAMSEY

Precincts

St. Paul W-1 P-21 ...	312	57	243	134	103	62	168	108	117	95	130	79	153	74	149	112	106	100	107	72	154
St. Paul W-2 P-1 ...	676	78	539	261	269	126	369	223	262	193	309	227	298	138	340	246	228	198	240	166	333
St. Paul W-2 P-2 ...	1,363	175	995	489	486	229	675	380	492	324	565	391	551	268	628	447	420	365	409	314	588
St. Paul W-2 P-3 ...	1,362	173	1,017	549	436	323	612	443	471	377	554	490	485	326	598	517	407	463	367	390	550
St. Paul W-2 P-26 ...	388	29	266	144	118	74	166	119	113	103	128	126	129	94	150	136	101	127	96	110	140
St. Paul W-3 P-1 ...	870	108	631	338	278	160	411	206	297	211	373	258	338	190	371	294	259	257	240	215	353
St. Paul W-3 P-2 ...	1,275	185	607	173	404	100	437	140	361	96	441	187	374	103	387	169	335	146	286	135	375
St. Paul W-3 P-3 ...	713	79	514	271	237	135	343	236	238	183	300	217	284	164	309	257	208	206	224	177	304
St. Paul W-3 P-4 ...	963	71	758	415	327	200	495	362	335	261	431	335	393	239	460	374	313	307	340	247	456
St. Paul W-3 P-5 ...	789	86	582	265	304	111	421	206	321	170	355	202	354	148	369	233	280	174	295	160	365
St. Paul W-3 P-9 ...	1,080	65	810	434	355	189	575	362	370	301	448	338	446	231	507	379	332	303	364	268	490
St. Paul W-3 P-10 ...	1,372	127	1,105	514	556	242	775	451	537	351	635	378	659	323	664	470	510	369	543	331	674
St. Paul W-3 P-11 ...	1,322	109	1,140	596	516	280	760	532	497	384	634	443	643	350	657	528	477	421	524	380	668
St. Paul W-4 P-15 ...	1,329	143	955	423	499	169	703	316	548	236	619	295	611	220	631	366	468	282	485	255	613
St. Paul W-4 P-17 ...	1,378	155	964	511	427	206	689	395	464	393	482	337	585	294	564	420	430	338	462	293	596
St. Paul W-4 P-18 ...	975	138	681	260	399	99	535	183	421	166	444	187	451	145	467	234	374	180	364	149	476
St. Paul W-4 P-19 ...	1,443	319	1,008	634	335	284	628	506	370	431	437	385	575	364	531	539	338	451	354	361	548
St. Paul W-4 P-20 ...	1,922	273	1,471	818	612	357	984	664	644	455	771	561	829	445	859	717	560	580	602	498	846
St. Paul W-4 P-21 ...	1,033	117	725	347	359	133	525	300	354	259	395	269	419	197	442	320	308	286	294	199	453
St. Paul W-4 P-22 ...	938	68	760	514	232	288	412	483	224	376	330	385	353	336	354	461	230	399	245	340	370
St. Paul W-4 P-23 ...	861	105	668	388	264	179	441	328	288	260	358	286	343	246	361	333	276	297	257	234	386
TOTAL	22,364	2,660	16,439	8,478	7,516	3,946	11,124	6,943	7,724	5,625	9,139	6,376	9,273	4,895	9,798	7,552	6,960	6,249	7,098	5,294	9,738
District 64A Total	22,364	2,660	16,439	8,478	7,516	3,946	11,124	6,943	7,724	5,625	9,139	6,376	9,273	4,895	9,798	7,552	6,960	6,249	7,098	5,294	9,738
% of Voters		100.00		51.57	45.72	24.00	67.67	42.23	46.99	34.22	55.59	38.79	56.41	29.78	59.60	45.94	42.34	38.01	43.18	32.20	59.24

DISTRICT 64B
County
RAMSEY

Precincts

St. Paul W-2 P-14	743	8	572	217	336	86	417	155	292	151	323	175	372	135	346	190	280	138	297	127	377
St. Paul W-3 P-6	1,869	144	1,507	1,001	480	523	820	883	482	850	553	797	637	606	729	887	425	747	469	730	653
St. Paul W-3 P-7	1,144	100	952	499	388	196	631	425	389	388	428	341	533	267	529	414	374	334	410	272	547
St. Paul W-3 P-8	1,153	91	983	562	335	222	599	504	317	463	350	348	517	306	493	494	307	373	378	295	523
St. Paul W-3 P-12	2,642	272	1,772	1,066	668	462	1,096	845	702	816	781	736	948	578	975	881	621	725	691	674	920
St. Paul W-3 P-13	1,109	109	865	472	378	195	574	400	379	406	395	359	457	278	484	423	329	305	395	304	471
St. Paul W-3 P-14	1,082	65	826	426	362	155	558	352	348	321	392	292	471	216	459	338	342	263	371	251	478
St. Paul W-3 P-15	1,342	99	1,065	583	407	284	653	534	409	474	487	480	533	361	562	522	393	421	431	404	562
St. Paul W-3 P-16	746	73	579	281	277	124	380	249	249	257	260	217	331	152	337	245	227	187	247	178	337
St. Paul W-3 P-17	1,216	107	894	504	368	229	568	453	364	418	410	389	454	286	489	470	294	361	353	336	476
St. Paul W-3 P-18	1,016	55	788	499	271	286	420	453	261	421	316	417	341	325	390	474	221	398	247	396	335
St. Paul W-3 P-19	1,841	108	1,440	852	563	398	905	713	595	632	714	710	680	486	811	740	512	612	545	619	714
St. Paul W-3 P-20	572	36	449	214	219	103	284	192	196	200	202	184	237	137	245	205	179	156	207	146	252
St. Paul W-3 P-21	681	45	559	389	160	222	274	352	159	318	195	337	207	244	260	342	175	292	183	284	227
St. Paul W-3 P-22	1,276	65	957	501	438	259	626	464	409	446	446	394	515	315	551	474	380	381	413	362	519
St. Paul W-3 P-23	901	37	694	381	298	200	413	328	310	398	349	306	356	223	402	344	275	285	278	265	380
St. Paul W-3 P-24	309	31	247	190	52	116	98	158	63	133	89	167	71	122	98	171	41	144	62	151	72
St. Paul W-3 P-25	691	48	536	219	301	84	401	188	280	182	297	150	360	117	341	190	271	147	279	128	370
St. Paul W-3 P-26	1,548	239	1,118	469	609	221	734	367	559	332	633	376	533	281	634	410	489	226	519	345	626
TOTAL	21,881	1,732	17,103	9,325	6,910	4,365	10,451	8,015	6,763	7,606	7,620	7,175	8,553	5,435	9,135	8,214	6,135	6,495	6,775	6,267	8,839
District 64B Total	21,881	1,732	17,103	9,325	6,910	4,365	10,451	8,015	6,763	7,606	7,620	7,175	8,553	5,435	9,135	8,214	6,135	6,495	6,775	6,267	8,839
% of Voters		100.00	54.52	40.40	25.52	61.11		46.86	39.54	44.47	44.61	41.95	50.01	31.78	53.41	48.03	35.87	37.98	39.61	36.64	51.68
District 64 Total	44,245	4,392	33,542	17,803	14,426	8,311	21,575	14,958	14,487			13,551	17,826	10,330	18,933	15,766	13,095	12,744	13,873	11,561	18,577
% of Voters		100.00	53.08	43.01	24.78	64.32		44.59	43.19			40.40	53.15	30.80	56.45	47.00	39.04	37.99	41.36	34.47	55.38
										Totals after re-count pursuant to M.S. 204C. 35, District 64B:											
										7,504	7,622										

DISTRICT 65A
County
RAMSEY
Precincts

	VOTER REGISTRATION			U.S. SENATOR		U.S. REP. DIST. 4		STATE SENATE		STATE REP.		GOVERNOR LT. GOV.		SECRETARY STATE		STATE AUDITOR		STATE TREASURER		ATTORNEY GENERAL	
	Persons registered as of 7:00 a.m. election day	Persons registering on election day	Total number of persons who voted	Dave Durenberger (IR)	Mark Dayton (DFL)	Bill James (IR)	Bruce F. Vento (DFL)	Verna M. Kragnes (IR)	Donald M. Moe (DFL)	Larry Alexander (IR)	Fred C. Norton (DFL)	Whitney and Krenik (IR)	Perpich and Johnson (DFL)	Mark Hanson (IR)	Joan Anderson Growe (DFL)	Anne Carlson (IR)	Paul Wellstone (DFL)	Bonn Clayton (IR)	Robert W. (Bob) Mattson (DFL)	Elliot Rothenberg (IR)	Hubert H. "Skip" Humphrey III (DFL)
St. Paul W-1 P-3 . . .	472	47	320	82	228	26	262	56	216	34	243	59	243	49	227	82	197	47	209	45	250
St. Paul W-1 P-4 . . .	751	130	527	133	372	54	425	69	361	69	374	102	391	81	369	108	328	78	329	74	398
St. Paul W-1 P-5 . . .	197	26	85	19	59	10	59	10	56	10	51	18	60	15	47	17	45	11	45	10	60
St. Paul W-1 P-6 . . .	407	26	213	36	162	12	171	11	153	13	142	27	162	23	144	31	133	19	141	25	157
St. Paul W-1 P-8 . . .	918	95	624	171	432	65	498	113	421	76	462	126	449	78	438	147	388	93	388	113	450
St. Paul W-1 P-9 . . .	1,051	116	740	240	471	88	577	147	470	107	532	178	510	134	495	194	427	156	414	132	511
St. Paul W-1 P-11 . . .	527	59	320	102	202	49	233	66	191	58	206	87	203	64	196	84	180	59	191	66	220
St. Paul W-1 P-12 . . .	572	81	238	98	126	58	150	74	123	77	121	71	152	75	121	89	103	80	107	65	153
St. Paul W-1 P-13 . . .	788	80	561	44	480	13	464	19	422	51	426	47	461	26	424	42	397	29	370	20	475
St. Paul W-1 P-14 . . .	697	88	450	34	376	15	340	17	317	48	309	41	355	20	314	38	282	23	276	20	357
St. Paul W-1 P-15 . . .	404	62	281	20	246	11	223	19	204	28	205	28	221	14	211	24	195	12	178	14	233
St. Paul W-1 P-16 . . .	473	65	319	61	237	36	228	40	211	45	210	62	223	48	199	64	177	46	184	42	224
St. Paul W-1 P-17 . . .	1,256	167	874	317	528	142	647	174	552	170	584	247	579	181	595	286	473	212	480	190	613
St. Paul W-1 P-18 . . .	967	122	618	80	490	40	469	67	416	75	445	80	468	52	440	93	390	63	350	56	478
St. Paul W-1 P-19 . . .	520	98	364	71	273	23	279	39	249	45	257	66	264	40	245	64	218	51	201	43	269
St. Paul W-1 P-20 . . .	743	119	424	129	284	55	317	72	282	79	290	125	273	76	293	114	244	100	221	90	292
St. Paul W-1 P-22 . . .	1,032	127	644	192	422	71	491	111	423	98	462	157	440	115	432	183	353	138	319	119	445
St. Paul W-1 P-23 . . .	909	194	729	207	474	93	561	122	509	119	527	176	483	113	521	204	416	157	384	127	519
St. Paul W-1 P-24 . . .	1,214	217	851	356	460	169	612	224	539	158	606	333	464	190	571	379	390	304	370	251	536
St. Paul W-1 P-25 . . .	513	68	369	145	206	79	248	84	219	71	239	123	208	78	221	135	172	106	157	97	228
St. Paul W-2 P-27 . . .	141	23	72	36	34	13	53	11	53	18	41	26	40	19	45	26	35	24	31	17	48
TOTAL	14,549	2,010	9,623	2,573	6,562	1,122	7,307	1,545	6,387	1,449	6,732	2,179	6,649	1,491	6,548	2,404	5,543	1,808	5,345	1,616	6,916
District 65A Total . . .	14,549	2,010	9,623	2,573	6,562	1,122	7,307	1,545	6,387	1,449	6,732	2,179	6,649	1,491	6,548	2,404	5,543	1,808	5,345	1,616	6,916
% of Voters			100.00	26.74	68.19	11.66	75.93	16.06	66.37	15.06	69.96	22.64	69.09	15.49	68.05	24.98	57.60	18.79	55.54	16.79	71.87

	VOTER REGISTRATION			U.S. SENATOR		U.S. REP. DIST. 4				STATE SENATE		STATE REP.		GOVERNOR LT. GOV.		SECRETARY STATE		STATE AUDITOR		STATE TREASURER		ATTORNEY GENERAL	
DISTRICT 65B County RAMSEY	Persons registered as of 7:00 a.m. election day	Persons registering on election day	Total number of persons who voted	Dave Durenberger (R)	Mark Dayton (DFL)	Bill James (R)	Bruce F. Vento (DFL)	Verna M. Kragnes (R)	Donald M. Moe (DFL)	Peter Singer (R)	Frank J. Rodriguez, Sr. (DFL)	Whitney and Krenik (R)	Perpich and Johnson (DFL)	Mark Hanson (R)	Joan Anderson Growe (DFL)	Anne Carlson (R)	Paul Wellstone (DFL)	Bonn Clayton (R)	Robert W. (Bob) Mattson (DFL)	Elliot Rothenberg (R)	Hubert H. "Skip" Humphrey III (DFL)		
Precincts																							
St. Paul W-1 P-26 . . .	74	4	54	14	36	5	40	8	38	8	34	16	33	9	37	14	31	13	28	7	40		
St. Paul W-2 P-4	1,857	295	1,262	639	591	335	825	375	756	459	646	569	639	359	804	616	528	515	516	423	735		
St. Paul W-2 P-5	127	7	73	18	55	4	61	5	52	4	51	6	64	9	49	5	46	6	40	0	57		
St. Paul W-2 P-6	679	81	519	194	295	96	351	122	304	142	274	163	323	123	309	170	241	133	243	128	323		
St. Paul W-2 P-7	304	60	209	73	128	30	166	45	145	60	127	61	136	45	140	64	127	55	121	54	144		
St. Paul W-2 P-8	761	83	588	171	388	68	465	129	383	125	393	108	441	110	389	152	345	90	364	103	416		
St. Paul W-2 P-9	226	17	176	45	133	17	48	36	117	39	132	33	136	27	126	45	107	32	108	35	131		
St. Paul W-2 P-10	792	64	587	159	407	57	466	103	405	122	383	117	444	93	407	133	365	94	365	97	432		
St. Paul W-2 P-11	579	84	438	95	318	50	341	64	308	79	288	84	327	64	304	80	270	58	256	64	331		
St. Paul W-2 P-12	852	133	533	172	338	75	414	93	378	118	352	137	366	90	373	156	302	124	289	113	367		
St. Paul W-2 P-13	637	62	444	246	188	144	239	165	189	186	176	215	204	176	204	224	161	191	161	189	201		
St. Paul W-2 P-15	1,297	107	1,002	299	677	116	808	175	671	242	638	229	718	191	656	265	581	172	607	186	704		
St. Paul W-2 P-16	961	100	710	224	428	74	541	109	454	121	458	154	472	118	454	160	389	119	389	112	482		
St. Paul W-2 P-17	351	62	261	67	179	20	198	36	174	41	165	38	195	35	167	54	148	37	154	32	185		
St. Paul W-2 P-18	839	89	490	99	367	46	365	52	328	63	368	80	368	62	334	79	307	61	314	57	362		
St. Paul W-2 P-19	1,117	115	767	282	454	139	557	171	465	264	435	215	509	190	464	262	398	185	425	195	500		
St. Paul W-2 P-20	887	88	633	256	356	104	462	173	350	248	322	191	394	161	378	232	312	167	325	149	413		
St. Paul W-2 P-21	957	82	669	300	355	137	486	207	370	277	354	231	411	182	414	252	332	192	372	182	431		
St. Paul W-2 P-22	520	53	401	136	251	49	308	81	250	114	245	100	278	77	272	123	220	78	241	79	275		
St. Paul W-2 P-23	904	81	627	220	389	94	475	120	401	175	382	159	434	128	414	179	361	117	373	118	447		
St. Paul W-2 P-24	1,430	190	1,085	341	695	161	803	219	680	294	668	268	737	222	703	325	606	207	634	213	748		
St. Paul W-2 P-25	1,203	119	814	224	566	93	640	121	550	201	538	176	574	152	531	200	494	135	502	125	595		
TOTAL	17,354	1,976	12,342	4,274	7,594	1,914	9,059	2,609	7,768	3,382	7,429	3,350	8,203	2,623	7,929	3,790	6,671	2,781	6,827	2,661	8,319		
District 65B Total . . .	17,354	1,976	12,342	4,274	7,594	1,914	9,059	2,609	7,768	3,382	7,429	3,350	8,203	2,623	7,929	3,790	6,671	2,781	6,827	2,661	8,319		
% of Voters			100.00	34.63	61.53	15.51	73.40	21.14	62.94	27.40	60.19	27.14	66.46	21.25	64.24	30.71	54.05	22.53	55.32	21.56	67.40		
District 65 Total	31,903	3,986	21,965	6,847	14,156	3,036	16,366	4,154	14,155			5,529	14,852	4,114	14,477	6,194	12,214	4,589	12,172	4,277	15,235		
% of Voters			100.00	31.17	64.45	13.82	74.51	18.91	64.44			25.17	67.62	18.73	65.91	28.20	55.61	20.89	55.42	19.47	69.36		

				VOTER REGISTRATION		U.S. SENATOR		U.S. REP. DIST. 4				STATE SENATE		STATE REP.		GOVERNOR LT. GOV.		SECRETARY STATE		STATE AUDITOR		STATE TREASURER		ATTORNEY GENERAL	
DISTRICT 66A County RAMSEY				Persons registered as of 7:00 a.m. election day	Persons registering on election day	Total number of persons who voted	Dave Durenberger (IR)	Mark Dayton (DFL)	Bill James (IR)	Bruce F. Vento (DFL)	Bill (Butch) Brownell (IR)	Gene Waldorf (DFL)	Richard (Dick) Zasada (IR)	Tom Osthoff (DFL)	Whitney and Krenik (IR)	Perpich and Johnson (DFL)	Mark Hanson (IR)	Joan Anderson Grove (DFL)	Arne Carlson (IR)	Paul Wellstone (DFL)	Bonn Clayton (IR)	Robert W. (Bob) Mattson (DFL)	Elliot Rothenberg (IR)	Hubert H. "Skip" Humphrey III (DFL)	
Precincts																									
St. Paul W-1 P-2 . . .	1,443	110	1,053	311	689	119	825				149	671	202	715	226	770	188	698	279	592	174	621	195	744	
St. Paul W-1 P-10 . . .	427	45	280	79	190	36	222				34	178	51	193	49	200	46	182	75	156	49	156	46	199	
St. Paul W-1 P-27 . . .	153	27	295	46	65	23	78				20	73	34	67	28	79	26	69	30	65	23	58	21	79	
St. Paul W-4 P-24 . . .	193	28	156	98	57	46	91				52	69	61	74	67	79	60	76	77	55	61	62	60	83	
St. Paul W-5 P-1 . . .	1,241	109	906	487	397	229	591				262	457	309	475	358	496	316	495	447	354	334	424	320	513	
St. Paul W-5 P-2 . . .	1,257	80	1,005	606	384	309	629				342	473	377	539	477	485	389	508	523	363	422	407	416	514	
St. Paul W-5 P-3 . . .	1,413	85	1,139	476	632	235	816				237	736	295	751	385	692	337	679	429	561	334	599	319	724	
St. Paul W-5 P-4 . . .	1,292	91	931	380	519	147	701				157	598	194	644	247	634	214	583	275	519	204	533	211	625	
St. Paul W-5 P-5 . . .	846	124	609	240	354	101	451				117	374	143	394	196	387	145	387	214	309	139	349	165	393	
St. Paul W-5 P-6 . . .	2,093	355	1,434	531	846	213	1,069				229	913	296	969	415	933	316	896	442	758	329	773	326	945	
St. Paul W-5 P-7 . . .	1,266	119	908	258	606	97	724				103	595	137	661	187	659	160	604	210	530	147	554	154	646	
St. Paul W-5 P-10 . . .	449	34	327	161	157	71	214				73	189	82	201	117	185	92	190	132	143	97	148	85	208	
St. Paul W-5 P-11 . . .	1,059	50	839	463	349	192	558				213	449	255	507	333	465	281	459	387	339	309	381	282	474	
St. Paul W-5 P-12 . . .	609	100	477	185	273	81	345				91	292	101	324	148	308	115	300	170	238	118	257	116	310	
St. Paul W-5 P-13 . . .	654	39	517	131	367	45	419				58	354	121	349	92	393	79	357	108	322	65	317	71	400	
St. Paul W-5 P-14 . . .	1,150	135	880	302	547	109	683				137	567	168	605	213	623	172	592	242	509	167	523	164	622	
St. Paul W-5 P-15 . . .	613	60	447	150	273	67	325				71	277	101	290	131	287	95	275	133	242	110	227	107	292	
St. Paul W-5 P-16 . . .	915	85	712	212	479	91	534				90	464	172	457	159	508	132	471	188	407	121	435	125	510	
St. Paul W-5 P-17 . . .	598	66	424	85	310	47	337				43	309	73	305	73	322	60	302	76	272	56	257	59	311	
St. Paul W-5 P-18 . . .	440	51	314	81	216	22	250				21	229	40	224	54	239	43	222	57	198	35	198	41	237	
St. Paul W-5 P-19 . . .	333	40	377	58	164	25	187				31	166	39	168	52	159	38	160	49	150	28	154	29	180	
TOTAL	18,444	1,833	14,030	5,340	7,874	2,305	10,049				2,530	8,433	3,251	8,912	4,007	8,903	3,304	8,505	4,543	7,082	3,322	7,433	3,312	9,009	
District 66A Total . . .	18,444	1,833	14,030	5,340	7,874	2,305	10,049				2,530	8,433	3,251	8,912	4,007	8,903	3,304	8,505	4,543	7,082	3,322	7,433	3,312	9,009	
% of Voters			100.00	38.06	56.12	16.43	71.63				18.03	60.11	23.17	63.52	28.56	63.46	23.55	60.62	32.38	50.48	23.68	52.98	23.61	64.21	

DISTRICT 66B
County
RAMSEY

Precincts

	Persons registered as of 7:00 a.m. election day	Persons registering on election day	Total number of persons who voted	Dave Durenberger (R)	Mark Dayton (DFL)	Bill James (R)	Bruce F. Vento (DFL)	Bill (Butch) Brownell (R)	Gene Waldorf (DFL)	Richard M. O'Connor (DFL)	Whitney and Krenik (R)	Perpich and Johnson (DFL)	Mark Hanson (R)	Joan Anderson Grove (DFL)	Anne Carlson (R)	Paul Wellstone (DFL)	Bonn Clayton (R)	Robert W. (Bob) Mattison (DFL)	Elliot Rothenberg (R)	Hubert H. "Skip" Humphrey III (DFL)
St. Paul W-5 P-8 . . .	460	33	217	52	156	20	161	23	147	141	42	155	38	135	51	131	34	136	33	155
St. Paul W-5 P-9 . . .	2,369	306	1,630	663	925	312	1,174	335	1,004	1,050	539	995	460	970	623	885	438	876	424	1,039
St. Paul W-5 P-20 . . .	568	45	373	83	275	33	303	37	256	263	70	278	67	255	83	226	54	228	51	284
St. Paul W-5 P-21 . . .	1,340	170	988	304	654	141	750	138	677	687	255	678	212	638	280	570	190	600	181	703
St. Paul W-5 P-22 . . .	540	60	357	66	272	26	301	30	272	271	48	282	41	265	72	233	48	228	44	276
St. Paul W-6 P-1 . . .	1,500	96	1,159	609	518	281	755	294	650	670	467	628	383	625	536	463	397	515	397	627
St. Paul W-6 P-2 . . .	1,175	66	883	376	483	163	633	132	632	565	298	547	252	518	358	416	259	448	255	553
St. Paul W-6 P-3 . . .	630	34	479	244	221	126	308	113	290	281	186	269	155	259	227	194	169	230	153	274
St. Paul W-6 P-7 . . .	797	74	566	203	346	100	419	95	386	388	162	371	145	355	196	308	138	330	133	386
St. Paul W-6 P-8 . . .	1,271	79	953	415	519	190	679	179	650	651	317	587	262	576	383	454	274	507	265	598
St. Paul W-6 P-12 . . .	575	54	407	136	262	73	301	63	288	280	111	268	107	259	136	229	91	238	95	274
St. Paul W-6 P-13 . . .	416	47	332	116	207	36	270	31	269	249	77	238	62	221	92	197	64	199	68	236
St. Paul W-6 P-14 . . .	793	109	532	110	387	50	425	55	362	367	103	389	82	363	126	319	72	343	71	391
St. Paul W-6 P-15 . . .	724	91	491	131	339	63	393	363	378	363	129	338	108	329	135	305	86	321	90	362
St. Paul W-6 P-16 . . .	1,330	144	1,000	272	692	103	807	104	763	729	201	736	183	687	199	607	118	638	172	730
St. Paul W-7 P-3 . . .	829	85	532	98	417	38	457	39	400	402	79	426	64	398	106	351	62	348	57	434
TOTAL	15,317	1,493	10,899	3,878	6,673	1,755	8,136	1,718	7,424	7,357	3,084	7,185	2,621	6,853	3,603	5,888	2,494	6,185	2,489	7,322
District 66B Total	15,317	1,493	10,899	3,878	6,673	1,755	8,136	1,718	7,424	7,357	3,084	7,185	2,621	6,853	3,603	5,888	2,494	6,185	2,489	7,322
% of Voters			100.00	35.58	61.23	16.10	74.65	15.76	68.12	67.50	28.30	65.92	24.05	62.88	33.06	54.02	22.88	56.75	22.84	67.18
District 66 Total	33,761	3,326	24,929	9,218	14,547	4,060	18,185	4,248	15,857		7,091	16,088	5,925	15,358	8,146	12,970	5,816	13,618	5,801	16,331
% of Voters			100.00	36.98	58.35	16.29	72.95	17.04	63.61		28.44	64.54	23.77	61.61	32.68	52.03	23.33	54.63	23.27	65.61

**DISTRICT 67A
County
RAMSEY**

Precincts

St. Paul W-6 P-4 . . .	1,161	95	832	361	455	168	601
St. Paul W-6 P-5 . . .	1,468	90	1,143	398	705	161	875
St. Paul W-6 P-6 . . .	630	34	479	244	221	126	308
St. Paul W-6 P-9 . . .	1,721	171	1,187	419	735	183	916
St. Paul W-6 P-10 . . .	1,486	72	1,133	432	667	180	875
St. Paul W-6 P-11 . . .	1,615	111	1,241	441	766	184	963
St. Paul W-6 P-17 . . .	962	121	693	204	475	74	562
St. Paul W-6 P-18 . . .	923	126	539	165	354	86	404
St. Paul W-6 P-19 . . .	1,434	176	1,015	317	671	142	796
St. Paul W-6 P-20 . . .	1,113	95	802	248	525	108	636
St. Paul W-6 P-21 . . .	972	56	730	270	443	115	558
St. Paul W-7 P-1 . . .	757	94	544	172	358	75	421
St. Paul W-7 P-2 . . .	1,580	131	1,183	400	760	164	930
St. Paul W-7 P-4 . . .	597	71	376	125	242	57	286
St. Paul W-7 P-20 . . .	686	87	510	170	315	71	392
TOTAL	17,105	1,530	12,407	4,366	7,692	1,894	9,523

District 67A Total . . .	17,105	1,530	12,407	4,366	7,692	1,894	9,523
% of Voters		100.00	35.19	62.00	15.27	76.76	

VOTER REGISTRATION	U.S. SENATOR	U.S. REP. DIST. 4	STATE SENATE	STATE REP.	GOVERNOR LT. GOV.	SECRETARY STATE	STATE AUDITOR	STATE TREASURER	ATTORNEY GENERAL
Persons registered as of 7:00 a.m. election day									
Persons registering on election day									
Total number of persons who voted									
Dave Durenberger (R)									
Mark Dayton (DFL)									
Bill James (R)									
Bruce F. Vento (DFL)									
Leo Reck (R)									
Marilyn M. Lantry (DFL)									
Mark Heitman (R)									
Randy C. Kelly (DFL)									
Whitney and Krenik (R)									
Perpich and Johnson (DFL)									
Mark Hanson (R)									
Joan Anderson Grove (DFL)									
Arne Carlson (R)									
Paul Wellstone (DFL)									
Bonn Clayton (R)									
Robert W. (Bob) Maitson (DFL)									
Elliot Rothenberg (R)									
Hubert H. "Skip" Humphrey III (DFL)									

DISTRICT 67B
County
RAMSEY

Precincts

St. Paul W-7 P-5 . . .	742	58	505	162	334	69	390	88	359	74	349	105	374	93	341	118	310	86	303	85	368
St. Paul W-7 P-6 . . .	550	42	440	148	264	64	322	109	279	87	286	123	290	89	295	149	230	90	260	97	291
St. Paul W-7 P-7 . . .	1,105	78	885	370	498	155	655	225	568	200	588	293	555	237	553	328	454	241	495	225	586
St. Paul W-7 P-8 . . .	1,369	123	1,066	425	608	174	789	252	701	248	697	310	706	274	660	372	552	257	615	250	721
St. Paul W-7 P-9 . . .	1,209	90	959	368	562	169	695	222	626	242	603	301	617	229	614	348	472	240	537	235	631
St. Paul W-7 P-10 . . .	908	112	616	202	393	110	455	146	387	129	399	179	395	151	388	195	346	140	351	138	420
St. Paul W-7 P-11 . . .	509	70	349	97	246	40	288	69	246	58	252	79	265	66	255	91	229	53	239	65	261
St. Paul W-7 P-12 . . .	1,350	129	997	360	615	152	751	244	645	164	689	283	676	202	670	299	558	207	591	216	696
St. Paul W-7 P-13 . . .	769	56	535	199	324	75	410	119	357	95	359	157	347	117	351	177	279	125	298	124	354
St. Paul W-7 P-14 . . .	960	89	653	233	413	109	499	144	449	137	455	202	427	160	418	195	380	154	395	153	451
St. Paul W-7 P-15 . . .	1,267	102	924	408	501	178	651	223	582	222	590	344	537	278	540	367	430	273	480	264	576
St. Paul W-7 P-16 . . .	1,708	166	1,083	455	603	213	773	270	698	266	686	358	663	296	659	396	544	302	586	306	675
St. Paul W-7 P-17 . . .	2,082	271	1,440	747	643	410	869	439	807	432	815	583	758	486	768	679	556	567	618	530	764
St. Paul W-7 P-18 . . .	1,473	164	940	526	406	277	590	293	541	304	528	431	478	343	507	463	389	371	438	342	534
St. Paul W-7 P-19 . . .	1,521	167	1,016	509	483	286	656	315	593	282	624	425	552	320	580	461	440	357	503	348	586
TOTAL	17,522	1,717	12,408	5,209	6,893	2,481	8,793	3,158	7,838	2,940	7,920	4,173	7,640	3,341	7,599	4,638	6,169	3,463	6,709	3,378	7,914
District 67B Total . . .	17,522	1,717	12,408	5,209	6,893	2,481	8,793	3,158	7,838	2,940	7,920	4,173	7,640	3,341	7,599	4,638	6,169	3,463	6,709	3,378	7,914
% of Voters		100.00	41.98	55.55	20.00	70.87		25.45	63.17	23.69	63.83	33.63	61.57	26.93	61.24	37.38	49.72	27.91	54.07	27.22	63.78
District 67 Total . . .	34,627	3,247	24,815	9,575	14,585	4,375	18,316	5,945	16,044			7,553	16,132	6,133	15,739	8,701	12,974	6,288	13,985	6,151	16,405
% of Voters			100.00	38.59	58.77	17.63	73.81	23.96	64.65			30.44	65.01	24.71	63.43	35.06	52.28	25.34	56.36	24.79	66.11

Names of elected officials appear in **boldface**.

- Abstracters, board of 208
- Accountancy, board of 208
- Act of admission, congressional 46
- Act to establish the territorial government of Minnesota 21
- Adkins, Betty** 85, 62-63, 133-137
- Administration, department of 188
- Advisory commission, legislative 141
- Aging, Minnesota board on 214
- Agricultural society, Minnesota 205
- Agriculture, department of 188
- Aitkin county 239
- Alexander, Joseph N. 197
- Amdahl, Douglas K.** 222, 223
- Amendments to the constitution of the United States 52
- Amendments to the Minnesota constitution proposed to the voters since 1858 40
- Anderson, Bob** 73, 62-63, 133-137
- Anderson, Buzz** 91, 62-63, 133-137
- Anderson, Don** 75, 62-63, 133-137
- Anderson, Glen H.** 83, 62-63, 133-137
- Anderson, Robert D. 139
- Anderson, Russell A.** 227, 232
- Animal health board 206
- Anoka county 239
- Architecture, engineering, land surveying and landscape architecture 206
- Armory building commission 207
- Arthur, Lindsay G.** 226, 229
- Arts board 207
- Ashton, Sister Mary Madonna 194
- Assessors, board of 207
- Assigned risk plan review board 207
- Atkins, Eugene** 226, 227
- Attorney general, see **Humphrey, Hubert H. III**
- Attorney, United States 305
- Attorneys general, Minnesota 182
- Audit commission, legislative 141
- Auditor, legislative 141
- Auditor, state, see **Carlson, Arne**
- Auditors, Minnesota 181
- Barber examiners board 207
- Barnes, Charles T.** 227, 231
- Barry, Colleen 139
- Battaglia, David P.** 69, 62-63, 133-137
- Beard, Patrick W.** 119, 62-63, 133-137
- Becker county 240
- Beerhalter, Barbara 191
- Begich, Joseph R.** 69, 62-63, 133-137
- Belanger, William V. Jr.** 104, 62-63, 133-137
- Beltrami county 240
- Bennett, Tony** 116, 62-63, 133-137
- Benson, AnDrea M. 140
- Benson, Duane** 95, 62-63, 133-137
- Benton county 240
- Berg, Charles** 74, 62-63, 133-137
- Berglin, Linda** 123, 62-63, 133-137
- Bergstrom, Don** 81, 62-63, 133-137
- Berkelman, Thomas R.** 71, 62-63, 133-137
- Bernhagen, John J.** 84, 62-63, 133-137
- Bertram, Joe** 79, 62-63, 133-137
- Big Stone county 241
- Bird, state 8
- Bishop, David T.** 96, 62-63, 133-137
- Black Minnesotans, council on 210
- Blatz, Kathleen** 104, 62-63, 133-137
- Blue Earth county 237, 241
- Board of abstracters 208
- Board of accountancy 208
- Board of architecture, engineering, land surveying and landscape architecture 206
- Board of boxing 208
- Board of dentistry 208
- Board of examiners for nursing home administrators 208
- Board of nursing 209
- Board of optometry 209
- Board of peace officer standards and training 209
- Board of psychology 209
- Board of regents 205
- Board of teaching 209
- Board on judicial standards 236
- Boards, commissions and other executive agencies 206
- Bohn, Ray 198
- Borchert, John R. 4
- Boschwitz, Rudy** 296
- Bothwell, Lawrence W. 140
- Bouschor, David S.** 227, 231
- Bowen, Robert E.** 226, 230
- Boxing, board of 208
- Brandl, John** 125, 62-63, 133-137
- Brataas, Nancy** 96, 62-63, 133-137
- Braun, Richard P. 201
- Brennan, E. Thomas** 226, 228
- Breunig, Robert J.** 226, 227
- Brinkman, Bernard J.** 79, 62-63, 133-137
- Brown county 241
- Burdick, Edward 139
- Bureau of mediation services 210
- Burger, John** 106, 62-63, 133-137
- Burmeister, Annette 140
- Burrill, Sandra 139
- Cable communications board 210
- Capitol news correspondents 147
- Capitol, Minnesota 000
- Capitol, United States 293
- Carlson, Arne** 161, 171-173
- Carlson, Douglas W.** 77, 62-63, 133-137
- Carlson, Lyndon R.** 109, 62-63, 133-137
- Carlton county 242
- Carver county 242
- Cass county 242
- Cass, John E.** 227, 233
- Charters, laws 14
- Chippewa county 243
- Chiropractic examiners board 210
- Chisago county 243
- Chisholm, John D. 189
- Chmielewski, Florian** 77, 62-63, 133-137
- Christenson, Gerald W. 5
- Chronicle, Minnesota 8
- Cities, Minnesota 268-285
- Clark, Janet** 123, 62-63, 133-137
- Clark, Karen** 123, 62-63, 133-137

INDEX

Clawson, John T.	82, 62-63, 133-137
Clay county	243
Clearwater county	244
Cohen, Richard J.	127, 62-63, 133-137
Coleman, Sharon	114, 62-63, 133-137
Collins, Lawrence T.	226, 229
Commerce, department of	189
Commissions, legislative	141
Committees, legislative	133
Community colleges, state board	217
Congressional act of admission (text)	46
Constitution of the United States (text)	47
Constitution, Minnesota	28
Constitution, United States	47
Constitutional officers	161
Cook county	244
Coordinating commission, legislative	144
Correctional facilities	190
Corrections, department of	190
Corrections, ombudsman	216
Corrigan, E. Gerald	2
Cottonwood county	244
Council on black Minnesotans	210
Council on quality education	210
Council on the economic status of women	141
Counties, Minnesota	238-268
County attorneys council	268
County court	233-234
Court of appeals, United States	304
Coyne, M. Jeanne	222, 225
Craig, Earl E. Jr.	3, 5
Crime victims reparations board	211
Crow Wing county	245
Dablow, John F.	227, 232
Dahl, Gregory "Greg"	113, 62-63, 133-137
Dahlenburg, Dorothy	165
Dakota County	245
Davis, C. R. (Chuck)	81, 62-63, 133-137
Davison, Keith C.	227, 232
Dayton, Mark	193
DeCramer, Gary	90, 62-63, 133-137
Dempsey, Terry	86, 62-63, 133-137
Den Ouden, Gaylin	84, 62-63, 133-137
Dentistry, board of	208
Department of administration	188
Department of agriculture	188
Department of commerce	189
Department of corrections	190
Department of economic security	191
Department of education	191
Department of employee relations	192
Department of energy, planning and development	193
Department of finance	194
Department of health	194
Department of human rights	195
Department of labor and industry	195
Department of military affairs	196
Department of natural resources	197
Department of public safety	197
Department of public service	198
Department of public welfare	199
Department of revenue	200
Department of transportation	201
Department of veterans affairs	202

Designer selection board	211
Dicklich, Ron	68, 62-63, 133-137
Diessner, A. W. "Bill"	119, 62-63, 133-137
Dieterich, Neil	126, 62-63, 133-137
Dille, Roland	5
Dimler, Chuck	99, 62-63, 133-137
District court, Minnesota	225, 226
District court, United States	304
Dodge county	245
Donhowe, Gordon M.	194
Douglas county	246
Dubow, Mitchell A.	227, 231
Duluth, legislative district map	158
Dunlop, James N.	174
Durda, Chester	226, 230
Durenberger, Dave	296
Dworak, Patrice	138
Early statehood	8
Economic security, department of	191
Economic status of women, council on	141
Education board/vocational education board	211
Education commission of the states	211
Education, department of	191
Eken, Willis	65, 60, 62-63, 133-137
Election '84	307
Electricity board	211
Elioff, Dominic	68, 62-63, 133-137
Ellingson, Robert L.	110, 62-63, 133-137
Employee relations, department of	192
Employee relations, legislative commission on	143
Enabling act (text)	24
Enactment of legislation	131
Energy, legislative commission	142
Energy, planning and development, department of	193
Environmental education board	211
Environmental quality board	212
Erickson, Wendell O.	90, 62-63, 133-137
Ethical practices board	212
Evans, Jim	73, 62-63, 133-137
Executive agencies	179
Executive council	179
Executive officer since statehood	180
Exploration	8
Faribault county	246
Federal bureau of investigation	305
Federal information center	305
Fillmore county	246
Finance, department of	194
Findlay, Gary L.	74, 62-63, 133-137
Fischer, Stephen E.	140
Fish, state	8
Fitzgerald, John M.	226, 227
Fitzgerald, Patrick W.	226, 230
Fjoslien, Dave	74, 62-63, 133-137
Flag, state	7
Flahaven, Patrick E.	138
Flinn, Charles A. Jr.	226, 228
Flower, state	8
Foley, Daniel F.	226, 229
Forsberg, Thomas G.	227, 232
Forsythe, Mary	105, 62-63, 133-137
Frank, Don	114, 62-63, 133-137
Frederick, Mel	93, 62-63, 133-137
Frederickson, Dennis	86, 62-63, 133-137

Freeborn county 247
Freeman, Michael O. 103, 62-63, 133-137
Frenzel, Bill 297
Frerichs, Donald L. 95, 62-63, 133-137
 Fridley, Russell W. 3, 204

 Ganje, Kay. 138
 Gardebring, Sandra S. 203
 Gemstone, state 8
 General election returns 1982 334
Gill, Kenneth Jack 227, 230
 Gillaspay, R. Thomas. 3, 6
 Gillette hospital board. 212
Godfrey, Otis H. 226, 228
 Gomez-Bethke, Irene. 195
 Goodhue county 247
 Governor, see **Perpich, Rudy**
 Governors, Minnesota 180, 182
Graba, Jerome (Jerry) 75, 62-63, 133-137
 Graba, Joseph 139
 Graham, Ralph 138
 Grain, state 8
 Grant county 247
Gray, Donald A. 227, 231
 Great lakes commission 212
Greenfield, Lee 124, 62-63, 133-137
Grove, Joan 161, 168-170
Gruenes, Dave 80, 62-63, 133-137
Gustafson, Ben E. 70, 62-63, 133-137
Gutknecht, Gil 96, 62-63, 133-137

Halberg, Charles C. 101, 62-63, 133-137
 Hale, Sandra J. 188
 Handicapped Council 212
 Harbison, Kent G. 177
 Harp, Reynaud L. 190
 Hatch, Michael A. 189
Haukoos, Bob 94, 62-63, 133-137
 Health, department of 194
Heap, Jim 108, 62-63, 133-137
 Hearings, office of administrative 216
Heinitz, O. J. "Lon" 111, 62-63, 133-137
 Heller, Walter W. 2
 Hennepin county. 248
 Hess, Paul T. 140
 Higher education coordinating board 214
 Higher education facilities authority. 213
Himle, John 104, 62-63, 133-137
 Historic sites 204
 Historical society 203
 History, Minnesota 8
Hoberg, Dwaine 72, 62-63, 133-137
Hoffman, Chuck 118, 62-63, 133-137
Hoffman, Paul G. 227, 231
Hokr, Dorothy 109, 62-63, 133-137
Holtan, Harvey A. 227, 231
 Horticultural society. 205
 House index 144
 House of representatives, officers 139
 House public information office 144
 House research department 144
 Housing finance agency. 213
 Houston county. 248
 Howe, Cheryl 141
Howe, Thomas R. 226, 228
 Hubbard county 248
Hughes, Jerome (Jerry) 117, 60, 62-63, 133-137
 Human rights, department of 195
 Humane society. 204
Humphrey, Hubert H. III 161, 177-179

Huspeni, Doris Ohlsen 226, 230
 Independent state agencies 203
 Indian affairs intertribal board 213
 Investment, state board of 179
 Iron range resources and
 rehabilitation board 202
Irvine, L. J. 227, 231
Isackson, Doran 91, 62-63, 133-137
 Itasca county 249
Iverson, Irving C. 226, 229

 Jackson county 249
Jacobs, Joel 112, 62-63, 133-137
Jennings, David M. 92, 59 62-63, 133-137
Jensen, Bob 99, 62-63, 133-137
Johnson, Dean Elton 78, 62-63, 133-137
Johnson, Douglas J. 69, 62-63, 133-137
 Johnson, Hazel C. 141
Johnson, Marlene 161, 165-167
Johnson, Virgil J. 97, 62-63, 133-137
Jude, Tad 111, 62-63, 133-137
 Judges, county court. 227
 Judges, district court. 226
 Judges, municipal court. 227
 Judicial standards, board on 227
 Judiciary in Minnesota 222
 Justices, supreme court 222

Kahn, Phyllis 121, 62-63, 133-137
Kalar, William E. 227, 232
Kalina, Gerald W. 226, 228
Kalina, Harold 226, 229
Kalis, Henry 92, 62-63, 133-137
Kammeyer, Daniel M. 227, 233
Kamrath, Randy P. 83, 62-63, 133-137
 Kanabec county 250
 Kandiyohi county 250
 Kane, Daniel 139
Kantorowicz, Richard J. 226, 229
 Keefe, Steve 195
Kelley, Glenn E. 222, 224
 Kelley, James A. 4
Kelly, Randy C. 130, 62-63, 133-137
 Kittson county 250
Klaphake, Roger M. 227, 231
Knaak, Fritz 116, 62-63, 133-137
Knickerbocker, Jerry 106, 62-63, 133-137
Knuth, Daniel J. 115, 62-63, 133-137
Knutson, Howard A. 101, 62-63, 133-137
 Koochiching county. 251
Kostohryz, Richard J. 117, 62-63, 133-137
Kroening, Carl W. 120, 62-63, 133-137
Kronebusch, Patricia Louise 97, 62-63, 133-137
Krueger, Rick 75, 62-63, 133-137
Kvam, Adolph 84, 62-63, 133-137

 Labor and industry, department of 195
 Lac qui Parle county 251
Laidig, Gary W. 118, 62-63, 133-137
 Lake county 251
 Lake of the Woods county. 252
 Lamppa, Gary A. 202
 Land exchange board 179
Langseth, Keith 72, 62-63, 133-137
Lantry, Marilyn 130, 62-63, 133-137
Larsen, Ernest A. 113, 62-63, 133-137
 Law examiners, state board of 227
 Law examiners, state board of 236
 Lawyers professional responsibility
 board 236

INDEX

Le Sueur county	252
Lebedoff, Jonathan	226, 230
Legislation, enactment	131
Legislative advisory commission	141
Legislative audit commission	141
Legislative commission on employee relations	142
Legislative commission on energy	142
Legislative commission on Minnesota resources	142
Legislative commission on pensions and retirement	143
Legislative commission on waste management	143
Legislative commission to review administrative rules	143
Legislative coordinating commission	144
Legislative district maps	148
Legislative reference library	145
Legislative standing committees	133
Legislative-related functions	144
Legislators, biographies	64-130
Legislature, Minnesota	58
Leslie, David R.	226, 229
Lessard, Robert B.	66, 62-63, 133-137
Levi, Connie	118, 62-63, 133-137
Levine, Leonard W.	119
Lieutenant Governor, <i>see Johnson, Marlene</i>	
Lieutenant governors, Minnesota	180
Lincoln county	252
Lindberg, Peter J.	227, 230
Lindstrom, John C.	227, 232
Litman, Jack J.	227, 231
Lommen, A. Paul	226, 229
Long, Dee	122, 62-63, 133-137
Ludeman, Cal R.	90, 62-63, 133-137
Luther, William P.	110, 62-63, 133-137
Lynch, James M.	226, 228
Lyon county	253
Magistrates, United States	305
Magnuson, Scott	139
Mahnomen county	253
Mann, George	91, 62-63, 133-137
Mann, Walter H.	227, 231
Mansur, Martin J.	226, 227
Map, court districts	225
Map, Duluth legislative districts	158
Map, metropolitan congressional districts	295
Map, metropolitan legislative districts	149
Map, Minnesota congressional districts	294
Map, Minnesota legislative districts	148
Map, Rochester legislative districts	160
Map, St. Cloud legislative districts	159
Marsden, David E.	226, 228
Marsh, Marcus	80, 62-63, 133-137
Marshall county	254
Marshals, United States	305
Martin county	254
Mathiowetz, Albin	139
Mattson, Janine	138
Mattson, Robert	161, 174-175
Maxwell, Stephen L.	226, 228
Mc Leod county	253
McCurran, Sister Michelle	138
McDonald, Kenneth J.	98, 62-63, 133-137
McEachern, Bob	85, 62-63, 133-137

McKasy, Bert J.	102, 62-63, 133-137
McQuaid, Phyllis	107, 62-63, 133-137
Mediation services, bureau of	210
Medical examiners board	213
Medical policy directional committee on mental health	213
Meeker county	254
Mehrkens, Lyle	89, 62-63, 133-137
Menke, Richard J.	226, 228
Merit system council	214
Merriam, Gene	112, 62-63, 133-137
Metropolitan council	238
Metzen, James P.	102, 62-63, 133-137
Military affairs, department of	196
Mille Lacs county	255
Minenko, Eugene	226, 229
Minne, Lona	68, 62-63, 133-137
Minnesota board on aging	214
Minnesota chronicle	8
Minnesota constitution (text)	28
Minnesota constitution, amendments proposed to the voters since 1858	40
Minnesota correctional facilities	190
Minnesota higher education coordinating board	214
Minnesota historical society	203
Minnesota humane society	204
Minnesota, profile	6
Minnesota legislature	58
Minnesota municipal board	285
Minnesota pollution control agency	203
Minnesota resources, legislative commission on	142
Minnesota sentencing guidelines commission	214
Minnesota state agricultural society	205
Minnesota state horticultural society	205
Minnesota state retirement system	215
Minnesota symbols	7
Minnesota vote for governor since 1857	183
Minnesota vote for president since 1860	302
Minnesota-Wisconsin boundary area commission	215
Minnesota, population	6
Minnesotans in congress since statehood	299
Mississippi river parkway commission	215
Mitchell, Jack A.	226, 228
Moe, Donald M.	128, 3, 6, 62-63, 133-137
Moe, Roger D.	65, 58, 62-63, 133-137
Montgomery, Terry	162
Mork, James L.	226, 229
Morrison county	255
Morrison, Catherine E.	139
Mortuary sciences committee of examiners	215
Mower county	255
Mulally, Edward D.	226, 228
Munger, Willard	70, 62-63, 133-137
Municipal board	285
Municipal court	233-234
Murphy, Mary	61, 62-63, 133-137
Murphy, Michael	4
Murphy, Patrick	139
Murray county	256
Natural resources, department of	197
Nelson, Darby	112, 62-63, 133-137
Nelson, Ken	125, 62-63, 133-137

Nelson, Tom 94, 62-63, 133-137
Neuenschwander, Bob 66, 62-63, 133-137
Nichols, Jim 188
Nicollet county 256
Nierengarten, Wm. J. 226, 229
Nobles county 256
Norman county 257
Northwest ordinance of 1787 (text) 16
Norton, Fred C. 128, 62-63, 133-137
Novak, Maureen 140
Novak, Steven G. 115, 62-63, 133-137
Nursing home administrators, board
 of examiners for 208
Nursing, board of 209

Oberstar, James L. 299
Occupational safety and health
 review board 215
O'Connor, Richard M. 129, 62-63, 133-137
Odden, Donald C. 227, 231
Odland, O. Harold 227, 230
Office of administrative hearings 216
Office of senate legal and research
 services 145
Office of the legislative auditor 141
Office of the revisor of statutes 145
Office of United States attorney 305
Officers, house of representatives 139
Officers, senate 138
Ogren, Paul Anders 77, 62-63, 133-137
Oleisky, Allen 226, 230
Olmsted county 257
Olsen, Sally 107, 62-63, 133-137
Olsen, Gen 106, 62-63, 133-137
Olson, Lynn C. 227, 233
Olson, O. Russell 226, 229
Omamn, Ben 79, 62-63, 133-137
Ombudsman 216
Onnen, Tony 85, 62-63, 133-137
Optometry, board of 209
Organic act of 1849 (text) 19
Osthoff, C. Thomas 129, 62-63, 133-137
Otis, Todd 122, 62-63, 133-137
Ottertail county 257

Pauly, Sidney 105, 62-63, 133-137
Pavlak, Raymond 226, 227
Peace officer standards and
 training, board of 209
Pederson, James L. 140
Pehler, James C. 80, 62-63, 133-137
Pennington county 258
Penny, Tim 296
Pensions and retirement, legislative
 commission on 143
Perpich, Rudy 161, 162-164
Peterson, C. Donald 222, 223
Peterson, Collin C. 73, 62-63, 133-137
Peterson, Darrel 92, 62-63, 133-137
Peterson, Donna 124, 62-63, 133-137
Peterson, Jerome 81, 62-63, 133-137
Peterson, Jerrold 4
Peterson, Melvin J. 227, 230
Peterson, Randolph W. 82, 62-63, 133-137
Petty, Eric 125, 62-63, 133-137
Pharmacy board 216
Physical therapy council 216
Piepho, Mark 87, 62-63, 133-137
Pierce, Delila 227, 230
Pine county 258

Piper, Pat 94, 62-63, 133-137
Pipestone county 258
Plunkett, J. Jerome 226, 228
Podiatry board 216
Pogemiller, Lawrence J. 121, 62-63, 133-137
Polk county 259
Pollution control agency 203
Pope county 259
Population 6
Porter, Charles A. Jr. 227, 230
Posten, S. William 226, 230
Precincts, election returns 334
Preece, James E. 227, 232
President, United States 302
Press, capitol 147
Price, Len 119, 62-63, 133-137
Primary election returns 1982 313
Psychology, board of 209
Public defender, state 236
Public employees retirement
 association 292
Public employment relations board 216
Public safety, department of 197
Public service, department of 198
Public utilities commission 217
Public welfare, department of 199
Pung, Orville B. 190
Purfeerst, Clarence M. 88, 62-63, 133-137

Quality education, council on 210
Quinn, Joe 113, 62-63, 133-137
Quist, Allen 86, 62-63, 133-137

Raiola, Marvin 138
Ramsey county 259
Ramstad, Jim 108, 62-63, 133-137
Randall, Ruth 5, 191
Raup, Philip R. 4
Red Lake county 260
Redalen, Elton R. 95, 62-63, 133-137
Redwood county 260
Regents, University 205
Regional development commissions 238
Rehabilitation review panel 217
Reichgott, Ember D. 109, 62-63, 133-137
Reif, Robert W. (Bob) 116, 62-63, 133-137
Reinhardt, Hazel 3
Renneke, Earl W. 98, 62-63, 133-137
Renville county 260
Representative, United States 296
Representative, Minnesota 62
Retirement, Minnesota state system 215
Revenue, department of 200
Revisor of statutes 145
Rice county 261
Rice, James I. 120, 62-63, 133-137
Riley, Neil A. 226, 230
Riveness, Phil 103, 62-63, 133-137
Rochester, legislative district map 160
Rock county 261
Rodosovich, Peter George 88, 62-63, 133-137
Rodriguez, Carolyn D. 100, 62-63, 133-137
Rodriguez, Frank J. Sr. 128, 62-63, 133-137
Roemer, Arthur C. 200
Romanowski, Janet C. 140
Rose, John 126, 62-63, 133-137
Roseau county 261
Rosebloom, Noah S. 227, 231
Rosenthal, Alan 6
Rothchild, Nina 192

INDEX

- Rules, legislative commission to review administrative 143
- Sabo, Martin Olav** 298
- Saetre, Gaylord A.** 227, 231
- Saetre, Warren A.** 227, 232
- Samuelson, Don** 76, 62-63, 133-137
- Sarna, John J.** 121, 62-63, 133-137
- Schafer, Gary** 98, 62-63, 133-137
- Scheid, Linda** 110, 62-63, 133-137
- Scherkenbach, Joseph R.** 227, 231
- Schiefelbein, Robert G.** 226, 230
- Schmitz, Robert J. "Bob"** 99, 62-63, 133-137
- Schoenfeld, Jerry** 93, 62-63, 133-137
- School districts 285-292
- Schreiber, Bill** 111, 62-63, 133-137
- Schultz, Harold W.** 226, 228
- Scott county 262
- Scott, George M.** 222, 224
- Seaberg, Art** 101, 62-63, 133-137
- Seal, state 8
- Secretaries of state, Minnesota 181
- Secretary of State, see **Grove, Joan**
- Sedgwick, Suzanne C.** 226, 230
- Segal, Gloria** 107, 62-63, 133-137
- Segell, Hyam** 226, 228
- Senate index 146
- Senate legal and research services . . . 145
- Senate public information office 147
- Senate, officers 138
- Senator, United States 296
- Senators, Minnesota 62
- Sentencing guidelines commission . . . 214
- Shaver, Craig** 108, 62-63, 133-137
- Shea, Tom J.** 93, 62-63, 133-137
- Sherburne county 262
- Sherman, Tim** 97, 62-63, 133-137
- Shumaker, Gordon W.** 226, 228
- Sibley county 263
- Sibley house association 205
- Sieben, Harry Jr.** 100, 59, 62-63, 133-137
- Sieben, James G. 196
- Sieloff, Ronald** 127, 62-63, 133-137
- Sikorski, Gerry** 298
- Simoneau, Wayne** 114, 62-63, 133-137
- Simonett, John E.** 222, 224
- Skoglund, Wesley J. "Wes"** 124, 62-63, 133-137
- Smaby, Jan 3, 5
- Sokolowski, Spencer J.** 227, 233
- Solberg, Loren A.** 66, 62-63, 133-137
- Solem, James J. 4
- Solon, Sam G.** 70, 62-631, 133-137
- Spanish speaking affairs council 217
- Sparby, Wallace** 64, 62-63, 133-137
- Spear, Allan H.** 122, 62-63, 133-137
- Special elections 308
- Spellacy, John A.** 227, 232
- Spence, Thomas** 227, 233
- St. Cloud, legislative district map 159
- St. Louis county 262
- St. Onge, Doug** 67, 62-63, 133-137
- Stadum, Tony** 65, 62-63, 133-137
- Stangeland, Arlan** 298
- State agencies, independent 203
- State auditor, see **Carlson, Arne**
- State bird 8
- State board for community colleges . . . 217
- State board of investment 179
- State board of law examiners 236
- State ceremonial building council 218
- State employees suggestion board 218
- State fish 8
- State flag 7
- State flower 8
- State gemstone 8
- State grain 8
- State legislatures 306
- State public defender 236
- State seal 8
- State treasurer, see **Mattson, Robert**
- State tree 8
- State university board 218
- Staten, Randolph W.** 120, 62-63, 133-137
- States' government 305
- Stearns county 263
- Steele county 263
- Steiner, Jean 140
- Steinmann, Urban J.** 226, 229
- Stevens county 264
- Storm, Donald A.** 105, 62-63, 133-137
- Stumpf, LeRoy** 64, 62-63, 133-137
- Summers, Joseph P.** 226, 228
- Supreme court, Minnesota 222
- Supreme court, United States 304
- Sviggum, Steve** 89, 62-63, 133-137
- Swanson, James C. "Jim"** 103, 62-63, 133-137
- Sweeney, Joan M. 140
- Swift county 264
- Symbols, Minnesota 7
- Tax court 218
- Taylor, Glen A.** 87, 62-63, 133-137
- Teachers retirement association 219
- Teaching, board of 209
- Territory, Minnesota 20
- Thiede, Paul M. (TD)** 76, 62-63, 133-137
- Thoreen, John F.** 227, 232
- Todd county 264
- Todd, John J.** 222, 223
- Todd, Thomas M. 140
- Tomlinson, John** 130, 62-63, 133-137
- Tomljanovich, Esther M.** 227, 233
- Townships 285
- Transportation, department of 201
- Traverse county 265
- Treasurers, Minnesota 181
- Tree, state 198
- Tschida, Paul J. 198
- Tunheim, Jim** 64, 62-63, 133-137
- Ulland, James.** 71, 58, 62-63, 133-137
- United States capitol 293
- United States court of appeals 304
- United States district court 304
- United States president 302
- United States representative 296
- United States senator 296
- United States supreme court 304
- University of Minnesota 205
- Univesity, state board 218
- Uphus, Sylvester** 78, 62-63, 133-137
- Valan, Merlyn** 72, 62-63, 133-137
- Valento, Don** 117, 62-63, 133-137
- Vanasek, Robert E.** 88, 62-63, 133-137
- Vellenga, Kathleen** 127, 62-63, 133-137
- Vega, Conrad M.** 102, 62-63, 133-137
- Velde, David G. 140
- Vento, Bruce F.** 297
- Veterans affairs, department of 202

Veterinary medicine board.....	219	Watchmaking board of examiners	219
Voss, Elaine	168	Water planning board	219
Voss, Gordon O.	115, 62-63, 133-137	Water resources board	220
Voters, primary election September 14, 1982	313	Water supply and wastewater treatment operators certification council	220
Votes, constitutional amendments by county	342	Watsonwan county.....	266
Votes, constitutional officers by county	338	Weber, Vin	297
Votes, nomination for constitutional officers	314	Wegscheid, Darril	100, 62-63, 133-137
Votes, nomination for legislature	318	Welch, Dick	82, 62-63, 133-137
Votes, nomination for U.S. representative	316	Welker, Ray	83, 62-63, 133-137
Votes, nomination for U.S. senator.....	314	Welle, Alan W.	78, 62-63, 133-137
Votes, partisan offices by precinct	344	Wenzel, Stephen G.	76, 62-63, 133-137
Votes, special election July 15, 1981	311	Weyrens, John J.	227, 232
Votes, special election May 12, 1981	308	Wigley, Richard	87, 62-63, 133-137
Votes, special primary July 1, 1981.....	311	Wilkin county.....	267
Votes, supreme court justices by county	342	Willet, Gerald	67, 62-63, 133-137
Votes, U.S. representative by county.....	336	Winona county	267
Votes, U.S. senator by county	334	Winton, Crane	226, 229
Wabasha county	265	Workers' compensation court of appeals	220
Wadena county	265	Wright county	267
Wahl, Rosalie E.	222, 224	Wyant, Clinton W.	227, 232
Waldorf, Gene	129, 62-63, 133-137	Wynia, Ann	126, 62-63, 133-137
Waltman, Bob	89, 62-63, 133-137	Yellow Medicine county	268
Waseca county	266	Yetka, Lawrence R.	222, 223
Washington county	266	Zaffke, Maurice	67, 62-63, 133-137
Waste management board	219	Zimmerman, Miles B.	227, 231
Waste management, legislative commission on	143	Zoological board.....	220