This document is made available electronically by the Minnesota Legislative Reference Library as part of an ongoing digital archiving project. http://www.leg.state.mn.us/lrl/lrl.asp

Legislative manual of the State of Minnesota. 1963/1964

St. Paul [etc.]

http://hdl.handle.net/2027/mdp.39015049797619

HathiTrust



www.hathitrust.org

Creative Commons Zero (CC0)

http://www.hathitrust.org/access_use#cc-zero

This work has been dedicated by the rights holder to the public domain. It is not protected by copyright and may be reproduced and distributed freely without permission. For details, see the full license deed at http://creativecommons.org/publicdomain/zero/1.0/.

Generated on 2013-02-14 19:49 GMT / http://hdl.handle.net/2027/mdp.39015049797619
Creative Commons Zero (CC0) / http://www.hathitrust.org/access_use#cc-zero

B 1,298,534

Digitized by Google
Original from
UNIVERSITY OF MICHIGAN

Generated on 2013-02-14 19:49 GMT / http://hdl.handle.net/2027/mdp.39015049797619
Creative Commons Zero (CC0) / http://www.hathitrust.org/access_use#cc-zero



Digitized by Google
Original from UNIVERSITY OF MICHIGAN
Generated on 2013-02-14 19:49 GMT / http://hdl.handle.net/2027/mdp.39015049797619
Creative Commons Zero (CC0) / http://www.hathitrust.org/access_use#cc-zero



Digitized by Google
Original from
UNIVERSITY OF MICHIGAN

Generated on 2013-02-14 19:49 GMT / http://hdl.handle.net/2027/mdp.39015049797619
Creative Commons Zero (CC0) / http://www.hathitrust.org/access_use#cc-zero

Capitol Approach



LEGEND

1 State Capitol
2 State Office Building
3 Highway Building
4 Veterans Service Building
5 National Guard Armory
6 Centennial Office Building
7 Minnesota Historical Society

Digitized by Google
Original from UNIVERSITY OF MICHIGAN
Generated on 2013-02-14 19:49 GMT / http://hdl.handle.net/2027/mdp.39015049797619
Creative Commons Zero (CC0) / http://www.hathitrust.org/access_use#cc-zero

MINNESOTA LEGISLATIVE MANUAL

1963 • 1964

Generated on 2013-02-14 19:49 GMT / http://hdl.handle.net/2027/mdp.39015049797619
Creative Commons Zero (CC0) / http://www.hathitrust.org/access_use#cc-zero

Digitized by Google

Original from
UNIVERSITY OF MICHIGAN

DEDICATION

Not unmindful of the gallant service of all Minnesotans in the armies of the United States in the Civil War and Indian Wars, I take special pleasure in dedicating the 1963-1964 Legislative Manual to the First Minnesota Regiment, reciting the praise given by Governor Stephen Miller in his communication to the Senate and House of Representatives on February 11, 1864:

"No regiment in the army of the union has participated in a greater number of battles, achieved a more honorable distinction, or reflected a brighter reputation upon the State which it represented, and I respectfully suggest the adoption of such measures by your honorable bodies as will give to these returning veterans such a reception as is due to their deeds and renown upon a score of bloody fields."

The century that has passed since the First Regiment covered itself with glory at Gettysburg and elsewhere has not dimmed the grateful memory of the people of this State and the Nation for their bravery and sacrificial losses in the cause of freedom and national unity.

JOSEPH L. DONOVAN
Secretary of State

Generated on 2013-02-14 19:49 GMT / http://hdl.handle.net/2027/mdp.39015049797619
Creative Commons Zero (CC0) / http://www.hathitrust.org/access_use#cc-zero

Digitized by Google
Original from UNIVERSITY OF MICHIGAN

State of Minnesota

LEGISLATIVE MANUAL 1963 - 1964

An official directory and compendium of information of the State of Minnesota

Compiled by
JOSEPH L. DONOVAN
Secretary of State

Published by the State of Minnesota at the State Capitol – St. Paul, Minn.



Digitized by Google
Original from UNIVERSITY OF MICHIGAN
Generated on 2013-02-14 19:49 GMT / http://hdl.handle.net/2027/mdp.39015049797619
Creative Commons Zero (CC0) / http://www.hathitrust.org/access_use#cc-zero

Bur of Mines
JK
6130
.A3
1963-64



The State Flag of Minnesota

Digitized by Google
Original from UNIVERSITY OF MICHIGAN
Generated on 2013-02-14 19:49 GMT / http://hdl.handle.net/2027/mdp.39015049797619
Creative Commons Zero (CC0) / http://www.hathitrust.org/access_use#cc-zero

FOREWORD

The 1963-1964 Legislative Manual continues the story of Minnesota.

Over the years the manual has evolved from a pocket-sized handbook for legislators to a modern reference book on Minnesota state government. The statutes require that this issue follow the same general pattern as previous ones, but within that broad directive an effort has been made to expand the current book's basic information about the state. To a great extent this expansion has been influenced by the many requests for information that have come to my attention since the last issue was published.

The objective of the Legislative Manual is to make available impartial and accurate information about the state to its citizens. The materials in this issue have been revised (including changes brought about by new legislation) and in some cases reorganized to make them more accessible to persons not familiar with the structure of government in Minnesota. New feature articles have been included and basic materials have been revised and expanded in an attempt to interest and inform all types of users.

In a very real sense this volume represents the cooperation of many persons and agencies. I wish to acknowledge my indebtedness to all of them and, in particular, to thank the authors of the special articles and **Mr. Edward A. Howe,** *who compiled the manual under my supervision.*

JOSEPH L. DONOVAN
Secretary of State

Generated on 2013-02-14 19:49 GMT / http://hdl.handle.net/2027/mdp.39015049797619
Creative Commons Zero (CC0) / http://www.hathitrust.org/access_use#cc-zero
Digitized by Google
Original from UNIVERSITY OF MICHIGAN

Generated on 2013-02-14 19:49 GMT / http://hdl.handle.net/2027/mdp.39015049797619
Creative Commons Zero (CC0) / http://www.hathitrust.org/access_use#cc-zero

Digitized by Google

Original from
UNIVERSITY OF MICHIGAN



Contents

Chapter 1 *Minnesota–the North Star State* 8

Chapter 2 *Legislative Department* 33

Chapter 3 *Executive Department* 151

Chapter 4 *Judicial Department* 271

Chapter 5 *Education; Institutions; Parks and Forests* 303

Chapter 6 *Counties, Municipalities, Post Offices* ... 339

Special Article:
COUNTY GOVERNMENT IN MINNESOTA ... 340
BY EDWARD A. HOWE

Chapter 7 *Federal Government* 371

Chapter 8 *Government in the Fifty States* 403

Special Article:
MINNESOTA STATE GOVERNMENT 409
BY PROF. CHARLES H. BACKSTROM

Chapter 9 *Miscellaneous* 417

Chapter 10 *Minnesota Constitution; Fundamental Laws* 431

Chapter 11 *Elections* 477

Digitized by Google

Original from UNIVERSITY OF MICHIGAN

Generated on 2013-02-14 19:49 GMT / http://hdl.handle.net/2027/mdp.39015049797619
Creative Commons Zero (CC0) / http://www.hathitrust.org/access_use#cc-zero

Chapter 1 Minnesota – the North Star State



Fertile farm valley—one of many in Minnesota

Contents:

1. Minnesota and its People
2. Minnesota Chronology
3. The Symbols of Statehood
4. The Minnesota State Song
5. The Minnesota Capitol
6. Vital Statistics about Minnesota

Digitized by Google
Original from UNIVERSITY OF MICHIGAN
Generated on 2013-02-14 19:49 GMT / http://hdl.handle.net/2027/mdp.39015049797619
Creative Commons Zero (CC0) / http://www.hathitrust.org/access_use#cc-zero

Minnesota and Its People

Physiographic Features

Minnesota is a big state. It is twelfth largest of the fifty and second largest of those east of the Mississippi River. Enclosed within its borders are some 84,068 square miles and 53,803,520 acres. From the tip of the Northwest Angle, protruding into Canada, to the Iowa border its north-south extent is some 405 miles. Its broadest east-west line is one of 350 miles running from the tip of the Arrowhead in Cook County to the Red River of the North on the North Dakota border. It is narrowest along a line of some 180 miles reaching from Wisconsin to the South Dakota border.

Within those 84,068 square miles lies a domain remarkable for variations of topography, soil composition, vegetation, and human adaptation of nature which makes this state remarkable among the many. The mental picture of Minnesota possessed by most of the citizens of the nation is that which originated from the geography texts of another day. Those books illustrated and told of great bonanza farms on which were planted and harvested immense fields of wheat through the use of giant machines. While at one time true of a portion of Minnesota, that of our fertile Red River Valley, it is no longer accurate as to there or to the state as a whole.

Minnesota is now rapidly developing into an economic and social complex much different from an area distinguished by almost total dependence upon agriculture for the economic well being of its people.

It still is true that the fertility of our farm acres constitutes one of the major resources of the state. That fertility is so marked as to place our state in second or third in the nation with regard to the number of acres of good or excellent soil. It was this fertility which brought to us the largest proportion of our early settlers, which constitutes the solid backbone of our economy today, and which promises a stable livelihood for our people in the future.

That fertility had its origin in varied causes. Most dominant was the impact of the glaciers which came down from the north, leveling off many high points of land, and, when receding, depositing from a few inches to many feet of top soil.

Over much of the state the receding glaciers left large bodies of water, much larger and more numerous than the state now has. Vegetation growing and decaying in them resulted in rich black soil being deposited inch by inch over the ages. Not least important was the grass and other plant life which grew on Minnesota's land during the same and subsequent periods. Year after year, roots and stems and leaves took all the gifts which Nature here afforded them and translated them into nutrient soil elements, which gave Minnesotans a giant bank on which they drew large dividends during the first century of their agricultural use of the land.

One of the current problems of greatest importance, one which Minnesotans are just beginning to appreciate as requiring concerted action, is that of conserving that bank account of fertility so that it may provide continued dividends in the future.

Digitized by Google
Original from UNIVERSITY OF MICHIGAN
Generated on 2013-02-14 19:49 GMT / http://hdl.handle.net/2027/mdp.39015049797619
Creative Commons Zero (CC0) / http://www.hathitrust.org/access_use#cc-zero

Not all of Minnesota possesses this fertile soil. In fact, there are northeastern portions of the state which had their top soil stolen by the glaciers for subsequent deposit to the south. Sometimes bare rock protrudes in this area. Sometimes sand and gravel constitute most of the surface of the land.

Nature hates a vacuum. The result has been that, where grass did not grow readily, trees found their place in which to thrive. So it was that many of the early immigrants came not with seed and a plow but with an ax and a peavey. The tall pine which covered better than a third of the state waved an invitation to Paul Bunyan and his crew with the result that from 1835 to 1935 billions of board feet of pine lumber moved out of this region into other parts of the state and nation.

Now, in place of the Norway and White pine trees there are birch and aspen, spruce and fir, willow and jack pine. This seems a loss to the state's subsequent generations. In part it is, and because such is the case reforestation in terms of hundreds of millions of pine seedlings is under way, to replace those trees man has removed. That work has only well begun.

Even as the replanting process has been instituted, large investments of time and money have been made to cause the smaller and faster growing trees, which have grown up among the pine stumps, to serve the use of man. The paper pulp plant has in large degree replaced the great band saw mills of 1900. Wood is ground to fiber, mixed with chemicals, and so reconstituted as to serve multiple applications in an ever changing market. Timber growth continues, as it will for sometime to come, to be the dominant surface feature of northeastern Minnesota.

Applying to both soil and forest and their uses is the availability of water. Minnesota is quite unique among the states in its claim to being a continental divide. Not far from Hibbing, Minnesota, the National Geologic Survey has found a point at which some of the rainwater which falls, flows north to the Hudson Bay and Arctic area, some flows east to the Atlantic via the Great Lakes and St. Lawrence River, and some south to the Mississippi and the Gulf of Mexico.

This location at the headwaters offers both advantages and disadvantages. An advantage is that Minnesota's streams are not so large as to possess the same threat of highly destructive floods as is true of the same waters farther downstream. A disadvantage is that they do not contain sufficient body to furnish the power and carrying capacity which larger rivers do have.

From the point of view of the early explorers and fur traders, these streams with their many liquid fingers stretching over the surface of the land, supplied a virtue of exceeding value. They gave these early travelers a water highway by which nearly all parts of the state could be reached with paddle and canoe. The sportsman and recreation seeker of today rejoice in the streams for quite other reasons. They put them to good use for hunting, fishing, and just a way to use a boat.

With respect to topography, more outstanding than Minnesota's streams are its lakes. They are variously numbered from 10,000 to 22,000. No one knows for sure how many there are because the state is still not completely mapped and one man's definition of what constitutes a lake varies from that of another. There is only one other state in the nation which can truthfully contest Minnesota's dominance in the number of lakes possessed or the proportion or acreage of surface within her borders covered by lake water.

These lakes, particularly dominant in that portion of the state formerly noted for its pine trees, are notable for their clear, cool

Digitized by Google
Original from UNIVERSITY OF MICHIGAN
Generated on 2013-02-14 19:49 GMT / http://hdl.handle.net/2027/mdp.39015049797619
Creative Commons Zero (CC0) / http://www.hathitrust.org/access_use#cc-zero

waters, their sandy beaches, their forest clad shores, and their sportive wild life found on, near, and under their surfaces. Should any ten Minnesotans be asked to identify the outstanding feature of the geography of their state, eight of the ten would quite probably name the lakes as being that feature.

However, Minnesota waters are by no means limited to rivers and lakes. Probably of equal importance are the waters found underground. While the supply varies greatly both as to depth, amount, and quality according to what part of the state is drilled for water, most of Minnesota has, within ready reach of the well driller's tools, good water, cool, clean, and in great quantity. This supply has done much in the past and will do much more in the future to assure the state of healthy people, thriving trade, and expanding industry.

Minnesota's climate is relatively warm in summer, cold in winter, marked by frequent change due to cyclonic storms (not to be confused with tornados) with precipitation varying from about twenty to thirty inches of rainfall a year. Most of the precipitation comes to the state airborne from the Gulf of Mexico. This results in the southeastern portion of the state having considerably heavier rainfall than the northwestern portion.

Minnesota's climate is the cause of more conversation, discussion, and debate than any of its other features. That is because both those living in Minnesota, and those who have only heard of it, have some very interesting ideas concerning that climate. Minnesotans know that the climate is the sum of the weather which takes place from day to day through the course of the years. They have learned that the weather is most changeable from day to day, season to season, and from one year to another. Extremes of temperature can be as much as 35° below zero to 110° above zero in the same year, but such variations probably occur only about once in a century. About the only certainty which applies to Minnesota's weather is that it will be different from what it is now a short time from now, and that over the course of several years the climate will average out to about 14.6° in January in the Twin Cities region and about 74.1° in July in the same area, with annual rainfall in the 24 to 26 inch range.

More remarkable by far than anything the records show about Minnesota's climate is what folks who know little about it have come to believe. Writers of pioneer tales and novelists of vivid imagination have often such a fabric of fancy about Minnesota blizzards as to convince those living in other regions of the land that the earth's coldest area is not at the poles but someplace in northern Minnesota. Geographers know that New York has more snow and Colorado lower temperatures than does Minnesota.

The state's early and continued reputation for extremely low temperatures and brutal winter storms is greatly overexaggerated. Although some of our cities actually vie for the title "Icebox of the Nation," superlatives are probably undeserved in this respect. At any rate, there is evidence to substantiate the fact that a climate so variable as to temperature, snowfall, wind, humidity, and other characteristics brings benefits in the provision of energy, health, and longevity.

Minnesota's mineral wealth is more significant in terms of quantity than variety. Perhaps because we are still lacking a comprehensive and intensive geologic survey, Minnesota is as yet unable to claim any great number of minerals of merchantable value. The state has no precious metals, no coal, no petroleum or natural gas, no salt, sulphur, or other raw material for chemical operations.

What Minnesota does have, however, is an almost unlimited supply of iron, commonly considered civilization's most essential element. When the glaciers scraped off the surface of northern Minne-

Digitized by Google
Original from UNIVERSITY OF MICHIGAN
Generated on 2013-02-14 19:49 GMT / http://hdl.handle.net/2027/mdp.39015049797619
Creative Commons Zero (CC0) / http://www.hathitrust.org/access_use#cc-zero

sota, they uncovered great deposits of iron ore on the Mesabi Range. The extraction of that ore, in terms of billions of tons, has done much more to change the history of the state, nation, and humanity in general, than is commonly appreciated.

Modern civilization is based upon steel. Steel is made through the use of coal, limestone, and various other elements of which iron ore is the most important. Minnesota has only the iron ore, but this it has in almost limitless amount.

Fortunately for the nation, the state's best ore was found just when it was most needed to supply that period of growth, and military necessity, extending from 1880 to the present. Most of the known deposits of the best ore have now moved down the Great Lakes to the steel mills in the eastern United States.

Remaining in the state, however, are unmeasured billions of tons of low grade ores, much of which is termed taconite. The latter is now in the process of being made merchantable through the billion dollar beneficiation plants erected on or near the shores of Lake Superior. Due to many factors such as the discovery of iron ore in other states and nations, tax considerations, market changes, and costs involved in processing the low grade ore, Minnesota no longer dominates the iron ore market to the extent that it once did. Something like forty to fifty per cent of the steel mills' demands are now satisfied by Minnesota ore rather than the seventy per cent of a previous day. However, the capital investment involved, labor employed, and assurance of long continued availability of supply do much to make this low grade ore of future value to the state and nation comparable to the higher grade ore already sold.

In addition to iron ore, the state possesses an even larger volume of sand and gravel, as much peat as is claimed by all the other forty-nine states combined, and unknown quantities of titanium, manganese, anorthosite, and other elements. Most of these require further time and research to make them of significant consequence to Minnesota's people.

Founding Pioneers

The poet has said of those who came first to learn from the Indians who lived here in prehistoric times, "The cowards never started and the weak died on the way." Certainly they possessed qualities of courage and competence to make them truly a highly selective group.

First came the French voyageurs, a happy-hearted, somewhat boisterous, and pretentious people. With indomitable confidence and perseverance they penetrated the wilderness which was, brought metal tools and weapons, new diseases and ruin to the Indians who commonly welcomed them, and established trading posts which later grew into cities long before some of the English colonies on the Atlantic seacoast were even named.

The romance of these French and their half-breed descendants has never been adequately told. They were more heroic by far than the cowboys of the Old West. They made trails where there were none before. They brought tall tales as well as furs to ocean ports in the east. They wrote no books but they guided the missionaries and explorers and engineers who did, and so played a mighty part in opening the state to those who came for purposes other than getting animal skins from which beaver hats could be made. To the extent that any rule existed, they ruled this land from 1680 until the early part of the nineteenth century.

Digitized by Google
Original from UNIVERSITY OF MICHIGAN
Generated on 2013-02-14 19:49 GMT / http://hdl.handle.net/2027/mdp.39015049797619
Creative Commons Zero (CC0) / http://www.hathitrust.org/access_use#cc-zero

Names such as Radisson, La Verendrye, Lac qui Parle, LeSueur, Duluth, Hennepin, and Nicollet are only a few of the many which sprinkle the early pages of Minnesota history during this period of French dominance. While it is true they destroyed a great many fur bearing animals which have never been fully replaced, they left much behind them of permanent value.



Fort Snelling — 1846



Voyageurs crossing Lake Superior

No land as rich in romance, in surface values, and in natural resources as Minnesota's was reported to be by the fur traders and early explorers could be left undeveloped indefinitely. Beginning with the establishment of Minnesota as a territory in 1847, as a state in 1858, and with the passage of the federal Homestead Act in 1862 a new and giant influx of people was noted.

The wave of people on the march consisted of three major types. The first, and largest in number, were the farmers from the states to the east, and in increasing degree from the countries of northern Europe, particularly Germany and the Scandinavian nations. Second, there were the lumberjacks who came from Maine, Michigan, and Wisconsin to harvest our pine. Third, there were the "Yankee Traders," the newspaper editors, lawyers, doctors, artisans, and storekeepers who came to serve the interests of the farmers and woodsmen.

The farmers tended to settle in southern and western Minnesota. The wood cutters went to the pine lands in the northeastern half of the state. The tradesmen and those in the professions went wherever their services were called for. Wherever they went, those who came here to help create a state out of what was a wilderness area found reason to write back to the folks living in their former homes and thereby do a good job of recruiting.

By reputation, Minnesota is not only a land of snow and cold but also of the Swedish. It is an undeserved reputation in both cases. Our immigrants did include uncounted numbers of people of Swedish descent, but also almost as many Norwegians, and a large number of Danes. There were however, more Germans than any other single nationality and, not entirely lost in the mass, there was a liberal sprinkling of Irish, English, Welsh, Belgians, Icelanders, and perhaps a score of other nationalities. In the last half of the nineteenth century Minnesota became one of the most, if not the most, cosmopolitan of all the states.

Digitized by Google
Original from UNIVERSITY OF MICHIGAN
Generated on 2013-02-14 19:49 GMT / http://hdl.handle.net/2027/mdp.39015049797619
Creative Commons Zero (CC0) / http://www.hathitrust.org/access_use#cc-zero

They were all welcomed, even to the extent that the vote was given to some who had not completed their applications for United States citizenship. While those who tilled the land showed a stronger inclination to stay put than did the other two types previously referred to, the common characteristic of all three was that of patient and persistent industry. As a group they realized that what they found here gave them reason to believe that, for them, they had reached their Shangri La. Here they found no gold but they did find other natural resources of such abundance and quality as to cause them not only to stay but to apply with diligence and fervor their very considerable talents to the creation of homes, business enterprises, and government institutions.

They and their descendants have given of themselves more than they have taken from this land. The sturdy energy of the Germans, the love of learning of the Scandinavians, the laughter of the Irish, the song of the Welsh, the shrewdness of the English, and the driving force of the Yankees have combined to make of the Minnesota melting pot a cauldron of purpose and progress.

Those who constitute the make-up of Minnesota's present population show by the names of their communities, as well as by their own family names, the background from which they came. Names of municipalities such as Askov, Finland, Halstad, Hanska, Karlstad, Lindstrom, Mora, Oslo, and Upsala bespeak of Scandinavia, as Hamburg, New Germany, New Ulm, and Pierz do of Germany. Grand Marais, Duluth, LaCrescent, Laporte, Roseau, St. Cloud, St. Peter, and our capital city of St. Paul testify to the French influence as Bemidji, Biwabik, Calumet, Mahtomedi, Shakopee, Sleepy Eye, Wabasha, and Winona evidence the Indian tradition.

Minnesota takes pride in this inheritance knowing that the amalgam of nationalities represents an element of strength just as other metals added to iron and copper and gold give quality to the pure metal no matter how worthy the pure metal is in itself.

Minnesota's Economy

The pictures of Minnesota which adorned the pages of the school geography texts of an earlier generation no longer give a true representation of Minnesota today. Those pictures were of puffing steam tractors pulling a gang of a dozen plows through the stubble of giant wheat fields.

While agriculture rates high in Minnesota industry, most of our people live and work, not on farms but in cities of various size. Nearly one half of our people live in the urbanized area of the Twin Cities. Here 1,513,023 of our 3,413,864 citizens, according to the 1960 census, make their homes and win their daily bread, usually in employment not directly associated with agriculture. Cities of 2,500 or more, not in the immediate Twin City region, contain some 609,543 residents. Our rural population is still considerable, 1,291,298, but only a declining fraction of these actually farm the land. Many of them live in municipalities of less than 2,500 where one of the principal functions is that of servicing the interests and needs of farm families.

Changing times and their effect on the occupation of Minnesota's wage earners is shown by employment figures. These show that approximately 958,400 Minnesotans are employed in nonagricultural pursuits, with 228,400 in manufacturing, 53,400 in construction, 28,900 in mining and quarrying, 25,000 in public utilities, 53,900 in transportation, 238,000 in trade, 49,500 in finance and real estate, 142,300 in services and 152,700 in government. Those regularly occupied in farming number some 155,600. Recent trends indicate a fairly rapid increase in those engaged in trades, services and manufacturing and a continuing decrease in farm workers.

Digitized by Google
Original from UNIVERSITY OF MICHIGAN
Generated on 2013-02-14 19:49 GMT / http://hdl.handle.net/2027/mdp.39015049797619
Creative Commons Zero (CC0) / http://www.hathitrust.org/access_use#cc-zero

The impact of the transfer of emphasis on other than agricultural activity is represented by other census figures. The value added by industry totals some $2.5 billion a year while cash farm receipts are over billion dollars less, at 1.4 billion dollars.

It must not be concluded that agriculture is becoming of relatively little importance to our people. Chief among the products of industry are those such as meat, butter, canned, frozen, and otherwise processed vegetables, and scores of other items which owe their origin to Minnesota's fertile acres.

The state ranks fifth among the fifty in the value of her agricultural products and is at or near the top in the production of foods as varied as honey, cheese, flax, milk, corn, soybeans, oats and peas. Minnesota ranks first in the nation in the production of butter, dry milk, Christmas trees and oats; second in honey production, turkeys raised and sweet corn processing; third in milk and egg production and in green pea processing; and fourth in cheese.

Other than processed foods, our manufacturing plants operate extensively in the production of machinery of various types, particularly of agricultural application, and in scientific instruments, printing and publishing, beer, electrical machinery, and plastics. The Twin City area was first known for the lumber which came from the saw mills, then for flour, and is now taking high and rising rank in the field of electronics, presently ranking fourth in the nation.

There would appear to be a clear cut pattern in process with respect to the economic trends of the state. That pattern involves fewer but larger and more productive and valuable farms, the increasing size of our cities, more in the way of service trades and professions, which supply their benefits to farm and city folk alike, and the processing of goods for the markets of the nation. In this processing, there is emphasis on and expansion in those end products which, such as electronic and plastic goods, call for and provide a high proportion of labor investment in contrast with the value of the raw material and with the weight and size of the end product being low in relation to its market price. By concentrating in these fields it is possible to supply remunerative employment to the well educated, stable, and healthy folk who make up our labor force, and whose superiority in these respects make it possible to meet the competition of other areas located closer to the larger centers of population.

The ability of Minnesota's labor and management to compete in highly finished and complicated equipment has only recently been discovered. In the last fifteen years massive progress has been recorded. The billions of dollars now being invested in such types of enterprise is the result of many factors. Not least among these is the conscious effort being made by hundreds of the state's small communities to engage in effective self-help programs of an economic nature. Just as they at one time extended themselves to invite the best of farm folks to settle on their vacant acres, they now establish business development corporations to foster the growth of community industrial enterprise.

The Forward March of Minnesota

The social and economic well being of Minnesota's people, which has been reflected in previous pages, has originated from many causes, some of which, such as the state's natural resources and the character

Digitized by Google
Original from UNIVERSITY OF MICHIGAN
Generated on 2013-02-14 19:49 GMT / http://hdl.handle.net/2027/mdp.39015049797619
Creative Commons Zero (CC0) / http://www.hathitrust.org/access_use#cc-zero

and competence of its people, have been briefly noted. Not to be overlooked is the influence of Minnesota's educational institutions which have served as stimulants to that progress.

When our pioneer forefathers came to the state they lived in homes made of logs or of blocks of sod cut from the tough prairie turf. Money was hard to come by, for taxes or any other application. One expense they authorized at the earliest possible date. That was a frame school house which could be used as church, town hall, and social center as well as the seat of learning.

In the century since these small rectangular schools began to dot the landscape of the new state, startling advancements have been made. Each succeeding generation has resolved that it both must and would, supply to the generation following a better education than they had themselves received. It has not been easy to maintain that resolution. Sometimes incomes have decreased, disaster of some nature has struck, and educational costs have risen to what have seemed prohibitive heights. Through it all, a consistent policy of providing Minnesota youth with the tools of learning required to make them competitive wage earners and intelligent citizens has been maintained.

As a result, nearly every Minnesotan, young or not so young, now has within his reach and grasp, primary, secondary, and higher education. He can fit himself, if he will, for what he wishes to do and is capable of doing, regardless of the nature of his interests and aptitudes. If he lives in the country, a motor bus takes him to high school. Should he wish to operate a resort, become a doctor, learn to be an artist, print a newspaper, specialize in electronics or ballistics or nearly any other means of usefully applying his talents, there is an institution or course of study provided for him. He may have to pay part of the cost of that education but it is made available to him by private schools or by tax-supported public schools.

The University of Minnesota is regarded as one of the better institutions of its kind in the nation as it certainly is one of the largest, ranking third in the nation in number of bachelor's degrees conferred. Private colleges, considerable in number, are of equal value to our youth. The biggest, newest, and most used buildings in most of our villages and cities are the schools which our primary and teenage boys and girls attend. Those schools, and the youth attending them, represent the hope and faith of Minnesotans in themselves and their land.

One of the recent developments noted in Minnesota has been the purposeful and planned efforts, on a community level, to provide an opportunity for these young people to continue to live in their home area should they wish to do so. They cannot continue to live there or in any part of Minnesota if there are not enough jobs. As has been previously noted, the realization of community responsibility has moved hundreds of our municipalities to set up business development corporations in which much volunteer time and effort and some money is invested in the encouragement of industrial or other type of economic growth.

Perhaps the most distinctive feature of Minnesota life today is the extent and degree to which those living in the state enjoy the out-of-doors. More fishing licenses, well over a million a year, are sold in Minnesota than in any other state. In proportion to population, Minnesotans own the most boats. The Friday afternoon, and Saturday morning exodus from the state's cities suggests a mass migration. While commercial forms of recreation such as major league baseball and football, bowling and other forms of organized sport have participation at least equal to that found elsewhere, the unorganized enjoyment of outdoor life in fishing, swimming, skating, boating, picnicking, hunting, and hiking definitely marks Minnesotans apart.

Digitized by Google
Original from UNIVERSITY OF MICHIGAN
Generated on 2013-02-14 19:49 GMT / http://hdl.handle.net/2027/mdp.39015049797619
Creative Commons Zero (CC0) / http://www.hathitrust.org/access_use#cc-zero



Worker checking sphericity of shiny ball which is the heart of a new electrically suspended gyroscope. The gyroscope which promises greatly improved accuracy for space vehicle guidance systems was developed by a member company of Minnesota's rapidly growing electronics industry.

Digitized by Google
Original from UNIVERSITY OF MICHIGAN
Generated on 2013-02-14 19:49 GMT / http://hdl.handle.net/2027/mdp.39015049797619
Creative Commons Zero (CC0) / http://www.hathitrust.org/access_use#cc-zero

Minnesota Chronology



Duluth at the head of the lakes – 1679

1654—Radisson and Groseilliers, French traders, made an expedition into the West, reaching the Wisconsin region and possibly the Minnesota country.

1679—July 2, Daniel Greysolon DuLhut (Duluth) held a council with the Sioux on the shore of Mille Lacs. DuLhut, in July, 1680, by way of the St. Croix River, reached the Mississippi and met Father Louis Hennepin.

1680—Father Hennepin, after being held captive in a village of the Mille Lacs Sioux, discovered the Falls of St. Anthony, which he named for his patron saint.

1689—May 8, Nicolas Perrot, at his Fort St. Antoine, on the Wisconsin shore of Lake Pepin, laid formal claim to the surrounding country for France. He also built a fort on the Minnesota shore of this lake, near its outlet.

1695—Pierre Charles Le Sueur built a fort or trading post on Isle Pelee, now Prairie Island, above Lake Pepin.

1700—Le Sueur established Fort L'Huillier, on the Blue Earth River near the mouth of the Le Sueur.

1727—The French established Fort Beauharnois near the site of Frontenac on Lake Pepin, with the Sieur de La Perriere as commander.

1731—Pierre de Varennes La Vérendrye established on the present north boundary of Minnesota two trading posts, Fort St. Pierre, near the mouth of Rainy Lake, and Fort St. Charles, on Lake of the Woods, within the present area of Minnesota.

1736—June 6, the eldest son of La Verendrye, Father Aulneau, and nineteen French voyageurs were massacred by a war party of Sioux on an island in Lake of the Woods.

Digitized by Google
Original from UNIVERSITY OF MICHIGAN
Generated on 2013-02-14 19:49 GMT / http://hdl.handle.net/2027/mdp.39015049797619
Creative Commons Zero (CC0) / http://www.hathitrust.org/access_use#cc-zero

1745—The Chippewa won the most decisive battle in the war with the Sioux at the great Sioux village of Kathio on the western shore of Mille Lacs. The Sioux were eventually driven west onto the Great Plains by the Chippewa.

1750—Joseph Marin and his son started the last French post on the upper Mississippi. It was on Lake Pepin near the present site of Frontenac.

1763—By the Treaty of Versailles, France ceded the part of Minnesota east of the Mississippi to England, the country west of the river having been ceded to Spain the previous year.

1766—Englishman Jonathan Carver visited the Falls of St. Anthony and the Minnesota River.

1784—The Northwest Company was conducting extensive fur-trading operations in the Minnesota country with headquarters at Grand Portage.

1797—David Thompson, a trader for the Northwest Company, mapped the Minnesota Area.

1800—May 7, Minnesota east of the Mississippi became part of Indiana as a result of the division of Ohio.

1803—April 30, Minnesota west of the Mississippi, for the preceding forty years in possession of Spain as a part of Louisiana, was ceded to the United States by Napoleon Bonaparte, who had just obtained it from Spain.

1805—Lieutenant Z. M. Pike, who later discovered Pikes Peak, visited Minnesota to select a site for a military post.

1809—Minnesota east of the Mississippi became part of Illinois Territory.



Grand Portage on Lake Superior — 1815

1812—The Sioux, Chippewa, and Winnebago, under the leadership of hostile traders, joined the British during the war. The Red River colony was established by Lord Selkirk. June 4, Minnesota west of the Mississippi was included in Missouri Territory.

1817—The American Fur Company, under the leadership of John Jacob Astor, began trading operations in the Minnesota country.

1819—Minnesota east of the Mississippi became a part of Crawford County, Michigan. Fort St. Anthony (renamed Fort Snelling in 1825) was established, beginning as a post at Mendota under the command of Colonel Henry Leavenworth. Major L. Taliaferro was appointed Indian agent at the new post.

1820—The cornerstone of Fort St. Anthony was laid September 10. Governor Cass visited Minnesota and made a treaty of peace

Digitized by Google
Original from UNIVERSITY OF MICHIGAN
Generated on 2013-02-14 19:49 GMT / http://hdl.handle.net/2027/mdp.39015049797619
Creative Commons Zero (CC0) / http://www.hathitrust.org/access_use#cc-zero

between the Sioux and Chippewa at Fort St. Anthony. Colonel Josiah Snelling took command of the fort on August 1.

1823—The first steamboat arrived at Fort Snelling on May 10. Major Stephen H. Long explored the Minnesota River, the Red River Valley, and the northern frontier. Giacomo C. Beltrami explored the region near the source of the Mississippi.

1825—The dividing line between the Chippewa and Sioux was agreed upon at Prairie du Chien.

1826—A great flood on the Red River forced part of the Selkirk colony to move to Fort Snelling.

1832—Henry R. Schoolcraft discovered the source of the Mississippi and named it Lake Itasca. It had been known earlier to Indians and traders as Elk Lake.

1834—Minnesota west of the Mississippi was attached to Michigan.

1836—The territory of Wisconsin was organized, embracing the whole area of Minnesota. Joseph N. Nicollet began his explorations in Minnesota.

1837—Governor Dodge of Wisconsin made a treaty at Fort Snelling with the Chippewa, by which they ceded all their pine lands on the St. Croix and its tributaries. A treaty was also signed at Washington, D. C. with representatives of the Sioux for their lands east of the Mississippi. These treaties led the way to the first settlements within the area of Minnesota.

1838—Franklin Steele established a claim at the Falls of St. Anthony Pierre Parrant built a shanty and settled on the present site of St. Paul, then called "Pig's Eye."

1841—The "Chapel of St. Paul" was built and consecrated, giving the name to the future capital of the State.

1848—May 29, Wisconsin was admitted to the Union, leaving the area of Minnesota east of the Mississippi without a government. August 26, the "Stillwater convention" took measures for a separate territorial organization, and asked that the new territory be named Minnesota. October 30, H. H. Sibley was elected delegate to Congress.

1849—The bill organizing Minnesota Territory passed March 3. Territorial officers were appointed March 19. Governor Ramsey proclaimed the Territory organized June 1. The first territorial legislature assembled September 3. The Minnesota Historical Society was organized November 15.

1850—Commercial steamboating was inaugurated on the Minnesota river. Population of Minnesota, 6,077.

1851—Locations for the capitol, university and penitentiary were at St. Paul, St. Anthony and Stillwater. By the treaties of Traverse des Sioux and Mendota, in July and August, the territory west of the Mississippi was open to settlers.

1852—The first county agricultural society in Minnesota was formed in Benton County. In the 1850s a number of such organizations were established to encourage the importation of blooded stock and the introduction of choice seeds, grains and fruit trees into the territory.

1853—W. A. Gorman was appointed governor. The first capitol building was completed and construction of Fort Ridgely begun.

1854—The Rock Island Railroad, the first road to the Mississippi River, was opened. Commercial flour milling began in what is now

Digitized by Google
Original from UNIVERSITY OF MICHIGAN
Generated on 2013-02-14 19:49 GMT / http://hdl.handle.net/2027/mdp.39015049797619
Creative Commons Zero (CC0) / http://www.hathitrust.org/access_use#cc-zero



Winona newspaper announces statehood — 1858

Minneapolis with the establishment of the "Minnesota" mill on Hennepin Island. Large scale immigration began. The real estate boom commenced.

1855—On January 23 a suspension bridge between Minneapolis and St. Anthony, the first bridge to span the main channel of the Mississippi River anywhere along its length, was officially opened.

1857—The Minnesota Enabling act was passed by Congress February 26. Governor Samuel Medary (appointed by President James Buchanan) arrived April 22. The legislature passed a bill to remove the capitol to St. Peter, but failed to accomplish the object. The constitutional convention assembled July 13. Real estate speculation reached its height, and was checked by the financial panic of August 27. The constitution was adopted and state officers elected on October 3. Population of Minnesota, 150,037.

1858—A five million dollar loan for railroads was authorized by the legislature and ratified by a vote of the people. Minnesota was admitted to the Union on May 11 and state officers were sworn in May 24.

1859—Hard times continued. Work on the land grant railroads ceased as the five million dollar loan scheme collapsed. Wheat was exported from Minnesota for the first time.

1860—Population of Minnesota, 172,023.

1861—Fort Sumter was fired upon April 12, and the Civil War began. On April 13, President Lincoln called for 75,000 volunteers to serve three months. Ramsey telegraphed Lt. Gov. Ignatius Donnelly in St. Paul to call for volunteers. That night the St. Paul Pioneer Guards met and Josias R. King was the first to sign up. This gave him claim to being the first volunteer in the U. S. service in the Civil War. Governor Alexander Ramsey offered President Lincoln a thousand men on April 14, giving Minnesota the distinction of being the first state to offer troops. The first Minnesota regiment left Fort Snelling on June 22.

1862—On July 2, the first railroad in Minnesota opened between St. Paul and Minneapolis. During August and September the Sioux attacked several settlements. A military commission tried 392 Indians for murder, rape, etc., and 303 of them were condemned. On December 26, thirty-eight Indians were hanged at Mankato.

1863—On July 2 the First Minnesota Regiment made its famous charge in the bloody battle of Gettysburg. Within fifteen minutes 215 of the 262 men of the First were killed or wounded. On July 3, Chief Little Crow, Sioux leader of the tragic Sioux Uprising, was killed near Hutchinson.

Digitized by Google
Original from UNIVERSITY OF MICHIGAN
Generated on 2013-02-14 19:49 GMT / http://hdl.handle.net/2027/mdp.39015049797619
Creative Commons Zero (CC0) / http://www.hathitrust.org/access_use#cc-zero



Breaking a log jam — 1865

1865—The Civil War ended. Minnesota regiments returned and were disbanded. Minnesota troops in the Civil and Indian wars totaled 21,982 men. Units included 11 infantry regiments, a regiment of mounted rangers, a cavalry regiment, two battalions of cavalry, a regiment of heavy artillery, three batteries of light artillery, two companies of sharpshooters and a few miscellaneous groups. Population of Minnesota, 250,099.

1866—This was a period of rapid railroad building, heavy immigration, real estate inflation, and "good times." The White Earth Indian Reservation was established. The State University opened with William W. Folwell as its first president. In 1867 Oliver H. Kelley of Elk River founded the National Grange.

1870—Edmund N. LaCroix perfected the middlings purifier for flour. His invention greatly encouraged the agricultural development of Minnesota, the Dakotas and western Canada.

Digitized by Google
Original from UNIVERSITY OF MICHIGAN
Generated on 2013-02-14 19:49 GMT / http://hdl.handle.net/2027/mdp.39015049797619
Creative Commons Zero (CC0) / http://www.hathitrust.org/access_use#cc-zero

1876—On September 7, the James and Younger gang attempted to rob the Northfield bank.

1877—The Legislative Amendment was adopted providing for biennial sessions.

1881—March 1, the state capitol burned. Within the next two years the second capitol, on the same site, was built, and occupied by the legislature January, 1883.

1884—The first iron ore was shipped from the Soudan Mine on the Vermilion Range.

1887—The South St. Paul Livestock Market opened on September 30.

1890—Iron ore was discovered at Mountain Iron on the Mesabi Range by the Merritt Brothers.

1892—The first iron ore was shipped from the Mesabi Range.

1893—The legislature authorized the appointment of a capitol commission to select a site for a new capitol, and provided a tax of two-tenths of a mill for ten years to pay for the site and the erection of a building. A great financial crisis caused many bank and business failures.

1894—Forest fires started September 1 near Hinckley, carrying death and destruction over nearly four hundred square miles and destroying Hinckley and Sandstone.

1895—The Minnesota Legislature passed a child labor law.

1896—Three-fourths of the Red Lake Indian reservation was opened for settlement.

1898—The cornerstone of the new capitol was laid on July 27. Minnesota supplied four regiments for service in the Spanish War, being the first state, on May 7, to respond to the President's call. On October 3 the Pillager band of Chippewa attacked United States troops near Sugar Point, Leech Lake.

1899—John Lind was elected governor.

1903—The tide of immigration into Minnesota swelled, particularly in the northern and western sections. The Minneapolis Symphony Orchestra gave its first concert.

1909—Superior National Forest was established by proclamation by President Theodore Roosevelt.

1910—Spooner and Baudette were almost entirely wiped out by forest fires.

1911—The legislature ratified the proposed amendment to the United States constitution for election of U. S. senators by popular vote.

1912—The legislature in special session enacted a new primary election law and "corrupt practices" act.

1913—Minnesota became the first state to adopt a nonpartisan system of electing its legislators. The Dunn Good Roads Law was enacted, calling for a compulsory one mill road tax.

1915—In November, the last bonds of indebtedness of the state resulting from the five million loan bill for railroad building, enacted in 1858, readjusted by legislation in 1881, were paid and burned. The Mayo Foundation for Medical Education and Research was incorporated. The Minneapolis Art Institute opened.

1916—In February, iron and steel manufacture and production of Portland cement, each on a large scale, were begun at Duluth.

Digitized by Google
Original from UNIVERSITY OF MICHIGAN
Generated on 2013-02-14 19:49 GMT / http://hdl.handle.net/2027/mdp.39015049797619
Creative Commons Zero (CC0) / http://www.hathitrust.org/access_use#cc-zero

1917—April 6, the United States entered World War I. During 19 months until the war closed, Minnesota gave 107,902 men in the army service, and 15,423 in the navy, the marine corps and coast guard, an aggregate of 123,325 troops.

1918—October 12-13, forest fires spread over large areas in Carlton County and the southern part of St. Louis County, inflicting a loss of 432 lives.

1920—Population of Minnesota, 2,387,125. The Babcock Good Roads Amendment establishing the trunk highway system was adopted.

1922—The first radio station in Minnesota began broadcasting. Its call letters were WLAG. It later became WCCO.

1925—The state government was reorganized.

1930—Population of Minnesota, 2,563,953. Frank B. Kellogg of St Paul was awarded the Nobel Peace Prize for his work on the Kellogg-Briand Peace Pact to outlaw war, signed at Paris on August 27.

1931—Sinclair Lewis of Sauk Centre was awarded the Nobel Prize in literature. Floyd B. Olson was elected as the first Farmer-Labor governor of Minnesota.

1932—Minnesota's nine representatives to the 73rd Congress were elected at large.

1933—The legislature passed a new apportionment act dividing the state into nine Congressional districts.

1934—Extensive federal and state aid projects were started to provide for the large numbers of unemployed.

1936—The Old Age Assistance Act became effective March 1.

1937—The Pipestone National Monument was established to protect the Indians' sacred quarry near Pipestone.

1940—Population of Minnesota, 2,792,300.

1941—The Minnesota National Guard and the Naval Reserve were ordered to duty with the armed forces.

1942—Co. A of the 194th Tank Battalion, of Brainerd, was lost in the fall of Corregidor.

1943—The legislature passed an act giving the governor wartime emergency powers over the military, civil and industrial resources of the state. Minnesota mines produced 83,960,822 tons of iron ore, the largest amount in their history.

1944—A special session of the legislature made provision for Minnesotans in the armed forces to vote. The Democratic party and Farmer-Labor party merged to form the Democratic-Farmer-Labor party.

1946—The value of Minnesota's crop production reached a high of $683,000,000.

1947—The legislature passed a Youth Conservation Act providing for methods of treatment, training and education of young persons with a view toward prevention of delinquency and crime, and created a Youth Conservation Commission.

1948—An amendment to the state constitution permitting a bonus for World War II veterans was adopted. The state produced a record 13,500,000 tons of grain crops.

Digitized by Google
Original from UNIVERSITY OF MICHIGAN
Generated on 2013-02-14 19:49 GMT / http://hdl.handle.net/2027/mdp.39015049797619
Creative Commons Zero (CC0) / http://www.hathitrust.org/access_use#cc-zero

1948—The dollar value of Minnesota's manufactured products exceeded cash farm receipts for the first time in the state's history.

1950—Population of Minnesota, 2,982,483.

1951—Iron ore shipments from northern Minnesota mines hit a record 79,968,689 long tons, 82% of the nation's total output. The legislature passed a bill outlawing strikes by municipal, county and state employees.

1954—The Democratic-Farmer-Labor party won seven of eight state offices at the general election for its first major victory.

1955—Governor Freeman proposed the first major reorganization of state government in sixteen years, but because of a technical error in the bill, the measure failed to become a law.

1956—Albert Woolson, last surviving Union soldier of the Civil War, died at Duluth on August 2 at the age of 109. The Reserve Mining Company's E. W. Davis Works at Silver Bay was dedicated on September 13, inaugurating large-scale production of taconite in Minnesota.

1958—A year long centennial celebration was held in observance of the one hundredth anniversary of Minnesota's admission to the Union as the thirty-second state on May 11, 1858. Grand Portage National Monument was established to protect one of the nation's foremost inland centers of eighteenth and early nineteenth century fur trading. This gave Minnesota its second national monument.

1959—The St. Lawrence Seaway was opened, making Duluth a world port accessible to ocean-going vessels from anywhere in the world. Daylight saving time was adopted in Minnesota.

1960—Population of Minnesota, 3,413,864. Old Fort Snelling was designated by the national park service as a national historic landmark. It became a state park in 1961.

1962—In the state's closest race for governor, Republican Elmer L. Andersen was declared by the state canvassing board to be the winner over DFL candidate Karl F. Rolvaag by 142 votes. A recount was begun on December 19, 1962. The centennial of the Sioux Uprising was celebrated this year.

1963—On March 25 Karl F. Rolvaag was sworn in as governor. Recount totals declared him the winner by 91 votes.

Digitized by Google
Original from UNIVERSITY OF MICHIGAN
Generated on 2013-02-14 19:49 GMT / http://hdl.handle.net/2027/mdp.39015049797619
Creative Commons Zero (CC0) / http://www.hathitrust.org/access_use#cc-zero

Symbols of Statehood

Minnesota State Flag

The new Minnesota state flag was adopted by act of the 1957 legislature, replacing the old state flag which was adopted in 1893. The design on the old flag, though beautiful and artistic, was too expensive to reproduce by modern manufacturing methods.

The new flag retains the basic symbol of the 1893 flag — the state seal. Nineteen stars, which symbolized the fact that Minnesota was the nineteenth state to be admitted to the union after the original thirteen, were outside the center emblem on the 1893 flag. They are now included within the center emblem. The uppermost star is the largest and represents the north star state.

Minnesota State Flower

Cypripedium Reginae, meaning the shoe of Venus, the queen, is the botanical name for Minnesota's state flower. Its common names are pink and white lady's-slipper and showy lady's-slipper.

In Minnesota the pink and white lady's-slipper grows best in the damp shady places provided by tamarack and spruce marshes. It cannot grow without the presence of a tiny fungus which helps the flower's roots get food from the soil. The plant grows so slowly it takes from ten to twenty years before it is old enough to bear blossoms. If it reaches full growth, from two to three feet tall, it may live to be fifty years old.

The pink and white lady's-slipper has become one of the state's rarest flowers, because the plant does not reproduce easily.

Minnesota State Tree

The Red Pine, more commonly known as the Norway Pine, a majestic evergreen, was adopted as the official state tree by act of the legislature in 1953 to symbolize Minnesota's history, background and physical characteristics.

The mature Norway Pine is easy to recognize. The lower two-thirds of its 60- to 140-foot straight trunk is bare of branches. On the upper third the branches grow straight out from the trunk, and form a cone-shaped crown to the tree. The brownish red bark of the tree accounts for the origin of one of its names, the Red Pine.

The tree is free from disease and insect attack and it is long-lived, often living up to 300 years. The Norway Pine has been planted extensively under the Minnesota reforestation program.

Minnesota State Seal

The Great Seal of the State of Minnesota is placed on all official state documents. Its design is similar to the design of the territorial seal which was used from 1849 until the adoption of a state seal in 1858. The picture on the seal is apparently a scene near St. Anthony Falls. A white man is plowing in the foreground while an Indian is riding into the sunset in the background. Henry H. Sibley, the first governor of Minnesota, is credited with selecting the motto which appears on the seal, "L'Etoile du Nord," which translated is "The North Star."

The Secretary of State is the custodian of the Great Seal of the State of Minnesota.

Digitized by Google
Original from UNIVERSITY OF MICHIGAN
Generated on 2013-02-14 19:49 GMT / http://hdl.handle.net/2027/mdp.39015049797619
Creative Commons Zero (CC0) / http://www.hathitrust.org/access_use#cc-zero

MINNESOTA'S STATE BIRD — THE COMMON LOON

The Loon became the official State Bird on March 13, 1961 (Laws 1961, Chapter 76). It is a magnificent bird about 33 inches long and weighs from 8½ to 10 pounds. The Loon, whose technical name is "Gavia Immer," ranges northward from the Twin Cities to the Canadian border and west to Marshall and Kittson counties. The head is small and jet black. The slender neck is black and ribbed with a white collar. The back and wings are checkered with white and the breast and belly are white. The black bill is straight and pointed. The legs are thin and the feet webbed. It feeds on fish, insects, and frogs. Considered by many to be the most showy of inland water birds, the Loon is characterized by its instantaneous dive into the water, from the surface of a lake, with a sudden reappearance several yards away. It has the power to alter the specific gravity of its body, and can remain in water with only its head exposed. The Loon lives almost entirely in the water and is awkward on land. The shrill, weird, musical call of the bird is the sound that most vividly symbolizes Minnesota's northern lake country.

THE MINNESOTA STATE SONG

Hail Minnesota

In 1945 the Minnesota Senate and House of Representatives adopted a joint resolution naming "Hail! Minnesota" as the state song. The bill to designate the song was sponsored by the Minnesota Federation of Women's Clubs.

"Hail! Minnesota" had long been the song of the University of Minnesota. The music and two original stanzas were written as a class song by Truman E. Rickard, who graduated in 1904. The second stanza was a tribute to Cyrus Northrop, then president of the university. President Northrop suggested that the stanza written to him be dropped and another put in its place, and he asked a young poet of the class of 1905 to write a new second stanza. This man was Arthur Upson who later became a well-known poet.

The copyright for "Hail! Minnesota" was held by the alumni association of the university until 1945 when the association gave permission to the state to use the words and music as the state song. The association also gave permission for a change in the second line of the first stanza. This line which read, "Hail to thee our college dear," was changed to "Hail to thee our state so dear."

Here are the two present stanzas of the song:

HAIL! MINNESOTA

Minnesota, hail to thee!
Hail to thee, our state so dear!
Thy light shall ever be
A beacon bright and clear;
Thy sons and daughters true
Will proclaim thee near and far;
They shall guard thy fame
And adore thy name;
Thou shalt be their Northern Star.

Like the stream that bends to sea,
Like the pine that seeks the blue,
Minnesota, still for thee,
Thy sons are strong and true.
From thy woods and waters fair,
From thy prairies waving far,
At thy call they throng,
With their shout and song,
Hailing thee their Northern Star.

Digitized by Google
Original from UNIVERSITY OF MICHIGAN
Generated on 2013-02-14 19:49 GMT / http://hdl.handle.net/2027/mdp.39015049797619
Creative Commons Zero (CC0) / http://www.hathitrust.org/access_use#cc-zero



Digitized by Google
Original from UNIVERSITY OF MICHIGAN
Generated on 2013-02-14 19:49 GMT / http://hdl.handle.net/2027/mdp.39015049797619
Creative Commons Zero (CC0) / http://www.hathitrust.org/access_use#cc-zero





Photo by
Harvey L. Gunderson







Digitized by Google
Original from
UNIVERSITY OF MICHIGAN
Generated on 2013-02-14 19:49 GMT / http://hdl.handle.net/2027/mdp.39015049797619
Creative Commons Zero (CC0) / http://www.hathitrust.org/access_use#cc-zero



Minnesota State Capitol

The Minnesota Capitol

This is Minnesota's third capitol, completed January 1, 1905. It has proved an enduring and sturdy structure for housing the legislature, the constitutional officers and the supreme court.

It has also provided a good setting for governmental functions. The varicolored limestone and marble used in the interior of the capitol provide design of unending interest. The historical and symbolic murals, the arabesques of Minnesota flora, the sculptures of past statesmen are not only an integral part of the building's architectural design, but are also a source of inspiration for office holders.

The largest unsupported marble dome in the world—this is the distinction accorded Minnesota's capitol. The exterior of the capitol is of Georgia marble, the base of St. Cloud granite.

Just below the marble dome is the quadriga, a statue symbolizing the progress of the State of Minnesota. The quadriga consists of four chariot horses with the women who lead them. In the chariot drawn by the four horses stands Minnesota, with the horn of plenty held in his right arm. The horn contains fruits, grains and vegetables which are abundant in this state.

Above the main entrance to the capitol are six statues representing the six virtues which support and assist the progress of the state. They are Wisdom, Courage, Bounty, Truth, Integrity and Prudence, the underlying virtues of good citizenship.

The interior of the capitol dome is painted deep blue to suggest the color of the sky. Its shape suggests the vault of the heavens. At the base of the dome is a series of twelve lunettes, each of which bears a sign of the zodiac in sequence with the course of the sun.

The circular area of the dome provides a spacious rotunda by extending down to the main floor. Above the cornice of the rotunda is a series of paintings which symbolize the process by which civilization was brought to Minnesota.

One of the most impressive pieces of sculpture in a building that abounds with sculpture is the beautiful Pioneer Group located immediately behind and above the Speaker's platform in the House of Representatives. This sculpture forms a perfect balance to the vast House chamber. It also symbolizes early Minnesota history and bears the inscription, "The Trail of the Pioneer Bore the Footprints of Liberty."

Digitized by Google
Original from UNIVERSITY OF MICHIGAN
Generated on 2013-02-14 19:49 GMT / http://hdl.handle.net/2027/mdp.39015049797619
Creative Commons Zero (CC0) / http://www.hathitrust.org/access_use#cc-zero

Minnesota Vital Statistics

Minnesota became the 32nd state in 1858.

Name — Derived from the Dakota Indian word "Minisota" meaning sky tinted waters. Therefore, Minnesota has become known as The Land of Sky Blue Waters.

Capitol — St. Paul.

Motto — L'Etoile du Nord (The North Star).

State Flower — Pink and white lady's-slipper.

State Bird — Gavia Immer (the Common Loon).

State Tree — Red Pine.

State Song — "Hail! Minnesota."

Area — 84,068 square miles or 51,033,448 acres exclusive of water area.

Population — 3,413,864 (U.S. Census, 1960).

Length — 406 miles.

Width — 358 miles.

Highest Point — 2,230 feet above sea level at the summit of Misquah Hills in Cook County.

Lowest Point — 602 feet above sea level on the shore of Lake Superior.

Average Mean Temperature — 44 degrees.

Summer Mean Temperature — 70 degrees.

Number of Lakes — More than 10,000.

Largest Lake — Red Lake (440 square miles).

Navigable Rivers — Mississippi, Minnesota, St. Croix, Rainy, St. Louis, Red River of the North and Red Lake River.

Income — Personal income totaled $7,458,000,000 in 1961.

Industry — Minnesota's annual value added by manufacture was $2,470,838,000 in 1961.

Natural Resources — Minnesota supplied 61% of United States iron ore shipments in 1961. The state's annual forest industries production was estimated to be $188,349,231 in 1961.

Agriculture — Minnesota's 152,000 farms produced $1,492,307,000 worth of food and fibre products in 1962.

Digitized by Google
Original from UNIVERSITY OF MICHIGAN
Generated on 2013-02-14 19:49 GMT / http://hdl.handle.net/2027/mdp.39015049797619
Creative Commons Zero (CC0) / http://www.hathitrust.org/access_use#cc-zero

Generated on 2013-02-14 19:49 GMT / http://hdl.handle.net/2027/mdp.39015049797619
Creative Commons Zero (CC0) / http://www.hathitrust.org/access_use#cc-zero

Digitized by Google

Original from
UNIVERSITY OF MICHIGAN

Chapter 2 Legislative Department

Contents:

1. The Legislative Department
2. How a Bill Becomes a Law
3. Members of the Senate
4. Biographies and Photographs of Senators
5. Officers of the Senate
6. Members of the House
7. Biographies and Photographs of Representatives
8. Officers of the House of Representatives
9. Standing Committees
10. Rules of the Legislature
11. Permanent and Interim Committees and Commissions
12. Territorial Legislature
13. Map of Legislative Districts
14. Legislative Apportionment Acts

THE LEGISLATIVE DEPARTMENT

POSITION OF THE LEGISLATURE—It is the legislature which, in most cases, determines the laws under which we live. Despite this fact, most voters at election time center their interest on the races for the executive offices, such as Governor, rather than on the legislative contests. The election of executive officers is very important but so is the election of legislators. The platforms of legislative candidates are extremely important, for the Governor, as well as the other executive officers, cannot carry out their programs without the cooperation of the legislature.

Historically, the United States has witnessed a steady growth of executive power at the expense of the legislative. This has certainly been true on the Federal level. In Minnesota, however, this trend has not been evidenced to the same degree, primarily because of the legislature's reluctance to delegate power to the executive. What's more, the attitude of the courts toward the separation of powers has served to prevent the legislature from delegating power to the executive branch.

As a result, the legislature remains a powerful body. Its operation intimately concerns the citizens of the state. It is very important, then, for all citizens of Minnesota to achieve a basic understanding of the structure, functions, and work of the legislature as well as an appreciation of the legislator's position.

FUNCTIONS AND POWERS—The first power of the legislature is the most obvious one, that of law-making or the determination of policy for the state. The legislative body passes laws, the most of which deal with such subjects as taxation, contracts, property, businesses, public health, morals, safety, education, and recreation.

Digitized by Google
Original from UNIVERSITY OF MICHIGAN
Generated on 2013-02-14 19:49 GMT / http://hdl.handle.net/2027/mdp.39015049797619
Creative Commons Zero (CC0) / http://www.hathitrust.org/access_use#cc-zero



Front of House of Representatives, including Speaker's Desk

In addition to the law-making power, the legislature possesses administrative and executive power. Many gubernatorial appointments are made with the advice and consent of the Senate. The legislature sets up the administrative boards and commissions, defines their functions, appropriates the money for their support, and exercises general supervision and control over the entire administrative organization.

The legislature also possesses judicial power. It can remove officers of the executive branch of state government on the grounds of misbehavior in office. In the case of legislative impeachment of an executive officer, the House of Representatives institutes the proceedings (acts as the grand jury) and the Senate tries the officer (serves as the trial jury).

A fourth power exercised by the legislature is constituent power. There are two facets to this power. First, only the legislature can initiate amendments to the state constitution, there being no provision in Minnesota for popular initiative. Second, only by a two-thirds vote of the members of both the House and the Senate can a constitutional convention be called. However, ratification by the voters of the state is required in both cases. Subject to popular ratification, then, the amendment and revision of the constitution remains solely in the hands of the legislature.

Digitized by Google
Original from UNIVERSITY OF MICHIGAN
Generated on 2013-02-14 19:49 GMT / http://hdl.handle.net/2027/mdp.39015049797619
Creative Commons Zero (CC0) / http://www.hathitrust.org/access_use#cc-zero

A fifth power of the legislature is an electoral one. The legislature has the power to reapportion and to draw the boundary lines of the districts from which the state senators and representatives are elected. It also has the power to change the boundaries of Minnesota's Congressional Districts.

Finally, a function possessed by the legislature which is often overlooked is that of organizing public opinion. In any democracy the legislature has an obligation to advise the public as to the nature of the social problems that affect it and the alternative courses of action that might be taken to resolve those problems. The legislature as the chief agency for representing the people has a clear responsibility in this area. Legislators attempt to fulfill this responsibility by publicly discussing proposed legislation.

MEMBERS OF THE LEGISLATURE—The Minnesota Legislature is a bicameral body consisting of a Senate and a House of Representatives. One senator and from one to three representatives (depending upon the population of the area) are elected from each of 67 legislative districts in the state. Senators are elected for four and representatives for two year terms at the November General Election, which is held in even numbered years. Both representatives and senators are nominated at state primary elections. Legislators are nominated and elected on a non-partisan ballot.

The 1959 Legislature enacted reapportionment legislation which changed the numbers and boundaries of many of the districts and set the number of Senators at 67 and Representatives at 135. This reapportionment act became effective in 1962 when the members of the 1963 Legislature were elected. Maps of the legislative districts are shown later in this chapter.

Legislators' salaries are presently set at $4,800 for a two year term. Representatives, then, receive $4,800, their term of office being two years. Senators, having four year terms, receive $9,600. Each legislator is entitled to one round trip (per session) from his home to the Capitol at the rate of 15¢ per mile. In addition, he receives a per diem allowance for living expenses. Members are paid $25 per day for each day of a special session plus per diem living expenses.

For a person to become a candidate for the office of state senator or

Floor of state Senate



Digitized by Google
Original from UNIVERSITY OF MICHIGAN

Generated on 2013-02-14 19:49 GMT / http://hdl.handle.net/2027/mdp.39015049797619
Creative Commons Zero (CC0) / http://www.hathitrust.org/access_use#cc-zero

representative he must be a qualified voter of the state, a resident of Minnesota for one year, and a resident of the legislative district from which he aspires to be elected for six months immediately preceding the election.

A legislator is not eligible to hold any office, state or national, except that of postmaster, during his term of office in the legislature. In addition to this, he may not hold an office which was created or had its remuneration increased during a legislative session of which he was a member, until one year after the expiration of his term of office. Each house is the judge of the qualifications and election of its members.

Certain privileges and immunities are granted legislators in recognition of the importance of their position. The first is that in all cases except treason, felony, or breach of the peace legislators are privileged from arrest while going to and returning from legislative sessions. Another is that a legislator cannot be sued for any debate he engages in or any speech he makes in either house of the legislature.

ORGANIZATION—Members of both houses are elected without party designation on the ballot. This does not mean, however, that party preferences play no role in the Minnesota Legislature. Although the members in each house divide into Liberal and Conservative groups for purposes of organizing the legislature, Democratic-Farmer-Laborites generally join the Liberal group and Republicans the Conservative group.

In each house, the group having the majority of members proceeds to organize the body and assumes the responsibility for carrying forward a legislative program. Both the Liberal and Conservative groups attempt to secure a majority of the members in each house in order to be in a position to control the election of officers and to make certain that a majority of its adherents are placed on all standing committees.

The Liberals and the Conservatives in each house caucus before the beginning of the session in order to make nominations for positions of leadership, particularly for Speaker of the House and President Pro Tempore of the Senate.

In 1963 there were 54 Liberals, 80 Conservatives, and one independent in the House, 24 Liberals and 43 Conservatives in the Senate.

House of Representatives



Digitized by Google
Original from UNIVERSITY OF MICHIGAN

Generated on 2013-02-14 19:49 GMT / http://hdl.handle.net/2027/mdp.39015049797619
Creative Commons Zero (CC0) / http://www.hathitrust.org/access_use#cc-zero

ORGANIZATION OF THE HOUSE—The Speaker of the House is a powerful figure. As presiding officer he determines who shall speak on the floor and sees that speakers keep to the subject under consideration. He also assigns bills to appropriate committees. More important than these powers, however, is his power to appoint the chairman and members of standing committees, those groups which largely determine the subject matter and form of legislation. It is common practice for the Speaker to consult with majority group leaders and the individual members of the House regarding their preferences. In most cases, consideration is given to incumbents in making up the lists.

Since there has never been any formal recognition of the caucus as an instrument for organizing the legislature, there is no recognition of a minority **per se,** nor of minority rights. The result is that the minority group does not assign members to its allotted share of seats as is done in Congress. The number of minority members assigned to the various committees is determined by the majority.

ORGANIZATION OF THE SENATE—The Senate is organized somewhat differently than the House. The Lieutenant Governor (in his absence the President Pro Tempore) acts as presiding officer and as such possesses the power of recognizing speakers and keeping them to the subject at hand. He also refers bills to committees, as does the Speaker of the House. However, he does not have the power he once held, that of appointing chairmen and members of committees. Since 1931 this task has been assumed by a majority group committee on organization, composed of one member from each congressional district. Again, as in the House, the majority group decides how many seats on each committee will be given to the minority, a Committee on Committees formally making the appointments.

STANDING COMMITTEES—Standing committees do much of the work of the legislature since neither house, as a body, would have time to examine carefully all bills that are introduced. This being the case, committees are set up according to the subject matter of the various bills. The purpose of these committees is to get all the bills dealing with one general subject before the same committee so that detailed information can be available to committee members and better cooperation can be obtained.

In the 1963 regular session, the House had 36 committees which varied

School class touring Capitol during 1963 Legislative Session



Digitized by Google
Original from UNIVERSITY OF MICHIGAN

Generated on 2013-02-14 19:49 GMT / http://hdl.handle.net/2027/mdp.39015049797619
Creative Commons Zero (CC0) / http://www.hathitrust.org/access_use#cc-zero

in size from 6 to 29 members. The Senate had 23 committees, ranging in size from 7 to 27 members.

One of the most important and powerful committees in the legislature is the Rules Committee. It directs legislative procedures in each house. The state constitution, the rules adopted by each body, and the joint rules of the Senate and House govern the proceedings. Adopted rules cannot be altered, amended, or suspended except by a two-thirds vote of the entire body involved.

The Senate includes all of its committee chairmen on the Rules Committee. The House includes some chairmen on its rules council, too, but congressional district distribution as well as seniority is also considered.

Standing committee chairmen are generally the most influential members of the majority group. Chairmanships usually hold over from session to session through seniority. Each member of the House and Senate seeks to be assigned to committees which will give him the opportunity to deal with legislation in which he is especially interested.

REGULAR SESSIONS—Regular sessions of the legislature convene every two years in odd-numbered years. Each session opens on the first Tuesday after the first Monday in January, with the length of the session limited by the Constitution to 120 legislative days.

Growth of the state and a parallel increase in the number and complexity of the problems facing each legislature has made it increasingly difficult for the legislature to finish its work within the prescribed time limit.

The Constitution gives the Governor three days after adjournment of the legislature to sign bills. By covering the clock, a device to extend the time, the legislature in cooperation with the Governor can use three days to pass bills. When this is done the Journals of the House and Senate—the official records of their proceedings—show all actions which took place after the legal bill-passing deadline as having taken place on the "last day."

SPECIAL SESSIONS—The Governor may call the legislature into special or extra session to meet emergencies or to enable the legislature to finish what it could not do in regular session. Although the governor is the only person empowered to call a special session, he has no power to limit the scope of activities during the special session. However, the legislators

One of many adult groups who toured "legislative floor" of Capitol during 1963 Session



Digitized by Google
Original from UNIVERSITY OF MICHIGAN
Generated on 2013-02-14 19:49 GMT / http://hdl.handle.net/2027/mdp.39015049797619
Creative Commons Zero (CC0) / http://www.hathitrust.org/access_use#cc-zero

usually adopt special rules restricting the subjects to be considered during a special session.

The 1961 special session, the main purpose of which was to deal with tax and appropriations measures, lasted 34 legislative days, adjourning on June 8, 1961.

CONVENING THE LEGISLATURE—At noon on the day the legislature convenes, the Secretary of State calls the House to order and the Lieutenant Governor performs the same function in the Senate. Each designates a member as temporary clerk who calls the roll. A Justice of the Supreme Court then administers the oath of office to the members of each house in a body.

The House then elects its Speaker, the Senate its President Pro Tempore. At the 1963 regular session, candidates for Speaker of the House were Representative E. J. Chilgren of Littlefork, Liberal, and Representative Lloyd L. Duxbury, Jr. of Caledonia, Conservative. Representative Duxbury was elected. In the Senate, candidates for President Pro Tempore were Senator Gordon Rosenmeier of Little Falls, Conservative, and Senator Thomas Vukelich of Gilbert, Liberal. Senator Rosenmeier was elected.

Both houses then elect staff members. Chief of the Senate staff is the secretary. The chief clerk is the top staff member in the House.

When standing committees have been named and permanent rules adopted, each house formally notifies the other house and the Governor that it is ready for business—the consideration and passing of bills.

How a Bill Becomes a Law

The formal steps in making a law are few and simple. They include drafting the idea for a new law in the form of a bill, introducing the bill in the legislature and obtaining committee approval, passage by majority vote in both houses, and signature of the Governor.

Despite the formal simplicity of the legislative process some measures have been presented in as many as 15 sessions of the legislature before being enacted into law. Others have become law the same day they were introduced because the normally slow legislative procedures were suspended. Such suspension of the rules requires a two-thirds vote of each house.

File of printed bills, House of Representatives



Digitized by Google
Original from UNIVERSITY OF MICHIGAN

Generated on 2013-02-14 19:49 GMT / http://hdl.handle.net/2027/mdp.39015049797619
Creative Commons Zero (CC0) / http://www.hathitrust.org/access_use#cc-zero

Every new law starts with an idea. These ideas come from many sources. The members of the legislature themselves are the principal source. Other sources include: the Governor, who usually presents his ideas for new laws in his inaugural address or in special messages to the legislature; state departments, villages, cities and counties which must come to the legislature for permission to do certain things; lobbyists representing special interest groups; political parties; and interested citizen groups and individuals.

Interim commissions established by the legislature to study specific problems also usually make recommendations for legislation as the result of their findings.

DRAFTING BILLS—The first step in making an idea into law is drafting a bill for an act. Drafting bills is a specialized field within the practice of law.

The Attorney General and the Revisor of Statutes provide bill-drafting services for members of the legislature and state departments. Usually a member of the Attorney General's staff prepares bills to carry out the Governor's recommendations. Lay groups often employ private attorneys to draw bills for them.

Each bill may deal with only one subject, which must be clearly expressed in its title. A bill may be as short as a single line—in the case of a repealer—or it may run more than 100 pages as was true of the 1959 Election Code. Where an existing law is to be amended, the bill must include both existing language in the law and the proposed new language.

INTRODUCTION—Only members of the legislature may introduce bills. The Governor may recommend measures but he must find a member or members of the legislature to introduce and sponsor them.

House rules limit the number of authors on each bill to five; the Senate limit is three. Any member of either House may introduce a bill, with the exception of bills to raise revenue which must be originated in the House of Representatives.

Persons experienced in the legislative process have found that it is wise to select as authors of a bill influential legislators (of the majority group in each house) who are interested in and willing to work hard for the bill.

Gallery of Senate



Digitized by Google
Original from UNIVERSITY OF MICHIGAN
Generated on 2013-02-14 19:49 GMT / http://hdl.handle.net/2027/mdp.39015049797619
Creative Commons Zero (CC0) / http://www.hathitrust.org/access_use#cc-zero

Bills prepared for introduction in the House are deposited each day in the office of the Speaker and those for presentation in the Senate are delivered to the Lieutenant Governor's office.

Actual introduction takes place when the Lieutenant Governor hands a bill to the Secretary of the Senate or when the Speaker of the House hands one to the Chief Clerk of the House and the proposal is given its first reading and a Senate File or House File number. It is thereafter referred to by number. Both House and Senate maintain index departments which record the progress of bills and can tell the location of any given bill at any time. Anyone may secure this information about a bill by inquiring as to its subject or number.

FIRST READING—REFERRAL TO COMMITTEE—At the time of introduction a bill is given the first of the three readings required by the Constitution. After the first reading, the presiding officer refers the bill to an appropriate standing committee for consideration.

It is advantageous to have a bill one is interested in referred to the committee whose members are known to be friendly to it. Therefore, persons working for the passage of a certain piece of legislation often enlist the support of committee leaders before the bill is introduced.

The chief author of a bill is permitted to indicate to which committee he would prefer to have his bill assigned. If the request is reasonable and logical the presiding officer will very likely follow it. However, the Speaker in the House and the Lieutenant Governor in the Senate are generally supreme in deciding to which committee a bill will be assigned.

IN COMMITTEE—This is the first stage where a bill may be amended or killed and is the most important stage of all. Most committees meet regularly but they are also subject to call for special meetings. Interested persons check the bulletin boards near the entrance to the House and Senate chambers for announcements of regular and special meetings. Announcements are posted each day of the session.

No committee attempts to study all bills referred to it, since some are unimportant and the time for consideration of bills is limited. Common practice is to set up subcommittees to study controversial or complicated bills as well as to study a subject on which several bills have been submitted. After studying the bill or bills before it, the subcommittee makes its report to the committee proper.

Entrance to Senate



Generated on 2013-02-14 19:49 GMT / http://hdl.handle.net/2027/mdp.39015049797619
Creative Commons Zero (CC0) / http://www.hathitrust.org/access_use#cc-zero

Committees in both houses are very powerful. They may recommend that a bill pass in the form in which it was drafted, pass as amended in committee, be indefinitely postponed (which means it is killed), be ignored (commonly referred to as pigeon-holing), be returned to its author (which politely kills the bill), be passed out without any recommendation, or be reported unfavorably. Out of every 100 bills submitted to Senate committees in the 1961 regular session approximately 60 were not reported out, that is they died in committee. In the House about 58 percent died in committee.

The most favorable action a committee can take, of course, is to send a bill to the floor of its house as a committee bill. This means that the bill is a measure of some importance on which there is unanimous agreement in committee. Many legislators vote according to the committee's recommendation, since it is impossible for them to study in detail the numerous bills before them. Approximately 75 percent of all bills reported favorably by committees in both houses during the 1961 regular session were passed.

When a committee does not agree unanimously on a bill, each side brings in a recommendation (a majority and a minority report). A split committee, of course, means divided committee action on the floor, a fact which poses danger for a bill's prospects.

COMMITTEE HEARINGS—Everyone is entitled to be heard at a committee hearing. Each committee sets a day and sets aside a certain amount of time for the hearing. Authorities and interested lay people are gathered to explain and speak for the bill at that time. Opponents of the bill also line up persons to speak against it. Most prominent among those who appear before committees are the legislative lobbyists, or representatives of special interest groups.

All committee sessions are open to the public and where proposals are of sufficiently general interest public hearings are held.

The committee generally takes no action at the hearing. Therefore, supporters of a bill usually attempt to have the bill taken up again at the next committee meeting. They interview members of the committee in order to determine their positions on the measure and keep a record of each member's inclination.

Lighted "scoreboard" shows outcome of roll call vote in Senate



Generated on 2013-02-14 19:49 GMT / http://hdl.handle.net/2027/mdp.39015049797619
Creative Commons Zero (CC0) / http://www.hathitrust.org/access_use#cc-zero

It is at this stage of the legislative process that supporters of a particular bill make their greatest attempts to convince legislators of the rightness of their bill.

When a bill stalls in committee in either house, a member may move that it be recalled. If a majority of the members vote to recall the bill, it is so ordered.

COMMITTEE OF THE WHOLE—SECOND READING—Reports of committee actions are subject to approval by the full Senate or House. Usually such approval is routine, but where considerable opposition has developed an attempt may be made at this stage to reject the committee report, if it is favorable, and so kill the bill.

When a bill is reported favorably by a committee, and that report has been accepted, the bill is given its second reading. The bill is then printed and placed on a list known as General Orders.

At some time on most days, each house resolves itself into a Committee of the Whole to consider bills on the General Orders list. At this time a member other than the regular presiding officer usually serves as chairman.

The meeting of the Committee of the Whole is a less formal proceeding than regular sessions. It is intended to give all members an opportunity to become familiar with a bill's provisions, to offer amendments and to debate it. No record is kept of the debate nor of the numerical results of any voting that may take place except in the House when voting on amendments appropriating money or increasing appropriations. The report of the Committee of the Whole shows only which proposals have been approved and those which have been rejected.

This is another crucial stage in the life of a bill. The Committee of the Whole has the same options and powers in connection with a bill as do the standing committees. Members in favor of a particular bill must be prepared to speak for it. A bill can be so amended at this time as to have the effect of killing it. The bill may also be sent back to committee for further study, a move which late in the session also has the effect of killing the measure.

At the end of a session of the Committee of the Whole, a report on its decision is submitted to the entire House or Senate for acceptance or rejection. The report may be either a recommendation that the bill "advance to the Calendar," which indicates that it is ready for its third reading and final action, or "progress." When the committee ends its session before the consideration of a bill is concluded, "progress" is reported. If this occurs for three days the bill goes to the foot of General Orders, unless otherwise ordered by a majority vote. A motion that "progress" be reported is generally made when opposition develops in the Committee of the Whole and the bill's sponsors want time to try to win over the opposition, or when friends of the measure are not present.

The house then votes on whether to accept the committee's report in its entirety or in part. Acceptance or rejection requires only a majority vote.

SUSPENSION OF THE RULES—When a bill has had its first or second reading, the rules may be suspended to secure its immediate consideration. This may dispense with consideration by the Committee of the Whole and speeds up the passage of many noncontroversial and local bills, or important bills that require immediate passage. In the House of Representatives, it is done by obtaining the unanimous consent of the members to entertain a motion to suspend the rules and approval of that motion requires a two-thirds vote of the whole House. In the Senate, unanimous

Digitized by Google Original from UNIVERSITY OF MICHIGAN

Generated on 2013-02-14 19:49 GMT / http://hdl.handle.net/2027/mdp.39015049797619
Creative Commons Zero (CC0) / http://www.hathitrust.org/access_use#cc-zero

consent is not required. As in the House, the motion to suspend requires a two-thirds vote of the whole body.

THE CALENDAR—THIRD READING—Successfully past the Committee of the Whole, the bill is given a place on the Calendar and is ready for final action.

In the House bills usually are debated both in Committee of the Whole and when they come up for final passage. Most Senate debate usually takes place in Committee of the Whole and a final vote often is taken, except on major bills, without discussion.

A bill is given its third reading, just before the final vote. Every bill requires a majority vote of the full membership to pass, regardless of how many members may be absent when the vote is taken. The minimum favorable vote to pass a bill in the House is 68, in the Senate 34.

When a major bill is up for final vote, it is customary for its sponsor to move for a Call of the House or a Call of the Senate. Such a move requires all present to vote and, in extreme cases, the mover may require the body to wait until all absent members, unless excused prior to call, have been called in, wherever they may be.

The first house to pass a bill sends it to the other. There it is referred to the Committee on Engrossment and Enrollment, unless other action is taken, where it is checked to find if there is a companion bill.

If there is no companion bill, or if the original companion is amended, the measure is referred to the proper standing committee for amendment or whatever other action may be necessary. If there is an identical bill in the committee, it generally substitutes the bill which has already passed the other house for the one it is considering. This is done in order to speed up the bill's progress. Furthermore, if an identical bill is already on General Orders or on Special Order in the house receiving the bill, that house may, by a majority vote, substitute the bill that has already passed the other house. A substituted bill comes up for discussion at the same time as the original bill would have.

CONSENT CALENDAR—SPECIAL ORDERS—Besides General Orders and the Calendar, each body has another calendar on which non-controversial and local bills are listed when they are reported out by committees. In the House this is called the Consent Calendar, in the Senate the Calendar of Ordinary Matters.

Bills on this calendar, since they are presumed to be non-controversial, are considered and passed, after brief explanation but without debate, in rapid fire order. Any which provoke debate are shifted to General Orders.

As the session progresses, as many as 200 or more bills may be listed on General Orders. This means that those near the end of the list may never be reached.

To make sure no important bill not otherwise entitled to priority dies because it cannot be reached by normal procedures, legislative rules provide a device known as the Special Order, in addition to the provision for suspension of the rules.

Under this rule the sponsor of a bill may, after two days' notice, move that the bill be made a Special Order of Business for a certain time. A motion for a Special Order requires a two-thirds vote.

When a bill is made a Special Order, it is taken up for debate and passage at the time specified regardless of what other business may be before the body at the time. In this procedure a bill skips the Committee of the Whole.

Placing a bill on Special Order assures its consideration and gives

Digitized by Google Original from UNIVERSITY OF MICHIGAN

Generated on 2013-02-14 19:49 GMT / http://hdl.handle.net/2027/mdp.39015049797619
Creative Commons Zero (CC0) / http://www.hathitrust.org/access_use#cc-zero

ample notice of the time it will come up for debate to both its proponents and opponents.

Because of their special importance, bills coming from the Finance and Appropriations Committees and from the Rules Committees receive special priority without Special Orders.

Tax bills providing for raising revenue must originate in the House. The logic of this requirement is that House members are elected every two years and therefore presumably represent the most recent expression of the voters' thoughts and wishes.

CONFERENCE COMMITTEES—Often the two houses pass major controversial bills in very different forms. This is especially true when Liberals control one body and the Conservatives the other, in which case appropriations and tax bills almost always are passed in different forms.

When this occurs a conference committee of from three to five Senators and an equal number of Representatives is named. This group meets and tries to compromise the differences in the two bills.

If the members of the committee can reach a successful compromise, they bring their report back in identical form to each house, and the house either accepts it without amendment or rejects it. If the report is accepted by both houses, the bill is ready for engrossing and the Governor's signature. If either house rejects the report and then does not ask for a new conference committee, the bill dies.

TO THE GOVERNOR—When a bill has been passed by both houses in the same form, it is enrolled—that is, copied carefully and accurately—by members of the staff of the Engrossment and Enrollment Committee of the house in which it is originated, signed by presiding officers of both the House and Senate, and sent to the Governor.

The Governor has several courses open to him. He signs the bill, if he wants the bill to become law. If he objects to a bill as passed, he may refer it back to the house in which it originated along with his objections. If he does not sign a bill within three days or fails to return it to the house in which it originated, it becomes a law, unless the legislature prevents its return (by adjournment). If the legislature has adjourned before the three days expire, the Governor may "pocket veto" a bill simply by refusing to sign it within three days after adjournment of the legislature.

In the case of veto, the Governor sends a message to the legislature explaining his reasons for refusing to approve the bill. The message and the bill are returned to the house in which the measure originated.

The bill may be passed over the Governor's veto by a two-thirds vote in each house.

Some bills include a provision stating the date on which they will become effective. If there is no such provision, they become effective the day next following their signature by the Governor. However, an appropriation act, or an act having appropriation items, takes effect on the following first day of July, unless a different date is specified.

THE LAST STEP—All measures written into law by the joint action of the House, the Senate and the Governor are filed with the Secretary of State, who is designated as permanent custodian.

Digitized by Google Original from UNIVERSITY OF MICHIGAN

Generated on 2013-02-14 19:49 GMT / http://hdl.handle.net/2027/mdp.39015049797619
Creative Commons Zero (CC0) / http://www.hathitrust.org/access_use#cc-zero

LEGISLATURE OF 1963

Members of the Senate

Name	Dist.	Postoffice	County
Adams, Frank E.	41	2555 Ulysses St. N.E., Mpls.	Hennepin
Allen, Claude H.	43	909 Lakeview Ave., St. Paul	Ramsey
Anderson, Ernest J.	10	Frost	Faribault-Martin
Anderson, Wendell (Wendy)	49	852 E. Wheelock Pkwy., St. Paul	Ramsey
Bares, Raymond	27	Box 148 c., Rte. 2, Sauk Rapids	Benton
Benson, C. J. (Cliff)	24	Ortonville	Big Stone-Stevens-Grant-Traverse
Bergerud, Alf	33	5100 Ridge Road, Edina	Hennepin
Blatz, Jerome V.	32	11044 Glen Wilding Lane, Bloomington	Hennepin
Butler, Gordon H.	61	2410 Branch St., Duluth	Cook-Lake-St. Louis
Carr, Homer M.	59	25-5th St., Proctor	St. Louis
Child, Fay George	22	Maynard	Chippewa-Lac qui Parle Yellow Medicine
Coleman, Nicholas D. (Nick)	45	1018 Eleanor Ave., St. Paul	Ramsey
Davies, Jack	42	2921 E. 22nd St., Mpls.	Hennepin
Dosland, W. B. (Bill)	56	929-21st Ave. So., Moorhead	Clay-Wilkin
Dunlap, Robert R.	3	350 W. Fourth, Plainview	Wabasha-Olmsted
Ferrario, Richard E.	60	615 E. 11th St., Duluth	St. Louis
Franz, W. J.	18	255-10th St., Mountain Lake	Cottonwood Jackson-Watonwan
Grittner, Karl F.	46	824 Cherokee Ave., St. Paul	Ramsey
Hansen, Mel	34	3837-44th Ave. S., Mpls.	Hennepin
Hanson, Norman W.	52	Route 1, Box 2, Cromwell	Aitkin-Carlton
Hanson, Rudolph	9	607 West Clark St., Albert Lea	Freeborn
Harren, Henry M.	26	Albany	Stearns
Heuer, William C. F.	54	Bertha	Wadena-Todd
Holum, Vernon S.	51	4163 N.E. Stinson Blvd., Columbia Heights	Anoka
Holand, P. J.	5	100-20th St. S.W., Austin	Dodge-Mower
Holmquist, Stanley W.	16	Grove City	Meeker-Renville
Imm, Val	11	1515 N. Broad, Mankato	Blue Earth
Josefson, J. A. (Joe)	20	Minneota	Lincoln-Lyon-Pipestone
Kalina, Harold	40	115-36th Ave. N.E., Mpls.	Hennepin
Knudsen, Eugene P.	23	Route 1, Kandiyohi	Swift-Kandiyohi
Krieger, Harold G.	4	727-15th Ave. N.E., Rochester	Olmsted
Kroehler, Franklin P.	15	Henderson	Nicollet-Sibley
Langley, Clarence G.	6	615 Maple St., Red Wing	Goodhue
Larson, Lew W.	1	Mabel	Fillmore-Houston
Larson, Norman	65	Ada	Clearwater-Norman-Mahnomen
Laufenburger, Roger	2	Lewiston, Box 6	Winona
Lofvegren, Clifford	25	Lake Cowdry, Alexandria	Douglas-Pope
McCarty, Glenn D.	36	2221 Humboldt Ave. S., Mpls.	Hennepin
McGuire, Michael E.	12	Montgomery	LeSueur-Scott
McKee, John H.	64	1002 Bemidji Ave., Bemidji	Beltrami-Lake of the Woods-Koochiching
McKnight, Henry T.	31	R. 3, Box 115, Wayzata	Hennepin
Maruska, Harveydale	66	R. 1, Angus	Pennington-Polk-Red Lake
Mitchell, C. C.	28	106 S. 5th Ave., Princeton	Kanabec-Mille Lacs Sherburne
Mosier, Leo D.	39	4340 Washburn Ave. N., Mpls.	Hennepin
Nelson, Harold S.	8	363 E. Broadway, Owatonna	Steele-Waseca
Nelson, Howard	21	Lindstrom	Pine-Chisago-Isanti
Novak, Edward G.	47	1424 Arundel St., St. Paul	Ramsey
Ogdahl, Harmon T.	37	5026 Morgan Ave. S., Mpls.	Hennepin
Olson, John L.	19	Box 13, Rte. 2, Worthington	Nobles-Rock-Murray
Parish, Richard J. (Dick)	30	2565 Vale Crest Rd., Mpls.	Hennepin
Parks, Clifton	44	1678 Beechwood Ave., St. Paul	Ramsey
Patterson, Benjamin (Ben)	58	Pines Resort, Deer River	Cass-Itasca
Perpich, R. G.	63	3415 2nd Ave. E., Hibbing	St. Louis
Popham, Wayne G.	35	3510 13th Ave. S., Mpls.	Hennepin
Popp, Harold R.	14	35 Glen St. No., Hutchinson	McLeod-Carver
Rosenmeier, Gordon	53	606-1st Street S.E., Little Falls	Crow Wing Morrison
Salmore, Raphael	50	718 W. Pine St., Stillwater	Washington
Sinclair, Donald	67	Stephen	Kittson-Roseau-Marshall
Sundet, A. O.	7	R. 3, Faribault	Rice
Swenson, Glen W.	29	104 Division, Buffalo	Wright
Thuet, Paul A.	13	401 Marian Place, So. St. Paul	Dakota
Ukkelberg, Cliff	55	Clitherall	Otter Tail
Vukelich, Thomas D.	62	312 Nebraska Ave., Gilbert	St. Louis
Walz, Norman J.	57	1140 West Ave., Detroit Lakes	Becker-Hubbard
Westin, Leslie E.	48	2160 Edgerton, St. Paul	Ramsey
Wright, Donald O.	38	1164 Cedar View Drive, Mpls.	Hennepin
Zwach, John M.	17	Walnut Grove	Brown-Redwood

Digitized by Google
Original from UNIVERSITY OF MICHIGAN
Generated on 2013-02-14 19:49 GMT / http://hdl.handle.net/2027/mdp.39015049797619
Creative Commons Zero (CC0) / http://www.hathitrust.org/access_use#cc-zero

Minnesota Legislature, 1963

The Senate

The Senate consists of 67 members, elected for four-year terms.
President of the Senate
LIEUTENANT GOVERNOR A. M. KEITH



Lew W. Larson
(First District—Fillmore and Houston Counties)

Mabel. Farmer. Born in Preble Township, 1911. Breeder of registered livestock. County Commissioner 1953 to 1959, Fillmore County; President, State Association of County Commissioners, 1957. Graduated Mabel High, 1930. Attended University of Minnesota. Interested in highways, welfare and local government. Married; two sons, one daughter. Elected to Senate 1958; re-elected 1962.



Roger A. Laufenburger
(Second District—Winona County)

Lewiston, Box 6. Insurance agency owner. Born in Winona 1921. Graduate of Winona High School. Justice of Peace, Lewiston, 1951-53. Lewiston village councilman 1956-62. Announcer of own daily radio show (Roger's Rumpus Room). Married, four children. Elected to Senate 1962.



Robert R. Dunlap
(Third District—Wabasha and Olmsted Counties)

Plainview. Lawyer. Age, 45. Born and educated in St. Paul. Graduate of University of Minnesota Law School 1941. Married, five children. Overseas service with army in World War II. Former Wabasha County Attorney. Member of Senate since 1952.

Digitized by Google
Original from UNIVERSITY OF MICHIGAN
Generated on 2013-02-14 19:49 GMT / http://hdl.handle.net/2027/mdp.39015049797619
Creative Commons Zero (CC0) / http://www.hathitrust.org/access_use#cc-zero



Harold G. Krieger

(Fourth District—Olmsted County)

Rochester, 727-15th Avenue N.E. Lawyer. Born in New Ulm 1926. Graduate of New Ulm High School, Macalester College (B.A., Summa Cum Laude), and St. Paul College of Law (LL.B.). Served in U. S. Navy 1944-46. Married, two children. Elected to Senate 1962.



P. J. Holand

(Fifth District—Dodge and Mower Counties)

Austin, 100-20th St., S.W. Owner and operator of printing company and pastry shop. Born McKinley, Minnesota, in 1905. Graduated McKinley and Gilbert, Minnesota, public schools and University of Minnesota with B.A. in agriculture. Active in civic affairs. Director National Swine Shows. Secretary Mower County Fair and Midwest Livestock Shows. President Mower County Pioneer and Historical Society. Author of "Swine Raising in U.S.A.", a text book for agricultural students. Free lance writer. Married, one daughter. Elected to Senate 1954, re-elected 1958, and 1962.



Clarence G. Langley

(Sixth District—Goodhue County)

Red Wing. Insurance agent. Born Minneapolis 1899. Educated at Minneapolis, Michigan public schools, and at Moody Institute and University of Chicago in Illinois. Resident of Red Wing 30 years. Former Presbyterian minister in Red Wing. Married, two children. Served in House since 1947. Elected to Senate 1962.



A. O. Sundet

(Seventh District—Rice County)

Faribault. Businessman, owner of Sunde Mobile Home Sales. Born Fillmore County 1904. Moved to Rice County 1938. Active in civic and community work. Elected to State House of Representatives 1952, 54, 56. Elected to Senate 1958; re-elected 1962. Married.

Digitized by Google
Original from UNIVERSITY OF MICHIGAN
Generated on 2013-02-14 19:49 GMT / http://hdl.handle.net/2027/mdp.39015049797619
Creative Commons Zero (CC0) / http://www.hathitrust.org/access_use#cc-zero



Harold S. Nelson

(Eighth District—Steele and Waseca Counties)

Owatonna, 363 E. Broadway. Lawyer in firm of Nelson, Casey, Tripp, and Dow. Born Owatonna 1890. Graduated from Owatonna grammar school, Pillsbury Academy (Owatonna), University of Minnesota, and Kings College, University of London (England), LL.B. Veteran of Mexican Border service, World War I, and World War II. Steele County Attorney 1921-34. Elected to Senate 1954, re-elected 1958 and 1962. Married, two daughters.



Rudolph Hanson

(Ninth District—Freeborn County)

Albert Lea. Lawyer, general practice. Born Freeborn County in 1903. Graduated public schools in Freeborn County and University of Minnesota, B.A. and LL.B. Past President Albert Lea YMCA. Veteran World War II. Freeborn County Attorney, 1946-54. Single. Elected to Senate 1954, re-elected 1958 and 1962.



Ernest J. Anderson

(Tenth District—Faribault and Martin Counties)

Born and raised on the farm he now owns and operates near Frost. Married and has two sons and a daughter. Active in civic and community affairs. Served as member of Frost School Board for 20 years. President of Farmers Elevator, member of Co-op Oil Board. Elected to Senate, 1954, re-elected 1958 and 1962.



Val Imm

(Eleventh District—Blue Earth County)

Mankato. Editor and Publisher of the Mankato News. Mankato City Council 1931-33. Member of the House 1933-1935. State Senator since 1935. Member of Commission on Inter-State Cooperation. World War Veteran. Married, six children. President Pro Tempore of Senate 1955.

Digitized by Google
Original from UNIVERSITY OF MICHIGAN
Generated on 2013-02-14 19:49 GMT / http://hdl.handle.net/2027/mdp.39015049797619
Creative Commons Zero (CC0) / http://www.hathitrust.org/access_use#cc-zero



Michael E. McGuire

(Twelfth District—Le Sueur and Scott Counties)

Montgomery. Lawyer. Born June 5, 1925 on a farm in Sibley County, Minnesota. Graduate of Henderson High School, College of St. Thomas (B.A. Degree in Government and Education) and the University of Minnesota Law School. Combat infantryman, World War II. Married, four children. Member of the House 1955 and 1957. Elected to Senate 1958; re-elected 1962.



Paul A. Thuet

(Thirteenth District—Dakota County)

South St. Paul, 401 Marian Place. Born South St. Paul 1916. Law partner in firm of Thuet and Todd. Graduated St. Paul public schools and University of Minnesota Law School. Admitted to the Minnesota Bar in 1939. Served in Army during World War II in the Pacific area. Past President of First District Bar Association; former member of Board of Governors, State Bar Association; Director of South St. Paul Chamber of Commerce; member of Veterans of Foreign Wars and American Legion; member of Korean Bonus Appeal Board. Served as South St. Paul City Attorney, 1947-49, and as Municipal Judge, 1948-51 and 1952-58. Elected to Senate 1958; re-elected 1962. Married, two sons.



Harold R. Popp

(Fourteenth District—Carver and McLeod Counties)

Hutchinson. Born on a farm near Hutchinson, 1903. Graduated Hutchinson Public Schools and University of Wisconsin, College of Pharmacy. Retail pharmacist. Member of Hutchinson School Board; Mayor of Hutchinson five years. Married; one daughter, Susan. Elected to Senate 1958; re-elected 1962.



Franklin P. Kroehler

(Fifteenth District—Nicollet and Sibley Counties)

Henderson. Retired farmer. Born Henderson 1897. Married, four children. President of County Farm Bureau and County Extension Committee for four years. Served as County President of Historical Society and Chairman of County Board of Supervisors of Soil Conservation at various times. Secretary of Star Creamery Association 20 years and Clerk of local School Board for 21 years. President of Minnesota Territorial Pioneers. Elected to Senate 1954, re-elected 1958 and 1962.

Digitized by Google
Original from UNIVERSITY OF MICHIGAN
Generated on 2013-02-14 19:49 GMT / http://hdl.handle.net/2027/mdp.39015049797619
Creative Commons Zero (CC0) / http://www.hathitrust.org/access_use#cc-zero



Stanley W. Holmquist
(Sixteenth District—Meeker and Renville Counties)

Grove City. Retail lumber merchant. Born Hallock, Minnesota 1909. Resident of Grove City 26 years. Graduate University of Minnesota, B.S. and M.A. (latter in educational administration). Superintendent of Grove City schools, 1939-46. Four terms in Minnesota House of Representatives before being elected to Senate in 1954. Re-elected to Senate 1958 and 1962. Married, three children.



John M. Zwach
(Seventeenth District—Brown and Redwood Counties)

Walnut Grove. Farmer, cattle feeder operation. Born Redwood County 1907. Graduate Milroy High School, Mankato Teachers College, and University of Minnesota (majoring in political science and educational administration). Teacher, principal, and school superintendent 14 years. Member State House of Representatives 1935-45. Elected to Senate 1946, re-elected 1950, 1954, 1958, and 1962. Married, five children.



W. J. Franz
(Eighteenth District—Cottonwood, Jackson and Watonwan Counties)

Mountain Lake. Owner and operator of general store. Born in Mountain Lake 1907. Graduated from Mountain Lake public schools and University of Minnesota College of Business Administration. Village Clerk of Mountain Lake, 1937-41. County Commissioner of Cottonwood County, 1941-55. Recipient of outstanding service award for industry and service in government by the Minnesota Food Retailers Association, 1957. Married. Elected to Senate 1954, re-elected 1958 and 1962.



John L. Olson
(Nineteenth District—Nobles, Rock and Murray Counties)

Worthington. Livestock farmer. Born in Worthington 1906. Lifelong resident of Nobles County where attended public schools. Past President of Minnesota Swine Producers Association. Member of executive committee and past president of the Minnesota Livestock Breeders Association. Served two terms on Advisory Council, Institute of Agriculture, University of Minnesota. Served 29 years as superintendent of Sunday School, First Lutheran Church of Worthington; Secretary of Churchmen of Lutheran Church of America. Portrait in Minnesota Livestock Hall of Fame. Married; four children. Elected to Senate 1958; re-elected 1962.

Digitized by Google
Original from UNIVERSITY OF MICHIGAN

Generated on 2013-02-14 19:49 GMT / http://hdl.handle.net/2027/mdp.39015049797619
Creative Commons Zero (CC0) / http://www.hathitrust.org/access_use#cc-zero



J. A. Josefson

(Twentieth District—Lincoln, Lyon and Pipestone Counties)

Minneota. Farmer and stockman. Married; one daughter, Lois Eileen. Has served as officer of religious, fraternal, civic and co-operative organizations, including 18 years as township and county farm program committeeman. Has served as a State Senator since January 1, 1955.



Howard I. Nelson

(Twenty-first District—Pine, Chisago and Isanti Counties)

Lindstrom. Born November 25, 1912 at Milltown, Wisconsin. Graduate of Milltown Union Free High School. Married Dorothy M. Palmquist; five children. Owner and operator of meat market and frozen food locker business in Lindstrom. Past President of Minnesota Frozen Food Locker Assn.; former fire chief of Lindstrom Volunteer Fire Department; past president of P.T.A. Lindstrom-Center City school; past president of Chisago Lakes Sportsmen's Club; president of Chisago Chain of Lakes Association; Past Master A.F.&A.M.; Past Patron O.E.S.; member and past councilman of Trinity Lutheran Church at Lindstrom. State Representative Chisago County, 1959-61. Elected to Senate 1962.



Fay George Child

(Twenty-second District—Chippewa, Lac Qui Parle and Yellow Medicine Counties)

Maynard. Advertising executive. Born Wabasha, Minnesota 1908. Educated at Maynard public schools. Vice President of Minnesota Junior Chamber of Commerce in 1942. From 1942 to 1947 he was Executive Secretary to Congressman Harold C. Hagen, Washington, D.C. He is active in community projects and was formerly Clerk of School Board and Mayor of Maynard. Married, one daughter. Elected to Senate 1950, re-elected 1954, 58, and 62.



Eugene P. Knudsen

(Twenty-third District—Swift and Kandiyohi Counties)

Kandiyohi. Born in South Dakota, March 10, 1915. Farmed near Kandiyohi since 1938; specializing in registered Holstein cattle. Educated at Kandiyohi County public schools. Director Kandiyohi Cooperative Elevator Company. Former chairman local March of Dimes. Chairman Kandiyohi School Board 1946-54. Married, 8 children. Elected to House 1954, re-elected 1956, 58, 60. Elected to Senate 1962.

Digitized by Google
Original from UNIVERSITY OF MICHIGAN
Generated on 2013-02-14 19:49 GMT / http://hdl.handle.net/2027/mdp.39015049797619
Creative Commons Zero (CC0) / http://www.hathitrust.org/access_use#cc-zero



C. J. (Cliff) Benson

(Twenty-fourth District—Big Stone, Grant, Stevens, Traverse Counties)

Ortonville. Born and graduated public schools in Browns Valley, Traverse County. Received his education at Macalester College and University of Minnesota Law School, where he graduated in 1931. Practiced law in Ortonville since September, 1933. Served as County Attorney of Big Stone County for 20 continuous years. Served as Secretary and President of State Association of County Attorneys. Married, one child, Steven, age 16. Elected to Senate November, 1958; re-elected 1962.



Clifford Lofvegren

(Twenty-fifth District—Douglas and Pope Counties)

Alexandria. Farmer. Born May 10, 1903, Mitchell County, Iowa. Moved to Alexandria 1913. Attended public school. Owned and operated a cafe in Alexandria for 17 years. Owned and operated farm since 1932. Operator of livestock pavilion; dealer in real estate and subdivisions. One daughter. Served in Senate since 1949.



Henry M. Harren

(Twenty-sixth District—Stearns County)

Albany. Editor and publisher. Born Albany 1922. Graduate Albany schools. Attended University of Idaho and St. John's University at Collegeville, Minnesota. Married, four sons, David, Gary, Mark, and Jeffrey; one daughter, Leora. Veteran of World War II. Elected to Senate 1954, re-elected 1958 and 1962.



Raymond H. Bares

(Twenty-seventh District—Benton, Sherburne, Stearns Counties)

Sauk Rapids, Box 148 c, R.R. 2. Supervisor, Counseling Department, Catholic Charities, St. Cloud. Born in St. Cloud 1929. Graduate of Technical High School (St. Cloud), St. Cloud State College (B.A.), and Catholic University of America, Washington, D.C. (Master of Social Work, Magna Cum Laude). Teacher and principal of elementary school three years. Recipient of St. Cloud Junior Chamber of Commerce "Outstanding Young Man of the Year" award in 1959. Served in U.S. Army 1951-52. Married, one child. Elected to Senate 1962.

Digitized by Google

Original from UNIVERSITY OF MICHIGAN

Generated on 2013-02-14 19:49 GMT / http://hdl.handle.net/2027/mdp.39015049797619
Creative Commons Zero (CC0) / http://www.hathitrust.org/access_use#cc-zero



C. C. Mitchell

(Twenty-eighth District—Kanabec, Mille Lacs, Sherburne Counties)

Princeton. Lawyer. Born Lyon County 1897. Graduate of Amiret and Tracy public schools and University of Minnesota Law School. Mille Lacs County Attorney eight years. Two children. Elected to Senate 1946, re-elected 1950, 1954, 1958, and 1962.



Glen W. Swenson

(Twenty-ninth District—Wright County)

Buffalo. Attorney. Born 1910. Life-long resident of Buffalo. Graduate of University of Minnesota Law School, 1935. Member of American Legion and Veterans of Foreign Wars, World War II veteran. Married, two children. Director of Buffalo National Bank; Wright County State Bank; Monticello and Rockford State Bank, Rockford. Served in House since 1953. Elected to Senate 1962.



Richard J. Parish

(Thirtieth District—Hennepin County)

Golden Valley, 2565 Vale Crest Road. Attorney. Born in St. Louis County 1914. Resident of Hennepin County 23 years. Graduate of Hamline University (B.A.) and Minneapolis College of Law (LL.B.) Member of School Board, Dist. 281, 1949 through 1958; Metropolitan Planning Commission 1957-1958; Metropolitan Suburban School Board Association, 1956 through 1958; Minnesota State Bar Association; Minnesota United Nations; American Legion; V.F.W.; A.V.C.; Minnesota Historical Society; a Mason and Shriner. Served with U. S. Navy in World War II. Married, three daughters, one son. Church affiliation is Methodist. Elected to House 1958, 1960; elected to Senate 1962.



Henry T. McKnight

(Thirty-first District—Hennepin County)

Wayzata, Box 115, Route 3. Vice-President, S. T. McKnight Company. Born in Minneapolis 1913. Graduated Blake School, Minneapolis and Yale University (B.A. in History). Member National Agricultural Advisory Commission 1952-60; Director, American Forestry Association; Chairman Minnesota Natural Resources Council. Served in U.S. Navy 1941-45 (Pacific Theatre), recipient of Bronze Star. Married, five children. Elected to Senate 1962.

Digitized by Google
Original from UNIVERSITY OF MICHIGAN
Generated on 2013-02-14 19:49 GMT / http://hdl.handle.net/2027/mdp.39015049797619
Creative Commons Zero (CC0) / http://www.hathitrust.org/access_use#cc-zero



Jerome V. Blatz
(Thirty-second District—Hennepin County)

Bloomington, 11044 Glen Wilding Lane. Lawyer. Born in Bloomington 1923. Graduate Notre Dame University (B.A. in Political Science), and Harvard University (LL.B.). Married, seven children. Elected to Senate 1962.



Alf Bergerud
(Thirty-third District—Hennepin County)

Edina, 5100 Ridge Road. Lawyer. President, Red Owl Stores, Inc., Hopkins. Born in Town of Aastad, Otter Tail County, near Fergus Falls, on February 2, 1899. Education in public schools, St. Olaf College and the University of Minnesota. Member of Hennepin County, State and American Bar Associations. State Representative, Sessions of 1941 (34th District), 1945, 1947, 1949 (30th District), 1951, 1953, 1955 and 1957 (36th District, South Half). Elected to State Senate 1958; re-elected 1962.



Mel Hansen
(Thirty-fourth District—Hennepin County)

Minneapolis, 3837-44th Avenue South. Manager of Careers Employment. Born in Russell, Minnesota 1915. Graduate of Russell High School and University of Minnesota (B.A. in Economics). Served in U.S. Navy 1944-46 (European Theatre). Married, three children. Elected to Senate 1962.



Wayne G. Popham
(Thirty-fifth District—Hennepin County)

Minneapolis. Born 1929. Attorney with firm of Erickson, Popham, Haik & Schnobrich. Graduate of University of Minnesota, B.S.L., LL.B. Married, four children. Served in U.S. Army. Elected to Senate 1962.

Digitized by Google
Original from UNIVERSITY OF MICHIGAN
Generated on 2013-02-14 19:49 GMT / http://hdl.handle.net/2027/mdp.39015049797619
Creative Commons Zero (CC0) / http://www.hathitrust.org/access_use#cc-zero



Glenn D. McCarty
(Thirty-sixth District—Hennepin County)

Minneapolis, 2221 Humboldt Avenue South. Practicing attorney. Graduate, State University of Iowa, B.A. and J.D. degrees. Married. Veteran, World War II. Secretary of the Hennepin County delegation, 1957 session. Member and Secretary of Legislative Interim Committee studying Lower Court System in Minnesota, 1957-59. Member of Laidlaw American Legion Post. Boy Scout district committeeman. Multiple Sclerosis volunteer campaign chairman, 1958; Sister Kenny volunteer, campaign co-chairman for Minneapolis, 1954 through 1956. Served in House 1955-1961. Elected to Senate 1962.



Harmon T. Ogdahl
(Thirty-seventh District—Hennepin County)

Minneapolis, 5026 Morgan Avenue South. President, real estate agency and insurance agency. Born in Minneapolis 1917. Graduate of Washburn High School; attended University of Minnesota and Hamline University. Alderman of Minneapolis 13th Ward 1959-62. Served in U.S. Army 1942-46 (Pacific Theatre). Married, four children. Elected to Senate 1962.



Donald Orr Wright
(Thirty-eighth District—Hennepin County)

Minneapolis. Lawyer. Born in district he represents. Member of House of Representatives during sessions of 1927-1933, inclusive. Senator since 1935. Has served as Chairman of House Committee on Workmen's Compensation, Senate Committees on Liquor Control, Public Highways, Civil Administration, Public Welfare, Taxes and Tax Laws. Delegate to Republican national convention 1940. Wife, Virna Wood Wright and has two sons. President Pro Tempore of Senate in 1953. Assumed office of Lieutenant Governor upon resignation of Ancher Nelsen, 1954. Chairman of Committee on Committees, 1955-1961. Chairman of Taxes and Tax Laws Committee, 1951 through 1963.



Leo D. Mosier
(Thirty-ninth District—Hennepin County)

Minneapolis, 4340 Washburn Avenue North. Attorney at Law. Graduate Northwestern College of Law. Served six years in Minnesota National Guard. Married Caroline M. Tschudy; daughter Kathryn Eilene, son Leo D., Jr. Recipient of "Outstanding Community Service" award from Camden Area Commercial Club 1958. Served in House 1949-1961. Elected to Senate 1962.

Digitized by Google
Original from UNIVERSITY OF MICHIGAN
Generated on 2013-02-14 19:49 GMT / http://hdl.handle.net/2027/mdp.39015049797619
Creative Commons Zero (CC0) / http://www.hathitrust.org/access_use#cc-zero



Harold Kalina
(Fortieth District—Hennepin County)

Minneapolis, 115 36th Avenue Northeast. Lawyer with firm of Scholle, Schweiger, and Kalina. Born Minneapolis 1928. Graduate Northeast Minneapolis public schools and University of Minnesota, B.S.L., LL.B. Married, one child. Served with U.S. Army. Elected to Senate 1954, re-elected 1958 and 1962.



Frank E. Adams
(Forty-first District—Hennepin County)

Minneapolis, 2555 Ulysses Street N.E. Hennepin County Veterans' Service Officer. Graduate of Hopkins High School and University of Minnesota (B.S. in Education). Former member of Minneapolis School Board and Library Board. Served in U.S. Navy 1943-46 (Asian-Pacific Theatre). Married. Elected to Senate 1962.



Jack Davies
(Forty-second District—Hennepin County)

Minneapolis, 2921 East 22nd St. Lawyer with firm of Fine, Simon and Schneider. Born in 1932. Graduate of Greenway High School and Itasca Junior College, Coleraine, Minnesota. Graduate of University of Minnesota, B.A. in Journalism (Magna Cum Laude) and LL.B. (Cum Laude). Served with Army in Japan and Korea. Married Janet Tripp; one son, Ted Elliott. Active in Democratic-Farmer-Labor Party. Elected to Senate 1958; re-elected 1962.



Claude H. Allen
(Forty-third District—Ramsey County

St. Paul. Lawyer.

Digitized by Google
Original from UNIVERSITY OF MICHIGAN
Generated on 2013-02-14 19:49 GMT / http://hdl.handle.net/2027/mdp.39015049797619
Creative Commons Zero (CC0) / http://www.hathitrust.org/access_use#cc-zero



Clifton Parks
(Forty-fourth District—Ramsey County)

St. Paul, 1678 Beechwood Avenue. Attorney. Married. Elected to Minnesota House of Representatives in 1952, re-elected 1954, 56, 58 and 60. Elected to Senate 1962.



Nicholas D. Coleman
(Forty-fifth District—Ramsey County)

St. Paul, 1018 Eleanor Avenue. Owner, Coleman Advertising Agency. Born in St. Paul 1925. Graduated from Cretin and College of St. Thomas (B.A., Political Science); graduate work University of Minnesota. Veteran World War II. Married Bridget Finnegan, five children: Nicholas, Patrick, Brendan, Meghan, and Christopher. Active in Democratic-Farmer-Labor party. Elected to Senate 1962.



Karl F. Grittner
(Forty-sixth District—Ramsey County)

St. Paul, 824 Cherokee Avenue. Assistant Principal, Wilson High School. Born in West St. Paul in 1922. Graduate of Hamline University specializing in history, political science, and education. Earned Master of Arts Degree in secondary school administration, University of Minnesota. Studied government in Washington, D.C. on scholarship from National Institute of Public Affairs. Former Secretary, St. Paul Federation of Teachers, Local 28 (AFL-CIO). Active Democratic-Farmer-Labor party member. Chairman, Legislative Research Committee 1961-63. Married to Carolyn Pierce; three children, Linda, Frederick, and Laura. Elected to House 1952, 54, 56; to Senate 1958 and 1962.



Edward G. Novak
(Forty-seventh District—Ramsey County)

St. Paul attorney at law with office at 1061 Rice Street, St. Paul. Born April 16, 1917. Life-long resident of his legislative district except for years served as F.B.I. agent in Texas, Illinois, and New York. Married, three children. Resides at 1424 Arundel Street, St. Paul 17. Attended College of St. Thomas, University of Minnesota. Graduate of St. Paul College of Law, B.S.L. and LL.B. Served as enforcement officer and attorney in several governmental agencies. Elected to Senate 1958; re-elected 1962.

Digitized by Google
Original from UNIVERSITY OF MICHIGAN
Generated on 2013-02-14 19:49 GMT / http://hdl.handle.net/2027/mdp.39015049797619
Creative Commons Zero (CC0) / http://www.hathitrust.org/access_use#cc-zero



Leslie E. Westin

(Forty-eighth District—Ramsey County)

St. Paul, 2160 Edgerton. Chartered life insurance underwriter. President, Maplewood Golf Center, and Teehouse Drive In Restaurant. Born St. Paul 1917. Graduate of University of Minnesota with major in history. Former board member, University of Minnesota Alumni Association. Married Harriet Holmberg, three sons, John, Robert, and Edward. Active in civic, youth, and educational work. Selected "Minnesota's Outstanding Young Man of Year 1952" by the Minnesota Junior Chamber of Commerce. Elected to Senate 1954, re-elected 1958 and 1962.



Wendell R. Anderson

(Forty-ninth District—Ramsey County)

St. Paul, 852 East Wheelock Parkway. Lawyer. Born St. Paul, 1933. Graduated from Johnson High School and University of Minnesota (B.A. and LL.B.). Served as Infantry Officer in U.S. Army and is currently assigned to an intelligence unit with Army Reserve. Member 1956 U. S. Olympic Hockey Team. Elected to House 1958, re-elected 1960. Elected to Senate 1962.



Raphael F. Salmore

(Fiftieth District—Washington County)

Stillwater, 718 West Pine Street. Born February 10, 1916, in Stillwater. President, Washington Real Estate Agency, Inc. Married, four children. Veteran World War II. Active in Citizens Mental Health program; active in Democratic-Farmer-Labor party. Served 1951-1953-1955-1957-1959-1961-1963 sessions.



Vernon S. Hoium

(Fifty-first District—Anoka County)

Columbia Heights, 4163 N.E. Stinson Blvd. Lawyer. Born in Minneapolis 1930. Graduate of Columbia Heights High School and University of Minnesota (B.A. in Speech; LL.B.). Served in U.S. Army 1948-52 (Europe). Married. Elected to Senate 1962.

Digitized by Google
Original from UNIVERSITY OF MICHIGAN
Generated on 2013-02-14 19:49 GMT / http://hdl.handle.net/2027/mdp.39015049797619
Creative Commons Zero (CC0) / http://www.hathitrust.org/access_use#cc-zero



SENATE

Norman W. Hanson

(Fifty-second District—Carlton and Aitkin Counties)

Cromwell. Farmer and Insurance Agent. Born Carlton County 1902. Attended Winton and Ely public schools. Married, three sons, Norman Jr., 21, Han Eric 19, Rolf Kurt 13. Member of Cromwell Methodist Church, Cromwell P.T.A., Modern Woodmen of America and Cromwell Farmers' Union. Served on Carlton County Fair Board for 29 years. Member of Cromwell Board of Education for 13 years. President of Carlton County Farmers' Mutual Insurance Company. Served as County P.M.A. Committeeman for 16 years, and as a Minnesota P.M.A. Farmers' Fieldman for four years. Elected to Senate 1954, re-elected 1958 and 1962.



Gordon Rosenmeier

(Fifty-third District—Crow Wing and Morrison Counties)

Little Falls. Lawyer. Born July 1, 1907, Royalton, Minn. Graduate Little Falls public schools, University of Minnesota, and law school of Leland Stanford University. A member of the Senate since 1941. President Pro Tempore, 1963 session.



Wm. C. F. Heuer

(Fifty-fourth District—Todd and Wadena Counties)

Bertha. Livestock farmer and bookkeeper. Born Bertha 1905. Married, five sons and three daughters. Educated at Bertha public school. Member of Town Board, School Board, PMA Board, and Co-op Board. Elected to Senate 1954, re-elected 1958 and 1962.



Cliff Ukkelberg

(Fifty-fifth District—Otter Tail County)

Clitherall. Born March 17, 1904 on the farm he owns and operates in partnership with son. Married, three children. Graduate of University of Minnesota School of Agriculture. Active in 4-H Club leadership and instructor of agriculture in adult education. Served on local school board and local PCA. Served 12 years with Federal Farm Credit office. Elected to House of Representatives in 1954, re-elected 1956, and elected to Senate in 1958; re-elected 1962.

Digitized by Google
Original from UNIVERSITY OF MICHIGAN
Generated on 2013-02-14 19:49 GMT / http://hdl.handle.net/2027/mdp.39015049797619
Creative Commons Zero (CC0) / http://www.hathitrust.org/access_use#cc-zero



W. B. Dosland

(Fifty-sixth District—Clay and Wilkin Counties)

Moorhead, 929-21st Ave. S., Lawyer in firm of Dosland and Dosland. Born November 10, 1927. Graduate of Concordia College, B.A. Degree, 1949. Graduate of University of Minnesota Law School, LL.B., 1954. Served in United States Navy in World War II and Korean War. Active member of United States Naval Reserve, Moorhead Chamber of Commerce, Junior Chamber of Commerce, Minnesota Bar Association, American Legion, Veterans of Foreign Wars, Past Commander of Albert E. Johnson Post No. 1223, Veterans of Foreign Wars, Moorhead. Married, one son. Elected to Senate 1958; re-elected 1962.



Norman J. Walz

(Fifty-seventh District—Becker and Hubbard Counties)

Detroit Lakes, 1140 West Avenue. Salesman. Born (1915) and schooled at Detroit Lakes. Married, four girls, three boys. Served as member of City Council of Detroit Lakes, 1953-54. Served with the U.S. Navy 1934, 1935. Elected to Senate 1954, re-elected 1958 and 1962.



Benjamin (Ben) Patterson

(Fifty-eighth District—Cass and Itasca Counties)

Deer River. Resort owner. Born in Hibbing 1910. Graduate of University of North Dakota (Bachelor of Science in Commerce). Director Minnesota Resort Association. Vice President Minnesota Arrowhead Association. Married, three children. Elected to Senate 1962.



Homer M. Carr

(Fifty-ninth District—St. Louis County)

Proctor. Retired railroad engineer. Born Ohio 1892. Resident Fifty-Ninth District 58 years. Attended Windom, Minnesota public school. Member of Brotherhood of Locomotive Engineers, Brotherhood of Locomotive Firemen and Enginemen. Served as First Lieutenant of Field Artillery in France during World War I. Member VFW, Disabled American Veterans, American Legion. Member Proctor School Board, 1926-33. Served in State House of Representatives, 1933 session. Member of Senate since 1935.

Digitized by Google
Original from UNIVERSITY OF MICHIGAN
Generated on 2013-02-14 19:49 GMT / http://hdl.handle.net/2027/mdp.39015049797619
Creative Commons Zero (CC0) / http://www.hathitrust.org/access_use#cc-zero



Richard E. Ferrario
(Sixtieth District—St. Louis County)

Duluth. School teacher. Born Duluth 1931. Graduate Denfeld High School and University of Minnesota at Duluth (Cum Laude). Member of Gamma Theta Upsilon—honorary geography fraternity, Kappa Delta Pi—honorary education society, and Phi Alpha Theta—honorary history fraternity. Married, four children. Served with the U.S. Air Force during Korean War. Active Democratic-Farmer-Laborite. Member Temple Baptist Church. Elected to Senate 1958; re-elected 1962.



Gordon H. Butler
(Sixty-first District—Cook, Lake, St. Louis Counties)

Duluth, 2410 Branch St. Civil Engineer, General Contractor, President, Butler of Minnesota Inc. Chairman, Board of Polaris Corporation. Born in Indiana. Resident of Duluth 49 years. Graduate of Purdue University School of Civil Engineering. Served overseas World Wars I and II. Retired Colonel, Engineers. Elder Presbyterian Church. Member and officer of several social, fraternal, community and professional organizations. Married, three sons, eight grandchildren. Served on Duluth Board of Appeals, 1936-41. Served in Senate since 1951.



Thomas D. Vukelich
(Sixty-second District—St. Louis County)

Gilbert. Liberal. Supervisor, St. Louis County Board of Education. Born in Virginia, Minnesota 1909. City Assessor, Gilbert, 1935-39. Served in the Minnesota House of Representatives from 1939 to 1945 and in the Senate since 1947. Married to Frances Zupanich of Soudan, Minnesota; six daughters.



Dr. Rudolph G. Perpich
(Sixty-third District—St. Louis County)

Hibbing, 3415-2nd Avenue East. Dentist. Born at Carson Lake 1928. Graduate of Hibbing High School, Hibbing Junior College, and Marquette University (D.D.S.). Member Hibbing School Board 1956-62. Served in U.S. Army 1946-47. Married, two children. Elected to Senate 1962.

Digitized by Google
Original from UNIVERSITY OF MICHIGAN
Generated on 2013-02-14 19:50 GMT / http://hdl.handle.net/2027/mdp.39015049797619
Creative Commons Zero (CC0) / http://www.hathitrust.org/access_use#cc-zero



John H. McKee
(Sixty-fourth District—Beltrami, Koochiching, Lake of the Woods Counties)

Bemidji. Funeral director. Born and schooled at Bemidji. Graduate of University of Minnesota. Married. Member of House of Representatives 1951, 1953; State Senate since 1955.



Norman Larson
(Sixty-fifth District—Clearwater, Mahnomen and Norman Counties)

Ada. Automobile business. Born December 26, 1902, in Borup, Minn. Resided in Ada since 1907. Attended St. Olaf College and University of Michigan. Taught school three years. Veteran World War II. Married, one son. Served in Senate continuously since 1939. President Pro Tempore of Senate 1961.



Harveydale Maruska
(Sixty-sixth District—Pennington, Polk and Red Lake Counties)

Angus. Grain farmer. Born in Angus 1921. Resident of Angus 41 years. Married, has three daughters. Attended North Dakota Agricultural College, Fargo. Director of Marshall County Agricultural Association. Elder and trustee of Presbyterian Church; Area Governor of Toastmasters International; past master of Masonic Lodge. Elected to House 1958, re-elected 1960. Elected to Senate 1962.



Donald Sinclair
(Sixty-seventh District—Kittson, Marshall, Roseau Counties)

Stephen. Farmer. Born January 9, 1899. Served with U.S. Navy during World War I. Graduate of University of Minnesota, 1924. Married, three children. Served in Senate since 1947.

Digitized by Google
Original from UNIVERSITY OF MICHIGAN
Generated on 2013-02-14 19:50 GMT / http://hdl.handle.net/2027/mdp.39015049797619
Creative Commons Zero (CC0) / http://www.hathitrust.org/access_use#cc-zero

1963

OFFICERS OF THE SENATE

PRESIDENT — A. M. KEITH, LT. GOVERNOR

PRESIDENT PRO TEMPORE — SEN. GORDON ROSENMEIER

Secretary of the Senate—H. Y. Torrey, Duluth. Assistant Secretary of the Senate all sessions 1931-1939. Secretary 1941-1963.

Executive Assistant Secretary—Roland E. Olson, Richfield. Manufacturers representative. Graduate Mankato State Teachers College. Married, two children. Serving with Senate for fourteenth session.

First Assistant Secretary—Ray G. Krueger, Tofte, Minnesota. Veteran World War I, World War II. Proprietor North Shore Hotel 36 years. General and Special Clerk 1933 to 1937 sessions. Officer of Senate 1939 through 1963 sessions.

Second Assistant Secretary—George G. Goodwin, Jr., Deer River, Minnesota. Resort operator.

Third Assistant Secretary—J. B. McRobert, Luverne, Minnesota. Veteran World War I, Past Commander Dell-Hogan Post 123, American Legion. Page and Committee Clerk sessions 1935 to 1939; employed in secretary's office 1939, 1951-1953; Index Clerk 1941; Third Assistant Secretary 1955-1963.

Sergeant-at-Arms—Harry A. Gahr, Monticello, Minnesota. World War I. Division Manager for Central Lumber Co., 30 years; night watch 1959 session; assistant sergeant-at-arms 1961 session.

Assistant Sergeant-at-Arms—Francis O. Soderholm, 401 Jefferson Street, Alexandria. Salesman, branch manager and buyer for Peters Meat Products Inc. Doorman of committee rooms and gallery 1953-61. Assistant Sergeant-at-Arms 1963 session.

Secretary's Office Clerk—Annabelle Peterson, St. Paul. Clerk in secretary office 1933-1963.

Chaplain—Father Max J. Matz was born at Ivanhoe, Minnesota Jan. 17, 1896. Graduated from Campion College. He entered St. Paul Seminary to study for the priesthood. Waived exemption to enter military service, served overseas with the Seventh Ammo. Train, Seventh Division. Ordained priest June 14, 1924 by Archbishop Austin Dowling. Served as National Chaplain of the Veterans of Foreign Wars in 1934-1935 and again in 1948-1949. Served as Chaplain of the House of Representatives in 1935, 1939 and 1949 sessions. Served as Chaplain of the Senate in 1953, 1955, 1957, 1959, 1961, and 1963 sessions. He is the pastor of the Church of St. Adalbert, 265 Charles Avenue, St. Paul, Minnesota.

Chaplain—Rev. Leman Victor Olsenius, born in Peoria, Illinois, 1921, the son of a Lutheran clergyman. Graduated from Gustavus Adolphus College (B.A.), St. Peter, Minnesota, and Augustana Theological Seminary (B.D.), Rock Island, Illinois. Served pastorates in Chicago and Galesburg, Illinois. Presently Pastor of Gustavus Adolphus Church, St. Paul. Served as President, Illinois Conference Luther League, Board of Trustees of Gustavus Adolphus College and board member World Missions of Augustana Lutheran Church. Married, two children.

Engrossing Clerk—Mahlon E. Holman, St. Paul. Legislative Postmaster 1917 session. Engrossing clerk 1934-63.

Enrolling Clerk—Oscar B. Reindal, Farmer, Alden. Minnesota. Attended Luther Academy, Albert Lea; Mankato Commercial College, Mankato; Newton Business College, Newton, Kansas. Present member of Board of County Commissioners, Freeborn County. Enrolling division House of Representatives 1947-1953; Senate Enrolling Clerk 1955-63.

Digitized by Google
Original from UNIVERSITY OF MICHIGAN
Generated on 2013-02-14 19:50 GMT / http://hdl.handle.net/2027/mdp.39015049797619
Creative Commons Zero (CC0) / http://www.hathitrust.org/access_use#cc-zero



H. Y. TORREY
Secretary of the Senate



J. B. McROBERT
Third Assistant Secretary



FATHER MAX J. MATZ
Chaplain



ROLAND E. OLSON
Executive Assistant Secretary



H. A. GAHR
Sergeant-at-Arms



REV. LEMAN OLSENIUS
Chaplain



RAY G. KRUEGER
First Assistant Secretary



FRANCIS O. SODERHOLM
Assistant Sergeant-at-Arms



MAHLON E. HOLMAN
Engrossing Clerk



GEORGE G. GOODWIN, JR.
Second Assistant Secretary



ANNABELLE PETERSON
Secretary's Office Clerk



OSCAR B. REINDAL
Enrolling Clerk

Digitized by Google
Original from UNIVERSITY OF MICHIGAN
Generated on 2013-02-14 19:50 GMT / http://hdl.handle.net/2027/mdp.39015049797619
Creative Commons Zero (CC0) / http://www.hathitrust.org/access_use#cc-zero

LEGISLATURE OF 1963

Members of the House of Representatives

Name	Dist.	Postoffice	County
Adams, James L. (Jim)	42	616 E. 19th St., Mpls.	Hennepin
Adams, Salisbury	31	Route 2, Wayzata	Hennepin-West
Albertson, Howard R.	50	510 W. Olive St., Stillwater	Washington
Anderson, Harold J.	37	4919 Colfax Ave. So., Mpls.	Hennepin
Anderson, Harold R.	15	333 Page Ave., North Mankato	Nicollet
Anderson, John Tracy	43	1048 Van Slyke Ave., St. Paul	Ramsey-South
Anderson, Thor	36	2600 Pleasant Ave. So., Mpls.	Hennepin
Ashbach, Robert O. (Bob)	43	1585 Johanna Blvd., St. Paul	Ramsey-North
Bang, Otto	33	6240 Peacedale Ave., Edina	Hennepin-South
Barr, Sam R.	24	424 Jackson Ave., Ortonville	Big Stone-Traverse
Bassett, Wayne R.	19	117 Lake Ave., Worthington	Nobles
Battles, Everett	67	Warroad	Roseau
Becklin, Robert C.	21	447 N. W. 4th, Cambridge	Chisago-Isanti
Beedle, Ernest A.	46	305 Prescott, St. Paul	Ramsey-South
Berke, Fred	16	236 North Sibley, Litchfield	Meeker
Blomquist, Glenn A.	28	Onamia	Kanabec-Mille Lacs-Sherburne (At Large)
Burchett, Connie	51	9849 Zilla St. N. W., Coon Rapids	Anoka
Carlson, Bernard (Bernie)	52	1216 Selmser Ave., Cloquet	Carlton
Chilgren, E. J.	64	Little Fork	Koochiching
Christensen, Robert F. (Bob)	44	148 South Wheeler Ave., St. Paul	Ramsey-North
Cina, Fred A.	62	11 No. Erie St., Aurora	St. Louis
Clark, Otto E.	25	Route 2, Osakis	Douglas
Cummings, Roy H.	19	430 W. Crawford, Luverne	Rock
Daley, George	2	Lewiston	Winona-(Rural)
DeGroat, Frank H.	57	Route 1, Lake Park	Becker
Dickinson, Leonard R.	64	Route 1, Bemidji	Beltrami-Lake of the Woods
Dirlam, Aubrey W.	17	Route 2, Redwood Falls	Redwood
DuBois, B. F. (Pat)	26	300-5th St., Sauk Centre	Stearns-West
Dunn, Roy E.	55	Pelican Rapids	Otter Tail
Duxbury, L. L. Jr.	1	821 So. Pine, Caledonia	Houston
Edhlund, Leslie J. (Les)	48	1841 E. Nebraska, St. Paul	Ramsey-South
Enebo, (Stan) Stanley A.	34	3304 E. 25th St., Mpls.	Hennepin
Erdahl, Arlen I.	10	Route 2, Blue Earth	Faribault
Esau, Gilbert D.	18	Mountain Lake	Cottonwood
Everson, Ron	54	123 Madison Avenue S.W., Wadena	Wadena
Falkenhagen, Al	5	Kasson	Dodge
Farmer, Lyle T.	49	1484 Payne Ave., St. Paul	Ramsey-North
Fena, Jack	63	2530-3rd Ave. W., Hibbing	St. Louis
Fischer, W. Casper (Cap)	20	RFD, Marshall	Lyon
Fisher, Donald W.	4	2135 Lenwood Drive, Rochester	Olmsted
Fitzsimons, Richard W.	67	Route 1, Argyle	Marshall
Flakne, Gary W.	35	4901-11th Ave. S., Mpls.	Hennepin
France, Alfred E.	61	2107 Vermilion Rd., Duluth	St. Louis
French, Geo. A.	37	5140 Penn Ave. So., Mpls.	Hennepin
Frenzel, Bill	30	233 Janalyn Circle, Golden Valley	Hennepin-West
Frick, Sr., Art	58	616 W. 9th St., Grand Rapids	Itasca
Fudro, Stanley J.	40	2322-2nd St. N.E., Mpls.	Hennepin
Fugina, Peter X.	62	5 Merritt Drive, Virginia	St. Louis
Fuller, Graham	20	Ivanhoe	Lincoln
Gearty, Edward J.	39	1805 Emerson Ave. No., Mpls.	Hennepin
Gerling, Gordon	53	Route 1, Little Falls	Morrison
Gimpl, Joe	21	Hinckley	Pine
Grant, George E.	28	Route 2, Milaca	Kanabec-Mille Lacs-Sherburne (At Large)
Graw, Joseph P.	32	10730 Access Rd., Bloomington	Hennepin-South
Grussing, George P.	22	727 So. Main, Clara City	Chippewa
Gustafson, Earl B.	60	1316 Brainerd Ave., Duluth	St. Louis
Gustafson, Wallace F.	23	202 E. Litchfield Ave., Willmar	Kandiyohi
Hall, Clinton J.	1	Rushford	Fillmore
Halsted, Charles L.	53	103-5th Ave. N.E., Brainerd	Crow Wing
Hartle, John A.	8	1121 Austin Rd., Owatonna	Steele
Head, Douglas M.	38	1782 Fremont Ave. S., Mpls.	Hennepin
Hegstrom, M. K. (Mac)	18	318-8th Ave. S., St. James	Watonwan
Henning, H. J.	55	Pelican Rapids	Otter Tail
Hinman, Keith	54	Grey Eagle	Todd
House, William H.	61	West Star Route, Two Harbors	Cook-Lake St. Louis
Iverson, Carl M.	24	Ashby	Stevens-Grant
Jacobsen, Ernie	33	3410 Aquila Lane, St. Louis Park	Hennepin-North
Johnson, Alvin M.	65	Ada	Norman
Johnson, C. A. (Gus)	11	130 Crocus Place, Mankato	Blue Earth-(Mankato)

Digitized by Google
Original from UNIVERSITY OF MICHIGAN
Generated on 2013-02-14 19:50 GMT / http://hdl.handle.net/2027/mdp.39015049797619
Creative Commons Zero (CC0) / http://www.hathitrust.org/access_use#cc-zero

Name	Dist.	Postoffice	County
Johnson, Harold	57	612 No. Main, Park Rapids	Hubbard
Johnson, Robert W.	44	1950 Bayard Ave., St. Paul	Ramsey-South
Johnson, Victor L.	67	Lake Bronson	Kittson
Jopp, Ralph P.	14	Mayer	Carver
Jude, Victor N.	29	Maple Lake	Wright
Jungclaus, Walter C.	14	1627 Greeley Ave., Glencoe	McLeod
Kinzer, John J.	26	Cold Spring	Stearns-East
Kirchner, W. G. (Bill)	32	6830 Newton Ave. S., Mpls.	Hennepin-North
Klaus, Walter K.	13	302-4th St., Farmington	Dakota-(Rural)
Krenik, George B.	12	RFD, LeCenter	LeSueur
Kucera, Robert C.	7	Greenvale Ave., Northfield	Rice
LaBrosse, Francis (Frenchy)	59	3138 Restormel St., Duluth	St. Louis
Latz, Robert (Bob)	39	1239 Sheridan Ave. N., Mpls.	Hennepin
Lee, L. J.	65	Bagley	Mahnomen-Clearwater
Long, Verne E.	20	R. 1, Box 130, Pipestone	Pipestone
McGowan, Jr., Martin	23	349 E. Snelling Ave., Appleton	Swift
McKenzie, William B. (Bill)	48	2465 E. Tierney Ave., St. Paul	Ramsey-North
McMillan, Helen	5	908-10th St. N.W., Austin	Mower-(Austin)
Mahowald, Robert	27	1540-6th Ave. N., St. Cloud	Stearns
Mann, George	18	Windom	Jackson
Miller, Charles H.	3	Kellogg	Wabasha
Morlock, Henry J.	12	Jordan	Scott
Mueller, August B.	15	Arlington	Sibley
Munger, Willard M.	59	7408 Grand Ave., Duluth	St. Louis
Nelson, R. N.	56	321 No. 6th, Breckenridge	Wilkin
Nordin, John H.	51	Soderville	Anoka
O'Brien, William J. (Bill)	45	1531 Summit Ave., St. Paul	Ramsey-North
O'Dea, Richard W. (Dick)	50	92 Wildwood Beach Rd., Mahtomedi	Washington
Overgaard, Paul	9	1401 Circle Drive, Albert Lea	Freeborn
Pederson, Donald E.	22	Dawson	Lac qui Parle
Peterson, J. H.	25	Glenwood	Pope
Podgorski, Anthony (Al)	47	642 Van Buren Ave., St. Paul	Ramsey-South
Prifrel, Joseph	47	1031 Woodbridge St., St. Paul	Ramsey-North
Rasmussen, Edward H.	13	224-22nd Ave. So., So. St. Paul	Dakota-(South St. Paul, etc.)
Renner, Robert G. (Bob)	58	Walker	Cass
Richie, Richard W.	46	509 Fred St., St. Paul	Ramsey-North
Rose, Arnold M.	41	178 Malcolm Ave. S. E., Mpls.	Hennepin
Rutter, Loren S.	63	Kinney	St. Louis
Sabo, Martin O.	42	1829-5th Ave. So., Mpls	Hennepin
Sathre, Harvey B.	5	Adams	Mower-(Rural)
Schafer, Ernest E.	16	Buffalo Lake, R. R. 2	Renville
Schulz, Roy	11	Route 4, Mankato	Blue Earth-(Rural)
Schumann, Alfred	3	Eyota	Olmsted
Schumann, Marvin C.	27	Rice	Benton-Sherburne
Schwarzkopf, Lyall A.	35	4840 Bloomington Ave. S., Mpls.	Hennepin
Scott, Kenneth E.	10	118 Circle Drive, Fairmont	Martin
Searle, Rod	8	Route 1, Waseca	Waseca
Sillers, D. H. (Doug)	56	Route 2, Moorhead	Clay
Skaar, Andrew	66	Norden Twp., R. 1, Thief River Falls	Pennington-Red Lake
Skeate, John P. (Skeets)	41	3031 Croft Drive N.E., Mpls.	Hennepin
Slater Daniel J. (Dan)	49	1606 Burns Ave., St. Paul	Ramsey-South
Stone, Ivan	17	614 No. Jefferson St., New Ulm	Brown
Tomczyk, Edward J. (Ed)	40	1614 California St. N.E., Mpls.	Hennepin
Torgerson, Virginia	2	709 Washington St., Winona	Winona-(City)
Volstad, Edw. J. (Eddie)	34	3327 25th Ave. S., Mpls.	Hennepin
Voxland, Roy L.	6	Kenyon	Goodhue
Wanvick, Arne C. (Painter)	60	215 W. 3rd St., Duluth	St. Louis
Warnke, Curtis B.	22	Wood Lake	Yellow Medicine
Wee, Reuben	19	Balaton	Murray
White, Richard H.	38	1777 Knox Ave. S., Mpls.	Hennepin
Wilder, Harvey A.	66	202 S. Hubbard, Crookston	Polk
Wingard, John P.	30	7204 Osseo Rd., Brooklyn Center	Hennepin-East
Wold, E. M.	52	113-1st Ave. N., Aitkin	Aitkin
Wozniak, D. D.	45	1291 Bohland Place, St. Paul	Ramsey-South
Wright, F. Gordon (Fred)	36	2912 Chowen Ave. S., Mpls.	Hennepin
Yngve, John A.	31	17830 County Road 6, Plymouth	Hennepin-East

Generated on 2013-02-14 19:50 GMT / http://hdl.handle.net/2027/mdp.39015049797619
Creative Commons Zero (CC0) / http://www.hathitrust.org/access_use#cc-zero
Digitized by Google
Original from UNIVERSITY OF MICHIGAN

House of Representatives

The House of Representatives consists of 135 members, elected for two-year terms. The Speaker is chosen by the membership.

Speaker

HONORABLE LLOYD L. DUXBURY, JR.



Lloyd L. Duxbury, Jr.
(First District—Houston County)

Caledonia. Lawyer. Born Caledonia, February 1, 1922. Graduate Caledonia schools, Phillips Exeter Academy, Harvard College, Harvard Law School. Member Houston County, Third District and Minnesota State and American Bar Associations. Member American Legion and Veterans Foreign Wars. Married, two children. Served in House since 1951. Conservative Floor Leader 1959 and 1961 sessions. Speaker of House 1963 session.



Clinton J. Hall
(First District—Fillmore County)

Rushford. Attorney. Elected to House 1960; re-elected 1962.



Virginia Torgerson
(Second District—City of Winona)

Winona, 709 Washington Street. Lawyer. Born Fort Worth, Texas 1911. Attended University of Texas and University of Oklahoma. Graduate of St. Paul College of Law (Magna Cum Laude). Listed in "Who's Who of American Women." Married. Elected to House 1962.

Digitized by Google
Original from UNIVERSITY OF MICHIGAN
Generated on 2013-02-14 19:50 GMT / http://hdl.handle.net/2027/mdp.39015049797619
Creative Commons Zero (CC0) / http://www.hathitrust.org/access_use#cc-zero



George P. Daley
(Second District—Rural Winona County)

Lewiston. Farmer. Born in Lewiston 1906. Lifelong resident of Winona County where attended public schools. President of Rochester Dairy Co-op. Served as member of Federal Farm Credit Board. Listed in 1962 edition of "Who's Who in America." Married, four children. Elected to House 1950, 1952, and 1962.



Charles H. Miller
(Third District—Wabasha County)

Kellogg. Dairy and grain farmer. Born in Kellogg 1918. Resident of Wabasha County 40 years. Graduate of Wabasha High School. Holder of Management and Finance Diploma from National Rural Electric Association. Director Peoples Co-op Power Association. Clerk Watopa Township and former clerk Watopa School District. Married, four daughters, two sons. Elected to House 1962.



Alfred O. Schumann
(Third District—Olmsted County, except Rochester)

Eyota, route 2, box 134. Dairy farmer. Born Eyota 1924. Graduate of Eyota High School (valedictorian). Attended Rochester Junior College. Director Minnesota Creameries Association. Recipient Olmsted County Outstanding Young Farmer award 1957, Izaak Walton League award for outstanding soil conservation work 1950, and Goodyear Soil Conservation award 1952. Married, two daughters, three sons. Elected to House 1962.



Donald W. Fisher
(Fourth District—Olmsted County, Rochester)

Rochester, 2135 Lenwood Drive. Petroleum distributor. Born Iowa 1911. Graduated Forest City, Iowa public schools. Attended Junior Colleges at Forest City, Iowa and Rochester, Minnesota and St. Paul Vocational School, St. Paul. Vice-president, Minnesota Exchange Club. Married, three children. Elected to House 1962.

Digitized by Google
Original from UNIVERSITY OF MICHIGAN
Generated on 2013-02-14 19:50 GMT / http://hdl.handle.net/2027/mdp.39015049797619
Creative Commons Zero (CC0) / http://www.hathitrust.org/access_use#cc-zero



Harvey B. Sathre
(Fifth District—Rural Mower County)

Adams. Dairy farmer. Born Austin, Minnesota 1920. Lifelong resident of Mower County. Graduate Austin High School. Served in U.S. Army (China-Burma-India Theatre) 1941-48. Married, seven children. Elected to House 1962.



Helen E. McMillan
(Fifth District—Mower County, Austin)

Austin, 908-10th Street. Housewife. Born Ortonville 1909. Graduate Minneapolis public schools. Attended University of Minnesota. Vice-President United Council of Church Women. Member of Board of Directors of the Mower County Red Cross. Secretary Governor's Human Rights Commission. Married. Elected to House 1962.



Alfred M. Falkenhagen
(Fifth District—Dodge County)

Kasson. Livestock farmer. Born Montevideo, Minnesota, 1898. Graduate Montevideo public schools and University of Minnesota College of Agriculture. Resident of Dodge County 26 years. Veteran World War I. Former officer of Farm Bureau Federation. Married, three children. Elected to House 1960; re-elected 1962.



Roy L. Voxland
(Sixth District—Goodhue County)

Kenyon. Farmer. Born Goodhue County 1899. Graduate School of Agriculture, University of Minnesota. Active in farm and community organizations. Married, five children. Former Township Supervisor and Supervisor South Goodhue Soil Conservation District. Served in House since 1945.

Digitized by Google
Original from UNIVERSITY OF MICHIGAN
Generated on 2013-02-14 19:50 GMT / http://hdl.handle.net/2027/mdp.39015049797619
Creative Commons Zero (CC0) / http://www.hathitrust.org/access_use#cc-zero



Robert C. Kucera
(Seventh District—Rice County)

Northfield. Lawyer with firm of Kucera and Grundhoefer. Born Montgomery, Minnesota 1925. Graduate Lonsdale Immaculate Conception High School, College of St. Thomas (major—business administration and economics), and St. Paul College of Law. Member Minnesota Bar Association, American Bar Association, and several civic, fraternal, and church organizations. Veteran World War II. Single. Elected to House 1958, re-elected 1960 and 1962.



Rodney N. Searle
(Eighth District—Waseca County)

Waseca, Rural Route No. 1. Life insurance underwriter. Born New Jersey 1920. Resident Waseca 16 years. Wife, Janette; sons R. Newell, Jr., Alan J., daughter, Linda. Attended Rutgers University. Graduate Mankato State College majoring in history and political science. Board member Waseca County Red Cross Chapter. Active in county farm and civic organizations. Elected to House 1956, re-elected 1958, 1960, and 1962.



John A. Hartle
(Eighth District—Steele County)

Owatonna, 1121 Austin Rd. Farmer. Born in 1892 on farm where he now lives. Breeder of purebred hogs. Served as Speaker of the House three terms. Married, two children. Served in House since 1935.



Paul P. Overgaard
(Ninth District—Freeborn County)

Albert Lea, 1401 Circle Drive. Grain farmer. Born Albert Lea 1930. Life long resident of Freeborn County. Graduate Albert Lea High School. Served as First Lieutenant in Korean Conflict 1948-53. Recipient of Purple Heart and Silver Star. Holder of outstanding citizen award from Albert Lea Chamber of Commerce. Married, four children. Elected to House 1962.

Digitized by Google
Original from UNIVERSITY OF MICHIGAN
Generated on 2013-02-14 19:50 GMT / http://hdl.handle.net/2027/mdp.39015049797619
Creative Commons Zero (CC0) / http://www.hathitrust.org/access_use#cc-zero



Arlen I. Erdahl
(Tenth District—Faribault County)

Blue Earth, Route 2. Grain and livestock farmer. Born Blue Earth 1931. Lifelong resident of Blue Earth where graduated from local public schools. Graduate of St. Olaf College (liberal arts). Served in U.S. Army in Far East 1954-56. Recipient of Freedom Foundation Award. Married, three sons. Elected to House 1962.



Kenneth E. Scott
(Tenth District—Martin County)

Fairmont, 118 Circle Drive. Lawyer. Elected to House 1962.



Roy Schulz
(Eleventh District—Blue Earth County—Rural)

Mankato, Route No. 4. Born November 20, 1920, Mankato. Married, and father of three children. Attended Blue Earth County public schools and Mankato Teachers College. Actively engaged in grain farming. Serving seventh consecutive term, first elected 1950.



C. A. (Gus) Johnson
(Eleventh District—Blue Earth [Mankato])

Mankato. Lawyer. Elected to House 1962.

Digitized by Google
Original from UNIVERSITY OF MICHIGAN
Generated on 2013-02-14 19:50 GMT / http://hdl.handle.net/2027/mdp.39015049797619
Creative Commons Zero (CC0) / http://www.hathitrust.org/access_use#cc-zero



George B. Krenik
(Twelfth District—Le Sueur County)

Le Center. Born in Le Sueur County April 23, 1909. Married; three children. Attended Le Center public schools. Served on P.M.A. and A.S.C. committee. Member of Cordova town board 1943-58. Actively engaged in farming. Elected to House 1958, re-elected 1960 and 1962.



Henry J. Morlock
(Twelfth District—Scott County)

Jordan. Businessman, mink rancher, and farmer. Born in 1905, lifetime resident of Jordan. Graduate of Jordan Public Schools. Attended Gustavus Adolphus College. Served on National Board of Fur Farmers, president of state organization and awarded 50 trophies for outstanding mink ranching. Served 28 years on Board of Education. Married—wife Agnes, a music instructor, three children. Son Terry, ranch manager, daughter Phyllis, married and living in Iowa. Rodney, Freshman at U. of M. Elected to House 1962.



Edward H. Rasmussen
(Thirteenth District—Dakota County—South St. Paul, West St. Paul, Inver Grove)

South St. Paul, 224-22nd Avenue South. Lawyer. Born in St. Paul 1927. Graduate of St. Paul public schools. B.A. and M.A. (Education) Macalester College and LL.B. William Mitchell College of Law. Served in U.S. Navy 1946-47. Married, four children. Elected to House 1962.



Walter K. Klaus
(Thirteenth District—Dakota County—Rural)

Farmington. Public service. Born 1912, Empire Township, Dakota County. B.A. Hamline University. Active in agriculture and education. Republican. First elected 1956.

Digitized by Google

Original from UNIVERSITY OF MICHIGAN

Generated on 2013-02-14 19:50 GMT / http://hdl.handle.net/2027/mdp.39015049797619
Creative Commons Zero (CC0) / http://www.hathitrust.org/access_use#cc-zero



Walter C. Jungclaus
(Fourteenth District—McLeod County)

Glencoe. President, Glencoe Tile Co. Served 12 years as clerk and constable Glencoe Township; eight years county commissioner; eight years Public Health Board; seven years County Welfare Board; 11 years Clerk, School District No. 60; three years City Council, two years Mayor of City of Glencoe. Farmed all his life except last 11 years. Member of First Evangelical Lutheran Church of Glencoe. Charter member of McLeod Co-operative Power Association, served as Director, Vice Chairman and Secretary for 16 years. Member of Glencoe Civic and Commerce Association; member of Izaak Walton League and Glencoe Game Protective League. Married, three grown children. Served in House since 1959.



Ralph P. Jopp
(Fourteenth District—Carver County)

Mayer. Dairy farmer. Born Mayer 1913. Educated in local public schools. President St. John's Lutheran Church. Board member Carver County Fair Association and Minnesota Rural Life Commission. Member local Township Zoning and Planning Board. Married, three children. Elected to House 1960; re-elected 1962.



Harold R. Anderson
(Fifteenth District—Nicollet County)

North Mankato. Executive, quarry company. Born Canada 1913. Resident Nicollet County 25 years. Graduate Gustavus Adolphus Academy and University of Minnesota (B.S. in agriculture-education "with distinction"). Former school teacher and county agent. Combat infantryman World War II in Italy, France, and Germany. Married, three children. Served in House since 1949.



August B. Mueller
(Fifteenth District—Sibley County)

Arlington. Farmer. Born in Arlington Township, Sibley County 1905. Attended St. Olaf College. Operates farm with brother, breeders of purebred Holstein cattle. Served in House since 1941. Chairman, Highways Committee in 1963 session.

Digitized by Google
Original from UNIVERSITY OF MICHIGAN
Generated on 2013-02-14 19:50 GMT / http://hdl.handle.net/2027/mdp.39015049797619
Creative Commons Zero (CC0) / http://www.hathitrust.org/access_use#cc-zero



Fred H. Berke
(Sixteenth District—Meeker County)

Litchfield, 236 North Sibley. Printer and publisher. Born Corona, South Dakota 1911. Graduate of Nebraska public schools and LaSalle Extension University (Chicago) in accounting. Former accountant for city of Litchfield. Mayor of Litchfield 1960-62. Served in U.S. Navy 1942-45 (Pacific Theatre). Married, two children. Elected to House 1962.



Ernest E. Schafer
(Sixteenth District—Renville County)

Buffalo Lake, Route 2. Farmer. Born in Martin County 1914. Graduate of Buffalo Lake high school. Director Federal Land Bank of Redwood Falls. Chairman of Buffalo Lake Shipping Assn. Chairman of Renville County Republican Party and member several farm and church groups. Married, seven children. Elected to House 1962.



Aubrey W. Dirlam
(Seventeenth District—Redwood County)

Redwood Falls. Grain and livestock farmer. Born October 20, 1913, at Panora, Iowa. Moved to Redwood County 1919 and farmed there since. Served in House continuously since 1941. Minority floor leader 1957 session; majority leader 1963 session. Married, two sons, Gordon and Kenneth.



Ivan Stone
(Seventeenth District—Brown County)

New Ulm. Farmer and hatcheryman. Born Brown County 1907. Graduate New Ulm public schools and University of Minnesota College of Agriculture. Office holder in several farm organizations. Veteran World War II; holder of Bronze Star. Married, seven children. Elected to House 1960; re-elected 1962.

Digitized by Google
Original from UNIVERSITY OF MICHIGAN
Generated on 2013-02-14 19:50 GMT / http://hdl.handle.net/2027/mdp.39015049797619
Creative Commons Zero (CC0) / http://www.hathitrust.org/access_use#cc-zero



M. K. (Mac) Hegstrom
(Eighteenth District—Watonwan County)

St. James. Serving fourth term.



Gilbert D. Esau
(Eighteenth District—Cottonwood County)

Mountain Lake. Automobile garage owner. Born in Mountain Lake 1919. Educated at Mountain Lake public schools. Councilman, village of Mountain Lake, 1954-63. Served in U.S. Army 1941-45 (European and Asiatic Theatres). Married, four children. Elected to House 1962.



George Mann
(Eighteenth District—Jackson County)

Windom. Born March 26, 1918 at Heron Lake, Minnesota. Married. Grain farmer in Delafield Township. Attended Jackson County public schools. Active in county and community affairs. Former member of USDA National Corn Committee; served six years F.U.G.T.A. Board; presently serving on Windom Co-op Elevator board; trustee Windom Methodist Church; member of Masonic Lodge. Elected to House 1958, re-elected 1960 and 1962.



Wayne R. Bassett
(Nineteenth District—Nobles County)

Worthington. Age 47. Graduate of University of Minnesota. Director of Nobles County Library and member of the State Board of Education. World War II veteran. Married, five children. Served in the House of Representatives during the 1955, 1959, 1961, and 1963 sessions.

Digitized by Google
Original from UNIVERSITY OF MICHIGAN
Generated on 2013-02-14 19:50 GMT / http://hdl.handle.net/2027/mdp.39015049797619
Creative Commons Zero (CC0) / http://www.hathitrust.org/access_use#cc-zero



Roy H. Cummings
(Nineteenth District—Rock County)

Luverne. Retired farmer. Born Rock County 1889. Attended local high school and State College at Ames, Iowa. Member of Beaver Creek School Board 20 years. Married, two children, Marvin S. and Shirley Ruth Funk. Served in House since 1939.



Reuben L. Wee
(Nineteenth District—Murray County)

Balaton. Owner and operator of general store and buyer of livestock. Born Lakefield 1909. B.A. from Augsburg College, Minneapolis. Graduate of Teacher Training Department at Montevideo, Minnesota. Taught school four years. Former School Board Chairman Ellsborough Township (1945-49). President Ellsborough Lutheran Church. Married, 8 children. Served in House since 1955.



Graham Fuller
(Twentieth District—Lincoln County)

Ivanhoe. Life insurance underwriter. Born North Dakota 1908. Graduate North Dakota public schools. Received B.S. in Agriculture from North Dakota Agricultural College, Fargo, North Dakota. Resident of Ivanhoe 25 years. Married, one daughter, Sharon. County Agent in North Dakota and Minnesota 1934-1948. Former Ivanhoe city councilman. Elected to House 1954; re-elected 1958, 60 and 62.



Verne E. Long
(Twentieth District—Pipestone County)

Pipestone, Route 1, Box 130. Livestock farmer. Born Pipestone 1925. Graduate Pipestone Public Schools. Lifelong resident of Pipestone County. Township supervisor 1957-62. Chairman of local school board 1954-62. Married, three children. Active in several church, fraternal, and community activities. Elected to House 1962.

Digitized by Google

Original from UNIVERSITY OF MICHIGAN

Generated on 2013-02-14 19:50 GMT / http://hdl.handle.net/2027/mdp.39015049797619
Creative Commons Zero (CC0) / http://www.hathitrust.org/access_use#cc-zero



W. Casper "Cap" Fischer
(Twentieth District—Lyon County)

Marshall, R.F.D. Farmer and beef cattle feeder. Born Marshall 1929. Graduated Lynd, Minnesota public schools. Supervisor of Lynd Township Board. Elected to House 1962.



Joe Gimpl
(Twenty-first District—Pine County)

Hinckley. Born Hinckley 1904. Attended local public school. Served on Hinckley Board of Education, 1946-1960. Married, three children. Elected to House 1960; re-elected 1962.



Robert C. Becklin
(Twenty-first District—Chisago and Isanti Counties)

Cambridge, 447 N.W. 4th. General manager Rum River Charcoal Co. Born in Braham 1926. Graduate Cambridge High School. Task force chairman Governor's Small Business Advisory Council. Served in U.S. Army 1945-47 (Pacific Theatre). Married, three children. Elected to House 1962.



Donald E. Pederson
(Twenty-second District—Lac Qui Parle County)

Dawson, 870-7th Street. Owner and manager of truck sales company. Born Chokio 1917. Graduate Chokio public schools. Former city councilman and park board member, Dawson. Married, three children. Elected to House 1962.

Digitized by Google
Original from UNIVERSITY OF MICHIGAN
Generated on 2013-02-14 19:50 GMT / http://hdl.handle.net/2027/mdp.39015049797619
Creative Commons Zero (CC0) / http://www.hathitrust.org/access_use#cc-zero



George P. Grussing
(Twenty-second District—Chippewa County)

Clara City. Born Clara City 1905. Attended Clara City public school. Building contractor and farmer. Married, two grown sons. Active in church, school, creamery, drainage, flood, soil conservation and other civic organizations. Served in House since 1955.



Curtis B. Warnke
(Twenty-second District—Yellow Medicine County)

Wood Lake. Born Wood Lake, 1932. Graduate Wood Lake High School. Student at University of Minnesota, specializing in history, political science, and sociology. Member of First Methodist Church of Wood Lake. Elected to House 1956, re-elected 1958, 1960, and 1962.



Martin J. McGowan, Jr.
(Twenty-third District—Swift County)

349 East Snelling Avenue, Appleton. Born Appleton, October 28, 1920. Graduate, Appleton High School 1938. Attended University of Notre Dame 1938-1941; University of Missouri 1941-1942 where he graduated with Bachelor of Arts degree in history and political science. Began employment with Appleton Press in December, 1942, now editor and publisher. Married to Elizabeth Nolan of Brainerd, with family of seven sons and two daughters. Elected to House 1958, re-elected 1960 and 1962.



Wallace F. Gustafson
(Twenty-third District—Kandiyohi County)

Willmar, 202 E. Litchfield Avenue. Lawyer. Born Bird Island 1925. Graduate of Bird Island High School and University of Minnesota (B.S.L., LL.B. and B.B.A.). Assistant city attorney, Willmar. Served as Lt. (j.g.) in U.S. Navy 1943-46 (Pacific Theatre). Married, two daughters. Elected to House 1962.

Digitized by Google
Original from UNIVERSITY OF MICHIGAN
Generated on 2013-02-14 19:50 GMT / http://hdl.handle.net/2027/mdp.39015049797619
Creative Commons Zero (CC0) / http://www.hathitrust.org/access_use#cc-zero



Carl M. Iverson

(Twenty-fourth District—Grant and Stevens Counties)

Ashby. General manager Farmers' Co-operative Association and farmer. Born Grant County 1894. Lived and worked on parents' farm. Attended rural school, high school, college. Member of House 1918-1930; Senate 1930-34; House since 1939.



Samuel R. Barr

(Twenty-fourth District—Big Stone and Traverse Counties)

Ortonville. Elected to House 1960; re-elected 1962.



Otto E. Clark

(Twenty-fifth District—Douglas County)

Osakis. Farmer. Born on farm in Douglas County where he was raised. Enlisted with armed forces of United States 1917, serving 18 months in aviation corps. Owns and operates farm in Osakis township. Serving ninth term in House. Married, one daughter, two grandchildren.



John H. Peterson

(Twenty-fifth District—Pope County)

Glenwood. Auctioneer. Born in Norway in 1901. Graduate Rock County public schools. Resident of Pope County 40 years. Chairman Pope County Historical Society, director Pope County Federal Land Bank Assn. Former township assessor. Sunday School superintendent for 20 years. Married, five children. Elected to House 1962.

Digitized by Google
Original from UNIVERSITY OF MICHIGAN
Generated on 2013-02-14 19:50 GMT / http://hdl.handle.net/2027/mdp.39015049797619
Creative Commons Zero (CC0) / http://www.hathitrust.org/access_use#cc-zero



B. F. (Pat) DuBois
(Twenty-sixth District—Stearns County, West)

Sauk Centre, 300-5th Street. Banker. Born Sauk Centre 1915. Graduate of Sauk Centre public schools. Graduate of bank seminar course at University of Harvard School of Business Administration. Executive vice-president of First State Bank of Sauk Centre. Former Sauk Centre postmaster. Served in U.S. Navy 1943-46. Married, two daughters. Elected to House 1962.



John J. Kinzer
(Twenty-sixth District—Stearns County, East)

Cold Spring. Dairy farmer. Born January 28, 1891. Married. Operates farm on which he was born and raised. Serving his fourteenth term in the House of Representatives.



Robert A. Mahowald
(Twenty-seventh District—Stearns County)

St. Cloud. Partner in general insurance agency. Born in Breckenridge in 1924. Resident of St. Cloud since 1930. Graduated from St. Cloud grade and high schools. Attended St. John's University and University of Minnesota, and graduated from U.S. Military Academy at West Point. Military service in World War II and Korean Conflict. Awarded Silver Star, Bronze Star and Purple Heart during service as an Infantry Officer in Korean Conflict. Now serving as a Lieutenant Colonel in Minnesota National Guard. Married, five children. Serving second term.



Marvin C. Schumann
(Twenty-seventh District—Benton and Sherburne Counties)

Rice. Livestock farmer, breeder of registered Aberdeen Angus cattle. Born Benton County 1906. Lifetime resident of Rice. Attended University of Minnesota School of Agriculture. Served ten years as member of Board of County Commissioners of Benton County, 1944-54. Elected to House in 1954, re-elected 1956, 58, 60, and 62.

Digitized by Google
Original from UNIVERSITY OF MICHIGAN
Generated on 2013-02-14 19:50 GMT / http://hdl.handle.net/2027/mdp.39015049797619
Creative Commons Zero (CC0) / http://www.hathitrust.org/access_use#cc-zero



Glenn A. Blomquist

(Twenty-eighth District—Kanabec, Mille Lacs and Sherburne Counties)

Onamia. Proprietor junior department store. Born 1906 at Princeton. Graduate of Princeton, Minnesota high school. Secretary, Onamia Civic Association; village clerk, Onamia, 1947-49; former secretary, Onamia Hospital, Inc.; president, Onamia Business Industries, Inc. Served in U.S. Air Force 1943-45 (European Theatre). Married. Elected to House 1962.



George E. Grant

(Twenty-eighth District—Kanabec, Mille Lacs and Sherburne Counties)

Milaca. Farmer. Age 40. Veteran, World War II. Active in various organizations. Resident of district all his life. Served in House of Representatives since 1955.



Victor N. Jude

(Twenty-ninth District—Wright County)

Maple Lake. Wholesale candy and tobacco distributor. Born March 11, 1923. Married, three children. Graduate St. Thomas College, B.A. in business administration. Graduate work at University of Minnesota. Member of Lions Club, Knights of Columbus, P.T.A., Sportsmen Wright County, Agricultural Association Wright County, American Legion, V.F.W., board member of Minnesota Branch of American Association of United Nations. Served in House since 1957.



John P. Wingard

(Thirtieth District, East—Hennepin County)

Brooklyn Center, 7204 Osseo Road. Potato farmer. Born Brooklyn Center 1927. Graduate of local public schools and University of Minnesota (B.A. in History). Justice of the Peace, Brooklyn Center 1954-62. Recipient of Brooklyn Center Junior Chamber of Commerce "distinguished service award" and Junior Chamber's (Hennepin County) "outstanding farmer's award." Married, four children. Elected to House 1962.

Digitized by Google
Original from UNIVERSITY OF MICHIGAN
Generated on 2013-02-14 19:50 GMT / http://hdl.handle.net/2027/mdp.39015049797619
Creative Commons Zero (CC0) / http://www.hathitrust.org/access_use#cc-zero



Bill Frenzel

(Thirtieth District, West—Hennepin County)

Golden Valley, 233 Janalyn Circle. Vice-president of warehousing and trucking firm. Born in St. Paul 1928. Graduate of Dartmouth College, Hanover, New Hampshire (B.A. and M.A. in Business Administration). President, Minn.-N.W. Warehousemen's Assn. Served in U.S. Navy 1951-54 (Korea). Married, three daughters. Elected to House 1962.



John A. Yngve

(Thirty-first District, East—Hennepin County)

Plymouth, 17830 County Road 6. Lawyer. Born Thief River Falls 1924. Graduate of St. Louis Park high school and University of Minnesota (LL.B.). Served in U.S. Army Air Force 1942-46. Married, five children. Elected to House 1962.



Salisbury Adams

(Thirty-first District, West—Hennepin County)

Wayzata, Route 2. Lawyer. Born in Duluth 1925. Graduate of University of Minnesota (B.S. in Metallurgical Engineering) and Harvard University Law School. Board member and treasurer, Wayzata School District #284, 1958-62. Director, Minneapolis Family and Children's Service. Served in U.S. Navy 1943-46. Married, four children. Elected to House 1962.



William G. Kirchner

(Thirty-second District, North—Hennepin County)

Richfield, 6830 Newton Avenue South. Banker. Born in Iowa 1916, resident of Richfield 21 years. Graduate of Marcus, Iowa public schools, Morningside College, Sioux City, Iowa (B.A.), and Harvard Graduate School of Business Administration, Cambridge, Mass. (M.B.A.). Vice-president, Minnesota Independent Bankers Assn. Past District Chairman, Boy Scouts of America; District Finance Committee Girl Scouts. Served in U.S. Navy 1944-46 (Pacific Theatre). Married, four children. Methodist. Elected to House 1962.

Digitized by Google

Original from UNIVERSITY OF MICHIGAN

Generated on 2013-02-14 19:50 GMT / http://hdl.handle.net/2027/mdp.39015049797619
Creative Commons Zero (CC0) / http://www.hathitrust.org/access_use#cc-zero



Joseph P. Graw

(Thirty-second District, South—Hennepin County)

Bloomington, 10730 Access Road. Insurance executive. Born Knoxville, Iowa in 1915. Resident of Bloomington 12 years. Graduate of Messmer High School, Milwaukee. Attended Northwestern University and Chicago Tech, Chicago, Illinois. Captain, U.S. Army 1941-45 (Pacific Theatre). Married, three children. Elected to House 1962.



Ernie R. Jacobsen

(Thirty-third District, North—Hennepin County)

St. Louis Park, 3410 Aquila Lane. Born September 2, 1905 in Denmark. Educated in that country. Resident and retail businessman of Hennepin County 31 years and of St. Louis Park 12 years. Past President St. Louis Park Lions Club; Past President Lutheran Brotherhood Wooddale Church; a Mason and Shriner. Married, four children. Serving first term.



Otto T. Bang, Jr.

(Thirty-third District, South—Hennepin County)

Edina, 6240 Peacedale Avenue. Insurance salesman, Liberty Mutual Insurance Co. Born Madelia, Minnesota 1931. Graduate of Mayville, North Dakota High School and University of Minnesota (B.A.). Member Ark Lodge #176 A.F.&A.M. and Normandale Lutheran Church. Chairman Edina Republican Committee 1960-62. Married, three children. Elected to House 1962.



Stanley A. Enebo

(Thirty-fourth District—Hennepin County)

Minneapolis, 3304 East 25th Street. Age 38. Born and raised in the 32nd District. Graduated from Minneapolis Public Schools; attended University of Minnesota; veteran of World War II, awarded the Bronze Star Medal for bravery; serves as deacon and Sunday school teacher at Ebenezer Lutheran Church; is an electrician and active member of Local 292 International Brotherhood of Electrical Workers. Married, wife Lois; children, daughter Nancy and son Stanley. Elected to House 1958, re-elected 1960 and 1962.

Digitized by Google
Original from UNIVERSITY OF MICHIGAN
Generated on 2013-02-14 19:50 GMT / http://hdl.handle.net/2027/mdp.39015049797619
Creative Commons Zero (CC0) / http://www.hathitrust.org/access_use#cc-zero



Edward J. (Eddie) Volstad
(Thirty-fourth District—Hennepin County)

Minneapolis, 3327 25th Avenue S. Clothing buyer. Born January 2, 1896, Minneapolis. Attended public schools, special studies in elevator construction. Past Fifth District Commander, Veterans of Foreign Wars. Member Clerks Union and American Legion. Chief Warden, 12th Zone Air Raid Corps. Served in House since 1943.



Gary W. Flakne
(Thirty-fifth District—Hennepin County)

Minneapolis, 4901 11th Avenue South. Attorney at Law. Born in Minneapolis 1934. Attended Minneapolis Public Schools. Graduate of Shattuck School (Faribault), University of Minnesota (1956), and William Mitchell College of Law, St. Paul (1960). Active member, County, State, and American Bar Associations, Republican Party, A.F.&A.M., Nokomis Heights Lutheran Church, Minnesota Army National Guard. Married, three boys, Brian, Ross, and Keith. Elected to House 1962. Conservative.



Lyall A. Schwarzkopf
(Thirty-fifth District—Hennepin County)

Minneapolis, 4840 Bloomington Avenue South. Field Secretary, Minnesota State Medical Assn. Born Waupaca, Wisconsin 1931, resident of Minneapolis 20 years. Graduate of Roosevelt High School and University of Minnesota (B.A., political science major). Served in U.S. Army 1954-56. Recipient of Commanding General's Citation, U. S. Army. Married, two children. Elected to House 1962.



Thor Anderson
(Thirty-sixth District—Hennepin County)

Minneapolis, 2600 Pleasant Avenue South. Elected to House 1962.

Digitized by Google
Original from UNIVERSITY OF MICHIGAN
Generated on 2013-02-14 19:50 GMT / http://hdl.handle.net/2027/mdp.39015049797619
Creative Commons Zero (CC0) / http://www.hathitrust.org/access_use#cc-zero



F. Gordon Wright

(Thirty-sixth District—Hennepin County)

Minneapolis, 2912 Chowen Avenue South. Lawyer with firm of Wright and Storlie, Minneapolis. Born in Canada 1897. Graduate Canadian public schools and Northwestern College of Law, Minneapolis. Resident of Minneapolis 43 years. Married, son John Gordon Wright. Appointed Clerk of Judiciary by House of Representatives 1935, 1939, 1941, 1943; served as Chief Counsel legal bureau 1951-53. Veteran World War I, served five years, wounded twice, service with Canadian army. Received Silver Beaver award from Boy Scouts of America for distinguished service to American boyhood. Past Master of Cataract Lodge No. 2, A.F.&A.M.; Zurah Temple, Shrine. Chairman of Committee on Legislation of the Minnesota State Bar Association 1944-54. Served in House since 1955.



Harold J. Anderson

(Thirty-seventh District—Hennepin County)

Minneapolis, 4919 Colfax Avenue South. Attorney. Born Nebraska 1909. Resident of Minneapolis 38 years. Graduate Minneapolis Central High School and Minneapolis College of Law (LL.B.). Admitted to Minnesota Bar in 1936. Special F.B.I. Agent, 1942-46. Served in House since 1951.



Geo. A. French

(Thirty-seventh District—Hennepin County)

Minneapolis, 5140 Penn Avenue South. Attorney. Born Connecticut 1901. Graduate of West High School and University of Minnesota. Admitted to bar in 1925. Married, two children. Served in Minnesota House of Representatives since 1941.



Douglas M. Head

(Thirty-eighth District—Hennepin County)

Minneapolis, 1782 Fremont Avenue South. Attorney. Born Minneapolis 1930. Graduate South Minneapolis public schools, Yale University (B.A.), and University of Minnesota Law School. Attended University of California College of Economics. Elected to House 1960; re-elected 1962.

Digitized by Google
Original from UNIVERSITY OF MICHIGAN
Generated on 2013-02-14 19:50 GMT / http://hdl.handle.net/2027/mdp.39015049797619
Creative Commons Zero (CC0) / http://www.hathitrust.org/access_use#cc-zero



Richard H. White
(Thirty-eighth District—Hennepin County)

Minneapolis, 1777 Knox Avenue South. Corporation lawyer and business executive. Born Minneapolis 1914. Graduate of West High School (Minneapolis) and University of Minnesota (B.S.L. and LL.B.). F.B.I. agent 1942-46. Married, three children. Elected to House 1962.



Edward J. Gearty
(Thirty-ninth District—Hennepin County)

Minneapolis, 1805 Emerson Avenue North. Lawyer. Born in Minneapolis 1923. Graduate of De LaSalle High School (Minneapolis), St. Thomas College in St. Paul (B.A.), and Georgetown University in Washington, D.C. (LL.B.). Former commissioner, Minneapolis Park Board. Member Democratic-Farmer-Labor Party. Served in U.S. Navy 1942-48 (Pacific Theatre). Single. Elected to House 1962.



Robert (Bob) Latz
(Thirty-ninth District—Hennepin County)

Minneapolis, 1239 Sheridan Avenue North. Born Minneapolis 1930. Attorney. Assistant Attorney General, State of Minnesota, 1955-1958. Graduate North Minneapolis public schools and University of Minnesota Law School, (B.S.L. and LL.B.). Member of State and Hennepin County Bar Associations and various civic and fraternal organizations. Elected to House 1958, re-elected 1960 and 1962.



Stanley J. Fudro
(Fortieth District—Hennepin County)

Minneapolis, 2322 Second Street Northeast. Union business agent. Born Minneapolis 1918. Life-long resident northeast Minneapolis. Boys' Director, Northeast Neighborhood House. Boxing coach at Margaret Barry Settlement House. Member Golden Gloves Boxing Committee; Corker Club; 1949 Centennial Club, Northeast Boosters Club. Active in Community Chest, Heart Fund and Mothers March on Polio drives. Attended St. Thomas College one and one-half years, University of Minnesota two years. Married. Veteran World War II. Served in House since 1957.

Digitized by Google

Original from UNIVERSITY OF MICHIGAN

Generated on 2013-02-14 19:50 GMT / http://hdl.handle.net/2027/mdp.39015049797619
Creative Commons Zero (CC0) / http://www.hathitrust.org/access_use#cc-zero



Edward J. Tomczyk
(Fortieth District—Hennepin County)

Minneapolis, 1614 California Street Northeast. Married, five children. Member of Holy Cross Catholic Church; Knights of Columbus; Eagles; East Side Men's Club. Administrative assistant, Hennepin County Engineer's Office. Served in House since 1947 legislative session.



Arnold M. Rose
(Forty-first District—Hennepin County)

Minneapolis, 178 Malcolm Avenue S.E. Professor of sociology, University of Minnesota. Born in Chicago, Illinois 1918. Graduate of Lindblom High School, Chicago and University of Chicago (B.A., M.A., Ph.D.). Member National Advisory Committee-Housing for Senior Citizens. Served in U.S. Army (Mediterranean Theatre) 1943-45. Winner of First Award for Essays in Social Theory, American Assn. for Advancement of Science (1953). Fulbright Professor, University of Paris (1951-52) and University of Rome (1957-58). Married, three children. Elected to House 1962.



John P. Skeate
(Forty-first District—Hennepin County)

Minneapolis, 3031 Croft Drive N.E. Union Representative. Born March 23, 1911, Manannah, Minnesota. Education, Public Schools Manannah, night school, Minnesota School of Business. Membership in several fraternal and civic organizations. Held numerous offices in P.T.A., local organizations, D.F.L. party and labor organizations. First elected in 1952. Formerly on two interim committees: the State Building Commission and the State Claims Commission (Chairman).



James L. (Jim) Adams
(Forty-second District—Hennepin County)

Minneapolis, 616 East 19th Street, Electrician. Born Michigan 1921. Graduate of Minneapolis public schools. Attended Dunwoody Institute. Treasurer of Local 292, AFL-CIO Electrical Workers. Past Commander of Patterson Post VFW. Legislative officer of Madison School PTA. Member Eagles Lodge, Stenbock Swedish Lodge, South Side Businessmen's Association; Court House Post, American Legion; Central Lutheran church. Married, wife Edith, daughters Judith and Laura, son Douglas. Veteran World War II. Served in House since 1955.

Digitized by Google
Original from UNIVERSITY OF MICHIGAN
Generated on 2013-02-14 19:50 GMT / http://hdl.handle.net/2027/mdp.39015049797619
Creative Commons Zero (CC0) / http://www.hathitrust.org/access_use#cc-zero



Martin O. Sabo
(Forty-second District—Hennepin County)

Minneapolis, 1829-5th Ave. So. Graduate student, University of Minnesota. Born in North Dakota, 1938. Graduate of North Dakota public schools and Augsburg College, Minneapolis (Cum Laude, specializing in History and Political Science). Active Democratic-Farmer-Laborite. Elected to House in 1960; re-elected 1962.



Robert O. Ashbach
(Forty-third District, North—Ramsey County)

Arden Hills, 1585 Johanna Blvd. President of construction company. Born in Waconia, Minnesota 1916. Graduate of Bethel Academy in St. Paul (High School). Attended University of Minnesota. Vice-President, St. Paul Area Chamber of Commerce. Mayor of Arden Hills, 1954-63. Commissioner, Ancker Hospital Building Commission, 1959-63. Married, three children. Elected to House 1962.



John Tracy Anderson
(Forty-third District, South—Ramsey County)

St. Paul, 1048 Van Slyke Avenue. Born October 29, 1928. Treasurer, Geo. J. Grant Construction Co. Graduate Como Park Grade School, Murray High School, University of Minnesota (A.L.A.). Member Warrendale Presbyterian Church, St. Paul; A.F.&A.M. Lodge No. 324; Treasurer, St. Paul Chapter of S.P.E.B.S.Q.S.A., Inc. Served in House during 1957, 1959 and 1963 sessions.



Robert F. Christensen
(Forty-fourth District, North—Ramsey County)

St. Paul, 148 South Wheeler Avenue. Technical personnel manager. Born in Madelia, Minnesota 1914, resident of St. Paul 25 years. Graduate of Madelia High School, St. Mary's College of Winona (B.S., Summa Cum Laude), and University of Minnesota (M.A.). Married, ten children. Elected to House 1962.

Digitized by Google
Original from UNIVERSITY OF MICHIGAN
Generated on 2013-02-14 19:50 GMT / http://hdl.handle.net/2027/mdp.39015049797619
Creative Commons Zero (CC0) / http://www.hathitrust.org/access_use#cc-zero



Robert W. Johnson
(Forty-fourth District, South—Ramsey County)

St. Paul, 1950 Bayard Avenue. Lawyer. Born in St. Paul 1924. Graduate of Johnson High School (St. Paul) and University of Minnesota (B.B.A., B.S.L., and LL.B.). Commissioner, St. Paul Port Authority. Served in U.S. Navy 1941-46 (Pacific Theatre). Married, five children. Elected to House 1962.



William J. O'Brien
(Forty-fifth District, North—Ramsey County)

St. Paul, 1531 Summit Avenue. Investment counselor. Born in Jacksonville, Florida 1930. Resident of Minnesota 32 years. Graduate of St. Paul Academy (High School) and University of Minnesota (B.B.A.). Married, four children. Elected to House 1962.



D. D. (Don) Wozniak
(Forty-fifth District, South—Ramsey County)

St. Paul, 1291 Bohland Place. Born in 1922, Silver Lake. Practicing attorney in St. Paul. Graduate of the College of St. Thomas (B.A.), graduate of the University of Minnesota Law School (LL.B.). Former instructor of economics at the University of Minnesota. Married Angela Walsh. Four children. Served in House since 1951.



Richard W. Richie
(Forty-sixth District, North—Ramsey County)

St. Paul, 509 Fred Street. Truck driver, City of St. Paul. Born St. Paul 1917. Married, wife, Gladys; child, Faye Louise. Attended St. Paul Public Schools. Five-year veteran of World War II with U. S. Marines; one of first to leave city of St. Paul for active duty, 1940 to 1945. Overseas when war broke out, fought throughout the Southwest and Central Pacific, earning seven battle stars. Active in many civic groups in the city of St. Paul. Elected to House 1958, re-elected 1960 and 1962.

Digitized by Google
Original from UNIVERSITY OF MICHIGAN
Generated on 2013-02-14 19:50 GMT / http://hdl.handle.net/2027/mdp.39015049797619
Creative Commons Zero (CC0) / http://www.hathitrust.org/access_use#cc-zero



Ernest A. Beedle

(Forty-sixth District, South—Ramsey County)

St. Paul, 305 Prescott. Lawyer with firm of Beedle and Hamilton. Born August 31, 1933. Education: Humboldt High School; Hamline University, B.A.—majored in political science and history; William Mitchell College of Law, B.S.L. Served in 47th Infantry Division, Minnesota Air National Guard; at present in U.S. Air Force Reserve. Married, one son. Member of Judiciary, Health and Welfare, State and Junior Colleges, Law Enforcement and Juvenile Delinquency, and Insurance Committees. Elected to House 1958, re-elected 1960 and 1962.



Joseph Prifrel, Jr.

(Forty-seventh District, North—Ramsey County)

St. Paul, 1031 Woodbridge. Union representative. Age 55. Married, five children. A liberal and a member of the House since 1939.



Anthony (Al) Podgorski

(Forty-seventh District, South—Ramsey County)

St. Paul, 642 Van Buren Avenue. Owner and operator of gasoline filling station. Born St. Paul 1903. Attended St. Paul schools. Treasurer Uni-Dale Commercial Club. Active in civic, community, and church work. Married, two children. Served in House since 1945.



William B. McKenzie

(Forty-eighth District, North—Ramsey County)

St. Paul, 2465 E. Tierney Avenue. Born in Meeker County in 1898. Attended high school at Kimball; enlisted in Army in 1917. At present he is directing business representative of District Lodge No. 77, International Association of Machinists. Has been an active leader in the Boy Scout movement; was President of St. Peter's Parents Club in North St. Paul where his nine children were graduated from high school. Member of American Legion, DFL; Clan Campbell No. 116, Order of Scottish Clans; Knights of Columbus, and of St. Peter's Holy Name Society. Served in House since 1959.

Digitized by Google
Original from UNIVERSITY OF MICHIGAN
Generated on 2013-02-14 19:50 GMT / http://hdl.handle.net/2027/mdp.39015049797619
Creative Commons Zero (CC0) / http://www.hathitrust.org/access_use#cc-zero



Leslie J. Edhlund
(Forty-eighth District, South—Ramsey County)

St. Paul, 1841 E. Nebraska Avenue. Mechanical engineer. Born in Welcome, Minnesota 1911. Graduate of Mechanic Arts High School, attended Macalester College (on scholarship), University of Minnesota, and Dunwoody Institute. Married, three children. Elected to House 1962.



Lyle T. Farmer
(Forty-ninth District, North—Ramsey County)

St. Paul, 1484 Payne Avenue. High School physics teacher. Born in Mankato 1921. Graduate of College High School (Mankato), Mankato State College (B.S.), and University of Minnesota (M.A.). President St. Paul Teachers' Retirement Fund Association. Served in U.S. Army 1943-46. Married, three children. Elected to House 1962.



Daniel J. Slater
(Forty-ninth District, South—Ramsey County)

St. Paul, 1606 Burns Avenue. Electrician. Born in St. Paul 1920. Graduate of Vocational High School (St. Paul). Attended University of Minnesota Extension Schools. Member of Governor Elmer L. Andersen's Advisory Committee on Children and Youth. Served in Combat Engineers, U.S. Army 1943-45 (China-Burma-India Theatre). Married, three children. Elected to House 1962.



Richard W. (Dick) O'Dea
(Fiftieth District—Washington County)

Mahtomedi, Washington County. Quality control laboratory technician, Whirlpool Corp. Born July 17, 1916, at St. Paul. Attended public grade and high schools in St. Paul. Completed special courses at University of Minnesota. Resident of Washington County since 1937. Former mayor of Willernie. Married, four children. Served in House since 1953.

Digitized by Google
Original from UNIVERSITY OF MICHIGAN
Generated on 2013-02-14 19:50 GMT / http://hdl.handle.net/2027/mdp.39015049797619
Creative Commons Zero (CC0) / http://www.hathitrust.org/access_use#cc-zero



Howard R. Albertson

(Fiftieth District—Washington County)

Stillwater. Attorney. Born in Stillwater 1928. Graduate Washington County public schools, Gustavus Adolphus College (B.A.), Minneapolis College of Law (B.S.L.), and William Mitchell College of Law (LL.B.). While a student, selected for "Who's Who Among Students in American Universities and Colleges." President Washington County Historical Society. Veteran Korean Conflict. Washington County Court Commissioner 1958-60. Elected to House 1960; re-elected 1962.



Connie Burchett

(Fifty-first District—Anoka County)

Coon Rapids, 9849 Zilla Street N.W. Housewife. Born in Chicago 1911, resident of Coon Rapids 13 years. Graduate of Englewood High School (Chicago), Northwestern University's McKinlock Campus (B.A. in Journalism). Member Anoka County Welfare Board and Coon Rapids Charter Commission. Married, one child. Elected to House 1962.



John H. Nordin, Sr.

(Fifty-first District—Anoka County)

Soderville. Real estate agent. Born Sweden 1892. Attended public schools in South Dakota. Resident of Anoka County 34 years. President Highway 65 Association; Secretary Highway 56 Association; member Lions Club, Columbia Heights Commercial Club. Cited in International Blue Book, 1951-52. Mayor of Columbia Heights 1945-46. Member of House 1933-39, and 1947-63. Married, seven children.



Edwin M. Wold

(Fifty-second District—Aitkin County)

Aitkin, 113 First Ave. N. Farm implement dealer. Born in Minneapolis 1900. Graduate of Aitkin County public schools and Little Falls Business College. Director, Aitkin County Agricultural Society. Chairman Aitkin County Area Development Assn. Honorary member of Senior Honor Roll, Farmers' Society of Northeastern Minnesota. Married, two children. Elected to House 1962.

Digitized by Google
Original from UNIVERSITY OF MICHIGAN
Generated on 2013-02-14 19:50 GMT / http://hdl.handle.net/2027/mdp.39015049797619
Creative Commons Zero (CC0) / http://www.hathitrust.org/access_use#cc-zero



Bernard O. Carlson

(Fifty-second District—Carlton County)

Cloquet. Employed in maintenance department of Northwest Paper Co. Born St. Louis County 1913. Graduated Cloquet public schools. Resident of Cloquet 31 years. President, Firemen and Oilers, Local 939. Treasurer Cloquet school board 1948-61. Member Board of Directors of Cloquet Memorial Hospital, 1958-61. Married, two children. Elected to House 1960; re-elected 1962.



Charles L. Halsted

(Fifty-third District—Crow Wing County)

Brainerd. Insurance agent. Born in North Dakota 1894. Resident of Minnesota 48 years, of Brainerd 33 years. Member Masons, Elks, Moose lodges and the Brainerd Lions Club. Former Town Clerk and local Postmaster. Married, seven children. Served in House since 1937.



Gordon D. Gerling

(Fifty-third District—Morrison County)

Little Falls. Insurance agent. Born Renville County 1921. Educated at Blue Earth public schools, University of Minnesota, and Dunwoody Institute. Resident of Morrison County 16 years. Veteran World War II, Air Force. Former President Little Falls Sportsmen's Club; former Chairman, Housing Committee, local American Legion. Member VFW and past chairman of Morrison County Ducks Unlimited. Married, four children. Served in House in 1957, re-elected 1960 and 1962.



Ronald A. Everson

(Fifty-fourth District—Wadena County)

Wadena automobile dealer since 1951. Born Crow Wing County 1930. Graduate Aitkin High School and University of Minnesota (B.B.A., 1951). Member Wadena Chamber of Commerce (Past President), Lions Club (Past President), Masons, American Legion. Married, four children. Elected to House 1960; re-elected 1962.

Digitized by Google
Original from UNIVERSITY OF MICHIGAN
Generated on 2013-02-14 19:50 GMT / http://hdl.handle.net/2027/mdp.39015049797619
Creative Commons Zero (CC0) / http://www.hathitrust.org/access_use#cc-zero



Keith Hinman
(Fifty-fourth District—Todd County)

Grey Eagle. Owner and operator of grocery store. Born in Grey Eagle 1925. Graduate Grey Eagle public schools. President Grey Eagle Commercial Club. Former PTA president and chairman of Grey Eagle Centennial celebration (1958). School board member 1957-60. Elected to House 1960; re-elected 1962. Married, four children.



H. J. Henning
(Fifty-fifth District—Otter Tail County)

Pelican Rapids. Born 1896, Germany. Resided in Ottertail County 33 years. Retired. Formerly engaged in food business; board member Fairway Foods; County Treasurer, 1951-57. Elected to House 1958; re-elected 1960 and 1962.



Roy E. Dunn
(Fifty-fifth District—Otter Tail County)

Pelican Rapids.



Douglas H. Sillers
(Fifty-sixth District—Clay County)

Moorhead, Route 2. Farmer. Born in North Dakota 1915. Graduate Calvin, North Dakota High School, Concordia College (B.A.). Presbyterian church member. Served in U.S. Navy 1942-45 (European Theatre). Married, four children. Elected to House 1962.

Digitized by Google
Original from UNIVERSITY OF MICHIGAN
Generated on 2013-02-14 19:50 GMT / http://hdl.handle.net/2027/mdp.39015049797619
Creative Commons Zero (CC0) / http://www.hathitrust.org/access_use#cc-zero



R. N. Nelson
(Fifty-sixth District—Wilkin County)

Breckenridge. Attorney at Law. Born December 12, 1904. Married, five children. Graduate Wheaton High School, Hamline University, St. Paul College of Law. City Attorney of Breckenridge, 1932-1937; County Attorney, Wilkin County, 1943-1956. Served in House since 1957.



Frank H. DeGroat
(Fifty-seventh District—Becker County)

Lake Park, Route 1. Dairy and grain farmer. Married, five children. Elected to House 1962.



Harold N. Johnson
(Fifty-seventh District—Hubbard County)

Park Rapids, 612 North Main Street. High School science teacher. Born Wheelock, North Dakota 1906, resident of Park Rapids 25 years. Graduate of Cumberland, Wisconsin High School and Concordia College (B.A.). Married, one daughter. Elected to House 1962.



Arthur H. Frick, Sr.
(Fifty-eighth District—Itasca County)

Grand Rapids, 616 West 9th Street. Retired county agricultural agent. Born in Belleville, Illinois 1895. Graduated Belleville High School and University of Illinois (B.S. in agriculture). Past President Minnesota Assn. of County Agricultural Agents and Grand Rapids Lions Club; Director, Grand Rapids School Board (District 318) 1959-63. Recipient "Superior Service Award" from U.S. Department of Agriculture and "Distinguished Service Award" from National Association of County Agricultural Agents. Married, four children, 10 grandchildren, 4 great grandchildren. Elected to House 1962.

Digitized by Google
Original from UNIVERSITY OF MICHIGAN
Generated on 2013-02-14 19:50 GMT / http://hdl.handle.net/2027/mdp.39015049797619
Creative Commons Zero (CC0) / http://www.hathitrust.org/access_use#cc-zero



Robert G. Renner
(Fifty-eighth District—Cass County)

Walker. Attorney at Law. Born Hubbard County 1923. Married, five children. Education: B.A. and LL.B. degree. Assistant County Attorney, Cass County, 1950-53. Member of American Legion; State, District and American Bar Associations. Veteran, World War II, enlisted man in tank destroyer battalion. Served in House since 1957.



Francis (Frenchy) LaBrosse
(Fifty-ninth District—St. Louis County)

Duluth, 3138 Restormel Street. Representative Minnesota Medical Association. Born Duluth 1908. Educated at Duluth schools. Married, two children. World War II veteran, U. S. Navy. Member V.F.W. and American Legion; member of Elks, Moose, Eagles; member of Musicians' Union AFL-CIO No. 18 past 30 years. Served in House since 1949.



Willard M. Munger
(Fifty-ninth District—St. Louis County)

Duluth, 7408 Grand Avenue. Engaged in retail trade and motel business. Graduate of Fergus Falls schools and University extension. Married, two children, Patricia, Willard, Jr. Served two years with State Grain Department of Minnesota Railroad and Warehouse Commission; two years in charge of northern Minnesota area of Marketing Division, State Department of Agriculture, Dairy and Food; one year as Chief of Food Section in Office of Price Stabilization, Duluth district. Fifteen years as owner and operator of retail food store, service station. Motel operator since 1954. Has served as officer and member of many civic, community and fraternal organizations. Served in House since 1955.



Arne C. Wanvick
(Sixtieth District—St. Louis County)

Duluth, 215 West Third Street. Painting contractor. Formerly in mercantile business. One of original members of Duluth-Superior High Bridge Commission; Secretary Interim Commission Seaway Port Authority. Member of Moose Lodge No. 505. Member of House of Representatives in sessions 1933 through 1939, and 1943 to present.

Digitized by Google
Original from UNIVERSITY OF MICHIGAN
Generated on 2013-02-14 19:50 GMT / http://hdl.handle.net/2027/mdp.39015049797619
Creative Commons Zero (CC0) / http://www.hathitrust.org/access_use#cc-zero



Earl B. Gustafson
(Sixtieth District—St. Louis County)

Duluth, 1316 Brainerd Avenue. Lawyer. Born in Duluth 1927. Graduated from Duluth Central High School, Gustavus Adolphus College (B.S. in business and economics), University of Minnesota (LL.B.). Special Municipal Judge, Duluth, 1961-62. Served in U.S. Navy, 1945-46. Formerly Reporter for 11th District Uniform Jury Instruction Guides Project of District Judges Assn. Married, five children. Elected to House 1962.



Alfred E. France
(Sixty-first District—St. Louis County)

Duluth, 2107 Vermilion Road. Public Relations director, Duluth firm. Born in Pennsylvania 1927. Graduate of University of Minnesota (B.A. in political science). Former Administrative Assistant to Governors Youngdahl and C. Elmer Anderson. Served in U.S. Army 1945-47. Married, three children. Elected to House 1962.



William H. House
(Sixty-first District—Cook, Lake and St. Louis Counties)

Two Harbors. Born April 1, 1911, Rainy River, Ontario, Canada. Attended grade school, high school, and Junior College at Eveleth. Graduated from University of Minnesota in 1938, completing M.A. at University of Minnesota, Duluth. Instructor in Two Harbors High School. Member of Advisory Committee of Great Lakes Fisheries 1956-1961; district director for Minnesota Conservation Federation, member of M.E.A., first president of American Federation of Teachers, local 737; member of L.O.O.M.; President of Bethlehem Lutheran Church, member of Board of Trustees; member of Lake County Sportsmen's Club; vice-president of Lake County Centennial committee; member Fortitude Lodge No. 188 A.F.&A.M. Married, three children. Served in House since 1959.



Peter X. Fugina
(Sixty-second District—St. Louis County)

Virginia, 5 Merritt Drive. Public school instructor and insurance and real estate business. Graduate Hamline University, B.S. Degree. Graduate study at University of Minnesota, University of Washington, Seattle, Stanford University, Purdue University, Princeton University. Veteran World War II, U. S. Navy Amphibious Forces, South Pacific, Military Government in Japan, Korea. Member Virginia Kiwanis Club, Knights of Columbus, Elks Lodge, Moose Lodge, V.F.W., American Legion. Director, Iron Range Rehabilitation Center. Member American Federation of Teachers, Delegate Virginia Central Labor Union. Married; wife, Virginia Britt; son, Britt. Served in House since 1955.

Digitized by Google
Original from UNIVERSITY OF MICHIGAN
Generated on 2013-02-14 19:50 GMT / http://hdl.handle.net/2027/mdp.39015049797619
Creative Commons Zero (CC0) / http://www.hathitrust.org/access_use#cc-zero



Fred A. Cina
(Sixty-second District—St. Louis County)

Aurora. Attorney. Graduate of the University of Minnesota. Veteran World War II and member American Legion, Virginia Knights of Columbus and Aurora Lions. Married, three children. Rules chairman 1955-1957-1959-1961. Served in House since 1947.



Loren S. Rutter
(Sixty-third District—St. Louis County)

Kinney. Railroad telegrapher for the Great Northern Railway Co. Born August 9, 1905, Sandstone, Minnesota. Resident of the district since 1912. Graduate Buhl High School. Served as mayor, trustee, and justice of the peace, village of Kinney. Member Order of Railroad Telegraphers, Division No. 70. Honorary member United Steelworkers of America, C.I.O. Local No. 1663. Member Moose lodge, Elks lodge, A.F.&A.M. Hematite lodge No. 274, Buhl Sportsmen's club, Mountain Iron Sportsmen's club, Chisholm Sportsmen's and Athletic Club. Member Kinney volunteer fire department 20 years. Member DFL party since 1930. A liberal. Married, two children. Served in House since 1949.



Jack Fena
(Sixty-third District—St. Louis County)

Hibbing, 2530 3rd Avenue W. Born in Hibbing 1923. Graduate Hibbing schools and Notre Dame university. World War II veteran. Attorney in firm of Fena and Nasi, 3 Ryan Bldg., Hibbing. Married Kathleen Kain; nine children, Lynn, James, Susan, Sally, Peter, Margaret, Christopher, Bartholomew, and Mary Ann. Served in House since 1959.



Leonard R. Dickinson
(Sixty-fourth District—Beltrami and Lake of the Woods Counties)

Bemidji. Lumber company executive and owner. A lifelong resident of Beltrami County. Ten years in the Minnesota House of Representatives. Four years in the Minnesota State Senate. A Rotarian, member of the Elks, Aad Temple of Duluth, director of the Timber Producers Association. A G.O.P. Chairman and District Officer.

Digitized by Google
Original
UNIVERSITY OF MICHIGAN
Generated on 2013-02-14 19:50 GMT / http://hdl.handle.net/2027/mdp.39015049797619
Creative Commons Zero (CC0) / http://www.hathitrust.org/access_use#cc-zero



E. J. Chilgren
(Sixty-fourth District—Koochiching County)

Born in Jamtland, Sweden, July 4, 1897. World War I veteran. Married, two daughters. Publisher, Littlefork Times, Littlefork, Minnesota. Served continuously in House since 1927.



Alvin M. Johnson
(Sixty-fifth District—Norman County)

Ada, 103 West 3rd Street. Proprietor several farms in Norman and Clay counties. Born in Ada 1905. Graduate of Ada High School and University of Minnesota (B.S. in business administration). Served in U.S. Army 1942-45 (Italian Theatre). Widower, three children. Elected to House 1962.



L. J. Lee
(Sixty-fifth District—Clearwater and Mahnomen Counties)

Bagley. Union representative. Born Pope County 1907. Resident of Clearwater County 47 years. Attended public school in Clearwater County. Member Executive Board of Minnesota AFL-CIO; member of Eagles, Bagley Sportsmen's Club. Bagley Village Councilman, 1953-58. Clearwater County Commissioner, 1958-60. Married, two children. Elected to House 1960; re-elected 1962.



Andrew Skaar
(Sixty-sixth District—Pennington and Red Lake Counties)

Thief River Falls, Route 1. Grain and livestock farmer. Born in Thief River Falls 1922. Graduate of Northwest School of Agriculture, Crookston. Former township assessor, and District Supervisor, Pennington County Soil Conservation District. President, Northwest Farm and Home Development Association. Director, Red River Valley Development Association. Elected to House 1962.

Digitized by Google
Original from UNIVERSITY OF MICHIGAN
Generated on 2013-02-14 19:50 GMT / http://hdl.handle.net/2027/mdp.39015049797619
Creative Commons Zero (CC0) / http://www.hathitrust.org/access_use#cc-zero

Harvey A. Wilder

(Sixty-sixth District—Polk County)



Crookston, 202 South Hubbard Street. Grain farmer. Born February 17, 1907. Wife Bernice, four children. Graduate Central High School, Crookston, attended Northwestern Agricultural College at Crookston. Served seven years on Crookston City Council. Member of Masonic Orders; trustee of Covenant Mission Church; Salvation Army Board; Elks and Eagles lodges; member of Cloverleaf Local of Minnesota Farmers Union for 25 years; member of Veterans of Company I, Minnesota National Guard, Pearl Harbor Day Minute Men; National Guard. Served 5 years in State Guard during World War II and 1½ years in National Guard during Korean Conflict. Served in House since 1957.

Victor L. Johnson

(Sixty-seventh District—Kittson County)



Lake Bronson. Publisher of two Kittson County weeklies. Graduate of Lancaster High School, attended Concordia College at Moorhead. Has served as member of school board; village council; director of Northwestern Minnesota Development Association; Chairman of Kittson County Centennial Committee; Chairman of Ninth District Editorial Association. Is a member of Kittson County Park Board and Kittson County Nursing Board. Married, four children. Affiliated with Evangelical Mission Covenant Church. Elected to House 1958, re-elected 1960 and 1962.

Everett Battles

(Sixty-seventh District—Roseau County)



Warroad. Farmer. Married; four sons, three daughters. Born in 1900 at Watkins. Attended public school in Cokato. Resident of Roseau County since age 12. Served as member of school board of Warroad School District No. 12; president of Warroad Coop Creamery; director Roseau County R.E.A.; president Farmers Union Oil Co.; vice president Border County Power Coop; County Committee of Production and Marketing Administration at Roseau; President of Minnesota Dairy Products Association, Inc., member of Union Congregational Church; Masonic lodge; and Shrine. Served in House since 1955.

Richard W. Fitzsimons

(Sixty-seventh District—Marshall County)



Argyle. Grain farmer. Born January 19, 1922, Argyle, Minnesota, on farm he now operates. Active in civic and farm organizations in county and area. Now serving sixth term.

Digitized by Google

Original from UNIVERSITY OF MICHIGAN

Generated on 2013-02-14 19:50 GMT / http://hdl.handle.net/2027/mdp.39015049797619
Creative Commons Zero (CC0) / http://www.hathitrust.org/access_use#cc-zero

1963

OFFICERS OF THE HOUSE OF REPRESENTATIVES



Chief Clerk—George H. Leahy, Maple Lake. Lawyer. Officer of House of Representatives since 1935.



Desk Clerk—Edward A. Burdick, 90 Virginia St., St. Paul. Employed by House of Representatives 1941 through 1949 sessions, and 1953 through 1963 sessions. Executive Secretary, Legislative Building Commission.



Assistant Desk Clerk—Joseph C. Vavrosky, 496 West Wheelock Parkway, St. Paul. Operates insurance agency. Employed by the House of Representatives since the 1957 session.



First Assistant Chief Clerk—Elnora Dresselhaus, St. Paul. Employed by House of Representatives 1961 and 1963 sessions.



Second Assistant Chief Clerk—Harvey E. Hoberg, Bemidji. Cafe operator. Field man and sales manager for creameries for 30 years.

Digitized by Google
Original from UNIVERSITY OF MICHIGAN
Generated on 2013-02-14 19:50 GMT / http://hdl.handle.net/2027/mdp.39015049797619
Creative Commons Zero (CC0) / http://www.hathitrust.org/access_use#cc-zero



Sergeant-at-Arms—Harvey N. Paulson, Sleepy Eye. Farmer. Director and President of Coop Creamery of Evan, 10 years. Served as Director and President of Livestock Shipping Association; Director and Vice President Brown County Coop Oil Association; Chairman and Board Member Brookville Township, Redwood County, 15 years; Supervisor Redwood County Soil Conservation District. Skelly award winner 1947 for outstanding achievement in agriculture. In House of Representatives 1957-1961.



Assistant Sergeant-at-Arms—Russell Lundberg, Taylors Falls. 1917 graduate School of Agriculture, University of Minnesota. One of state's first tree farmers. Retired, after 28 years in farm implement business.



Assistant Sergeant-at-Arms—George Tammen, Clara City. Born on farm in Chippewa County. Married, three children. Retired.



Chaplain—Robert L. Anderson, minister of the St. Anthony Park Lutheran Church of St. Paul since September, 1961. Born in Morris, Illinois, in 1926, Mr. Anderson was graduated from Concordia College, Moorhead, Minnesota with a B.A. degree in 1949, and with a B.Th. degree from Luther Theological Seminary, St. Paul in 1952. He assumed the pastorate of Faith Lutheran Church, Cameron, Wisconsin from 1952-1955; then the First Lutheran Church, Mitchell, South Dakota from 1955-1961. He is a member of the Board of Directors of the Lutheran Council of St. Paul. Served as chaplain during the 1963 legislature.

Digitized by Google
Original from UNIVERSITY OF MICHIGAN
Generated on 2013-02-14 19:50 GMT / http://hdl.handle.net/2027/mdp.39015049797619
Creative Commons Zero (CC0) / http://www.hathitrust.org/access_use#cc-zero



Chaplain—Emery George Barrette, minister of Epworth Methodist Church of St. Paul since July, 1960. Born in St. Paul in 1930, Mr. Barrette graduated from Hamline University of St. Paul with a B.A. degree in 1954, and with a B.D. degree from Drew University of Madison, New Jersey in 1957. In 1957 he was appointed to serve the Gethsemane Methodist Church in Lino Lakes, Minnesota. In April of 1961 he became the Chaplain at the City and County Workhouse in St. Paul. Mr. Barrette has participated in the University of Utah School of Alcohol Studies and the St. John's University Institute on Mental Health. Served as Chaplain of the House 1963 session.



Chaplain—Columban V. Kremer, O.S.B., born April 7, 1904, St. Nicholas, Minnesota. Graduate of St. John's College, B.A., and Seminary, Collegeville, Minnesota. Parish work in St. Cloud Diocese 1933-37; Parish work in Archdiocese of St. Paul 1937-42; Chaplain in European Theatre of Operations World War II; Parish work in Archdiocese of New York 1946-52; Red Lake Indian Missionary 1952-56; Hospital Chaplain in Browerville, Minnesota 1956-59; Pastor of St. Mary's Church, Stillwater, Minnesota 1959 to present day. Chaplain of House of Representatives 1963 session.



Chaplain—Rabbi Bernard S. Raskas has been the spiritual leader for ten years of the Temple of Aaron in St. Paul. He lives at 611 Mt. Curve Blvd. Rabbi Raskas is a former president of the Minnesota Rabbinical Association; member of Advisory Committee of Retarded Children's Association; Board of United Jewish Fund and Council; Governor's Housing Committee; Secretary of Academy of Religion and Mental Health. He was the first Jewish Chaplain of State of Minnesota House of Representatives, 1961 and 1963 sessions.



Chaplain—Rt. Rev. Msgr. James P. Shannon, born February 16, 1921, South St. Paul. Graduate of College of St. Thomas, B.A.; St. Paul Seminary; University of Minnesota, M.A.; Yale University, Ph.D. Assistant pastor Cathedral of St. Paul, 1946-48; Professor Nazareth Hall Preparatory Seminary, 1948-50; Instructor St. Thomas Military Academy, 1950-51; Assistant Professor College of St. Thomas, 1954-56; President College of St. Thomas, 1956 to present. Chaplain of House of Representatives 1963.

Digitized by Google
Original from UNIVERSITY OF MICHIGAN
Generated on 2013-02-14 19:50 GMT / http://hdl.handle.net/2027/mdp.39015049797619
Creative Commons Zero (CC0) / http://www.hathitrust.org/access_use#cc-zero



Postmaster—Don Mitchell, Round Lake. Farmer. Active in adult 4-H Leadership, County Crop and Livestock Improvement Association, and Southwest Minnesota Farm Management Association. Served as state representative 1957 session.



Assistant Postmaster—Moppy Anderson, Preston. Retired. Former Rushford City Treasurer, Fillmore County Treasurer, and state representative (1951-1961). First term as assistant postmaster.



Index Clerk—Endocen H. Hillman, Minneapolis. Born in Michigan, raised in Oklahoma, lived in Illinois, then in Minnesota since 1938. Veteran World War II. Retired sales engineer of petroleum products.



Secretary to the Chief Clerk—Edna L. Schoonmaker, 1464 North Hamline Avenue, St. Paul. Secretary to the Chief Clerk of the House, 1957, 1959, 1961, and 1963 sessions.

Digitized by Google
Original from UNIVERSITY OF MICHIGAN
Generated on 2013-02-14 19:50 GMT / http://hdl.handle.net/2027/mdp.39015049797619
Creative Commons Zero (CC0) / http://www.hathitrust.org/access_use#cc-zero

STANDING COMMITTEES OF THE SENATE

1963

AGRICULTURE (27) — Sinclair, Donald, Chairman; Anderson, E. J., Benson, Dunlap, Hanson, N. W., Hanson, Rudolph, Heuer, Holand, Holmquist, Josefson, Knudsen, Kroehler, Langley, Larson, L. W., Larson, Norman J., Laufenburger, Lofvegren, Maruska, Mitchell, Nelson, Harold S., Nelson, Howard, Olson, Sundet, Thuet, Ukkelberg, Walz, Zwach.

CITIES OF THE FIRST CLASS (23) — Westin, Leslie, Chairman; Adams, Allen, Anderson, Wendell R., Bergerud, Blatz, Butler, Carr, Coleman, Davies, Ferrario, Grittner, Hansen, Melvin E., Kalina, McCarty, McKnight, Mosier, Novak, Ogdahl, Parish, Parks, Popham, Wright.

CIVIL ADMINISTRATION (18) — Harren, Henry, Chairman; Allen, Claude, Vice Chairman; Adams, Blatz, Child, Davies, Dosland, Dunlap, Hanson, Rudolph, Novak, Ogdahl, Popham, Rosenmeier, Sinclair, Thuet, Vukelich, Westin, Wright.

COMMERCE (20) — Child, Fay George, Chairman; Bergerud, Alf, Vice Chairman; Allen, Davies, Hoium, Kalina, Lofvegren, McCarty, McGuire, McKee, McKnight, Mosier, Nelson, Harold, Olson, Parks, Perpich, Popp, Sundet, Swenson, Westin.

COMMITTEE ON COMMITTEES (7) — Rosenmeier, Gordon, Chairman; Imm, Larson, Norman, Mitchell, Sinclair, Wright, Zwach.

EDUCATION (22) — Dunlap, Robert R., Chairman; Benson, Butler, Carr, Child, Grittner, Hansen, Melvin E., Hanson, Rudolph, Heuer, Holand, Holmquist, Imm, Josefson, Krieger, Larson, Norman, McGuire, McKee, Sinclair, Vukelich, Westin, Wright, Zwach.

ELECTIONS AND REAPPORTIONMENT (19) — Kroehler, Franklin P., Chairman; Benson, Bergerud, Carr, Coleman, Dunlap, Franz, Hansen, Melvin E., Harren, Holand, Josefson, Knudsen, Larson, Norman, McKee, Maruska, Ogdahl, Rosenmeier, Salmore, Sinclair.

FINANCE (21) — Imm, Val, Chairman; Carr, Child, Davies, Dosland, Dunlap, Hanson, N. W., Harren, Heuer, Josefson, Lofvegren, McGuire, McKee, Mitchell, Nelson, Harold S., Olson, Popp, Rosenmeier, Sinclair, Walz, Westin.

GAME AND FISH (20) — Lofvegren, Clifford, Chairman; Ukkelberg, Cliff, Vice Chairman; Anderson, E. J.; Bares, Ferrario, Hanson, N. W., Harren, Heuer, Larson, L. W., Laufenburger, McKnight, Mitchell, Nelson, Harold S., Nelson, Howard, Parish, Patterson, Perpich, Salmore, Walz, Zwach.

GENERAL LEGISLATION (18) — Holmquist, Stanley W., Chairman; Olson, John, Vice Chairman; Blatz, Child, Ferrario, Grittner, Hansen, Melvin E., Kalina, Knudsen, Krieger, Kroehler, Langley, Laufenburger, Maruska, Parks, Popham, Salmore, Thuet.

JUDICIARY (25) — Rosenmeier, Gordon, Chairman; Allen, Anderson, Wendell R., Benson, Bergerud, Blatz, Davies, Dosland, Dunlap, Hanson, Rudolph, Hoium, Kalina, Krieger, McCarty, McGuire, Mitchell, Mosier, Nelson, Harold S., Novak, Parish, Parks, Popham, Swenson, Thuet, Wright.

LABOR (19) — Anderson, E. J., Chairman; Popp, Harold R., Vice-Chairman; Anderson, Wendell R., Bares, Benson, Bergerud, Carr, Franz, Harren, Heuer, Holmquist, Kroehler, McCarty, McKnight, Mosier, Olson, Rosenmeier, Swenson, Wright.

LIQUOR CONTROL (15) — McKee, John H., Chairman; Child, Franz, Harren, Kalina, Kroehler, Larson, L. W., McGuire, Novak, Ogdahl, Olson, Salmore, Swenson, Vukelich, Walz.

MILITARY AFFAIRS AND CIVIL DEFENSE (11) — Nelson, Harold S., Chairman; Adams, Bares, Butler, Coleman, Dosland, Holmquist, Imm, Langley, Laufenburger, Parish.

MUNICIPAL AFFAIRS (15) — Holand, P. J., Chairman; Dosland, W. B., Vice-Chairman; Anderson, Ernest J., Bares, Blatz, Carr, Hansen, Melvin E., Hanson, Rudolph, Hoium, Knudsen, Krieger, Laufenburger, Nelson, Howard, Thuet, Westin.

PUBLIC BUILDINGS (10) — Josefson, J. A., Chairman; Anderson, Wendell R., Coleman, Heuer, Lofvegren, Maruska, Mitchell, Ogdahl, Perpich, Popp.

PUBLIC DOMAIN (16) — Mitchell, C. C., Chairman; Sundet, A. O., Vice-Chairman; Butler, Ferrario, Grittner, Hanson, N. W., Holand, Larson, Norman, McKee, McKnight, Patterson, Rosenmeier, Salmore, Sinclair, Vukelich, Walz.

Digitized by Google
Original from UNIVERSITY OF MICHIGAN
Generated on 2013-02-14 19:50 GMT / http://hdl.handle.net/2027/mdp.39015049797619
Creative Commons Zero (CC0) / http://www.hathitrust.org/access_use#cc-zero

PUBLIC HIGHWAYS (25) — Larson, Norman, Chairman; Butler, Dunlap, Ferrario, Hanson, Norman W., Hoium, Holand, Imm, Josefson, Knudsen, Kroehler, Larson, L. W., Lofvegren, McCarty, Maruska, Mitchell, Mosier, Novak, Patterson, Sinclair, Sundet, Ukkelberg, Walz, Wright, Zwach.

PUBLIC WELFARE (22) — Franz, W. J., Chairman; Adams, Allen, Anderson, Ernest J., Anderson, Wendell R., Bares, Bergerud, Child, Coleman, Dosland, Grittner, Harren, Langley, Lofvegren, McKee, Parks, Perpich, Popham, Popp, Ukkelberg, Vukelich, Wright.

RULES AND LEGISLATIVE EXPENSE (22) — Zwach, John M., Chairman; Anderson, E. J., Butler, Child, Dunlap, Franz, Hanson, Rudolph, Harren, Holand, Holmquist, Imm, Josefson, Kroehler, Larson, Norman, Lofvegren, McKee, Mitchell, Nelson, Harold S., Rosenmeier, Sinclair, Westin, Wright.

TAXES AND TAX LAWS (19) — Wright, Donald O., Chairman; Allen, Anderson, E. J., Bergerud, Butler, Franz, Hanson, Rudolph, Holand, Holmquist, Kalina, Larson, L. W., Larson, Norman, Novak, Salmore, Sundet, Thuet, Ukkelberg, Vukelich, Zwach.

TOWNS AND COUNTIES (16) — Hanson, Rudolph, Chairman; Larson, L. W., Vice-Chairman; Davies, Dosland, Franz, Grittner, Hoium, Holmquist, Nelson, Harold, Nelson, Howard, Parish, Patterson, Popp, Salmore, Ukkelberg, Vukelich.

TRANSPORTATION AND COMMUNICATIONS (18) — Butler, Gordon H., Chairman; Adams, Benson, Carr, Ferrario, Hanson, Norman, Imm, Josefson, Krieger, Langley, Larson, Norman, McGuire, Nelson, Howard, Patterson, Perpich, Popp, Sundet, Swenson.

Generated on 2013-02-14 19:50 GMT / http://hdl.handle.net/2027/mdp.39015049797619
Creative Commons Zero (CC0) / http://www.hathitrust.org/access_use#cc-zero
Digitized by Google
Original from UNIVERSITY OF MICHIGAN

STANDING COMMITTEES OF THE HOUSE

1963

ADMINISTRATIVE RULES AND PROCEDURES—Head, Chairman; Gustafson, W. F., Vice-Chairman; Albertson, Anderson, H. R., Fena, Gustafson, E. B., Johnson, R. W., Johnson, V. L., Kucera, Latz, Rose, Scott, Schwarzkopf, Volstad, Wright.

AGRICULTURE — Fuller, Chairman; Long, Vice-Chairman; Becklin, Cummings, Daley, DeGroat, Fischer, W. C., Fitzsimons, Gerling, Hegstrom, Hinman, Johnson, A. M., Johnson, V. L., Krenik, McGowan, Mann, Miller, Pederson, Sillers, Stone, Voxland, Warnke, Wee, Wilder, Wold.

APPROPRIATIONS — Fitzsimons, Chairman; Fuller, Vice-Chairman; Anderson, J. T., Barr, Battles, Clark, Daley, Farmer, Fena, Fischer, W. C., Flakne, Gimpl, Hall, Head, Iverson, Kirchner, Klaus, Long, Mahowald, Munger, Rutter, Scott, Searle, Skaar, Skeate, Slater, Volstad, Voxland, Wee.

CITIES OF THE 1ST AND 2ND CLASS — Anderson, J. T., Chairman; O'Brien, Vice-Chairman; Adams, J. L., Anderson, H. J., Bang, Christensen, Enebo, Flakne, France, Graw, Gustafson, E. B., Head, Munger, Podgorski, Prifrel, Richie, Skeate, Volstad, White, Wingard, Yngve.

CIVIL ADMINISTRATION — French, Chairman; Blomquist, Vice-Chairman; Anderson, H. J., Anderson, J. T., Anderson, T., Bassett, Dunn, France, Fudro, Fuller, Grant, Graw, Hartle, Jacobsen, Johnson, C. A., Johnson, H., Johnson, R. W., McGowan, Nelson, Nordin, Prifrel, Schulz, Stone, Tomczyk, Wozniak.

CLAIMS — Klaus, Chairman; Schwarzkopf, Vice-Chairman; Bang, Johnson, V. L., Latz.

COMMERCE, MANUFACTURING AND RETAIL TRADE — Everson, Chairman; Fisher, D. W., Vice-Chairman; Adams, J. L., Bang, Battles, Becklin, Clark, Cummings, Falkenhagen, Fena, Gearty, Gustafson, W. F., Jopp, Kucera, LaBrosse, Mann, O'Dea, Rutter, Schwarzkopf.

COMMERCIAL TRANSPORTATION AND COMMUNICATIONS — Jungclaus, Chairman; Anderson, T., Vice-Chairman; Dickinson, Dunn, Edhlund, Fena, Frenzel, Fudro, Halsted, Iverson, Kinzer, Mueller, Podgorski, Richie, Scott, Torgerson, Wanvick.

COOPERATIVES AND MARKETING — Jopp, Chairman; Erdahl, Vice-Chairman; Bassett, Daley, DuBois, Esau, Gustafson, E. B., Klaus, Mann, Overgaard, Schafer, Schumann, A., Warnke.

DAIRY PRODUCTS AND LIVESTOCK — Schumann, M. C., Chairman; Schumann, A., Vice-Chairman; Anderson, H. R., Battles, Daley, DuBois, Falkenhagen, Grant, Hinman, Kinzer, Mueller, Peterson, Sathre, Skaar, Wee.

DRAINAGE AND SOIL CONSERVATION — Grussing, Chairman; Johnson, A. M., Vice-Chairman; Barr, Carlson, Edhlund, Fischer, W. C., Johnson, H., Mann, Miller, Morlock, Nelson, Schumann, A., Sillers, Wilder, Wold.

EDUCATION — Hartle, Chairman; Johnson, H., Vice-Chairman; Adams, S., Anderson, H. J., Ashbach, Bassett, Burchett, Chilgren, Christensen, Cummings, Everson, Farmer, Fugina, Gimpl, House, Iverson, Jacobsen, Johnson, V. L., McGowan, Mahowald, O'Dea, Rasmussen, Rose, Sathre, Schulz, Schumann, A., Searle, Sillers, Wingard.

ELECTIONS AND REAPPORTIONMENT — Wright, Chairman; Pederson, Vice-Chairman; Daley, Fischer, W. C., Fitzsimons, Frick, Grant, Grussing, Halsted, Iverson, Johnson, C. A., Kinzer, Long, Mann, Miller, Nordin, Skaar, Slater, Torgerson.

EMPLOYEES' COMPENSATION — Anderson, H. R., Chairman; Yngve, Vice-Chairman; Berke, Bassett, Blomquist, Christensen, Dickinson, Everson, France, French, Frenzel, Hall, LaBrosse, McKenzie, McMillan, Overgaard, Prifrel, Stone, Wilder.

ENGROSSMENT AND ENROLLMENT — Cummings, Chairman; Jacobsen, Vice-Chairman; Rose, Rutter, Schafer, Wold.

FINANCIAL INSTITUTIONS AND SECURITIES — Kucera, Chairman; Ashbach, Vice-Chairman; Adams, J. L., Adams, S., Anderson, H. J., DuBois, Fisher, D. W., Fugina, Gustafson, W. F., Johnson, A. M., Jude, Kinzer, Kirchner, LaBrosse, McMillan, Mueller, Nordin, O'Brien, Renner, Schwarzkopf, Wozniak.

FORESTRY AND PUBLIC DOMAIN — Renner, Chairman; Edhlund, Vice-Chairman; Carlson, Chilgren, DeGroat, Dickinson, Fitzsimons, Frick, Gearty, Halsted, Hegstrom, House, Jacobsen, Johnson, H., Krenik, Lee, Miller, Morlock, Rasmussen, Rutter, Schumann, M. C., Voxland, Wanvick.

Digitized by Google
Original from UNIVERSITY OF MICHIGAN
Generated on 2013-02-14 19:50 GMT / http://hdl.handle.net/2027/mdp.39015049797619
Creative Commons Zero (CC0) / http://www.hathitrust.org/access_use#cc-zero

GAME AND FISH — Dickinson, Chairman; Frick, Vice-Chairman; Bang, Blomquist, Chilgren, Clark, Erdahl, Fisher, D. W., Fudro, Gerling, Gimpl, Grussing, Hinman, Johnson, H., Johnson, V. L., Jude, Krenik, Lee, McMillan, Morlock, O'Brien, O'Dea, Renner, Rutter, Schafer, Schulz, Searle, Warnke, Wee.

GENERAL LEGISLATION — Henning, Chairman; Wingard, Vice-Chairman; Albertson, Becklin, Esau, Grant, Head, Iverson, Klaus, Rasmussen, Rose, Sabo, Schafer, Slater, Wanvick.

HEALTH AND WELFARE — Hegstrom, Chairman; Christensen, Vice-Chairman; Anderson, J. T., Anderson, T., Barr, Battles, Beedle, Burchett, Grussing, Johnson, A. M., Johnson, C. A., Jungclaus, Kucera, McKenzie, McMillan, O'Brien, Pederson, Renner, Rose, Schumann, Scott, Skaar, Volstad, Warnke, Yngve.

HIGHWAYS — Mueller, Chairman; White, Vice-Chairman; Anderson, H. R., Blomquist, Chilgren, Dickinson, Edhlund, Esau, Fisher, D. W., Flakne, Frick, Gerling, Grussing, Halsted, Hartle, Henning, Hinman, Johnson, C. A., Jude, Nordin, Pederson, Podgorski, Richie, Schumann, M. C., Tomczyk, Voxland, Wanvick, Wingard, Yngve.

INDUSTRIAL AND EMPLOYEE RELATIONS — Hall, Chairman; Peterson, Vice-Chairman; Bassett, Battles, Carlson, DeGroat, Enebo, Erdahl, Falkenhagen, Frenzel, Johnson, A. M., Jopp, Long, McKenzie, Overgaard, Prifrel, Sathre, Schafer, Schwarzkopf, Skeate, Warnke.

INSURANCE — Falkenhagen, Chairman; Graw, Vice-Chairman; Beedle, Farmer, French, Fudro, Gearty, Gerling, Gustafson, W. F., Hall, Hartle, Johnson, R. W., Kirchner, LaBrosse, Latz, Mahowald, Schwarzkopf, Searle, Tomczyk, Wanvick, White.

JUDICIARY — Anderson, H. J., Chairman; Scott, Vice-Chairman; Adams, S., Albertson, Anderson, T., Beedle, Cina, Fena, Flakne, French, Gearty, Gustafson, E. B., Gustafson, W. F., Hall, Head, Johnson, C. A. Johnson, R. W., Kucera, Latz, Nelson, Rasmussen, Renner, Torgerson, White, Wozniak, Wright, Yngve.

LAW ENFORCEMENT AND JUVENILE DELINQUENCY — Krenik, Chairman; Kirchner, Vice-Chairman; Bang, Beedle, Carlson, Christensen, Clark, DuBois, Enebo, Falkenhagen, Graw, House, Jude, Lee, McGowan, Morlock, O'Dea, Renner, Sathre, Schulz, Stone, Tomczyk, Wilder, Wright.

METROPOLITAN AND URBAN AFFAIRS — Albertson, Chairman; Slater, Vice-Chairman; Adams, J. L., Anderson, T., Ashbach, Bang, Burchett, Edhlund, Enebo, Henning, Jopp, Kirchner, Klaus, McKenzie, Munger, Overgaard, Rasmussen, Richie, Rose.

MOTOR VEHICLES — Schulz, Chairman; Skaar, Vice-Chairman; Ashbach, Berke, Carlson, Everson, Falkenhagen, Farmer, Frenzel, Henning, House, Jacobsen, Jungclaus, Lee, Long, Podgorski, Sabo, Skeate, Wold.

MUNICIPAL AFFAIRS — Stone, Chairman; Sathre, Vice-Chairman; Barr, Berke, Burchett, Cina, Clark, Erdahl, Jacobsen, Jungclaus, McMillan, Morlock, Overgaard, Peterson, Rutter.

RECREATION AND WATER RESOURCES — Gimpl, Chairman; Becklin, Vice-Chairman; Barr, DeGroat, Dunn, Edhlund, Enebo, Farmer, Grant, Gustafson, E. B., Johnson, V. L., Krenik, Latz, McKenzie, Munger, Nelson, Overgaard, Sabo, Schumann, A., White, Wingard, Wold, Yngve.

RULES — Dirlam, Chairman; French, Vice-Chairman; Adams, S., Albertson, Anderson, J. T., Dunn, Fitzsimons, France, Fuller, Gimpl, Hartle, Hegstrom, Kucera, Mahowald, Mueller.

STATE AND JUNIOR COLLEGES—Mahowald, Chairman; Torgerson, Vice-Chairman; Beedle, Burchett, Cummings, Dickinson, Fena, Fischer, W. C., Fisher, D. W., Gearty, Grussing, Gustafson, W. F., Hinman, House, Johnson, C. A., Krenik, Schafer, Sillers, Wee.

TAXES — Dunn, Chairman; Johnson, R. W., Vice-Chairman; Adams, S., Anderson, H. J., Anderson, H. R., Blomquist, Chilgren, Cina, Everson, France, French, Graw, Halsted, Hartle, Hegstrom, LaBrosse, McGowan, Miller, Mueller, Nelson, Nordin, O'Brien, Peterson, Prifrel, Schumann, A., Torgerson, White, Wilder, Wozniak.

TEMPERANCE AND LIQUOR CONTROL — Kinzer, Chairman; Fischer, W. C., Vice-Chairman; Adams, J. L., Anderson, H. R., Cummings, Esau, Everson, Fugina, LaBrosse, Peterson, Podgorski, Richie, Schumann, M. C., Sillers, Skeate, Slater, Tomczyk, Warnke, Wright.

TOWNS AND COUNTIES — Voxland, Chairman; Sillers, Vice-Chairman; Becklin, Berke, Erdahl, Fugina, Hall, Henning, House, Jopp, Jude, Jungclaus, Lee, Mann, O'Dea, Pederson, Wold.

UNIVERSITY — Searle, Chairman; Frenzel, Vice-Chairman; Ashbach, Christensen, DeGroat, Frick, Fugina, Fuller, Munger, Sabo, Schulz, Volstad, Wozniak.

VETERANS AND MILITARY AFFAIRS — Clark, Chairman; Esau, Vice-Chairman; Berke, DuBois, Flakne, Fudro, Gerling, Hegstrom, Mahowald, Sabo, Stone.

Digitized by Google Original from UNIVERSITY OF MICHIGAN

Generated on 2013-02-14 19:50 GMT / http://hdl.handle.net/2027/mdp.39015049797619
Creative Commons Zero (CC0) / http://www.hathitrust.org/access_use#cc-zero

PERMANENT RULES OF THE SENATE

1963

CALLING SENATE TO ORDER

1. The President shall take the chair at the hour to which the Senate shall have adjourned, and shall immediately call the members to order, and, on the appearance of a quorum, shall proceed with the regular order of business. He shall preserve order and decorum; may speak on points of order in preference to members, and shall also decide all questions of order, subject to an appeal to the Senate by any member but such appeal shall be decided by a majority vote of those present and voting thereon.

APPOINTMENT OF COMMITTEES

2. After the organization of the Senate, all committees of the Senate and the members of commissions to be appointed by the Senate authorized by rule, statute, resolution or otherwise, shall be appointed by a Committee on Committees, unless otherwise provided, subject to confirmation by the Senate. In the appointment of members of conference committees between the two houses, the Committee on Committees of the Senate shall appoint those who are in accord with the position of the Senate, and whenever practical, give preference to authors of bills in dispute and to members of standing committees in which the bills were considered.

QUESTIONS—HOW STATED AND DECIDED

3. Questions shall be distinctly put in this form, to-wit: "As many as are of the opinion that (as the question may be) say Aye," and after the affirmative voice is expressed, "As many as are of the contrary opinion say No." The President shall declare all votes but if any member rise to doubt a vote, he shall order a division.

CONFIRMATIONS

4. When nominations or appointments made by the Governor which require confirmation by the Senate have been transmitted to the Senate, the final question on every nomination shall be, "Will the Senate advise and consent to this nomination?" which question shall not be put on the same day on which the nomination is received, nor on the day on which it may be reported by a committee unless by unanimous consent.

Every such nomination shall, upon request of any senator, be referred to a committee, and if a question shall arise as to the proper committee, the same shall be referred without debate to the Committee on Rules and Legislative Expense to report the proper reference thereof and upon adoption of the report of such committee it shall be referred accordingly.

PRESIDENT PRO TEM

5. In the absence of the President the President Pro Tem shall preside over the Senate and in the absence of both the President and President Pro Tem, the Chairman of the Committee on Rules and Legislative Expense or in his absence a member may be selected by the Senate to perform the duties of the chair; but substitutions shall not extend beyond adjournment. The President shall call some member to the chair when the Senate goes into Committee of the Whole.

FURTHER DUTIES OF THE PRESIDENT

6. The President of the Senate shall sign all acts, memorials, addresses and resolutions; and all writs, warrants and subpoenas issued by the Senate shall be signed by him and attested by the Secretary.

7. No introduction of a visitor or visitors in the galleries shall be made from the floor or rostrum of the Senate.

DISTURBANCE IN LOBBY

8. In case of any disturbance or disorderly conduct in the lobbies or galleries, the President or chairman of the Committee of the Whole shall have power to order the same cleared.

PRIVILEGE OF REPORTERS

9. Because of the limited space available on the floor of the Senate, the Associated Press, United Press, the St. Paul Pioneer Press, the St. Paul Dispatch, the Minneapolis Star, the Minneapolis Morning Tribune, the Duluth News-Tribune and the Duluth Herald, KSTP, and WCCO, shall each be permitted representation at the press table by one regular reporter whose credentials are approved by the Committee on Rules and Legislative Expense. Any person wishing to report, broadcast, or televise proceedings of the Senate may apply to the Committee on Rules and Legislative Expense for assignment to suitable, available space.

ORDER OF BUSINESS

10. The order of business shall be as follows:

1. Petitions, letters, remonstrances.
2. Executive and official communications.
3. Introduction and first reading of Senate bills.
4. Messages from the House of Representatives.
5. First reading of House bills.
6. Reports of committees:
   (a) From standing committees.
   (b) From select committees.
7. Second reading of Senate bills.
8. Second reading of House bills.
9. Motions and resolutions.
10. Third reading of Senate bills.
11. Third reading of House bills.
12. Calendar of ordinary matters.
13. General orders of the day.
14. Announcements of Senate Interest.

REFERRING OF BILLS

11. All bills shall be referred by the President of the Senate without motion to the proper standing committee, on the first reading, unless otherwise referred by the Senate; and all bills appropriating money, or obligating the State to pay or expend money, or establishing a policy which to be effective will require expenditure of money, when referred to and reported by any other than the Committee on Finance, shall, before passage, be referred to the Committee on Finance, provided that when any question shall arise

Digitized by Google
Original from UNIVERSITY OF MICHIGAN
Generated on 2013-02-14 19:50 GMT / http://hdl.handle.net/2027/mdp.39015049797619
Creative Commons Zero (CC0) / http://www.hathitrust.org/access_use#cc-zero

concerning the proper reference of a bill the bill shall be referred without debate to the Committee on Rules and Legislative Expense to report the proper reference thereof, and upon adoption of such report it shall be referred accordingly.

ORDER IN DEBATE

12. When any member is about to speak in debate, or deliver any matter to the Senate, he shall rise to his feet and respectfully address himself to "Mr. President," but shall not proceed to speak further until recognized by the Chair. He shall confine himself to the question under debate, and avoid personality. In discussing any resolution, senators shall be limited to five minutes each.

13. When any member is called to order he shall sit down until it is determined whether he is in order or not, and if a member is called to order for words spoken in debate, the words excepted to shall be taken down in writing by the Secretary immediately.

14. When two or more members shall rise simultaneously, the President shall name the member who is to speak.

15. No member shall speak more than twice on the same question on the same day without leave of the Senate.

CONDUCT DURING BUSINESS

16. When the President puts a question, or addresses the Senate, no one shall walk out of, or cross the room; nor when a member is speaking shall anyone pass between the member speaking and the Chair. No member, or other person, shall proceed to or remain by the Secretary's desk while the ayes and nays are being called or counted.

17. Upon a division and count of the Senate on any question, only members present in the Senate chamber shall be counted.

SENATORS TO VOTE UNLESS EXCUSED

18. Every member of the Senate who has not been excused who shall be in the Senate when the question is put shall give his vote unless the Senate for special reasons shall excuse him. All motions to excuse a member from voting shall be made before the Senate divides or before he gives his vote upon a call of the ayes and nays. Any member wishing to be excused from voting or any other member for him, may make a brief statement of the reasons for making such request, and the question shall then be taken without further debate.

MOTIONS

19. When a motion is made it shall be stated by the presiding officer; or, being in writing it shall be handed to the Secretary and read to the members.

20. A motion or amendment shall be written if the presiding officer or any member so requests. In such case it must be signed by the member or committee offering it.

21 After a motion is stated by the presiding officer, or read by the Secretary, it shall be deemed to be in possession of the Senate, but may be withdrawn by the author at any time before decision or amendment.

PRECEDENCE OF MOTIONS

22. When a question is under debate no motion shall be received, but

To adjourn.
To lay on the table.
For the previous question.

Which three motions shall be decided without debate.

To commit.
To postpone to a day certain.
To amend, or
To postpone indefinitely.

These several motions shall have precedence in the foregoing order; but a motion for the previous question having been seconded, or the main question ordered, a motion to lay on the table shall not be in order.

A motion to postpone to a day certain to commit, to postpone indefinitely, or to amend, having been decided, shall not again be put on the same day, nor at the same stage of the bill or proposition.

MOTION TO ADJOURN

23. A motion to adjourn shall always be in order, and also a motion to adjourn to a time certain. The latter motion is debatable. When either motion is rejected it shall not be renewed until further business has been transacted.

THE PREVIOUS QUESTION

24. The previous question shall be in this form: "Shall the main question be now put?" It shall only be admitted when demanded by a majority of the members present, and its effect shall be to put an end to all debate, and bring the Senate to a direct vote upon amendments reported by a committee, if any, then upon all pending amendments in their order and then upon the main question. On a motion for the previous question, and prior to the ordering of the same, a call of the Senate shall be in order, but after a majority shall have ordered such motion, no call shall be in order prior to the decision of the main question.

25. On a previous question there shall be no debate. All incidental questions of order, arising after a motion is made for the previous question, and pending such motion, shall be decided, whether on appeal or otherwise, without debate.

RECONSIDERATION

26. When a motion or question has been once put and carried in the affirmative or negative, it shall be in order for any member who voted with the prevailing side to move for reconsideration thereof, on the same day on which the vote was taken or within the next two days of actual session of the Senate thereafter; and such motion shall take precedence over all other questions except a motion to adjourn. When a motion to adjourn is adopted prior to the disposition of the motion for reconsideration, a motion for reconsideration shall lie over until the next succeeding day except as hereinafter provided. During the last five legislative days of the session a notice of intention to move for reconsideration shall not be in order, but a motion to reconsider may be made and have priority over other business except a motion to adjourn.

DIVISION OF QUESTION

27. Any member may call for a division of the question when the same will admit of it. A motion to strike out and insert is indivisible. A motion to strike out being lost shall not preclude an amendment nor a motion to strike out and insert.

Digitized by Google
Original from UNIVERSITY OF MICHIGAN
Generated on 2013-02-14 19:50 GMT / http://hdl.handle.net/2027/mdp.39015049797619
Creative Commons Zero (CC0) / http://www.hathitrust.org/access_use#cc-zero

PETITIONS AND OTHER COMMUNICATIONS

28. In presenting a petition, memorial, remonstrance or other communication addressed to the Senate, a member shall only state the general purpose of it.

29. Every petition, memorial, remonstrance, resolution, bill and report of committee, shall have an appropriate title, and the name of the member presenting it written thereon.

CALL OF THE SENATE

30. Any member may make a call of the Senate, and require absent members to be sent for, but a call of the Senate cannot be made after the voting has commenced; and the call of the Senate being ordered and the absentees noted, the doors shall be closed, and no member permitted to leave the room until further proceedings under the call be dispensed with by a majority vote of all the members of the Senate and the matter or question, if any, under consideration at the time of the call be disposed of, or the Senate adjourns.

COMMITTEES

31. The Standing Committees of the Senate are as follows:

Agriculture, 27
Cities of the First Class, 23
Civil Administration, 18
Commerce, 20
Committee on Committees, 7
Education, 22
Elections and Reapportionment, 19
Finance, 21
Game and Fish, 20
General Legislation, 18
Judiciary, 25
Labor, 19
Liquor Control, 15
Military Affairs and Civil Defense, 11
Municipal Affairs, 15
Public Buildings, 10
Public Domain, 16
Public Highways, 25
Public Welfare, 22
Rules and Legislative Expense, 22
Taxes and Tax Laws, 19
Towns and Counties, 16
Transportation and Communications, 18

The Committee on Rules and Legislative Expense has authority to constitute a standing subcommittee on Engrossing and Enrolling, the report of which within its jurisdiction has the effect of a report of the main committee on Rules and Legislative Expense, and the reference under Rule 77 is made directly to this subcommittee.

Each standing committee of the Senate, including any subcommittee of any such committee, is authorized at any time to sit and act, to require by subpoena or otherwise the attendance and testimony of such witnesses and the production of such correspondence, books, papers, and documents, and to take such testimony as it deems advisable. Each such committee may make investigation into any matter within its jurisdiction, may report such hearings as may be had by it, and may make such expenditures as shall be authorized from time to time by the standing Committee on Rules and Legislative Expense.

COMMITTEE OF THE WHOLE

32. The rules observed in the Senate shall govern, as far as practicable, the proceedings of the Committee of the Whole, except that a member may speak more than twice on the same subject, and that a call for the ayes and nays, or for the previous question cannot be made.

33. The recommendations of the Committee of the Whole shall be reported to the Senate by the chairman standing in his place. If the recommendation contains a proposed amendment of any bill, that amendment shall be noted on a separate piece of paper but when reported need not be read by the President unless required by one or more of the members. The question shall be on the adoption or rejection of the report, and no other question shall be admitted. The question may be divided to permit separate Senate action on the report as to any bill. On adoption of the report of the Committee of the Whole all bills recommended to pass shall be placed upon the calendar.

INTRODUCTION OF BILLS

34. Bills, memorials, concurrent or joint resolutions may be introduced by any member or by order of the Senate on a report of a committee. An original and three copies so identified shall be required for introduction. The number of authors shall not exceed three.

The name of the author or authors shall be prefixed to each bill, memorial, concurrent or joint resolution; and the name of a committee reporting a bill, memorial or resolution shall be endorsed thereon.

A committee report or a proposed amendment to a bill, memorial, concurrent or joint resolution shall be in triplicate and written only on one side of the paper.

A bill for an amendment of a statute shall contain the full text of the chapter, section, or subdivision to be amended. The words and characters constituting the amending matter shall be inserted in the proper place in the text and underscored. When the bill is printed, the amending matter shall be inserted in italics. The words and characters to be eliminated by the Amendment shall be stricken by drawing a line through them. A printed bill shall capitalize words and characters to be stricken and enclose them in brackets. The text of the new section or subdivision shall also be underscored when a bill amends an existing chapter, section, or subdivision, by adding a new section or subdivision. When such bill is printed the amending matter, including the new section or subdivision shall appear in italics. Before a committee favorably reports upon such a bill, the chairman of the committee shall see that the bill conforms to this rule. A bill drafted by the Revisor of Statutes for the purpose of correcting errors in Minnesota Statutes need not comply with the provisions of this paragraph if the bill is labeled, immediately below the title "(REVISOR'S BILL)" and if there is attached thereto a memorandum of information explaining the reasons for the bill.

Bills shall refer to the session laws as follows: "Laws_____, Chapter_____, Section_____."

Bills shall refer to Minnesota Statutes as follows:

"Minnesota Statutes 1961, Section. . . .".

Reference shall be made to Minnesota Statutes 1961 for the provisions appearing therein, unless reference to previous session laws is required for some special reason.

If the bill is for an original law and not for an amendment of an existing law, the sections and subdivisions shall be arranged, subdivided, and numbered in like

Digitized by Google
Original from UNIVERSITY OF MICHIGAN
Generated on 2013-02-14 19:50 GMT / http://hdl.handle.net/2027/mdp.39015049797619
Creative Commons Zero (CC0) / http://www.hathitrust.org/access_use#cc-zero

manner as Minnesota Statutes 1961. If such bill assigns to the sections thereof headnotes or identification by the decimal system of numbering used in Minnesota Statutes, such headnotes and decimal identification may be submitted by standing committee chairmen to the Revisor of Statutes for his examination. Any such headnotes shall be in capital letters enclosed in brackets, and shall be subject to the provisions of Minnesota Statutes 1961, Section 648.36.

If the bill is for an amendment of a statute, all statutory references shall be to Minnesota Statutes 1961, and it shall contain the full text of the section or subdivision to be amended as it appears in Minnesota Statutes 1961.

The title of each bill shall state its subject and briefly state its purpose.

When a law is sought to be amended or repealed the title of the amendatory act shall contain a proper reference to the law to be amended or repealed and briefly express its subject matter.

All numbers in titles shall be expressed in figures. All numbers of section or chapter of laws shall be in figures. In the body of a bill numbers in excess of ten shall be in figures, except for a special reason they may be written, but when written they should not be followed by numbers in parentheses.

READING OF BILLS

35. Every bill, memorial, order, resolution or vote requiring the approval of the Governor shall receive three separate readings previous to its passage; the first and third readings shall be at length; and no such bill, memorial, order or resolution shall be read twice on the same day.

COMMITMENT

36. No bill or joint resolution shall be committed or amended until it has been once read at length. If objections are made to a bill on its first reading the question shall be: "Shall the bill be rejected?" If no objection be made or the question to reject be lost, the bill shall be referred in accordance with Rule 11.

ALL BILLS TO GO TO COMMITTEE OF THE WHOLE

37. All bills, memorials, orders, resolutions and votes requiring the approval of the Governor shall, after a second reading, be considered in Committee of the Whole before they shall be finally acted upon by the Senate, except as provided for in Rule 79.

PRINTING OF BILLS

38. Unless otherwise ordered by the Senate in respect to a bill, all bills which have been reported upon favorably or without recommendation by the committee to whom the same shall have been referred shall be printed; and any bill shall be printed when ordered by a majority vote of the Senate.

FINAL PASSAGE

39. The final question upon a bill or other paper requiring action by both Houses after the first and second reading thereof, and after the consideration in Committee of the Whole, shall be upon its final passage.

AMENDMENT ON THIRD READING

40. No amendment shall be received on third reading except to fill blanks without the unanimous consent of the Senate. In filling blanks, the largest sum, the longest time and the greatest distance shall be first taken.

41. A bill or resolution may be committed at any time prior to its passage, and if any amendment be reported on such commitment to any other than a Committee of the Whole, it shall be again read the second time, considered in Committee of the Whole, and the question for third reading and passage again put. If the commitment be to the Committee of the Whole it shall be placed at the head of the general orders, except when the commitment is under Rule 79.

ENGROSSMENT

42. Every bill, memorial, order or resolution originating in the Senate shall be carefully engrossed before being transmitted to the House of Representatives for concurrence.

TRANSMITTING OF BILLS TO THE HOUSE

43. Immediately after the passage of any bill or other paper to which the concurrence of the House of Representatives is to be asked it shall be the duty of the Secretary to transmit the same to the House, unless some member of the Senate shall make a motion to reconsider the vote by which the Senate passed the said bill or other paper; in which case the Secretary shall not transmit said bill or other paper until a motion to reconsider has been put; and on the concurrence of any bill or other paper of the House of Representatives by the Senate, or on the concurrence or disagreement in any vote of the House it shall also be the duty of the Senate to notify the House thereof.

MEMORIALS TO THE UNITED STATES OR ANY OTHER STATE OR FOREIGN GOVERNMENT

44. Memorials or petitions to the President or the Congress of the United States, or any branch or member thereof, or any department or officer of the United States, or any state or foreign government, including all motions, resolutions, joint or concurrent resolutions in relation thereto, shall follow the same procedure as bills before being adopted.

ANY SENATOR MAY DEMAND AYES AND NAYS

45. It shall be competent for any member, when a question is being taken, to call for the ayes and nays, which shall be entered in the Journal. A call for the ayes and nays cannot be interrupted except as provided in Rule No. 18.

COMMITTEE NOT TO BE ABSENT

46. Committees shall not absent themselves from the Senate, by reason of their appointment, without special permission of the Senate.

ENROLLMENT

47. All bills shall be carefully enrolled under the supervision of the Committee on Rules and Legislative Expense, which committee may report to the Senate at any time on the enrollment of bills.

Digitized by Google
Original from UNIVERSITY OF MICHIGAN
Generated on 2013-02-14 19:50 GMT / http://hdl.handle.net/2027/mdp.39015049797619
Creative Commons Zero (CC0) / http://www.hathitrust.org/access_use#cc-zero

DUTIES OF SECRETARY

48. The Secretary shall keep a correct Journal of the proceedings of the Senate and shall perform such other duties as shall be assigned to him as such Secretary. He shall permit no Journal records, accounts or papers to be taken from the table or out of his custody, other than in the regular mode of business. If any paper in his charge shall be missing, he shall report the fact to the President, that inquiry may be made. He shall superintend the recording of proceedings in the Journal, the engrossing, transcribing and copying of the bills and resolutions, supervise the assistants, clerks and stenographers under the direction of the Committee on Rules and Legislative Expense, and generally perform the duties of Secretary, under direction of the President. It shall be the duty of the Secretary to keep the books to be called "Minute Books" in which he shall enter under the appropriate marginal numbers, all Senate and House bills, and correct notes, with the dates thereof, of the state, condition and progress of each bill pending, until its final passage.

CERTIFICATE FOR MONEY

49. No certificate authorizing the payment of any money appropriated by the Legislature shall be issued by the Secretary, by virtue of any motion or resolution, unless such a motion or resolution shall be voted for by a majority of all members of the Senate. All motions or resolutions authorizing the issuing of certificates by the Secretary for the payment of money shall be upon a call of the ayes and nays.

JOURNAL OF THE EXECUTIVE SESSION

50. The proceedings of the Senate on executive business shall be kept in a separate book of record to be provided by the Secretary of the Senate, and published with the proceedings of the Senate, unless the public good requires secrecy, which shall be determined by a vote of the Senate.

JEFERSON'S MANUAL

51. The rules of parliamentary practice comprised in Jefferson's Manual shall govern the Senate in all cases in which they are applicable, and in which they are not inconsistent with these rules and orders of the Senate, and the joint rules and orders of the Senate and House of Representatives.

HOUR OF CONVENING

52. The Senate shall convene daily at 10 o'clock a. m. unless the Senate directs otherwise.

ABSENCE OF SENATORS

53. No Senator or officer of the Senate shall absent himself from any session of the Senate unless excused by the Senate.

PERSONS PRIVILEGED TO THE FLOOR OF THE SENATE

54. No person shall be admitted within the Senate chamber, but a Senator, the executive or ex-Governors of the State of Minnesota, members of the House, heads of departments of the state government, judges of the Supreme and District Courts and members of Congress and, when personally admitted by a member of the Senate, those who have been members of Congress or of the State Legislature who are not interested in any claim or directly in any bill pending before the Legislature, but an employee of either house may be admitted at the request of a member or an officer of the Senate and when the Senate is not meeting, a person not a member may be admitted at the request of a member or officer to the floor. No public hearings shall be held in the Senate Chamber; and the Senate coat room and the retiring room of the Senate shall be reserved for the exclusive use of the members of the Senate at all times. The Sergeant-at-Arms is charged with the duty of strict enforcement of this rule.

AMENDMENTS, RULES AND SUSPENSION OF RULES

55. Every proposition to amend any rule of the Senate shall be referred to the Committee on Rules and Legislative Expense, and shall not be acted upon until the report of such committee is received by the Senate; nor shall any rule be suspended except by at least two-thirds vote of the whole Senate; provided that a motion to suspend the rules for the purpose of advancing a bill shall be made only under the order of business, "Motions and Resolutions."

AMENDMENTS TO BILLS

56. In drawing any amendment to any bill or resolution reference shall be made therein, first to the number of the bill, then to the section, and then to the line or lines from which matter is to be stricken or in which new matter is to be inserted.

NOTICE TO DEBATE

57. Upon any member giving notice of his intention to debate any resolution, the same shall lie over one day without debate or other action, except that upon the request of any Senator, any resolution shall be referred to the proper committee, provided that whenever any question shall arise concerning the proper reference thereof the procedure provided by Rule No. 11 shall apply. This rule shall not apply to any resolution offered by the Committee on Rules and Legislative Expense.

EXECUTIVE SESSION

58. When in executive session, the Senate may, in all cases, sit with closed doors, and the Senate chamber may be cleared of all persons except the officers and members of the Senate.

NO SMOKING

59. No Senator or officer of the Senate, or other person, shall be permitted to smoke in the Senate chamber during a Memorial Service. There shall be no smoking in the galleries.

SECRETARY MAY CORRECT ERRORS

60. The Secretary and Engrossing Clerk, in all proper cases, shall correct all mistakes in numbering the sections and reference thereto, whether such errors occur in the original bill or are caused by amendments thereto.

Digitized by Google
Original from UNIVERSITY OF MICHIGAN
Generated on 2013-02-14 19:50 GMT / http://hdl.handle.net/2027/mdp.39015049797619
Creative Commons Zero (CC0) / http://www.hathitrust.org/access_use#cc-zero

DUTIES OF THE SERGEANT-AT-ARMS

61. It shall be the duty of the Sergeant-at-Arms to execute all orders of the President of the Senate, and to perform all duties they may assign to him connected with the police and good order of the Senate chamber; to exercise a supervision over the ingress and egress of all persons to and from the chambers; to see that messages, etc., are promptly executed; that the hall is properly ventilated and the temperature thereof properly regulated, and open for the use of members of the Senate at the time fixed; and to perform all other services pertaining to his office.

REPORT ON AMENDED BILLS

62. No committee nor any member thereof shall report any substitute for any bill or bills referred to such committee, which substitute relates to a different subject, or is intended to accomplish a different purpose than that of the original bill for which it is reported, or which, if adopted and passed, would require a title essentially different from the title of the original bill; and every substitute bill so reported shall be rejected whenever the Senate is advised that the same is in violation of this rule.

GENERAL ORDERS

63. The Secretary shall make a list of all bills, resolutions, reports of committees, and other proceedings of the Senate, which are referred to the Committee of the Whole, and which are not the order of the day, for any particular day, and to number the same, which lists shall be called the "General Orders of the Day" and they shall be taken up in the order in which they are numbered unless otherwise ordered by a majority of the committee.

Such general orders, together with all bills included therein required to be printed under the rules or orders of the Senate, shall be printed and placed upon the members' desks at least one day before the same shall be considered in Committee of the Whole.

CALENDAR

64. The Secretary shall make a list of all bills, resolutions and other matters coming before the Senate for final action and place the same upon the calendar in the order in which they have been acted upon in Committee of the Whole, and such calendar shall be printed and placed upon the members' desks at least one day before the matters included therein shall be considered.

EMPLOYEES AUTHORIZED IN THE SENATE

65. The Senate shall employ for the session, at the compensation of $12 per day, unless otherwise specified, the following:

Three assistant secretaries of the Senate: First Assistant Secretary at $19.50 per day, Second and Third Assistant Secretaries each at $18.00 per day.

Chaplain of the Senate.

One bill clerk at $15.00 per day.

One daily index clerk at $16.00 per day.

One assistant daily index clerk at $15.00 per day.

One accountant to the Finance Committee at an undetermined salary.

One clerk to the Finance Committee at $17.50 per day.

One assistant clerk to the Finance Committee at $16.00 per day.

One clerk to the Judiciary Committee at $22.50 per day.

One clerk to the Committee on Taxes and Tax Laws at $20.00 per day.

One clerk to the Committee on Rules and Legislative Expense at $18.50 per day.

One clerk to the Secretary of the Senate at $22.00 per day.

One account clerk and two assistant clerks to the Secretary of the Senate at $16.00 per day.

One property, equipment and file clerk at $15.50 per day.

One Journal index clerk at $18.50 per day.

One assistant Journal index clerk at $16.50 per day.

Eight special clerks at $15.50 per day.

Three comparison clerks at $14.50 per day.

Twenty (20) general committee clerks to be assigned to their respective positions and duties by the Committee on Rules and Legislative Expense.

One stenographer to the Committee on Rules and Legislative Expense at $18.50 per day.

One stenographer to the Committee on Taxes and Tax Laws at $17.00 per day.

One stenographer to the Committee on Judiciary at $17.00 per day.

One stenographer to the Committee on Public Welfare at $17.00 per day.

One supervisor of stenographers at $17.00 per day.

One assistant supervisor of stenographers at $16.50 per day.

Twelve special stenographers at $16.00 per day.

Fifteen general stenographers and such additional stenographers as the Committee on Rules and Legislative Expense may from time to time determine at $15.00 per day.

Two clerk typists at $12.50 per day.

Forty sergeants of galleries, committee rooms, retiring rooms, cloak rooms, doorkeepers to be assigned to their respective positions and duties by the Committee on Rules and Legislative Expense.

One superintendent of janitors at $15.00 per day and six assistant janitors.

One captain of pages at $13.50 per day.

One assistant captain of pages at $13.00 per day, and six pages.

The sergeant-at-arms shall receive $18.50 per day, and the first assistant sergeant-at-arms shall receive $17.00 per day.

The enrolling clerk and the engrossing clerk shall each receive $15.50 per day.

The President of the Senate is hereby authorized to appoint a secretary at $15.00 per day, also a stenographer at $14.50 per day.

The Secretary of the Senate shall receive $50.00 per day, and the sum of $3,000 for extra work after the session and for compensation of clerical help for such post session.

The Executive Assistant Secretary of the Senate shall receive $30.00 per day.

The appointment to the foregoing positions shall be made by resolution specifying the names of such appointments and the positions to which the same are appointed, adopted by a majority of all members of the Senate.

ADDITIONAL EMPLOYEES—GRATUITIES

66. All propositions for the appointment and payment of employees of the Senate or for expenditures on account of the Legislature, other than those provided by

Digitized by Google
Original from UNIVERSITY OF MICHIGAN
Generated on 2013-02-14 19:50 GMT / http://hdl.handle.net/2027/mdp.39015049797619
Creative Commons Zero (CC0) / http://www.hathitrust.org/access_use#cc-zero

law, shall be referred to the Committee on Rules and Legislative Expense, without debate, and no appointment shall be made or expense incurred unless reported favorably by said committee, or unless its report be overruled by a three-fourths (3/4) vote of the whole Senate. Said committee shall report to the Senate the amount of compensation that shall be paid to each employee whose appointment is recommended by it.

SPECIAL ORDER

67. On two days' notice it shall require a two-thirds vote of the whole Senate to designate a Special Order and when a time has been designated by the Senate, whether by adoption of a report of the committee or otherwise, for a particular or Special Order, the Senate shall at such time proceed to the consideration of such order, and shall at such time so designated, after considering the bill, resolution, or measure included therein, unless the same shall be otherwise disposed of or the Special Order postponed to a day certain, immediately proceed to the third reading and final passage of the same and during the consideration of such Special Order Rule No. Fifteen (15) shall be suspended, and the debate thereon and all proceedings thereunder, including amendments and substitutions, shall be, as nearly as applicable, that of the Committee of the Whole, except that it shall be competent for any member when a question is being taken, to call for the ayes and nays which shall be entered on the Journal.

After a time designated by resolution adopted by the Committee on Rules and Legislative Expense the chairmen of the Committees on Finance and Taxes and Tax Laws, as authorized by their respective committees, shall have the right to designate a time for consideration of any bill favorably reported by their respective committees, and that bill will be a Special Order to be heard at the time designated.

JOURNAL—HOW APPROVED

68. The Journal of each day's proceedings shall be open for correction at any time during the session of the succeeding day, and unless corrected on that day, shall stand approved.

AUTHORITY OVER EMPLOYEES

69. Except as otherwise provided in these rules, the Committee on Rules and Legislative Expense shall have full and exclusive authority over, and charge of all employees, officers and clerks of the Senate both elective and appointive. Such committee shall have the sole and exclusive power and authority to assign them to such duties other than for which they were elected or appointed as such committee may from time to time provide. Such committee shall have power to appoint such of said employees, officers or clerks as they shall deem proper to exercise the power to them granted by this rule. They may make such rules and regulations for the government of the employees, officers and clerks as they shall see fit and proper. In case of violation of any of the orders of said committee by any employee, officer or clerk, or in case of any violation of any such rule or regulation made by such committee, or in case of any misconduct or omission of any such employee, officer or clerk, the Committee on Rules and Legislative Expense shall have power to hear complaints and to discharge any such employee, officer or clerk or impose such other punishment by way of fine or otherwise upon such employee, officer or clerk as to such committee may seem just and proper.

AMENDMENTS TO TITLE

70. The title to any bill may be amended at any time during its pendency in the Senate.

RECALL FROM COMMITTEE

71. A majority of the Senate may at any time recall a bill from any committee or take a bill from the table and place such bill on General Orders.

ENROLLING AND ENGROSSING OF BILLS

72. All enrolling and engrossing of bills shall be done at the direction and under authority of the Senate.

RESOLUTIONS

73. Except as provided in Rule 44, resolutions not requiring the signature of the Governor need not take the regular course of bills and memorials, but may be acted upon in the same manner as other resolutions.

PURCHASING SUPPLIES

74. The Secretary of the Senate shall be the agent of the Senate for the purchase of supplies. Before making purchases, however, it shall be his duty to consult with and get prices from the Commissioner of Purchases of the State of Minnesota and then submit the same to the Committee on Rules and Legislative Expense together with a list of necessary supplies, and the prices for which the same can be secured, which supplies shall then be purchased by the Secretary upon the approval of the Committee on Rules and Legislative Expense.

REPORT OF VOTE IN COMMITTEE

75. Upon the request of any member of a committee to which a bill has been referred, or upon the request of the author of any such bill, a record shall be made of the vote on such bill in any standing committee, including the vote on any amendment or proposed amendment thereto, in the committee to which the bill was referred.

QUORUM IN COMMITTEE ON JUDICIARY

76. Seven members shall constitute a quorum of the Committee on Judiciary.

COMPARISON AND SUBSITUTION OF BILLS

77. Unless there is a motion or objection, a House bill shall be referred to the Committee on Rules and Legislative Expense or to its Subcommittee on Engrossing and Enrolling after its first reading. That committee will promptly make its report thereon. If there is a Senate bill identical to the House bill so referred which has had its second reading and which is on General Orders of the Day, Calendar of Ordinary Matters, or which is a Special Order, or on the Senate Calendar, the report of that committee will so state, identifying such companion bill by Senate file and recommend substitution of the House bill for its companion Senate bill in the Senate bill's place on the General Orders of the Day, the Calendar of Ordinary Matters, the Special

Digitized by Google
Original from UNIVERSITY OF MICHIGAN
Generated on 2013-02-14 19:50 GMT / http://hdl.handle.net/2027/mdp.39015049797619
Creative Commons Zero (CC0) / http://www.hathitrust.org/access_use#cc-zero

Order, or the Calendar as the case may be, an indefinite postponement of the companion Senate bill; and upon adoption of such report the substitution and postponement recommended therein will be made without further motion, provided, a House bill when placed on the Calendar by substitution shall not be given its third reading on the same day as the substitution is effected, and in all cases a House bill shall have three readings in the Senate. Senate bills in the temporary custody of the Committee on Rules and Legislative Expense or its Subcommittee on Engrossing and Enrolling for comparison purposes shall be deemed in the possession of the Senate for all legislative purposes. If there is no Senate bill identical with the House bill so referred which has had its second reading in the Senate on the General Orders of the Day, the Calendar of Ordinary Matters, Special Orders, or the Calendar, the report of the Committee on Rules and Legislative Expense or its Subcommittee on Engrossing and Enrolling on such House bill will so state and recommend that the House bill be referred to the proper committee of the Senate unless special circumstance requires a different recommendation.

AUTHORIZING ELECTRICAL DEVICE

78. Unless otherwise ordered, any vote, except upon elections and upon the overriding of a Governor's veto, may be taken by means of the electrical voting system which shall be under the control of the President of the Senate.

CALENDAR OF ORDINARY MATTERS

79. If a committee determines that a bill it recommends to pass is of a routine nature or otherwise of a nature which likely will not be opposed, it may, in its report, recommend that the bill be placed on the Calendar of Ordinary Matters. If such report is adopted, the bill will be printed and placed on the Calendar of Ordinary Matters after its second reading. On the question of adoption of such report the question of accepting the recommendation that the bill be placed on the Calendar of Ordinary Matters may be divided from the question of adopting the report in other respects.

The Calendar of Ordinary Matters shall consist of bills so placed on it; Rule 64 will govern it except that such bills will not be first considered in the Committee of the Whole and except as inconsistent with this rule.

If a member objects to consideration of a bill on the Calendar of Ordinary Matters at any time during its consideration in the Senate before the question on final passage is put, and that objection is supported by at least two other members, the bill will thereby and without further action be referred to the Committee of the Whole, unless the bill is otherwise committed, and it shall be subject to Rule 63, except that it need not lie over one day before consideration in the Committee of the Whole.

PROVIDING FOR THE REGISTRATION OF LOBBYISTS

80. Any person who is employed for a compensation or whose employment calls for or includes activity in or about the Senate in regard to legislation must register with the secretary of the Senate. Such person shall disclose in the detail deemed by the secretary necessary the following information which will be recorded in a register kept by the secretary: (1) The name and address of the registrant; (2) the name and address of the registrant's employer including any association, organized group, State agency, department or office or labor union, and in case of multiple employers a sufficient number so identified as to indicate the class or classes registered with whose interests the registrant is concerned; and (3) the subject or subjects of legislation to which his employment relates.

A person to whom this requirement of registration applies may not appear before a Senate committee in pursuance of his employment until he is registered except upon special invitation of the committee, nor shall he in such pursuit try to influence the legislative judgment or action of a member of the Senate.

A person who is registered under this rule, or who should be registered under it, when appearing before a committee shall disclose to the committee those in whose interest he speaks, the purpose of his appearance and when he or the person for whom he appears has a pecuniary or other special interest in a measure or proposal different than the public generally which is not apparent from his testimony, the fact thereof. Further, in pursuance of the employment for which he is or should be registered he must not knowingly furnish false information or make a false statement which is material and relevant to any matter with an intention to, or which he should know will have a tendency to influence the judgment or action of the Senate or of a committee thereon.

Whenever a charge of any violation of Rule No. 80 is preferred in writing to any committee chairman he shall see that reasonable notice to interested parties is given and a fair hearing of the committee is held thereon. The committee recommendation after hearing shall be submitted to the Senate.

A person who has been adjudged guilty by the Senate upon recommendation of any committee of violating this rule in any respect shall not be eligible to appear in a professional or representative capacity before any committee of the Senate and shall be barred thereby from so doing until reinstated by the Senate. The name of anyone so barred shall be recorded in the Journal of the Senate.

COMMITTEE ACTION

81. No report of any committee shall be made to the Senate unless it reports action taken at a regular or special meeting of the committee. Every report in violation of this rule shall be rejected whenever the Senate is advised that the same is in violation of this rule.

OFFICE SPACE

82. So far as practicable, the members of the Senate shall be provided with adequate office space to meet their needs in carrying out their duties in the Senate.

Generated on 2013-02-14 19:50 GMT / http://hdl.handle.net/2027/mdp.39015049797619
Creative Commons Zero (CC0) / http://www.hathitrust.org/access_use#cc-zero
Digitized by Google
Original from UNIVERSITY OF MICHIGAN

PERMANENT RULES OF THE HOUSE

1963

BUSINESS OF THE HOUSE
MEETING, ROLL CALL, ETC.

1. The Speaker shall take the chair at the hour at which the House stands adjourned. The House shall then be called to order, and after prayer by the Chaplain, a roll of members shall be called and the names of the members present and those excused shall be entered on the Journal of the House. Unless otherwise ordered by the House, regular sessions thereof shall convene at two o'clock p.m.

READING OF THE JOURNAL

2. Upon the appearance of a quorum, the Journal of the preceding day shall be read by the Chief Clerk, unless otherwise ordered, and any errors therein may be corrected by the House.

ORDER OF BUSINESS

3. After the reading of the Journal, the order of business of the day shall be as follows:

1. Presentation of petitions or other communications.
2. Reports of standing committees.
3. Second reading of House Bills.
4. Second reading of Senate Bills.
5. Reports of select committees.
6. Introduction and first reading of bills.
7. Motions and resolutions.
8. Consideration of messages from the Senate.
9. First reading of Senate Bills.
10. Consent Calendar.
11. Calendar for the day.
12. General Orders.

BILLS—HOW INTRODUCED

4a. A member or committee desiring to introduce a bill shall place the same in the hands of the Speaker at least two hours prior to the opening of the daily session.

Prior to introduction, all bills shall be examined by the Revisor of Statutes as to form and compliance with the rules of the House, and the approval as to such form shall be endorsed on said bill by the Revisor of Statutes.

All memorials and joint resolutions shall be presented, received and considered in the same manner as bills, and take the same course as a bill.

No bill shall be introduced except on the written request of the governor during the last thirty (30) days of the session, except the attention of the legislature shall be called to some important matter of general interest by a special message from the governor.

Any standing or special committee of the house may introduce a bill on any subject or matters within its purview as a committee bill, which bill shall be read for the first time and may then be referred by the Speaker to any standing committee whose study it requires, but if not so referred shall be laid over one day, when it shall be read for the second time and placed upon General Orders or upon the Consent Calendar if so recommended by the Committee.

Every bill and resolution shall be introduced in quadruplicate and shall have prefixed thereto the name of the member or committee introducing it.

No bill, memorial, resolution or joint resolution shall have affixed thereto the names of more than five members as the authors thereof.

BILLS—HOW DRAFTED

4b. The title of each bill must give its single subject and briefly state its purpose.

A bill for the amendment of a statute shall contain the full text of the chapter, section, or subdivision to be amended. Insert the words and characters constituting the amending matter in the proper place in such text and underscore them. When the bill is typewritten, the amending matter shall be underscored and the words and characters to be eliminated by the amendment shall have a line drawn through them. When the bill is printed, the new matter shall be in italics and the words and characters to be eliminated shall be capitalized and in brackets.

A bill drafted by the Revisor of Statutes for the purpose of correcting errors in Minnesota Statutes need not comply with the provisions of the foregoing paragraph if the bill is labeled immediately underneath the title "[REVISOR'S BILL]" and if there is attached thereto a memorandum of information explaining the reasons for the bill.

In a bill amending the language of an existing chapter, section, or subdivision, and also adding a new section or subdivision thereto, the text of the new section or subdivision shall likewise be underscored. When the bill is printed, the amending matter, including the new section or subdivision, shall be put in italics.

Before a committee reports favorably upon such a bill, the chairman of the committee shall see that the bill conforms to this rule.

Bills shall refer to the Session Laws of this state as follows: "Laws ——, Chapter ——, Section ——".

Bills shall refer to compilations of the laws of this state as follows: "Revised Laws 1905, Section ——".

When referring to laws passed at the session of 1891 and prior years, and only in those cases, references shall be as follows:

"Special Laws ——, Chapter ——, Section ——".

"General Laws ——, Chapter ——, Section ——".

Reference shall be made to the latest edition Minnesota Statutes for the provisions appearing therein, unless reference to previous Session Laws is required for some special reason.

If the bill is for an original law and not for an amendment of an existing law, the sections and subdivisions shall be arranged, subdivided, and numbered in like manner as Minnesota Statutes. No such bill assigning to the sections thereof headnotes or identification by the decimal system of numbering used in Minnesota Statutes shall be introduced, unless there is attached thereto a written authorization by the Revisor of Statutes for such headnotes or for such identification.

If the bill is for an amendment of a statute, all statutory references shall be to the latest edition Minnesota Statutes, and it shall contain the full text of the section or subdivision to be amended as it appears in the latest edition of Minnesota Statutes, unless it has been amended at a later session, in which event it shall contain the full text as amended.

When a law is sought to be amended or repealed the title of the amendatory act shall contain a proper reference to the law to be amended or repealed and

Digitized by Google
Original from UNIVERSITY OF MICHIGAN
Generated on 2013-02-14 19:50 GMT / http://hdl.handle.net/2027/mdp.39015049797619
Creative Commons Zero (CC0) / http://www.hathitrust.org/access_use#cc-zero

briefly express its subject matter.

All numbers in titles shall be expressed in figures. All numbers of section or chapter of laws shall be in figures. In the body of a bill numbers in excess of ten shall be in figures, except for a special reason they may be written, but when written they shall not be followed by numbers in parentheses.

The author of a bill may attach thereto a memorandum of information, headed "memorandum", which constitutes no part of the bill, and which shall only be printed when ordered by a vote of the House.

FIRST READING AND REFERENCE OF BILLS

5. All bills, memorials, resolutions and joint resolutions shall be read at length upon their introductions. No bill, memorial, resolution or joint resolution shall be objected to upon its introduction.

All bills, memorials, resolutions and joint resolutions shall after reading be referred by the Speaker to the appropriate standing committee, except when introduced by such committee as above provided, containing an amendment to an existing law of the state, shall first be referred by the Speaker to the appropriate committee of the House appointed with reference to the subject matter contained in the law proposed to be amended.

After a reference of a bill by the Speaker, a majority vote of the whole House, shall, except as herein otherwise provided, be required for a re-reference or re-committal thereof by the House.

Any bill whether emanating from the House or the Senate carrying an appropriation or which may involve any financial obligation either present or future on the part of the State, which has been previously referred by the Speaker under the Rules to any Committee of the House other than the Committee on Appropriations shall, after the same has been reported back to the House, be referred, or if originally introduced by a Committee, referred to the Committee on Appropriations for action by that committee before the second reading of the bill, and the fact that any such bill referred to any committee other than the Committee on Appropriations carries an appropriation shall be noted by the committee to which it was referred in the report of such committee returning the same.

Any bill whether emanating from the House or the Senate which creates any new department, agency, commission, board or bureau or which in any way relates to or affects the organization of any department or agency thereof of state government or the organization of any department or agency thereof, or in any way relates to or affects the official rights, powers or duties of any official, department or agency of the state government or any institution under its control, except the University of Minnesota, which has been previously referred by the Speaker under the Rules to any Committee, other than the Committee on Civil Administration, shall after the same has been reported back to the House, be re-referred, or if originally introduced by a Committee, referred to the Committee on Civil Administration for action by that Committee before the second reading of the bill, and the fact that any such bill referred to any Committee other than the Committee on Civil Administration, relates to or affects any matters specified in this paragraph shall be noted by the Committee to which it was referred in the report of such Committee returning the same.

RECORDS AND REPORTS OF COMMITTEES

6. The Chairman, or Acting Chairman, of each committee shall keep, or cause to be kept, a record on which shall be entered:

(a) The time and place of each hearing and of each meeting of the committee.

(b) The attendance of committee members at each meeting.

(c) The name of each person, except members of the House and Senate, appearing before the committee, with the name of the person or persons, association, firm or corporation in whose behalf the appearance is made.

Any member of any committee may demand a roll call on any bill, resolution, or amendment before the committee and upon such demand being made and not otherwise the roll call shall be called on such bill, resolution or amendment, and a record of the vote of each member thereon made and kept; and the name of the member making such demands shall also be recorded.

Such record shall be approved at the next regular meeting of the committee.

Such record shall be filed with the Chief Clerk at the expiration of the session of the Legislature and shall be open to public inspection during office hours.

The chairman of a standing committee reporting the action taken by his committee upon bills submitted to it shall do so upon the form provided for such reports, stating the date of the meeting when such action was taken, and shall authenticate the same by his signature. Each bill shall have a separate report and such report shall be accepted or rejected without amendment.

The report of any committee may be laid upon the table for a day and printed in the Journal, if so ordered by the House.

In the event of a minority report, the majority and minority reports shall be made separately and the minority report shall be first considered. If such minority report be adopted the majority report shall not be considered by the House. If the minority report is not adopted the majority report shall then be considered.

(d) Every chairman of every standing committee of the House shall consider each bill referred to his committee for the further purpose of determining whether or not such bill is of a non-controversial nature. If said chairman with a majority vote of the said committee shall determine that any bill is of a non-controversial nature, he shall in his report to the House upon such bill indicate the decision of his committee determining that such bill is of a non-controversial nature.

When such report is made by said chairman and the committee report on the bill is adopted, thereafter the bill so reported as being of a non-controversial nature shall be given its second reading and be placed upon a separate calendar to be known as the Consent Calendar. Such Consent Calendar of the House shall be taken up immediately prior to the order of business known as "Calendar for the Day." All bills on such Consent Calendar shall thereupon be debated, given their third reading, and voted upon, provided, however, that at any time prior to the third reading of such bill, ten members may object to the same as being controversial. If such objection is made by ten members, the bill shall be stricken from the said Consent Calendar, and shall immediately be returned to General Orders and take its place thereon in the usual order.

All such bills so recommended shall be

Digitized by Google
Original from UNIVERSITY OF MICHIGAN
Generated on 2013-02-14 19:50 GMT / http://hdl.handle.net/2027/mdp.39015049797619
Creative Commons Zero (CC0) / http://www.hathitrust.org/access_use#cc-zero

printed and placed in the House binders at least one day before they can be considered on said Consent Calendar.

QUORUM ON COMMITTEE

7. A majority of the members of any standing or special committee shall constitute a quorum.

SECOND READING OF BILLS

8. All bills, concurrent resolutions, memorials, orders, resolutions and votes requiring the approval of the Governor, shall after a second reading, be considered in a Committee of the Whole before they shall be finally acted upon by the House. Unless otherwise ordered bills, resolutions authorizing the expenditure of money, and joint memorials to Congress only, shall require a second and third reading.

THIRD READING OF BILLS

9. No amendment shall be received on the third reading except to fill blanks or to amend titles, without the unanimous consent of the House; and all bills and resolutions may, at any time previous to their passage, be committed or re-committed only by majority votes of the whole House. If any amendment be reported upon by such commitment or re-commitment by any other than a Committee of the Whole, it shall be read a second time, considered in the Committee of the Whole and question for third reading and passage again put.

DISPOSITION OF SENATE BILLS

10. When a Senate file has been received by the House, with a message announcing that the same has passed the Senate, such bill shall be referred to the appropriate standing committee; provided, however, that when a Senate file is received the provisions of which are stated by a member to be identical with those of a House file, which has already been considered by one of the Committees of the House and is on General Orders or the Calendar, such Senate file shall be referred to the Committee on Enrollment and Engrossment for comparison, which committee shall report forthwith whether the said Senate file is identical with the House file. And, if reported identical, such Senate file may, by majority vote, be substituted for the House file (the latter in such case being considered withdrawn) and shall take the place of the House file; provided, however, that the fact that the bills are identical shall be entered on the Journal.

COMMITTEE OF THE WHOLE

11. The Committee of the Whole shall mean and include a committee of the entire membership of the House. When the House has arrived at the General Orders of the Day, they shall go into a Committee of the Whole upon General Orders. And unless a particular bill is ordered up, the Committee of the Whole shall consider, act upon or pass the General Orders according to order of their reference.

In forming a Committee of the Whole, the Speaker may appoint a chairman to preside.

Bills committed to the Committee of the Whole shall, in the Committee of the Whole thereon, be first read through, unless the Committee shall otherwise order, and then read and debated by sections, leaving the title to be last considered. All amendments shall be in writing, in triplicate, and reported to the House by the Chairman.

RULES OF THE HOUSE TO APPLY TO THE COMMITTEE OF THE WHOLE

12. The Rules of the House shall be observed in the Committee of the Whole, so far as may be applicable, except that the yeas and nays shall not be called, the previous question forced, nor speaking limited.

Upon demand of 10 members, the ayes and nays shall be counted with the electrical voting device and announced by the presiding officer.

Provided that in the Committee of the Whole, there shall be a record vote on any amendment increasing the amount or amounts carried by any appropriation bill.

A motion that the Committee arise shall always be in order and shall be decided without debate.

GENERAL ORDERS OF THE DAY

13. The Speaker shall cause the Chief Clerk to make out a list of all bills and resolutions which have not been made a Special Order, and to number the same. This list shall be called "General Orders of the Day"; and items listed thereon shall be taken up in the order in which they are numbered, unless otherwise ordered by a majority of the Committee. All bills included therein and required to be printed under the Rules or Orders of the House, shall be printed and placed upon the members' desks at least two days before the same are to be considered in the Committee of the Whole.

Each member of the House shall leave on or under the desk, each time the House adjourns for the day, his file binder for bills. It shall be the duty of the Clerk of the House to have placed in each binder one copy of each bill printed under the Rules or Orders of the House at least forty-eight hours before the same shall be considered in the Committee of the Whole, and under the first Order of Business each day said Clerk shall report to the House what bills he has placed in the binders.

If progress is reported on a bill by the committee for three days, such bills shall go to the foot of General Orders, unless otherwise ordered by a majority vote.

SPECIAL ORDERS

14. Bills may be made the Order of the Day for a special time. Such bills shall be entered upon a separate list known as "Special Orders." Bills may be made a Special Order by a two-thirds vote of the whole House upon two days' notice. The motion pursuant to said notice may be made only by the member giving the same or another member designated by him in writing in possession of the Speaker. Such notice shall state the House File number or Senate File number, as the case may be, and the title of the bill to be made a Special Order and shall specify the day upon which the motion for such Special Order is to be made and that such Special Order will be set for a day certain. The time within which said motion may be made pursuant to said notice shall not be extended and if the member giving such notice or the person so designated by him, as the case may be, shall fail to make the motion for a Special Order on the day specified therein, his right to make the same pursuant to said notice shall expire. Appropriation bills introduced by the Appropriations Committee of the House, or by the Finance Committee of the Senate coming into the possession of the House during the last ten days of the Session, may be made a Special Order without notice. A motion

Digitized by Google
Original from UNIVERSITY OF MICHIGAN
Generated on 2013-02-14 19:50 GMT / http://hdl.handle.net/2027/mdp.39015049797619
Creative Commons Zero (CC0) / http://www.hathitrust.org/access_use#cc-zero

to make a bill a Special Order when made as heretofore prescribed, shall be a privileged motion, shall take precedence over all other motions except the motion to fix the time to adjourn, the motion to adjourn and questions of personal privilege, and may be made at any time on the day designated in the notice and shall not be suspended except by a three-fourths vote of the whole House.

Any Special Order, or any part thereof, may be continued or postponed by two-thirds vote of the whole House at the time of such Special Order.

When the time arrives for the consideration of any Special Order, the House shall proceed to the consideration of the bill or bills upon the said Special Order in the order in which they are respectively listed; and after consideration they shall immediately be read the third time and placed upon final passage.

DUTIES AND PRIVILEGES OF OFFICERS AND MEMBERS

DUTIES OF THE OFFICERS

15. (a) The Speaker shall preside over the House, and be charged with all the powers and duties pertaining to such presiding officer.

(b) He shall preserve order and decorum, and in case of disorderly conduct or disturbance in the galleries or the lobby, he or the Chairman of the Committee of the Whole may order the same to be cleared.

(c) He shall have general control, except as provided by rule or law of the the hall of the House and of the corridors and the passages and of the rooms assigned to the use of the House, until further ordered.

(d) He shall sign all acts, addresses, joint resolutions, writs, warrants and subpoenas of or issued by order of the House and all abstracts for the payment of money out of the legislative expense fund of the House, and except as otherwise ordered by the House, money shall be paid out of said fund only upon abstract signed by the Speaker and Chief Clerk of the House.

The Speaker shall not vote on appeals from his own decisions.

SPEAKER PRO TEMPORE

16. The presiding officer may call a member to the chair, but such substitution shall not extend beyond an adjournment. In the absence of the presiding officer, one of the members shall be selected by a majority vote to preside temporarily until the return of the regular presiding officer.

DUTIES OF THE MEMBERS

17. When the House adjourns, the members shall keep their seats until the Speaker announces the adjournment.

Every member, before speaking, shall rise from his seat and respectfully address the Speaker, but shall not proceed to speak further until recognized by the Chair. When two or more members rise at once, the Speaker shall designate which shall speak first.

EXPLAINING OR CHANGING VOTE

18. No member shall be allowed to explain his vote or discuss the question while the yeas and nays are being taken; and no member shall be allowed to change his vote after the same is announced from the Chair.

NAME OF MEMBER OFFERING BILLS, ETC., TO GO ON JOURNAL

19. In all cases where a bill, order, resolution or motion shall be entered on the Journal of the House, the name of the member offering the same shall be entered on the Journal.

ABSENCE OF MEMBERS AND OFFICERS

20. No member or officer of the House shall, unless from illness or some other sufficient cause he be unable to attend, absent himself from any session of the House during the entire day without having first obtained leave of absence from the Speaker.

DUTIES OF THE CHIEF CLERK AND ASSISTANTS OR EMPLOYEES

21. Neither the Chief Clerk nor his assistants or employees shall permit any records or papers belonging to the House to be taken out of their custody otherwise than in the regular course of business. The Chief Clerk shall report any missing papers to the Speaker. He shall have general supervision of all clerical duties appertaining to the business of the House; shall perform under the direction of the Speaker, all duties pertaining to his office, and shall keep a book showing the situation and progress of bills, memorials, and joint resolutions.

CLERICAL CORRECTIONS TO BILLS

22. (a) Minor clerical errors in any bill, memorial or resolution, such as errors in orthography or grammar, or the incorrect use of one word for another (as "affect" for "effect"), or wrong numbering of references, whether such errors occur in the original bill or any amendment thereto, shall be corrected by the Chief Clerk, as a matter of course, upon the approval of the Chairman of any committee to which the bill was referred.

(b) The Chief Clerk shall insert the enacting clause in any bill before its passage if the same shall have been omitted.

(c) Any corrections made by the Chief Clerk under this rule shall be noted by him in the Journal.

(d) Webster's New International Dictionary shall be the standard authority in matters falling under the above rules.

NO ONE TO REMAIN BY THE CLERK'S DESK

23. No member, or other person, shall remain by the Clerk's desk when the yeas and nays are being called.

DUTIES OF THE SERGEANT-AT-ARMS

24. It shall be the duty of the Sergeant-at-Arms to execute all orders of the House or of its presiding officer; to perform all duties that may, from time to time, be assigned to him connected with the policing and good order of the House; to exercise supervision over the ingress and egress of all persons to and from the Chamber; to see that all messages, etc., are promptly executed; and that the hall is properly ventilated and open for the use of the members; and to perform all other services pertaining to the office of Sergeant-at-Arms.

MOTION TO RECESS

25. All motions to recess for the purpose of granting the privilege to any person or persons to appear before the House during said recess shall be referred to the Committee on Rules, and no such motion shall be acted upon without a favorable report from said committee.

ORDER IN DEBATE

26. No member shall speak more than twice on the same subject without leave of the House, nor more than once until every other member wishing to speak on the pending question shall have spoken.

MOTIONS

27. No motion shall be debated until put by the Speaker before debate, and any such motion shall be reduced to writing if required by the Speaker.

Digitized by Google
Original from UNIVERSITY OF MICHIGAN
Generated on 2013-02-14 19:50 GMT / http://hdl.handle.net/2027/mdp.39015049797619
Creative Commons Zero (CC0) / http://www.hathitrust.org/access_use#cc-zero

After a motion has been stated by the Speaker, it shall be deemed to be in the possession of the House, but may be withdrawn by the mover at any time before amendment or decision; but all motions, resolutions or amendments shall be entered in the Journal unless withdrawn the same day.

MOTION TO ADJOURN

28. A motion to adjourn shall always be in order except during roll call.

When a motion to adjourn is made it shall be in order for the Speaker, before putting the question, to permit any member to state any facts to the House, relative to the condition of the business of the House, which would seem to render it improper to adjourn at that time. Such statement, however, shall not be debatable and shall not, in any case, occupy more than two minutes.

PRECEDENCE OF MOTIONS

29. When a question is under debate, no motion shall be received but:

1. Fix time to which to adjourn.
2. To adjourn.
3. To lay on the table.
4. For the previous question.

(Which four motions shall be decided without debate.)

5. To commit.
6. To postpone to a day certain.
7. To amend.
8. To postpone indefinitely.

These several motions shall have precedence in the foregoing order; but the previous question having been seconded, and the main question ordered, a motion to lay on the table shall not be in order.

THE PREVIOUS QUESTION

30. (a) The previous question shall be in this form: "The Gentleman from..... .... moves the previous question. Do fifteen members second the motion?" If the motion be properly seconded, the question shall be stated as follows: "As many as are in favor of ordering the previous question will say 'aye'; as many as are opposed will say 'no'." There shall be a motion for the previous question, which, being ordered by a majority of all members present, shall have the effect to cut off all debate and bring the House to a direct vote upon the immediate question or questions upon which it has been ordered.

The previous question may be asked and ordered upon a single motion, a series of motions allowable under the rules or an amendment or amendments; or it may be made to embrace all authorized motions or amendments and include the bill to its passage or rejection.

(b) On a motion for the previous question, and prior to the ordering of the same, a call of the House shall be in order, but after a majority shall have ordered the previous question, no call shall be in order prior to the decision of the main question.

(c) When the previous question is decided in the negative it shall leave the main question under debate for the residue of the sitting, unless sooner disposed of by taking a vote, on the question or in some other manner.

INCIDENTAL QUESTIONS OF ORDER

31. All incidental questions of order arising after a motion is made for the previous question, during the pendency of such motion, or after the House shall have determined that the main question now be put, shall be decided whether on appeal or otherwise without debate.

PETITIONS, ETC.—HOW PRESENTED

32. Petitions, memorials and other papers presented to the House shall be presented by the Speaker or member in his place, and a brief statement of the contents thereof shall be made verbally and endorsed thereon, together with the name of the member introducing the same.

EVERY MEMBER TO VOTE UNLESS EXCUSED

33. Every member who shall be present before the vote is declared from the chair, shall vote for or against the matter before the House, unless the House shall excuse him, or unless he is immediately interested in the question, in which case he shall not vote.

PROCEDURE IN EXCUSING MEMBER FROM VOTING

34. When a member declines to vote on a call of his name, he shall be required to assign his reasons therefor; and having assigned them, the presiding officer shall submit the question to the House, "Shall the member, for the reasons assigned by him, be excused from voting?" which shall be decided without debate. And these proceedings shall be had after the vote has been taken and before the chair has announced the vote, and any further proceedings in reference thereto shall be after such announcement.

ORDER DURING SESSION

35. When the Speaker is putting the question, no member shall walk out of or across the House, nor when a member is speaking shall any other member entertain any private discourse or pass between the speaking member and the chair.

ORDER OF PUTTING QUESTION

36. All questions, whether in committee or in the House, shall be put in the order in which they are moved, except in the case of privileged questions, and in filling up blanks the largest sum and the longest time shall be put first.

DIVISION OF A QUESTION

37. If the question in debate contains several points, any member may have the question divided. A motion to strike out and insert shall be deemed indivisible, but a motion to strike out being lost shall preclude neither amendment nor a motion to strike out and insert.

QUESTIONS OF ORDER

38. If any member of the House, in speaking or otherwise, transgress the rules, the Speaker shall (or any member may) call him to order, in which case he shall immediately sit down unless permitted on motion of another member to explain, and the House, if appealed to, shall decide in either case without debate. If the decision be in favor of the member called to order, he shall be at liberty to proceed, but not otherwise; and if the case require it, he shall be liable to censure or such punishment as the House may deem proper.

CALLED TO ORDER FOR OFFENSIVE WORDS IN DEBATE

39. If any member be called to order for offensive words in debate, the person calling him to order shall report the words excepted to, and they shall be taken down in writing at the clerk's desk and no member shall be held to answer, or be subjected to the censure of the House, for language used in debate if any other member has spoken or other business has intervened after the words spoken and before exception to them shall have been taken.

MEMBERS MAY DEMAND YEAS AND NAYS

40. The yeas and nays shall not be

Digitized by Google
Original from UNIVERSITY OF MICHIGAN
Generated on 2013-02-14 19:50 GMT / http://hdl.handle.net/2027/mdp.39015049797619
Creative Commons Zero (CC0) / http://www.hathitrust.org/access_use#cc-zero

ordered unless demanded by 15 members, except upon final passage of bills, joint resolutions, and motions directing the payment of money. In these cases yeas and nays shall be ordered without demand.

NOTICE OF INTENTION TO DEBATE

41. Upon any member giving notice of his intention to debate any resolution, the same shall lie over one day without debate or any other action. This notice of intention to debate may be given at any time before the vote is taken on the resolution.

CALL OF THE HOUSE

42. Ten members may demand a call of the House and require absent members to be sent for; but a call of the House cannot be made after the voting has commenced, and such call being ordered, the doors shall be closed and no member permitted to leave the chamber until the call is suspended. And, pending the call, no motion shall be in order except it pertains to matters incidental to the call or motion to suspend further proceedings under the same, provided that the call shall not be suspended until a record of those present has been completed. Thereafter the call may be suspended by majority vote of the whole House only when all members are present or at any time by a two-thirds vote of the whole House. After the call of the House has been ordered and proceedings thereunder are suspended, the Sergeant-at-Arms shall not permit any member to leave the chamber unless excused by the Speaker.

SUSPENSION OF THE RULES TO HASTEN A BILL

43. Every bill shall be read on three different days, unless, in case of urgency, two-thirds of the whole House deem it expedient to dispense with this rule; and no bill shall be passed until it shall have been read at length twice, provided that no motion for suspension of the rules to advance a bill for consideration out of its regular order shall be made or entertained unless presented to the Speaker in writing stating the present position of the bill and then only under the order of business "Motions and Resolutions", as such order of business is reached under Rule 3. Unanimous consent must be first obtained by the member making the motion before the Speaker can entertain the motion to suspend the rules at any other time.

A motion to suspend the rules together with the subject matter to which it pertains shall be open to debate but the previous question may be applied thereto.

UNANIMOUS CONSENT TO MAKE A MOTION

44. Whenever unanimous consent to make a motion is requested by a member, the member as a part of such request shall state briefly the purpose of such motion and the subject matter involved.

PROCEEDINGS OF THE PASSAGE OF RESOLUTIONS INVOLVING THE EXPENDITURE OF MONEY, AND OF JOINT RESOLUTIONS

45. (a) No resolution involving the expenditure of money out of the legislative expense fund or otherwise, or joint resolution, shall be declared passed until voted for by a majority of all members elected to the House, to be determined by a roll call. All resolutions and motions involving the expenditure of money out of the legislative expense fund shall be referred to the Rules Committee before being acted upon by the House.

MOTIONS AND PROPOSITIONS TO BE GERMANE

(b) No motion or proposition on a subject different from that under consideration shall be admitted under color of its being an amendment.

AMENDMENT NOT TO ANNEX ANOTHER BILL

(c) Except in a standing committee no bill or resolution shall at any time be amended by annexing thereto or incorporating therein any other bill or resolution pending before the House.

AMENDMENTS TO APPROPRIATION BILLS

46. No amendment increasing the amount or amounts carried by any appropriation bill shall be declared passed until voted for by a majority of all members elected to the House.

MOTION FOR RECONSIDERATION

47. When a question has once been made and carried in the affirmative or negative, it shall be in order for any member who voted with the prevailing party to move for the reconsideration thereof; but no motion for reconsideration of any vote shall be in order after a bill, resolution, message, report, or other official action upon which the vote was taken shall have gone out of the possession of the House, announcing their decision. Nor shall any motion for reconsideration be in order unless made on the same day upon which the vote was taken, or within the next two days of actual session of the House thereafter.

Such motion shall take precedence over all other questions, except the motion to adjourn; provided that when notice of intention to move such reconsideration of the final action of the House on any bill, resolution, message, report or other final action of the House shall be given by a member, the Clerk of the House shall retain the said bill, resolution, message, report, or other final official action, until after the expiration of the time during which such motion can be made, as hereinbefore provided, unless the same is previously disposed of. Such notice of intention to move reconsideration of the final action of the House on any bill, resolution, message, report or other final action shall have precedence over the motion to reconsider, except that it shall be in order for any member who voted on the prevailing side to make the motion to reconsider on the last day allowed for the making thereof, unless the same has been previously disposed of. A motion for reconsideration having been put and lost shall not be renewed.

THE MOTION TO RESCIND

48. The motion to rescind shall not be in order at any time in any proceedings in the House or of any committee thereof.

AUTHORIZED MANUAL OF PARLIAMENTARY PRACTICE

49. The rules of parliamentary practice comprised in Mason's Manual on Legislative Procedure shall govern the House in all cases in which they are applicable and in which they are not inconsistent with these rules and orders of the House, and the joint rules and orders of the Senate and House of Representatives.

COMMITTEES

50. Standing Committees shall be appointed by the Speaker as follows:

Administrative Rules and Procedures
Agriculture
Appropriations
Cities of the 1st and 2nd Class

Digitized by Google
Original from UNIVERSITY OF MICHIGAN
Generated on 2013-02-14 19:50 GMT / http://hdl.handle.net/2027/mdp.39015049797619
Creative Commons Zero (CC0) / http://www.hathitrust.org/access_use#cc-zero

Civil Administration
Claims
Commerce, Manufacturing and Retail Trade
Commercial Transportation and Communications
Cooperatives and Marketing
Dairy Products and Livestock
Drainage and Soil Conservation
Education
Elections and Reapportionment
Employees' Compensation
Engrossment and Enrollment
Financial Institutions and Securities
Forestry and Public Domain
Game and Fish
General Legislation
Health and Welfare
Highways
Industrial and Employee Relations
Insurance
Judiciary
Law Enforcement and Juvenile Delinquency
Metropolitan and Urban Affairs
Motor Vehicles
Municipal Affairs
Recreation and Water Resources
Rules
State and Junior Colleges
Taxes
Temperance and Liquor Control
Towns and Counties
University
Veterans and Military Affairs

If the minority group submits to the Speaker-Designate, at least thirty days prior to the opening of a regular session of the Legislature, a list of proposed committee assignments for said minority group, the Speaker shall give due consideration to such proposed assignments with the end in view of attaining a proportionate representation on such committees for the minority group.

PURCHASING SUPPLIES

51. The Chief Clerk shall be the agent of the House of Representatives for the purchase of supplies, including presession purchase of supplies. Before making purchase, however, it shall be his duty to get prices and submit the same to the Rules Committee together with a list of necessary supplies, and the prices for which the same can be secured, which supplies shall then be purchased by the Chief Clerk upon the approval of the Rules Committee, except supplies which he may purchase prior to the session.

COMMITTEE ON ENGROSSMENT AND ENROLLMENT

52. The Committee on Engrossment and Enrollment shall have supervision of the engrossment and enrollment of bills and make its report thereon at any time. Any bills correctly enrolled shall be presented to the presiding officers of the two houses for their signatures and, when so signed, to the Governor for his approval.

The Committee shall cause to be kept a record showing, by file number, the bills introduced in the House which have passed both houses and have been enrolled.

Any bill requiring engrossment shall be carefully engrossed. Any bill requiring enrollment shall be carefully enrolled.

COMMITTEE OF CONFERENCE

53. A Committee of Conference may report at any time. No committee except the Committee of Conference and the Committee on Rules shall sit during the sitting of the House without leave.

SPECIAL COMMITTEES

54. Special committees to whom reference shall be made shall in all cases report a state of facts and their opinions thereupon to the House.

MEETING OF COMMITTEES

55. The Speaker of the House shall prepare a schedule of committee meetings, fixing as far as practicable the date and hour which will be the regular meeting time of each committee. Should it be necessary to hold a special meeting or for any reason change temporarily the regular meeting of the committee, the notice by the chairman of said committee of such change shall be read from the desk at least one day in advance thereof, and also posted upon the bulletin board at the same time, or on a majority vote of the House, fixing the time therefor at any time. Any committee shall have the right to change the time of its meeting.

TIME LIMIT FOR CONSIDERATION OF BILLS

56. Fifteen legislative days after a bill or resolution has been referred to committee (other than a bill for appropriations or claims) and no report has been made upon the same by such committee, the author thereof may request that such bill or resolution be returned to the House and such request shall be entered in the Journal for the day. Such committee shall then have seven calendar days thereafter in which to report back the bill or resolution requested. If the committee shall fail to report such bill or resolution back within such seven days, such author may at any time during a legislative session within five calendar days after the expiration of such seven days in writing presented to the Speaker, demand the return forthwith to the House of the bill or resolution in question, which demand shall forthwith be entered in the Journal for the day and shall constitute the demand of the House and thereupon such bill or resolution shall at once be considered to be in possession of the House. Bills shall be placed at the foot of General Orders for the following day in the manner prescribed by Rule 13 subject to re-reference by the House. A motion for such re-reference if made on the day of such demand or within one legislative day thereafter shall take precedence over all other motions except privileged motions and shall be in order at any time.

The House may recall any bill or resolution from any committee at any time, give a bill its second reading and advance the same to General Orders by a majority vote of the whole House.

SUBSTITUTION OF BILLS

57. No standing or special committee, nor any member or members thereof, shall report any substitute for any bill or bills referred to such committee, which substitute relates to a different subject or is intended to accomplish a different purpose from that of the original bill for which it is reported or which, if adopted and passed, would require a title essentially different from the title of the original bill; and every substitute bill so reported shall be rejected whenever the House is advised that the same is in violation of this rule. This rule shall not be suspended without the unanimous consent of the House.

EMPLOYEES

58. All propositions for the appointment of employees of the House, other than those provided by law, shall be referred to the Committee on Rules. No appointments shall be made unless favorably reported upon by such Committee or its report be overruled by three-fourths vote of the House. All employees shall be paid

Digitized by Google
Original from UNIVERSITY OF MICHIGAN
Generated on 2013-02-14 19:50 GMT / http://hdl.handle.net/2027/mdp.39015049797619
Creative Commons Zero (CC0) / http://www.hathitrust.org/access_use#cc-zero

on the basis of seven days a week at the compensation of $12.00 per day unless otherwise specified.

The said Committee shall report to the House the amount of compensation that shall be paid to each of said employees.

EMPLOYEES AUTHORIZED BY THE HOUSE

1 Speaker's Secretary, $20.00 per day.
1 Rules Committee Clerk, $20.00 per day.
1 Judiciary Committee Clerk, $26.00 per day.
1 Judiciary Committee Stenographer, $17.00 per day.
1 Tax Committee Clerk, $26.00 per day.
1 Tax Committee Stenographer, $19.00 per day.
1 Civil Administration Committee Clerk, $17.00 per day.
1 Education Committee Clerk, $17.00 per day.
1 Appropriations' Accountant, no salary.
1 Appropriations' Committee Clerk, $19.00 per day.
1 Assistant Appropriations' Committee Clerk, $19.00 per day.
1 Appropriations' Committee Stenographer, $19.00 per day.
1 Minority Leader's Secretary, $16.00 per day.
1 Chief Stenographer, $19.00 per day.
25 Special Stenographers, $16.00 per day.
30 General Stenographers, $15.00 per day.
10 Typists.
10 General Clerks.
1 Desk Clerk, $32.00 per day.
1 Assistant Desk Clerk, $20.00 per day.
1 Secretary-Accountant to Chief Clerk, $21.00 per day.
1 Assistant Secretary to Chief Clerk, $17.00 per day.
1 Chief Committee Clerk, $19.00 per day.
1 Stenographer to Chief Clerk, $16.00 per day.
1 File Clerk, $15.00 per day.
1 Assistant File Clerk, $14.00 per day.
1 Assistant Index Clerk, $17.00 per day.
1 Chief Messenger, $14.00 per day.
1 Assistant Chief Messenger, $13.00 per day.
15 Messengers.
30 Doorkeepers and Sergeants.
1 Chief Parking Marshal, $14.50 per day.
4 Parking Marshals, $13.50 per day.
2 Night Marshals.
5 Janitors.
2 Elevator Operators.

In lieu of the compensation provided by statute, the following elective officers shall receive the compensations set opposite their names respectively as follows:

Chief Clerk, $51.00 per day, plus travel and subsistence.
First Assistant Chief Clerk, $20.00 per day.
Second Assistant Chief Clerk, $18.50 per day.
3 Assistant Sergeants-at-Arms, $14.50 per day.
Postmaster, $16.00 per day.
Assistant Postmaster, $14.50 per day.
Index Clerk, $17.00 per day.
Chaplain, $12.00 per day.

Chief Sergeant-at-Arms, to be appointed by the Speaker or to be designated by the Speaker from among the Sergeants-at-Arms elected by the House or appointed by the Rules Committee.

Any employee of the House may be assigned to other duties, suspended or discharged at any time by the Committee on Rules.

This rule shall not be construed as authorizing the employment or appointment of any employee named therein in case any employee has been appointed or authorized to be appointed or engaged by this House for such position by any rule or resolution heretofore adopted. No clerk shall be appointed for any of the committees named in this rule unless the necessity for the same is recommended by the Committee on Rules; and no employee or clerk mentioned in this rule shall receive any pay, compensation, gratuity or reward over and above salary named therein except upon approval of a three-fourths vote of the whole House.

No employee shall make or permit to be made any copy or copies of any journals, bills, papers, files, records or documents in his or her possession or custody or to which he or she has access, except it be upon the request of some member of the House. No journal, bill, paper, file, record or document, or copy thereof, belonging to or in the possession or custody of the House shall be furnished, or delivered to any person other than a member of the House except by or through the Chief Clerk with the approval and under the direction of the Rules Committee, and upon such terms as the Rules Committee shall prescribe and otherwise in accordance with the rules of the House, provided that this rule shall not apply to members of the House. All moneys received for any matter or service herein referred to shall be paid into the state treasury and credited to the Legislative Expense Fund of the House. Any violation of this rule shall operate as a removal or discharge of the person offending.

MISCELLANEOUS RULES
VOTE REQUIRED TO SUSPEND RULES

59. No rule of the House shall be suspended, altered or amended without the concurrence of two-thirds of the members of the whole House, except Rules 57 and 58, which shall require the concurrence of three-fourths of all the members of the whole House. But the Committee on Rules may report at any time and any rule so reported may be adopted by the majority of the House.

PRINTING OF BILLS

60. All bills of general nature, including all bills appropriating money or lands shall be printed, provided that no bill shall be printed until after the same shall have been favorably reported by the committee to which it shall have been referred unless ordered printed by a majority vote of the House.

In case of bills received from the Senate which have been amended in the Senate after having been printed by that body, it shall be the duty of the Committee of the House to which the same are referred to make a report to the House as to the advisability or inadvisability of having the same printed. All Committee Chairmen shall be furnished with a copy of this rule.

NEWSPAPER REPORTERS

61. Accredited representatives of the daily and weekly press, press associations and of radio stations shall be accorded equal press privileges by the Rules Committee. Any person wishing to report proceedings of the House may apply to the Rules Committee for assignment to suitable, available space.

On approval of the Rules Committee, television stations shall be permitted to televise sessions of the House.

WHO MAY BE ADMITTED ON THE FLOOR

62. No person or persons shall be admitted within the House Chamber, corridors, or retiring room, except the

Digitized by Google
Original from UNIVERSITY OF MICHIGAN
Generated on 2013-02-14 19:50 GMT / http://hdl.handle.net/2027/mdp.39015049797619
Creative Commons Zero (CC0) / http://www.hathitrust.org/access_use#cc-zero

members themselves, the properly authorized employees, the Chief Executive and ex-governors of the State of Minnesota, members of the Senate, the heads of departments of the state government, judges of the Supreme and District Courts, members of Congress, the properly accredited representatives of the radio stations, newspapers and press associations, as herein provided for, and none other. When former members of Congress or the Minnesota Legislature or any other persons are personally introduced to the Speaker by members of the House, the Speaker may issue a permit good for the day to such person, after having satisfied himself that such person does not seek the floor of the House for the purpose of directing or using his influence upon any measure pending or otherwise before the House. It is expressly directed that the Sergeant-at-Arms shall keep the alcoves cleared (the alcoves shall be kept for members only) and at no time when the House is in session can visitors on the floor of the House who are guests of members thereof occupy the alcoves, but such persons when admitted shall be provided with a seat near the Speaker's rostrum, and at no time shall a conversation be carried on to disturb the business of the House.

It shall not be in order for the Speaker to entertain a request for the suspension of this rule, or to present from the chair the request of any member for unanimous consent unless, however, an extraordinary condition exists, in which event he may consent to entertain a motion for its suspension.

CONSTRUCTION, RULES AS TO

63. In consideration of the terms "majority vote", "vote of the House", and "vote of the whole House", as used ing these rules, the first two phrases shall be deemed a majority of the members present at the particular time, and the last phrase to mean a majority vote of all the members elected to the House at the particular session of the Legislature.

Words used in these Rules in the singular shall include the plural, unless the context indicates a contrary intention.

BULLETIN BOARD

64. The Chief Clerk shall prepare a Bulletin board, upon which shall be posted a list of committee meetings and any other announcements or notice the House may require.

TOPICAL INDEX

65. The Index Clerk, under the supervision of the Chief Clerk, shall prepare a topical index in which bills may be indexed by number, author, subject, section of the code amended, committees and any other subject that will make it a complete and comprehensive index. The Index shall be retained open for public inspection at all times during the session, and shall be printed in the permanent journal of the House.

VISITING PUBLIC INSTITUTIONS

66. No leave of absence shall be granted any committee, special or standing, to visit any public institution of the state, or for any other purpose. Whenever any committee shall report to the House that it is desirable that such committee receive information concerning a public institution, the House may, by majority vote of the whole House, grant a leave of absence to not more than three members of such committee, to be designated by the chairman thereof. Application for a leave of absence of such members of a committee shall be made to the House in writing, by the chairman thereof, with the names of the committeemen designated for that purpose and the name of the stenographer to accompany such committeemen if one is necessary. Such application shall immediately and without debate be referred to the Committee on Rules, with instructions to report upon the same on the next legislative day. Said members and their stenographers, if any, shall be allowed their actual expenses.

AUTHORIZING ELECTRICAL DEVICE

67. Unless otherwise ordered any vote, except upon elections and upon the overriding of a Governor's veto, may be taken by means of the electrical voting system which shall be under the control of the Speaker of the House.

PROVIDING FOR THE REGISTRATION OF LOBBYISTS

68. Any person who is employed for compensation paid by others than the Legislature and whose employment calls for or includes activity in or about the House of Representatives in regard to legislation must register with the Chief Clerk of the House of Representatives. Such person shall disclose in the detail deemed by the Chief Clerk necessary, the following information which will be recorded in a register kept by the Chief Clerk: 1) the name and address of the registrant; 2) the name and address of the registrant's employer including any association, organized group, State agency or office, or labor union, and in case of multiple employers a sufficient number so identified as to indicate the class or classes registered with whose interests the registrant is concerned; and 3) the subject or subjects of legislation to which his employment relates.

A person to whom this requirement of registration applies may not appear before a House committee in pursuance of his employment until he is registered except upon special invitation of the committee, nor shall he in such pursuit try to influence the legislative judgment or action of a member of the House.

A person who is registered under this rule, or who should be registered under it, when appearing before a committee shall disclose to the committee those in whose interest he speaks, the purpose of his appearance and when he or the person for whom he appears has a pecuniary or other special interest in a measure or proposal different than the public generally, which is not apparent from his testimony, the fact thereof. Further, in pursuance of the employment for which he is or should be registered he must not knowingly furnish false information or make a false statement which is material and relevant to any matter with an intention to, or which he should know will have a tendency to influence the judgment or action of the House or of a committee thereon.

Whenever a charge of any violation of Rule No. 68 is preferred in writing to any committee chairman he shall see that reasonable notice to interested parties is given and a fair hearing of the committee is held thereon. The committee recommendation after hearing shall be submitted to the House.

A person who has been adjudged guilty by the House upon recommendation of any committee of violating this rule in any respect shall not be eligible to appear in a professional or representative capacity before any committee of the House and shall be barred thereby from so doing until reinstated by the House. The name of anyone so barred shall be recorded in the Journal of the House.

Digitized by Google
Original from UNIVERSITY OF MICHIGAN
Generated on 2013-02-14 19:50 GMT / http://hdl.handle.net/2027/mdp.39015049797619
Creative Commons Zero (CC0) / http://www.hathitrust.org/access_use#cc-zero

JOINT RULES OF THE SENATE AND HOUSE

1963

JOINT CONVENTIONS — HOW GOVERNED

Rule 1. The Speaker of the House shall preside at all conventions of the two branches of the Legislature, and shall call the members to order. The Chief Clerk of the House shall be the Secretary, and the Sergeant-at-Arms of the House shall be the Sergeant-at-Arms at the Convention.

DUTIES OF THE PRESIDENT

Rule 2. The President of the Convention shall preserve order and decorum, may speak on all points of order in preference to other members; shall decide questions of order, subject to an appeal to the convention by any member. He shall rise to put a question, but may state it sitting.

QUESTIONS — HOW STATED

Rule 3. Questions shall be distinctly put in this form, to-wit: "As many as are of the opinion that (as the question may be), say 'Aye' ", and after an affirmative vote is expressed, "As many as are of the contrary opinion, say 'No' ". If the President doubts, or a division be called, the Convention shall decide — those in the affirmative of the question shall first rise and afterwards those in the negative.

PRESIDENT'S RIGHT TO VOTE

Rule 4. The President shall have the right of voting in all cases except on an appeal from the decisions, and on all questions he shall vote last.

ORDER OF DEBATE

Rule 5. When any member is about to speak or deliver any matter to the Convention, he shall rise and respectfully address himself to "Mr. President," and confine himself to the question under debate and avoid personalities.

Rule 6. Whenever any member is called to order he shall be seated until the point of order is determined; and if called to order for words spoken in debate the exceptional words shall be reduced to writing immediately.

Rule 7. When two or more members rise at the same time, the President shall name the member who is in order.

Rule 8. No member shall speak more than twice on the same question, without permission of the Convention.

CALL OF THE CONVENTION

Rule 9. Any five members may move a call of the Convention, and require absent members to be sent for, but a call cannot be made after voting is commenced; and a call being ordered and the absentees noted, the doors shall be closed and no member permitted to leave the hall until the report of the Sergeant-at-Arms be received and acted upon, or further proceedings under the call are suspended by a vote of the majority of all the members of the convention.

EITHER HOUSE MAY AMEND, ETC.

Rule 10. It shall be in the power of either House to amend any amendment made by the other to any bill or resolution.

BILLS — HOW ENROLLED AND SIGNED

Rule 11. After a bill, memorial or resolution shall have passed both Houses, it shall be duly and carefully enrolled by the enrolling clerk of the House in which it originated. The enrolling clerk of that House shall then obtain the signatures and certificates of the proper officers to the enrolled copies, present the same to the Governor for his approval, and report the date of such presentation to the respective Houses.

ELECTIONS BY JOINT CONVENTIONS

Rule 12. Whenever there shall be an election of any officer in Joint Convention, the result shall be certified by the President of the Senate and the Speaker of the House, and by them announced to their respective Houses, and shall be entered on the Journal of each and communicated to the Governor by the Secretary of the Convention.

COMMITTEES OF CONFERENCE

Rule 13. In all cases of disagreement between the Senate and House on amendments adopted by either House to a bill, memorial or resolution passed by the other House, a Committee of Conference, consisting of not less than three members, nor more than five members from each House, may be requested by either House, and the other House shall

Digitized by Google
Original from UNIVERSITY OF MICHIGAN
Generated on 2013-02-14 19:50 GMT / http://hdl.handle.net/2027/mdp.39015049797619
Creative Commons Zero (CC0) / http://www.hathitrust.org/access_use#cc-zero

appoint a similar committee. The manner of procedure shall be as follows: The Senate, for instance, passes a bill and it is duly transmitted to the House, which body adopts an amendment to the bill and passes the bill as amended, returning the same with the record of the actions of the House, to the Senate; the Senate refuses to concur in the House amendment, asks for a committee of Conference, appoints such a committee on the part of the Senate, and with a record of the action of the Senate, returns the bill to the House; if the House adheres to its amendment, a like committee is appointed on the part of the House. The joint committee shall at a convenient hour agreed upon, meet and state to each other, verbally or in writing, the reason of their respective Houses for or against the disagreement, and confer thereon, and shall report to both Houses such agreement as they may arrive at, if any — and if not, the fact of a disagreement. The House last having possession of the bill before the conference commences shall first act upon such report, if an agreement is reported, and duly transmit the same with the record of its action thereon to the other House together with the bill.

EITHER HOUSE MAY RECEDE, ETC.

Rule 14. It shall be in order for either House to recede from any subject or matter of difference existing between the two Houses at any time previous to a conference, whether the papers upon which the difference has arisen are before it or not, and a majority shall govern, except in cases otherwise provided in the Constitution; and the question having been put and lost, shall not be again put upon the same day, and a reconsideration thereof shall in all respects be regulated by the rules of the respective Houses.

APPROPRIATIONS OF MONEY — HOW MADE

Rule 15. The same bill shall not appropriate public money or property to more than one local or private purpose.

A bill for legislative expense shall be passed in both branches of the Legislature in the same manner as other bills carrying an appropriation are passed, and the fund provided by such appropriation shall be designated as the "Legislative Expense Fund" from which money shall be paid out by the Secretary of the Senate or the Chief Clerk of the House as herein provided.

Payment out of the Legislative Expense Fund for all supplies, salaries and expenses of members as provided for by law for the Senate shall be made upon proper certification by the Secretary of the Senate, upon approval of the Senate Committee on Rules and Legislative Expense.

Payment out of the Legislative Expense Fund for all supplies, salaries and expenses of members as provided for by law for the House of Representatives shall be made upon proper certification by the Chief Clerk of the House upon approval of the House Committee on Rules.

Payment of living expenses provided for by law to members of the Legislature shall be by concurrent resolution.

The Secretary of the Senate with the approval of the Senate Committee on Rules and Legislative Expense, and the Chief Clerk of the House, with the approval of the Committee on Rules of the House, are each hereby authorized and empowered to employ from the stenographic and clerical force of the Senate and House respectively, for not to exceed twenty days after the close of the Session, such employees as may be necessary to finish the business of the Legislature for such salaries paid such employees under the rules of the Senate or House, as the case may be.

Persons so employed by the Secretary of the Senate shall upon proper certification by the Secretary of the Senate, and persons so employed by the Chief Clerk of the House shall upon proper certification by the Chief Clerk of the House, be paid for such services out of the Legislative Expense Fund of the Legislature for such session.

No certificate authorizing the payment of any money appropriated by the Legislature shall be issued by the Secretary of the Senate or by the Clerk of the House by virtue of any motion or resolution, unless such motion or resolution shall have been carried by a majority of all members of the House in which it was introduced.

No cause appropriating money for a local or private purpose shall be contained in a bill appropriating money for the State government or public institutions, and all resolutions authorizing the issuing of certificates by the Secretary of the Senate or the Chief Clerk of the House for the payment of money shall be upon the call of the "yeas" and "nays."

At least twenty calendar days prior to the adjournment of the Legislature, the Committee on Finance of the Senate and the Committee on Appropriations of the House shall report to their respective Houses six separate appropriation bills as follows:

1. A bill appropriating money for the general administrative and judicial expenses of the State government for the succeeding two fiscal years including salaries, office expenses and supplies and other necessary expenses connected therewith.

2. A bill covering appropriations relating to public welfare and for the support and maintenance of all State penal and charitable institutions, and other institutions of the State except educational for the two succeeding fiscal years.

3. A bill appropriating money for the support and maintenance of all State educational institutions for the two succeeding fiscal years.

4. A bill covering all appropriations providing for the payment of claims against the State of Minnesota which may have been allowed by the Finance Committee of the Senate or the Appropriations Committee of the House.

5. A bill covering all appropriations made to aid in the maintenance of state or county fairs including parks, fish hatcheries and other semi-state activities.

6. A bill covering all appropriations for public buildings.

No other appropriations shall be contained in any of said bills but all other appropriations shall be contained in separate bills.

Digitized by Google Original from UNIVERSITY OF MICHIGAN

Generated on 2013-02-14 19:50 GMT / http://hdl.handle.net/2027/mdp.39015049797619
Creative Commons Zero (CC0) / http://www.hathitrust.org/access_use#cc-zero

RULES OF JOINT CONVENTION

Rule 16. The rules of the House shall be the rules of the Joint Convention of both Houses in all cases where the foregoing rules are not applicable.

TITLE OF BILLS SHALL EXPRESS THEIR SUBJECT

Rule 17. The subject of each bill shall be clearly expressed in the title and when a bill is amendatory of an existing act, it shall not be sufficient to refer to the chapter, section or page, but the subject thereof shall be clearly stated.

Rule 18. Except where otherwise specifically provided by law, all reports of interim committees or commissions, to the legislature, except the permanent Legislative Buildings Commission, shall be submitted on paper 8½" x 11" in size, bound on the left side with three binder holes to fit a standard-size binder for 8½" x 11" paper. The forepart of each report shall contain a brief summary of the recommendations of the commission or committee distinct from its findings, discussions, and other portions of its report. Wherever possible, and if the report contains legislative recommendations, copies of any proposed legislation, particularly if extensive in character, shall be attached as an exhibit at the end of each report.

Rule 19. Bills, memorials, or resolutions enrolled pursuant to Joint Rule 11, may be prepared for presentation to the governor on good quality paper, approximately 8½" x 13" in size, and may be produced by the use of a copying machine. The enrolled bill shall be labeled "An Act" and otherwise shall contain the same material as the bill passed by the legislature. Where the enrolled bill is amendatory of any existing law, the parts therein shown with a line drawn through them shall be understood as being deleted from the old law and the underlined material shall be understood as being added to the old law.

Generated on 2013-02-14 19:50 GMT / http://hdl.handle.net/2027/mdp.39015049797619
Creative Commons Zero (CC0) / http://www.hathitrust.org/access_use#cc-zero
Digitized by Google
Original from UNIVERSITY OF MICHIGAN

Permanent and Interim Committees and Commissions of the Legislature

The committee system is the legislature's way of delegating responsibility and of maintaining a continuous, smooth functioning operation in the face of manifold and complex problems. Not all legislative responsibilities can be efficiently carried out by a legislative body acting as a whole, nor can all the duties be properly performed during the 120-day regular sessions. This has given rise to Permanent Committees and Interim Committees in addition to the Standing Committees on pages 106-109.

Permanent Committees — Commissions

Committees having a permanent status, as distinguished from those operating only during sessions or the interim between sessions, are established to deal with problems of a continuous and recurring nature.

LEGISLATIVE RESEARCH COMMITTEE

(Minnesota Statutes 1961, Sec. 3.31-3.40)



Director of Research

Louis C. Dorweiler, Jr., appointed Director of Research of Legislative Research Committee July 1, 1947. Educated Chokio, Minnesota, public schools, Hamline University and the University of Minnesota, receiving the degree of B.B.A. from the latter in 1929. Graduate of William Mitchell College of Law 1958. Previously employed by the First National Bank, Minneapolis; University of Minnesota; Division of Administrative Management and Research of the Department of Administration; Interim Committee on State Administration and Employment; Hamline University; United States Congress and the Minnesota Institute of Governmental Research. Present Clerk of State Claims Commission. Member Hennepin County, Minnesota and American Bar Associations.

MEMBERS:

Senate	House
E. J. Anderson	E. J. Chilgren
Homer Carr	Aubrey W. Dirlam
Karl Grittner	L. L. Duxbury, Jr.
Rudolph Hanson	George A. French
Clifford Lofvegren	Joseph P. Graw
Glenn McCarty	M. K. Hegstrom
Richard Parish	Robert G. Renner
John M. Zwach	D. D. Wozniak

Office Staff—109 State Capitol, St. Paul. Director of Research, Louis C. Dorweiler, Jr.; research analysts, Robert Carlson, Jr., Thomas G. Clifford, Thomas E. LaVelle.

Functions and Services

The sixteen members of the Legislative Research Committee consist of one Senator and one Representative from each of Minnesota's congressional districts. The committee was first established in 1947.

The prime purpose of this committee is to gather information and material to be used by the Legislature in its work while in session.

Digitized by Google
Original from UNIVERSITY OF MICHIGAN
Generated on 2013-02-14 19:50 GMT / http://hdl.handle.net/2027/mdp.39015049797619
Creative Commons Zero (CC0) / http://www.hathitrust.org/access_use#cc-zero

Thus, it has power to study, and compile information on any subject upon which the Legislature may legislate.

During a recent biennium studies of the committee included the feasibility of establishing a four year state college in western and southwestern Minnesota and an Iron Range state hospital for the mentally retarded.

Committee projects and research studies are generally initiated in two ways. The Legislature by resolution may direct or authorize the committee to study certain problems. Individual legislators may initiate studies by making a written request to the committee, stating the reasons why such study would be desirable. If the committee approves of the request the study is undertaken.

Much of the work of assembling facts, conducting research, and preparing reports is done by a staff of permanent employees, consisting of a director of research, four research analysts, and clerks.

The Legislative Research Committee has become a vital clearing house for legislative information. It serves to provide much of the facts upon which important legislative decisions are made.

LEGISLATIVE ADVISORY COMMITTEE

(Minnesota Statutes 1961, Sec. 3.30)

MEMBERS:

Senate
- Val Imm, Chairman, Finance Committee
- Donald O. Wright, Chairman, Taxes and Tax Laws Committee

House
- Richard Fitzsimons, Chairman Appropriations Committee
- D. D. Wozniak, Chairman, Committee on Taxes

Governor Karl F. Rolvaag, President
Stephen T. Quigley, Commissioner of Administration, Secretary

Functions and Services

The Legislative Advisory Committee was established in 1941 to serve in an advisory capacity to the Governor on the allocation of funds from several contingent funds authorized by the Legislature. The general purpose of the contingent funds is to supplement existing appropriations of the Legislature which, because of certain emergencies or unforeseen circumstances, must be supplemented by additional funds in order for the administrative agency to fulfill its responsibilities.

The committee meets quarterly. The Governor serves as presiding officer, but is not a member of the committee. The Commissioner of Administration is the secretary of the committee.

In its capacity as advisor to the governor on the allocation of public relief funds, the committee is designated as the Minnesota Public Relief Advisory Committee. Public relief is defined to include direct relief, farm relief, veterans' relief, unemployment relief.

The committee consists of the chairman of the Senate Committee on Finance and Committee on Taxes and Tax Laws, and the chairmen of the House Committee on Appropriations and Committee on Taxes.

LEGISLATIVE BUILDING COMMISSION

(Minnesota Statutes 1961, Sec. 3.421)

MEMBERS:

Senate
- William C. F. Heuer
- J. A. Josefson
- Lew W. Larson
- John L. Olson
- Harold R. Popp

House
- S. R. Barr
- Everett Battles
- W. G. Kirchner
- M. C. Schumann
- Roy L. Voxland

Digitized by Google
Original from UNIVERSITY OF MICHIGAN
Generated on 2013-02-14 19:50 GMT / http://hdl.handle.net/2027/mdp.39015049797619
Creative Commons Zero (CC0) / http://www.hathitrust.org/access_use#cc-zero

Functions and Services

This commission was established for the purpose of maintaining a continuous study of the building needs of the state government. The need for such a permanent commission grew out of the experience of the 1955 interim commission of state building. The 1955 commission made the first comprehensive study of state building and building needs.

The commission will study current and future requirements for new buildings, for maintenance of existing buildings, for remodeling of old buildings, and will explore methods of financing the building program.

STATE CLAIMS COMMISSION

(Minnesota Statutes 1961, Sec. 3.66)

MEMBERS:

Senate	House
Homer Carr	Victor L. Johnson
Clifton Parks	Walter K. Klaus
Glen Swenson	John A. Yngve

Functions and Services

The state cannot be sued unless it gives its consent. This rule is an outgrowth of the ancient doctrine that "the king can do no wrong." In certain cases the legislature by law has permitted the state to be sued in law or equity. The purpose of the State Claims Commission is to hear and consider claims against the state which may not be heard in a court of law or equity.

The object of having this commission operate during the interim between sessions is to avoid the accumulation of an excessive number of claims which would have to be heard by the standing committees of the legislature during the regular session. When the commission was first established in 1953 no member of the legislature was eligible for appointment to the commission during the term for which he was elected. The objective of lessening the work load during the session was not achieved under this arrangement since the standing committees of each house generally had to rehear and become familiar with all claims.

The 1957 legislature determined that it would greatly facilitate the legislative processing of claims if legislators served on the State Claims Commission. The commission is now largely composed of the Senators and Representatives who served on the claims committees of their respective houses during the 1963 session. Thus, it is anticipated that at the 1965 session the claims committee of each house will be familiar with most of the claims against the state and will be able to expeditiously and efficiently dispose of them.

Claims may be instituted by filing a statement of claim with the Commission Clerk at 109 State Capitol, St. Paul. The statement should set forth in detail the basis and amount of the claim, and should specify the state agency concerned.

A copy of each claim is transmitted by the Commission Clerk to the agency concerned and to the attorney general. The clerk examines the claim to determine whether it is within the jurisdiction of the commission, and if it is, is placed upon the agenda to be heard by the full commission. If the claim is not within the jurisdiction of the commission, the claimant is so notified and he may appear before the commission to show cause why the commission should assume jurisdiction.

The commission meets at least four times during the legislative interim. No liability is imposed upon the state by commission approval of a claim, unless the Legislature has previously made an appropria-

Digitized by Google
Original from UNIVERSITY OF MICHIGAN
Generated on 2013-02-14 19:50 GMT / http://hdl.handle.net/2027/mdp.39015049797619
Creative Commons Zero (CC0) / http://www.hathitrust.org/access_use#cc-zero

tion for the payment of a claim subject only to the determination of the commission.

On or before the first day of October preceding the regular session of the Legislature, the commission must certify to the Commissioner of Administration the claims approved and awards recommended. This permits such claims to be included in budget estimates to be submitted to the Governor-elect.

GREAT LAKES COMMISSION

(Minnesota Statutes 1961, Sec. 1.22;
Chapter 389, Laws 1963)

MEMBERS:

Senate	House
Gordon Rosenmeier	Fred A. Cina
Robert R. Dunlap	Roy E. Dunn
	L. L. Duxbury, Jr.

Functions and Services

The Great Lakes Basin Compact, adopted by the Legislature in 1955, provides for the establishment of a commission composed of not less than three and no more than five commissioners from each party state. The commission is to carry out the objectives of the compact which are: (1) To promote the orderly integrated development and use of the water resources of the Great Lakes Basin; (2) to make it possible for the states of the basin to derive the maximum benefit from the utilization of public works, such as navigational aids, which may exist or be constructed from time to time; (3) To advise in securing a proper balance of water supply for commercial, agricultural, residential and recreational uses.

The commission is created as an agency of the party states, with the ability to acquire and hold property, to sue and be sued. The following states are members of the Great Lakes Commission: Illinois, Indiana, Michigan, Ohio, Pennsylvania, Wisconsin, and Minnesota.

INDIAN AFFAIRS COMMISSION*

(Chapter 888, Laws 1963)

MEMBERS:

Senate	House
Raymond Bares	A. M. Johnson
Gordon H. Butler	Frank H. DeGroat

Purpose and Organization:

The primary duty of the Commission is to acquire information in the fields of employment and housing, civil rights, education, health and welfare, and law with the view in mind to recommend legislation and work out programs with the Indian people for increasing their self-sufficiency.

The commission is to be made up of the Governor and the Commissioners of Education, Public Welfare, Conservation, and Business Development, who are ex officio members (however, each may appoint a member of his staff to serve in his place); three persons (appointed by the Governor) who are of at least ¼ Indian ancestry (one representing the Red Lake Indians, one the Chippewa tribes, and one the Sioux tribes); two senators (appointed by the Committee on Committees); and two representatives (appointed by the Speaker).

The commission is to make an annual report to the Governor and a full report to each regular session of the legislature.

* The Governor's appointees and the ex-officio members had not been determined at the time the Manual went to press.

Digitized by Google
Original from UNIVERSITY OF MICHIGAN
Generated on 2013-02-14 19:50 GMT / http://hdl.handle.net/2027/mdp.39015049797619
Creative Commons Zero (CC0) / http://www.hathitrust.org/access_use#cc-zero

COMMISSION ON INTERSTATE COOPERATION

(Minnesota Statutes 1961, Sec. 3.29)

MEMBERS:

Senate	House	Governor's Committee
Fay George Child	E. J. Chilgren	William B. Farrell
Val Imm	H. J. Henning	Carl P. Herbert, Jr.
Harold Nelson	Robert C. Kucera	Frank J. Murray
Edward Novak	Robert Mahowald	Stephen T. Quigley, Chairman
Donald Sinclair	Roy F. Schulz	James I. Rice

Functions and Services

The Senate committee is provided for by Section 3.29, Minnesota Statutes, 1961. The president of the senate (Lieutenant Governor) is an ex officio non-voting member.

The House committee is provided for by Sections 3.29, Minnesota Statutes, 1961. The speaker of the House is an ex officio non-voting member.

The Senate and House committees, together with a five-member committee appointed by the Governor (of which the Governor is an ex officio non-voting member), make up the fifteen members of the Minnesota Commission on Interstate Cooperation. The chairman of the Governor's committee is ex officio chairman of the Minnesota Commission. This commission cooperates with like commissions from other states to work for the enactment of uniform or reciprocal rules and laws, to interchange research and information and to maintain the secretariat of the council of state governments.

IRON RANGE RESOURCES AND REHABILITATION COMMISSION

(Minnesota Statutes 1961, Sec. 298.22)

MEMBERS:

Senate	House
Donald O. Wright	Alfred E. France
Michael McGuire	Arthur H. Frick, Sr.
Benjamin Patterson	Charles L. Halsted

Functions and Services

This commission was created in 1943 to act as an advisory board to the Commissioner of Iron Range Resources and Rehabilitation. The objective of this program is to develop maximum use of natural resources, and to provide vocational training and rehabilitation in areas faced with present or future economic distress and unemployment because of the depletion of natural resources. See Chapter 3 for article on this department.

MINNESOTA OUTDOOR RECREATION RESOURCES COMMISSION

(Chapter 790, Laws 1963)

MEMBERS:

Senate	House
Henry Harren	Fred A. Cina
Clifford Lofvegren	Aubrey W. Dirlam
C. C. Mitchell	Richard W. Fitzsimons
Gordon Rosenmeier	John A. Hartle
Paul A. Thuet	M. K. Hegstrom
Norman Walz	William J. O'Brien
John M. Zwach	E. J. Volstad

Digitized by Google
Original from UNIVERSITY OF MICHIGAN
Generated on 2013-02-14 19:50 GMT / http://hdl.handle.net/2027/mdp.39015049797619
Creative Commons Zero (CC0) / http://www.hathitrust.org/access_use#cc-zero

Purpose and Organization:

The purpose of the commission is to study and compile pertinent information relating to the state's outdoor recreation resources and opportunities with the view in mind to determining the amount, kind, quality, and location of outdoor recreation resources and opportunities as will be required by the year 2000. As a result of these studies the commission is to make appropriate recommendations for accomplishing these future requirements.

The commission is made up of seven senators (appointed by the Committee on Committees) and seven representatives (appointed by the Speaker). An advisory council is also provided for to be made up of a representative of the following agencies: game and fish, parks, waters, forestry, public health, agriculture, highways, and any other agency the commission should deem necessary to have represented. The advisory council also is to include a representative of each first class city from the city's park and recreation staff (appointed by the mayor), a representative of the regional director of the United States Fish and Wildlife Service, a representative of the Federal Forest Service, National Park Service, Bureau of Outdoor Recreation, Corps of Army Engineers, and the University of Minnesota. The membership of the advisory council had not been filled at the time the Manual went to press.

MISSISSIPPI RIVER PARKWAY COMMISSION

(Chapter 875, Laws 1963)

MEMBERS:

Senate	House	Governor's Appointees
Vernon S. Hoium	Charles Halsted	Julius Anderson
Clarence G. Langley	Robert Mahowald	Lyle C. Caughey
C. C. Mitchell	Virginia Torgerson	James W. Clark

Purpose and Organization:

The commission is to cooperate with the federal government and with the Interstate Mississippi River Parkway Planning Commission, to aid in the promotion of a scenic parkway and highway for the state, to aid in securing the location of federal parks within Minnesota, and to work toward the planning, construction, maintenance, and improvement of the Great River Road (or Mississippi Parkway) which is to follow generally the course of the Mississippi River and extend from Canada to the Gulf of Mexico.

Composition of the commission is as follows: three members appointed by the Governor, three senators (appointed by the Committee on Committees), and three representatives (appointed by the Speaker). Their terms shall expire at the end of the 1965 Legislative Session. Ex officio members are: the commissioners of highways and conservation, and the director of the Minnesota Historical Society.

PUBLIC SERVICE ETHICS COMMITTEES

(Minnesota Statutes 1961, Sections 3.89-3.90)

MEMBERS:

Senate	House
Henry M. Harren	Graham Fuller
Robert R. Dunlap	R. W. Johnson
Paul A. Thuet	Martin McGowan, Jr.
Edward Novak	R. N. Nelson

Two permanent committees, one of the Senate and one of the House, were created by the 1961 legislature to investigate complaints regarding the conflicts of interest of legislators and legislative employees.

Digitized by Google
Original from UNIVERSITY OF MICHIGAN
Generated on 2013-02-14 19:50 GMT / http://hdl.handle.net/2027/mdp.39015049797619
Creative Commons Zero (CC0) / http://www.hathitrust.org/access_use#cc-zero

Each committee has the power to investigate and hold hearings on complaints regarding the members or employees of the legislative branch it represents. The senate committee consists of two members of the Senate appointed by the Committee on Committees, which also names the chairman, and two members appointed by the minority leader of the Senate. The House committee consists of two members appointed by the speaker of the House, who also names the chairman, and two members appointed by the minority leader. Both House and Senate committee members serve for two years.

COMMISSION ON TAXATION AND PRODUCTION OF IRON ORE AND OTHER MINERALS

(Chapter 888, Laws 1963)

MEMBERS:

Senate	House
C. J. Benson	Fred A. Cina
Rudolph Hanson	Roy E. Dunn
Henry Harren	L. L. Duxbury, Jr.
Norman Larson	Alfred E. France
Michael McGuire	Francis E. LaBrosse
Edward Novak	August B. Mueller
Thomas Vukelich	Richard W. O'Dea
Donald O. Wright	D. D. Wozniak

Purpose and Organization:

The commission is empowered to make a comprehensive investigation of all the factors contributing to the production of iron ore and other minerals and to a sound iron ore tax policy for Minnesota.

The body is made up of eight senators (appointed by the Committee on Committees) and eight representatives (appointed by the Speaker).

Interim Committees—Commissions

Interim committees and commissions are designed to operate during the period between regular sessions of the legislature. They are usually established to investigate and study various programs and policies which are the subjects of legislation and are required to report their findings and make their recommendations to the next regular session of the legislature.

The 1963 Legislature in Chapter 887, Laws 1963 provided for the continuance of each standing committee of the House and Senate during the interval between the 1963 and 1965 regular sessions for the purpose of making studies and investigations. In addition to these committees, the 1963 Legislature provided for the following interim committees and commissions which are to report their findings "as early in the (1965) legislative session as possible." Except for the Commission to Investigate and Study Tax Laws, Tax Resources, and Revision of Tax Laws the following commissions and committees were established by Chapter 888, Laws 1963.

ELECTIONS INTERIM COMMISSION

MEMBERS:

Senate	House
Claude Allen	W. C. Fischer
Mel Hansen	Verne E. Long
Eugene Knudsen	John H. Nordin
Franklin Kroehler	J. H. Peterson
Harveydale Maruska	F. Gordon Wright

(The Governor's members had not been appointed at time Manual went to press).

Digitized by Google
Original from UNIVERSITY OF MICHIGAN
Generated on 2013-02-14 19:50 GMT / http://hdl.handle.net/2027/mdp.39015049797619
Creative Commons Zero (CC0) / http://www.hathitrust.org/access_use#cc-zero

The purpose of this commission is to study and consider the laws and problems relating to elections. The commission is to consist of five members of the House of Representatives (appointed by the Speaker), five members of the Senate (appointed by the Committee on Committees), and five public members (appointed by the Governor). Appropriation, $5,000.

INTERIM COMMISSION ON EMPLOYEES RETIREMENT SYSTEMS

MEMBERS:

Senate	House
Fay George Child	Thor Anderson
William B. Dosland	Glenn A. Blomquist
Karl F. Grittner	Graham Fuller
Harmon Ogdahl	R. N. Nelson
Wayne Popham	Edward J. Tomczyk

Purpose and Organization:

This commission was created to study the various retirement benefit plans available to employees of the state and to employees of the state's political subdivisions, political corporations, and school districts. The commission consists of five members of the House of Representatives (appointed by the Speaker) and five members of the Senate (appointed by the Committee on Committees). Appropriation, $25,000.

GOVERNMENTAL IMMUNITY INTERIM COMMISSION

MEMBERS:

Senate	House
Frank Adams	Howard R. Albertson
Claude Allen	Clinton J. Hall
Jerome Blatz	William H. House
Harold Krieger	C. A. Johnson
Roger Laufenburger	Harold N. Johnson

Purpose and Organization:

The commission is to investigate and study the doctrine of governmental immunity, liability, and suits against the state of Minnesota, its political subdivisions and instrumentalities. The purpose of such studies is to codify and clarify the statutes relating to the problem as well as for the purpose of recommending new legislation.

The commission consists of five members of the Senate (appointed by the Committee on Committees) and five members of the House of Representatives (appointed by the Speaker). The membership representing each house of the legislature is to be made up of three lawyers and two non-lawyers. Appropriation, $10,000.

HIGHWAY INTERIM COMMISSION

MEMBERS:

Senate	House
Robert R. Dunlap	D. W. Fisher
Richard E. Ferrario	August B. Mueller
Norman Larson	Richard W. Richie
Donald Sinclair	Andrew O. Skaar
A. O. Sundet	Richard H. White

Purpose and Organization:

The commission was created to study and consider problems relating to highways and highway safety. The commission's study is to include (1) the highway needs of the state, (2) the operations of the state highway department, (3) proposals intended to improve

Digitized by Google
Original from UNIVERSITY OF MICHIGAN
Generated on 2013-02-14 19:50 GMT / http://hdl.handle.net/2027/mdp.39015049797619
Creative Commons Zero (CC0) / http://www.hathitrust.org/access_use#cc-zero

highway safety, and (4) the adequacy of laws relating to highways, highway safety, and the state highway department.

The commission is made up of five members of the Senate (appointed by the Committee on Committees) and five members of the House of Representatives (appointed by the Speaker). Appropriation, $25,000.

INTERIM COMMISSION ON MINNESOTA RIVER VALLEY DEVELOPMENT

MEMBERS:

Senate	House
Nicholas Coleman	Harold R. Anderson
Val Imm	George P. Grussing
Franklin Kroehler	Donald E. Pederson
Henry T. McKnight	Ivan Stone
Leo Mosier	Curtis B. Warnke

Purpose and Organization:

The commission is to study and consider problems relating to the development of the Minnesota River Valley. It is composed of five members of the Senate (appointed by the Committee on Committees) and five members of the House of Representatives (appointed by the Speaker). Appropriation, $15,000.

NORTHEASTERN MINNESOTA ECONOMIC PROBLEMS INTERIM COMMISSION

MEMBERS:

Senate	House
Gordon H. Butler	Carl M. Iverson
P. J. Holand	Kenneth E. Scott
R. G. Perpich	Daniel J. Slater
Cliff Ukkelberg	Loren S. Rutter
Thomas Vukelich	Edwin M. Wold

Purpose and Organization:

This commission is to study the problems relating to chronic unemployment and economic instability in Northern Minnesota including problems related to transportation rates and practices from the lake port of Duluth to destination; problems involving the further development of the tourist and vacation travel industry; problems related to the development of agricultural promotion, marketing, and the development of forest product research, and marketing; and the benefits derived from vocational training and re-training. The commission is to make recommendations for such changes as may be determined to be advisable.

The Commission consists of five members of the Senate (appointed by the Committee on Committees) and five members of the House of Representatives (appointed by the Speaker). Appropriation, $25,000.

INTERIM COMMISSION ON SALE OF HOME REMEDIES

MEMBERS:

Senate	House
W. R. Anderson	James L. Adams
Alf Bergerud	Robert C. Becklin
Jack Davies	Ron A. Everson
Howard Nelson	W. F. Gustafson
Harold R. Popp	George Mann

Purpose and Organization:

The commission is to study problems relating to the manufacturing, wholesaling, vending, or retailing of non-habit forming harmless pro-

Digitized by Google
Original from UNIVERSITY OF MICHIGAN
Generated on 2013-02-14 19:50 GMT / http://hdl.handle.net/2027/mdp.39015049797619
Creative Commons Zero (CC0) / http://www.hathitrust.org/access_use#cc-zero

prietary medicines. The commission is to consider the factors of the protection of public health and the economic impact of the various proposals made.

The membership is made up of five senators (appointed by the Committee on Committees) and five representatives (appointed by the Speaker). Appropriation $10,000.

COMMISSION TO INVESTIGATE AND STUDY TAX LAWS, TAX RESOURCES, AND REVISION OF TAX LAWS

(Chapter 879, Laws 1963)

MEMBERS:

Senate	House
E. J. Anderson	Salisbury Adams
W. J. Franz	Roy E. Dunn
Norman W. Hanson	George A. French
Stanley Holmquist	Joe Gimpl
John H. McKee	Robert W. Johnson
Raphael Salmore	Martin J. McGowan
Donald O. Wright	Charles H. Miller

Purpose and Organization:

The commission is to study and evaluate present and future tax resources, to review the equity of current tax obligations on various groups and classes of taxpayers, and to determine the necessity of tax revision and tax reform.

The membership is made up of seven senators (appointed by the Committee on Committees) and seven representatives (appointed by the Speaker). Appropriation, $25,000.

WORLD'S FAIR INTERIM COMMISSION

MEMBERS:

Senate	House
Alf Bergerud	H. J. Anderson
William Dosland	J. T. Anderson
P. J. Holand	Robert O. Ashbach
Harold Kalina	B. F. DuBois
Leslie E. Westin	Francis E. LaBrosse

Purpose and Organization:

The commission is to investigate, study, and report on the feasibility and desirability of holding a world's fair in the state of Minnesota. Its membership is made up of five senators (appointed by the Committee on Committees) and five representatives (appointed by the Speaker). Appropriation, $10,000.

Digitized by Google
Original from UNIVERSITY OF MICHIGAN
Generated on 2013-02-14 19:50 GMT / http://hdl.handle.net/2027/mdp.39015049797619
Creative Commons Zero (CC0) / http://www.hathitrust.org/access_use#cc-zero

TERRITORIAL LEGISLATURE

FIRST APPORTIONMENT

On July 7, 1849, Gov. Alexander Ramsey, by proclamation, fixed the following council districts for the Territory, which had not then been divided into counties:

No. 1. The St. Croix precinct of St. Croix county, and the settlements on the west bank of the Mississippi south of Crow village to the Iowa line. 2. The Stillwater precinct of the county of St. Croix. 3. The St. Paul precinct (except Little Canada settlement). 4. Marine Mills, Falls of St. Croix, Rush Lake, Rice River and Snake River precincts, of St. Croix county and La Pointe county. 5. The Falls of St. Anthony precinct and the Little Canada settlement. 6. The Sauk Rapids and Crow Wing precincts, of St. Croix county, and all settlements west of the Mississippi and north of the Osakis river, and a line thence west to the British line. 7. The country and settlements west of the Mississippi not included in districts 1 and 6.

Total: Council, 9 members: house, 18 members.

FIRST LEGISLATURE—1849. Assembled September 3; adjourned November 1.

COUNCIL—David Olmsted, of Long Prairie, President.

1. James S. Norris. 2. Samuel Burkleo. 3. William H. Forbes, James McC. Boal. 4. David B. Loomis. 5. John Rollins. 6. David Olmsted, William R. Sturges. 7. Martin McLeod.

HOUSE—Joseph W. Furber, of Washington County, Speaker.

1. James W. Furber, James Wells. 2. M. S. Wilkinson, Sylvanus Trask, Mahlon Black, 3. Benj. W. Brunson, Henry Jackson, John J. Dewey, Parsons K. Johnson. 4. Henry F. Setzer. 5. William R. Marshall, William Dugas. 6. Jeremiah Russell, Allan Morrison, Lorenzo A. Babcock, Thomas A. Holmes. 7. Alexis Bailly, Gideon H. Pond.

SECOND LEGISLATURE—1851. Assembled January 1; Adjourned March 31.

COUNCIL—David B. Loomis, of Washington county, President.

1. James S. Norris. 2. Samuel Burkleo. 3. William H. Forbes, James McC. Boal. 4. David B. Loomis. 5. John Rollins. 6. David Olmsted, William R. Sturges. 7. Martin McLeod.

HOUSE—Michael E. Ames, of Washington county, Speaker.

1. John A. Ford, James Wells. 2. Michael E. Ames, Sylvanus Trask, Jesse Taylor. 3. Benj. W. Brunson, J. C. Ramsey, Edmund Rice, H. L. Tilden. 4. John D. Ludden. 5. John W. North, E. Patch. 6. David Gilman, S. B. Olmsted, W. W. Warren, D. T. Sloan. 7. B. H. Randall, Alex. Faribault.

APPORTIONMENT OF 1851

The Territory, having been divided into counties, it was apportioned by the second legislature into council districts, as follows: 1. Washington, Itasca and Chisago counties. 2. Precincts of St. Paul and Little Canada. 3. Precinct of St. Anthony Falls. 4. Counties of Wabasha and Washington and precincts of St. Paul and Little Canada jointly (Wabasha county to be one representative district). 5. Benton and Cass counties. 6. Dakota county. 7. Pembina county.

THIRD LEGISLATURE—1852. Assembled January 7; adjourned March 6.

COUNCIL—William H. Forbes, of Ramsey county, President.

1. Elam Greeley, David B. Loomis. 2. George W. Farrington, William H. Forbes. 3. William L. Larned. 4. Lorenzo A. Babcock. 5. Sylvanus B. Lowry. 6. Martin McLeod. 7. Norman W. Kittson.

HOUSE—John D. Ludden, of Washington county, Speaker.

1. Martin Leavitt, Mahlon Black, Jesse Taylor, John D. Ludden. 2. Charles S. Cave, W. P. Murray, Samuel J. Findley, Jeremiah W. Selby, Joseph E. Fullerton. 3. Sumner W. Farnham, John H. Murphy. 4. Fordyce S. Richards. 5. James Beatty, David Day. 6. James McC. Boal, Benj. H. Randall. 7. Joseph Rolette, Antoine Gingras.

FOURTH LEGISLATURE—1853. Assembled January 5; adjourned March 5.

COUNCIL—Martin McLeod, of Lac qui Parle, President.

1. Elam Greeley, D. B. Loomis. 2. George W. Farrington, William H. Forbes. 3. William L. Larned. 4. L. A. Babcock. 5. S. B. Lowry. 6. Martin McLeod. 7. N. W. Kittson,

House—David Day, of Long Prairie, Speaker.

1. N. Green Wilcox, John D. Ludden, Albert Stimson, Caleb Truax. 2. Wm. P. Murray, B. W. Lott, J. C. Ramsey, L. M. Oliver, Wm. Noot. 3. R. P. Russell, G. B. Dutton. 4. James Wells. 5. David Day, J. McKee. 6. A. E. Ames, B. H. Randall. 7. Joseph Rolette, Antoine Gingras.

Digitized by Google
Original from UNIVERSITY OF MICHIGAN
Generated on 2013-02-14 19:50 GMT / http://hdl.handle.net/2027/mdp.39015049797619
Creative Commons Zero (CC0) / http://www.hathitrust.org/access_use#cc-zero

FIFTH LEGISLATURE—1854. Assembled January 4; adjourned March 4.

COUNCIL—S. Baldwin Olmstead, of Belle Prairie, President.

1. John E. Mower, Albert Stimson. 2. Wm. P. Murray, Isaac Van Etten. 3. Charles T. Stearns. 4. Wm. Freeborn. 5. S. B. Olmstead. 6. Joseph R. Brown. 7. Norman W. Kittson.

HOUSE—N. C. D. Taylor, of Chisago county, Speaker.

1. John Fisher, N. C. D. Taylor, Robert Watson, William McKusick. 2. Wm. Noot, Wm. A. Davis, Louis Bartlett, John H. Day, Levi Sloan. 3. Cephas Gardner, Henry S. Plummer. 4. O. M. Lord, 5. R. M. Richardson, Peter Roy. 6. Hezekiah Fletcher, Wm. H. Nobles. 7. Joseph Rolette, Donald G. Morrison.

SIXTH LEGISLATURE—1855. Assembled January 3; adjourned March 3.

COUNCIL—Wm. P. Murray, of Ramsey county, President.

1. John E. Mower, Albert Stimson. 2. Wm. P. Murray, Isaac Van Etten. 3. Charles T. Stearns. 4. William Freeborn. 5. S. B. Olmstead. 6. Joseph R. Brown. 7. N. W. Kittson.

HOUSE—James S. Norris, of Washington county, Speaker

1. James B. Dixon, Wm. Willim, James S. Norris, Samuel M. Register. 2. Wm. A. Davis, D. F. Brawley, C. S. Cave, Reuben Haus, Joseph Lemay. 3. A. M. Fridley, Daniel Stanchfield. 4. Clark W. Thompson. 5. James Beatty, Fred Andros. 6. H. H. Sibley, D. M. Hanson. 7. Joseph Rolette, Charles Grant.

APPORTIONMENT OF 1855

First Council District: Washington, Itasca and Chisago, Superior and Doty counties. 2. Precincts of St. Paul and Little Canada. 3. Precinct of the Falls of St. Anthony. 4. Goodhue, Dodge and Freeborn counties. 5. Benton, Cass, Todd, Stearns and Wright. 6. Dakota, Scott and Rice. 7. Pembina county. 8. Houston, Fillmore and Mower. 9. Winona, Olmsted and Wabasha. 10. LeSueur, Steele, Faribault, Blue Earth, Brown, Nicollet, Sibley, Pierce and Renville. 11. Hennepin (west), Carver and Davis.

Total: Council, 15 members; house, 38 members.

SEVENTH LEGISLATURE—1856. Assembled January 2; adjourned March 1.

Council—John B. Brisbin, of Ramsey county, President.

1. J. D. Ludden, H. N. Setzer. 2. John B. Brisbin. 3. John Rollins. 4. Wm. Freeborn. 5. Lewis Stone. 6. H. G. Bailey, Samuel Dooley. 7. Joseph Rolette. 8. Clark W. Thompson, B. F. Tillotson. 9. St. A. D. Balcombe, W. D. Lowry. 10. C. E. Flandrau. 11. D. M. Hanson.

HOUSE—Charles Gardner, of Westervelt, Speaker.

1. James S. Norris, Abraham Van Vorhes, Henry A. Jackman, N. C. D. Taylor. 2. William H. Nobles, B. W. Lott, F. Knauft, Ross Wilkinson, Reuben Haus. 3. Sumner W. Farnham, C. W. La Boutillier. 4. Charles Gardner, J. B. Hubbell. 5. John L. Wilson, William Sturgis. 6. M. T. Murphy, O. C. Gibbs, John C. Ide, J. T. Galbraith, John M. Holland. 7. R. Carlisle Burdick, Charles Grant. 8. W. B. Gere, Samuel Hull, William F. Dunbar, William B. Covel, Martin G. Thompson. 9. John H. Hartenbauer, Cornelius F. Buck, James Kirkman. 10. Parsons K. Johnson, Aurelius F. de La Vergne, George A. McLeod. 11. James F. Bradley, Thos. W. Pierce, Arva Cleveland, Thomas B. Hunt, Francis Thorndike.

*EIGHTH LEGISLATURE—1857. Assembled January 7; adjourned March 7.

COUNCIL—John B. Brisbin, of Ramsey county, President.

1. John D. Ludden, H. N. Setzer. 2. John B. Brisbin. 3. W. W. Wales. 4. William Freeborn. 5. Lewis Stone. 6. Samuel Dooley, H. G. Bailey. 7. Joseph Rolette. 8. B. F. Tillotson, C. W. Thompson. 9. St. A. D. Balcombe, W. D. Lowry. 10. P. P. Humphrey. 11. Joel B. Bassett.

HOUSE—Joseph W. Furber, of Washington county, Speaker.

1. L. K. Stannard, Mahlon Black, Joseph W. Furber, Elam Greeley. 2. William Branch, A. T. Chamberlain, Wm. P. Murray, Wm. Costello, J. C. Ramsey. 3. Jonathan Chase, Henry Hechtman. 4. Nelson Payne, W. W. Sweeney. 5. Samuel B. Abbe, W. W. Kingsbury, John L. Wilson. 6. C. P. Adams, J. J. McVey, L. M. Brown, F. J. Whitlock, Morgan L. Noble.† 7. Charles Grant, John B. Wilkie. 8. William B. Gere, D. F. Case, W. J. Howell, John M. Berry, M. G. Thompson. 9. Eli B. Barrows, Ephraim L. King, Alonzo P. Foster. 10. Joseph R. Brown, Francis Baasen, O. A. Thomas. 11. John M. Troll, Asa Keith, J. P. Plummer, W. Hayden, Delano T. Smith.

*Eighth Legislature. Extra session assembled April 27, adjournment May 23.
†At the extra session of 1857, Charles Jewett was admitted, replacing Noble, resigned.

Digitized by Google Original from UNIVERSITY OF MICHIGAN

Generated on 2013-02-14 19:50 GMT / http://hdl.handle.net/2027/mdp.39015049797619
Creative Commons Zero (CC0) / http://www.hathitrust.org/access_use#cc-zero

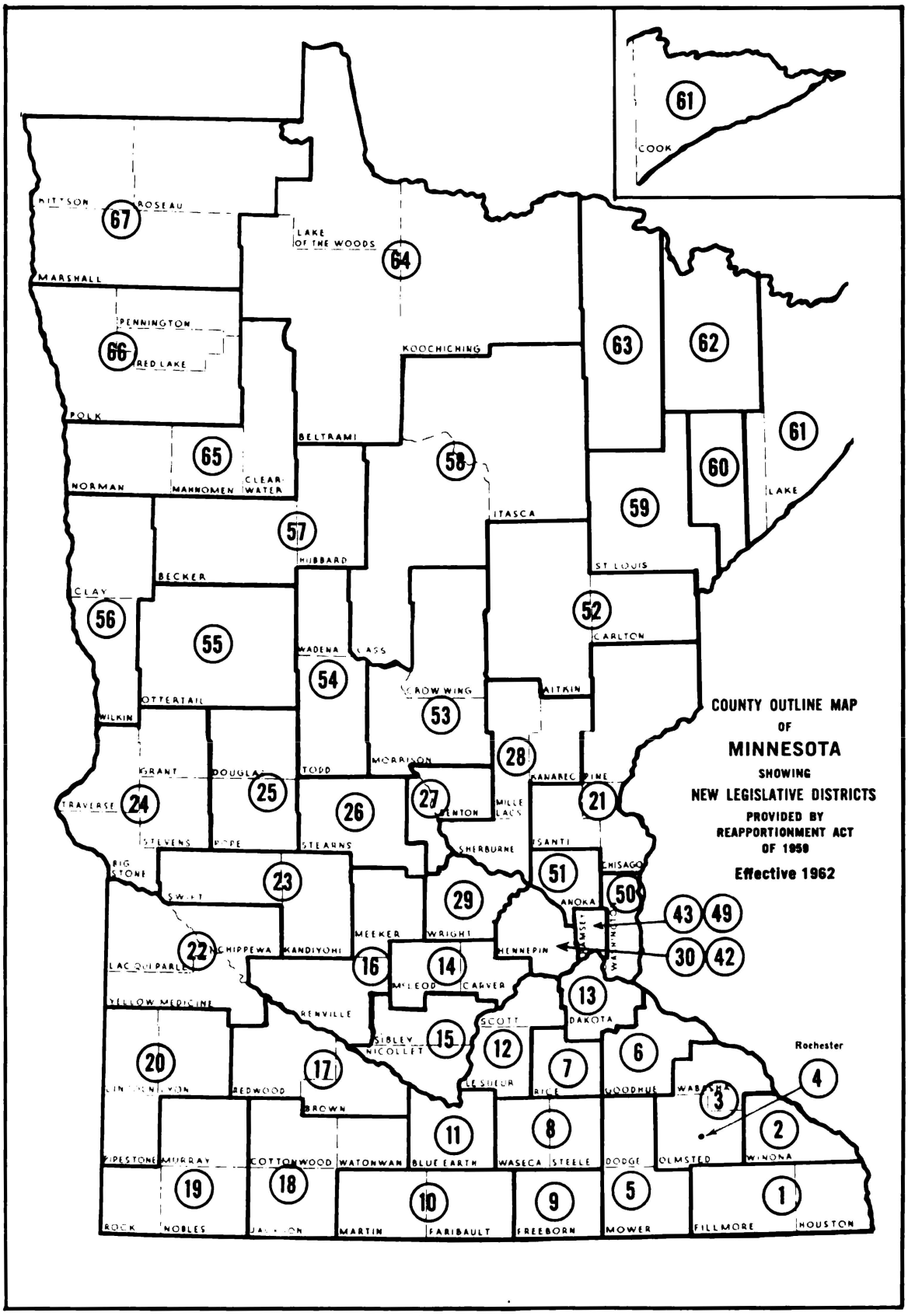

Digitized by Google
Original from UNIVERSITY OF MICHIGAN
Generated on 2013-02-14 19:50 GMT / http://hdl.handle.net/2027/mdp.39015049797619
Creative Commons Zero (CC0) / http://www.hathitrust.org/access_use#cc-zero

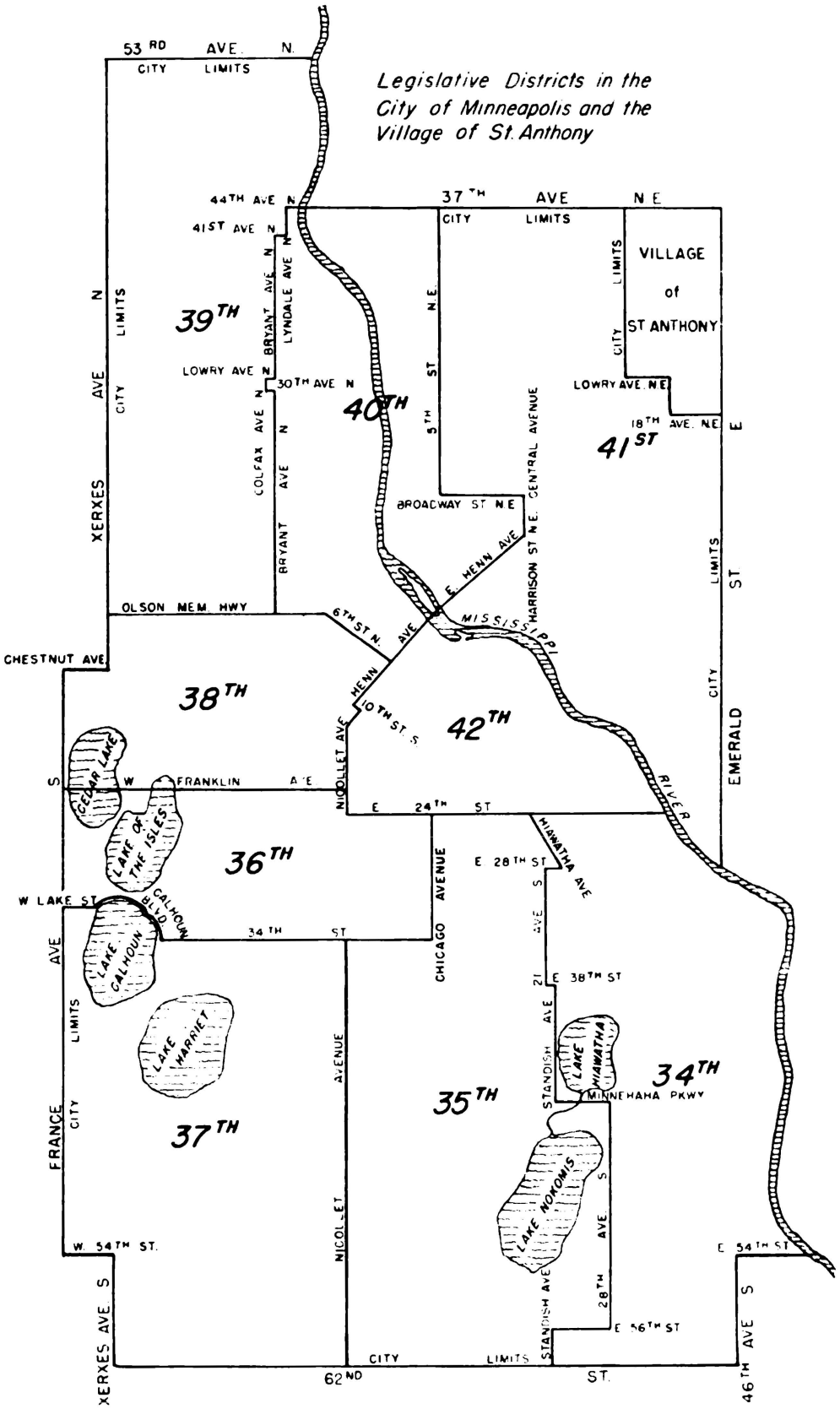

CITY OF MINNEAPOLIS
(LEGISLATIVE DISTRICTS EFFECTIVE 1962)

Digitized by Google
Original from UNIVERSITY OF MICHIGAN
Generated on 2013-02-14 19:50 GMT / http://hdl.handle.net/2027/mdp.39015049797619
Creative Commons Zero (CC0) / http://www.hathitrust.org/access_use#cc-zero

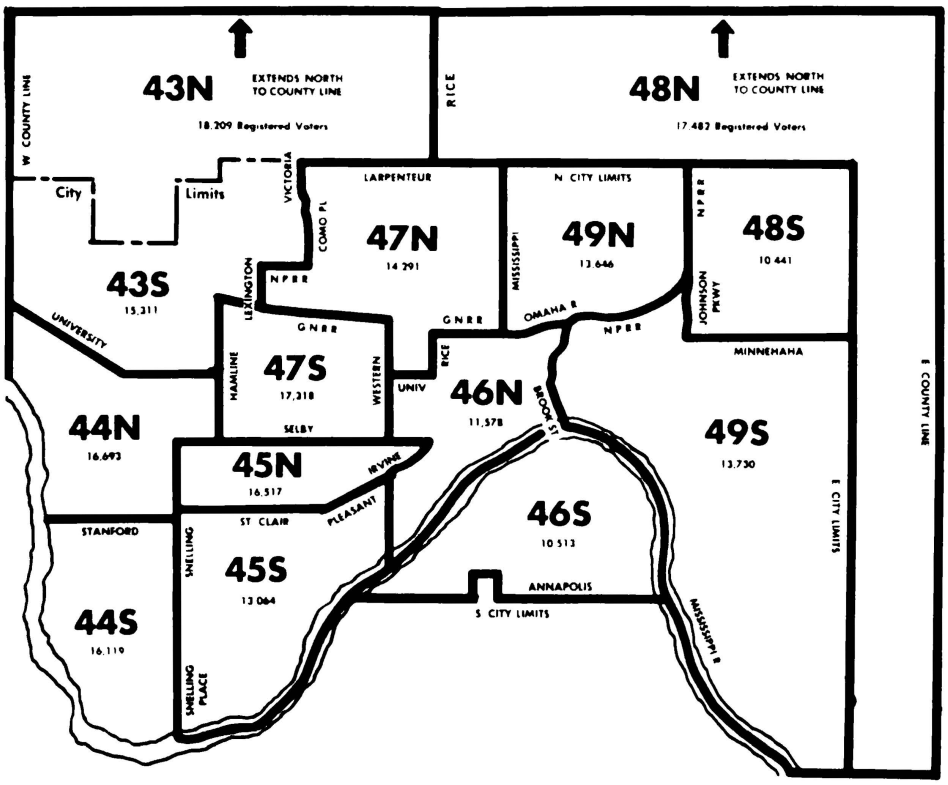

RAMSEY COUNTY AND CITY OF ST. PAUL
(LEGISLATIVE DISTRICTS EFFECTIVE 1962)

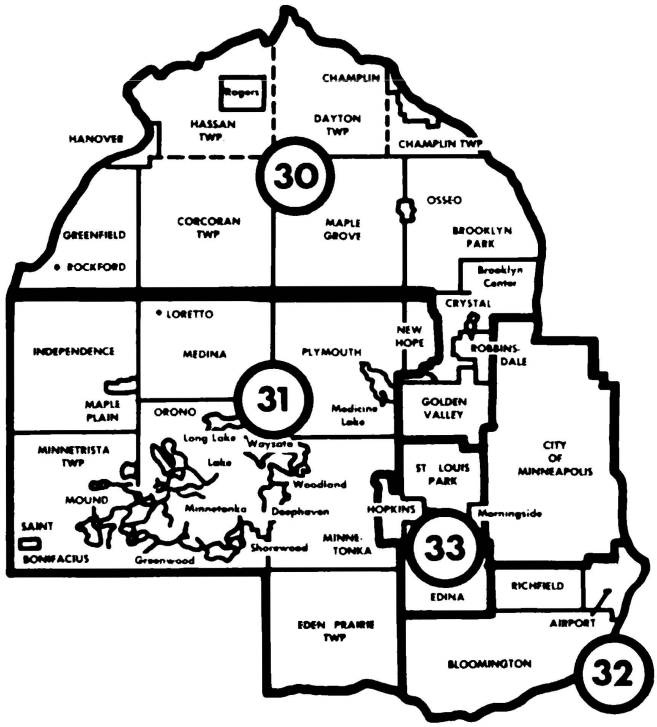

RURAL HENNEPIN COUNTY
(LEGISLATIVE DISTRICTS EFFECTIVE 1962)

Digitized by Google
Original from UNIVERSITY OF MICHIGAN
Generated on 2013-02-14 19:50 GMT / http://hdl.handle.net/2027/mdp.39015049797619
Creative Commons Zero (CC0) / http://www.hathitrust.org/access_use#cc-zero

LEGISLATIVE APPORTIONMENT ACT OF 1913

Earlier apportionment acts may be found in the 1957-1958 Legislative Manual.

*APPORTIONMENT OF 1913 (LAWS 1913, C. 91)

FIRST DISTRICT—Houston and Fillmore counties—One senator and one representative at large. Houston county, one representative; Fillmore county, one representative.

SECOND DISTRICT—Winona county—One senator. City of Winona, one representative; Winona county except city of Winona, one representative.

THIRD DISTRICT—Wabasha county—One senator and one representative.

FOURTH DISTRICT—Olmsted county—One senator and one representative.

FIFTH DISTRICT—Dodge and Mower counties—One senator; Dodge county, one representative; Mower county, one representative.

SIXTH DISTRICT—Freeborn county—One senator and one representative.

SEVENTH DISTRICT—Faribault county—One senator and one representative.

EIGHTH DISTRICT—Blue Earth county—One senator. Townships of Sterling, Shelby, Pleasant Mound, Ceresco, Vernon, Lincoln, Garden City, Butternut Valley, Judson, Cambria, South Bend, and fourth, fifth and sixth wards of Mankato and villages of Amboy, Vernon Center and Lake Crystal, one representative; townships of Mapleton, Danville, Medo, Beauford, Lyra, Rapidan, Decoria, McPherson, Mankato, Le Ray, Lime and Jamestown and first, second and third wards of Mankato, together with the villages of Mapleton, Good Thunder, St. Clair, Eagle Lake and Madison Lake, one representative.

NINTH DISTRICT—Watonwan and Martin counties—One senator. Watonwan county, one representative; Martin county, one representative.

TENTH DISTRICT—Cottonwood and Jackson counties—One senator. Cottonwood county, one representative; Jackson county, one representative.

ELEVENTH DISTRICT—Nobles and Rock counties—One senator. Nobles county, one representative; Rock county, one representative.

TWELFTH DISTRICT—Lincoln, Pipestone and Murray counties—One senator. Lincoln county, one representative; Pipestone county, one representative; Murray county, one representative.

THIRTEENTH DISTRICT—Lyon and Yellow Medicine counties—One senator. Lyon county, one representative; Yellow Medicine county, one representative.

FOURTEENTH DISTRICT—Redwood and Brown counties—One senator and one representative at large. Redwood county, one representative; Brown county, one representative.

FIFTEENTH DISTRICT—Nicollet and Sibley counties—One senator. Nicollet county, one representative; Sibley county, one representative.

SIXTEENTH DISTRICT—Waseca and Steele counties—One senator. Waseca county, one representative; Steele county, one representative.

SEVENTEENTH DISTRICT—LeSueur county—One senator and one representative.

EIGHTEENTH DISTRICT—Rice county—One senator and one representative.

NINETEENTH DISTRICT—Goodhue county—One senator. Townships and villages south of township line No. 112, one representative; township, cities and villages north of south line of township line No. 112, one representative.

TWENTIETH DISTRICT—Dakota county—One senator and one representative.

TWENTY-FIRST DISTRICT—Carver and Scott counties—One senator. Carver county, one representative; Scott county, one representative.

TWENTY-SECOND DISTRICT—McLeod county—One senator and one representative.

TWENTY-THIRD DISTRICT—Renville county—One senator and one representative.

TWENTY-FOURTH DISTRICT—Lac qui Parle and Chippewa counties—One senator. Lac qui Parle county, one representative; Chippewa county, one representative.

TWENTY-FIFTH DISTRICT—Swift and Kandiyohi counties—One senator. Swift county, one representative; Kandiyohi county, one representative.

TWENTY-SIXTH DISTRICT—Meeker county—One senator and one representative.

TWENTY-SEVENTH DISTRICT—Wright county—One senator and two representatives.

TWENTY-EIGHTH DISTRICT—The first ward, first precinct of tenth ward, first, second, third, and fourth precincts of third ward, and fourth and fifth precincts of ninth ward, Minneapolis—One senator and two representatives.

TWENTY-NINTH DISTRICT—The second ward and first, second, third, sixth, seventh, eighth and ninth precincts of ninth ward, Minneapolis, and town of St. Anthony, Hennepin county—One senator and two representatives.

THIRTIETH DISTRICT—Fourth ward, Minneapolis—One senator and two representatives.

THIRTY-FIRST DISTRICT—The fifth and sixth wards, Minneapolis—One senator and two representatives.

THIRTY-SECOND DISTRICT—The eleventh and twelfth wards, Minneapolis—One senator and two representatives.

THIRTY-THIRD DISTRICT—Seventh and thirteenth wards, Minneapolis—One senator and two representatives.

THIRTY-FOURTH DISTRICT—Eighth ward, Minneapolis—One senator and two representatives.

THIRTY-FIFTH DISTRICT—Fifth, sixth, seventh, eighth, ninth, tenth, eleventh, twelfth and thirteenth precincts of third ward and second, third, fourth, fifth, sixth and seventh precincts of tenth ward, Minneapolis—One senator and two representatives.

*Where boundaries of districts 28-35 and 37-42 are designated by wards and precincts of the cities of Minneapolis and St. Paul, reference is to the wards and precincts as they existed in 1913. Although subsequent to the enactment of Chapter 91, Laws of 1913, the cities of Minneapolis and St. Paul may have changed the designation and numbering of wards and precincts, this does not have the effect of changing the legislative district boundaries.

Digitized by Google
Original from UNIVERSITY OF MICHIGAN
Generated on 2013-02-14 19:50 GMT / http://hdl.handle.net/2027/mdp.39015049797619
Creative Commons Zero (CC0) / http://www.hathitrust.org/access_use#cc-zero

THIRTY-SIXTH DISTRICT—Hennepin county, except Minneapolis and town of St. Anthony—One senator. Villages of Dayton, Golden Valley, Hanover, Osseo and Robbinsdale, and towns of Brooklyn, Champlin, Corcoran, Crystal Lake, Dayton, Greenwood, Hassan, Maple Grove, Medina and Plymouth, one representative; Villages of Deephaven, Edina, Excelsior, Long Lake, Minnetonka Beach, St. Bonifacius, Richfield, St. Louis Park, Tonka Bay, Wayzata and West Minneapolis, and towns of Bloomington, Eden Prairie, Excelsior, Independence, Minnetonka, Minnetrista and Orono, one representative.

THIRTY-SEVENTH DISTRICT—First ward and first, second, third, fourth, fifth, sixth, seventh, twelfth and thirteenth precincts of ninth ward, St. Paul—One senator. First, second, third and fourth precincts of first ward and first, second, third, fourth, fifth, sixth, seventh, twelfth and thirteenth precincts of ninth ward, St. Paul, one representative; fifth, sixth, seventh, eighth, ninth, tenth, eleventh and twelfth precincts of first ward, St. Paul, one representative.

THIRTY-EIGHTH DISTRICT—Eighth ward and tenth and eleventh precincts of ninth ward and third, fourth and fifth precincts of twelfth ward, St. Paul—One senator. Sixth, seventh, ninth, tenth, eleventh, twelfth and thirteenth precincts of eighth ward and eighth, ninth, tenth and eleventh precincts of ninth ward, St. Paul, one representative; first, second, third, fourth, fifth, eighth and fourteenth precincts of eighth ward and third, fourth and fifth precincts of the twelfth ward, St. Paul, one representative.

THIRTY-NINTH DISTRICT—Fifth and sixth wards, St. Paul—One senator. Fifth ward, one representative; sixth ward, one representative.

FORTIETH DISTRICT—Fourth and seventh wards, St. Paul—One senator. Fourth ward, one representative; seventh ward, one representative.

FORTY-FIRST DISTRICT—Second and third wards, St. Paul and all of Ramsey county outside of St. Paul lying east of Rice street, produced north to north county line of Ramsey county—One senator and two representatives.

FORTY-SECOND DISTRICT—Tenth and eleventh wards, and first, second and sixth precincts of twelfth ward, St. Paul, and all of Ramsey county outside of St. Paul lying west of Rice street, produced north to north county line of Ramsey county—One senator. Eleventh ward, St. Paul, and first and second precincts of twelfth ward, one representative; tenth ward and sixth precinct of twelfth ward and all of Ramsey county outside of St. Paul lying west of Rice street, produced north to the north county line of Ramsey county, one representative.

FORTY-THIRD DISTRICT—Washington county—One senator and two representatives.

FORTY-FOURTH DISTRICT—Anoka and Isanti counties—One senator and one representative.

FORTY-FIFTH DISTRICT—Benton county, seventh ward of St. Cloud, Sherburne county, and city of St. Cloud and villages of St. Joseph, Rockville, Sartell and Waite Park, and towns of St. Joseph, Brockway, St. Wendel, Le Sauk, Rockville, St. Cloud, St. Augusta and Lynden, Stearns county—One senator. Benton county and seventh ward, St. Cloud, Sherburne county, one representative; first, second, third and fourth wards of St. Cloud and villages of St. Joseph, Sartell, Rockville and Waite Park, and towns of Brockway, St. Wendel, Le Sauk, St. Joseph, St. Cloud, St. Augusta, Rockville and Lynden, Stearns county one, representative.

FORTY-SIXTH DISTRICT—Villages of Holdingford, Freeport, Albany, Eden Valley, St. Martin, Cold Springs, Richmond, Kimball Prairie, Avon, New Munich, Meire Grove, Brooten, Belgrade, Paynesville and Spring Hill, towns of Holding, Millwood, Oak, St. Martin, Krain, Albany, Farming, Munson, Eden Lake, Avon, Collegeville, Wakefield, Luxemburg, Maine Prairie, Fair Haven, Ashley, Sauk Center, Melrose, Raymond, Getty, Grove, North Fork, Lake George, Spring Hill, Crow Lake, Crow River, Lake Henry, Zion and Paynesville, and cities of Sauk Center and Melrose, Stearns county—One senator. Villages of Meire Grove, Brooten, Belgrade, Paynesville and Spring Hill, towns of Ashley, Sauk Center, Melrose, Raymond, Getty, Grove, North Fork, Lake George, Spring Hill, Crow Lake, Crow River, Lake Henry, Zion and Paynesville, and cities of Sauk Center and Melrose, one representative; Villages of Holding, Freeport, Albany, Eden Valley, St. Martin, Cold Spring, Richmond, Kimball Prairie, Avon, New Munich and towns of Holding, Millwood, Oak, St. Martin, Krain, Albany, Farming, Munson, Eden Lake, Avon, Collegeville, Wakefield, Luxemburg, Maine Prairie and Fair Haven, one representative.

FORTY-SEVENTH DISTRICT—Douglas and Pope counties—One senator. Douglas county, one representative; Pope county, one representative.

FORTY-EIGHTH DISTRICT—Grant, Stevens, Traverse and Big Stone counties—One senator. Grant county, one representative; Stevens county, one representative; Traverse county, one representative; Big Stone county, one representative.

FORTY-NINTH DISTRICT—Clay and Wilkin counties—One senator. Clay county, one representative; Wilkin county, one representative.

FIFTIETH DISTRICT—Otter Tail county—One senator and four representatives.

FIFTY-FIRST DISTRICT—Wadena and Todd counties—One senator. Wadena county, one representative; Todd county, one representative.

FIFTY-SECOND DISTRICT—Itasca and Cass counties—One senator. Itasca county, one representative; Cass county, one representative.

FIFTY-THIRD DISTRICT—Crow Wing and Morrison counties—One senator and one representative at large. Crow Wing county, one representative; Morrison county, one representative.

FIFTY-FOURTH DISTRICT—Aitkin and Carlton counties—One senator. Aitkin county, one representative; Carlton county, one representative.

FIFTY-FIFTH DISTRICT—Mille Lacs, Kanabec and Sherburne counties—One senator and two representatives.

FIFTY-SIXTH DISTRICT—Pine and Chisago counties—One senator and two representatives.

Digitized by Google Original from UNIVERSITY OF MICHIGAN

Generated on 2013-02-14 19:50 GMT / http://hdl.handle.net/2027/mdp.39015049797619
Creative Commons Zero (CC0) / http://www.hathitrust.org/access_use#cc-zero

FIFTY-SEVENTH DISTRICT—First and second wards, Duluth, and St. Louis county east of range line between ranges thirteen and fourteen west; and south of township line between townships fifty-six and fifty-seven north, and Lake and Cook counties—One senator. First and second wards, Duluth, and St. Louis county east of range line between ranges thirteen and fourteen west; and north to township line between townships fifty-six and fifty-seven north, one representative; Lake and Cook counties, one representative.

FIFTY-EIGHTH DISTRICT—Third, fourth, fifth and sixth wards, Duluth, and all territory in St. Louis county north of township line between townships fifty and fifty-one; south of township line between townships fifty-six and fifty-seven and between range line between ranges thirteen and fourteen and range line between ranges fifteen and sixteen—One senator and two representatives.

FIFTY-NINTH DISTRICT—Seventh and eighth wards, Duluth, and all that part of St. Louis county not heretofore described lying south of township line between townships fifty-six and fifty-seven except township fifty-six, range twenty, and township fifty-six, range twenty-one, in said county—One senator and two representatives.

SIXTIETH DISTRICT—All that part of St. Louis county lying north of township line between townships fifty-six and fifty-seven and west of range line between ranges seventeen and eighteen and also township fifty-six, range twenty, and township fifty-seven, range twenty-one, in said county—One senator and two representatives.

SIXTY-FIRST DISTRICT—All that part of St. Louis county lying north of township line between townships fifty-six and fifty-seven and east of range line between ranges seventeen and eighteen—One senator and two representatives.

SIXTY-SECOND DISTRICT—Lake of the Woods county formed in 1921, by division of Beltrami county. Now part of this district with Beltrami—Beltrami and Koochiching counties—One senator. Beltrami county, one representative; Koochiching county, one representative.

SIXTY-THIRD DISTRICT—Becker and Hubbard counties—One senator. Becker county, one representative; Hubbard county, one representative.

SIXTY-FOURTH DISTRICT—Norman and Mahnomen counties—One senator and one representative.

*SIXTY-FIFTH DISTRICT—Pennington, Red Lake and Clearwater counties—One senator and one representative.

SIXTY-SIXTH DISTRICT—Polk county—One senator and two representatives.

SIXTY-SEVENTH DISTRICT—Kittson, Roseau and Marshall counties—One senator. Kittson county, one representative; Roseau county, one representative; Marshall county, one representative.

Sixty-seven senators and one hundred and thirty representatives.

*Laws 1917 C. 217, amended Laws 1913, C. 91, adding one additional representative to the Sixty-Fifth District, making one hundred and thirty-one representatives.

LEGISLATIVE APPORTIONMENT ACT OF 1959

Effective 1962 Election
Laws 1959, Extra Session, Chapter 45

FIRST DISTRICT — Houston and Fillmore counties, one senator and two representatives. One representative each county.

SECOND DISTRICT — Winona county, one senator and two representatives. City of Winona, one representative. Winona county except City of Winona, one representative.

THIRD DISTRICT — Wabasha county, and all of Olmsted county except City of Rochester and the townships of Haverhill, Cascade, Rochester and Marion, one senator and two representatives. Wabasha county, one representative. Stated portion of Olmsted county, one representative.

FOURTH DISTRICT — City of Rochester and townships of Haverhill, Cascade, Rochester and Marion, one senator and one representative.

FIFTH DISTRICT — Mower and Dodge counties, one senator and three representatives. Mower county except Austin, one representative. City of Austin, one representative. Dodge county, one representative.

SIXTH DISTRICT — Goodhue county, one senator and one representative.

SEVENTH DISTRICT — Rice county, one senator and one representative.

EIGHTH DISTRICT — Waseca and Steele counties, one senator and two representatives. One representative each county.

NINTH DISTRICT — Freeborn county, one senator and one representative.

TENTH DISTRICT — Faribault and Martin counties, one senator and two representatives. One representative each county.

ELEVENTH DISTRICT — Blue Earth county, one senator and two representatives. City of Mankato, one representative. Blue Earth county except Mankato, one representative.

TWELFTH DISTRICT — LeSueur and Scott counties, one senator and two representatives. One representative each county.

Digitized by Google Original from UNIVERSITY OF MICHIGAN
Generated on 2013-02-14 19:50 GMT / http://hdl.handle.net/2027/mdp.39015049797619
Creative Commons Zero (CC0) / http://www.hathitrust.org/access_use#cc-zero

THIRTEENTH DISTRICT — Dakota county, one senator and two representatives. Cities of South St. Paul and West St. Paul and village of Inver Grove, one representative. Remainder of Dakota county, one representative.

FOURTEENTH DISTRICT — McLeod and Carver counties, one senator and two representatives. One representative each county.

FIFTEENTH DISTRICT — Nicollet and Sibley counties, one senator and two representatives. One representative each county.

SIXTEENTH DISTRICT — Meeker and Renville counties, one senator and two representatives. One representative each county.

SEVENTEENTH DISTRICT — Redwood and Brown counties, one senator and two representatives. One representative each county.

EIGHTEENTH DISTRICT — Watonwan, Cottonwood and Jackson counties, one senator and three representatives. One representative each county.

NINETEENTH DISTRICT — Nobles, Rock and Murray counties, one senator and three representatives. One representative each county.

TWENTIETH DISTRICT — Lincoln, Pipestone and Lyon counties, one senator and three representatives. One representative each county.

TWENTY-FIRST DISTRICT — Pine, Chisago and Isanti counties, one senator and two representatives. Pine county, one representative. Chisago and Isanti counties, one representative.

TWENTY-SECOND DISTRICT — Lac qui Parle, Chippewa, and Yellow Medicine counties, one senator and three representatives. One representative each county.

TWENTY-THIRD DISTRICT — Swift and Kandiyohi counties, one senator and two representatives. One representative each county.

TWENTY-FOURTH DISTRICT — Stevens, Big Stone, Traverse and Grant counties. One senator and two representatives. Stevens and Grant counties, one representative. Traverse and Big Stone counties, one representative.

TWENTY-FIFTH DISTRICT — Douglas and Pope counties, one senator and two representatives. One representative each county.

TWENTY-SIXTH DISTRICT — Stearns county except St. Cloud, Waite Park and St. Cloud township, one senator and two representatives. Villages of Meire Grove, Brooten, Belgrade, Paynesville, Freeport, St. Rosa, New Munich, St. Martin, Spring Hill, Greenwald, Lake Henry, Elrosa and Roscoe, cities of Sauk Centre and Melrose, towns of Ashley, Sauk Centre, Melrose, Raymond, Getty, Grove, North Fork, Lake George, Spring Hill, Crow Lake, Crow River, Lake Henry, Zion, Millwood, Oak, St. Martin and Paynesville, one representative. Remainder of twenty-sixth district, one representative.

TWENTY-SEVENTH DISTRICT — All of St. Cloud, Waite Park and St. Cloud township and Benton county, one senator and two representatives. St. Cloud in Stearns county, Waite Park and St. Cloud township, one representative. Benton county and St. Cloud in Sherburne county, one representative.

TWENTY-EIGHTH DISTRICT — Kanabec, Mille Lacs, and Sherburne county except St. Cloud, one senator and two representatives (at large).

TWENTY-NINTH DISTRICT — Wright county, one senator and one representative.

THIRTIETH DISTRICT — City of Robbinsdale, villages of Brooklyn Center, Brooklyn Park, Crystal, Golden Valley, Greenfield, Rockford, Hanover, Rogers, Maple Grove, Dayton, Champlin, and Osseo and townships of Champlin, Dayton, Hassan, and Corcoran all in Hennepin county, one senator and two representatives. City of Robbinsdale and villages of Brooklyn Center and Brooklyn Park, one representative. Villages of Crystal, Golden Valley, Greenfield, Rockford, Hanover, Rogers, Maple Grove, Dayton, Champlin, and Osseo and townships of Champlin, Dayton, Hassan, and Corcoran, one representative.

THIRTY-FIRST DISTRICT — City of Wayzata, villages of New Hope, Plymouth, Medicine Lake, Minnetonka, Deephaven, Woodland, Excelsior, Tonka Bay, Shorewood, Minnetonka Beach, Spring Park, Island Park, Orono, Mound, Saint Bonifacius, Long Lake, Greenwood, Maple Plain, Independence, Loretto, and Medina and townships of Eden Prairie and Minnetrista all in Hennepin county, one senator and two representatives. Villages of New Hope, Plymouth, Medicine Lake, and Minnetonka and township of Eden Prairie, one representative. City of Wayzata, villages of Deephaven, Woodland, Excelsior, Tonka Bay, Shorewood, Minnetonka Beach, Spring Park, Island Park, Orono, Mound, Saint Bonifacius, Long Lake, Greenwood, Maple Plain, Independence, Loretto, and Medina and township of Minnetrista, one representative.

THIRTY-SECOND DISTRICT — Villages of Bloomington and Richfield in Hennepin county and the Fort Snelling reservation, one senator and two representatives. Village of Bloomington, one representative. Village of Richfield and Fort Snelling reservation, one representative.

THIRTY-THIRD DISTRICT — Villages of Edina and Morningside and the cities of St. Louis Park and Hopkins all located in Hennepin county, one senator and two representatives. City of Hopkins and villages of Edina and Morningside, one representative. City of St. Louis Park, one representative.

Digitized by Google Original from UNIVERSITY OF MICHIGAN

Generated on 2013-02-14 19:50 GMT / http://hdl.handle.net/2027/mdp.39015049797619
Creative Commons Zero (CC0) / http://www.hathitrust.org/access_use#cc-zero

THIRTY-FOURTH through FORTY-SECOND DISTRICTS—All in City of Minneapolis and St. Anthony Village. One senator and two representatives each, elected at large within each district. See map for boundaries.

FORTY-THIRD through FORTY-NINTH DISTRICTS — All in Ramsey County. One senator and two representatives. Representatives are divided within each district. See map for boundaries.

FIFTIETH DISTRICT — Washington county, one senator and two representatives (at large).

FIFTY-FIRST DISTRICT — Anoka county, one senator and two representatives (at large).

FIFTY-SECOND DISTRICT — Aitkin and Carlton counties, one senator and two representatives. One representative each county.

FIFTY-THIRD DISTRICT — Crow Wing and Morrison counties, one senator and two representatives. One representative each county.

FIFTY-FOURTH DISTRICT — Wadena and Todd counties, one senator and two representatives. One representative each county.

FIFTY-FIFTH DISTRICT — Otter Tail county, one senator and two representatives (at large).

FIFTY-SIXTH DISTRICT — Clay and Wilkin counties, one senator and two representatives. One representative each county.

FIFTY-SEVENTH DISTRICT — Becker and Hubbard counties, one senator and two representatives. One representative each county.

FIFTY-EIGHTH DISTRICT — Itasca and Cass counties, one senator and two representatives. One representative each county.

FIFTY-NINTH DISTRICT — Seventh and eighth wards of the city of Duluth and all of that part of St. Louis county not described lying south of the township line between Townships 56 and 57 except Township 56, Range 20, and Township 56, Range 21, in the county of St. Louis, one senator and two representatives (at large).

SIXTIETH DISTRICT — Precincts 9 and 17 through 46 of the city of Duluth and all that part of St. Louis county north of the township line between Townships 50 and 51; south of the township line between Townships 56 and 57 and between the range line between Ranges 13 and 14 and the range line between Ranges 15 and 16, one senator and two representatives (at large).

SIXTY-FIRST DISTRICT — Precincts 1 through 8 and 10 through 16 of the city of Duluth and all of that part of St. Louis county east of the range line between Ranges 13 and 14 west; and south of the township line between Townships 56 and 57 north; and the counties of Lake and Cook, one senator and two representatives. Precincts 1 through 8 and 10 through 16 of that city of Duluth, one representative. Counties of Cook and Lake and all that part of St. Louis county east of the range line between Ranges 13 and 14 west and south of the township line between Townships 56 and 57 north, one representative.

SIXTY-SECOND DISTRICT — St. Louis county lying north of the township line between Townships 56 and 57 and east of the range line between Ranges 17 and 18, one senator and two representatives (at large).

SIXTY-THIRD DISTRICT — St. Louis county lying north of the township line between Townships 56 and 57 and west of the range line between Ranges 17 and 18, and also Township 56, Range 20, and Township 56, Range 21, in the county of St. Louis, one senator and two representatives (at large).

SIXTY-FOURTH DISTRICT — Beltrami, Lake of the Woods, and Koochiching counties, one senator and two representatives. Beltrami and Lake of the Woods counties, one representative. Koochiching county, one representative.

SIXTY-FIFTH DISTRICT — Norman, Mahnomen and Clearwater counties, one senator and two representatives. Norman county, one representative. Mahnomen and Clearwater counties, one representative.

SIXTY-SIXTH DISTRICT — Pennington, Red Lake and Polk counties, one senator and two representatives. Pennington and Red Lake counties, one representative. Polk county, one representative.

SIXTY-SEVENTH DISTRICT — Kittson, Roseau and Marshall counties, one senator and three representatives. One representative each county.

Sixty-seven senators and one hundred and thirty-five representatives.

Generated on 2013-02-14 19:50 GMT / http://hdl.handle.net/2027/mdp.39015049797619
Creative Commons Zero (CC0) / http://www.hathitrust.org/access_use#cc-zero
Digitized by Google
Original from UNIVERSITY OF MICHIGAN

Generated on 2013-02-14 19:50 GMT / http://hdl.handle.net/2027/mdp.39015049797619
Creative Commons Zero (CC0) / http://www.hathitrust.org/access_use#cc-zero

Digitized by Google

Original from
UNIVERSITY OF MICHIGAN

Chapter 3 Executive Department

Contents:

1. Constitutional Officers
2. Administrative Departments, Boards, Commissions
3. Policy, Advisory, Miscellaneous Boards and Commissions
4. Examining and Licensing Boards
5. Retirement Boards
6. Semi-State Societies
7. Executive Officers since Statehood

CONSTITUTIONAL OFFICERS

Governor	State Auditor
Lieutenant Governor	State Treasurer
Secretary of State	Attorney General

The executive department is established by Article V of the Minnesota Constitution. It provides for a six-member executive department consisting of a governor, lieutenant governor, secretary of state, auditor, treasurer and attorney general. These officers are commonly known as the "constitutional officers" to distinguish them from the administrative department heads who are provided for by legislative enactments.

Each of these "constitutional officers" is elected by the people and, therefore, is ultimately responsible to them. However, during the interim between elections, each officer is responsible to the legislature which prescribes his duties and powers (except for those constitutional powers granted the governor) and which possesses the power to impeach him for misconduct in office.

Article V of the Minnesota Constitution does not set up an executive board or council with any substantial power. It does not set up a plural executive of collegiate form in which decisions are made collectively by majority vote. Instead, each "constitutional officer" is left practically independent of the others and on almost the same level of authority.

Digitized by Google
Original from UNIVERSITY OF MICHIGAN
Generated on 2013-02-14 19:50 GMT / http://hdl.handle.net/2027/mdp.39015049797619
Creative Commons Zero (CC0) / http://www.hathitrust.org/access_use#cc-zero



Karl F. Rolvaag
Governor

Digitized by Google
Original from UNIVERSITY OF MICHIGAN
Generated on 2013-02-14 19:50 GMT / http://hdl.handle.net/2027/mdp.39015049797619
Creative Commons Zero (CC0) / http://www.hathitrust.org/access_use#cc-zero

GOVERNOR

Karl F. Rolvaag (Democratic-Farmer-Labor), born in Northfield, Minnesota, July 18, 1913. B.A. St. Olaf College, 1941. Attended graduate schools, University of Minnesota and the University of Oslo, Norway. Married, one son, one daughter. Insurance executive. Served in United States Army, 1941-47 (Tank Corps, 1943-47). Received Presidential Unit Citation, Croix de Guerre, Silver Star and Purple Heart. Public offices include: Lieutenant Governor 1954-62; Governor of Minnesota since March 25, 1963. Member Norwegian-American Historical Society, Veterans of Foreign Wars, American Legion, Disabled American Veterans, American Civil Liberties Union, Moose, Eagles; ex-officio member, Minnesota Historical Society. Lutheran.

EXECUTIVE SECRETARY



William L. Shovell. Born October 27, 1923. Graduate of Macalester College. Overseas veteran of World War II. Member, House of Representatives 1952-1962. Former Assistant to Executive Director, President's Committee on Juvenile Delinquency and Youth Crime. Appointed Executive Secretary to the Governor March 25, 1963.

SECRETARY



James I. Rice, 37, 2220 Vincent Avenue North, Minneapolis. Combat Infantryman, World War II. Graduate De LaSalle High School; University of Minnesota. Appointed Secretary to the Governor on March 25, 1963.

DEPARTMENT OFFICIALS

Address: State Capitol, Room 130

Governor: Karl F. Rolvaag—Salary $22,500; term expires January 1967 (elective).
Executive Secretary: William L. Shovell—Salary $11,500 (appointive).
Secretary: James Rice (appointive).
News Secretary: Joseph Scislowicz.
Executive Assistant: Michael O'Donnell.
Executive Assistant: Mrs. Sally Luther.
Executive Aide: Charles A. Graham.
Personal Aide: Walter A. Olson.

Digitized by Google
Original from UNIVERSITY OF MICHIGAN
Generated on 2013-02-14 19:50 GMT / http://hdl.handle.net/2027/mdp.39015049797619
Creative Commons Zero (CC0) / http://www.hathitrust.org/access_use#cc-zero

Legal Basis

Created by Minnesota Constitution, Article V.

Qualifications and Term

According to the Minnesota Constitution, Article V, Section 3, to qualify for the office of Governor a person must have attained the age of 25 years; shall have been a bonafide resident of the state for one year next preceding his election; and shall be a citizen of the United States. The Governor is elected by the people for a term of four years beginning with the first Monday in January of an odd numbered year.

Functions and Services

A. Responsibility for Legislative Program: The Governor has the responsibility of informing the Legislature of the general condition of the state. This is done by means of his inaugural message delivered personally by the Governor to a joint legislative session immediately after he takes his oath of office.

The financial needs of the state government for the next four fiscal years is presented to the Legislature in the Governor's proposed budget, submitted in printed form, within three weeks after the Governor's inauguration. In addition, he submits special messages to the Legislature from time to time on such subjects as he feels warrants particular emphasis and specific attention.

The Governor must review all laws passed by the Legislature. He

Governor Rolvaag in Conference



Digitized by Google
Original from UNIVERSITY OF MICHIGAN

Generated on 2013-02-14 19:50 GMT / http://hdl.handle.net/2027/mdp.39015049797619
Creative Commons Zero (CC0) / http://www.hathitrust.org/access_use#cc-zero

may approve by signing a bill, or he may veto a bill by returning it to the Legislature stating his objections. A two-thirds vote in each legislative body is required to pass a bill over the Governor's veto.

On extraordinary occasions the Governor may call a special session of the Legislature—to enable the Legislature to complete the unfinished business of the regular session; or to consider emergencies that must be decided between regular sessions.

B. State Department and Agency Appointments: The Governor appoints the majority of the heads of the state departments and a majority of the members of most boards and commissions. Such appointments are submitted to the Senate for confirmation.

In order to develop his legislative proposals and plans for executive action, the Governor may require written reports of these agency heads. The terms of the heads of state government vary from two to six years.

Pursuant to the legal authorization invested in him the Governor makes the following number of appointments: department heads, 22; boards and commissions, 276.

In the event of a vacancy on the Board of Regents of the University of Minnesota occurring between legislative sessions, the Governor makes an interim appointment.

C. Advisory Committee Appointments: To assist the Governor and department heads in the preparation of programs for legislative and/or executive action, the Governor may establish advisory committees. These committees study state problems and make necessary recommendations. During the 1959-1961 biennium, thirty-nine advisory committees were appointed.

D. Judicial Appointments: The Governor fills vacancies which occur in municipal, district, and supreme court judgeships. These appointments do not require confirmation by the Senate.

E. Pardon, Extradition, and Civil Rights Power: The Governor grants pardons, issues extradition papers, and restores civil rights to felons.

F. Commissioning Notaries Public: The Governor commissions notaries public. Approximately 5,500 commissions are issued during each fiscal year.

G. Commander-in-Chief of Military Forces: The Governor is commander-in-chief of the military forces of Minnesota. He may call out such forces to execute the laws, suppress insurrections, and repel invasion, and for such other emergencies as he may determine.

H. Ex Officio Membership: The Governor is an ex officio member of the State Pardon Board, the Executive Council, the State Board of Investment, and the Land Exchange Commission. He presides over the Legislative Advisory Committee.

Generated on 2013-02-14 19:50 GMT / http://hdl.handle.net/2027/mdp.39015049797619
Creative Commons Zero (CC0) / http://www.hathitrust.org/access_use#cc-zero
Digitized by Google
Original from UNIVERSITY OF MICHIGAN



A. M. (Sandy) Keith

Lieutenant Governor

A. M. (Sandy) Keith, (Democratic-Farmer-Labor), 1104 Sixth Street Southwest, Rochester. Married to the former Marion Sanford of Washington, D.C., two children, Ian, 5, Douglas, 2. State Senator from Olmsted County, 1959-63. Assistant Senate minority leader, 1961. Graduated from Amherst College, 1950, Magna Cum Laude, Phi Beta Kappa; graduated from Yale University Law School, 1953. U. S. Marine Corps, First Lieutenant, 1953-55. Associate legal counsel of the Mayo Clinic, 1955-60; since 1960 engaged in the private practice of law under the firm name of Eustis, Keith & Price, Rochester. Elected Lieutenant Governor November 6, 1962.

Digitized by Google
Original from UNIVERSITY OF MICHIGAN
Generated on 2013-02-14 19:50 GMT / http://hdl.handle.net/2027/mdp.39015049797619
Creative Commons Zero (CC0) / http://www.hathitrust.org/access_use#cc-zero

LIEUTENANT GOVERNOR

DEPARTMENT OFFICIALS
Address: State Capitol

Lieutenant Governor: A. M. (Sandy) Keith—Salary $4,800 per year. Term expires: January 1967 (elective).

Legal Basis

Created by Minnesota Constitution, Article V.

Qualifications and Term

Article V, Section 3 of the Minnesota Constitution prescribes the same qualifications for the Lieutenant Governor as for the Governor —United States citizenship, residence in the state for one year immediately preceding election, and a minimum age of 25 years. The Lieutenant Governor is elected for a four year term.

Lieutenant Governor Keith presiding over Senate



Digitized by Google
Original from UNIVERSITY OF MICHIGAN
Generated on 2013-02-14 19:50 GMT / http://hdl.handle.net/2027/mdp.39015049797619
Creative Commons Zero (CC0) / http://www.hathitrust.org/access_use#cc-zero

Functions and Services

The Lieutenant Governor is first in line of succession when a vacancy occurs in the office of Governor. The Lieutenant Governor may assume the duties of Governor any time the Governor is absent from the state.

Most recent examples of lieutenant governors who became Governor are Edward J. Thye and C. Elmer Anderson. Thye advanced to the Governorship when then Governor Harold E. Stassen resigned during World War II to join the Navy. Anderson moved to the higher office when then Governor Luther W. Youngdahl resigned to become a federal judge.

When a vacancy occurs in the office of Lieutenant Governor the president pro tempore of the Senate becomes the Lieutenant Governor. This occurred most recently in September 1954 when Donald O. Wright became Lieutenant Governor upon the resignation of Lieutenant Governor Ancher Nelsen.

The Lieutenant Governor is ex officio president of the state senate. In addition to presiding over the Senate during legislative sessions, the Lieutenant Governor is given the duty of assigning legislative bills to the appropriate standing committees of the Senate.

Generated on 2013-02-14 19:50 GMT / http://hdl.handle.net/2027/mdp.39015049797619
Creative Commons Zero (CC0) / http://www.hathitrust.org/access_use#cc-zero
Digitized by Google
Original from UNIVERSITY OF MICHIGAN



Joseph L. Donovan
Secretary of State

Joseph L. Donovan (Democratic-Farmer-Labor). Born June 16, 1893, Champion, Michigan. Attended St. Ambrose High School, Ironwood, Michigan. Married Mary Noldin at Hurley, Wisconsin in 1916. Has one daughter, married. Resided in Duluth, Minnesota, 1918-1958. Employed by private industry 25 years in sales promotion; Federal government employment from 1942-1952, serving in supervisory and administrative capacities; industrial analyst for National Production Authority; district manager U.S. Department Field Service; Bureau of Census, supervising business and population enumeration; district manager, Duluth Office Smaller War Plant Corporation; industrial specialist, War Production Board; investigator Priority and Production Service and Salvage Supervisor for War Production Board. Elected 1954, re-elected 1956, 1958, 1960, and 1962.

Digitized by Google
Original from UNIVERSITY OF MICHIGAN
Generated on 2013-02-14 19:50 GMT / http://hdl.handle.net/2027/mdp.39015049797619
Creative Commons Zero (CC0) / http://www.hathitrust.org/access_use#cc-zero



ASSISTANT SECRETARY OF STATE

Forrest Talbott, St. Paul, Minnesota, born December 10, 1916, Fairmont, West Virginia. Public schools and college in native state, graduate study University of Minnesota, M.A. degree 1942. High school teacher, West Virginia, Minnesota and Iowa, 1938-1946. Research assistant department of political science University of Minnesota 1946-1947. Instructor in history, Mankato State College 1947-1950. Insurance business, Mankato, 1951-1955. Deputy motor vehicle registrar, Mankato, 1955-1958. Appointed Assistant Secretary of State, February 15, 1958. Married Marian Honeyman, 1940. Two children.



ASSISTANT MOTOR VEHICLE REGISTRAR

Wilmur E. Howes, St. Paul, Minnesota. Born Everett, Washington, February 25, 1908. Attended public schools Faribault and Minneapolis and graduated from Truman, Minnesota high school in 1927. Accepted employment in the Motor Vehicle Division on January 6, 1930, and has worked his way up through the department. Appointed to present position on January 6, 1953. Married Laura Blencoe, Fairmont, Minnesota, in 1932. They have two sons.

DEPARTMENT OFFICIALS

Address: State Capitol, Room 128

Secretary of State: Joseph L. Donovan—Salary: $16,500. Term Expires: January 1967 (elective).
Assistant Secretary of State: Forrest Talbott—Salary: $9,500.

ELECTIONS—CORPORATION DIVISION

Director of Corporation Division: Edmund A. Olson.
Election Procedures Advisor: Edward A. Howe.
Foreign Corporations Executive: Arnold E. Anderson.

MOTOR VEHICLE DIVISION

Address State Highway Building

Assistant Motor Vehicle Registrar: Wilmur E. Howes.
Director of Motor Vehicle Registration: Donald H. Tjosvold.
Director of Services, Motor Vehicle Division: Gladys Edminster.
Director of Fiscal Services: Matthew Turk.
Director of Automation: James Sheehan.

CHAUFFEUR'S LICENSE DIVISION

Address: State Highway Building

Director: Daniel Oien.

Digitized by Google
Original from UNIVERSITY OF MICHIGAN
Generated on 2013-02-14 19:50 GMT / http://hdl.handle.net/2027/mdp.39015049797619
Creative Commons Zero (CC0) / http://www.hathitrust.org/access_use#cc-zero

Legal Basis

Created by Minnesota Constitution, Article V.

Qualifications and Term

The state constitution (Article VII, Section 7) requires only that the Secretary of State be a citizen of the United States, a resident of the state of Minnesota, and be entitled to vote (be at least 21 years of age). The Secretary of State is elected for a four year term.

Functions and Services

One of the first duties of the Secretary of State upon assuming office is to call the House of Representatives to order when the legislature convenes. The Secretary of State is official custodian of legislative records such as the original engrossed and enrolled acts, permanent House and Senate journals, and minute books of legislative committees, prior to 1955.

The Secretary of State is keeper of the Great Seal of the State of Minnesota, and certifies records, documents and legislative acts.

Incorporation papers of business, nonprofit, cooperative, bank, insurance and foreign corporations are filed with the secretary of state.

Under the Minnesota Business and Nonprofit Corporation Acts the existence of a corporation does not begin until the Secretary of State has approved the articles of incorporation and issued a certificate of incorporation. During the past eight years the number of new corporations organized under these acts has increased by 50 per cent.

The Secretary of State is custodian of the original United States Government Survey notes of Minnesota and the township plats drawn from these notes.

The Secretary of State is responsible for many functions in the state election machinery including the filing of candidates for certain elective offices, the collection of filing fees, preparation of forms, printing the state and constitutional amendment ballots, certifying names of candidates to county auditors, and serving as chairman of the state canvassing board.

Other duties of the Secretary of State cover registration of trade marks, issuance of detective licenses, conducting special censuses, preparation of the Legislative Manual, and registration of charitable organizations and private trade schools.

The Secretary of State also is registrar of motor vehicles. He issues license plates and collects fees for more than a million and three-quarter vehicles each year. The license plates are issued by deputy registrars located throughout the state, or at the Highway Building for those who prefer to mail or bring their tax registration to the main office.

The Secretary of State must also license new and used auto dealers, chauffeurs and school bus drivers. In 1962, in addition to registering 1,865,765 motor vehicles and executing 600,000 transfers of title, the Secretary of State issued 2,200 auto dealers' licenses and 200,000 chauffeurs' and school bus drivers' licenses.

From the 1,865,765 motor vehicle registrations in 1962 the state collected 43 million dollars.

Digitized by Google Original from UNIVERSITY OF MICHIGAN

Generated on 2013-02-14 19:50 GMT / http://hdl.handle.net/2027/mdp.39015049797619
Creative Commons Zero (CC0) / http://www.hathitrust.org/access_use#cc-zero

The volume of registrations in the motor vehicle division has increased over 100 per cent since 1947. The impact of this growth on service of the division has led to a program for mechanizing the processing and procedures of the motor vehicle division, operating since 1958.

The Secretary of State is a member of the Executive Council, Investment Board, and the Publication Board.

Secretary of State Donovan presiding at meeting of State Canvassing Board following the 1962 General Election



Digitized by Google
Original from UNIVERSITY OF MICHIGAN
Generated on 2013-02-14 19:50 GMT / http://hdl.handle.net/2027/mdp.39015049797619
Creative Commons Zero (CC0) / http://www.hathitrust.org/access_use#cc-zero



Stafford King
State Auditor

Stafford King (Republican), St. Paul. Born, reared, and educated in Minnesota. State Auditor since 1931.

Digitized by Google
Original from UNIVERSITY OF MICHIGAN
Generated on 2013-02-14 19:50 GMT / http://hdl.handle.net/2027/mdp.39015049797619
Creative Commons Zero (CC0) / http://www.hathitrust.org/access_use#cc-zero

DEPUTY STATE AUDITOR



Einar W. Johnson, St. Paul. Born March 29, 1892, Minneapolis, Minnesota. Attended public schools, both grade and high, in St. Paul. Graduated from Globe Business College, St. Paul. Completed course in accounting and business law at Alexander Hamilton Institute, New York. Engaged in accounting and financial work with various private concerns since 1909. Served with State Relief Agency from June 16, 1936 to July 15, 1939, with Division of Public Welfare from July 16, 1939 to October 15, 1940, and with State Auditor since October 16, 1940. Appointed Deputy State Auditor March 16, 1956. Veteran World War I. Married, no children.

DEPARTMENT OFFICIALS

Address: State Capitol, Room 123

State Auditor: Stafford King—Salary: $16,500. Term Expires: January 1967 (elective).
Deputy State Auditor: Einar W. Johnson—Salary: $11,000 (appointive).
Chief Accountant: Ray McDonough.
Disbursement Auditor: Harry W. Wilson.

Legal Basis

Created by Minnesota Constitution, Article V.

Qualifications and Term

The qualifications for State Auditor are United States citizenship, state residence, and voting age—and are covered by Article VII, Section 7 of the Minnesota Constitution. The State Auditor is elected for a four year term.

Functions and Services

The State Auditor is the State's chief accounting officer and is charged with the administration of the general financial affairs of the State.

He maintains the general books of account of the State, and, with the Commissioner of Administration and the Public Examiner, prescribes the State's uniform accounting system.

He is responsible to the people for the examination, pre-audit and payment of all just bills, claims and demands presented against the State Treasury. No money can be paid out of the Treasury, except upon warrant of the State Auditor.

He is responsible for and maintains encumbrance controls over all appropriated and allotted sums, and provides fund direction for all moneys received into the State Treasury.

Each year he determines the mill rate of real and personal property taxation for State purposes, based on established debt and interest costs, plus legislative appropriations. This rate he certifies to the 87 county auditors for collection.

All original deeds, contracts, leases, claims, demands, bills and vouchers upon which money is to be paid to or received by the State are filed in the Office of the State Auditor.

To him is appropriated biennially moneys out of which he pays the salaries, expenses and retirement annuities of the District Court Judges and the annuities of Supreme Court Justices and Commissioners, including the Attorney General, the Clerk of the Supreme Court and the Governor's aides.

Digitized by Google
Original from UNIVERSITY OF MICHIGAN
Generated on 2013-02-14 19:50 GMT / http://hdl.handle.net/2027/mdp.39015049797619
Creative Commons Zero (CC0) / http://www.hathitrust.org/access_use#cc-zero

His office processes approximately one and one-half million warrants annually.

He reimburses the various counties their share of predator bounties; pays the county sheriffs' costs in the transportation of State prisoners; distributes various State aids, including liquor and cigarette taxes, certain payments in lieu of taxes, calamity relief and damage settlements to various political sub-divisions of the State, and special compensations to certain individuals; and issues, sells and records the State's certificates of indebtedness and general obligation bonds.

He serves as a member of the State's Land Commission, the Gifts Commission, the Executive Council, the Board of Investment, the Historical Society, the Archives Commission, the Highway Bond and Investment Committee, and is ex officio a member of the State Teachers, the State Employees and the Public Employees Retirement Boards.

He makes annual and biennial reports of the State's financial condition to the State Legislature and quarterly reports to the Governor and the public.

State Auditor King in staff conference



Digitized by Google
Original from UNIVERSITY OF MICHIGAN
Generated on 2013-02-14 19:50 GMT / http://hdl.handle.net/2027/mdp.39015049797619
Creative Commons Zero (CC0) / http://www.hathitrust.org/access_use#cc-zero

EXCERPT FROM BIENNIAL REPORT OF STATE AUDITOR OF MINNESOTA

Receipts by Source

Years Ended June 30, 1961 and 1962

	1961	
	Taxes	$382,176,000.56
	Departmental Earnings	29,928,766.69
(1)	Use of Property or Money	27,442,054.68
	Borrowing	14,667,600.00
(2)	Agency Deposits	181,179,770.46
	Redemption or Sale of Investments	234,413,984.68
(3)	Other	7,792,051.22
	Total Receipts — 1961	$877,600,228.29

	1962	
	Taxes	$408,971,511.48
	Departmental Earnings	32,663,199.71
(1)	Use of Property or Money	26,457,862.35
	Borrowing	14,040,855.15
(2)	Agency Deposits	177,168,261.80
	Redemption or Sale of Investments	254,852,486.51
(3)	Other	8,098,463.58
	Total Receipts — 1962	$922,252,640.58



(1) Use of Property or Money includes rentals, royalties, timber, fish, land, buildings and interest.
(2) Agency Deposits include pension assessments, private trusts and Federal Aid.
(3) Other includes fines, escheats, stores for resale, reimbursements and refunds and the State Agricultural Society.

Net Disbursements

Years Ended June 30, 1961 and 1962

	1961	
	State Employee Services	$ 96,104,508.87
(1)	Other Services	17,805,996.08
	Materials and Supplies	15,711,300.17
(2)	Fixed Charges	316,168,998.29
(3)	Acquisition of Property	120,299,170.17
	State Agricultural Society	482,162.44
	Debt Service	31,089,080.51
(4)	Stores for Resale	4,051,289.38
(5)	Non-Expense Items	281,355,168.34
	Total Net Disbursements — 1961	$883,067,674.25

	1962	
	State Employee Services	$102,000,487.40
(1)	Other Services	18,535,230.02
	Materials and Supplies	16,607,748.81
(2)	Fixed Charges	330,848,144.86
(3)	Acquisition of Property	113,700,903.51
	State Agricultural Society	511,224.66
	Debt Service	31,234,347.99
(4)	Stores for Resale	4,596,400.85
(5)	Non-Expense Items	317,470,167.02
	Total Net Disbursements — 1962	$935,504,655.12

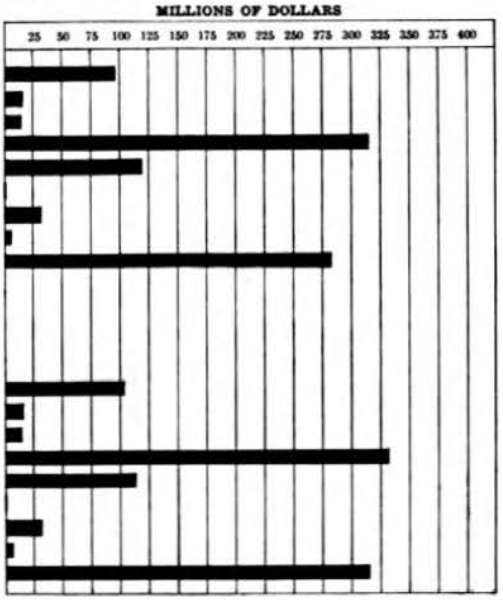

(1) Other Services include rentals, maintenance, repairs, travel, and care of persons.
(2) Fixed Charges include pensions, welfare and educational aids.
(3) Acquisition of Property includes road and bridge contracts.
(4) Stores for Resale include Iron Range Resources and Rehabilitation projects and State Prison Industries.
(5) Non-Expense Items include investments, return of deposits, and gasoline tax refunds.

Not Shown —
Beginning Cash Balances July 1, 1960, $37,397,132.28; July 1, 1961, $31,939,226.78.
Ending Cash Balances, June 30, 1961, $31,939,226.78; June 30, 1962, $18,701,583.11.

Digitized by Google
Original from UNIVERSITY OF MICHIGAN
Generated on 2013-02-14 19:50 GMT / http://hdl.handle.net/2027/mdp.39015049797619
Creative Commons Zero (CC0) / http://www.hathitrust.org/access_use#cc-zero



Val Bjornson
State Treasurer

Val Bjornson (full name: Kristjan Valdimar Bjornson), (Republican). Born Minneota, Lyon County, Minnesota, August 29, 1906. Learned printer's trade in office of Minneota Mascot, later its editor, both before and after graduating from University of Minnesota in 1930. Entered radio and newspaper work in Twin Cities, 1935. Served with U.S. Navy during World War II, 1942-46. Associate Editor St. Paul Pioneer Press and Dispatch, 1947-50, 1955-56. Elected State Treasurer 1950, 1952. Republican nominee for U.S. Senator, 1954; again elected State Treasurer, 1956; re-elected 1958, 1960, and 1962. Married; three daughters, two sons; resides at 2914 Forty-sixth Avenue South, Minneapolis.

Digitized by Google
Original from UNIVERSITY OF MICHIGAN
Generated on 2013-02-14 19:50 GMT / http://hdl.handle.net/2027/mdp.39015049797619
Creative Commons Zero (CC0) / http://www.hathitrust.org/access_use#cc-zero



DEPUTY STATE TREASURER

Lyle V. Harris, born June 3, 1906, in Lyon County, Minnesota. Attended grade school at Lynd and completed high school at Marshall. Graduate of Grand Island (Nebraska) Business College and International Accountants Society's course in accounting (at Chicago). Former accountant for Veterans Administration and various private companies. Served as examiner and cashier in Minnesota Department of Taxation, 1934-49. Engaged in farming and farm management in Lyon County, 1950-60. Veteran World War II. Appointed Deputy State Treasurer January 1, 1961. Married, one daughter and one son. Resides at 1775 St. Mary's Avenue, St. Paul.

DEPARTMENT OFFICIALS

Address: State Capitol, Room 124

State Treasurer: Val Bjornson—Salary: $16,500. Term Expires: January 1967 (elective).
Deputy State Treasurer: Lyle V. Harris—Salary: $10,000 (appointive).
Cashier: Florence Sallen.

Legal Basis

Created by Minnesota Constitution, Article V.

Qualifications and Term

The qualifications for State Treasurer are the same as those for Secretary of State and State Auditor. The qualifications are prescribed by the general provision for holding public office, Article VII, Section 7 of the Minnesota Constitution, which requires United States citizenship, state residence, and voting age. The State Treasurer is elected for four years.

State Treasurer Bjornson discussing bond redemptions



Digitized by Google
Original from UNIVERSITY OF MICHIGAN

Generated on 2013-02-14 19:50 GMT / http://hdl.handle.net/2027/mdp.39015049797619
Creative Commons Zero (CC0) / http://www.hathitrust.org/access_use#cc-zero

Functions and Services

The State Treasurer is custodian of the state's cash assets, trust fund investment securities, and other investment securities and collateral securities.

He keeps detailed accounts of receipts and disbursements and is the paymaster for the state of Minnesota.

The Treasurer receives tax collections from various sources and other income items deposited by state departments and institutions. The funds are maintained in more than 200 accounts in various banks in the state.

An average of more than 6,500 warrants are processed and redeemed through the State Treasurer's office each working day.

The State Treasurer's office handled more than $1,800,000,000 in receipts and disbursements during the first year of the 1961-63 biennium.

The bonded indebtedness unit of the State Treasurer's office maintains records of the state's indebtedness, redeems bonds at maturity and pays interest as it falls due on outstanding issues.

The liquor tax stamp division of the Treasurer's office sells liquor tax stamps required by law and distributes receipts to various funds.

The State Treasurer is a member of the Executive Council, the Investment Board, and of the State and Public Employees Retirement Associations.

He also is treasurer ex-officio of the Department of Employment Security, the Soldiers Home, the Minneapolis-St. Paul Sanitary District, the Minneapolis-St. Paul Metropolitan Airports Commission, the highway Patrolmen's Retirement Fund, and the State Police Officers Retirement Fund.

Generated on 2013-02-14 19:50 GMT / http://hdl.handle.net/2027/mdp.39015049797619
Creative Commons Zero (CC0) / http://www.hathitrust.org/access_use#cc-zero
Digitized by Google
Original from UNIVERSITY OF MICHIGAN



Walter F. Mondale
Attorney General

Walter F. Mondale (Democratic-Farmer-Labor), Minneapolis, Minnesota. Born at Ceylon, Minnesota January 5, 1928. Attended Macalester College. Graduate of University of Minnesota with B.A. in political science (cum laude). Received LL.B. degree from University of Minnesota Law School in 1956 and served as member of the Editorial Board of the Minnesota Law Review. Served in Information and Education Division of U. S. Army, 1951-1953. Special Assistant Attorney General for the state for two years. Practiced law in Minneapolis 1956-1960. Appointed Attorney General on May 4, 1960; elected in November 1960. Re-elected in 1962. Married to the former Joan Adams of St. Paul; father of three children, Theodore, Eleanor Jane, and William. Resides at 4656 Park Avenue, Minneapolis.

Digitized by Google
Original from UNIVERSITY OF MICHIGAN
Generated on 2013-02-14 19:50 GMT / http://hdl.handle.net/2027/mdp.39015049797619
Creative Commons Zero (CC0) / http://www.hathitrust.org/access_use#cc-zero

DEPUTY ATTORNEY GENERAL



John F. Casey, Jr., 9831 Columbus Avenue South, Bloomington. Graduate De LaSalle High School, University of Minnesota (B.S.L. 1949, LL.B. 1951). Practiced law in Minneapolis and attorney for Minneapolis Legal Aid Society 1951-56. Appointed to Attorney General's staff in 1956. Appointed Deputy Attorney General July 1, 1963. Veteran of World War II. Married, five children.

DEPUTY ATTORNEY GENERAL



Perry Voldness, 9207 Fifth Avenue South, Bloomington. Native of Thief River Falls, Minnesota. Education: Graduate of Lincoln High School, Thief River Falls; Moorhead State College; University of Minnesota Law School, 1954. Special Assistant Attorney General 1955; Assistant Attorney General, Taxation, 1956. Married, three children.

DEPUTY ATTORNEY GENERAL



Frank J. Murray, 2137 Selby Avenue, St. Paul. Native of Bird Island, Minnesota. Education: Graduate of St. Mary's High School, Bird Island, St. Thomas College, and St. Paul College of Law. Special Assistant Hennepin County Attorney, 1945-1946. Practiced law St. Paul, Minneapolis, and Clara City, Minnesota. Appointed Special Assistant Attorney General, 1957, Assistant Attorney General, 1961, and Deputy Attorney General, 1961.

CHIEF CLERK



Roberta R. Schneider, Shakopee, Minnesota. Education: graduated North Saint Paul High School; secretary, State Teachers College Board, 1947-1952; legal stenographer, Attorney General's Office (Conservation Dept.), 1952-1958, appointed chief clerk, office of Attorney General, 1958. Married.

Digitized by Google
Original from UNIVERSITY OF MICHIGAN
Generated on 2013-02-14 19:50 GMT / http://hdl.handle.net/2027/mdp.39015049797619
Creative Commons Zero (CC0) / http://www.hathitrust.org/access_use#cc-zero

DEPARTMENT OFFICIALS

Address: 102 State Capitol

Attorney General: Walter F. Mondale—Salary: $18,000. Term expires: January 1967 (elective).

Secretary: Darlene Keran.

Deputy Attorney General: John F. Casey, Jr.

Solicitor General: Charles E. Houston.

Assistants: Linus Hammond, Fred C. Norton, Harley G. Swenson.

Special Assistants: Robert A. Albrecht, William F. Brooks, Jr., J. Earl Cudd, William R. Kennedy, Robert E. Lucas, Victor J. Michaelson.

Chief Clerk: Roberta R. Schneider.

Investigator: Paul R. Casey.

Special Examiners: Philip B. Byrne, David Lebedoff, Stanford Robins, Warren Spannaus.

Law Clerk: Linn Slattengren.

Department of Business Development

160 State Office Building

Special Assistant: Joseph P. Summers.

Department of Conservation

Third Floor Centennial Office Building

Deputy Attorney General: Frank J. Murray.

Special Assistants: P. C. Bettendorf, Robert M. Greising, James T. Hurley, Gordon C. Moosbrugger, Lawrence J. Vaubel.

Department of Corrections

357 State Office Building

Special Assistant: James R. Bradford.

Department of Employment Security

369 Cedar Street, St. Paul

Assistant Attorney General: Joseph A. Coduti.

Highway Department

Fourth Floor Highway Building

Deputy Attorney General: Perry Voldness.

Special Assistants: Paul J. Doerner, Milton G. Dunham, E. Winston Ehlmann, C. Paul Faraci, Robert G. Flynn, Gerald H. Geheren, Ward P. Gronfield, Karl J. Herman, Donald P. Kane, John A. Labenski, Michael J. Moriarty, John R. Murphy, Albert H. Newman, Paul H. Nycklemoe, Donald J. Paquette, Russell A. Sorenson, William J. Young.

Department of Public Welfare

Fifth Floor Centennial Office Building

Assistant Attorney General: Galen M. Cadle.

Railroad and Warehouse Commission

400 State Office Building

Special Assistant Attorney General: James D. Mason.

State and Public Employees Retirement Associations

First Floor Centennial Office Building

Special Assistant Attorney General: William M. Serbine.

Department of Taxation

Second Floor Centennial Office Building

Assistant Attorney General: Jerome J. Sicora.

Special Assistants: George E. Adzick, Ralph W. Peterson, J. Thomas Traughber.

Digitized by Google
Original from UNIVERSITY OF MICHIGAN
Generated on 2013-02-14 19:50 GMT / http://hdl.handle.net/2027/mdp.39015049797619
Creative Commons Zero (CC0) / http://www.hathitrust.org/access_use#cc-zero

Legal Basis

Created by Minnesota Constitution, Article V.

Qualifications and Term

The Constitution, Article VII, Section 7, requires only that the Attorney General be a citizen of the United States, a resident of the State of Minnesota, and be entitled to vote. The Attorney General serves a four year term.

Functions and Services

The Attorney General is the chief legal officer for the state and is the legal advisor to the Governor and all of the constitutional officers. He is the legal advisor for the state legislature and all of its committees. Every board, commission and agency of the state receives its legal advice from the Attorney General. His opinions have the force and effect of law as they apply to tax and education matters. In addition thereto, his opinions are generally sought and followed by the attorneys for the cities, villages, counties, towns and townships of the state. The Attorney General's duties stem from the constitution, statutes, and the common law.

Attorney General Mondale at work



Digitized by Google
Original from UNIVERSITY OF MICHIGAN

Generated on 2013-02-14 19:50 GMT / http://hdl.handle.net/2027/mdp.39015049797619
Creative Commons Zero (CC0) / http://www.hathitrust.org/access_use#cc-zero

The Attorney General assists in the legislative processes. He and the members of his staff assist members of the legislature in drafting new legislation or amendments to existing laws. Often the Governor, before signing or vetoing bills, consults with the Attorney General and is provided with his analysis and advice with respect to the effect of a given bill.

The Attorney General prosecutes all actions against persons who claim an interest adverse to the state, as well as claims of the state against the Federal government. The Attorney General may inquire into the affairs of charitable corporations and, if necessary, may take action to terminate their corporate existence where it appears that they are not operating in the public interest.

The Attorney General possesses authority to enforce compliance with the state's anti-trust laws and to protect the Minnesota consumer.

The Attorney General selects opinions of general interest and submits a compilation of them to the Governor annually. This report deals with cases in which the Attorney General has appeared for the state. The Attorney General's report also contains tables of criminal offenses reported by the county attorneys as well as recommendations for the amendment of laws in the State of Minnesota.

The Attorney General supervises the Minnesota Bureau of Criminal Apprehension, the legal activities of the Highway, Welfare, Conservation, Taxation and Employment Services divisions of state government.

The Attorney General is a member of the State Executive Council, the State Board of Investment and the Board of Pardons, as well as the State Archives Commission, the Land Exchange Commission, the State Publication Board and other boards and commissions.

Generated on 2013-02-14 19:50 GMT / http://hdl.handle.net/2027/mdp.39015049797619
Creative Commons Zero (CC0) / http://www.hathitrust.org/access_use#cc-zero
Digitized by Google
Original from UNIVERSITY OF MICHIGAN

ADMINISTRATIVE DEPARTMENTS, BOARDS AND COMMISSIONS*

In this section of Chapter 3 are gathered the departments, boards, and commissions whose principal functions appear to be administrative, as distinguished from agencies and commissions whose functions are primarily policy forming, advisory, or examining and licensing. Retirement boards are also set forth in a separate section.

During the past one hundred years the legislature has enacted laws which have expanded the role of the state government and increased the duties of the executive branch of government. In order that these duties may be properly executed the legislature has provided for many new administrative departments and agencies within the executive branch. The governing bodies and administrative heads of most of these departments are appointed by the governor and are responsible to him for the proper operation of their agency. An exception to this rule are the Railroad and Warehouse Commissioners who are elected by the people.

Administration
Aeronautics
Agriculture
Archives
Armory Building Commission
Business Development
Civil Defense
Civil Service
Commerce
- **Banking Division**
- **Insurance Division (Fire Marshal)**
- **Securities Divison**

Compensation Insurance Board
Conservation
- **Forestry Division**
- **Game and Fish Division**
- **Lands and Minerals Division**
- **State Parks Division**
- **Waters Division**

Corrections
Criminal Apprehension
Education
Employment Security
Governor's Human Rights Commission
Health
Highways
Historical
Iron Range Resources and Rehabilitation
Labor and Industry—Industrial Commission
Labor Conciliator
Liquor Control
Livestock Sanitary Board
Military Affairs—Adjutant General
Parole Board
Public Examiner
Public Welfare
Railroad and Warehouse Commission
Soil Conservation Committee
Soldiers' Home Board
State College Board
State Commission Against Discrimination
State Junior College Board
Surveyor General
Taxation
Veterans Affairs
Veterans Service Building Commission
Water Pollution Control Commission

*For the remainder of this Chapter (3) wherever the term of a department head or board, commission, or society member is listed as expiring in 1963 that person was still serving at the time the Legislative Manual went to press since the Governor had not made any new appointment or extended the term of the currently serving member.

Digitized by Google
Original from UNIVERSITY OF MICHIGAN
Generated on 2013-02-14 19:50 GMT / http://hdl.handle.net/2027/mdp.39015049797619
Creative Commons Zero (CC0) / http://www.hathitrust.org/access_use#cc-zero

Department of Administration

Commissioner



Stephen T. Quigley. Born in Wabasha, Minnesota, October 24, 1920. Attended the St. Felix Elementary and High Schools in Wabasha. B.S. degree, College of St. Thomas; M.S. degree, University of Detroit; Ph.D. degree, University of Maryland. U. S. Navy, 1943-1948 and 1951-1955 (South Pacific and Far East Theatres). Commander in USNR. Instructor in Chemistry, University of Detroit, 1948-1950; Research Chemist, Parke-Davis & Company, Detroit, Michigan, 1950-1951; Research Fellow, National Cancer Institute, 1955-1957; Senior Research Chemist (1958) and Research Supervisor (1959), Goodyear Tire and Rubber Company, Akron, Ohio. Senior Research Chemist, Minnesota Mining and Manufacturing Co., 1959-1963. Married to Catherine Foley of Wabasha, Minnesota. Six children: Stephen Timothy, Jr., Catherine Mary, Mary Carol, Eileen Abigail, Kevin Christopher, and John Brennan. Appointed Commissioner of Administration, May 28, 1963.

Assistant Commissioner



William E. Stevenson. Born Minneapolis, July 25, 1915. Educated at Richmond, Indiana public schools and University of Minnesota. Served with Minnesota Military Department as civil engineer at Camp Ripley, Minnesota, 1936-38; Procurement Officer and Adjutant, Dept. Military Affairs 1940-46; Asst. Director of Purchases 1946-51 and 1953-55; Director Procurement and Services, State of Oregon 1951-53. Appointed Assistant Commissioner of Administration effective June 1, 1955. Appointed Commissioner of Administration November 30, 1960.

Assistant Commissioner



Raymond B. Vecellio, St. Paul. Born Norway, Michigan, April 10, 1913. Graduate Morgan Park High School, Duluth. Attended University of Minnesota. Employed in various divisions of Commission of Administration and Finance 1933-1939, Department of the Public Examiner 1939-1943, Department of Administration, Budget Division, 1943-1952. Appointed Chief Supervising Examiner, Department of the Public Examiner, in 1952. Appointed Deputy Public Examiner by the Governor in February 1955. Appointed Public Examiner by the Governor in October 1955. Appointed Assistant Commissioner of Administration February 1, 1961. Married, two sons.

Digitized by Google
Original from UNIVERSITY OF MICHIGAN
Generated on 2013-02-14 19:50 GMT / http://hdl.handle.net/2027/mdp.39015049797619
Creative Commons Zero (CC0) / http://www.hathitrust.org/access_use#cc-zero

DEPARTMENT OFFICIALS

Address: 120 State Capitol, St. Paul

Commissioner of Administration: Stephen T. Quigley—Salary $17,500. Appointed by Governor for two years. Term expires: February 1, 1965.
Assistant Commissioner of Administration: William E. Stevenson. Civil Service.
Assistant Commissioner of Administration: Raymond B. Vecellio. Civil Service.
State Architectural Engineer: Alfred J. Nelson. Civil Service.
State Budget Officer: Norman Dybdahl. Civil Service.
Central Services Director: George L. Kieffer. Civil Service.
Director of Procurement: Alan O. Vessey. Civil Service.
Public Property Director: Fred Denfeld. Civil Service.
Director of Social Security Retirement: Harry P. Groschel. Civil Service.

Legal Basis

Since the Department of Administration is a staff agency, references to the Commissioner of Administration or the Department of Administration are found in many different sections of the statutes. However, the main detailing of the powers and duties of the Department of Administration are located in Minnesota Statutes 1961, Chapter 16.

Qualifications for Department Head

No specific qualifications are required by law.

Organization and Functions

The Department of Administration compiles the biennial budget; manages the budgetary allotment system; supervises all state budget processes; operates the central procurement system; supervises all physical plant construction; provides a number of central services to operating departments; is responsible for programs of management improvement; maintains the capitol group of buildings; maintains an inventory of all state property and administers social security coverage for all public employees.

The department's functions are executed by the Office of the Commissioner and six operating divisions. In addition to his duties as head of the department, the Commissioner also serves as: Secretary of the Executive Council, Secretary of the Legislative Advisory Committee, Chairman of the Archives Commission, Secretary of the Minnesota Commission on Interstate Cooperation, and is a member of the Equalization Aid Review Committee, and the School Loan Committees.

The Division of Central Services includes Central Stores, duplicating equipment, addressograph, microfilming, central mailing, central tabulating machine service, and the Documents Section.

The Social Security Retirement Division is responsible for administration of existing public employees' social security programs and for the conducting of referenda on the question of social security coverage.

The Budget Division is responsible for compiling the biennial budget under supervision of the Governor-elect. It operates the allotment system and survey organization to achieve efficiency and economy by eliminating duplication.

The Procurement Division handles centralized purchasing of materials and services for state departments and agencies, except the University. It establishes and enforces regulations governing purchasing procedures. It also inspects and tests products purchased.

The State Printer, who is included in this division, supervises printing and advertising, publication of legal notices, and printing of Minnesota Statutes.

The Public Property Division maintains and operates the Capitol group of buildings and grounds. It inspects and appraises and maintains a perpetual inventory of the state's real and personal property. It also handles transfers of equipment between agencies, sells surplus equipment, supervises the rental of land and buildings for state use, rents unused state property, and operates a central switchboard for the capitol group of buildings.

Digitized by Google
Original from UNIVERSITY OF MICHIGAN
Generated on 2013-02-14 19:50 GMT / http://hdl.handle.net/2027/mdp.39015049797619
Creative Commons Zero (CC0) / http://www.hathitrust.org/access_use#cc-zero

The Division of Architectural Engineering directs and supervises the preparation of plans and specifications for new construction and the alteration and enlargement of all state buildings and regulates power, heating and lighting plants at all state institutions.

Department of Aeronautics



Commissioner

Lawrence E. McCabe. Born in Hibbing, Minnesota, September 12, 1924. Educated at Hibbing Public Schools, University of Washington, University of Idaho, and St. Mary's College, California. Served as Naval Aviator in U. S. Navy, World War II, and Korean Conflict. Served as Chairman of Chisholm-Hibbing Airport Commission. Appointed Commissioner of Aeronautics June 7, 1962.

DEPARTMENT OFFICIALS

Address: Administration Building—Holman Field—St. Paul

Commissioner: Lawrence E. McCabe—Salary $12,000. Term expires: January 1, 1967. Appointed by Governor for four years.
Deputy Commissioner: Mirl C. Solberg, Chief Engineer, under Civil Service. Appointed as Deputy Commissioner by Commissioner of Aeronautics.

Legal Basis

Article XIX, Minnesota Constitution adopted November 7, 1944; Chapter 360, Minnesota Statutes 1961.

Qualifications for Department Head

The Commissioner is appointed by the Governor with consent of the Senate. He is required to "have knowledge of aeronautics" (Minnesota Statutes 1961, Section 360.014).

Organization

The Department of Aeronautics is headed by the Commissioner. The Chief Engineer is in charge of the engineering section and he is also the Deputy Commissioner.

The Engineering Division advises municipal officials and engineers on site selection, design and development of airports; approves plans and specifications for state aid airport projects and supervises their construction; installs, maintains and operates radio navigation aids, and evaluates flight hazards.

The Safety Division investigates accidents to light aircraft; inspects flight schools, airports and commercial operations before licensing. The Division also prepares safety bulletins, and checks radio navigational aids. It works with local law enforcement agencies and runs flight traffic surveys.

The Administration Division administers department finances and records, collects the registration tax on non-airline aircraft and registers pilots.

All employees other than the Commissioner are under Civil Service.

Purpose and Functions

The purpose of the Department of Aeronautics is to encourage, foster, and assist in the development of airports and other air navigation facilities.

Digitized by Google
Original from UNIVERSITY OF MICHIGAN
Generated on 2013-02-14 19:50 GMT / http://hdl.handle.net/2027/mdp.39015049797619
Creative Commons Zero (CC0) / http://www.hathitrust.org/access_use#cc-zero

The Department of Aeronautics regulates and promotes aviation. It helps cities modernize their airports. It inspects and licenses flight schools, airports and commercial operations. The Department represents Minnesota in airline route cases before the Civil Aeronautics Board. A statewide system of radio navigation aids is operated by the Department. It aids local law enforcement officers in prosecuting flying regulation violators and in investigating airplane accidents.

Department of Agriculture, Dairy and Food

Commissioner



Duane A. Wilson, appointed Commissioner of Agriculture, February 1, 1961. Born March 29, 1921 at Pipestone, Minnesota. Graduate of Pipestone High School and Institute of Agriculture, University of Minnesota (B.S.). Served in Army Air Corps in World War II; awarded the Air Medal and Distinguished Flying Cross. Sibley County Agricultural Agent, 1946-1961. Associate Professor Institute of Agriculture, University of Minnesota, 1958-1961. Recipient of distinguished service award from National Association of County Agricultural Agents, 1958. Married to the former Aldores Anderson of Cokato; four children, Steven, Scott, Beth, and Richard.

Deputy Commissioner



Mervin Syverson, St. Paul, Minnesota. Born April 20, 1919 on a livestock and grain farm at Ulen, Minnesota. Graduate of Ulen Public High School. Graduated from the University of Minnesota 1950, with a major in Agronomy and minor in Soils and Plant Pathology. Four year World War II veteran with 1st Army in E.T.O. Employed by the Minnesota Crop Improvement Association June 1950 as a Field Supervisor, serving at Olivia, Minnesota. Became the Educational Director for the Association in 1956 and headquartered at Ada, Minnesota where he worked specifically on Production, Processing, and Marketing of Specialty Grass and Legume Seed Crops. Married to the former Lucille Rada of New England, North Dakota. They have three sons, Dave, Doug, and Mark. Appointed Deputy Commissioner on July 1, 1961.

DEPARTMENT OFFICIALS

Address: State Office Building, Room 530

Commissioner: Duane A. Wilson—Salary $14,500. Term expires: January 1965. Appointed by Governor for four years.

Deputy Commissioner: Mervin Syverson. Appointed by Commissioner.

Division of Administrative Services

State Office Building

Agricultural Administrative Supervisor: Waldo Johnson. Civil Service.

Digitized by Google
Original from UNIVERSITY OF MICHIGAN
Generated on 2013-02-14 19:50 GMT / http://hdl.handle.net/2027/mdp.39015049797619
Creative Commons Zero (CC0) / http://www.hathitrust.org/access_use#cc-zero

Division of Agricultural Products Inspection
State Office Building
Acting Director: George H. Steele. Civil Service.

Division of Agronomy Services
State Office Building
Director: Harold Radke. Civil Service.

Division of Federal-State Crop and Livestock Reporting Service
State Office Building
Statistician in Charge: Francis J. Graham. Civil Service.

Division of Laboratory Services
State Office Building
Director: G. A. Vacha. Civil Service.

Division of Marketing Services
State Office Building
Director: T. E. Thomson. Civil Service.

Division of Plant Industry
State Office Building
Director: Donald M. Coe. Civil Service.

Division of Poultry Industries
State Office Building
Director: Roy D. Carlson. Civil Service.

Section of Unfair Dairy Trade Practices
State Office Building
Director: Peter Egan. Civil Service.

Legal Basis

The Department is organized under the provisions of Minnesota Statutes 1961, Chapter 17, and enforces Chapters 17-22, 24, 25, and 27-34.

Qualifications for Commissioner

No specific qualifications are prescribed other than the posting of a $5,000 bond.

Organization and Functions

The Department of Agriculture encourages and promotes the development of agricultural industries, investigates marketing conditions affecting the marketing of farm products, and assists farmers, producers, and consumers in the organization and management of cooperative enterprises and the cooperative marketing of farm products. The department advises and assists in the location and establishment of local markets when it is determined that the public necessity or the welfare of the community requires such markets, provided the department is satisfied that such markets will be successfully operated by a cooperative company or municipality.

The department enforces the laws designed to protect the public health and to prevent fraud and deception in the manufacture and distribution of food and other items.

The various laws assigned to the department for enforcement give the commissioner his basic regulatory powers. In addition the legislature has given to the commissioner the power to enact rules and regulations, definitions, and standards to cope with changing conditions.

It is also the duty of the Department of Agriculture and the Institute of Agriculture of the University of Minnesota to cooperate in all ways that may be beneficial to the agricultural interests of the state.

There are eight major divisions in the Department of Agriculture. These are the Divisions of Administrative Services, Agricultural Products Inspection, Agronomy Services, Federal-State Crop and Livestock Reporting Service, Laboratory Services, Marketing Services, Plant Industry, and Poultry Industries. There is also the Unfair Dairy Trade Practices Section which is directly responsible to the Commissioner.

Digitized by Google
Original from UNIVERSITY OF MICHIGAN
Generated on 2013-02-14 19:50 GMT / http://hdl.handle.net/2027/mdp.39015049797619
Creative Commons Zero (CC0) / http://www.hathitrust.org/access_use#cc-zero

Administrative Services Division includes accounting, personnel, supplies and equipment, the License Section and supervision of the semi-state activities. The latter includes such organizations as the Red River Valley Dairymen's Association, the Minnesota Live Stock Producers Association, and the Minnesota Sheep Growers Association (Northern and Southern).

The section of Cooperatives renders assistance to cooperatives as required by law and performs cooperative auditing services according to requests made to the department.

Agricultural Products Inspection Division enforces all food and sanitation laws in all phases of the dairy and food industry. This includes food and meat processing plants. This division also gives label approval for all food products sold in Minnesota. Inspectors in this division also submit samples of anti-freeze, economic poisons, paints, and caustic poisons as needed for law enforcement.

The Grade A Milk Section works toward improved quality of Minnesota milk through expansion of the Grade A quality control program.

Wholesale Dealers Section issues licenses and sets bonds as required by law of anyone engaging in the business of buying and selling products of dairy plants, eggs, poultry, fruits and vegetables, hides and wool.

Agronomy Services Division has the responsibility of enforcing weed and seed control laws and those regulating manufacture and sale of feeds, fertilizers, soil conditioners, insecticides, and caustic or corrosive substances.

The seed law is administered under this division and insures proper labeling of agricultural seed, including lawn seed, and establishes requirements for purity, germination, and weed seed and inert matter content.

State-Federal Crop and Livestock Reporting Service gathers, summarizes, analyzes, and distributes statistics on Minnesota agriculture. The results are distributed to farmers, businessmen, and others who require the information. It is used extensively by the press, radio, and television.

Laboratory Services Division makes thousands of analytical examinations of food and other agricultural products every year to make sure they conform to Minnesota standards, legal definitions, or formulas on their labels. The division includes the bacteriological, chemical, and feed and fertilizer laboratories. This simplifies the processing of samples, many of which require both chemical and bacterial analysis.

Marketing Services Division is active in market promotion work in all phases of Minnesota agriculture. Grading and inspection of fruits and vegetables by terminal and shipping point inspection is accomplished through a cooperative agreement with Agricultural Marketing Service.

Joint projects with the Market News Service of United States Department of Agriculture include fruit and vegetable, livestock, and dairy and poultry reporting.

Other services of the division include a mobile laboratory to improve quality of dairy products, and publication of a monthly newsletter, "Minnesota Marketing Messenger."

Plant Industry Division is responsible for apiary inspection to determine need for disease eradication measures, barberry eradication to protect wheat and oats from stem rust, insect and plant disease control, and inspection of nurseries to insure the consumer of vigorous, healthy, insect-free stock. An important function of this division is the certification of seed potatoes grown in Minnesota.

Digitized by Google
Original from UNIVERSITY OF MICHIGAN
Generated on 2013-02-14 19:50 GMT / http://hdl.handle.net/2027/mdp.39015049797619
Creative Commons Zero (CC0) / http://www.hathitrust.org/access_use#cc-zero

Predator and rodent control work is handled cooperatively with the United States Department of Agriculture. Quarantine inspection of importing and exporting shipments, a seed laboratory to aid in enforcing the seed law, stone fruit virus-free certification, and white pine blister rust control are also responsibilities of this division.

Poultry Industries Division has service responsibilities with the administration of the National Poultry and Turkey Improvement Plans and a Certified Quality Egg Program.

The regulatory function of this division is the administration of the Minnesota Egg Law under which all dealers are licensed. This law requires all eggs sold within the state to be purchased and sold on a graded basis.

Unfair Dairy Trade Practices attempts to prevent unfair trade practices in the dairy industry.

The law requires manufacturers, wholesalers and distributors of milk and selected dairy products to file schedules of prices at which all sales will be made at wholesale to retailers, including volume discounts, rebates and refunds.

Archives Commission



State Archivist and Records Administrator

Robert M. Brown, St. Paul, Minnesota. Received B.A. degree 1939, M.A. degree 1942, from University of Minnesota. Served in U.S. Navy, 1942-1946. Taught at Rochester, Minnesota Junior College, River Falls, Wisconsin Teachers' College, and Teaching Assistant at University of Minnesota. Appointed State Archivist in November 1950.

DEPARTMENT OFFICIALS

Address: 117 University Avenue, St. Paul

Commission Members: (ex officio).

Commissioner of Administration: Stephen T. Quigley, Chairman.
State Auditor: Stafford King.
Acting Public Examiner: Robert A. Whitaker.
Director of the Minnesota State Historical Society: Russell Fridley.
Attorney General: Walter F. Mondale.

Staff:

State Archivist: Robert M. Brown. Civil Service.
Assistant Archivist: Fred R. Thibodeau. Civil Service.

Legal Basis

Minnesota Statutes 1961, Sections 138.13-138.24.

Qualifications for State Archivist and Records Administrator

Minnesota Statutes 1961, Section 138.17, Subd. 6, states that the State Archivist and Records Administrator shall be a professional archivist.

Organization

The state archives and records service is operated by a staff of eight, all classified Civil Service employees.

Digitized by Google
Original from UNIVERSITY OF MICHIGAN
Generated on 2013-02-14 19:50 GMT / http://hdl.handle.net/2027/mdp.39015049797619
Creative Commons Zero (CC0) / http://www.hathitrust.org/access_use#cc-zero

Purpose and Function

The State Archives Commission was created by the 1947 legislature to establish and maintain an archival program that would provide for the care of public records of permanent value, and for the destruction of records of no continuing value. The Commission is responsible for records of both the state and its governmental subdivisions.

The Commission operates the State Archives for records which have been judged to have fiscal, legal, administrative, or historical value, and a state records center for impermanent and semi-current records needed by agencies for reference purposes for specified periods of time. The Commission maintains a document restoration shop for the repair and lamination of worn and damaged documents. It has a microfilming service for records essential to the continuity of state government, a state population census records service through the year 1905, and issues certified copies of the information.

Armory Building Commission

COMMISSION MEMBERS

Address: Room 10, Capitol

Chairman: Major General Chester J. Moeglein, The Adjutant General.

Vice Chairman: Major General Robert P. Miller, 47th Infantry Division Commander.

Secretary-Treasurer: Brig. General Donald C. Grant, 47th Infantry Division Asst. Commander.

Functions and Services

The Minnesota State Armory Building Commission is a public corporation established to acquire, equip and maintain state armories. The Adjutant General, ex officio chairman of the commission, appoints the commission members.

As a public corporation the Commission has the power to acquire property for armory use, exercises the right of eminent domain, to issue bonds for the construction and equipment of new armories, to sue and be sued and to pay the cost of operating, maintaining and improving armories. Title to armory properties which the Commission acquires through the issuance of bonds passes to the state when the bonds are fully amortized.

Department of Business Development

Commissioner



William B. Farrell, New Brighton, Minnesota. Born Redwood Falls, Minnesota October 24, 1924. Married, six children. Attended public and parochial schools in Redwood Falls and Marshall, Minnesota, and then attended Nazareth Hall Preparatory Seminary, St. Paul, Minnesota. Served in U. S. Army. Completed radio training courses with the American Institute of the Air in Minneapolis in 1949. Employed in radio announcing and news field for five years. Later served as manager of Chamber of Commerce. Named as Director of Business and Industrial Services, Department of Business Development in July, 1956. Appointed Commissioner of the Department of Business Development March 26, 1963.

Digitized by Google
Original from UNIVERSITY OF MICHIGAN
Generated on 2013-02-14 19:50 GMT / http://hdl.handle.net/2027/mdp.39015049797619
Creative Commons Zero (CC0) / http://www.hathitrust.org/access_use#cc-zero

DEPARTMENT OFFICIALS

Address: 129 State Office Building, St. Paul

Commissioner: William B. Farrell—Salary $12,500. Appointed by Governor for 4 years. Term expires January 3, 1967.

Deputy Commissioner and Director of Research and Administrative Services: John D. Nevin. Appointed by Commissioner.

Director of Business and Industrial Services: James W. Clark. Appointed by Commissioner.

Director of Publicity and Promotion: John R. Kerr. Appointed by Commissioner.

Director of Trade Promotion: Vacant. Civil Service.

Director of Community Planning: Norman L. Howenstein. Civil Service.

Director of Area Redevelopment Administration: Vladimir Shipka. Appointed by Commissioner.

Legal Basis

The Department of Business Development is organized under Chapter 362, Minnesota Statutes 1961, as amended.

Qualifications for Department Head

Minnesota Statutes 1961, Section 362.09 states that the commissioner "shall be chosen with regard to his knowledge, training, experience, and ability in administering the functions of the department."

Organization and Functions

The Department of Business Development was established to promote the continued economic growth of the state. Emphasis has been on assisting and expanding small business.

The department, headed by a commissioner, operates through six divisions—Research, Business and Industrial Services, Publicity, Trade Promotion, Community Planning, and Area Redevelopment Administration.

The Division of Research conducts research and issues reports on such general subjects as income and population changes and on such special subjects as investment in the travel trade and the natural market area of a given community. It publishes a directory of Minnesota manufacturers.

Existing and potential Minnesota manufacturers are assisted by the business and industrial services division which advises inventors, locates materials and markets, suggests new products and by-products and works to stimulate community cooperation. The division attempts to sell Minnesota to manufacturing enterprises from outside the state.

The Division of Publicity conducts programs of information and publicity to advertise Minnesota and promote and encourage location of new business in Minnesota as well as expansion of existing business. It also seeks to attract visitors, tourists, and residents to the state.

The Trade Promotion Division enforces laws against unfair and discriminatory trade practices and develops better methods of conducting retail trade.

The Community Planning Division advises and cooperates with community, state and regional planning agencies to encourage growth and improvement on a sound basis and to encourage community planning projects under the federal housing act.

The Area Redevelopment Administration administers the Federal and State Area Redevelopment Acts within the policy framework established by the State Executive Council.

Digitized by Google
Original from UNIVERSITY OF MICHIGAN
Generated on 2013-02-14 19:50 GMT / http://hdl.handle.net/2027/mdp.39015049797619
Creative Commons Zero (CC0) / http://www.hathitrust.org/access_use#cc-zero

Department of Civil Defense

DEPARTMENT OFFICIALS

Address: Veterans Service Building, Capitol Approach, St. Paul

Director: Vacant at time Manual went to press—Salary $10,000. Appointed by Governor to serve at his will.
Acting Director: Roy V. Aune. Civil Service.
Assistant Director: Edward W. Johnson. Civil Service.
Assistant Director: Terrance A. Vangen. Civil Service.

Legal Basis

The Department of Civil Defense is organized and empowered under Minnesota Statutes 1961, Chapter 12.

Qualifications for Department Head

No statutory qualifications are prescribed.

Organization and Functions

The Department of Civil Defense is responsible for the preparation and carrying out of all emergency actions, other than military, to minimize and repair damage resulting from enemy attack or sabotage. The Department's responsibilities also include duties in connection with tornadoes and other disasters.

The Department, headed by a director, includes one deputy and two assistant directors and five mobile support area commanders. District headquarters are in Eveleth, Bemidji, Mankato, Alexandria and Rochester.

The functions of the Department include fire-fighting, medical and health, rescue, engineering and air raid warning services, communications, defense against radiological, chemical and other special weapons, emergency welfare service, emergency transportation, plant protection and temporary restoration of public utility services.

The Department has prepared a plan for moving essential government services to a temporary Capitol if there is an enemy attack on the Twin Cities area.

The Department has assisted in formation of local civil defense organizations throughout the State.

Department of Civil Service

Director



John W. Jackson, Director Civil Service. 2114 Juliet Avenue, St. Paul. Born Kennebec, South Dakota. Graduate of Dakota Wesleyan University; M.A. degree Political Science, Iowa University; one year graduate work in public administration at University of Minnesota. Chief Examiner, Minnesota Civil Service Department 1945-1955. President, International Public Personnel Association; Member, National Executive Council, American Society for Public Administration. Married, two children.

Digitized by Google
Original from UNIVERSITY OF MICHIGAN
Generated on 2013-02-14 19:50 GMT / http://hdl.handle.net/2027/mdp.39015049797619
Creative Commons Zero (CC0) / http://www.hathitrust.org/access_use#cc-zero

DEPARTMENT OFFICIALS

Address: 180 State Office Building

Board Members: Appointed by Governor, confirmed by Senate, 6 year terms. Raymond D. Black. Term expires February 1, 1965. Francis W. Russell. Term expires February 1, 1969. One vacancy.

Director: John W. Jackson—Salary $15,000. Appointed by Civil Service Board, confirmed by Senate. Term, 6 years.

Department Staff: Appointed by Director from Civil Service lists.
Assistant Director: Edwin M. Lane. Supervisor, Classification and Pay: James W. Fritze. Supervisor, Examining and Recruiting: Laurence G. Barry. Supervisor, Transactions and Office Management: Vera J. Likins.

Legal Basis

Minnesota Statutes 1961, as amended, Chapter 43.

Qualifications for Department Head

The Director is appointed by the Civil Service Board following nationwide competition by examination, Minnesota Statutes 1961, Section 43.041.

Organization

The Department of Civil Service is organized under a three-member policy-making Board and is administered by the Director. With the exception of the Board members, the entire staff is in the classified service.

Purposes and Functions

Civil Service Board:

Adopts rules for the administration of the Civil Service Act; approves the official classification plan and, within the limits set by the Legislature, the salary plan; conducts hearings on protests relative to the administration of the Act and on disciplinary actions against employees in the classified service.

Department of Civil Service:

Recruits, examines and certifies for placement the best qualified personnel for state jobs; classifies state positions so that those with like duties and responsibilities are treated alike in all respects; conducts salary studies to determine and support pay rates recommended to the Board; certifies the accuracy of state payrolls; interprets the Civil Service law and rules to department heads and employees; maintains personnel records for all employees; cooperates with other departments in personnel programs involving performance standards and rating, training, retirement planning, and in coordinating the activities of operating departmental personnel to achieve statewide consistency in personnel administration.

Department of Commerce

Divisions of Banking, Insurance, Securities

The Department of Commerce (organized under Section 45.01 of Minnesota Statutes 1961) is under the supervision and control of a commission composed of the Commissioner of Banks, Commissioner of Insurance and Commissioner of Securities. Each commissioner heads a separate independent division. Commissioners are appointed by the Governor for six year terms.

The Commission has the general duty of protecting residents of the State against fraudulent or unsound business practices. One of the duties of the Commission is to hold public hearings on, and approve or disapprove, applications for the establishment of state banks, savings, building and loan associations and industrial loan and thrift companies.

Digitized by Google
Original from UNIVERSITY OF MICHIGAN
Generated on 2013-02-14 19:50 GMT / http://hdl.handle.net/2027/mdp.39015049797619
Creative Commons Zero (CC0) / http://www.hathitrust.org/access_use#cc-zero

BANKING DIVISION

Commissioner of Banks



Gerald L. Bryan, Anoka, Minnesota. Born in Anoka County, Minnesota February 15, 1919. Graduate of Anoka High School, University of Minnesota (B.A.), graduate Central States Conference of Banking, University of Wisconsin, and International Banking Summer School, St. Andrews, Scotland. Formerly employed at State Bank of Anoka for 24 years. Presently a director of that bank. Married, four daughters. Appointed Commissioner of Banks, February 6, 1962.

DIVISION OFFICIALS

Address: 250 State Office Building

Commissioner of Banks: Gerald L. Bryan—Salary $12,500. Appointed by the Governor for six years. Term expires: March 1967.

Assistant Commissioner: Clarence Lodahl. Civil Service.

Chief Examiner: Floyd O. Smith. Civil Service.

Supervisor: Savings, Building and Loan Associations and Credit Unions: Clarence H. Knudsen. Civil Service.

Supervisor: Consumer Credit: Kenneth B. Bourquin. Civil Service.

Legal Basis

Chapter 45, Minnesota Statutes 1961.

Qualifications for Division Head

None specified by constitution or statutes other than the posting of a $50,000 bond.

Organization

For supervision purposes, the division is divided into three basic units as follows:

1. Banks, Trust Companies, Savings Bank and Face Amount Investment Companies.
2. Savings, Building and Loan Associations and Credit Unions.
3. Small Loan Companies, Industrial Loan and Thrift Companies and Automobile Sales Finance Companies.

The Commissioner and Assistant Commissioner have general supervision over the entire division, with the Assistant Commissioner, assisted by a Bank Examiner, having immediate supervision of the first basic unit. The other two basic units are each under the immediate supervision of a Bank Examiner. The Commissioner of Banks is appointed by the Governor for a six year term. All other employees are Civil Service appointees.

Purpose and Functions

The Banking Division, created in 1909, is charged with the responsibility of administering laws relating to certain financial and lending institutions. These laws are contained in Minnesota Statutes 1961, Chapters 45 to 59 inclusive and Chapter 266. With the exception of the Automobile Sales Finance Companies, the division is required to examine financial or lending institutions at least annually. Assets are examined to determine that depositors' savings are being properly invested and that applicable statutes are being complied with. In the lending institutions that operate with private capital, the division's main objective is to protect the rights of the borrower. There are over fifteen hundred institutions chartered or licensed by the division, with assets in excess of three billion dollars.

Digitized by Google
Original from UNIVERSITY OF MICHIGAN
Generated on 2013-02-14 19:50 GMT / http://hdl.handle.net/2027/mdp.39015049797619
Creative Commons Zero (CC0) / http://www.hathitrust.org/access_use#cc-zero

INSURANCE DIVISION

Commissioner of Insurance
and State Fire Marshal



Cyrus E. Magnusson, Richfield, Minnesota, Graduate of Minneapolis Central High School and University of Minnesota, with postgraduate work at the University of Minnesota, Minneapolis, and the University of Minnesota, Duluth Branch. Instructor of political science and history, and basketball and football coach in Two Harbors School for 25 years. Mayor of City of Two Harbors four terms. President of Minnesota State Coaches Association, 1949. Vice President of Minnesota Federation of Teachers, 1948-49. President and member of Board of Trustees, Two Harbors Community Health Center, 1944-51. Insurance Agent and owner of insurance agency at Two Harbors previous to July 1, 1955. Served as Executive Secretary to Governor Orville L. Freeman July 1, 1955 to April 15, 1959. Appointed Commissioner of Insurance April 15, 1959. Married, four sons.

DIVISION OFFICIALS

Address: State Office Building, Room 210

Commissioner of Insurance: Cyrus E. Magnusson—Salary: $12,500. Appointed by the Governor for a term of six years. Term expires: February 1, 1965.

Assistant Commissioner of Insurance: Joe Haveson. Civil Service.

Assistant Commissioner of Insurance (Fire Investigation Supervisor): Eugene L. Weber. Civil Service.

Legal Basis

Sections 45.03, 60.01, 60.02, 60.03, 60.07, Minnesota Statutes 1961, relate to the rights, powers and duties of the Commissioner of Insurance, as well as Sections 60.08 through 72.35.

Section 73.01, Minnesota Statutes 1961, relates to the Commissioner of Insurance being ex officio State Fire Marshal. Sections 73.02 through 75.55 relate to the powers and duties of the State Fire Marshal.

Qualifications for Division Head

No qualifications are prescribed either by statute or constitutional provision other than the posting of a $25,000 bond.

Organization

Commissioner of Insurance-State Fire Marshal is appointed by the Governor for a six year term, with confirmation by the Senate. All other divisional employees are appointed from Civil Service registers.

Purpose and Functions

The Division of Insurance is charged with enforcement of all laws relating to insurance; protecting, informing, and assisting policyholders and the public; collecting revenue for the state; furnishing information to other state departments and to insurance departments of other states and federal agencies.

The Commissioner of Insurance issues and revokes company and agents' licenses, examines insurance companies, conducts hearings, and issues orders and audits annual statements.

Digitized by Google
Original from UNIVERSITY OF MICHIGAN
Generated on 2013-02-14 19:50 GMT / http://hdl.handle.net/2027/mdp.39015049797619
Creative Commons Zero (CC0) / http://www.hathitrust.org/access_use#cc-zero

The Division of Insurance assists policyholders with claims, complaints on misrepresentation and twisting, investigates discrimination, rebates and takes remedial action; investigates unlicensed companies and agents doing business within the state; investigates receiverships; files corporate documents; approves mergers, consolidations, reinsurance and dissolution of companies; accepts service of process on foreign corporations; values reserves of life companies; approves, disapproves and modifies policy forms, riders or endorsements, and rates. No insurance policy may be written until the form of the contract and rate have been approved.

The Commissioner of Insurance also is the State Fire Marshal. As such, he is charged with enforcement of laws relating to fire prevention, arson, storage, sale, and safe use of combustibles and explosives, and inspects and reviews plans and specifications covering new construction, additions, alterations, and remodeling of buildings, structures, and installations such as hospitals, institutions, state and private colleges, public and private schools, theatres and places of public assembly, churches, hotels, motels, apartment buildings, public housing projects, dry cleaning plants, office buildings, garages, public warehouses, petroleum service stations, petroleum bulk plants, refineries, petroleum and gas lines and pumping stations; installation of facilities for the storage and use of chemicals, explosives, gases—including liquefied petroleum gas and natural gas, electrical machinery, equipment and anhydrous ammonia.

SECURITIES DIVISION



Commissioner

Carl P. Herbert, Jr., Rochester, Minnesota. Born in Saint Paul, Minnesota, on October 4, 1933. Graduate of Breck School and the University of Minnesota. Served two years in the U. S. Army, Provost Marshal Corps. Employed by Piper, Jaffray & Hopwood, investment dealers, Minneapolis and Rochester, Minnesota, from October, 1956 until appointed Commissioner of Securities on April 15, 1963. Married; five children.

DIVISION OFFICIALS

Address: State Office Building, Room 260

Commissioner of Securities: Carl P. Herbert, Jr.—Salary $12,500. Appointed by Governor for six years. Term expires February 1, 1969.

Assistant Commissioner: Charles L. Hayes. Civil Service.

Real Estate Director: Elmer A. Borgschatz, Civil Service.

Legal Basis

Securities Division, Minnesota Statutes 1961, Chapter 80; Real Estate Section, Chapter 82.

Qualifications for Commissioner

No qualifications are prescribed either by statute or constitutional provision other than the posting of a $10,000 bond.

Organization

The Commissioner of Securities is appointed by the Governor for a six year term. All other employees are under Civil Service.

Digitized by Google
Original from UNIVERSITY OF MICHIGAN
Generated on 2013-02-14 19:50 GMT / http://hdl.handle.net/2027/mdp.39015049797619
Creative Commons Zero (CC0) / http://www.hathitrust.org/access_use#cc-zero

Purpose and Function

The Securities Division is responsible for the registration of securities, licensing and supervision of dealers, brokers, investment advisers, and agents; investigation and prosecution of sale of unregistered securities and illegal sales practices. A fraud prevention program is pursued to avert swindling and illegal activities in the sale of securities.

The division also is charged with the responsibility of issuing licenses to real estate-business opportunity brokers and salesmen, the administration of the licensing law, and investigation of fraudulent and irregular activities in the real estate field.

Compensation Insurance Board



Secretary

Edward O. Dahl, 2601 W. 60th Street, Minneapolis. Graduate Minneapolis grade and high schools. Entered state employment August 20, 1931. Past President and present Executive Secretary of State Employees, Incorporated. Married, two children. Appointed to Board July 1, 1961.

DEPARTMENT OFFICIALS
Address: 21 State Office Building

Industrial Commissioner: E. P. Roberts, Chairman.
Commissioner of Insurance: Cyrus E. Magnusson.
Secretary: Edward O. Dahl. Salary $8,500. Appointed by Governor for 5 year term. Term expires: January 1965.

Legal Basis

The Compensation Insurance Board is created and empowered by Chapter 79, Minnesota Statutes, 1961.

Qualifications for Governor's Appointee

One member of the board is appointed by the Governor for a five year term. The statutory qualifications (Minnesota Statutes 1961, Section 79.02) state only that the gubernatorial appointee "shall be versed in the subject of workmen's compensation insurance in the making of rates therefore."

Organization

The board is composed of the commissioner of insurance, one member of the industrial commission chosen by that commission, and one member appointed by the Governor. The board elects from its members a chairman and a secretary.

Purpose and Functions

The Board is primarily concerned with determining the rates to be charged employers, by insurance companies, for assuming the burden of insurance liability imposed upon employers of Minnesota by the Workmen's Compensation Act.

Statistical information is gathered by the Board for this purpose from all insurance companies writing workmen's compensation.

Digitized by Google
Original from UNIVERSITY OF MICHIGAN
Generated on 2013-02-14 19:50 GMT / http://hdl.handle.net/2027/mdp.39015049797619
Creative Commons Zero (CC0) / http://www.hathitrust.org/access_use#cc-zero

Promulgations by the Board are made through the Minnesota Compensating Rating Bureau to insurers. The Board supervises the activities of the Minnesota Compensation Rating Bureau in their application of the ratemaking process.

Formal public hearings are held by the Board prior to annual rate revisions. Upon its own motion or written complaint of an aggrieved, interested party the Board is empowered to review the action of any insurer, agent or bureau subject to the law.

Department of Conservation

Divisions of Forestry, Game and Fish, Waters, Lands and Minerals, State Parks



Commissioner

Wayne H. Olson, born December 5, 1924, Swanville, Morrison County. Graduated from Upsala High School. Attended Macalester College; graduated from University of Minnesota (B.S.L., LL.B.). Practiced law in Saint Paul. Appointed Special Assistant Attorney General, 1955; Assistant Attorney General, 1956; Deputy Attorney General, 1957; Chief Deputy Attorney General, 1962. Appointed Conservation Commissioner on July 1, 1963. Home, Saint Paul, Minnesota.



Deputy Commissioner

Robert Joseph Brown, born September 10, 1929, Seattle, Washington. Graduated from Mechanic Arts High School, Saint Paul; attended University of Minnesota. Started his conservation career 1955 as writer for Department; appointed Department Personnel Officer January 1, 1957; Deputy Commissioner, July 1, 1963. Married, three daughters, three sons. Home, Bloomington.

DEPARTMENT OFFICIALS

Commissioner of Conservation: Wayne H. Olson—Salary $14,500. Appointed by Governor for six years.

Deputy Commissioner: Robert J. Brown.

Bureau of Boat and Water Safety
304 Centennial Building

Director: Milton W. Johnson (Civil Service).

Bureau of Business Management
310 Centennial Building

Director: Howard B. Munson (Civil Service).

Bureau of Engineering
368 Centennial Building

Director: Robert J. Owens (Civil Service).

Bureau of Information
350 Centennial Building

Director: Carl W. Moen (Civil Service).

Bureau of Legal Services
375 Centennial Building

Deputy Attorney General: Frank J. Murray (appointive).

Division of Forestry
330 Centennial Building

Director: Clarence Prout (appointive).

Deputy Director: Earl J. Adams (appointive).

State Land Management: C. B. Buckman (Civil Service).

Cooperative Forestry: Emil Kukachka (Civil Service).

Digitized by Google
Original from UNIVERSITY OF MICHIGAN
Generated on 2013-02-14 19:50 GMT / http://hdl.handle.net/2027/mdp.39015049797619
Creative Commons Zero (CC0) / http://www.hathitrust.org/access_use#cc-zero

Division of Game and Fish
390 Centennial Building

Acting Director: Gordon B. Wollan (appointive).

Assistant Director: Gordon B. Wollan (appointive).

Research & Planning: John B. Moyle (Civil Service).

Warden Service: Francis W. Johnson (Civil Service).

Game: David B. Vesall (Civil Service).

Fisheries: Hjalmar O. Swenson (Civil Service).

Division of Lands and Minerals
345 Centennial Building

Director: Ray D. Nolan (appointive).

State Land Administrator: R. D. [illegible] (Civil Service).

Chief Mining Engineer: Elwood F. Rafn (Civil Service).

Division of State Parks
320 Centennial Building

Director: U. W. Hella (appointive).

Deputy Director: John H. Martin (appointive).

Central District Supervisor: Norman J. Reitan (Civil Service).

Northern District Supervisor: Ralph E. Welte (Civil Service).

Southern District Supervisor: Joseph Ludwig (Civil Service).

Division of Waters
355 Centennial Building

Director: Sidney A. Frelsen (appointive).

Deputy Director: Kenneth W. Pederson (appointive).

Legal Basis

The Department of Conservation is established and its general powers granted under Chapter 84, Minnesota Statutes 1961.

Qualifications for Department and Division Heads

The Commissioner of Conservation (according to Minnesota Statutes 1961, Section 84.025) shall be chosen with regard to his knowledge of [illegible] experience and ability in administration of conservation work. The division directors are to be appointed by the commissioner with regard to their knowledge, training, experience and ability in administering the work of their respective divisions. Minnesota Statutes 1961, Section 84.[illegible]

Organization and Functions

[illegible]

[illegible]

[illegible]

[illegible]

Digitized by Google
Original from UNIVERSITY OF MICHIGAN
Generated on 2013-02-14 19:50 GMT / http://hdl.handle.net/2027/mdp.39015049797619
Creative Commons Zero (CC0) / http://www.hathitrust.org/access_use#cc-zero

The personnel of the bureau of legal affairs are assigned by the Attorney General to the Department of Conservation. All legal matters are centered in this bureau which represents the Commissioner in all legal actions and acts as a legal advisor to the Department.

The Bureau of Engineering was established on November 5, 1958. It is charged with the responsibility and sufficiency for property and project surveys, design and construction supervision relating to dams, bridges, roads, buildings, fish rearing ponds, sanitation, electrical, heating and water supply facilities, channel improvements, wildlife refuge areas and other projects that may be sponsored by the various divisions of the department.

The bureau of information edits the Conservation Volunteer, the official publication of the Department (circulation 36,000). It prepares news releases and other informational materials and coordinates the educational activities of the Department.

The bureau of boat and water safety handles boat licensing through the various county auditors and coordinates water safety and law enforcement through the various county sheriffs.

FORESTRY DIVISION

Director



Clarence Prout, born 1900, Eveleth. Graduated from Eveleth High School, two years Eveleth Junior College; graduated from Iowa State College in 1923 with B.S. degree in Forestry. Started his 38 year conservation career with the Minnesota Forest Service in 1925; served in various field jobs until 1944 when he was appointed Deputy Director of the Division of Forestry; appointed Director of the Division of Forestry in 1948; appointed Deputy Conservation Commissioner January 4, 1954 and Conservation Commissioner January 4, 1961. Appointed Director of the Division of Forestry July 1, 1963. Married, two sons. Home, Minneapolis.

Functions

The Division of Forestry is responsible for the fire prevention and protection of more than 17 million acres of public and private forest land.

It also manages 4,100,000 acres of state-owned forest land. The division administers sales of state-owned timber, operates three state nurseries, and conducts a tree planting program on state-owned lands.

The Division furnishes technical assistance to owners of forest properties under 1,000 acres, maintains public camp grounds in state forests, and is responsible for the control of the sale and transportation of Christmas trees.

The Division cooperates with the State Department of Education and other agencies in programs of conservation education and with the Youth Conservation Division of the Department of Corrections in the operation of forestry camps at which persons committed to the Youth Conservation Division work on forestry projects.

Digitized by Google Original from UNIVERSITY OF MICHIGAN

Generated on 2013-02-14 19:50 GMT / http://hdl.handle.net/2027/mdp.39015049797619
Creative Commons Zero (CC0) / http://www.hathitrust.org/access_use#cc-zero

GAME AND FISH DIVISION

Acting Director
Gordon B. Wollan.

Functions

Major responsibilities of the Division of Game and Fish include the protection and management of the state's wildlife resources. Goal of the division's efforts is to provide satisfactory out-of-doors recreation for all Minnesotans and their guests. Functions entail enforcement of game and fish laws; management of fish and wildlife populations to assure sustained yields; and, research to uncover new knowledge about these resources.

The Section of Warden Service is the uniformed enforcement arm of the division and is responsible for the detection and apprehension of violators. It cooperates with civic groups, schools and sportsmen groups on conservation matters; and conducts a state-wide youth firearms safety training program.

The Section of Game manages game and furbearer populations through a program of land acquisition and development for public hunting grounds and wildlife management areas.

The Section of Fisheries carries out lake and stream improvement programs, maintains hatchery facilities for restocking purposes, controls rough fish, and acquires public access sites.

The Section of Research and Planning conducts basic and applied research, conducts surveys for use by management and provides technical and biological services.

LANDS AND MINERALS DIVISION



Director

Ray D. Nolan. Entered the Division as Mining Engineer in 1933; appointed Chief Engineer 1935; Director 1937. U.S. Army, World War I; WPB Emergency Coordinator of Mines, World War II. Married Violet Baker of Virginia, Minnesota; one son, Terry. Member American Institute of Mining and Metallurgical Engineers.

Functions

The Division of Lands and Minerals is responsible for the leasing and supervision of mines on state-owned lands and for management and sale of all such lands outside of state forests.

It has administrative authority over about 2½ million acres of mineral, agricultural, non-agricultural and lake shore lands. It acts as agent for the public schools, the University of Minnesota and other educational and state institutions in selling or leasing state-owned lands or minerals. It also acts as agent for the counties in leasing iron ore and other minerals located in tax-forfeited lands. The Division conducts research on low grade ore and promotes the exploration and development of minerals in areas where iron ore and other minerals may exist.

Digitized by Google
Original from UNIVERSITY OF MICHIGAN
Generated on 2013-02-14 19:50 GMT / http://hdl.handle.net/2027/mdp.39015049797619
Creative Commons Zero (CC0) / http://www.hathitrust.org/access_use#cc-zero

STATE PARKS DIVISION

Director



U. W. Hella, Director Division of State Parks was born in Cloquet, Minnesota, April 8, 1908. Graduated from the University of Minnesota with a B.C.E. degree in 1931. Registered professional civil and highway engineer. Served with the National Park Service, Minnesota Highway Department. From 1937 to 1942 was with the Division of State Parks as Northern District Supervisor. Was appointed Director of State Parks, April 17, 1953.

Functions

The Division of Parks administers 37 state parks, six memorial parks, five recreational reserves, nine monument areas and fifteen wayside areas with a total authorized area of 137,000 acres.

DIVISION OF WATERS

Director



Sidney A. Frellsen. Born in Waterloo, Black Hawk County, Iowa, May 23, 1898. Graduated from the University of Minnesota, School of Mines, 1919. Served in the U.S. Naval Reserve Force, World War I. Entered Department of Conservation, Division of Waters, March 1936. Designing engineer 1936-41, Hydrologist, 1941-48, Deputy Director, July, 1948 to December, 1948; Director, December, 1948 to date. Married, three children.

Functions

The Division of Waters controls the use and allocation of surface and underground waters and issues permits for appropriation of water and for work in the beds of public lakes and streams.

The Division collects basic data concerning the waters of the state, such as the stage and volume of flow of the principal rivers and stages of the principal lakes.

Drillers of water wells must file well logs and test data with the Division.

The Division makes engineering reports for the State Water Resources Board in proceedings for the establishment of watershed districts.

The Division represents the state in matters affecting public waters, and reports to county boards and district courts on public drainage projects. It makes the necessary field investigations in matters concerned with the use and diversion of waters.

Digitized by Google
Original from UNIVERSITY OF MICHIGAN
Generated on 2013-02-14 19:50 GMT / http://hdl.handle.net/2027/mdp.39015049797619
Creative Commons Zero (CC0) / http://www.hathitrust.org/access_use#cc-zero

Department of Corrections

Commissioner



Will C. Turnbladh, Stillwater. Born at Duluth, Minnesota on January 9, 1911. Attended Duluth public schools. Graduated from the University of Southern California at Los Angeles with an M.S. degree in social work as well as an LL.B. degree. Occupied as Probation Officer, Personnel Director, Chief of the Juvenile Division (Probation Department), and Probation Director for the County of Los Angeles, 1936-45. Director of the eleven state Western region of the National Probation and Parole Association, 1945-46; Assistant Executive Director of NPPA, 1946-48, Executive Director, NPPA, 1948-59. Appointed Commissioner of Corrections August 1, 1959. Married, two children.

Deputy Commissioner, Division of Youth Conservation



Joseph R. Rowan, St. Paul. Born and raised in Minnesota. Attended Hastings High School and St. Thomas College. Graduate of San Jose State College, California, A.B. Degree, Penology. Master's Degree, Correctional Administration, University of Notre Dame, 1950. Master's Degree in Social Welfare, University of California, Berkeley, 1954. Supervisor, Detention Home, San Jose, California, 1947-49. Probation and Parole Agent II, State of Wisconsin, 1950-52 and 1954-55. Consultant, National Council on Crime and Delinquency, 1955-60. Western Director, NCCD, Citizen Action Program, 1960-62. Married; two children. Appointed Deputy Commissioner, Department of Corrections (Division of Youth Conservation) November 1962.

Deputy Commissioner, Division of Adult Corrections



Howard J. Costello, Stillwater. Born and raised in Minnesota. Attended Murray High School, St. Paul. Graduate of University of Minnesota, B.A. Occupied as State Parole and Probation Agent (State Board of Probation and Parole), 1949-52. Granted leave of absence, 1952-54, to secure Master's Degree in Social Welfare from University of California on a scholarship from the Hill Family Foundation. Returned to State Board of Probation and Parole as Supervisor, a position he held until 1957. Named Associate Warden in charge of Training and Treatment, Stillwater State Prison, 1957; Associate Warden in charge of Custody, 1960. Married, two sons. Appointed Deputy Commissioner, Department of Corrections, June 1961.

Digitized by Google
Original from UNIVERSITY OF MICHIGAN
Generated on 2013-02-14 19:50 GMT / http://hdl.handle.net/2027/mdp.39015049797619
Creative Commons Zero (CC0) / http://www.hathitrust.org/access_use#cc-zero

DEPARTMENT OFFICIALS

Address: 310 State Office Building, St. Paul

Commissioner of Corrections: Will C. Turnbladh—Salary $17,500. Appointed by Governor for six year term. Term expires: February 1, 1965.

Deputy Commissioner, Division of Youth Conservation: Joseph R. Rowan. Appointed by Commissioner to serve at his pleasure.

(The Youth Conservation Commission is composed of five members: the Chairman, who is the Deputy Commissioner of Corrections, Division of Youth Conservation; and four members who are appointed by the Governor for six year terms. One commissioner must be a woman, one a Judge of Probate Court, Juvenile Division. Members of the Commission are: Commissioner Rowan, Chairman; Walter Eldot, Duluth, term expires July 1968; Honorable Paul Kimball, Judge of Probate Court, Juvenile Division, Austin, term expires July 1967; Mrs. M. W. Knoblauch, St. Paul, term expires January 1964; Honorable Marcus A. Reed, Judge of Probate Court, Juvenile Division, Bemidji, term expires July 1967.)

Deputy Commissioner, Division of Adult Corrections: Howard J. Costello. Appointed by Commissioner to serve at his pleasure.

(The Adult Corrections Commission is composed of five members: the Chairman, who is Deputy Commissioner of Corrections, Division of Adult Corrections; and four members who are appointed by the Governor for six year terms. No more than two of the Governor's appointees can belong to the same political party. Members of the Adult Corrections Commission are: T. F. Telander, Deputy Chairman (serving for Commissioner Costello); Rev. Paul H. Engstrom, St. Paul, term expires January 1965; Arthur B. Johnson, Minneapolis, term expires January 1968; Judge John T. McDonough, Stillwater, term expires January 1969; Howard W. Rundquist, Willmar, term expires January 1969.)

Director, Division of Administrative Services: James H. Alexander. Civil Service.

Legal Basis

The Department of Corrections is created and empowered by Minnesota Statutes 1961, Chapter 241.

Qualifications for Commissioner

The Commissioner of Corrections is to be selected without regard to political affiliation and must have wide and successful administrative experience in correctional programs embodying rehabilitative concepts (Minnesota Statutes 1961, Section 241.01).

Organization

The Corrections Department brings together in a single department those functions and services formerly performed by the Youth Conservation Commission, the State Board of Parole and Probation, and the Department of Welfare relating to the state prison, the state reformatory for men, the state reformatory for women, and the inspection of prisons, jails, and lockups.

The department is divided into a Division of Youth Conservation which is supervised and controlled by a deputy commissioner of corrections, and a Division of Adult Corrections under the control and supervision of a deputy commissioner of corrections, which division also administers the state prison at Stillwater, the state reformatory for men at St. Cloud, and the state reformatory for women at Shakopee.

The parole and probation agents formerly appointed and employed by the State Board of Parole and Probation and the Youth Conservation Commission are now appointed and employed by the Commissioner of Corrections and are in the classified service.

Except for the Chairman of the Adult Corrections Commission and the Youth Conservation Commission, the other members of those bodies are appointed by the Governor for 6 year terms. Their compensation is paid by law at $25 per day for each day spent in their official duties, and in addition thereto they receive reimbursement for their expenses.

The Commissioner of Corrections provides the two commissions with the personnel, supplies, equipment, and administrative services necessary and incident to their function.

Digitized by Google
Original from UNIVERSITY OF MICHIGAN
Generated on 2013-02-14 19:50 GMT / http://hdl.handle.net/2027/mdp.39015049797619
Creative Commons Zero (CC0) / http://www.hathitrust.org/access_use#cc-zero

Minnesota Statutes 1961, Section 368.07 provides that the Commissioner of Corrections or his designee serve as Secretary to the State Board of Pardons.

A Division of Administrative Services provides central control and services covering the functions of personnel, accounting, budgeting and research, statistics, and administrative analysis. These functions apply to the institutions and camps as well as the central office operations. This division is headed by a Director of Administrative Services, which position is in the classified service.

Purpose and Functions

Through the Division of Adult Corrections and the Division of Youth Conservation the department administers the adult correctional institutions, the institutions and camps for youthful offenders, and conducts a corrections program geared to effect the rehabilitation of both adult and youthful offenders, the prevention of crime and delinquency, and the conservation of youth through their training and treatment.

The Division of Adult Corrections administers a program for the custody, treatment and training of offenders committed by the courts to the state prison at Stillwater, the state reformatory for men at St. Cloud, and the state reformatory for women at Shakopee. The state prison and reformatory for men are walled institutions for maximum security. The reformatory for women is a minimum security, cottage style institution. The reformatory for men emphasizes vocational training which is available in a wide variety of shops. An extensive industry program is carried on at the prison, of which twine rope and farm machinery are the principle items manufactured. It is the responsibility of the correctional institutions to provide custodial control of offenders committed to them, and to provide the training and treatment necessary to enable them to adjust more readily to community standards of behavior upon release.

The Division of Youth Conservation performs those administrative and custodial functions formerly performed by the Youth Conservation Commission relating to the control and management of the state training school for boys at Red Wing, the state training school for girls at Sauk Centre, the several youth conservation camps located at Rochester, St. Croix Forest, Willow River and Lake Thistledew, and the Reception Centers at St. Cloud, Sauk Centre, and Red Wing.

Within the Department of Corrections for administrative purposes are the two releasing authorities. They are:

I. The State Board of Parole and Probation is renamed Adult Corrections Commission, but continues to exercise all the powers and duties vested in and imposed upon it as formerly constituted. The commission is composed of the deputy commissioner of corrections, Division of Adult Corrections, as chairman, and four other members appointed by the Governor, with the advice and consent of the Senate. The commission was increased from 3 to 5 members by Chapter 623, Laws 1961. The commission performs the following functions. (1) It serves as the releasing authority for the three adult correctional institutions—the Stillwater prison, St. Cloud reformatory for men, and the Shakopee reformatory for women. It holds monthly meetings at each of these institutions for the purpose of seeing and hearing candidates for parole. (2) The agents serving the commission conduct presentence investigations for the district court and make recommendations to the court as to the suitability of the convicted defendant, as candidate for probation. They also provide supervision of those persons referred to the commissioner of corrections for probationary supervision. (3) It operates a parole program for adult offenders who have been conditionally released

Digitized by Google Original from UNIVERSITY OF MICHIGAN

Generated on 2013-02-14 19:50 GMT / http://hdl.handle.net/2027/mdp.39015049797619
Creative Commons Zero (CC0) / http://www.hathitrust.org/access_use#cc-zero

from the prison or reformatories. (4) It administers the Interstate Compact for the supervision of probationers and parolees.

II. The Youth Conservation Commission continues to exercise all the powers and duties vested in and imposed upon it as formerly constituted, relating to the custody and control of those persons committed thereto. The commission is composed of the deputy commissioner of corrections, Division of Youth Conservation, as chairman, and four other persons appointed by the Governor with the consent of the Senate (C. 624, Laws 1961). The aims of the commission are to prevent delinquency in crime among young people. All persons under 21 years of age at the time of their arrest who have been found guilty of a felony or a gross misdemeanor must be committed to the Youth Conservation Commission for the maximum sentence provided by law. Children adjudicated delinquent by a Juvenile Court may be committed to the probationary care of the Youth Conservation Commission.

Bureau of Criminal Apprehension



Superintendent

Roy T. Noonan, 10401 Vincent Ave. So., Bloomington, Minnesota. Appointed Superintendent of Bureau of Criminal Apprehension effective April 11, 1955. Born in 1900 at Madelia, Minnesota. Attended St. Thomas College in St. Paul. Graduate of University of Michigan, LL.B. 1923. Participated in many famous investigations during his 26½ years service with the F.B.I. Married, four daughters.

DEPARTMENT OFFICIALS

Address: 500 Shubert Bldg., St. Paul

Superintendent: Roy T. Noonan—Salary $11,000. Term expires: April 1965. Appointed by Governor for two years.
Assistant Superintendent: E. T. Mattson. Civil Service.
Identification Division: John Douthit. Civil Service.
Statistical Division: Evelyn Neuman. Civil Service.
Laboratory Director: Wilkaan Fong. Civil Service.
Police Training: Willard B. Morris. Civil Service.

Legal Basis

The Bureau of Criminal Apprehension is created and empowered under Chapter 626, Minnesota Statutes 1961, particularly Sections 626.311 to 626.553.

Qualifications for Superintendent

No statutory or constitutional qualifications are prescribed.

Organization and Functions

The Bureau of Criminal Apprehension was created by the 1927 Legislature to help local law enforcement authorities in crime detection and control.

Heading the Crime Bureau is a superintendent, who is appointed by the Governor for two years and serves under the direction of the Attorney General.

The Bureau assists local officials upon request, by making criminal investigations of major crimes, supplying information from the Bureau's central files and providing laboratory facilities.

Digitized by Google
Original from UNIVERSITY OF MICHIGAN
Generated on 2013-02-14 19:50 GMT / http://hdl.handle.net/2027/mdp.39015049797619
Creative Commons Zero (CC0) / http://www.hathitrust.org/access_use#cc-zero

In the Bureau's laboratory the latest developments in scientific crime detection are applied in the fields of chemistry, microscopy, firearms identification, photography and document examination. The Bureau's statistical division processes data on crimes, arrests, prison statistics and information from various sources and the information is dispatched periodically to sheriffs and chiefs of police.

The Bureau puts police agencies on the alert for persons sought in connection with crimes committed in Minnesota through a "Wanted" bulletin mailed regularly to law enforcement authorities throughout the United States, Mexico and Canada.

Since 1959 the Bureau has been responsible for training of all police officers, where needed. In discharging this duty 8 police science courses have been given each year, and specialized courses in identification and police supervision.

The Bureau maintains district offices at Willmar, Rochester, Fergus Falls, Thief River Falls and Duluth with main offices in St. Paul.

Department of Education—State Board of Education



Commissioner

Erling O. Johnson. Born July 8, 1909, at Wells, Minnesota. B.A. Luther College, Decorah, Iowa; M.A. University of Minnesota; DHL Luther College, Decorah, Iowa. Appointed Commissioner August 1, 1961, effective January 1, 1962.



Assistant and Deputy Commissioner, Division of Business and Legal Services

Theodore J. Berning, Minneapolis. Born August 31, 1897, at Renville, Minnesota. Graduate of St. Cloud State Teachers College; University of Minnesota, B.S. 1927, M.A. 1932. Entered Department of Education as statistician in 1929; later Director of Graded Elementary and Secondary Schools; Assistant Commissioner July, 1942.



Assistant Commissioner, Division of Instruction

Farley D. Bright, St. Paul. Born October 6, 1914, Walker, Minnesota. Graduate of State Teachers College, Bemidji, B.E. 1936; University of Minnesota, M.A., 1941. Entered Department of Education as Assistant Commissioner November 1, 1957.

Digitized by Google
Original from UNIVERSITY OF MICHIGAN
Generated on 2013-02-14 19:50 GMT / http://hdl.handle.net/2027/mdp.39015049797619
Creative Commons Zero (CC0) / http://www.hathitrust.org/access_use#cc-zero



Assistant Commissioner, Division of Vocational Rehabilitation and Special Education

August W. Gehrke, St. Paul. Born October 28, 1918, Fairhaven, Minnesota. Graduate of St. Cloud Teachers College, B.A. 1942; University of Minnesota, M.A. 1956. Entered Department of Education in 1947 as Rehabilitation Counselor; Assistant Commissioner September 16, 1957.

DEPARTMENT OFFICIALS

Address: 400 Centennial Office Building, St. Paul

Members, State Board of Education: (appointed by Governor for 7 year terms).

	Term Expires:
Brynolf Peterson, President—Aitkin	January, 1965
Mrs. Clarence L. Anderson, Shakopee	January, 1967
John A. Butler, Richfield	January, 1964
Stanley Carlson, Marshall	January, 1969
Daniel C. Gearhart, 1153 Edmund, St. Paul	January, 1968
Ralph Hvidsten, Stephen	January, 1970
Frank J. Petrich, 610 Ninth Ave. N., South St. Paul	January, 1966

DEPARTMENT STAFF: (All room location numbers are in the Centennial Office Building unless otherwise indicated).

Administration

Commissioner: Erling O. Johnson, Room 401—Salary $17,500. Term expires: August 1967. Appointed by State Board of Education for 6 years.
Secretary: Sylvia Falkman.
Assistant and Deputy Commissioner, Division of Business and Legal Services: Theodore J. Berning, Room 402.
Assistant Commissioner, Division of Instruction: Farley D. Bright, Room 499.
Assistant Commissioner, Division of Vocational Rehabilitation and Special Education: August W. Gehrke, Room 447.

Division of Business and Legal Services

Assistant and Deputy Commissioner: Theodore J. Berning, Room 402.
Administrative Services Supervisor: Raymond L. Hultman, Room 403.
Personnel and Office Manager: Mrs. Pearle McCrae.
Chief Accountant: Russell J. Heck.
Community School Lunch Program Director: Herbert Menzel.
School Building Planning and Development Director: Guy O. Tollerud, Room 404.
Transportation Supervisor: M. J. Haggerty.
State Aid and Statistics: Grace Dougherty.
Supplies and Equipment: Michael Meyer.

Division of Instruction

Assistant Commissioner: Farley D. Bright, Room 499.
Adult Education: Elmer A. Mueller, Director, Room 490. Civil Defense Education, Coordinator, M. Eldon Schultz, Room 490.
Audio-Visual Education: A. E. Luce, Supervisor, Room 429.
Elementary and Secondary Schools: T. C. Engum, Director, Room 498.
Curriculum Development: Donald L. Clauson, Room 496.
Graded Elementary and Indian Education: Roy H. Larson, Room 496.
Junior Colleges and North Central Association: Elmer M. Weltzin, Room 497.
Secondary Schools: P. J. Broen, Room 497.
Ungraded Elementary Schools: Eugene R. Meyer, Room 490.
Libraries: Hannis Smith, Director, 117 University Avenue, St. Paul.
School Libraries: Ruth Ersted, Supervisor, Room 490.
Extension Libraries: Emily Mayne, Supervisor, 117 University Avenue, St. Paul.
Physical and Health Education, Recreation, and Safety: Carl E. Knutson, Supervisor, Room 490.
School Reorganization Consultants: Willard Hanson and B. N. Hendrickson, Room 490.
Teacher Personnel: F. E. Heinemann, Director, Room 456.
Teacher Placement: E. O. Berhow, Room 455.
Vocational Education: S. K. Wick, Director, Room 474.
Agricultural Education: George A. Cochran, Room 490.
Area Vocational-Technical Schools: Robert Van Tries, Room 490.
Distributive Education: Howard C. Rosenwinkle, Supervisor, Room 490.
Guidance: Reynold Erickson, Supervisor, Room 490.
Home Economics Education: Lyla Mae Mallough, Supervisor, Room 490.

Digitized by Google
Original from UNIVERSITY OF MICHIGAN
Generated on 2013-02-14 19:50 GMT / http://hdl.handle.net/2027/mdp.39015049797619
Creative Commons Zero (CC0) / http://www.hathitrust.org/access_use#cc-zero

Industrial Education: Fred Gordon, Supervisor, Room 490.
Office Education: Harlan Sheely, Supervisor, Room 490.
Private Trade Schools: Charles Shubat, Supervisor, Room 490.

Division of Vocational Rehabilitation and Special Education

Assistant Commissioner: August W. Gehrke, Room 447.
Administrative Assistant: Axel L. Peterson, Room 446.
Chief of Rehabilitation Services: Douglas A. Fenderson, Room 445.
Research Analyst: Raymond J. Zierden, Room 440.
Information Writer: Franklin Page, Room 440.
Consultant for Placement: Sigvald T. Lillehaugen, Room 440.
Consultant for Field Services: Edwin O. Opheim, Room 440.
Consultant for Services to Homebound: Mrs. Grace Polski, Room 440.
Consultant for Training and Facilities: Vernon Schultz, Room 440.
Special Education: Ellsworth Stenswick, Director, Room 449.
Assistant Director of Special Education: Thomas B. Irvin, Room 440.
Consultant for Visually Impaired and Emotionally Disturbed: John C. Groos, Room 440.
Consultant for Mentally Retarded: Richard A. Johnson, Room 440.
Consultant for Hearing Impaired: Thomas J. Mangan, Room 440.
Consultant for Speech, Physically Handicapped and Home Instruction: Wayne Stutelberg, Room 440.
Disability Determinations Unit: Ben R. Brainerd, Chief.
DISTRICT OFFICES: St. Paul: 1821 University Avenue.
Minneapolis: 1516 East Lake Street.
Bemidji: 410 Minnesota Avenue.
Duluth: 405 Ojibway Building.
Rochester: 415 Fourth Street.
St. Cloud: 518 South First Street.
Mankato: 106 East Liberty Street.

Research Section

Director: John Bicknell, Room 420.
Consultant: Howard Hall, Room 420.
Consultant: Alf F. Harbo, Room 420.
Consultant: Harry M. Lokken, Room 420.

Legal Basis

Statutory provisions creating and empowering the State Board and State Department of Education are contained in Minnesota Statutes 1961, Chapter 121.

Qualifications for Commissioner, and Organization

The administrative head of the department is the Commissioner of Education who is selected by the Board for a statutory term of six years, with no restrictions on reappointment. The Board is free to elect such a person as they believe possesses the appropriate qualifications for the position but the salary is set by the Legislature.

All other staff members are appointed through Civil Service processes, with salaries and eligible candidates determined by the department. The Commissioner selects appointees from Civil Service lists but actual approval of appointment is given by the Board. Tenure is that regularly provided by the Civil Service law and rules.

The Department is organized into three major divisions and a research section all responsible directly to the Commissioner.

Purposes and Functions

The Department of Education is the operating agency through which the acts of the Legislature, relating to education, and the actions of the State Board of Education are effected and administered.

The Department classifies schools, distributes state and federal school aids, directs the preparation of courses of study, generally supervises public schools for compliance with minimum standards, certifies teachers, provides consultative services to public and school libraries, and conducts a program of vocational rehabilitation.

Basically the Department is the instrument for fulfillment of the constitutional mandate that there shall be established for all children of the state a uniform system of public schools. (Minnesota Constitution, Article VIII).

Digitized by Google
Original from UNIVERSITY OF MICHIGAN
Generated on 2013-02-14 19:50 GMT / http://hdl.handle.net/2027/mdp.39015049797619
Creative Commons Zero (CC0) / http://www.hathitrust.org/access_use#cc-zero

Department of Employment Security

Commissioner



Frank T. Starkey, St. Paul, Minnesota, born in St. Paul in 1892; long active in labor, civic and governmental circles. Member of the Minnesota Legislature, 1923-1931. Chief Clerk of the 1933 Session. Member of the Industrial Commission, 1933-1939. Member of Congress, 1945-1946. Business representative of the Milk Drivers' Union, 1918-1933. Director of Research, Minnesota State Federation of Labor, 1939-1943. Business Representative of the St. Paul Trades and Labor Assembly, 1948-1955. Sponsored and organized adult educational activities for self-improvement of union labor members. Member of Advisory Council of the Industrial Relations Center, University of Minnesota. Member of the Hamline University Foreign Work-Student Committee. Past Chairman: Governor's Advisory Committee on Farm and Migratory Labor; Governor's Interim Commission on Employment of the Physically Handicapped. Member of: the Legislative Committee of the Interstate Conference of Employment Securities Agencies; the Governor's Committee on Vocational Rehabilitation. Appointed Commissioner, Department of Employment Security, April 1, 1955.

DEPARTMENT OFFICIALS

Office Address: 369 Cedar Street, St. Paul

Commissioner: Frank T. Starkey—Salary $14,500. Term expires: February 1965. Appointed by Governor for six years.
Assistant Commissioner: Richard L. Davis. Civil Service.
Assistant Attorney General: Joseph A. Coduti. Appointed by Attorney General.
Director, Employment Service: Clinton R. Boo. Civil Service.
Director, Unemployment Compensation: Donald M. Anderson. Civil Service.
Director, Administrative Services: Marshall K. Westerdahl. Civil Service.

Legal Basis

Minnesota Statutes 1961, Section 268.12, Subdivision 1, "There is hereby created and established a department of employment security which shall be the successor to the division of employment and security."

Qualifications for Commissioner

Minnesota Statutes 1961, Section 268.12, Subdivision 2 requires that the commissioner be "selected on the basis of ability and experience and without regard to political affiliations."

Organization

The Department of Employment Security administers the Minnesota State Employment Service Program and the Unemployment Compensation Program. This Department maintains 33 full-time offices and 95 part-time (itinerant) offices located throughout the state to serve the public. In addition, 300 business men have been appointed by the Commissioner of this Department to serve as Employment Security Representatives for the purpose of extending the services of the Department to areas in the state where there are no offices.

The Commissioner is appointed by the Governor with the advice and consent of the Senate for a term of six years. The Assistant Attorney General is appointed by the Attorney General for an indefinite term. All other Department officials are Civil Service employees.

Digitized by Google
Original from UNIVERSITY OF MICHIGAN
Generated on 2013-02-14 19:50 GMT / http://hdl.handle.net/2027/mdp.39015049797619
Creative Commons Zero (CC0) / http://www.hathitrust.org/access_use#cc-zero

Purpose and Functions

The Employment Service Division provides the following services to the public:

1. A state-wide placement service, bringing qualified applicants and available jobs together. This is a primary function of the department's offices located in 33 communities throughout the state.
2. Employment Counseling and Testing. The former assists in vocation choice and adjustment; the latter is a useful tool in proper job selection.
3. Employment Information and Trends. The Employment Service publishes data on employment, unemployment, trends in labor supply and demand, and current and prospective conditions affecting the labor force at both state and local levels.
4. Personnel and Industrial Services: helping employers to hire and assign workers effectively, and helping workers in skill development and job performance.

The Unemployment Compensation Division makes benefit payments to the following groups of unemployed workers who meet the eligibility requirements of the Minnesota Employment Security Law: employees in private industry; state employees (enacted by 1957 Legislature); municipal and other public employees upon election of coverage by the governing body (enacted by 1957 Legislature); federal employees; ex-servicemen.

The Department also administers the reporting and contribution requirements for the more than 40,000 employers and 900,000 workers covered under the law.

Governor's Human Rights Commission



Executive Director

Calvin L. Walton, 905 St. Anthony, St. Paul. Educated at Tennessee A and I State University (B.A. in political science, 1955) and Ohio State University (M.A. in political science, 1959). Taught political science and sociology at Malone College, Canton, Ohio, 1960-61. Vocational services director of Canton, Ohio and St. Paul Urban Leagues, 1957-1962. Appointed to present position in 1961.

DEPARTMENT OFFICIALS

Calvin L. Walton, Executive Director

Centennial Building, 5th Floor

Members: Mrs. Wright W. Brooks, Chairman, Minneapolis; Dr. Floyd A. Massey, Vice Chairman, St. Paul; Dr. Henry E. Allen, Coordinator of Religious Activities, Minneapolis; Dr. Yahya Armajani, St. Paul; Judson Bemis, Minneapolis; Mrs. Russell H. Bennett, Minneapolis; Philip S. Duff, Jr., Red Wing; Mrs. Pearl Fabre, Waubun; Mrs. Franz J. F. Gayl, Minneapolis; Gregory Gonzalez, St. Paul; Mrs. Opal Gruner, Minneapolis; Reverend Edward Grzeskowiak, St. Paul; Sister Jeremy Hall, O.S.B., St. Joseph; Mrs. John Hammel, Owatonna; Mrs. Elizabeth Heffelfinger, Wayzata; Andrew T. Jones, Minneapolis; Mrs. Mary Kyle, Minneapolis; Robert C. McClure, Minneapolis; Rabbi Louis Milgrom, Minneapolis; Rt. Rev. Philip F. McNairy, Minneapolis; Dr. John J. Neumaier, Moorhead; Cecil E. Newman, Minneapolis; Mrs. Alice S. Onque, St. Paul; Mrs. Joseph Richardson, St. Paul; Gerald Sheehy, Minneapolis; Mrs. Ruth Tanbara, St. Paul; Julie Villaume, St. Paul.

Ex Officio Members: William Shovell, Governor's Office, St. Paul; John F. Casey, Jr., Deputy Attorney General; Calvin L. Walton, Executive Director, St. Paul.

Digitized by Google
Original from UNIVERSITY OF MICHIGAN
Generated on 2013-02-14 19:50 GMT / http://hdl.handle.net/2027/mdp.39015049797619
Creative Commons Zero (CC0) / http://www.hathitrust.org/access_use#cc-zero

Legal Basis

The Governor's Human Rights Commission was created by an executive order during the administration of Governor Edward J. Thye. Although the body was not set up by statute, it is given recognition as an official state organ by the Minnesota Legislature, which regularly appropriates money for the support of its program.

Functions and Services

The Governor's Human Rights Commission is composed of Minnesota citizens who are appointed by the Governor for a term which coincides with the term of the Governor. The Commission's particular areas of concern are problems facing Indians and migrant workers; and it conducts a general educational program in human relations. It engages in research and fact-finding as a guide for recommending to the Governor appropriate courses of action for meeting those problems with which the Commission is concerned. The Commission works closely with the State Commission Against Discrimination in those areas of concern to both commissions, and it works with other organizations to improve inter-group relations throughout the state. It conducts a biennial state-wide Governor's Conference on Human Rights, human relations institutes for law enforcement officers in conjunction with the Bureau of Criminal Apprehension, and conferences and workshops designed to crystallize the planning of state action commensurate with meeting the Commission's program responsibilities.

State Board of Health

Secretary—Executive Officer



Robert N. Barr, Secretary and Executive Officer, and State Registrar of Vital Statistics. Born September 16, 1902, at Baxter Springs, Kansas. Minnesota elementary schools—Bruno, Battle Lake, and Fergus Falls; B.A., Macalester College, St. Paul, Minnesota; M.D., University of Minnesota; M.P.H., Johns Hopkins School of Hygiene and Public Health, Baltimore, Maryland. Private medical practice in Montana for three years. Has served Minnesota Department of Health in various capacities since January 1934—epidemiologist; medical director, Central Administration Unit; Director, Rural Health Services; chief, Section of Departmental Administration; chief, Section of Special Services; director, Division of Local Health Services. Was appointed the first Deputy Executive Officer by the State Board of Health effective July 27, 1949; and appointed the fifth Secretary and Executive Officer effective November 1, 1955. Married, one child.

DEPARTMENT OFFICIALS

Address: 355 State Office Building, St. Paul and State Board of Health Building, University of Minnesota Campus, Minneapolis

MEMBERS OF THE MINNESOTA STATE BOARD OF HEALTH

(Appointed by Governor for 3 year overlapping terms)

Raymond J. Jackman, M.D., Rochester, President	January 1, 1966
Arnold O. Swenson, M.D., Duluth, Vice President	January 1, 1966
Arnold C. Anderson, Mortician, Montevideo	January 1, 1966
Arnold D. Delger, Pharmacist, St. Paul	January 1, 1965
Mrs. Katherine Densford Dreves, R.N., St. Paul	January 1, 1965
Hibbert Hill, Minneapolis	January 1, 1964
Edgar J. Huenekens, M.D., Minneapolis	January 1, 1964
Robert Reed, D.D.S., Faribault	January 1, 1965
Frank H. Krusen,* M.D., Rochester	January 1, 1964

Digitized by Google
Original from UNIVERSITY OF MICHIGAN
Generated on 2013-02-14 19:50 GMT / http://hdl.handle.net/2027/mdp.39015049797619
Creative Commons Zero (CC0) / http://www.hathitrust.org/access_use#cc-zero

(All Divisions and Sections of the Department are at the State Board of Health Building, University of Minnesota Campus, Minneapolis, except the Section of Vital Statistics and the Mortuary Science Unit of the Division of Administrative Services. The Section of Hotels, Resorts and Restaurants, and the Plumbing Unit of the Division of Environmental Sanitation are located in the State Office Building. The Division of Local Health Administration, the Section of Dental Health, and the Human Genetics Unit are in the Student Health Service Building, University of Minnesota, St. Paul Campus.)

(District Offices are located in Bemidji, Mankato, Rochester, Duluth, Worthington, Minneapolis, Fergus Falls and Little Falls. Minneapolis, St. Paul, Duluth, Rochester and Olmsted County are excluded from district control.)

*Scheduled to resign. No one had been appointed to fill the vacancy at the time the Manual went to press.

Secretary and Executive Officer: Robert N. Barr, M.D., M.P.H.--Salary $16,000. Appointed by Board of Health to serve at its pleasure.

Deputy Executive Officer: Henry Bauer, Ph.D.

Division of Administrative Services: Henry Bauer, Ph.D., Acting Director; John C. McKasy, LL.B., Administrative Assistant; Mortuary Science Unit—Eugene M. Larson, B.A., Supervisor; Section of Accounts and Finance—Bertil J. Estlund, B.B.A., Chief; Section of Vital Statistics—R. W. Hiller, M.S., Chief.

Division of Environmental Sanitation: Frank L. Woodward, B.E., M.P.H., Director; Paul B. Johnson, B.C.E., Assistant Director; Section of Water Pollution Control—Lyle H. Smith, B.C.E., M.S., Chief; Section of Water Supply and General Engineering—Elmer A. Huset, B.C.E., M.P.H., Chief; Section of Hotels, Resorts and Restaurants--Robert E. Hunt, B.S., M.P.H., Chief; Section of Radiation and Occupational Health—Warren R. Lawson, M.D., B.Ch.E., M.P.H., Chief; Section of Engineering Laboratories—Russell E Frazier, B.A., Chief.

Division of Medical Laboratories: Henry Bauer, Ph.D., Director; Section of Serology--Yvonne Pinke, B.S., Acting Chief; Section of Microbiology- Leon J. Damsky, Ph.D., Chief; Section of Virus and Rickettsia—Marion Cooney, Ph.D., Chief; Section of Special Laboratory Studies--Anne Kimball, Ph.D., Chief; Section of Laboratory Service—Albert Anderson, Chief; Section of Supplies and Services—F. Michaelsen, Chief.

Division of Disease Prevention and Control: D. S. Fleming, M.D., M.P.H., Director; Section of Acute Communicable Diseases- C. B. Nelson, M.D., M.P.H., Chief; Section of Chronic Diseases—Herman Kleinman, M.D., M.P.H., Chief; State Tuberculosis Services—E. P. K. Fenger, M.D., Consultant.

Division of Local Health Administration: Wm. C. Harrison, M.D., M.P.H., Director; Marvin D. Tyson, B.S., Civil Defense Coordinator; Section of Public Health Nursing —Alberta Wilson, R.N., M.S., Chief; Section of Local Health Services—Wm. C. Harrison, M.D., M.P.H., Acting Chief.

Division of Special Services: A. B. Rosenfield, M.D., M.P.H., Director; Section of Maternal and Child Health—A. B. Rosenfield, M.D., M.P.H., Acting Chief; Nutrition Unit—Ruth Stief, M.P.H., Supervisor; Human Genetics Unit- Lee Schacht, Ph.D., Supervisor; Poison Information Center—Warren R. Lawson, M.D., B.Ch.E., M.P.H., Supervisor; Section of Dental Health--William A. Jordan, D.D.S., M.P.H., Chief; Section of Public Health Education—Mrs. Marie Ford, M.P.H., Chief; Alcoholism Unit—Genevieve Damkroger, M.A., Supervisor; Library Unit—Eleanor Lawson, B.S. in L.S., Librarian.

Division of Hospital Services: Helen L. Knudsen, M.D., M.P.H., Director; Elmer C. Slagle, B.S.C.E., M.P.H., Assistant Director; Section of Planning and Program Operations—Helen L. Knudsen, M.D., M.P.H., Acting Chief; Section of Survey and Licensure—Eugene Koepp, Chief; Section of Engineering Technical Services—C. J. Russell, B.C.E., Chief; Section of Rehabilitation and Aging Services—Bernard A. Wolcyn, Ph.D., Chief.

Legal Basis

The State Board of Health was created in 1872 as the official state agency to exercise administrative, quasi-judicial, and rule-making powers in the protection, preservation, and promotion of the public health. (Minnesota Statutes 1961, Section 15.01, and Chapter 144.)

Qualifications for Board Members, Secretary

Minnesota Statutes 1961, Section 144.01 stipulates only that board members be "learned in sanitary science." No statutory qualifications are prescribed for the Secretary and Executive Officer.

Digitized by Google
Original from UNIVERSITY OF MICHIGAN
Generated on 2013-02-14 19:50 GMT / http://hdl.handle.net/2027/mdp.39015049797619
Creative Commons Zero (CC0) / http://www.hathitrust.org/access_use#cc-zero

Organization

The State Board of Health is composed of nine members appointed by the Governor for three-year overlapping terms. They serve without pay. The Board elects a Secretary who is also Executive Officer of the Board. The Secretary and Executive Officer is appointed by and serves at the pleasure of the Board. All other classes of officials are Civil Service appointments.

Purpose and Functions

The Secretary and Executive Officer, as the state health officer, is directed to see that rules and orders of the Board and all duties given it by law are enforced and performed, and that laws enacted in the interests of human health are obeyed. The Department functions through the following divisions:

Division of Administrative Services

The Division has custody of official records and documents.

The Section of Accounts and Finance handles the receiving, budgeting, accounting, reporting, and controlling of all monies available to the Department.

The Section of Vital Statistics prepares and preserves data pertaining to births, adoptions, legitimations, deaths, stillbirths, marriages, divorces and annulments.

The Mortuary Science Unit administers laws relating to the examination and licensing of all persons concerned with the care and disposal of human dead.

Division of Environmental Sanitation

The Section of Water Pollution Control performs the technical and administrative work of the State Water Pollution Control Commission. It makes field investigations, reviews plans for sewage and waste disposal systems and investigates the operation of disposal systems.

The Section of Water Supply and General Engineering is responsible for the sanitation of public and semi-public water supplies, plumbing, and small sewerage systems, and handles matters relating to the sanitation of artificial swimming pools. It also administers the Plumbers License Law.

The Section of Hotels, Resorts and Restaurants licenses and inspects eating, drinking and lodging establishments and trailer coach parks.

The Section of Radiation and Occupational Health is concerned with the elimination of occupational disease hazards. The Section also carries on the program in radiation control.

The Section of Engineering Laboratories provides engineering laboratory services, performs special tests and conducts research.

Division of Medical Laboratories

The Division provides laboratory services to all persons in Minnesota through individuals licensed to practice the healing arts. It performs laboratory tests as an aid to the diagnosis and control of diseases and conducts applied research programs in the study of diseases of public importance. It administers the department's service unit.

Digitized by Google Original from UNIVERSITY OF MICHIGAN

Generated on 2013-02-14 19:50 GMT / http://hdl.handle.net/2027/mdp.39015049797619
Creative Commons Zero (CC0) / http://www.hathitrust.org/access_use#cc-zero

Division of Disease Prevention and Control

The Division receives and analyzes reports of communicable disease cases; carries out field investigations to assist control of diseases; distributes biologics for immunization; maintains statewide tuberculosis, venereal disease, and rheumatic fever control programs.

Division of Local Health Administration

The civil defense responsibilities of the Department and its executive officer covering health and medical care, radiological and mortuary services are delegated to and implemented by this Division.

The Section of Public Health Nursing recruits and arranges field training for nurses to be employed by school, city, and county public health nursing services; develops educational and procedure manuals and in-service training courses; provides consultation to nursing and voluntary health agencies; and carries on statutory duties related to certification of public health nurses.

The Section of Local Health Services provides, in the field through eight district offices, consultation and supervision to local public health officials, brings departmental programs to local health agencies, and provides public health resources to local health jurisdictions.

Division of Special Services

The Section of Maternal and Child Health provides medical and nursing consultation, and assistance in developing maternal and child health programs including nutrition, human genetic counseling, accident and poison prevention. Since 1957 it has carried on a Four-County project for mental retardation designed to stimulate community interest in the development of facilities and services in rural areas to meet the needs of the mentally retarded.

The Section of Dental Health carries on educational programs in the prevention and control of dental disease and the promotion of good dental health practices.

The Section of Public Health Education administers the educational program of the Department. It distributes health literature and maintains a film library.

The Alcoholism Unit carries on an educational program directed toward the public, professional groups and schools.

The Library Unit contains 17,000 medical and health volumes.

Division of Hospital Services

The Division administers the Hill-Burton Hospital Survey, Planning and Construction program (Public Law 725, 79th Congress) and the Medical Facilities Survey, Planning and Construction program (Public Law 482, 83rd Congress). These programs provide limited financial assistance for constructing and equipping general hospitals, chronic and psychiatric units of general hospitals, public health centers, nursing homes, and rehabilitation centers. The Division assists communities in solving problems associated with planning, acquiring, and administering local hospitals and related facilities and conducts an extensive program for improving patient care services. It prepares annually a State Plan for all types of medical care facilities. It licenses hospitals and related institutions and registers hospital administrators. It carries on a program for improving health services for the chronically ill and aged, including integration of rehabilitation services into a total care program.

Digitized by Google
Original from UNIVERSITY OF MICHIGAN
Generated on 2013-02-14 19:50 GMT / http://hdl.handle.net/2027/mdp.39015049797619
Creative Commons Zero (CC0) / http://www.hathitrust.org/access_use#cc-zero

Department of Highways

Commissioner



James C. Marshall, born in Plattsburg, Missouri on October 14, 1897. Graduate of U. S. Military Academy at West Point, New York in 1918 (B.S.). Graduated as Civil Engineer from Army Engineer School in 1921. From 1922 to 1942 had various assignments including assistant to the district engineer and district engineer for the Corps of Engineers in New York State, instructor at West Point, and served in the Rivers and Harbors Section in the Office of Chief of Engineers, Washington, D. C. During 1942 and 1943 organized and commanded the "Manhattan District" atomic bomb project. Served as Assistant Chief of Staff for Logistics in the Southwest Pacific from 1943 to 1945 and commanded the Corps of Engineers Research and Development Laboratories at Fort Belvoir, Virginia from January, 1946 to March, 1947. Following retirement from active duty in 1947, served in high level engineering positions for several construction engineering firms. Appointed Commissioner of Highways on April 21, 1961.

Deputy Commissioner



Paul R. Staffeld grew up in New England and Illinois. He came to Minnesota, where he graduated in 1931 with a degree in civil engineering. He started work with the Minnesota Highway Department as a construction inspector in 1932, then served as field draftsman, instrumentman, project engineer and planning and research engineer. He was appointed program engineer in 1959, heading the Planning and Programming Division. On January 5, 1962 he was appointed Deputy Commissioner of the State Highway Department.

Assistant Commissioner



Clayton A. Swanson, born in Zimmerman, Minnesota on November 17, 1900. Attended public schools and the University of Minnesota. Joined the Minnesota Highway Department in 1920 and served successively as rodman, chainman, inspector and project engineer until 1933 when he became assistant administrative engineer in the central office. From 1937 until 1952 was district maintenance engineer in Willmar. Served as district engineer in Rochester from 1952 until 1960. Was appointed Assistant Commissioner of Highways on April 12, 1960.

Digitized by Google
Original from UNIVERSITY OF MICHIGAN
Generated on 2013-02-14 19:50 GMT / http://hdl.handle.net/2027/mdp.39015049797619
Creative Commons Zero (CC0) / http://www.hathitrust.org/access_use#cc-zero



Chief Engineer

John H. Swanberg, born March 11, 1899, at Little Falls. Graduated as civil engineer from University of Minnesota in 1925, and received a master's degree in 1929. Bituminous engineer, Minnesota Highway department, from 1934 to 1936. Assistant engineer of materials and research, 1936 to 1946, with time out as commander in Navy Seabees during World War II. Engineer of materials and research, 1946 to 1956. Construction engineer, July 1956 to June 1957. Appointed chief engineer June 1, 1957.

DEPARTMENT OFFICIALS

Address: State Highway Building, St. Paul

Commissioner: James C. Marshall—Salary $17,500. Term Expires: April 1965. Appointed by Governor for four years.

Commissioner's Office

Deputy Commissioner: P. R. Staffeld.
Assistant Commissioner: C. A. Swanson.
Executive Assistant: M. E. Hermanson.
Administrative Assistant: M. W. McCauley.
Staff Assistant: Walter Schultz.
Staff Assistant: F. B. Christlieb.
Public Information Director: Vince Bovitz.

Advisory and Administrative Staff

Financial Services Director: A. P. Bordenave.
Data Processing Services Director: I. W. Morehouse.
Management Services Director: D. A. Lund.
Personnel Services Director: Jack Davis.

Engineering Division

Chief Engineer: J. H. Swanberg.
Deputy Chief Engineer: W. S. Ekern.

State Aid Division

State Aid Engineer: J. M. Evans.
Assistant State Aid Engineer: K. J. Mason.

Right of Way Division

Right of Way Engineer: R. L. Towne.
Assistant Right of Way Engineer: E. R. Lorens.

Planning and Programming Division

Planning and Programming Engineer: L. M. Carlson.
Planning Research Engineer: J. Nygaard.
Program Development Engineer: C. F. Bertossi.

Safety Division

Highway Safety Director: G. E. Hall.
Deputy Safety Director: E. M. Larimer.
Drivers License Director: G. A. Hatfield.
Chief Highway Patrol Officer: L. M. Smith.
Safety Promotion Chief: M. J. Markson.
Executive Secretary, Minnesota Safety Council (Acting): R. V. Juetten.

District Engineers

L. H. Miller, Duluth; C. M. Larson, Bemidji; K. V. Pearson, Brainerd; F. J. Pawlak, Detroit Lakes; G. F. Welch, Golden Valley; C. E. Burrill, Rochester; J. J. Idzorek, Mankato; C. A. Thompson, Willmar; E. J. McCubrey, St. Paul.

Construction Section

Construction Engineer: E. J. Heinen.
Assistant Construction Engineer: Arne N. Wahlroos.

Bridge Section

Bridge Engineer: A. E. LaBonte.
Assistant Bridge Engineer: W. C. Nitardy.

Road Design Section

Road Design Engineer: D. T. Burns.
Assistant Road Design Engineer: T. S. Thompson.

Maintenance Section

Maintenance Engineer: G. A. Meskal.
Assistant Maintenance Engineer (Acting): J. A. Murchie.

Traffic Engineering Section

Traffic Engineer: J. E. P. Darrell.
Assistant Traffic Engineer: J. A. Spicola.

Materials and Research Section

Materials and Research Engineer: C. K. Preus.
Assistant Materials and Research Engineer: F. C. Fredrickson.

Office of the Attorney General

Deputy Attorney General: Perry Voldness.

Digitized by Google
Original from UNIVERSITY OF MICHIGAN
Generated on 2013-02-14 19:50 GMT / http://hdl.handle.net/2027/mdp.39015049797619
Creative Commons Zero (CC0) / http://www.hathitrust.org/access_use#cc-zero

Legal Basis

The Department of Highways is created in Section 15.01, Minnesota Statutes 1961 and is continued by Section 161.02.

Qualifications for Department Heads

There are no specific qualifications prescribed by statute or the constitution for the Commissioner of Highways. However, Minnesota Statutes 1961, Section 161.03, provides that "there will be one Assistant Commissioner in the Classified Service who shall be a registered professional highway or civil engineer."

Organization

The Commissioner of Highways is appointed by the Governor with the consent of the Senate for a four year term. The Commissioner may appoint a confidential secretary who shall be in the unclassified service and shall serve at the pleasure of the Commissioner. All other officers and employees of the Department are appointed under the provisions of civil service. Minnesota Statutes 1961, Section 161.03, provides that "subject to other applicable laws, the Commissioner may organize the department and employ such assistants, officers, employees, and agents as he deems necessary to carry out the duties of his office and the functions of the Department." The present organization of the Department can be ascertained from an examination of the divisions listed above.

Purposes and Functions

The purposes and functions of the Highway Department fall into the following three broad program areas:

A. Construction and maintenance of state and interstate highways. In fulfilling this function the department: (1) ascertains the present and future construction needs of state, county and municipal road systems and develops long and short range construction programs to meet these needs; (2) in cooperation with the Office of the Attorney General, acquires right of way needed for highway purposes; (3) designs, constructs and maintains the roads, bridges and related structures on 12,200 miles of authorized trunk routes, plus approximately 898 miles of defense and interstate highways—construction is supervised and highway maintenance activities are carried on through nine general and sixteen maintenance districts.

B. Administration of state and federal aid to county and municipal road systems. The department carries out this function by: (1) providing technical advice and exercising general supervision over construction and maintenance operations on state aid roads involving the use of state aid or federal aid funds—this includes the approval and programming of construction projects and provides technical advice on various phases of these projects; (2) acting as liaison between the counties and municipalities and the Bureau of Public Roads.

C. Highway Traffic Safety. In carrying out this function the department: (1) examines and licenses drivers of motor vehicles and maintains records of accidents and law violations; (2) enforces state laws on all regular and interstate highways in the state; (3) conducts safety education programs for both drivers and pedestrians.

Digitized by Google
Original from UNIVERSITY OF MICHIGAN
Generated on 2013-02-14 19:50 GMT / http://hdl.handle.net/2027/mdp.39015049797619
Creative Commons Zero (CC0) / http://www.hathitrust.org/access_use#cc-zero

Minnesota Historical Society

The Minnesota Historical Society is unique among state organizations—it appears to be both a state agency, and a private non-state society.

In addition to the fact that sections of Minnesota Statutes refer to the society as an agency of the state government, the legislature has placed upon the Historical Society certain duties which would characterize it as a state agency. It serves as secretariat for the Historic Sites and Markers Commission and the State Geographic Board. The director of the society serves on these boards and the Minnesota State Archives Commission, which boards are entirely composed of state officials. The society is a repository for state documents and the primary library for books on the State of Minnesota.

Approximately 85 per cent of the society's funds are received from legislative appropriations. The funds donated from private sources are used primarily to finance special projects. In the disposition of these private funds the society is deemed a private corporation.

In conformity with past practice the membership, department staff, and functions and services of the commission are set forth in this chapter under the section Semi-State Societies.

Iron Range Resources and Rehabilitation Office and Commission

Commissioner



Armando M. DeYoannes, born at Calumet, Michigan on June 25, 1911. Educated at Eveleth, Minnesota public schools, Eveleth Junior College, and the University of Minnesota School of Journalism (B.S.). Employed as newspaper reporter, radio and television announcer 1937-1961. Served in U. S. Marine Corps during World War II from 1943-1946. Member of the Police and Fire Commission, City of Virginia, from 1947-1964. Associated with the Enterprise Publishing Company in Virginia, Minnesota at time of appointment as Commissioner of the Department of Iron Range Resources and Rehabilitation on February 4, 1961. Married, two children. Residence, Virginia, Minnesota.

DEPARTMENT OFFICIALS

Address: 60 State Office Building, St. Paul

Commissioner: Armando M. DeYoannes—Salary $10,500. Appointed by Governor for two year term. Term expires: June 30, 1963.

Assistant Commissioner: Nello R. Valentini.

Commission Members:

Senator Donald O. Wright.
Senator Michael E. McGuire.
Senator Benjamin Patterson.
Representative Alfred E. France.
Representative Arthur H. Frick, Sr.
Representative Charles L. Halsted.
Commissioner of Conservation: Wayne Olson.

Legal Basis

Minnesota Statutes 1961, 298.22, outlines the powers and duties of the Commissioner and also empowers the Iron Range Resources and Rehabilitation Commission.

Digitized by Google
Original from UNIVERSITY OF MICHIGAN
Generated on 2013-02-14 19:51 GMT / http://hdl.handle.net/2027/mdp.39015049797619
Creative Commons Zero (CC0) / http://www.hathitrust.org/access_use#cc-zero

Qualifications for Commissioner

No statutory qualifications are prescribed.

Organization and Functions

Development of natural resources and provision of vocational training and rehabilitation for residents of counties where resources have been depleted are the responsibilities of the office. A seven-man Commission, which is empowered to approve or disapprove projects and expenditures proposed by the Commissioner and which serves as an advisory board to the Commissioner was created by the 1943 Legislature and consists of three Senators, three Representatives, and the Commissioner of Conservation. The office is headed by a commissioner appointed for a two-year term by the Governor and confirmed by the Senate.

Various programs are undertaken to promote agriculture and forest development and to provide vocational training. Commission funds have gone into such projects as wood processing, food processing and peat development, water surveys, mineral surveys, topographic mapping surveys and research projects such as charcoal production, tourist surveys, Indian surveys and industrial development surveys.

The office is financed by ten percent of iron ore occupation tax receipts. The monies repaid to the State pursuant to contract are now paid into a revolving fund and reappropriated for the original purposes as a result of a 1961 legislative enactment.

Department of Labor and Industry

Industrial Commission of Minnesota

Commissioner

James Pomush, Circle Pines. Graduate University of Minnesota Law School 1941. Veteran World War II, 1942-1946. Compensation attorney for Industrial Commission since 1947. Member of: Minnesota State Bar Association, Hennepin County Bar Association, American Legion, American Federation of Labor, National Association of Claimants Compensation Attorneys. Appointed Industrial Commissioner October 1, 1957.



Commissioner

Edward P. Roberts, born December 29, 1913, Chisholm, Minnesota. Representative for the Prudential Insurance Company of America until appointment to the Industrial Commission on March 19, 1962. Married, three children, and lives in Buhl, Minnesota.



Digitized by Google
Original from UNIVERSITY OF MICHIGAN
Generated on 2013-02-14 19:51 GMT / http://hdl.handle.net/2027/mdp.39015049797619
Creative Commons Zero (CC0) / http://www.hathitrust.org/access_use#cc-zero



Commissioner

Arthur E. Ramberg, born July 7, 1907, Duluth. Newspaper reporter and editor until appointment to the Industrial Commission on June 1, 1943; reappointed April 16, 1946 and July 11, 1951; served until October 1, 1957. Appointed member of U. S. Employee's Compensation Appeal Board January 20, 1958. Reappointed to Industrial Commission July 1, 1961.

DEPARTMENT OFFICIALS

Address: 110 State Office Building

Commissioners: (Appointed by Governor for six year term. Salary $10,500 per year). James Pomush, Circle Pines, Chairman, term expires June 1963; Edward P. Roberts, Buhl, term expires June 1965; Arthur E. Ramberg, White Bear Lake, term expires June 1967.

Secretary: E. D. McKinnon.

Assistant Secretary: Thomas L. Hughes.

Accident Prevention Division Chief: Roman Rutherford.

Boiler Inspection Division Chief: Floyd W. Cooper.

Compensation Division Chief: Terence M. Hynes.

Compensation Counsel: Chas. Reischel.

Compensation Referees: James V. Duffy, Joseph Harkness, George Hottinger, Robert E. Faricy, Frank W. Haskell.

Compensation Attorneys: Roman A. Woychik, John Lilligren, Robert B. Humm, David J. Rocheford.

Minneapolis Office: John Parker and Sam Held.

Duluth Office: Lawrence C. Boyes, Referee; Patrick A. Burke, Compensation Attorney.

Compensation Insurance and Employment Agencies: C. J. Parker.

Statistical Division: Eugene Larson, Statistician.

Steamfitting Standards Division Supervisor: E. D. McKinnon.

Voluntary Apprenticeship Division Director: Frank G. Musala.

Women and Children Division Chief: Vacant.

Legal Basis

The Industrial Commission is created and its general powers granted under Chapter 175, Minnesota Statutes 1961.

Qualifications for Commissioners

No statutory or constitutional qualifications are prescribed. Section 175.02, Minnesota Statutes 1961 does state, however, that not more than two commissioners shall be from the same political party.

Organization and Functions

The Industrial Commission is the administrative agency of the Department of Labor and Industry. It is supervised by three commissioners appointed by the Governor for six year terms. A term of one commissioner expires every two years on June 30. The last two years of his appointment he serves as chairman of the Commission. All staff members other than the commissioners are under Civil Service.

Matters directly affecting workers and employers, with a strong emphasis on safety, are handled by the Department of Labor and Industry. This agency is commonly referred to as the Industrial Commission, which is the administrative body of the department.

Digitized by Google
Original from UNIVERSITY OF MICHIGAN
Generated on 2013-02-14 19:51 GMT / http://hdl.handle.net/2027/mdp.39015049797619
Creative Commons Zero (CC0) / http://www.hathitrust.org/access_use#cc-zero

There are eight divisions in the department—accident prevention, boiler inspection, statistics, steamfitting standards, voluntary apprenticeship, workmen's compensation, women and children and general administration. In addition to running the department, the Industrial Commission decides appeals from its referees' findings in workmen's compensation cases and establishes minimum wages for women and minors. Determinations of the Commission may be appealed to the Supreme Court.

The department is charged with eliminating hazardous conditions and promoting safe working standards in industry and the trades. Places of employment are checked to determine safety of equipment and general working conditions. Correction orders are issued where warranted. Enforcement of laws pertaining to working women and children is handled by the Division of Women and Children.

Boiler operators, steamfitters and fee employment agencies are licensed by the department. Supervision and promotion of the state's apprenticeship program in trades and industries and enforcement of compensation laws in connection with industrial accidents are department activities. The commission administers workmen's compensation for state employees.

Labor Conciliator—Division of Labor Conciliation

Conciliator



Richard E. Wanek, 1045 West Idaho, St. Paul. Born March 10, 1917, Menominee, Michigan. Graduate, 1939, Medill School of Journalism, Northwestern University, Evanston, Illinois. Employed as newspaper reporter at St. Paul Dispatch and Pioneer Press 1942-1961, except for World War II service in U. S. Marine Corps, 1943-1946. Served as state capitol reporter and columnist 1951-1961. Officer of American Newspaper Guild, AFL-CIO, Local 2, 1950-1961; serving as vice-president, 1957-1958 and president, 1959-1960. Married: Wife, Kay; children, Richard and Jill. Appointed Minnesota State Labor Conciliator April 11, 1961.

DEPARTMENT OFFICIALS

Address: 420 State Office Building

State Labor Conciliator: Richard E. Wanek—Salary $11,500. Term expires: March 1, 1965. Appointed by Governor for four years.

Deputy Conciliator: William T. Sampson.

Assistant Conciliators: Vern E. Buck, Donald C. Casseday, Martin E. Conway, Peter Obermeyer, Warren D. Sandquist.

Legal Basis

The Division of Labor Conciliation is created and given its general powers under Minnesota Statutes 1961, Chapter 179.

Digitized by Google
Original from UNIVERSITY OF MICHIGAN
Generated on 2013-02-14 19:51 GMT / http://hdl.handle.net/2027/mdp.39015049797619
Creative Commons Zero (CC0) / http://www.hathitrust.org/access_use#cc-zero

Qualifications for Conciliator

No statutory or constitutional qualifications are prescribed; however, the Labor Conciliator has always had extensive experience in employer-employee relations and collective bargaining.

Organization

The Minnesota Labor Relations Act of 1939 established the Division of Conciliation in charge of the State Labor Conciliator. Although the Division was established in the Department of Labor and Industry, it is in no way subject to the control of that department. The Division has since become known as the Division of Labor Conciliation. The State Labor Conciliator is appointed by the Governor for a four year term, with the advice and consent of the Senate.

Other employees of the Division, known as assistant labor conciliators, are selected through the civil service process. One of the assistants is designated as deputy by the Labor Conciliator. Clerical personnel also are employed through civil service.

Since the Act was passed, the following persons have served as Labor Conciliators: Lloyd J. Haney, April, 1939-February, 1941; Alfred P. Blair, February, 1941-October, 1941; James L. Kelley, October, 1941-September, 1943; Leonard Johnson, September, 1943-August, 1948; Harry L. Hanson, August, 1948-April, 1957; and Charles W. Johnson, Jr., May, 1957-April, 1961.

Purpose and Functions

The primary objectives of the Division are twofold: (1) To limit or prevent work stoppages in labor disputes and settle grievances between employers and employees that the parties have been unable to resolve themselves at the bargaining table; (2) to select the representative of employees in either public or private employment when a dispute arises over selection of the proper representative.

The first purpose is accomplished by mediation, conciliation or arbitration between the parties in informal and private meetings. The second is accomplished by public investigation by the department, including hearings and elections where necessary and proper to determine wishes of the employees.

Either party to a labor dispute in private employment may request services of the Conciliator by petition. Workers or employers are required to file the petition at least ten days in advance of any strike or lockout. Conciliation services may be requested even if there is no intent to strike or lockout. The Division calls the parties into a meeting as soon as possible after receipt of the petition and endeavors to settle the dispute and avoid a work stoppage. If one takes place, despite the Conciliator's efforts, he still seeks to shorten its duration as much as possible. If the dispute involves an industry in which a stoppage would be harmful to the public interest, the matter is referred to the Governor who may name a fact finding commission to investigate and report its recommendations to him within 30 days. No strike or lockout may take place during this period, except that in industries engaged in interstate commerce, the no-strike, no-lockout provision is governed by federal instead of state laws.

In representation matters, the Conciliator is authorized to use any suitable means to determine the representative of employees, including an election among employees. In public employment the Conciliator must conduct a secret ballot election when such a dispute arises.

Digitized by Google Original from UNIVERSITY OF MICHIGAN

Generated on 2013-02-14 19:51 GMT / http://hdl.handle.net/2027/mdp.39015049797619
Creative Commons Zero (CC0) / http://www.hathitrust.org/access_use#cc-zero

Liquor Control Commissioner

Commissioner



William H. Joyce, Minneapolis. Born September 29, 1907. Raised in Southwestern Wisconsin (Grant County). Graduated from Cassville High School in 1924. Attended University of Minnesota Center for Continuation Study—Law Enforcement and Parliamentary Law. From 1936-61 employed by Ford Motor Co. in Minneapolis and St. Paul and City of Minneapolis Water Department, Board of Public Welfare, and Police Department. Resigned as Deputy Inspector of Police, Minneapolis, July 15, 1961. Appointed Liquor Control Commissioner on July 17, 1961.

DEPARTMENT OFFICIALS
Address: 80 State Office Building

Commissioner: William H. Joyce—Salary $11,500. Appointed by Governor for four years. Term expires: January 1, 1967.
Executive Secretary: John A. Muer. Civil Service.
Chief of Enforcement: Walter E. Perlt. Civil Service.
Superintendent of Import: Leroy V. Cusick. Civil Service.

Legal Basis

The office of Liquor Control Commissioner is created by Section 340.08, Minnesota Statutes 1961 and is empowered by Section 340.09.

Qualifications for Commissioner

The Commissioner must be a resident of Minnesota for at least five years before appointment and have no direct or indirect financial interest in the manufacture, transportation, or sale of intoxicating liquor, malt or vinous beverages (intoxicating or not intoxicating), or commercial or industrial alcohol (Section 340.08, Minnesota Statutes 1961).

Organization and Functions

This department was established in 1934 after repeal of the National Prohibition Act and passage of the Minnesota Liquor Control Act, and is supervised by a Commissioner, who is appointed by the Governor for a four year term. All other employees of the department are under Civil Service.

The department oversees and enforces the collection of all excise taxes on distilled liquor, wine and beer, which annually totals approximately $20,000,000. This supervision is accomplished through inspections, by agents of the Commissioner, of all distilled liquor and wine at the time of arrival in the state. The monthly report required from distillers, vintners, brewers and wholesalers, whether located in state or out of state are checked and audited for the purpose of establishing tax liability. Periodic inspections are made of all retail beverage dealers in the state. Thus the channels of all branches of the alcoholic beverage industry are regulated from the manufacturer down to the consumer.

Digitized by Google
Original from UNIVERSITY OF MICHIGAN
Generated on 2013-02-14 19:51 GMT / http://hdl.handle.net/2027/mdp.39015049797619
Creative Commons Zero (CC0) / http://www.hathitrust.org/access_use#cc-zero

The Commissioner approves all licenses and bonds for manufacturers, importers, wholesalers and off-sale liquor licensees, and checks all certifications for on-sale and club liquor licenses issued by municipal authorities. The commissioner also must approve the standards of quality and brands of all alcoholic beverages sold in the state. The department controls all advertising of alcoholic beverages and registers all brand labels. In addition, the Commissioner issues permits to private clubs and public places allowing the consumption and display of intoxicating liquor.

Liquor Control Inspectors assist local officials in the enforcement of the Liquor Control Act. Over a period of a year such assistance will include approximately two-thirds of the counties of the state. Recent emphasis has been directed at unlicensed sale of liquor and violations involving persons under 21 years of age.

Livestock Sanitary Board



Secretary and Executive Officer

Jack G. Flint, 1761 Gramsie Road, St. Paul. Born on November 12, 1919 at Burlington, Iowa. Educated at St. Paul parochial schools, University of Minnesota, and Cornell Veterinary College, Ithaca, New York (D.V.M.). Engaged in the practice of veterinary medicine 1944-1956; Assistant Secretary of Livestock Sanitary Board 1956-1960. Appointed Secretary and Executive Officer of the Board on January 1, 1960. Married: wife, Bettie; children, Peter and Gregory.

DEPARTMENT OFFICIALS

Address: 1246 University Ave., St. Paul

Board Members: (appointed by Governor for five year terms). Martin Annexstad, Jr., term expires January 1968; E. H. Knodt, term expires January, 1964; Dr. R. S. Kufrin, term expires January 1965; Graydon McCulley, term expires January 1966; Dr. L. H. Pint, term expires January 1966.

Advisor to Board: Dr. W. T. S. Thorpe.

Secretary and Executive Officer: Jack G. Flint, D.V.M., appointed by Board for one year term; term expires July 1, 1964, Salary $11,500.

Assistant Secretary: Alan Morrow, D.V.M.

Brucellosis Division: George E. Keller, D.V.M.

Tuberculosis and Quarantine Division: F. A. York, D.V.M.

Poultry Diseases Division: H. R. Olson, D.V.M.

Office Management and Budget Control Division: C. B. Schubert.

Legal Basis

Minnesota Statutes, 1961, Section 35.02, describes the legal basis of the board. This law points out that there shall be a board of five members, that there may be a consultant to the board, that the board shall appoint a secretary and executive officer, and that the board may employ an attorney and such other assistants as may be necessary.

Qualifications for Department Head

Minnesota Statutes, 1961, Section 35.02, provides that the Secretary and Executive Officer who serves as department head shall be a veterinarian and a graduate of a regularly organized and recognized veterinary college.

Digitized by Google
Original from UNIVERSITY OF MICHIGAN
Generated on 2013-02-14 19:51 GMT / http://hdl.handle.net/2027/mdp.39015049797619
Creative Commons Zero (CC0) / http://www.hathitrust.org/access_use#cc-zero

Organization

The Governor appoints the board, who in turn elect a Secretary and Executive Officer. All other full-time employees are under Civil Service. These other full-time employees are division heads, field veterinarians, law enforcement inspectors, and clerical personnel. Veterinarians and veterinary helpers are employed on a contract basis to conduct the brucellosis and tuberculosis tests.

Purpose and Functions

Minnesota Statutes, 1961, Section 35.03, gives the board power to protect the health of the domestic animals of the state, employing such means and making such rules and regulations as it may deem expedient to that end. The two most well-known and time-consuming duties of the board are the tuberculosis eradication program and the brucellosis eradication program. Both of these programs have been very successful. Minnesota was declared a Modified Accredited Tuberculosis-free state in 1934, and a Modified Certified Brucellosis-free state in 1957. Other important duties of the four Divisions are as follows:

Brucellosis Division: (1) administers all laws and regulations relative to brucellosis eradication; (2) organizes and supervises county-wide tests for brucellosis and tuberculosis; (3) organizes and supervises county partial brucellosis tests; (4) supervises work of 600 practicing veterinarians when such veterinarians are engaged in brucellosis work; (5) carries out educational program relative to brucellosis eradication.

Tuberculosis and Quarantine Division: (1) administers tuberculosis eradication laws and regulations; (2) administers laws requiring inspection of all livestock imported into Minnesota; (3) carries out anthrax control program; (4) carries out garbage cooking program; (5) supervises the inspection of livestock auction markets.

Poultry Disease Division: (1) administers turkey testing program; (2) administers chicken testing program; (3) carries out hatchery inspection; (4) administers laws and regulations dealing with rabies control; (5) administers inspection requirements of livestock at all public exhibitions.

Office Management and Budget Control Division: (1) prepares payroll for Civil Service and contract employees; (2) processes appraisals on condemned animals; (3) prepares biennial and quarterly budget requests; (4) makes requisitions for department purchases; (5) manages business affairs of office.

Department of Military Affairs

Adjutant General



Major General Chester J. Moeglein was born January 18, 1913, at Little Falls, Minnesota. He attended grade and high school in Little Falls and resided in that city until July 1958. Enlisted as a private in the Minnesota National Guard on September 2, 1931, and served in all grades. Was employed in construction and operation at Camp Ripley and appointed to the staff of The Adjutant General in July 1958. Served actively in Federal service five years in World War II and two years during the Korean Emergency. Graduated from the Command and General Staff College. Married.

Digitized by Google
Original from UNIVERSITY OF MICHIGAN
Generated on 2013-02-14 19:51 GMT / http://hdl.handle.net/2027/mdp.39015049797619
Creative Commons Zero (CC0) / http://www.hathitrust.org/access_use#cc-zero



Assistant Adjutant General

Colonel Leon H. Hagen, Minneapolis. Born March 20, 1910, at Florence, South Dakota. Attended University of Minnesota from 1927 to 1932, being commissioned a Second Lieutenant of Infantry on completion of the University ROTC course. Served on active duty with U.S. Army 12 years. Graduate of The Infantry School and Command and General Staff College. Veteran of World War II and Korea. Married.

DEPARTMENT OFFICIALS

Address: State Capitol, Room 10

Adjutant General: Major General Chester J. Moeglein.
Assistant Adjutant General: Colonel Leon H. Hagen.
Operations and Training: Lt. Colonel William H. Cheeseman.
Finance and Procurement: Major Henry R. Steffenson.
Adjutant: Lt. Colonel Frank J. Kohout.
Air Officer: Lt. Colonel Leo C. Goodrich.

Legal Basis

The Department of Military Affairs, under the direction of the Adjutant General, is created and its general powers granted by Sections 190.07-190.16, Minnesota Statutes 1961.

Qualifications for Adjutant General

Minnesota Statutes 1961, Section 190.07 lays down the following qualifications: the Adjutant General must be a commissioned officer of the Minnesota National Guard with at least ten years of service in the armed forces of the state or United States, have been commissioned for at least three of the ten years, and have reached the grade of a field officer.

Organization and Functions

The Adjutant General is the head of the Department of Military Affairs and is appointed by the Governor for an indefinite term. Other department officials are appointed by the Adjutant General for indefinite terms and are placed on state military duty. Each official of the department receives the same pay and allowances of his grade as is authorized officers of similar rank and length of service in the Regular Army of the United States.

The Adjutant General is charged with the recruitment, organization, administration, training, discipline and supply of the military forces of the State, designated as the Minnesota National Guard, which is equipped and, to a very large extent, maintained by the federal government. This force has a dual status, in that it is the Minnesota National Guard when in the service of the State and the National Guard of the United States when it is ordered into active military service. When the Guard is in active federal service and the security and welfare of the State is endangered because of the absence from the State of this military force, the Military Code of Minnesota prescribes that the military force of the State will consist of the Minnesota State Guard, organized from those of the Militia of the State who are not likely to be called to federal service during the war or emergency.

Digitized by Google
Original from UNIVERSITY OF MICHIGAN
Generated on 2013-02-14 19:51 GMT / http://hdl.handle.net/2027/mdp.39015049797619
Creative Commons Zero (CC0) / http://www.hathitrust.org/access_use#cc-zero

The Minnesota National Guard has served in active federal service in all of our Nation's wars, beginning with the Civil War. The 47th Infantry Division, which was first activated in Minnesota following World War II, was ordered into active service for the Korean Incident and served for two years at Camp Rucker, Alabama. Thousands of members of this division were sent overseas to serve in combat units on the Korean Front. Other units of the Army National Guard and all of our Air National Guard units also served for two years during the Korean War. In October, 1961, the 133d Air Transport Wing and its subordinate units at Wold-Chamberlain Field were ordered into active federal service in connection with the Berlin Crisis and served for one year, flying strategic transport missions in support of our global military operations.

During the period while the Minnesota National Guard was on active duty for World War II and the Korean War, the Department organized and maintained a Minnesota State Guard. Whereas the National Guard is armed, uniformed, equipped, and paid for armory drill and field training by the federal government, the State Guard receives no pay while in service in the state by the federal government, and the state must pay for supplying arms and equipment for this force. Plans have been prepared for reactivation of the State guard should a national emergency again require federal mobilization of our National Guard units.

At the present time the Minnesota National Guard has a strength of over 11,000 officers and men. Approximately 9,500 are assigned to the 47th Infantry Division of the Army National Guard, and the remainder are assigned to the 133d Air Transport Wing, Wold-Chamberlain Field, Minneapolis, and the 148th Air Defense Group, Williamson-Johnson Airport, Duluth.

The Department of Military Affairs has control and jurisdiction over the Camp Ripley Military Reservation, 67 State-owned or controlled armories throughout the State, the Holman Air National Guard Base and the Duluth Air National Guard Base.

Parole Board

See Department of Corrections.

Department of Public Examiner



Acting Public Examiner

Robert A. Whitaker. Born Minneapolis August 5, 1911. Attended Minneapolis public schools and University of Minnesota extension center. Entered Department of Public Examiner March 1, 1940. Married, one daughter.

Digitized by Google
Original from UNIVERSITY OF MICHIGAN
Generated on 2013-02-14 19:51 GMT / http://hdl.handle.net/2027/mdp.39015049797619
Creative Commons Zero (CC0) / http://www.hathitrust.org/access_use#cc-zero

DEPARTMENT OFFICIALS

Address: 223 State Office Building

Acting Public Examiner:* (Deputy Public Examiner Robert A. Whitaker was in charge of the department at the time the Legislative Manual went to press. No Public Examiner had yet been appointd by the Governor for the six year, $13,000 per year position).

Supervisors: County Audits--Russell O. Anderson; State Department Audits—Norman E. Nelson; Municipal Audits--Willard C. Olson; Investigations—Karl A. Nuerenberg; Municipal Reporting—Loring V. Ellefson.

Legal Basis

The creation and general powers of the department are stated in Minnesota Statutes 1961, Chapter 215.

Qualifications for Public Examiner

The Public Examiner shall be a skilled accountant and shall not at any time while in office hold any other public office or own any stock or have any commercial interest in any corporation, co-partnership, property, or business subject to supervision or examination by the department. He shall furnish bond to the state in the sum of $25,000, conditioned for the faithful discharge of his duties. (Minnesota Statutes 1961, Section 215.02.)

Organization

The department consists of the Office of the Public Examiner and three operating divisions, all employees being Civil Service appointees: General Office Division—personnel includes the Office Executive and a clerical staff of ten; Division of Audits—personnel consists of the Chief Supervising Examiner (Deputy Public Examiner), three Supervising Examiners, each heading one of the three auditing sections—county, municipal and state department, and a staff of approximately 75 auditors; Division of Investigation—personnel includes a Public Accounts Examiner (Investigator), one Auditor, and one part-time clerk-stenographer; Municipal Reporting Division—personnel consists of a Supervisor and a clerical staff of four.

Purpose and Functions

The Department of Public Examiner is the post-audit agency of the state government. It post-audits all departments and other agencies of the state, certain semi-state agencies, all county governments, cities of the first class, and certain other municipalities and school districts. It conducts investigations in connection with its audits of these political subdivisions, and publishes statistical data for state and local governments.

In addition to his duties as head of the department, the Public Examiner serves as a member of the Archives Commission. He approves fidelity bonds covering state officers and employees, and he advises and assists the State Auditor and Commissioner of Administration in prescribing a uniform system of accounts for state departments.

*William Scott served as Public Examiner from September 1, 1961 to April 16, 1963, when he resigned.

Digitized by Google
Original from UNIVERSITY OF MICHIGAN
Generated on 2013-02-14 19:51 GMT / http://hdl.handle.net/2027/mdp.39015049797619
Creative Commons Zero (CC0) / http://www.hathitrust.org/access_use#cc-zero

Department of Public Welfare



Commissioner

Morris Hursh, 2137 Hartford Avenue, St. Paul, Minnesota. Received B.A. degree and LL.B. degree from University of Minnesota. Employed by State of Minnesota for 23 years. Eight years in Governor's office, 15 years in public welfare. Married, four children.



Assistant Commissioner

Ove M. Wangensteen, 1044 Douglas Road, St. Paul. Born in St. Paul, April 10, 1917. B.A. degree from Macalester college in June, 1939. U.S. Navy 1942-1946. Employed in State and County Public Welfare program for 23 years. Attended University of Minnesota Graduate School of Public Administration 1951-52. Appointed Assistant Commissioner of Public Welfare July 1, 1959. Married, two sons.

DEPARTMENT OFFICIALS

Address: 5th Floor, Centennial Building, St. Paul

Commissioner: Morris Hursh—Salary $17,500. Appointed by Governor for six years. Term expires: February 1, 1965.
Assistant Commissioner: Ove M. Wangensteen. Civil Service.
Legal Services: Galen Cadle. Appointed by the Attorney General.
Personnel and Methods: Herbert L. Gardner, Director. Civil Service.
Division of Administrative Services: Chester G. Chapado, Director. Civil Service.
Division of Child Welfare: Webster Martin, Acting Director. Civil Service.
Division of Field Services: L. Merritt Brown, Director. Civil Service.
Division of Medical Services: Dr. David J. Vail, Director. Appointed by the Commissioner.
Division of Public Assistance: John W. Poor, Director. Civil Service.
Division of Rehabilitative Services: Leo J. Feider, Director. Civil Service.

Legal Basis

Minnesota Statutes 1961, Sections 245.03-245.07, Sections 246.01-246.42, Sections 256.01-256.02 create and empower the department.

Qualifications for Commissioner

The Commissioner is to be "selected on the basis of ability and experience in welfare and without regard to political affiliations" (Minnesota Statutes 1961, Section 245.03).

Digitized by Google
Original from UNIVERSITY OF MICHIGAN
Generated on 2013-02-14 19:51 GMT / http://hdl.handle.net/2027/mdp.39015049797619
Creative Commons Zero (CC0) / http://www.hathitrust.org/access_use#cc-zero

Organization and Functions

People who are unable to provide for their own basic needs are helped by the public welfare program in Minnesota. This program provides financial aid where necessary and social services to the aged, the mentally ill, the physically handicapped, the mentally retarded and other people with special problems.

The Department of Public Welfare supervises county welfare programs which serve about 100,000 Minnesotans and it also operates 19 institutions and hospitals which care for about 16,000 patients.

Minnesota's welfare program is operated locally by 87 county welfare boards, which administer the program under the supervision of the State Department of Public Welfare. The 19 institutions and hospitals are operated directly by the state department.

The department, headed by a commissioner, performs its various functions through six divisions, each headed by a director. The divisions are: Medical Services, Public Assistance, Child Welfare, Field Services, Administrative Services and Rehabilitative Services.

SERVICE AND AID PROGRAMS

MEDICAL SERVICES

Mental Health—Administration of the state mental health program includes responsibility for:

(1) Supervision of the treatment program in the seven state hospitals for the mentally ill. A complete medical and psychiatric treatment program is offered at Anoka, Fergus Falls, Hastings, Moose Lake, Rochester, St. Peter, and Willmar.

(2) Supervision and program planning for the mentally retarded and epileptic, both within the six state institutions and in the community. Institutional care and training is provided at the State Schools and Hospitals at Faribault, Cambridge and Brainerd, the Shakopee Home for Children and the Owatonna State Training School. An additional 4100 wards of the Commissioner of Public Welfare live in their communities, under supervision of the local county welfare department.

(3) A state-wide mental health research program.

(4) Mental health training programs for professional personnel.

(5) Consultation and administration of state funds to the 17 community mental health centers located throughout the state.

Tuberculosis Control—All patients and employees in the state institutions are given screening X-rays each year and when indicated, followed periodically by special examinations and laboratory studies. One state sanitorium is maintained plus a special unit for the tuberculosis mentally ill. In addition, state aid is administered to county sanatoria.

CHILD WELFARE

For the most part this Division does not give direct service to children and their families, but instead engages in a variety of activities designed to develop, coordinate, supervise and further strengthen a state-wide program of child welfare services, primarily through 87 county welfare boards and 277 private agencies and child care facilities.

Digitized by Google
Original from UNIVERSITY OF MICHIGAN
Generated on 2013-02-14 19:51 GMT / http://hdl.handle.net/2027/mdp.39015049797619
Creative Commons Zero (CC0) / http://www.hathitrust.org/access_use#cc-zero

The Division does this in many ways, such as counseling with local agency workers, agency or institution directors, and with field supervisors who are in direct contact with local agencies; establishing priorities for determining how limited funds for extending and strengthening child welfare services may be used to best advantage; reviewing recommendations of local agencies regarding such matters as adoption for a particular child or permanent separation from his own parents; suggesting legislative changes when needed to better assure protection of children; and preparation of written material to promote deeper understanding of children's needs and wider appreciation of what good child welfare services can contribute.

The three principal sections and services of the Division are:

Adoption—The four units in this section operate a program for adoption placement of children who are committed as dependent or neglected wards of the Commissioner, review all adoption petitions in both agency and non-agency placements, and study and report to the court all non-relative step-parent and foreign and inter-state adoptions. Administer provisions of state law regarding importation and exportation of children for adoption or foster care.

Child Protection and Planning—This section carries responsibility for development and supervision of county welfare department programs of services to unmarried parents, illegitimate children, planning for children for whom the Commissioner has been appointed guardian, protective services to children, and services to children in their own homes.

Standards and Licensing—This section is responsible for standard setting and licensing and consultation of private child caring agencies, private children's institutions for emotionally disturbed, dependent, and retarded children, private day care facilities, both group day care and family day and boarding homes for children.

PUBLIC ASSISTANCE

The three major financial aid programs handled by this Division are: old age assistance, aid to dependent children, and aid to the disabled.

Old Age Assistance—is financial aid based on need, to persons 65 and over who are eligible.

Aid to Dependent Children—is financial help to families, with dependent children whose father is dead, absent from the home, or unable to work.

Aid to the Disabled—is financial help to persons permanently and totally disabled and unable to live without help from other persons.

General Relief—is the basic form of money assistance and takes care without regard to special conditions of all people in need—such as age, blindness, etc. This kind of relief is given by the county or township in which the person lives, and is supplied almost wholly from local funds. About 70 counties dispense relief paid wholly from local tax sources, and only about 17 counties receive any "aid to distressed counties" from the state.

FIELD SERVICES

Field personnel of the Department of Welfare work with county welfare boards to promote child welfare, mental health, and financial aid programs. They also give advice on state policies, promote effective local services, train county social workers and review local operations.

Digitized by Google
Original from UNIVERSITY OF MICHIGAN
Generated on 2013-02-14 19:51 GMT / http://hdl.handle.net/2027/mdp.39015049797619
Creative Commons Zero (CC0) / http://www.hathitrust.org/access_use#cc-zero

REHABILITATIVE SERVICES

This division was created for the purpose of bringing together into one operational unit those sections within the Department that were already engaged in providing diagnostic and treatment services to physically handicapped persons. Its primary function is to provide specialty resources for persons with particular impairments such as the visually handicapped, the deaf, and crippled children.

Services for the blind include aid for the needy blind, vocational counselling, medical restoration, vocational training, and job placement. Other services offered include business enterprises (vending stands), work with pre-school children and their parents, educational aids and consultations to local schools, home teaching of adults, adjustment services for newly blinded, optical aids and devices, and braille and talking books.

Services for the deaf offers a variety of services to deaf and hard of hearing people, including personnel and vocational counseling, and interpreting. One of its main functions is offering consultative services to other social agencies, both public and private, where there is need for technical advice. Services are given in special education of deaf children, working closely with public school classes and with the State School for the Deaf (Faribault).

Crippled Children—The state program is designed to provide medical, surgical, and related services to the medically indigent, crippled, and handicapped children of Minnesota. Surgery and medical care are provided at Gillette State Hospital for Crippled Children and supplementary services are purchased from private sources. Diagnostic field clinics are held in key areas throughout the state.

ADMINISTRATIVE SERVICES

As in any large enterprise, accounts must be kept and records must be maintained in order to determine value received for money expended. This is the responsibility of the Administrative Services division. This Division prepares the department's budget, preaudits all bills, provides cost accounting service and management control of institutional expenditures; supervises the expenditures of the county welfare boards; and conducts research to interpret economic and social trends as a basis for policy and fiscal planning.

Railroad and Warehouse Commission

Commissioner



Paul A. Rasmussen, Chatfield. Born Lanesboro, Minnesota, Fillmore County, December 4, 1895; graduate of Lanesboro High School; graduate of St. Olaf College of Northfield, Minnesota; Second Lieutenant Heavy Field Artillery U. S. Army; Dean of Concordia College, Moorhead, Minnesota, Department of Political Science for a period of 10 years; State Budget Commissioner and Personnel Director, four years; engaged extensively in farm machinery, livestock and trucking business for 12 years; elected Railroad and Warehouse Commissioner, 1952, re-elected, 1956 and 1962; married, four children; Audre, Phyllis, Lucy and Paul. Member of the Lutheran Church, American Legion and Masons. Residence, Chatfield, Minnesota.

Digitized by Google
Original from UNIVERSITY OF MICHIGAN
Generated on 2013-02-14 19:51 GMT / http://hdl.handle.net/2027/mdp.39015049797619
Creative Commons Zero (CC0) / http://www.hathitrust.org/access_use#cc-zero

Commissioner



Hjalmar Petersen, Askov. Born in Denmark, January 2, 1890; came with parents to America, 1891. Founder of Askov American, 1914. Representative in Legislature, 1931 and 1933; Lieutenant Governor, 1935; Governor, 1936, filling out 4½ months unexpired term of Governor Floyd B. Olson. Made many judicial appointments, settled strikes and called special session of Legislature to enact unemployment insurance law. Author of Minnesota Income Tax Law, 1933. Railroad and Warehouse Commissioner 1937-1943. Elected Commissioner again on Democratic Farmer-Labor ticket, 1954 and 1960. Wife, Medora, active in PTA and educational circles; two daughters, Evelyn, a writer, and Karla, a dental hygienist. Member of Lutheran Church and Minnesota Editorial Association.

Commissioner



Ronald L. (Ron) Anderson (DFL), Bloomington. Born Minneapolis May 14, 1925. Lived in Swift County until 1935, then in Byron in Olmsted County. Graduated from Byron High School 1942, attended Rochester Junior College and operated family-owned telephone exchange 1942-43. Naval officer and pilot training program during World War II. Graduate of University of Minnesota School of Journalism, 1947, and worked on Minnesota newspapers. Industrial newswriter and editor for Minnesota Mining and Manufacturing Co. 1951-58. Contributor of numerous articles appearing in national magazines primarily in the trade and technical fields. State Chairman Minnesota Young DFL in 1954 and regional director Young Democratic Clubs of America 1955-57. Married to the former Marion Mitchell; one son, Scott David. Elected to Commission in 1958.

DEPARTMENT OFFICIALS

Address: 400 State Office Building

Commissioners: Elected for six year term, salary $13,000 per year: Paul Rasmussen, chairman, term expires 1969; Hjalmar Petersen, term expires 1967; Ronald L. Anderson, term expires 1965.

Commission Secretary: Ralph L. Norgaard, appointed by Commissioners for indefinite term from civil service list.

Administrator: Walter Bratager. Civil Service.

Chief Engineer: Lee McNally. Civil Service.

Chief Grain Inspector: W. W. Boche, 314 Flour Exchange, Minneapolis. Civil Service.

Livestock Buyers, Supervisor: Frank C. DePierre. Civil Service.

Motor Bus and Truck Division, Supervisor: Elling Knutson. Civil Service.

Public Stockyards Division, Supervisor: Harry E. Flood. Civil Service.

Statistician: Lloyd Wandtke. Civil Service.

Telephone Division: D. W. Carr. Civil Service.

Utilities Rate Specialist: Otto A. Radke. Civil Service.

Warehouse Division, Supervisor: Clarence T. Casper. Civil Service.

Weights and Measures Division, Supervisor: Warren Czaia, 1 Flour Exchange, Minneapolis. Civil Service.

Digitized by Google
Original from UNIVERSITY OF MICHIGAN
Generated on 2013-02-14 19:51 GMT / http://hdl.handle.net/2027/mdp.39015049797619
Creative Commons Zero (CC0) / http://www.hathitrust.org/access_use#cc-zero

Legal Basis

The powers, duties, and responsibilities of the Railroad and Warehouse Commission are found in Chapters 216 to and including 239, Minnesota Statutes 1961, as amended.

Qualifications for Commissioners

The Minnesota Constitution (Article VII, Section 7) describes the general requirements for holding state-wide public office as being United States citizenship, state residence, and voting age. In addition to the constitutional qualifications Railroad and Warehouse Commissioners under Section 216.02, Minnesota Statutes 1961 must not be in the employ of or own stocks, bonds, or other property in any railroad company or grain warehouse.

Organization and Functions

The Minnesota Railroad and Warehouse Commission consists of three members, each elected for a six-year term. Terms are staggered so that one commissioner is chosen at each biennial election. All other employees of the commission are under Civil Service, except the personal secretaries to the commissioners.

The commission has jurisdiction over the regulation of railroads, bus and truck companies, telephone companies, grain inspection and weighing, public terminal grain warehouses, public local grain warehouses, livestock weighing, livestock buyers or dealers, weights and measures, and warehouses (other than grain or cold storage). The railroad laws include the regulation of rail rates, clearances, crossings, abandonment of agency and custodian service, passenger trains, and other rail facilities.

The commission regulates the rates of bus and truck companies. The latter includes several divisions, i.e., regular route common carriers and petroleum carriers, irregular route common carriers, contract carriers, charter carriers, livestock carriers, and household carriers. The bus and truck division prepares commission orders covering bus and truck operations, including the issuance of certificates of public convenience and necessity, in the transportation of passengers and property as common carriers. All other types of carriers by motor vehicle are also required to have public hearings, except the livestock carrier.

The commission conducts hearings in a semi-judicial capacity when considering applications for certificates of public convenience and necessity, amendments thereto, applications for change in rates and charges for the carriage of passengers and property. All testimony taken at public hearings is reported and the commission renders formal decisions either denying or granting the application in whole or in part. Its decisions may be appealed to the district courts within thirty days of service of the orders.

The secretary of the commission is custodian of the property and records of the commission, is required to sign all notices and orders of the commission, and also acts as attorney for various divisions, except the bus and truck division. He advises and handles cases relating to depot facilities, agency service, passenger train abandonments and appears before the Interstate Commerce Commission when interstate passenger train abandonments and main line abandonments are involved.

The engineering division maintains records showing the valuations of the 22 railroads operating in the state and investigates applications for changes in railroad services relating to clearances, railroad crossings, crossing protection, train speed, and abandonment of spur and industry tracks.

Digitized by Google
Original from UNIVERSITY OF MICHIGAN
Generated on 2013-02-14 19:51 GMT / http://hdl.handle.net/2027/mdp.39015049797619
Creative Commons Zero (CC0) / http://www.hathitrust.org/access_use#cc-zero

The telephone division supervises all telephone companies doing business in the state. It audits annual reports of all companies and makes recommendations to the commission on rate matters.

The rate division is charged with the duty and responsibility of studying, preparing and recommending data on transportation rates, fares and charges. Statistical data is prepared for submission to the Minnesota and Interstate Commerce Commissions at hearings affecting the establishment of reasonable rates for the transportation of property.

The livestock buyers or dealers division supervises buyers of livestock for resale. Such buyers must obtain a license and keep on file a surety bond to cover their operations.

The livestock weighing division operates a weighing center at the South St. Paul stockyards and maintains stations at Winona, Austin and Albert Lea. The purpose of weighing livestock is to assure the producers of accurate weights when their animals are sold.

The law requires the grain inspection division to inspect and weigh all grain received at or shipped from any terminal warehouse in the state in carload or boatload lots. There are inspection stations, weighing stations, grain registration sections and grain protein laboratories both in Minneapolis and Duluth.

The weights and measures division is charged with the supervision and control over all weights, weighing devices, and measures in the state. It serves as a bureau of standards for the state and makes periodic inspections of scales and other weighing devices.

The public storage division has general supervision over all warehousemen (other than grain or cold storage) doing business in cities and villages having a population of 5,000 or more. Storage rates must be approved by the commission.

Soil Conservation Committee

Address: University Institute of Agriculture, St. Paul Campus

Members: (Appointed by Governor for 5 year terms)	Term Expires
Frank P. Crippen, Sanborn	June 1962
Theodore O. Hegseth, Rt. 2, Fergus Falls	June 1963
Edwin W. Goplen, Zumbrota	June 1964
Herman S. Rosholt, Cyrus	June 1965
Alvin Wiese, Humboldt	June 1966

Ex-officio Members:
Dr. Sherwood Berg, Dean, Institute of Agriculture, University of Minnesota, St. Paul Campus.
S. H. Rutford, Director of Extension, University of Minnesota, St. Paul Campus.
Wayne Olson, Conservation Commissioner, Centennial Office Building, St. Paul.
Duane A. Wilson, Commissioner of Agriculture, State Office Building, St. Paul.

Advisory Members:
H. A. Flueck, State Conservationist, Soil Conservation Service, 517 Federal Courts Building, St. Paul.
M. A. Thorfinnson, Executive Secretary.

Legal Basis

The committee is created and its general powers granted under Sections 40.03 and 40.04, Minnesota Statutes 1961.

Qualifications for Appointed Committee Members

The only statutory qualification is that the Governor's appointees shall be selected from nominees recommended by the state association of soil conservation district supervisors. However, if the latter submit no nominees, the Governor is to make his appointments from bona fide farmers (Section 40.03, Minnesota Statutes 1961).

Digitized by Google
Original from UNIVERSITY OF MICHIGAN
Generated on 2013-02-14 19:51 GMT / http://hdl.handle.net/2027/mdp.39015049797619
Creative Commons Zero (CC0) / http://www.hathitrust.org/access_use#cc-zero

Organization and Functions

The State Soil Conservation Committee was established in 1937 to promote the organization of soil conservation districts throughout the state wherever desirable, to administer funds appropriated for use of these districts and to assist them in their programs through advice and consultation.

Prior to an amendment passed in the 1961 Extra Session the Governor's appointees served for four years. Since the passage of the amendment, persons previously appointed are to serve out their four year terms with one new appointee (there being a vacancy) to serve a five year term. As future vacancies occur, appointments are to be made for five years. Four of the members are ex-officio members: the Conservation Commissioner, the Commissioner of Agriculture, Director of Agricultural Extension at the University, and the Dean of the University Institute of Agriculture. Provision is also made for the State Committee to invite the State Conservationist of the Federal Soil Conservation Service to serve as an advisory member.

The Committee, upon petition from local groups, organizes soil conservation districts. The committee sets in motion the programs of the districts, coordinates the programs of the conservation districts, obtains assistance from various governmental agencies, and generally disseminates information throughout the state concerning the activities and programs of the soil conservation districts.

There are now 86 conservation districts in Minnesota. In organizing a district, the committee conducts hearings to determine the need of soil conservation in the area. If it decides that a need exists, a referendum is conducted among the farmers affected. If a majority approves, the district is authorized.

Soldiers' Home Board

Members: (Appointed by Governor for six years).	Term Expires
First District: Robert E. Hansen, South St. Paul	1st Mon. Jan. 1967
Second District: John P. Messer, Blue Earth	1st Mon. Jan. 1969
Third District: Vacant	
Fourth District: William Killeen, St. Paul	1st Mon. Jan. 1969
Fifth District: Lawrence Jensen, Minneapolis.	1st Mon. Jan. 1965
Mrs. Glenn McCarty, Minneapolis	1st Mon. Jan. 1967
Sixth District: Norman H. Tallakson, Willmar	1st Mon. Jan. 1969
Seventh District: J. H. Herbranson, Bagley	1st Mon. Jan. 1969
Eighth District: John W. Trimble, Virginia	1st Mon. Jan. 1965

Commandant, Minnesota Soldiers Home: Richard Soderling. Appointed by Board for term set by Board. Salary $9,500.

Legal Basis

The board is created and empowered in Chapter 198, Minnesota Statutes 1961.

Qualifications for Board Members

Minnesota Statutes 1961, Section 198.06 states that not more than five board members may be from the same political party and that preference shall be given to honorably discharged soldiers, sailors, and marines.

Organization and Functions

The Minnesota Soldiers' Home was established by the Legislature in 1887 to care for honorably discharged veterans of all wars who are unable to earn a livelihood and lack sufficient funds to support themselves. It also provides a home for dependent wives, widows and mothers of deceased veterans, if they are 55 or older and have no other means of support.

Digitized by Google
Original from UNIVERSITY OF MICHIGAN
Generated on 2013-02-14 19:51 GMT / http://hdl.handle.net/2027/mdp.39015049797619
Creative Commons Zero (CC0) / http://www.hathitrust.org/access_use#cc-zero

The Soldiers' Home Board determines who shall be admitted to the home, and appoints the Commandant who administers the home. The membership of the Board was increased from seven to nine members by Chapter 150, Laws of 1957. The Governor appoints the Board members for six-year terms.

The Soldiers' Home is located in Minneapolis at Minnehaha Avenue and East Fifty-first Street. It provides accommodations for approximately 500 persons, and has a hospital with a capacity of 84 patients.

The Soldiers' Home Board also administers the Soldiers' Relief Fund. This fund, also established in 1887, grants relief and assistance to veterans and their families who have no adequate means of support.

State College Board



Executive Director

Roy C. Prentis, St. Anthony Village. Born LeRoy, Minnesota, March 31, 1915. Graduate LeRoy High School; B.E. Winona State Teachers College; M.A. and Ph.D. University of Minnesota. High School teacher and principal in Minnesota public schools. Associate Professor, University of Minnesota. Appointed Executive Director State College Board October 1956. Married, three children.

DEPARTMENT OFFICIALS

Address: 457 Centennial Building, St. Paul

Board Members:	Term Expires
Charles F. Mourin, Aurora, President	1967
W. K. Jones, Brainerd, Vice-President	1965
S. J. Kryzsko, Winona, Treasurer	1965
Mrs. Marian Clausen, Northfield	1967
F. Kelton Gage, Mankato	1965
L. K. McLeland, St. Cloud	1965
Norman H. Nelson, Moorhead	1967
Herbert E. Olson, Bemidji	1967

Erling O. Johnson, Commissioner of Education, ex officio secretary.

Executive Director: Dr. Roy C. Prentis—Salary $16,000. Appointed by the Board for indefinite period according to pleasure of the Board.

Presidents of the Colleges: Salaries $17,000, appointed by the Board for a one year period.

Bemidji State College—Dr. C. R. Sattgast.
Mankato State College—Dr. C. L. Crawford.
Moorhead State College—Dr. John J. Neumaier.
St. Cloud State College—Dr. George F. Budd.
Winona State College—Dr. Nels Minnè.

Legal Basis

The Board is created and given its general powers under Chapter 136, Minnesota Statutes 1961.

Qualifications for Board Members

No statutory or constitutional qualifications are prescribed.

Digitized by Google
Original from UNIVERSITY OF MICHIGAN
Generated on 2013-02-14 19:51 GMT / http://hdl.handle.net/2027/mdp.39015049797619
Creative Commons Zero (CC0) / http://www.hathitrust.org/access_use#cc-zero

Organization and Functions

The State Colleges in Minnesota are under the management of the Minnesota State College Board consisting of nine members. Eight of the members are appointed by the Governor subject to confirmation by the Senate. These board members are currently serving four-year terms. By action of the 1963 Legislature the terms will be progressively changed to six years. Historically, five members of the Board have been appointed from the counties in which colleges are located, and three members were appointed at large. The 1963 Legislature however, eliminated the provisions for appointing members from the counties in which colleges are located and the only limitation in force is that no more than one member may be from the same county at time of appointment.

The ninth member of the board is the Commissioner of Education who also serves as the secretary of the board. All board members serve without compensation although expenses of attending meetings are reimbursed in the same manner as for state employees. Regular board meetings are held quarterly, although it is commonly found necessary to hold meetings more frequently.

The five existing colleges are located at Bemidji, Mankato, Moorhead, St. Cloud and Winona. The 1963 Legislature directed that a new college to be under the jurisdiction of the State College Board be created in a 19-County area in Southwestern Minnesota. A committee was named by the legislature to determine the location of the new college.

The State College Board maintains a central administrative office at 457 Centennial Office Building in St. Paul, Minnesota. The purpose of this office is to coordinate the activities of the State Colleges, to provide certain accounting and budgeting services, to provide the State College Board with reports and statistical information, to serve a liaison function with other elements of state government, and to carry out the policies and directions of the State College Board.

The role of the State Colleges in Minnesota's educational system is set forth in the later chapter on Education, Institutions, Parks and Forests.

State Commission Against Discrimination

(Formerly Fair Employment Practices Commission)



Executive Director

James C. McDonald, 300 Fuller, #7, St. Paul. Graduate Central State College, Ohio, B.S. 1954. Attended University of Wisconsin Law School, University of Minnesota, Fisk University in Tennessee. Served as Industrial Services Director of Milwaukee and of St. Paul Urban Leagues. Employment Interviewer Wisconsin State Employment Service. Was Assistant Director Minnesota FEPC until appointed Executive Director October 20, 1961. Married, wife Mary Palmer.

Digitized by Google
Original from UNIVERSITY OF MICHIGAN
Generated on 2013-02-14 19:51 GMT / http://hdl.handle.net/2027/mdp.39015049797619
Creative Commons Zero (CC0) / http://www.hathitrust.org/access_use#cc-zero

DEPARTMENT OFFICIALS

Address: State Office Building, Room 55

Commission Members: (month and year in which terms expire in parentheses): William E. Cratic, Chairman, Minneapolis (July 1965); M. J. Daly, Belle Plaine (July 1963); John W. Evans, Montevideo (July 1967); Donald T. Franke, Rochester (July 1966); Arthur N. Goodman, St. Paul (July 1963); Archdeacon Frederick F. Kramer, Bemidji (July 1964); Mrs. F. Rodney Paine, Duluth (July 1965); Kennon V. Rothchild, Mahtomedi (July 1967); Rabbi Max A. Shapiro, St. Louis Park (July 1967).

Staff: Executive Director, James C. McDonald (appointed by Commission to serve at its pleasure). Salary $10,500. Assistant Director, Mrs. Viola May Kanatz.

Legal Basis

Chapter 363, Minnesota Statutes 1961, empowers the commission.

Qualifications for Commission Members and Executive Director

No statuatory qualifications are prescribed.

Organization and Functions

The Commission consists of nine members, one from each congressional district within the state and one at large, who are appointed by the Governor with the advice and consent of the Senate for terms of five years.

The primary responsibility of the Commission is to secure compliance with the Minnesota State Act Against Discrimination, which makes it an unlawful act to discriminate against a person in his quest for employment or housing because of his race, creed, color, religion or national origin.

In dealing with specific complaints, it is the Commission's function to solve the problem presented by conference, conciliation and persuasion. If the Commission is unable to resolve a complaint by conciliation, the Governor appoints a three-member Board of Review, drawn from a panel of twelve citizens already appointed by him. The Board of Review conducts a public hearing for all parties concerned, and issues an order based upon its findings. If any party wishes to appeal from the order of the Board, he may file an action in the District Court. If an order of the Board is not complied with, the Commission may file an action in the District Court to secure compliance.

In addition to dealing with specific complaints the commission has the responsibility of maintaining a prevention program. In fulfilling this responsibility the commission has conducted an informational program to acquaint the public with the law.

State Junior College Board

DEPARTMENT OFFICIALS

Board Members: No members had been appointed at the time the Manual went to press.

Legal Basis

The Board is created and given its general powers in Chapter 837, Laws 1963.

Qualifications for Board Members

Laws 1963, Section 29, Subdivision 2 states that members of the Board "shall be selected for their knowledge of, and interest in junior colleges of Minnesota."

Digitized by Google Original from UNIVERSITY OF MICHIGAN

Generated on 2013-02-14 19:51 GMT / http://hdl.handle.net/2027/mdp.39015049797619
Creative Commons Zero (CC0) / http://www.hathitrust.org/access_use#cc-zero

Organization and Functions

The State Junior College Board is to be made up of five members who are to be appointed by the Governor with the advice and consent of the Senate. The first Board shall consist of one member appointed for a seven year term, two members appointed for a five year term, and two members appointed for a three year term. Thereafter, appointments shall be made for terms of seven years.

The Board is generally responsible for the management and control of the state junior colleges. More specifically, its powers include: the power to establish the location of each college (with the restriction that three colleges "shall be situated within the counties of Ramsey, Anoka, Dakota, Washington, and Hennepin"); the power to appoint the head of each college, the teachers and supervisors, and all other necessary employees; and the power to prescribe the courses of study which shall be taught at the colleges.

A maximum of 15 junior colleges were established by the 1963 law.

Surveyor General of Logs and Lumber

Address: 3rd Floor, Centennial Building



Surveyor General

Russell K. Willis, Bigfork, Minnesota. Attended Deer River High School, University of Minnesota, Perry Institute of Technology. Served with United State Forest Service, private industry. U. S. Air Force in World War II. Married, two children.

DEPARTMENT OFFICIALS

Surveyor General: Russell K. Willis—Salary $8,000. Appointed by Governor for two years. Term Expires: June 30, 1965.
Assistant Surveyor General: John F. Morrissey.
Timber Scaler Supervisor: Howard A. Widmark.

Legal Basis

The office is created and empowered in Chapter 91, Minnesota Statutes 1961.

Qualifications for Surveyor General

The surveyor general must have had five years experience, or its equivalent, in lumbering work (Minnesota Statutes 1961, Section 91.06).

Functions and Services

The Surveyor General office is the oldest existing department in the State, legislated into being by the Territorial Government in 1854. In 1919, the Department assumed its present status and the responsibility of surveying and scaling all forest products harvested from State lands. While its prime purpose is the protection of the State's interest, it must by necessity, insure a fair and equitable measurement

Digitized by Google
Original from UNIVERSITY OF MICHIGAN
Generated on 2013-02-14 19:51 GMT / http://hdl.handle.net/2027/mdp.39015049797619
Creative Commons Zero (CC0) / http://www.hathitrust.org/access_use#cc-zero

of these forest products, agreeable to the parties concerned. The Department serves as an arbitration agency in scaling matters between private parties when requested to do so. It maintains standards of procedure, gives scaling instruction, and check-scales its scaling personnel.

It audits all scaling records and maintains a system of checks and balances with the Division of Forestry on timber harvested.

Timber contracts, labor liens, log marks and stamp marks, are recorded in the Surveyor General office.

Department of Taxation

Address: Centennial Office Building, St. Paul

Commissioner



Rolland F. Hatfield, St. Paul. Native of Illinois. B.A. and M.A., University of Chicago (Phi Beta Kappa); LL.B., William Mitchell College of Law (1952); Assistant Professor, College of St. Thomas, 1935-1942; Major, U. S. Air Force, 1942-1946; Director of Tax Research, Minnesota Department of Taxation, 1940-1952; Manager, Pension and Trust Department, Northwestern National Life Insurance Company, 1952-1961. Member Shoup Tax Mission to Japan, 1949; Member Minnesota Bar Association. Appointed Commissioner of Taxation May 1, 1961 to fill out unexpired term. Reappointed March 1, 1963 for term ending in 1969.

Deputy Commissioner



Arthur C. Roemer. Native of Wabasha, Minnesota. Business Administration graduate from Minneapolis Business College and a graduate of University of Minnesota Law School. Veteran of World War II. Admitted to the bar in 1950. Appointed Special Assistant Attorney General January, 1954, and continued in that capacity until 1960. Appointed Assistant Commissioner in January 1960 and Deputy Commissioner in June, 1961.

DEPARTMENT OFFICIALS

Address: Centennial Office Building, St. Paul

Commissioner: Rolland F. Hatfield—Salary $17,500. Appointed by Governor for six year term, expiring March 1, 1969.
Deputy Commissioner: Arthur C. Roemer. Civil Service.
Deputy Commissioner: Vacant.
Director of Research and Planning: Lloyd Woodruff. Civil Service.
Director of Administrative Services: George W. Fortmeyer. Civil Service.
Collection Division, Director: William H. Likins. Civil Service.
Income Tax Division, Director: Gerald F. Blissenbach. Civil Service.
Inheritance and Gift Division, Director: Louis Plutzer. Civil Service.
Petroleum Division, Director: Peter S. Jokull. Civil Service.
Property Tax Division, Director: Allen C. Sulerud. Civil Service.
Special Taxes, Acting Director: Allen C. Sulerud. Civil Service.

Digitized by Google
Original from UNIVERSITY OF MICHIGAN
Generated on 2013-02-14 19:51 GMT / http://hdl.handle.net/2027/mdp.39015049797619
Creative Commons Zero (CC0) / http://www.hathitrust.org/access_use#cc-zero

Legal Basis

The Department of Taxation was created and powers were vested in the Commissioner of Taxation by Laws 1939, Chapter 431, Article VI. (Minnesota Statutes 1961, Chapter 270)

Qualifications for Commissioner

The qualifications of the Commissioner of Taxation are prescribed in Minnesota Statutes 1961, Section 270.02 which provides that the commissioner shall be selected on the basis of ability and experience in the field of taxation and tax administration and without regard to political affiliations.

Organization and Functions

All of the powers and duties of the Department of Taxation are vested in the Commissioner of Taxation. The commissioner is appointed by the Governor with the advice and consent of the Senate. The commissioner has the authority to organize the department as he deems necessary, to appoint the department officers and employees, and to define their duties. All of such appointments by the commissioner are made under civil service laws and regulations.

The Department of Taxation is the agency of the State of Minnesota which administers the laws relating to the major sources of state and local revenue. All of the principal state taxes are administered by the department with the exception of those on motor vehicles, liquor, and insurance premiums. The department is under the direction of the Commissioner of Taxation who has the power and authority to exercise general supervision over the assessment of all real and personal property in the state and to administer the particular laws that relate to the taxation of gross earnings, public utilities, air carriers, iron ore mining and royalties, mortgage registry, individual and corporate net incomes, motor vehicle fuels, inheritances, gifts, deeds, and tobacco products.

The administrative functions of the department are directed by the Commissioner of Taxation and his staff through seven operating divisions. The commissioner also has a legal division and a research staff assigned to his office. He exercises the authority vested in the state board of equalization and gives final action to applications for the reduction of assessments or taxes. He is also a member of the equalization aid review committee, under which the department has the responsibility for determining the value of all taxable property in the school districts of the state for the purpose of the distribution of school aids.

The Administrative Services Division has the responsibility for carrying on the activities relating to budgets, personnel, and the central services such as the handling of mail, the receiving of money, the accounting of revenues and the provision of supplies and equipment.

The Collection Division is responsible for the administration of laws relating to past due taxes payable to the Commissioner of Taxation. These include delinquent income and inheritance taxes and amounts past due on employer withheld and estimated taxes. The Division also gives administrative assistance to the legal staff.

The Income Tax Division conducts the administration of the laws relating to the taxation of incomes, the bank excise tax law and the various surtaxes relating to such laws. All of the income tax returns are examined and audited; tax liabilities are adjusted and all other provisions of the income tax law enforced.

The Inheritance and Gift Tax Division supervises the administration of the inheritance and gift tax laws, examines all estates subject to these taxes, and assesses taxes on all transfers of property of decedents outside the jurisdiction of the probate courts and on all transfers subject to the gift tax.

Digitized by Google
Original from UNIVERSITY OF MICHIGAN
Generated on 2013-02-14 19:51 GMT / http://hdl.handle.net/2027/mdp.39015049797619
Creative Commons Zero (CC0) / http://www.hathitrust.org/access_use#cc-zero

The Petroleum Division carries on the administration of the taxes on motor vehicle fuels and enforces the petroleum inspection laws of the state. This involves the collection of the taxes on gasoline and special fuels including the fuels used by aircraft, the inspection of petroleum products at terminals, refineries and bulk plants, the licensing of distributors and dealers, the issuing of permits to service stations and transporters of petroleum products and the refunding of taxes on fuels used for non-highway purposes.

The Property Tax Division is concerned with the assessment of all real and personal property in the state including the property of public utilities. The division directs the commissioner's assessments of electric transmission and distribution lines, pipelines, and property at metropolitan airports.

The Special Tax Division supervises the administration and enforcement of the gross earnings taxes on transportation and communication utilities; the taconite railroad tax; the air flight tax on airlines; and the taxes on cigarettes and tobacco products. The division makes the determinations of the assessments of mined and unmined iron ore and administers the occupation tax on the business of mining and the taxes on taconite, semi-taconite and ore royalties. Other taxes administered include the deed stamp tax, mortgage registry tax, vessel tonnage tax and cooperative electric tax.

Department of Veterans Affairs

Commissioner



Robert G. Hansen, Madison. Born August 13, 1919 at Hallock, Minnesota. Educated in public schools at Thief River Falls. Graduated from Gustavus Adolphus College at Saint Peter in 1942. Member of physical education staff of Gustavus Adolphus in fall of 1942. Entered Military service at Fort Snelling in December of 1942. Overseas service of twenty months in European Theatre with military government as an interpreter. Employed as teacher, coach, and athletic director of Madison, Minnesota public schools from 1946-1961. Directed Kiwanis Camp Patterson, near Mankato, for twenty-one years. Active in American Legion and Veterans of Foreign Wars. State Commander of American Legion in 1958-1959. Appointed Commissioner of Veterans Affairs on April 1, 1961. Married, two children.

DEPARTMENT OFFICIALS

State Veterans Service Building, Saint Paul

Commissioner: Robert G. Hansen—Salary $10,000. Appointed by Governor for four year term. Term expires: March 1, 1965.

Secretary: Edith Redling.

Veterans Benefits Division: Phillip D. Nygren, Supervisor.

Building 27, Fort Snelling, Saint Paul

Claims Supervisor: Raymond D. Schultz.

Legal Basis

The Department of Veterans Affairs is created and given its general powers in Chapter 196, Minnesota Statutes, 1961, and in Chapter 132, Laws 1963.

Digitized by Google
Original from UNIVERSITY OF MICHIGAN
Generated on 2013-02-14 19:51 GMT / http://hdl.handle.net/2027/mdp.39015049797619
Creative Commons Zero (CC0) / http://www.hathitrust.org/access_use#cc-zero

Qualifications for Commissioner

Section 196.02, Minnesota Statutes 1961 lays down the following qualifications for appointment as commissioner: (1) residence in the state for at least five years prior to appointment; (2) United States citizenship; (3) service in the United States Army, Navy, or Marine Corps during wartime and possession of an honorable discharge from service.

Organization and Functions

A view of the department's organization can be obtained from a glance at the divisions listed under Department Officials.

Assisting Minnesota veterans and their dependents in obtaining federal and state benefits to which they are entitled is the principal function of the Department of Veterans Affairs.

Among programs the Department administers are disabled war veterans' relief, emergency relief, World War II and Korean War education aid, education aid to orphans of World War I and II and Korean War veterans, grave registration, erection of government headstones, and supervision of county veterans' service officers. The commissioner acts as guardian of incompetent veterans and their dependents when so appointed.

The Department also assists veterans and their dependents in securing any federal benefits to which they may be entitled.

Other activities include cooperation with veterans' organizations and supervision of funds provided for the operation of rest and convalescent camps for needy veterans.

The Department administers all Minnesota bonus programs.

Veterans Service Building Commission

Members:

Chairman, Ex-officio: Governor Karl F. Rolvaag, St. Paul.
Vice-Chairman, At Large: Henry J. Lund, St. Paul.
First District: Kenneth Law, Lake City.
Second District: Vacant.
Third District: Vacant.
Fourth District: Homer Clark, St. Paul.
Fifth District: Russell B. Rathbun, Minneapolis.
Sixth District: Mrs. C. A. Carlson, Willmar.
Seventh District: H. N. Bishop, Park Rapids.
Dr. F. J. Rogstad, Detroit Lakes.
Eighth District: Richey B. Reavill, Duluth.
Secretary: William H. Fallon, 620 Commerce Building, St. Paul.

Functions and Services

The State Veterans Service Building Commission, often referred to as the Capitol Approach Commission, is charged with the responsibility, in conjunction with City of St. Paul, for the acquisition of lands to enlarge the Capitol site; the development and beautification thereof; providing the necessary approaches to the Capitol and the erection of a Veterans Service Building.

The Commission consists of the Governor of the State as Chairman, Ex-Officio; two members At Large from the State and one member from each Congressional District.

Digitized by Google
Original from UNIVERSITY OF MICHIGAN
Generated on 2013-02-14 19:51 GMT / http://hdl.handle.net/2027/mdp.39015049797619
Creative Commons Zero (CC0) / http://www.hathitrust.org/access_use#cc-zero

Water Pollution Control Commission

Members:	Term Expires
Malcolm M. Hargraves, M.D., Rochester, Chairman	March 1, 1967
George C. Scott, LeSueur, Vice Chairman	March 1, 1967
Robert C. Tuveson, Albert Lea	March 1, 1967
Robert N. Barr, M.D., Secretary and Executive Officer of State Board of Health, Secretary	Ex Officio
J. G. Flint, D.V.M., Secretary and Executive Officer of State Livestock Sanitary Board	Ex Officio
Wayne Olson, Commissioner of Conservation	Ex Officio
Duane A. Wilson, Commissioner of Agriculture	Ex Officio
Lyle H. Smith, Acting Executive Engineer, State Department of Health, University of Minnesota Campus, Minneapolis	Ex Officio

Legal Basis

The Commission is created and given its general powers under Sections 115.01-115.09, Minnesota Statutes 1961.

Qualifications for Commissioners

Three commissioners are appointed by the Governor for terms of six years. Of these three one must be interested in water pollution control from the public's standpoint, one must be experienced in the field of municipal affairs, and one must be a representative of industry (Minnesota Statutes 1961, Section 115.02).

Organization and Functions

The Commission is made up of three appointees of the Governor, the Secretary and Executive Officer of the State Board of Health, the Commissioner of Conservation, the Commissioner of Agriculture, and the Secretary and Executive Officer of the State Livestock Sanitary Board.

The Water Pollution Control Commission administers and enforces all laws relating to the pollution of waters of the state. The Commission investigates the extent and effect of pollution, to establish pollution standards, to issue orders requiring the discontinuance of discharge of sewage or industrial waste into public waters, to review and approve plans for sewage disposal installations, and to issue or deny permits for the discharge of waste.

Much of the technical and administrative work of the Commission is performed by the Section of Water Pollution Control in the Department of Health. The Commission meets quarterly.

Youth Conservation Commission

See Department of Corrections.

Generated on 2013-02-14 19:51 GMT / http://hdl.handle.net/2027/mdp.39015049797619
Creative Commons Zero (CC0) / http://www.hathitrust.org/access_use#cc-zero
Digitized by Google
Original from UNIVERSITY OF MICHIGAN

POLICY, ADVISORY, MISCELLANEOUS BOARDS AND COMMISSIONS

(All references herein to Minnesota Statutes are to Minnesota Statutes 1961.)

Advisory Board on Alcoholism
Advisory Board on Handicapped, Gifted and Exceptional Children
Advisory Commission on Business Development
Canvassing Board
Civil Defense Advisory Council
Commission on Interstate Cooperation
Equalization Aid Review Committee
Executive Council
Geographic Board
Grain Appeals Board
Great Lakes-St. Lawrence Tidewater Commission
Historic Sites and Markers Commission
Investment Board
Land Exchange Commission
Land Use Committee
Mapping Advisory Board
Merit Award Board
Merit System Council
Minneapolis-St. Paul Metropolitan Airports Commission
Minneapolis-St. Paul Sanitary District
Municipal Commission
Pardon Board
Publication Board
South Dakota-Minnesota Boundary Waters Commission
State Employees Insurance Board
Tax Appeals Board
Twin Cities Metropolitan Planning Commission
Uniform State Laws Commission
Upper Mississippi-St. Croix Improvement Commission
Voting Machine Commission
Waters Resources Board

Minnesota Advisory Board on Problems of Alcoholism

(Minnesota Statutes, Section 144.83)

Members:	Term Expires
Raymond W. Schoenrock, Jr., Chairman, St. Paul	July 1, 1965
William McKenna, Vice-Chairman, Sandstone	July 1, 1965
Walter P. Gardner, M.D., St. Paul	July 1, 1963
J. S. Hopponen, Fergus Falls	July 1, 1963
Mary Laddy, Minneapolis	July 1, 1963
Martin Lampi, Annandale	July 1, 1965
Charles L. Rafferty, St. Paul	July 1, 1967
Reverend Forrest L. Richeson, Minneapolis	July 1, 1967
Stewart W. Rider, Jr., Minneapolis	July 1, 1967

The Minnesota Advisory Board on Problems of Alcoholism assists and advises the Department of Health's consultant on alcoholism in formulating policies and programs, and studies the problems of alcoholism in Minnesota.

The Board is composed of nine members appointed for six-year terms by the Governor and confirmed by the Senate.

Minnesota Advisory Board on Handicapped, Gifted and Exceptional Children

(Minnesota Statutes, Section 121.34)

Members:	Term Expires
Dr. Evelyn Deno, Chairman, Minneapolis	September 1, 1963
Prof. Maynard C. Reynolds, Minneapolis	September 1, 1964
Phillip Anderson, Crookston	September 1, 1965
Dr. Harriet Blodgett, Minneapolis	September 1, 1964
Reede Gray, Redwood Falls	September 1, 1965
Dr. Leroy Hedgecock, Rochester	September 1, 1963
Dr. Sherman Iverson, Duluth	September 1, 1963
Dr. Hyman Lippmann, St. Paul	September 1, 1964
Dr. Victor Lohman, St. Cloud	September 1, 1965
Dr. Harry Meyering, Mankato	September 1, 1965
Wilco B. Schoenbohm, Minneapolis	September 1, 1963

Digitized by Google
Original from UNIVERSITY OF MICHIGAN
Generated on 2013-02-14 19:51 GMT / http://hdl.handle.net/2027/mdp.39015049797619
Creative Commons Zero (CC0) / http://www.hathitrust.org/access_use#cc-zero

The Minnesota Advisory Board on Handicapped, Gifted and Exceptional children acts in an advisory capacity to the State Board of Education, the Commissioner of Public Welfare and the State Board of Health. It studies the needs of exceptional children and aids in formulating policies and encouraging programs for exceptional children.

The Board is composed of eleven members appointed for three-year terms by the Governor. One member is appointed from each of the eight congressional districts, and three members are appointed at large.

Advisory Commission on Business Development

(Minnesota Statutes, Section 362.09)

Members:

Clayton G. Rein, Chairman	St. Paul
Francis M. Boddy	Minneapolis
John D. Chisholm	Rochester
Allen S. King	Minneapolis
Richard S. Kvamme	Moorhead
James Madden	Little Falls
Everett S. Mills	Montevideo
Henry M. Moen	St. Paul
Charles E. Myers	Albert Lea
Jeno F. Paulucci	Duluth
John C. Peterson	St. Paul
Walter M. Ringer, Jr.	Minneapolis
Max M. Winter	Minneapolis

The Advisory Commission on Business Development acts in an advisory capacity to the Commissioner of Business Development regarding the activities of his office.

The Commission is composed of 15 members appointed for indefinite terms by the Governor. In making these appointments the Governor is required to give reasonable representation to the various geographical areas and occupational groups of the state. (Two memberships were vacant at the time this manual was printed.)

Canvassing Board

(Minnesota Constitution, Article V, Section 2;
Minnesota Statutes, Section 204.31)

Members:

1962 State Primary: Joseph L. Donovan, Secretary of State; Oscar R. Knutson, Chief Justice of the Supreme Court; Walter F. Rogosheske, Associate Justice of the Supreme Court; John W. Graff, Judge of the District Court, Second Judicial District; Dana Nicholson, Judge of the District Court, Fourth Judicial District.

1962 General Election: Joseph L. Donovan, Secretary of State; Thomas Gallagher, Associate Justice of the Supreme Court; Martin A. Nelson, Associate Justice of the Supreme Court; Albin S. Pearson, Judge of the District Court, Second Judicial District; Luther Sletten, Judge of the District Court, Fourth Judicial District.

The State Canvassing Board meets in the Secretary of State's office on the second Tuesday after any election to canvass the returns of votes as cast in the various counties and declare the results.

The Board is newly appointed for each statewide primary election, general election or special election for any office involving more than one county. The Secretary of State, who is ex-officio a member, chooses two supreme court justices and two district court judges to complete the Board.

Digitized by Google
Original from UNIVERSITY OF MICHIGAN
Generated on 2013-02-14 19:51 GMT / http://hdl.handle.net/2027/mdp.39015049797619
Creative Commons Zero (CC0) / http://www.hathitrust.org/access_use#cc-zero

Civil Defense Advisory Council

(Minnesota Statutes, Section 12.12)

Members:
Governor Karl F. Rolvaag, Chairman; Lieutenant Governor A. M. Keith; Secretary of State Joseph L. Donovan; State Auditor Stafford King; State Treasurer Val Bjornson; Attorney General Walter Mondale; Senator Gordon Rosenmeier, President Pro Tempore; Representative L. L. Duxbury, Jr., Speaker of the House; Maj. General Chester J. Moeglein; Director, Civil Defense Department, Roy V. Aune (Acting); Mayor Arthur Naftalin, Minneapolis; Mayor George Vavoulis, St. Paul; Mayor George D. Johnson, Duluth; four vacancies.

The Civil Defense Advisory Council advises the governor and state civil defense director on all matters relating to civil defense.

The law prescribes that the council be composed of the governor (as chairman), lieutenant governor, secretary of state, state auditor, state treasurer, attorney general, president pro tempore of the Senate, speaker of the House, mayors of the cities of the first class (Duluth, Minneapolis, St. Paul), adjutant general, state director of civil defense, and four persons appointed by the governor to include a representative of agriculture, one of labor, one of industry, and one of the League of Minnesota Municipalities.

Minnesota Commission on Interstate Cooperation

(Minnesota Statutes, Section 3.29)

Governor's Committee on Interstate Cooperation: William B. Farrell; Carl P. Herbert, Jr.; Frank J. Murray; Stephen T. Quigley (chairman); James I. Rice.

Senate Committee on Interstate Cooperation: Senator Fay George Child, Maynard; Senator Val Imm, Mankato; Senator Harold S. Nelson, Owatonna; Senator Edward G. Novak, St. Paul; Senator Donald Sinclair, Stephen.

House Committee on Interstate Cooperation: Representative E. J. Chilgren, Little Fork; Representative H. J. Henning, Pelican Rapids; Representative Robert C. Kucera, Northfield; Representative Robert Mahowald, St. Cloud; Representative Roy F. Schulz, Mankato.

The Minnesota Commission on Interstate Cooperation participates with the other states in consideration and discussion of mutual problems which affect more than one state, lends support and cooperation in research and study of such problems through the Council of State Governments, assists in various projects sponsored by the Council in the many fields of governmental administration aimed at achieving uniformity in laws and regulations, and acts as liaison between the state and federal governments.

The Commission is composed of a Senate committee of five members; a House committee of five members; a Governor's committee of five members appointed by him from among the department heads; and the Governor, Lieutenant Governor and Speaker of the House as ex-officio non-voting members.

Equalization Aid Review Committee

(Minnesota Statutes, Section 124.21)

Members: (All ex officio.)
Chairman, Erling Johnson, Commissioner of Education, 4th Floor Centennial Office Building; Stephen T. Quigley, Commissioner of Administration; Rolland F. Hatfield, Commissioner of Taxation.

The Equalization Aid Review Committee establishes adjusted property valuations in all school districts of the state for equalization aid purposes and conducts constant review of such valuations for readjustment purposes.

The Committee is composed of the Commissioner of Education, the Commissioner of Administration, and the Commissioner of Taxation. The Department of Taxation conducts the field work and property evaluation service.

Digitized by Google
Original from UNIVERSITY OF MICHIGAN
Generated on 2013-02-14 19:51 GMT / http://hdl.handle.net/2027/mdp.39015049797619
Creative Commons Zero (CC0) / http://www.hathitrust.org/access_use#cc-zero

Executive Council

(Minnesota Statutes, Chapter 9)

Members: (All ex officio.)
Karl F. Rolvaag, chairman, Governor; Joseph L. Donovan, Secretary of State; Stafford King, State Auditor; Val Bjornson, State Treasurer; Walter F. Mondale, Attorney General; Stephen T. Quigley, executive secretary, Commissioner of Administration, 120 State Capitol.

The Executive Council performs a number of specific administrative duties, including the designation of state depositories, the approval or disapproval of mineral leases, the extension of timber permits, and the sale and disposal of certain state lands. It also acts as a calamity board and may grant emergency relief in certain cases and may expend and borrow not more than $200,000 during any fiscal year to cover emergency or disaster situations.

The Council consists of the Governor, Secretary of State, State Auditor, State Treasurer and Attorney General. The Council appoints a Secretary who also serves as Secretary of the State Board of Pardons and the State Board of Investment.

State Geographic Board

(Minnesota Statutes, Chapter 354)

Members:
James C. Marshall, Commissioner of Highways; Russell W. Fridley, Director of Minnesota Historical Society; Wayne H. Olson, Commissioner of Conservation.

The State Geographic Board determines the correct and most appropriate names of lakes, streams, places and other geographic features in the state and establishes the correct spelling of such names.

The Board is composed of the Commissioner of Highways, the Commissioner of Conservation and the Director of the Minnesota Historical Society.

Minnesota Board of Grain Appeals

The board was abolished by the 1961 Legislature.

Great Lakes-St. Lawrence Tidewater Commission

The Great Lakes-St. Lawrence Tidewater Commission cooperated with like commissions of other states in securing approval of a treaty between the United States and Canada to sponsor the joint waterways project connecting the Great Lakes with the Atlantic Ocean.

The Commission is composed of three members appointed by the Governor and serving at his pleasure. The Department of Business Development is charged with the responsibility of serving as secretariat for the Commission. The Commission has received no appropriations from recent sessions of the Legislature and is currently inactive.

Minnesota Historic Sites and Markers Commission

(Minnesota Statutes, Sections 138.08-138.09)

Members:
U. W. Hella, Director of State Parks of the Department of Conservation; Russell W. Fridley, Director of Minnesota Historical Society; James C. Marshall, Commissioner of Highways.

The Minnesota Historic Sites and Markers Commission designates as historic sites such site or areas as have special archeological or historical significance and authorizes the erection of markers on these sites.

The Commission is composed of the Director of State Parks of the Department of Conservation, the Commissioner of Highways, and the Director of the Minnesota Historical Society.

Digitized by Google
Original from UNIVERSITY OF MICHIGAN
Generated on 2013-02-14 19:51 GMT / http://hdl.handle.net/2027/mdp.39015049797619
Creative Commons Zero (CC0) / http://www.hathitrust.org/access_use#cc-zero

State Board of Investment

(Minnesota Constitution, Article 8, Sec. 4;
Minnesota Statutes, Chapter 11)

Members:
Karl F. Rolvaag, Governor; Stafford King, State Auditor; Val Bjornson, State Treasurer; Joseph L. Donovan, Secretary of State; Walter F. Mondale, Attorney General; Robert E. Blixt, Executive Secretary, 115 State Capitol Building.

The State Board of Investment is responsible for formulation of state investment policies, and the actual purchase and sale of securities for the Permanent School Fund, the various state retirement funds, the highway funds, the Invested Treasurer's Cash, and other departmental or surplus funds which are available for investment as provided by Law.

The Board is composed of the Governor, State Auditor, State Treasurer, Secretary of State, and Attorney General.

Minnesota Land Exchange Commission

(Minnesota Constitution, Article 8, Section 7;
Minnesota Statutes, Chapter 94, especially Sections 94.341-94.348)

Members: (All ex officio.)
Karl F. Rolvaag, Governor; Stafford King, State Auditor, Secretary; Walter F. Mondale, Attorney General.

The Minnesota Land Exchange Commission approves the exchange of lands owned by the federal government or private interests for state-owned lands.

The Commission is composed of the Governor, the State Auditor and the Attorney General.

Land Use Committee

(Minnesota Statutes, Sections 92.33-92.37)

Members: (all ex officio.)
Karl F. Rolvaag, Governor, Chairman; Wayne H. Olson, Commissioner of Conservation, Executive Secretary; Duane A. Wilson, Commissioner of Agriculture; James C. Marshall, Commissioner of Highways, Rolland F. Hatfield, Commissioner of Taxation, Erling Johnson, Commissioner of Education.

The Land Use Committee classifies all public and private lands in the state with reference to the use to which the lands are adapted, but principally as to adaptability to present known uses such as agriculture and forestry. Copies of the Committee's classifications are recorded in the office of the register of deeds in each county in which the classified lands are located.

The Committee is composed of the Governor, the Commissioners of Conservation, Agriculture, Education, Highways and Taxation.

State Mapping Advisory Board

(Minnesota Statutes, Section 84.54)

Members:
(The eight-man Board is composed of: Commissioners of Aeronautics, Agriculture, Business Development, Highways, Iron Range Resources and Rehabilitation and Taxation, or a member appointed by any of the commissioners to serve in that commissioner's place; the Director of the Minnesota Geological Survey at the University of Minnesota; and one member at large appointed by the Governor to serve at his pleasure. Secretary: William B. Farrell, Commissioner, Business Development. Recording Secretary: Norman Howenstein, 129 State Office Building.

The State Mapping Advisory Board studies the general topographic and mapping needs of the state, advises the Commissioner of Conservation regarding order of surveys, and promotes coordination of survey and mapping activities of public and private agencies in the state.

Digitized by Google
Original from UNIVERSITY OF MICHIGAN
Generated on 2013-02-14 19:51 GMT / http://hdl.handle.net/2027/mdp.39015049797619
Creative Commons Zero (CC0) / http://www.hathitrust.org/access_use#cc-zero

Minnesota State Employees Merit Award Board

(Minnesota Statutes, Section 16.71)

Members:	Term Expires
William E. Bender, St. Paul	February 1, 1963
George Fortmeyer, St. Paul	February 1, 1963
Clifford Nash, St. Paul	February 1, 1963
Ronald Lang, St. Paul Park	February 1, 1963
Elmer Erkkila, St. Paul	February 1, 1963

The Minnesota State Employees Merit Award Board formulates and maintains plans to encourage and reward unusual and meritorious suggestions and accomplishments by state employees in the promotion of efficiency and economy in state government.

The Board is composed of five state officers or employees appointed for two-year terms by the Governor. The Board is established within the office of the Commissioner of Administration and receives the assistance of that office.

Merit System Council

Members:	Term Expires
E. Sherm Hall	December, 1962
George A. Bergwall	December, 1963
Albert O. Palm	December, 1964

The Merit System Council is responsible for the establishment of policies for the administration of Merit System examinations and the hearing of personnel appeals. In addition, the Council is advisory to the Commissioner of Public Welfare on the establishment of personnel policies, including the maintenance of the classification and compensation plans, relating to the employment of personnel in the county welfare departments.

The Council is established by Rules and Regulations of the Department of Public Welfare, and in accordance with authority given the Commissioner of Public Welfare under Section 393.07, Subd. 5, Minnesota Statutes 1961.

The Merit System Council performs the same function as described above for the Merit System for local civil defense positions where such coverage is required. This function of the Council is established through Rules and Regulations adopted in accordance with Section 12.22, Subd. 3 of Minnesota Statutes 1961.

Minneapolis-St. Paul Metropolitan Airports Commission

(Minnesota Statutes, Sections 360.101-360.144)

Members:	Term Expires
Lawrence M. Hall, St. Paul (appointed by Governor), Chairman	1967
George Vavoulis, Mayor of St. Paul, Vice Chairman	1964
Arthur Naftalin, Mayor of Minneapolis, Secretary	1963
Alexander Gallus, Board of Park Commissioners, Minneapolis	1967
Bernard T. Holland, St. Paul City Councilman	1961
Joseph A. Maun, Citizen Commissioner, St. Paul	1967
Severin A. Mortinson, St. Paul City Councilman	1965
Gerald R. Nelson, Minneapolis City Alderman	1965
P. K. Peterson, Citizen Commissioner, Minneapolis	1967

Henry G. Kuitu, Executive Director, 2429 University Ave., St. Paul.

Functions and Services

Metropolitan Airports Commissions were authorized in 1943, as public corporations in and for any two contiguous cities of the first class. The objectives of the commissions are to promote the public interest in the development of air transportation; to increase air commerce and promote the efficient, safe and economical handling of such com-

Digitized by Google
Original from UNIVERSITY OF MICHIGAN
Generated on 2013-02-14 19:51 GMT / http://hdl.handle.net/2027/mdp.39015049797619
Creative Commons Zero (CC0) / http://www.hathitrust.org/access_use#cc-zero

merce; to assure inclusion of this state in national and international programs of air transportation, and to those ends to develop the full potentialities of the metropolitan areas in this state as aviation centers; and to correlate the metropolitan facilities with all aviation facilities within the state so as to provide for the most efficient and economical use of such services.

The Minneapolis-St. Paul Metropolitan Airports Commission originally had jurisdiction over the construction, operation and maintenance of all airports within a 25-mile radius of the cities involved—(Minneapolis and St. Paul). Subsequent legislation in 1947 took from the Commission jurisdiction over airports within the metropolitan area unless owned and operated by the Commission. Membership of the Commission consists of the Mayor of each city, or a qualified voter appointed by him; a member of the Council of each city, chosen by the Council; a member of the Board of Commissioners having jurisdiction over airports of each of the respective cities at the time of passage of the original legislation, or a second Council member should the Council previously have had airport jurisdiction; one additional Citizen Commissioner from each city, appointed by the Mayor and one member appointed by the Governor from outside the metropolitan area, who is the Chairman. The term of each commissioner, except that of a mayor or his appointee, and of one appointed to fill a vacancy, is six years. Each mayor or his appointee serves for the term of office of the mayor. Even though the term of a commissioner has expired he continues to serve until replaced or reappointed.

The Commission has power to issue bonds and levy taxes for payment of the bonds, expenditures for acquisition of property, construction, payments on bonded indebtedness, if any. Maintenance and operation are financed by the two cities. The law requires that the Commission submit an annual budget to each city council on or before July 1, and each city must provide the amount necessary to meet its proportionate share of the total cost.

The following airports are owned and operated by this Commission: (1) Minneapolis-St. Paul International Airport—Wold-Chamberlain Field (2) Saint Paul Downtown Airport (Holman Field) (3) Anoka County Field (4) Crystal Field (5) Flying Cloud Field (6) Lake Elmo Field.

Minneapolis-St. Paul Sanitary District

(Minnesota Statutes, Chapter 445; Chapter 882, Laws 1963)

Members:	Term Expires
Trustees—Minneapolis-St. Paul Sanitary District	
Commissioner Robert F. Peterson, St. Paul, Chairman	1st Mon. July 1963
Mayor George J. Vavoulis, St. Paul	during term of office
Mayor Arthur Naftalin, Minneapolis, Vice-Chairman	during term of office
Arnold J. Imsdahl, St. Paul, Corporate Secretary, Citizen Member	1st Mon. July 1965
Mayor Joseph J. Jagunich, Eveleth	1st Mon. July 1965
Nathan Harris, Minneapolis, Citizen Member	1st Mon. July 1965
Alderman H. P. Christensen	1st Mon. July 1965
Kerwin L. Mick, Minneapolis, Chief Engineer and Superintendent	
Louis J. Bartscher, St. Paul, Executive Secretary.	
D. D. Wozniak, St. Paul, Attorney.	

The general purpose of the Minneapolis-St. Paul Sanitary District is to promote the public health and welfare by providing an adequate and efficient method of disposing of domestic and industrial wastes, so that the discharge of such wastes into any watercourse within the sanitary district shall not become a nuisance or injurious to the health and well-being of the people of the state.

Digitized by Google
Original from UNIVERSITY OF MICHIGAN
Generated on 2013-02-14 19:51 GMT / http://hdl.handle.net/2027/mdp.39015049797619
Creative Commons Zero (CC0) / http://www.hathitrust.org/access_use#cc-zero

In addition to the power to construct and maintain waste disposal systems, the sanitary district has specific powers to regulate and control the discharge of industrial wastes.

The seven members of the board of trustees of the sanitary district are selected as follows: Each city council appoints one of its members, and one of its citizenry; the mayor of each city is a member, or may appoint a member of the city governing body in his place; the Governor shall appoint one member from the state at large from outside Ramsey or Hennepin counties, or any counties contiguous thereto. The term of each trustee begins on the first Monday in July and continues for four years, except that a trustee's term shall terminate when he ceases to hold the city office to which he was elected. Even though his term has expired a trustee continues to serve on the board until replaced or reappointed.

Municipal Commission

(Minnesota Statutes 1961, Chapter 414; Laws of 1963, Chapter 807)

Members:	Term Expires
Joseph Robbie, Minneapolis	June 1967
Robert W. Johnson, Anoka	June 1967
Terrance S. O'Toole, St. Paul	July 1, 1967

Irving Keldsen, Secretary, appointed by the commission.

The state municipal commission was created in 1959 to "hear petitions for the incorporation of property into villages; the detachment of property from municipalities; and the annexation of property to municipalities." The term "municipalities" includes villages and cities of all classes.

The commission is composed of three members appointed by the Governor for four year terms, one of whom must be learned in the law. Annually the commission selects from its members a chairman who possesses the powers and duties prescribed by the general law that is applicable to the heads of state departments and agencies. All appointees must be state residents for five years prior to appointment. The commission is located at Room 51, State Office Building, St. Paul.

Board of Pardons

(Minnesota Constitution, Article V, Section 5;
Minnesota Statutes, Chapter 638)

Members: (All ex officio.)
Karl F. Rolvaag, Governor; Walter F. Mondale, Attorney General; Oscar R. Knutson, Chief Justice of the Supreme Court. Secretary: James Bradford, 310 State Office Building, St. Paul.

The Board of Pardons has the authority to grant pardons and reprieves, and to commute the sentence of any person convicted of any offense against the laws of the state.

The Board is composed of the Governor, the Attorney General, and the Chief Justice of the Supreme Court, and a secretary who is either the Commissioner of Corrections himself or his appointee.

Publication Board

(Minnesota Statutes, Section 15.046)

Members: (All ex officio.)
Joseph L. Donovan, Secretary of State; Walter F. Mondale, Attorney General; Stephen T. Quigley, Commissioner of Administration, Secretary.

Digitized by Google
Original from UNIVERSITY OF MICHIGAN
Generated on 2013-02-14 19:51 GMT / http://hdl.handle.net/2027/mdp.39015049797619
Creative Commons Zero (CC0) / http://www.hathitrust.org/access_use#cc-zero

The Publication Board prescribes regulations covering: the periodic publication of state agencies' rules and regulations which are filed with the Secretary of State; the selection, compilation and publication of such orders of administrative agencies as it may deem necessary; and a uniform manner and form for the printing and indexing of regulations.

The Board is composed of the Secretary of State, the Attorney General, and the Commissioner of Administration.

South Dakota-Minnesota Boundary Waters Commission

(Minnesota Statutes, Sections 114.01-114.08)

Members:
Walter J. Fillmore, Director of Game and Fish Commission of South Dakota; Wayne H. Olson, Commissioner of Conservation of Minnesota; Joe Grimes, Chief Engineer South Dakota Water Resources Department.

The South Dakota-Minnesota Boundary Waters Commission investigates and determines the most desirable levels of artificially controlled waters; prescribes a plan for controlling and regulating such levels; prescribes and promulgates rules and procedures for the conduct of its investigations, surveys and hearings; and gives such orders as are necessary to further the purpose of the Commission.

The Commission is composed of the Director of the Game and Fish Commission of South Dakota, the Commissioner of Conservation of Minnesota, and an engineer appointed by the mutual consent of the governors of South Dakota and Minnesota for a four-year term.

State Employees Insurance Board

(Minnesota Statutes, Sections 15.35-15.41)

Members:
Karl F. Rolvaag, Governor; Val Bjornson, State Treasurer; Cyrus E. Magnusson, Commissioner of Insurance; Leslie C. Smith, State Employee; Gunnar Pederson, State Employee.

The State Employees Insurance Board is authorized to provide for group insurance covering life, health, accident, surgical benefits, and hospitalization, for officers and employees of the state. The board establishes rules and regulations for the administration and management of programs for group insurance. The cost of such insurance is paid by the insured officers and employees of the state, for which a system of payroll deduction is authorized.

The Board consists of the Governor, State Treasurer, Commissioner of Insurance, and two state employees who are elected by their fellow state employees for four year terms.

Board of Tax Appeals

(Minnesota Statutes, Chapter 271)

Members:	Term Expires
Ernest J. Messner, Chairman, Hibbing	March 1, 1965
John Knapp, Albany	March 1, 1969
One position in dispute.	

The Board of Tax Appeals reviews and may redetermine orders of the Commissioner of Taxation regarding taxes, fees and assessments when such orders are appealed by taxpayers. The Board determines questions of both law and fact, and its written decision is final unless appealed to the Supreme Court.

The Board is composed of three members appointed for six-year terms by the Governor and confirmed by the Senate and is located at Room 53, State Office Building, St. Paul.

Digitized by Google
Original from UNIVERSITY OF MICHIGAN
Generated on 2013-02-14 19:51 GMT / http://hdl.handle.net/2027/mdp.39015049797619
Creative Commons Zero (CC0) / http://www.hathitrust.org/access_use#cc-zero

Twin Cities Metropolitan Planning Commission

220 Griggs-Midway Building, Saint Paul 4, Minnesota

(Minnesota Statutes, Chapter 473;
Session Laws 1963, Chapter 866)

Members:	Term Expires
Central City Mayors:	
Arnett W. Leslie (representing Mayor Arthur Naftalin) Minneapolis	Coinciding with Mayor's Incumbency
Peter D. Fritz (representing Mayor George Vavoulis) Saint Paul	Coinciding with Mayor's Incumbency
Central City Council Representatives:	
James J. Dalglish, Commissioner of Finance, Saint Paul	June 1965
George W. Martens, Alderman, Minneapolis	June 1965
Representatives of Suburban Municipalities:	
P. C. Bettenburg, Lakeland	June 1965
F. Robert Edman, Mendota Heights	June 1965
Thomas Forsberg, Municipal Judge, Coon Rapids	June 1965
Mrs. Luverne Graham, Bloomington	June 1965
Mrs. Rolland Hatfield, Roseville	June 1965
Melvin Lebens, Shakopee	June 1965
E. F. Robb, Jr., Mayor, Deephaven	June 1965
County Representatives:	
Anoka County Assessor, Edward C. Schwartz, Anoka	June 1965
Carver County Attorney, Julius Smith, Chaska	June 1965
Dakota County Highway Engineer, James Gabiou, Hastings	June 1965
Hennepin County Commissioner, Elwood B. Swanson, Minneapolis	June 1965
Ramsey County Commissioner, Edward Salverda, Saint Paul	June 1965
Scott County Engineer, Lawrence Ploumen, Shakopee	June 1965
Washington County, O. R. Van Wirt, Forest Lake	June 1965
School Districts Representatives:	
Kruger Libbey, Board Member, Minnetonka School District, Wayzata	June 1967
Town Representatives:	
Kenneth A. Kumm, Chairman, White Bear Township, White Bear Lake	June 1967
Edward G. Whitman, Chairman, East Oakdale Township Board, Lake Elmo	June 1967
Special District Representatives:	
Kerwin L. Mick, Chief Engineer and Superintendent, Minneapolis-Saint Paul Sanitary District, Minneapolis	June 1964
Fred T. Paul, Representative, Metropolitan Airports Commission, Mpls.	June 1959*
Citizens Representatives:	
Eldon V. Comstock, Edina	June 1968
Gerald R. Dillon, Minneapolis	June 1968
John R. Finnegan, Saint Paul	June 1968
Mrs. Charles W. Johnson, Bloomington	June 1968
J. Douglas Kelm, Saint Paul	June 1968
Zane B. Mann, Excelsior	June 1968
Arch G. Pease, Coon Rapids	June 1968

*Serving until successor has been appointed and duly qualified.

The Commission draws up plans for the physical, social and economic development of the twin cities metropolitan area. The general purpose of these plans is to achieve a coordinated and harmonious development of the area. Specific functions of the Commission include the conducting of research on problems of the area, publicizing the results of such research, and advising governmental units with respect to problem solutions.

According to law, members of the Commission are to include: two representatives of each central city (Minneapolis and St. Paul), one being the mayor or his representative and one an appointee of the city's governing body; seven representatives of the cities and villages in the metropolitan area other than St. Paul and Minneapolis (no more than two representatives are to be from the same county, representatives are appointed by a majority vote of the mayors of these cities and villages); one representative of each county in the area (appointed by the county board); one person to represent the school districts in the area (appointed by a majority vote of the chairmen of the various school district boards); two representatives of the towns in the area (appointed by a majority vote of the chairmen of the town boards of supervisors); one representative of each public corporation

Digitized by Google
Original from UNIVERSITY OF MICHIGAN
Generated on 2013-02-14 19:51 GMT / http://hdl.handle.net/2027/mdp.39015049797619
Creative Commons Zero (CC0) / http://www.hathitrust.org/access_use#cc-zero

created by law to perform a service within two or more cities, villages, or towns in the area (appointed by the governing body of each public corporation); and seven representatives of private citizens and groups interested in regional planning and development (appointed by the governor, at least four to be residents of Minneapolis or St. Paul and not more than four to be members of the same political party).

The mayor of each central city serves for a term which coincides with his term of office as mayor. All other members serve for five year terms, except for special provisions covering the terms of original members of the body. Even though their terms have expired, members serve until reappointed or replaced. The Commission is located at 220 Griggs-Midway Building, St. Paul.

Commission on Uniform State Laws

(Minnesota Statutes, Section 3.251-3.254)

Members:	Term Expires
John W. Mooty, Minneapolis	June 1963
Representative R. N. Nelson, Breckenridge	June 1963
Maynard E. Pirsig, Minneapolis	June 1963

The Commission on Uniform State Laws examines legal subjects on which uniformity of legislation in the various states is desirable, ascertains the best means to effect uniformity, represents Minnesota at the national conference of Commissioners on Uniform Laws and prepares bills adapting such uniform acts to our statutes for introduction in the state Legislature.

The Commission is composed of three members learned in the law appointed jointly by the Governor, the Attorney General, and the Chief Justice of the Supreme Court for two-year terms.

Upper Mississippi and St. Croix River Improvement Commission

The Upper Mississippi and St. Croix River Improvement Commission worked in cooperation with the Mississippi Valley Association to promote navigation on the two rivers and conducted a program of research on related subjects.

The Commission is composed of five members appointed by the Governor and serving at his pleasure. The Department of Business Development is charged with the responsibility of serving as secretariat for the Commission. The Commission has received no appropriations from recent sessions of the Legislature and is currently inactive.

Minnesota Voting Machine Commission

(Minnesota Statutes, Section 206.08)

Members:	Term Expires
Walter F. Mondale, Attorney General, Chairman	
Clayton B. Murray, Hibbing	August 23, 1965
Leonard A. Johnson, Minneapolis	August 22, 1965

The Minnesota Voting Machine Commission inspects and approves voting machines for use in elections.

The Commission is composed of the Attorney General, a member appointed by the Attorney General, and a member appointed by the Governor. The appointed members, who serve four-year terms, must be master mechanics or graduates of a school of mechanical engineering.

Digitized by Google
Original from UNIVERSITY OF MICHIGAN
Generated on 2013-02-14 19:51 GMT / http://hdl.handle.net/2027/mdp.39015049797619
Creative Commons Zero (CC0) / http://www.hathitrust.org/access_use#cc-zero

Minnesota Water Resources Board

(Minnesota Statutes, Section 105.71)

Members:	Term Expires
George E. Loughland, Chairman, Golden Valley	October 5, 1968
Charles Horn, Minneapolis	October 5, 1963
Russell Younggren, Secretary, Hallock	October 5, 1965
Alvin Payne, Vice-Chairman, DeGraff	October 5, 1966
Rector Putnam, Blue Earth	October 5, 1967

Executive Secretary: Virgil C. Herrick, 3rd floor, Centennial Office Building.

The Minnesota Water Resources Board counsels with existing agencies to promote the systematic administration of water policy and to coordinate and accelerate conservation activities. The Board also has jurisdiction over the establishment of watershed districts.

The Board is composed of five members appointed for six-year terms by the Governor and confirmed by the Senate. Members continue to serve until replaced or reappointed.

Generated on 2013-02-14 19:51 GMT / http://hdl.handle.net/2027/mdp.39015049797619
Creative Commons Zero (CC0) / http://www.hathitrust.org/access_use#cc-zero

Digitized by Google

Original from
UNIVERSITY OF MICHIGAN

EXAMINING AND LICENSING BOARDS*

Abstracters Board
Accountancy Board
Architects, Engineers & Surveyors Board
Athletic Commission
Barber Examiners
Basic Sciences Board
Chiropody Board
Chiropractic Board
Dental Board
Electricity Board
Hairdressing, Beauty Culture Board
Law Examiners Board
Medical Board
Nursing Board
Optometry Board
Osteopathic Board
Pharmacy Board
Physical Therapist Committee
Psychologists Board
Veterinary Board
Watchmaking Board

Minnesota Abstracters' Board of Examiners

(Minn. Statutes, Secs. 386.63-386.76)
P.O. Box 335, Winona

Members:	Term Expires
A. F. Kimball, Duluth	July 1, 1965
Anthony L. Winczewski, Winona	July 1, 1965
Vern A. Molstad, Madison	July 1, 1967
Harry Newby, Carlton	July 1, 1967
Paul McKnight, Duluth	July 1, 1963

The Minnesota Abstracters' Board of Examiners examines and issues certificates of registration to persons engaged in the business of abstracting land titles.

The Board is composed of five members appointed for six-year terms by the Governor.

State Board of Accountancy

(Minn. Statutes, Secs. 326.17-326.23)
1102 Wesley Temple Building, Minneapolis

Members:	Term Expires
John J. Costello, Chairman, St. Paul	December 31, 1963
Harold M. Solstad, Vice-Chairman, Minneapolis	December 31, 1965
T. K. Riddiford, Secretary-Treasurer, Minneapolis	December 31, 1964
Raymond J. Grover, Duluth	December 31, 1966
Vincent J. Rian, Rochester	December 31, 1967

The State Board of Accountancy examines and issues certificates of certified public accountants to qualified candidates.

The Board is composed of five certified public accountants appointed for five-year terms by the Governor.

State Board of Registration for Architects, Engineers and Land Surveyors

(Minn. Statutes, Secs. 326.04-326.16)
316 New York Building, St. Paul

Members:	Term Expires
Arnold M. Steffes (E), Chairman, St. Paul	January 1, 1966
Werner P. Wolff (E), Vice-Chairman, Hibbing	January 1, 1967
Allan H. Meinecke (A), Secretary, St. Paul	January 1, 1967
A. Reinhold Melander (A), Duluth	January 1, 1964
Marvin R. Laing (E), Minneapolis	January 1, 1967
William S. Kelley, Jr. (LS), Long Lake	January 1, 1964
Ray C. Deegan (E), Mankato	January 1, 1965
James J. Ryan (E), St. Paul	January 1, 1966
Glynne W. Shifflet (A), Minneapolis	January 1, 1965

Executive Secretary: Helen D. Carlson.

The State Board of Registration for Architects, Engineers and Land Surveyors registers qualified applicants in the respective professions indicated.

The Board is composed of nine members appointed for four-year terms by the Governor. Three members must be registered architects, five members must be registered engineers, and one member must be a registered land surveyor.

*References to Minn. Statutes are to Minn. Statutes, 1961.

Digitized by Google
Original from UNIVERSITY OF MICHIGAN
Generated on 2013-02-14 19:51 GMT / http://hdl.handle.net/2027/mdp.39015049797619
Creative Commons Zero (CC0) / http://www.hathitrust.org/access_use#cc-zero

State Athletic Commission

(Minn. Statutes, Secs. 341.01-341.15)
506 State Office Building, St. Paul

Members:	Term Expires
Jack Gibbons, St. Paul	March 1, 1964
L. Howard Bennett, Minneapolis	March 1, 1962
James M. Waters, St. Paul	March 1, 1962
Bruno G. Lisi, Rochester	March 1, 1963
C. M. Smith, Duluth	March 1, 1963

Secretary: George A. Barton

The State Athletic Commission supervises all amateur and professional boxing contests and approves and issues licenses to promoters, boxers, managers, seconds and referees.

The Commission is composed of five members appointed for three-year terms by the Governor.

Board of Barber Examiners

(Minn. Statutes, Secs. 154.22-154.26)
Room 310, 555 Wabasha, St. Paul

Members:	Term Expires
Douglas Maddox, Hopkins, Chairman	July 30, 1963
Nicholas Delmont, Secretary, St. Paul	July 1, 1964
Fred J. Gossell, St. Cloud	July 1, 1965

The Board of Barber Eaxminers examines applicants for apprentice barbers and registered barbers; issues licenses to qualified applicants; and conducts a program of general supervision over all barber shops, barber schools and training of apprentices.

The Board is composed of three qualified barbers appointed for three-year terms by the Governor.

State Board of Examiners in the Basic Sciences

(Minn. Statutes, Ch. 146)
126 Millard Hall, University of Minnesota, Minneapolis

Members:	Term Expires
Prof. John A. Johnson, President, Minneapolis	April 1, 1967
John A. Callahan, M.D., Vice-President, Rochester	April 1, 1965
Prof. Raymond N. Bieter, Secy.-Treas., Minneapolis	April 1, 1967
Niles Shoff, D.C., Albert Lea	April 1, 1963
Dale Dodson, D.O., Northfield	May 1, 1969

The State Board of Examiners in the Basic Sciences conducts examinations in the basic sciences, which are defined as anatomy, bacteriology, chemistry, hygiene, pathology and physiology. Successful examinees are given a basic science certificate which is a requirement for licensing in the healing arts.

The Board is composed of five members appointed for six-year terms by the Governor. Two members must be professors, one must be a doctor of medicine and surgery, one must be a doctor of osteopathy, and one must be a doctor of chiropractic.

State Board of Podiatry (Formerly Chiropody) Examiners and Registration

(Minn. Statutes, Ch. 153)
612 Southdale Medical Building, Minneapolis

Members:	Term Expires
Dr. Edward W. Chrencik, President, Hopkins	May 3, 1965
Dr. Thomas O'Keefe, Vice-President, St. Cloud	May 3, 1964
Dr. Robert E. Ray, Secy.-Treas., Minneapolis	May 3, 1966
Dr. Ann Rotramel, New Ulm	May 3, 1967
Dr. Ernest Ueland, Minneapolis	May 3, 1963

The State Board of Podiatry Examiners and Registration examines and licenses podiatrists and investigates reported infractions of the podiatry law.

The Board is composed of five resident podiatrists appointed for five-year terms by the Governor.

Digitized by Google
Original from UNIVERSITY OF MICHIGAN
Generated on 2013-02-14 19:51 GMT / http://hdl.handle.net/2027/mdp.39015049797619
Creative Commons Zero (CC0) / http://www.hathitrust.org/access_use#cc-zero

State Board of Chiropractic Examiners

(Minn. Statutes, Secs. 148.01-148.101)
2903 E. 42nd Street, Minneapolis

Members:	Term Expires
Dr. Ralph T. Knapp, President, Duluth	April 12, 1965
Dr. Walden F. Gray, Vice-President, Austin	April 12, 1966
Dr. Victor L. Marty, Secy.-Treas., Minneapolis	April 12, 1963
Dr. W. F. Hynan, St. Paul	April 12, 1964
Dr. Herman Ahrenholz, Willmar	April 12, 1967

The State Board of Chiropractic Examiners examines and licenses chiropractors and takes action in cases of criminal or illegal practice by licensed or unlicensed chiropractors.

The Board is composed of five resident chiropractors appointed for five-year terms by the Governor. No two members of the Board may be from the same college of chiropractic.

State Board of Dental Examiners

(Minn. Statutes, Sec. 150.01-150.13)
2236 Marshall Avenue, St. Paul

Members:	Term Expires
Dr. H. A. Hoglund, President, Willmar	October 1, 1963
Dr. Stephen P. Inglis, Vice-Pres., Redwood Falls	October 1, 1964
Dr. Irwin A. Epstein, Secy.-Treas., St. Paul	October 1, 1963
Dr. Edwin J. Kleimola, Hibbing	October 1, 1964
Dr. Jay J. Nicol, Minneapolis	October 1, 1965

The State Board of Dental Examiners examines and licenses dentists and dental hygienists.

The Board is composed of five practicing dentists appointed for three-year terms by the Governor.

State Board of Electricity

(Minn. Statutes, Sec. 326.24)
1954 University Avenue, St. Paul

Members:	Term Expires
John Norland, President, Duluth	January, 1964
Cecil Holsing, Vice-President, Zumbrota	January, 1967
Robert Jurkovski, Secretary, Minneapolis	January, 1965
Jack Kohn, St. Paul	January, 1964
Robert Ferguson, St. Paul	January, 1966
Ludwig Anderson, Kettle River	January, 1967
Francis Judge, Worthington	January, 1968

(Election of officers annually, first meeting in July).

Executive Secretary: S. M. Sanford.

The State Board of Electricity examines applicants (M.S.A. Sec. 326.26) and issues various classifications of electricians' license (M.S.A. Sec. 326.27, 326.28); supervises inspections on electrical installations to assure the user of electricity that such installation is installed in compliance with approved standards of safety to life and property (M.S.A. Sec. 326.24, Subd. 3).

The Board is composed of seven members appointed for five-year terms by the Governor. Two members must be representatives of electrical suppliers in the rural areas of the state, two members must be master electricians and contractors, two members must be journeymen electricians, and one member must be a consulting electrical engineer or electrical inspector of a city of the first class.

State Board of Hairdressing and Beauty Culture Examiners

(Minn. Statutes, Ch. 155)
406 Plymouth Building, Minneapolis

Members:	Term Expires
Alice Trowbridge, President, Minneapolis	July 1, 1963
Alice A. Nelson, Vice-President, Fairmont	July 1, 1965
Lorrayne Piens, Secy.-Treas., Minneapolis	July 1, 1964

The State Board of Hairdressing and Beauty Culture Examiners examines and licenses hairdressers and beauty culturists and registers and inspects beauty shops and beauty schools.

The Board is composed of three members appointed for three-year terms by the Governor. No two members shall be graduates of the same school of beauty culture.

Digitized by Google
Original from UNIVERSITY OF MICHIGAN
Generated on 2013-02-14 19:51 GMT / http://hdl.handle.net/2027/mdp.39015049797619
Creative Commons Zero (CC0) / http://www.hathitrust.org/access_use#cc-zero

State Board of Law Examiners

(Minn. Statutes, Sec. 481.01)
900 Minnesota Building, St. Paul

Members:	Term Expires
John W. Padden, President, Crookston	October 2, 1964
Arnold A. Karlins, Minneapolis	January 12, 1964
Donald D. Harries, Duluth	January 1, 1965
Elmer R. Peterson, Albert Lea	January 5, 1963
Harry G. Costello, St. Paul	October 2, 1964
C. Allen Dosland, New Ulm	January 18, 1966
Gerald S. Rufer, Fergus Falls, Secretary	October 2, 1964

The State Board of Law Examiners examines applicants for admission to practice law in the state. Certificates authorizing the holder to practice law are issued by the Supreme Court upon recommendation by the Board.

The Board is composed of not less than three nor more than seven attorneys at law appointed for three-year terms by the justices of the Supreme Court.

State Board of Medical Examiners

(Minn. Statutes, Ch. 147; Laws 1963, Ch. 45)
230 Lowry Medical Arts Building, St. Paul

Members:	Term Expires
Dr. Bror F. Pearson, Shakopee, President	May 1, 1968
Dr. James C. Cain, Vice-President, Rochester	May 1, 1964
Dr. J. P. Medelman, St. Paul, Secretary	May 1, 1971
Dr. Howard L. Horns, Minneapolis	May 1, 1966
Dr. F. H. Magney, Duluth	May 1, 1967
Dr. Irwin L. Oliver, Graceville	May 1, 1969
Dr. Russell O. Sather, Crookston	May 1, 1965

The State Board of Medical Examiners examines applicants and issues licenses to practice medicine, midwifery and massage; registers physical therapists; and issues temporary certificates for graduate training in medicine, surgery and obstetrics.

The law provides that effective May 1, 1963 the Board shall consist of eight members appointed by the Governor, seven of whom shall hold the degree of doctor of medicine and one of whom shall hold the degree of doctor of osteopathy (the latter has not yet been appointed by the Governor).

Minnesota Board of Nursing

(Minn. Statutes, Secs. 148.171-148.297)
530 Minnesota Building, St. Paul

Members: (Professional Nursing)	Term Expires
Dorothy Titt, R.N., Minneapolis	May 1, 1963
Irene M. Donovan, R.N., St. Paul	May 1, 1966
Mrs. Rosemary Picha, R.N., Rochester	May 1, 1965
Mrs. Ruth Holland, R.N., St. Paul	May 1, 1964
Harriet Bestul, R.N., Minneapolis	May 1, 1967
Sister M. Lea Schulte, R.N., Winona	August 21, 1965
Valborg Tollefsrud, R.N., Northfield	August 21, 1965
Members: (Practical Nursing)	
Burton C. Ford, M.D., Marshall	August 1, 1964
Mrs. Sarah Roper, L.P.N., Duluth	August 1, 1965
Dolores Skaden, R.N., Blue Earth	August 1, 1963

The Minnesota Board of Nursing examines and licenses registered nurses and practical nurses and accredits schools of basic professional nursing and schools of practical nursing, and is responsible for the administration of the state nurse Scholarship law.

The Board is composed of seven registered nurses appointed for five-year terms by the Governor for the purpose of licensing registered nurses. Three additional members (a physician, a licensed practical nurse, and a hospital administrator) are appointed for three-year terms by the Governor to complete a ten-member board for the purpose of licensing practical nurses.

Digitized by Google
Original from UNIVERSITY OF MICHIGAN
Generated on 2013-02-14 19:51 GMT / http://hdl.handle.net/2027/mdp.39015049797619
Creative Commons Zero (CC0) / http://www.hathitrust.org/access_use#cc-zero

State Board of Optometry

(Minn. Statutes, Secs. 148.52-148.62)
107 Seventh Avenue So., South St. Paul

Members:	Term Expires
Dr. Owen C. Wilke, President, Marshall	January 1, 1966
Dr. Garfield W. McAllen, Vice-President, Hallock	January 1, 1964
Dr. William N. Deuberry, Secretary, South St. Paul	January 1, 1964
Dr. Realf T. Tolo, Albert Lea	January 1, 1966
Dr. Gregory T. Gibbons, Cambridge	January 1, 1965

The State Board of Optometry examines and licenses applicants desirous of practicing optometry and enforces the state's optometry law.

The Board is composed of five qualified optometrists appointed for three-year terms by the Governor.

State Board of Osteopathy

(Minn. Statutes, Secs. 148.11-148.17)
2748 Hennepin Avenue, Minneapolis

Members:	Term Expires
Dr. Robert H. Clark, President, Northfield	January 1, 1967
Dr. E. C. Goblirsch, Vice-President, Little Falls	January 1, 1966
Dr. Clifford Dartt, Secretary-Treasurer, Red Wing	January 1, 1965
Dr. Wallace F. Kreighbaum, Minneapolis	January 1, 1964
Dr. Eugene C. Herzog, Brainerd	January 1, 1965

The State Board of Osteopathy examines applicants and grants licenses to practice osteopathy.

The Board is composed of five osteopathic physicians appointed for five-year terms by the Governor.

Minnesota State Board of Pharmacy

(Minn. Statutes, Ch. 151)
1965 Ford Parkway, St. Paul

Members:	Term Expires
Max Bearman, President, St. Paul	January, 1964
Maurice C. Hillestad, Vice-President, Fairmont	January, 1965
William F. Appel, Minneapolis	January, 1966
John H. Nelson, Redwood Falls	January, 1967
John E. Quistgard, Bemidji	January, 1968

Secretary: Arthur L. Eide.

The Minnesota State Board of Pharmacy regulates the practice of Pharmacy; regulates the sale of drugs, medicines, chemicals and poisons; regulates the quality of all drugs and medicines dispensed in the state; and examines and registers all applicants whom it deems qualified.

The Board is composed of five practicing registered pharmacists appointed for five-year terms by the Governor.

State Examining Committee for Physical Therapists

(Minn. Statutes, Secs. 148.66-148.70)

Members:	Term Expires
Dr. Kenath H. Sponsel, Minneapolis, President	June 30, 1965
Lillian H. Roesler, Mankato, Vice-President	June 30, 1964
John D. Allison, St. Paul, Secretary	June 30, 1965
Dr. Glenn Gullickson, Jr., Minneapolis	June 30, 1963
Thelma Ruddy, Rochester	June 30, 1964

The State Examining Committee for Physical Therapists assists the State Board of Medical Examiners by conducting examinations of applicants for physical therapist registration. The certificates of registration are issued by the State Board of Medical Examiners.

The Committee is composed of five members appointed for three-year terms by the Governor. The Committee must consist of three physical therapists, one doctor of medicine, and one professor from an accredited course in physical therapy.

Digitized by Google
Original from UNIVERSITY OF MICHIGAN
Generated on 2013-02-14 19:51 GMT / http://hdl.handle.net/2027/mdp.39015049797619
Creative Commons Zero (CC0) / http://www.hathitrust.org/access_use#cc-zero

State Board of Examiners of Psychologists

(Minn. Statutes, Secs. 148.79-148.86)

Members:	Term Expires
Lloyd Lofquist, Minneapolis, Chairman	May 1, 1965
Earl F. Broberg, St. Paul	May 1, 1963
Howard R. Davis, St. Paul	May 1, 1966
Sarah F. Holbrook, Minneapolis	May 1, 1967
Theodore Lindbom, Minneapolis	May 1, 1968
Kenneth MacCorquodale, Minneapolis	May 1, 1969
Wendell Swenson, Rochester	May 1, 1964

Executive Secretary: Donna H. Stein, 3517 Humboldt Avenue, Minneapolis.

The State Board of Examiners of Psychologists examines applicants and certifies qualified psychologists.

The Board is composed of seven resident psychologists appointed for seven-year terms by the Governor.

State Veterinary Examining Board

(Minn. Statutes, Ch. 156)

Members:	Term Expires
Dr. Sanford B. Wilson, Starbuck	May 1, 1967
Dr. T. P. Nankervis, Eveleth	May 1, 1964
Dr. Louis Mersch, Fairfax	May 1, 1965
Dr. H. J. Tobola, Jackson	May 1, 1963
Dr. R. B. Hohn, Rochester	May 1, 1966

Executive Secretary: A. C. Spannaus, Waconia.

The State Veterinary Examining Board issues licenses after examination to qualified veterinarians and enforces state laws regarding the practice of veterinary medicine.

The Board is composed of five veterinarians appointed for five-year terms by the Governor.

Minnesota Board of Examiners in Watchmaking

(Minn. Statutes, Secs. 326.54-326.546)
415 Bremer Arcade, St. Paul

Members:	Term Expires
Clem Hillig, President, Redwood Falls	May 15, 1965
Stanley Vomacka, Secretary-Treasurer, White Bear Lake	May 15, 1965
Carl O. Peterson, Brainerd	May 15, 1967
Thomas Hopper, Two Harbors	May 15, 1967
Thorman D. Jorgenson, Spring Valley	May 15, 1966

The Minnesota Board of Examiners in Watchmaking establishes apprenticeship regulations, examines applicants for registration and registers watchmakers and apprentice watchmakers.

The Board is composed of five watchmakers appointed for four-year terms by the Governor.

Generated on 2013-02-14 19:51 GMT / http://hdl.handle.net/2027/mdp.39015049797619
Creative Commons Zero (CC0) / http://www.hathitrust.org/access_use#cc-zero
Digitized by Google
Original from UNIVERSITY OF MICHIGAN

RETIREMENT BOARDS

Highway Patrolmen's Retirement Association
Public Employees' Retirement Association
State Employees' Retirement Association
State Police Officers' Retirement Fund
Teachers' Retirement Association

Highway Patrolmen's Retirement Association

Officers of Association: Leo M. Smith, Chief of State Highway Patrol, St. Paul, President; Val Bjornson, State Treasurer, ex officio Treasurer; Bert W. Johnson, Secretary.

Functions and Services

The Highway Patrolmen's Retirement Association was established in 1943 to provide retirement benefits for all patrolmen in service of the State Highway Patrol on and after July 1, 1943.

Benefits are in proportion to length of service. After 20 years of service, at age 55, a member is entitled to a life annuity, upon separation from state service, of $200 per month. In addition, those serving in excess of 20 years and beyond age 55 are entitled to an additional $4 per month for every year in excess of 20 served. With less than 20 but more than 10 years of service at age 55, a member may retire with a lifetime annuity of that percentage of $200 per month which the years of his service bear to 20 years.

No patrolman may continue as such beyond the age of 60 years, notwithstanding the Veteran's Preference Law, except that a patrolman may continue as a patrolman for a partial year after attaining the age of 60 years to complete a full year of employment.

Former members of the Association who were retired on pension prior to the above increase in annuities will not receive the benefit of these revised payments.

Disabilities arising in line of duty and inflicted on a member less than 55 years of age make the member eligible to receive benefits during the period of disability of $200 per month, less workmen's compensation paid or any other income earned from employment.

A member with not less than 10 years of service who retires before reaching the age of 55 because of sickness or injury rendering him unable to perform patrol duties, occurring while not on duty, is entitled to receive an annuity of that percentage of $200 which the years of his service in the highway patrol bear to 20 years less any income earned from employment.

In the event any patrolman who is a member of the association shall die from any cause, the association shall grant annuities or benefit payments from the retirement fund to any widow who was his legally married wife, residing with him at the time of his death and who was married to him while or prior to the time he was an active member of the association, for a period of at least one year, and to a child or children under the age of 18 years who were living while the deceased patrolman was an active member of the association. The widow and child or children shall be entitled to annuity as follows: (a) To the widow a sum not to exceed $75 per month for her natural life; but if she remarries the annuity shall cease; (b) to each child the amount of $20 per month until the child reaches the age of 18 years, not to exceed the aggregate sum of $75 per month.

The fund is financed by a seven per cent deduction from one's monthly salary, limited to $400 per month, and the Department of Highways pays in 10½ per cent of the salary upon which deductions were made.

Officers of the Association are the Chief of the State Highway Patrol, President; the State Treasurer, Treasurer ex officio; and one member, elected Secretary for a two-year term.

Digitized by Google
Original from UNIVERSITY OF MICHIGAN
Generated on 2013-02-14 19:51 GMT / http://hdl.handle.net/2027/mdp.39015049797619
Creative Commons Zero (CC0) / http://www.hathitrust.org/access_use#cc-zero

Public Employees Retirement Association

Governing Board—Officers:

Statutory Members:

Stafford King, State Auditor.
Val Bjornson, State Treasurer.
Cyrus E. Magnusson, Commissioner of Insurance.

Elected Members:	Term Expires
Geo. A. Anderson, Gaylord	October, 1965
Robert W. Trudeau, St. Paul	October, 1963
Harold H. Drews, Fergus Falls	October, 1965
I. A. Fink, Duluth	October, 1964
Kenneth F. McNulty, Brooklyn Center	October, 1965
Albert M. Nelson, Brainerd	October, 1964
Harry Newby, Carlton	October, 1963
Joseph C. Page, Winona	October, 1963
Elwood B. Swanson, Minneapolis	October, 1964

Officers:

Kenneth F. McNulty, Chairman, Brooklyn Center.
Harry Newby, Vice-Chairman, Carlton.
Val Bjornson, Treasurer, State Capitol, St. Paul.
O. M. Ousdigian, Secretary, Centennial Building, St. Paul.
C. M. Meehan, Assistant Secretary, Centennial Building, St. Paul.

Functions and Services

Established on April 24, 1931 by an act of the State Legislature, the Public Employees Retirement Association provides annuity protection to public employees and officers throughout the state, including 87 counties, 109 cities, 480 villages, 113 townships, and 684 school districts, totaling 1,962 political subdivisions with a membership as of June 30, 1962 of 40,474, of which 36,908 were active members and 3,566 retired members.

At the 1963 Session of the State Legislature the Public Employees Retirement Act was amended to make various constructive changes in the law.

The minimum retirement age is 58 with at least 20 years of allowable service, but benefits at any age earlier than 65 are reduced one-half of one percent for each month under age 65. Except as limited by the number of years of service credits and by the maximum of $4,800 in any one year on which deductions may be taken, there is no maximum annuity provided. The board is charged under the law with establishing optional annuities which shall take the form of annuities payable for a certain period, and for life thereafter, or as a joint and survivor annuity. These optional forms shall be "actuarial equivalents" of the normal annuity provided for age 65.

Under the savings clause as provided in Laws 1957, Chapter 935, any person who on July 1, 1957 had 10 or more years of allowable service shall have the option when he retires to receive the benefits computed under the present law (in effect before July 1, 1957) or the benefits computed under the new formula. The savings clause also includes the survivor benefits.

The law also contains a provision for a survivor benefit. When a member with 18 months or more allowable service dies before retirement and whose average salary was not less than $75 per month, the surviving dependent spouse is entitled to a benefit equal to 30% of the member's monthly average salary not to exceed $65 per month until her remarriage. If the spouse has dependent children under age 18, the allowance for each such child is 20% of the member's monthly average salary not to exceed $45 per month; and in addition thereto 10% of the member's monthly average salary not to exceed $20 per month

Digitized by Google
Original from UNIVERSITY OF MICHIGAN
Generated on 2013-02-14 19:51 GMT / http://hdl.handle.net/2027/mdp.39015049797619
Creative Commons Zero (CC0) / http://www.hathitrust.org/access_use#cc-zero

shall be paid, to be divided equally among the dependent children. The maximum monthly survivor benefit shall not exceed $250 for any one family, but in no case can the survivor benefits exceed the monthly average salary of the deceased member.

After 10 years of allowable service or after age 50, with 5 years of allowable service, whichever is sooner, a benefit is paid for total and permanent disability equal to the retirement annuity to which the member is entitled at time of disability plus a supplemental monthly annuity of $5.00 for each year under age 65 not to exceed $50.

State Employees Retirement Association

Retirement Board:

Ex-Officio Members:

Stafford King, State Auditor.
Val Bjornson, State Treasurer.
Cyrus E. Magnusson, Commissioner of Insurance.

Elected Members:

Berdine Erickson, Chairman, Rochester State Hospital.
Term expires March, 1966.
Robert J. Brown, Department of Conservation.
Term expires March, 1966.
Lyndon I. Herfindahl, Railroad and Warehouse Commission.
Term expires March, 1964.
Herbert C. Schultz, Highway Department.
Term expires March, 1964.
Executive Secretary:
Ona A. Crume, 194 Centennial Office Building.

Functions and Services

The State Employees Retirement Association was established in 1929 to provide retirement benefits for state employees.

Benefits are in proportion to length of service and earnings, payable at age 65, or over, after 10 years membership service. After 20 years' service credit, benefits are available for employees between the ages of 58 and 65.

Years of allowable service:	Percentages at the rate of:
First ten years.....	1 per cent per year of service.
Second ten years or completed months of service less than such period.....	1 per cent per year of service.
Third ten years of completed months of service less than such period.....	1.66 per cent per year of service.
Subsequent years or completed months of service less than such period.....	1.75 per cent per year of service.

Optional forms of annuity may be elected at time of retirement in order to provide benefits for a beneficiary. After not less than ten year's service credit there is provision for total permanent disability benefits for members under age 65.

If a member dies, his beneficiary or estate receives the sum to his credit in the Retirement Fund plus interest at two per cent per annum compounded annually to date of death.

Survivor benefits are available under Social Security.

Members contribute three per cent of earnings limited to earnings of $4,800 in a calendar year, and departments and state agencies contribute an amount equal to the total amount deducted from the mem-

Digitized by Google
Original from UNIVERSITY OF MICHIGAN
Generated on 2013-02-14 19:51 GMT / http://hdl.handle.net/2027/mdp.39015049797619
Creative Commons Zero (CC0) / http://www.hathitrust.org/access_use#cc-zero

ber's salary, plus an additional two thirds of that amount. In addition to the amount paid into the Retirement Fund by members and the state, members pay the employees' tax to the Social Security Contribution Fund and the state pays the matching employer tax. Beginning January 1, 1963, this tax is 3⅝ per cent of the first $4,800 of salary received in a calendar year.

Management is vested in a Board of Trustees consisting of the State Auditor, State Treasurer, Insurance Commissioner and four state employees elected by the members of the Association.

State Police Officers' Retirement Fund

Officers of Association:	Term Expires
Edward Reed, Silver Lake, President	December 31, 1963
Kenneth C. LaBoone, Hastings, Secretary	December 31, 1964
State Treasurer Val Bjornson, ex-officio, Treasurer.	
Charles Reiter, St. Paul	December 31, 1966

Functions and Services

The State Police Officers' Retirement Fund was established by the 1961 legislature (Laws 1961, Chapter 736) to provide retirement and other benefits to all Minnesota game wardens and officers of the state Bureau of Criminal Apprehension who are employed as police officers with powers of arrest. All persons so employed on or after July 1, 1961 automatically become members of the fund. The Game Wardens' Retirement Association has been abolished.

Retirement benefits are granted in proportion to length of service and earnings. At age 58 or older any warden or crime bureau officer with 10 years of service is entitled to a retirement annuity. The normal annuity is computed by multiplying the individual's average salary over his years of service times 2 per cent. The average salary, however, cannot exceed $4,800 per year.

A person permanently and totally disabled in the line of duty is entitled to benefits equal to 40 per cent of his average salary. If he is so disabled not in the line of duty, he is to receive an annuity computed in the same manner as the normal annuity for retirement is computed together with a supplementary monthly benefit based upon age.

At age 62 a surviving spouse of a member of the fund is entitled to an annuity equal to 75 per cent of the member's normal annuity provided that the member had 20 years of service or more.

The fund is financed by a 6 per cent deduction from the monthly salary of each member and an employer contribution of 11 per cent.

Teachers' Retirement Association

Board of Trustees:

Ex Officio Members:

Erling O. Johnson, Commissioner of Education, President.
Stafford King, State Auditor.
Cyrus E. Magnusson, Commissioner of Insurance.

Elected from Association:

Melvin Voxland, Rochester. Term expires July 1, 1965.
A. C. Clark, Bemidji. Term expires July 1, 1965.
June Otterness, Hutchinson. Term expires July 1, 1965.
James H. Gregg, South St. Paul. Term expires July 1, 1965.

Executive Secretary:

Orval Jordet, 476 Centennial Office Building, St. Paul.

Digitized by Google
Original from UNIVERSITY OF MICHIGAN
Generated on 2013-02-14 19:51 GMT / http://hdl.handle.net/2027/mdp.39015049797619
Creative Commons Zero (CC0) / http://www.hathitrust.org/access_use#cc-zero

Functions and Services

The Minnesota State Teachers' Retirement Association was established in 1931, replacing the Teachers' Insurance and Retirement Fund which operated under a 1915 Law. The Association is managed by a Board of Trustees.

Primary function of the Association is to provide various benefits for its members and their beneficiaries. Benefits are provided for retirement, disability, survivors and death.

The Association is a divided system consisting of (1) a basic system which is without social security coverage and closed to new teachers; (2) a coordinated system which is with social security coverage including members who elected social security coverage, and all new teachers after December 31, 1959.

The Association is financed by member contributions, employer contributions and interest on investments. Members in the basic system pay to the Association 6% of salary not in excess of $4,800 per school year; and in the coordinated system, 3% not in excess of $4,800 per school year. Members in the coordinated system also pay for social security. The State as employer in the basic system pays a corresponding percentage of 6%, and an additional 1% for amortization of a deficit; and in the coordinated system, 3%, and an additional 1½% for amortization of a deficit.

Investments for the Fund are made by the State Board of Investment.

Membership in the Association does not include teachers in the cities of Minneapolis, St. Paul, and Duluth, or at the University of Minnesota, where separate retirement systems are maintained.

Generated on 2013-02-14 19:51 GMT / http://hdl.handle.net/2027/mdp.39015049797619
Creative Commons Zero (CC0) / http://www.hathitrust.org/access_use#cc-zero
Digitized by Google
Original from UNIVERSITY OF MICHIGAN

SEMI-STATE SOCIETIES

Agricultural Society
Art Society
Historical Society
Horticultural Society
Sibley House

Certain societies function independently of the state government, but are largely financed by legislative appropriation and are designated in Minnesota Statutes as agencies of the state government or public corporations. In the structure of state government it has been customary to classify these societies as semi-state societies.

Agricultural Society

(Minnesota Statutes 1961, Chapter 37)

State Fair Grounds, St. Paul

Governing Board and Officers:

Albert E. Thompson, Spicer	President
Robert R. Andrews, Minneapolis	First Vice-President
Norris K. Carnes, St. Paul	Second Vice-President
John E. Libby, St. Paul	Secretary-General Manager
R. C. Sorenson, Minneapolis	Treasurer

Managers:	Term Expires
Anton C. Geiger, Jackson	1965
D. T. Grussendorf, Duluth	1965
Albin Johnson, Fertile	1964
Fred S. Lammers, Stillwater	1966
Frank L. Mitchell, Canby	1964
Stan Muckle, Owatonna	1966
Birney C. Wilkins, Brainerd	1966

Functions and Services

The State Agricultural Society was organized in 1854 as the Minnesota Territorial Agricultural Society; it was incorporated in 1860 as the Minnesota State Agricultural Society. In 1903 the Legislature confirmed and established the society as a public corporation.

The principal function of the Society is the operation of the annual State Fair program. At the State Fair exhibits to encourage agriculture, horticulture, stock-breeding, manufacturing, mining, industrial arts and sciences are provided. The society also licenses shows, exhibitions and performances for the State Fair. Minnesota has one of the largest state fairs in the nation.

The members of the governing board are elected at the annual meeting of the society, held in January. Managers serve three year terms. The members manage and operate the State Fair.

Art Society

(Minnesota Statutes 1961, Chapter 139)

Governing Board: (No appointments had been made by the Governor at the time the Legislative Manual went to press.)

Functions and Services

The Minnesota State Art Society is established to advance the interest of the fine arts, develop the influence of art in education and foster its introduction into manufactures. Works of art required by the Society shall be the property of the state.

The governing board of the Society consists of the Governor, the President of the University of Minnesota, and eleven members appointed by the Governor. Such appointees shall include at least four artists, one architect and one person prominently identified with education. The Board acts as an advisory committee in the selection of works of art purchased by the state and of designs for public buildings.

Digitized by Google
Original from UNIVERSITY OF MICHIGAN
Generated on 2013-02-14 19:51 GMT / http://hdl.handle.net/2027/mdp.39015049797619
Creative Commons Zero (CC0) / http://www.hathitrust.org/access_use#cc-zero

Minnesota Historical Society



Director

Russell W. Fridley, Director. Born in Oelwein, Iowa, March 21, 1928. Educated in Des Moines Public Schools and at Grinnell College and Columbia University. A veteran, he served in military government with the United States Army in Japan, 1946-48, and did military intelligence research with the United States Defense Department, 1951-52. Joined the Minnesota Historical Society as Assistant Director in 1953; served as Acting Director, 1954-55. Appointed Director in 1955.

DEPARTMENT OFFICIALS

(Minnesota Statutes 1961, Chapter 138)

Address: Historical Building, Cedar and Central, St. Paul

State Officers:

John deLaittre, Minneapolis	President
Walter N. Trenerry, St. Paul	Vice President
David J. Winton, Minneapolis	Vice President
Msgr. James P. Shannon, St. Paul	Vice President
Russell W. Fridley, St. Paul	Secretary
Samuel H. Rogers, Minneapolis	Treasurer

Staff:

Director: Russell W. Fridley.

Assistant Director: Robert C. Wheeler.

Accessions & Cataloging: John A. Broestl.

Accounting-Purchasing: Larry W. Oliver.

Field Director: Arch Grahn.

Gopher Historian Subscriptions: Marguerite Mumm.

Tours and Reception Desk: Mrs. Gertrude Tufte.

Manuscripts Department: Lucile M. Kane.

Librarian: James Taylor Dunn.

Membership Secretary: Mrs. Phyllis Sandstrom.

Museum: Alan R. Woolworth.

Museum Exhibits: Chester Kozlak.

Newspaper Department: Thomas F. Deahl.

Picture Department: Eugene D. Becker.

Publications Department: Mrs. June D. Holmquist.

Reference Library: Michael Brook.

Functions and Services

The Minnesota Historical Society, incorporated less than two months after the convening of the territorial legislature in 1849, is the oldest institution in the state and the official custodian of the state's history. It is unique among institutions of its kind in that it is older than the state it serves. The Society is supported mainly by legislative appropriation.

The four-fold purpose of the Society is to collect, preserve, disseminate, and interpret the history of Minnesota. Its collections comprise one of the largest historical libraries in the Northwest, including 240,000 books, pamphlets, periodicals, and state and federal documents; 5,000,000 manuscripts; 500,000 paintings, photographs and prints; and a vast collection of newspapers published in the state since the initial issue of the first newspaper, the **Minnesota Pioneer,** in 1849. The Society's museum, with its four large galleries of varied and colorful displays, depicts the story of the Minnesota country from prehistoric times to the present.

Digitized by Google
Original from UNIVERSITY OF MICHIGAN
Generated on 2013-02-14 19:51 GMT / http://hdl.handle.net/2027/mdp.39015049797619
Creative Commons Zero (CC0) / http://www.hathitrust.org/access_use#cc-zero

The Society publishes a quarterly magazine, MINNESOTA HISTORY, a magazine for school children, THE GOPHER HISTORIAN, a bi-monthly newsletter, MINNESOTA HISTORY NEWS, and books on various aspects of the state's history, the most recent of which are a guide to Minnesota's major historic sites, a volume on Minnesota murders that occurred between 1858 and 1917, and a pictorial history of the Sioux Uprising of 1862.

The Society holds an annual meeting in the spring and conducts several tours to places of historic interest each summer. It promotes the organization of local history work, co-operating with and assisting the state's county historical societies, and gives reference and information service on all aspects of Minnesota and its history. In addition to the many who wrote, 190,000 persons visited the Society in 1962, many of them school children to whom guided tours of the museum were given.

Since 1958 the Society has been active in acquiring, preserving, and developing major historic sites in Minnesota. Three important landmarks have been acquired by gift—the William G. Le Duc Home in Hastings, the Mille Lacs Indian Museum, situated on the site of historic Kathio on the west shore of Mille Lacs Lake, and the Oliver Hudson Kelley Homestead near Elk River. Both the Indian museum and the Kelley home are open to the public. In co-operation with the Division of State Parks and other federal, state, and local agencies, the Society has undertaken the restoration and refurbishing of other historic sites. The Round Tower Museum at Fort Snelling State Park, the Charles A. Lindbergh Home in Lindbergh State Park, and the development of Grand Portage National Monument are a few of the projects with which the Society is actively concerned.

Minnesota State Horticultural Society

Room 1, Horticulture Building, St. Paul
Campus, University of Minnesota

Members:

Wilbert G. Sindt, St. Paul	President
E. C. Lehman, Faribault	Vice-President
E. M. Hunt, St. Paul	Secretary-Treasurer
Robert V. Schwietz, St. Paul	Past President

Executive Board Members: (Elected by State Society, including President, Vice President, Past President and Secretary-Treasurer.)

	Term Expires
Mrs. Norman Flagstad, Roseau	1964
Mrs. I. R. Geving, Thief River Falls	1964
Mrs. Lewis Handegaard, Hendrum	1963
Karl Holst, Minneapolis	1965
Mrs. J. Arthur Johnson, Darfur	1963
Mrs. Lambert Klosowsky, Duluth	1965

(President and Vice President are elected annually by the society. Secretary-Treasurer is elected for a two year term by the executive board. Executive Board members are elected by the society for three year terms, two each year.)

Functions and Services

The Minnesota State Horticultural Society was founded in 1866. Together with affiliated organizations, it carries out an educational program to disseminate knowledge pertaining to fruit, flower, tree and vegetable growing and prepares a list of suitable varieties for planting in Minnesota. The Society is composed of approximately 241 life members and more than 10,000 annual members. Membership is open to anyone interested in horticulture and related subjects. The "MINNESOTA HORTICULTURIST" is the official publication.

Digitized by Google
Original from UNIVERSITY OF MICHIGAN
Generated on 2013-02-14 19:51 GMT / http://hdl.handle.net/2027/mdp.39015049797619
Creative Commons Zero (CC0) / http://www.hathitrust.org/access_use#cc-zero

Sibley House Association

Officers:

Mrs. Royce D. Hansen, Minneapolis ..... Regent
Mrs. Royce Anderson, Minneapolis ..... First Vice Regent
Mrs. O. F. Willius, St. Paul ..... Second Vice Regent
Mrs. Erling Sorbo, Minneapolis ..... Treasurer
Miss Dorothy Dornberg, St. Paul, Chairman, Sibley House.

Functions and Services

The Sibley House Association of the Minnesota Daughters of the American Revolution is a nonprofit corporation which operates as a public museum the Sibley House property at Mendota. The Sibley House was the home of Henry Hastings Sibley, the first governor of the State of Minnesota. This is the oldest stone house in Minnesota, built in 1835. A rare collection of Indian ware and handicraft is housed in the nearby Jean Baptiste Faribault House, built in 1837. About 25,000 persons visit the Sibley and Faribault houses each summer.

Generated on 2013-02-14 19:51 GMT / http://hdl.handle.net/2027/mdp.39015049797619
Creative Commons Zero (CC0) / http://www.hathitrust.org/access_use#cc-zero
Digitized by Google
Original from UNIVERSITY OF MICHIGAN

EXECUTIVE OFFICERS SINCE STATEHOOD

CONSTITUTIONAL OFFICERS (Elected by People)

GOVERNORS

Names	P. O. Address	Assumed Office
Henry H. Sibley	St. Paul	May 24, 1858
Alexander Ramsey	St. Paul	January 2, 1860
Henry A. Swift	St. Peter	July 10, 1863
Stephen Miller	Worthington	January 11, 1864
William R. Marshall	St. Anthony	January 8, 1866
Horace Austin	St. Peter	January 9, 1870
Cushman K. Davis	St. Paul	January 7, 1874
John S. Pillsbury	Minneapolis	January 7, 1876
Lucius F. Hubbard	Red Wing	January 10, 1882
A. R. McGill	St. Peter	January 5, 1887
William R. Merriam	St. Paul	January 9, 1889
Knute Nelson	Alexandria	January 4, 1893
David M. Clough	Minneapolis	January 31, 1895
John Lind	New Ulm	January 2, 1899
Samuel R. VanSant	Winona	January 7, 1901
John A. Johnson	St. Peter	January 4, 1905
Adolph O. Eberhart	Mankato	September 21, 1909
Winfield S. Hammond	St. James	January 5, 1915
J. A. A. Burnquist	St. Paul	December 30, 1915
J. A. O. Preus	Minneapolis	January 5, 1921
Theodore Christianson	Dawson	January 6, 1925
Floyd B. Olson	Minneapolis	January 6, 1931
Hjalmar Petersen	Askov	August 24, 1936
Elmer A. Benson	Appleton	January 4, 1937
Harold E. Stassen	South St. Paul	January 2, 1939
Edward J. Thye	Northfield	April 27, 1943
Luther W. Youngdahl	Minneapolis	January 8, 1947
C. Elmer Anderson	Brainerd	September 27, 1951
Orville L. Freeman	Minneapolis	January 5, 1955
Elmer L. Andersen	St. Paul	January 2, 1961
*Karl F. Rolvaag	St. Paul	March 25, 1963

LIEUTENANT GOVERNORS

William Holcombe	Stillwater	May 24, 1858
Ignatius Donnelly	Nininger	January 2, 1860
Henry A. Swift	St. Peter	January 3, 1863
Charles D. Sherwood	Prescott	January 11, 1864
Thomas H. Armstrong	High Forest	January 8, 1868
William H. Yale	Winona	January 7, 1870
Alphonso Barto	Sauk Centre	January 9, 1874
James B. Wakefield	Blue Earth	January 7, 1876
C. A. Gilman	St. Cloud	January 10, 1880
A. E. Rice	Willmar	January 4, 1887
G. S. Ives	St. Peter	January 5, 1891
D. M. Clough	Minneapolis	January 3, 1893
Frank A. Day	Fairmont	January, 1895
John L. Gibbs	Geneva	January 5, 1897
Lyndon A. Smith	Montevideo	January 3, 1899
Ray W. Jones	Minneapolis	January 5, 1903
Adolph O. Eberhart	Mankato	January 7, 1907
E. E. Smith	Minneapolis	September 25, 1909
S. Y. Gordon	Browns Valley	January 3, 1911
J. A. A. Burnquist	St. Paul	January 7, 1913
Geo. H. Sullivan	Stillwater	October 28, 1916
Thos. Frankson	St. Paul	January 2, 1917
Louis L. Collins	Minneapolis	January 4, 1921
W. I. Nolan	Minneapolis	January 6, 1925
Chas. E. Adams	Duluth	June 25, 1929
Henry Arens	Jordan	January 6, 1931
K. K. Solberg	Clarkfield	January 3, 1933
Hjalmar Petersen	Askov	January 8, 1935
Gottfrid Lindsten	Minneapolis	January 5, 1937
C. Elmer Anderson	Brainerd	January 2, 1939
Edward J. Thye	Northfield	January 4, 1943
Archie H. Miller	Hopkins	April 27, 1943
C. Elmer Anderson	Brainerd	January 2, 1945
Ancher Nelsen	Hutchinson	January 5, 1953
Donald O. Wright	Minneapolis	September 3, 1954
Karl F. Rolvaag	Rochester	January 3, 1955
*A. M. Keith	Rochester	January 8, 1963

*Incumbents

Digitized by Google
Original from UNIVERSITY OF MICHIGAN
Generated on 2013-02-14 19:51 GMT / http://hdl.handle.net/2027/mdp.39015049797619
Creative Commons Zero (CC0) / http://www.hathitrust.org/access_use#cc-zero

SECRETARIES OF STATE

Names	P. O. Address	Assumed Office
Francis Baasen	New Ulm	May 24, 1858
James H. Baker	Mankato	January 2, 1860
David Blakeley	St. Paul	November 17, 1862
Henry C. Rogers	St. Paul	January 8, 1868
Hans Mattson	Minneapolis	January 7, 1870
S. P. Jennison	Red Wing	January 5, 1872
John S. Irgens	Austin	January 7, 1876
Fred VonBaumbach	Alexandria	January 10, 1880
Hans Mattson	Minneapolis	January 4, 1887
Frederick P. Brown	Blue Earth	January 5, 1891
Albert Berg	Center City	January 7, 1895
Peter E. Hanson	Litchfield	January 7, 1901
Julius A. Schmahl	Redwood Falls	January 7, 1907
Mike Holm	Roseau	January 4, 1921
H. H. Chesterman	St. Paul	July 7, 1952
Mrs. Mike Holm	St. Paul	September 16, 1952
*Joseph L. Donovan	Duluth	January 3, 1955

AUDITORS

W. F. Dunbar	Caledonia	May 24, 1858
Charles McIlrath	St. Paul	January 1, 1861
O. P. Whitcomb	Rochester	January 13, 1873
W. W. Braden	Preston	January 10, 1882
Adolph Biermann	Rochester	January 5, 1891
Robert C. Dunn	Princeton	January 7, 1895
Samuel G. Iverson	Rushford	January 5, 1903
J. A. O. Preus	Minneapolis	January 5, 1915
Ray P. Chase	Anoka	January 5, 1921
*Stafford King	St. Paul	January 6, 1931

TREASURERS

George W. Armstrong	St. Paul	May 24, 1858
Charles Scheffer	St. Paul	January 1, 1860
Emil Munch	Pine City	January 10, 1868
William Seeger	St. Peter	January 5, 1872
Edwin W. Dyke	Faribault	February 7, 1873
William Pfaender	New Ulm	January 7, 1876
Charles Kittelson	St. Paul	January 10, 1880
Joseph Bobleter	New Ulm	January 5, 1887
August T. Koerner	Litchfield	January 7, 1895
Julius H. Block	St. Peter	January 7, 1901
Clarence C. Dinehart	Slayton	January 7, 1907
E. S. Pettijohn	St. Peter	June 8, 1910
Walter J. Smith	Eveleth	January 3, 1911
A. C. Gooding	Rochester	February 14, 1916
Henry Rines	Mora	January 2, 1917
Edward W. Stark	Center City	July 1, 1925
Julius A. Schmahl	St. Paul	January 4, 1927
C. A. Halverson	Revere	January 5, 1937
Julius A. Schmahl	Redwood Falls	January 2, 1939
Val Bjornson	Minneapolis	January 2, 1951
Arthur Hansen	Ulen	January 3, 1955
*Val Bjornson	Minneapolis	January 7, 1957

ATTORNEYS GENERAL

Charles H. Berry	Mankato	May 24, 1858
Gordon E. Cole	Faribault	January 4, 1860
William Colville	Lake City	January 8, 1866
F. R. E. Cornell	Minneapolis	January 10, 1868
George P. Wilson	Winona	January 9, 1874
Charles M. Start	Rochester	January 10, 1880
W. J. Hahn	Minneapolis	March 11, 1881
Moses E. Clapp	Fergus Falls	January 5, 1887
H. W. Childs	Wadena	January 2, 1893
W. B. Douglas	Moorhead	January 2, 1899
W. J. Donahower	St. Paul	April 1, 1904
Edward T. Young	Appleton	January 2, 1905
George T. Simpson	Winona	January 4, 1909
Lyndon A. Smith	Montevideo	January 1, 1912
Clifford L. Hilton	Fergus Falls	March 9, 1918
Albert F. Pratt	Anoka	December 21, 1927
G. A. Youngquist	Crookston	February 2, 1928
Henry N. Benson	St. Peter	November 20, 1929
Harry H. Peterson	St. Paul	January 3, 1933
William S. Ervin	Minneapolis	December 15, 1936
J. A. A. Burnquist	Minneapolis	January 2, 1939
Miles Lord	Minneapolis	January 3, 1955
*Walter F. Mondale	Minneapolis	May 4, 1960

*Incumbents

Digitized by Google
Original from UNIVERSITY OF MICHIGAN
Generated on 2013-02-14 19:51 GMT / http://hdl.handle.net/2027/mdp.39015049797619
Creative Commons Zero (CC0) / http://www.hathitrust.org/access_use#cc-zero

RAILROAD AND WAREHOUSE COMMISSIONERS

(Over the years the office of railroad and warehouse commissioner has alternately been an elective and an appointive one. The state legislature provided that the position be appointive during the years 1871-1875, elective from 1875 to 1885, appointive again from 1885 to 1900, and finally elective from 1900 to the present time.)

Names	P. O. Address	Elected or Appointed Assumed Office
A. J. Edgerton	St. Paul	January 10, 1872
W. R. Marshall	St. Paul	March 14, 1874
J. J. Randall	Winona	March 14, 1874
Wm. R. Marshall	St. Paul	January 6, 1876
J. H. Baker	Mankato	January 10, 1882
J. H. Baker	Mankato	April 14, 1885
S. S. Murdock	Stillwater	April 14, 1885
Geo. L. Becker	St. Paul	April 14, 1885
Horace Austin	St. Peter	January 12, 1887
John L. Gibbs	Albert Lea	January 12, 1887
John P. Williams	Fergus Falls	January 22, 1889
Wm. M. Liggett	St. Paul	January 22, 1891
Ira B. Mills	Moorhead	January 26, 1893
Nathan Kingsley	Austin	November 13, 1896
P. M. Ringdal	Zumbrota	January 5, 1899
Thomas J. Knox	Jackson	January 2, 1900
Ira B. Mills	Moorhead	January 7, 1901
J. G. Miller	Two Harbors	January 7, 1901
C. F. Staples	Mendota	January 7, 1901
William E. Young	Mankato	January 2, 1905
Charles E. Elmquist	Rush City	January 4, 1909
Ole P. B. Jacobson	Fergus Falls	April 22, 1914
Fred W. Putman	Red Wing	November 15, 1917
Ivan Bowen	Mankato	May 5, 1921
Charles W. Sterling	St. Paul	May 1, 1923
Frank W. Matson	St. Paul	July 20, 1923
Christian J. Laurisch	Mankato	November 26, 1927
Knud Wefald	Hawley	January 3, 1933
Charles Munn	Osseo	January 8, 1935
Harold R. Atwood	Winona	November 13, 1936
Hjalmar Petersen	Askov	January 5, 1937
Frank W. Matson	St. Paul	January 2, 1939
N. J. Holmberg	St. Paul	January 6, 1941
W. I. Nolan	Minneapolis	January 4, 1943
Rollin G. Johnson	Forest Lake	August 12, 1943
Ray P. Chase	Anoka	January 2, 1945
Rollin G. Johnson	Forest Lake	January 6, 1948
Clifford C. Peterson	Minneapolis	January 3, 1949
Leonard E. Lindquist	Minneapolis	June 30, 1949
E. W. (Wally) Lund	Duluth	June 20, 1951
Elling A. Knutson	St. Paul	June 1, 1952
*Paul A. Rasmussen	Chatfield	January 2, 1953
*Hjalmar Petersen	Askov	January 3, 1955
*Ronald L. Anderson	Bloomington	January 5, 1959

*Incumbents

Generated on 2013-02-14 19:51 GMT / http://hdl.handle.net/2027/mdp.39015049797619
Creative Commons Zero (CC0) / http://www.hathitrust.org/access_use#cc-zero
Digitized by Google
Original from UNIVERSITY OF MICHIGAN

Generated on 2013-02-14 19:51 GMT / http://hdl.handle.net/2027/mdp.39015049797619
Creative Commons Zero (CC0) / http://www.hathitrust.org/access_use#cc-zero

Digitized by Google

Original from
UNIVERSITY OF MICHIGAN

Chapter 4 Judicial Department



The Minnesota Supreme Court

Contents:

1. Divisions of the State Judiciary
2. Improving the Judicial System
3. Supreme Court
4. Clerk of the Supreme Court
5. Supreme Court Reporter
6. Revisor of Statutes
7. Minnesota State Law Library
8. District Court
9. Probate Court
10. Municipal Courts
11. Judicial Council
12. Judicial Officers since Statehood

Digitized by Google
Original from UNIVERSITY OF MICHIGAN
Generated on 2013-02-14 19:51 GMT / http://hdl.handle.net/2027/mdp.39015049797619
Creative Commons Zero (CC0) / http://www.hathitrust.org/access_use#cc-zero

DIVISIONS OF THE STATE JUDICIARY

The judicial branch of the government of Minnesota is divided into a Supreme Court, a District Court, a Probate Court, Municipal Courts, and Justices of the Peace.

Supreme Court

JURISDICTION

The Minnesota judicial system is headed by the supreme court, the state's court of last resort. To it may be taken appeals from decisions of the state's district court and certain municipal courts. In some cases, matters may be presented directly to the supreme court without having been heard previously by a lower court.

Under a 1957 law the chief justice of the supreme court is required to supervise and coordinate the work of the state's district courts. In order that he may carry out his additional duties, the supreme court may provide by rule that the chief justice not be required to write opinions as a member of the court. This same law permits the court to provide by rule for it to hear cases in divisions, rather than have all members present at the hearing of a case.

Under a 1963 law the office of Administrative Assistant to the Supreme Court was established. Under the direction of the chief justice such administrative assistant is empowered to study, aid, and improve the courts and the court system in Minnesota.

SUPREME COURT TERMS

The supreme court has one court term each year beginning the first Tuesday after the first Monday in January. This term generally continues until the end of the calendar year, with recesses at the discretion of the court.

MEMBERS—SALARY

The 1956 judiciary amendment to the Minnesota Constitution changed the name of supreme court members from "justice" to "judge." The 1957 Legislature provided that the term justice shall be equivalent to judge.

The court consists of one chief justice and six associate justices. Vacancies on the court are filled by governor's appointment.

The chief justice of the supreme court receives an annual salary of $23,500, the associate justices receive $22,500 annually, effective July 1, 1963.

ELECTION OF JUSTICES

Under the law a new candidate seeking election to the supreme court must specify (when he files) which justice (whose term will expire) he is filing against.

At the primary election candidates for supreme court appear on the ballot of candidates without party designation. At the general election the supreme court candidates appear on the state white ballot, without a political party designation.

APPOINTMENTS BY THE COURT

The Administrative Assistant to the Supreme Court, Revisor of Statutes, Clerk of Supreme Court, Supreme Court Reporter and State Law Librarian are appointed by the court to serve at its pleasure.

District Court

There is one district court for the State of Minnesota. It is divided into ten judicial districts. By Chapter 14, Extra Session 1957, the number of judicial districts was reduced from nineteen to fourteen effective July 1, 1957, and to ten districts effective July 1, 1959.

Digitized by Google
Original from UNIVERSITY OF MICHIGAN
Generated on 2013-02-14 19:51 GMT / http://hdl.handle.net/2027/mdp.39015049797619
Creative Commons Zero (CC0) / http://www.hathitrust.org/access_use#cc-zero

JURISDICTION

The constitution provides that the district court shall have original jurisdiction in all civil and criminal cases, and shall have such appellate jurisdiction as may be prescribed by law. At present the law provides for appeals from the probate court, municipal courts and justices of the peace.

JUDGES—TERMS—SALARY

There are three or more judges for each of the judicial districts. The judges are elected by the voters of their respective districts for six-year terms. All district judges are paid a yearly salary of $18,500 (effective July 1, 1963) by the state. St. Louis County in the sixth district, Ramsey County in the second district, and Hennepin County in the fourth district pay their district judges an additional $1,500.

CHIEF JUDGE OF DISTRICT COURT

The 1957 Legislature provided that annually the judges of each judicial district shall meet to elect a chief judge. In the case of a tie vote the judge who is senior in terms of length of service becomes chief judge (Chapter 533, Laws of 1963). The chief judge has the administrative responsibility of coordinating the business of the court in his judicial district. The chief judges of the judicial districts are required to attend all meetings of such judges called by the chief justice of the supreme court. The chief justice of the supreme court has the responsibility of supervising and coordinating the work of the judicial districts. This administrative structure in the court system is designed to provide for a more efficient administration of justice.

JUDICIAL DISTRICTS EFFECTIVE JULY 1, 1959

Effective July 1, 1959, the state is divided into ten judicial districts composed of the following named counties, respectively, in each of which districts two or more judges shall be chosen as hereinafter specified:

First District: Goodhue, Dakota, Carver, Le Sueur, McLeod, Scott and Sibley; five judges; and permanent chambers shall be maintained in Red Wing, Hastings, Shakopee and Glencoe; and one other shall be maintained at the place designated by the chief judge of the district;

Second District: Ramsey; nine judges;

Third District: Wabasha, Winona, Houston, Rice, Olmsted, Dodge, Steele, Waseca, Freeborn, Mower and Fillmore; five judges; and permanent chambers shall be maintained in Owatonna, Albert Lea, Austin, Rochester and Winona;

Fourth District: Hennepin; sixteen judges;

Fifth District: Blue Earth, Watonwan, Lyon, Redwood, Brown, Nicollet, Lincoln, Cottonwood, Murray, Nobles, Pipestone, Rock, Faribault, Martin and Jackson; five judges; and permanent chambers shall be maintained in Marshall, Windom, Fairmont, New Ulm and Mankato;

Sixth District: Carlton, St. Louis, Lake and Cook, six judges;

Seventh District: Benton, Douglas, Mille Lacs, Morrison, Otter Tail, Stearns, Todd, Clay, Becker and Wadena; four judges; and permanent chambers shall be maintained in Moorhead, Fergus Falls, Little Falls, and St. Cloud;

Eighth District: Chippewa, Kandiyohi, Lac qui Parle, Meeker, Renville, Swift, Yellow Medicine, Big Stone, Grant, Pope, Stevens, Traverse and Wilkin; three judges; and permanent chambers shall be maintained in Glenwood, Montevideo and Litchfield;

Ninth District: Norman, Polk, Marshall, Kittson, Red Lake, Roseau, Mahnomen, Pennington, Aitkin, Itasca, Crow Wing, Hubbard, Beltrami, Lake of the Woods, Clearwater, Cass and Koochiching; six

Digitized by Google Original from UNIVERSITY OF MICHIGAN
Generated on 2013-02-14 19:51 GMT / http://hdl.handle.net/2027/mdp.39015049797619
Creative Commons Zero (CC0) / http://www.hathitrust.org/access_use#cc-zero

judges; and permanent chambers shall be maintained in Crookston, Thief River Falls, Bemidji, Brainerd, Grand Rapids and International Falls;

Tenth District: Anoka, Isanti, Wright, Sherburne, Kanabec, Pine, Chisago and Washington; four judges; and permanent chambers shall be maintained in Anoka, Lindstrom-Center City and Stillwater.

Probate Court

There is one probate court for the state of Minnesota and, until otherwise provided by law, each county constitutes one probate court district.

Probate judges serve a term of six years and there is at least one probate judge for each district, elected by the voters. All new probate judges after 1956 must be learned in the law.

The probate court has unlimited original jurisdiction in law and equity for the administration of the estates of deceased persons and all guardianship and incompetency proceedings.

Minnesota Statutes 1961, section 525.011 adds to the powers and duties of probate courts in all counties having less than 30,000 population by the 1950 census all the powers and duties of municipal courts. These probate courts may consider civil disputes and minor criminal cases in addition to their historic jurisdiction over estates, guardianships and incompetent persons.

Excepted from this law are the probate courts of the following counties:

Anoka	Freeborn	Olmsted	St. Louis
Blue Earth	Goodhue	Otter Tail	Stearns
Clay	Hennepin	Polk	Washington
Crow Wing	Itasca	Ramsey	Winona
Dakota	Mower	Rice	

Salaries of probate judges are established by a scale set in a 1959 law, ranging by population of the county from $5,000 to $12,500. Excepted from these salary limits are Hennepin, Ramsey, St. Louis and Stearns counties. However, numerous special laws passed in 1961 and 1963 have set probate judges' salaries in various counties.

Brief mention of the adjudication of juvenile cases must be made here. Jurisdiction over juveniles is vested in the probate court of each county, except in Hennepin, Ramsey, and St. Louis Counties where it is vested in the District Court. In Ramsey and St. Louis Counties the District Court Judges assign a specific District Judge to the Juvenile Division for a period of one year during which time the judge gives priority to juvenile cases over his other work. In Hennepin County a judge is elected by the voters to the specific office of "District Court Judge, Juvenile Division", whose duty also is to give priority to juvenile cases.

Municipal Courts

Formerly the general law relating to municipal courts authorized the establishment of such courts in municipalities having 1000 inhabitants or more. However, Chapter 630, Laws of 1963 establishes municipal courts in each city, village, and borough which is a county seat or which has a population of 1000 or more persons and was formerly without a municipal court. The courts so established become organized for business upon a resolution adopted by 4/5 of the members of the municipality's governing body.

Digitized by Google Original from UNIVERSITY OF MICHIGAN

Generated on 2013-02-14 19:51 GMT / http://hdl.handle.net/2027/mdp.39015049797619
Creative Commons Zero (CC0) / http://www.hathitrust.org/access_use#cc-zero

A municipal judge, who is elected for a six-year term, presides over such a court. The municipal court has jurisdiction in civil cases involving not more than $1,000, and in criminal cases not exceeding $100 fine or three months' imprisonment. The jurisdiction of the court is coextensive with the county in which it is located.

Special provisions cover the municipal courts of Minneapolis, St. Paul and Duluth. In fact, the 1963 Legislature (Chapter 877, Laws of 1963) provided for the establishment of a Hennepin County municipal court system. Under the new system, on January 1, 1965 all municipal courts will be placed on a county-wide basis with the municipal and justice courts of each individual municipality being abolished. Commencing January 1, 1965 there will be 14 judges of the municipal court of Hennepin County.

The 1959 Legislature adopted a comprehensive code applicable to municipal courts, and repealed numerous special acts for individual courts. Newly chosen municipal judges must be lawyers. A municipal court may be abolished by popular vote in any city. Salaries are set by 1959 law.

A municipal judge may be assigned by the Chief Justice of the Supreme Court to assist temporarily in another city.

Justices of the Peace

Justices of the peace are elected for two-year terms in townships and in cities and villages which do not have municipal courts. Justices of the peace have jurisdiction over actions arising within a county when the amount involved does not exceed $100 for civil cases, and when the punishment or fine does not exceed $100 or three months' imprisonment in criminal cases. Under constitutional amendment the Legislature may alter or abolish the office of justice of the peace.

IMPROVING THE JUDICIAL SYSTEM

Since the establishment of the state judicial system in 1858, new problems in commerce, industry, government and the relationships between people have resulted from an increased population, urbanization and industrialization. These problems have increased the volume of court litigation, have created new types of litigation and have placed new demands upon our judicial system. This condition has led to a movement for judicial reform to provide an improved and more efficient system for the administration of justice.

NEW RULES OF CIVIL PROCEDURE

One of the first efforts for reform in judicial procedures began in 1948 when the Legislature authorized the supreme court to regulate practice and procedure in all courts except probate courts. Under this authority the Supreme Court, on June 25, 1951, adopted a new set of Rules of Civil Procedure for the District Courts, which rules became effective January 1, 1952. These rules were patterned after federal rules. Prior to this change, procedure was prescribed by statute.

CONSTITUTIONAL AMENDMENT ADOPTED

At the general election of November 6, 1956, the voters of Minnesota approved an amendment which provided a new judiciary article for the state Constitution. The objective of this amendment was the reorganization of the state judicial system. In addition to organizational changes made by the amendment, it had the effect of permitting the Legislature to revise certain parts of the court system, including the lower court system.

LOWER COURT STUDY COMMISSION

The 1957 Legislature established an interim commission which

Digitized by Google Original from UNIVERSITY OF MICHIGAN

Generated on 2013-02-14 19:51 GMT / http://hdl.handle.net/2027/mdp.39015049797619
Creative Commons Zero (CC0) / http://www.hathitrust.org/access_use#cc-zero

made a comprehensive study of the lower court system of this state and other comparable states. Its report to the 1959 Legislature led to the legislation mentioned above.

JUDICIAL DISTRICTS CHANGED

When transportation facilities limited the area which could be covered by judges, there had to be many small-sized judicial districts. The 1957 Legislature determined that there could now be a more efficient use of judges by enlarging the area of judicial districts and reducing the number of districts. By Chapter 14, Laws of 1957 Extra Session, the number of judicial districts was reduced from 19 to 14 effective July 1, 1957, and to 10 districts effective July 1, 1959.

NEW ADMINISTRATIVE STRUCTURE

Beginning in 1955 the chief justice of the supreme court was given the authority, when public convenience and necessity required, to assign any judge of the district court to serve in a district not his own at such times as the chief justice might determine. The objective of such assignments is to transfer a judge, who may be temporarily idle because the court calendar in his district is completed, to a district which has a congested court calendar and possibly overworked judges.

The 1957 Legislature implemented this procedure by providing for a chief judge in each judicial district. The chief judge of a judicial district has the administrative responsibility of coordinating the business of the court in the district he serves. He presides at all meetings of the judges of his district, and is required to attend all meetings of chief judges of the state which may be called by the chief justice of the supreme court. The chief justice of the supreme court is required to coordinate the work of the state's district courts.

Currently there are 10 district chief judges serving. These 10 judges serve the judicial areas covered by the 10 judicial districts effective July 1, 1959. The district chief judges are elected annually by the judges of the judicial districts which they serve.

ADMINISTRATIVE ASSISTANT TO THE SUPREME COURT

The 1963 Legislature created the office of Administrative Assistant to the Supreme Court to make studies and recommendations (under the direction and with the consent of the chief justice) for the improvement of Minnesota's judicial system.

The powers and duties of the office are stated in Chapter 758, Laws of 1963 as follows:

1) The administrative assistant to the supreme court shall, under the supervision and direction of the chief justice, have the powers and duties prescribed by this section;

2) The administrative assistant shall examine the administrative methods and systems employed in the offices of the judges, clerks, reporters, and employees of the courts and make recommendations, through the chief justice for the improvement of the same;

3) The administrative assistant shall examine the state of dockets of the courts and determine the need for assistance by any court;

4) The administrative assistant shall make recommendations to the chief justice relating to the assignment of judges where courts are in need of assistance and carry out the direction of the chief justice as to the assignments of judges to counties and districts where the courts are in need of assistance;

5) The administrative assistant shall collect and compile statistical and other data and make reports of the business transacted by the courts and transmit the same to the chief justice and to the respective houses of the legislature to the end that proper action may be taken in respect thereto;

6) The administrative assistant shall prepare and submit budget estimates of state appropriations necessary for the maintenance and

Digitized by Google Original from UNIVERSITY OF MICHIGAN
Generated on 2013-02-14 19:51 GMT / http://hdl.handle.net/2027/mdp.39015049797619
Creative Commons Zero (CC0) / http://www.hathitrust.org/access_use#cc-zero

operation of the judicial system and make recommendations in respect thereto;

7) The administrative assistant shall collect statistical and other data and make reports relating to the expenditure of public moneys, state and local, for the maintenance and operation of the judicial system and the offices connected therewith;

8) The administrative assistant shall obtain reports from clerks of courts in accordance with law or rules adopted by the supreme court of this state on cases and other judicial business in which action has been delayed beyond periods of time specified by law or rules of court and make report thereof to the supreme court of this state and to the respective houses of the legislature;

9) The administrative assistant shall formulate and submit to the judicial council of this state and to the respective houses of the legislature recommendations of policies for the improvement of the judicial system;

10) The administrative assistant shall submit annually, as of February 1, to the chief justice and the judicial council, a report of the activities of the administrative assistant's office for the preceding calendar year;

11) The administrative assistant shall attend to such other matters consistent with the powers delegated herein as may be assigned by the supreme court of this state.

The supreme court is empowered to provide by rule for the enforcement of the administrative assistant's recommendations for distributing the work of the courts, and for the enforcement of his requests for information and statistical data.

These new provisions apply to the supreme court, the district courts, and, when and to the extent so ordered by the supreme court, to the probate, municipal, and justice courts.

PROVISION FOR ANNUAL JUDICIAL CONFERENCE

Chapter 758, Laws 1963 granted the supreme court the authority to provide by rule or special order for an annual conference of the judges of the courts of record in Minnesota, the members of the judiciary committees of each house of the state legislature, and invited members of the bar. Such conferences are to consider judicial business and the improvement of the state's judicial system and administration of justice.

MINNESOTA SUPREME COURT OFFICIALS

Address: State Capitol, St. Paul

		Term Expires
Chief Justice		
Oscar R. Knutson	Warren	January 1965
Associate Justices		
Thomas Gallagher	Minneapolis	January 1967
Martin A. Nelson	Austin	January 1967
William P. Murphy	St. Paul	January 1969
James C. Otis	St. Paul	January 1969
W. F. Rogosheske	Little Falls	January 1965
Robert J. Sheran	Mankato	January 1965
Administrative Assistant to Supreme Court		
No appointment had been made at the time the legislative manual went to press.		
Commissioner		
Frank T. Gallagher		Waseca
Clerk of Supreme Court		
Mae Sherman, Clerk		St. Paul (appointive)
John McCarthy, Deputy Clerk		Minneapolis
Reporter of Supreme Court		
Ruth E. Jensen		St. Paul (appointive)
Revisor of Statutes		
Joseph J. Bright, Revisor		St. Paul (appointive)
Bert McMullen, Assistant Revisor		St. Paul
Law Librarian		
Margaret S. Andrews, Librarian		St. Paul (appointive)
Howard M. Adams, Assistant		Minneapolis

Digitized by Google Original from UNIVERSITY OF MICHIGAN

Generated on 2013-02-14 19:51 GMT / http://hdl.handle.net/2027/mdp.39015049797619
Creative Commons Zero (CC0) / http://www.hathitrust.org/access_use#cc-zero

SUPREME COURT



Chief Justice

Oscar R. Knutson, born October 9, 1899, Superior, Wisconsin. Moved with parents to farm near Warren, Minnesota, 1916. Graduate Northwest School of Agriculture, 1919; Warren High School 1920; attended St. Olaf College, Northfield, Minnesota, 1920-21; graduated University of Minnesota Law School 1927, LL.B.; practiced law Warren 1927-1941; appointed Judge of District Court, Fourteenth Judicial District January 2, 1941; elected 1942; resigned to accept appointment as Associate Justice of Supreme Court May 7, 1948; elected 1948; re-elected 1954 and 1960; Married Louise Halvorson (deceased January 1955), three children. Appointed Chief Justice January 25, 1962.



Associate Justice

Thomas Gallagher, Minneapolis. Born November 24, 1897, Faribault, Minnesota, son of P. J. and Helena McCall Gallagher. Attended St. Thomas Academy, St. Paul 1912-14. Graduated Faribault High School 1915. University of Minnesota, B.A. 1919, LL.B. 1921. Second Lieutenant, U.S. Field Artillery 1918. Practiced law in Minneapolis 1921-1942. Democratic nominee for Governor 1938. Delegate at large from Minnesota to national Democratic convention, 1940. Elected Associate Justice 1942; re-elected 1948, 1954, and 1960. President, Minnesota Safety Council, 1960-63; President, University of Minnesota Law School Alumni Association, 1960-61. Married Elizabeth Gillum, Minneapolis. They have four children: Mrs. Richard A. Walsh; Thomas; Michael; and Robert Gallagher.



Associate Justice

Martin A. Nelson, Austin, born February 21, 1889, Hesper, Iowa. Educated in public schools, Hesper, Iowa, Mabel, Minnesota and Mechanic Arts High School, St. Paul. Registered as a pharmacist, 1912. LL.B. St. Paul College of Law, 1916. Served as aviator during World War I. Member of American Legion. Trustee, St. Olaf Hospital 22 years, 10 as Board President. Republican nominee for Governor of Minnesota 1934, 1936. Practiced law at St. Paul, Minnesota, 1916 to time of enlistment in World War I, and at Austin, Minnesota from 1919 to 1944. Appointed District Judge of Tenth Judicial District by Governor Edward Thye 1944 and elected for six year terms in 1944 and 1950. Appointed Associate Justice of the Supreme Court by Governor C. Elmer Anderson in 1953 and elected for six-year terms in 1954 and 1960. Married, two children. Home address: 1815 Goodrich Avenue, St. Paul 5, Minnesota.

Digitized by Google
Original from UNIVERSITY OF MICHIGAN
Generated on 2013-02-14 19:51 GMT / http://hdl.handle.net/2027/mdp.39015049797619
Creative Commons Zero (CC0) / http://www.hathitrust.org/access_use#cc-zero

Associate Justice



William P. Murphy, St. Paul. Born July 6, 1898, St. Cloud. Graduate Cathedral High School, St. Cloud, St. Paul College of Law, LL.B. Attorney for Capitol Trust Company, St. Paul, 1922-1924; general practice of law St. Cloud 1924-1939; Assistant United States Attorney 1939-1951; Regional Enforcement Director, Office of Price Stabilization 1952; general practice of law St. Paul 1953-1955; appointed to Supreme Court September 1955. Elected to Supreme Court 1956 and 1962. Veteran World War I. Married Eveline Broderick; four children, Mary (Mrs. P. A. Ragen), William, John, Michael.

Associate Justice



James C. Otis, St. Paul. Born in St. Paul on March 23, 1912. Graduate of St. Paul Academy, Yale University, and the University of Minnesota Law School. Practiced law from 1937 to 1948, except for two years' service as a civilian with the U. S. Army Corps of Engineers, 1942-1944. Served as Judge of Municipal Court, St. Paul, 1948-1954 and as Judge of District Court, Second District, 1954-1961. Appointed Associate Justice of Supreme Court in 1961 and elected in 1962. Married Louise Geist, three children.

Associate Justice



W. F. Rogosheske, Little Falls, Born Sauk Rapids, Minnesota, July 12, 1914. Married Dorothy Heywood of Sartell in 1940. Four sons, one daughter. Attended St. Cloud Teachers College and Valparaiso University in 1939. Member State House of Representatives 1943 to 1949. Service in World War II. Former Chairman, Minneapolis-St. Paul Metropolitan Airports Commission. Lecturer in law, University of Minnesota Law School since 1951. Appointed District Judge March 1, 1950 and re-elected for six year terms in 1950 and 1956. Former President, Minnesota District Judges Association. Appointed Associate Justice of the Supreme Court by Governor Elmer L. Andersen, effective February 1, 1962.

Digitized by Google
Original from UNIVERSITY OF MICHIGAN
Generated on 2013-02-14 19:51 GMT / http://hdl.handle.net/2027/mdp.39015049797619
Creative Commons Zero (CC0) / http://www.hathitrust.org/access_use#cc-zero



Associate Justice

Robert J. Sheran, 125 West Glencrest Drive, Mankato. Born January 2, 1916 at Waseca, Minnesota. B.A. St. Thomas College, St. Paul, 1936; LL.B. University of Minnesota Law School 1939. Married Jean Brown, St. Paul, 1940; five children: Michael, Thomas, Kathleen, John, and Daniel. Appointed Associate Justice of the Supreme Court by Governor Elmer L. Andersen, effective January 8, 1963.

Clerk of the Supreme Court



Clerk

Mae Sherman, appointed clerk December 1, 1956. Served as deputy clerk from January 1, 1931 to December 1, 1956. Graduate of Mankato Commercial College and University of Minnesota.



Deputy Clerk

John McCarthy, appointed deputy clerk January 5, 1959. Graduate of University of Minnesota and Minneapolis-Minnesota College of Law.

DEPARTMENT OFFICIALS

Address: 230 State Capitol, St. Paul

Clerk of Supreme Court: Mae Sherman (appointive)
Deputy Clerk: John McCarthy

Functions and Services

The clerk is custodian of all supreme court documents, which include a record of all attorneys admitted to practice law in Minnesota.

Digitized by Google
Original from UNIVERSITY OF MICHIGAN
Generated on 2013-02-14 19:51 GMT / http://hdl.handle.net/2027/mdp.39015049797619
Creative Commons Zero (CC0) / http://www.hathitrust.org/access_use#cc-zero

The clerk maintains the general register of all actions and proceedings of the court, a record of judgments and a journal of the daily court sessions.

The clerk of Supreme Court is appointed by the court to serve at its pleasure.

Supreme Court Reporter



Ruth E. Jensen, born in Minneapolis. Graduated University of Minnesota, B.S.L., 1941; LL.B., 1943. Admitted to practice law in Minnesota in 1944 and in New York in 1945. Appointed Supreme Court Reporter September 1, 1952.

DEPARTMENT OFFICIALS
Address: 317 State Capitol, St. Paul
Supreme Court Reporter: Ruth E. Jensen (appointive)

Functions and Services

The reporter edits the court's decisions and prepares them for publication in Minnesota Reports. The reporter is appointed by the supreme court to serve at its pleasure.

Revisor of Statutes



Joseph J. Bright, 1219 Bayard, St. Paul. Married; wife, Rochelle, one son, Charles. Veteran World War II. Graduate: Gilbert High School; University of Minnesota, LL.B. Practiced law at Eveleth. Member of Attorney General's staff 1935-1957. Appointed Revisor of Statutes July 1, 1957.

DEPARTMENT OFFICIALS
Address: 4 State Capitol, St. Paul
Revisor of Statutes: Joseph J. Bright (appointive)
Assistant Revisor: Bert McMullen

Functions and Services

The revisor of statutes compiles and edits the Minnesota Statutes and Minnesota Session Laws, and provides bill drafting services for the Legislature and state departments.

A complete codification of the state laws is made every four years and published as the Minnesota Statutes. Preparation of the Statutes requires the revisor to incorporate amendments made to the Statutes,

Digitized by Google
Original from UNIVERSITY OF MICHIGAN
Generated on 2013-02-14 19:51 GMT / http://hdl.handle.net/2027/mdp.39015049797619
Creative Commons Zero (CC0) / http://www.hathitrust.org/access_use#cc-zero

to omit or delete all parts of the statutes which have been expressly repealed, and to amalgamate into the statutes all acts of a general and permanent nature which have been enacted since the last edition of the Minnesota Statutes. The next revision will be published following the 1965 session of the Legislature, the latest revision being made in 1961.

All laws and joint resolutions enacted at each session of the legislature are printed in a volume referred to as the Minnesota Session Laws. The revisor prepares for printing copies of the laws, tables of laws and old laws which have been amended by these laws, and an index.

The revisor maintains a special staff of attorneys during the legislative period to draft bills for legislators and state departments. Before a bill may be introduced into the house of representatives it must be approved as to form by the revisor of statutes.

The office of revisor of statutes was established in 1939, and assumed legislative bill drafting duties in 1947. The revisor is appointed by the Supreme Court and serves at its pleasure.

Minnesota State Law Library



State Law Librarian

Margaret S. Andrews. Lawyer, Lindstrom, Minnesota. Graduate Pine Island Public High School 1918. Graduate of Minneapolis Business College 1919. Graduate University of Minnesota Law School 1926. Admitted to practice 1926. Assistant Clerk of Judiciary Committee, House of Representatives, Session of 1927. Married 1927 to Raymond C. Andrews, lawyer. Three children living. Legislative Clerk in Governor's office 1953 Session. Appointed State Librarian June 9, 1953.

DEPARTMENT OFFICIALS

Address: 322 State Capitol, St. Paul

State Law Librarian: Margaret S. Andrews
Assistant Librarian: Howard M. Adams
Cataloger: Alberta V. Heagle
Documents Librarian: Irene Georgiana Jackman
Serials Librarian: Marabeth Hobbs

Functions and Services

The Minnesota State Law Library, established in 1849, is located in the Capitol building. Its collection of 300,000 law books and documents includes the latest legal reports, digests, encyclopedias, textbooks, Federal and state statutes of Great Britain, Canada, the British Commonwealth and many foreign countries, as well as briefs of the Supreme Court of Minnesota and of the United States Supreme Court.

The library is available for public use, but is especially designed to meet the needs of the legal profession, the Supreme Court and the Attorney General.

The library is the official exchange medium for all state publications. It exchanges with other libraries throughout the country copies of books, journals and documents published by state agencies. In return it receives on a similar exchange basis publications from other states.

The Minnesota State Law Library functions under the jurisdiction of the Supreme Court. The State Law Librarian is appointed by the Supreme Court to serve at its pleasure. Four specialized librarians assist the State Law Librarian in maintaining one of the finest law libraries in the nation.

Digitized by Google
Original from UNIVERSITY OF MICHIGAN
Generated on 2013-02-14 19:51 GMT / http://hdl.handle.net/2027/mdp.39015049797619
Creative Commons Zero (CC0) / http://www.hathitrust.org/access_use#cc-zero

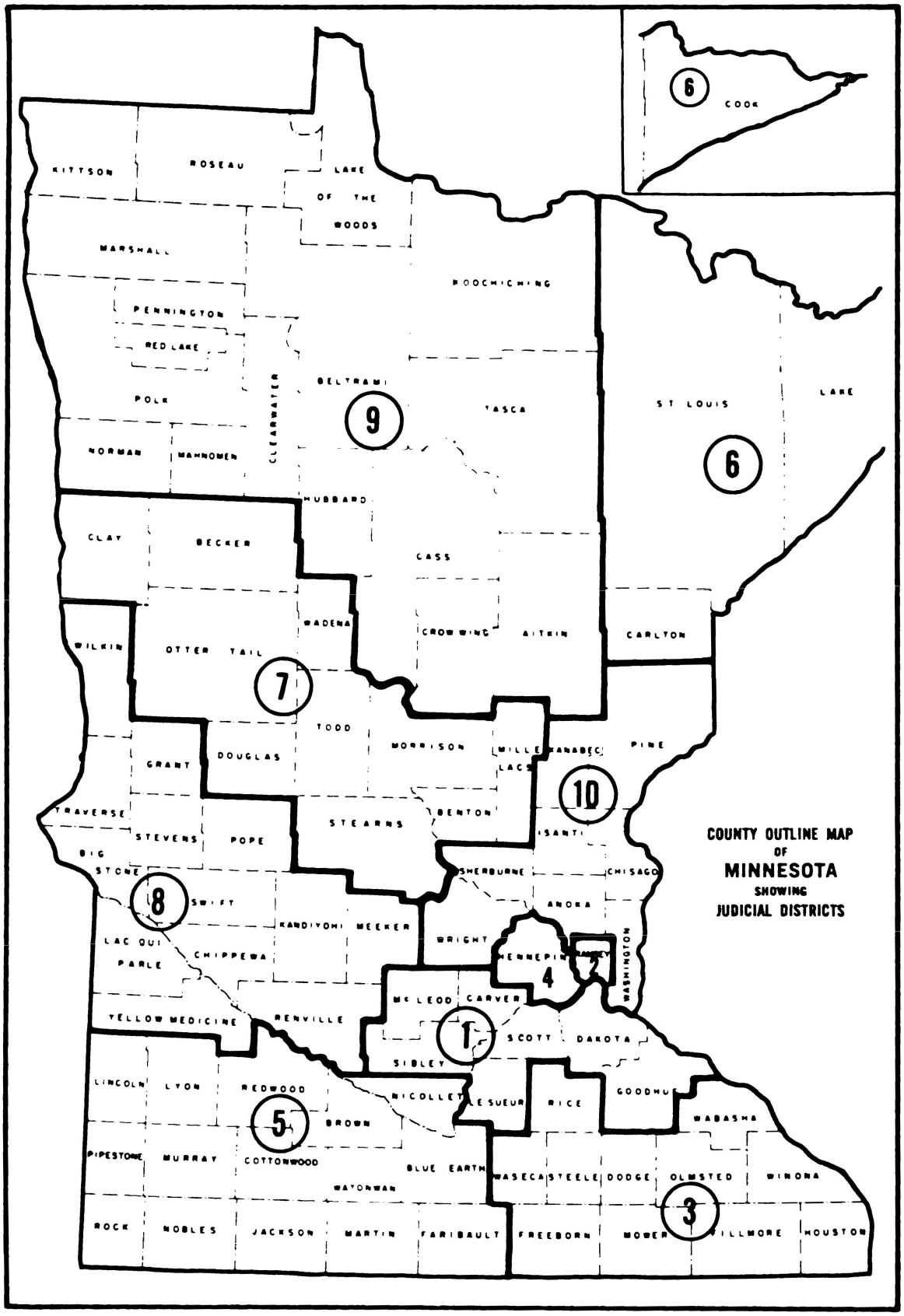

Map of Judicial Districts

Digitized by Google
Original from UNIVERSITY OF MICHIGAN
Generated on 2013-02-14 19:51 GMT / http://hdl.handle.net/2027/mdp.39015049797619
Creative Commons Zero (CC0) / http://www.hathitrust.org/access_use#cc-zero

DISTRICT COURTS

Terms: Judges elected for six years, terms expiring first Monday in January of year.

Salary: $18,500 per year; $20,000 per year in Second, Fourth and Sixth judicial districts.

Dist.	Judge	Postoffice	Term Expires
1	Wm. C. Christianson	Red Wing	1964
1	Harold E. Flynn	Shakopee	1969
1	Arlo E. Haering	Waconia	1967
1	Roy C. Nelsen	Hastings	1967
1	John M. Fitzgerald	New Prague	1965
2	Archie L. Gingold	St. Paul	1969
2	John G. Graff	St. Paul	1967
2	Ronald E. Hachey	St. Paul	1969
2	Leonard J. Keyes	St. Paul	1969
2	Edward D. Mulally	St. Paul	1969
2	Clayton Parks	St. Paul	1969
2	Albin S. Pearson	St. Paul	1965
2	Robert V. Rensch	St. Paul	1969
2	Harold W. Schultz	St. Paul	1965
3	John F. Cahill	Waseca	1965
3	Arnold Hatfield	Rochester	1967
3	Leo F. Murphy	Winona	1965
3	Warren F. Plunkett	Austin	1969
3	A. C. Richardson	Austin	1967
3	O. Russell Olson	Rochester	1965
4	Douglas K. Amdahl	Minneapolis	1965
4	Leslie L. Anderson	Minneapolis	1965
4	Lindsay G. Arthur	Excelsior	1965
4	Tom L. Bergin	Minnetonka Township	1969
4	Irving R. Brand	Minneapolis	1969
4	Rolf Fosseen	Minneapolis	1969
4	William D. Gunn	Minneapolis	1967
4	Paul J. Jaroscak	Minneapolis	1965
4	Theodore B. Knudson	St. Louis Park	1969
4	Earl J. Lyons	Minneapolis	1967
4	Dana Nicholson	Minneapolis	1967
4	Luther Sletten	Minneapolis	1967
4	Thomas Tallakson	Minneapolis	1967
4	John A. Weeks	Minneapolis	1965
4	Donald T. Barbeau	Minneapolis	1965
4	Stanley D. Kane	Minneapolis	1965
5	George D. Erickson	New Ulm	1965
5	Charles A. Flinn	Windom	1969
5	L. J. Irvine	Fairmont	1969
5	Walter H. Mann	Windom	1969
5	Milton D. Mason	Mankato	1969
6	Arthur O. Anselmo	Virginia	1969
6	Christ Holm	Hibbing	1965
6	Sidney E. Kaner	Duluth	1967
6	Mark Nolan	Duluth	1967
6	Donald C. Odden	Duluth	1969
6	J. K. Underhill	Duluth	1965
7	Rol E. Barron	Wadena	1965
7	Charles W. Kennedy	Wadena	1965
7	E. J. Ruegemer	St. Cloud	1967
7	Byron R. Wilson	Moorhead	1967
8	Sam G. Gandrud	Litchfield	1965
8	Clarence A. Rolloff	Montevideo	1965
8	E. R. Selnes	Glenwood	1967
9	Lyman A. Brink*	Hallock	1965
9	Arnold C. Forbes	Bemidji	1969
9	John T. Galarneault	Aitkin	1967
9	Gordon L. McRae	International Falls	1965
9	James F. Murphy	Grand Rapids	1967
9	J. H. Sylvestre	Crookston	1969
10	Robert B. Gillespie	Cambridge	1969
10	Rollin G. Johnson	Forest Lake	1967
10	William T. Johnson	Mahtomedi	1965
10	Leonard Keyes	Anoka	1965

* Resigned. Hans O. Chommie appointed to fill unexpired term on August 1, 1963.

Digitized by Google
Original from UNIVERSITY OF MICHIGAN
Generated on 2013-02-14 19:51 GMT / http://hdl.handle.net/2027/mdp.39015049797619
Creative Commons Zero (CC0) / http://www.hathitrust.org/access_use#cc-zero

FIRST DISTRICT

Chief Judge: Wm. C. Christianson

Judges:

Wm. C. Christianson, Red Wing
Harold E. Flynn, Shakopee
Arlo E. Haering, Waconia
Roy C. Nelsen, Hastings
John M. Fitzgerald, New Prague

Permanent Chambers: Maintained in Red Wing, Hastings, Shakopee, and Glencoe.

Counties	General Terms	Place of Court
Carver	Last Monday in February Second Monday in October	Chaska
Dakota	Second Monday in January First Monday in April Third Monday in September	Hastings
Goodhue	Second Monday in February Second Monday in May First Monday in October	Red Wing
Le Sueur	First Monday in April First Tuesday in September	LeCenter
McLeod	Second Monday in May First Monday in November	Glencoe
Scott	Second Monday in May Second Monday in November	Shakopee
Sibley	First Monday in March Third Monday in September	Gaylord

Counties	Special Terms	Place of Court
Dakota	First and Third Friday each month except July and August	Hastings
Goodhue	First and Third Tuesday each month except July and August	Red Wing
LeSueur	First and Third Fridays of each month	LeCenter
McLeod	Second and Fourth Fridays each month at 10:00 A.M.	Glencoe
Scott	First and Third Fridays each month at 10:00 A.M.	Shakopee
Sibley	First Friday of each month	Gaylord

William C. Christianson, Red Wing. Graduated from University of Chicago Law School 1920, and admitted to Minnesota bar the same year. Assistant County Attorney of Goodhue County four years. City Attorney of Red Wing nine years. Associate Justice of Minnesota Supreme Court 1946-47. Member of War Crimes Tribunals at Nurenberg, Germany, 1947-1949, and presiding Judge in the trial of Hitler's cabinet ministers. Appointed Judge of District Court in 1949 by Governor Youngdahl. Elected in 1950, and re-elected in 1956. Retired in 1963 but term of office extended by executive order of Governor Elmer L. Andersen to January 6, 1964. Served in U.S. Navy in World War I. Married, one son.

Harold E. Flynn, Shakopee, Minnesota. Born March 31, 1900, Slayton, Murray County, Minnesota. Educated in public schools at Slayton, graduating from high school in 1918; attended University of Minnesota 1919-1920 and graduated from Creighton University of Omaha, Nebraska, LL.B. 1924. Candidate for Congress from Second Judicial District in 1936; Scott County Attorney eight years prior to election as District Judge 1950, re-elected 1956 and 1962. Served as Major, combat intelligence officer, European Theater of Operations in World War II. Married Edna Weiland of Shakopee, Minnesota, January 8, 1940. Two sons.

Arlo E. Haering, Waconia, Minnesota. Born September 26, 1902, Chanhassen Township, Carver County, Minnesota. Graduated from Chaska High School in 1920 and St. Paul College of Law 1927. Practiced law at Waconia, Minnesota for 25 years and was City Attorney there 20 years. County Attorney for Carver County four years. Appointed District Judge for the then Eighth Judicial District May 15, 1953 and elected District Judge for what is now the First District in 1954 and 1960. Married Evelyn Andert of Morris, Minnesota, in 1929. One daughter.

Roy C. Nelsen, Hastings. Born October 25, 1903. Graduate of the St. Paul College of Law with honors (Cum Laude). Served as Dakota County Auditor, 1940-1948, and as Dakota County Attorney, 1948-1960. Elected Judge of District Court in November 1960. Married, four children.

Digitized by Google
Original from UNIVERSITY OF MICHIGAN
Generated on 2013-02-14 19:51 GMT / http://hdl.handle.net/2027/mdp.39015049797619
Creative Commons Zero (CC0) / http://www.hathitrust.org/access_use#cc-zero

John M. Fitzgerald, New Prague, Minnesota. Born Rochester, Minnesota January 20, 1923. Attended Rochester Jr. College, Graduate University of Minnesota, B.S.L. 1947, LL.B. 1948. Fighter pilot U.S.A.F. World War II, Pacific Theatre. Married Mary Alice Mach in 1951. Five daughters, one son. New Prague City Attorney 1950-55. Trustee Minnesota Soldier's Home 1955-56. Member State House of Representatives 1957 through 1962. Appointed to the Court May 29, 1963.

SECOND DISTRICT

Chief Judge: Clayton Parks

Judges:

Clayton Parks
Albin S. Pearson
Robert V. Rensch
Ronald E. Hachey
John W. Graff
Archie L. Gingold
Edward D. Mulally
Leonard J. Keyes
Harold W. Schultz

County	General Terms	Place of Court
Ramsey	Continuous General Term beginning First Monday in October	St. Paul
	Special Term	
Ramsey	Daily before Judge in Chambers	St. Paul

Clayton Parks, born near Alexandria, Minn., 1895. Graduate Alexandria High School, graduate St. Paul College of Law and Olson School of Public Speaking and Psychology 1918. Enlisted U.S. Army Aviation Corps April 8, 1918, served in U.S. Engineers, commissioned Lieutenant of Infantry. Admitted to bar 1919, general practice in St. Paul until appointed to municipal bench, 1926, serving there until elected District Judge 1938, re-elected in 1944, 1950, 1956, and 1962. Married, four children.

Albin S. Pearson, born January 27, 1894, Amery, Wisconsin, educated in Hudson, Wisconsin public schools, academic and law departments of University of Minnesota, LL.B., 1916. Field Artillery officer World War I, Commander Ramsey County American Legion, 1920-21, member 1923 and 1925 Legislature, 1926 Crime Commission, 1935 Probate Code Revision Committee. General practice 1916 to 1930. Probate Judge 1930-39. Appointed District Judge in 1939; re-elected in 1940, 1946, 1952, and 1958. Instructor and Trustee, William Mitchell College of Law. Married, three children.

Robert V. Rensch, born at Madison, South Dakota, March 9, 1900; served in the Tank Corps, World War I; graduated St. Paul College of Law 1926; Assistant U.S. District Attorney, St. Paul, 1928 to 1933; practiced law in St. Paul 1933 to January, 1939, when appointed Judge of the Municipal Court, where he served until December 1, 1943, when appointed District Judge; elected November 7, 1944, for a six-year term, re-elected 1950, 1956, and 1962.

Ronald E. Hachey, born December 18, 1909, Grand Rapids, Minnesota. Graduate of William Mitchell College of Law. Married to Alverna Hazen; two daughters. In general practice of law in St. Paul. Assistant United States Attorney, 1951 to 1953. During World War II was a member of the 42nd Rainbow Division and Infantry School, Fort Benning, Georgia. Appointed to the District Bench March 7, 1955. Elected 1956; re-elected 1962.

John W. Graff, 948 Portland Avenue, St. Paul. Born October 24, 1903. Married to Thelma Mildred Rinke, three daughters. Graduate, College of St. Thomas, Bachelor of Arts; University of Minnesota, Bachelor of Laws; Georgetown University, Doctor of Jurisprudence. Former Assistant United States Attorney and United States Attorney for District of Minnesota. General practice of law in St. Paul prior to appointment on May 8, 1959. Elected in 1960.

Archie L. Gingold, 2172 Stanford Avenue, St. Paul. Born in St. Paul on April 26, 1908. Graduate of St. Paul public schools and St. Thomas Law School. In private practice 1933-1942 and 1945-1954. In

Digitized by Google
Original from UNIVERSITY OF MICHIGAN
Generated on 2013-02-14 19:51 GMT / http://hdl.handle.net/2027/mdp.39015049797619
Creative Commons Zero (CC0) / http://www.hathitrust.org/access_use#cc-zero

U. S. Army 1942-1945. Served as St. Paul Municipal Judge 1954-1960. Appointed Judge of District Court June 6, 1960; elected in 1962. Recipient of several awards for community and professional services, among them being the Mount Zion Humanitarian Award and the Brandeis Humanitarian Award, both received in 1960. Married, three children.

Edward D. Mulally, 904 Fairmount Avenue, St. Paul. Born September 13, 1916. Graduate of St. Paul public schools, St. Thomas Military Academy, and the St. Paul College of Law (B.S.L. and LL.B.). Air Force officer in World War II. Practiced law 1945-1952. Served as St. Paul Municipal Judge 1952-1961. Appointed Judge of District Court 1961; elected 1962. Married, three children.

Leonard J. Keyes, St. Paul. Born June 4, 1922, Minneapolis, Minnesota. Educated Columbia Heights, Minnesota, schools; B.A., magna cum laude, University of Minnesota, 1942; Phi Beta Kappa; 36 months in Pacific, World War II, Naval officer; LL.B., Harvard Law School, 1948. Private practice of law in St. Paul, 1948-1957. Appointed St. Paul Municipal Judge, 1957, by Governor Orville L. Freeman. Elected, 1960. Appointed District Judge, 1961, by Governor Elmer L. Andersen. Elected, 1962. Married, five children.

Harold W. Schultz, 1176 East Hawthorne Avenue, St. Paul. Born December 4, 1917. Graduate of St. Paul Public and Parochial schools, St. Thomas College and the St. Paul College of Law. Practiced law from 1948-1963. Served as State Senator from 1950-1962. Appointed Judge of District Court on May 29, 1963. Married, nine children. Service—United States Navy, World War II.

THIRD DISTRICT

Chief Judge: Arnold Hatfield

Judges:

Arnold Hatfield, Rochester
A. C. Richardson, Austin
Warren F. Plunkett, Austin
Leo F. Murphy, Winona
John F. Cahill, Waseca
O. Russell Olson, Albert Lea

Permanent Chambers: Maintained in Rochester, Winona, Owatonna, Albert Lea and Austin.

Counties	General Terms	Place of Court
Dodge	First Monday in April Third Monday in September	Mantorville
Fillmore	Second Monday in April Second Monday in October	Preston
Freeborn	Fourth Monday in March Second Monday in September First Monday in December	Albert Lea
Houston	Third Monday in May Fourth Monday in October	Caledonia
Mower	Second Monday in February First Monday in June Second Monday in November	Austin
Olmsted	First Tuesday after First Monday in September	Rochester
Rice	First Monday in May First Wednesday after first Monday in November	Faribault
Steele	First Monday in April Third Monday in September	Owatonna
Wabasha	Third Monday in May Second Monday in November	Wabasha
Waseca	First Monday in March Second Monday in October	Waseca
Winona	Second Monday in January Third Monday in April Third Monday in September	Winona

SPECIAL TERMS

Special term days scheduled for Monday falling on a legal holiday will be held the Tuesday following. Other Special Term days falling on a legal holiday will be held on the day preceding the holiday.

Counties	Special Terms	Place of Court
Houston	First Thursday in each month	Caledonia
Olmsted	First and third Fridays in each month	Rochester
Wabasha	Third Monday in each month	Wabasha
Winona	Second and fourth Monday in each month	Winona

Digitized by Google
Original from UNIVERSITY OF MICHIGAN
Generated on 2013-02-14 19:51 GMT / http://hdl.handle.net/2027/mdp.39015049797619
Creative Commons Zero (CC0) / http://www.hathitrust.org/access_use#cc-zero

Arnold W. Hatfield, Rochester, born in Wisconsin, January 6, 1905; married and one daughter; educated in public schools, St. Paul, Minnesota; graduated St. Paul College of Law; admitted to the bar 1932; practiced in Wabasha County, Minnesota from January 8, 1934 to December 9th, 1952; served as Wabasha, Minnesota City Attorney five years; Secretary of School Board five years; Wabasha County Attorney eight years; married Katherine Buskirk, 1929, one daughter, Katherine Ann; appointed by Governor C. Elmer Anderson, December 9th, 1952; elected without opposition in 1954 and 1960.

A. C. Richardson, Austin, born September 25, 1890. LL.B. 1913, University of Minnesota. Served 12 years as County Attorney for Mower County. Appointed District Judge, 1953. Elected 1954, re-elected 1960. Married, three children.

Warren F. Plunkett, Austin, Minnesota. Born in St. Paul on August 4, 1920. Graduate of University of Minnesota. Degrees: B.A. 1943; LL.B. 1948. Admitted to the Bar 1948. Practiced law in Austin until appointed to the District Court bench May 18, 1955; elected without opposition 1956 and 1962. Married Eleanor Lampert March 31, 1944, four children. Veteran World War II, Lieutenant J.G. U.S. Navy, Pacific Theatre; Boat Group Commander U.S.S. "Sitka" PA 113; Director University of Minnesota Law Alumni Association 1957-1960; Vice-President and Director Cedar Valley Area Council Boy Scouts of America.

Leo F. Murphy, Winona. Born in Winona. Graduate: Winona High School, Winona State Teachers College, St. Paul College of Law. Served as teacher in public and private schools. Veteran World War I. Entered private practice of law following World War I. Served as Municipal Judge for City of Winona from 1931 until 1939. Elected Judge of Probate, Winona County, in 1939, and has served continuously until appointment as Judge of District Court effective November 1, 1957. Elected 1958. Married, four children.

John F. Cahill, Waseca, Minnesota. Born Mankato, Minnesota, 1919. B.A., St. Thomas College, LL.B., University of Minnesota. Married Ruth Mangum, Nampa, Idaho, 1946. Children, six girls and two boys. Law Clerk, Minnesota Supreme Court 1947-1948. City Attorney, City of Waseca, Minnesota, 1954-1957. General Practice of Law, Worthington and Waseca, 1948-1957. Served in the United States Navy, World War II, three and one half years on Destroyer "Izzard," Pacific-Asiatic Theatre. Appointed District Judge, Fourteenth District, 1957 by Governor Freeman. Elected 1958.

O. Russell Olson, Rochester. Born 1924. Graduate Windom High School 1941, St. Olaf College 1948 (B.A.), University of Minnesota 1951 (LL.B.). Admitted to Minnesota Bar 1951. General practice of law in Albert Lea, Minnesota 1951-63. Served as County Attorney of Freeborn County 1954-62. Appointed District Judge, Third Judicial District, May 29, 1963. Married Jean Stemsrud; three sons. Veteran World War II, U.S. Air Force 1943-46.

FOURTH DISTRICT

Chief Judge: John A. Weeks

Judges:

John A. Weeks
Earl J. Lyons
Rolf Fosseen
Theodore B. Knudson
Paul J. Jaroscak
Leslie L. Anderson
Thomas Tallakson
Irving R. Brand
William D. Gunn
Dana Nicholson
Luther Sletten
Lindsay G. Arthur
Douglas K. Amdahl
Thomas L. Bergin
Donald T. Barbeau
Stanley D. Kane

County	General Terms	Place of Court	Special Term
Hennepin	Second Monday in September and continuing until last of June	Minneapolis	Every day before Judge in Chambers

Digitized by Google
Original from UNIVERSITY OF MICHIGAN
Generated on 2013-02-14 19:51 GMT / http://hdl.handle.net/2027/mdp.39015049797619
Creative Commons Zero (CC0) / http://www.hathitrust.org/access_use#cc-zero

John A. Weeks, U.S. Navy 1917-1919. University of Minnesota Law School 1924, LL.B., General practice of law 1924-1939. Member State Legislature 1929-1937. Chairman of the House Judiciary Committee 1933-1937. Assistant Attorney General 1939-1942. Municipal Court Judge 1942-1945. Appointed District Judge May, 1945. Elected 1946, re-elected 1952 and 1958. President Minnesota District Judges Association 1960. Elected Chief Judge of Fourth Judicial District (Hennepin County) June, 1962.

Earl J. Lyons, born August 4, 1897, Stillwater, Minnesota. Moved to Finlayson, Minnesota, in 1900. Graduated from Sandstone High School, 1917. Served in World War I with the United States Marines. Graduated from Northwestern College of Law June, 1923. Served as Village Attorney for Brooklyn Center 1938 until 1941. Appointed to the Municipal Bench in Minneapolis, September 1, 1941. Appointed Judge of the District Court, Juvenile Division, February 21, 1947. Transferred to regular division of District Court July 1, 1954. Re-elected 1960. Married Florence Dredge of Sandstone, Minnesota. Has three children.

Rolf Fosseen, born June 10, 1906, Minneapolis. Married to Mary Jane Dinneen. Educated Minneapolis Public Schools, University of Minnesota Academic School and University of Minnesota Law School. LL.B. 1931. Engaged in general practice of law in Minneapolis 1931 to 1947, except for 3½-year period during war, with FBI as a special agent. Appointed Municipal Judge, Minneapolis, February 19, 1947, and elected six-year term June, 1947; appointed to District Bench, Hennepin County, Minnesota January 9, 1950, elected to six-year term November, 1950, re-elected 1956 and 1962.

Theodore B. Knudson, born February 18, 1908. Pre-legal education: Concordia College, Moorhead, Minnesota, and University of Minnesota; legal education: Minneapolis College of Law, LL.B., 1932, and LL.M., 1933; admitted to practice of law in 1932, and engaged in general practice of law in Minneapolis for eleven years. Married Helen Elizabeth Hoel (June 20, 1936); four children. Officer and Trustee, William Mitchell College of Law. Served as second Assistant County Attorney of Hennepin County, 1943-1947. Appointed Judge of Municipal Court, Minneapolis, February 1947; elected to a six-year term June 9, 1947. Appointed Judge of District Court, January 16, 1950. Elected to six-year term, unopposed on November 7, 1950, November 6, 1956, and November 6, 1962.

Paul J. Jaroscak, born December 3, 1895, Minneapolis, educated in public schools; graduated from University of Minnesota B.A. 1919, LL.B. 1921; admitted to bar 1921; engaged in private practice of law in Minneapolis until 1944, appointed Special Assistant Attorney General of Minnesota in 1944; appointed Judge of Municipal Court of Minneapolis in 1945, elected in 1947, and served in that office until he became Judge of the District Court on September 1, 1951, by appointment; elected in 1952; re-elected in 1958; Veteran of World War I.

Leslie L. Anderson, 810 Edgemoor Drive, Hopkins. Born May 22, 1901, Minneapolis. University of Minnesota, B.A., M.A.; Harvard, LL.B. Former member firm, Stinchfield, Mackall, Crounse & Moore. 44 months in Army, World War II; ranks, private to major, Judge Advocate General's Department. Law teacher and author. Appointed by Supreme Court first chairman of State Bar Admissions Review Panel, and to Supreme Court Advisory Committee on Rules. Chairman Governor's Citizens Mental Health Committee. Appointed Judge of Municipal Court August 29, 1949, and of District Court January 10, 1952. Member, executive committee, National Conference of State Trial Judges. Elected November 4, 1952. Re-elected in 1958. Widower.

Digitized by Google Original from UNIVERSITY OF MICHIGAN

Generated on 2013-02-14 19:51 GMT / http://hdl.handle.net/2027/mdp.39015049797619
Creative Commons Zero (CC0) / http://www.hathitrust.org/access_use#cc-zero

Thomas Tallakson, born in Norway. Attended Minneapolis Public Schools, University of Minnesota Law School. Graduate of University of Minnesota Law School June 1925; admitted to bar 1925. General practice of law until 1951, when appointed Judge of Municipal Court, Minneapolis; re-elected Municipal Judge 1953. Appointed Judge of the District Court, Juvenile Division July, 1954; re-elected November, 1954 and 1960. Appointed Judge of District Court, Regular Assignment, November 1961. Married; one daughter and one son.

Irving R. Brand, born December 23, 1918, Minneapolis. Married, four children. Education: Minneapolis Public Schools, University of Minnesota, B.S.L., 1941, LL.B., 1943; admitted to bar: Supreme Court of Minnesota, 1943; Supreme Court of Illinois, 1945; Supreme Court of the United States, 1960; Law Clerk, United States Circuit Judge Seth Thomas, 1943-1944; Associate Attorney, United States Department of Justice, 1944-1945; private practice, Chicago, Illniois, 1945-1947, Minneapolis, 1947-1951; Judge, Municipal Court of Minneapolis, 1951-1955; Judge, District Court, Fourth Judicial District, 1955 to date; Instructor, Law School; Lecturer, School of Dentistry, University of Minnesota.

William D. Gunn, Minneapolis. Born at Park Rapids, June 10, 1902. Graduate of Minneapolis College of Law, now William Mitchell College of Law in 1930. Admitted to practice of law in 1930. Formerly Assistant Attorney General, Minnesota; Assistant County Attorney, Hennepin County; Regional counsel, National Wage Stabilization Board. In private practice specialized for many years in labor law. Appointed Judge, Municipal Court, Minneapolis, June 1, 1955 and elected to that office June, 1957. Appointed District Court Judge December 17, 1957 and elected to that office November, 1960. Married, two sons.

Dana Nicholson, born March 7, 1909, Minneapolis. Graduated University of Minnesota, B.A., LL.B., 1931, Order of Coif. General practice of law 1931-1952, except for military service 1942-1946 as Lt. Comdr., U.S.N.R. Judge of Minneapolis Municipal Court 1952-1959. Appointed Judge of District Court July 1, 1959, elected 1960.

Luther O. Sletten, 4026 Xerxes Avenue, N., Minneapolis. Born August 7, 1907. Graduate of Minneapolis public schools, St. Olaf College in Northfield, Minnesota (B.A.), and the University of Minnesota Law School (LL.B.). In private practice 1934-1941. Served as Assistant County Attorney 1941-1950 and as Minneapolis Municipal Judge 1950-1960. Elected Judge of District Court November 1960. Married, two children.

Lindsay G. Arthur, 18207 Hermitage, Excelsior. Born in Minneapolis on July 30, 1917. Graduate of Blake (High School), Princeton University (B.A.) and University of Minnesota Law School. Served as Minneapolis alderman from 1951 to 1954 and Municipal Judge (Minneapolis) from 1954 to 1961. Appointed District Court Judge, Juvenile Division, on December 11, 1961. Married, three children.

Douglas K. Amdahl, Minneapolis. Born Mabel, Minnesota, January 23, 1919. Graduated Mabel High School 1937. Business Administration degree, University of Minnesota. World War II military service—22 months overseas, European theatre. LL.B. degree, summa cum laude, Minneapolis College of Law, 1951. Assistant Registrar and Registrar, Minneapolis Minnesota College of Law, 1948 to 1955. Instructor at Minneapolis, Minnesota and William Mitchell Colleges of Law, 1951 to 1963. Private practice, 1951 to 1955. Assistant County Attorney in civil and crimnial divisions, Hennepin County, 1955 to January, 1961. Appointed Municipal Judge January 1961 and served until November 2, 1962 when appointed to District Court, Fourth Judicial District. Married Phyllis Lampland of St. Paul on April 14, 1949; one daughter.

Digitized by Google Original from UNIVERSITY OF MICHIGAN

Generated on 2013-02-14 19:51 GMT / http://hdl.handle.net/2027/mdp.39015049797619
Creative Commons Zero (CC0) / http://www.hathitrust.org/access_use#cc-zero

Thomas L. Bergin, 14817 McGinty Road, Minnetonka Township. Born September 27, 1902. Graduate of Northwestern College of Law in Minneapolis. Served as Richfield Village Attorney, 1943-1949, Special Assistant Attorney General, 1945-1949, and as Minneapolis Municipal Judge (Traffic Court), 1949-1962. Recipient of awards from American Bar Association and National Safety Council for work on Traffic Court. Elected Judge of District Court in November, 1962.

Donald T. Barbeau, Minneapolis. Born August 15, 1915. Educated at North High School, University of Minnesota, Minneapolis College of Law. Admitted to practice law in Minnesota in 1943. Trial lawyer until appointed Judge of Municipal Court on July 1, 1959. Elected to Minneapolis Municipal Court in 1961. Served as Judge of Municipal Court and Chief Judge of Minneapolis Municipal Court until appointed to District Court May 29, 1963. Member of International Academy of Trial Lawyers, former instructor of law at Minneapolis College of Law. Member Hennepin County Bar Association, Minnesota State Bar Association, American Bar Association, American Judicature Society. Married, six children.

Stanley D. Kane, 701 Parkview Terrace, Minneapolis. Born at Minneapolis, December 21, 1908. Graduate of University of Minnesota, B.A. magna cum laude, M.A., Phi Beta Kappa; Teaching Fellow, University of Minnesota four years. Faculty, Minnesota College of Law, five years. General practice of law, 1940-1963; Trial Examiner and Trial Attorney for National Labor Relations Board, 1943-1947. Special general counsel, Puerto Rico Labor Relations Board, 1946. Attorney for various municipalities, 1940-1963. Appointed Judge of District Court May 29, 1963. Married, two children.

FIFTH DISTRICT

Chief Judge: Charles A. Flinn

Judges:

Charles A. Flinn, Windom
Milton D. Mason, Mankato
George D. Erickson, New Ulm
L. J. Irvine, Fairmont
Walter H. Mann, Windom

Permanent Chambers: Maintained in Marshall, Windom, New Ulm, Mankato and Fairmont.

Counties	General Terms	Place of Court
Blue Earth	First Tuesday in October	Mankato
Brown	First Tuesday in May Second Tuesday in November	New Ulm
Cottonwood	First Tuesday in May Second Tuesday in November	Windom
Faribault	First Monday in May Second Monday in November	Blue Earth
Jackson	First Monday in April Second Monday in September	Jackson
Lincoln	First Monday in February Second Monday in September	Ivanhoe
Lyon	First Monday in May Second Monday in December	Marshall
Martin	First Monday in March Second Monday in October	Fairmont
Murray	First Tuesday in April Second Tuesday in December	Slayton
Nicollet	First Tuesday in March Second Tuesday in September	St. Peter
Nobles	First Tuesday in February Second Tuesday in October	Worthington
Pipestone	First Monday in April Second Monday in November	Pipestone
Redwood	First Monday in March Second Monday in October	Redwood Falls
Rock	First Tuesday in March Second Tuesday in September	Luverne
Watonwan	First Tuesday in April Second Tuesday in October	St. James

Counties	Special Terms	Place of Court
Blue Earth	Second and fourth Mondays of each month at 9:00 A.M.	Mankato
Brown	Fourth Monday of each month	New Ulm
Faribault	Second Monday of each month	Blue Earth
Jackson	Third Monday of each month	Jackson
Lyon	Fourth Monday of each month	Marshall
Martin	First Monday of each month	Fairmont
Pipestone	Second Monday of each month	Pipestone
Watonwan	Second Monday of each month at 2:00 P.M. except April, August, and October	St. James

Digitized by Google
Original from UNIVERSITY OF MICHIGAN
Generated on 2013-02-14 19:51 GMT / http://hdl.handle.net/2027/mdp.39015049797619
Creative Commons Zero (CC0) / http://www.hathitrust.org/access_use#cc-zero

Charles A. Flinn, Windom. Born March 26, 1897, St. Paul. Graduated Humboldt High School, St. Paul, 1913. Attended Macalester College, graduated University of Minnesota Law School 1922. Served 15 months in A.E.F. during World War I. Admitted to bar 1922. City Attorney of Windom 1928-1936. Appointed District Judge 1936, elected 1938. Re-elected 1944, 1950, 1956, and 1962. Married Cecelia Pagel, Mapleton, Minnesota, 1924.

Milton D. Mason, Mankato. Born at Twin Valley October 5, 1904. Graduated from Fertile, Minnesota High School; B.A., Macalester College of St. Paul; LL.B., William Mitchell College of Law. Printer in Minneapolis seven years. Practiced in Mankato from 1933. Special Municipal Judge 1935-1939. County Attorney (President of State Association 1945) 1939 to June 10, 1949, when appointed District Judge. Elected 1950, re-elected 1956 and 1962. President Minnesota District Judges 1961. Married Marion Dailey of Mankato in 1927. Five children.

George D. Erickson, New Ulm. Born Nicollet County, Minnesota. Graduate Mankato State Normal, 1909. Principal at Elysian, three years. University of Wisconsin, LL.B., 1914. Admitted to Wisconsin bar, 1914. Admitted to Minnesota bar, 1915. Assistant City Attorney, New Ulm, 1916. Member, Public Utility Commission, New Ulm, 1940-51. Elected County Attorney, Brown County, Minnesota, 1942-46-50. Appointed District Judge by C. Elmer Anderson, October 1, 1951. Elected District Judge, Ninth District, 1952; re-elected in 1958. Married Ann E. Bergene, 1934.

L. J. Irvine, Fairmont, born October 5, 1915, at Clyde, Kansas. Graduated from Faribault High School in 1932. Attended the University of Minnesota. Graduated from the St. Paul College of Law in 1947. Practiced law at Wells until appointed District Judge in 1955 by Governor Orville L. Freeman. Elected 1956 and 1962. Veteran of three years service in World War II. Married Dorothy Caven of Fairfax, Minnesota. Four children.

Walter H. Mann, Marshall. Born December 14, 1915. Graduate of Thief River Falls High School, 1933. Graduate of University of Minnesota Law School (B.S.L. and LL.B.). Captain, U.S. Army, during World War II, serving in the Pacific Theatre of Combat 2½ years. County Attorney, Cottonwood County 1950 through 1960. Appointed District Judge by Governor Orville L. Freeman December 1960. Elected 1962. Married Pollyanna S. Holt of Hot Springs, Arkansas in 1942. Four children.

SIXTH DISTRICT

Chief Judge: Christ Holm
Judges:
Mark Nolan, Duluth
Christ Holm, Hibbing
J. K. Underhill, Duluth
Sidney E. Kaner, Duluth
Arthur O. Anselmo, Duluth
Donald C. Odden, Duluth

Counties	General Terms	Place of Court
Carlton	Second Tuesday in February Third Tuesday in May Second Tuesday in October	Carlton
Cook	Second Monday in March Third Monday in October	Grand Marais
Lake	Third Monday in May Second Monday in January	Two Harbors
St. Louis	First Monday after first day in January First Monday in April First Tuesday after first Monday in September First Monday in November	Duluth

Additional General Terms	
St. Louis	Virginia
First Tuesday in April First Wednesday after first Monday in September Fourth Tuesday in November	
St. Louis	Hibbing
Second Monday in February Second Monday in May Second Monday in October	
St. Louis	Ely
Third Monday in March Third Monday in October	

Digitized by Google
Original from UNIVERSITY OF MICHIGAN
Generated on 2013-02-14 19:51 GMT / http://hdl.handle.net/2027/mdp.39015049797619
Creative Commons Zero (CC0) / http://www.hathitrust.org/access_use#cc-zero

SPECIAL TERMS

Counties	Terms	Place of Court
Carlton	First and third Wednesday of each month excepting July and August, at 2:00 p.m.; third Wednesday in July and August, 2:00 p.m.	Carlton
Cook	Special term matters may be noted to be heard at the call of the calendar at any general term	Grand Marais
Lake	Fourth Wednesday of each month, at 2:00 p.m. Special term matters of which the venue would normally be in Carlton, Cook, or Lake county may be heard on the regular special term to be held in Duluth upon order of a district judge.	Two Harbors
St. Louis	Monday through Thursday of each week, at 9:30 A.M.	Duluth
	Second and fourth Friday of each month except August, at 9:30 A.M.	Virginia
	First and third Friday of each month except August, at 9:30 A.M. Special term matters of which the venue would be Ely may be noted to be heard at Virginia at any special term for that city.	Hibbing
	Special term matters for the county of St. Louis shall be noted for and heard at the place of trial designated for contested matters in sections 484.47 to 484.52 unless otherwise ordered by a district judge.	

Mark Nolan, Duluth, born November 15, 1901. Graduated Gilbert High School, 1919. Received his LL.B. degree, magna cum laude, at the University of Notre Dame, 1924, and served on the faculty for one year. Winner of the Indiana State Intercollegiate Oratorical Contest in 1924, and finalist the same year at the National Contest at Northwestern University. Was the youngest member of the Legislature elected in 1928, serving three terms in the House of Representatives, where he was author of the Anti-Injunction bill, and co-author of the Old Age Pension law and State Teachers Retirement bill. Was chairman of House Municipal Affairs Committee in 1933. Married Ann Murray of Eveleth in 1927; three daughters and one son. Practiced law at Gilbert and Eveleth until elected the youngest District Judge in the state in 1936; re-elected in 1942, and without opposition in 1948, 1954 and 1960. President of the Minnesota District Judges Association in 1949.

Christ Holm, Hibbing. Born March 26, 1892, Mason, Wisconsin. Graduated Georgetown University Law School, Washington, D.C., and admitted to practice of law, 1921. Served 18 months overseas 79th Infantry Division, World War I. Elected Judge, Hibbing Municipal Court and served from April, 1926, to January 5, 1947. Elected District Judge November 1946; re-elected November 1952 and November 1958. Married Marion C. Wangensteen, 1926, four children: Dr. Owen W. Holm, Mrs. L. B. Keay (Christine), Mrs. W. J. Warwick (Henrietta), and Mrs. Norman Mickelson (Joanne).

J. K. Underhill, born in Stillwater, Minnesota, June 16, 1897. Graduated from St. Paul College of Law in 1921. Practiced law at Duluth, Minnesota, 1921 until 1943. Appointed Judge of Probate Court for St. Louis County July, 1943. President Minnesota Probate Judges Association 1950. Appointed Judge of the District Court, Sixth Judicial District, November, 1950. Elected 1952; re-elected 1958.

Sidney E. Kaner, Duluth, born at Superior, Wisconsin, March 25, 1912. Graduated from Nashwauk High School and Hibbing Junior College. Received B.A. degree, University of Minnesota, 1932, and was elected to Phi Beta Kappa; received LL.B. degree, University of Minnesota Law School, 1934, and was elected to Order of the Coif. Practiced law in Duluth since 1934, except for Army service from 1942 until 1946. Married Sophie Gordon, 1946, and has a son, Robert. Appointed Judge of the District Court, April 15, 1958; elected without opposition in 1960.

Arthur O. Anselmo, Hibbing. Born in Hibbing May 8, 1926. Graduate Hibbing public schools, St. Thomas College, St. Paul (B.A.), and Marquette University Law School, Milwaukee, Wisconsin (LL.B.). In private practice 1951-1956. Served as Hibbing Village Attorney, 1952-1956, and as St. Louis County Probate Judge, 1956-1960. Veteran World

Digitized by Google Original from UNIVERSITY OF MICHIGAN

Generated on 2013-02-14 19:51 GMT / http://hdl.handle.net/2027/mdp.39015049797619
Creative Commons Zero (CC0) / http://www.hathitrust.org/access_use#cc-zero

War II; Member of Board of Directors, Juvenile Court Judges Assn.; former President of Minnesota Municipal Attorneys Assn. Appointed Judge of District Court June 13, 1960, the youngest District Court Judge ever appointed in Minnesota. Elected 1962.

Donald C. Odden, 529 North 43rd Ave. East, Duluth. Born in Duluth on December 14, 1922. Graduate of University of Minnesota (B.S.L. and LL.B.). Served as Assistant County Attorney (St. Louis County) from 1951-1958, and as Municipal Judge (Duluth) from 1958-1962 before being elected to the District Court in November, 1962. Married, five children.

SEVENTH DISTRICT

Chief Judge: Byron R. Wilson

Judges:

Byron R. Wilson, Moorhead
Rol E. Barron, Wadena
E. J. Ruegemer, St. Cloud
Charles W. Kennedy, Wadena

Permanent Chambers: Maintained in Moorhead, Fergus Falls and St. Cloud.

Counties	General Terms	Place of Court
Becker	First Monday in February First Tuesday in September	Detroit Lakes
Benton	First Monday in February First Tuesday in September	Foley
Clay	Second Monday in April Second Monday in November	Moorhead
Douglas	First Monday in March First Monday in October	Alexandria
Mille Lacs	First Monday in February First Tuesday in September	Milaca
Morrison	Second Monday in April Second Monday in November	Little Falls
Otter Tail	Second Monday in April Second Monday in November	Fergus Falls
Stearns	First Monday in March First Monday in October	St. Cloud
Todd	First Monday in March First Monday in October	Long Prairie
Wadena	First Monday in February First Tuesday in September	Wadena

Byron R. Wilson was born June 21, 1891, at Royalton, Minnesota. He married Blanche O. Sugrue at Aitkin on September 19, 1914, and to that union two children were born and survive. He was admitted to the bar in June, 1915 and practiced at Wadena until appointed to the District Bench December 6, 1935. They moved to Moorhead on January 2, 1936. He was elected in November of that year, re-elected in 1942, 1948, 1954, and 1960. Mrs. Wilson died April 6, 1960 at Minneapolis, where Judge Wilson was then presiding on assignment. 26 months later he married Mrs. Lillian Walfred of St. Cloud. They reside at 2804 Rivershore Drive, Moorhead.

Rol E. Barron was born at Brainerd, July 4, 1891, and educated at Brainerd grade and high schools, after which he acquired his legal education at the St. Paul College of Law. He was admitted to practice in 1916 but a year later joined the army and continued in World War I service for two years. Returning to Minnesota he practiced law in St. Paul from 1920 to 1923 and then moved to Wadena, where he practiced for twenty-three years. Married Louisa Burch of Wadena in 1925. On September 14, 1946, was appointed District Judge, was re-elected without opposition 1946, 1952 and 1958.

E. J. Ruegemer, St. Cloud. Born in Stearns County, Minnesota, July 29, 1902. Married, five children. Admitted to the bar in 1930; Judge of Probate January 1, 1941. Former Secretary to Superintendent of the Minnesota State Reformatory, and Secretary Board of Criminal Classification. Former member Governors Thye and Youngdahl Advisory Commission on Youth and State Youth Conservation Commission. Former President Minnesota Probate Judge Association. Appointed Judge of the District Court of the Seventh Judicial District by Governor Youngdahl on September 19, 1947, and qualified September 23, 1947. Re-elected 1948, 1954, and 1960.

Digitized by Google
Original from UNIVERSITY OF MICHIGAN
Generated on 2013-02-14 19:51 GMT / http://hdl.handle.net/2027/mdp.39015049797619
Creative Commons Zero (CC0) / http://www.hathitrust.org/access_use#cc-zero

Charles W. Kennedy, Wadena. Born April 13, 1913. Graduate of University of Minnesota (B.S.L. and LL.B.). Served as law clerk to Supreme Court Justice Harry H. Peterson 1936-1939, as County Attorney (Wadena County), 1946-1954. Appointed District Court Judge on February 26, 1962. Married, three children.

EIGHTH DISTRICT

Chief Judge: Sam G. Gandrud
Judges:
E. R. Selnes, Glenwood
Clarence A. Rolloff, Montevideo
Sam G. Gandrud, Litchfield
Permanent Chambers: Maintained in Glenwood, Montevideo and Litchfield.

Counties	General Terms	Place of Court
Big Stone	Third Monday in May First Monday in December	Ortonville
Chippewa	First Monday in June First Monday in December	Montevideo
Grant	Second Monday in March Third Monday in October	Elbow Lake
Kandiyohi	Second Monday in March Second Monday in September	Willmar
Lac Qui Parle	Second Monday in April Second Monday in October	Madison
Meeker	Second Monday in April Second Monday in October	Litchfield
Pope	First Monday in June Third Monday in November	Glenwood
Renville	Second Monday in May Second Monday in November	Olivia
Stevens	Second Monday in February Second Monday in September	Morris
Swift	Second Monday in May Second Monday in November	Benson
Traverse	Fourth Monday in February First Monday in October	Wheaton
Wilkin	Fourth Monday in March First Monday in November	Breckenridge
Yellow Medicine	Second Monday in March Second Monday in September	Granite Falls

E. R. Selnes, Glenwood. Born near Decorah, Iowa, November 25, 1895. Educated in Winneshiek County, Iowa, Public Schools. Graduate Luther College, 1916, University of Minnesota Law School 1922, entering practice at Glenwood that year. Pope County Attorney 1922-1934. Appointed District Judge December 1, 1941, elected 1942, 1948, 1954, and 1960.

C. A. Rolloff, Montevideo. Born Brown County, Minnesota, June 24, 1906. Graduate of rural school, New Ulm High School, Hamline University and University of Minnesota Law School. Former President and recent Case Editor Minnesota Law Review; served as Secretary and Vice-President of Minnesota County Attorneys Association; past President and Secretary of Twelfth Judicial District Bar Association. Admitted to bar in 1929 and practiced at Montevideo. Served on Board of Education two years; County Attorney of Chippewa County 12 years. Elected District Judge 1946, re-elected 1952 and 1958. Married Evelyn Bergman of Pine County. One son and three daughters.

Sam G. Gandrud, Litchfield, born at Sunburg, Minnesota, April 15, 1900. Attended common schools of Kandiyohi County, South High School, Minneapolis and Luther College, Decorah, Iowa. Graduated St. Paul College of Law 1923 and entered practice in Litchfield same year. City Attorney of Litchfield 1925-1926 and County Attorney of Meeker County 24 years, first elected in 1926. Former President of Minnesota County Attorneys Association. Elected Judge of District Court 1952, re-elected 1958.

NINTH DISTRICT

Chief Judge: Arnold C. Forbes
Judges:
Arnold C. Forbes, Bemidji
J. H. Sylvestre, Crookston
John T. Galarneault, Aitkin
James F. Murphy, Grand Rapids
Gordon L. McRae, International Falls
Lyman A. Brink, Hallock
Permanent Chambers: Maintained in Bemidji, Brainerd, International Falls, Grand Rapids, Crookston and Thief River Falls.

Digitized by Google
Original from UNIVERSITY OF MICHIGAN
Generated on 2013-02-14 19:51 GMT / http://hdl.handle.net/2027/mdp.39015049797619
Creative Commons Zero (CC0) / http://www.hathitrust.org/access_use#cc-zero

Counties	General Terms (Eastern Area)	Place of Court
Aitkin	Second Tuesday in May First Tuesday in December	Aitkin
Beltrami	First Tuesday in February Second Tuesday in September	Bemidji
Cass	First Tuesday in May First Tuesday in December	Walker
Clearwater	Third Tuesday in April First Tuesday in November	Bagley
Crow Wing	First Tuesday in February First Tuesday in September	Brainerd
Hubbard	Second Tuesday in March Second Tuesday in October	Park Rapids
Itasca	Third Tuesday in February Second Tuesday in September	Grand Rapids
Koochiching	Third Tuesday in March First Tuesday in October	International Falls
Lake of the Woods	Third Tuesday in February First Tuesday in September	Baudette

Counties	General Terms (Western Area)	Place of Court
Kittson	Fourth Tuesday in February Fourth Tuesday in September	Hallock
Mahnomen	First Tuesday in March First Tuesday in October	Mahnomen
Marshall	First Tuesday in February First Tuesday in September	Warren
Norman	Second Tuesday in February Second Tuesday in September	Ada
Pennington	First Tuesday in April First Tuesday in November	Thief River Falls
Polk	Second Tuesday in April Second Tuesday in November	Crookston
Red Lake	Third Tuesday in March Third Tuesday in October	Red Lake Falls
Roseau	Second Tuesday in March Second Tuesday in October	Roseau

Arnold C. Forbes, born Lake Benton, Minnesota. Graduate of North Dakota State School of Science and University Law School, LL.B., 1920. General practice law; States Attorney, North Dakota, three terms. City Attorney, Bemidji, Minnesota, three terms. Federal Service, Mexican Border 1916, with North Dakota National Guard; 1917-1919, World War I, 88th and 77th Infantry Divisions Machine Gun Company, Signal Platoon, Headquarters Company. Highest rank, 1st Lieutenant, and Aide de Camp, Brigadier General Harrison J. Price, 154th Infantry Brigade, 77th Division. Served on three fronts in France. Married Sybil Lindquist, Fergus Falls, Minnesota. Two children, Joseph Paul and Carol Lynn. Appointed District Judge, September 7, 1949, by Governor Luther W. Youngdahl. Elected without opposition in 1950, 1956, and 1962 for six-year terms. Chambers in Bemidji, Minnesota.

J. H. Sylvestre, born April 30, 1893, at Crookston, Minnesota. Graduated from Crookston High School and from University of Notre Dame, receiving B.A. and LL.B. Served in U.S. Army in World War I. Practiced law at Crookston 1921 to 1949, and served as City Attorney of Crookston for eleven years. Appointed Judge of District Court, November 23, 1949, and elected to office in 1950, 1956, and 1962. Lives at Crookston.

John T. Galarneault, Aitkin, Minnesota. Born September 23, 1899 at Aitkin, Minnesota. Graduate of Aitkin, Minnesota High School and graduated from the Law School of University of Michigan in 1924. Admitted to practice in Minnesota the same year. Attorney for Village of Aitkin several years; Aitkin County Attorney for 24 years; appointed District Judge September 1, 1958. Elected 1960. Past President of 15th Judicial District Bar Association. Member of American Legion, past Post Commander; honorary member of Veterans of Foreign Wars. Married Dorothy Kuechenmeister of Wells, Minnesota. Four sons.

James F. Murphy, Grand Rapids. Born February 29, 1908. Graduate of Coleraine public schools and the University of Minnesota Law School (LL.B.). In private practice 1932 to 1959. Appointed Judge of District Court in August 1959, elected in November 1960. Married, three children.

Gordon L. McRae, International Falls. Born October 18, 1914. Graduate of Swanville public schools and the University of Minnesota Law School (LL.B.). In private practice 1950-1962. Appointed Judge of

Digitized by Google Original from UNIVERSITY OF MICHIGAN
Generated on 2013-02-14 19:51 GMT / http://hdl.handle.net/2027/mdp.39015049797619
Creative Commons Zero (CC0) / http://www.hathitrust.org/access_use#cc-zero

District Court in April 1962. Married Viola Chelling of Little Falls, Minnesota.

Lyman A. Brink[1], Hallock. Born September 8, 1909. Graduate of University of North Dakota Law School (LL.B.). Kittson County Attorney, 1935-1962. Appointed to District Court May 1, 1962. Married, two children.

TENTH DISTRICT

Chief Judge: Leonard Keyes

Judges:

Leonard Keyes, Anoka
Rollin G. Johnson, Forest Lake
Robert B. Gillespie, Cambridge
William T. Johnson, Mahtomedi

Permanent Chambers: Maintained in Anoka, Lindstrom-Center City and Stillwater

Counties	General Terms	Place of Court
Anoka	First Tuesday in October	Anoka
Chisago	First Tuesday in April First Tuesday in November	Center City
Isanti	First Tuesday in February First Tuesday in September	Cambridge
Kanabec	First Tuesday in May First Tuesday in December	Mora
Pine	First Tuesday in February First Tuesday in September	Pine City
Sherburne	First Tuesday in February First Tuesday in September	Elk River
Washington	First Tuesday in October	Stillwater
Wright	First Tuesday in March First Tuesday in October	Buffalo
Special Terms		
Anoka	First and third Mondays of each month	Anoka
Washington	Second and fourth Mondays of each month	Stillwater
Chisago	Fourth Mondays of February, June and August	Center City
Isanti, Kanabec, Pine, Sherburne and Wright		By appointment

Leonard Keyes, Columbia Heights. Born Wisconsin Rapids, Wisconsin, April 23, 1898. Educated Wisconsin Rapids Schools, Minneapolis East High School, University of Minnesota. Admitted to bar 1921. Elected Municipal Judge, Columbia Heights, 1923. Re-elected, later resigned to become Counsel for Department of Rural Credits. Elected Anoka County Judge of Probate 1930. City Attorney four years. Elected District Judge 1934; re-elected 1940, 1946, 1952 and 1958 without opposition.

Rollin G. Johnson, Forest Lake, Minnesota. Born November 11, 1893, Town of Columbus, Anoka County, Minnesota. Educated in Forest Lake Public Schools. Graduated from high school in 1913 and from St. Paul College of Law in 1916. Admitted to bar in 1916. Enlisted and served in World War I as a military aviator. Member of Legislature from Washington County seven terms. Served as Commissioner of Administration and as a Railroad and Warehouse Commissioner. Appointed District Judge July 2, 1953 and elected in 1954, re-elected in 1960. Married. Three children.

Robert B. Gillespie. Cambridge. Born January 18, 1905. Graduate of University of Minnesota (B.A. and LL.B.). County Attorney, Isanti County, 1942-1954. Married, two children. Appointed District Court Judge August 15, 1961, elected for six year term November 1962.

William T. Johnson, 312 Park Avenue, Mahtomedi. Born June 12, 1902. Graduate of Minnesota College of Law (Minneapolis). Village Attorney (Mahtomedi), 1932-1962; Washington County Attorney, 1943-1959; Examiner of Titles, Washington County, 1959-1962. Appointed to District Court September 1, 1962. Married, two children.

MUNICIPAL JUDGES*

Municipality	Judge	Municipality	Judge
Ada	W. C. Ripley	Alexandria	Jos. G. Thornton
Adrian	George E. Becker	Anoka	James T. Knutson
Albert Lea	A. K. Grinley		Edward E. Coleman
	John R. Peterson		Chas. Hadley

[1]Resigned. Hans O. Chommie appointed to fill unexpired term on August 1, 1963.

Digitized by Google
Original from UNIVERSITY OF MICHIGAN
Generated on 2013-02-14 19:51 GMT / http://hdl.handle.net/2027/mdp.39015049797619
Creative Commons Zero (CC0) / http://www.hathitrust.org/access_use#cc-zero

Municipality	Judge
Appleton	Kenneth Kivley
Austin	Fred G. Vogel
	Robert Leighton
	Philip Richardson
Baudette	
Bemidji	Fredrick Wedell
	Al Schmidt
Blaine	Stanley Thorup
Bloomington	Herbert Willcox
	Al Bergsten
Brainerd	Robert R. Alderman
	Joseph Nolen
Brooklyn Center	J. H. Johnston
	Richard E. Aaberg
Buhl	Thos. J. Guidarelli
Canby	O. J. Ostensoe
Cass Lake	Grover F. Rowlette
	Peter L. Larson
Chisholm	Sam Nenadich
	William Hooper
Cloquet	Ladean A. Overlie
	Lawrence Yetka
Columbia Heights	Joseph Wargo
Coon Rapids	Thomas G. Forsberg
Crookston	Joseph T. Noah
Crosby	Eugene Foote
	Elmer G. Anderson
Crystal	Dudley Krenz
Dawson	Harold R. Battershell
Detroit Lakes	Peter F. Schroeder
Duluth	Thos. J. Bujold
	Donald E. Anderson
	Harry E. Lathrop
East Grand Forks	Robert J. Stewart
Edina	Donald S. Burris
	Bruce James
Ely	John W. Somrock
Eveleth	Rudolph J. Peshel
Excelsior-Greenwood-Shorewood-Tonka Bay	Leslie Schoelle
	Thomas Halloran
Faribault	Everett Malluege
Fergus Falls	Elliott O. Boe
	Richard Hefte
Fridley	Elmer M. Johnson
	George B. Norton
Gaylord	
Gilbert	Carlo R. Paciotti
Glencoe	Frank T. O'Malley
	George C. Gould
Golden Valley	A. P. Lommen
Granite Falls	Robert L. Carlson
Hastings	Chas. Gegen
	Harry P. Schoen
Hibbing	Nicholas S. Chanak
Hopkins	K. M. Otto
	John B. Keefe
Hutchinson	Philip D. Brick
International Falls	Mark M. Abbott
	Eugene T. Williamson
	Tyronne Bujold
Jordan	Joseph M. Schwingler
Kasson	Rosemary Beaver
Keewatin	Steve G. Grcevich
Lake City	John W. Lamb
LeSueur	John C. Schmidt
Little Falls	Harold M. Braggans
	Y. Block
Long Prairie	Logan O. Scow
Luverne	A. Christensen
	Daniel M. Main
Madison	Harold S. Nelson, Jr.
	M. M. Sorenson
Mahnomen	Charles F. Vondra
Mankato	Leslie H. Morse
Marshall	B. V. Pierrard
Minneapolis	Elmer R. Anderson
	Edwin P. Chapman
	Herbert W. Estrom
	Edward J. Parker
	James D. Rogers
	Bruce Stone
	David R. Leslie
	Eugene Minnenko
	C. William Sykora
	Crane Winton
Minnetonka	W. T. Frommes
	Allan L. Johnson
Montevideo	B. J. Oyen
Montgomery	Frank M. Turek
Moorhead	Norman H. Nelson
Moose Lake	R. T. Hart, Jr.
Morris	O. K. Alger
Mound	L. Earl Brophey
	Herbert Wolner
Nashwauk	Frank Dergantz
New Prague	Stanley Wagner
New Ulm	E. A. Nierengarten
Northfield	Osmund H. Ause
North Mankato	A. J. Berndt
North Oaks	F. A. Steldt
North St. Paul	Edgar H. White
	Robert F. Johnson
Ortonville	M. F. McDonald
Owatonna	F. A. Alexander
Perham	John Kukowske, Jr.
Pine Island	Theodore C. Coen
Pipestone	Theodore E. Fellows
Plymouth	William Merlin
Proctor	Andrew R. Larson
Red Wing	G. W. Terwilliger
Richfield	Gordon Sanders
	Ernest A. Lindstrom
Rochester	William LaPlante
	Donald O. Steiner
Roseau	Arnold Hildahl
Roseville	Jerome E. Franke
	Jack C. Wallace
St. Anthony	Lyle D. Elam
	Thomas E. Doherty
St. Charles	S. H. McElhaney
	R. K. Stebbins
St. Cloud	Wendell Y. Henning
	Paul G. Hoffman
St. Louis Park	A. Yngve
	J. C. McNulty
St. Paul	David Marsden
	J. J. Plunkett
	J. Clifford Janes
	Otis Godfrey, Jr.
	James M. Lynch
Sauk Centre	Leo Hedin
Shakopee	Isla Lindmeyer
Sleepy Eye	Willard Hauser
South St. Paul	I. W. Beaudoin
Springfield	Leo Berg
Staples	L. S. Hand
	Otto Jacobmeyer
Stillwater	Searle Sandeen
	John L. Jewell
Thief River Falls	Stanley Mortenson
	Curtis L. Charlson
	L. W. Rulien
Tower	J. A. Johnson
	Herman T. Olson
Tracy	Russell W. Brewster
Two Harbors	Thomas W. Dwan
	Fred F. Weddell
Virginia	Thomas J. Carey
	Albert Benkusky
Waseca	Daniel B. Gallagher
	Leo Andree
Waterville	Joseph Poehler
Wayzata	Earle H. Johnson, Jr.

Digitized by Google
Original from UNIVERSITY OF MICHIGAN
Generated on 2013-02-14 19:51 GMT / http://hdl.handle.net/2027/mdp.39015049797619
Creative Commons Zero (CC0) / http://www.hathitrust.org/access_use#cc-zero

Municipality	Judge	Municipality	Judge
West St. Paul	G. E. Carlson	Willmar	L. M. Halverson
White Bear Lake	Wm. J. Fleming	Winona	John D. McGill
	Gordon I. Sinclair		L. W. Torgerson
		Worthington	Henry Fauske

*Where more than one judge is listed, all listed after the first name are special judges, except in Minneapolis, St. Paul, and Duluth. Information concerning municipal courts and judges was obtained from the League of Minnesota Municipalities and the Minnesota Municipal Judges Association.

JUDICIAL COUNCIL

In 1937 the legislature created the judicial council for the continuous study of the organization, rules, and methods of procedure and practice of the judicial system of the state. At present and for the past several years the council has been inactive because of lack of funds.

JUDICIAL OFFICERS SINCE STATEHOOD

SUPREME COURT

CHIEF JUSTICES, SUPREME COURT

Names	P.O. Address	Assumed Office
Lafayette Emmett	St. Paul	May 24, 1858
Thomas Wilson	Winona	January 10, 1865
James Gilfillan	St. Paul	July 14, 1869
Christopher G. Ripley	Chatfield	January 7, 1870
S. J. R. McMillan	St. Paul	April 7, 1874
James Gilfillan	St. Paul	March 10, 1875
Charles M. Start	Rochester	January 7, 1895
Calvin L. Brown	Morris	January 7, 1913
Samuel B. Wilson	Mankato	September 29, 1923
John P. Devaney	Minneapolis	August 25, 1933
Henry M. Gallagher	Waseca	February 15, 1937
Charles Loring	Crookston	January 3, 1944
Roger L. Dell	Fergus Falls	July 16, 1953
*Oscar R. Knutson	Warren	January 25, 1962

ASSOCIATE JUSTICES, SUPREME COURT

Charles E. Flandrau	St. Paul	May 24, 1858
Isaac Atwater	Minneapolis	May 24, 1858
S. J. R. McMillan	St. Paul	July 6, 1864
Thomas Wilson	Winona	July 6, 1864
John M. Berry	Faribault	January 10, 1865
George B. Young	St. Paul	April 16, 1874
F. R. E. Cornell	Minneapolis	January 11, 1875
D. A. Dickinson	Mankato	June 27, 1881
Greenleaf Clark	St. Paul	March 14, 1881
William Mitchell	Winona	March 14, 1881
C. E. Vanderburgh	Minneapolis	January 12, 1882
Loren W. Collins	St. Cloud	November 16, 1887
Daniel Buck	Mankato	October 2, 1894
Thomas Canty	Minneapolis	January 1, 1894
John A. Lovely	Albert Lea	January 1, 1900
Calvin L. Brown	Morris	November 20, 1899
C. L. Lewis	Duluth	January 1, 1900
W. B. Douglas	Moorhead	April 1, 1904
Charles B. Elliott	Minneapolis	October 3, 1905
Edwin A. Jaggard	St. Paul	January 4, 1905
Thomas D. O'Brien	St. Paul	September 1, 1909
David F. Simpson	Minneapolis	January 3, 1911
Andrew Holt	Minneapolis	December 21, 1911
Geo. L. Bunn	St. Paul	February 1, 1911
P. E. Brown	Luverne	January 1912
Oscar Hallam	St. Paul	January 7, 1913
Albert Schaller	Hastings	February 25, 1915
James H. Quinn	Fairmont	January 2, 1917
Homer B. Dibell	Duluth	October 14, 1918
Royal A. Stone	St. Paul	May 25, 1923
Clifford L. Hilton	Fergus Falls	December 21, 1927
I. M. Olsen	New Ulm	November 20, 1930
Charles Loring	Crookston	November 20, 1930
Julius J. Olson	Warren	February 27, 1934
Harry H. Peterson	St. Paul	December 15, 1936
Maynard E. Pirsig	Minneapolis	October 6, 1942
Thomas O. Streissguth	New Ulm	October 6, 1942

Digitized by Google
Original from UNIVERSITY OF MICHIGAN
Generated on 2013-02-14 19:51 GMT / http://hdl.handle.net/2027/mdp.39015049797619
Creative Commons Zero (CC0) / http://www.hathitrust.org/access_use#cc-zero

Luther W. Youngdahl	Minneapolis	January 4, 1943
*Thomas F. Gallagher	Minneapolis	January 4, 1943
Clarence R. Magney	Duluth	July 1, 1943
Thomas O. Streissguth	New Ulm	January 7, 1944
Leroy E. Matson	Minneapolis	January 2, 1945
Wm. C. Christianson	Red Wing	March 26, 1946
Frank T. Gallagher	Waseca	January 6, 1947
Oscar R. Knutson	Warren	May 10, 1948
Theodore Christianson	St. Paul	May 12, 1950
Roger L. Dell	Fergus Falls	January 12, 1953
*Martin A. Nelson	Austin	July 16, 1953
*William P. Murphy	St. Paul	September 26, 1955
Lee Loevinger	Minneapolis	April 4, 1960
*James C. Otis	St. Paul	March 20, 1961
*Walter F. Rogosheske	Little Falls	February 1, 1962
*Robert J. Sheran	Mankato	January 8, 1963

**COMMISSIONERS, SUPREME COURT

Homer B. Dibell	Duluth	April 1, 1913
Myron D. Taylor	St. Cloud	April 1, 1913
Edward Lees	Winona	December 1, 1918
I. M. Olsen	New Ulm	October 1, 1927
Charles Loring	Crookston	August 1, 1930
Andrew Holt	Minneapolis	August 7, 1943

COMMISSIONERS UNDER SEC. 490.025, MINN. STAT.

Julius J. Olson	Warren	May 10, 1948
Clarence R. Magney	Duluth	February 5, 1953
*Frank T. Gallagher	Waseca	January 9, 1963

CLERKS OF SUPREME COURT

Jacob J. Noah	St. Paul	May 24, 1858
A. J. VanVorhes	Stillwater	January 15, 1861
George F. Potter	La Crescent	January 13, 1864
Sherwood Hough	St. Paul	January 14, 1867
Sam H. Nichols	St. Paul	January 7, 1876
J. D. Jones	Long Prairie	January 5, 1887
Charles P. Holcomb	Marine	January 5, 1891
Darius F. Reese	St. Paul	January 7, 1895
C. A. Pidgeon	Buffalo	January 5, 1903
I. A. Caswell	Anoka	December 1, 1909
Herman Mueller	St. Cloud	January 7, 1919
Grace F. Kaercher	Ortonville	January 2, 1923
Grace Kaercher Davis	Minneapolis	May 25, 1927
Russell O. Gunderson	St. Paul	January 8, 1935
Grace Kaercher Davis	Minneapolis	January 2, 1939
Frank Larkin	Minneapolis	January 3, 1955
*Mae Sherman	St. Paul	December 1, 1956

*Incumbents
**Abolished by Constitutional Amendment, November 20, 1930, see Ch. 595, Sec. 3, L. 1943

JUDGES OF DISTRICT COURT **

For Judicial Districts Effective July 1, 1959

FIRST JUDICIAL DISTRICT

Name	P.O. Address	Assumed Office
W. A. Schultz	South St. Paul	March 14, 1923
*Wm. C. Christianson	Red Wing	September 9, 1949
*Harold E. Flynn	Shakopee	January 2, 1951
*Arlo E. Haering	Waconia	May 15, 1953
*Roy C. Nelsen	Hastings	January 2, 1961
*John M. Fitzgerald	New Prague	May 29, 1963

SECOND JUDICIAL DISTRICT

*Clayton Parks	St. Paul	January 2, 1939
*Albin S. Pearson	St. Paul	October 4, 1939
*Robert V. Rensch	St. Paul	November 29, 1943
Arthur A. Stewart	St. Paul	November 1, 1949
James C. Otis	St. Paul	April 4, 1954
*Ronald E. Hachey	St. Paul	March 7, 1955
Marshall F. Hurley	St. Paul	February 20, 1959
*John W. Graff	St. Paul	May 8, 1959
*Archie L. Gingold	St. Paul	June 6, 1960
*Edward D. Mulally	St. Paul	April 4, 1961
*Leonard J. Keyes	St. Paul	October 2, 1961
*Harold W. Schultz	St. Paul	May 29, 1963

Digitized by Google
Original from UNIVERSITY OF MICHIGAN
Generated on 2013-02-14 19:51 GMT / http://hdl.handle.net/2027/mdp.39015049797619
Creative Commons Zero (CC0) / http://www.hathitrust.org/access_use#cc-zero

THIRD JUDICIAL DISTRICT

*Arnold Hatfield	Rochester	December 9, 1952
*A. C. Richardson	Austin	July 16, 1953
*Warren F. Plunkett	Austin	May 18, 1955
*Leo F. Murphy	Winona	November 1, 1957
*John F. Cahill	Waseca	November 2, 1957
*O. Russell Olson	Rochester	May 29, 1963

FOURTH JUDICIAL DISTRICT

Levi M. Hall	Minneapolis	April 23, 1931
*John A. Weeks	Minneapolis	May 15, 1945
D. E. LaBelle	Minneapolis	October 29, 1942
*Earl J. Lyons	Minneapolis	February 19, 1947
Harold N. Rogers	Minneapolis	August 26, 1949
William C. Larson	Minneapolis	November 25, 1949
*Rolf Fosseen	Minneapolis	January 9, 1950
*Theodore B. Knudson	Minneapolis	January 16, 1950
*Paul J. Jaroscak	Minneapolis	September 1, 1951
*Leslie L. Anderson	Minneapolis	January 10, 1952
*Thomas Tallakson	Minneapolis	July 17, 1954
*Irving R. Brand	Minneapolis	June 1, 1955
*William D. Gunn	Minneapolis	December 19, 1957
*Dana Nicholson	Minneapolis	July 1, 1959
*Luther Sletten	Minneapolis	January 2, 1961
*Lindsay G. Arthur	Excelsior	December 11, 1961
*Douglas K. Amdahl	Minneapolis	November 2, 1962
*Tom L. Bergin	Minnetonka Township	January 2, 1963
*Donald T. Barbeau	Minneapolis	May 29, 1963
*Stanley D. Kane	Minneapolis	May 29, 1963

FIFTH JUDICIAL DISTRICT

*Charles A. Flinn	Windom	December 1, 1936
*Milton D. Mason	Mankato	June 10, 1949
B. M. Heinzen	Marshall	April 4, 1950
*George D. Erickson	New Ulm	October 2, 1951
*L. J. Irvine	Fairmont	September 21, 1955
*Walter H. Mann	Windom	December 29, 1960

SIXTH JUDICIAL DISTRICT

E. J. Kenny	Duluth	February 1, 1924
*Mark Nolan	Duluth	January 5, 1937
Victor H. Johnson	Duluth	January 2, 1945
*Christ Holm	Hibbing	January 6, 1947
*J. K. Underhill	Duluth	November 20, 1950
*Sidney E. Kaner	Duluth	April 15, 1958
*Arthur O. Anselmo	Duluth	June 13, 1960
*Donald C. Odden	Duluth	January 2, 1963

SEVENTH JUDICIAL DISTRICT

*Byron R. Wilson	Moorhead	December 5, 1935
*Rol E. Barron	Wadena	September 13, 1946
*E. J. Ruegemer	St. Cloud	September 23, 1947
Walter F. Rogosheske	Little Falls	June 30, 1949
*Charles W. Kennedy	Wadena	February 26, 1962

EIGHTH JUDICIAL DISTRICT

*E. R. Selnes	Glenwood	December 1, 1941
*Clarence A. Rolloff	Montevideo	January 6, 1947
*Sam G. Gandrud	Litchfield	January 2, 1953

NINTH JUDICIAL DISTRICT

*J. J. Hadler	International Falls	October 10, 1945
Paul A. Lundgren	Thief River Falls	May 29, 1948
*Arnold C. Forbes	Bemidji	September 2, 1949
*J. H. Sylvestre	Crookston	November 23, 1949
*John T. Galarneault	Aitkin	September 1, 1958
James F. Murphy	Grand Rapids	August 15, 1959
Lyman A. Brink	Hallock	May 1, 1962
*Gordon L. McRae	International Falls	July 1, 1962
*Hans O. Chommie	Thief River Falls	August 1, 1963

TENTH JUDICIAL DISTRICT

*Leonard Keyes	Anoka	January 8, 1934
Carl W. Gustafson	Center City	November 8, 1949
*Rollin G. Johnson	Forest Lake	July 2, 1953
*Robert B. Gillespie	Cambridge	August 15, 1961
*William T. Johnson	Mahtomedi	September 1, 1962

*Incumbents

**Complete historical list of Judges of District Court prior to July 1, 1957 reorganization of courts appears in 1957-58 Legislative Manual. Judges of District Court July 1, 1957 to July 1, 1959, appear in the 1959-60 Legislative Manual.

Digitized by Google
Original from UNIVERSITY OF MICHIGAN
Generated on 2013-02-14 19:51 GMT / http://hdl.handle.net/2027/mdp.39015049797619
Creative Commons Zero (CC0) / http://www.hathitrust.org/access_use#cc-zero

Generated on 2013-02-14 19:51 GMT / http://hdl.handle.net/2027/mdp.39015049797619
Creative Commons Zero (CC0) / http://www.hathitrust.org/access_use#cc-zero

Digitized by Google

Original from
UNIVERSITY OF MICHIGAN

Chapter 5 Education; Institutions; Parks and Forests

Contents:

1. Education
   - State Public School System
   - Minnesota State Colleges
   - University of Minnesota
2. Institutions
   - Supervised by Department of Public Welfare
   - Supervised by Department of Corrections
3. Parks and Forests
   - State Parks
   - Memorial Parks
   - Recreational Reserves
   - Scenic Reserves
   - Waysides
   - Monuments
   - State Forests

STATE PUBLIC SCHOOL SYSTEM

Organization and Administration

The Constitution

The Minnesota State Constitution requires the Legislature "to establish a general and uniform system of public schools" and to "make such provisions, by taxation or otherwise as, with the income arising from the school fund, will secure a thorough and efficient system of public schools in each township in the State."

The Constitution provides for permanent school funds which are known as the Permanent School Fund, the Swamp Land Fund and the Endowment Fund. Monies accrue to these funds from the sale of school and state lands, from royalties on natural resources that are consumed and from interest on investments.

The Legislature

1. **Districts.** The Legislature has authorized the formation of school districts, which are public corporations with legal responsibilities for maintaining educational programs for all eligible resident pupils.

2. **The State Board of Education and the State Department of Education.** The State Board of Education and the State Department of Education were created by the Legislature and have been delegated certain powers in administration and supervision of the state public school system. The State Board of Education has as its principal function the formation of educational policies for the state within the framework of the statutes relating to education, and also acts as the State Board of Vocational Education in administering federal

Digitized by Google
Original from UNIVERSITY OF MICHIGAN
Generated on 2013-02-14 19:51 GMT / http://hdl.handle.net/2027/mdp.39015049797619
Creative Commons Zero (CC0) / http://www.hathitrust.org/access_use#cc-zero

programs of vocational education and vocational rehabilitation. It consists of seven citizens, appointed for seven-year terms by the Governor with the consent of the Senate.

Present members are: Brynolf Peterson, President; Mrs. Clarence L. Anderson, John A. Butler, Stanley Carlson, Daniel C. Gearhart, Ralph Hvidsten, and Frank J. Petrich.

The State Board of Education elects a Commissioner of Education for a term of six years who is the secretary and executive officer of the board. The Commissioner is ex officio a member of the State Teachers Retirement Association Board, a member and secretary of the State College Board, a member of the School Loan Committee, and a member of the Equalization Aid Review Committee. He is responsible for administration of the Department of Education.

Finances — Sources of Support

The schools of the state derive support from local, county and federal sources. The state's share approximates 42 per cent of the cost of school maintenance. The following state funds contribute to the support of schools.

(1) The Endowment Fund — income from the Permanent School Fund and one-half of the Swamp Land Fund.

(2) Elementary-Secondary School Occupation Tax Fund — income from 40 per cent of the occupation tax on iron ore. (Beginning July 1, 1957).

(3) The Income Tax School Fund — income tax receipts dedicated to school aids.

(3a) The Special State Aid Fund — an amount appropriated biennially by the Legislature and transferred from the Income Tax Fund and the Elementary-Secondary School Occupation Tax Fund.

State Aids

According to a provision in the State Constitution, the Endowment Fund is apportioned to school districts on the basis of school attendance.

All other state aids are paid from the Special State Aid Fund according to laws enacted by the Legislature.

The 1957 Legislature established a formula for paying "foundation program" aid. This formula includes the Income Tax School Aid which is paid out of the receipts of the state income tax at $10 per year for each child six to sixteen years of age residing in the district and for each child sixteen to seventeen years of age attending school. The "foundation program" aid constitutes the major source of aids for the school districts.

Additional aids are granted for the following purposes:

Special Classes or other instruction established for pupils handicapped by blindness, deafness, defective speech, mental retardation or by being crippled.

Emergency Aid to districts unable to maintain schools with reasonable local effort, granted at the discretion of the State Board of Education.

Vocational Aid to encourage teaching of vocational courses in the secondary schools.

Transportation or board for certain pupils in consolidated districts, secondary school pupils and area vocational school pupils residing in districts not maintaining secondary or vocational schools.

Digitized by Google Original from UNIVERSITY OF MICHIGAN

Generated on 2013-02-14 19:51 GMT / http://hdl.handle.net/2027/mdp.39015049797619
Creative Commons Zero (CC0) / http://www.hathitrust.org/access_use#cc-zero



Final examination in a St. Paul high school

Handicapped and isolated pupils are also eligible for aid for transportation or board, and elementary pupils in closed school districts receive transportation aid.

School Lunch Aid to assist in the financing of this program in the public schools.

*The State Department and Board of Education — Functions and Services**

Although the local school districts are required to provide educational programs for all resident pupils, the State Department of Education is charged with regulating and providing leadership for these programs. The Department also participates in the operation of the educational program through its vocational rehabilitation program and through its itinerant teaching program for specialized subjects.

The most important functions of the Department of Education are providing leadership and assistance to local school programs. Two of its major responsibilities prescribed by the Legislature in this connection are the certification of all teachers and supervisors employed in public schools and the general supervision of all public education agencies.

Chapter 120 of the Minnesota Statutes, 1957, provides that: "The state board of education shall exercise general supervision over public schools and public educational agencies in the state, classify and standardize public elementary and secondary schools, and prepare for them outlines and suggested courses of study. The board shall establish rules relating to examinations, reports, acceptances of schools, courses of study, and other proceedings in connection with elementary and secondary schools applying for special state aid."

This Department's jurisdiction extends to the junior colleges and area vocational-technical schools.

*A complete description of the Department of Education appears in Chapter 3 under administrative departments.

Digitized by Google
Original from UNIVERSITY OF MICHIGAN
Generated on 2013-02-14 19:51 GMT / http://hdl.handle.net/2027/mdp.39015049797619
Creative Commons Zero (CC0) / http://www.hathitrust.org/access_use#cc-zero

MINNESOTA STATE COLLEGES

There are presently five State Colleges in Minnesota located in Bemidji, Mankato, Moorhead, St. Cloud, and Winona. These colleges are all under the direction and control of the Minnesota State College Board. They have all been created by act of the legislature and are supported financially by tuition and fees paid by the students and by direct appropriation from the legislature.

Originally these colleges were created as Normal Schools with the purpose of preparing teachers for the elementary schools. The first Normal School opened in Winona in 1860 with other Normal Schools opening in Mankato in 1868, St. Cloud in 1869, Moorhead in 1888, Duluth in 1902, and Bemidji in 1919. In 1947 the Duluth college became a part of the University of Minnesota. In the early years of these institutions much of the program of instruction was sub-collegiate in nature. This was made necessary by the fact that there were insufficient high schools to provide a population of students qualified to enter into a collegiate program. By 1921 the sub-collegiate instruction was eliminated and the names of the institutions were changed to Teachers Colleges signifying that the program of instruction was entirely collegiate in nature. The Teachers Colleges graduated their first four-year classes in 1926, although many students continued to pursue for some time teacher preparation courses of only one or two years' duration. Teacher preparation programs of less than four years have been completely eliminated since 1960.

It had long been the position of the Teachers Colleges that a desirable program of teacher education must be based upon a strong program of liberal arts and general education. Since strong programs in these areas have developed and since a growing number of students were selecting the bachelor of arts degrees (without teacher education) in preference to the bachelor of science degree (with teacher education), the legislature in 1956 once again changed the name of these institutions—this time to State Colleges.

In 1953 the Teachers Colleges were authorized to offer a fifth year of college work in teacher education. This program led to the granting of the master of science degree in education. The 1963 legislature authorized the State College Board to approve the granting of a master's degree in fields other than in education. Under this provision the State College Board will from time to time grant specific approval to individual State Colleges to grant the master's degree in specific fields where that college has been judged to have a program of studies sufficient for the master's degree.

The State Colleges have been growing rapidly in recent years. From the fall quarter of 1954 to the fall quarter of 1962 the enrollment at all five colleges grew from 5,687 to 16,400 which represents an increase of 188.4 per cent. The following tabulation shows the enrollment for each college in the fall of 1954 and in the fall of 1962.

Fall Quarter	Bemidji	Mankato	Moorhead	St. Cloud	Winona	Total
1954	600	2,085	718	1,661	623	5,687
1962	1,948	6,282	2,145	4,379	1,646	16,400

In the fall of 1962, 22.3 per cent of all college students in Minnesota were enrolled in the State Colleges, whereas in 1954 only 13.8 per cent were enrolled in State Colleges.

The State Colleges serve four major functions. By far, the largest of these functions is that of teacher education with approximately 90 per cent of the degree graduates going into teaching. Approximately one-half of the new teachers in Minnesota coming from all Minnesota colleges are graduated from State Colleges.

A second important function of that of providing a liberal arts degree to those students interested in securing a college education but not interested in pursuing a career in teaching.

Digitized by Google
Original from UNIVERSITY OF MICHIGAN
Generated on 2013-02-14 19:51 GMT / http://hdl.handle.net/2027/mdp.39015049797619
Creative Commons Zero (CC0) / http://www.hathitrust.org/access_use#cc-zero

A third important function is that of serving the so-called transfer student. In this case students enroll for one, two or three years in a State College taking pre-professional work in preparation for transferring to a professional school such as medicine, law, engineering, usually in some large university. This has been a rapidly expanding purpose of the State Colleges.

Another important service by the State Colleges is that of providing terminal courses of less than four years' duration. Some students who do not intend to secure a bachelor's degree find it desirable to take one or two years of college work in liberal arts or some vocational area. The State Colleges are currently developing technical programs which are planned to be of assistance to students who are interested in going into industry with a specialized technical training. Another common area providing two years of preparation is in the field of business administration.

All State Colleges are accredited by the North Central Association, by the National Council for the Accreditation of Teacher Education, and by the Minnesota State Department of Education for both the bachelor's degree and the master's degree programs.

The State Colleges serve the regions in which they are located in a number of ways. For many years a program of off-campus evening instruction has been conducted by which many teachers in the elementary and secondary schools have been able to become or to remain certificated and to continue their work toward a degree. The teacher shortage, particularly in the elementary and secondary schools in the rural areas, has been alleviated by this program. Public schools often turn to the State College facilities for assistance with special school problems. School psychologists and other specialists have been made available to public schools seeking specialized professional assistance. Numerous conferences and seminars are held at the State Colleges for the benefit of elementary and secondary school teachers and administrators.

In several instances, particularly where State Colleges are located close to other private or public colleges, programs of inter-institutional cooperation are in operation. Such programs tend to be of value to the students of all colleges involved in these cooperative programs.

Continual efforts are made by the State Colleges to improve the articulation of programs between Minnesota junior colleges and the State Colleges and between the State Colleges and the University of Minnesota. This is done in order to ease the problems of transfer of credits from one institution to the other. The University of Minnesota has recently modified its policy relative to the transfer of graduate credits to the University so that graduate credits earned at a State College are transferable to the University without loss.

The campuses of all of the State Colleges have been expanded in recent years both by the addition of land and by the construction of new buildings. The legislature from 1955 through 1963 has appropriated in excess of $43,000,000.00 for the purchase of land and the construction of new facilities on the five State College campuses. During the same period the State College Board has secured authorization from the legislature to issue nearly $29,000,000.00 in revenue bonds for the construction of dormitories, food service facilities and student unions. The revenue bonds will be retired from the revenue producing capabilities of the facilities which are constructed from the bond proceeds.

The 1963 legislature authorized that a new State College be created at some place within a 19-county area in southwestern Minnesota. The exact location of this college is to be determined by a five-man committee which was named by the legislature. This college when it is created is to contain a two-year technical division and two-year liberal arts division. The liberal arts division is to be later expanded into a four-year liberal arts college.

Digitized by Google Original from UNIVERSITY OF MICHIGAN

Generated on 2013-02-14 19:51 GMT / http://hdl.handle.net/2027/mdp.39015049797619
Creative Commons Zero (CC0) / http://www.hathitrust.org/access_use#cc-zero



Changing classes on the Minneapolis Campus, University of Minnesota

UNIVERSITY OF MINNESOTA

THE BOARD OF REGENTS

	Term Expires
The Honorable Charles W. Mayo, Rochester, chairman	1965
The Honorable Daniel C. Gainey, Owatonna	1967
The Honorable Bjarne E. Grottum, Jackson	1967
The Honorable Robert E. Hess, White Bear Lake	1967
The Honorable Marjorie J. Howard, Excelsior	1965
The Honorable Fred J. Hughes, St. Cloud	1969
The Honorable A. I. Johnson, Benson	1965
The Honorable Lester A. Malkerson, Minneapolis	1965
The Honorable William K. Montague, Duluth	1969
The Honorable A. J. Olson, Renville	1967
The Honorable Otto A. Silha, Minneapolis	1969
The Honorable Herman F. Skyberg, Fisher	1967

ADMINISTRATIVE OFFICERS

O. Meredith Wilson, President, 202 Morrill Hall.

Malcolm M. Willey,* Vice President, Academic Administration, 200 Morrill Hall.

Laurence R. Lunden, Vice President, Business Administration, 326 Morrill Hall.

Stanley J. Wenberg, Vice President, Educational Relationships and Development, 236 Morrill Hall.

*Scheduled to retire October 1, 1963. No replacement made at time Legislative Manual went to press.

Digitized by Google

Original from UNIVERSITY OF MICHIGAN

Generated on 2013-02-14 19:51 GMT / http://hdl.handle.net/2027/mdp.39015049797619
Creative Commons Zero (CC0) / http://www.hathitrust.org/access_use#cc-zero

GENERAL INFORMATION

The University of Minnesota was founded in February, 1851, by an act of the Minnesota Territorial Legislature which provided "That there shall be established in this territory an institution under the name and style of the University of Minnesota." At first it functioned in the Village of St. Anthony, now a part of Minneapolis, as the "preparatory department of the University of Minnesota," an academy giving classes at the high school level.

Twenty-five and one-third acres of the present site were purchased in 1854, and the first campus building, Old Main, was completed in 1858. Depression, financial difficulty, Indian uprisings and the Civil War forced the University to lie dormant from 1860 to 1867. On September 15, 1869, the reorganized University of Minnesota opened as an institution of higher learning. William Watts Folwell was the first president, and 18 students were in attendance.

From that second beginning, the University has grown steadily. In the fall of 1962 student registration on the five campuses in Minneapolis, St. Paul, Duluth, Rochester and Morris totalled 33,616. Degrees are awarded each year to about 7,000 students, in contrast to the first graduating class of two in 1873.

The University serves not only its students but all residents of Minnesota through the services of its extension division, information services, radio station, and agricultural experiment stations and its sponsorship of exhibits, concerts, lectures and publications.

The nation also is served by the University through its contributions in research. Medicine, agriculture, engineering and social welfare benefit from its experiments and surveys. The conquest of brucellosis, the development of taconite processing, utilization of the state's mineral resources, increasing understanding of the mysteries of cosmic rays and new developments in life-saving heart and cancer surgery are some of the significant results of University research projects.

COLLEGES OF THE UNIVERSITY

College of Liberal Arts—The University's largest division, the College provides educational opportunities in the social and natural sciences and the humanities both for general education and as preparation for professional and vocational work. Combined degree programs are offered with architecture, dental hygiene and education.

Institute of Technology—Professional training in engineering and architecture as well as basic education in the physical sciences and mathematics is offered by the institute in its seven colleges and schools: College of Engineering and Schools of Architecture, Chemistry, Earth Sciences, Mathematics, Mines and Metallurgy, and Physics and Astronomy. Combined degree programs with the School of Business Administration, the Law School and the College of Education also are offered.

College of Agriculture, Forestry and Home Economics—Offers bachelor's degrees in a wide range of subject areas such as agricultural science, dairy industries, fishery and wildlife management, forest resources management, dietetics, home economics and nursery school education, and textiles and clothing. The college also offers advanced professional degrees in some fields.

College of Medical Sciences—Includes the Medical School, School of Nursing and School of Public Health.

College of Education—Preparation for teaching in kindergarten and primary grades, in elementary, junior high or high school grades, as well as programs in special education, recreational leadership and public health work.

Graduate School—Students with bachelor's degrees or their equivalents may undertake work for the advanced degrees of master of arts, master of science and doctor of philosophy.

Digitized by Google Original from UNIVERSITY OF MICHIGAN

Generated on 2013-02-14 19:51 GMT / http://hdl.handle.net/2027/mdp.39015049797619
Creative Commons Zero (CC0) / http://www.hathitrust.org/access_use#cc-zero

School of Dentistry—Offers programs for dentists, dental hygienists and dental assistants, as well as continuation courses to keep those in the profession informed of new developments in research and clinical procedures.

Law School—Offers the professional bachelor of laws degree which qualifies one for bar examinations and admission to practice.

College of Pharmacy—Teaches the preparation, compounding and dispensing of medicinal agents and the study of their chemistry, pharmacological properties and therapeutic applications.

School of Business Administration—Offers basic professional training for positions of responsibility in business with degree programs in business, business-accounting, economics and economics-statistics. Graduate level degree programs related to business administration are offered by the graduate school. Specialized training is offered in industrial management, insurance, transportation, marketing, law, industrial relations, quantitative analysis and finance.

College of Veterinary Medicine—Prepares students for private practice, disease control work, teaching and research and for service as veterinarians in the Armed Forces and in the United States Public Health Service.

General College—A two-year program in which the more general courses may be combined with certain courses of preparation for specific occupations which do not require professional training.

University College—Enables the student to arrange a study program to fit his individual needs, drawing upon the entire University for its courses.

University of Minnesota, Duluth—Liberal arts and pre-professional programs are offered in a variety of general and specialized courses.

University of Minnesota, Morris—A liberal arts college with pre-professional programs.

SERVICE AND RESEARCH

Cedar Creek Forest Natural History Area—Established for scientific and educational purposes, Cedar Creek Forest is in Anoka and Isanti counties, near Bethel. This outdoor research laboratory consists of more than 3,000 acres and provides indoor laboratory facilities for scientific research, where scientists and students from universities throughout the country and other qualified individuals can study the trees, plants, animals and birds in their natural environment.

Minnesota Geological Survey—An intensive study of Minnesota's mineral resources, waters, soils and topography conducted by members of the geology department since 1872. This special service also aids other state departments and issues pamphlets for use in studying and collecting minerals.

Mines Experiment Station—A unit of the School of Mines and Metallurgy in the Institute of Technology which works on problems of extraction and treatment of the mineral resources of Minnesota.

University of Minnesota Hospitals—A center for research and treatment of disease, which includes the Mayo Memorial Building, the Variety Club Heart Hospital, the Masonic Memorial Hospital, the Veterans of Foreign Wars Cancer Research Center, and Diehl Hall, which houses the University's medical-biological library and medical research facilities. Associated with the hospitals is the Student Health Service.

St. Anthony Falls Hydraulic Laboratory—The most authentic river clinic in the world. The water that rushes through its model channels and other test apparatus comes directly from the Mississippi river. Its scientists design hydraulic projects for nations throughout the world. They study different types of dams and dam spillways, tidal bores, the aeration of churning water and the buildup and breakdown of sandbars and mudbanks.

Digitized by Google Original from UNIVERSITY OF MICHIGAN

Generated on 2013-02-14 19:51 GMT / http://hdl.handle.net/2027/mdp.39015049797619
Creative Commons Zero (CC0) / http://www.hathitrust.org/access_use#cc-zero

General Extension Division—This division makes University facilities available to all residents of Minnesota through evening classes or correspondence study, Center for Continuation Study, off campus lectures and concerts, school assembly programs, radio station KUOM, Audio-Visual Extension Service, continuing education for women program, public seminars and lectures, Municipal Reference Bureau and State Organization Service.

Agricultural Extension Service—A division of the Institute of Agriculture which works to transmit the results of agricultural research to the farmers of the state. Includes the activities of county agricultural agents, county home agents, 4-H Club agents and agricultural extension specialists.

Agricultural Experiment Station—A division of the Institute of Agriculture devoted to agricultural and forestry experimentation. The work of this division is conducted, not only in the gardens on the St. Paul campus, but at experiment stations at Cloquet, Itasca, Excelsior, Grand Rapids, Duluth, Crookston, Rosemount, Lamberton, Waseca and Morris.

Institute of Child Development—Conducts investigations into the habits, abilities and methods of training and educating young children and publicizes these findings through extension classes, lectures and bulletins. It also maintains a Nursery School and Kindergarten for demonstration and practice in the training of teachers and other workers with young children.

Minnesota Landscape Aboretum—Located near Excelsior, the arboretum's 160 acres of woodland, lakes and open fields are devoted to research in testing and developing hardy trees, plants and flowers for landscaping home grounds in Minnesota.

Minnesota Museum of Natural History—Exhibits, free to the public, nearly 100 displays of Minnesota animal life mounted in typical environment. In addition, the museum makes available thousands of specimens of regional mammal and bird life for study by students and visitors.

CULTURAL ACTIVITIES

Northrop Memorial Auditorium is the center of cultural activities at the University of Minnesota. It is the home of the Minneapolis Symphony Orchestra and the University Artists Course. The Metropolitan Opera Company appears there annually. Northrop also houses the University Gallery, which offers a continuous variety of art exhibitions.

Weekly convocations in Northrop bring notable personalities in public affairs, science, entertainment and the arts before the University and its community. Indoor commencement exercises also are held in the auditorium.

In addition to its program of diversified drama and its summer Centennial Showboat productions on the Mississippi river, the University Theater sponsors young people's and foreign languages series. The Theater group has made tours of Europe, the Orient, Brazil, Greenland and Iceland under auspices of the United States Department of Defense and Department of State.

University Bands, Symphony Orchestra, Chorus, Chamber Singers, Men's and Women's Glee Clubs and the St. Paul Campus Chorus present free, public concerts on campus. Weekly music hours are held in Scott hall, featuring students and staff members as well as guest artists and lecturers.

KUOM, the University of Minnesota radio station, rebroadcasts convocations and carries news, lectures, music, farm and home information and dramatic productions into many Minnesota homes. University television programs are presented over KTCA-TV, the state's educational television channel

Digitized by Google Original from UNIVERSITY OF MICHIGAN

Generated on 2013-02-14 19:51 GMT / http://hdl.handle.net/2027/mdp.39015049797619
Creative Commons Zero (CC0) / http://www.hathitrust.org/access_use#cc-zero

The University Library, with more than two million volumes, ranks among the top research libraries in the United States. In addition to the thousands of periodicals, newspapers and reference books used for course-related study and research, the library resources also include extensive collections of literary, historical and biographical works.

Student centers, with eating, recreational and meeting facilities are located on the various campuses—Coffman Memorial Union on the Minneapolis campus, Student Center on the St. Paul campus, Kirby Center on the Duluth campus and student center facilities at the Morris campus.

The Duluth and Morris campuses also present convocations, concerts and theater offerings. The Tweed Gallery on the Duluth campus offers a year-around exhibition program.

The Mall, University of Minnesota, Minneapolis Campus



Digitized by Google
Original from UNIVERSITY OF MICHIGAN
Generated on 2013-02-14 19:51 GMT / http://hdl.handle.net/2027/mdp.39015049797619
Creative Commons Zero (CC0) / http://www.hathitrust.org/access_use#cc-zero

STATE INSTITUTIONS

Institutions Supervised by the Department of Public Welfare



Square dance—Anoka State Hospital

INSTITUTIONS AND OFFICIALS

Name of Institution	Officials
MENTAL	
Anoka State Hospital	Dr. John Docherty, Medical Director Bruce Fischer, Administrator
Fergus Falls State Hospital	Dr. W. L. Patterson, Medical Director Robert Hoffmann, Administrator
Hastings State Hospital	Dr. Norwin Smith, Acting Medical Director John Malban, Administrator
Moose Lake State Hospital	Dr. Henry Hutchinson, Superintendent Donald Mills, Assistant Trainee
Rochester State Hospital	Dr. Francis Tyce, Superintendent
St. Peter State Hospital	Dr. Burton P. Grimes, Medical Director William C. Lightburn, Superintendent
Willmar State Hospital	Dr. Paul L. Dunstan, Acting Medical Director Lester Johnson, Administrator
MENTALLY DEFICIENT AND EPILEPTIC	
Brainerd State School and Hospital	Dr. Albertus Dodson, Medical Director Harold Peterson, Administrator
Cambridge State School and Hospital	Dr. Galen Adkins, Superintendent John Stocking, Assistant Trainee
Faribault State School and Hospital	Dr. E. J. Engberg, Superintendent Melville Krafve, Assistant
Lake Owasso Children's Home	Dr. Galen Adkins, Superintendent Norbert Johnson, Executive
Owatonna State School	C. M. Henderson, Superintendent
Shakopee Home for Children	Ruby Benson, Superintendent

Digitized by Google
Original from UNIVERSITY OF MICHIGAN
Generated on 2013-02-14 19:51 GMT / http://hdl.handle.net/2027/mdp.39015049797619
Creative Commons Zero (CC0) / http://www.hathitrust.org/access_use#cc-zero

SPECIALIZED

Ah-Gwah-Ching Nursing Home	Dr. M. M. Williams, Superintendent
Braille and Sight Saving School (Faribault)	J. C. Lysen, Superintendent
Gillette State Hospital for Crippled Children (St. Paul)	Jean D. Conklin, Administrator
Glen Lake State Sanatorium and Oak Terrace Nursing Home	Dr. Sumner Cohen, Medical Director Melvin Dray, Administrator
Minnesota Residential Treatment Center (Lino Lakes)	Conrad Peterson, Administrator
School for the Deaf (Faribault)	Howard M. Quigley, Superintendent

The division of medical services, Department of Public Welfare, supervises and administers a statewide program of health services which includes responsibility for:

- Supervision of the treatment program in the seven state hospitals for the mentally ill, the Minnesota Residential Treatment Center (Lino Lakes), and the Oak Terrace Nursing Home (Minnetonka).
- Supervision and program planning for the mentally retarded, both within the six state institutions and in the community.
- A statewide mental health research program.
- Community mental health services—including consultation and administration of state funds to the community mental health centers located throughout the state.
- Public information and volunteer services.
- The Minnesota State Sanatorium (tuberculosis) at Glen Lake (Minnetonka).

Considerable gain has been made during the past six years in extending mental health services, interest, and activities beyond the traditional hospital centers to more active participation by local communities. The community mental health services program, begun in 1957, has continued at high momentum, with 17 community mental health centers in operation. Others are in the active planning stage, awaiting availability of matching state grants-in-aid.

Hospitals for the Mentally Ill

Care and treatment of the mentally ill is provided at seven state hospitals. They are located at Anoka, Fergus Falls, Hastings, Moose Lake, Rochester, St. Peter, and Willmar. In addition, the state-operated Ah-Gwah-Ching and Oak Terrace Nursing Homes provide nursing care for elderly persons who do not require psychiatric hospital treatment.

The treatment program at each of the state hospitals for the mentally ill is geared to the rehabilitation of the patient and his return to the community in the shortest period of time. With the newer advances in treatment methods and better understanding of mental illness, the length of hospitalization has been dramatically shortened, and many of the patients return to their homes in six months time or less. For those patients, who because of advanced age or severity of illness cannot readily be returned to their home community, every effort is made to help them lead useful and productive lives.

All forms of psychiatric treatment are available in each of the hospitals. A wide variety of social, recreational, occupational, and industrial activities are offered. These play an important role in preparing the patient for his return to the community as an active

Digitized by Google Original from UNIVERSITY OF MICHIGAN
Generated on 2013-02-14 19:51 GMT / http://hdl.handle.net/2027/mdp.39015049797619
Creative Commons Zero (CC0) / http://www.hathitrust.org/access_use#cc-zero

and useful citizen. Hundreds of volunteers come regularly to the hospitals from communities all over the state. Their contributions of time, service and personal interest are an important addition to the hospital treatment program.

In addition to the psychiatric services, the state hospitals for the mentally ill also provide diagnostic and treatment services for physical illness and the majority are equipped to do major surgical procedures. Specialized treatment such as the Alcoholic programs at Moose Lake and Willmar, the Burns Tuberculosis unit at Anoka, the Maximum Security Hospital at St. Peter, and the Medical and Surgical Services at Rochester and Anoka are also offered.

Prior to February, 1961, residential treatment programs for emotionally disturbed children were conducted at the Minnesota Children's Center, St. Paul, and the Hastings Children's Unit, Hastings State Hospital. These two units were consolidated into the Children's Residential Treatment Center, a special building at Glen Lake, in September, 1961. This state-operated unit continued as temporary quarters until the opening of the Minnesota Residential Treatment Center at Lino Lakes in 1963.

Institutions for the Mentally Retarded

State schools and hospitals for mentally retarded children and adults are maintained by the Department of Public Welfare at Brainerd, Cambridge, and Faribault. In the residential treatment program, increasing emphasis is placed on educational classes, training programs, and a wide variety of activities to help each mentally retarded patient develop to his maximum ability.

A specialized academic and vocational training program for mildly retarded boys and girls ages 8 to 21 years is provided at Owatonna State School. Many of these students successfully return to the community as self-supporting or partially self-supporting citizens after completing their schooling.

Additional institutional care is provided at the Lake Owasso Annex (Cambridge), the Annex for Defective Delinquents at the St. Cloud Reformatory, and the Shakopee Home for Children.

Special Hospitals

Two special hospitals, Gillette State Hospital for Crippled Children (St. Paul) and the Minnesota State Sanatorium at Glen Lake (Minnetonka) are under Department of Public Welfare supervision.

Objective of the treatment program at Gillette State Hospital is to provide maximum rehabilitation for children who have a handicap resulting from illness, injury, or a congenital condition.

In addition to the latest in medical and surgical equipment and facilities, Gillette provides classroom instruction from kindergarten through high school, an active occupational and physical therapy program, a recreation department, a library for both patients and staff, and a complete brace shop where most orthopedic appliances needed by patients are made. There is, also, a complete outpatient and social service department.

The medical staff is composed of specialists from the St. Paul and Minneapolis area. The resident orthopedic staff is affiliated with the Mayo Foundation and the University of Minnesota.

Minnesota State Sanatorium serves statewide areas not covered by local county sanatoria. It is the main facility for treatment of Indian TB patients.

Digitized by Google Original from UNIVERSITY OF MICHIGAN

Generated on 2013-02-14 19:51 GMT / http://hdl.handle.net/2027/mdp.39015049797619
Creative Commons Zero (CC0) / http://www.hathitrust.org/access_use#cc-zero

Special Schools

Minnesota's two special schools, the School for the Deaf and the Braille and Sight Saving School, are both located at Faribault.

The School for the Deaf is the second oldest school in Minnesota. It was established by an act of the Legislature in 1858 under the name of Minnesota State Institute for the Education of the Deaf and Dumb.

Minnesota has a compulsory education law for the deaf, and all children of the state between the ages of 5 and 20 who are too deaf or hard of hearing to make satisfactory progress in the public schools and who are not taught in a private school or in a school having a special teacher for the deaf are required to attend the Minnesota School for the Deaf until discharged by the superintendent, upon approval of the Commissioner of Public Welfare. This education is provided by the state at no cost to the parents of the children except for transportation, clothing, incidental expenses and extraordinary medical or dental care.



Speech without Sound

Technical improvements in wearable hearing aids and amplifying equipment have been considerable during the past several years. The school has made determined efforts to assure that every child with usable hearing is equipped with a hearing aid. As a result students using such aids now number more than 100.

The Minnesota Braille and Sight Saving School (formerly known as the School for the Blind) was established in 1866. Summer sessions for the adult blind were inaugurated in 1907.

Eleven months of instruction are provided during the year—nine for boys and girls from 5 to 20 years of age and two for adults. The regular school session extends from September through May; summer school, during June and July. For residents of the state, there is no charge for tuition, board, room, laundry, and ordinary medical care.

Eligibility requirements are: state residence, blindness or vision too defective to make progress in public schools, and the ability to learn. Out-of-state attendance is permitted on a tuition basis; the latter is based on the per capita cost for the preceding year.

Institutions Supervised by the Department of Corrections

The Department of Corrections, created by the 1959 state Legislature, operates through two major divisions, the division of adult corrections and the division of youth conservation.

DIVISION OF ADULT CORRECTIONS

Name of Institution	Location	Superintendent
St. Cloud Reformatory for Men	St. Cloud	Jack G. Young
Shakopee Reformatory for Women	Shakopee	Ruby Benson
Stillwater Prison	Stillwater	Ralph H. Tahash, Warden

Digitized by Google
Original from UNIVERSITY OF MICHIGAN
Generated on 2013-02-14 19:51 GMT / http://hdl.handle.net/2027/mdp.39015049797619
Creative Commons Zero (CC0) / http://www.hathitrust.org/access_use#cc-zero

The Division of Adult Corrections administers a program for the custody, treatment and training of offenders committed by the courts to the State Prison at Stillwater, the State Reformatory for Men at St. Cloud and the Reformatory for Women at Shakopee. The State Prison and Reformatory for Men are walled institutions of maximum security. The Reformatory for Women is a minimum security, cottage style institution. The Reformatory for Men provides vocational training. Twine-rope and farm machinery are the principal products of the prison industries. Training and treatment are provided at the institutions to prepare offenders to assume a normal life upon release.

DIVISION OF YOUTH CONSERVATION



School building—Sauk Centre Home School for Girls

INSTITUTIONS AND OFFICIALS

Institution	Superintendent
Home School for Girls at Sauk Centre	Robert J. Hartford
State Training School for Boys at Red Wing	Delbert G. Leaf
Willow River Forestry Camp	Thomas P. Redmond
Thistledew Lake Forestry Camp	Robert Bergherr
St. Croix Forestry Camp	Robert Spille
Youth Vocational Center — Rochester	Kenneth Schoen

The Division of Youth Conservation maintains a program for the diagnosis, custody and rehabilitation of youths under the age of 21 who have been adjudged delinquents or criminal offenders. Under this program the Division operates a Reception and Diagnostic Center, two correctional institutions, three forestry camps, and a Youth Vocational Center.

RECEPTION CENTER

At the reception center each youth is given an intensive physical and psychological examination, and a psychiatric examination when indicated. The background information regarding each individual is developed by the probation and parole officers throughout the state. This, together with the results of the diagnostic examinations and the observations of the staff at the Reception Center, forms the basis upon which the Reception Center staff recommends a program which seems best to fit the needs of the individual. The Commission, acting upon this recommendation, may place the child or youth on probation subject to the supervision of probation officers or parole agents, or it may transfer him to any of its facilities or to one of the reformatories.

The legislature has provided funds with which to operate the Minnesota Youth Treatment Center at Lino Lakes in which the Reception-Diagnostic Center is located. The planning schedule set the beginning of operations for the summer of 1963.

Digitized by Google Original from UNIVERSITY OF MICHIGAN

Generated on 2013-02-14 19:51 GMT / http://hdl.handle.net/2027/mdp.39015049797619
Creative Commons Zero (CC0) / http://www.hathitrust.org/access_use#cc-zero

HOME SCHOOL FOR GIRLS AT SAUK CENTRE

Those girls committed to the youth Conservation Commission by the Juvenile Courts who are not placed on probation after their study period are transferred to the Home School for Girls at Sauk Centre. This school offers a full academic program. The girls are given an opportunity to develop housekeeping skills and participate in a varied program. They receive guidance and counseling from the professional staff. The length of stay and the supervision on parole are determined on an individual basis. The physical facilities of the Home School for Girls will accommodate 200 girls and include cottages, a school building, chapel, administrative buildings, and some staff housing. The school was established by the legislature in 1911.

STATE TRAINING SCHOOL FOR BOYS AT RED WING

This institution receives boys committed to the Youth Conservation Commission by the Juvenile Courts of the state. It was established by the legislature in 1867 and was first located in St. Paul. The school was moved to Red Wing in 1890. The program includes a full school curriculum, with specific training in 14 different trades. Each boy is reviewed every three months by those members of the staff who have come in closest contact with him, and he is recommended for parole when his attitude and behavior indicate that placement outside the institution should be made. The average daily population at the school is approximately 375.

FORESTRY CAMP AT WILLOW RIVER

The Willow River Forestry Camp, located in Pine County, was established in July 1951. It is a specialized treatment facility to which youths 18 to 21 years of age are sent after being studied at the Reception Center or transferred from the Reformatory. The youths engage in work in the General Andrews Nursery and in conservation projects in the adjacent state forests. Emphasis is placed upon working out the personal problems of each individual youth. The average population of the camp runs very close to 60 youths, the number for which the camp was planned.

FORESTRY CAMP AT THISTLEDEW LAKE

The Thistledew Lake Forestry Camp, located in Itasca County in the George Washington State Forest, was established in 1955 to provide specialized treatment for older boys from the State Training School at Red Wing. These boys work primarily in the forests, giving important assistance in the preservation of Minnesota's natural resources. The population of the camp approximates 60, the number for which the camp was planned.

ST. CROIX FORESTRY CAMP

This camp is located in Pine County in the St. Croix State Forest. It was planned for 9th and 10th grade boys who go to school half days and work half days. It accommodates 60 boys.

YOUTH VOCATIONAL CENTER AT ROCHESTER

This was an Air Force radar base located in Olmsted County which has been transferred to the state for use as an educational institution in auto mechanics and cooking. It is for boys who are over the minimum school age and who have neither the interest nor the ability to continue in an academic program. The program at the Youth Vocational Center is planned for 50 boys.

Digitized by Google Original from UNIVERSITY OF MICHIGAN

Generated on 2013-02-14 19:51 GMT / http://hdl.handle.net/2027/mdp.39015049797619
Creative Commons Zero (CC0) / http://www.hathitrust.org/access_use#cc-zero

MINNESOTA STATE PARKS AND FORESTS



Old Round Tower at Fort Snelling State Historical Park, the oldest building in Minnesota

STATE PARKS

The state park system in Minnesota was started in 1889, when the Legislature appropriated funds for the purchase of a site for a monument on the Camp Release battlefield in Lac qui Parle County, to commemorate the last decisive battle with the Sioux in 1862. By the end of the 1957 legislative session the state had established 65 parks and other recreational areas, comprising over 97,700 acres.

The 1963 Legislature amended the "sticker law" authorizing the Department of Conservation to increase the charge of visitors' permits from a $1.00 to $2.00 annual fee. Under this amendment, each automobile entering the state parks must bear a sticker, purchased for $2.00, which is good for the entire calendar year and which permits the auto to enter any state park. The amendment also authorized a $.50 permit to be good for 2 days in any State Park.

The demand for park and camping facilities has greatly increased in recent years because of the growth in travel and vacationing. The

Digitized by Google
Original from UNIVERSITY OF MICHIGAN
Generated on 2013-02-14 19:51 GMT / http://hdl.handle.net/2027/mdp.39015049797619
Creative Commons Zero (CC0) / http://www.hathitrust.org/access_use#cc-zero

state park system provides Minnesotans with needed recreational areas in the scenic splendor of their state, and serves as an important factor in attracting tourists to Minnesota.

The 1963 Legislature in recognition of the growing demands and need for additional State Park recreational opportunities to serve not only our State residents but visitors from afar, and the resulting economic benefits to be realized in the future, provided for the establishment of 14 new State Parks and the enlargement of 21 existing State Parks. This will enlarge the State Park System to 86 areas of which 54 will be major park units totaling 165,000 acres of land.

Banning State Park, established by the 1963 Legislature to comprise 5300 acres of land surrounding the abandoned townsite of Banning which was a booming quarry town and which provided sandstone building materials for many mansions in the Twin City area in its heyday. The park will include the scenic rock escarpments of the Kettle River Gorge to be acquired and developed.

Baptism River State Park, located on the North Shore of Lake Superior, was acquired in 1945. An area of 706 acres embraces the gorge of the Baptism River for approximately three miles of its length from the mouth. The river cascades over the highest waterfall in the state within the park, and another spectacular formation on the shore of Lake Superior, known as Shovel Point, is included in the area. The park is within an area known as the Saw Tooth Mountains, which is a particularly descriptive name for this section of geologic ruggedness. Public facilities have not been provided.

Bear Head Lake State Park was established by the 1961 legislature. This is a 5,000 acre State Park of outstanding scenic northern lake country in St. Louis County. Facilities—picnic ground with tables and pit latrines. Opportunity for hiking, fishing, and camping.

Beaver Creek Valley State Park, established in 1937, contains 325.17 acres and is located near Caledonia. It derives its name from a trout stream which rises from artesian springs within the park and threads its way to the pool of the "Old Schech Mill" constructed in 1896 and still operating. The park extends for approximately two miles through the narrow valley flanked by hills with numerous outcroppings of sandstone topped with limestone. Geological interest is due to the unglaciated type of terrain which exists only in the small southeastern corner of Minnesota. Facilities include a shelter building, picnic ground, and primitive camping area.

Big Stone Lake State Park. $30,000 was appropriated on a local matching basis by the 1961 legislature for the establishment of a 2,000 acre park in Big Stone County on the shore of Big Stone Lake. This area is highly significant in scenic, recreational and archeological value. Undeveloped.

Blue Mounds State Park. 295.6 acres, established in 1937, lies six miles north of Luverne and one mile east of U.S. Highway No. 75. The purple rock outcrops have long been known as the "Blue Mounds" of Minnesota's great western prairie. Mound Creek runs through the park and two dams have been constructed, impounding two lakelets totalling about forty-two acres. A pair of buffalo can be observed. Facilities for picnicking, swimming, and camping have been developed.

Bois Brule, located on the North Shore of Lake Superior on the lower portion of the Arrowhead River comprising 160 acres. It was authorized by the 1957 legislature. Limited primitive camp area, hiking, and fishing.

Digitized by Google Original from UNIVERSITY OF MICHIGAN

Generated on 2013-02-14 19:51 GMT / http://hdl.handle.net/2027/mdp.39015049797619
Creative Commons Zero (CC0) / http://www.hathitrust.org/access_use#cc-zero

Buffalo River State Park, 390 acres, is one-half mile south of U.S. Highway No. 10, 12½ miles east of Moorhead. It was established in 1937, and is located on the prehistoric Campbell Beach of Lake Agassiz. Picnic facilities, bathhouse, swimming, and modern tourist camping facilities.

Camden State Park, acquired in 1935, embodies 469.96 acres of hilly country through which the Redwood River flows. It is in Lyon County, south of Marshall. Facilities for camping and picnicking, comfort stations, camp stoves, swimming pool with bathhouse, refectory and pure drinking water are provided.

Caribou Falls State Park, authorized by act of 1947 legislature, located 45 miles northeast of Two Harbors containing 91.62 acres of state land and contains a rugged gorge, waterfalls and interesting geological formations. Park facilities are undeveloped but should appeal to the hiker, fisherman and camera enthusiast.

Cascade River State Park, established by an act of the 1957 Legislature, covers an area of about 1900 acres from Spruce Creek to Thunder Bay and scenic Lake Superior. Scenic foot trails also offer fishing opportunities along the Cascade River. Picnic and tourist camp grounds are provided.

Crow Wing State Park. Established by the 1959 legislature. 1,255 acres in Crow Wing county were authorized by the legislature for which they appropriated $15,000 with the proviso that the sum be matched by local contributions. Local matching funds have been raised. This park is located at the confluence of the Crow Wing and Mississippi rivers—one mile north of U. S. Highway No. 371. This is a roadless wooded area on the east side of the Mississippi river in a two-mile stretch along the river. Interest in the area is basically historical. Facilities—picnic grounds.

Devil's Track Falls State Park. This park was established by the 1961 legislature—240 acres in Cook county and includes two falls which are 50 feet high, a deep canyon and unique stone face profile in the canyon wall. Will be limited to foot trail access.

Flandrau State Park (formerly called Cottonwood River State Park) embodies 836.48 acres purchased in 1934, adjacent to the south boundary of New Ulm. The area comprises a portion of the river valley including the tops of the bluffs which rise from the valley floor. A concrete dam created a lake of 209 acres which affords canoeing, boating, swimming and fishing. A modern bathhouse and refectory, a fine sand beach, boating, picnic facilities, and organized group camp facilities are provided.

Forestville State Park. This park is located on the south branch of the Root River and includes the old abandoned townsite of Forestville which was flourishing immediately prior to the Civil War. It was a station on the stage route from Winona to Des Moines, Iowa prior to the development of rail transportation. The hardwood forest of the valley floor and the limestone crags on the valley rim provide a unique scenic setting. This area has long been recognized by the natural science authorities for its variety of native flora and fauna. Established by the 1963 Legislature and in the process of acquisition and development. The park will embrace 2,440 acres.

Fort Snelling State Historical Park. This park was established by the 1961 legislature and lies in Dakota, Hennepin and Ramsey counties. The legislature authorized the establishment of a park up to 2,500 acres. This area is highly significant in historic and scenic values. The legislature provided $65,000 to be used for the purchase of park lands. A museum that tells the story of the Fort's development and consisting of new exhibits is maintained in the Old Round Tower by the Minnesota Historical Society.

Digitized by Google Original from UNIVERSITY OF MICHIGAN

Generated on 2013-02-14 19:51 GMT / http://hdl.handle.net/2027/mdp.39015049797619
Creative Commons Zero (CC0) / http://www.hathitrust.org/access_use#cc-zero

Frontenac State Park was established by Chapter 783, Laws of 1957. It is located south of Red Wing, Minnesota, on the shore of Lake Pepin, the widest portion of the Mississippi River. The 945 acres authorized for acquisition will include the historic French Outpost site of Fort Beauharnois contracted in 1727 by the early French explorers of this region. The site of the earliest known Christian church in Minnesota will also be included in the park area.

George H. Crosby Manitou State Park consists of an extensive and valuable area of land located on the north shore of Lake Superior. It embraces the scenic gorge and cascades of the Manitou River. The land was donated by George H. Crosby. It was dedicated as a state park by the state legislature in Chapter 144, Laws of 1955.

Glacial Lake State Park, established by an act of the 1963 Legislature and is in the process of acquisition and development. The park will comprise approximately 1,400 acres which includes several lakes. The high hills surrounding the lakes are excellent examples of glacial moraine and coupled with the woodlands and lakes provide an exceptionally beautiful panorama.

Gooseberry Falls State Park, established in 1937, comprises 1,317 acres located on the north shore of Lake Superior, 12 miles east of Two Harbors on Trunk Highway U.S. 61, Minnesota's famous North Shore Drive. The Gooseberry River tumbles from a height of 240 feet above Lake Superior over two large waterfalls and a series of smaller cascades in the rocky gorge to the river mouth on the lake. Developments provide for tourist camping, picnicking with modern facilities. Natural history trails are maintained for hikers. Naturalist programs during the summer months are provided through the cooperation of the University of Minnesota's Museum of Natural History.

Grand Mound State Park. Established by the 1963 Legislature to protect and preserve the largest known Indian Mound in Minnesota. It is located at the confluence of the Big Fork and Rainy Rivers. This mound is an object of great interest to archeologists and is a monument to the prehistoric Indian culture that once flourished in Minnesota. The area will comprise approximately 65 acres.

Helmer Myre State Park (formerly Big Island State Park) authorized by act of 1947 legislature, is a heavily wooded island in Albert Lea lake, five miles south of Albert Lea in Freeborn County, comprising 119.75 acres, and containing some fine specimens of native hardwood trees which are becoming rare in Minnesota. A picnic ground with a good well, picnic shelter building and modern toilet have been provided. There are opportunities for boating, hiking and tourist camping.

Interstate Park consists of 167.50 acres of St. Croix River valley extending from Taylors Falls down the river 1.1 miles. It was acquired in 1895 by purchase. The State of Wisconsin by official agreement with Minnesota purchased and established a state park on the east side of the St. Croix at the same time. A rock gorge rises perpendicularly in places two hundred feet from the water's edge on either side of the river forming the famous Dalles of the St. Croix. Part of the area consists of stratified and precipitous rock formation, in which are spectacular examples of potholes, created by the motion of rotating water and boulders which set up a grinding action in depressions. A parking space and a combination refectory and shelter building have been provided adjacent to the potholes, and also facilities for picnicking and camping have been developed in another section of the park. Naturalist programs are provided during the summer season through cooperation with the University of Minnesota's Museum of Natural History.

Digitized by Google Original from UNIVERSITY OF MICHIGAN

Generated on 2013-02-14 19:51 GMT / http://hdl.handle.net/2027/mdp.39015049797619
Creative Commons Zero (CC0) / http://www.hathitrust.org/access_use#cc-zero

Itasca State Park is midway between Bemidji and Park Rapids on U.S. Highway No. 71. It consists of 32,214 acres, established primarily to preserve an exceptionally fine scenic piece of northern Minnesota, unaltered from its natural state, and the headwaters basin for the source of the Mississippi River. The area is dotted with 157 lakes, foremost of which is Lake Itasca, the source of the Mississippi River. In the area are large stands of virgin Norway and white pine. A camping ground on the east shore of Lake Itasca provides modern facilities for a large number of tourists. Limited cabin accommodations are available in this area. Organized group camp facilities are provided on Squaw Lake and Elk Lake.

Douglas Lodge, established in 1906, a dignified resort hotel and cabin development, located in the south end of Lake Itasca among tall virgin pine, is state-owned and is operated by the division of State Parks under the European plan. Excellent fishing, boating, excursion boat trips, foot trails and other recreational activities may be enjoyed.

A State Forestry School and Biological Station is operated by the University of Minnesota for summer school students.



Guided nature trip—Itasca State Park

The picnic ground, near the Headwaters of the Mississippi River, is well developed. Ample parking space, tables, benches, fireplaces and well-water are available for public use. Modern toilets and an interesting museum are located in this section of the park.

James A. Carley State Park. Former state senator James A. Carley donated 211 acres of beautifully wooded and picturesque gorge on the north branch of Whitewater River, Wabasha County for future State

Digitized by Google
Original from UNIVERSITY OF MICHIGAN
Generated on 2013-02-14 19:51 GMT / http://hdl.handle.net/2027/mdp.39015049797619
Creative Commons Zero (CC0) / http://www.hathitrust.org/access_use#cc-zero

Park purposes. An unusual stand of white pine is located on this property, and the river lends itself to excellent trout fishing. Picnic facilities have been provided.

Jay Cooke State Park, 8,920.2 acres, was established in 1915. It extends from Thomson seven miles downstream on both sides of the St. Louis River to Fond du Lac. The terrain is spectacular because of ruggedness of slope, and constitutes a segment of the Grand Portage Trail of the St. Louis River used by Du Lhut in 1679 and subsequently by the Voyageurs during their fur trading expeditions. Camp and picnic grounds are equipped with tables, stoves, drinking water, shelters, and modern comfort stations.

John A. Latsch State Park lies along U.S. Highway No. 61, north of Winona. It was established in 1925 and comprises 354.5 acres. Three limestone bluffs rise abruptly nearly 450 feet above the highway.

The Whitman Dam and Locks, contiguous with the park, play an important part in navigation on the Mississippi River.

Small areas for picnicking have been developed, provided with fireplaces, water and toilets.

Kilen Woods State Park (200.71 acres) was established by the 1945 legislature. This area lies about 7 miles northwest of Jackson, on the west bank of the Des Moines River. An unusually fine stand of hardwood timber covers the steep banks in this area. It is estimated that the river banks rise about 200 feet at one point within the park. The existence of the fine virgin timber stand in this older intense agricultural section of Minnesota is extremely unusual. Facilities have been provided for picnic, camping, and hiking activities.

Kodonce River State Park (127.80 acres) located 11 miles east of Grand Marais in Cook County was acquired in 1948. Its spectacular rocky gorge and waterfalls will amply reward the hiker, camera man or fisherman.

Lac qui Parle State Park, established in 1941, comprises two areas at the foot of Lac qui Parle Lake with a total area of 457.49 acres. On the east side of the lake, the site of the first Protestant mission in Minnesota was dedicated in 1831. A replica of the original mission chapel houses an Historical Museum. The heavily wooded area on the southwest side of the lake has been developed for extensive picnicking activity.

Lake Bemidji State Park, established in 1923, embodies 285.48 acres of lakeshore land, about six miles northeast of Bemidji. Within the virgin Norway pine forest a public camp ground and picnic grounds have been developed.

Lake Bronson State Park, established in 1937, 889.62 acres, is about two miles east of Bronson on U.S. Highway No. 59. A bathhouse and sand beach provide swimming facilities on a 327 acre lake created by a dam in the south branch of the Two Rivers. The lake serves as a water reservoir for towns downstream. Boating, picnicking, tourist camping, and limited facilities for organized group camp activities are also provided.

Lake Carlos State Park is 12 miles north of Alexandria on the north end of Lake Carlos. Its 745 acres are located in rolling topography. Deer and other wild life are plentiful. Provision has been made for picnicking, bathing, tourist camping, boating and organized group camp accommodations.

Lake Louise State Park. Established by an act of the 1963 Legislature. The area is to comprise 1,100 acres of land near the town of LeRoy. Two streams forming the Iowa River pass through the area and a mill dam forms the lake which has been used for water recreation for many years in the past. This lake is in a section of Minnesota

Digitized by Google Original from UNIVERSITY OF MICHIGAN

Generated on 2013-02-14 19:51 GMT / http://hdl.handle.net/2027/mdp.39015049797619
Creative Commons Zero (CC0) / http://www.hathitrust.org/access_use#cc-zero

where such features are not common. There is a substantial amount of natural hardwood timber within the limits of this established park which has yet to be acquired and developed for public accommodation.

Lake Maria State Park. Established by an act of the 1963 Legislature. This 1,470 acre area will embrace three small lakes in northern Wright County. A hardwood forest primarily Burr Oak is well established in the light sandy soil of this region. The Great River Road will pass near this area which will have potential to serve the recreational needs of the tourist. Lands to be acquired and developed.

Lake Shetek State Park, established 1937, comprises 262 acres, three miles north of Currie, on the east shore of Lake Shetek, one of the largest lakes in Southern Minnesota. One island, Loon, is within the park area, and near the entrance is located the Lake Shetek Monument, which commemorates the massacre of twelve white families during the Indian uprising of 1862. Picnic, camp grounds, swimming beach, bathhouse, boats and organized group camp facilities are provided.

Little Elbow Lake State Park. Established by an act of the 1963 Legislature and comprises 3,360 acres of land embracing Little Elbow Lake as well as Saw Mill Lake and two smaller lakes in the pine forest east of Waubon, Minnesota. This park is intended to supplement the facilities for recreation in the region of Itasca State Park which is receiving ever-increasing demands for public use.

Maplewood State Park. This park was established by an act of the 1963 Legislature and is to comprise 5,600 acres of land adjoining Lake Lida in Otter Tail County. The park will embrace some 20 lakes and ponds in addition to the border on Lake Lida. This area is in the natural transition zone between the great pine forests and the fertile western plains and as a result has a great variety of native flora and fauna. Lands are to be acquired and developed.

Mille Lacs Kathio State Park, established by Chapter 645, Laws of 1957, with a park area of approximately 9000 acres surrounding the outlet of Mille Lacs Lake and the Rum River to Shakopee Lake. Picnic facilities have been provided.

Minneopa State Park has as the principal natural feature Minneopa Creek which tumbles over two waterfalls into a deep-cut gorge. Its 116.24 acres are in Blue Earth County six miles west of Mankato on U. S. Highway No. 60. It was acquired in 1905 and now affords excellent picnic facilities including a water system, a modern comfort station, picnic kitchen and shelter, and refectory.

Nerstrand Woods State Park was dedicated by the 1945 legislature and consists of 584.8 acres of land near the village of Nerstrand in Rice County. An excellent stand of virgin hardwood timber covers the greatest portion of the area, which was part of the "Big Woods" designated by the Indians and early explorers in Minnesota. An unusually large variety of native botanical specimens are found in the park area and it has been utilized by Northfield colleges for field study classes. Commercial hardwood logging operations had made serious inroads on sections of the park up to the time of its establishment under public ownership for preservation. Picnic and camping facilities have been provided.

O. L. Kipp State Park. Established by an act of the 1963 Legislature to commemorate the Chief Design Engineer who was responsible for the development and construction of a large portion of the Minnesota Highway system. The park is to comprise 1,350 acres embracing the magnificent Mississippi River Bluffs near Dresbach, Minnesota. This park is to be acquired and developed in connection with the Mississippi Parkway on the Great River Road.

Digitized by Google Original from UNIVERSITY OF MICHIGAN

Generated on 2013-02-14 19:51 GMT / http://hdl.handle.net/2027/mdp.39015049797619
Creative Commons Zero (CC0) / http://www.hathitrust.org/access_use#cc-zero

Old Mill State Park, formerly Middle River State Park, consisting of 285 acres, was purchased in 1937 and is located 17 miles northeast of Warren on State Highway No. 3. An old water powered flour mill, constructed originally in 1888, has been restored to operating condition through the cooperation of the Marshall County Historical Society. The park provides accommodations for swimming, picnicking, and hiking.

Rice Lake State Park. Established by an act of the 1963 Legislature to provide opportunity for water recreation in the area of Steele and Dodge Counties east of Owatonna. The area will comprise 1,020 acres of land surrounding one of the few remaining undeveloped natural lakes in this section of our state. Lands are to be acquired and developed.

St. Croix State Park, comprising 30,557.40 acres, 18 miles east of Hinckley in Pine County, was transferred to the state by the federal government in 1943, after having been developed by CCC and WPA under the supervision of the National Park Service. Developments comprise three large group camps and a well developed picnic and tourist camp grounds. Boats and overnight cabins are available for rental. A number of fine streams cross this fine recreation area, which lies between the St. Croix and Kettle Rivers, and provides exceptional fishing opportunities.

Sakatah Lake State Park. Established by an act of the 1963 Legislature to preserve a segment of southern Minnesota's original hardwood forest adjoining the south shore of Upper Sakatah Lake. Upper Sakatah Lake is the most interesting of the chain of lakes that contain the headwaters of the Cannon River. Lands are to be acquired and developed.

Savanna Portage State Park. The 1961 Legislature established a 15,000 acre State Park in Aitkin County which includes all or part of 4 lakes and the historic five-mile portage dating back to the late 1600's. This site is significant for its historic and recreational values. Picnic grounds with tables and pit latrines; foot trail following a part of the original portage route.

State Parks offer many opportunities for camping



Digitized by Google
Original from UNIVERSITY OF MICHIGAN

Generated on 2013-02-14 19:51 GMT / http://hdl.handle.net/2027/mdp.39015049797619
Creative Commons Zero (CC0) / http://www.hathitrust.org/access_use#cc-zero

Scenic State Park consists of 2,121.3 acres, six miles east of Bigfork. It was acquired in 1921. This area is the most primitive of all Minnesota state parks and comprises large stands of virgin Norway pine surrounding two beautiful northern lakes. Boating, swimming, fishing and hiking provide recreation. Camp and picnic grounds and limited cabin accommodations are offered.

Sibley State Park, established by the 1919 Legislature, contains 972.7 acres along the north shore of Lake Andrew in Kandiyohi County, seven miles west of New London. Virgin hardwoods and unusual examples of red cedar cover the hills. Lake Andrew provides boating, fishing and swimming, and a fine sand beach. A bath house, and well-equipped picnic and public camp ground are provided. Seven barracks, a recreation building, a camp mess hall, and a modern sanitation building have been constructed to serve organized youth camp activities.

Temperance River State Park, established by the 1957 Legislature, is a 223 acre tract surrounding the lower cascade and mouth of the Temperance River in Lake Superior. This river has the unique distinction of being the only river entering Lake Superior without a shifting sand bar across its mouth. Picnic grounds, camp grounds and scenic foot trails have been developed.

Tower Soudan State Park. Established by an act of the 1963 Legislature to set aside the first iron ore mine now to be abandoned. This was the first iron ore mine operated in Minnesota and made the first shipment of iron ore July 31, 1884. Oliver Mining Company has donated all mining equipment and 1,100 acres of surrounding land for state park purposes. The mine will be opened for public inspection tours after revision of equipment and provision of additional safety devices have been installed. The mine is 2,341 feet deep with 27 levels and has several miles of underground tunnels.

Traverse Des Sioux State Park. This area was set aside as a park in 1905 and due to its small size of 2.27 acres, it was classified as an historic wayside. The 1963 Legislature has authorized the purchase of 300 additional acres to include over one mile of the west bank of the Minnesota River. This acreage will include the west end of the Indian River Crossing after which the site was named. It also embraces the site of the original townsite of Traverse des Sioux which flourished in the 1850's and 1860's, but which is now abandoned. The Treaty with the Sioux Indians, which opened to settlement the vast fertile western prairie of Minnesota, was negotiated by the U.S. Government and was signed on July 23, 1851 in this park.

Upper Sioux Agency State Park. Established by an act of the 1963 Legislature. This 330 acre site on the Minnesota River near Granite Falls embraces the station which was set up to serve the Indians in accordance with the Treaty of Traverse des Sioux in 1851 by the Federal Government. It represents one of the important historical sites in the development of Minnesota. Lands are to be acquired and developed to illustrate the historical significance as well as provide recreational facilities.

Whitewater State Park is in Winona County, about midway between Winona and Rochester. It was acquired in 1919 and comprises 688.28 acres. The park includes a wide, deep ravine through which the Whitewater River and secondary creeks flow. Unusual escarpments and formations of limestone add to the picturesqueness of the park. The bathhouse and picnic and camp grounds, equipped with modern structures and overnight cabins, provide facilities for the comfort of

Digitized by Google Original from UNIVERSITY OF MICHIGAN

Generated on 2013-02-14 19:51 GMT / http://hdl.handle.net/2027/mdp.39015049797619
Creative Commons Zero (CC0) / http://www.hathitrust.org/access_use#cc-zero

park users. A golf course and buildings for children's camp programs are also provided. Naturalist programs are provided during the summer season through the cooperation of the University of Minnesota's Museum of Natural History.

William O'Brien State Park, established in 1945, is an area of 487.4 acres on the west banks of the St. Croix River, two miles north of Marine-on-the-St. Croix. This tract is a typical example of the lands bordering on the historic St. Croix River, which was a principal artery of travel for Indians and early explorers. This section of the St. Croix River has been the scene of intense lumbering activities in the past. This park was donated to the state by Miss Alice O'Brien in memory of her father, who was one of the early lumbermen in this region. Tourist camp and picnic facilities including shelter building and toilets have been provided. Naturalist programs are provided during the summer season through the cooperation of the University of Minnesota's Museum of Natural History.

STATE MEMORIAL PARKS

Birch Coulee State Memorial Park containing 82 acres, was established in 1893, and is 1½ miles north of Morton. One of the hardest fought battles of the 1862 uprising took place on this site. Picnic facilities including shelter building and toilets are provided.

Charles A. Lindbergh State Memorial Park, 110.42 acres along the Mississippi River, two miles south of Little Falls, was established in 1931 as a memorial to Congressman Charles A. Lindbergh, father of the "Flying Colonel." It includes the boyhood home of the famous flyer, which contains many objects connected with his childhood.

Across the road from the residence is a large, wooded tract, available for picnic activities. A picnic shelter and kitchen, water system, comfort station and foot trails have been provided.

Fort Ridgely State Memorial Park is west of Trunk Highway No. 4, seven miles south of Fairfax. The park, created in 1911, consists of 224.8 acres and contains the site of Old Fort Ridgely, built in 1853, around which occurred some of the battles with the Sioux in 1862. The old fort commissary has been restored as a museum and meeting hall. The remnants of several other original fort structures are preserved. A rostrum, as well as two well developed picnic areas and a public golf course are maintained.

McCarthy Beach State Memorial Park was established in 1945, and comprises 135 acres of beautiful virgin pine timber lying between Side Lake and Sturgeon Lake about 20 miles north of Hibbing, Minnesota. This park is dedicated as a living memorial to those who made the supreme sacrifice for their country in World War II. The cities of Hibbing and Chisholm made substantial financial contributions to effect the establishment of this park. Developments include a modern tourist campground and a well equipped picnic ground with boat and bathing facilities.

Monson Lake State Memorial Park, commemorates the massacre of a white family in the Sioux uprising of 1862. The park is in Swift County about 25 miles from Benson and Willmar. This area of 198.95 acres was established in 1937. Picnic facilities include a shelter and kitchen building. Comfort station, well and parking space have been provided.

STATE RECREATIONAL RESERVES

Pomme De Terre State Recreational Reserve, 363.51 acres, established in 1937, is adjacent to Morris. A dam has been constructed across the Pomme de Terre River forming a lake. A bathing beach, bathhouse, picnic shelter, comfort station and well have been provided.

Digitized by Google Original from UNIVERSITY OF MICHIGAN

Generated on 2013-02-14 19:51 GMT / http://hdl.handle.net/2027/mdp.39015049797619
Creative Commons Zero (CC0) / http://www.hathitrust.org/access_use#cc-zero

Schoolcraft State Recreational Reserve. This area of 192 acres in Cass County was established by the 1959 legislature—the topography is heavily rolling and the cover is primarily mature deciduous sprinkled with coniferous types. Picnic facilities with well water have been provided.

Split Rock Creek State Recreational Reserve, established 1937 one mile east of Ihlen in Pipestone County, contains 227.64 acres. A large portion of the area has been planted with deciduous trees to provide shaded public use areas. A dam across Split Rock Creek provides a small lake and the area is provided with picnic sites, swimming beach, bathhouse, and boat rental facilities.

Zippel Bay Recreation Reserve. Established by the 1959 legislature —2,289 acres of land in Lake of the Woods County with three miles of outstanding sand beach on Lake of the Woods. Limited development.

STATE SCENIC RESERVES

St. Croix Islands Scenic Reserve, established 1943, includes five heavily wooded islands in the St. Croix River immediately above the City of Stillwater in Washington County. These islands totalling 39.36 acres were dedicated primarily to preserve them for their scenic value to this beautiful recreational river. They are also stopping places for canoe and boat expeditions.

STATE WAYSIDES

Camp Release State Memorial Wayside, the oldest established state park area in Minnesota was purchased in 1889, includes 17.8 acres, west of Montevideo on U.S. Highway No. 212. A granite shaft commemorates the release, on September 26, 1862, of 269 prisoners to General Sibley. At the site stood the Sioux Village of Red Iron, friendly chief during the outbreak of 1862. A well, picnic tables and benches, and toilets have been provided.

Cross River Scenic Wayside. Established by the 1961 legislature— 600 acres in Cook County through which the scenic Cross River with its deep gorge and falls flows. Undeveloped.

Father Hennepin State Memorial Wayside, established in 1941, comprises 198 acres on the west side of Isle Bay, near the village of Isle, Minnesota. This area commemorates the capture of Father Louis Hennepin by the Indians who held him prisoner in the Mille Lacs region in 1680. He was released through the efforts of another famous explorer, DuLhut, in that same year. This episode occurred during the French control of this region. Developments provide for picnicking, tourist camping and boating.

Inspiration Peak State Scenic Wayside, 82 acres, was acquired in 1931. It is in Otter Tail County just north of the Douglas County line and west of Urbank. It embraces the highest peak in a large morainic formation known as the Leaf Mountain range, from the summit, 1,750 feet above sea level, there is a spectacular view. A small picnic ground has been developed with fireplaces, tables, water supply and toilets.

Joseph R. Brown State Memorial Wayside, three acres, was donated in 1937. The ruins of the Brown Mansion still exist on the site. Major Brown was an Indian Agent representing the Government in the middle 1800's and built the elaborately furnished mansion overlooking the Minnesota Valley seven miles south of Sacred Heart in Renville County. The house was burned during the first years of occupancy during the Indian uprising of 1862.

Digitized by Google Original from UNIVERSITY OF MICHIGAN

Generated on 2013-02-14 19:51 GMT / http://hdl.handle.net/2027/mdp.39015049797619
Creative Commons Zero (CC0) / http://www.hathitrust.org/access_use#cc-zero

Old Crossing Treaty State Historical Wayside, established in 1931, comprising 111 acres on the Red Lake River near the village of Huot. The original 6 acre tract, dedicated in 1932, was the site of the Old Pembina Trail Ford where a peaceful Treaty negotiated with the Indians was signed which ceded to the United States the north half of the Red River Valley. An extensive acquisition was made in 1944 with funds raised by public subscription.

Oronoco State Scenic Wayside (105 acres) established 1937, is on Shady Lake near U. S. Highway No. 52, seven miles north of Rochester. The artificial lake is created by a dam which impounds water of the Zumbro River. The park provides facilities for picnickers.

Pine Tree State Park is a 31.55 acre area, located two miles west of Blackduck, Minnesota, on Blackduck Lake. An excellent stand of virgin white cedar is located in the park. Facilities are maintained for picnicking, camping and boat launching in this area.

Ray Berglund Memorial Wayside, is a 20 acre tract of land located on the north shore of Lake Superior, surrounding the mouth of the Onion River and its waterfalls. The land was acquired by a group of Mr. Berglund's friends, shortly after his death, and donated to the state to perpetuate his memory. Mr. Berglund was well known for his Conservation activities and the establishment of this Memorial Wayside is considered a most fitting tribute.

Sleepy Eye State Scenic Wayside, established 1921 of 40 acres, is at the edge of Sleepy Eye bordering a lake of the same name. The area is provided with facilities for picnicking.

Many of Minnesota's parks and forests offer opportunities for swimming



Digitized by Google
Original from UNIVERSITY OF MICHIGAN
Generated on 2013-02-14 19:51 GMT / http://hdl.handle.net/2027/mdp.39015049797619
Creative Commons Zero (CC0) / http://www.hathitrust.org/access_use#cc-zero

Split Rock State Scenic Wayside, is an area of 35 acres, acquired in 1945 and located approximately 8 miles southwest of Beaver Bay on the shore of Lake Superior. It embraces a high rocky knoll, which affords an excellent panorama view of the rugged picturesque lakeshore and the famed Split Rock Lighthouse.

Toqua Lakes State Scenic Wayside comprises 40 acres located on the south side of East Toqua Lake near Graceville, Minnesota. A well, toilets and picnic facilities are maintained for public use.

STATE MONUMENTS

Acton State Monument was erected in 1909 to commemorate the spot where the first blood was shed in the Sioux uprising of 1862. It is on a one-tenth acre tract, four miles south of Grove City near State Highway No. 4.

Brook Park Monument was erected on October 11, 1915, on .25 acre in the Brook Park cemetery, adjacent to the village of the same name on State Highway 23 in Pine County. It commemorates the many who lost their lives in the Hinckley fire, and who are buried at the site, unidentifiable, individually.

Count Beltrami State Monument was established in 1945, to perpetuate the memory of one of the colorful early fur traders in the Red Lake area of Minnesota. A one-acre tract is designated at the site of the trading post established in 1823 by Count Beltrami, and which is on a height of land on the Continental Divide. Beltrami contended that the Lake Julia basin was the source of the Mississippi River. A suitable marker was erected.

Hinckley State Monument, established in 1899, is a granite shaft erected on one-tenth of an acre in Hinckley Cemetery along State Highway No. 48, in memory of a large number of people who lost their lives in the great forest fire of 1894.

Milford State Monument, established 1929, is on a one-acre tract three miles north of Essig. The monument was erected in memory of those who lost their lives in the Indian uprising of 1862 near that place.

Moose Lake State Monument is a granite shaft erected on one-tenth of an acre in Moose Lake cemetery in 1929, in memory of the 183 victims of the Moose Lake fire of 1918. The area adjoins the village of Moose Lake and U.S. Highway No. 61.

Sam Brown State Monument, established 1929, is on the west edge of the Browns Valley. On the one-acre tract is located the old log home of the Brown family, and beside the building stands a bronze placque in memory of Samuel Jerome Brown's ride on April 19, 1866, to warn the people of the frontier and Fort Sisseton of an Indian uprising. The old Brown cabin now serves as a museum, supported by the village of Browns Valley.

Schwandt State Monument was erected on a one-tenth acre tract in 1915, in memory of the Schwandt family who were murdered by the Sioux August 18, 1862. It overlooks the Minnesota River Valley 12 miles south of Renville on the old Minnesota Valley road.

Wood Lake State Monument, established 1907, is reached by traveling southeast from Granite Falls on State Highway No. 67 to the Rock Creek church and cemetery, thence one-quarter mile west. The monument is erected on a one-acre tract and commemorates the battle of Wood Lake, where on September 23, 1862, during the Sioux outbreak, Little Crow's warriors ambushed General Sibley's troops. Several of those who lost their lives in this battle, which broke the organized efforts of the Sioux at this point, are buried on this site.

Digitized by Google Original from UNIVERSITY OF MICHIGAN

Generated on 2013-02-14 19:51 GMT / http://hdl.handle.net/2027/mdp.39015049797619
Creative Commons Zero (CC0) / http://www.hathitrust.org/access_use#cc-zero

MINNESOTA STATE FORESTS



A stand of Norway Pine (the State Tree) in one of Minnesota's State Forests

In 1899 the state legislature authorized the establishment of state forests, or forest reserves, as they were called at that time. The first state forest was established the same year and was named the Pillsbury Forest. In subsequent years new state forests were established and existing forests were enlarged. There are now 36 state forests, with a net area of 7,001,125 acres, of which 2,209,120 acres are state-owned. These forests are scattered throughout the northern two-thirds of the state, and along the Mississippi River to the Iowa border.

Digitized by Google
Original from UNIVERSITY OF MICHIGAN
Generated on 2013-02-14 19:51 GMT / http://hdl.handle.net/2027/mdp.39015049797619
Creative Commons Zero (CC0) / http://www.hathitrust.org/access_use#cc-zero

Beltrami Island State Forest, comprising a net land area of 479,625 acres, lies in west central Lake of the Woods, east central Roseau, and northwestern Beltrami counties, near the Canadian boundary, of which 319,563 acres are state-owned. It is representative in a general way of a considerable portion of the northern lake states as it alternates between large level areas of peat swamp with or without tree growth and islands or ridges of jack pine sand capable of producing excellent crops of various kinds of timber, but particularly adapted to the growth of Norway and jack pine.

Blackduck State Forest, with a net land area of 85,635 acres, of which 5,724 acres are state-owned lands, lies in northern Beltrami county. Within this forest there are numerous lakes and streams and fairly rugged topography. On the whole, however, the soil is suitable for agricultural use. There are so many roads, farms and resorts now within the area that it will never be of major importance as a state forest.

Bowstring State Forest, 409,245 acres in area, of which 119,742 acres are state-owned land, is situated in Cass, Beltrami and Itasca counties. It consists of state-owned lands located within the boundaries of the original Chippewa National Forest and in several townships adjoining it on the east. The area as a whole is gently rolling with numerous lakes and streams. The state forest land proper averages more than 50 per cent swamp. The soil is rather sandy and not adapted to agricultural use. The lakes are very good and most of them have good sand beaches. Two large lakes, Winnibigoshish and Leach, are partly or wholly within the area.

Buena Vista State Forest, having a net land area of 69,849 acres, of which 8,087 acres are state owned, is located in central Beltrami county, immediately south of the Blackduck Forest and has many of the same characteristics. Topography varies from comparatively level jack pine flats in the southwest portion to extremely rolling, hilly country in the northeast. Within the area there are many lakes and streams both large and small which make attractive possibilities for recreational development. It is by no means a primitive forest as there are numerous roads throughout the whole area.

Burntside State Forest, with a net land area of 19,989 acres, wholly state-owned, is situated in northeastern St. Louis county. The entire area is extremely rough with a great deal of rock outcrop. There are numerous lakes and streams but no soil suitable for farming. Some small swamps occupy a portion of the area but for the most part it is a series of lakes, ridges and streams. The 20,000 acres making up the Burntside Forest was a special grant from the federal government to the State of Minnesota to be used for forestry purposes. At the time the grant was made the area was almost bare of tree growth and apparently had no value. Since the establishment of the forest the chief aim has been to produce a crop of timber which at the same time would enhance the recreational value. This has largely been accomplished at the present time, partially through planting as early as 1913 and 1914 but mostly through natural regeneration.

Chengwatana State Forest. The name Chengwatana is of Indian origin and is interpreted to mean "the lake through which a river flows." The name was applied to the area surrounding the lake principally to the east, and was finally accepted as the name of a township in Pine County, which is a part of the area of the forest. The net land area of the forest is 15,464 acres, lying entirely within Pine County.

Digitized by Google Original from UNIVERSITY OF MICHIGAN

Generated on 2013-02-14 19:51 GMT / http://hdl.handle.net/2027/mdp.39015049797619
Creative Commons Zero (CC0) / http://www.hathitrust.org/access_use#cc-zero

11,236 acres are state-owned. The Kettle River is the principal eastern boundary of the forest and the topography varies, being hilly, with potholes and swamps throughout. The forest cover types are of poor secondary species. Its original crop was logged off a number of years ago. The area abounds in game and possibly as much as 85 per cent of the area is in public ownership.

Cloquet Valley State Forest has a net land area of 300,881 acres, of which 25,640 acres are state-owned, and lies in southeastern St. Louis County. It has almost all manner of topography. As the soil varies from a light pack pine sand in some locations to a heavy red clay in others, the second growth timber which now covers most of the area varies considerably according to the type of soil. On the whole aspen and jack pine predominate. There are numerous rivers and lakes within the forest.

Crow Wing State Forest, with a net land area of 95,200 acres, of which 4,310 acres are state-owned, lies within Crow Wing County. The topography varies from flat to extremely hilly. The soil is mostly of a sandy nature with a forest cover of mixed hardwoods and conifers in varying degrees of density. There are many lakes both large and small and the area has one of the heaviest resort populations of any place in the state.

D.A.R. Memorial State Forest. The extent of this forest, located in Pine County, is only 240 acres. It was established primarily as a memorial to Daughters of the American Revolution. The location, approximately one hundred miles north of the Twin Cities, makes it possible to gradually plant the whole area to native conifers.

Finland State Forest, having a net land area of 148,680 acres, of which 20,113 acres are state-owned, is in eastern Lake County. The topography of this forest is as nearly mountainous as is found in Minnesota, except perhaps in the extreme eastern portion of Cook County. There are numerous streams and many lakes, the streams being particularly attractive because of the series of falls existing on almost all of them. In many places the streams have cut deep gorges through the solid rock giving the effect of minor canyons.

Fond du Lac State Forest has a net land area of 71,480 acres, 40,802 acres of which are state-owned, and is located in St. Louis and Carlton counties. The topography is flat to rolling with only a relatively small number of lakes and streams of no importance. Much of the land is peat swamp covered by a growth of spruce. The timber is mostly second growth which is now becoming merchantable. It is valuable because of its nearness to Duluth and the wood using industries in Cloquet.

Foot Hills State Forest, with a net land area of 192,200 acres, 18,242 acres being state-owned, lies within Cass, Hubbard and Wadena counties. For the most part this forest is extremely hilly and once carried a heavy stand of Norway and white pine. There are several streams, which have some value for trout fishing. In certain parts of the forest, where fires have been controlled, there is good second growth of mixed conifers and hardwoods.

General C. C. Andrews State Forest. This forest, with a net land area of 8,325 acres of which 4,260 acres are state-owned, surrounds the state forest nursery of the same name. It is located in northern Pine County. Its chief purpose and value is for experimental planting in connection with the nursery and timber production in general. The soil is sandy and of low value for agriculture.

Digitized by Google Original from UNIVERSITY OF MICHIGAN

Generated on 2013-02-14 19:51 GMT / http://hdl.handle.net/2027/mdp.39015049797619
Creative Commons Zero (CC0) / http://www.hathitrust.org/access_use#cc-zero

George Washington State Forest, containing a net land area of 352,840 acres, of which 100,285 acres are state-owned, lies in Itasca and St. Louis counties. The topography varies from flat spruce swamps and jack pine sand flats to rolling an even hilly country in the north and southwest. Most of the forest has been logged at one time or another. The forest is a mixture of all species with Norway pine predominating in virgin stands. The area contains numerous lakes of exceptional scenic beauty.

Golden Anniversary State Forest contains 260 acres and is located in Itasca County. It was established in 1961 to commemorate the golden anniversary of the Division of Forestry. The forest contains all age classes of the Norway pine, Minnesota's official state tree.

Grand Portage State Forest, with a net land area of 99,516 acres, 29,908 being state-owned, is located in Cook County. It has the roughest topography of any region in the state of Minnesota. The northern part of it has several lakes which in part are surrounded by precipitous cliffs from three to five hundred feet in height.

Kabetogama State Forest, covering a net land area of 717,885 acres, of which 166,997 are state-owned, lies in northern St. Louis County. The area is characterized by extremely rugged topography with much outcrop and a number of large lakes, some small lakes and numerous rivers and creeks. A large part of the area was originally covered by a stand of Norway and white pine with a large mixture of white spruce, cedar, balsam, birch, and in the lower areas pure stands of black spruce. There are comparatively few roads in the area, giving it a wilderness character which probably will prevail for many years to come. On the northeast the forest adjoins the Canadian boundary.

Koochiching State Forest, having a net land area of 208,071 acres, of which 156,388 acres are state-owned, lies in Koochiching County. It is characterized by a relatively flat topography with enormously large peat swamps covered in part by spruce swamps and in part by spruce forests of good merchantable quality. The area has been relatively inaccessible until in recent years and consequently much virgin timber remains. This is gradually being changed through selective logging and the construction of administrative roads. There are a few streams in the area but no lakes.

Land O' Lakes State Forest, with a net land area of 129,507 acres, of which 9,978 acres are state-owned, lies within Cass County. The topography is very hilly. There are numerous lakes, no large rivers but a number of smaller streams. The whole area was logged many years ago and a forest cover of mixed conifers and hardwoods has again become established.

Mille Lacs State Forest, with a net land area of 27,620 acres, of which 9,620 acres are state-owned, is situated in Aitkin County. Much of it is relatively flat and swampy and although it lies on the north shore of Mille Lacs Lake there is very little resort development. The forest as a whole is almost worthless for agriculture and only fair for the production of timber. Its chief value is for game cover and as a water reservoir.

Minnesota Memorial Hardwood State Forest embraces an area of about 200,000 acres in the counties of Dakota, Goodhue, Wabasha, Winona, Houston, Fillmore and Olmsted. It is an area of scenic beauty along the wooded blufflands bordering the Mississippi River and its tributaries.

Minnesota State Forest has a net land area of 1,619,769 acres, of which 187,174 acres are state-owned, and lies in Lake, Cook and St. Louis counties. This forest is located within a certain part of the Superior National Forest. The area lies between the Kabetogama State Forest and the Grand Portage and has most of the character-

Digitized by Google Original from UNIVERSITY OF MICHIGAN

Generated on 2013-02-14 19:51 GMT / http://hdl.handle.net/2027/mdp.39015049797619
Creative Commons Zero (CC0) / http://www.hathitrust.org/access_use#cc-zero

istics of these two. The topography is extremely rough and in some portions is mountainous. There are numerous large lakes and streams. The forest lies along the international boundary. These boundary forests are interesting inasmuch as this was the route used by the old voyageurs coming from Lake Superior and going westward into the interior of the continent. Within the forest are primitive areas many miles in extent which are accessible only by foot or canoe.

Mississippi Headwaters State Forest, having a net land area of 87,810 acres of which 8,200 acres are state-owned, lies in Hubbard, Clearwater and Beltrami counties. The topography of this forest is rolling to hilly. The Mississippi River which rises in Lake Itasca a short distance south of the forest, meanders north and northeasterly through the forest. The roughest topography is found along this river. There is a fairly large number of lakes and streams within this territory.

Nemadji State Forest, located in Pine and Carlton counties, contains 150,537 acres, of which 59,646 acres are state-owned. The topography varies considerably within the forest from level to extremely hilly with a great many boulders throughout almost the whole area. The soil for the most part is a heavy clay, although it verges on the jack pine sand type in some locations. The lakes are not very numerous but there are excellent small streams. The original forest was mostly white pine but this was all removed a great many years ago.

Northwest Angle State Forest contains 79,276 acres and is located in Lake of the Woods County, 11,199 acres are state-owned. The topography varies from level swamps to rolling country. A portion of the Angle was cut over during the past twenty years but much of it remains in its original state. There are a few lakes in this forest, but no roads whatsoever. Because of the primitive condition of the forest, fishing and hunting are particularly attractive. There are a great many moose, deer and bear in the forest. The possibility of nature and wildlife study is of the best.

Paul Bunyan State Forest, containing 146,970 acres, of which 58,977 acres are state-owned, lies within Hubbard County. The topography is extremely hilly with consistent irregularity to the arrangement of the hills. The soil is rather heavy, with numerous large boulders. There is a considerable number of lakes and several streams, all of which have recreational possibilities. The original stand of timber was mostly white and Norway pine but this through logging and repeated fires has been removed and replaced with aspen stands. A small portion on the west and northwest has re-established to jack pine of good quality.

Pillsbury State Forest, comprising 45,367 acres, of which 3,222 acres are state-owned, lies in Cass County. The topography is very hilly except in the extreme southwestern portion of the forest. In parts there are well stocked stands of jack pine, Norway pine, poplar and birch. The area adjoins Gull Lake, which is one of the most highly developed private recreational areas in the state.

Pine Island State Forest, located in Koochiching and Beltrami counties, has an area of 586,968 acres, of which 477,803 acres are state-owned. The topography is flat. There are several streams but no lakes. The strange characteristic is that the land adjoining the streams is somewhat higher than that farther back. According to geologists, it is part of the location of the glacial Lake Agassiz. Some of the area is still covered with virgin timber. This consists primarily of the so-called swamp species, spruce, tamarack and cedar. On the deep peat areas the tree growth is entirely stagnant and suitable only for Christmas trees.

Digitized by Google Original from UNIVERSITY OF MICHIGAN

Generated on 2013-02-14 19:51 GMT / http://hdl.handle.net/2027/mdp.39015049797619
Creative Commons Zero (CC0) / http://www.hathitrust.org/access_use#cc-zero

Rum River State Forest, with a net land area of 55,124 acres, of which 4,324 acres are state-owned, is located in Mille Lacs and Kanabec counties. The topography is rather hilly and the soil predominantly heavy, containing a good many boulders. There are numerous lakes and rivers within the area and it has many roads and trails. The tree growth on most of the forest is very scattered.

Sand Dunes State Forest contains 10,698 acres of which 3,718 acres are state-owned. It is located in Sherburne County about fifty miles from the Twin Cities. Most of it has been farmed at one time but as the soil is composed of almost sterile sand, farming was a losing venture. The nature of the sand is such that it actually drifts like snow and forms sand dunes. Trees will grow on this sand and eventually tie down the sand and furnish timber and recreation.

Savanna State Forest has a net land area of 299,900 acres, of which 182,799 acres are state-owned, and lies within Aitkin County. The topography varies from comparatively large areas of flat peat swamps to rolling areas of jack pine and hilly areas of comparatively heavy soil. The Mississippi River bounds it on the west and a well known recreational area surrounding Big Sandy Lake takes in a large portion of the southwest part of the forest. There are a number of other good lakes and several streams within the area. The original forest cover which was predominantly white pine was cut off quite a few years ago. In many places the second growth timber is now mature and consists of many different varieties, with aspen predominating.

Smoky Hills State Forest has a net land area of 96,004 acres, of which 10,782 are state-owned, and lies within Becker County. The topography is rough with fairly heavy soil. There are quite a number of large and small lakes of considerable scenic value. The area was logged many years ago and has been restocked with a variety of tree species, with aspen predominating. There are some peat swamps with fair stands of tamarack.

St. Croix State Forest, having a net land area of 78,282 acres, of which 23,335 acres are state-owned, is located in Pine County. Most of this forest has a sandy soil, varying from pure sand to a sandy loam. The original forest was predominantly white and Norway pine. Some of the area was cleared and cultivated for agriculture and much has been burned over due to various causes. Some areas of good second growth jack pine occur, which indicates that under management the forest is capable of producing a good volume of timber. It has a high value as a game producing area.

Third River State Forest, with a net land area of 45,416 acres, of which 22,812 acres are state-owned, lies within Itasca County. The topography is rolling, with numerous lakes and streams. A considerable quantity of virgin timber, primarily white and Norway pine, can still be found, although most of the area is covered with a second growth of mixed species, predominantly aspen.

White Earth State Forest has a net land area of 193,510 acres, of which 25,514 acres are state-owned, and is located in Mahnomen, Clearwater and Becker counties. The topography is rolling to very hilly, with numerous lakes scattered throughout the area. The hills in the eastern part of the forest constitute the watershed which supplies much of the water for the source of the Mississippi. Towards the west the same hills are the source of several large drainage systems. Originally much of the area was covered by excellent stands of Norway and white pine. This has all been logged, however, and has been replaced by second growth which is predominantly poplar, with excellent stands of white, Norway and jack pine. Some of the lakes have excellent recreational possibilities.

Digitized by Google Original from UNIVERSITY OF MICHIGAN

Generated on 2013-02-14 19:51 GMT / http://hdl.handle.net/2027/mdp.39015049797619
Creative Commons Zero (CC0) / http://www.hathitrust.org/access_use#cc-zero

White Pine State Forest is located in Aitkin County. It has a net land area of 73,242 acres of which 58,491 acres are state-owned. The topography is flat to gently rolling. Much of it is peat bogs, interspersed with low sand ridges. All the merchantable timber was logged at one time, but on the best highland a second crop of timber is now maturing.

In addition to these state forests, state lands totalling 837,756 acres were reserved from sale and set aside as state forest lands by order of the Commissioner of Conservation in 1959. These lands are located in the 16 forest counties of the northern part of Minnesota.

Many of Minnesota's State Parks and Forests provide beautiful natural settings for canoeing and other forms of boating



Generated on 2013-02-14 19:51 GMT / http://hdl.handle.net/2027/mdp.39015049797619
Creative Commons Zero (CC0) / http://www.hathitrust.org/access_use#cc-zero
Digitized by Google
Original from UNIVERSITY OF MICHIGAN



Chapter 6 Counties, Municipalities, Post Offices

Contents:

1. Counties of Minnesota
2. County Government in Minnesota
3. County Seats, Size, Population, Officers
4. Minnesota Municipalities
5. Cities, Villages (and Post Offices)—county, population, form of government, date of incorporation, election date

COUNTIES OF MINNESOTA

TOGETHER WITH DATE OF ESTABLISHMENT BY ACTS OF THE LEGISLATURE AND BY PROCLAMATIONS OF THE GOVERNOR

COUNTY	DATE	COUNTY	DATE
Aitkin	May 23, 1857.	Marshall	February 25, 1879.
Anoka	May 23, 1857.	Martin	May 23, 1857.
Becker	March 18, 1858.	Meeker	February 23, 1856.
Beltrami	February 28, 1866.	Mille Lacs	May 23, 1857.
Benton	October 27, 1849.	Morrison	February 25, 1856.
Big Stone	February 20, 1862.	Mower	February 20, 1855.
Blue Earth	March 5, 1853.	Murray	May 23, 1857.
Brown	February 20, 1855.	Nicollet	March 5, 1853.
Carlton	May 23, 1857.	Nobles	May 23, 1857.
Carver	February 20, 1855.	Norman	February 17, 1881.
Cass	September 1, 1851.	Olmsted	February 20, 1855.
Chippewa	February 20, 1862.	Otter Tail	March 18, 1858.
Chisago	September 1, 1851.	Pennington	November 23, 1910.
Clay	March 6, 1862.	Pine	March 1, 1856.
Clearwater	December 20, 1902.	Pipestone	May 23, 1857.
Cook	March 9, 1874.	Polk	July 20, 1858.
Cottonwood	May 23, 1857.	Pope	February 20, 1862.
Crow Wing	May 23, 1857.	Ramsey	October 27, 1849.
Dakota	October 27, 1849.	Red Lake	December 24, 1896.
Dodge	February 20, 1855.	Redwood	February 6, 1862.
Douglas	March 8, 1858.	Renville	February 20, 1855.
Faribault	February 20, 1855.	Rice	March 5, 1853.
Fillmore	March 3, 1853.	Rock	May 23, 1857.
Freeborn	February 20, 1855.	Roseau	December 31, 1894.
Goodhue	March 5, 1853.	St. Louis	March 3, 1855.
Grant	March 6, 1868.	Scott	March 5, 1853.
Hennepin	March 6, 1852.	Sherburne	February 25, 1856.
Houston	February 23, 1854.	Sibley	March 5, 1853.
Hubbard	February 26, 1883.	Stearns	February 20, 1855.
Isanti	February 13, 1857.	Steele	February 20, 1855.
Itasca	October 27, 1849.	Stevens	February 20, 1862.
Jackson	May 23, 1857.	Swift	February 18, 1870.
Kanabec	March 13, 1858.	Todd	February 20, 1855.
Kandiyohi	March 20, 1858.	Traverse	February 20, 1862.
Kittson	March 9, 1878.	Wabasha	October 27, 1849.
Koochiching	December 19, 1906.	Wadena	June 11, 1858.
Lac qui Parle	March 6, 1871.	Waseca	February 27, 1857.
Lake	March 1, 1856.	Washington	October 27, 1849.
Lake of the Woods	November 28, 1922.	Watonwan	February 25, 1860.
Le Sueur	March 5, 1853.	Wilkin	March 6, 1868.
Lincoln	March 6, 1873.	Winona	February 23, 1854.
Lyon	March 6, 1868.	Wright	February 20, 1855.
McLeod	March 1, 1856.	Yellow Medicine	March 6, 1871.
Mahnomen	December 27, 1906.		

Fifty-seven of the eighty-seven counties in Minnesota were established during the Territorial period before May 11, 1858. Fourteen were established between that date and 1869. Seven, namely, Swift, Lac qui Parle, Yellow Medicine, Lincoln, Cook, Kittson and Marshall Counties, during the next ten years. Nine, Norman, Hubbard, Roseau, Red Lake, Clearwater, Koochiching, Mahnomen, Pennington, and Lake of the Woods, have since been added to the list by proclamation.

Digitized by Google
Original from UNIVERSITY OF MICHIGAN
Generated on 2013-02-14 19:51 GMT / http://hdl.handle.net/2027/mdp.39015049797619
Creative Commons Zero (CC0) / http://www.hathitrust.org/access_use#cc-zero

COUNTY GOVERNMENT IN MINNESOTA

by Edward A. Howe, former staff member,
Department of Political Science, University of Minnesota

Minnesota's counties, which number 87, cover the entire area of the state since no unorganized counties are present. They represent a rather typical cross section of counties in the United States ranging from Ramsey County's 160 square miles to St. Louis County's 6,281 square miles. Their population ranges from 3,377 people in Cook County to 842,854 in Hennepin County. The assessed valuation of property ranges from Lake of the Woods County's $1,403,282 to Hennepin's $622,132,671.

Creation; Change of boundaries, name, county seat

New counties may be established today out of the territory of one or more existing counties. The statutes provide that no new county may be established which will have at the time of its organization less than 400 square miles of territory, 2000 inhabitants, and an assessed valuation of $4,000,000, nor shall any existing county be reduced in size, population, or valuation below these limits. It is further provided that in counties having more than 2,500 square miles of territory, no territory shall be detached within twelve miles of the county seat. The latter provision affects Beltrami, Itasca, Koochiching, and St. Louis Counties.

Action to establish a new county must be initiated by the circulation of a petition (a separate petition for each county affected) which must be signed by a number of qualified voters equal to one-fourth the number voting in the county at the last general election. The proposition to establish a new county is carried when a majority of the votes cast in each of the existing counties affected, as well as in the proposed new territory, are in favor of it.

Changes in county boundaries, in the location of the county seat, and the consolidation of two or more counties may be made by a similar procedure, the vote required being a majority for the adoption of a change in boundaries and county seat location and 60 percent of the votes cast at the last general election for the adoption of consolidation.

The change of a county's name may be accomplished by petitioning the county board. No election is required.

The Dual Role of Counties

The primary purpose for which counties were established was to act as local agents of the state. Since a county can acquire and hold property, enter into contracts, sue and be sued, maintain a corporate seal, it is deemed, in a sense, a corporation and commonly referred to as a quasi-corporation. However, it is not a true municipal corporation since it has no charter. In the exercise of ordinary governmental functions it is (under the law) simply an agent of the state and as such is subject to unlimited control by the state. Functions which are carried out by counties and their officers principally as officers of the state include: (1) the enforcement of the ordinary civil and criminal laws of the state (through the sheriff, county attorney, coroner, and the courts—district, probate, and justice of the peace); (2) the collection of state and local taxes and the equalization of assessments—through the county assessor or supervisor of assessments, the county board (serving as the board of equalization), the auditor, and the treasurer; (3) the conduct of state elections within the county (through the county auditor); (4) the registration of titles and other legal documents (by the register of deeds); (5) superintend-

Digitized by Google
Original from UNIVERSITY OF MICHIGAN
Generated on 2013-02-14 19:51 GMT / http://hdl.handle.net/2027/mdp.39015049797619
Creative Commons Zero (CC0) / http://www.hathitrust.org/access_use#cc-zero

ing the schools (whose districts do not have an appointed superintendent)—through the county superintendent; (6) the construction and maintenance of county highways (through the county board and its appointee, the highway engineer); (7) providing assistance for the aged, dependent children, the blind, the disabled, and the mentally ill and retarded (through the county welfare board and its executive secretary). Thus, the more important functions of the county are performed by its officers as agents of the state.

However, this is not to say that counties are merely administrative districts of state government. Despite the fact that they were created primarily to serve as such, they have always been recognized as units of local government with a good degree of autonomy. This is true because of several factors. First, in addition to the services that counties are required to perform there are others which are optional. Some of these optional functions relate to county highways (their establishment, abandonment, maintenance, etc); the establishment of county libraries, hospitals, nursing homes, sanatoria, recreational areas; zoning; the support of county agricultural societies; and the improvement and control of access to navigable waters. In total, the list of permissive functions is a long one and is ever growing. New activities are added at a more rapid rate each decade. Some argue that even these optional functions are performed by the county as an agent of the state. In one sense this is true, but the important point is that these functions are **not required** of the county. They are authorized in permissive language and are freely taken on by the county after deliberation by the local representative body, the county board.

A second factor which points up the county's role as a unit of local self-government is that even in respect to their performance of the mandatory functions counties are allowed a considerable degree of discretion. In fact, this discretion often amounts to a determination of what is done.

Thirdly, county officials are chosen locally, many of them by popular election. As a result, these officials tend to reflect the sentiments of the locality more than they do the sentiments of those more distant—those officials at the state level, for example.

Finally, within the limits established by the state constitution and statutes, and after having made at least minimum provision for all required services, the county establishes its own tax rate. So it is that despite the limitations and controls imposed by the state, the county enjoys a great measure of self-government. In a very real sense its role can be said to be a dual one.

Structure of County Government

The basic structure of county government originated in the nineteenth century and consists of a board of commissioners composed of five members elected from separate districts (except for Ramsey and St. Louis counties which have six and seven respectively), as well as an auditor, treasurer, register of deeds, sheriff, attorney, clerk of court, coroner, superintendent of schools, surveyor, court commissioner, and probate judge. All officers, including the county commissioners, serve four year terms save one—the probate judge has a six year term.

All are nominated and elected without party designation at the state primary and general elections held in even-numbered years. Any voter may seek election to a county office except that of probate judge. To become a candidate for probate judge one must be "learned in the law." Each candidate for a county office must pay a fee of $20 and file an affidavit of candidacy with the county auditor during the statutory filing period.

The board of commissioners is, in effect, a board of directors for the county. The powers of the county as a body politic may be exer-

Digitized by Google
Original from UNIVERSITY OF MICHIGAN
Generated on 2013-02-14 19:51 GMT / http://hdl.handle.net/2027/mdp.39015049797619
Creative Commons Zero (CC0) / http://www.hathitrust.org/access_use#cc-zero

cised only by the county board. The legislative power of the board, rather rigidly circumscribed by the state, includes the power to appropriate funds, borrow money, and levy taxes. However, administration constitutes a much more important phase of the work of the county board. These duties include the letting of contracts, controlling the expenditure of funds, appointing employees for departments under its jurisdiction, and being directly responsible for road construction and maintenance and for public assistance. In short, the county board is the principal and central governing authority of the county.

It must not be thought, however, that the county board has direct and complete authority over all county officers. The elective officers mentioned earlier have their powers, duties, and salaries set by state law. The county board does not have the power to reduce their salaries or to remove them from office. The board cannot force them to coordinate their work. Only the governor and the courts possess any effective power over them—this power being the power to remove them from office.

On the other hand, the county board does have a measure of control over the functions and duties of those officials it appoints, although they too are governed to a degree by state law and by the other boards and committees of the county which supervise their activities. Among the officials which most counties are authorized by statute to appoint are a highway engineer, a county assessor or supervisor of assessments, a weed inspector, a health officer, a veterans affairs service officer, a public health nurse, a welfare executive secretary, and different types of county extension agents.

The county board also appoints certain boards and committees. They include a board of health, a public health nursing advisory committee, a county agricultural extension committee, and a county welfare board. These boards and committees exercise some supervision over the functions they are concerned with and help coordinate the agencies of government and the private groups involved in the activity concerned. Much more control over these boards and commissions, as well as over the appointed officers mentioned above, is possessed by the county board than it has over the elective officers.

At its first meeting annually the board of commissioners selects a chairman. His duties include presiding at board meetings and signing (with the county auditor) all legal documents, deeds, vouchers, and contracts. It is safe to say that generally he exercises a strong influence in county affairs.

Because of the limitation of space a description of the functions and duties of all county officers will not be possible. Suffice it to say that in almost all cases their functions and duties are suggested to a considerable degree by their titles. There is, however, one officer of such particular significance that his position must be spelled out just a bit. This officer is the county auditor. Because of the fact that he is on the job every day (as contrasted with the commissioners who meet periodically), is the secretary of the governing body, and is the chief fiscal officer of the county the auditor tends to become the focal point of county administration. In addition, he is the county election officer and is close to the governing body in matters of tax equalization. The result is that the auditor tends to be the county board's chief advisor on general county matters. Indeed, he tends to be an officer of great importance and influence in the county.

The Court System in the County

The court of general jurisdiction in Minnesota is the district court. There are ten districts in the state and 64 judges who are elected by districts. District court judges handle all civil and criminal matters in the first instance except for the more petty offenses which are handled by the minor courts. Probate court is held in the county seat in each county. A district court clerk (who handles the local

Digitized by Google
Original from UNIVERSITY OF MICHIGAN
Generated on 2013-02-14 19:51 GMT / http://hdl.handle.net/2027/mdp.39015049797619
Creative Commons Zero (CC0) / http://www.hathitrust.org/access_use#cc-zero

clerical matters for the court), a county attorney (who handles prosecutions), and a coroner (who holds inquests) are elected. In addition to their judicial functions the district court judges, the clerk of court, and the county attorney have non-judicial responsibilities. For example, the district judges appoint charter commissions for home rule cities, the clerk has many general recording functions (relating to births, deaths, and coroner's inquests), the attorney advises the county board and other county officers.

The court commissioner, elected in most counties, acts as a master for the district court and has the power of the district court in chambers. Each county elects a probate judge who handles the usual probate and juvenile court work in most instances.

County Finance

Brief mention of county finance is in order. Property taxes and state-aid account for almost all of county government revenue. In recent years they have made up nearly 90 percent of all revenue, 50 percent coming from the property tax. The major portion of state-aid is granted to counties for road construction and maintenance and for public welfare. In terms of expenditures, the most important are made for welfare and for roads. Together they amount to approximately two-thirds of all county expenditures.

Conclusion

As communication and transportation improved, there were grave predictions that the county as a unit of government was doomed, that the county seat was a horse-and-buggy center. There was talk of joining counties together in regions and abolishing certain traditional functions. Actually, the county in Minnesota is beginning to earn new prestige. It is found by some to be admirably suited to certain kinds of administration such as health, witness the 1963 legislature's passage of a bill putting the services of Minneapolis General Hospital on a county-wide basis. The county is small enough for such health agencies to reach their clients, the people, and large enough to permit adequate specialization.

Accompanying this increase in prestige has been an increase in the recognition of the need for more self-government. This recognition is nowhere better evidenced than by a 1961 legislative interim commission on county and township problems which expressed (in a final report) its feeling that "just as cities have the right to frame their own charters, so counties could very well make use of this power." To suggest that a local governmental unit be granted its own "constitution" is, indeed, to bestow a great deal of recognition upon the principle of local self-government.

Digitized by Google
Original from UNIVERSITY OF MICHIGAN
Generated on 2013-02-14 19:51 GMT / http://hdl.handle.net/2027/mdp.39015049797619
Creative Commons Zero (CC0) / http://www.hathitrust.org/access_use#cc-zero

Generated on 2013-02-14 19:51 GMT / http://hdl.handle.net/2027/mdp.39015049797619
Creative Commons Zero (CC0) / http://www.hathitrust.org/access_use#cc-zero

Digitized by Google

Original from UNIVERSITY OF MICHIGAN

MINNESOTA COUNTY OFFICERS

(Information obtained from the county auditor of each county immediately after 1962 election. Expiration of term in parenthesis.)

County	Auditor	Treasurer	Register of Deeds	Sheriff	Attorney	Judge of Probate
Aitkin	Franklin O. Draper (67)	Roy A. Tiffany (67)	Bryce E. Kelsey (67)	Fred Erlandson (67)	Thomas B. Cline (67)	William C. Hudson (67).
Anoka	Kenneth W. Campbell (67)	Robert A. Peterson (67)	Gertrude I. Skinner (67)	Ralph W. Talbot (67)	Robert W. Johnson (67)	Lawrence J. Green (65).
Becker	Carl A. Randolph (67)	John C. Jacoby (67)	Eleanor T. Miller (67)	James E. Larson (67)	Lowell W. Benshoof (67)	Sigwell Wood (67)
Beltrami	Wayne Alsop (67)	Paul M. Olstad (67)	Martin R. Sathre (67)	John J. Cahill (67)	Douglas W. Cann (67)	M. A. Reed (65)
Benton	August Machula, Jr. (67)	Helen M. Latterell (67)	Frances Johnson (67)	Hewart E. Siemers (67)	William A. Bensen (67)	Charles Walker (69)
Big Stone	E. W. Trebil (67)	H. W. Kollitz (67)	Floyd Folkens (67)	George Stanton (67)	R. D. Schreiner (67)	Hiram Hewitt (65)
Blue Earth	H. G. Stangland (67)	Joseph J. Olson (67)	Larry Peterson (67)	Emil M. Meurer (67)	Charles C. Johnson (67)	Carl W. Peterson (65)
Brown	Otis A. Loose (67)	Ted W. Manderfeld (67)	Aleen Christiansen (67)	Louis N. Adam, Jr. (67)	Robert J. Berens (67)	William B. Mather, Jr. (69)
Carlton	Willis E. Carlson (67)	Robert (Bob) Sundeen (67)	Harry Newby (67)	Oscar F. Juntunen (67)	Les Karjala (67)	Ed. J. Johnson (65)
Carver	William J. Schneider (67)	Vincent J. Johnson (67)	Carl W. Hanson (67)	Lester W. Melchert (67)	Martin L. Stahlke (67)	Edward H. Luedloff (65).
Cass	L. C. (Kelly) Peterson (67)	Florence M. Richardson (67)	Leonard Peterson (67)	F. B. Simpson (67)	John L. Plattner (67)	Arthur M. Daniels (69)
Chippewa	Neil G. Miller (67)	Vernon Graves (67)	Verdi Claggett (67)	Hans Strand (67)	W. D. Prindle (67)	Douglas P. Hunt (69)
Chisago	Thelma A. Johnson (67)	Lee Verne Peterson (67)	Marvin K. Peterson (67)	Vern Martinson (67)	Howard Johnson (67)	A. M. Bullis (65)
Clay	Howard M. Anderson (67)	A. C. Fevig (67)	Esther A. Stalley (67)	Adolph S. Olsen (67)	Vance N. Thysell (67)	Gaylord A. Saetre (65).
Clearwater	Geo. D. Allen (67)	Chester Welte (67)	Hans Slaastuen (67)	Melvin P. Brustad (67)	Aurel L. Ekvall (67)	Melvin T. Anderson (69).
Cook	Alfred H. Rindahl (67)	Ethel Jacobsen (67)	Ray Sjoberg (67)	R. Emerson Morris (67)	J. Henry Eliasen (67)	James V. Creech (69)
Cottonwood	Curtis W. Langley (67)	Marvin M. Wiens (67)	Carl Otto (67)	James J. Ryan (67)	James W. Remund (67)	Lucille Stahl (69)
Crow Wing	Einer R. Anderson (67)	Doug M. Anderson (67)	Earle W. Jenkins (67)	Charles E. Warnberg (67)	Carl E. Erickson (67)	H. W. Longfellow (69).
Dakota	Carl D. Onischuk (67)	Earl V. Zehnder (67)	Paul R. Welshons (67)	Chester L. Cherry (67)	J. Jerome Kluck (67)	E. J. Hiniker (69)
Dodge	Lawrence A. True (67)	R. C. Jones (67)	Lloyd C. Rouhoff (67)	Willis J. Fryer (67)	Bruce A. Erickson (67)	L. A. Paulsrude (65)
Douglas	Robert I. Pennar (67)	Hans C. Hanson (67)	Worth L. Bundy (67)	Howard Urness (67)	John J. McCarten (67)	Roy C. Wicklund (69)
Faribault	Palmer N. Eckhardt (67)	McRea Willmert (67)	Hilda H. Missall (67)	B. C. (Bernie) Imm (67)	Don J. Callaghan (67)	John A. Wasgatt (69)
Fillmore	Charles V. Michener (67)	Clayton E. Fishbaugher (67)	Orval H. Amdahl (67)	Neil S. Haugerud (67)	J. F. Herrick (67)	George O. Murray (65).
Freeborn	Robert D. Hanson (67)	Wilfred Knudtson (67)	Kenneth H. Jacobson (67)	Everette H. Stovern (67)	Robert C. Tuveson (67)	Norris O. Peterson (69).
Goodhue	Russell L. Tanner (67)	W. D. Held (67)	Herbert M. Kolberg (67)	Paul M. Zillgitt (67)	Francis H. Watson (67)	Elmer Tomfohr (69)
Grant	Arnold V. Johnson (67)	H. B. Johnson (67)	LeRoy Larson (67)	Vern Rairdin (67)	I. L. Swanson (67)	Arthur H. Ackerson (69).
Hennepin	Robert F. Fitzsimmons (67)	George A. Totten, Jr. (67)	Ben K. Allison (67)	Ed Ryan (67)	George M. Scott (67)	Melvin J. Peterson (67).
Houston	Dolores Hauge (67)	F. W. Deters (67)	Bennie A. Qualy (67)	Byron Whitehouse (67)	L. L. Roerkohl (67)	Elmer M. Anderson (69).
Hubbard	Mrs. Dell Leaman (67)	Roland Vik (67)	Bertrice Olinger (67)	R. J. Potter (67)	James A. Wilson (67)	Keith L. Kraft (69)
Isanti	Robt. J. Moody (67)	Thos. F. Kolsrud (67)	Oscar Carlson (67)	Lorne Erickson (67)	John F. Dablow (67)	Raymond T. Olsen (69).
Itasca	R. J. Whaling (67)	Chester Larson (67)	Leonard Bengston (67)	John P. Muhar (67)	Ben Grussendorf (67)	John J. Benton (69)
Jackson	E. H. Dahl (67)	Clayton Olson (67)	David W. Johnson (67)	Harry A. Tordsen (67)	Maylon G. Muir (67)	Wm. G. Kreger (69)
Kanabec	Marie Salmonson (67)	Shirley Erickson (67)	Chester L. Folsom (67)	George L. Anderson (67)	Robert W. Nyquist (67)	Frank M. Ziegler (69)
Kandiyohi	Alvin H. Hoogeveen (67)	Harold E. Miller (67)	O. N. (Occie) Kiland (67)	Harvey N. Spaulding (67)	V. W. Lundquist (67)	M. A. Wahlstrand (67).
Kittson	A. P. Lofgren (67)	P. F. Bernstrom (67)	V. A. Holmgren (67)	Trygve Ingebrigtsen (67)	Dennis M. Sobolik (67)	C. J. Hemmingson (65).
Koochiching	Patrick J. Donahue (67)	Robert Lovell (67)	Wm. T. Fulton (67)	Milton Kochanink (67)	Eugene T. Williamson (67)	George Hnatink (65)
Lac qui Parle	A. J. Gloege (67)	Ruth E. Holm (67)	Vern A. Molstad (67)	Vearl C. Fields (67)	Wallace Jackson (67)	Theodor S. Slen (67)
Lake	Melroy Peterson (67)	Ebner H. Anderson (67)	Oliver S. Johnson (67)	Roland Falk (67)	Emmett Jones (67)	Walter Egeland (69)
Lk. of Woods	F. G. Haag (67)	Newell O. Lee (67)	John B. Imsdahl (67)	Emmett H. Chilgren (67)	Robert E. Wynne (67)	W. B. Sherwood (69)
LeSueur	A. J. McCabe (67)	Robert F. Tuma (67)	Myles S. Pumper (67)	Pat W. Smith, Sr. (67)	William L. Heinen (67)	Ruth Brown (69)
Lincoln	J. M. Domek (67)	Carl K. Sorensen (67)	Art Kolstad (67)	Erwin L. Johnson (67)	Durward L. Pederson (67)	Clinton C. Crumlett (69)

Generated on 2013-02-14 19:51 GMT / http://hdl.handle.net/2027/mdp.39015049797619
Creative Commons Zero (CC0) / http://www.hathitrust.org/access_use#cc-zero

Lyon	G. Oscar Carlson (67)	Cecil H. Snyder (67)	Ferd Coequyt (67)	Roland Rans (67)	Robert C. Runchey (67)	William R. Mitchel (65)
McLeod	Clarence E. Schultz (67)	Lorraine Lindeman (67)	Edw. Stoeckman (67)	Leon Odegaard (67)	John Keefe (67)	J. A. Morrison (65)
Mahnomen	Everette Johnson (67)	Adolph J. Paul (67)	Harry L. Otto (67)	Rudy Tupa (67)	Andrew J. Wambach, Jr. (67)	Jerome L. Kersting (65)
Marshall	Charles G. Cheney (67)	John W. Sands (67)	H. M. Hanson (67)	Oscar C. Erickson (67)	Warren A. Saetre (67)	A. A. Trost (65)
Martin	Harold E. Christianson (67)	Arthur A. Peterson (67)	Glynn E. McLaughlin (67)	William M. Musegades (67)	Conrad F. Gaarenstroom (67)	Hubert L. Cave (69)
Meeker	Meriam Vincent (67)	Harold Curtis (67)	Audrey Nordquist (67)	Eldon L. Hardy (67)	Leland A. Olson (67)	Reuben C. Erickson (69)
Mille Lacs	Albert Sundberg (67)	C. F. Fix (67)	Clair A. Ortquist (67)	Al Wilhelm (67)	John S. Nyquist, Jr. (67)	Leonard M. Paulson (69)
Morrison	Otto H. Johannes (67)	Wm. M. Peterson (67)	Fred Larson (67)	John E. Stack (67)	Attell P. Felix (67)	Charles A. Fortier (67)
Mower	Graham R. Uzlik (67)	Donald J. Sandeen (67)	Purl M. Enger (67)	Doyle D. Lindahl (67)	Wallace C. Sieh (67)	Paul Kimball, Jr. (65)
Murray	Clair D. Peterson (67)	Norman Knutson (67)	Willard W. Ohme (67)	William H. Neumann (67)	Paul V. Fling (67)	John D. Holt (67)
Nicollet	Lawrence Overn (67)	Hazel V. Thro (67)	Lorana Holmquist (67)	Clifford (Tip) Witty (67)	Malcolm K. MacKenzie (67)	Henry N. Benson, Jr. (69)
Nobles	Pauline Rohlk (67)	L. A. Hons (67)	Mrs. Edgar Anderson (67)	Harry Nackerud (67)	Raymond E. Mork (67)	Vincent Hollaren (69)
Norman	A. Elleraas (67)	Milton Lien (67)	Paul B. Nornes (67)	Herman Lovas (67)	O. E. Austinson (67)	Olav E. Vaule (65)
Olmsted	Ross Browning (67)	Karl H. Postier (67)	Harry Evans (67)	Gerald E. Cunningham (67)	D. P. Mattson (67)	Thomas J. Scanlan (69)
Otter Tail	S. B. Johnson (67)	Olga Torvik (67)	Helen Skramsted (67)	Russell Brooberg (67)	Owen V. Thompson (67)	Frank C. Barnes (65)
Pennington	C. W. Rodekuhr (67)	A. E. Jorgenson (67)	Wm. Froiland (67)	Charles R. Richards (67)	C. L. Charlson (67)	Herman A. Kjos (69)
Pine	Oscar W. Anderson (67)	O. R. Dickson (67)	Avis Bible (67)	L. O. Thrun (67)	Howard N. Ledin (67)	George E. Sausen (69)
Pipestone	Marion Noble (67)	Merle M. Pike (67)	R. S. Owens (67)	Leonard Stelling (67)	J. H. Manion (67)	Francis O'Neill (69)
Polk	Martin L. Vanseth (67)	Mrs. V. E. Watts (67)	Walter E. Acker (67)	Paul L. Caouette (67)	Robert A. Peterson (67)	Philip A. Anderson (65)
Pope	Wm. T. Boyle (67)	L. O. Sylvester (67)	Reuben C. Eide (67)	Henry Dekok (67)	Philip B. Rolig (67)	Gilman P. Gandrud (69)
Ramsey	Eugene A. Monick (67)	William M. Killeen (67)	Robert T. Gibbons (67)	Kermit Hedman (67)	William B. Randall (67)	Andrew A. Glenn (69)
Red Lake	David G. Kankel (67)	Amanda Hofius (67)	Martin P. Pouliot (67)	Gerald T. Hinze (67)	Chas. E. Boughton (67)	Glen N. Fellman (65)
Redwood	P. R. Byram (67)	J. R. Mahoney (67)	W. F. Hassenstab (67)	G. J. Matson (67)	Bob B. Ebbesen (67)	D. L. Crooks (69)
Renville	Tom Polansky (67)	Don Samuelson (67)	Villa C. McDowell (67)	Fred C. Johnson (67)	Thomas J. Simmons (67)	Geo. H. Jacobson (69)
Rice	Ervin L. Boelke (67)	Anna C. Cate (67)	Alfred T. Heine (67)	Charles A. Carver (67)	Herbert J. Cook (67)	Robert W. Martin (69)
Rock	Ray Koehn (67)	Paul Herreid (67)	Agnes L. Wiese (67)	Neil Roberts (67)	Walter A. Tofteland (67)	Helga Skyberg (65)
Roseau	Richard C. Bergan (67)	William E. Strandberg (67)	Cephus R. Croeker (67)	Paul F. Knochenmus (67)	Chester A. Yon (67)	E. A. Dubore (69)
St. Louis	Andrew Korda (67)	Fred W. Schiller (67)	Richard V. Dumas (67)	Sam M. Owens (67)	Thomas J. Naylor (67)	George Crago (69)
Scott	Joseph P. Hahn (67)	Leo M. Hirscher (67)	Al Sunder (67)	W. B. Schroeder (67)	M. J. Daly (67)	F. J. Connolly (69)
Sherburne	Helen A. Gray (67)	Walter Sorenson (67)	Dan Bailey (67)	Chester J. Goenner (67)	John E. MacGibbon (67)	Robert A. Hastings (69)
Sibley	William C. Novosad (67)	Robert Heidmann (67)	George Seemann (67)	Herman Schulte (67)	Robert G. Williamson (67)	Kenneth W. Bull (69)
Stearns	Frank Ramler (67)	Leo N. Meinz (67)	Alfred J. Lahr (67)	Darrel W. Hurd (67)	Roger J. Nierengarten (67)	John Lang (69)
Steele	John Hallenberger (67)	Alphonso Langer (67)	Donald J. Hartwig (67)	Bernard J. Coufal (67)	Loren Barta (67)	Charles E. Cashman (69)
Stevens	Elmer F. Anderson (67)	Kenneth McKay (67)	Roy Christian (67)	Maurice McCollar (67)	James H. Martin (67)	E. L. Cress (69)
Swift	Arthur E. Nelson (67)	Irvin B. Anderson (67)	Arthur C. Frieberg (67)	Fred R. O'Malley (67)	Richard H. Hilleren (67)	C. A. Larson (69)
Todd	Nick Truog (67)	R. J. Borgert (67)	Fred Dahlman (67)	James W. Bain (67)	Donald A. Gray (67)	J. Norman Peterson (67)
Traverse	W. D. Norton (67)	Alvin Lindig (67)	Melvin A. Boe (67)	Arllis G. Schmitz (67)	Keith C. Davison (67)	Albin C. Hofstedt (69)
Wabasha	Wilbur Koelmel (67)	Charlie Whitmore (67)	Donald Duerre (67)	Ed. Lager (67)	John McHardy (67)	Ken Kalbrenner (69)
Wadena	R. R. Ryti (67)	W. A. Smith (67)	Art J. Heinemann (67)	Manley G. Erickson (67)	R. S. Bradford (67)	L. H. Pettit (69)
Waseca	E. J. Lorig (67)	Melvin Johnson (67)	Gyda Engebretson (67)	Stanley Bailey (67)	Einer C. Iversen (67)	John H. McLoone (65)
Washington	Roy F. Johnson (67)	W. P. Hart (67)	E. W. Simonet (67)	R. F. Granquist (67)	John F. Thoreen (67)	John T. McDonough (69)
Watonwan	Donald J. Bottem (67)	Aurora Kading (67)	Arwin Klaras (67)	David W. Matson (67)	William R. Weiss (67)	James F. Crowley (69)
Wilkin	Elmer Anderson (67)	Loren L. Hage (67)	Lavina Anderson (67)	Ellert Wilson (67)	F. J. Clemmensen (67)	Leo. A. Reuther (65)
Winona	Richard Schoonover (67)	Teresa M. Curbow (67)	Rollie D. Tust (67)	George L. Fort (67)	S. A. Sawyer (67)	E. D. Libera (65)
Wright	David S. Douglas (67)	Dorothy Klemz (67)	E. R. (Ray) Ilstrup (67)	James Kreitlow (67)	Walter S. Johnson (67)	Clifford E. Olson (69)
Yel. Medicine	Percy L. Aadland (67)	James McConnell (67)	S. A. Haugland (67)	Paul R. Moe (67)	H. C. Lee (67)	Salmer N. Knutson (69)

Digitized by Google
Original from UNIVERSITY OF MICHIGAN

Generated on 2013-02-14 19:51 GMT / http://hdl.handle.net/2027/mdp.39015049797619
Creative Commons Zero (CC0) / http://www.hathitrust.org/access_use#cc-zero

COUNTY OFFICERS

County	Surveyor	Coroner	Clerk of Court	Court Commissioner	Supt. of Schools	Assessor
Aitkin	Donald R. Mellem (67)	Ivan B. Sorensen (67)	Robert E. Haas (67)	Elmer Oltman		Gerald Lundberg (64)
Anoka	Roland W. Anderson (Appt.)	Wallace E. Miller (67)	Raymond Nilsson (65)		Morris Bye (Appt.)	Edward C. Schwartz (Appt.)
Becker	Carl J. Nedberge (67)	William C. Dodds (67)	Charles C. Greenlaw (65)			Nilmer O. Elton (64)
Beltrami	A. L. Bye (67)	B. C. Olson (67)	Beatrice A. Haley (65)	Arthur Tanem (67)	C. L. Stapleton (67)	Jerome M. Skeim (66)
Benton	Jos. D. Kotsmith (67)	Leon W. Bock (67)	S. J. Tomporowski (67)		Mabel Pappenfus (67)	E. O. Anderson (65)
Big Stone		Homer Hedemark (67)	H. A. Larkin (65)		Neuman Grunstad (67)	Vincent Taffe (65)
Blue Earth	A. M. Kircher (67)	Dr. Wallace E. Matthews (67)	Harry W. Haedt (65)	Charlotte Farrish (67)	Willard Olson (Appt.)	Denis R. Haefner (Appt.)
Brown		Dr. O. B. Fesenmaier (67)	Carl A. Witt (67)		Helen R. Schroeder (67)	Donald R. Moll
Carlton	Neubert W. Swanson (67)	Robert Barr (67)	Stuart A. Beck (67)	Stanford Dodge (67)	Robert Anderson (Appt.)	Clarence G. Johnson (64)
Carver	James Lindsey (Appt.)	Dr. B. H. Simons (67)	Albert A. Vojtisek (67)	Howard Hall	R. W. Siewert (67)	E. W. Schimelpfenig (64)
Cass		Rollin G. Herzog (67)	Anona Riviere	Vacant	Gertrude Rolfe (67)	Edward J. Dorsey (65)
Chippewa	Ted L. Chamberlain (67)	John M. Anderson (67)	Clara V. Ronning (67)	John C. Haave (67)	Valborg C. Wallien (67)	C. M. Paulson (64)
Chisago	Clarence Hallberg (Appt.)	Millard Grandstrand (67)	Violet Zeien (67)	Everett Stromgren (67)	E. W. Hamren (Appt.)	Holger O. Warner (Appt.)
Clay	Robert J. Roberts (67)	David O. Berge (67)	D. G. Rusness (65)	J. L. Goeson (67)		Conn M. Bjerke (64)
Clearwater		E. F. Cease (67)	John O. Hanson (65)		Mae B. Barness (67)	John Hulteen (65)
Cook	John Tofte, Jr. (67)	Roger A. MacDonald (67)	J. T. (Tom) Hussey (67)			Harry D. Popham (64)
Cottonwood	Vacant	Dr. Homer Basinger (67)	M. B. Severson (65)			Victor W. Faust
Crow Wing	Dean M. Anderson (67)	G. I. Badeaux, M.D. (67)	Leone Bouck (67)	Duane Larson (67)	John D. MacDonald (67)	Harold S. Martinson (64)
Dakota	Paul McLagan (67)	Dr. Roger Marks (67)	Eugene Casserly (67)	John Sperl (67)	Angeline Hiniker (67)	A. L. Mallery (64)
Dodge	Casper O. Maxson (67)	D. E. Affeldt, M.D. (67)	Harry E. Cowles (67)		E. L. Vitalis (Appt.)	Robert L. Jefferson (65)
Douglas	Richard D. Howe (67)	C. E. Carlson, M.D. (67)	Ed Ormseth (67)	Ed Ormseth (63)	Mary Norlinger (67)	LeRoy Kronberg (65)
Faribault	John Bolten (67)	C. E. Wilson, M.D. (67)	Paul Belau (67)	John A. Wasgatt (67)		James A. Olson (65)
Fillmore	Irving Bacon (67)	Dr. J. P. Nehring (67)	Kerneth Hall (65)	Oscar Gillund (67)	Vacant	Oscar Gillund (65)
Freeborn		Dr. E. C. Menefee (67)	Evan K. Wulff (65)	Norris O. Peterson (67)		Gilbert E. Vollum (65)
Goodhue	E. M. Paulson (67)	W. M. Akins (67)	Ellif W. Olson (67)	Ralph Hennings (67)	Verma Olin (Appt.)	Robert L. Jefferson (64)
Grant	Wilbur Burgess (67)	V. A. Doms, M.D. (67)	Harold Bartness (65)	Harlan Estenson (67)	Mrs. Lyle Bugbee (67)	Daniel Franklin (65)
Hennepin	Howard W. Perkins (Appt.)	William G. Guthrie (67)	Philip C. Schmidt (67)	Frank D. Bessesen (67)	Avis P. Nelson (67)	Wayne A. Johnson (Appt.)
Houston	Myron Waldow (67)	Philip H. Utz, M.D. (67)	C. H. Kremer (67)	J. C. Evans (67)	Gladys Lapham (67)	Lyle H. Ask (65)
Hubbard		Dr. N. R. Haugan (67)	E. W. Andrews (67)		Lois M. Ogden (67)	Harvey P. Larson (65)
Isanti		Dr. R. C. Magnuson (67)	Harriet B. Peterson (65)	Harriet B. Peterson (67)	Jennie B. Coleman (67)	Victor Becklin (64)
Itasca	Jack Shannon (63)	Eben Henderson (67)	Tyrus L. Bischoff (65)	Tyrus L. Bischoff (67)		Stafford Cochran (64)
Jackson		Dr. W. B. Wells (67)	John Seim (67)	Al Laubenthal (67)	Bert G. Mellum (67)	C. N. Aamot (65)
Kanabec	Gerald J. Sullivan (67)	George A. Olson (67)	Albert E. Anderson (65)		Esther Boyd (67)	Jake J. Hanenburg (65)
Kandiyohi	L. E. Lane (67)	Harvey E. Anderson (67)	Leonard Blom (67)	Reuben Bengtson (67)	O. J. Scheie (67)	Bennie A. Rykken
Kittson		Andy R. Larson (67)	Jean Pemberton (67)			Harry J. Hanson, Sr. (65)
Koochiching		George M. Crowe, M.D. (67)	A. J. Carew (65)	Alice Seguin (67)		H. B. Rienarz
Lac qui Parle		J. B. Doyle (67)	E. C. Hull (67)	Theodor S. Slen (67)	Melvin S. Wroolie (67)	J. Donald Emerson (65)
Lake	Alfred Sandvik (67)	Parnell Johnson (67)	J. R. Lindgren (65)	Arthur I. Ringham (67)		Albert Westlund (64)
Lk. of Woods		Joe F. Forney (67)	Belle M. Williams (67)		Elizabeth Clark (67)	Theo. R. Gerlinger (65)
LeSueur	Richard L. Bradshaw (67)	Jerry E. Hayden (67)	Edsel J. Janovsky (67)		George Feipel (63)	Fred C. Kampen (65)
Lincoln		C. O. Thompson, M.D. (67)	James Gilronan (67)		H. E. Frisby (64)	Gerald Kluczny (65)

Digitized by Google
Original from UNIVERSITY OF MICHIGAN

Generated on 2013-02-14 19:51 GMT / http://hdl.handle.net/2027/mdp.39015049797619
Creative Commons Zero (CC0) / http://www.hathitrust.org/access_use#cc-zero

Lyon	H. Vernon English (67)	B. C. Ford, M.D. (67)	Harris Persons (67)	B. V. Pierard (67)	R. N. Brynelson (63)	Oscar M. Runholt (65)
McLeod		Dr. Kenneth H. Peterson (67)	Heston Benson (67)			Wesley J. Abram (65)
Mahnomen	Edmund K. Wolbeck (67)	Kenneth Mattson (67)	Isabel Withrow (67)			Edward C. Jedlicka (65)
Marshall		Dr. Erven E. Pumala (67)	Edwin K. Rokke (67)		John O. Pearson (67)	Norman W. Hagen (65)
Martin	Frank O. Jones (67)	Jack K. Gardner, M.D. (67)	K.W.(Bill) Koenecke (67)	Hubert L. Cave (67)	W. B. Richardson (67)	Oliver L. Anderson (65)
Meeker	Leonard W. Shoultz (67)	Donald E.Dille, M.D. (67)	Hardy D. Silverberg (67)		Harriette Anderson (67)	Charles Ward (64)
Mille Lacs		Wm. Lofgren (67)	Waldo A. Allen (67)		Ruth S. Douglas (67)	William V. Aubart (Appt.)
Morrison		Dr. E. C. Goblirsch (67)	Edward Ciminski (67)		Leo S. Kroll (67)	William J. Rebischke (64)
Mower		Dr. George W. Stahl (67)	William D. Sucha (67)		Dora L. Tollefson (67)	A. W. Malcomson (65)
Murray		Dr. Hugh D. Patterson (67)	Douglas E. Johnson (67)			Charles O. Anderson (65)
Nicollet	Martin C. Menk (67)	Karl M. Klein (67)	Olive Peterson (67)	Ellen Clark (67)	Helen Schroeder (Appt.)	A. J. Ollerman (65)
Nobles		E. A. Kilbride, M.D. (67)	Stanley E. Nelson (67)	Julius Logghe (67)		Craigen Thom
Norman	Ronald Rasmusson (67)	James P. Fredrikson (67)	Oscar H. Nordby (67)	Anthony C. Sipe (67)	M. A. Brevik (63)	J. B. Grothe (64)
Olmsted	John J. Kerr (Appt.)	Dr. Theo. O. Wellner (67)	Rosemary Forbes (65)	Samuel P. Allen (65)	Forrest J. Bandel (67)	Austin Dunagan
Otter Tail		Dr. Carl J. Lund (67)	H. W. Glorvigen (65)	Charles L. Alexander (67)	Vernon E. Bachman (67)	John Bixby (65)
Pennington	A. O. Stokke (67)	Dr. E. O. Thorsgard (67)	Henry Storhaug (65)		Dr. David M. Brown (63)	Gunnuf Gunstenson (65)
Pine		Dr. E. G. Hubin (67)	Cornelius Nieboer (65)	Walter Blanchard (67)	Myrtle K. Larson (67)	Fred W. Holler (64)
Pipestone	Jack Johnson (67)	Dr. R. J. Kotval (67)	O. T. Johnson (67)	O. T. Johnson (67)		Ray W. Christian (65)
Polk	Lloyd Ofstedal (67)	Dr. H. E. Nelson (67)	Raymond H. Espe 67)	Hulda Nyvall (67)	Adolph Stenseth (67)	Henry E. Gredvig
Pope	Richard D. Gasser (67)	R. D. Letson	Hartvig Pederson (67)		Clara M. Bjerke (67)	Reuben O. Qually
Ramsey		Thomas W. Votel, M.D. (67)	Edward J. Fitzgerald (65)	James F. Finley (67)		Ronald V. Powers (63)
Red Lake		Dr. L. N. Dale (67)	Hazel Pahlen (67)		Mary W. Drees (67)	Gordon Hofius (65)
Redwood	H. E. Knudsen (67)	Dr. W. A. Brand (67)	K. H. Baldwin (65)	D. L. Crooks (Appt.)	W. F. Simpson (67)	W. H. Lamberton (64)
Renville		O. R. Smith (67)	Glen Agre (67)			C. A. Knutson (Appt.)
Rice	Thomas Taylor (67)	Dr. Asa B. Graham (65)	Elmer N. Heck (65)	Bennett A. Oldon (67)	W. O. Nuernberg (67)	Frank V. Chappuis (65)
Rock	Wm. P. Mohr (67)	F. W. Bofenkamp, M.D. (67)	Charles W. Soutar (67)	Selma Skyberg (67)		Magnus Christensen (65)
Roseau	Alvin H. Anderson (67)	Jack Delmore, M.D. (67)	C. A. Corneliusen (65)	John H. Buran (67)	Charles Christianson (67)	Carl A. Dahlquist (64)
St. Louis	Ray S. Matson (67)	Dr. Cyril M. Smith (67)	Fred Ash (65)	Leo J. Burak (67)	W. W. Salmi (67)	I. A. Fink (65)
Scott	Leo B. Shaw (67)	Vacant	Hugo P. Hentges (67)	Isla L. Lindmeyer (67)		Leo L. Borgerding (Appt.)
Sherburne	Donn E. Pepper (67)	Gordon H. Tesch (67)	Irvin Hetrick (67)		Mrs. A. L. Johnson (67)	Robert A. Wallace (64)
Sibley	Delbert Rieke (67)	A. F. Dysterheft, M.D. (67)	Robert Busse (65)	John H. Werges		Fred W. Hoppenstedt (65)
Stearns	A. S. Miller (67)	Dr. J. P. McDowell (67)	Albert W. Schmitt (67)	Melvin R. Janski (67)	C. A. Ohmann (67)	Cy. P. Wenner
Steele	Charles D. Hosfield (67)	Dr. Donald H. Honath (67)	C. Jess Lee (65)	Charles E. Cashman (67)	Ethyle Helgeson (67)	Fred E. Austin
Stevens		Dr. James Schuft (67)	E. T. Jacobson 65)			Fred A. Pasche (66)
Swift		C. Howard Peterson (67)	Earl H. Prall (67)	I. M. Hudson	Clara A. Dale (67)	Conrad Maanum, Jr. (64)
Todd		Dr. Jay M. Cook (67)	Harry L. King (65)	Harry L. King (67)	Gladys Mathews (67)	A. J. Pfefferle
Traverse		Paul T. Vangerud (67)	Walter H. Klugman (65)	Al Ulrich (67)	Walter Nosek	Floyd Propp (64)
Wabasha	Nick Kenitz (67)	E. B. Wise (67)	Luke C. Beaver (67)	Ken Kalbrenner (67)	Verma Olin (67)	Herbert E. Schwantz (64)
Wadena	Leslie Ash (67)	Warren E. Parker (67)	Florence Cyadon (67)		H. K. Bluhm (67)	Rolland Billington (65)
Waseca		S. T. Normann, M.D. (67)	Frank S. Papke (65)		Harlan A. Schmidt (Appt.)	James Gahler (Appt.)
Washington	James F. Simonet (67)	Dr. F. M. McCarten (67)	R. C. Peterson (65)	Vacil Kalinoff (67)		D. S. Kelson
Watonwan		Dr. Albert D. Mattson (67)	Ruth Steel Eppeland (67)	E. M. Perrier (67)	D. G. Peters (Appt.)	C. F. Wedge (Appt.)
Wilkin		Dr. C. W. Jacobson (67)	A. W. Gruenberg (67)	W. W. Wendelin (67)	Linna V. Gordhamer (67)	Dana C. Powers (64)
Winona	James J. Kleinschmidt (67)	R. B. Tweedy (67)	Joseph C. Page (67)		Jesse B. Jestus (67)	David V. Sauer (64)
Wright	Willard S. Mattson (63)	Lester H. Bendix (67)	Carl Nordberg (65)	Lillian Leahy (67)	Inez E. Anderson (67)	John S. Larson (64)
Yel. Medicine		Henry (Dick) Hamre (67)	Edwy. O. Dibble (67)			Clarence Lund (64)

Digitized by Google
Original from UNIVERSITY OF MICHIGAN

Generated on 2013-02-14 19:51 GMT / http://hdl.handle.net/2027/mdp.39015049797619
Creative Commons Zero (CC0) / http://www.hathitrust.org/access_use#cc-zero

Digitized by Google
Original from UNIVERSITY OF MICHIGAN

COUNTY OFFICERS

County	Commissioner 1st District	Commissioner 2nd District	Commissioner 3rd District	Commissioner 4th District	Commissioner 5th District	Torrens Examiner
Aitkin	C. J. Gravelle (67)	Russell L. Williams (65)	Albert W. Krebs (67)	E. T. Strom (65)	Jacob Nordberg (67)	
Anoka	Mike E. O'Bannon (67)	Edward Fields (67)	Merle Gaslin (65)	Albert A. Kordiak (67)	Alfred J. Ross (65)	E. L. Jorgensen (Appt.)
Becker	Ray Wattenhofer (65)	John O. Pearson (67)	Ralph Nelson (65)	Norman Troseth (67)	Helge Anderson (65)	
Beltrami	Walter Fenske (67)	C. W. Fredrickson (65)	Sam Bratteli (67)	Pete Mistic (65)	Chester Martin (67)	
Benton	Walter Lewandowski (67)	John Donovan (65)	Leo J. Bauerly (67)	Edwin C. Anderson (65)	Bernard Gratzek (67)	
Big Stone	James Phalen (65)	Levi Cranmer (67)	Melvin Steen (65)	Glenn W. Seaton (67)	Gerhardt Schwandt (65)	Carl Eastvold
Blue Earth	Ralph Juliar (65)	Robert Hodapp (67)	Phillip B. Anderson (65)	W. F. Nicholson (67)	Lester A. Anderson (65)	Arthur H. Ogle (Appt.)
Brown	Robert J. Berg (65)	Clarence Tauer (67)	Albert Alfred (65)	Joe F. Bertrand (67)	Arthur M. Moe (67)	Henry N. Somsen, Jr. (67)
Carlton	Martin Kotiranta (65)	Arthur D. Smith (67)	Howard E. Ross (65)	G. A. Strandberg (67)	Eilef Paulson (65)	
Carver	Edward Borak (65)	Walter Neuman (67)	Edwin H. Thalman (65)	Clifford Johnson (67)	G. H. Haasken (65)	
Cass	Clarence Howe (67)	LeRoy Carr (65)	Alfred E. Woock (67)	Edward Krizan (65)	Albin Carlson (67)	
Chippewa	E. O. Anderson (65)	Geo. Burns (67)	H. A. Larson (65)	Milton Jensen (67)	E. G. Weflen (65)	
Chisago	Russell H. Peterson (65)	Frank O. Anderson (67)	Clifford Grandstrand (65)	Carl Lindberg (67)	Leo Young (65)	A. M. Bullis (Appt.)
Clay	Iver M. Johnson (65)	Orlin S. Pratt (67)	C. A. McEvers (65)	John Mandsager (67)	Thornley F. Wells (65)	
Clearwater	Wm. Balik (67)	Ingvald Sveum (65)	Joseph Chevalier (67)	Elmer Refshaw (65)	Clarence R. Hanson (67)	
Cook	John R. Hendricks (67)	Sidney Backlund (64)	Ralph Jackson (67)	Alton Berglund (64)	Jean B. Raiken (67)	J. Henry Eliasen (67)
Cottonwood	Marvin Pietz (65)	Orel K. Erickson (67)	Merritt C. Petersen (65)	Henry Siefkes (67)	Oscar M. Piper (65)	John S. Ruenitz
Crow Wing	Ross Kunkel (65)	William F. Friday (67)	Ed. R. Heikkenen (65)	W. F. Schwendeman (67)	Oscar Provost (65)	L. B. Kinder
Dakota	Ray Driscoll, Sr. (65)	H. B. Gackstetter (67)	Louis W. Wachtler (65)	John Sperl (67)	Jerome D. Akin (65)	R. W. Ganfield
Dodge	Paul S. Derby (65)	Klaus Alberts (67)	Fred Wagner (65)	Harold K. Knipfer (67)	Clarence Mogen (65)	
Douglas	Lystrup I. Quam (65)	Palmer Spilseth (67)	W. F. Myren (65)	J. E. Rustad (67)	Kenneth Brundell (65)	J. G. Thornton
Faribault	Orlo Peterson (65)	Walter Enger (67)	J. Mart Doyle (65)	Alvin K. Brown (67)	Gerhard A. Schulz (65)	
Fillmore	John L. Olness (65)	Jean L. Olson (67)	Rex Groby (65)	Oscar Garness (67)	Paul N. Housker (65)	
Freeborn	Wallace Fjone (65)	Milo L. Belshan (67)	H. S. Wolgamot (65)	Otis C. Olson (67)	Oscar B. Reindal (65)	William R. Sturtz (Appt.)
Goodhue	W. A. Nibbe (65)	Laurence Wagner (67)	Carl J. Hegseth (65)	Harry Diercks (65)	Henry Peterson (67)	Gilbert W. Terwilliger
Grant	Arthur O. Sand (65)	Rudolph Anderson (67)	G. A. Swenson (65)	B. J. Fagerberg (67)	Ray Richards (65)	
Hennepin	Richard O. Hanson (65)	George W. Matthews (67)	Elwood B. Swanson (65)	Mrs. I. G. Scott (67)	S. E. Ainsworth (65)	John E. Peters (Appt.)
Houston	Joe Wieser (65)	Bern Orr (67)	Geo. E. Bissen (65)	John Goetzinger (67)	Sigurd Evenson (65)	
Hubbard	Holger Hedman (67)	Al Monico (65)	Temple Hinds (67)	Lewis Weber (65)	Alfred Olson (67)	
Isanti	Levi V. Larson (65)	Ralph A. Bloomgren (67)	Edgar Hass (65)	Robert E. Hupfer (67)	Wm. E. Soderberg (67)	
Itasca	William A. Swanson (67)	Theodore O. Pederson (65)	George Predovich (67)	Alf Madsen (65)	Eino M. Kinnunen (67)	John J. Benton (Appt.)
Jackson	Harry Lanning (65)	Wm. Doyscher (67)	Carl Stender (65)	Wm. L. Libra (65)	Art Hawkins (67)	
Kanabec	Clifford R. Siljendahl (65)	Kermit Runquist (67)	Willis R. Trupe (67)	Clarence A. Olson (67)	Ollie Gums (65)	George L. Angstman
Kandiyohi	Virgil M. Olson (65)	Alf. Pederson (67)	Stan Block (65)	Wm. F. Whitcomb (67)	Walter L. Hultgren (65)	
Kittson	Henry G. Peterson, Sr. (67)	David Hultgren (65)	Albin O. Anderson (67)	James S. McIlraith (65)	L. C. Ward (67)	
Koochiching	John Mueller (67)	Wm. Lessard (65)	Henry C. Cody (67)	Oscar Bergstrom (65)	J. A. Jones (67)	
Lac qui Parle	Lloyd E. Hanson (65)	Robert F. Wittnebel (67)	Melvin Lillejord (65)	Reuben Johnson (67)	J. C. Ronning (65)	
Lake	R. J. Houle (65)	Marvin R. Marklund (67)	DeKoven L. Schwieger (67)	Edwin W. Hansen (65)	John Sandstrom (67)	Walter Egeland
Lk of Woods	Fred Oberg (67)	H. F. Nielsen (65)	Van H. Peebler (67)	Albert Gillie (65)	Albert Vratisovsky (67)	
LeSueur	Henry A. Simon (65)	Joe H. Budin (67)	Geo. F. Weyl (65)	Frank Dusbabek (67)	Roger J. Wolfe (65)	Arthur E. Anderson
Lincoln	Donald Dorn (65)	Arlie E. Svendsen (67)	Lowell Stegner (65)	Leonard Spanton (67)	Paul Hauswedell (65)	Mike P. Schaefer
Lyon	Leslie Larson (65)	Joseph Brewers (67)	Frank W. Cooney (65)	Ralph R. Madden (67)	Blake Nehls (67)	A. R. English
McLeod	**George Otto (65)**	**Ernie Bullert (67)**	**Herbert Doerr (65)**	**Reuben Wanous (67)**	**Charles W. Bell (65)**	
Mahnomen	**Otto J. Burggraf (67)**	**Andrew Kleindl (65)**	**Vernon Scott (67)**	**Norbert Schlick (65)**	**James Stech, Sr. (67)**	

Generated on 2013-02-14 19:51 GMT / http://hdl.handle.net/2027/mdp.39015049797619
Creative Commons Zero (CC0) / http://www.hathitrust.org/access_use#cc-zero

Marshall	Wm. A. Lindberg (67)	Roy Edman (65)	Herbert Pagnac (67)	Andrew Korgen (65)	Sofus H. Bjertness (67)
Martin	Melvin Roforth (65)	Lloyd E. Hyde (67)	Henry Houfer (65)	Clarence Carlson (67)	Will Russenberger (65)
Meeker	Edward Hamm (65)	Herbert Putzier (67)	Richard Werner (65)	Clarence Rice (67)	Chester Johnson (65)
Mille Lacs	Olaf C. Abrahamson (65)	Thomas Nelson (67)	John D. McBroom (65)	Bernard Swiderski (67)	Reuben A. Johnson (65)
Morrison	Harold Turner (65)	Paul Moran (65)	Roman Burggraff (65)	Jos. J. Kroll (67)	Thomas S. Trutwin (67)
Mower	Werner Wuertz (65)	Ralph Turner (67)	Robert Finbraaten (65)	Robert Shaw (67)	Phil Golberg (65)
Murray	Walter L. Silvernale (65)	Landolf Markwardt (67)	Gilbert C. Carlson (65)	Ernest Oldewurtel (67)	Clement M. Smith (65)
Nicollet	Gilbert T. Ewalt (65)	Archie A. Webster (67)	Emil Hulke (65)	Arthur M. Walser (67)	Wm. O. Becker (65)
Nobles	George Anderson (65)	George Harberts (67)	Ben Diekmann (65)	Otto Lindemann (67)	Lee Anderson (65)
Norman	Elwin Gunnufson (65)	Stanley Holte (67)	Chas. P. Grothe (65)	G. M. Thompson (67)	E. M. Hedahl (65)
Olmsted	Richard L. Towey (65)	John B. Carney (67)	Lester Senjem (65)	Erwin Brennan (67)	Clyde Hoffman (65)
Otter Tail	James J. Bucholz (65)	Bennie J. Johnson (67)	S. W. Backman (65)	Otto Hasse (67)	H. D. Morrill (65)
Pennington	Odin C. Hanson (65)	Don Olson (67)	Woodrow Almquist (65)	Merle A. Lindberg (67)	Glenn Tasa (65)
Pine	Ervin L. Nelson (67)	W. G. Ausmus (65)	Oscar Dahl (67)	Florian W. Chmielewski (65)	Joe Dracy (65)
					Dale S. Jacobson (65)
Pipestone	Orlo Gilbertson (65)	L. J. Satter (67)	Nick Kellen (65)	Robert Mitchell (67)	
Polk	Oris Moen (65)	Hillard Mykleby (67)	Alfon Hanson (65)	Olaf M. Enerson (67)	Louis W. Giese (65)
Pope	L. E. Finstad (65)	E. E. Vold (67)	Paul Schluter (65)	H. W. Bly (67)	Tommy Wrolson (65)
Ramsey	Ed Salverda (67)	Roy P. Nadeau (67)	John E. Daubney (67)		John Christopherson
			Edward K. Delaney (67)		
			Arthur R. Gibbons (67)		
			Harold F. Goodrich (67)		
Red Lake	Sidney Kirk (67)	Adrian Brule (65)	Arnold Person (67)	Omer Houle (65)	Don Ste. Marie (67)
Redwood	Emil Butler (65)	Walter Krinke (67)	L. B. Frederickson (65)	H. M. Willcox (67)	Elmer Hines (65)
Renville	Walton Fischer (65)	Elvin Nestande (67)	Vern L. Greenslit (65)	Bernard M. Tersteeg (67)	Odean Skalbeck (65)
Rice	Martin Hachfeld (65)	Clarence H. Albers (67)	Jos. F. Burmeister (65)	Edward Brown (67)	William J. Adamek (65)
Rock	Henry Brockberg (65)	Jess F. Searles (67)	Elmer Anderson (65)	Ray Frick (67)	Art Schmidt (65)
Roseau	A. J. Landby (67)	Helmer Larson (65)	Vernon Erickson (67)	Albert Kammen (65)	James Glen (67)
St. Louis	Floyd R. Anderson (65)	Joseph C. Priley (67)	Leonard I. Theoblad (65)	Frank Zgonc (67)	Elmer Gorham (65)
				John E. Vukelich (67) (6th)	Victor J. Hultstrand (65) (7th)
Scott	Wm. Koniarski (65)	Anthony Worm (67)	Sylvester Devenney (65)	Frank F. Franek (67)	Thomas Stepka (65)
Sherburne	E. G. Palmer (65)	Merriam Anshus (67)	O. F. Scherfenberg (65)	John T. Thompson (67)	Geo. A. Anderson (65)
Sibley	LeRoy Pinske (65)	W. C. Frauendienst (67)	Edgar J. Niebuhr (65)	Walter L. Eklund (67)	M. J. Kehoe (65)
Stearns	Leo B. Gambrino (67)	Edward Vos (65)	Math C. Klassen (65)	Keith H. Maurer (65)	Ed. J. Emmel (65)
Steele	Erwin Muri (65)	Albert Yentsch (67)	Charlie H. Baker (65)	James R. Gaveske (67)	Robert Jurgensen (65)
Stevens	Robert L. Stark (65)	L. R. Sather (67)	Frank Straight (65)	C. C. Myers (65)	Allan G. Nelson (67)
Swift	Oscar Lindahl (65)	John R. Langan (67)	Lawrence Rois (65)	Matt Ruttledge (67)	W. D. Shores (65)
Todd	N. B. Schultenover (65)	Raymond LaVoie (67)	Albert Arendt (65)	Rex Lambrecht (67)	Arthur N. Pederson (65)
Traverse	Raymond R. Metz (67)	Wesley Arnoldi (65)	Roy Hauschild (67)	G. W. Powers (65)	John Keller (67)
Wabasha	Ralph Warthesen (65)	A. G. Grobe (67)	L. M. Hart (65)	Nick Jacoby (67)	Conrad Schad (65)
Wadena	J. H. Boyer (67)	Arthur L. Miller (65)	Edward W. Raddohl (67)	Wm. L. Schwartz (65)	Lars F. Leinonen (67)
Waseca	Julius Boettger (65)	Andrew Sotebeer (67)	Martin Lewer (65)	Louis H. Pagel (67)	Edward V. Doyle (65)
Washington	I. A. Pederson (65)	A. B. Schaefer (67)	Don L. Cafferty (65)	Peter E. Tibbetts (67)	Robert E. Wright (65)
Watonwan	M. J. Haug (65)	Dewar Anderson (67)	Donald Sterrie (65)	W. R. Uhlhorn (67)	Casper Norbdy (65)
Wilkin	Louis Toelle (67)	Adolph Mikesh (65)	Roquell Simmer (67)	E. S. Nord (65)	O. B. Olson (67)
Winona	Len J. Merchlewitz (65)	Leo R. Borkowski (67)	Adolph Spitzer (65)	Carl O. Peterson (67)	James Papenfuss (65)
Wright	Norman J. Planer (65)	Leo J. Barthel (67)	Ben Griep (65)	Wm. O. (Bill) Berg (67)	Leonard Christofferson (65)
Yel. Medicine	George Timm (65)	Elmer Aakre (67)	R. G. Vik (65)	Donald Anderson (67)	Bennie Mahlum (65)

Digitized by Google
Original from UNIVERSITY OF MICHIGAN

County	County Seat	1960 Population	Land Area Acres
Aitkin	Aitkin	12,162	1,164,502.29
Anoka	Anoka	85,916	273,735.95
Becker	Detroit Lakes	23,959	837,688.99
Beltrami	Bemidji	23,425	1,608,518.71
Benton	Foley	17,287	257,798.83
Big Stone	Ortonville	8,954	316,501.23
Blue Earth	Mankato	44,385	477,158.83
Brown	New Ulm	27,676	387,266.95
Carlton	Carlton	27,932	550,092.43
Carver	Chaska	21,358	226,810.68
Cass	Walker	16,720	1,302,315.38
Chippewa	Montevideo	16,320	370,269.93
Chisago	Center City	13,419	269,369.59
Clay	Moorhead	39,080	668,118.43
Clearwater	Bagley	8,864	640,689.25
Cook	Grand Marais	3,377	936,426.92
Cottonwood	Windom	16,166	407,635.45
Crow Wing	Brainerd	32,134	649,083.37
Dakota	Hastings	78,303	365,190.78
Dodge	Mantorville	13,259	280,638.87
Douglas	Alexandria	21,313	401,477.03
Faribault	Blue Earth	23,685	454,723.87
Fillmore	Preston	23,768	553,101.47
Freeborn	Albert Lea	37,891	449,241.70
Goodhue	Red Wing	33,035	491,465.56
Grant	Elbow Lake	8,870	348,226.21
Hennepin	Minneapolis	842,854	354,225.47
Houston	Caledonia	16,588	364,079.89
Hubbard	Park Rapids	9,962	596,629.23
Isanti	Cambridge	13,530	281,302.91
Itasca	Grand Rapids	38,006	1,729,322.33
Jackson	Jackson	15,501	446,068.36
Kanabec	Mora	9,007	337,535.80
Kandiyohi	Willmar	29,987	497,292.53
Kittson	Hallock	8,343	700,372.50
Koochiching	International Falls	18,190	1,989,188.53
Lac qui Parle	Madison	13,330	492,698.83
Lake	Two Harbors	13,702	1,367,808.05
Lake of the Woods	Baudette	4,304	833,821.72
LeSueur	LeCenter	19,906	283,692.68
Lincoln	Ivanhoe	9,651	334,365.00
Lyon	Marshall	22,655	453,072.72
McLeod	Glencoe	24,401	311,488.63
Mahnomen	Mahnomen	6,341	360,983.13
Marshall	Warren	14,262	1,142,622.02
Martin	Fairmont	26,986	450,521.05
Meeker	Litchfield	18,887	382,891.96
Mille Lacs	Milaca	14,560	365,472.95
Morrison	Little Falls	26,641	719,593.26
Mower	Austin	48,498	453,204.88
Murray	Slayton	14,743	444,657.47
Nicollet	St. Peter	23,196	280,866.22
Nobles	Worthington	23,365	454,877.12
Norman	Ada	11,253	558,689.36
Olmsted	Rochester	65,532	421,342.96
Otter Tail	Fergus Falls	48,960	1,267,003.43
Pennington	Thief River Falls	12,468	391,606.00
Pine	Pine City	17,004	906,366.61
Pipestone	Pipestone	13,605	296,887.75
Polk	Crookston	36,182	1,260,513.39
Pope	Glenwood	11,914	426,102.11
Ramsey	St. Paul	422,525	101,032.44
Red Lake	Red Lake Falls	5,830	274,619.18
Redwood	Redwood Falls	21,718	557,474.81
Renville	Olivia	23,249	621,129.72
Rice	Faribault	38,988	319,162.57
Rock	Luverne	11,864	307,716.11
Roseau	Roseau	12,154	1,073,344.94
St. Louis	Duluth	231,588	4,043,532.23
Scott	Shakopee	21,909	225,900.51
Sherburne	Elk River	12,861	280,525.40
Sibley	Gaylord	16,228	372,901.16
Stearns	St. Cloud	80,345	864,521.96
Steele	Owatonna	25,029	273,455.42
Stevens	Morris	11,262	355,335.99
Swift	Benson	14,936	475,592.66
Todd	Long Prairie	23,119	604,286.68
Traverse	Wheaton	7,503	363,462.95
Wabasha	Wabasha	17,007	344,324.22
Wadena	Wadena	12,199	341,126.56
Waseca	Waseca	16,041	268,158.84
Washington	Stillwater	52,432	254,868.86
Watonwan	St. James	14,460	277,051.92
Wilkin	Breckenridge	10,650	476,389.42
Winona	Winona	40,937	406,320.49
Wright	Buffalo	29,935	424,387.90
Yellow Medicine	Granite Falls	15,523	481,686.69

Digitized by Google
Original from UNIVERSITY OF MICHIGAN
Generated on 2013-02-14 19:51 GMT / http://hdl.handle.net/2027/mdp.39015049797619
Creative Commons Zero (CC0) / http://www.hathitrust.org/access_use#cc-zero

MINNESOTA'S MUNICIPALITIES

Cities

Minnesota's 109 cities have been organized and operate under home rule charters, general laws, or special laws. As of July 1963 there were ninety operating under home rule charters, a charter being the basic law or "constitution" of a city which increases the city's power to govern itself even though it ultimately remains an agent of the state. The remaining 19 cities were operating under either general or special laws.

For the purpose of enacting legislation affecting them, cities are divided into four classes based upon population. These classes are: Cities of the First Class—over 100,000 inhabitants; Cities of the Second Class—20,000 to 100,000 inhabitants; Cities of the Third Class—10,000 to 20,000 inhabitants; Cities of the Fourth Class—under 10,000 inhabitants. Only three cities qualify as Cities of the First Class—Minneapolis, St. Paul, and Duluth.

Of the 90 cities operating under home rule charters, which permit them to adopt a form of government particularly suited to them, 65 employed the weak mayor-council form, three the strong mayor-council form, four the commission form, and 18 the council-manager form.

Although there is not strict uniformity of plan among cities employing the same form of government certain general outlines are evident.

In general, the weak mayor-council form provides for a city council of comparatively large size whose members are elected by wards. The council possesses both legislative and administrative powers. As the local legislative body it passes ordinances and resolutions. Its administrative powers include a rather extensive appointing power—most important appointments are made by the council.

The mayor is elected separately and frequently has little more power than to appoint the chief of police, although some cities permit him to appoint members of the park and library boards. The mayor generally has the power to veto ordinances passed by the council but they may be repassed over his veto and thus be made operative.

One or more elective officers as well as a few independent boards and commissions are usually found in a weak mayor-council city. Each owes little responsibility to the mayor or council.

Under the strong mayor-council form of government an attempt is made to separate the legislative branch from the administrative. The powers of the council are limited primarily to the legislative powers (passing ordinances, resolutions, and determining policies). The council is usually small and elected at large.

The mayor is elected as the chief executive officer whose duty is to carry on the administrative functions of the city's government. He prepares the budget for council approval and possesses extensive appointive powers. He also has veto authority.

The commission form of government provides for a small council which possesses both the legislative and administrative powers of the city government. Council members are elected at large and are called commissioners. The legislative function is carried out by the commissioners meeting as a body. The administrative function is carried out by each commissioner acting separately as the head of a particular administrative department. Usually, there is a mayor with no veto or appointive authority.

The council-manager form provides the city council with full control of the legislative power while requiring the administrative work to be done under the direction of a city manager. The manager is appointed by the council. He has the authority to appoint the ad-

Digitized by Google
Original from UNIVERSITY OF MICHIGAN
Generated on 2013-02-14 19:51 GMT / http://hdl.handle.net/2027/mdp.39015049797619
Creative Commons Zero (CC0) / http://www.hathitrust.org/access_use#cc-zero

ministrative department heads, to prepare the budget, and to assume general responsibility for the administration of the city's governmental functions. The manager is responsible to the council for all that is done and may be removed by the council at any time.

Villages

All of Minnesota's 738 villages operate under the village code adopted by the legislature in 1949. The code provides for four types of village government: the Standard Plan, a weak mayor-council arrangement (employed by 649 villages); Optional Plan A, a modified weak mayor-council plan (employed by 83 villages); Optional Plan B, a council-manager plan (used by 6 villages); Optional Plan C, the Commission Plan (which no village has adopted).

The Standard Plan is built around a council of five members consisting of the mayor, clerk and three trustees. All of these officials are elected (as is the treasurer). The assessor is appointed. As council members, the mayor and clerk have the same powers and duties as the trustees. In addition they have their own special duties. The council possesses all legislative and administrative powers for the village. All village administrative personnel are directly accountable to it. Thus, for example, the village council alone is responsible for the direction of such administrative employees as the police chief or marshal, the liquor store manager, and a street or water superintendent.

The village council does have authority to delegate certain of its functions to appointed administrative boards such as utilities commissions, civil service commissions, and library boards. These then have direct responsibility for the administration of the programs within the scope of their responsibility. In addition, advisory boards, such as a planning commission, may be established to conduct studies and make recommendations to the council.

Optional Plan A makes two simple changes in standard plan village organization. One of its distinctive features is that it removes the village clerk from the council and replaces him with a fourth elected trustee. Another is that the clerk and treasurer as well as the assessor, where the village has a separate assessor, are appointed by the council for indefinite terms of office. The duties of these three appointed officers remain the same under plan A as they are under the standard plan except that the clerk is not a council member and cannot vote or otherwise participate in council meetings.

Plan B of village government is the orthodox council-manager plan. As in all other optional plan villages, the elected village council in a plan B village consists of a mayor and four trustees. Responsibility for policy decisions and legislative activities remains with the village council, but administrative duties are delegated to a village manager appointed by the council for an indefinite term. The manager, in turn, is strictly accountable to the council for the effective administration of the village business and must follow all council policies and directions.

Optional Plan B also provides for an appointed clerk and treasurer as well as such other officers (including the assessor) subordinate to the village manager as the council may create by ordinance. The manager also appoints the attorney, but this particular appointment is unique in that it must be confirmed by the council. In the performance of their duties, the clerk-treasurer and assessor are subject to the direction of the village manager, but their functions are the same as the duties given to these officials by the laws applying to villages generally. In addition, the council may give them additional duties. In fact, the council is authorized to abolish or combine positions, including these offices, as it deems fit. It may also direct the

Digitized by Google
Original from UNIVERSITY OF MICHIGAN
Generated on 2013-02-14 19:51 GMT / http://hdl.handle.net/2027/mdp.39015049797619
Creative Commons Zero (CC0) / http://www.hathitrust.org/access_use#cc-zero

manager to perform the duties of any of the various offices except that of treasurer. Thus the positions of clerk and manager may, for example, be combined and held by one man.

Optional Plan B abolishes all independent administrative boards and commissions, except for a civil service commission if there is one. The council itself assumes the functions of these boards. The council may, however, establish advisory boards or commissions to study any municipal function or to investigate any subject of interest to the village.

Under Plan C, all legislative and executive powers of the village are vested in a five-man council which, in turn, consists of an elected mayor and four elected trustees or commissioners. Its structure and functions are similar to those under the commission form of city government.

The only remaining borough, Belle Plaine, has a form of government very similar to the government in a standard plan village.

Townships

The state is divided into townships, the common dimensions being 6 miles square. The annual town meeting, which is held on the second Tuesday of March, is the important political event in town government. At this meeting town officers are elected, the tax levy for town purposes is set, and decisions are made regarding the expenditure of town funds (for town road maintenance, fire protection, safe-guarding the public health, morals, safety, etc.).

Officers elected include the three supervisors who make up the town board, one of whom is elected each year for a three year term, as well as the town treasurer, clerk, assessor, two justices of the peace, and two constables. All but the supervisors have two year terms. If other town officers (such as a road overseer or weed inspector) have been authorized by the town meeting, they may be elected at the annual meeting also.

Digitized by Google
Original from UNIVERSITY OF MICHIGAN
Generated on 2013-02-14 19:51 GMT / http://hdl.handle.net/2027/mdp.39015049797619
Creative Commons Zero (CC0) / http://www.hathitrust.org/access_use#cc-zero

MINNESOTA CITIES, VILLAGES AND POST OFFICES*

Column 1

□ **Cities**

✲ **Villages**

○ **Post Offices**

County seats shown in capital letters

Column 3

Population as of 1960

Column 4

The symbols used in this column have the following meaning:

SM: Strong mayor-council plan

CM: City manager plan

Com: Commission plan

MC: (Weak) Mayor-council plan—in the case of villages, the standard plan

A: Plan A village

B: Council-manager village

Column 5

Where only a date is given opposite the name of a city, the city operates under a home rule charter adopted or revised in the year specified. In the case of the other cities, the reference is to the general or special act under which the city operates. In the case of villages, the reference is to the date of incorporation or adoption of an optional plan.

Column 6

In this column, a 1 appearing after the election date or letter means that the city holds its regular election in the odd numbered year, and 2 means that the election is held in the even numbered year. N indicates an election on the 1st Tuesday after the 1st Monday in November, and D indicates an election on the first Tuesday after the 1st Monday in December. All elections are annual unless otherwise noted. T indicates Tuesday and Th indicates Thursday.

Place	County	1960 Population	Form of Govt.	Date of Charter or Incorp.	Elec. Date
□ **ADA**	Norman	2,064	MC	1951	D[1]
✲ Adams	Mower	806	MC	1887	D
○ Adolph	St. Louis	...	..	..	
✲ Adrian	Nobles	1,215	A	1959	N
✲ Afton	Washington	158	MC	1914	D
○ Ah-Gwah-Ching	Cass	...	..	..	
✲ AITKIN	Aitkin	1,829	MC	1889	D
✲ Akeley	Hubbard	434	MC	1916	D
✲ Albany	Stearns	1,375	A	1958	D
✲ Alberta	Stevens	149	MC	1912	D
□ ALBERT LEA	Freeborn	17,108	CM	1927	N[2]
✲ Albertville	Wright	279	MC	1902	D
○ Alborn	St. Louis	...	..	..	
✲ Alden	Freeborn	694	MC	1879	N
✲ Aldrich	Wadena	90	MC	1938	D
□ ALEXANDRIA	Douglas	6,713	MC	1959	N[1]
○ Alma City (Janesville P.O.)	Waseca	...	..		
○ Almelund	Chisago	...	..	..	
✲ Alpha	Jackson	207	MC	1899	D
✲ Altura	Winona	320	MC	1906	N
✲ Alvarado	Marshall	282	MC	1907	D
○ Alvwood	Itasca	...	..	..	
✲ Amboy	Blue Earth	629	MC	1887	N
○ Amiret	Lyon	...	..	..	
○ Angle Inlet	Lake of the Woods	...	..		
○ Angora	St. Louis	...	..	..	
○ Angus	Polk	...	..	..	
✲ Annandale	Wright	984	A	1962	N
□ ANOKA	Anoka	10,562	CM	1929	1st T. April[1]
✲ Appleton	Swift	2,172	MC	1881	D
✲ Arco	Lincoln	140	MC	1903	N
✲ Arden Hills (St. Paul P.O.)	Ramsey	3,930	MC	1951	D
✲ Argyle	Marshall	789	MC	1883	D
□ ARLINGTON	Sibley	1,601	MC	1948	1st T. Dec.
✲ Ashby	Grant	426	MC	1883	D
✲ Askov	Pine	331	MC	1918	N
✲ Atwater	Kandiyohi	899	MC	1876	D
✲ Audubon	Becker	245	MC	1881	D
✲ Aurora	St. Louis	2,799	MC	1903	D
□ AUSTIN	Mower	27,908	MC	1903	T. a 1st M. Apr.[2]
○ Averill	Clay	...	..	..	
✲ Avoca	Murray	226	MC	1881	N
✲ Avon	Stearns	443	MC	1900	D
✲ **Babbitt**	St. Louis	2,587	A	1956	D
✲ Backus	Cass	317	MC	1902	N
✲ Badger	Roseau	338	MC	1898	N

Digitized by Google
Original from UNIVERSITY OF MICHIGAN
Generated on 2013-02-14 19:51 GMT / http://hdl.handle.net/2027/mdp.39015049797619
Creative Commons Zero (CC0) / http://www.hathitrust.org/access_use#cc-zero

Place	County	1960 Population	Form of Govt.	Date of Charter or Incorp.	Elec. Date
✲ BAGLEY	Clearwater	1,385	MC	1899	N
○ Baker	Clay	...	..		
✲ Balaton	Lyon	723	MC	1892	D
○ Ball Club	Itasca	...	..		
□ Barnesville	Clay	1,632	MC	1961	2nd T. Mar.[1]
✲ Barnum	Carlton	417	MC	1899	N
✲ Barrett	Grant	345	MC	1889	D
✲ Barry	Big Stone	60	MC	1904	D
✲ Battle Lake	Otter Tail	733	MC	1891	N
✲ BAUDETTE	Lake of the Woods	1,597	A	1956	D
✲ Baxter (Brainerd P.O.)	Crow Wing	1,037	MC	1939	D
✲ Bayport	Washington	3,205	A	1957	D
✲ Beardsley	Big Stone	410	MC	1891	D
○ Beaulieu (Mahnomen P.O.)	Mahnomen	...	..		
✲ Beaver Bay	Lake	287	MC	1953	D
✲ Beaver Creek	Rock	250	MC	1884	D
○ Becida	Hubbard	...	..		
✲ Becker	Sherburne	279	MC	1904	D
✲ Bejou	Mahnomen	164	MC	1921	D
✲ Belgrade	Stearns	666	MC	1888	N
✲ Bellechester (Goodhue P.O.)	Goodhue	184	MC	1955	N
Belle Plaine (A Borough)	Scott	1,931	MC	1868	N
✲ Bellingham	Lac qui Parle	327	MC	1890	D
✲ Beltrami	Polk	186	MC	1901	D
✲ Belview	Redwood	400	A	1949	D
□ BEMIDJI	Beltrami	9,958	CM	1952	D[2]
✲ Bena	Cass	286	MC	1906	D
○ Benedict	Hubbard	...	..		
□ BENSON	Swift	3,678	MC	1908	1st T. April
○ Beroun	Pine	...	..		
✲ Bertha	Todd	562	MC	1897	D
✲ Bethel	Anoka	302	MC	1902	D
✲ Bigelow	Nobles	256	MC	1900	D
✲ Big Falls	Koochiching	526	MC	1904	N
✲ Bigfork	Itasca	464	MC	1907	D
✲ Big Lake	Sherburne	610	MC	1898	D
✲ Bingham Lake	Cottonwood	254	MC	1900	N
○ Birchdale	Koochiching	...	..		
✲ Birchwood (St. Paul P.O.)	Washington	598	MC	1921	D
✲ Bird Island	Renville	1,384	MC	1881	N
✲ Biscay (Glencoe P.O.)	McLeod	70	MC	1947	D
□ Biwabik	St. Louis	1,836	MC	1941	D
○ Bixby	Steele	...	..		
✲ Blackduck	Beltrami	765	MC	1901	N
✲ Blaine (Anoka & Minneapolis P.O.)	Anoka	7,570	MC	1954	D
○ Blakeley	Scott	...	..		
✲ Blomkest	Kandiyohi	171	MC	1952	D
✲ Blooming Prairie	Steele	1,778	A	1951	D
□ Bloomington (Minneapolis P.O.)	Hennepin	50,498	CM	1960	N[2]
□ Blue Earth	Faribault	4,200	MC	1899	1st T. Apr.
✲ Bluffton	Otter Tail	211	MC	1903	D
✲ Bock	Mille Lacs	91	MC	1923	N
○ Bongards	Carver	...	..		
✲ Borup	Norman	145	MC	1951	D
✲ Bovey	Itasca	1,086	MC	1904	D
✲ Bowlus	Morrison	263	MC	1908	D
○ Bow String	Itasca	...	..		
✲ Boyd	Lac qui Parle	419	MC	1893	N
✲ Boy River	Cass	51	MC	1922	D
✲ Braham	Isanti	728	MC	1901	D
□ BRAINERD	Crow Wing	12,898	MC	1908	D[1]
✲ Branch	Chisago	583	MC	1961	D
✲ Brandon	Douglas	353	MC	1881	D
□ BRECKENRIDGE	Wilkin	4,335	MC	1955	N[1]
✲ Brewster	Nobles	500	A	1954	D
✲ Bricelyn	Faribault	542	A	1953	D
○ Brimson	St. Louis	...	..		
○ Britt	St. Louis	...	..		

Digitized by Google
Original from UNIVERSITY OF MICHIGAN
Generated on 2013-02-14 19:51 GMT / http://hdl.handle.net/2027/mdp.39015049797619
Creative Commons Zero (CC0) / http://www.hathitrust.org/access_use#cc-zero

Place	County	1960 Population	Form of Govt.	Date of Charter or Incorp.	Elec. Date
✻ Brooklyn Center (Minneapolis P.O.)	Hennepin	24,356	MC	1911	N
✻ Brooklyn Park (Minneapolis P.O.)	Hennepin	10,197	MC	1954	D
✻ Brook Park	Pine	108	MC	1919	D
✻ Brooks	Red Lake	148	MC	1955	D
✻ Brookston	St. Louis	144	MC	1907	D
✻ Brooten	Stearns	661	MC	1892	N
□ Browerville	Todd	744	MC	1954	D
✻ Brownsdale	Mower	622	MC	1876	N
✻ Browns Valley	Traverse	1,033	MC	1881	D
✻ Brownsville	Houston	382	MC	1868	D
✻ Brownton	McLeod	698	MC	1886	D
✻ Bruno	Pine	116	MC	1903	D
✻ Buckman	Morrison	166	MC	1903	D
✻ BUFFALO	Wright	2,322	MC	1881	D
✻ Buffalo Lake	Renville	707	MC	1891	D
✻ Buhl	St. Louis	1,526	MC	1901	D
○ Burnett	St. Louis	...	..		
✻ Burtrum	Todd	160	MC	1894	D
✻ Butterfield	Watonwan	601	A	1958	D
○ Buyck	St. Louis	...	..		
✻ Byron	Olmsted	660	MC	1873	D
✻ **CALEDONIA**	Houston	2,563	MC	1870	N
✻ Callaway	Becker	235	MC	1907	D
✻ Calumet	Itasca	799	MC	1909	D
○ Cambria	Blue Earth	...	..		
✻ CAMBRIDGE	Isanti	2,728	MC	1876	D
✻ Campbell	Wilkin	365	MC	1899	D
□ Canby	Yellow Medicine	2,146	MC	1961	T. a 1st M. May[1]
□ Cannon Falls	Goodhue	2,055	MC	1905	1st M. Apr.
✻ Canton	Fillmore	467	MC	1887	D
○ Canyon	St. Louis	...	..		
○ Carlisle (Fergus Falls P.O.)	Otter Tail	...	..		
✻ Carlos	Douglas	262	MC	1904	D
✻ CARLTON	Carlton	862	MC	1881	N
✻ Carver	Carver	467	MC	1877	N
✻ Cass Lake	Cass	1,586	MC	1899	D
○ Castle Rock	Dakota	...	..		
○ Cedar	Anoka	...	..		
✻ Cedar Mills (Hutchinson P.O.)	Meeker	96	MC	1950	D
✻ CENTER CITY	Chisago	293	MC	1903	D
✻ Centerville (Hugo P.O.)	Anoka	338	MC	1910	D
✻ Ceylon	Martin	554	MC	1900	N
✻ Champlin	Hennepin	1,271	A	1954	D
✻ Chandler	Murray	388	MC	1900	N
✻ Chanhassen	Carver	244	MC	1896	D
□ CHASKA	Carver	2,501	MC	Spl. L. 1891, Ch. 2	2nd T. Mar.[1]
□ Chatfield	Fillmore-Olmsted	1,841	MC	1947	1st T. Dec.[1]
○ Chester (Rochester P.O.)	Olmsted	...	..		
✻ Chickamaw Beach (Pine River P.O.)	Cass	76	MC	1950	D
✻ Chisago City	Chisago	772	A	1951	D
□ Chisholm	St. Louis	7,144	MC	1934	D[1]
✻ Chokio	Stevens	498	MC	1898	D
✻ Circle Pines	Anoka	2,789	MC	1950	N
✻ Clara City	Chippewa	1,358	MC	1891	N
✻ Claremont	Dodge	466	A	1951	N
✻ Clarissa	Todd	569	MC	1897	D
✻ Clarkfield	Yellow Medicine	1,100	A	1954	N
✻ Clarks Grove	Freeborn	353	MC	1920	D
✻ Clearbrook	Clearwater	589	MC	1918	N
✻ Clear Lake	Sherburne	316	MC	1900	D
✻ Clearwater	Wright	274	MC	1857	N
✻ Clements	Redwood	269	MC	1903	N
○ Clementson	Lake of the Woods	...	..		
✻ Cleveland	LeSueur	389	MC	1904	N
✻ Climax	Polk	310	MC	1897	D
✻ Clinton	Big Stone	565	MC	1890	D
✻ Clitherall	Otter Tail	138	MC	1898	D
✻ Clontarf	Swift	139	MC	1881	D
□ Cloquet	Carlton	9,013	MC	L. 1895, Ch. 8	N[1]

Digitized by Google
Original from UNIVERSITY OF MICHIGAN
Generated on 2013-02-14 19:52 GMT / http://hdl.handle.net/2027/mdp.39015049797619
Creative Commons Zero (CC0) / http://www.hathitrust.org/access_use#cc-zero

Place	County	1960 Population	Form of Govt.	Date of Charter or Incorp.	Elec. Date
○ Cloverton	Pine	...	..		
✲ Coates (Rosemount P.O.)	Dakota	202	MC	1953	D
✲ Cobden	Brown	114	MC	1905	D
✲ Cohasset	Itasca	605	MC	1902	D
✲ Cokato	Wright	1,356	MC	1878	D
✲ Cold Spring	Stearns	1,760	MC	1889	D
✲ Coleraine	Itasca	1,346	MC	1909	D
○ Collegeville	Stearns	...	..		
✲ Cologne	Carver	454	MC	1881	D
□ Columbia Heights (Minneapolis P.O.)	Anoka	17,533	CM	1921	2nd M. June[1]
✲ Comfrey	Brown	616	MC	1900	D
✲ Comstock	Clay	138	MC	1921	D
✲ Conger	Freeborn	215	MC	1934	D
✲ Cook	St. Louis	527	MC	1926	D
✲ Cooley (Nashwauk P.O.)	Itasca	87	MC	1921	D
□ Coon Rapids (Minneapolis P.O.)	Anoka	14,931	CM	1959	N
✲ Corcoran	Hennepin	1,237	MC	1958	D
✲ Correll	Big Stone	101	MC	1905	D
✲ Cosmos	Meeker	487	MC	1926	N
○ Cottage Grove	Washington	...	..		
○ Cotton	St. Louis	...	..		
✲ Cottonwood	Lyon	717	MC	1892	D
✲ Courtland	Nicollet	239	MC	1892	D
○ Crane Lake	St. Louis	...	..		
✲ Cromwell	Carlton	187	MC	1903	D
□ CROOKSTON	Polk	8,546	MC	1961	N[1]
✲ Crosby	Crow Wing	2,629	MC	1910	D
✲ Crosslake	Crow Wing	165	MC	1959	D
□ Crystal (Minneapolis P.O.)	Hennepin	24,283	CM	1960	N
○ Crystal Bay	Hennepin	...	..		
○ Culver	St. Louis	...	..		
✲ Currie	Murray	438	MC	1900	D
○ Cushing	Morrison	...	..		
✲ Cuyuna (Deerwood P.O.)	Crow Wing	86	MC	1910	D
✲ Cyrus	Pope	362	MC	1899	D
✲ **Dakota**	Winona	339	MC	1951	N
○ Dalbo	Isanti	...	..		
○ Dale	Clay	...	..		
✲ Dalton	Otter Tail	239	MC	1905	D
✲ Danube	Renville	494	MC	1902	D
✲ Danvers	Swift	132	MC	1900	D
✲ Darfur	Watonwan	191	MC	1903	D
✲ Darwin	Meeker	273	MC	1919	D
✲ Dassel	Meeker	863	MC	1878	D
□ Dawson	Lac qui Parle	1,766	MC	1911	2nd T. Apr.[2]
✲ Dayton	Hennepin-Wright	456	MC	1901	D
✲ Deephaven (Wayzata P.O.)	Hennepin	3,286	A	1954	N
✲ Deer Creek	Otter Tail	312	MC	1899	N
✲ Deer River	Itasca	992	A	1956	D
✲ Deerwood	Crow Wing	527	MC	1909	D
✲ DeGraff	Swift	196	MC	1881	D
✲ Delano	Wright	1,612	MC	1876	N
✲ Delavan	Faribault	322	MC	1877	N
○ Delft	Cottonwood	...	..		
✲ Delhi	Redwood	124	MC	1902	D
✲ Delwood (St. Paul P.O.)	Washington	310	MC	1917	D
✲ Denham	Pine	71	MC	1939	D
✲ Dennison	Goodhue-Rice	179	MC	1904	D
✲ Dent	Otter Tail	176	MC	1904	D
□ DETROIT LAKES	Becker	5,633	MC	1959	N[2]
✲ Dexter	Mower	313	MC	1878	D
✲ Dilworth	Clay	2,102	A	1951	D
✲ Dodge Center	Dodge	1,441	MC	1872	D
✲ Donaldson	Kittson	64	MC	1902	D
✲ Donnelly	Stevens	358	MC	1900	D
✲ Doran	Wilkin	136	MC	1907	D
○ Dorset	Hubbard	...	..		
○ Douglas	Olmsted	...	..		
✲ Dover	Olmsted	312	MC	1908	D
✲ Dovray	Murray	113	MC	1924	D

Digitized by Google
Original from UNIVERSITY OF MICHIGAN
Generated on 2013-02-14 19:52 GMT / http://hdl.handle.net/2027/mdp.39015049797619
Creative Commons Zero (CC0) / http://www.hathitrust.org/access_use#cc-zero

Place	County	1960 Population	Form of Govt.	Date of Charter or Incorp.	Elec. Date
○ Dresbach	Winona	...	..		
□ DULUTH	St. Louis	106,884	SM	1956	1st T Apr[1]
✲ Dumont	Traverse	226	MC	1898	D
✲ Dundas	Rice	488	MC	1878	D
✲ Dundee	Nobles	148	MC	1898	D
✲ Dunnell	Martin	260	MC	1901	D
○ Duquette	Pine	...	..		
✲ **Eagle Bend**	Todd	611	MC	1890	D
✲ Eagle Lake	Blue Earth	506	MC	1902	N
✲ East Bethel (Bethel P.O.)	Anoka	1,408	MC	1957	N
□ East Grand Forks	Polk	6,998	MC	L. 1895, Chap. 8	N[2]
✲ East Gull Lake (Brainerd P.O.)	Cass	311	MC	1947	D
✲ Easton	Faribault	411	MC	1874	N
○ Ebro	Clearwater	...	..		
✲ Echo	Yellow Medicine	459	A	1954	N
✲ Eden Prairie	Hennepin	3,233	MC	1962	D
✲ Eden Valley	Meeker-Stearns	793	A	1962	D
✲ Edgerton	Pipestone	1,019	MC	1887	N
✲ Edina (Minneapolis P.O.)	Hennepin	28,501	B	1954	N
✲ Effie	Itasca	195	MC	1940	N
✲ Eitzen	Houston	181	MC	1947	N
✲ Elba (Altura P.O.)	Winona	152	MC	1894	D
✲ ELBOW LAKE	Grant	1,521	A	1960	D
○ Eldred	Polk	...	..		
✲ Elgin	Wabasha	521	MC	1895	D
✲ Elizabeth	Otter Tail	168	MC	1884	D
✲ Elko	Scott	116	MC	1949	D
✲ ELK RIVER	Sherburne	1,763	MC	1881	D
✲ Elkton	Mower	147	MC	1906	D
✲ Ellendale	Steele	501	MC	1901	D
✲ Ellsworth	Nobles	634	MC	1887	D
✲ Elmdale (Bowlus P.O.)	Morrison	88	MC	1947	D
○ Elmer	St. Louis	...	..		
✲ Elmore	Faribault	1,078	A	1951	D
✲ Elrosa	Stearns	205	MC	1938	D
□ Ely	St. Louis	5,438	MC	1954	D
✲ Elysian	LeSueur	382	MC	1883	N
○ Embarrass	St. Louis	...	..		
✲ Emily	Crow Wing	351	MC	1957	D
✲ Emmons	Freeborn	408	MC	1899	D
✲ Erhard	Otter Tail	150	MC	1949	D
○ Ericsburg	Koochiching	...	..		
✲ Erskine	Polk	614	MC	1897	D
○ Esko	Carlton	...	..		
○ Essig	Brown	...	..		
○ Euclid	Polk	...	..		
✲ Evan	Brown	153	MC	1904	D
✲ Evansville	Douglas	411	MC	1881	D
□ Eveleth	St. Louis	5,721	MC	1913	N
✲ Excelsior	Hennepin	2,020	B	1962	N
✲ Eyota	Olmsted	558	MC	1875	N
✲ **Fairfax**	Renville	1,489	A	1953	D
○ Fairhaven (South Haven P.O.)	Stearns	...	..		
□ FAIRMONT	Martin	9,745	MC	1927	N[1]
✲ Falcon Heights (St. Paul P.O.)	Ramsey	5,927	MC	1949	D
□ FARIBAULT	Rice	16,926	Com	1911	N[2]
✲ Farmington	Dakota	2,300	MC	1870	D
✲ Farwell	Pope	106	MC	1905	D
✲ Federal Dam	Cass	185	MC	1911	D
✲ Felton	Clay	201	MC	1901	D
□ FERGUS FALLS	Otter Tail	13,733	MC	1956	D
✲ Fertile	Polk	968	MC	1888	D
✲ Fifty Lakes	Crow Wing	143	MC	1949	D
○ Finland	Lake	...	..		
✲ Finlayson	Pine	213	MC	1905	D
✲ Fisher	Polk	329	MC	1881	D
✲ Flensburg	Morrison	280	MC	1911	D
○ Flom	Norman	...	..		
✲ Floodwood	St. Louis	677	MC	1899	D
✲ Florence	Lyon	87	MC	1920	D
○ Florenton	St. Louis	...	..		

Digitized by Google
Original from UNIVERSITY OF MICHIGAN
Generated on 2013-02-14 19:52 GMT / http://hdl.handle.net/2027/mdp.39015049797619
Creative Commons Zero (CC0) / http://www.hathitrust.org/access_use#cc-zero

Place	County	1960 Population	Form of Govt.	Date of Charter or Incorp.	Elec. Date
✻ FOLEY	Benton	1,112	A	1955	D
✻ Forada (Alexandria P.O.)	Douglas	98	MC	1905	D
○ Forbes	St. Louis	...	..		
○ Forest Center	Lake	...	..		
✻ Forest Lake	Washington	2,347	A	1958	D
✻ Foreston	Mille Lacs	266	MC	1889	D
✻ Fort Ripley	Crow Wing	55	MC	1927	D
○ Fort Snelling (St. Paul P.O.)	Ramsey	...	..		
✻ Fosston	Polk	1,704	A	1949	D
✻ Fountain	Fillmore	297	MC	1876	D
✻ Foxhome	Wilkin	181	MC	1902	D
○ Foxlake (Welcome P.O.)	Martin	...	..		
✻ Franklin	Renville	548	A	1961	D
✻ Franklin (Virginia P.O.)	St. Louis	45	MC	1915	D
□ Fraser (Chisholm P.O.)	St. Louis	95	MC	1934	2nd T. Dec.
✻ Frazee	Becker	1,083	MC	1891	N
✻ Freeborn	Freeborn	314	MC	1949	D
✻ Freeport	Stearns	615	MC	1892	N
□ Fridley (Minneapolis P.O.)	Anoka	15,173	CM	1957	N
○ Frontenac	Goodhue	...	..		
✻ Frost	Faribault	381	MC	1903	D
✻ Fulda	Murray	1,202	MC	1881	D
✻ Funkley	Beltrami	28	MC	1904	D
○ Garden City	Blue Earth	...	..		
✻ Garfield	Douglas	240	MC	1905	D
✻ Garrison	Crow Wing	118	MC	1937	D
✻ Garvin	Lyon	205	MC	1945	D
✻ Gary	Norman	262	MC	1901	D
○ Gatzke	Marshall	...	..		
□ GAYLORD	Sibley	1,631	MC	1949	D
✻ Gem Lake	Ramsey	305	MC	1959	D
○ Gemmell	Koochiching	...	..		
✻ Geneva	Freeborn	347	MC	1889	D
✻ Genola (Pierz P.O.)	Morrison	108	MC	1915	D
○ Gentilly	Polk	...	..		
✻ Georgetown	Clay	178	MC	1904	D
○ Gheen	St. Louis	...	..		
✻ Ghent	Lyon	326	MC	1899	D
✻ Gibbon	Sibley	896	A	1961	D
□ Gilbert	St. Louis	2,591	MC	1941	D
✻ Gilman	Benton	146	MC	1959	D
□ GLENCOE	McLeod	3,216	MC	1957	2nd T Mar.
○ Glen Lake (Hopkins P.O.)	Hennepin	...	..		
✻ Glenville	Freeborn	643	MC	1898	D
□ GLENWOOD	Pope	2,631	MC	1937	D[1]
○ Gluek (Maynard P.O.)	Chippewa	...	..		
✻ Glyndon	Clay	489	MC	1881	D
✻ Golden Valley (Minneapolis P.O.)	Hennepin	14,559	B	1959	D
✻ Gonvick	Clearwater	363	MC	1917	N
✻ Goodhue	Goodhue	566	MC	1897	N
○ Goodland	Itasca	...	..		
✻ Goodridge	Pennington	134	MC	1915	D
✻ Good Thunder	Blue Earth	468	MC	1893	D
✻ Goodview (Winona P.O.)	Winona	1,348	A	1962	D
○ Gordonsville	Freeborn	...	..		
○ Gowan	St. Louis	...	..		
○ Graceton	Lake of the Woods	...	..		
✻ Graceville	Big Stone	823	MC	1881	N
✻ Granada	Martin	418	MC	1895	D
✻ GRAND MARAIS	Cook	1,301	A	1960	D
✻ Grand Meadow	Mower	837	MC	1876	N
○ Grand Portage	Cook	...	..		
✻ GRAND RAPIDS	Itasca	7,265	A	1957	D
○ Grandy	Isanti	...	..		
○ Granger	Fillmore	...	..		
□ GRANITE FALLS	Chippewa-Yel. Medicine	2,728	CM	1936	N
✻ Grasston	Kanabec	146	MC	1907	D

Digitized by Google
Original from UNIVERSITY OF MICHIGAN
Generated on 2013-02-14 19:52 GMT / http://hdl.handle.net/2027/mdp.39015049797619
Creative Commons Zero (CC0) / http://www.hathitrust.org/access_use#cc-zero

Place	County	1960 Population	Form of Govt.	Date of Charter or Incorp.	Elec. Date
✲ Greenbush	Roseau	706	MC	1905	D
✲ Greenfield	Hennepin	639	MC	1958	D
✲ Green Isle	Sibley	331	MC	1883	D
○ Green Valley	Lyon	...	..		
✲ Greenwald	Stearns	266	MC	1915	D
✲ Greenwood	Hennepin	520	MC	1956	N
✲ Grey Eagle	Todd	372	MC	1898	D
✲ Grove City	Meeker	466	A	1956	D
✲ Grygla	Marshall	192	MC	1917	D
○ Guckeen	Faribault	...	..		
✲ Gully	Polk	168	MC	1924	N
○ Guthrie	Hubbard	...	..		
✲ **Hackensack**	Cass	204	MC	1903	N
✲ Hadley	Murray	151	MC	1903	D
✲ HALLOCK	Kittson	1,527	MC	1887	N
✲ Halma	Kittson	115	MC	1923	D
✲ Halstad	Norman	639	MC	1893	D
✲ Hamburg	Carver	288	MC	1900	D
○ Hamel	Hennepin	...	..		
✲ Hammond	Wabasha	205	MC	1900	D
✲ Hampton	Dakota	305	MC	1896	D
✲ Hancock	Stevens	942	MC	1881	D
✲ Hanley Falls	Yellow Medicine	334	A	1962	D
✲ Hanover	Hennepin-Wright	263	MC	1892	N
✲ Hanska	Brown	491	MC	1901	N
✲ Harding (Pierz P.O.)	Morrison	111	MC	1938	D
✲ Hardwick	Rock	328	MC	1898	D
✲ Harmony	Fillmore	1,214	MC	1896	D
✲ Harris	Chisago	552	MC	1884	D
✲ Hartland	Freeborn	330	MC	1893	D
□ HASTINGS	Dakota-Washington	8,965	MC	1907	N[2]
✲ Hatfield	Pipestone	95	MC	1919	D
○ Hawick	Kandiyohi	...	..		
✲ Hawley	Clay	1,270	MC	1884	D
✲ Hayfield	Dodge	889	MC	1896	N
✲ Hayward	Freeborn	258	MC	1924	N
✲ Hazel Run	Yellow Medicine	115	MC	1902	D
✲ Hector	Renville	1,297	A	1881	D
✲ Heidelberg (New Prague P.O.)	LeSueur	44	MC	1894	D
□ Henderson	Sibley	728	MC	Sp. L. 1891, Ch. 3	1st M April
✲ Hendricks	Lincoln	797	MC	1900	D
✲ Hendrum	Norman	305	MC	1901	D
✲ Henning	Otter Tail	980	MC	1887	N
✲ Henriette	Pine	65	MC	1920	D
✲ Herman	Grant	764	MC	1881	D
✲ Heron Lake	Jackson	852	A	1949	N
✲ Hewitt	Todd	267	MC	1899	D
✲ Hibbing	St. Louis	17,731	MC	1893	D
✲ Hill City	Aitkin	429	MC	1910	D
✲ Hillman	Morrison	80	MC	1938	D
✲ Hills	Rock	516	A	1949	D
✲ Hilltop (Minneapolis P.O.)	Anoka	607	MC	1956	D
✲ Hinckley	Pine	851	MC	1880-1890	D
○ Hines	Beltrami	...	..		
✲ Hitterdal	Clay	235	MC	1918	D
✲ Hoffman	Grant	605	A	1960	D
✲ Hokah	Houston	685	MC	1871	D
✲ Holdingford	Stearns	526	MC	1896	D
✲ Holland	Pipestone	264	MC	1898	D
✲ Hollandale	Freeborn	363	MC	1934	D
✲ Holloway	Swift	242	MC	1903	D
○ Holmes City	Douglas	...	..		
✲ Holt	Marshall	114	MC	1915	D
○ Holyoke	Carlton	...	..		
○ Homer	Winona	...	..		
○ Hope	Steele	...	..		
□ Hopkins	Hennepin	11,370	CM	1947	3rd T May[1]
✲ Houston	Houston	1,082	MC	1874	N
○ Hovland	Cook	...	..		
✲ Howard Lake	Wright	1,007	MC	1878	D
✲ Hoyt Lakes	St. Louis	3,186	A	1955	D
○ Hubbard	Hubbard	...	..		
✲ Hugo	Washington	538	MC	1906	D
✲ Humboldt	Kittson	169	MC	1919	N

Digitized by Google
Original from UNIVERSITY OF MICHIGAN
Generated on 2013-02-14 19:52 GMT / http://hdl.handle.net/2027/mdp.39015049797619
Creative Commons Zero (CC0) / http://www.hathitrust.org/access_use#cc-zero

Place	County	1960 Population	Form of Govt.	Date of Charter or Incorp.	Elec. Date
○ Huntley	Faribault	...	..		
□ Hutchinson	McLeod	6,207	..Com	1913 ..	1st T May
✻ Ihlen	Pipestone	111	..MC	1919 ..	D
✻ Independence	Hennepin	1,446	..MC	1956 ..	D
○ Indus	Koochiching	...	..		
□ INTERNATIONAL FALLS	Koochiching	6,778	..MC	1954 ..	T a 1st M Apr.
✻ Inver Grove	Dakota	713	..MC	1907 ..	D
✻ Iona	Murray	328	..MC	1896 ..	D
✻ Iron Junction	St. Louis	187	..MC	1893 ..	D
✻ Ironton	Crow Wing	724	..MC	1911 ..	N
○ Isabella	Lake	...	..		
✻ Isanti	Isanti	521	..MC	1901 ..	D
✻ Island View (International Falls P.O)	Koochiching	13	..MC	1939 ..	D
✻ Isle	Mille Lacs	529	..MC	1913 ..	N
✻ IVANHOE	Lincoln	719	..MC	1901 ..	D
□ JACKSON	Jackson	3,370	..MC	1946 ..	1st T Apr.
○ Jacobson	Aitkin	...	..		
✻ Janesville	Waseca	1,426	..MC	1870 ..	N
✻ Jasper	Pipestone-Rock	850	..MC	1889 ..	D
✻ Jeffers	Cottonwood	489	..MC	1900 ..	D
✻ Jenkins	Crow Wing	144	..MC	1917 ..	D
✻ Johnson	Big Stone	64	..MC	1903 ..	D
□ Jordan	Scott	1,479	..MC ..Sp. L.	1891, Ch. 4 ..	1st W Apr[1]
○ Judson	Blue Earth	...	..		
○ Kanaranzi	Rock	...	..		
✻ Kandiyohi	Kandiyohi	312	..MC	1904 ..	D
✻ Karlstad	Kittson	720	..MC	1905 ..	N
✻ Kasota	LeSueur	649	..MC	1890 ..	N
✻ Kasson	Dodge	1,732	..MC	1870 ..	D
✻ Keewatin	Itasca	1,651	..MC	1906 ..	D
✻ Kelliher	Beltrami	297	..MC	1903 ..	N
✻ Kellogg	Wabasha	446	..MC	1877 ..	D
○ Kelly Lake	St. Louis	...	..		
○ Kelsey	St. Louis	...	..		
✻ Kennedy	Kittson	458	..MC	1899 ..	N
✻ Kenneth	Rock	111	..MC	1921 ..	D
✻ Kensington	Douglas	324	..MC	1891 ..	D
✻ Kent	Wilkin	134	..MC	1904 ..	N
✻ Kenyon	Goodhue	1,624	..MC	1885 ..	N
✻ Kerkhoven	Swift	645	..MC	1881 ..	D
✻ Kerrick	Pine	110	..MC	1946 ..	N
✻ Kettle River	Carlton	234	..MC	1921 ..	D
✻ Kiester	Faribault	741	..MC	1900 ..	D
✻ Kilkenny	LeSueur	221	..MC	1883 ..	D
✻ Kimball	Stearns	535	..MC	1892 ..	N
○ Kimberly	Aitkin	...	..		
✻ Kinbrae	Nobles	55	..MC	1896 ..	D
○ Kingsdale (Cloverton P.O.)	Pine	...	..		
✻ Kingston (Dassel P.O.)	Meeker	147	..MC	1961 ..	D
✻ Kinney	St. Louis	240	..MC	1910 ..	D
○ Klossner	Nicollet	...	..		
○ Knife River	Lake	...	..		
✻ LaCrescent	Houston	2,624	..MC	1903 ..	D
✻ Lafayette	Nicollet	516	..MC	1900 ..	D
✻ Lake Benton	Lincoln	905	..MC	1881 ..	D
✻ Lake Bronson	Kittson	421	..MC	1905 ..	N
□ Lake City	Wabasha	3,494	..MC	1909 ..	1st T April
□ Lake Crystal	Blue Earth	1,652	..MC	1959 ..	N[1]
✻ Lake Elmo	Washington	550	..MC	1925 ..	N
✻ Lakefield	Jackson	1,789	..A	1949 ..	D
✻ Lake Fremont (Zimmerman P.O.)	Sherburne	302	..MC	1910 ..	D
○ Lake George	Hubbard	...	..		
✻ Lake Henry (Paynesville P.O.)	Stearns	91	..MC	1913 ..	D
○ Lake Hubert	Crow Wing	...	..		
○ Lake Itasca	Clearwater	...	..		
✻ Lakeland	Washington	598	..MC	1951 ..	N
✻ Lakeland Shores (Lakeland P.O.)	Washington	52	..MC	1949 ..	N
✻ Lake Lillian	Kandiyohi	335	..MC	1926 ..	N
✻ Lake Park	Becker	730	..MC	1881 ..	D

Digitized by Google
Original from UNIVERSITY OF MICHIGAN
Generated on 2013-02-14 19:52 GMT / http://hdl.handle.net/2027/mdp.39015049797619
Creative Commons Zero (CC0) / http://www.hathitrust.org/access_use#cc-zero

Place	County	1960 Population	Form of Govt.	Date of Charter or Incorp.	Elec. Date
✲ Lake St. Croix Beach (Stillwater P.O.)	Washington	716	MC	1951	N
✲ Lake Shore (Brainerd P.O.)	Cass	264	MC	1947	D
✲ Lakeville	Dakota	924	MC	1878	D
✲ Lake Wilson	Murray	436	MC	1900	N
✲ Lamberton	Redwood	1,141	A	1950	D
○ Lamoille	Winona	...	..		
✲ Lancaster	Kittson	462	MC	1905	N
✲ Landfall	Washington	437	MC	1959	D
✲ Lanesboro	Fillmore	1,063	A	1952	N
○ Lansing	Mower	...	..		
✲ Laporte	Hubbard	155	MC	1908	N
✲ La Prairie (Grand Rapids P.O.)	Itasca	243	MC	1890	D
○ Larsmont	Lake	...	..		
✲ La Salle	Watonwan	147	MC	1921	N
✲ Lastrup	Morrison	138	MC	1916	D
✲ Lauderdale (St. Paul P.O.)	Ramsey	1,676	A	1956	N
○ Lawler	Aitkin	...	..		
○ Leader	Cass	...	..		
✲ LE CENTER	LeSueur	1,597	MC	1890	N
✲ Lengby	Polk	181	MC	1904	D
✲ Leonard	Clearwater	70	MC	1922	D
✲ Leonidas (Eveleth P.O.)	St. Louis	94	MC	1917	D
○ Leota	Nobles	...	..		
✲ LeRoy	Mower	971	MC	1876	N
✲ Lester Prairie	McLeod	966	MC	1888	D
□ LeSueur	LeSueur	3,310	MC	Sp. L. 1891, Ch. 45	1st T April
✲ Lewiston	Winona	890	MC	1875	D
✲ Lewisville	Watonwan	375	MC	1902	D
✲ Lexington (New Brighton P.O.)	Anoka	1,457	MC	1950	N
✲ Lilydale	Dakota	116	MC	1951	D
○ Lime Creek	Murray	...	..		
✲ Lindstrom	Chisago	835	A	1950	D
✲ Lino Lakes (Circle Pines P.O.)	Anoka	2,329	MC	1955	D
✲ Lismore	Nobles	306	MC	1902	D
□ LITCHFIELD	Meeker	5,078	MC	1943	D
✲ Little Canada (St. Paul P.O.)	Ramsey	3,512	MC	1953	D
□ LITTLE FALLS	Morrison	7,551	MC	1920	3 T Mar[2]
✲ Littlefork	Koochiching	805	MC	1904	D
○ Little Marais	Lake	...	..		
○ Little Sauk	Todd	...	..		
○ Lockhart	Norman	.....			
○ Loman	Koochiching	...	..		
○ London	Freeborn	...	..		
✲ Long Beach (Glenwood P.O.)	Pope	236	MC	1938	D
✲ Long Lake	Hennepin	996	A	1957	D
✲ LONG PRAIRIE	Todd	2,414	MC	1883	N
✲ Longville	Cass	159	MC	1941	D
✲ Lonsdale	Rice	541	MC	1911	D
✲ Loretto	Hennepin	271	MC	1940	D
✲ Louisburg	Lac qui Parle	91	MC	1905	D
✲ Lowry	Pope	294	MC	1896	D
✲ Lucan	Redwood	216	MC	1902	D
○ Lutsen	Cook	...	..		
□ LUVERNE	Rock	4,249	MC	1957	N[2]
✲ Lyle	Mower	607	MC	1875	N
✲ Lynd	Lyon	259	MC	1954	D
✲ McGrath	Aitkin	96	MC	1923	D
✲ McGregor	Aitkin	283	MC	1903	D
✲ McIntosh	Polk	785	MC	1891	D
✲ McKinley	St. Louis	408	MC	1892	D
✲ Mabel	Fillmore	815	MC	1892	N
✲ Madelia	Watonwan	2,190	A	1951	N
□ MADISON	Lac qui Parle	2,380	MC	1923	2nd T June[1]
✲ Madison Lake	Blue Earth	477	MC	1891	N
✲ Magnolia	Rock	280	MC	1894	D
✲ MAHNOMEN	Mahnomen	1,462	MC	1905	D
✲ Mahtomedi (St. Paul P.O.)	Washington	2,127	MC	1931	D

Digitized by Google
Original from UNIVERSITY OF MICHIGAN
Generated on 2013-02-14 19:52 GMT / http://hdl.handle.net/2027/mdp.39015049797619
Creative Commons Zero (CC0) / http://www.hathitrust.org/access_use#cc-zero

Place	County	1960 Population	Form of Govt.	Date of Charter or Incorp.	Elec. Date
○ Mahtowa	Carlton	...	..		
○ Makinen	St. Louis	...	..		
✲ Manchester	Freeborn	131	..MC	1947 ..	D
✲ Manhattan Beach	Crow Wing	62	..MC	1941 ..	D
○ Manitou	Koochiching	...	..		
□ MANKATO	Blue Earth	23,797	..CM	1952 ..	N
✲ MANTORVILLE	Dodge	498	..MC	1857 ..	N
✲ Maple Grove	Hennepin	2,213	..MC	1954 ..	N
✲ Maple Lake	Wright	1,018	..MC	1890 ..	D
✲ Maple Plain	Hennepin	754	..A	1961 ..	D
✲ Mapleton	Blue Earth	1,107	..MC	1878 ..	D
✲ Mapleview (Austin P.O.)	Mower	381	..MC	1946 ..	N
✲ Maplewood (St. Paul P.O.)	Ramsey	18,519	..A	1958 ..	D
✲ Marble	Itasca	879	..MC	1909 ..	D
○ Marcell	Itasca	...	..		
○ Margie	Koochiching	...	..		
✲ Marietta	Lac qui Parle	327	..MC	1900 ..	N
✲ Marine on St. Croix	Washington	454	..A	1959 ..	N
○ Markville	Pine	...	..		
□ MARSHALL	Lyon	6,681	..MC	...G. S. 1894, Sec. 1045-1195	1st T Apr
○ Matawan	Waseca	...	..		
○ Max	Itasca	...	..		
✲ Mayer	Carver	179	..MC	1900 ..	D
✲ Maynard	Chippewa	429	..MC	1897 ..	N
✲ Mazeppa	Wabasha	444	..MC	1877 ..	N
✲ Meadowlands	St. Louis	176	..MC	1924 ..	D
✲ Medford	Steele	567	..MC	1936 ..	N
✲ Medicine Lake (Minneapolis P.O.)	Hennepin	323	..A	1950 ..	D
✲ Medina	Hennepin	1,472	..MC	1955 ..	D
✲ Meire Grove (Melrose P.O.)	Stearns	167	..MC	1896 ..	N
○ Melby	Douglas	...	..		
□ Melrose	Stearns	2,135	..MC	.....L. 1895, Ch. 8 ..	N[2]
○ Melrude	St. Louis	...	..		
✲ Menahga	Wadena	799	..MC	1892 ..	N
✲ Mendota	Dakota	259	..MC	1887 ..	D
✲ Mendota Heights (Mendota P.O.)	Dakota	5,028	..MC	1956 ..	N
✲ Mentor	Polk	281	..MC	1902 ..	D
○ Meriden	Steele	...	..		
○ Merrifield	Crow Wing	...	..		
✲ Middle River	Marshall	414	..MC	1904 ..	D
✲ Miesville (Hastings P.O.)	Dakota	126	..MC	1951 ..	D
✲ MILACA	Mille Lacs	1,821	..MC	1897 ..	N
✲ Milan	Chippewa	482	..MC	1893 ..	D
✲ Millerville (Brandon P.O.)	Douglas	119	..MC	1903 ..	D
✲ Millville	Wabasha	171	..MC	1899 ..	D
✲ Milroy	Redwood	268	..MC	1902 ..	D
✲ Miltona	Douglas	163	..MC	1930 ..	D
□ MINNEAPOLIS	Hennepin	482,872	..MC	1920 ..	2nd T June[1]
✲ Minneiska	Wabasha	110	..MC	1875 ..	D
✲ Minneota	Lyon	1,297	..MC	1881 ..	D
✲ Minnesota City	Winona	190	..MC	1895 ..	N
✲ Minnesota Lake	Faribault	697	..MC	1876 ..	D
✲ Minnetonka (Hopkins P.O.)	Hennepin	25,037	..A	1956 ..	D
□ Minnetonka Beach	Hennepin	544	..MC	1922 ..	3rd T June
✲ Minnetrista	Hennepin	2,076	..MC	1960 ..	D
✲ Mizpah	Koochiching	140	..MC	1905 ..	D
□ MONTEVIDEO	Chippewa	5,693	..CM	1957 ..	N[2]
□ Montgomery	LeSueur	2,118	..MC	...G. S. 1894, Sec. 1045-1195 ..	1st T Apr
✲ Monticello	Wright	1,477	..MC	1875 ..	N
✲ Montrose	Wright	360	..MC	1881 ..	N
□ MOORHEAD	Clay	22,934	..MC	1947 ..	1st T Nov[1]
✲ Moose Lake	Carlton	1,514	..MC	1899 ..	N
✲ MORA	Kanabec	2,329	..A	1949 ..	N
✲ Morgan	Redwood	975	..A	1949 ..	D
✲ Morningside (Minneapolis P.O.)	Hennepin	1,981	..A	1961 ..	N
□ MORRIS	Stevens	4,199	..CM	1945 ..	N[1]
✲ Morristown	Rice	616	..MC	1875 ..	N

Digitized by Google
Original from UNIVERSITY OF MICHIGAN
Generated on 2013-02-14 19:52 GMT / http://hdl.handle.net/2027/mdp.39015049797619
Creative Commons Zero (CC0) / http://www.hathitrust.org/access_use#cc-zero

Place	County	1960 Population	Form of Govt.	Date of Charter or Incorp.	Elec. Date
✲ Morton	Renville	624	..A	1949 ..	D
✲ Motley	Morrison	430	..MC	1905 ..	D
✲ Mound	Hennepin	5,440	..B	1949 ..	D
✲ Mounds View	Ramsey	6,416	..MC	1958 ..	D
✲ Mountain Iron	St. Louis	1,808	..MC	1892 ..	D
✲ Mountain Lake	Cottonwood	1,934	..MC	1886 ..	D
✲ Murdock	Swift	381	..MC	1881 ..	D
✲ Myrtle	Freeborn	89	..MC	1937 ..	N
✲ **Nashua**	Wilkin	146	..MC	1902 ..	D
✲ Nashwauk	Itasca	1,712	..MC	1902 ..	D
✲ Nassau	Lac qui Parle	182	..MC	1897 ..	N
○ Naytahwaush	Mahnomen	...	..		
○ Nebish (Bemidji P.O.)	Beltrami	...	..		
✲ Nelson	Douglas	150	..MC	1905 ..	D
✲ Nerstrand	Rice	584	..MC	1897 ..	D
✲ Nevis	Hubbard	344	..MC	1902 ..	D
✲ New Auburn	Sibley	299	..MC	1895 ..	D
✲ New Brighton (Br. St. Paul P.O.)	Ramsey	6,448	..A	1956 ..	N
✲ Newfolden	Marshall	370	..MC	1916 ..	D
✲ New Germany	Carver	274	..MC	1901 ..	D
✲ New Hope (Minneapolis P.O.)	Hennepin	3,552	..MC	1953 ..	N
✲ New London	Kandiyohi	721	..MC	1889 ..	D
✲ New Market	Scott	211	..MC	1895 ..	D
✲ New Munich	Stearns	296	..MC	1896 ..	D
✲ Newport	Washington	2,349	..MC	1889 ..	D
□ New Prague	LeSueur-Scott	2,533	..MC	..Sp. L. 1891, Ch. 46 ..	2nd T Apr
✲ New Richland	Waseca	1,046	..A	1950 ..	N
✲ New Trier (Hampton P.O.)	Dakota	106	..MC	1874 ..	D
□ NEW ULM	Brown	11,114	..CM	1952 ..	N[2]
✲ New York Mills	Otter Tail	828	..A	1962 ..	N
✲ Nicollet	Nicollet	493	..MC	1881 ..	D
✲ Nielsville	Polk	183	..MC	1920 ..	D
✲ Nimrod (Rural Sta. Sebeka)	Wadena	60	..MC	1946 ..	D
✲ Nisswa	Crow Wing	742	..MC	1946 ..	D
○ Nopeming	St. Louis	...	..		
✲ Norcross	Grant	153	..MC	1904 ..	D
✲ North Branch	Chisago	949	..A	1958 ..	D
○ Northcote	Kittson	...	..		
□ Northfield	Rice	8,707	..SM	1961 ..	N
□ North Mankato (Mankato P.O.)	Nicollet	5,927	..MC	..L. 1921, Ch. 462 ..	N[1]
✲ North Oaks (St. Paul P.O.)	Ramsey	803	..MC	1956 ..	N
✲ Northome	Koochiching	291	..MC	1903 ..	D
✲ North Redwood	Redwood	179	..MC	1903 ..	N
✲ Northrop	Martin	189	..MC	1933 ..	D
✲ North St. Paul (St. Paul P.O.)	Ramsey	8,520	..B	1951 ..	N
✲ Norwood	Carver	945	..MC	1881 ..	D
○ Noyes	Kittson	...	..		
○ **Oak Island**	Lake of the Woods	...	..		
○ Oakland	Freeborn	...	..		
○ Oak Park	Benton	...	..		
✲ Oak Park Heights	Washington	332	..A	1959 ..	D
○ Oak Terrace (Hopkins P.O.)	Hennepin	...	..		
✲ Odessa	Big Stone	234	..MC	1895 ..	D
✲ Odin	Watonwan	184	..MC	1902 ..	D
✲ Ogema	Becker	224	..MC	1907 ..	N
✲ Ogilvie	Kanabec	376	..MC	1902 ..	N
✲ Okabena	Jackson	244	..MC	1938 ..	D
✲ Oklee	Red Lake	529	..MC	1914 ..	D
✲ OLIVIA	Renville	2,355	..MC	1881 ..	D
✲ Onamia	Mille Lacs	645	..MC	1908 ..	N
○ Orleans	Kittson	...	..		
✲ Ormsby	Martin-Watonwan	221	..MC	1902 ..	D
✲ Orono (Wayzata P.O.)	Hennepin	5,643	..A	1954 ..	D
○ Oronoco	Olmsted	...	..		
✲ Orr	St. Louis	361	..MC	1935 ..	D
□ ORTONVILLE	Big Stone-Lac qui Parle	2,674	..MC	1943 ..	D

Digitized by Google
Original from UNIVERSITY OF MICHIGAN
Generated on 2013-02-14 19:52 GMT / http://hdl.handle.net/2027/mdp.39015049797619
Creative Commons Zero (CC0) / http://www.hathitrust.org/access_use#cc-zero

	Place	County	1960 Population	Form of Govt.	Date of Charter or Incorp.	Elec. Date
○	Osage	Becker	...	..		
✲	Osakis	Douglas-Todd	1,396	..MC	1881 ..	N
✲	Oslo	Marshall	372	..MC	1905 ..	D
✲	Osseo	Hennepin	2,104	..MC	1875 ..	D
✲	Ostrander	Fillmore	216	..MC	1918 ..	N
○	Otisco	Waseca	...	..		
✲	Ottertail	Otter Tail	164	..MC	1904 ..	D
○	Outing	Cass	...	..		
□	OWATONNA	Steele	13,409	..MC	1957 ..	2nd T March[2]
✲	**Palisade**	Aitkin	180	..MC	1922 ..	D
✲	Parkers Prairie	Otter Tail	884	..A	1950 ..	D
✲	PARK RAPIDS	Hubbard	3,047	..A	1952 ..	N
○	Parkville	St. Louis	...	..		
○	Payne	St. Louis	...	..		
✲	Paynesville	Stearns	1,754	..MC	1887 ..	N
✲	Pease	Mille Lacs	191	..MC	1923 ..	N
✲	Pelican Lakes (Pequot Lakes P.O.)	Crow Wing	134	..MC	1939 ..	D
✲	Pelican Rapids	Otter Tail	1,693	..A	1950 ..	N
✲	Pemberton	Blue Earth	177	..MC	1946 ..	N
○	Penasse	Lake of the Woods	...	..		
○	Pencer	Roseau	...	..		
○	Pengilly	Itasca	...	..		
○	Pennington	Beltrami	...	..		
✲	Pennock	Kandiyohi	257	..MC	1903 ..	D
✲	Pequot Lakes	Crow Wing	461	..MC	1902 ..	D
✲	Perham	Otter Tail	2,019	..MC	1881 ..	N
✲	Perley	Norman	165	..MC	1906 ..	D
○	Petersburg	Jackson	...	..		
✲	Peterson	Fillmore	283	..MC	1909 ..	D
✲	Pierz	Morrison	816	..MC	1894 ..	N
✲	Pillager	Cass	338	..MC	1900 ..	N
✲	PINE CITY	Pine	1,972	..MC	1881 ..	N
○	Pinecreek	Roseau	...	..		
✲	Pine Island	Goodhue	1,308	..MC	1878 ..	D
✲	Pine River	Cass	775	..MC	1901 ..	N
✲	Pine Springs	Washington	142	..A	1959 ..	D
○	Pinewood	Beltrami	...	..		
□	PIPESTONE	Pipestone	5,324	..Com	1913 ..	1st T April
○	Pitt	Lake of the Woods	...	..		
✲	Plainview	Wabasha	1,833	..MC	1875 ..	N
✲	Plato	McLeod	280	..MC	1889 ..	D
✲	Pleasant Lake (St. Cloud P.O.)	Stearns	58	..MC	1938 ..	D
✲	Plummer	Red Lake	283	..MC	1905 ..	D
✲	Plymouth (Minneapolis P.O.)	Hennepin	9,576	..A	1955 ..	D
○	Ponemah	Beltrami	...	..		
○	Ponsford	Becker	...	..		
✲	Porter	Yellow Medicine	261	..MC	1898 ..	D
✲	PRESTON	Fillmore	1,491	..MC	1871 ..	D
✲	Princeton	Mille Lacs	2,353	..MC	1877 ..	D
✲	Prinsburg	Kandiyohi	462	..MC	1952 ..	D
✲	Prior Lake	Scott	848	..MC	1891 ..	N
✲	Proctor (Duluth P.O.)	St. Louis	2,963	..A	1961 ..	N
○	Prosit	St. Louis	...	..		
○	Prosper	Fillmore	...	..		
○	Puposky	Beltrami	...	..		
✲	**Quamba**	Kanabec	95	..MC	1952 ..	D
✲	Racine	Mower	180	..MC	1959 ..	D
○	Radium	Marshall	...	..		
✲	Randall	Morrison	516	..MC	1900 ..	D
✲	Randolph	Dakota	315	..MC	1904 ..	N
✲	Ranier	Koochiching	262	..MC	1908 ..	D
○	Rapidan	Blue Earth	...	..		
○	Ray	Koochiching	...	..		
✲	Raymond	Kandiyohi	608	..MC	1897 ..	D
○	Reading	Nobles	...	..		
○	Reads Landing	Wabasha	...	..		
○	Redby	Beltrami	...	..		
○	Redlake	Beltrami	...	..		
□	RED LAKE FALLS	Red Lake	1,520	..MC	L. 1895, Ch. 8 ..	N[3]
○	Redore	St. Louis	...	..		
□	RED WING	Goodhue	10,528	..MC	1904 ..	4th M April

Digitized by Google
Original from UNIVERSITY OF MICHIGAN
Generated on 2013-02-14 19:52 GMT / http://hdl.handle.net/2027/mdp.39015049797619
Creative Commons Zero (CC0) / http://www.hathitrust.org/access_use#cc-zero

Place	County	1960 Population	Form of Govt.	Date of Charter or Incorp.	Elec. Date
□ REDWOOD FALLS	Redwood	4,285	MC	1941	T a 1st M April[1]
✲ Regal	Kandiyohi	53	MC	1940	D
✲ Remer	Cass	492	MC	1912	D
□ Renville	Renville	1,373	MC	1906	2nd T Mar
✲ Revere	Redwood	201	MC	1900	D
✲ Rice	Benton	387	MC	1890	D
✲ Richfield (Minneapolis P.O.)	Hennepin	42,523	B	1950	N
✲ Richmond	Stearns	751	MC	1890	N
✲ Richville	Otter Tail	91	MC	1904	D
○ Richwood	Becker	...	..		
✲ Riverton	Crow Wing	121	MC	1914	D
□ Robbinsdale (Minneapolis P.O.)	Hennepin	16,381	MC	1938	N[2]
○ Rochert	Becker	...	..		
□ ROCHESTER	Olmsted	40,663	MC	1922	2nd T Mar
○ Rock Creek	Pine	...	..		
✲ Rockford	Hennepin-Wright	533	MC	1881	N
✲ Rockville	Stearns	357	MC	1903	D
✲ Rogers	Hennepin	378	MC	1914	D
✲ Rollingstone	Winona	392	MC	1892	D
✲ Ronneby	Benton	84	MC	1899	D
✲ Roosevelt	Roseau	145	MC	1906	N
✲ Roscoe	Stearns	168	MC	1911	D
✲ ROSEAU	Roseau	2,146	MC	1895	N
✲ Rose Creek	Mower	351	MC	1899	D
○ Roseland (Blomkest P.O.)	Kandiyohi	...	..		
✲ Rosemount	Dakota	1,068	MC	1875	D
○ Rosen (Bellingham P.O.)	Lac qui Parle	...	..		
✲ Roseville (St. Paul P.O.)	Ramsey	23,997	A	1960	N
○ Ross	Roseau	...	..		
✲ Rothsay	Wilkin	457	MC	1883	D
✲ Round Lake	Nobles	449	MC	1898	D
○ Round Prairie	Todd	...	..		
✲ Royalton	Morrison	580	MC	1887	D
✲ Rush City	Chisago	1,108	MC	1873	D
□ Rushford	Fillmore	1,335	MC	1927	2nd T July
✲ Rushford	Fillmore	581	MC	1885	D
✲ Rushmore	Nobles	382	MC	1900	D
✲ Russell	Lyon	449	MC	1898	N
✲ Ruthton	Pipestone	476	MC	1897	D
✲ Rutledge	Pine	146	MC	1893	D
✲ Sabin	Clay	251	MC	1929	D
✲ Sacred Heart	Renville	696	A	1950	D
○ Saginaw	St. Louis	...	..		
✲ St. Anthony (Minneapolis P.O.)	Hennepin	5,084	MC	1945	D
✲ St. Anthony (Albany P.O.)	Stearns	72	MC	1911	D
✲ St. Bonifacius	Hennepin	576	MC	1904	D
□ St. Charles	Winona	1,882	MC	Sp. L. 1879, Ch. 57	1st T Mar
✲ St. Clair	Blue Earth	373	MC	1907	D
□ ST. CLOUD	Benton-Sherburne-Stearns	33,815	SM	1952	1st M Apr[4]
✲ St. Francis	Anoka	623	MC	1962	D
✲ St. Hilaire	Pennington	270	MC	1883	N
□ ST. JAMES	Watonwan	4,174	MC	1951	N[2]
✲ St. Joseph	Stearns	1,487	MC	1890	N
✲ St. Leo	Yellow Medicine	129	MC	1940	D
□ St. Louis Park (Minneapolis P.O.)	Hennepin	43,310	CM	1954	D[1]
✲ St. Martin	Stearns	215	MC	1890	D
✲ St. Mary's Point (Stillwater P.O.)	Washington	271	A	1951	N
✲ St. Michael	Wright	707	MC	1890	D
□ ST. PAUL	Ramsey	313,411	Com	1914	last T April[2]
✲ St. Paul Park	Washington	3,267	MC	1909	N
□ ST. PETER	Nicollet	8,484	MC	Sp. L. 1891, Ch. 5	1st T Apr
✲ St. Rosa (Freeport P.O.)	Stearns	62	MC	1939	D
✲ St. Stephen (St. Joseph P.O.)	Stearns	276	MC	1914	D

Digitized by Google
Original from UNIVERSITY OF MICHIGAN
Generated on 2013-02-14 19:52 GMT / http://hdl.handle.net/2027/mdp.39015049797619
Creative Commons Zero (CC0) / http://www.hathitrust.org/access_use#cc-zero

Place	County	1960 Population	Form of Govt.	Date of Charter or Incorp.	Elec. Date
✲ St. Vincent	Kittson	217	MC	1881	N
○ Salol	Roseau	...	..		
✲ Sanborn	Redwood	521	MC	1891	N
✲ Sandstone	Pine	1,552	MC	1887	N
○ Santiago	Sherburne	...	..		
✲ Sargeant	Mower	113	MC	1900	D
✲ Sartell	Benton-Stearns	791	MC	1907	D
□ Sauk Centre	Stearns	3,573	MC	1918	1st T Apr
✲ Sauk Rapids	Benton	4,038	MC	1881	D
○ Saum	Beltrami	...	..		
✲ Savage	Scott	1,094	MC	1892	D
○ Sawbill Landing	Lake	...	..		
○ Sawyer	Carlton	...	..		
○ Scandia	Washington	...	..		
✲ Scanlan (Cloquet P.O.)	Carlton	1,126	MC	1902	D
○ Schley	Cass	...	..		
○ Schroeder	Cook	...	..		
✲ Seaforth	Redwood	131	MC	1901	N
○ Searles	Brown	...	..		
✲ Sebeka	Wadena	823	MC	1898	D
✲ Sedan	Pope	91	MC	1897	D
✲ Shafer	Chisago	147	MC	1922	D
□ SHAKOPEE	Scott	5,201	MC	Sp. L. 1875, Ch. 6	1st T Apr
✲ Shelly	Norman	310	MC	1902	D
✲ Sherburn	Martin	1,227	A	1956	N
✲ Shevlin	Clearwater	203	MC	1889	D
○ Shooks	Beltrami	...	..		
✲ Shoreview (St. Paul P.O.)	Ramsey	7,157	MC	1957	N
✲ Shorewood (Excelsior P.O.)	Hennepin	3,197	MC	1956	N
○ Side Lake	St. Louis	...	..		
✲ Silver Bay	Lake	3,723	A	1956	N
○ Silver Creek	Wright	...	..		
✲ Silver Lake	McLeod	646	MC	1889	D
○ Simpson (Rochester P.O.)	Olmsted	...	..		
○ Skime (Roseau P.O.)	Roseau	...	..		
✲ Skyline	Blue Earth	354	A	1957	D
✲ SLAYTON	Murray	2,487	MC	1883	D
□ Sleepy Eye	Brown	3,492	MC	1960	1st T April[1]
○ Smiths Mill	Waseca	...	..		
✲ Sobieski (Little Falls P.O.)	Morrison	190	MC	1915	D
○ Soderville (Anoka P.O.)	Anoka	...	..		
✲ Solway	Beltrami	100	MC	1899	D
○ Soudan	St. Louis	...	..		
✲ South Haven	Wright	328	MC	1902	D
✲ South International Falls	Koochiching	2,479	MC	1921	D
□ South St. Paul	Dakota	22,032	MC	1905	1st T Apr[1]
✲ Spicer	Kandiyohi	589	MC	1904	D
□ Springfield	Brown	2,701	MC	1950	2nd T Mar
✲ Spring Grove	Houston	1,342	MC	1889	N
✲ Spring Hill (Melrose P.O.)	Stearns	105	MC	1900	D
○ Spring Lake	Itasca	...	..		
✲ Spring Lake Park (Minneapolis P.O.)	Anoka-Ramsey	3,260	MC	1953	N
✲ Spring Park	Hennepin	668	A	1962	D
✲ Spring Valley	Fillmore	2,628	MC	1872	N
✲ Squaw Lake	Itasca	129	MC	1940	N
✲ Stacy	Chisago	211	MC	1923	D
○ Stanchfield	Isanti	...	..		
○ Stanton	Goodhue	...	..		
□ Staples	Todd	2,706	MC	1906	1st T Apr[2]
✲ Starbuck	Pope	1,099	MC	1883	D
✲ Steen	Rock	198	MC	1942	D
✲ Stephen	Marshall	858	MC	1883	D
✲ Stewart	McLeod	676	MC	1888	D
✲ Stewartville	Olmsted	1,670	MC	1893	N
□ STILLWATER	Washington	8,310	MC	1915	N[2]
✲ Stockton (Winona P.O.)	Winona	242	MC	1947	D
✲ Storden	Cottonwood	390	MC	1921	D
✲ Strandquist	Marshall	160	MC	1923	D

Digitized by Google
Original from UNIVERSITY OF MICHIGAN
Generated on 2013-02-14 19:52 GMT / http://hdl.handle.net/2027/mdp.39015049797619
Creative Commons Zero (CC0) / http://www.hathitrust.org/access_use#cc-zero

Place	County	1960 Population	Form of Govt.	Date of Charter or Incorp.	Elec. Date
✻ Strathcona	Roseau	64	MC	1920	D
✻ Sturgeon Lake	Pine	151	MC	1889	D
✻ Sunburg	Kandiyohi	161	MC	1951	D
✻ Sunfish Lake	Dakota	181	MC	1958	N
○ Svea	Kandiyohi	...	..		
○ Swan River	Itasca	...	..		
✻ Swanville	Morrison	342	MC	1893	D
○ Swatara	Aitkin	...	..		
○ Swift	Roseau	...	..		
✻ **Taconite**	Itasca	376	MC	1909	D
○ Talmoon (Deer River P.O.)	Itasca	...	..		
✻ Tamarack	Aitkin	112	MC	1921	D
✻ Taopi	Mower	92	MC	1878	D
✻ Taunton	Lyon	233	MC	1900	D
✻ Taylors Falls	Chisago	546	A	1960	D
✻ Tenney	Wilkin	35	MC	1901	D
✻ Tenstrike	Beltrami	147	MC	1901	N
○ Terrace	Pope	...	..		
○ Theilman	Wabasha	...	..		
□ THIEF RIVER FALLS	Pennington	7,151	MC	L. 1895, Ch. 8	N[1]
✻ Thomson (Carlton P.O.)	Carlton	179	MC	1891	D
○ Thompson Park (Mpls. P.O.)	Anoka	...	..		
✻ Tintah	Traverse	228	MC	1899	D
○ Tofte	Cook	...	..		
○ Togo	Itasca	...	..		
○ Toivola	St. Louis	...	..		
✻ Tonka Bay (Excelsior P.O.)	Hennepin	1,204	MC	1901	N
□ Tower	St. Louis	878	MC	1928	1st T Feb
□ Tracy	Lyon	2,862	MC	1933	1st T Apr[2]
✻ Trail	Polk	100	MC	1950	D
✻ Trimont	Martin	942	A	1958	N
✻ Trommald	Crow Wing	101	MC	1917	D
✻ Trosky	Pipestone	122	MC	1893	D
✻ Truman	Martin	1,256	MC	1900	D
✻ Turtle River (Bemidji P.O.)	Beltrami	48	MC	1901	D
○ Twig	St. Louis	...	..		
✻ Twin Lakes	Freeborn	153	MC	1957	N
✻ Twin Valley	Norman	841	MC	1894	D
□ TWO HARBORS	Lake	4,695	MC	1907	3rd T Mar[1]
✻ Tyler	Lincoln	1,138	A	1961	D
✻ **Ulen**	Clay	481	MC	1896	N
✻ Underwood	Otter Tail	314	MC	1912	N
✻ Upsala	Morrison	356	MC	1917	D
✻ Urbank (Parkers Prairie P.O.)	Otter Tail	177	MC	1947	D
✻ Utica	Winona	218	MC	1893	D
✻ **Vadnais Heights** (St. Paul P.O.)	Ramsey	2,459	MC	1957	N
○ Verdi	Lincoln	...	..		
✻ Vergas	Otter Tail	292	MC	1905	N
✻ Vermillion	Dakota	248	MC	1881	D
✻ Verndale	Wadena	606	MC	1883	D
✻ Vernon Center	Blue Earth	333	MC	1899	N
○ Veseli	Rice	...	..		
✻ Vesta	Redwood	318	MC	1900	D
✻ Victoria	Carver	425	MC	1915	D
✻ Viking	Marshall	128	MC	1921	D
✻ Villard	Pope	235	MC	1883	D
✻ Vining	Otter Tail	136	MC	1909	D
○ Viola	Olmsted	...	..		
□ Virginia	St. Louis	14,034	MC	1909	T a 1st M Feb[3]
□ **WABASHA**	Wabasha	2,500	MC	1920	1st T Apr
✻ Wabasso	Redwood	789	MC	1900	D
□ Waconia	Carver	2,048	MC	L. 1921, Ch. 462	N[1]
✻ WADENA	Wadena	4,381	MC	1881	D
✻ Wahkon	Mille Lacs	172	MC	1912	D
✻ Waite Park	Stearns	2,016	MC	1893	D
✻ Waldorf	Waseca	270	MC	1920	N

Digitized by Google
Original from UNIVERSITY OF MICHIGAN
Generated on 2013-02-14 19:52 GMT / http://hdl.handle.net/2027/mdp.39015049797619
Creative Commons Zero (CC0) / http://www.hathitrust.org/access_use#cc-zero

Place	County	1960 Population	Form of Govt.	Date of Charter or Incorp.	Elec. Date
○ Wales	Lake	...	..		
⁂ WALKER	Cass	1,180	MC	1896	D
⁂ Walnut Grove	Redwood	886	MC	1879	D
⁂ Walters	Faribault	133	A	1957	N
⁂ Waltham	Mower	207	MC	1898	D
⁂ Wanamingo	Goodhue	540	MC	1917	D
⁂ Wanda	Redwood	162	A	1950	D
○ Wannaska	Roseau	...	..		
⁂ Warba	Itasca	162	MC	1911	D
○ Ward Springs (Grey Eagle P.O.)	Todd	...	..		
□ WARREN	Marshall	2,007	MC	1941	3rd T Mar[2]
⁂ Warroad	Roseau	1,309	A	1956	N
○ Warsaw	Rice	...	..		
□ WASECA	Waseca	5,898	MC	1904	1st T Apr
○ Waskish	Beltrami	...	..		
⁂ Watertown	Carver	1,046	MC	1877	N
□ Waterville	LeSueur	1,623	MC	G. S. 1894, Sec. 1045-1195	1st T April
⁂ Watkins	Meeker	744	MC	1893	N
⁂ Watson	Chippewa	267	MC	1883	N
⁂ Waubun	Mahnomen	350	MC	1907	D
⁂ Waverly	Wright	574	MC	1881	D
○ Wawina	Itasca	...	..		
□ Wayzata	Hennepin	3,219	CM	1946	D
○ Weaver	Wabasha	...	..		
○ Webster	Rice	...	..		
○ Welch	Goodhue	...	..		
⁂ Welcome	Martin	733	MC	1890	N
⁂ Wells	Faribault	2,897	MC	1871	D
⁂ Wendell	Grant	253	MC	1904	D
⁂ Westbrook	Cottonwood	1,012	MC	1901	D
⁂ West Concord	Dodge	810	A	1952	N
⁂ Westport	Pope	87	MC	1926	D
□ West St. Paul (St. Paul P.O.)	Dakota	13,101	CM	1962	N[2]
⁂ West Union	Todd	83	MC	1900	D
⁂ Whalan	Fillmore	146	MC	1876	D
⁂ WHEATON	Traverse	2,102	A	1955	N
○ Whipholt	Cass	...	..		
□ White Bear Lake (St. Paul P.O.)	Ramsey	12,849	CM	1922	2nd T Mar
○ White Earth	Becker	...	..		
⁂ Wilder	Jackson	107	MC	1899	D
⁂ Willernie	Washington	664	MC	1948	N
⁂ Williams	Lake of the Woods	317	MC	1922	N
□ WILLMAR	Kandiyohi	10,417	MC	1954	N[2]
⁂ Willow River	Pine	343	MC	1891	N
⁂ Wilmont	Nobles	473	MC	1900	N
⁂ Wilton	Beltrami	112	MC	1906	D
□ WINDOM	Cottonwood	3,691	MC	1949	N[1]
⁂ Winger	Polk	292	MC	1921	D
⁂ Winnebago	Faribault	2,088	MC	1873	N
□ WINONA	Winona	24,895	MC	Sp. L. 1887, Ch. 5	1st M Apr[1]
⁂ Winsted	McLeod	1,163	MC	1887	N
□ Winthrop	Sibley	1,381	MC	1907	1st T April
⁂ Winton	St. Louis	182	MC	1901	D
○ Wirt	Itasca	...	..		
○ Withrow	Washington	...	..		
⁂ Wolf Lake	Becker	83	MC	1949	N
⁂ Wolverton	Wilkin	204	MC	1913	D
⁂ Wood Lake	Yellow Medicine	506	A	1956	D
⁂ Woodland	Hennepin	449	MC	1948	N
⁂ Woodstock	Pipestone	213	MC	1892	D
□ WORTHINGTON	Nobles	9,015	MC	1957	1st T Apr
⁂ Wrenshall	Carlton	189	MC	1926	D
⁂ Wright	Carlton	169	MC	1920	D
⁂ Wykoff	Fillmore	391	MC	1876	D
⁂ Wyoming	Chisago	435	MC	1902	D
⁂ **Young America**	Carver	477	MC	1879	D
⁂ **Zemple** (Deer River P.O.)	Itasca	82	MC	1911	D
○ Zim	St. Louis	...	..		
○ Zimmerman	Sherburne	...	..		
⁂ Zumbro Falls	Wabasha	164	MC	1898	D
⁂ Zumbrota	Goodhue	1,830	MC	1877	N

*Information obtained from League of Minnesota Municipalities

Digitized by Google
Original from UNIVERSITY OF MICHIGAN
Generated on 2013-02-14 19:52 GMT / http://hdl.handle.net/2027/mdp.39015049797619
Creative Commons Zero (CC0) / http://www.hathitrust.org/access_use#cc-zero

Generated on 2013-02-14 19:52 GMT / http://hdl.handle.net/2027/mdp.39015049797619
Creative Commons Zero (CC0) / http://www.hathitrust.org/access_use#cc-zero

Digitized by Google

Original from
UNIVERSITY OF MICHIGAN

Chapter 7 Federal Government

Contents:

1. List of Minnesotans in Congress
2. Biographies and Photographs of Minnesotans in Congress
3. List of Members of Congress, Senators and Representatives
4. Political Divisions of U. S. Senate and House, 1855 to 1963-65
5. Minnesota Congressmen since Statehood
6. Map of Minnesota Congressional Districts
7. Congressional Apportionment Acts of Minnesota
8. United States Government—President, Cabinet, Supreme Court
9. United States Department of Justice in Minnesota
   - United States Attorney
   - Federal Bureau of Investigation
   - United States Marshal
10. United States Courts in Minnesota
    - Circuit Court of Appeals, Eighth Circuit
    - District Court, Minnesota District
11. United States Constitution

MINNESOTA IN CONGRESS

Name	Addresses	Term Expires

U.S. Senator in Congress

Hubert H. Humphrey.....Minnesota: Minneapolis.....1967
Washington: 1311 Senate Office Building
Administrative Assistant: Wm. Connell

U.S. Senator in Congress

Eugene J. McCarthy.....Minnesota: St. Paul.....1965
Washington: 452 Senate Office Building
Administrative Assistant: Jerome Ellers

Representative in Congress — First District

Albert H. Quie.....Minnesota: Dennison.....1965
Washington: 1218 House Office Building
Administrative Assistant: R. T. Bergquist

Representative in Congress — Second District

Ancher Nelsen.....Minnesota: Hutchinson.....1965
Washington: 1533 House Office Building
Administrative Assistant: Donald W. Olson

Digitized by Google
Original from UNIVERSITY OF MICHIGAN
Generated on 2013-02-14 19:52 GMT / http://hdl.handle.net/2027/mdp.39015049797619
Creative Commons Zero (CC0) / http://www.hathitrust.org/access_use#cc-zero

Name | Addresses | Term Expires

Representative in Congress — Third District

Clark MacGregor.....Minnesota: Plymouth Village, (Henn.).....1965
Washington: 336 House Office Building
Administrative Assistant: Stanley G. Langland

Representative in Congress — Fourth District

Joseph E. Karth.....Minnesota: 2334 E. Co. Road D, St. Paul 9.....1965
Washington: 426 House Office Building
Secretary: Jerome D. Schaller

Representative in Congress — Fifth District

Donald M. Fraser.....Minnesota: Minneapolis.....1965
Washington: 432 House Office Building
Administrative Assistant: Dale MacIver

Representative in Congress — Sixth District

Alec G. Olson.....Minnesota: Montevideo.....1965
Washington: 121 House Office Building
Administrative Assistant: Ed O'Brien

Representative in Congress — Seventh District

Odin Langen.....Minnesota: Kennedy.....1965
Washington: 1519 House Office Building
Secretary: Audrey Hagen

Representative in Congress — Eighth District

John A. Blatnik.....Minnesota: Chisholm.....1965
Washington: 328 House Office Building
Secretary: James Oberstar

Generated on 2013-02-14 19:52 GMT / http://hdl.handle.net/2027/mdp.39015049797619
Creative Commons Zero (CC0) / http://www.hathitrust.org/access_use#cc-zero
Digitized by Google
Original from UNIVERSITY OF MICHIGAN

U.S. Senator



Hubert Horatio Humphrey, Jr. (Democratic-Farmer-Labor). Born May 27, 1911, Wallace, South Dakota. Graduated Doland, South Dakota, high school 1928. Degree from Denver College of Pharmacy, 1933. Pharmacist, 1933-1937. Bachelor of Arts degree, University of Minnesota, 1939. Master of Arts degree, University of Louisiana, 1940. Honorary degree, Doctor of Laws, National University, Washington, D.C.; Honorary LL.D. degree from Brandeis University; Honorary degree, Doctor of Pharmacy, Rhode Island College of Pharmacy and Allied Sciences; Honorary Doctor of Humane Letters, Hebrew Union College, Cincinnati. State Director War Production Training and Reemployment, 1941; State Chief of Minnesota War Service Program, 1942; Assistant Director, War Manpower Commission, 1943; Professor of Political Science, Macalester College, St. Paul; Mayor of Minneapolis, 1945-1949. Elected to Senate November 2, 1948. Elected Assistant Majority Leader of the Senate, 1961. Delegate to United Nations, 1956. Married Muriel Buck, Huron, South Dakota, in 1936. Four children—Nancy, Hubert III, Robert and Douglas. Re-elected 1954 and 1960.

U.S. Senator



Eugene J. McCarthy, (Democratic-Farmer-Labor), born in Watkins, Minnesota, March 29, 1916. Attended elementary and secondary schools in Watkins. B.A. degree, St. John's University, Collegeville, 1935. M.A. degree, University of Minnesota, 1939. Teacher in public high schools for five years. Professor of economics and education, St. John's University, 1940-42. Instructor in sociology and economics, College of St. Thomas, 1946-49. Civilian technical consultant, Military Intelligence Division of War Department, World War II. Chairman, Fourth District D.F.L., 1948. Elected as Representative to 81st, 82nd, 83rd, 84th and 85th Congresses. Member of Committee on Ways and Means. Elected as a United States Senator for a six-year term beginning January 3, 1959. Member of Senate Committee on Finance and Committee on Agriculture and Forestry. Married Abigail Quigley of Wabasha, Minnesota. Three daughters, Ellen Anne, Mary Abigail and Margaret Alice and one son, Michael Benet.

Digitized by Google
Original from UNIVERSITY OF MICHIGAN
Generated on 2013-02-14 19:52 GMT / http://hdl.handle.net/2027/mdp.39015049797619
Creative Commons Zero (CC0) / http://www.hathitrust.org/access_use#cc-zero

REPRESENTATIVES IN CONGRESS

First District Representative



Albert H. Quie (Republican), dairy farmer, born and reared at Dennison, Minnesota. Attended public elementary and secondary schools. Served in World War II as a pilot, U. S. Navy. Graduated from Saint Olaf College, Northfield, Minnesota with degree of Bachelor of Arts in Political Science. Served as clerk of local school district, secretary of Board of Supervisors, Rice County Soil Conservation District and member of the Extension Board of Rice County. A former officer of the Lutheran Welfare Society. Elected to state Legislature as state Senator from Rice County, 1954. Served in Legislative sessions of 1955 and 1957. Elected Congressman from First District in February, 1958. Re-elected Congressman, November, 1958, 1960, and 1962. A member of the House Committee on Agriculture and House Committee on Education and Labor. Married to the former Gretchen Hansen of Minneapolis and father of five children, Frederic, Jennifer, Daniel, Joel, and Benjamin.

Second District Representative



Ancher Nelsen (Republican), born in Renville County, October 11, 1904. Danish ancestry. Has operated 280-acre diversified farm in McLeod County since 1924. Has served on local township and school boards. Elected State Senator from McLeod County in 1935. Re-elected until retiring from the Senate in 1948. Elected Lieutenant Governor of Minnesota in 1952. Administrator of National Rural Electrification Program in Washington from April, 1953, to May, 1956. Elected to Congress from the Second District in 1958, re-elected in 1960 and 1962. Serves on House Committee on Interstate and Foreign Commerce and on District of Columbia Committee. Long active in 4-H work. Helped organize McLeod Power Association as an REA unit. Director of the local farmers' elevator. President of the Minnesota Game Protective League. Served as chairman of the Republican State Central Committee in 1958. Delegate to National Republican Convention in 1952. Member of Faith Lutheran Church, Hutchinson, Minnesota. Married Ilo Zimmerman, Brownton, in 1929. Two sons: Richard and Bruce. One daughter, Miriam.

Digitized by Google
Original from UNIVERSITY OF MICHIGAN
Generated on 2013-02-14 19:52 GMT / http://hdl.handle.net/2027/mdp.39015049797619
Creative Commons Zero (CC0) / http://www.hathitrust.org/access_use#cc-zero

Third District Representative



Clark MacGregor (Republican), Plymouth Village, Hennepin County. Born on July 12, 1922. Lifetime resident of Minnesota. Graduate Minneapolis public schools. Co-valedictorian of high school class. Academic scholarship at Dartmouth College, graduated with honors; three years' service in United States Army in World War II, commissioned directly in the field in Burma while attached to Office of Strategic Services; LL.B. degree from University of Minnesota, 1948; practicing trial lawyer, 1948-60, partner in King & MacGregor, Minneapolis; Past President, Hennepin County Junior Bar Association. Served as Program Chairman, Hennepin County Bar Association. Member of American Legion and V.F.W. Director of Hennepin County Community Chest. Elected to U. S. House of Representatives, 1960, and re-elected November 6, 1962. Member Judiciary Committee of House. Married to the former Barbara Spicer and father of three children, Susan, Laurie, and Eleanor.

Fourth District Representative



Joseph E. Karth (Democratic-Farmer-Labor), of St. Paul, Minn.; born in New Brighton, Ramsey County, Minnesota, August 26, 1922; was educated in Ramsey County elementary schools and North St. Paul High School; attended the University of Nebraska School of Engineering; after completing 2 years of college courses in engineering, education was interrupted by a call to combat duty; during service in the European Theater of Operation received a recommendation for a battlefield commission; employed by the Minnesota Mining and Manufacturing Co.; international representative of the OCAW-AFL-CIO for 10 years; member of the Minnesota House of Representatives from 1950 through 1958; member: V.F.W., American Legion, Indianhead Council of the Boy Scouts, the First Presbyterian Church of White Bear Lake, Minn., married the former Charlotte Nordgren and they have three sons, Kevin, Bradley and Brian; elected to the 86th Congress on November 4, 1958; re-elected to the 87th and 88th Congresses.

Digitized by Google
Original from UNIVERSITY OF MICHIGAN
Generated on 2013-02-14 19:52 GMT / http://hdl.handle.net/2027/mdp.39015049797619
Creative Commons Zero (CC0) / http://www.hathitrust.org/access_use#cc-zero

Fifth District Representative



Donald M. Fraser (Democratic-Farmer-Labor), Minneapolis, attorney and former state senator (1954-62); born in Minneapolis, February 20, 1924; educated in Minneapolis public schools and University of Minnesota, B.A. cum laude, 1944, while in Naval ROTC. LL.B., 1948; served in Pacific theatre, World War II as radar officer. Active in DFL Party since 1947; secretary, Minnesota delegation to Democratic National Convention, 1960; chairman, Minnesota Citizens for Kennedy, 1960; former President, Minneapolis Foreign Policy Association; secretary and vice-chairman, Minneapolis Citizens' League; vice-chairman, Minneapolis Citizens' Committee on Public Education; served on boards of Legal Aid Society and University of Minnesota Law Alumni Association. Married to former Arvonne Skelton; six children. Former partner in firm of Lindquist, Fraser, and Magnuson. Elected to 88th Congress in 1962.

Sixth District Representative



Alec G. Olson (Democratic-Farmer-Labor), Montevideo, Minnesota. Born September 11, 1930. Engaged in farming till 1955. From 1955 to 1962 employed as District Manager for a multi-line insurance company. Married Janice Albrecht from Paynesville, Minnesota; four sons, Alan, Dennis, Deron, Eric. Elected to United States House of Representatives, 1962.

Digitized by Google
Original from UNIVERSITY OF MICHIGAN
Generated on 2013-02-14 19:52 GMT / http://hdl.handle.net/2027/mdp.39015049797619
Creative Commons Zero (CC0) / http://www.hathitrust.org/access_use#cc-zero

Seventh District Representative



Odin Langen (Republican), Kennedy. Born January 5, 1913, in Minneapolis; graduate, Kennedy High School; two years' study, Dunwoody Industrial Institute; married Lillian Clauson of Kennedy; one daughter, Lois; two sons, Wayne and Lynden; active farmer; fifteen years with the national farm program, Kittson County; served as chairman of Production and Marketing Administration; past president, Kennedy School Board and Parent-Teacher Association; past chairman, Red River Farmers Club and Red River Town Board; member of Masons and Lions; State Representative from 67th District, 1951-58; committee work in agriculture, education, state taxation; vice-chairman, House Education Committee; Minority Leader of House, 1957-58; elected to U.S. House of Representatives, 1958; re-elected, 1960; re-elected, 1962.

Eighth District Representative



John A. Blatnik (Democratic-Farmer-Labor), Chisholm, Minnesota. Born in Chisholm, Minnesota, August 17, 1911. Graduate Chisholm public schools. Taught one-room school. Graduated from Winona State Teachers College as top honor student, June 1935, B.E. degree. Attended University of Chicago, summer of 1938; one year graduate work in public administration, University of Minnesota, 1941-42. Two years in CCC camps. Taught chemistry two years Chisholm High School; two and one-half years administrative assistant to St. Louis County Superintendent of Schools, Minnesota. Elected to Minnesota State Senate in 1940, youngest member of Senate; re-elected in 1942; elected to 80th Congress November 5, 1946. Re-elected to 81st, 82nd, 83rd, 84th, 85th, 86th, 87th and 88th Congresses. World War II veteran, 3½ years Air Corps Intelligence and O.S.S.; 18 months overseas; awarded Bronze Star Medal with Oak Leaf Cluster and Air Medal; discharged January, 1946, as paratrooper captain. Married to Gisela Hager in 1955; son, Thomas H., and daughter, Stephanie.

Digitized by Google
Original from UNIVERSITY OF MICHIGAN
Generated on 2013-02-14 19:52 GMT / http://hdl.handle.net/2027/mdp.39015049797619
Creative Commons Zero (CC0) / http://www.hathitrust.org/access_use#cc-zero

EIGHTY-EIGHTH CONGRESS

List of Senators by States

Democrats in roman (67); Republicans in **bold** (33); total, 100.

ALABAMA — Lister Hill and John Sparkman.
ALASKA — E. L. (Bob) Bartlett and Ernest Gruening.
ARIZONA — Carl Hayden and **Barry Goldwater.**
ARKANSAS — John L. McClellan and J. W. Fulbright.
CALIFORNIA — **Thomas H. Kuchel** and Clair Engle.
COLORADO — **Gordon Allott** and **Peter H. Dominick.**
CONNECTICUT — Thomas J. Dodd and Abraham A. Ribicoff.
DELAWARE—**John J. Williams** and **J. Caleb Boggs.**
FLORIDA — Spessard L. Holland and George A. Smathers.
GEORGIA — Richard B. Russell and Herman E. Talmadge.
HAWAII — **Hiram L. Fong** and Daniel K. Inouye.
IDAHO — Frank Church and **Len B. Jordan.**
ILLINOIS — Paul H. Douglas and **Everett McKinley Dirksen.**
INDIANA — Vance Hartke and Birch E. Bayh.
IOWA — **Bourke B. Hickenlooper** and **Jack Miller.**
KANSAS — **Frank Carlson** and **James B. Pearson.**
KENTUCKY — **John S. Cooper** and **Thruston B. Morton.**
LOUISIANA — Allen J. Ellender and Russell B. Long.
MAINE — **Margaret Chase Smith** and Edmund S. Muskie.
MARYLAND — **J. Glenn Beall** and Daniel B. Brewster.
MASSACHUSETTS — **Leverett Saltonstall** and Edward M. Kennedy.
MICHIGAN — Pat McNamara and Philip A. Hart.
MINNESOTA — Hubert H. Humphrey and Eugene J. McCarthy.
MISSISSIPPI — James O. Eastland and John Stennis.
MISSOURI — Stuart Symington and Edward V. Long.
MONTANA — Mike Mansfield and Lee Metcalf.
NEBRASKA — **Roman L. Hruska** and **Carl T. Curtis.**
NEVADA — Alan Bible and Howard W. Cannon.
NEW HAMPSHIRE — **Norris Cotton** and Thomas J. McIntyre.
NEW JERSEY — **Clifford P. Case** and Harrison A. Williams, Jr.
NEW MEXICO — Clinton P. Anderson and **Edwin L. Mechem.**[1]
NEW YORK — **Jacob K. Javits** and **Kenneth B. Keating.**
NORTH CAROLINA — Sam J. Ervin, Jr., and B. Everett Jordan.
NORTH DAKOTA — **Milton R. Young** and Quentin Burdick.
OHIO—Frank J. Lausche and Stephen M. Young.
OKLAHOMA — A. S. Mike Monroney and J. Howard Edmondson.[2]
OREGON — Wayne Morse and Maurine B. Neuberger.
PENNSYLVANIA — Joseph S. Clark, Jr., and **Hugh Scott.**
RHODE ISLAND — John O. Pastore and Claiborne Pell.
SOUTH CAROLINA — Olin D. Johnston and Strom Thurmond.
SOUTH DAKOTA — **Karl E. Mundt** and George S. McGovern.
TENNESSEE—Estes Kefauver and Albert Gore.
TEXAS — Ralph W. Yarborough and **John G. Tower.**
UTAH — **Wallace F. Bennett** and Frank E. Moss.
VERMONT — **George D. Aiken** and **Winston L. Prouty.**
VIRGINIA — Harry Flood Byrd and A. Willis Robertson.
WASHINGTON — Warren G. Magnuson and Henry M. Jackson.
WEST VIRGINIA — Jennings Randolph and Robert C. Byrd.
WISCONSIN — William Proxmire and Gaylord Nelson.
WYOMING — Gale W. McGee and **Milward L. Simpson.**

[1] Appointed Nov. 30, 1962, to fill the vacancy caused by the death of Dennis Chavez, Nov. 18, 1962.
[2] Appointed Jan. 7, 1963, to fill the vacancy caused by the death of Robert S. Kerr, Jan. 1, 1963.

Digitized by Google
Original from UNIVERSITY OF MICHIGAN
Generated on 2013-02-14 19:52 GMT / http://hdl.handle.net/2027/mdp.39015049797619
Creative Commons Zero (CC0) / http://www.hathitrust.org/access_use#cc-zero

House of Representatives of the United States

EIGHTY-EIGHTH CONGRESS

Democrats (D) (258); Republicans (R) (176); vacancy (1): 1st Calif.; total 435. Those marked * served in the Eighty-seventh Congress. Those marked † served in a previous Congress. Predecessors of incoming Members in brackets [ ]. Where both incoming members and their predecessors are marked *, the incoming member represents a new district (as a result of Congressional redistricting in the state). Congressmen listed in brackets just below the name of each state represented districts no longer in existence.

ALABAMA

AT LARGE

[Frank W. Boykin was a Member of the Eighty-seventh Congress]

1. George Grant* (D), Troy.
2. George W. Andrews* (D), Union Springs.
3. Kenneth A. Roberts* (D), Anniston.
4. Albert Rains* (D), Gadsden.
5. Armistead I. Selden, Jr.* (D), Greensboro.
6. Carl Elliott* (D), Jasper.
7. Robert E. Jones, Jr.* (D), Scottsboro.
8. George Huddleston, Jr.* (D), Birmingham.

ALASKA[1]

AT LARGE

Ralph J. Rivers* (D), Fairbanks.

ARIZONA

1. John J. Rhodes* (R), Mesa.
2. Morris K. Udall* (D), Tucson
3. George F. Senner, Jr. (D), Miami.

ARKANSAS

[Dale Alford and Catherine D. Norrell were Members of the Eighty-seventh Congress]

1. E. C. Gathings* (D), West Memphis.
2. Wilbur D. Mills* (D), Kensett.
3. James W. Trimble* (D), Berryville.
4. Oren Harris* (D), El Dorado.

CALIFORNIA

1. [2][Clem Miller* (D)].
2. Harold T. Johnson* (D), Roseville
3. John E. Moss* (D), Sacramento.
4. Robert L. Leggett (D), Vallejo.
5. John F. Shelley* (D), San Francisco.
6. William S. Mailliard* (R), San Francisco.
7. Jeffery Cohelan* (D), Berkeley.
8. George P. Miller* (D), Alameda.
9. Don Edwards (D), San Jose.
10. Charles S. Gubser* (R), Gilroy.
11. J. Arthur Younger* (R), San Mateo.
12. Burt L. Talcott (R), Salinas.
13. Charles M. Teague* (R), Ojai.
14. John F. Baldwin, Jr.* (R), Martinez.
15. John J. McFall* (D), Manteca.
16. B. F. Sisk* (D), Fresno.
17. Cecil R. King* (D), Los Angeles.
18. Harlan Hagen* (D), Hanford.
19. Chet Holifield* (D), Montebello.
20. H. Allen Smith* (R), Glendale.
21. Augustus F. Hawkins (D), Los Angeles.
22. James C. Corman* (D), Van Nuys.
23. Clyde Doyle* (D), South Gate.
24. Glenard P. Lipscomb* (R), Los Angeles.
25. Ronald Brooks Cameron (D), [John H. Rousselot* (R)], Whittier.
26. James Roosevelt* (D), Los Angeles.
27. Everett G. Burkhalter (D), [Edgar W. Hiestand* (R)], North Hollywood.
28. Alphonzo Bell* (R), Beverly Hills.
29. George E. Brown, Jr. (D), Monterey Park.
30. Edward R. Roybal (D), [Gordon L. McDonough* (R)], Los Angeles.
31. Charles H. Wilson (D), Los Angeles.
32. Craig Hosmer* (R), Long Beach.
33. Harry R. Sheppard* (D), Yucaipa.
34. Richard T. Hanna (D), Fullerton.
35. James B. Utt* (R), Santa Ana.

CALIFORNIA (Continued)

36. Bob Wilson* (R), San Diego.
37. Lionel Van Deerlin (D), San Diego.
38. Minor C. Martin (R), [D. S. (Judge) Saund* (D)], Riverside.

COLORADO

1. Byron G. Rogers* (D), Denver.
2. Donald G. Brotzman (R), [Peter H. Dominick* (R)], Boulder.
3. J. Edgar Chenoweth* (R), Trinidad.
4. Wayne N. Aspinall* (R), Palisade.

CONNECTICUT

1. Emilio Q. Daddario* (D), Hartford.
2. William L. St. Onge (D), [Horace Seely-Brown, Jr.* (R)], Putnam.
3. Robert N. Giaimo* (D), North Haven.
4. Abner W. Sibal* (R), Norwalk.
5. John S. Monagan* (D), Waterbury.

AT LARGE

Bernard F. Grabowski (D), [Frank Kowalski* (D)], Bristol.

DELAWARE

AT LARGE

Harris B. McDowell, Jr.* (D), Middletown.

FLORIDA

1. Robert L. F. Sikes* (D), Crestview.
2. Charles E. Bennett* (D), Jacksonville.
3. Claude Pepper† (D), Coral Gables.
4. Dante B. Fascell* (D), Miami.
5. A. Sydney Herlong, Jr.* (D), Leesburg.
6. Paul G. Rogers* (D), West Palm Beach.
7. James A. Haley* (D), Sarasota.
8. D. R. (Billy) Matthews* (D), Gainesville.
9. Don Fuqua (D), Altha.
10. Sam Gibbons (D), Tampa.
11. Edward J. Gurney (R), Winter Park.
12. William C. Cramer* (R), St. Petersburg.

GEORGIA

1. G. Elliott Hagan* (D), Sylvania.
2. J. L. Pilcher* (D), Meigs.
3. E. L. (Tic) Forrester* (D), Leesburg.
4. John J. Flynt, Jr.* (D), Griffin.
5. Charles L. Weltner (D), [James C. Davis* (D)], Atlanta.
6. Carl Vinson* (D), Milledgeville.
7. John W. Davis* (D), Summerville.
8. J. Russell Tuten (D), [Iris Faircloth Blitch* (D)], Brunswick.
9. Phil M. Landrum* (D), Jasper.
10. Robert G. Stephens, Jr.* (D), Athens.

HAWAII[3]

AT LARGE

Thomas P. Gill (D), [Daniel K. Inouye* (D)], Honolulu.
Spark M. Matsunaga (D), Honolulu.

IDAHO

1. Compton I. White (D), [Gracie Pfost* (D)], Clark Fork.
2. Ralph R. Harding* (D), Blackfoot.

ILLINOIS

1. William L. Dawson* (D), Chicago.
2. Barratt O'Hara* (D), Chicago.

[1] Proclamation declaring Alaska a State issued Jan. 3, 1959.

[2] Vacancy caused by the death of Clem Miller, Oct. 7, 1962.

[3] Proclamation declaring Hawaii a State issued Aug. 21, 1959.

Digitized by Google
Original from UNIVERSITY OF MICHIGAN
Generated on 2013-02-14 19:52 GMT / http://hdl.handle.net/2027/mdp.39015049797619
Creative Commons Zero (CC0) / http://www.hathitrust.org/access_use#cc-zero

ILLINOIS (Continued)

3. William T. Murphy* (D), Chicago.
4. Edward J. Derwinski* (R), Chicago.
5. John C. Kluczynski* (D), Chicago.
6. Thomas J. O'Brien* (D), Chicago.
7. Roland V. Libonati* (D), Chicago.
8. Dan Rostenkowski* (D), Chicago.
9. Edward R. Finnegan* (D), [Sidney R. Yates* (D)], Chicago.
10. Harold R. Collier* (R), Berwin.
11. Roman C. Pucinski* (D), Chicago.
12. Robert McClory (R), Lake Bluff.
13. Donald Runsfeld (R), [Marguerite Stitt Church* (R)], Glenview.
14. Elmer J. Hoffman* (R), Wheaton.
15. Charlotte T. Reid (R), [Noah M. Mason* (R)], Aurora.
16. John B. Anderson* (R), Rockford.
17. Leslie C. Arends* (R), Melvin.
18. Robert H. Michel* (R), Peoria.
19. Robert T. McLoskey (R), [Robert B. Chiperfield* (R)], Monmouth.
20. Paul Findley* (R), [Peter F. Mack, Jr.* (D)], Pittsfield.
21. Kenneth J. Gray* (D), West Frankfort.
22. William L. Springer* (R), Champaign.
23. George E. Shipley* (D), Olney.
24. Melvin Price* (D), East St. Louis.

INDIANA

1. Ray J. Madden* (D), Gary.
2. Charles A. Halleck* (R), Rensselaer.
3. John Brademas* (D), South Bend.
4. E. Ross Adair* (R), Fort Wayne.
5. J. Edward Roush* (D), Huntington.
6. Richard L. Roudebush* (R), Noblesville.
7. William G. Bray* (R), Martinsville.
8. Winfield K. Denton* (D), Evansville.
9. Earl Wilson* (R), Bedford.
10. Ralph Harvey* (R), New Castle.
11. Donald Cogley Bruce* (R), Indianapolis.

IOWA

[Merwin Coad was a Member of the Eighty-seventh Congress]

1. Fred Schwengel* (R), Davenport.
2. James E. Bromwell* (R), Cedar Rapids.
3. H. R. Gross* (R), Waterloo.
4. John Kyl* (R), Bloomfield.
5. Neal Smith* (D), Altoona.
6. Charles B. Hoeven* (R), Alton.
7. Ben F. Jensen* (R), Exira.

KANSAS

1. Robert Dole* (R), [J. Floyd Breeding* (D)], Russell.
2. William H. Avery* (R), Wakefield.
3. Robert F. Ellsworth* (R), Lawrence.
4. Garner E. Shriver* (R), Wichita.
5. Joe Skubitz (R), [Walter L. McVey* (R)], Pittsburg.

KENTUCKY

[Brent Spence was a member of the Eighty-seventh Congress]

1. Frank A. Stubblefield* (D), Murray
2. William H. Natcher* (D), Bowling Green
3. M. G. (Gene) Snyder (R), [Frank W. Burke* (D)], Jeffersontown.
4. Frank Chelf* (D), Lebanon.
5. Eugene Siler* (R), Williamsburg.
6. John C. Watts* (D), Nicholasville.
7. Carl D. Perkins* (D), Hindman.

LOUISIANA

1. F. Edward Hebert* (D), New Orleans.
2. Hale Boggs* (D), New Orleans.
3. Edwin E. Willis* (D), St. Martinville.
4. Joe D. Waggonner, Jr.* (D), Plain Dealing.
5. Otto E. Passman* (D), Monroe.
6. James H. Morrison* (D), Hammond.
7. T. A. Thompson* (D), Ville Platte.
8. Gillis W. Long (D), [Harold B. McSween* (D)], Winnfield.

MAINE

1. Stanley R. Tupper* (R), [Peter A. Garland* (R)], Boothbay Harbor.
2. Clifford G. McIntire* (R), Perham.

MARYLAND

1. Rogers C. B. Morton (R), [Thomas F. Johnson* (D)], Easton.
2. Clarence D. Long (R), [Daniel B. Brewster* (D)], Ruxton.
3. Edward A. Garmatz* (D), Baltimore.
4. George H. Fallon* (D), Baltimore.
5. Richard E. Lankford* (D), Annapolis.
6. Charles McC. Mathias, Jr.* (R), Frederick.
7. Samuel N. Friedel* (D), Baltimore.

AT LARGE

Carlton R. Sickles (D), Lanham.

MASSACHUSETTS

[Thomas J. Lane and Laurence Curtis were Members of the Eighty-seventh Congress]

1. Silvio O. Conte* (R), Pittsfield.
2. Edward P. Boland* (D), Springfield.
3. Philip J. Philbin* (D), Clinton.
4. Harold D. Donohue* (D), Worcester.
5. F. Bradford Morse* (R), Lowell.
6. William H. Bates* (R), Salem
7. Torbert H. Macdonald* (D), Malden.
8. Thomas P. O'Neill, Jr.* (D), Cambridge.
9. John W. McCormack* (D), Dorchester.
10. Joseph W. Martin, Jr.* (R), North Attleboro.
11. James A. Burke* (D), Milton.
12. Hastings Keith* (R), West Bridgewater.

MICHIGAN

1. Lucien N. Nedzi* (D), Detroit.
2. George Meader* (R), Ann Arbor.
3. August E. Johansen* (R), Battle Creek.
4. Edward Hutchinson (R), [Clare E. Hoffman* (R)], Fennville.
5. Gerald R. Ford, Jr. (R), Grand Rapids.
6. Charles E. Chamberlain* (R), East Lansing.
7. James G. O'Hara* (D), Utica.
8. James Harvey* (R), Saginaw.
9. Robert P. Griffin* (R), Traverse City.
10. Elford A. Cederberg* (R), Bay City.
11. Victor A. Knox* (R), Sault Ste. Marie.
12. John B. Bennett* (R), Ontonagon.
13. Charles C. Diggs, Jr.* (D), Detroit.
14. Harold M. Ryan* (D), Detroit.
15. John D. Dingell* (D), Detroit.
16. John Lesinski* (D), Dearborn.
17. Martha W. Griffiths* (D), Detroit.
18. William S. Broomfield* (R), Royal Oak.

AT LARGE

Neil Staebler (D), Ann Arbor.

MINNESOTA

1. Albert H. Quie* (R), Dennison.
2. Ancher Nelsen* (R), Hutchinson.
3. Clark MacGregor* (R), Plymouth Village.
4. Joseph E. Karth* (D), St. Paul.
5. Donald M. Fraser (D), [Walter H. Judd* (R)], Minneapolis.
6. Alec G. Olson (D), [Fred Marshall* (D)], Montevideo.
7. Odin Langen* (R), [H. Carl Andersen* (R)], Kennedy.
8. John A. Blatnik* (D), Chisholm.

MISSISSIPPI

[Frank E. Smith was a Member of the Eighty-seventh Congress]

1. Thomas G. Abernethy* (D), Okolona.
2. Jamie L. Whitten* (D), Charleston.
3. John Bell Williams* (D), Raymond.
4. Arthur Winstead* (D), Philadelphia.
5. William M. Colmer* (D), Pascagoula.

MISSOURI

[Morgan M. Moulder was a Member of the Eighty-seventh Congress]

1. Frank M. Karsten* (D), St. Louis.
2. Thomas B. Curtis* (R), Webster Groves.

Digitized by Google
Original from UNIVERSITY OF MICHIGAN
Generated on 2013-02-14 19:52 GMT / http://hdl.handle.net/2027/mdp.39015049797619
Creative Commons Zero (CC0) / http://www.hathitrust.org/access_use#cc-zero

MISSOURI (Continued)

3. Leonor K. (Mrs. John B.) Sullivan* (D), St. Louis.
4. Wm. J. Randall* (D), Independence.
5. Richard Bolling* (D), Kansas City.
6. W. R. Hull, Jr.* (D), Weston.
7. Durward G. Hall* (R), Springfield.
8. Richard H. Ichord* (D), Houston.
9. Clarence Cannon* (D), Elsberry.
10. Paul C. Jones* (D), Kennett.

MONTANA

1. Arnold Olsen* (D), Helena.
2. James F. Battin* (R), Billings.

NEBRASKA

1. Ralph F. Beermann* (R), [Phil Weaver* (R)], Dakota City.
2. Glenn Cunningham* (R), Omaha.
3. Dave Martin* (R), Kearney.

NEVADA

AT LARGE

Walter S. Baring* (D), Reno.

NEW HAMPSHIRE

1. Louis C. Wyman (R), [Chester E. Merrow* (R)], Manchester.
2. James C. Cleveland (R), [Perkins Bass* (R)], New London.

NEW JERSEY

1. William T. Cahill* (R), Collingswood.
2. Milton W. Glenn* (R), Margate.
3. James C. Auchincloss* (R), Rumson.
4. Frank Thompson, Jr.* (D), Trenton.
5. Peter Frelinghuysen, Jr.* (R), Morristown.
6. Florence P. Dwyer* (R), Elizabeth.
7. William B. Widnall* (R), Saddle River.
8. Charles S. Joelson* (D), Paterson.
9. Frank C. Osmers, Jr.* (R), Tenafly.
10. Peter W. Rodino, Jr.* (D), Newark.
11. Joseph G. Minish (D), [Hugh J. Addonizio* (D)], West Orange.
12. George M. Wallhauser*, (R), Maplewood.
13. Cornelius E. Gallagher* (D), Bayonne.
14. Dominick V. Daniels* (D), Jersey City.
15. Edward J. Patten (D), Perth Amboy.

NEW MEXICO

AT LARGE

Joseph M. Montoya* (D), Santa Fe.
Thomas G. Morris* (D), Tucumcari.

NEW YORK

1. Otis G. Pike* (D), Riverhead.
2. James R. Grover, Jr. (R), Babylon.
3. Steven B. Derounian* (R), Roslyn.
4. John W. Wydler (R), Garden City.
5. Frank J. Becker* (R), Lynbrook.
6. Seymour Halpern* (R), Forest Hills.
7. Joseph P. Addabbo* (D), Ozone Park.
8. Benjamin S. Rosenthal* (D), Elmhurst.
9. James J. Delaney* (D), Long Island City.
10. Emanuel Celler* (D), Brooklyn.
11. Eugene J. Keogh* (D), Brooklyn.
12. Edna F. Kelly* (D), Brooklyn.
13. Abraham J. Multer* (D), Brooklyn.
14. John J. Rooney* (D), [Victor L. Anfuso* (D)], Brooklyn.
15. Hugh L. Carey* (D), Brooklyn.
16. John M. Murphy (D), [John H. Ray* (R)], Staten Island.
17. John V. Lindsay* (R), New York City.
18. Adam C. Powell* (D), New York City.
19. Leonard Farbstein* (D), New York City.
20. William Fitts Ryan* (D), [Herbert Zelenko* (D)], New York City.
21. James C. Healey* (D), New York City.
22. Jacob H. Gilbert* (D), New York City.
23. Charles A. Buckley* (D), New York City.
24. Paul A. Fino* (R), [Alfred E. Santangelo* (D)], New York City.
25. Robert R. Barry* (R), Yonkers.

NEW YORK (Continued)

26. Ogden R. Reid (R), [Edwin B. Dooley* (R)], Purchase.
27. Katharine St. George* (R), Tuxedo Park.
28. J. Ernest Wharton* (R), Richmondville.
29. Leo W. O'Brien* (D), Albany.
30. Carleton J. King* (R), Saratoga Springs.
31. Clarence E. Kilburn* (R), Malone.
32. Alexander Pirnie* (R), New Hartford.
33. Howard W. Robison* (R), Owego.
34. R. Walter Riehlman* (R), Tully.
35. Samuel S. Stratton* (D), [John Taber* (R)], Schenectady.
36. Frank J. Horton (R), [Jessica McC. Weis* (R)], Rochester.
37. Harold C. Ostertag* (R), Attica.
38. Charles E. Goodell* (R), Jamestown.
39. John R. Pillion* (R), Lakeview.
40. William E. Miller* (R), Olcott.
41. Thaddeus J. Dulski* (D), Buffalo.

NORTH CAROLINA

1. Herbert C. Bonner* (D), Washington.
2. L. H. Fountain* (D), Tarboro.
3. David N. Henderson* (D), Wallace.
4. Harold D. Cooley* (D), Nashville.
5. Ralph J. Scott* (D), Danbury.
6. Horace R. Kornegay* (D), Greensboro.
7. Alton Lennon* (D), Wilmington.
8. Charles Raper Jonas* (R), [A. Paul Kitchin* (D)], Lincolnton.
9. James T. Broyhill (R), [Hugh Q. Alexander* (D)], Lenoir.
10. Basil L. Whitener* (D), Gastonia.
11. Roy A. Taylor* (D), Black Mountain.

NORTH DAKOTA

1. Hjalmar C. Nygaard* (R), Enderlin.
2. Don L. Short* (R), Medora.

OHIO

1. Carl W. Rich (R), [Gordon H. Scherer* (R)], Cincinnati.
2. Donald D. Clancy* (R), Cincinnati.
3. Paul F. Schenck* (R), Dayton.
4. William M. McCulloch* (R), Piqua.
5. Delbert L. Latta* (R), Bowling Green.
6. William H. Harsha* (R), Portsmouth.
7. Clarence J. Brown* (R), Blanchester.
8. Jackson E. Betts* (R), Findlay.
9. Thomas L. Ashley* (D), Waterville.
10. Homer E. Abele (R), [Walter H. Moeller* (D)], McArthur.
11. Oliver P. Bolton† (R), [Robert E. Cook* (D)], Mentor.
12. Samuel L. Devine* (R), Columbus.
13. Charles A. Mosher* (R), Oberlin.
14. William H. Ayres* (R), Akron.
15. Robert T. Secrest† (D), [Tom V. Moorehead* (R)], Senecaville.
16. Frank T. Bow* (R), Canton (R.F.D.).
17. John M. Ashbrook* (R), Johnstown.
18. Wayne L. Hays* (D), Flushing.
19. Michael J. Kirwan* (D), Youngstown.
20. Michael A. Feighan* (D), Cleveland.
21. Charles A. Vanik* (D), Cleveland.
22. Frances P. Bolton* (R), Lyndhurst.
23. William E. Minshall* (R), Cleveland.

AT LARGE

Robert Taft, Jr. (R), Indian Hill.

OKLAHOMA

1. Page Belcher* (R), Enid.
2. Ed Edmondson* (D), Muskogee.
3. Carl Albert* (D), McAlester.
4. Tom Steed* (D), Shawnee.
5. John Jarman* (D), Oklahoma City.
6. Victor Wickersham* (D), Mangum.

OREGON

1. Walter Norblad* (R), Stayton.
2. Al Ullman* (D), Baker.
3. Edith Green* (D), Portland.
4. Robert B. Duncan (D), [Edwin R. Durno* (R)], Medford.

Digitized by Google
Original from UNIVERSITY OF MICHIGAN
Generated on 2013-02-14 19:52 GMT / http://hdl.handle.net/2027/mdp.39015049797619
Creative Commons Zero (CC0) / http://www.hathitrust.org/access_use#cc-zero

PENNSYLVANIA

1. William A Barrett• (D), Philadelphia.
2. Robert N. C. Nix• (D), [Kathryn E. (Mrs. William T.) Granahan• (D)], Philadelphia.
3. James A. Byrne• (D), Philadelphia.
4. Herman Toll• (D), Philadelphia.
5. William J. Green, Jr.• (D), Philadelphia.
6. George M. Rhodes• (D), [Ivor D. Fenton• (R)], Reading
7. William H. Milliken• (R), Sharon Hill.
8. Willard S. Curtin• (R), Morrisville.
9. Paul B. Dague• (R), Downingtown.
10. Joseph M. McDade (R), [William W. Scranton• (R)], Scranton.
11. Daniel J. Flood• (D), Wilkes-Barre.
12. J. Irving Whalley• (R), [James E. Van Zandt• (R)], Windber.
13. Richard S. Schweiker• (R), Lansdale.
14. William S. Moorhead• (D), Pittsburgh.
15. Francis E. Walter• (D), Easton.
16. John C. Kunkel• (R), Harrisburg.
17. Herman T. Schneebeli• (R), Williamsport.
18. Robert J. Corbett• (R), Pittsburgh.
19. George A. Goodling• (R), Loganville.
20. Elmer J. Holland• (D), Pittsburgh.
21. John H. Dent• (D), Jeannette.
22. John P. Saylor• (R), Johnstown.
23. Leon H. Gavin• (R), Oil City.
24. James D. Weaver (R), [Carroll D. Kearns• (R)], Erie.
25. Frank M. Clark• (D), Bessemer.
26. Thomas E. Morgan• (D), Fredericktown.
27. James G. Fulton• (R), Pittsburgh.

RHODE ISLAND

1. Fernand J. St. Germain• (D), Woonsocket.
2. John E. Fogarty• (D), Harmony.

SOUTH CAROLINA

1. L. Mendel Rivers• (D), Charleston.
2. Albert W. Watson (D), [Corinne B. Riley• (D)], Columbia.
3. W. J. Bryan Dorn• (D), Greenwood.
4. Robert T. Ashmore• (D), Greenville.
5. Robert W. Hemphill• (D), Chester.
6. John L. McMillan• (D), Florence.

SOUTH DAKOTA

1. Ben Reifel• (R), Aberdeen.
2. E. Y. Berry• (R), McLaughlin.

TENNESSEE

1. James H. (Jimmy) Quillen (R), [Louise G. Reece• (R)], Kingsport.
2. Howard H. Baker• (R), Huntsville.
3. W. E. (Bill) Brock (R), [James B. Frazier, Jr.• (D)], Chattanooga.
4. Joe L. Evins• (D), Smithville.
5. Richard Fulton (D), [J. Carlton Loser• (D)], Nashville.
6. Ross Bass• (D), Pulaski.
7. Tom Murray• (D), Jackson.
8. Robert A. Everett• (D), Union City.
9. Clifford Davis• (D), Memphis.

TEXAS

1. Wright Patman• (D), Texarkana.
2. Jack Brooks• (D), Beaumont.
3. Lindley Beckworth• (D), Gladewater.
4. Ray Roberts• (D), McKinney.
5. Bruce Alger• (R), Dallas.
6. Olin E. Teague• (D), College Station.
7. John Dowdy• (D), Athens.
8. Albert Thomas• (D), Houston.
9. Clark W. Thompson• (D), Galveston.
10. Homer Thornberry• (D), Austin.
11. W. R. Poage• (D), Waco.
12. Jim Wright• (D), Weatherford.

TEXAS (Continued)

13. Graham Purcell• (D), Wichita Falls.
14. John Young• (D), Corpus Christi.
15. Joe M. Kilgore• (D), McAllen.
16. Ed Foreman (R), [J. T. Rutherford• (D)], Odessa.
17. Omar Burleson• (D), Anson.
18. Walter Rogers• (D), Pampa.
19. George Mahon• (D), Lubbock.
20. Henry B. Gonzalez (D), San Antonio.
21. O. C. Fisher• (D), San Angelo.
22. Bob Casey• (D), Houston.

AT LARGE

Joe R. Pool (D), Dallas.

UTAH

1. Laurence J. Burton (R), [M. Blaine Peterson• (D)], Ogden.
2. Sherman P. Lloyd (R), [David S. King• (D)], Salt Lake City.

VERMONT

AT LARGE

Robert T. Stafford• (R), Rutland City.

VIRGINIA

1. Thomas N. Downing• (D), Newport News.
2. Porter Hardy, Jr.• (D), Churchland.
3. J. Vaughan Gary• (D), Richmond.
4. Watkins M. Abbitt• (D), Appomattox.
5. William M. Tuck• (D), South Boston.
6. Richard H. Poff• (R), Radford.
7. John O. Marsh, Jr. (D), [Burr P. Harrison• (D)], Strasburg.
8. Howard W. Smith• (D), Broad Run.
9. W. Pat Jennings• (D), Marion.
10. Joel T. Broyhill• (R), Arlington.

WASHINGTON

1. Thomas M. Pelly• (R), Seattle.
2. Jack Westland• (R), Everett.
3. Julia Butler Hansen• (D), Cathlamet.
4. Catherine May• (R), Yakima.
5. Walt Horan• (R), Wenatchee.
6. Thor C. Tollefson• (R), Tacoma.
7. K. W. (Bill) Stinson (R), [Don Magnuson• (D)], Bellevue.

WEST VIRGINIA

1. Arch A. Moore, Jr.• (R), [Cleveland M. Bailey• (D)], Glen Dale.
2. Harley O. Staggers• (D), Keyser.
3. John M. Slack, Jr.• (D), Charleston.
4. Ken Hechler• (D), Huntington.
5. Elizabeth Kee• (D), Bluefield.

WISCONSIN

1. Henry C. Schadeberg• (R), Burlington.
2. Robert W. Kastenmeier• (D), Watertown.
3. Vernon W. Thomson• (R), Richland Center.
4. Clement J. Zablocki• (D), Milwaukee.
5. Henry S. Reuss• (D), Milwaukee.
6. William K. Van Pelt• (R), Fond du Lac.
7. Melvin R. Laird• (R), Marshfield.
8. John W. Byrnes• (R), Green Bay.
9. Lester R. Johnson• (D), Black River Falls.
10. Alvin E. O'Konski• (R), Mercer.

WYOMING

AT LARGE

William Henry Harrison• (R), Sheridan.

PUERTO RICO

RESIDENT COMMISSIONER

Antonio Fernos-Isern• (D), Santurce.

Generated on 2013-02-14 19:52 GMT / http://hdl.handle.net/2027/mdp.39015049797619
Creative Commons Zero (CC0) / http://www.hathitrust.org/access_use#cc-zero
Digitized by Google
Original from UNIVERSITY OF MICHIGAN

U. S. CONGRESS — POLITICAL DIVISIONS

Political divisions of the U.S. Senate and House of Representatives from 1855 (34th Cong.) to 1963-65 (88th Cong.)

(ALL FIGURES REFLECT IMMEDIATE RESULT OF ELECTIONS)

Congress	Senate					House of Representatives				
	Number of Senators	Democrats	Republicans	Other parties	Vacant	Number of Representatives	Democrats	Republicans	Other parties	Vacant
34th 1855–1857	62	42	15	5	-------	234	83	108	43	-------
35th 1857–1859	64	39	20	5	-------	237	131	92	14	-------
36th 1859–1861	66	38	26	2	-------	237	101	113	23	-------
37th 1861–1863	50	11	31	7	1	178	42	106	28	2
38th 1863–1865	51	12	39	-------	-------	183	80	103	-------	-------
39th 1865–1867	52	10	42	-------	-------	191	46	145	-------	-------
40th 1867–1869	53	11	42	-------	-------	193	49	143	-------	1
41st 1869–1871	74	11	61	-------	2	243	73	170	-------	-------
42d 1871–1873	74	17	57	-------	-------	243	104	139	-------	-------
43d 1873–1875	74	19	54	-------	1	293	88	203	-------	2
44th 1875–1877	76	29	46	-------	1	293	181	107	3	2
45th 1877–1879	76	36	39	1	-------	293	156	137	-------	-------
46th 1879–1881	76	43	33	-------	-------	293	150	128	14	1
47th 1881–1883	76	37	37	2	-------	293	130	152	11	-------
48th 1883–1885	76	36	40	-------	-------	325	200	119	6	-------
49th 1885–1887	76	34	41	-------	1	325	182	140	2	1
50th 1887–1889	76	37	39	-------	-------	325	170	151	4	-------
51st 1889–1891	84	37	47	-------	-------	330	156	173	1	-------
52d 1891–1893	88	39	47	2	-------	333	231	88	14	-------
53d 1893–1895	88	44	38	3	3	357	220	126	8	-------
54th 1895–1897	88	39	44	5	-------	357	104	246	7	-------
55th 1897–1899	90	34	46	10	-------	357	134	206	16	1
56th 1899–1901	90	26	53	11	-------	357	163	185	9	-------
57th 1901–1903	90	29	56	3	2	357	153	198	5	1
58th 1903–1905	90	32	58	-------	-------	386	178	207	-------	1
59th 1905–1907	90	32	58	-------	-------	386	136	250	-------	-------
60th 1907–1909	92	29	61	-------	2	386	164	222	-------	-------
61st 1909–1911	92	32	59	-------	1	391	172	219	-------	-------
62d 1911–1913	92	42	49	-------	1	391	228	162	1	-------
63d 1913–1915	96	51	44	1	-------	435	290	127	18	-------
64th 1915–1917	96	56	39	1	-------	435	231	193	8	3
65th 1917–1919	96	53	42	1	-------	435	[1] 210	216	9	-------
66th 1919–1921	96	47	48	1	-------	435	191	237	7	-------
67th 1921–1923	96	37	59	-------	-------	435	132	300	1	2
68th 1923–1925	96	43	51	2	-------	435	207	225	3	-------
69th 1925–1927	96	40	54	1	1	435	183	247	5	-------
70th 1927–1929	96	47	48	1	-------	435	195	237	3	-------
71st 1929–1931	96	39	56	1	-------	435	163	267	1	4
72d 1931–1933	96	47	48	1	-------	435	[2] 216	218	1	-------
73d 1933–1935	96	59	36	1	-------	435	313	117	5	-------
74th 1935–1937	96	69	25	2	-------	435	322	103	10	-------
75th 1937–1939	96	75	17	4	-------	435	333	89	13	-------
76th 1939–1941	96	69	23	4	-------	435	262	169	4	-------
77th 1941–1943	96	66	28	2	-------	435	267	162	6	-------
78th 1943–1945	96	57	38	1	-------	435	222	209	4	-------
79th 1945–1947	96	57	38	1	-------	435	243	190	2	-------
80th 1947–1949	96	45	51	-------	-------	435	188	246	1	-------
81st 1949–1951	96	54	42	-------	-------	435	263	171	1	-------
82d 1951–1953	96	48	47	1	-------	435	234	199	2	-------
83d 1953–1955	96	46	48	2	-------	435	213	221	1	-------
84th 1955–1957	96	48	47	1	-------	435	232	203	-------	-------
85th 1957–1959	96	49	47	-------	-------	435	234	201	-------	-------
86th 1959–1961	98	64	34	-------	-------	[3] 436	283	153	-------	-------
87th 1961–1963	100	64	36	-------	-------	[4] 437	262	175	-------	-------
88th 1963–1965	100	67	33	-------	-------	435	258	176	-------	1

[1] Democrats organized House with help of other parties.
[2] Democrats organized House, due to Republican deaths.
[3] Proclamation declaring Alaska a State issued Jan. 3, 1959.
[4] Proclamation declaring Hawaii a State issued Aug. 21, 1959.

Digitized by Google
Original from UNIVERSITY OF MICHIGAN
Generated on 2013-02-14 19:52 GMT / http://hdl.handle.net/2027/mdp.39015049797619
Creative Commons Zero (CC0) / http://www.hathitrust.org/access_use#cc-zero

MINNESOTA CONGRESSMEN SINCE STATEHOOD

UNITED STATES SENATORS

James Shields, Democrat: May 12, 1858, to March 3, 1859.
Henry M. Rice, Democrat: May 12, 1858, to March 3, 1863.
Morton S. Wilkinson, Republican: March 4, 1859, to March 3, 1865.
Alexander Ramsey, Republican: March 4, 1863, to March 3, 1875.
Daniel S. Norton, Republican: March 4, 1865, died July 13, 1870.
William Windom, Republican: July 16, 1870, to January 18, 1871.
O. P. Stearns, Republican: January 18, 1871, to March 3, 1871.
William Windom, Republican: March 4, 1871, to March 12, 1881.
S. J. R. McMillan, Republican: March 14, 1881, to March 3, 1883.
A. J. Edgerton, Republican: March 6, 1875, to March 3, 1877.
William Windom, Republican: October 26, 1881, to March 3, 1883.
D. M. Sabin, Republican: March 4, 1883, to March 4, 1887.
C. K. Davis, Republican: March 4, 1887, to November 27, 1900.
W. D. Washburn, Republican: March 4, 1889, to March 4, 1895.
Knute Nelson, Republican: March 4, 1895, to April 28, 1923.
Charles A. Towne, Democrat: December 5, 1900, to January 23, 1901.
Moses E. Clapp, Republican: January 23, 1901, to March 4, 1917.
Frank B. Kellogg, Republican: March 4, 1917, to March 4, 1923.
Henrik Shipstead, Farmer-Labor: March 4, 1923, to January 6, 1947.
Magnus Johnson, Farmer-Labor: July 16, 1923, to March 4, 1925.
Thomas D. Schall, Republican: March 4, 1925, to December 23, 1935.
Elmer A. Benson, Farmer-Labor: December 27, 1935, to November 3, 1936.
Guy V. Howard, Republican: November 3, 1936, to January 3, 1937.
Ernest Lundeen, Farmer-Labor: January 3, 1937, to August 31, 1940.
Joseph H. Ball, Republican: October 14, 1940, to November 18, 1942.
Arthur E. Nelson, Republican: November 18, 1942, to January 6, 1943.
Joseph H. Ball, Republican: January 6, 1943, to January 3, 1949.
Edward J. Thye, Republican: January 6, 1947.
*Hubert H. Humphrey, Democratic-Farmer-Labor: January 3, 1949.
*Eugene J. McCarthy, Democratic-Farmer-Labor: January 7, 1959.

REPRESENTATIVES IN CONGRESS

At Large

James Manahan, Republican: March 4, 1913, to March 4, 1915.
Ray P. Chase, Republican: March 4, 1933, to January 3, 1935.
Theodore Christianson, Republican: March 4, 1933, to January 3, 1935.
Harold Knutson, Republican: March 4, 1933, to January 3, 1935.
Henry Arens, Farmer-Labor: March 4, 1933, to January 3, 1935.
Magnus Johnson, Farmer-Labor: March 4, 1933, to January 3, 1935.
Paul John Kvale, Farmer-Labor: March 4, 1933, to January 3, 1935.
Ernest Lundeen, Farmer-Labor: March 4, 1933, to January 3, 1935.
F. H. Shoemaker, Farmer-Labor: March 4, 1933, to January 3, 1935.
Einar Hoidale, Democrat: March 4, 1933, to January 3, 1935.

First District

J. M. Cavanaugh, Democrat: May 12, 1858, to March 4, 1859.
William Windom, Republican: March 4, 1859, to March 4, 1869.
Morton S. Wilkinson, Republican: March 4, 1869, to March 4, 1871.
Mark H. Dunnell, Republican: March 4, 1871, to March 4, 1883.
Milo White, Republican: March 4, 1883, to March 4, 1887.
Thomas Wilson, Democrat: March 4, 1887, to March 4, 1889.
Mark H. Dunnell, Republican: March 4, 1889, to March 4, 1891.
W. H. Harries, Democrat: March 4, 1891, to March 4, 1893.
James A. Tawney, Republican: March 4, 1893, to March 4, 1911.
Sydney Anderson, Republican: March 4, 1911, to March 4, 1925.
Allen J. Furlow, Republican: March 4, 1925, to March 4, 1929.
Victor Christgau, Republican: March 4, 1929, to March 4, 1933.
August H. Andresen, Republican: January 3, 1935.
*Albert H. Quie, Republican: March 6, 1959.

Second District

W. W. Phelps, Democrat: May 12, 1858, to March 4, 1859.
Cyrus Aldrich, Republican: March 4, 1859, to March 4, 1863.
Ignatius Donnelly, Republican: March 4, 1863, to March 4, 1869.
Eugene M. Wilson, Democrat: March 4, 1869, to March 4, 1871.
John T. Averill, Republican: March 4, 1871, to March 4, 1873.
H. B. Strait, Republican: March 4, 1873, to March 4, 1879.
Henry Poehler, Democrat: March 4, 1879, to March 4, 1881.

*Incumbents

Digitized by Google
Original from UNIVERSITY OF MICHIGAN
Generated on 2013-02-14 19:52 GMT / http://hdl.handle.net/2027/mdp.39015049797619
Creative Commons Zero (CC0) / http://www.hathitrust.org/access_use#cc-zero

Second District — Continued

H. B. Strait, Republican: March 4, 1881, to March 4, 1883.
J. B. Wakefield, Republican: March 4, 1883, to March 4, 1887.
John Lind, Republican: March 4, 1887, to March 4, 1893.
James T. McCleary, Republican: March 4, 1893, to March 4, 1907.
W. S. Hammond, Democrat: March 4, 1907, to March 4, 1915.
Franklin F. Ellsworth, Republican: March 4, 1915, to March 4, 1921.
Frank Clague, Republican: March 4, 1921, to March 4, 1933.
Elmer J. Ryan, Democrat: January 3, 1935, to January 3, 1941.
Joseph P. O'Hara, Republican: January 3, 1941.
*Ancher Nelsen, Republican: January 7, 1959.

Third District

John T. Averill, Republican: March 4, 1873, to March 4, 1875.
William S. King, Republican: March 4, 1875, to March 4, 1877.
Jacob H. Stewart, Republican: March 4, 1877, to March 4, 1879.
William D. Washburn, Republican: March 4, 1879, to March 4, 1883.
H. B. Strait, Republican: March 4, 1883, to March 4, 1887.
John L. McDonald, Democrat: March 4, 1887, to March 4, 1889.
Darwin S. Hall, Republican: March 4, 1889, to March 4, 1891.
O. H. Hall, Democrat: March 4, 1891, to March 4, 1895.
Joel P. Heatwole, Republican: March 4, 1895, to March 4, 1903.
Charles R. Davis, Republican: March 4, 1903, to March 4, 1925.
August H. Andresen, Republican: March 4, 1925, to March 4, 1933.
Ernest Lundeen, Farmer-Labor: January 3, 1935, to January 3, 1937.
Henry G. Teigan, Farmer-Labor: January 3, 1937, to January 3, 1939.
John G. Alexander, Republican: January 3, 1939, to January 3, 1941.
Richard P. (Dick) Gale: January 3, 1941, to January 2, 1945.
William J. Gallagher, Democrat-Farmer-Labor: January 2, 1945, to August 13, 1946.
George MacKinnon, Republican: January 6, 1947, to January 3, 1949.
Roy W. Wier, Democratic-Farmer-Labor: January 3, 1949.
*Clark MacGregor, Republican: January 3, 1961.

Fourth District

W. D. Washburn, Republican: March 4, 1883, to March 4, 1885.
J. B. Gilfillan, Republican: March 4, 1885, to March 4, 1887.
Edmund Rice, Democrat: March 4, 1887, to March 4, 1889.
S. P. Snider, Republican: March 4, 1889, to March 4, 1891.
J. N. Castle, Democrat: March 4, 1891, to March 4, 1893.
Andrew R. Kiefer, Republican: March 4, 1893, to March 4, 1897.
Frederick C. Stevens, Republican: March 4, 1897, to March 4, 1915.
Carl C. Van Dyke, Democrat: March 4, 1915, to May 20, 1919.
Oscar E. Keller, Republican: July 10, 1919, to March 4, 1927.
Melvin J. Maas, Republican: March 4, 1927, to March 4, 1933.
Melvin J. Maas, Republican: January 3, 1935.
Frank T. Starkey, Democratic-Farmer-Labor: January 2, 1945, to January 6, 1947.
Edward J. Devitt, Republican: January 6, 1947, to January 3, 1949.
Eugene J. McCarthy, Democratic-Farmer-Labor: January 3, 1949.
*Joseph E. Karth, Democratic-Farmer-Labor: January 7, 1959.

Fifth District

Knute Nelson, Republican: March 4, 1883, to March 4, 1889.
S. G. Comstock, Republican: March 4, 1889, to March 4, 1891.
Kittel Halvorson, Alliance: March 4, 1891, to March 4, 1893.
Loren Fletcher, Republican: March 4, 1893, to March 4, 1903.
John Lind, Democrat: March 4, 1903, to March 4, 1905.
Loren Fletcher, Republican: March 4, 1905, to March 4, 1907.
Frank M. Nye, Republican: March 4, 1907, to March 4, 1913.
George R. Smith, Republican: March 4, 1913, to March 4, 1917.
Ernest Lundeen, Republican: March 4, 1917, to March 4, 1919.
Walter H. Newton, Republican: March 4, 1919, to June 30, 1929.
W. I. Nolan, Republican: July 1, 1929, to March 4, 1933.
Theodore Christianson, Republican: January 3, 1935, to January 3, 1937.
Dewey William Johnson, Farmer-Labor: January 3, 1937, to January 3, 1939.
Oscar Youngdahl, Republican: January 3, 1939, to January 6, 1943.
Walter H. Judd, Republican: January 6, 1943.
*Donald M. Fraser, Democratic-Farmer-Labor: January 7, 1963.

Sixth District

M. R. Baldwin, Democrat: March 4, 1893, to March 4, 1895.
Charles A. Towne, Republican: March 4, 1895, to March 4, 1897.
Page Morris, Republican: March 4, 1897, to March 4, 1903.
C. B. Buckman, Republican: March 4, 1903, to March 4, 1907.
Charles A. Lindbergh, Republican: March 4, 1907, to March 4, 1917.
Harold Knutson, Republican: March 4, 1917, to March 4, 1933.
Harold Knutson, Republican: January 3, 1935, to January 3, 1949.
Fred Marshall, Democratic-Farmer-Labor: January 3, 1949.
*Alec G. Olson, Democratic-Farmer-Labor: January 7, 1963.

*Incumbents

Digitized by Google
Original from UNIVERSITY OF MICHIGAN
Generated on 2013-02-14 19:52 GMT / http://hdl.handle.net/2027/mdp.39015049797619
Creative Commons Zero (CC0) / http://www.hathitrust.org/access_use#cc-zero

Seventh District

Haldor E. Boen, People's Party: March 4, 1893, to March 4, 1895.
Frank M. Eddy, Republican: March 4, 1895, to March 4, 1903.
Andrew J. Volstead, Republican: March 4, 1903, to March 4, 1923.
O. J. Kvale, Independent: March 4, 1923, to March 4, 1925.
O. J. Kvale, Farmer-Labor: March 4, 1925, to September 11, 1929.
Paul John Kvale, Farmer-Labor: October 16, 1929, to March 4, 1933.
Paul John Kvale, Farmer-Labor: January 3, 1935, to January 3, 1939.
H. Carl Andersen, Republican: January 3, 1939.
*Odin Langen, Republican: January 7, 1959.[1]

Eighth District

J. Adam Bede, Republican: March 4, 1903, to March 4, 1909.
Clarence B. Miller, Republican: March 4, 1909, to March 4, 1919.
W. L. Carss, Independent: March 4, 1919, to March 4, 1921.
Oscar J. Larson, Republican: March 4, 1921, to March 4, 1925.
William L. Carss, Farmer-Labor: March 4, 1925, to March 4, 1929.
William A. Pittenger, Republican: March 4, 1929, to March 4, 1933.
William A. Pittinger, Republican: January 3, 1935, to January 3, 1937.
John T. Bernard, Farmer-Labor: January 3, 1937, to January 3, 1939.
William A. Pittinger, Republican: January 3, 1939, to January 6, 1947.
*John A. Blatnik, Democratic-Farmer-Labor: January 6, 1947.

Ninth District

Halvor Steenerson, Republican: March 4, 1903, to March 4, 1923.
Knud Wefald, Farmer-Labor: March 4, 1923, to March 4, 1927.
Conrad G. Selvig, Republican: March 4, 1927, to March 4, 1933.
Richard Thompson Buckler, Farmer-Labor: January 3, 1935, to January 6, 1943.
Harold C. Hagen, Farmer-Labor: January 6, 1943, to January 2, 1945.
Harold C. Hagen, Republican: January 2, 1945, to January 7, 1959.
Mrs. Coya Knutson, Democratic-Farmer-Labor: January 3, 1955.
Odin Langen, Republican: January 7, 1959.

Tenth District

Thomas D. Schall, Progressive: March 4, 1915, to March 4, 1919.
Thomas D. Schall, Republican: March 4, 1919, to March 4, 1925.
Godfrey G. Goodin, Republican: March 4, 1925, to March 4, 1933.

---

*Incumbents

[1] Congressional redistricting of 1961 resulted in the dropping of the ninth district. In 1962 Congressman Langen was elected to represent the new seventh district.

Generated on 2013-02-14 19:52 GMT / http://hdl.handle.net/2027/mdp.39015049797619
Creative Commons Zero (CC0) / http://www.hathitrust.org/access_use#cc-zero
Digitized by Google
Original from UNIVERSITY OF MICHIGAN

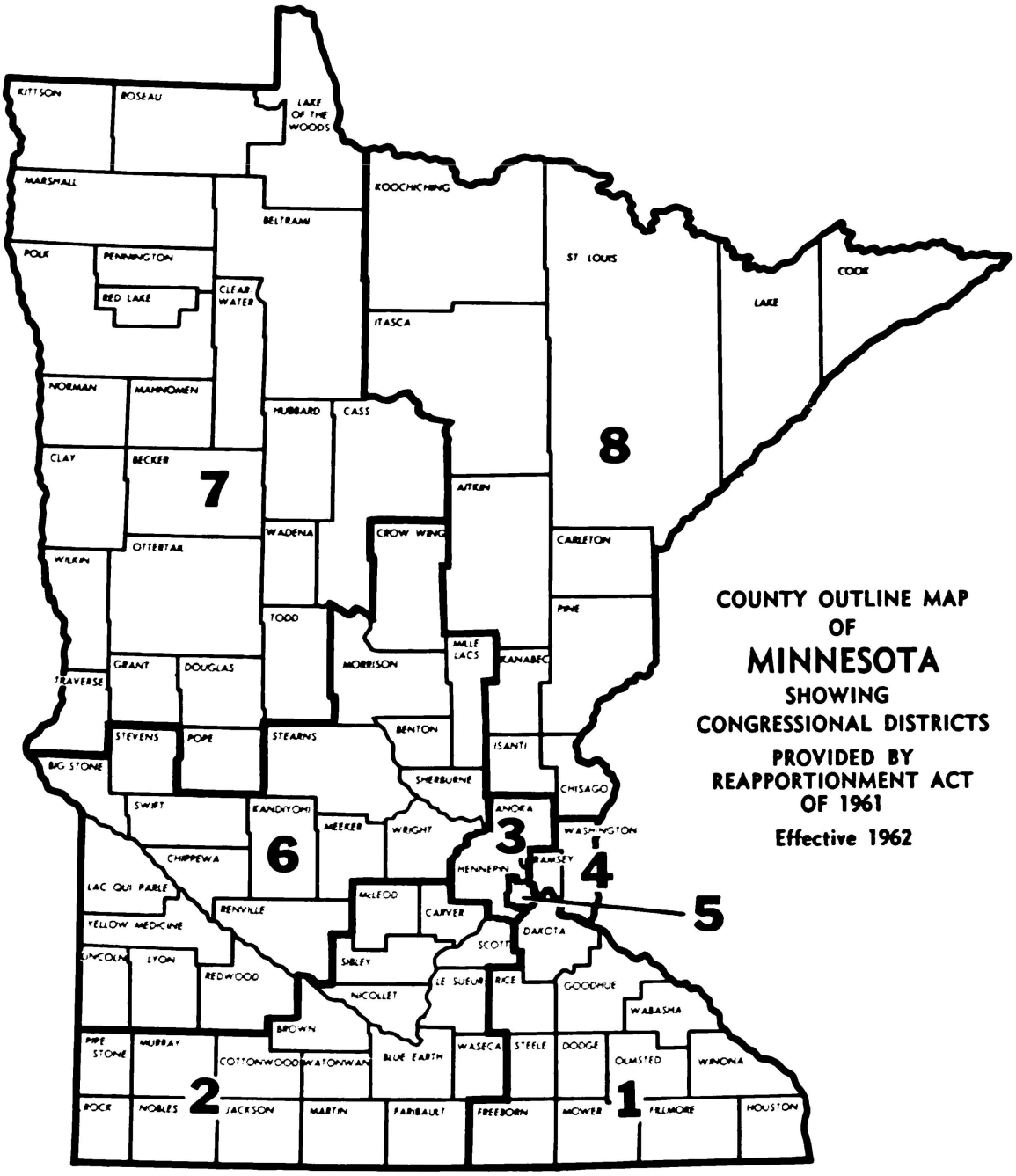

COUNTY OUTLINE MAP
OF
MINNESOTA
SHOWING
CONGRESSIONAL DISTRICTS
PROVIDED BY
REAPPORTIONMENT ACT
OF 1961
Effective 1962

3rd District — Hennepin County except Minneapolis, Anoka County
4th District — Ramsey and Washington Counties
5th District — City of Minneapolis

Digitized by Google
Original from UNIVERSITY OF MICHIGAN
Generated on 2013-02-14 19:52 GMT / http://hdl.handle.net/2027/mdp.39015049797619
Creative Commons Zero (CC0) / http://www.hathitrust.org/access_use#cc-zero

CONGRESSIONAL APPORTIONMENT ACTS OF MINNESOTA

CONGRESSIONAL APPORTIONMENT — 1862

The counties of Houston, Winona, Fillmore, Olmsted, Mower, Dodge, Freeborn, Steele, Waseca, Rice, Scott, LeSueur, Faribault, Blue Earth, Nicollet, Sibley, Martin, Watonwan, Brown, Renville, Jackson, Cottonwood, Nobles, Murray, Pipestone, Redwood and Rock shall constitute the First Congressional District.

The remainder of the state shall comprise the Second Congressional District.

CONGRESSIONAL APPORTIONMENT — 1872

The counties of Winona, Houston, Olmsted, Fillmore, Dodge, Steele, Mower, Freeborn, Waseca, Faribault, Blue Earth, Watonwan, Martin, Jackson, Cottonwood, Murray, Nobles, Pipestone and Rock constitute the First congressional district.

The counties of Wabasha, Goodhue, Rice, Dakota, Scott, Le Sueur, Nicollet, Brown, Sibley, Carver, McLeod, Renville, Redwood, Lyon, Swift, Chippewa and Kandiyohi constitute the Second congressional district.

All that part of the state not included in the First and Second Districts as described above, constitute the Third congressional district.

CONGRESSIONAL APPORTIONMENT — 1881

The counties of Houston, Fillmore, Mower, Freeborn, Steele, Dodge, Olmsted, Winona and Wabasha shall constitute the First congressional district.

The counties of Faribault, Blue Earth, Waseca, Watonwan, Martin, Cottonwood, Jackson, Murray, Nobles, Rock, Pipestone, Lincoln, Lyon, Redwood, Brown, Nicollet, Yellow Medicine, Lac qui Parle, Sibley and Le Sueur shall constitute the Second congressional district.

The counties of Goodhue, Rice, Dakota, Scott, Carver, McLeod, Meeker, Kandiyohi, Renville, Swift and Chippewa shall constitute the Third congressional District.

The counties of Washington, Ramsey, Hennepin, Wright, Pine, Kanabec, Anoka, Chisago, Isanti and Sherburne shall constitute the Fourth congressional district.

The counties of Mille Lacs, Benton, Morrison, Stearns, Pope, Douglas, Stevens, Big Stone, Traverse, Grant, Todd, Crow Wing, Aitkin, Carlton, Wadena, Otter Tail, Wilkin, Cass, Becker, Clay, Polk, Beltrami, Marshall, Hubbard, Kittson, Itasca, St. Louis, Lake and Cook shall constitute the Fifth congressional district.

CONGRESSIONAL APPORTIONMENT — 1891

The counties of Dodge, Fillmore, Freeborn, Houston, Mower, Olmsted, Steele, Wabasha, Waseca and Winona shall constitute the First congressional district.

The counties of Blue Earth, Brown, Chippewa, Cottonwood, Faribault, Jackson, Lac qui Parle, Lincoln, Lyon, Martin, Murray, Nicollet, Nobles, Pipestone, Redwood, Rock, Watonwan and Yellow Medicine shall constitute the Second congressional district.

The counties of Carver, Dakota, Goodhue, Le Sueur, McLeod, Meeker, Renville, Rice, Scott ond Sibley shall constitute the Third congressional district.

The counties of Chisago, Isanti, Kanabec, Ramsey and Washington shall constitute the Fourth congressional district.

The county of Hennepin shall constitute the Fifth congressional district.

The counties of Aitkin, Anoka, Beltrami, Benton, Carlton, Cass, Cook, Crow Wing, Hubbard, Itasca, Lake, Mille Lacs, Morrison, Pine, St. Louis, Sherburne, Stearns, Todd, Wadena and Wright shall constitute the Sixth congressional district.

The counties of Becker, Big Stone, Clay, Douglas, Grant, Kandiyohi, Kittson, Marshall, Norman, Otter Tail, Polk, Stevens, Swift, Traverse and Wilkin shall constitute the Seventh congressional district. Roseau and Red Lake counties belong to the Seventh.

CONGRESSIONAL APPORTIONMENT — 1901

The counties of Dodge, Fillmore, Freeborn, Houston, Mower, Olmsted, Steele, Wabasha, Waseca and Winona shall constitute the First congressional district.

The counties of Blue Earth, Brown, Cottonwood, Faribault, Jackson, Martin, Murray, Nobles, Pipestone, Rock and Watonwan shall constitute the Second congressional district.

The counties of Carver, Dakota, Goodhue, Le Sueur, McLeod, Nicollet, Rice, Scott and Sibley shall constitute the Third congressional district.

The counties of Chisago, Ramsey and Washington shall constitute the Fourth congressional district.

The county of Hennepin shall constitute the Fifth congressional district.

The counties of Benton, Cass, Crow Wing, Douglas, Hubbard, Meeker, Morrison, Sherburne, Stearns, Todd, Wadena and Wright shall constitute the Sixth congressional district.

The counties of Big Stone, Chippewa, Grant, Kandiyohi, Lac qui Parle, Lincoln, Lyon, Pope, Redwood, Renville, Stevens, Swift, Traverse and Yellow Medicine shall constitute the Seventh congressional district.

The counties of Aitkin, Anoka, Carlton, Cook, Isanti, Itasca, Kanabec, Lake, Mille Lacs, Pine and St. Louis shall constitute the Eighth congressional district.

The counties of Becker, Beltrami, Clay, Kittson, Marshall, Norman, Otter Tail, Polk, Red Lake, Roseau and Wilkin shall constitute the Ninth congressional district.

Digitized by Google
Original from UNIVERSITY OF MICHIGAN
Generated on 2013-02-14 19:52 GMT / http://hdl.handle.net/2027/mdp.39015049797619
Creative Commons Zero (CC0) / http://www.hathitrust.org/access_use#cc-zero

CONGRESSIONAL APPORTIONMENT — 1913

The counties of Houston, Fillmore, Winona, Wabasha, Olmsted, Mower, Dodge, Freeborn, Waseca and Steele shall constitute the First congressional district.

The counties of Blue Earth, Faribault, Martin, Watonwan, Brown, Cottonwood, Jackson, Nobles, Rock, Pipestone, Murray, Redwood and Lincoln shall constitute the Second congressional district.

The counties of Washington, McLeod, Sibley, Nicollet, Le Sueur, Carver, Scott, Rice, Dakota and Goodhue shall constitute the Third congressional district.

The county of Ramsey shall constitute the Fourth congressional district.

The first, second, fifth, sixth, seventh, eighth, ninth, eleventh, twelfth and thirteenth wards of the city of Minneapolis and the town of St. Anthony, shall constitute the Fifth congressional district.

The counties of Benton, Sherburne, Stearns, Morrison, Aitkin, Todd, Crow Wing, Wadena, Hubbard, Cass and *Beltrami shall constitute the Sixth congressional district.

The counties of Grant, Douglas, Traverse, Stevens, Pope, Big Stone, Swift, Lac qui Parle, Chippewa, Yellow Medicine, Renville, Kandiyohi, Meeker and Lyon shall constitute the Seventh congressional district.

The counties of Koochiching, Itasca, Carlton, St. Louis, Lake and Cook shall constitute the Eighth congressional district.

The counties of Otter Tail, Wilkin, Clay, Becker, Mahnomen, Norman, Polk, Marshall, Red Lake, Pennington, Kittson, Roseau and Clearwater shall constitute the Ninth congressional district.

The counties of Pine, Chisago, Kanabec, Mille Lacs, Isanti, Anoka, Wright and all of the county of Hennepin, except the town of St. Anthony, outside of the city of Minneapolis, and the third, fourth, and tenth wards of the city of Minneapolis shall constitute the Tenth congressional district.

CONGRESSIONAL APPORTIONMENT — 1933

The counties of Rice, Goodhue, Waseca, Steele, Dodge, Wabasha, Olmsted, Winona, Freeborn, Mower, Fillmore and Houston shall constitute the First congressional district.

The counties of McLeod, Carver, Sibley, Scott, Dakota, Nicollet, Le Sueur, Brown, Cottonwood, Watonwan, Blue Earth, Jackson, Martin and Faribault shall constitute the Second congressional district.

**The counties of Anoka, Chisago, Isanti, Washington, and all of Hennepin county outside the city of Minneapolis, and the first, second, third, ninth and tenth wards of the city of Minneapolis, and the first, second, sixth, seventh, eighth, ninth, tenth, eleventh and twelfth precincts of the fourth ward of the city of Minneapolis shall constitute the Third congressional district.

The county of Ramsey shall constitute the Fourth congressional district.

**The fifth, sixth, seventh, eighth, eleventh, twelfth and thirteenth wards of the city of Minneapolis and all of the fourth ward of the city of Minneapolis except precincts numbered 1, 2, 6, 7, 8, 9, 10, 11 and 12 shall constitute the Fifth congressional district.

The counties of Hubbard, Cass, Wadena, Crow Wing, Aitkin, Todd, Morrison, Mille Lacs, Kanabec, Pine, Stearns, Benton, Sherburne, Meeker and Wright shall constitute the Sixth congressional district.

The counties of Traverse, Grant, Douglas, Big Stone, Stevens, Pope, Swift, Lac qui Parle, Chippewa, Kandiyohi, Yellow Medicine, Renville, Lincoln, Lyon, Redwood, Pipestone, Murray, Rock and Nobles shall constitute the Seventh congressional district.

The counties of Koochiching, Itasca, St. Louis, Lake, Cook and Carlton shall constitute the Eighth congressional district.

The counties of Kittson, Roseau, Lake of the Woods, Marshall, Beltrami, Pennington, Red Lake, Polk, Clearwater, Norman, Mahnomen, Clay, Becker, Wilkin and Otter Tail shall constitute the Ninth congressional district.

CONGRESSIONAL APPORTIONMENT — 1961

The first congressional district shall consist of the counties of Dakota, Rice, Goodhue, Steele, Dodge, Wabasha, Olmsted, Winona, Freeborn, Mower, Fillmore, and Houston.

The second congressional district shall consist of the counties of McLeod, Carver, Sibley, Scott, Nicollet, LeSueur, Brown, Pipestone, Murray, Cottonwood, Watonwan, Blue Earth, Waseca, Rock, Nobles, Jackson, Martin, and Faribault.

The third congressional district shall consist of the county of Anoka and all of that part of the county of Hennepin outside of the city of Minneapolis.

The fourth congressional district shall consist of the counties of Ramsey and Washington.

The fifth congressional district shall consist of all of the city of Minneapolis.

The sixth congressional district shall consist of the counties of Crow Wing, Morrison, Mille Lacs, Stearns, Benton, Sherburne, Big Stone, Swift, Kandiyohi, Meeker, Wright, Lac qui Parle, Chippewa, Renville, Yellow Medicine, Lincoln, Lyon, Redwood, and Stevens.

The seventh congressional district shall consist of the counties of Kittson, Roseau, Lake of the Woods, Marshall, Beltrami, Pennington, Red Lake, Polk, Clearwater, Norman, Mahnomen, Clay, Becker, Wilkin, Otter Tail, Hubbard, Cass, Wadena, Todd, Douglas, Pope, Grant, and Traverse.

The eighth congressional district shall consist of the counties of Koochiching, Itasca, St. Louis, Lake, Cook, Carlton, Aitkin, Pine, Kanabec, Isanti, and Chisago.

*Lake of the Woods county formed in 1921 by division of Beltrami county.

**Wards and precincts as they existed in Minneapolis at enactment of Chapter 185, Laws 1933.

Digitized by Google Original from UNIVERSITY OF MICHIGAN

Generated on 2013-02-14 19:52 GMT / http://hdl.handle.net/2027/mdp.39015049797619
Creative Commons Zero (CC0) / http://www.hathitrust.org/access_use#cc-zero

United States Government

UNITED STATES OFFICIALS

President, John F. Kennedy, Massachusetts
Vice President, Lyndon B. Johnson, Texas

MEMBERS OF THE CABINET

Secretary of State.....Dean Rusk, Georgia
Secretary of the Treasury.....J. Douglas Dillon, New Jersey
Secretary of Defense.....Robert S. McNamara, California
Attorney General.....Robert Kennedy, Massachusetts
Postmaster General.....J. Edward Day, California
Secretary of the Interior.....Stewart L. Udall, Arizona
Secretary of Agriculture.....Orville L. Freeman, Minnesota
Secretary of Commerce.....Luther Hodges, North Carolina
Secretary of Labor.....W. Willard Wirtz, Illinois
Secretary of Health, Education and Welfare....Anthony Celebreeze, Ohio

SUPREME COURT OF THE UNITED STATES

Earl Warren, Chief Justice, California

Associate Justices

Hugo L. Black, Alabama
William J. Brennan, New Jersey
Tom C. Clark, Texas
William O. Douglas, Washington
Arthur J. Goldberg, Illinois
John Marshall Harlan, New York
Potter Stewart, Ohio
Byron R. White, Colorado

Digitized by Google
Original from UNIVERSITY OF MICHIGAN
Generated on 2013-02-14 19:52 GMT / http://hdl.handle.net/2027/mdp.39015049797619
Creative Commons Zero (CC0) / http://www.hathitrust.org/access_use#cc-zero

United States Department of Justice in Minnesota

UNITED STATES ATTORNEY

Miles W. Lord, Excelsior, Minnesota

ASSISTANT U. S. ATTORNEYS

Hartley Nordin ..... St. Paul, Minnesota
Patrick J. Foley ..... St. Paul, Minnesota
John J. Connelly ..... St. Paul, Minnesota
Jonathan E. Cudd ..... Richfield, Minnesota
Sidney P. Abramson ..... Minneapolis, Minnesota
Leigh J. Gard ..... Minneapolis, Minnesota

FEDERAL BUREAU OF INVESTIGATION

Special Agent in Charge Richard G. Held ..... Minneapolis, Minnesota

UNITED STATES MARSHAL

Ray H. Hemenway ..... Minneapolis, Minnesota
William J. Thompson, Chief Deputy ..... St. Paul, Minnesota

DEPUTIES

Charlotte McDonald ..... St. Paul, Minnesota
Helen C. Bussjaeger ..... St. Paul, Minnesota
Elizabeth H. Farrell ..... St. Paul, Minnesota
Eleanore H. Neitge ..... St. Paul, Minnesota
Hazel E. Noreen ..... Minneapolis, Minnesota
John A. Mortinson, Jr. ..... St. Paul, Minnesota
Robert L. Allie ..... Minneapolis, Minnesota
William E. Kostohryz ..... St. Paul, Minnesota
James H. Redpath ..... Minneapolis, Minnesota
Donald C. Hanson ..... Duluth, Minnesota

United States Courts in Minnesota

UNITED STATES COURT OF APPEALS

EIGHTH CIRCUIT

The Eighth Judicial Circuit of the United States Court of Appeals comprises the Districts of Minnesota, northern Iowa, southern Iowa, eastern Missouri, western Missouri, eastern Arkansas, western Arkansas, Nebraska, North Dakota and South Dakota.

CIRCUIT JUSTICE

Byron R. White, Circuit Justice ..... Washington, D. C.

CIRCUIT JUDGES

Senior Judges:

Hon. John B. Sanborn ..... St. Paul, Minnesota
Hon. Seth Thomas ..... Fort Dodge, Iowa
One vacancy

Judges:

Hon. Harvey M. Johnsen, Chief Judge ..... Omaha, Nebraska
Hon. Charles J. Vogel ..... Fargo, North Dakota
Hon. Martin Donald Van Oosterhout ..... Sioux City, Iowa
Hon. Marion C. Matthes ..... St. Louis, Missouri
Hon. Harry A. Blackman ..... Rochester, Minnesota
Hon. Albert A. Ridge ..... Kansas City, Missouri
One vacancy

Clerk of the Circuit Court: Robert C. Tucker ..... St. Louis, Missouri

TERMS OF COURT

Second Wednesday in January—First Wednesday in March—First Wednesday in May—Second Wednesday in September—Second Wednesday in November at St. Louis, Mo.

UNITED STATES DISTRICT COURT

DISTRICT OF MINNESOTA

The State of Minnesota constitutes one judicial district, divided into six divisions. The Clerk maintains offices in the Third (St. Paul), Fourth (Minneapolis), and Fifth (Duluth) Divisions only, and all papers and correspondence relative to cases in those divisions should be mailed to the divisional office involved. All papers and correspondence relative to cases in the First, Second, and Sixth Divisions should be mailed to the Clerk's office at St. Paul.

DISTRICT JUDGES

Senior Judge:

Hon. Robert C. Bell ..... St. Paul, Minnesota

Digitized by Google
Original from UNIVERSITY OF MICHIGAN
Generated on 2013-02-14 19:52 GMT / http://hdl.handle.net/2027/mdp.39015049797619
Creative Commons Zero (CC0) / http://www.hathitrust.org/access_use#cc-zero

Judges:

Hon. Edward J. Devitt, Chief Judge ..... Minneapolis, Minnesota
Hon. Gunnar H. Nordbye ..... Minneapolis, Minnesota
Hon. Dennis F. Donovan ..... Duluth, Minnesota
Hon. Earl R. Larson ..... St. Paul, Minnesota

Clerk of the District Court: Frank A. Massey ..... St. Paul, Minnesota

DEPUTY CLERKS OF DISTRICT COURT

William H. Eckley ..... Minneapolis, Minnesota
Marion G. Hilgert ..... St. Paul, Minnesota
Leona G. Stoddard ..... St. Paul, Minnesota
Irya Tahtinen ..... Duluth, Minnesota
Gladys A. M. Rippe ..... Minneapolis, Minnesota
Lawrence R. Tapper ..... St. Paul, Minnesota
Christine H. Orstad ..... Minneapolis, Minnesota
Hazel Gabrielson ..... Minneapolis, Minnesota
Judith C. Palmer ..... Minneapolis, Minnesota
Lorraine V. Leiste ..... Duluth, Minnesota
Thomas N. Lamson ..... Minneapolis, Minnesota
Bernadine L. Brown ..... St. Paul, Minnesota
Helen W. Sinna ..... St. Paul, Minnesota
Joanne Bauer ..... Minneapolis, Minnesota

UNITED STATES COMMISSIONERS

FIRST DIVISION

Richard H. Darby ..... Winona

SECOND DIVISION

Percy M. Meehl ..... Marshall

THIRD DIVISION

Robert E. Chial ..... St. Paul

FOURTH DIVISION

Bernard Zempfer ..... Minneapolis

FIFTH DIVISION

John D. Durfee ..... Duluth
Harvey H. Palmer ..... International Falls

SIXTH DIVISION

Frank C. Barnes ..... Fergus Falls
Warren C. Isely ..... Humboldt
Marcus A. Reed ..... Bemidji
Wendell Y. Henning ..... St. Cloud

GENERAL TERMS OF COURT AND COUNTIES IN THE DIVISION

FIRST DIVISION—at WINONA
(Pretermitted until further order of the court)

Counties in First Division: Dodge, Fillmore, Houston, Mower, Olmsted, Steele, Wabasha and Winona.

SECOND DIVISION—at MANKATO
(Pretermitted until further order of the court)

Counties in Second Division: Blue Earth, Brown, Cottonwood, Faribault, Freeborn, Jackson, Lac qui Parle, Le Sueur, Lincoln, Lyon, Martin, Murray, Nicollet, Nobles, Pipestone, Redwood, Rock, Sibley, Waseca, Watonwan and Yellow Medicine.

THIRD DIVISION—at ST. PAUL
Third Tuesday in April—Second Tuesday in November

Counties in Third Division: Chisago, Dakota, Goodhue, Ramsey, Rice, Scott and Washington.

FOURTH DIVISION—at MINNEAPOLIS
First Tuesday in March—Third Tuesday in September

Counties in Fourth Division: Anoka, Carver, Chippewa, Hennepin, Isanti, Kandiyohi, McLeod, Meeker, Renville, Sherburne, Swift and Wright.

FIFTH DIVISION—at DULUTH
Third Tuesday in May—First Tuesday in December

Counties in Fifth Division: Aitkin, Benton, Carlton, Cass, Cook, Crow Wing, Itasca, Kanabec, Koochiching, Lake, Mille Lacs, Morrison, Pine and St. Louis.

SIXTH DIVISION—at FERGUS FALLS
Second Tuesday in June

Counties in Sixth Division: Becker, Beltrami, Big Stone, Clay, Clearwater, Douglas, Grant, Hubbard, Kittson, Lake of the Woods, Mahnomen, Marshall, Norman, Ottertail, Pennington, Polk, Pope, Red Lake, Roseau, Stearns, Stevens, Todd, Traverse, Wadena and Wilkin.

SPECIAL TERMS OF COURT

ST. PAUL (Third Division)—Fourth Monday of each month except July and August.

MINNEAPOLIS (Fourth Division)—Second Monday of each month except July and August.

DULUTH (Fifth Division)—Third Tuesday in May; First Tuesday in December; First Friday of each other month except July and August.

Special terms of court are held in the sixth division on the opening day of general terms.

Digitized by Google
Original from UNIVERSITY OF MICHIGAN
Generated on 2013-02-14 19:52 GMT / http://hdl.handle.net/2027/mdp.39015049797619
Creative Commons Zero (CC0) / http://www.hathitrust.org/access_use#cc-zero

CONSTITUTION OF THE UNITED STATES

ARTICLE I.

SECTION—

1. Of the legislative power.
2. House of representatives; qualification of members; apportionment of representatives and direct taxes; census; first apportionment; vacancies; officers of the house; impeachments.
3. Senate, classification of senators; qualifications of; vice president to preside; other officers; trial of impeachments.
4. Election of members of congress; meetings of congress.
5. Powers of each house; expulsion of members; journal; adjournments.
6. Compensation and privileges; disabilities of members.
7. Revenue bills; passage and approval of bills; orders and resolutions.
8. General powers of congress.
9. Certain limitations of the powers of congress.
10. Limitation of the powers of individual states.

ARTICLE II.

1. Of the executive powers; electors, how and when chosen; qualifications of president; when powers of, to devolve upon vice president; compensation and oath of president.

SECTION—

2. Powers and duties of president; making of treaties; power of appointment.
3. Other powers and duties.
4. Officers liable to impeachment.

ARTICLE III.

1. Of the judicial power.
2. Extent of the judicial power; jurisdiction of the supreme court; trials for crimes.
3. Treason defined; trial for and punishment.

ARTICLE IV.

1. Effect of public acts, records, etc., of each state.
2. Citizenship; fugitives from justice and from service to be delivered up.
3. Admission of new states; power of congress over territory.
4. Republican form of government guaranteed to the several states; protection from invasion or domestic violence.

ARTICLE V.

1. How constitution may be amended.

ARTICLE VI.

1. Of the public debt; constitution to be supreme law of the land; constitutional oath of office; religious tests prohibited.

ARTICLE VII.

1. Ratification of constitution.

AMENDMENTS

ARTICLE—

1. Religious freedom; freedom of speech and of the press; right of petition.
2. Right to bear arms.
3. Quartering of soldiers.
4. Unreasonable searches and seizures; search warrants.
5. Rights of persons charged with crimes; taking of private property.
6. Trials in criminal cases and rights of the accused.
7. Trials by jury in civil cases.
8. Excessive bail, fines and punishments.
9. Rights of the people.
10. Of powers reserved to the states.
11. Extent of judicial powers.
12. Manner of electing president and vice president; qualifications of vice president.

ARTICLE—

13. Prohibition of slavery.
14. Citizenship; security of persons and property; apportionment of representatives; who prohibited from holding office; validity of the public debt; what obligation to be void.
15. Right of citizens to vote.
16. Income tax.
17. Election of United States senators.
18. Prohibition of the liquor traffic.
19. Women's suffrage.
20. Dates of beginning and ending of terms of president and vice president, senators and representatives and date of the assembling of the congress declared.
21. Eighteenth article of amendment repealed.
22. Limitations on Presidential term.

Preamble. We, the people of the United States, in order to form a more perfect union, establish justice, insure domestic tranquillity, provide for the common defense, promote the general welfare, and secure the blessings of liberty to ourselves and our posterity, do ordain and establish this Constitution for the United States of America.

ARTICLE I.

SECTION 1. All legislative powers herein granted shall be vested in a congress of the United States, which shall consist of a senate and a house of representatives.

SEC. 2. The house of representatives shall be composed of members chosen every second year by the people of the several states, and the electors in each state shall have the qualifications requisite for electors of the most numerous branch of the state legislature.

No person shall be a representative who shall not have attained to the age of twenty-five years and been seven years a citizen of the United States, and who shall not, when elected, be an inhabitant of that state in which he shall be chosen.

Representatives and direct taxes shall be apportioned among the several states which may be included within this Union according to their respective numbers, which shall be determined by adding to the whole number of free persons, including those bound to service for a term of years, and excluding

Digitized by Google
Original from UNIVERSITY OF MICHIGAN
Generated on 2013-02-14 19:52 GMT / http://hdl.handle.net/2027/mdp.39015049797619
Creative Commons Zero (CC0) / http://www.hathitrust.org/access_use#cc-zero

Indians not taxed, three-fifths of all other persons. The actual enumeration shall be made within three years after the first meeting of the Congress of the United States, and within every subsequent term of ten years, in such manner as they shall by law direct. The number of representatives shall not exceed one for every 30,000, but each state shall have at least one representative; and until such enumeration shall be made, the State of New Hampshire shall be entitled to choose 3; Massachusetts, 8; Rhode Island and Providence Plantations, 1; Connecticut, 5; New York 6; New Jersey, 4; Pennsylvania, 8; Delaware, 1; Maryland, 6; Virginia, 10; North Carolina, 5; South Carolina, 5; Georgia, 3.

When vacancies happen in the representation from any state the executive authority thereof shall issue writs of election to fill such vacancies.

The house of representatives shall choose their speaker and other officers, and shall have the sole power of impeachment.

*SEC. 3. The Senate of the United States shall be composed of two senators from each state, elected by the people thereof, for six years; and each senator shall have one vote. The electors in each state shall have the qualifications requisite for electors of the most numerous branch of the state legislatures.

Immediately after they shall be assembled in consequence of the first election, they shall be divided, as equally as may be, into three classes. The seats of the senators of the first class shall be vacated at the expiration of the second year; of the second class at the expiration of the fourth year; and of the third class at the expiration of the sixth year, so that one-third may be chosen every second year. *When vacancies happen in the representation of any state in the Senate, the executive authority of such state shall issue writs of election to fill such vacancies: Provided, that the legislature of any state may empower the executive thereof to make temporary appointments until the people fill the vacancies by election as the legislature may direct.

No person shall be a senator who shall not have attained to the age of thirty years, and been nine years a citizen of the United States, and who shall not, when elected, be an inhabitant of that state for which he shall be chosen.

The vice president of the United States shall be president of the senate, but shall have no vote unless they be equally divided.

The senate shall choose their own officers, and also a president pro tempore, in the absence of the vice president, or when he shall exercise the office of president of the United States.

The senate shall have the sole power to try all impeachments.

When sitting for that purpose they shall be on oath or affirmation. When the president of the United States is tried, the chief justice shall preside; and no person shall be convicted without the concurrence of two-thirds of the members present.

Judgment in cases of impeachment shall not extend further than to removal from office, and disqualification to hold and enjoy any office of honor, trust or profit under the United States; but the party convicted shall nevertheless be liable and subject to indictment, trial, judgment, and punishment according to law.

SEC. 4. The times, places and manner of holding elections for senators and representatives shall be prescribed in each state by the legislature thereof; but the Congress may at any time by law make or alter such regulations, except as to the places of choosing senators.

The Congress shall assemble at least once in every year, and such meetings shall be on the first Monday in December, unless they shall, by law, appoint a different day.

SEC. 5. Each house shall be the judge of the election returns and qualifications of its own members, and a majority of each shall constitute a quorum to do business; but a smaller number may adjourn from day to day, and may be authorized to compel the attendance of absent members, in such manner and under such penalties as each house may provide.

Each house may determine the rules of its proceedings, punish its members for disorderly behavior, and, with the concurrence of two-thirds, expel a member.

Each house shall keep a journal of its proceedings, and from time to time publish the same; excepting such parts as may in their judgment require secrecy; and the yeas and nays of the members of either house on any question shall, at the desire of one-fifth of those present, be entered on the journal.

Neither house, during the session of congress, shall, without the consent of the other, adjourn for more than three days, nor to any other place than that in which the two houses shall be sitting.

SEC. 6. The senators and representatives shall receive a compensation for their services, to be ascertained by law and paid out of the treasury of the United States. They shall, in all cases except treason, felony, and breach of the peace, be privileged from arrest during their attendance at the session of their respective houses, and in going to and returning from the same; and for any speech or debate in either house they shall not be questioned in any other place.

No senator or representative shall, during the time for which he was elected, be appointed to any civil office under the authority of the United States which shall have been created or the emoluments whereof shall have been increased during such time; and no person holding any office under the United States shall be a member of either house during his continuance in office.

SEC. 7. All bills for raising revenue shall originate in the house of representatives, but the senate may propose or concur with amendments, as on other bills.

Every bill which shall have passed the house of representatives and the senate shall, before it becomes a law, be presented to the president of the United States; if he approve, he shall sign it; but if not, he shall return it, with his objections, to that house in which it shall have originated, who shall enter the objections at large on their journal, and proceed to reconsider it. If, after such reconsideration, two-thirds of that house shall agree to pass the bill, it shall be sent, together with the objections, to the other house, by which it shall likewise be reconsidered, and, if approved by two-thirds of that house, it shall become a law. But in all cases the votes of both houses shall be determined by yeas and nays, and the names of the persons voting

*Amendments ratified 1913. See Amendment No. 17.

Digitized by Google
Original from UNIVERSITY OF MICHIGAN
Generated on 2013-02-14 19:52 GMT / http://hdl.handle.net/2027/mdp.39015049797619
Creative Commons Zero (CC0) / http://www.hathitrust.org/access_use#cc-zero

for and against the bill shall be entered on the journal of each house respectively. If any bill shall not be returned by the president within ten days (Sundays excepted) after it shall have been presented to him, the same shall be a law in like manner as if he had signed it, unless the Congress by their adjournment prevent its return; in which case it shall not be a law.

Every order, resolution, or vote to which the concurrence of the senate and house of representatives may be necessary (except on a question of adjournment) shall be presented to the president of the United States, and, before the same shall take effect, shall be approved by him, or being disapproved by him, shall be repassed by two-thirds of the senate and house of representatives, according to the rules and limitations prescribed in the case of a bill.

SEC. 8. The Congress shall have power:

To lay and collect taxes, duties, imposts, and excises, to pay the debts and provide for the common defense and general welfare of the United States; but all duties, imposts and excises shall be uniform through the United States;

To borrow money on the credit of the United States;

To regulate commerce with foreign nations, and among the several states, and with the Indian tribes;

To establish a uniform rule of naturalization and uniform laws on the subject of bankruptcies throughout the United States;

To coin money, regulate the value thereof and of foreign coins, and fix the standard of weights and measures;

To provide for the punishment of counterfeiting the securities and current coin of the United States;

To establish postoffices and postroads;

To promote the progress of science and useful arts, by securing for limited times, to authors and inventors, the exclusive right to their respective writings and discoveries;

To constitute tribunals inferior to the supreme court;

To define and punish piracies and felonies committed on the high seas, and offenses, against the laws of nations;

To declare war, grant letters of marque and reprisal, and make rules concerning captures on land and water;

To raise and support armies; but no appropriation of money to that use shall be for a longer term than two years;

To provide and maintain a navy;

To make rules for the government and regulation of the land and naval forces;

To provide for calling forth the militia to execute the laws of the Union, suppress insurrections and repel invasions;

To provide for organizing, arming and disciplining the militia, and for governing such part of them as may be employed in the Service of the United States, reserving to the states, respectively, the appointment of the officers and the authority of training the militia according to the discipline prescribed by Congress;

To exercise exclusive legislation in all cases whatsoever over such district (not exceeding ten miles square) as may, by cession of particular states and the acceptance of Congress, become the seat of the government of the United States; and to exercise like authority over all places purchased by the consent of the legislature of the state in which the same shall be, for the erection of forts, magazines, arsenals, dock yards, and other needful buildings; and

To make all laws which shall be necessary and proper for carrying into execution the foregoing powers, and all other powers vested by this Constitution in the government of the United States, or in any department or officer thereof.

SEC. 9. The migration or importation of such persons as any of the states now existing shall think proper to admit shall not be prohibited by the Congress prior to the year one thousand eight hundred and eight; but a tax or duty may be imposed on such importation, not exceeding ten dollars for each person.

The privilege of the writ of habeas corpus shall not be suspended unless when, in case of rebellion or invasion, the public safety may require it.

No bill of attainder, or ex post facto law, shall be passed.

No capitation or other direct tax shall be laid, unless in proportion to the census or enumeration hereinbefore directed to be taken.

No tax or duty shall be laid on articles exported from any state.

No preference shall be given, by any regulation of commerce or revenue, to the ports of one state over those of another; nor shall vessels bound to or from one state be obliged to enter, clear or pay duties in another.

No money shall be drawn from the treasury but in consequence of appropriations made by law; and a regular statement and account of the receipts and expenditures of all public money shall be published from time to time.

No title of nobility shall be granted by the United States, and no person holding any office of profit and trust under them shall, without the consent of the Congress, accept of any present, emolument, office or title of any kind whatever, from any king, prince or foreign state.

SEC. 10. No state shall enter into any treaty, alliance or confederation; grant letters of marque and reprisal; coin money; emit bills of credit; make anything but gold and silver coin a tender in payment of debts; pass any bill of attainder, ex post facto law, or law impairing the obligation of contracts or grant any title of nobility.

No state shall, without the consent of Congress, lay any imposts or duties on imports or exports, except what may be absolutely necessary for executing its inspection laws; and the net produce of all duties and imposts laid by any state on imports or exports shall be for the use of the treasury of the United States; and all such laws shall be subject to the revision and control of the Congress.

No state shall, without the consent of Congress, lay any duty of tonnage, keep troops or ships of war in time of peace, enter into any agreement or compact with another state or with a foreign power, or engage in war, unless actually invaded or in such imminent danger as will not admit of delay.

ARTICLE II.

SECTION 1. The executive power shall be vested in a president of the United States of America. He shall hold his office during the term of four years, and, together with the vice president, chosen for the same term, be elected as follows:

Each state shall appoint, in such manner as the legislature thereof may direct, a number of electors equal to the whole num-

Digitized by Google
Original from UNIVERSITY OF MICHIGAN
Generated on 2013-02-14 19:52 GMT / http://hdl.handle.net/2027/mdp.39015049797619
Creative Commons Zero (CC0) / http://www.hathitrust.org/access_use#cc-zero

ber of senators and representatives to which the state may be entitled in the Congress but no senator or representative, or person holding an office of trust or profit under the United States, shall be appointed an elector.

[The electors shall meet in their respective states, and by vote by ballot for two persons, of whom one at least shall not be an inhabitant of the same state with themselves. And they shall make a list of all the persons voted for, and the number of votes for each; which list they shall sign and certify, and transmit, sealed, to the seat of the government of the United States, directed to the president of the senate. The president of the senate shall, in the presence of the senate and house of representatives, open all the certificates; and the votes shall then be counted. The person having the greatest number of votes shall be appointed, if such a number be a majority of the whole number of electors appointed; and if there be more than one who have such majority, and have an equal number of votes, then the house of representatives shall immediately choose, by ballot, one of them for president; and if no person have a majority, then from the five highest on the list the said house shall, in like manner, choose the president. But in choosing the president the vote shall be taken by states, the representation from each state having one vote; a quorum for this purpose shall consist of a member or members from two-thirds of the states, and a majority of all states shall be necessary to a choice. In every case after the choice of the president, the person having the greatest number of votes of the electors shall be the vice president. But if there should remain two or more who have equal votes, the senate shall choose from them, by ballot, the vice president.]*

The Congress may determine the time of choosing the electors, and the day on which they shall give their votes; which day shall be the same throughout the United States.

No person except a natural born citizen, or a citizen of the United States at the time of the adoption of this Constitution, shall be eligible to the office of president; neither shall any person be eligible to that office who shall not have attained to the age of thirty-five years and been fourteen years a resident within the United States.

In case of the removal of the president from office, or of his death, resignation, or inability to discharge the powers and duties of said office, the same shall devolve on the vice president; and the Congress may by law provide for the case of removal, death, resignation, or inability, both of the president and vice president, declaring what officer shall then act as president, and such officer shall act accordingly until the disability be removed, or a president shall be elected.

The president shall, at stated times, receive for his services a compensation which shall neither be increased nor diminished during the period for which he shall have been elected; and he shall not receive within that period any other emolument from the United States, or any of them.

Before he enter on the execution of his office he shall take the following oath or affirmation:

"I do solemnly swear (or affirm) that I will faithfully execute the office of president of the United States, and will, to the best of my ability, preserve, protect and defend the Constitution of the United States."

SEC. 2. The president shall be commander-in-chief of the army and navy of the United States, and of the militia of the several states, when called into the actual service of the United States; he may require the opinion, in writing, of the principal officer in each of the executive departments, upon any subject relating to the duties of their respective offices; and he shall have power to grant reprieves and pardons for offenses against the United States, except in cases of impeachment.

He shall have power, by and with the advice and consent of the senate, to make treaties, provided two-thirds of the senators present concur, and he shall nominate and by and with the advice and consent of the senate shall appoint ambassadors, other public ministers, and consuls, judges of the supreme court, and all other officers of the United States whose appointments are not herein otherwise provided for, and which shall be established by law. But the Congress may, by law, vest the appointment of such inferior officers as they think proper in the president alone, in the courts of law, or in the heads of departments.

The president shall have power to fill all vacancies that may happen during the recess of the senate, by granting commissions which shall expire at the end of their next session.

SEC. 3. He shall, from time to time, give to the Congress information of the state of the Union, and recommend to their consideration such measures as he shall judge necessary and expedient. He may, on extraordinary occasions, convene both houses, or either of them; and in case of disagreement between them with respect to the time of adjournment, he may adjourn them to such time as he shall think proper; he shall receive ambassadors and other public ministers. He shall take care that the laws be faithfully executed, and shall commission all the officers of the United States.

SEC. 4. The president, vice president, and all civil officers of the United States shall be removed from office on impeachment for and conviction of treason, bribery, or other high crimes and misdemeanors.

ARTICLE III.

SECTION 1. The judicial power of the United States shall be vested in one supreme court, and in such inferior courts as the Congress may, from time to time, ordain and establish. The judges, both of the supreme and inferior courts, shall hold their offices during good behavior, and shall, at stated times, receive for their services a compensation which shall not be diminished during their continuance in office.

SEC. 2. The judicial power shall extend to all cases in law and equity, arising under this Constitution, the laws of the United States, and treaties made, or which shall be made under their authority; to all cases affecting ambassadors, other public ministers and consuls; to all cases of admiralty and maritime jurisdiction; to controversies to which the United States shall be a party; to controversies between two or more states, between a state and citizens of another state, between citizens of different states, between citizens of the same state claiming lands under grants of different states, and between a state or the citizens thereof and foreign states, citizens or subjects.*

In all cases affecting ambassadors, other public ministers and consuls, and those in

*The portion in brackets has been superseded by the 12th amendment.

*See the 11th amendment.

Digitized by Google
Original from UNIVERSITY OF MICHIGAN
Generated on 2013-02-14 19:52 GMT / http://hdl.handle.net/2027/mdp.39015049797619
Creative Commons Zero (CC0) / http://www.hathitrust.org/access_use#cc-zero

which a state shall be a party, the supreme court shall have original jurisdiction. In all the other cases before mentioned the supreme court shall have appellate jurisdiction, both as to law and fact, with such exceptions and under such regulations as the Congress shall make.

The trial of all crimes, except in cases of impeachment, shall be by jury, and such trial shall be held in the state where the said crimes shall have been committed; but when not committed within any state, the trial shall be at such place or places as the Congress may by law have directed.

SEC. 3. Treason against the United States shall consist only in levying war against them, or in adhering to their enemies, giving them aid and comfort. No person shall be convicted of treason unless on the testimony of two witnesses to the same overt act, or on confession in open court.

The Congress shall have power to declare the punishment of treason, but no attainder of treason shall work corruption of blood, or forfeiture, except during the life of the person attained.

ARTICLE IV.

SECTION 1. Full faith and credit shall be given in each state to the public acts, records and judicial proceedings of every other state. And the Congress may by general laws prescribe the manner in which such acts, records and proceedings shall be proved, and the effect thereof.

SEC. 2. The citizens of each state shall be entitled to all privileges and immunities of citizens of the several states.

A person charged in any state with treason, felony, or other crime, who shall flee from justice and be found in another state, shall on demand of the executive authority of the state from which he fled, be delivered up, to be removed to the state having jurisdiction of the crime.

No person held to service or labor in one state under the laws thereof, escaping into another, shall, in consequence of any law or regulation therein, be discharged from such service or labor, but shall be delivered up on claim of the party to whom such service or labor may be due.

SEC. 3. New states may be admitted by the Congress into this Union; but no new state shall be formed or erected within the jurisdiction of any other state, nor any state be formed by the junction of two or more states or parts of states, without the consent of the legislatures of the states concerned, as well as of the Congress.

The Congress shall have power to dispose of and make all needful rules and regulations respecting the territory or other property belonging to the United States, and nothing in this Constitution shall be so construed as to prejudice any claims of the United States or of any particular state.

SEC. 4. The United States shall guarantee to every state in the Union a republican form of government; and shall protect each of them against invasion, and, on application of the legislature, or of the executive (when the legislature cannot be convened), against domestic violence.

ARTICLE V.

The Congress, whenever two-thirds of both houses shall deem it necessary, shall propose amendments to this Constitution, or, on the application of the legislatures of two-thirds of the several states, shall call a convention for proposing amendments, which in either case shall be valid, to all intents and purposes, as part of this Constitution, when ratified by the legislatures of three-fourths of the several states, or by conventions in three-fourths thereof, as the one or the other mode of ratification may be proposed by the congress; provided, that no amendment which may be made prior to the year one thousand eight hundred and eight shall in any manner affect the first and fourth clauses in the ninth section of the first article; and that no state, without its consent, shall be deprived of its equal suffrage in the senate.

ARTICLE VI.

All debts contracted and engagements entered into, before the adoption of this Constitution, shall be as valid against the United States under this Constitution, as under the confederation.

This Constitution, and the laws of the United States which shall be made in pursuance thereof, and all treaties made, or which shall be made, under the authority of the United States, shall be the supreme law of the land, and the judges in every state shall be bound thereby, anything in the Constitution or laws of any state to the contrary notwithstanding.

The senators and representatives before mentioned, and the members of the several state legislatures, and all executive and judicial officers, both of the United States and of the several states, shall be bound by oath or affirmation to support this Constitution, but no religious test shall ever be required as a qualification to any office or public trust under the United States.

ARTICLE VII.

The ratification of the conventions of nine states shall be sufficient for the establishment of this Constitution between the states so ratifying the same.

Generated on 2013-02-14 19:52 GMT / http://hdl.handle.net/2027/mdp.39015049797619
Creative Commons Zero (CC0) / http://www.hathitrust.org/access_use#cc-zero
Digitized by Google
Original from UNIVERSITY OF MICHIGAN

AMENDMENTS TO THE CONSTITUTION

In addition to, and amendment of, the Constitution of the United States of America, proposed by Congress and ratified by the Legislatures of the several states, pursuant to the fifth article of the original Constitution.

AMENDMENT I.

Congress shall make no law respecting an establishment of religion, or prohibiting the free exercise thereof; or abridging the freedom of speech, or of the press, or the right of the people peaceably to assemble, or to petition the government for a redress of grievances.

AMENDMENT II.

A well regulated militia being necessary to the security of a free state, the right of the people to keep and bear arms shall not be infringed.

AMENDMENT III.

No soldier shall, in time of peace, be quartered in any house without the consent of the owner, nor in time of war but in a manner to be prescribed by law.

AMENDMENT IV.

The right of the people to be secure in their persons, houses, papers and effects, against unreasonable searches and seizures, shall not be violated, and no warrant shall issue but upon probable cause, supported by oath or affirmation, and particularly describing the place to be searched and the persons or things to be seized.

AMENDMENT V.

No person shall be held to answer for a capital or otherwise infamous crime, unless on a presentment or indictment of a grand jury, except in cases arising in the land or naval forces, or in the militia, when in actual service, in time of war and public danger; nor shall any person be subject for the same offense to be twice put in jeopardy of life or limb; nor shall be compelled in any criminal case to be witness against himself; nor be deprived of life, liberty, or property without due process of law; nor shall private property be taken for public use without just compensation.

AMENDMENT VI.

In all criminal prosecutions the accused shall enjoy the right to a speedy and public trial by an impartial jury of the state and district wherein the crime shall have been committed, which district shall have been previously ascertained by law, and to be informed of the nature and cause of the accusation; to be confronted with the witnesses against him; to have compulsory process for obtaining witnesses in his favor; and to have the assistance of counsel for his defense.

AMENDMENT VII.

In suits at common law, where the value in controversy shall exceed twenty dollars, the right of trial by jury shall be preserved, and no fact tried by a jury shall be otherwise re-examined in any court in the United States than according to the rules of the common law.

AMENDMENT VIII.

Excessive bail shall not be required, nor excessive fines imposed, nor cruel and unusual punishments inflicted.

AMENDMENT IX.

The enumeration in the Constitution of certain rights shall not be construed to deny or disparage others retained by the people.

AMENDMENT X.

The powers not delegated to the United States by the Constitution, nor prohibited by it to the states, are reserved to the states, respectively, or to the people.

AMENDMENT XI

The judicial power of the United States shall not be construed to extend to any suit in law or equity, commenced or prosecuted against one of the United States by citizens of another state, or by citizens or subjects of any foreign state.

AMENDMENT XII.

The electors shall meet in their respective states, and vote by ballot for president and vice president, one of whom at least shall not be an inhabitant of the same state with themselves; they shall name in their ballots the person voted for as president, and in distinct ballot the person voted for as vice president; and they shall make distinct lists of all persons voted for as president and of all persons voted for as vice president, and of the number of votes for each; which lists they shall sign and certify, and transmit, sealed, to the seat of the government of the United States, directed to the president of the senate; the president of the senate shall, in presence of the senate and house of representatives, open all the certificates, and the votes shall then be counted; the person having the greatest number of votes for president shall be the president; if such number be a majority of the whole number of electors appointed; and if no person have such majority, then from the persons having the highest numbers, not exceeding three on the list of those voted for as president, the house of representatives shall choose immediately, by ballot, the president. But in choosing the president the vote shall be taken by states, the representation from each state having one vote; a quorum for this purpose shall consist of a member or members from two-thirds of the states; and a majority of all the states shall be necessary to a choice. And if the house of representatives shall not choose a president whenever the right of choice shall devolve upon them, before the fourth day of March next following, then the vice president shall act as president, as in the case of the death or other constitutional disability of the president.

The person having the greatest number of votes as vice president shall be the vice president, if such number be a majority of the whole number of electors appointed, and if no person have a majority, then, from the two highest numbers on the list, the senate shall choose the vice president; a quorum for the purpose shall consist of two-thirds of the whole number of senators, and a majority of the whole number shall be necessary to a choice.

Digitized by Google
Original from UNIVERSITY OF MICHIGAN
Generated on 2013-02-14 19:52 GMT / http://hdl.handle.net/2027/mdp.39015049797619
Creative Commons Zero (CC0) / http://www.hathitrust.org/access_use#cc-zero

But no person constitutionally ineligible to the office of president shall be eligible to that of vice president of the United States.

AMENDMENT XIII.

SECTION 1. Neither slavery nor involuntary servitude, except as a punishment for crime whereof the party shall have been duly convicted, shall exist within the United States, or any place subject to their jurisdiction.

SEC. 2. Congress shall have power to enforce this article by appropriate legislation.

AMENDMENT XIV.

SECTION 1. All persons born or naturalized in the United States, and subject to the jurisdiction thereof, are citizens of the United States and of the state wherein they reside. No state shall make or enforce any law which shall abridge the privileges or immunities of citizens of the United States; nor shall any state deprive any person of life, liberty, or property without due process of law, nor deny to any person within its jurisdiction the equal protection of the laws.

SEC. 2. Representatives shall be apportioned among the several states according to their respective numbers, counting the whole number of persons in each state, excluding Indians not taxed. But when the right to vote at any election for the choice of electors for president and vice president of the United States, representatives in Congress, the executive and judicial officers of a state, or the members of the legislature thereof, is denied to any of the male inhabitants of such state, being twenty-one years of age, and citizens of the United States, or in any way abridged, except for participation in rebellion or other crime, the basis of representation therein shall be reduced in the proportion which the number of such male citizens shall bear to the whole number of male citizens twenty-one years of age in such state.

SEC. 3. No person shall be a senator or representative in Congress or elector of president and vice president, or hold any office, civil or military, under the United States, or under any state, who, having previously taken an oath, as a member of Congress, or as an officer of the United States, or as a member of any state legislature, or as an executive or judicial officer of any state, to support the Constitution of the United States, shall have engaged in insurrection or rebellion against the same, or given aid or comfort to the enemies thereof. But Congress may by a vote of two-thirds of each house remove such disability.

SEC. 4. The validity of the public debt of the United States, authorized by law, including debts incurred for payment of pensions and bounties for services in suppressing insurrection or rebellion, shall not be questioned. But neither the United States nor any state shall assume or pay any debt or obligation incurred in aid of insurrection or rebellion against the United States, or any claim for the loss or emancipation of any slave; but all such debts, obligations and claims shall be held illegal and void.

SEC. 5. The Congress shall have power to enforce, by appropriate legislation, the provisions of this article.

AMENDMENT XV.

SECTION 1. The right of citizens of the United States to vote shall not be denied or abridged by the United States, or by any state, on account of race, color or previous condition of servitude.

SEC. 2. The Congress shall have power to enforce this article by appropriate legislation.

AMENDMENT XVI.

The Congress shall have power to lay and collect taxes on incomes, from whatever source derived, without apportionment among the several states, and without regard to any census or enumeration.

AMENDMENT XVII.

The Senate of the United States shall be composed of two Senators from each state, elected by the people thereof, for six years; and each Senator shall have one vote. The electors in each state shall have the qualifications requisite for electors of the most numerous branch of the state legislatures.

When vacancies happen in the representation of any state in the Senate, the executive authority of such state shall issue writs of election to fill such vacancies: Provided, that the legislature of any state may empower the executive thereof to make temporary appointment until the people fill the vacancies by election as the legislature may direct.

This amendment shall not be so construed as to affect the election or term of any Senator chosen before it becomes valid as part of the Constitution.

AMENDMENT XVIII.

SECTION 1. After one year from the ratification of this article the manufacture, sale, or transportation of intoxicating liquors within, the importation thereof into, or the exportation thereof from the United States and all territory subject to the jurisdiction thereof for beverage purposes is hereby prohibited.

SEC. 2. The Congress and the several states shall have concurrent power to enforce this article by appropriate legislation.

AMENDMENT XIX.

SECTION 1. The right of citizens of the United States to vote shall not be denied or abridged by the United States or any state on account of sex.

SEC. 2. Congress shall have power to enforce this article by appropriate legislation.

AMENDMENT XX.

SECTION 1. The terms of the President and Vice President shall end at noon on the 20th day of January, and the terms of Senators and Representatives at noon on the 3rd day of January, of the years in which such terms would have ended if this article had not been ratified; and the terms of their successors shall then begin.

SEC. 2. The Congress shall assemble at least once in every year, and such meeting shall begin at noon on the 3rd day of January, unless they shall by law appoint a different day.

SEC. 3. If, at the time fixed for the beginning of the term of the President, the President elect shall have died, the Vice President elect shall become President. If a President shall not have been chosen before the time fixed for the beginning of his term, or if the President elect shall have failed to qualify, then the Vice President elect shall act as President until a President shall have qualified; and the Congress may by

Digitized by Google
Original from UNIVERSITY OF MICHIGAN
Generated on 2013-02-14 19:52 GMT / http://hdl.handle.net/2027/mdp.39015049797619
Creative Commons Zero (CC0) / http://www.hathitrust.org/access_use#cc-zero

law provide for the case wherein neither a President elect nor a Vice President elect shall have qualified, declaring who shall then act as President, or the manner in which one who is to act shall be selected, and such person shall act accordingly until a President or Vice President shall have qualified.

SEC. 4. The Congress may by law provide for the case of the death of any of the persons from whom the House of Representatives may choose a President whenever the right of choice shall have devolved upon them, and for the case of the death of any of the persons from whom the Senate may choose a Vice President whenever the right of choice shall have devolved upon them.

SEC. 5. Sections 1 and 2 shall take effect on the 15th day of October following the ratification of this article.

SEC. 6. This article shall be inoperative unless it shall have been ratified as an amendment to the Constitution by the Legislatures of three-fourths of the several States within seven years from the date of its submission.

AMENDMENT XXI.

SECTION 1. The eighteenth article of amendment to the Constitution of the United States is hereby repealed.

SEC. 2. The transportation or importation into any State, Territory, or possession of the United States for delivery or use therein of intoxicating liquors, in violation of the laws thereof, is hereby prohibited.

SEC. 3. This article shall be inoperative unless it shall have been ratified as an amendment to the Constitution by conventions in the several States, as provided in the Constitution, within seven years from the date of the submission hereof to the States by the Congress.

AMENDMENT XXII.

SECTION 1. No person shall be elected to the office of the President more than twice, and no person who has held the office of President, or acted as President, for more than two years of a term to which some other person was elected President shall be elected to the office of the President more than once. But this Article shall not apply to any person holding the office of President when this Article was proposed by the Congress, and shall not prevent any person who may be holding the office of President, or acting as President, during the term within which this Article becomes operative, from holding the office of President or acting as President during the remainder of such term.

SEC. 2. This article shall be inoperative unless it shall have been ratified as an amendment to the Constitution by the legislatures of three-fourths of the several States within seven years from the date of its submission to the States by the Congress.

AMENDMENT XXIII.*

PRESIDENTIAL ELECTORS FOR DISTRICT OF COLUMBIA

SECTION 1. The District constituting the seat of Government of the United States shall appoint in such manner as the Congress may direct:

A number of electors of President and Vice President equal to the whole number of Senators and Representatives in Congress to which the District would be entitled if it were a State, but in no event more than the least populous State; they shall be in addition to those appointed by the States, but they shall be considered, for the purposes of the election of President and Vice President, to be electors appointed by a State; and they shall meet in the District and perform such duties as provided by the twelfth article of amendment.

SEC. 2. The Congress shall have power to enforce this article by appropriate legislation.

NOTE.—The Constitution was adopted Sept. 17, 1787, by the unanimous consent of the states present in the convention appointed in pursuance of the resolution of the Congress of the confederation, of the twenty-first of February, 1787, and was ratified by the conventions of the several states, as follows, viz.: By convention of Delaware, Dec. 7, 1787; Pennsylvania, Dec. 12, 1787; New Jersey, Dec. 18, 1787; Georgia, Jan. 2, 1788; Connecticut, Jan. 9, 1788; Massachusetts, Feb. 6, 1788; Maryland, April 28, 1788; South Carolina, May 23, 1788; New Hampshire, June 21, 1788; Virginia, June 26, 1788; New York, July 26, 1788; North Carolina, Nov. 21, 1789; Rhode Island, May 29, 1790.

The first ten of the amendments were proposed at the first session of the First Congress of the United States, Sept. 25, 1789; and were finally ratified by the constitutional number of states Dec. 15, 1791. The eleventh amendment was proposed at the first session of the Third Congress, March 5, 1794, and was declared in a message from the president of the United States to both houses of Congress, dated Jan. 8, 1798, to have been adopted by the contitutional number of states. The twelfth amendment was proposed at the first session of the Eighth Congress, Dec. 12, 1803; and was adopted by the constitutional number of states in 1804, according to a public notice thereof by the secretary of state, dated Sept. 25, 1804.

The thirteenth amendment was proposed at the second session of the Thirty-Eighth Congress, Feb. 1, 1865, and was adopted by the constitutional number of states in 1865, according to a public notice thereof by the secretary of state, dated Dec. 18, 1865.

Generated on 2013-02-14 19:52 GMT / http://hdl.handle.net/2027/mdp.39015049797619
Creative Commons Zero (CC0) / http://www.hathitrust.org/access_use#cc-zero
Digitized by Google
Original from UNIVERSITY OF MICHIGAN

The fourteenth amendment took effect July 28, 1868.
The fifteenth amendment took effect March 30, 1870.
The sixteenth amendment took effect February 25, 1913.
The seventeenth amendment took effect May 31, 1913.
The eighteenth amendment took effect January 29, 1920.
The nineteenth amendment took effect August 27, 1920.
The twentieth amendment was proclaimed February 6, 1933.
The twenty-first amendment was proclaimed December 5, 1933.
The twenty-second amendment was ratified by requisite number of states on February 28, 1951. Proclaimed March 1, 1951.

*HISTORICAL NOTE.—Proposal and ratification. This amendment was proposed by the Eighty-sixth Congress on June 16, 1960 and was declared by the Administrator of General Services on Apr. 3, 1961, to have been ratified.

Note: Congress adopted Senate Joint Resolution 29 providing for a constitutional amendment prohibiting the United States or any state from adopting legislation taking the voting privilege away from any citizen because of the individual's failure to pay a poll tax or any other tax.

The measure was adopted by a two-thirds vote in the Senate on March 27, 1962, in the House on August 27, and submitted to the state legislatures for ratification as provided in Article 5, U. S. Constitution. It must be ratified by three-fourths of the fifty states before becoming part of the U. S. Constitution.

Generated on 2013-02-14 19:52 GMT / http://hdl.handle.net/2027/mdp.39015049797619
Creative Commons Zero (CC0) / http://www.hathitrust.org/access_use#cc-zero

Digitized by Google

Original from
UNIVERSITY OF MICHIGAN

Generated on 2013-02-14 19:52 GMT / http://hdl.handle.net/2027/mdp.39015049797619
Creative Commons Zero (CC0) / http://www.hathitrust.org/access_use#cc-zero

Digitized by Google

Original from
UNIVERSITY OF MICHIGAN

Chapter 8

GOVERNMENT in the Fifty States

Contents:

1. The Autonomy of the States
2. Officials of the States, name, office, politics, term, salary
3. State Legislatures — 1963, number of members, terms, time of meeting, salaries and compensation
4. Minnesota State Government

THE AUTONOMY OF THE STATES

The fifty states appear to be autonomous and self-governing but not sovereign units within the Union. Their autonomy lies in their prerogative to exercise on their own initiative and responsibility whatever powers and functions they have under the United States Constitution. They do not need to obtain enabling legislation from Congress or executive approval from the President to utilize the powers that they possess.

Under the United States Constitution each state may pass any law and undertake any function that the proper authorities of the state think best. State powers and functions include all those powers of government that are left after the constitutional grant of certain powers to the national government. Therefore, the powers and functions of the fifty states are residual and largely undefined. A state may adopt any system of taxation that is consistent with ordinary due process, except that it may not tax imports, exports, and instrumentalities of the federal government. Staying within the rule that its government must be republican in form, a state may change its government in any way it chooses and may set up any system of local government that it desires.

In short, the power of each state is considerable. Each possesses a wide range of choices with respect to what it shall do, how its government shall be organized, and how it shall finance its services. Furthermore, only by a constitutional amendment that would require a three-fourths vote of the states could the states be deprived of their present autonomy.

Generated on 2013-02-14 19:52 GMT / http://hdl.handle.net/2027/mdp.39015049797619
Creative Commons Zero (CC0) / http://www.hathitrust.org/access_use#cc-zero
Digitized by Google
Original from UNIVERSITY OF MICHIGAN

Generated on 2013-02-14 19:52 GMT / http://hdl.handle.net/2027/mdp.39015049797619
Creative Commons Zero (CC0) / http://www.hathitrust.org/access_use#cc-zero

OFFICIALS OF THE STATES† — 1963

STATE	GOVERNOR	LIEUTENANT GOVERNOR	SECRETARY OF STATE	STATE TREASURER	STATE AUDITOR	ATTORNEY GENERAL
Alabama	George C. Wallace (D-67)	Jim Allen (D-67)	Mrs. Agnes Baggett (D-67)	Mary T. H. Garner (D-67)	Bettye Frink (D-67)	Richmond M. Flowers (D-67)
Alaska	William A. Egan (D-67)	.....	Hugh J. Wade (D-67)	.....	.....	George N. Hayes (D-Appt.)
Arizona	Paul Fannin (R-65)	.....	Wesley Bolin (D-65)	Milton Husky (D-65)	Jewel W. Jordan (D-65)	Robert Pickrell (R-65)
Arkansas	Orval E. Faubus (D-65)	Nathan Gordon (D-65)	Kelly Bryant (D-65)	Nancy J. Hall (D-65)	Jimmie Jones (D-65)	Bruce Bennett (D-65)
California	Edmund G. Brown (D-67)	Glenn M. Anderson (D-67)	Frank M. Jordan (R-67)	Bert Betts (D-67)	Alan Cranston (D-67)	Stanley Mosk (D-67)
Colorado	John A. Love (R-65)	Robert Knous (D-65)	Byron A. Anderson (R-65)	Homer Bedford (D-65)	John Proctor (R-65)	Duke Dunbar (R-65)
Connecticut	John N. Dempsey (D-67)	Samuel J. Tedesco (D-67)	Ella T. Grasso (D-67)	Gerald A. Lamb (D-67)	Raymond S. Thatcher (D-67)	Albert L. Coles (D-67)
Delaware	Elbert N. Carvel (D-65)	Eugene Lammot (D-65)	Elisha C. Dukes (D-Appt.)	Belle Everett (D-65)	Ernest E. Killen (D-65)	David P. Buckson (R-67)
Florida	Farris Bryant (D-65)	.....	Tom Adams (D-65)	J. Edwin Larson (D-65)	Ray E. Green (D-65)	Richard W. Ervin (D-65)
Georgia	Carl E. Sanders (D-67)	Peter Zack Geer (D-67)	Ben W. Fortson, Jr. (D-67)	Jack B. Ray (D-67)	B. E. Thrasher, Jr. (D-Appt.)	Eugene Cook (D-67)
Hawaii	John A. Burns (D-67)	William S. Richardson (D-67)	*	Sidney Hashimoto (D-67)	Valentine U. Marciel (D-67)	Bert T. Kobayashi (D-67)
Idaho	Robert E. Smylie (R-67)	W. E. Drevlow (D-67)	Arnold Williams (D-67)	Marjorie R. Moon (D-67)	Joe R. Williams (D-67)	Allan G. Shepard (R-67)
Illinois	Otto Kerner (D-65)	Samuel H. Shapiro (D-65)	Charles F. Carpentier (R-65)	William J. Scott (R-67)	Michael J. Howlett (D-65)	William G. Clark (D-65)
Indiana	Matthew E. Welsh (D-65)	Richard O. Ristine (R-65)	Charles O. Hendricks (R-65)	Robert E. Hughes (R-65)	Dorothy Gardner (R-65)	Edwin K. Steers (R-65)
Iowa	Harold Hughes (D-65)	William Mooty (R-65)	Melvin Synhorst (R-65)	M. L. Abrahamson (R-65)	Chet B. Akers (R-65)	Evan Hultman (R-65)
Kansas	John Anderson, Jr. (R-65)	Harold H. Chase (R-65)	Paul R. Shanahan (R-65)	Walter H. Peery (R-65)	Clay E. Hedrick (R-65)	William M. Ferguson (R-65)
Kentucky	Bert Combs (D-64)	Wilson W. Wyatt (D-64)	Henry H. Carter (D-64)	Mrs. Thelma Stovall (D-64)	Joseph Schneider (D-64)	John B. Breckinridge (D-64)
Louisiana	Jimmie H. Davis (D-64)	C. C. Aycock (D-64)	Wade O. Martin, Jr. (D-64)	A. P. Tugwell (D-64)	R. R. Theriot (D-64)	Jack P. F. Gremillion (D-64)
Maine	John H. Reed (R-67)	.....	Paul A. MacDonald (R-65)	Frank S. Carpenter (R-65)	Michael A. Napolitano (R-65)	Frank E. Hancock (R-65)
Maryland	J. Millard Tawes (D-67)	.....	Lloyd L. Simpkins (D-67)	John A. Luetkemeyer (D-67)	Leo J. Parr (D-63)	Thomas B. Finan (D-67)
Massachusetts	Endicott Peabody (D-65)	Francis X. Bellotti (D-65)	Kevin H. White (D-65)	John T. Driscoll (D-65)	Thomas J. Buckley (D-65)	Edward W. Brooke (R-65)
Michigan	George Romney (R-65)	T. John Lesinski (D-65)	James M. Hare (D-65)	Sanford A. Brown (D-65)	Billie S. Farnum (D-65)	Frank J. Kelley (D-65)
Minnesota	Karl F. Rolvaag (D-67)	A. M. Keith (D-67)	Joseph L. Donovan (D-67)	Val Bjornson (R-67)	Stafford King (R-67)	Walter F. Mondale (D-67)
Mississippi	Ross R. Barnett (D-64)	Paul B. Johnson (D-64)	Heber Ladner (D-64)	Evelyn Gandy (D-64)	Wm. D. Neal (D-64)	Joe T. Patterson (D-64)
Missouri	John M. Dalton (D-65)	Hilary A. Bush (D-65)	Warren E. Hearnes (D-65)	Milton Carpenter (D-65)	Haskell Holman (D-67)	Thomas F. Eagleton (D-65)
Montana	Tim Babcock (R-65)	Vacant	Frank Murray (D-65)	Edna J. Hinman (R-65)	E. V. Omholt (R-65)	Forrest H. Anderson (D-65)
Nebraska	Frank B. Morrison (D-65)	Dwight W. Burney (R-65)	Frank Marsh (R-65)	Clarence L. E. Swanson (R-65)	Ray C. Johnson (R-65)	Clarence Meyer (R-65)
Nevada	Grant Sawyer (D-67)	Paul Laxalt (R-67)	John Koontz (D-67)	Michael Mirabelli (D-67)	Keith Lee (D-67)	Harvey Dickerson (D-67)
New Hampshire	John W. King (D-65)	.....	Robert L. Stark (R-Appt.)	Alfred S. Cloues (R-Appt.)	Leonard S. Hill (D-63)	William Maynard (R-66)
New Jersey	Richard J. Hughes (D-66)	.....	Robert J. Burkhardt (D-66)	John A. Kervick (D-66)	Frank Durand (R)	Arthur J. Sills (D-66)
New Mexico	Jack M. Campbell (D-65)	Mack Easley (D-65)	Alberta Miller (D-65)	Joseph B. Grant (D-65)	Alex J. Armijo (D-65)	Earl E. Hartley (D-65)
New York	Nelson A. Rockefeller (R-67)	Malcolm Wilson (R-67)	Caroline K. Simon (R-Appt.)	J. H. Murphy (R-Appt.)	Arthur Levitt (D-67)	Louis J. Lefkowitz (R-67)
North Carolina	Terry Sanford (D-65)	Vacant	Thad Eure (D-65)	Edwin Gill (D-65)	Henry L. Bridges (D-65)	Wade Bruton (D-65)
North Dakota	William L. Guy (D-65)	Frank A. Wenstrom (R-65)	Ben Meier (R-65)	Phil Hoghaug (R-65)	Curtis Olson (R-65)	Helid Johanneson (R-65)
Ohio	James A. Rhodes (R-67)	John W. Brown (R-67)	Ted W. Brown (R-67)	John D. Herbert (R-67)	Roger W. Tracy (R-67)	William B. Saxbe (R-67)
Oklahoma	Henry Bellmon (R-67)	Leo Winters (D-67)	James M. Bullard (D-67)	C. P. Williams (D-67)	A. F. Shaw (D-67)	Charles Nesbitt (D-67)
Oregon	Mark O. Hatfield (R-67)	.....	Howell Appling, Jr. (R-65)	Howard C. Belton (R-65)	.....	Robert Y. Thornton (D-65)
Pennsylvania	William W. Scranton (R-67)	Raymond P. Shafer (R-67)	George I. Bloom (R-Appt.)	Grace M. Sloan (D-65)	Thomas Z. Minehart (D-65)	Walter Allesandroni (R-Appt.)
Rhode Island	John H. Chafee (R-65)	Edward P. Gallogly (D-65)	August P. LaFrance (D-65)	Raymond H. Hawksley (D-65)	.....	J. Joseph Nugent (D-65)
South Carolina	Donald S. Russell (D-67)	Robert E. McNair (D-67)	O. Frank Thornton (D-67)	Jeff B. Bates (D-67)	E. C. Rhodes (D-67)	Daniel R. McLeod (D-67)
South Dakota	Archie Gubbrud (R-65)	Nils A. Boe (R-65)	Essie Wiedenman (R-65)	Lloyd Jorgenson (R-65)	Al Hamre (R-65)	Frank L. Farrar (R-65)
Tennessee	Frank G. Clement (D-67)	James L. Bomar (D-65)	Joe C. Carr (D-65)	James H. Alexander (D-65)	William Snodgrass (D-65)	George McCanless (D-66)
Texas	John Connally (D-65)	Preston Smith (D-65)	Crawford Martin (D-65)	Jesse James (D-65)	C. H. Cavness (D-65)	Waggoner Carr (D-65)
Utah	George D. Clyde (R-65)	.....	Lamont F. Toronto (R-65)	Sharp M. Larsen (D-65)	Sherman J. Preece (R-65)	A. Pratt Kesler (R-65)
Vermont	Phillip Hoff (D-65)	Ralph Foote (R-65)	Howard Armstrong (R-65)	George Amidon (R-65)	David Anderson (R-65)	Charles Gibson (R-65)
Virginia	A. S. Harrison, Jr. (D-66)	Mills E. Goodwin (D-66)	Martha Bell Conway (D-66)	Lewis H. Vaden (D-66)	J. Gordon Bennett (D-66)	Robert Y. Button (D-66)
Washington	Albert D. Rosellini (D-65)	John A. Cherberg (D-65)	Victor A. Meyers (D-65)	Tom Martin (D-65)	Cliff Yelle (D-65)	John J. O'Connell (D-65)
West Virginia	W. W. Barron (D-65)	.....	Joe F. Burdett (D-65)	John H. Kelly (D-65)	Denzil L. Gainer (D-65)	C. Donald Robertson (D-65)
Wisconsin	John W. Reynolds (D-65)	Jack Olson (R-65)	Robert C. Zimmerman (R-65)	Dena A. Smith (R-65)	J. Jay Keliher (Appt.)	George Thompson (R-65)
Wyoming	Cliff Hansen (R-67)	.....	Mrs. Thyra Thomson (R-67)	Everett T. Copenhaver (R-67)	Mrs. Minnie A. Mitchell (R-67)	John F. Raper (R-67)

* Duties performed by Lieutenant Governor.

† Political party and expiration date of term in parentheses.

‡ Secretary of State and Treasurer appointed by Legislature.

Digitized by Google
Original from UNIVERSITY OF MICHIGAN

Generated on 2013-02-14 19:52 GMT / http://hdl.handle.net/2027/mdp.39015049797619
Creative Commons Zero (CC0) / http://www.hathitrust.org/access_use#cc-zero

FIFTY STATES
SALARIES OF STATE OFFICIALS — 1963

State	Governor	Lieutenant Governor	Secretary of State	State Treasurer	State Auditor	Attorney General
Alabama	$25,000	$32/day per diem	$10,000	$10,000	$10,000	$12,000
Alaska	25,000	.....	18,000	.....	.....	18,000
Arizona	22,500	.....	13,000	10,800	13,000	16,800
Arkansas	10,000	1,200	5,000	5,000	5,000	6,000
California	44,100	22,050	21,499	21,499	22,050	27,300
Colorado	20,000	4,800	10,000	10,000	10,000	15,000
Connecticut	15,000	5,000	8,000	8,000	8,000	12,500
Delaware	17,500	3,000	8,000	6,000	6,000	10,000
Florida	22,500	.....	17,500	17,500	17,500	17,500
Georgia	12,000	2,000	12,000	18,000	7,500	12,000
Hawaii	27,500	21,500	.....	18,000	18,500	18,500
Idaho	15,000	1,200	10,000	10,000	10,000	10,000
Illinois	30,000	16,000	20,000	20,000	20,000	20,000
Indiana	15,000	11,500	16,500	16,500	16,500	11,500
Iowa	17,500	$60/day during Legis. session	11,000	11,000	11,000	12,000
Kansas	20,000	4,800	10,000	10,000	10,000	12,500
Kentucky	18,000	12,000	12,000	12,000	12,000	12,000
Louisiana	20,000	15,000	17,000	13,500	13,500	17,000
Maine	15,000	.....	10,200	7,500	10,000	10,000
Maryland	15,000	.....	10,000	2,500	12,000	15,000
Massachusetts	20,000	11,000	11,000	11,000	11,000	15,000
Michigan	27,500	10,500	17,500	17,500	17,500	17,500
Minnesota	22,500	2,400	16,500	16,500	16,500	18,000
Mississippi	25,000	3,250	12,500	12,500	12,500	12,500
Missouri	25,000	12,000	15,000	15,000	15,000	15,000
Montana	14,000	$25/day	8,000	8,000	8,000	9,500
Nebraska	14,000	3,000	9,000	9,000	9,000	11,500
Nevada	20,000	3,600	12,000	12,000	12,000	12,000
New Hampshire	16,587.22	.....	8,993.14	8,993.14	11,478.22	10,249.20
New Jersey	35,000	.....	17,000	20,000	12,000	22,000
New Mexico	17,500	$40/Diem	10,000	10,000	11,000	12,000
New York	50,000	20,000	28,875	28,875	35,000	30,000
North Carolina	25,000	3,100	12,000	12,000	12,000	13,500
North Dakota	10,000	1,812	6,000	6,000	6,000	8,500
Ohio	25,000	8,000	15,000	15,000	15,000	15,000
Oklahoma	25,000	9,000	9,000	9,000	8,400	12,000
Oregon	20,000	.....	15,000	15,000	.....	15,000
Pennsylvania	35,000	22,500	20,000	22,500	22,500	20,000
Rhode Island	25,000	10,000	15,000	15,000	12,194	18,000
South Carolina	20,000	1,500	15,000	15,000	15,000	15,000
South Dakota	15,500	4,800	7,500	7,500	7,500	10,000
Tennessee	18,500	750	12,500	12,500	12,500	15,000
Texas	25,000	$25/day per diem	15,000	17,500	15,000	20,000
Utah	13,200	.....	10,500	9,000	9,000	11,000
Vermont	13,750	$140/week during Legis. session	9,350	9,350	9,350	8,800
Virginia	25,000	1,260	10,000	12,500	14,000	19,000
Washington	22,500	7,000	12,000	12,000	12,000	14,500
West Virginia	17,500	.....	11,000	11,000	11,000	12,000
Wisconsin	20,000	$13,000/2 yr. term	12,000	12,000	15,000	17,000
Wyoming	20,000	.....	12,000	12,000	12,000	11,000

Digitized by Google
Original from UNIVERSITY OF MICHIGAN

Generated on 2013-02-14 19:52 GMT / http://hdl.handle.net/2027/mdp.39015049797619
Creative Commons Zero (CC0) / http://www.hathitrust.org/access_use#cc-zero

Digitized by Google

Original from UNIVERSITY OF MICHIGAN

SALARIES AND COMPENSATION OF LEGISLATORS*

State or other jurisdiction	SALARY AND DAILY PAY PLANS: Regular session: Daily pay plan: Amount per day	Regular session: Daily pay plan: Limit on no. of days of pay	Regular session: Salary plan: Amount of salary calculated for biennium	Special session: Amount of pay per day	Special session: Limit on no. of days of pay	Basic salary is fixed by	Date basic salary established	ADDITIONAL COMPENSATION FOR LEGISLATORS: Travel allowance: Amount per mile	Travel allowance: Number of trips during session	Additional expense allowances during session
Alabama	$10	36 L(a)	.....	$10	36 L	Const.	1946	10c	One round trip	$20 per day(a)
Alaska	...	.....	$ 5,000(b)	...	.....	Stat.	1961	15c	One round trip (c)	$35 per day; $300 postage-stationery allowance. Members from capital area election district receive $25 per day; presiding officers receive an extra annual allowance of $500.
Arizona	...	.....	3,600(b,d)	...	.....	Const.	1958	10c	.....	$10 per day subsistence for legislators from outside city limits of capital(d)
Arkansas	20	60 C	2,400(e)	6	15 C	Const.	1958	5c	One round trip	.....
California	...	.....	12,000(b)	...	.....	Const.	1954	5c(f)	One round trip	$19 per day(f)
Colorado	20	120 C	4,800(b,h)	20	.....	Stat.	1958	(g)	One round trip	None during session(h)
Connecticut	...	.....	2,000	...	.....	Stat.	1959	10c	Each day	$500 expense allowance
Delaware	...	.....	6,000	...	.....	Const.	1959	15c	Unlimited mileage	$25 stationery and supplies
Florida	...	.....	2,400	...	.....	Const.	1954	10c	Round trip per week	$15 per day
Georgia	10	40 C(b)	.....	10	70 C(i)	Const.	1945	10c	Four round trips	$40 per day
Hawaii	...	.....	4,000(b,j)	(j)	.....	Const. & Stat.	1959	...	.....	$32.50 per day for members from Oahu; $45 for legislators from outer islands
Idaho	10	60 C	.....	10	20 C	Const.	1946	10c	One round trip	Additional $15 a day for maximum of 60 days for committee members
Illinois	...	.....	12,000	...	.....	Stat.	1957	10c	Round trip per week	$50 for postage and stationery
Indiana	...	.....	3,600	...	.....	Stat.	1955	6c	Round trip per week	.....
Iowa	30	.....	.....	30	.....	Stat.	1957	7c	One round trip	.....
Kansas	5	90(b,k)	.....	5	30 L	Const. & Stat.	1949	15c	One round trip	$7 per day
Kentucky	25	60 L(l)	.....	25	.....	Stat.	1950	15c	One round trip	$25 a day ; $50 in lieu of stationery
Louisiana	50	90 C(b,k)	.....	50	30 C	Stat.	1956	10c	Eight round trips and four round trips during budget session	$250 per month while legislature not in session
Maine	...	.....	1,600	10	.....	Stat.	1959	5c	Round trip per week	Small allowance for postage, telephone, etc.
Maryland	...	.....	3,600(b)	...	.....	Const.	1948	20c(m)	One round trip	$2,400 per biennium
Massachusetts	...	.....	13,400(b)	(n)	.....	Stat.	1960	7c(o)	Each day(o)	$800 per biennium; weekly expense allowance according to distance from capital(o)
Michigan	...	.....	10,000(b)	...	.....	Stat.	1960	10c	Two round trips per month	$2,500 per biennium; plus allowance for postage, telephone and telegraph
Minnesota	...	.....	4,800	25	.....	Stat.	1955	15c	One round trip	In 1961, $12 per day except that legislators who did not have to leave their homes to attend session received $8 per day
Mississippi	...	.....	3,000	22.50	.....	Stat.	1956	10c	One round trip(p)	$100 per month between sessions
Missouri	...	.....	9,600	...	.....	Stat.	1961	10c	Twice per month	$10 per day
Montana	20	60 C	.....	20	60 C	Stat.	1955	8c	One round trip	.....
Nebraska	...	.....	4,800	...	.....	Const. & Stat.	1961	8c	One round trip	$100 postage allowance
Nevada	25	60 C	.....	25	20 C	Stat.	1957	10c	Daily commuting(q)	$15 per day(q); $60 for postage, etc.
New Hampshire	...	.....	200	3	15 C	Const.	1889	(r)	Daily round trip(r)	.....

Generated on 2013-02-14 19:52 GMT / http://hdl.handle.net/2027/mdp.39015049797619
Creative Commons Zero (CC0) / http://www.hathitrust.org/access_use#cc-zero

Digitized by Google

Original from UNIVERSITY OF MICHIGAN

New Jersey	...	.....	10,000(b)	...	.....	Const. & Stat.	1954	...	State railroad pass	.....
New Mexico	20	60 C	.....	20	30 C	Const. & Stat.	1953	10c	One round trip	Stationery, postage, telephone and telegraph allowance
New York	...	.....	20,000(b,s)	...	.....	Const. & Stat.	1961	(g)	Round trip per week	$1,000 expense allowance at 1961 annual session; $2,500 for 1962 annual session
North Carolina	15	120 C	.....	15	25 C	Const.	1956	7c	One round trip per week	$12 per day subsistence
North Dakota	5	60 L	.....	5	.....	Const.	1889	10c	One round trip	$20 per day
Ohio	...	.....	10,000	...	.....	Stat.	1955	10c	Round trip per week	Postage and stationery
Oklahoma	15	75 L(t)	3,900(t)	15	75 L(t)	Const.	1948	10c	One round trip per week	Postage, stationery, telephone and telegraph allowance and shipping legislative supplies
Oregon	...	.....	1,200	...	.....	Const.	1950	10c	One round trip	$75 per month during session; $150 per month between sessions
Pennsylvania	...	.....	12,000(b)	...	.....	Stat.	1959	10c	Round trip per week	.....
Rhode Island	5	60 L(b)	.....	...	.....	Const.	1900	8c	.....	.....
South Carolina	...	.....	3,600(b)	45	40 L	Stat. & Const.	1960	9c	Round trip per week	$10.00 per day for maximum of 40 days
South Dakota	...	.....	1,800	10	.....	Stat.	1957	5c	One round trip	.....
Tennessee	10	75 C	.....	10	20 C	Stat.	1953	16c	One round trip	$5 per day
Texas	...	.....	9,600(v)	...	.....	Const.	1960	10c	One round trip	Per diem of $12 for first 120 days of regular session; and for 30 days of each special session
Utah	...	.....	1,000	...	.....	Const. & Stat.	1951	10c	One round trip per week, if incurred	$5 per day
Vermont	(w)	.....	.....	...	.....	Stat.	1955	20c	One round trip	.....
Virginia	...	.....	1,080	30	30C	Stat.	1948	7c	One round trip	$720 for regular session; $360 for special sessions
Washington	...	.....	2,400	10	.....	Stat.	1949	10c	One round trip	$25 per day
West Virginia	...	.....	3,000(b)	...	.....	Const.	1954	10c	One round trip	.....
Wisconsin	...	.....	7,200	...	.....	Stat.	1959	(u)	Rate-distance ratio(u)	$175 monthly expense allowance(x)
Wyoming	12	40 C	.....	12	.....	Stat.	1941	8c	One round trip	$12 per day
Guam	15	60 C(b)	1,800	15	.....	Organic Act	1950	None	.....	.....
Puerto Rico	...	.....	5,400(b)	...	.....	Stat.	1960	15c	Round trip per week(y)	$10 per day (z); $200 for telephone; $100 for postage; $100 for stationery

Abbreviations: L—Legislative days; C—Calendar days

(a) In practice the legislature meets for 18 weeks. Legislators receive $210 a week in combined daily salary and expense allowance, a total of $3,780 for each regular biennial session.

(b) Annual sessions.

(c) Plus excess baggage allowance.

(d) Plus $20 per day salary (limited to $1,800 in a year) for special sessions and interim committee meetings; $10 per day subsistence for days required to attend interim committee meetings, plus 8c a mile or first class public carrier.

(e) Speaker of the House receives $2,700.

(f) 12½c a mile for interim committee meetings and $25 a day for maximum of 60 days for interim committee meetings.

(g) Actual and necessary expenses.

(h) Legislators receive $100 a month during biennium plus $2,400 per biennium, paid at rate of $20 a day during regular and special sessions with remainder paid as a lump sum. Legislators also receive $20 per day, not to exceed $600 in any calendar year, while not in session, for attendance at legislative meetings, plus actual and necessary traveling expenses.

(i) 70-day limit on special sessions called by Governor; 30-day limit on sessions convened by legislature except for impeachment proceedings.

(j) $2,500 per general session; $1,500 per budget session.

(k) 90 days biennial total: 60-day regular session, 30-day budget session.

(l) Legislators are paid for Sundays and holidays during session, consequently compensation period usually is 72 to 74 days.

(m) In terms of fixed amounts for each legislator.

(n) Determined at each session in Massachusetts.

(o) Within 40-mile radius, 7c a mile daily to amount to not less than $4.50 a week; outside 40-mile radius, $38 per week living expenses plus 7c a mile for one round trip per week.

(p) Plus one extra round trip each 7 days at 6c a mile.

(q) 10c a mile for daily commuting or $15 per day if living in capital.

(r) 20c per mile for first 45 miles, 8c for next 25 miles, 6c for next 25 miles, 5c over 95 miles.

(s) This salary becomes effective in 1963.

(t) Legislators receive $15 for first 75 legislative days, including intervening non-legislative days, for regular or special session, otherwise $100 a month.

(u) 10c a mile for one round trip; thereafter, 7c a mile for first 2,000 miles per month, 6c a mile for each additional mile once a week during the session.

(v) Members receive an annual salary of $4,800.

(w) Members receive $70 for each week or portion thereof during regular session.

(x) For legislators filing affidavit regarding necessity of establishing temporary residence at capital during regular or special session.

(y) Minimum $10.

(z) $15 per day within 25-50 kilometers radius; $25 per day beyond.

*Source: The Book of the States, 1962-1963

Generated on 2013-02-14 19:52 GMT / http://hdl.handle.net/2027/mdp.39015049797619
Creative Commons Zero (CC0) / http://www.hathitrust.org/access_use#cc-zero

STATE LEGISLATURES 1963
NUMBER OF MEMBERS, TERMS, TIME OF MEETING

STATE	NUMBER OF MEMBERS Senate Dem.	Senate Rep.	House Dem.	House Rep.	LENGTH OF TERM (YEARS) Senate	House	YEAR in which Legislature Meets
Alabama	35	0	104	2	4	4	Odd
Alaska	15	5	20	20	4	2	Annually
Arizona	24	4	48	32	2	2	Annually
Arkansas	35	0	99	0 (1 Ind.)	4	2	Odd
California	27	13	52	28	4	4	Annually
Colorado	15	20	23	42	4	2	Annually
Connecticut	23	13	110	184	2	2	Odd
Delaware	10	7	24	11	4	2	Annually
Florida	37	1	90	5	4	2	Odd
Georgia	Non-Partisan (54)		Non-partisan (205)		2	2	Annually
Hawaii	15	10	40	11	4	2	Odd
Idaho	21	23	29	34	2	2	Odd
Illinois	23	35	87	90	4	2	Odd
Indiana	24	25	44	56	4	2	Odd
Iowa	12	38	29	79	4	2	Odd
Kansas	8	32	36	89	4	2	Annually
Kentucky	29	9	74	26	4	2	Even
Louisiana	39	0	105	0	4	4	Annually
Maine	5	29	41	110	2	2	Odd
Maryland	22	7	117	25	4	4	Annually
Massachusetts	28	12	150	90	2	2	Annually
Michigan	11	23	52	58	2	2	Annually
Minnesota	Non partisan (67)		Non-partisan (135)		4	2	Odd
Mississippi	49	0	140	0	4	4	Even
Missouri	23	10 (1 Vac.)	101	62	4	2	Odd
Montana	35	21	37	57	4	2	Odd
Nebraska	Unicameral Legislature, 43 members				Unicameral Legislature, 2 yr. term		Odd
Nevada	8	9	25	12	4	2	Odd
New Hampshire	3	17*	139	233**	2	2	Odd
New Jersey	10	11	38	21 (1 Vac.)	4	2	Annually
New Mexico	28	4	55	11	4	2	Odd
New York	25	33	65	85	2	2	Annually
North Carolina	48	2	99	21	2	2	Odd
North Dakota	11	38	43	70	4	2	Odd
Ohio	13	20	49	88	4	2	Odd
Oklahoma	38	6	95	25	4	2	Odd
Oregon	21	9	31	29	4	2	Odd
Pennsylvania	23	26 (1 Vac.)	101	108 (1 Vac.)	4	2	Annually
Rhode Island	28	17 (1 Ind.)	75	25	2	2	Annually
South Carolina	46	0	124	0	4	2	Annually
South Dakota	9	26	17	58	2	2	Odd
Tennessee	27	6	67	32	2	2	Odd
Texas	31	0	143	7	4	2	Odd
Utah	12	13	30	34	4	2	Odd
Vermont	8	22	60	180 (6 Ind.)	2	2	Odd
Virginia	38	2	94	5 (1 Ind.)	4	2	Even
Washington	32	17	51	48	4	4	Odd
West Virginia	23	9	76	24	4	2	Annually
Wisconsin	11	22	47	53	4	2	Odd
Wyoming	11	16	19	37	4	2	Odd

* R & D, 2; D & R, 2
** R & D, 20; D & R, 8

Digitized by Google
Original from UNIVERSITY OF MICHIGAN

Minnesota State Government

by

Charles H. Backstrom

Associate Professor of Political Science

University of Minnesota

Minnesota exists as a state because people here wanted to run their own affairs. Early settlers in the upper Mississippi and Minnesota River valleys were not content to have much of their everyday affairs determined in Washington so they petitioned and got the chance to be an equal partner in the Federal Union.

State Powers

In the more than one hundred years that have elapsed since statehood, international events have forced people to look up from the barge and plow and notice what the national government was doing. In fact, economic developments have made the barge and plow themselves concerns of the national government, which now regulates and promotes much of our work-a-day lives. Because the national government has become such a great enterprise we sometimes forget the tremendous powers left to the state government.

In fact, the people of Minnesota continue to operate a huge and rapidly expanding business and regulatory agency themselves, using the state government to shape the everyday quality of their lives pretty much as they wish.

Nowhere is it possible to find listed the powers of state government. Unlike the powers of national government, which are spelled out (in bare bones, at least) in the United States Constitution, the powers of the State of Minnesota are not detailed anywhere. In truth, Minnesota has all the powers of the British House of Commons at the time of the American Revolution—which was virtually unlimited—except for such powers as the United States and Minnesota Constitutions have taken away.

Some powers were denied to the states in the original United States Constitution. As a result, Minnesota cannot have an army or navy, engage in foreign affairs, have nobles, coin money, tax imports or exports, allow people to get out of contracts they have made, punish an individual by legislative act, or increase the penalties for some act after it has been committed.

After the Civil War, amendments to the United States Constitution laid further restrictions on the states. A state could not authorize slaves, prevent a person from voting because of his race, treat people unequally, nor arbitrarily take away their freedoms, their lives or property.

Not all of these restrictions on states were obvious at the outset. In fact, courts are to this day still in the process of determining what the requirements are for treating an accused person fairly, and the meaning of "equality" (which a state must not deny by its laws or official actions). States learned, too, that they could not block a legitimate power of the national government by trying to forbid, regulate, or tax its operations.

Furthermore, the people in Minnesota never wanted their government to have **all** the power of the old House of Commons, so they added some restrictions of their own. Minnesota's Constitution contains its own Bill of Rights, stated as Article I. It reads much like

Digitized by Google Original from UNIVERSITY OF MICHIGAN

Generated on 2013-02-14 19:52 GMT / http://hdl.handle.net/2027/mdp.39015049797619
Creative Commons Zero (CC0) / http://www.hathitrust.org/access_use#cc-zero

the Bill of Rights that restrains the national government's infringement of free speech, free press, and rights of the accused. Two are missing—the rights of assembly and petition. There are, however, a few additions in the Minnesota document, such as a much more definite statement forbidding the use of tax money for religious activities, and the right to sell farm vegetables without a license! Other restrictions elsewhere in the Constitution restrict Minnesota's legislature from enacting changes in railroad taxes without a popular vote, from passing special laws applying to an individual local government without consent of that municipality or from enacting laws on some subjects that would apply only to named individuals. Churches, cemeteries, charitable institutions, and schools are not taxable. The Constitution spells out the proportion of motor vehicle taxes to be distributed to various kinds of highways.

But by and large, the people of Minnesota have left themselves free, through the governmental structure they describe in the Constitution, to handle a very large number of important things such as:

1) **The protection and improvement of society and of the individual.** The state makes regulations regarding public safety (criminal law defining prohibited acts of violence and theft), health (sanitation, quarantine, hospitals, housing), morals (sexual behavior, dance halls. liquor), social welfare (family life, marriage and divorce, women, children, aged, relief), and education (all levels).

2) **The regulation and promotion of people's political life.** The state decides virtually all election procedures and regulations, including those governing presidential electors and United States Senators and Representatives, such as registration, nominations, district boundaries, ballot forms, recounts, political parties, and most corrupt practices legislation. The state also prescribes local governmental units, structures, and powers, including the details of how home rule is acquired by cities.

3) The protection and improvement of economic welfare and processes. The state makes civil law dealing with business, contracts, and corporations. The state has authority to define and punish business frauds and monopolies, to regulate banking, labor (unemployment insurance, wages, hours, conditions of work, industrial accidents, disputes, subject to national government action where these affect interstate commerce), promotion and regulation of agriculture and marketing, transportation (trucks, railroads, terminals, highways, and aviation, subject again to national government actions or requirements of national uniformity).

4) **The conservation and development of natural resources.** The state regulates land (irrigation, drainage, settlement), sub-soil wealth (minerals), public utilities, forestry, and fish, game, and birds.

The state has wide latitude to decide what to tax and how heavily in order to provide for these functions, and can structure its own government any way it chooses, so long as the people are allowed ultimately to control it under a republican form of government.

Local Government

A further word should be said about one of the powers of the state—its control over local government. Contrary to popular thinking, there is no **right** of local self-government, apart from that allowed by the state. True, the people of Minnesota through their Constitution sought to give cities who chose to frame their own charters the power to run their own affairs. However, it is often difficult to decide what are strictly local matters, and what is more the state is reluctant to give away any of its powers to rule. The result is that state government continues to exercise great authority over what its cities

Digitized by Google
Original from UNIVERSITY OF MICHIGAN
Generated on 2013-02-14 19:52 GMT / http://hdl.handle.net/2027/mdp.39015049797619
Creative Commons Zero (CC0) / http://www.hathitrust.org/access_use#cc-zero

can do. Furthermore, except for changing county seats or boundaries, where local consent is required, there are no restraints upon the state in dealing with the other units of government—counties, school districts, townships, special districts—that it has created. As an example, the legislature recently abolished effective July 1, 1965, most school districts that do not operate a school.

Lawmakers

Laws are made in Minnesota by being agreed to by a majority of all members elected to each house of the legislature and by being signed by the governor, or passed by a two-thirds vote over his veto. Minnesota has no direct legislation—referendum or initiative—by which people make ordinary law in the voting booth. Even the Constitution can be changed only upon the initiative of the legislature. Proposals to amend the Constitution are then referred to the people, where a majority of those voting at the election must say "Yes" before the Constitution is held to be changed, which has happened 90 times in 175 tries. Or, the legislature has to decide that a constitutional convention is necessary before the people can vote upon whether one should be called to revise the entire document.

This means that the legislature is a very powerful body. The legislature has all the powers the people themselves could exercise, except those denied it in the state Constitution. No money can be spent unless appropriated by the legislature. No government agency can be set up or changed except by the legislature and governor acting together. No act can be punished as a crime unless the legislature specifically so declares, and no punishment can be administered except for that which the legislature prescribes. The legislature even decides upon proposed amendments to the United States Constitution, unless Congress provides for a special ratifying convention.

To do this work, the legislature meets once every two years for as long as 120 days (not counting Sundays), although the governor can call a special session. Minnesota state representatives are elected every two years and senators every four years, from districts drawn by the legislature. The state Constitution requires that the districts be laid out on the basis of equality of population. The legislature redistricted the state in 1959, effective for the 1962 election, to bring the legislative districts somewhat more into line, although the 1960 population of senatorial districts still ranges from 24,428 to 100,520 (two adjacent districts in Hennepin County).

Minnesota election laws provide that legislators' names appear on the ballot without party designation, but the two major political parties in recent years have engaged in endorsements and campaigns in many districts to try to elect more members of their persuasion to the legislature. Members endorsed by the Democratic-Farmer-Labor party have almost all caucused for organizational purposes in the legislature as Liberals, while Republican-endorsed or-supported members have usually caucused with other members not acknowledging party support as Conservatives, or in the case of the Senate, simply as the majority caucus. Both caucuses in the House of Representatives and the Liberal caucus in the Senate have become policy discussion groups as well as organizational devices for selecting leadership and committee members. The majority group in the Senate, on the other hand, usually prefers informal contacts among the leaders, or uses the Rules committee, consisting of all committee chairmen, to plan and coordinate its actions. While the caucuses in the legislature are not always unified, members are found dividing pretty much along caucus lines on controversial matters. Caucus unity in Minnesota's legislature seems to be greater than party unity in the United States Congress.

Digitized by Google
Original from UNIVERSITY OF MICHIGAN
Generated on 2013-02-14 19:52 GMT / http://hdl.handle.net/2027/mdp.39015049797619
Creative Commons Zero (CC0) / http://www.hathitrust.org/access_use#cc-zero

Executives

The governor of Minnesota is charged with taking "care that the laws be faithfully executed." Yet the governor is not the sole executive officer of the state. Instead, five other elected officers, together with the governor, constitute the executive department: the lieutenant governor, secretary of state, auditor, treasurer, and attorney general. In recent years one party has not been able to elect all of its candidates to these positions. These officials, except the lieutenant governor, constitute the Executive Council, which handles mineral leases, timber permits, sale of state lands, and several administrative responsibilities. Moreover, the governor is simply one member of the State Board of Investment and the Land Exchange Commission. Also, instead of possessing sole authority to grant pardons he shares this power with the attorney general and the chief justice of the supreme court.

Administrative duties of the state are performed, according to a recent count, by 23 administrative departments, 30 policy boards and commissions, 21 examining and licensing boards, and 12 semi-state agencies. In most cases, the governor does not have power to remove these officials. Ten administrative heads have a longer term than the governor himself, and therefore are not subject to his ultimate control, except in a second term. Members of the Railroad and Warehouse Commission are elected.

The governor of Minnesota does have a measure of control over these agencies, however, through his power to recommend a budget. The commissioner of administration, an appointee of the governor, receives spending requests from the several state agencies, and assists the governor in deciding what program priorities he will recommend to the legislature. Of course, the legislature ultimately decides the exact amount of money to be spent for individual programs of each agency, but the governor's recommendation is carefully considered, and the governor can veto individual items in the appropriation bills.

Separate election of executive officials, diffusion of power among many administrative agencies, and incomplete control over personnel means that the governor of Minnesota has far less power over state affairs than the President of the United States has over the federal executive branch. In several other states, governors have centralized executive authority. But in a few states, governors have even less control over state affairs than in Minnesota. The trend in other states in recent years has been to consolidate the executive and administrative responsibilities in the hands of the governor. For the first time, the governor of Minnesota is serving a four-year term, as is the case in most states today. The aim is to give the governor a somewhat better opportunity to concentrate on operating the government.

Ultimately, the real power of any governor depends upon his leadership of public opinion, and the effectiveness of his political party organization in electing majorities to the legislature and in securing a measure of uniformity of views among officeholders. In terms of the influence of political parties in shaping governmental programs Minnesota stands, perhaps, midway among the states of the Union—some have much stronger parties and some much weaker.

Judiciary

The judicial branch of Minnesota has recently been reformed—toward a more unified court system. There are still three principal branches. Besides the supreme court, Minnesota has one district court (though there are actually 64 judges in 10 districts), and one probate court (with each of the 87 counties constituting a district). Minnesota

Digitized by Google
Original from UNIVERSITY OF MICHIGAN
Generated on 2013-02-14 19:52 GMT / http://hdl.handle.net/2027/mdp.39015049797619
Creative Commons Zero (CC0) / http://www.hathitrust.org/access_use#cc-zero

has no court of appeals between the district court and the supreme court. For most Minnesotans the state supreme court is the court of last resort since only cases involving a substantial federal question can be appealed to the United States Supreme Court.

The chief justice of the supreme court, with the aid of an administrative assistant, has authority to expedite the business of the courts by assigning judges to other counties and districts, by conducting research on the business of the courts, and by calling judicial conferences. Judges in each district elect a chief judge to supervise their assignments. The probate court in most counties now has general civil and minor criminal jurisdiction in addition to its special authority over wills, guardianships, and (in most counties) juveniles. This change, making the probate court a sort of county court, was a move toward a full-time, salaried, legally trained judiciary throughout the state. Municipalities which now have municipal courts may abandon them if they choose. Some villages and townships still elect justices of the peace to hear minor cases, although the legislature could abolish them at any time. In 1965 Hennepin county will have a county-wide municipal court system, leaving no municipal or justice courts.

All judges in Minnesota are elected for six year terms, but virtually all supreme and district court judges come to the court initially through appointment by the governor. They are usually re-elected to successive terms. Judges are designated on the ballot as incumbents, challengers are required to file against a specific sitting judge.

Expenditures

A few rough figures will give a glimpse at what Minnesota spends money on. Education, welfare, and highways get the major share.

Education. Over 700,000 grade and high school students are found in classes on an average school day—one-fifth of the people in the state. Local school districts are expected to bear the major share of the expense. But to insure that at least a minimum educational program is carried on by every district, no matter how poor it may be, the state contributes a certain amount per pupil, less the amount received from a minimum local tax level. Currently, the state supplies, on the average, about 45% of local school maintenance costs, totalling about $150 million per year. Buildings must be paid for locally. Special state aids also assist in transportation and education of the handicapped.

About 15,000 students are enrolled in Minnesota's five state colleges, and another 30,000 at the University of Minnesota (all branches). The state appropriates more than $100 million per year for higher education. This sum constitutes more than a third of the total University budget, and about two-thirds of the state college money. The rest comes from fees, services, federal and other grants, and investment income. The state pays for most buildings.

In addition, about $1 million a year aids local districts in supporting junior colleges. A new state junior college board will operate 15 institutions of this type in the near future.

Welfare. Minnesota spends about $150 million a year on welfare activities. These include aid and relief programs (for the blind, aged, dependent children, disabled, and general indigent), mental hospitals, and institutions for the handicapped. Over a third of the money comes from state sources, an equal amount from the counties, and the rest from the federal government.

Digitized by Google
Original from UNIVERSITY OF MICHIGAN
Generated on 2013-02-14 19:52 GMT / http://hdl.handle.net/2027/mdp.39015049797619
Creative Commons Zero (CC0) / http://www.hathitrust.org/access_use#cc-zero

Highways. Minnesota spends about $130 million a year on state highways—construction, maintenance, and safety programs. About half comes from current highway user taxes, with most of the remainder from Federal aids. In addition, the state distributes about $25 million in highway user taxes to counties and cities for roads and streets.

Other functions. About $25 million a year goes for natural resources—agriculture, forestry, state parks, game and fish, and water, land, and mineral management. Correctional institutions take $10 million, health activities $4 million, employment security administration $6 million, tax collection $8 million, general administration $3 million, and interest on debt $7 million.

Altogether, the state's general expenditures in 1962 were $635 million. The legislature appropriates only about two-thirds of this amount. Not all of the grants to local governments or the taxes the state collects and shares with them are subject to legislative appropriation. Well over a third of the state's expenditures goes to local governmental units in one form or another. Actual cash flows in and out of the treasury, given receipts and payments into employee retirement funds and all federal grants now amount to over $1 billion per year.

Revenues

Most money to cover the expenses of the state is raised through taxes. But there are substantial non-tax sources of income, such as sale of timber, fees for state park use, investment income, borrowing, and federal grants. Federal grants for all purposes come to about $140 million a year.

Considering state taxes alone, Minnesota receives most of its $450 million tax revenue from various kinds of sales taxes (on gasoline, liquor, tobacco) and from earnings taxes on railroads and telephone companies—a total of $145 million. Next in importance is the individual income tax, which produces about $140 million. Licenses provide another $60 million, corporation net income taxes $35 million, property taxes $25 million, mining taxes $15 million, and death and gift taxes $15 million.

The legislature's job in balancing the state's budget is not a simple one of matching income to outgo—though that is a herculean task. More than three-fourths of the Minnesota tax take is already dedicated, that is, set aside for certain purposes. Thus the highway-user taxes are dedicated to highway needs, the income tax to education, and sportsmen's licenses to game and fish propagation.

The state uses its portion of the general property tax principally for repaying money borrowed to construct buildings for government, administration, and for mental, correctional, and higher educational institutions. The state's total property levy is somewhat over 15 mills ($15 per thousand valuation), which constitutes a small proportion of the average property owner's tax considering the fact that the property tax is the main source of income for counties, cities, and school districts.

Trends

The business of operating the state of Minnesota is not static, with the same old activities going on year after year. Instead, conditions change the impact of old programs and the means of handling them.

Digitized by Google
Original from UNIVERSITY OF MICHIGAN
Generated on 2013-02-14 19:52 GMT / http://hdl.handle.net/2027/mdp.39015049797619
Creative Commons Zero (CC0) / http://www.hathitrust.org/access_use#cc-zero

Population growth provides a constant challenge. Another half million Minnesotans will live within our boundaries ten years from now. This constitutes a 17 per cent increase. But the number of residents over 65 (who are major consumers of welfare aids) and the number of school age children will go up by 30 per cent. This means that merely maintaining present services—present education aids, present services to children and the aged—will require drastically increased expenditures.

An even greater impact on state agencies will be produced by the changing nature of service to individuals. In the past, Minnesota has led the nation in applying new concepts of treatment of the mentally ill. New breakthroughs may make possible vast improvements in preventing, diagnosing, and treating such maladies as cancer, heart disease, and birth defects, if the knowledge can be put into effect. Demand for recreational facilities is skyrocketing because of increased leisure time and rising standards of living. Automation requires a substantially different emphasis in education and re-education for many. And far higher proportions of college age people are wanting further academic and professional education. The continuing automobile explosion will likely overload the new interstate highway system even when present plans are brought to completion. Private air travel may increase sharply, requiring new airport facilities. Water supply—in quantity and quality—will plague even the land of 10,000 lakes. New types and standards of food production and marketing are in view, needing only to be developed, promoted, and regulated. New programs may be found for preventing crime as well as for apprehending and rehabilitating lawbreakers. Paradoxically, saving more people from critical disease and accidents is raising the number of people needing physical and vocational rehabilitation. Metropolitan growth will necessitate a rethinking of the roles and structures of local governmental units.

All of these developments and others must be faced by the state in the very near future. What kind of programs to adopt to deal with them is only part of the question. How to pay for them is the rest. The state is a helpless bystander, except through its political influence, in the realm of national fiscal and monetary policies designed to regulate and promote the growth of the nation's economy. By and large, if the nation prospers, Minnesota will too. More money will come in from existing taxes. But the competitive place of Minnesota among the fifty states is more within the control of this state. Minnesota can promote and encourage its own growth through programs of education and development of its resources, including the promotion of industrial and business growth within its borders.

The level of taxing and spending for public purposes is not fixed. It is a judgment of values and priorities people must make, within limits of economic reality. The aim is to meet the real needs of the people within the fairest and most productive distribution of costs. Solving this complicated formula will strain the wisest heads in the state. It will take energetic and dedicated officials to cope with the problems, a political structure that enables decisions to be made in the most efficacious, yet the most democratic way possible, and the enlightened participation of the citizenry in accepting local and state responsibilities.

If the state governmental system works well in its continuing and expanding job, it will prove that the present inheritors of the Mississippi, Minnesota, Red, and St. Croix lands are indeed fit to run their own affairs, as their forefathers believed when they took on this task more than a century ago.

Digitized by Google
Original from UNIVERSITY OF MICHIGAN
Generated on 2013-02-14 19:52 GMT / http://hdl.handle.net/2027/mdp.39015049797619
Creative Commons Zero (CC0) / http://www.hathitrust.org/access_use#cc-zero

Generated on 2013-02-14 19:52 GMT / http://hdl.handle.net/2027/mdp.39015049797619
Creative Commons Zero (CC0) / http://www.hathitrust.org/access_use#cc-zero

Digitized by Google

Original from
UNIVERSITY OF MICHIGAN

Chapter 9 Miscellaneous

Contents:

1. Legal Holidays
2. Television and Radio Stations
3. Legal Newspapers, listed by municipality
4. Legislative and Capitol News Correspondents

LEGAL HOLIDAYS IN MINNESOTA

Minnesota Statutes 1961, Section 645.44, Subd. 5:

Holidays include New Year's Day, January 1; Lincoln's Birthday, February 12; Washington's Birthday, February 22; Memorial Day, May 30; Independence Day, July 4; Labor Day, the first Monday in September; Christopher Columbus Day, October 12; Christmas Day, December 25; the Friday next preceding Easter Sunday, commonly known as Good Friday; Thanksgiving Day; and Veterans Day, November 11; provided, when New Year's Day, January 1; or Memorial Day, May 30; or Independence Day, July 4; or Christmas Day, December 25; falls on Sunday, the following day shall be a holiday. No public business shall be transacted on any holiday, except in cases of necessity, nor shall any civil process be served thereon.

Minnesota Statutes 1961, Section 126.10:

Special Days—The following days or the school days nearest such days are hereby designated for special observance in the public schools of the state: September 28 as Frances Willard Day, October 9 as Leif Erikson Day, and February 15 as Susan B. Anthony Day. On such days one-half hour may be devoted in the schools to instruction and appropriate exercises relative to and in commemoration of the life and history of the respective persons and the principles and ideals they fostered.

Digitized by Google
Original from UNIVERSITY OF MICHIGAN
Generated on 2013-02-14 19:52 GMT / http://hdl.handle.net/2027/mdp.39015049797619
Creative Commons Zero (CC0) / http://www.hathitrust.org/access_use#cc-zero

MINNESOTA TV STATIONS

		Channel
KCMT	Alexandria	7
KMMT	Austin	6
KDAL	Duluth and Superior	3
WDSM	Duluth and Superior	6
KEYC	Mankato	12
KMSP	Minneapolis and St. Paul	9
KSTP	Minneapolis and St. Paul	5
KTCA	St. Paul	2
WCCO	Minneapolis and St. Paul	4
WTCN	Minneapolis and St. Paul	11
KROC	Rochester	10

MINNESOTA RADIO STATIONS

KKIN	Aitkin	930kc
KASM	Albany	1150kc
KATE	Albert Lea	1450kc
KXRA	Alexandria	1490kc
KANO	Anoka	1470kc
KAUS	Austin	1480kc
KQAQ	Austin	970kc
KBUN	Bemidji	1450kc
KBMO	Benson	1290kc
KLIZ	Brainerd	1380kc
KLIZ (FM)	Brainerd	95.7mc
KBMW	Breckenridge	1450kc
WKLK	Cloquet	1230kc
KROX	Crookston	1260kc
KDLM	Detroit Lakes	1340kc
KDAL	Duluth	610kc
KUMD (FM)	Duluth	89.1mc
WEBC	Duluth	560kc
KRAD	East Grand Forks	1590kc
WELY	Ely	1450kc
WEVE	Eveleth	1340kc
KSUM	Fairmont	1370kc
KDHL	Faribault	920kc
KOTE	Fergus Falls	1250kc
KEVE	Golden Valley	1440kc
KEVE (FM)	Golden Valley	92.5mc
KULX	Golden Valley	1570kc
KOZY	Grand Rapids	1490kc
WMFG	Hibbing	1240kc
KDUZ	Hutchinson	1260kc
KGHS	International Falls	1230kc
KLFD	Litchfield	1410kc
KEYL	Long Prairie	1400kc
KLTF	Little Falls	960kc

Digitized by Google
Original from UNIVERSITY OF MICHIGAN
Generated on 2013-02-14 19:52 GMT / http://hdl.handle.net/2027/mdp.39015049797619
Creative Commons Zero (CC0) / http://www.hathitrust.org/access_use#cc-zero

KMSU (FM)	Mankato	90.5mc
KTOE	Mankato	1420kc
KYSM	Mankato	1230kc
KYSM (FM)	Mankato	103.5mc
KMHL	Marshall	1400kc
KDWB	Minneapolis-St. Paul	630kc
KNOF (FM)	Minneapolis-St. Paul	95.3mc
KSTP	Minneapolis-St. Paul	1500kc
KTCR	Minneapolis-St. Paul	690kc
KTIS	Minneapolis-St. Paul	900kc
KTIS (FM)	Minneapolis-St. Paul	98.5mc
KUOM	Minneapolis-St. Paul	770kc
KWFM (FM)	Minneapolis-St. Paul	97.1mc
WAYL (FM)	Minneapolis-St. Paul	96.1mc
WCCO	Minneapolis-St. Paul	830kc
WCCO (FM)	Minneapolis-St. Paul	102.9mc
WDGY	Minneapolis-St. Paul	1130kc
WLOL	Minneapolis-St. Paul	1330kc
WLOL (FM)	Minneapolis-St. Paul	99.5mc
WMIN	Minneapolis-St. Paul	1400kc
WPBC	Minneapolis-St. Paul	980kc
WPBC (FM)	Minneapolis-St. Paul	101.3mc
WTCN	Minneapolis-St. Paul	1280kc
KDMA	Montevideo	1460kc
KVOX	Moorhead	1280kc
KMRS	Morris	1230kc
KNUJ	New Ulm	860kc
WCAL	Northfield	770kc
KDIO	Ortonville	1350kc
KRFO	Owatonna	1390kc
WCMP	Pine City	1350kc
KLOH	Pipestone	1050kc
KCUE	Red Wing	1250kc
KLGR	Redwood Falls	1490kc
KROC	Rochester	1340kc
KWEB	Rochester	1270kc
KFAM	St. Cloud	1450kc
KFAM (FM)	St. Cloud	104.7mc
WJON	St. Cloud	1240kc
KRSI	St. Louis Park	950kc
KRSI (FM)	St. Louis Park	104.1mc
WISK	South St. Paul	1590kc
KRBI	St. Peter	1310kc
WAVN	Stillwater	1220kc
KTRF	Thief River Falls	1230kc
WHLB	Virginia	1400kc
KWAD	Wadena	920kc
KWLM	Willmar	1340kc
KDOM	Windom	1580kc
KAGE	Winona	1380kc
KWNO	Winona	1230kc
KWOA	Worthington	730kc
KWOA (FM)	Worthington	94.9mc

Generated on 2013-02-14 19:52 GMT / http://hdl.handle.net/2027/mdp.39015049797619
Creative Commons Zero (CC0) / http://www.hathitrust.org/access_use#cc-zero
Digitized by Google
Original from UNIVERSITY OF MICHIGAN

MINNESOTA LEGAL NEWSPAPERS*

383 Minnesota Weekly, Semi-Weekly, Daily Newspapers by Counties:
Small c before town name indicates County Seat; Publication day follows name of paper.

County	Town, Newspaper	Circ.	Politics	Publisher or Executive Head
AITKIN p 12,162				
	c Aitkin Independent Age, Th	3,258	I	Henry Mead
ANOKA p 85,916				
	c Anoka County Union, F	4,902	I	Arch G. Pease, F. G. Clasen
	Blaine Crier—see Spring Lake Park			
	Circle Pines Circulating Pines, Th	1,050	I	Andrew C. Gibas
	Columbia Heights Record, Th	4,600	—	Tri-County Publications, Wallace E. Miller, Pub.
	Coon Rapids Herald-Life, F	6,009	I	Arch G. Pease
	Fridley News, Th	3,300	I	Tri-County Publications, Wallace E. Miller, Pub.
	Mounds View Crier—see Spring Lake Park			
	Spring Lake Park-Blaine-Mounds View-Crier, Th	4,100	I	Tri-County Publications, Wallace E. Miller, Pub.
BECKER p 23,959				
	c Detroit Lakes Record, W	3,550	R	Willard Robbins
	" " Tribune, W	6,429	D	Lidstrom Bros. & C. W. Meyer
	Frazee Forum, Th	875	I	Jerold J. Brenk
	Lake Park Journal, Th	750	I	E. L. and Bertha Struble
BELTRAMI p 23,425				
	c Bemidji Daily Pioneer, E	5,988	NP	John A. Ainley
	" Sentinel, F	451	NP	" " "
	Blackduck American, Th	1,026	R	W. Lee Oberg
	Kelliher Independent, Th	718	I	Clara B. Quale
BENTON p 17,278				
	c Foley Benton County News, W	1,995	I	Severyn D. Youso
	Sauk Rapids Herald, Th	1,026	I	Lee Batcheler
BIG STONE p 8,954				
	Clinton Advocate, Th	700	D	David E. Torgerson
	Graceville Enterprise, Tu	925	I	L. A. Kaercher, James D. Kaercher
	c Ortonville Independent, Th	3,025	I	L. A. Kaercher, James D. Kaercher
BLUE EARTH p 44,385				
	Amboy Herald, F	725	I	Leonard A. Ertman
	Good Thunder Herald, Th	640	R	Sidney E. and Phoebe Rose Kienitz
	Lake Crystal Tribune, Th	1,491	R	John W. Marben
	Madison Lake Times, Th	702	D	Wayne R. Will
	c Mankato Free Press (D)	21,747	I	Jared How
	Mapleton Blue Earth County Enterprise, Th	1,382	I	W. C. Dobbs
	Vernon Center News, Th	365	D	Harold L. Burdick
BROWN p 27,676				
	Comfrey Times, Th	816	I	Mrs. Frances M. Harder
	Hanska Herald, Th	828	I	Hans P. Becken, Norman L. Becken
	c New Ulm Daily Journal, E	9,607	I	W. K. Mickelson Jr.
	" " Sunday Review-Journal, Sun	10,081	I	"
	Sleepy Eye Herald-Dispatch, Tu T	3,425	R	Walter E. Barnes
	Springfield Advance-Press, Th	2,489	I	Walter A. Erickson
CARLTON p 27,932				
	Barnum Herald, Th	407	I	Wayne T. and Mildred E. Evans
	c Carlton County Vidette, Th	2,015	I	Mansel D. Martin
	Cloquet Carlton County News Graphic, F	3,710	I	Norman E. Nelson Jr.
	Cloquet Pine Knot, Tu	3,615	I	Norman E. Nelson
	Moose Lake Star-Gazette, Th	2,091	D	Robert L. Bradford
CARVER p 21,358				
	c Chaska Weekly Valley Herald, Th	2,775	I	F. E. DuToit, Ray M. Tschimperle
	Norwood Times, Th	1,780	I	Roy R. and Viola M. Clay
	Waconia Patriot, Th	2,735	I	Anthony C. Wessale
	Watertown Carver County News, Th	1,375	I	James D. Berreth
CASS p 16,720				
	Cass Lake Times, Th	1,315	I	R. Grant Utley, J. P. Utley
	Pine River Journal, F	1,072	R	Clem A. Plattner
	c Walker Independent, F	2,175	R	Clark and Amanda Amy
	Pine River Pilot, F	1,350	R	Clem A. Plattner

* Information obtained from Minnesota Newspaper Association, with the exception of each newspaper's politics.

Digitized by Google
Original from UNIVERSITY OF MICHIGAN
Generated on 2013-02-14 19:52 GMT / http://hdl.handle.net/2027/mdp.39015049797619
Creative Commons Zero (CC0) / http://www.hathitrust.org/access_use#cc-zero

County	Town, Newspaper	Circ.	Politics	Publisher or Executive Head
CHIPPEWA p 16,320				
	Clara City Herald, F	1,284	R	William and Emil A. Swanson
	Maynard News, F	532	R	Burnett G. Shelrud
	Milan Standard-Watson Journal, Th	1,035	I	Charles L. and Ruth M. Pearson
c	Montevideo American, Th	3,755	I	Everett S. Mills
	" News, Tu	3,704	I	"
CHISAGO p 13,419				
Co. seat: Center City				
	Lindstrom Chisago County Press, Th	1,505	I	Theo. A. Norelius
	North Branch Review, Th	1,825	I	C. J. "Chet" Anderson
	Rush City Post, F	1,218	I	Merrill F. Sherman
CLAY p 39,080				
	Barnesville Record-Review, Th	1,775	I	Kenneth M. and Gerrie Anderson
	Hawley Herald, Th	1,650	I	Robert A. Brekken
c	Moorhead Red River Scene, Th	6,220	—	Jim E. Peterson
	Ulen Union, W	868	R	Milton P. Reiersgord
CLEARWATER p 8,864				
c	Bagley Farmers Independent, Th	2,350	D	Eugene M. Beltz
	Gonvick Record-Clearbrook Leader, W	1,750	I	Victor H. Aalbu
COOK p 3,377				
c	Grand Marais Cook County News-Herald, Th	1,880	I	Adolph A. Toftey
COTTONWOOD p 16,166				
	Jeffers Review, Th	668	I	Alice M. Schmotzer
	Mountain Lake Observer, Th	1,844	R	Mrs. Larry A. Paulson
	Storden Times, Th	560	I	Sirwell Shaner
	Westbrook Sentinel, Th	1,237	D	Russell A. and Norma B. Bowers
c	Windom Cottonwood County Citizen, W	3,486	I	G. M. Keith, R. S. Bergstrom
CROW WING p 32,134				
c	Brainerd Crow Wing County Review, Th	908	I	C. A. Plattner, Laurel B. Sand
	Brainerd Daily Dispatch, 5E	8,526	I	Henry F. and Wm. J. McCollough
	Crosby-Ironton Courier, W	2,300	R	Paul L. Sheets, Earl J. Hunter
DAKOTA p 78,303				
	Farmington Dakota County Tribune, Th	7,250	I	Ham, Eugene, and Roger Clay
	Hastings Gazette, Th	4,150	D	Frank A., Robert, and James Muirhead
	St. Paul Suburban Newspapers Inc.— *Please see Page 429.*			
	South St. Paul Reporter, F	5,238	I	St. Paul Sub. Newspapers, John E. Tilton, Pub.
	West St. Paul-Riverview* Booster-News, F	3,988	I	St. Paul Sub. Newspapers, John E. Tilton, Pub. *Riverview is in Ramsey county
DODGE p 13,259				
	Claremont News, F	654	R	Leslie M. Taylor
	Dodge Center Star-Record, Th	1,411	—	Wendell H. Harris
	Hayfield Herald, Th	1,000	I	Dale E. Sargent
	Kasson Dodge County Independent, Th	1,457	I	Ralph W. Walker
c	Mantorville Express, Th	350	I	Ralph W. Walker
	West Concord Enterprise, W	930	R	Donald L. Smith
DOUGLAS p 21,313				
c	Alexandria Lake Region Press, Th	2,055	I	O. M. "Bud" Aker
	" Park Region Echo, TT	6,280	D	Richard D. Dyke, John C. Obert
	Osakis Review, Th	1,425	I	Robert B. and Francille Kremer
FARIBAULT p 23,685				
c	Blue Earth Faribault County Register, Tu	3,084	I	Maynard A. Johnson
	Blue Earth Post, Th	3,141	I	Maynard A. Johnson
	Bricelyn Sentinel, Th	890	R	Ellis T. Morris
	Elmore Eye, Th	939	R	Harold L. Norman
	Kiester Courier, Th	966	I	Elton W. Matson
	Minnesota Lake Tribune, Th	595	—	Kenneth A. Hiscock
	Wells Mirror, Th	1,500	I	Ed Kuechenmeister
	Winnebago Enterprise, Th	1,864	R	Stanley W. Olson

Digitized by Google
Original from UNIVERSITY OF MICHIGAN
Generated on 2013-02-14 19:52 GMT / http://hdl.handle.net/2027/mdp.39015049797619
Creative Commons Zero (CC0) / http://www.hathitrust.org/access_use#cc-zero

County	Town, Newspaper	Circ.	Politics	Publisher or Executive Head
FILLMORE p 23,768				
	Chatfield News, Th	1,210	I	Eugene and Bernice Lehman
	Harmony News, Th	1,500	I	Mrs. James J. McGenty
	Lanesboro Leader, Th	1,027	R	E. Randall Sears
	Mabel Record, Th	943	I	Irvin Scheel
c	Preston Republican, Th	2,900	I	Lud Gartner
	Rushford Tri-County Record, Th	1,075	I	Roy R. Stephans
	Spring Valley Tribune, Th	2,625	I	Walter Babineau
FREEBORN p 37,891				
c	Albert Lea Evening Tribune, 5ES	10,562	I	Paul C. Belknap, Kenneth Allen
	Alden Advance, Th	670	I	Wayne F. Wright
	Emmons Leader, Th	350	R	Harold W. Willey
GOODHUE p 33,035				
	Cannon Falls Beacon, Th	1,981	R	Lucretia L. Lewis, Geo E. Dalton
	Goodhue County Tribune, Th	826	R	L. E. Cook
	Kenyon Leader, Th	2,025	R	Frank Callister
	Pine Island Record, Th	1,067	I	M. E. Edstrom
c	Red Wing Daily Republican Eagle, 6E	8,508	I	Phil S. Duff Jr.
	Wanamingo Progress, Th	835	I	John Brislance
	Zumbrota News, Th	1,800	D	Alton T. Grimsrud
GRANT p 8,870				
c	Elbow Lake Grant County Herald, Th	2,400	I	Mrs. Harold H. Barker, Rick Barker
	Herman Review, Th	833	R	Dean Brenner
	Hoffman Tribune, Th	840	R	E. W. Carlson
HENNEPIN				
Not including City of Minneapolis (Page 428)				
Total pop. 842,854				
Minneapolis 482,872				
Suburban and Rural 359,982				
	Bloomington Sun-Suburbanite, Th	8,850	I	Scott Donaldson, John Bertram
	Brooklyn Center Press, Th	5,100	I	Ed C. L'Herault, H. O. Sonnesyn
	Deephaven Argus, F	1,170	I	M. G. Gullixson, Ken St. Martin
	Deephaven Post, F	467	I	Geo. A. DuToit, Robt. K. Williams
	Edina-Morningside Courier, Th	6,158	I	John E. Tilton, Thomas D. Williams, (Mpls. Suburban Newspapers, Inc.)
	Excelsior Minnetonka Record, Th	2,450	I	Geo. A. DuToit, Robt. K. Williams
	Golden Valley Suburban Press, Th	1,868	I	John E. Tilton, Thomas D. Williams, (Mpls. Suburban Newspapers, Inc.)
	Hopkins Hennepin County Review, Th	7,221	I	John E. Tilton, Thomas D. Williams, (Mpls. Suburban Newspapers, Inc.)
	Hopkins Sunday Suburban Life	22,500	I	John E. Tilton, Thomas D. Williams, (Mpls. Suburban Newspapers, Inc.)
	Lake Harriet Courier, Th	2,069	I	John E. Tilton, Thomas D. Williams, (Mpls. Suburban Newspapers, Inc.)
	Minneapolis Argus, 2333 Central Ave NE, z 18, Th	14,750	—	Bruce Duemke, Rod I. Chalmers
	Minneapolis—see Page 428			
	Morningside—see Edina			
	Mound Minnetonka Pilot, Th	3,020	I	M. G. Gullixson, Kenneth C. St. Martin
	North Minneapolis Post, Th	6,050	I	Ed C. L'Herault, H. O. Sonnesyn
	Osseo Press, Th	1,050	I	H. W. and W. L. Schultz
	Richfield News, Th	7,518	I	Robert A. Broad, G. T. and L. R. Farrington
	Robbinsdale North Hennepin Post, Th	10,850	I	Ed C. L'Herault, H. O. Sonnesyn
	St. Anthony Crier, Th	490	I	Tri-County Publications, Wallace E. Miller, Pub.
	St. Louis Park Dispatch, Th	7,423	I	John E. Tilton, Thomas D. Williams, (Mpls. Suburban Newspapers, Inc.)
	Savage Minnesota Valley Review, Th	1,463	I	Scott Donaldson, John Bertram
	Wayzata Minnetonka Herald, Th	4,475	I	M. G. Gullixson, Michael Vukas

Digitized by Google
Original from UNIVERSITY OF MICHIGAN
Generated on 2013-02-14 19:52 GMT / http://hdl.handle.net/2027/mdp.39015049797619
Creative Commons Zero (CC0) / http://www.hathitrust.org/access_use#cc-zero

County	Town, Newspaper	Circ.	Politics	Publisher or Executive Head
HOUSTON p 16,588				
c	Caledonia Argus, W	2,230	L	Mrs. P. V. Ryan, Ray E. Ryan
	Houston Signal, Th	1,355	R	Gerard L. Schonlau
	La Crescent Times-Chief, F	950	R	Orlin H. Schafer
	Spring Grove Herald, Th	1,150	R	B. A. Onsgard & Sons
HUBBARD p 9,962				
	Nevis Northwoods Press, Th	475	I	C. A. Jones
c	Park Rapids Enterprise, Th	4,075	R	Donald F. Swanson, B. H. Wambolt
ISANTI p 13,530				
	Braham Journal, Th	1,250	I	W. C. Killinger
c	Cambridge Star, Th	2,011	I	Russell C. and Paul H. Mills
	Isanti News, Th	1,550	R	Kermit A. Estlund
ITASCA p 38,006				
	Bovey Scenic Range News, Th	1,318	I	Horace C. Barnes
	Deer River Western Itasca Review, Th	1,300	R	Richard J. Spadafore
c	Grand Rapids Herald-Review, Th	4,610	I	Geo. A. and Allen G. Rossman
	Nashwauk Eastern Itascan, Th	1,510	I	Richard A. and Alice Anderson
JACKSON p 15,501				
	Heron Lake News, Th	951	I	Marvin F. Lawrence
c	Jackson County Pilot, Th	2,450	R	Lyle George
	Lakefield Standard, Th	1,800	R	F. A. Douglass, Richard H. Douglass
	Okabena Press, Th	265	I	Hildreth R. Johnson
KANABEC p 9007				
c	Mora Kanabec County Times, Th	2,742	I	Bernard A. Montgomery
	Ogilvie Sentinel, Th	506	I	Joyce W. Montgomery
KANDIYOHI p 29,987				
	Atwater Herald, Th	1,025	R	Eugene D. Johnson
	Lake Lillian Crier, Th	606	R	Richard E. Higgin
	New London Times, Th	972	R	Robert D. Richardson
	Raymond News, F	600	I	Louis and Doris Shelrud
c	Willmar West Central Daily Tribune, 6E	12,340	I	O. B. Augustson
KITTSON p 8,343				
c	Hallock Kittson County Enterprise, W	1,967	D	Calvin R. and Clifford W. Bouvette
	Karlstad Advocate, Th	1,184	I	Dane H. Nordine
	Kennedy Star, Th	886	I	Allan and Maribel Berg
	Lake Bronson Budget, Th	830	D	Victor L. Johnson
	Lancaster Herald, F	825	D	Victor L. Johnson
KOOCHICHING p 18,190				
c	International Falls Daily Journal, 5E	4,650	I	Harry Davey
	Littlefork Times, Th	950	D	Edwin J. and Fronice L. Chilgren
	Northome Record, Th	580	I	Henry G. Elhard
LAC QUI PARLE p 13,330				
	Boyd Advisor, Th	480	—	Richard D. Pratt
	Dawson Sentinel, Th	1,571	R	Ben A. Gimmestad
c	Madison Press, W	2,448	—	Max A. Marble
	Madison Western Guard, Th	2,907	D	Alvin A. Henningsgaard
LAKE p 13,702				
	Silver Bay News, Tu	906	I	James A. Campbell
c	Two Harbors Chronicle, Th	2,540	I	James A. Campbell
LAKE OF THE WOODS p 4,304				
c	Baudette Region, W	1,918	C	Erma G. and Oliver W. Kellogg
	Williams Northern Light, Th	732	I	Edw. W. Lockhart
LE SUEUR p 19,906				
	Elysian Enterprise, F	900	I	Norbert D. Wilcox
c	Le Center Leader, Th	2,264	I	Henry Knipp
	Le Sueur News-Herald, W	2,260	R	Paul Eastwood Jr.
	Montgomery Messenger, Th	1,790	I	Mrs. J. F. Keohen
	New Prague* Times, Th	2,822	I	Arthur J. Suel, James L. Suel
	Waterville Advance, Th	1,285	I	Norbert D. Wilcox, Allan D. Wilcox
				*Partly in Scott county
LINCOLN p 9,651				
	Hendricks Pioneer, Th	1,150	I	Ewald and Ruth Kintzi
c	Ivanhoe Times, Th	1,310	D	Robert C. Herzog
	Lake Benton News, Th	1,015	R	Ted E. Anderson
	Tyler Journal, W	1,374	I	Chas. B. Seipp, Robert C. Seipp

Digitized by Google
Original from UNIVERSITY OF MICHIGAN
Generated on 2013-02-14 19:52 GMT / http://hdl.handle.net/2027/mdp.39015049797619
Creative Commons Zero (CC0) / http://www.hathitrust.org/access_use#cc-zero

County	Town, Newspaper	Circ.	Politics	Publisher or Executive Head
LYON p 22,655				
	Balaton Press-Tribune, Th	730	I	Luella B. Shaeffer
	Cottonwood Current, F	650	I	Keith O. Sisson
c	Marshall Messenger, WS	4,706	I	Donald J. Olson, Richard S. Olson
	Minneota Mascot, Th	1,234	R	Ragnar Guttormsson
	Tracy Headlight-Herald, Th	2,661	R	Tracy Pub. Co. Inc., Victor J. Keul
MAHNOMEN p 6,341				
c	Mahnomen Pioneer, Th	1,855	I	Clara O. Carver
MARSHALL p 14,262				
	Argyle Banner, Th	889	IR	Ernest L. Holmlund
	Middle River Record, W	1,391	D	Earl L. Anderson
	Stephen Messenger, Th	1,250	R	Mrs. Frances B. Swanson
c	Warren Sheaf, W	3,262	IR	E. N., O. M., and E. Neil Mattson
MARTIN p 26,986				
	Ceylon—see Trimont			
c	Fairmont Daily Sentinel, 6E	12,804	I	W. K. Mickelson Jr., Ray Stougaard
	Sherburn Advance-Standard, Th	975	R	Gordon K. Blakely
	Trimont Progress-Ceylon Herald, Th	1,608	D	Gordon and Phyllis Spielman
	Truman Tribune, Th	1,228	I	Don R. Peterson
	Welcome Times, F	350	R	Gordon K. Blakely
McLEOD p 24,401				
	Brownton Bulletin, Th	912	R	Charles H. Warner
c	Glencoe Enterprise, W	4,100	I	Mrs. F. A. J. and A. Tudhope
	Hutchinson Leader, WF	4,658	R	L. D. Mills, H. T. Koeppen
	Lester Prairie News, Th	900	—	Llewellyn and Marceil Buss
	Silver Lake Leader, Th	1,194	D	Wilbert W. Merrill
	Stewart Tribune, Th	884	I	Kermit T. Hubin
	Winsted Journal, Th	936	D	Floyd G. Sneer
MEEKER p 18,887				
	Cosmos News, Th	923	R	Richard E. Higgin
	Dassel Dispatch, Th	1,312	I	Walter A. Johnson
	Eden Valley Journal, Th	720	I	Horace W. Cutten
c	Litchfield Independent-Review, Th	3,972	R	John M. Harmon
	Watkins Forum, Th	850	C	Richard E. Tonnell
MILLE LACS p 14,560				
	Isle Mille Lacs Messenger, Th	1,047	D	Fred F. De Coursey
c	Milaca Mille Lacs County Times, Th	2,996	I	Albert R. Cravens, Jere Cravens
	Onamia Independent, Th	810	R	Orville G. Brown
	Princeton Union, Th	2,850	R	Glenn and Norma Hage
MORRISON p 26,641				
c	Little Falls Daily Transcript, 5E	5,201	R	John L. Truax
	Pierz Journal, Th	1,162	R	Jim Wermerskirchen
	Royalton Banner, Th	1,056	I	Peter C. Johnson
	Swanville News, Th	570	I	John J. Miller
	Upsala News-Tribune, Th	539	I	John J. Miller
MOWER p 48,498				
	Adams Review, Th	652	I	Peter G. Zender
c	Austin Daily Herald, 6E	13,663	R	Frank C. Miles
	Austin Unionist (page 428) F	5,400	—	David Neiswanger
	Le Roy Independent, Th	1,231	R	Mrs. B. G. Ecklund, M. E. Chesebrough
MURRAY p 14,743				
	Fulda Free Press, Th	1,090	R	Mr. and Mrs. P. J. Wagner
	Lake Wilson Pilot, Th	429	—	Mrs. Marvin Briggs
c	Slayton Murray County Herald, Th	3,287	R	John D. Weber
NICOLLET p 23,196				
	Lafayette Ledger, F	614	I	Harland Walter
c	St. Peter Herald, Th	3,279	I	St. Peter Herald Inc.; Sander Olson, Ed.
NOBLES p 23,365				
	Adrian Nobles County Review, F	1,565	R	Donald A. and Patricia A. French
	Brewster Tribune, Th	440	D	Tom Cotter
	Wilmont Tribune, Th	550	I	D. N. Wagner
c	Worthington Daily Globe, 5E	12,121	I	V. M., Robert M., and Jas. L. Vance

Digitized by Google
Original from UNIVERSITY OF MICHIGAN
Generated on 2013-02-14 19:52 GMT / http://hdl.handle.net/2027/mdp.39015049797619
Creative Commons Zero (CC0) / http://www.hathitrust.org/access_use#cc-zero

County	Town, Newspaper	Circ.	Politics	Publisher or Executive Head
NORMAN p 11,253				
c	Ada Norman County Index, W....	2,951	I	Ray D. Pfund and John R. Pfund
	Gary Graphic, Th.....	588	I	Lewis and Ray Garden
	Halstad Valley Journal, W.....	1,748	D	Karl R. Edgerton
	Twin Valley Times, W.....	1,294	R	Morrell E. Lien
OLMSTED p 65,532				
c	Rochester Post-Bulletin, 6E.....26,022		R	Robert Withers, Charles H. Withers
	Stewartville Star, Th.....	1,130	I	H. L. and Mary L. Harris
OTTER TAIL p 48,960				
	Battle Lake Review, Th.....	1,670	I	Dick and Virginia Tamke
c	Fergus Falls Daily Journal, E.....13,015		—	Charles Underwood
	Henning Advocate, Th.....	1,165	I	Lyn F. Johnson
	New York Mills Herald, Th.....	1,593	I	Russell O. Parta
	New York Mills American Uutiset, TuF	6,545	I	Russell O. Parta, Edw. I. Riipa
	Parkers Prairie Independent, Th...	1,056	I	Jack H. Myers
	Pelican Rapids Press, Th.....	2,175	R	Ellis E. Peterson
	Perham Enterprise-Bulletin, Th....	2,100	I	H. D. Smalley
PENNINGTON p 12,468				
c	Thief River Falls Times, MTh.....	5,232	R	C. W. and R. C. Mattson, W. E. Dahlquist
PINE p 17,004				
	Askov American, Th.....	2,091	I	Hjalmar Petersen, Ray C. Jensen
	Hinckley News, Th.....	1,300	I	Ann M. Mann
c	Pine City Pine Poker-Pioneer, Th..	2,052	I	Russell C. Mills, David G. Mills
	Sandstone Pine County Courier, Th	1,362	R	Vernon L. Colby
PIPESTONE p 13,605				
	Edgerton Enterprise, Th.....	1,500	I	Carroll W. Fey
	Jasper Journal, Th.....	811	I	John G. Davidson
c	Pipestone County Star, MTh.....	3,963	I	David B. Hart, Reed G. Hart
POLK p 36,182				
c	Crookston Daily Times, 5E.....	4,730	—	Myrtle E. McKenzie, H. V. Sommer
	East Grand Forks Record, Th.....	2,050	I	Marlin T. Obie, Jan Cumming
	Erskine Echo, Th.....	790	I	O. Kenneth Hole
	Fertile Journal, W.....	1,167	I	Edward P. Kellogg
	Fosston Thirteen Towns, Th.....	2,798	—	Franklin Vikan
	McIntosh Times, Th.....	750	I	Henry W. Raihala
	Winger Enterprise, Th.....	291	I	Edward P. Kellogg
POPE p 11,914				
	Cyrus Leader, Th.....	510	—	Harvey V. Beuckens
c	Glenwood Pope County Tribune, Th.....	2,986	R	James M. Kinney
	Starbuck Times, Th.....	1,600	I	Mrs. William (Frances) Merrill
RAMSEY p 422,525				
Not including City of St. Paul (Page 429)				
Total pop. 422,525				
St. Paul 313,411				
Suburban and Rural 109,114				
Blaine—see Spring Lake Park				
Mounds View—see Spring Lake Park				
	New Brighton Bulletin, Th.....	4,150	I	N. Theo. Lillie, Gene Skiba
	North St. Paul Ramsey County Review, W.....	4,952	I	T. R. Lillie
Riverview—see St. Paul Suburban Newspapers, Page 429				
	Rose Tribune, 1562 Como Av., St. Paul 13, Th.....	3,540	I	Frank A. Farrington
St. Anthony—see Hennepin County				
St. Paul—see Page 429				
Spring Lake Park Crier—see Anoka County				
	White Bear Lake White Bear Press, Th.....	3,875	D	Aaron M. Litman
RED LAKE p 5,830				
	Oklee Herald, Th.....	1,268	I	Gordon Iverson
c	Red Lake Falls Gazette, Th.....	1,847	I	Mrs. George W. Christie

Digitized by Google
Original from UNIVERSITY OF MICHIGAN
Generated on 2013-02-14 19:52 GMT / http://hdl.handle.net/2027/mdp.39015049797619
Creative Commons Zero (CC0) / http://www.hathitrust.org/access_use#cc-zero

County	Town, Newspaper	Circ.	Politics	Publisher or Executive Head
REDWOOD p 21,718				
	Belview Independent, Th	525	I	Daryle E. Goodman
	Lamberton News, Th	1,486	I	Harry E. Kiehn
	Morgan Messenger, Th	1,035	I	Gordon H. West
c	Redwood Falls Redwood Gazette, TT	5,645	I	Scott Schoen
	Sanborn Sentinel, Th	635	I	Merrill W. Otto
	Wabasso Standard, Th	762	NP	Robert R. Berghs
	Walnut Grove Tribune, Th	973	I	Everett Lantz
RENVILLE p 23,249				
	Bird Island Union, Th	1,300	I	Arthur J. Noecker
	Buffalo Lake News, Th	1,250	I	Garland W. Hubin
	Fairfax Standard, Th	1,350	I	Fred M. Sheire
	Franklin Tribune, Th	601	I	Eugene W. Hall
	Hector Mirror, F	1,715	I	Mrs. A. E. Schaumburg
c	Olivia Times-Journal, Th	1,890	I	Vernon B. Pushing
	Renville Star-Farmer, Th	1,708	I	U. T. "Tom" Licklider
	Sacred Heart News, Th	1,012	I	Jay H. Lighter
RICE p 38,988				
c	Faribault Daily News, 6E	7,448	I	John I. Gagnon, L. E. Swanberg
	Morristown Press, Th	550	I	Gordon W. Goede
	Northfield News, Th	3,520	R	Carl L. Weicht
ROCK p 11,864				
	Hills Crescent, Th	610	I	George Schlueter
c	Luverne Rock County Star-Herald, Th	3,586	I	Alan C. McIntosh
ROSEAU p 12,154				
	Badger Enterprise, Th	730	D	Leslie S. Lockhart
	Greenbush Tribune, Th	965	I	Stanley R. Evans
c	Roseau Times-Region, Th	3,135	I	D. L. Carver, J. C. & W. S. Adams
	Warroad Pioneer, W	1,120	C	Marvin D. Kellogg
ST. LOUIS p 231,588				
Not including City of Duluth				
Total pop. 231,588				
Duluth 106,884				
Remainder of County 124,704				
	Aurora Journal, Th	2,325	—	Robert C. Miller
	Biwabik Times, F	1,200	I	Roy R. Coombe
	Chisholm Free Press, Th	3,200	D	Veda F. Ponikvar, J. A. Laurich
	Chisholm Tribune-Press, Tu	3,200	I	Veda F. Ponikvar, J. A. Laurich
	Cook News-Herald, Th	1,676	I	Wayne T. and Mildred E. Evans
	Duluth—see Page 428			
	Ely Miner, Th	2,250	I	Fred C. Childers
	Eveleth News, Th	2,876	I	Joseph F. Orehek
	Floodwood Forum, Th	884	I	A. W. and Dorothee F. Behrens
	Gilbert Herald, Th	650	I	John E. and Elouise J. Krebs
	Hibbing Daily Tribune, 6E	8,884	R	James P. Hitchcock
	Hoyt Lakes Pellet, W	650	—	Roy R. Coombe
	Proctor Journal, Th	1,080	I	John Benson
	Tower News, F	1,110	I	Franklin J. Burgess
	Virginia Mesabi Daily News, 6E	11,607	I	Burt D. Pearson
	Virginia Range Facts, Th	600	I	Burt D. Pearson, Herman Keto
SCOTT p 21,909				
	Belle Plaine Herald, Th	2,411	ID	D. C. Townsend
	Jordan Independent, Th	1,709	I	Keith M. Thaves
	New Prague—see Le Sueur County			
	Savage—see Hennepin County			
c	Shakopee Valley News, Th	3,919	I	Cormac, Brendan, and John Suel
SHERBURNE p 12,861				
	Clear Lake Times, Th	534	I	Charles Schuldt
c	Elk River Sherburne County Star-News, Th	2,625	R	Laurence A. Dare
SIBLEY p 16,228				
	Arlington Enterprise, Th	1,636	NP	Val G. Kill
c	Gaylord Hub, Th	1,750	I	James E. Deis
	Gibbon Gazette, Th	1,025	R	Orville L. Olson
	Henderson Independent, Th	959	D	Leonard J. Blaschko
	Winthrop News, Th	1,307	R	Merrill E. Haaheim

Digitized by Google
Original from UNIVERSITY OF MICHIGAN
Generated on 2013-02-14 19:52 GMT / http://hdl.handle.net/2027/mdp.39015049797619
Creative Commons Zero (CC0) / http://www.hathitrust.org/access_use#cc-zero

County	Town, Newspaper	Circ.	Politics	Publisher or Executive Head
STEARNS p 80,345				
	Albany Enterprise, Th	1,520	—	Senator Henry M. Harren
	Belgrade Tribune, Th	960	—	Ervin R. Dettler
	Brooten Review, Th	955	I	Dwight W. Cowden
	Cold Spring Record, Th	1,060	D	Paul A. Honer
	Holdingford Herald, Th	1,027	I	Mrs. Paul E. Shields
	Kimball Tri-County News, Th	1,012	R	Clayton B. Greely
	Melrose Beacon, Th	2,564	I	Walter E. Carlson
	Paynesville Press, Th	2,359	I	R. Earle LeMasurier
	Richmond Reporter, Th	710	—	Senator Henry M. Harren
c	St. Cloud Daily Times, 6E	19,483	I	F. C. Schilplin, Harold Schoelkopf
	St. Cloud Photo News, Th	14,300	I	Don H. Volkmuth, Sam Wenstrom
	St. Cloud Visitor, Sun	17,651	—	Rev. V. A. Yzermans
	St. Joseph Dispatch, F	455	—	Senator Henry M. Harren
	Sauk Centre Herald, Th	2,315	I	Herman A. Olson
STEELE p 25,029				
	Blooming Prairie Times, Th	1,610	I	Victor, Vernon, Vyrle Krejci
	Ellendale Eagle, Th	1,050	I	Victor, Vernon, Vyrle Krejci
c	Owatonna Daily People's Press, 5M	5,702	I	Benjamin E. Darby II
	Owatonna Photo News, Th	3,549	I	Donald H. Reigel
STEVENS p 11,262				
	Chokio Review, Th	540	R	Floyd L. and Bill L. Goulet
	Hancock Record, Th	764	IR	Gerald R. Babb
c	Morris Sun, Tu	3,066	I	Edw. J. Morrison
	Morris Tribune, F	3,124	R	Edw. J. Morrison
SWIFT p 14,936				
	Appleton Press, Th	2,517	D	Martin J. McGowan Jr.
c	Benson Swift County News, Tu	3,183	I	Ronald S. Anfinson
	Benson Swift County Monitor, Th	3,218	I	Ronald S. Anfinson
	Kerkhoven Banner, Th	870	I	John C. Almen
TODD p 23,119				
	Bertha Herald, Th	950	R	Morris F. Bailey
	Browerville Blade, Th	685	R	Mrs. Dolores S. Myers
	Clarissa Independent, Th	841	R	George F. Etzell
	Eagle Bend News, Th	858	I	Lester F. Hayenga
	Grey Eagle Gazette, Th	770	I	Walter E. Carlson
c	Long Prairie Leader, Th	3,843	R	Harold N. Fuglie
	Staples World, Th	2,279	I	Wendell E. Stone
TRAVERSE p 7,503				
	Browns Valley News, Th	1,125	D	R. A. "Dick" Amundson
c	Wheaton Gazette, Th	2,065	I	Larry W. Mathiason
WABASHA p 17,007				
	Lake City Graphic, Th	2,135	R	L. E. "Larry" Oberg
	Mazeppa Journal, F	672	D	Ray C. Young
	Plainview News, Th	2,000	R	Robert M. Mack
c	Wabasha County Herald, Th	2,175	D	Ray C. Young
WADENA p 12,199				
	Menahga Messenger, Th	1,459	I	John F. Bloomquist
	Sebeka Review, W	1,750	I	Mark D. Isherwood
c	Wadena Pioneer-Journal, Th	3,825	R	Sterling Knutson
WASECA p 16,041				
	Janesville Argus, Th	1,254	R	Oscar C. and Oather F. Troldahl
	New Richland Star, Th	1,527	—	Emmett H. Engesser
c	Waseca Herald, F	4,134	D	Don Brown
	Waseca Journal, W	4,204	R	Journal Pub. Co.
WASHINGTON p 52,432				
	Forest Lake Times, Th	2,550	I	Earl M. Lellman
	Stillwater Evening Gazette, 5E 3,200 / Stillwater Weekly Gazette, Th 2,320	5,520	I	Ned Easton
WATONWAN p 14,460				
	Butterfield Advocate, Th	660	R	Charles "Bill" Paulson
	Madelia Times-Messenger, Th	1,535	I	Mrs. C. J. (Ruth H.) Manahan
c	St. James Courier, Tu	2,882	R	Leslie G. Curtis Sr.
	St. James Watonwan County Plaindealer, Th	3,055	R	Leslie G. Curtis Sr.

Digitized by Google
Original from UNIVERSITY OF MICHIGAN
Generated on 2013-02-14 19:52 GMT / http://hdl.handle.net/2027/mdp.39015049797619
Creative Commons Zero (CC0) / http://www.hathitrust.org/access_use#cc-zero

County	Town, Newspaper	Circ.	Politics	Publisher or Executive Head
WILKIN p 10,650				
c	Breckenridge Gazette-Telegram, Th	2,000	I	Robert R. Waite, Robert J. Waite
WINONA p 40,937				
	Lewiston Journal, Th	969	I	Gordon N. Jones
	St. Charles Press, Th	1,207	R	Ben A. Fazendin
c	Winona Courier (page 429)	23,274	—	Msgr. D. D. Tierney
	Winona Daily and Sunday News (Not Sat.)	21,796	I	Wm. F. White, Gordon R. Closway, Chas. E. Linden
WRIGHT p 29,935				
	Annandale Advocate, Th	1,340	I	Mrs. Mae B. Tygeson
c	Buffalo Wright County Journal-Press, Th	5,500	I	James P. McDonnell
	Cokato Enterprise, Th	1,500	I	Carlton R. Lee
	Delano Eagle, Th	1,350	I	John A. and John F. Tischler
	Howard Lake Herald, Th	1,166	I	L. D. "Pete" Peterson
	Maple Lake Messenger, W	1,100	D	Leslie E. Nelson
	Monticello Times, Th	1,260	I	Lynn R. Smith
	Waverly Star, Th	700	I	James P. McDonnell
YELLOW MEDICINE p 15,523				
	Canby News, Th	2,518	R	Marvin Clement
	Clarkfield Advocate, Th	1,650	I	Erling B. and Mildred I. Jurgenson
	Echo Enterprise, F	435	I	Daryle E. Goodman
c	Granite Falls Tribune, Th	3,250	I	Jay L., Dave, and Jim Putnam
	Wood Lake News, Th	630	R	Kenneth Sutton

35 METROPOLITAN AND SPECIALIZED NEWSPAPERS*

Town	Population	County	Newspaper	Circulation	Pub. Day
Austin, 27,908, County Seat of Mower county					
			Unionist Local 9, United Packinghouse, Food, and Allied Workers; David Neiswanger, Editor	5,400	F
Duluth, 106,884, County Seat of St. Louis county					
			Herald	27,998	6E
			News-Tribune	54,039	6M
			Sunday News-Tribune 424 W First St, z 1: B. H. Ridder Jr., Pub	78,586	Sun
			Labor World, 34 E Superior St, z 2 Labor World Inc, Pub: Clark Kennedy	22,800	W
			Publicity, 409 Lyceum Building, z 2 Frieda J. Monger, Owner-Editor-Publisher	4,011	F
			Skandinav, 20 E First St, z 2 Fuhr Printing Co, Pub; Nick Sundal, Ed	850	F
Minneapolis, 482,872, County Seat of Hennepin county					
			American Jewish World, 822 Upper Midwest Bldg, z 1 L. H. Frisch, Ed & Pub	....	F
			Business Weekly—Warren E. Maul, Ed	....	Sat
			Daily Market Record—Harry C. Quackenbush, Ed	....	5E
			Finance & Commerce—Jerry A. Bronstien, Ed Credit Pub Co, 320 S Fourth St, z 15: Warren E. Maul, Pub; Robert J. Keohane, Adv Mgr	....	5M
			Labor Review, 215 Sexton Building, z 15 Minneapolis Central Labor Union Council, Pub: Robley D. Cramer, Ed-Mgr	44,930	Th
			Midland Cooperator, 739 Johnson St NE, z 13 Midland Cooperatives Inc, Pub; Willis A. Selden, Ed-Mgr	110,448	Mon
			Minnesota Posten, 405 Times Annex, z 1 Jenny Alvilde Johnsen, Ed & Pub	5,793	Th
			Northern Headlight, 1001 Ravine Trail, z 16 Robert E. Wilson, Editor & Publisher	343	Sat
			Progress-Register, 417 Hennepin Av, z 1 Philip G. Bradley, Editor & Publisher	296	Sat
			Spokesman, 3744 Fourth Av S, z 9 Cecil E. Newman, Ed & Pub; Curtis C. Chivers, Adv Mgr	....	F

*Thirty-four of these papers classed their politics as Independents. The Minnesota Posten classified itself as Democratic.

Digitized by Google
Original from UNIVERSITY OF MICHIGAN
Generated on 2013-02-14 19:52 GMT / http://hdl.handle.net/2027/mdp.39015049797619
Creative Commons Zero (CC0) / http://www.hathitrust.org/access_use#cc-zero

Town	Population	County	Newspaper	Circulation	Pub. Day
Minneapolis—(Cont'd)					
			Star	277,998	6E
			Tribune	218,345	6M
			Sunday Tribune	654,561	Sun
			425 Portland Av, z 15: John Cowles, Pres		
			Twin City Observer, 23 S Sixth St, z 2	9,663	Th
			Milton G. Williams, Editor & Publisher		
			Weekly Mirror, 111 S Sixth St, z 2	463	Sat
			Clemens Schennum, Editor & Publisher		
New York Mills, 828, Otter Tail county					
			Amerikan Uutiset	6,545	TuF
			Russell O. Parta, Pub; Edward I. Riipa, Ed		
St. Cloud, 33,815, County Seat of Stearns county					
			Visitor	17,651	Sun
			Diocese of St. Cloud; Rev. Vincent A. Yzermans, Ed		
Saint Paul, 313,411, County Seat of Ramsey county					
			American Jewish World, 709 Pioneer Bldg, z 1	....	F
			L. H. Frisch, Ed & Pub; William T. Frisch, Bus Mgr		
			Catholic Bulletin, 244 Dayton Av, z 2	41,665	F
			Bernard Casserly, Ed; Paul Theurer, Sales Mgr		
			Dispatch	128,740	6E
			Pioneer-Press	98,378	6M
			Sunday Pioneer-Press	200,141	Sun
			55 E Fourth St, z 1: B. H. Ridder Jr., Pub; Fred S. Haeberlin, Exec Ed; John F. Lewis, Adv Director		
			Legal Ledger, 500 N Robert St, z 1	884	5M
			Legal Ledger Inc: H. O. Warming, Ed & Pub		
			Minnesota Union Advocate, 408 Auditorium St, z 2	48,946	Th
			St. Paul Trades & Labor Assembly: Earl Almquist, Ed; Alan B. Larson, Bs Mgr; Vince Baller, Adv Mgr		
			Nowiny Minnesockie, 440 Thomas Av, z 3	....	F
			John M. Koleski, Ed & Pub		
			Recorder, 403 New York Building, z 1	....	F
			Cecil E. Newman, Ed & Pub; Curtis C. Chivers, Ad Mgr		
			Sun, 858 Iglehart Av, z 4	6,428	Th
			Milton G. Williams, Editor & Publisher		
			Wanderer, 128 E Tenth St, z 1	20,580	Th
			Joseph Matt and Sons, Ed and Pub		
Winona, 24,895, County Seat of Winona county					
			Courier	23,274	Th
			Diocese of Winona; Msgr. D. D. Tierney, Editor-Manager		

Minneapolis Suburban Newspaper Inc.

Edina-Morningside Courier
Golden Valley Suburban Press
Hennepin County Review
Hopkins Sunday Suburban Life
Lake Harriet Courier
St. Louis Park Dispatch

Tri-County Publications

Columbia Heights Record
Fridley News
St. Anthony Crier
Spring Lake Park-Blaine-Mounds View

St. Paul Suburban Newspapers Inc.

South St. Paul Reporter
West St. Paul-Review Booster-News

5E=Mon through Fri evenings; F Friday; 5M Monday through Friday mornings; Th Thursday; TuF=Tues and Fri; W Wednesday, Sun=Sundays only; D=Daily.

Generated on 2013-02-14 19:52 GMT / http://hdl.handle.net/2027/mdp.39015049797619
Creative Commons Zero (CC0) / http://www.hathitrust.org/access_use#cc-zero
Digitized by Google
Original from UNIVERSITY OF MICHIGAN

LEGISLATIVE AND CAPITOL NEWS CORRESPONDENTS

A battery of reporters, photographers and radio and television newsmen converge on the capitol every two years to report the actions of the Minnesota Legislature. Because of the dedication of these professional journalists, coverage of the state's legislative process is rated among the best in the United States.

Center of the news operation during the session is a pair of adjoining second floor press rooms, located between the senate and the house chambers. Several teletype machines are in almost continuous operation, carrying legislative news to the offices of every newspaper, TV and radio station in the state. Major stories are dispatched nationwide on the wires of the Associated Press and United Press International.

During the interim, four Twin Cities newspapers and the two wire services—Associated Press and United Press International—provide full-time or near full-time reporters to focus attention on state government developments. A "breaking" story often brings reporters from out-state papers and TV and radio newsmen.

Full-time statehouse reporters are: Jack B. Mackay, Associated Press; William Fox, United Press International; and Richard A. Williams, St. Paul Dispatch and Pioneer Press. Near full-time reporters are: Robert Weber, Minneapolis Star; and Mercer Cross, Minneapolis Tribune.

NEWSPAPER REPORTERS — SENATE AND HOUSE

Name	Service
Jack B. Mackay	Associated Press
Adolph E. Johnson	Associated Press
Gene Newhall	Dispatch and Pioneer Press
Richard A. Williams	Dispatch and Pioneer Press
Hank Kehborn	Dispatch and Pioneer Press
Lewis Patterson	Dispatch and Pioneer Press
Don Del Fiacco	Dispatch and Pioneer Press
Robert Weber	Minneapolis Star
Angelo Cohn	Minneapolis Star
Randall Hobart	Minneapolis Star
Paul Gilje	Minneapolis Star
Marty Merrick	Minneapolis Star
Edward Schaefer	Minneapolis Star
Mercer Cross	Minneapolis Tribune
Sam Newlund	Minneapolis Tribune
Richard P. Kleeman	Minneapolis Tribune
Al McConagha	Minneapolis Tribune
Sam Romer	Minneapolis Tribune
Robert Swanson	Minneapolis Tribune
Betty Wilson	Suburban News
Robert O'Keefe	Duluth Herald and News Tribune
William Fox	United Press International
Lloyd W. Sveen	Fargo Forum and Moorhead News
Bud Meier	KSTP-TV
Bill McGivern	KSTP-Radio
Jack Wadlund	KSTP-Radio
Jim Bormann	WCCO-Radio
Arv Johnson	WCCO-Radio
Arthur Michelson	WTCN-Radio and TV
John Sandstrom	KMSP-TV
Bob Fahs	WCCO-TV
Joe Bartelme	WCCO-TV

Digitized by Google
Original from UNIVERSITY OF MICHIGAN
Generated on 2013-02-14 19:52 GMT / http://hdl.handle.net/2027/mdp.39015049797619
Creative Commons Zero (CC0) / http://www.hathitrust.org/access_use#cc-zero

Chapter 10 Constitution; Fundamental Laws

Contents:

1. Northwest Ordinance 1787
2. Organic Act
3. Enabling Act
4. Minnesota Constitution
5. Congressional Act of Admission

This section of the Legislative Manual sets forth five fundamental charters and laws which effect the State of Minnesota. They are presented with explanatory material and in the chronological order of their effect upon the establishment of the land area and the formation of the fundamental governmental principles of this state. They are: (1) The Northwest Ordinance of 1787 which established the Northwest Territory; (2) The Organic Act which created the Territory of Minnesota; (3) The Enabling Act which authorized a state constitution preparatory to admission into the union; (4) The Minnesota Constitution; (5) The Congressional Act of Admission whereby Minnesota was admitted as a state.

MINNESOTA — UNDER FOUR NATIONS

The land area of Minnesota has at various times been under the governments of four nations — France, Spain, England and the United States. The early territorial claims of France, Spain and England were vague and overlapping. Formal government was nonexistent.

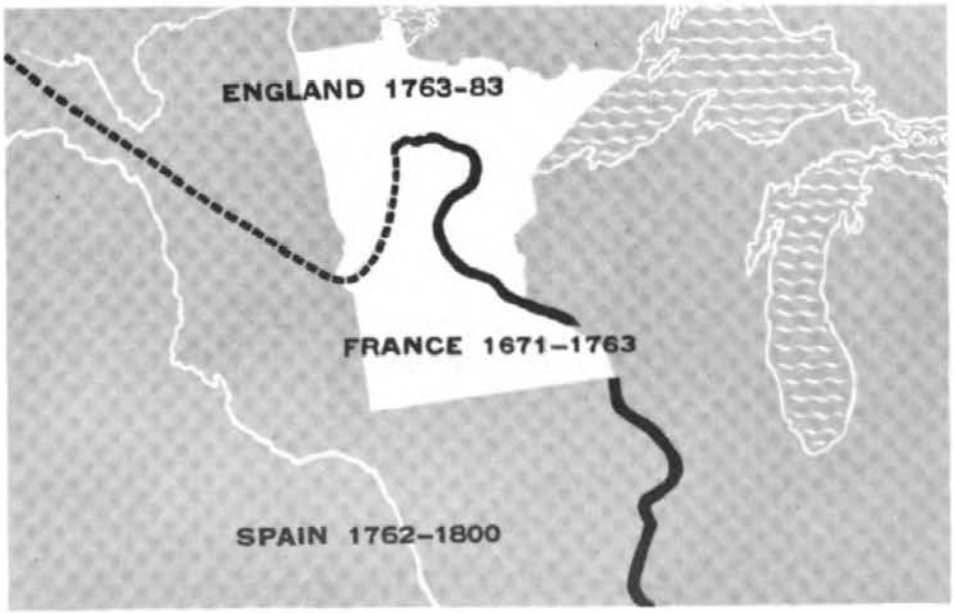

Digitized by Google
Original from UNIVERSITY OF MICHIGAN
Generated on 2013-02-14 19:52 GMT / http://hdl.handle.net/2027/mdp.39015049797619
Creative Commons Zero (CC0) / http://www.hathitrust.org/access_use#cc-zero

Formal dominion over this area was probably first expressed by the French when in 1671 the Sieur de St. Lusson, in a picturesque ceremony held at the Sault de Ste. Marie, claimed for France the vast northwest area of North America.

However, British dominion over northeastern Minnesota appears to have provided the first written constitution nominally in effect in the land area of Minnesota. This occurred when Minnesota was made a part of the Province of Quebec under the Quebec Act of 1774. But England's claim to this area was not exclusive inasmuch as Virginia maintained a claim to the same area.

Of Minnesota's land area the portion east of the Mississippi River was the first to come under the jurisdiction of the United States. This was established by the treaty of peace between England and the United States in 1783. Four years later, under the Ordinance of 1787, the first genuine government was extended to this area, and the Minnesota country began its march to statehood.

THE NORTHWEST ORDINANCE OF 1787

One of the great fundamental charters of our history was the Northwest Ordinance passed by the Congress of the Confederation on July 13, 1787. The Ordinance of 1787 was made possible when several states, including Massachusetts, New York, Virginia and Connecticut released their claims to the land area west of the Appalachian Mountains extending to the Mississippi River. This area became known as the Northwest Territory.

The Ordinance of 1787 followed the fundamentals of Thomas Jefferson's Ordinance of 1784 and established a government over the Northwest Territory and gave impetus to the westward expansion of

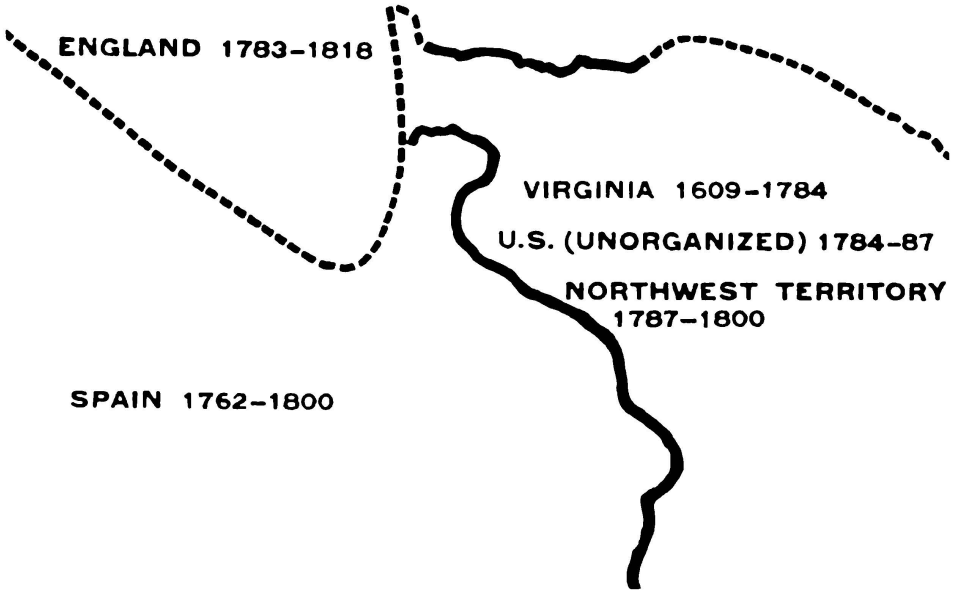

Digitized by Google
Original from UNIVERSITY OF MICHIGAN
Generated on 2013-02-14 19:52 GMT / http://hdl.handle.net/2027/mdp.39015049797619
Creative Commons Zero (CC0) / http://www.hathitrust.org/access_use#cc-zero

this nation. It was an outstanding governmental document. It gave first national recognition to the Bill of Rights, abolished primogenture, provided for the encouragement of education, prohibited slavery, and established the great new principle that new states should be admitted to the federal government on equal footing with the original states.

The full effect of the Northwest Ordinance upon Minnesota law has yet to be determined. For example, the question of whether common law in Minnesota dates from the Revolution or from the Ordinance of 1787 has been left open by decisions of the Minnesota courts.

The Ordinance provided for the formation out of the Northwest Territory of not less than three nor more than five states. These states were to be admitted to the federal government on an equal footing with the original states.

By May of 1848 five states had been formed out of the Northwest Territory — Ohio, Indiana, Illinois, Michigan and Wisconsin.

The State of Wisconsin was organized out of the Territory of Wisconsin, the last remnant of the Northwest Territory. Although in 1848 the Territory of Wisconsin extended to the Mississippi River, the State of Wisconsin voluntarily limited its western boundary to the St. Croix River. This boundary limitation by the State of Wisconsin left the land area between the St. Croix and the Mississippi available for eventual inclusion in the State of Minnesota.

Thus it is that the State of Minnesota can trace much of its fundamental governmental principles, and a substantial portion of its territory, back to the Northwest Ordinance of 1787.



Digitized by Google
Original from
UNIVERSITY OF MICHIGAN
Generated on 2013-02-14 19:52 GMT / http://hdl.handle.net/2027/mdp.39015049797619
Creative Commons Zero (CC0) / http://www.hathitrust.org/access_use#cc-zero

NORTHWEST ORDINANCE 1787

ACT OF CONGRESS, JULY 13, 1787

An Ordinance for the government of the territory of the United States northwest of the river Ohio.

1. Be it ordained by the United States, in Congress assembled, That the said territory, for the purpose of temporary government, be one district, subject, however, to be divided into two districts, as future circumstances may, in the opinion of Congress, make it expedient.

2. Be it ordained by the authority aforesaid, That the estates both of resident and non-resident proprietors in the said territory, dying intestate, shall descend to, and be distributed among, their children and the descendants of a deceased child in equal parts, the descendants of a deceased child or grandchild to take the share of their deceased parent in equal parts among them; and where there shall be no children or descendants, then in equal parts to the next of kin, in equal degree; and among collaterals, the children of a deceased brother or sister of the intestate shall have, in equal parts among them, their deceased parent's share; and there shall, in no case, be a distinction between kindred of the whole and half blood; saving in all cases to the widow of the intestate her third part of the real estate for life, and one-third part of the personal estate; and this law, relative to descents and dower, shall remain in full force until altered by the Legislature of the district. And until the Governor and judges shall adopt laws, as hereinafter mentioned, estates in the said territory may be devised or bequeathed by wills in writing, signed and sealed by him or her in whom the estate may be, (being of full age), and attested by three witnesses; and real estates may be conveyed by lease and release, or bargain and sale, signed, sealed and delivered by the person, being of full age, in whom the estate may be, and attested by two witnesses, provided such wills be duly proved, and such conveyances be acknowledged, or the execution thereof duly proved, and be recorded within one year after proper magistrates, courts, and registers, shall be appointed for that purpose; and personal property may be transferred by delivery, saving, however, to the French and Canadian inhabitants, and other settlers of the Kaskaskies, Saint Vincents, and the neighboring villages, who have heretofore professed themselves citizens of Virginia, their laws and customs now in force among them, relative to the descent and conveyance of property.

3. Be it ordained by the authority aforesaid, That there shall be appointed, from time to time, by Congress, a Governor, whose commission shall continue in force for the term of three years, unless sooner revoked by Congress; he shall reside in the district, and have a freehold estate therein, in 1,000 acres of land, while in the exercise of his office.

4. There shall be appointed from time to time, by Congress, a Secretary, whose commission shall continue in force for four years, unless sooner revoked; he shall reside in the district, and have a freehold estate therein, in five hundred acres of land, while in the exercise of his office. It shall be his duty to keep and preserve the Acts and laws passed by the Legislature, and the public records of the district, and the proceedings of the Governor in his executive department, and transmit authentic copies of such Acts and proceedings every six months, to the Secretary of Congress. There shall also be appointed a court, to consist of three judges, any two of whom to form a court, who shall have a common law jurisdiction and reside in the district, and have each therein a freehold estate in five hundred acres of land, while in the exercise of their offices; and their commissions shall continue in force during good behavior.

5. The Governor and judges, or a majority of them, shall adopt and publish in the district such laws of the original States, criminal and civil, as may be necessary, and best suited to the circumstances of the district, and report them to Congress from time to time, which laws shall be in force in the district until the organization of the General Assembly therein, unless disapproved of by Congress; but afterwards the Legislature shall have authority to alter them as they shall think fit.

6. The Governor, for the time being, shall be commander-in-chief of the militia, appoint and commission all officers in the same below the rank of general officers; all general officers shall be appointed and commissioned by Congress.

7. Previous to the organization of the general assembly, the Governor shall appoint such magistrates, and other civil officers, in each county or township, as he shall find necessary for the preservation of the peace and good order in the same. After the General Assembly shall be organized the powers and duties of magistrates and other civil officers shall be regulated and defined by the said assembly; but all magistrates and other civil officers, not herein otherwise directed, shall, during the continuance of this temporary government, be appointed by the Governor.

8. For the prevention of crimes and injuries, the laws to be adopted or made shall have force in all parts of the district, and for the execution of process, criminal and civil, the Governor shall make proper divisions thereof; and he shall proceed, from time to time, as circumstances may require, to lay out the parts of the district in which the Indian titles shall have been extinguished, into counties and townships, subject, however, to such alterations as may thereafter be made by the Legislature.

Digitized by Google
Original from UNIVERSITY OF MICHIGAN
Generated on 2013-02-14 19:52 GMT / http://hdl.handle.net/2027/mdp.39015049797619
Creative Commons Zero (CC0) / http://www.hathitrust.org/access_use#cc-zero

9. So soon as there shall be five thousand free male inhabitants, of full age, in the district, upon giving proof thereof to the Governor, they shall receive authority, with the time and place, to elect Representatives from their counties or townships, to represent them in the General Assembly: Provided, that for every five hundred free male inhabitants there shall be one Representative, and soon, progressively, with the number of free male inhabitants, shall the right of representation increase, until the number of Representatives shall amount to twenty-five; after which the number and proportion of Representatives shall be regulated by the legislature: Provided, that no person be eligible or qualified to act as a Representative, unless he shall have been a citizen of one of the United States three years, and be a resident in the district, or unless he shall have resided in the district three years; and, in either case, shall likewise hold in his own right, in fee simple, two hundred acres of land within the same: Provided also, that a freehold in fifty acres of land in the district, having been a citizen of one of the States, and being resident in the district, or the like freehold and two years' residence in the district, shall be necessary to qualify a man as an elector of a Representative.

10. The Representatives thus elected shall serve for the term of two years; and in case of the death of a Representative, or removal from office, the Governor shall issue a writ to the county or township, for which he was a member, to elect another in his stead, to serve for the residue of the term.

11. The General Assembly, or Legislature, shall consist of the Governor, Legislative Council, and a House of Representatives. The Legislative Council shall consist of five members, to continue in office five years, unless sooner removed by Congress; any three of whom to be a quorum; and the members of the council shall be nominated and appointed in the following manner, to wit: As soon as Representatives shall be elected the Governor shall appoint a time and place for them to meet together, and when met they shall nominate ten persons, resident in the district, and each possessed of a freehold in five hundred acres of land, and return their names to Congress, five of whom Congress shall appoint and commission to serve as aforesaid; and whenever a vacancy shall happen in the Council, by death or removal from office, the House of Representatives shall nominate two persons, qualified as aforesaid, for each vacancy, and return their names to Congress, one of whom Congress shall appoint and commission for the residue of the term; and every five years, four months at least before the expiration of the time of service of the members of the Council, the said House shall nominate ten persons, qualified as aforesaid, and return their names to Congress, five of whom Congress shall appoint and commission to serve as members of the Council five years, unless sooner removed. And the Governor, Legislative Council, and House of Representatives shall have authority to make laws in all cases for the good government of the district, not repugnant to the principles and articles in this Ordinance established and declared. And all bills, having passed by a majority in the House, and by a majority in the Council, shall be referred to the Governor for his assent; but no bill or legislative Act whatever shall be of any force without his assent. The Governor shall have power to convene, prorogue, and dissolve the General Assembly when, in his opinion, it shall be expedient.

12. The Governor, judges, Legislative Council, Secretary, and such other officers as Congress shall appoint in the district, shall take an oath or affirmation of fidelity, and of office; the Governor before the President of Congress, and all other officers before the Governor. As soon as a legislature shall be formed in the district, the Council and House assembled, in one room, shall have authority, by joint ballot, to elect a delegate to Congress, who shall have a seat in Congress, with a right of debating, but not of voting, during this temporary government.

13. And for extending the fundamental principles of civil and religious liberty, which form the basis whereon these republics, their laws and Constitutions, are erected; to fix and establish those principles as the basis of all laws, Constitutions, and governments, which forever hereafter shall be formed in the said territory; to provide, also, for the establishment of States, and permanent government therein, and for their admission to a share in the federal councils on an equal footing with the original States, at as early periods as may be consistent with the general interest:

14. It is hereby ordained and declared, by the authority aforesaid, that the following articles shall be considered as articles of compact, between the original States and the people and States in the said territory, and forever remain unalterable, unless by common consent, to wit:

Art. I. No person demeaning himself in a peaceable and orderly manner shall ever be molested on account of his mode of worship, or religious sentiments in the said territories.

Art. II. The inhabitants of the said territory shall always be entitled to the benefits of the writs of habeas corpus, and of the trial by jury; of a proportionate representation of the people in the Legislature, and of judicial proceedings according to the course of the common law. All persons shall be bailable, unless for capital offenses, where the proof shall be evident or the presumption great. All fines shall be moderate, and no cruel or

Generated on 2013-02-14 19:52 GMT / http://hdl.handle.net/2027/mdp.39015049797619
Creative Commons Zero (CC0) / http://www.hathitrust.org/access_use#cc-zero
Digitized by Google
Original from UNIVERSITY OF MICHIGAN

unusual punishments shall be inflicted. No man shall be deprived of his liberty or property, but by the judgment of his peers, or the law of the land, and should the public exigencies make it necessary, for the common preservation, to take any person's property, or to demand his particular services, full compensation shall be made for the same. And, in the just preservation of rights and property, it is understood and declared that no law ought ever to be made or have force in the said territory, that shall, in any manner whatever, interfere with or affect private contracts, or engagements bona fide and without fraud previously formed.

Art. III. Religion, morality, and knowledge being necessary to good government and the happiness of mankind, schools and the means of education shall forever be encouraged. The utmost good faith shall always be observed towards the Indians; their lands and property shall never be taken from them without their consent; and in their property, rights and liberty they never shall be invaded or disturbed, unless in just and lawful wars authorized by Congress; but laws founded in justice and humanity shall, from time to time, be made, for preventing wrongs being done to them, and for preserving peace and friendship with them.

Art. IV. The said territory, and the States which may be formed therein, shall forever remain a part of this Confederacy of the United States of America, subject to the Articles of Confederation, and to such alterations therein as shall be constitutionally made; and to all the Acts and Ordinances of the United States in Congress assembled, conformable thereto. The inhabitants and settlers in the said territory shall be subject to pay a part of the federal debts, contracted, or to be contracted, and a proportional part of the expenses of government, to be apportioned on them by Congress, according to the same common rule and measure by which apportionments thereof shall be made on the other States; and the taxes for paying their proportion shall be laid and levied by the authority and direction of the Legislatures of the district, or districts, or new States, as in the original States, within the time agreed upon by the United States in Congress assembled. The Legislatures of those districts, or new States, shall never interfere with the primary disposal of the soil by the United States in Congress assembled, nor with any regulations Congress may find necessary for securing the title in such soil to the bona fide purchasers. No tax shall be imposed on lands the property of the United States; and in no case shall non-resident proprietors be taxed higher than residents. The navigable waters leading into the Mississippi and Saint Lawrence, and the carrying places between the same, shall be common highways, and forever free, as well to the inhabitants of the said territory as to the citizens of the United States, and those of any other States that may be admitted into the Confederacy, without any tax, impost, or duty therefor.

Art. V. There shall be formed in the said territory not less than three nor more than five States; and the boundaries of the States, as soon as Virginia shall alter her Act of cession, and consent to the same, shall become fixed and established as follows, to wit: The western State, in the said territory, shall be bounded by the Mississippi, the Ohio, and the Wabash rivers; a direct line drawn from the Wabash and Post Vincents, due north, to the territorial line between the United States and Canada; and by the said territorial line to the Lake of the Woods and Mississippi. The middle States shall be bounded by the said direct line, the Wabash from Post Vincents to the Ohio, by the Ohio, by a direct line drawn due north from the mouth of the Great Miami to the said territorial line, and by the said territorial line. The eastern State shall be bounded by the last mentioned direct line, the Ohio, Pennsylvania, and the said territorial line: Provided, however, and it is further understood and declared, that the boundaries of these three States, shall be subject so far to be altered, that, if Congress shall hereafter find it expedient, they shall have authority to form one or two States in that part of the said territory which lies north of an east and west line drawn through the southerly bend or extreme of Lake Michigan. And whenever any of the said States shall have sixty thousand free inhabitants therein, such State shall be admitted, by its delegates, into the Congress of the United States, on an equal footing with the original States, in all respects whatever; and shall be at liberty to form a permanent Constitution and State government: Provided, the Constitution and government, so to be formed, shall be republican, and in conformity to the principles contained in these Articles, and, so far as it can be consistent with the general interest of the Confederacy, such admission shall be allowed at an earlier period, and when there may be a less number of free inhabitants in the State than sixty thousand.

Art. VI. There shall be neither slavery nor involuntary servitude in the said territory, otherwise than in the punishment of crimes, whereof the party shall have been duly convicted: Provided always, that any person escaping into the same, from whom labor or service is lawfully claimed in any one of the original States, such fugitive may be lawfully reclaimed, and conveyed to the person claiming his or her labor or service as aforesaid.

Be it ordained by the authority aforesaid, That the resolutions of the 23rd of April, 1784, relative to the subject of this Ordinance, be, and the same are hereby, repealed, and declared null and void.

Done by the United States, in Congress assembled, the 13th day of July, in the year of our Lord 1787, and of their sovereignty and independence the 12th.

Generated on 2013-02-14 19:52 GMT / http://hdl.handle.net/2027/mdp.39015049797619
Creative Commons Zero (CC0) / http://www.hathitrust.org/access_use#cc-zero
Digitized by Google
Original from UNIVERSITY OF MICHIGAN

THE ORGANIC ACT

The Organic Act was passed by Congress on March 3, 1849, to provide for the Territorial Government of Minnesota. The boundaries of the territory of Minnesota were Canada on the north, Wisconsin on the east, Iowa on the south and the Missouri and White Earth rivers on the west.

The movement to create a Minnesota Territorial Government arose out of the necessity for formal government in the remnants of land area which remained after the formation of the states of Wisconsin and Iowa.

Minnesota's land area west of the Mississippi was left without territorial government when the State of Iowa was formed out of the Territory of Iowa in 1846.

The triangular area between the St. Croix River and the Mississippi River was left without territorial government when the State of Wisconsin was admitted to the Union in 1848.

Thus, by 1848 the land area from the St. Croix River west to the Missouri and White Earth rivers was without territorial government — a veritable "no man's land."

Consequently, when Henry H. Sibley was elected delegate to Congress from this area, he worked together with Senator Stephen A. Douglas, chairman of the Senate Committee on Territories, to bring about the passage of the Organic Act for the establishment of a territorial government over this area — the Territory of Minnesota.

The Organic Act provided for a governor, secretary, judicial system, legislative assembly and a delegate to congress. Legislators and the delegate to congress were elected; all other officers were appointive.

The Legislative Assembly consisted of two houses, a council composed of nine members and a house of representatives with eighteen members. The first session of the Legislature convened on September 3, 1849, in the Central House at the corner of Bench and Minnesota Streets in St. Paul. Since that time St. Paul has been the capital of Minnesota. However, in 1857 a bill was introduced in the territorial legislative assembly to have the capital removed from St. Paul to St. Peter. This action was promoted by the East and West boundary group which contended that the boundary to be established for the State of Minnesota should extend from Wisconsin west to the Missouri River, with the north line of the state being just north of St. Paul. Although this bill passed both houses of the legislative assembly, it was stolen before it could be presented to the territorial governor for his signature. Thus, the bill failed to pass because of assembly member Joseph Rolette, who disappeared with the bill and held it until the close of the Legislative session.

An important provision of the Organic Act was the reservation of sections 16 and 36 of each township for school purposes.

Alexander Ramsey, a Whig, was the first Territorial Governor. He was followed by Willis A. Gorman and Samuel Medary, Democrats.

Minnesota progressed under the territorial government, but many groups felt that progress would be accelerated if Minnesota were a state. Within a short time there arose a strong desire for statehood.

Digitized by Google
Original from UNIVERSITY OF MICHIGAN
Generated on 2013-02-14 19:52 GMT / http://hdl.handle.net/2027/mdp.39015049797619
Creative Commons Zero (CC0) / http://www.hathitrust.org/access_use#cc-zero

ORGANIC ACT OF MINNESOTA

An act to establish the Territorial Government of Minnesota
[Passed March 3, 1849]

SECTION 1. Be it enacted by the Senate and House of Representatives of the United States of America in Congress assembled, That from and after the passage of this act, all that part of the territory of the United States which lies within the following limits, to-wit: Beginning in the Mississippi river at the point where the line of forty-three degrees and thirty minutes of north latitude crosses the same; thence running due west on said line, which is the northern boundary of the state of Iowa, to the northwest corner of the said state of Iowa; then southerly along the western boundary of said state to the point where said boundary strikes the Missouri river; thence up the middle of the main channel of the Missouri river to the mouth of White Earth river; thence up the middle of the main channel of the White Earth river to the boundary line between the possessions of the United States and Great Britain, thence east and south of east along the boundary line between the possessions of the United States and Great Britain to Lake Superior; thence in a straight line to the northernmost point of the state of Wisconsin in Lake Superior; thence along the western boundary line of said state of Wisconsin to the Mississippi river; thence down the main channel of said river to the place of beginning, be and the same is hereby erected into a temporary government by the name of the Territory of Minnesota; provided, that nothing in this act contained shall be construed to inhibit the government of the United States from dividing said Territory into two or more territories, in such manner and at such times as Congress shall deem convenient and proper, or from attaching any portion of said Territory to any other state or territory of the United States.

SEC. 2. And be it further enacted, That the executive power and authority in and over said Territory of Minnesota shall be vested in a governor, who shall hold his office for four years, and until his successor shall be appointed and qualified, unless sooner removed by the president of the United States. The governor shall reside within said Territory; shall be commander-in-chief of the militia thereof; shall perform the duties and receive the emoluments of superintendent of Indian affairs. He may grant pardons for offenses against the law of said Territory, and reprieves for offenses against the laws of the United States until the decision of the president can be made known thereon; he shall commission all officers who shall be appointed to office under the laws of the said Territory, and shall take care that the laws be faithfully executed.

SEC. 3. And be it further enacted, That there shall be a secretary of said Territory, who shall reside therein, and hold his office for four years, unless sooner removed by the president of the United States; he shall record and preserve all the laws and proceedings of the legislative assembly hereinafter constituted, and all the acts and proceedings of the governor in his executive department; he shall transmit one copy of the laws and one copy of the executive proceedings, on or before the first day of December in each year, to the president of the United States, and at the same time two copies of the laws to the speaker of the house of representatives, and the president of the senate for the use of Congress. And in case of the death, removal, resignation, or necessary absence of the governor from the Territory, the secretary shall be and he is hereby authorized and required to execute and perform all the powers and the duties of the governor during such vacancy or necessary absence, or until another governor shall be duly appointed to fill such vacancy.

SEC. 4. And be it further enacted, That the legislative power and authority of said Territory shall be vested in the governor and a legislative assembly. The legislative assembly shall consist of a council and house of representatives. The council shall consist of nine members having the qualifications of voters, as hereinafter prescribed, whose term of service shall continue two years. The house of representatives shall, at its first session, consist of eighteen members, possessing the same qualifications as prescribed for members of the council, and whose term of service shall continue one year. The number of councilors and representatives may be increased by the legislative assembly, from time to time, in proportion to the increase of population; provided, that the whole number shall never exceed fifteen councilors and thirty-nine representatives. An apportionment shall be made, as nearly equal as practicable, among the several counties or districts for the election of the council and representatives, giving to each section of the Territory representation in the ratio of its population, Indians excepted, as nearly as may be. And the members of the council and of the house of representatives shall reside in and be inhabitants of the districts for which they may be elected, respectively. Previous to the first election, the governor shall cause a census or enumeration of the inhabitants of the several counties and districts of the Territory to be taken, and the first election shall be held at such time and places and be conducted in such manner as the governor shall appoint and direct, and he shall, at the same time, declare the number of members of the council and house of representatives to which each of the counties and districts shall be entitled under this act.

The number of persons authorized to be elected having the highest number of votes, in each of said council districts for members of the council, shall be declared by the governor to be duly elected to the council, and the person or persons authorized to be elected, having the greatest number of votes for the house of representatives, equal to the number to which each county or district shall be entitled, shall also be declared by the governor to be duly elected members of the house of representatives; provided, that in case of a tie between two or more persons voted for, the governor shall order a new election to supply the vacancy made by

Digitized by Google
Original from UNIVERSITY OF MICHIGAN
Generated on 2013-02-14 19:52 GMT / http://hdl.handle.net/2027/mdp.39015049797619
Creative Commons Zero (CC0) / http://www.hathitrust.org/access_use#cc-zero

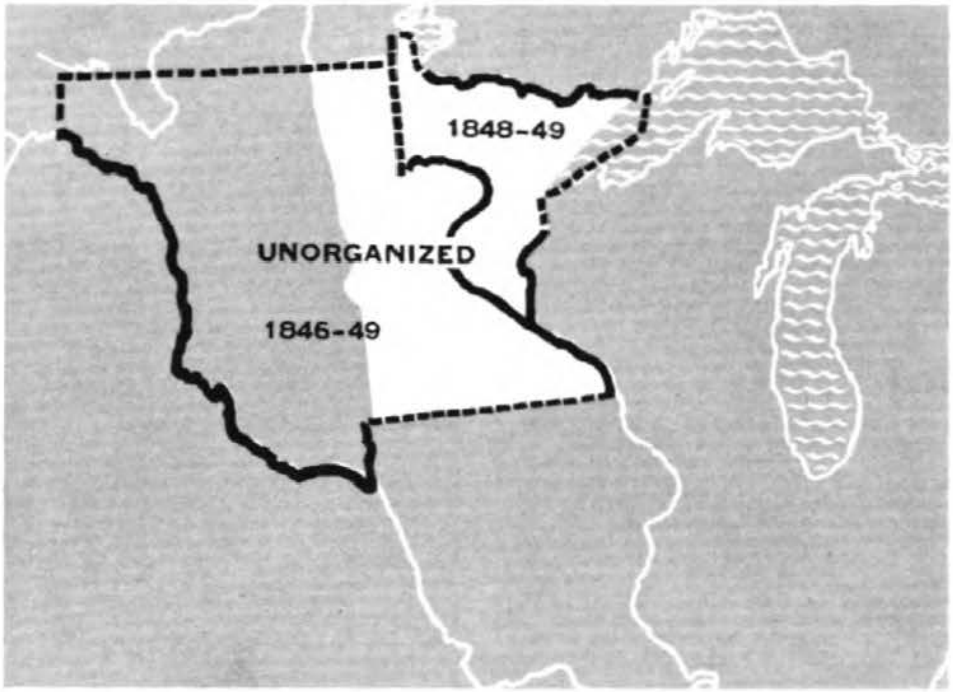

such tie. And the persons thus elected to the legislative assembly shall meet at such place on such day as the governor shall appoint, but thereafter the time, place and manner of holding and conducting all elections by the people, and the apportioning of the representation in the several counties or districts to the council and house of representatives, according to the population, shall be prescribed by law, as well as the day of the commencement of the regular session of the legislative assembly; provided, that no one session shall exceed the term of sixty days.

SEC. 5. And be it further enacted, That every free white male inhabitant above the age of twenty-one years, who shall have been a resident of said Territory at the time of the passage of this act, shall be entitled to vote at the first election, and shall be eligible to any office within the said Territory; but the qualifications of voters and of holding office at all subsequent elections shall be such as shall be prescribed by the legislative assembly; provided, that the right of suffrage and of holding office shall be exercised only by citizens of the United States and those who shall have declared on oath their intention to become such, and shall have taken an oath to support the constitution of the United States and the provisions of this act.

SEC. 6. And be it further enacted, That the legislative power of the Territory shall extend to all rightful subjects of legislation, consistent with the Constitution of the United States and the provisions of this act; but no law shall be passed interfering with the primary disposal of the soil; no tax shall be imposed upon the property of the United States; nor shall the lands or other property of non-residents be taxed higher than the lands or other property of residents. All the laws passed by the legislative assembly and governor shall be submitted to the Congress of the United States, and if disapproved shall be null and of no effect.

SEC. 7. And be it further enacted, That all township, district and county officers, not herein otherwise provided for, shall be appointed or elected, as the case may be, in such manner as shall be provided by the governor and legislative assembly of the Territory of Minnesota. The governor shall nominate and, by and with the advice and consent of the legislative council, appoint all officers not herein otherwise provided for, and, in the first instance, the governor alone may appoint all said officers, who shall hold their offices until the end of the next session of the legislative assembly.

SEC. 8. And be it further enacted, That no member of the legislative assembly shall hold or be appointed to any office which shall have been created, or the salary or emoluments of which shall have been increased, while he was a member, during the term for which he was elected, and for one year after the expiration of such term; and no person holding a commission or appointment under the United States, except postmasters, shall be a member of the legislative assembly, or shall hold any office under the government of said Territory.

SEC. 9. And be it further enacted, That the judicial power of said Territory shall be vested in a supreme court, district courts, probate courts, and in justices of the peace. The supreme court shall consist of a chief justice and two associate justices, any two of whom shall constitute a quorum, and

Digitized by Google
Original from UNIVERSITY OF MICHIGAN
Generated on 2013-02-14 19:52 GMT / http://hdl.handle.net/2027/mdp.39015049797619
Creative Commons Zero (CC0) / http://www.hathitrust.org/access_use#cc-zero

who shall hold a term at the seat of government of said Territory annually; and they shall hold their offices during the period of four years. The said Territory shall be divided into three judicial districts, and a district court shall be held in each of said districts by one of the justices of the supreme court, at such time and places as may be prescribed by law; and the said judges shall, after their appointment, respectively, reside in the districts which shall be assigned them. The jurisdiction of the several courts herein provided for, both appellate and original, and that of probate courts and justices of the peace, shall be as limited by law: provided, that the justices of the peace shall not have jurisdiction of any matter in controversy when the title or boundaries of land may be in dispute, or where the debt or sum claimed shall exceed one hundred dollars; and the said supreme and district courts, respectively, shall possess chancery as well as common law jurisdiction. Each district court, or the judges therof, shall appoint its clerk, who shall also be the register in chancery, and shall keep his office at the place where the court may be held. Writs of error, bills of exception and appeals shall be allowed in all cases from the final decisions of said district courts to the supreme court, under such regulations as may be prescribed by law, but in no case removed to the supreme court shall trial by jury be allowed in said court. The supreme court, or the justices thereof, shall appoint its own clerk, and every clerk shall hold his office at the pleasure of the court for which he shall have been appointed. Writs of error and appeals from the final decisions of said supreme court shall be allowed, and may be taken to the supreme court of the United States, in the same manner and under the same regulations as from the circuit courts of the United States, where the value of the property or the amount in controversy, to be ascertained by the oath or affirmation of either party, or other competent witness, shall exceed one thousand dollars: and each of the said district courts shall have and exercise the same jurisdiction, in all cases arising under the constitution and laws of the United States, as is vested in the circuit and district courts of the United States; and the first six days of every term of said courts, or so much thereof as shall be necessary, shall be appropriated to the trial of causes arising under the said constitution and laws; and writs of error and appeal in all such cases shall be made to the supreme court of said Territory, the same as in other cases. The said clerk shall receive in all such cases the same fees which the clerks of the district courts of the late Wisconsin Territory received for similar services.

SEC. 10. And be it further enacted, That there shall be appointed an attorney for said Territory, who shall continue in office for four years, unless sooner removed by the president, and who shall receive the same fees and salary as the attorney of the United States for the late Territory of Wisconsin received. There shall also be a marshal for the Territory appointed, who shall hold his office for four years, unless sooner removed by the president, and who shall execute all processes issuing from the said courts, when exercising their jurisdiction as circuit and district courts of the United States; he shall perform the duties, be subject to the same regulations and penalties, and be entitled to the same fees as the marshal of the district court of the United States for the late Territory of Wisconsin; and shall, in addition,

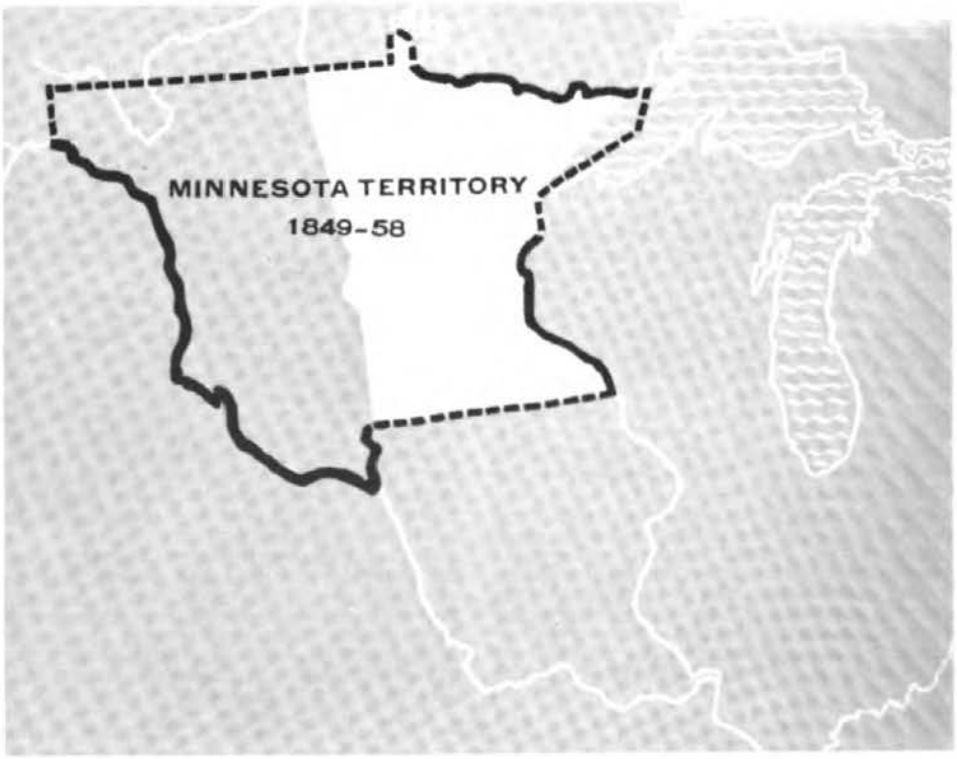

Digitized by Google
Original from UNIVERSITY OF MICHIGAN
Generated on 2013-02-14 19:52 GMT / http://hdl.handle.net/2027/mdp.39015049797619
Creative Commons Zero (CC0) / http://www.hathitrust.org/access_use#cc-zero

be paid two hundred dollars annually as a compensation for extra services.

SEC. 11. And be it further enacted, That the governor, secretary, chief justice and associate justices, attorney and marshal, shall be nominated and by and with the advice and consent of the senate, appointed by the president of the United States. The governor and secretary to be appointed as aforesaid shall, before they act as such, respectively, take an oath or affirmation, before the district judge, or some justice of the peace in the limits of said Territory, duly authorized to administer oaths and affirmations by the laws now in force therein, or before the chief justice, or some associate justice of the supreme court of the United States, to support the constitution of the United States, and faithfully to discharge the duties of their respective offices, which said oaths, when so taken, shall be certified by the person by whom the same shall have been taken, and such certificates shall be received and recorded by the said secretary among the executive proceedings; and the chief justice and associate justices, and all other civil officers in said Territory, before they act as such, shall take a like oath or affirmation, before the said governor or secretary, or some judge or justice of the peace of the Territory, who may be duly commissioned and qualified, which said oath or affirmation shall be certified and transmitted, by the person taking the same, to the secretary, to be by him recorded as aforesaid; and afterwards, the like oath or affirmation shall be taken, certified and recorded in such manner and form as may be prescribed by law. The governor shall receive an annual salary of $1,500 as governor, and $1,000 as superintendent of Indian affairs. The chief justice and associate justice shall each receive an annual salary of $1,800. The secretary shall receive an annual salary of $1,800. The said salaries shall be paid quarterly, at the treasury of the United States. The members of the legislative assembly shall be entitled to receive three dollars each per day during their attendance at the session thereof, and three dollars each for every twenty miles traveled in going to and returning from the said sessions, estimated according to the nearest usually traveled route. There shall be appropriated, annually, the sum of $1,000, to be expended by the governor to defray the contingent expenses of the Territory; and there shall also be appropriated, annually, a sufficient sum to be expended by the secretary of the Territory, and upon an estimate to be made by the secretary of the treasury of the United States, to defray the expenses of the legislative assembly, the printing of the laws, and other incidental expenses, and the secretary of the Territory shall annually account to the secretary of the treasury of the United States for the manner in which the aforesaid sum shall have been expended.

SEC. 12. And be it further enacted, That the inhabitants of the said Territory shall be entitled to all the rights, privileges and immunities heretofore granted and secured to the Territory of Wisconsin and to its inhabitants; and the laws in force in the Territory of Wisconsin at the date of the admission of the State of Wisconsin shall continue to be valid and operative therein, so far as the same be not incompatible with the provisions of this act, subject, nevertheless, to be altered, modified or repealed by the governor and legislative assembly of the said Territory of Minnesota; and the laws of the United States are hereby extended over and declared to be in force in said Territory, so far as the same, or any provision thereof, may be applicable.

SEC. 13. And be it further enacted, That the legislative assembly of the Territory of Minnesota shall hold its first session in St. Paul; and at said first session the governor and legislative assembly shall locate and establish a temporary seat of government for said Territory, at such place as they may deem eligible; and shall at such time as they shall see proper prescribe by law the manner of locating the permanent seat of government of said Territory by a vote of the people. And the sum of twenty thousand dollars, out of any money in the treasury not otherwise appropriated, is hereby appropriated and granted to said Territory of Minnesota, to be applied by the governor and legislative assembly to the erection of suitable public buildings at the seat of government.

SEC. 14. And be it further enacted, That a delegate of the house of representatives of the United States, to serve for the term of two years, may be elected by the voters qualified to elect members of the legislative assembly, who shall be entitled to the same rights and privileges as are exercised and enjoyed by the delegates from the several other territories of the United States to the said house of representatives. The first election shall be held at such times and places and be conducted in such manner as the governor shall appoint and direct; and at all subsequent elections the times, places and manner of holding the elections shall be prescribed by law. The person having the greatest number of votes shall be declared by the governor to be duly elected, and a certificate thereof shall be given accordingly.

SEC. 15. And be it further enacted, That all suits, process and proceedings, civil and criminal, at law or in chancery, and all indictments and informations, which shall be pending and undetermined in the courts of the Territory of Wisconsin, within the limits of said Territory of Minnesota, when this act shall take effect, shall be transferred to be heard, tried, prosecuted and determined in the district courts hereby established, which may include the counties or districts where any such proceedings may be pending. All bonds, recognizances, and obligations of every kind whatsoever, valid under the existing laws, within the limits of said Territory, shall be valid under this act; and all crimes and misdemeanors against the laws, in force within said limits, may be prosecuted, tried, and punished in the courts established by this act; and all penalties, forfeitures, actions and causes of action may be recovered under this act the same as they would have been under the laws in force within the limits composing said Territory at the time this act shall go into operation.

SEC. 16. And be it further enacted, That all justices of the peace, constables, sheriffs, and all other judicial and ministerial officers, who shall be in office within the limits of said Territory, when this act shall take effect, shall be and they are hereby authorized and required to continue to exercise and perform the duties of their respective offices as officers of the Territory of Minnesota, temporarily, and until they or others shall be duly appointed and qualified to fill their places, in the manner herein directed, or until their offices shall be abolished.

SEC. 17. And be it further enacted, That the sum of $5,000 be and the same is hereby appropriated out of any moneys in the treasury not otherwise appropriated, to be ex-

Digitized by Google
Original from UNIVERSITY OF MICHIGAN
Generated on 2013-02-14 19:52 GMT / http://hdl.handle.net/2027/mdp.39015049797619
Creative Commons Zero (CC0) / http://www.hathitrust.org/access_use#cc-zero

pended by and under the direction of the said governor of the Territory of Minnesota, in the purchase of a library, to be kept at the seat of government for the use of the governor, legislative assembly, judges of the supreme court, secretary, marshal, and attorneys of said Territory, and such other persons and under such regulations as shall be prescribed by law.

SEC. 18. And be it further enacted, That when the lands in said Territory shall be surveyed under the direction of the government of the United States, preparatory to bringing the same into market, sections numbered sixteen and thirty-six in each township in said Territory shall be and the same are hereby reserved for the purpose of being applied to schools in said Territory, and in the state and territories hereafter to be erected out of the same.

SEC. 19. And be it further enacted, That temporarily, and until otherwise provided by law, the governor of said Territory may define the judicial districts of said Territory, and assign the judges who may be appointed for said Territory to the several districts, and also appoint the times and places for holding courts in the several counties or subdivisions in each of said judicial districts, by proclamation to be issued by him; but the legislative assembly, at their first or any subsequent session, may organize, alter or modify such judicial districts, and assign the judges, and alter the times and places of holding the courts, as to them shall seem proper and convenient.

SEC. 20. And be it further enacted, That every bill which shall or may pass the council and house of representatives, shall, before it becomes a law, be presented to the governor of the Territory; if he approve, he shall sign it; but if not he shall return it, with his objections, to the house in which it originated; which shall cause the objections to be entered at large upon their journal, and proceed to reconsider it. If, after such reconsideration, two-thirds of that house shall agree to pass the bill, it shall be sent, together with the objections, to the other house, by which it shall also be reconsidered, and if approved by two-thirds of that house it shall become a law; but in all such cases the votes of both houses shall be determined by yeas and nays, and the names of the persons voting for or against the bill shall be entered on the journal of each house, respectively. If any bill shall not be returned by the governor within three days, (Sundays excepted) after it shall have been presented to him, the same shall be a law in like manner as if he had signed it, unless the legislative assembly, by adjournment, prevent it, in which case it shall not become a law.

Generated on 2013-02-14 19:52 GMT / http://hdl.handle.net/2027/mdp.39015049797619
Creative Commons Zero (CC0) / http://www.hathitrust.org/access_use#cc-zero
Digitized by Google
Original from UNIVERSITY OF MICHIGAN

THE ENABLING ACT

Act Authorizing a State Government

Henry M. Rice, delegate to Congress from the Territory of Minnesota, at the opening of Congress in December 1856 introduced a bill for an act to authorize a state government for Minnesota. The Rice bill proposed that the north, south and east boundaries of Minnesota be continued, and that the west boundary be established as a line beginning at a point in the center of the main channel of the Red River of the North at the Canadian Border and running south through Lake Traverse, through Big Stone lake, to the Big Sioux river and to the northwest corner of Iowa. In place of the Big Sioux river Congress substituted a line from the outlet of Big Stone lake due south to the Iowa border.

Considerable controversy had arisen in the territory over proposed boundaries for the State of Minnesota. There were two general groups, the East and West group and the North and South group. The East and West group proposed the Missouri river as the west boundary, and a point just north of St. Paul as the north boundary. The Rice bill followed the proposal of the North and South group.

The bill for an enabling act was not without opposition in Congress. However, Minnesota again found a friend in Senator Stephen A. Douglas who was still chairman of the Senate committee on territories. The enabling act passed Congress and was approved on February 27, 1857.

In addition to establishing boundaries for the State of Minnesota, the Enabling Act provided for a constitutional convention and an election of delegates to that convention. It further provided that the following proposals be submitted for the consideration of the constitutional convention: that sections 16 and 36 of each township be reserved for school purposes; that 72 sections of land be reserved and set aside for a state university; that ten sections be granted to the state to complete and erect public buildings at the capitol; that all salt springs, not exceeding 12, be granted to the state for its use; and that five per centum of net proceeds from the sale by Congress of public lands lying within the State of Minnesota be paid to the state for public road purposes.

The Enabling Act also authorized the State of Minnesota to have one Representative in Congress and such additional Representatives as the population of the state would entitle it to at the current ratio of representation. For the purpose of determining the population the act authorized a census to be taken by the United States marshal for the Territory of Minnesota. The census was completed in October of 1857.

ACT AUTHORIZING A STATE GOVERNMENT

[Passed Feb. 26, 1857]

SECTION 1. Be it enacted by the Senate and House of Representatives of the United States of America, in Congress assembled, That the inhabitants of that portion of the Territory of Minnesota which is embraced within the following limits, to-wit: Beginning at the point in the center of the main channel of the Red River of the North, where the boundary line between the United States and the British Possessions crosses the same; thence up the main channel of said river to that of the Bois de Sioux river; thence up the main channel of said river to Lake Traverse; thence up the center of said lake to the southern extremity thereof, thence in a direct line to the head of Big Stone lake;

Digitized by Google
Original from UNIVERSITY OF MICHIGAN
Generated on 2013-02-14 19:52 GMT / http://hdl.handle.net/2027/mdp.39015049797619
Creative Commons Zero (CC0) / http://www.hathitrust.org/access_use#cc-zero

thence through its center to its outlet; thence by a due south line to the north line of the State of Iowa; thence along the northern boundary of said state to the main channel of the Mississippi river; thence up the main channel of said river, and following the boundary line of the State of Wisconsin, until the same intersects with the St. Louis river; thence down the said river to and through Lake Superior, on the boundary line of Wisconsin and Michigan, until it intersects the dividing line between the United States and the British Possessions; thence up Pigeon river and following said dividing line to the place of beginning, be and they hereby are authorized to form for themselves a constitution and state government by the name of the State of Minnesota, and to come into the Union on an equal footing with the original states, according to the Federal Constitution.

SEC. 2. And be it further enacted, That the State of Minnesota shall have concurrent jurisdiction on the Mississippi and all other rivers and waters bordering on the said State of Minnesota, so far as the same shall form a common boundary to said state and any state or states now or hereafter to be formed or bounded by the same; and said river or waters leading into the same shall be common highways, and forever free, as well to the inhabitants of said state as to all other citizens of the United States, without any tax, duty, impost, or toll therefor.

SEC. 3. And be it further enacted, That on the first Monday in June next, the legal voters in each representative district then existing within the limits of the proposed state, are hereby authorized to elect two delegates for each representative to which said district shall be entitled according to the apportionment for representatives to the territorial legislature; which election for delegates shall be held and conducted, and the returns made, in all respects in conformity with the laws of said Territory regulating the election of representatives, and the delegates so elected shall assemble at the capitol of said Territory on the second Monday in July next, and first determine by a vote whether it is the wish of the people of the proposed State to be admitted into the Union at that time; and if so, shall proceed to form a constitution, and take all necessary steps for the establishment of a state government, in conformity with the Federal Constitution, subject to the approval and ratification of the people of the proposed State.

SEC. 4. And be it further enacted, That in the event said convention shall decide in favor of the immediate admission of the proposed State into the Union, it shall be the duty of the United States marshal for said Territory to proceed to take a census or enumeration of the inhabitants within the limits of the proposed State, under such rules and regulations as shall be prescribed by the secretary of the interior, with the view of ascertaining the number of representatives to which said State may be entitled in the Congress of the United States. And said State shall be entitled to one representative, and such additional representatives as the population of the State shall, according to the census, show it would be entitled to according to the present ratio of representation.

SEC. 5. And be it further enacted, That the following propositions be and the same are hereby offered to the said convention of the people of Minnesota for their free acceptance or rejection, which, if accepted by the convention, shall be obligatory on the United States, and upon the said State of Minnesota, to-wit:

First—That sections numbered sixteen and thirty-six in every township of public lands in said State, and where either of said sections, or any part thereof, has been sold or otherwise been disposed of, other lands, equivalent thereto, and as contiguous as may be, shall be granted to said State for the use of schools.

Second—That seventy-two sections of land shall be set apart and reserved for the use and support of a state university, to be selected by the governor of said State, subject to the approval of the commissioner at the general land office, and to be appropriated and applied in such manner as the legislature of said State may prescribe; for the purpose aforesaid, but for no other purpose.

Third—Ten entire sections of land to be selected by the governor of said State, in legal subdivisions, shall be granted to said State for the purpose of completing the public buildings, or for the erection of others at the seat of government, under the direction of the legislature thereof.

Fourth That all salt springs within said State, not exceeding twelve in number, with six sections of land adjoining or as contiguous as may be to each, shall be granted to said State for its use; and the same to be selected by the governor thereof within one year after the admission of said State, and, when so selected, to be used or disposed of on such terms, conditions and regulations as the legislature shall direct; provided, that no salt spring or land the right whereof is now vested in any individual or in individuals, or which may be hereafter confirmed or adjudged to any individual or individuals, shall by this article be granted to said State

Fifth—That five per centum of the net proceeds of sales of all public lands lying within said State, which shall be sold by Congress after the admission of said State into the Union, after deducting all the expenses incident to the same, shall be paid to said State for the purpose of making public roads and internal improvements as the legislature shall direct; provided, the foregoing propositions herein offered are on the condition that the said convention which shall form the constitution of said State shall provide, by a clause in said constitution, or an ordinance, irrevocable without the consent of the United States, that said State shall never interfere with the primary disposal of the soil within the same by the United States, or with any regulations Congress may find necessary for securing the title in said soil to bona fide purchasers thereof; and that no tax shall be imposed on land belonging to the United States, and that in no case shall non-resident proprietors be taxed higher than residents.

Generated on 2013-02-14 19:52 GMT / http://hdl.handle.net/2027/mdp.39015049797619
Creative Commons Zero (CC0) / http://www.hathitrust.org/access_use#cc-zero
Digitized by Google
Original from UNIVERSITY OF MICHIGAN

THE MINNESOTA CONSTITUTION

The State of Minnesota is unique among constitutional governments in that it doesn't have a constitution—it has two. The circumstances which gave rise to this historical anomaly depict the strong feeling for independent political thinking which has pervaded Minnesota politics since statehood. However, any thought of illegality because of two constitutions should be promptly dismissed, for the two instruments are substantially identical, and all challenges on this issue have been quickly overturned.

The Constitutional Convention

In accordance with the Enabling Act of February 26, 1857, an election was held on June 1, 1857, at which Republican and Democratic delegates were elected to the constitutional convention. When these delegates assembled in St. Paul on July 13, 1857, to draft the Minnesota constitution, bitterness between the two parties was so intense that Republican delegates and Democratic delegates refused to meet in the same convention. As a result each party held separate sessions in different rooms of the first capitol building.

The Democratic "convention" was presided over by Henry H. Sibley, later elected first governor of Minnesota. The Republican "convention" was presided over first by John W. North, and later by St. Andrew D. Balcombe.

The political cleavage was so great that the two bodies never acted in joint meeting during the entire constitutional convention—July 13 to Aug. 29. The final work of writing the constitution was done through a conference committee composed of five conferees from each of the conventions. The conferees, by reporting to and receiving advice from their respective conventions, were able to draft a constitution that would be acceptable to both bodies. On August 28, 1857, in spite of numerous protests by delegates, the report of the conference committee was adopted without amendment by both the Republican and Democratic conventions.

However, when it came time to sign the constitution, the bitter feeling was still so intense that Democrats would not sign an instrument which bore Republican signatures, and the Republicans likewise objected to signing an instrument which bore the signatures of Democrats. The solution to this impasse is a credit to Minnesota political ingenuity—two constitutions. One constitution was written on white paper and signed only by Republicans. The other constitution was written on blue-tinted paper and signed only by Democrats. Thus, on the twenty-ninth day of August, after seven weeks of political dispute and disagreement, the "two" conventions adjourned when as many members as could bring themselves to do so signed the copy of the constitution enrolled for their particular convention.

Both copies of the constitution are now in the custody of the Minnesota Archives Commission where they are being preserved as evidence of our fundamental law, and as testimony of a unique and exciting political history.

Election to Accept the Constitution

The schedule to the constitution provided for an election to be

Digitized by Google
Original from UNIVERSITY OF MICHIGAN
Generated on 2013-02-14 19:52 GMT / http://hdl.handle.net/2027/mdp.39015049797619
Creative Commons Zero (CC0) / http://www.hathitrust.org/access_use#cc-zero

held on October 13, 1857. At this election the voters were to accept or reject the constitution. The ballots used for this purpose were printed to provide only for affirmative votes. A voter who wished to reject the constitution had to alter his ballot and write in a negative vote. The result—30,055 for acceptance and 571 for rejection.

Approval by Congress

The procedure for acquiring statehood not only requires a constitution to be approved by the voters of the proposed state, the constitution must also be approved by Congress. In December of 1857 the Minnesota constitution was submitted to the United States Senate for ratification.

A certified copy of the Democratic constitution was transmitted to the Senate by the territorial secretary—a Democrat. This copy was attached to the bill for the admission of Minnesota into the union. However, when the bill was reported back from the Senate, historians report that the Republican constitution was attached. In any event, there is substantial authority that both constitutions were before Congress when Minnesota was admitted to the union on May 11, 1857.

But, in reality the constitution ratified by Congress was not the original constitution. At the election of October 13, 1857, in addition to voting on the constitution, the voters elected executive, legislative and judicial officers. The state officers were content to wait for the act of Congress before assuming office. But the legislature took a contrary view. It convened on December 3, 1857, on the theory that under the Enabling Act the statehood of Minnesota began when the voters approved the constitution. Even though this theory was incorrect, the legislature proceeded to enact laws, the effect of which have remained undisturbed by the courts. The first two acts passed by the legislature were proposed amendments to the constitution. One amendment authorized a loan to railroads of $5,000,000, and the other related to the term of office of the first state officers. These amendments were ratified by the voters at a special election held April 15, 1858. Thus, it would appear that the constitution which Congress approved on May 11, 1858, was an amended constitution—not the original adopted by the constitutional convention and approved by the voters in 1857.

Changing the constitution — Revision — Amendment

Although Minnesota's constitution originated in a stormy climate of frontier political cleavages, it has endured 100 years without substantial change. Amendments to the constitution have not changed its basic framework, nor have they affected the fundamental concepts which it embodies. In general, Minnesotans have found the constitution well suited to their moral, social and political needs. From time to time, however, the procedures for changing the constitution have evoked the pros and cons of various groups.

Revision by Constitutional Convention

The constitution has never been revised by constitutional convention. This is probably due to the difficult procedures which must be followed to secure such a revision. Revision by constitutional convention requires the following procedure: (1) The proposal for calling a revising convention must be approved by "two-thirds of the members elected to each branch of the legislature;" (2) If approved by the legislature, the proposal for a constitutional convention must be submitted at the next general election and be approved by a majority of all votes cast at the election; (3) If approved at such election, the next session of the legislature must provide for a convention, and for the election of delegates to the convention; (4) The constitution adopted by the convention must be submitted to

Digitized by Google Original from UNIVERSITY OF MICHIGAN
Generated on 2013-02-14 19:52 GMT / http://hdl.handle.net/2027/mdp.39015049797619
Creative Commons Zero (CC0) / http://www.hathitrust.org/access_use#cc-zero

the voters at the next general election held not less than 90 days after its adoption by the convention. If at such election three-fifths of the voters voting on the question of ratification approved the constitution, the constitution so ratified shall constitute a new constitution for the State of Minnesota.

Prior to 1954 a majority of all votes cast at the election was required for the ratification of a revised constitution. This was changed to a three-fifths vote of all voters voting on the question of ratification by an amendment approved on November 2, 1954, which added a new Section 3 to Article XIV.

Amending the Constitution

Since approval of the constitution by the voters in 1857, 175 amendments have been proposed, 90 have been adopted, 85 rejected.

The only change which has been made in the procedure for adopting amendments occurred in 1898 when the voters approved an amendment to Section 1 of Article XIV. Prior to this change, an amendment was adopted whenever the affirmative vote on the question of adoption exceeded the negative vote. Subsequent to 1898 an amendment to be adopted has had to receive an affirmative vote of at least a majority of all votes cast at the election.

The amending procedure which existed from 1858 to 1898, inclusive, was the result of a compromise arrived at by the constitutional convention of 1857. The conference committee of the constitutional convention was divided on the issue of whether the question of negro suffrage should be submitted to the voters. Certain Republican members insisted on this proposal, and certain Democrats were unyielding in their opposition to it. At one point the feeling between two members of the conference committee was so intense that they came to blows in the committee room. These two members were asked to stay away from future committee meetings, and the remaining eight members of the committee proceeded to find a compromise. The Republicans gave up their proposal for negro suffrage in exchange for a simplified provision for amending the constitution. The hope of the Republicans was that they would control the state in the future and be able to accomplish their objective for negro suffrage by amendment. The amendment providing for negro suffrage was adopted in 1868.

The vote on the adoption of the 1898 amendment to Section 1 of Article XIV illustrates the difference between the effect of the rule applicable from 1858 to 1898 and the one applicable subsequent to 1898. The actual vote on the 1898 amendment was 69,760 yes votes and 32,881 no votes. Thus, because under the rule in effect in 1898 only a majority of yes votes on the question of adoption was required, the amendment was adopted. However, if the rule proposed by this 1898 amendment were applied, the amendment would not have passed because it failed to receive an affirmative vote equal to a majority of all votes cast at the election. The total vote cast at the election was 251,250, and in order to be adopted the amendment would have required an affirmative vote of 125,626.

Amendments Adopted Since 1857

The constitution originally consisted of a preamble, fifteen articles and a schedule. The purpose of the schedule was to provide for the transition from a territory to a state. The eighty-three amendments to the constitution have been in the form of changes or additions to existing articles, and the addition of new articles. Today the constitution has twenty articles. The changes and additions have been made as follows:

ARTICLE 1. BILL OF RIGHTS. This section sets forth rights similar to those guaranteed under the bill of rights of the federal

Digitized by Google Original from UNIVERSITY OF MICHIGAN

Generated on 2013-02-14 19:52 GMT / http://hdl.handle.net/2027/mdp.39015049797619
Creative Commons Zero (CC0) / http://www.hathitrust.org/access_use#cc-zero

constitution, except the Minnesota bill of rights prohibits slavery. This article has been amended five times.

Section 4. Trial by jury. Amendment approved November 4, 1890, authorized a five-sixths verdict in civil cases. Vote 66,929 yes, 41,341 no. This provision was not implemented by the legislature until passage of Chapter 63, Laws of 1913. A five-sixths verdict is sufficient after twelve hours' deliberation by the jury in civil cases as provided in Section 546.17, Minnesota Statutes.

Section 7. Due process; prosecution; second jeopardy; self-incrimination; bail; habeas corpus. Amendment approved November 8, 1904, eliminated the necessity of a grand jury indictment in certain criminal cases. Total vote 322,692, yes 164,055, no 52,152.

Section 12. Imprisonment for debt; property exemption. Amendment approved November 6, 1888, authorized workmen's and materialmen's liens on property which is exempt from seizure or sale for the payment of debt. Vote 153,908 yes, 52,946 no.

Section 13. Private property for public use. Amendment approved November 3, 1896, provided that compensation for private property taken for public use shall include property which is "destroyed or damaged." Vote 101,188 yes, 56,839 no.

Section 18. No license to peddle. Amendment approved November 6, 1906, added this section to guarantee the right of persons to sell produce from their farm or garden without obtaining a license. Total vote 284,366, yes 190,897, no 34,094.

ARTICLE II. NAME AND BOUNDARIES. This article has never been amended. However, the establishment of the northern boundary at the Lake of the Woods was not completed until 1877 when a four year survey was completed and reported to Congress.

ARTICLE III. DISTRIBUTION OF THE POWERS OF GOVERNMENT. This article provides for the separation of the powers of government into three departments—legislative, executive and judicial. All additions or changes of state departments and agencies appear to have been within the framework of this basic constitutional structure. This article has never been amended.

ARTICLE IV. LEGISLATIVE DEPARTMENT. This article divides the legislature into two bodies, the senate and the house of representatives. It covers the apportionment, term, qualifications and duties of members, and establishes certain rules of legislative procedure. Fourteen amendments to this section have been adopted, however, the amendment adopted in 1881 added both sections 33 and 34.

Section 1. Length of session; limit on introduction of new bills. Amendment approved November 6, 1860, limited legislative sessions to 60 days. Vote 19,785 yes, 442 no.

Amendment approved November 6, 1877, provided for biennial sessions of the legislature. Prior to this amendment the legislature met annually as prescribed by statute. Vote 37,995 yes, 20,833 no.

Amendment approved November 6, 1888, extended the limit of legislative sessions from 60 to 90 days, and added the provision that during the last 20 days no bill shall be introduced except upon the written request of the governor. Vote 150,003 yes, 52,946 no.

Amendment approved November 6, 1962 extended the limit on legislative sessions from 90 to 120 days and changed the limit on the introduction of new bills with the written request of the governor from 20 to 30 days. Vote 706,761 yes, 393,538 no.

Section 11. Approval of bills by Governor; action on non-approval. Amendment approved November 7, 1876, authorized the governor to veto items of an appropriation bill and at the same time approve other items in the same bill. Vote 47,302 yes, 4,426 no.

Digitized by Google Original from UNIVERSITY OF MICHIGAN

Generated on 2013-02-14 19:52 GMT / http://hdl.handle.net/2027/mdp.39015049797619
Creative Commons Zero (CC0) / http://www.hathitrust.org/access_use#cc-zero

Section 24. Senatorial districts, term of office of senators and representatives. Amendment approved November 6, 1877, extended the term of state representatives from one to two years, and of state senators from two to four years. Vote 33,072 yes, 25,099 no.

Section 32 (a). Change of form of taxation of railroads to be voted upon. Amendment approved November 8, 1871, added this section to provide that any changes in the railroad gross earnings tax be submitted to a vote of the people, and be adopted by a majority of votes at said election. Vote 41,814 yes, 9,216 no. Although this provision as adopted was numbered Section 32, it is designated as Section 32 (a) to avoid confusion with an amendment adopted in 1872 which was also numbered Section 32. The amendment of 1872 is now designated as Section 32 (b).

Section 32 (b). Internal improvement lands; investment of proceeds in bonds. Amendment approved November 5, 1872, added this section to provide for the sale of internal improvement lands, for the investment of the proceeds in bonds, and for the establishment of the Internal Improvement Land Fund. Money belonging to this fund cannot be appropriated until the legislative act for that purpose is approved by a majority of votes cast at the next general election following its enactment. Under this provision, Chapter 71, Extra Session 1881, pledged the proceeds of this fund to the payment of Minnesota State Railroad adjustment bonds, and was approved at the general election of 1884 by 31,011 yes votes with, 13,589 no votes. This section was adopted as Section 32, but is designated as Section 32 (b) to avoid confusion with the previous section. Vote 55,438 yes, 4,331 no.

Section 33. Against special legislation. Amendment approved November 8, 1881, added this section to restrict the powers of the legislature in enacting special or private laws. Vote 35,019 yes, 18,320 no.

Amendment approved November 8, 1892, added the first sentence relating to general laws and the proviso to Section 33, and made general changes in the text. Vote 77,614 yes, 19,538 no.

Amendment approved November 4, 1958 revised and consolidated provisions on local government by amending this section, repealing section 36 of this article, and amending Article XI.

Section 34. General laws under the amendment of 1881. Amendment approved November 8, 1881, added this section and section 33 to Article IV. The effect of this section appears to have been modified by the amendment to section 33 approved in 1892. Vote 77,614 yes, 19,583 no.

Section 35. Against combinations or pools to affect markets. Amendment approved November 6, 1888, added this section to prohibit combinations or pools to monopolize markets for food products. Vote 194,932 yes, 13,064 no.

ARTICLE V. EXECUTIVE DEPARTMENT. This article provides that the executive department shall consist of a governor, lieutenant governor, secretary of state, auditor, treasurer and attorney general. The term of office of these officers has always been two years, except that of auditor which was originally set for three years and later amended to four years. In the general election in 1958, this article was amended to provide four-year terms for all the constitutional executive officers. This article has been amended seven times.

Section 2. Election returns to be sent to secretary of state. Amendment approved November 6, 1877, established a state canvassing board consisting of the Secretary of state, two or more judges of the supreme court, and two judges of the district court. Prior to this amendment returns of votes for the state officers were made to the secretary of state, and by him transmitted to the speaker of the house of representatives, who would have them opened and canvassed before both houses of the legislature. Vote 36,072 yes, 21,814 no.

Digitized by Google Original from UNIVERSITY OF MICHIGAN
Generated on 2013-02-14 19:52 GMT / http://hdl.handle.net/2027/mdp.39015049797619
Creative Commons Zero (CC0) / http://www.hathitrust.org/access_use#cc-zero

Section 3. Official term of governor and lieutenant governor: Qualifications. Amendment approved November 4, 1958, provides that the term of office for Governor and Lieutenant Governor shall be four years beginning with the general election in 1962. Vote 641,887 yes, 382,505 no.

Section 4. Powers and duties of governor. Amendment approved November 3, 1896, changed power of governor to grant pardons by providing that the power to pardon be exercised in conjunction with the state board of pardons. The board of pardons was established to include the governor, attorney general and chief justice of the supreme court. Vote 130,354 yes, 45,097 no.

Amendment approved November 2, 1954, changed the term of appointment which the governor makes to fill vacancies in elective offices. Prior to this amendment such appointments were only until the next annual election. The effect of this provision is observed in the 1952 election when there had to be two votes for the office of secretary of state, one for two months of the unexpired term from November to January, and the other for the new term beginning the first Monday in January. The amendment eliminates this by providing that such appointments shall be for the unexpired term or until the first Monday in January following the next general election which ever is sooner. Total vote 1,168,101, 636,237 yes, 282,212 no.

Section 5. Official term of other executive officers. Amendment approved November 6, 1883, extended the term of office of the state auditor from three to four years. It also deleted from this section the first salaries of the governor $2,500, the secretary of state $1,500, and the auditor, treasurer and attorney general $1,000. Salaries for these officers are prescribed by statute. Vote 74.375 yes, 24,359 no.

Amendment approved November 4, 1958, provides for the election of the secretary of state, treasurer, and attorney general for four-year terms beginning with the general election in 1962. Vote 641,887 yes, 382,505 no.

Section 6. Succession to governor and emergency continuity of government. Amendment approved November 8, 1960 provides that in case the governor is unable to discharge his powers and duties they devolve upon the lieutenant governor. The legislature is authorized to provide a further line of succession and for emergency government made necessary by enemy attack. Vote 974,486 yes, 305,245 no.

Section 7. Official terms of first State officers. Amendment approved April 15, 1858, added this section to provide for the term of office of the first State officers. This amendment was approved prior to the admission of the state into the union on May 11, 1858.

ARTICLE VI. JUDICIARY. This article has been the subject of nine amendments. The last amendment, adopted in 1956, completely revised this article. Article VI provides for a supreme court, a district court, a probate court and such other courts as the legislature may establish. Prior to the 1956 revision this article also specified justices of the peace.

Amendment approved November 6, 1956, set forth a revised article VI which provides a reorganization of the state judicial system. The amendment was proposed by Chapter 881, Laws of 1955. Total vote 1,442,856. 939,957 yes, 307,178 no.

Amendments adopted prior to the 1956 revision are as follows:

Section 2. Supreme Court. Amendment approved November 6, 1883, extended the term of the Clerk of the Supreme Court from three years to four. Vote 73.565 yes, 24,359 no.

Amendment approved November 4, 1930, increased the number of associate justices of the supreme court to six. Prior language provided for two associate justices, with a possible increase not to exceed four by a two-thirds vote of the legislature. Total vote 828,401, 428,013 yes, 130,833 no.

Digitized by Google Original from UNIVERSITY OF MICHIGAN

Generated on 2013-02-14 19:52 GMT / http://hdl.handle.net/2027/mdp.39015049797619
Creative Commons Zero (CC0) / http://www.hathitrust.org/access_use#cc-zero

Section 3. Election and term of office for judges. This section now covers judicial districts and district judges.

Amendment approved November 7, 1876, authorized district judges to sit as supreme court justices whenever all or a majority of supreme court justices were disqualified. Vote 41,069 yes, 6,063 no.

Amendment approved November 6, 1883, reduced term of office of supreme court from seven to six years. Vote 73,565 yes, 24,016 no.

Section 4. Judicial districts for district court; election of judges; term of office and residence. This section now covers district court clerks only.

Amendment approved November 2, 1875, removed limitations on the number of judicial districts and number of district judges. Prior to this amendment this section provided for six judicial districts and one judge in each district. Vote 22,560 yes, 18,534 no.

Amendment approved November 6, 1883, reduced the term of office of district judge from seven to six years. Vote 73,565 yes, 24,016 no.

Section 7. Probate court; judges to be elected; jurisdiction. Amendment approved November 2, 1920, extended term of office of judges of probate from two to four years. Total vote 797,953, 446,959 yes, 171,414 no.

Amendment approved November 2, 1954, authorized the legislature to establish qualifications for probate judges, and by a two-thirds vote extend the jurisdiction of the probate court. Total vote 1,168,101, 610,138 yes, 303,838 no.

This section now covers qualifications of judges.

ARTICLE VII. ELECTIVE FRANCHISE. This article covers the right to vote, election by ballot, right to hold office, residence of certain persons, and the official year. This article has been amended five times.

The right to vote was originally limited to male persons, but by amendments women were given the right to vote for and hold school and library offices. Although the limitation to male voters has never been officially deleted from the Minnesota constitution, the limitation to males is generally excluded when printing the constitution since the full right of suffrage was extended to women under the nineteenth amendment to the United States Constitution.

There have been six amendments to this article.

Section 1. Elective franchise. Amendment approved November 3, 1868, deleted the restriction in the constitution which limited the right to vote to "white" citizens. The objective of this amendment was to extend the right to vote to negro voters. The question of negro suffrage had been a crucial issue in the conference committee at the constitutional convention. Some of the Republican members of the committee insisted that this question be submitted to the voters, whereas certain Democrats objected strongly. The strained relations in the conference committee were alleviated by an apparent compromise. Republican members gave up their proposal to have this question submitted to the voters, in exchange for a simple provision for future constitutional amendments. The future expectations of these Republican members were realized when this amendment was adopted eleven years later. Vote 39,493 yes, 30,121 no.

Amendment approved November 3, 1896, disqualified aliens from the right to vote. Originally aliens were permitted to vote if they had declared their intention to become a citizen. Residence requirements were also changed from one year in the United States, four months in the state and ten days in the election district, to six months in this state and thirty days in the election district. Vote 97,980 yes, 52,454 no.

Amendment approved November 8, 1960, removes obsolete provisions relating to persons of Indian blood, and authorizes the legislature to make special provision waiving the thirty day precinct residence provision. Vote 993,186 yes, 302,217 no.

Section 8. Women may vote. This section is obsolete under provisions of the United States Constitution, nineteenth amendment.

Digitized by Google Original from UNIVERSITY OF MICHIGAN

Generated on 2013-02-14 19:52 GMT / http://hdl.handle.net/2027/mdp.39015049797619
Creative Commons Zero (CC0) / http://www.hathitrust.org/access_use#cc-zero

Amendment adopted November 2, 1875, added this section to extend to women the right to vote for and hold any office pertaining to the management of schools. Vote 24,340 yes, 19,468 no.

Amendment adopted November 8, 1898, extended to women the right to vote for and hold offices pertaining to the management of libraries. Vote 71,704 yes, 43,660 no.

Section 9. Official year of the State. Amendment approved November 6, 1883, added this section to establish the official year for the state and the date for the general election. Vote 75,782 yes, 24,082 no.

ARTICLE VIII. SCHOOL FUNDS, EDUCATION AND SCIENCE. This article authorizes a uniform system of public schools, provides for certain school funds, and confirms the establishment of the University of Minnesota. It has been amended twelve times.

Old Section 2. Proceeds of school lands to be a perpetual fund. Amendment approved November 2, 1875, authorized the legislature to enact suitable laws for the safe investment of all school funds which arise from use or sale of school lands. Originally the constitution merely declared the proceeds from the sale of school lands a perpetual fund, and that the principal of said fund shall be preserved inviolate and undiminished. Vote 28,755 yes, 10,517 no.

Amendment approved November 8, 1881, provided for the sale of swamp lands and the division of proceeds therefrom. Vote 51,903 yes, 8,440 no.

Amendment approved November 7, 1916, authorized a revolving fund for improving and protecting unsold school and swamp lands. Total vote 416,215, 240,975 yes, 58,100 no.

This section was eliminated by the amendment of November 6, 1962.

Present Section 2. Public schools in each township to be established. Amendment approved November 6, 1877, prohibited the use of school funds to aid sectarian schools. Vote 36,780 yes, 16,667 no.

Present Section 4. Investment of permanent school and swamp land funds. Amendment approved November 6, 1962 replaced former sections 2 and 5 and broadened the authority of the state investment board in managing the permanent school fund. It also established the investment board by constitution (previously it was set up by statute). The amendment placed the swamp land fund in the permanent school fund and permitted the latter's investment in securities of the United States and its agencies, United States guaranteed securities, bonds of the state of Minnesota or its political subdivisions or agencies, bonds of other states, corporate stocks (not more than 20% of the fund), and corporate bonds (not more than 40% of the fund), and removed the former provision limiting investment of school funds arising from the use or sale of school lands to interest-bearing bonds of the United States, the State of Minnesota, and other states. Vote 728,255 yes, 385,723 no.

Old Section 5. Permanent school funds may be loaned to districts or counties for school purposes. Amendment approved November 2, 1886, added this section to provide that permanent school funds may be loaned to districts or counties for school purposes. Vote 131,533 yes, 17,914 no.

This section was eliminated by the amendment of November 6, 1962.

Present Section 5. Investment of university funds; approval; bonded indebtedness not to exceed 15 per cent, draw not less than two per cent, run not less than one year nor more than 30 years. Amendment adopted November 3, 1896, added this section to permit the investment of permanent school and university funds in the bonds of certain municipalities. Vote 127,151 yes, 36,134 no.

Digitized by Google Original from UNIVERSITY OF MICHIGAN

Generated on 2013-02-14 19:52 GMT / http://hdl.handle.net/2027/mdp.39015049797619
Creative Commons Zero (CC0) / http://www.hathitrust.org/access_use#cc-zero

Amendment approved November 8, 1904, increased the debt limitation from seven to fifteen per cent of assessed valuation for municipalities which borrow from the school funds. Total vote 322,692, 190,718 yes, 39,334 no.

Amendment approved November 7, 1916, authorized the investment of school and university funds in first farm mortgages. Total vote 416,215, 211,529 yes, 56,147 no.

Amendment approved November 3, 1942, added swamp land funds to this section, and reduced the minimum rate of interest from three per cent to two per cent and the minimum term of loans from five years to one year. Total vote 818,182, 415,012 yes, 190,563 no.

Amendment approved November 6, 1962 removed swamp land funds and the permanent school fund from this section.

Present Section 6. Timber lands set apart as state forests; disposition of revenue. Amendment approved November 3, 1914, added this section which authorized the legislature to establish state school forests, and other forests, from school and other public lands. Total vote 356,906, 178,954 yes, 44,033 no.

Present Section 7. Exchange of public lands, reservation of rights. Amendment approved November 8, 1938, added this section to authorize exchange of state public lands for private or United States lands. Total vote 1,144,926, 609,046 yes, 259,007 no.

ARTICLE IX. FINANCES OF THE STATE AND BANKS AND BANKING. This is the most frequently amended article. It accounts for twenty-three amendments. However, twenty-three amendments have actually affected this article, for the 1956 highway amendment in addition to providing a revised Article XVI on public highways, also repealed section 36 of this article.

Section 1. Power of taxation; legislature may authorize. Amendment approved November 2, 1869, authorized legislation to permit special assessments by municipal corporations. Vote 26,636 yes, 2,560 no.

Amendment approved November 8, 1881, authorized assessments on a property frontage basis for certain municipal improvements. Vote 35,019 yes, 18,320 no.

Amendment approved November 6, 1894 authorized an inheritance tax. Vote 108,332 yes, 41,242 no.

Amendment approved November 6, 1906, replaced the former sections 1, 2, 3 and 4 and the unnumbered amendment of 1896. This amendment set forth the section substantially in its present form. It is commonly known as the "wide open tax amendment." This amendment removed all controls upon the legislature's power of taxation, except for the requirement that taxes be uniform upon the same class of subjects, that taxes be for public purposes, and that certain taxes are exempt from taxation. Total vote 284,366, 156,051 yes, 46,982 no.

Amendment approved November 6, 1934, authorized a limited exemption from taxation for household goods and farm machinery. Total vote 1,064,332, 630,125 yes, 181,126 no.

Section 1A. Occupation tax. Amendment approved November 7, 1922, added this section to provide for an occupation tax on mining ore, and apportioned the proceeds of the tax to the general revenue fund 50 per cent, Permanent School Fund 40 per cent, and the Permanent University Fund 10 per cent. Total vote 714,630, 474,679 yes, 91,011 no.

Amendment approved November 6, 1956, allocated the ore occupation tax to current school and university needs. Prior to this amendment the occupation tax on ore was apportioned to the permanent school and university funds, and only the interest from these funds could be spent for school needs. Total vote 1,443,856, 1,084,627 yes, 209,311 no.

Digitized by Google Original from UNIVERSITY OF MICHIGAN

Generated on 2013-02-14 19:52 GMT / http://hdl.handle.net/2027/mdp.39015049797619
Creative Commons Zero (CC0) / http://www.hathitrust.org/access_use#cc-zero

Section 1B. Portion of occupation tax placed in veterans compensation fund. Amendment approved November 7, 1950, added this section to require that notwithstanding the provisions of Section 1A a portion of the proceeds from the ore occupation tax be paid into the veterans compensation fund. Total vote 1,067,967, 594,092 yes, 290,870 no.

Section 2. This section was eliminated by the amendment of November 6, 1906.

Amendment approved November 6, 1860, amended this section and section 10 to provide for popular approval of the tax to pay the Minnesota Railroad Bonds. The amendment to section was later held unconstitutional as impairing the obligation of contract established by the bonds. Vote 19,785 yes, 442 no.

Section 3 and 4. Eliminated by amendment of November 6, 1906.

Section 5. Authority to levy and distribution of motor vehicle fuel tax. Amendment approved November 4, 1924, authorized the gasoline tax, with proceeds to be placed in the Trunk Highway Fund. Total vote 860,151, 520,769 yes, 197,451 no.

Amendment approved November 6, 1928, changed the distribution of gas tax to one-third to State Road and Bridge Fund and two-thirds to Trunk Highway Fund. Total vote 1,070,274, 542,796 yes, 346,109 no.

Amendment approved November 6, 1962 removed the former conditions for incurring state debt including the $250,000 debt limit and changed the distribution of the gas tax by placing all the proceeds therefrom in the highway user fund. Vote 728,255 yes, 385,723 no.

Section 6. State debt; how contracted. Amendment approved November 6, 1962 removed the former conditions for contracting long term state debt and authorized the issuance of bonds for certain specified purposes upon a ⅗ vote of all the members of the legislature and for terms of not more than 20 years. The amendment also empowered the legislature to provide for short term borrowing on certificates of indebtedness in anticipation of the collection of taxes and other revenues.

Section 7. Limitation as to when debt may be contracted; definition of public debt.

Amendment approved November 6, 1962 added a definition of public debt.

Section 10. Credit of the State limited. Amendment approved April 15, 1858, authorized a loan of $5,000,000 to railroads for constructing railroads within the state. The constitution as approved in 1857 prohibited loans to private persons or corporations. Vote 25,023 yes, 6,733 no.

Amendment approved November 6, 1860, eliminated the provision for issuance of railroad bonds which had been added by the amendment of 1858. Vote 18,648 yes, 743 no.

Amendment approved November 7, 1922, established a system of rural credits where loans could be made to private individuals for development of agricultural resources. Total vote 714,630, 526,936 yes, 199,603 no.

Section 12. State school fund; investment; safe keeping; all State funds to be deposited in name of State. Amendment approved November 4, 1873, generally revised this section. Vote 21,143 yes, 5,438 no.

Section 14 (a). Special loan for hospital building for insane. Amendment approved November 5, 1872, added this section to authorize an increase in the public debt and issuance of bonds to erect and complete state hospitals for the insane, deaf, dumb and blind, and a state prison. Vote 29,158 yes, 26,881 no.

This section was eliminated by amendment adopted November 6, 1962.

Digitized by Google Original from UNIVERSITY OF MICHIGAN

Generated on 2013-02-14 19:52 GMT / http://hdl.handle.net/2027/mdp.39015049797619
Creative Commons Zero (CC0) / http://www.hathitrust.org/access_use#cc-zero

Section 14 (b). County, city or township aid to railroads limited. Amendment approved November 5, 1872 added this section restricting to ten per cent the indebtedness of counties and municipalities in the issuance of bonds to aid railroads. Section 15 is identical with this section, except that it reduces the limit of indebtedness from ten to five per cent. Vote 27,916 yes, 7,796 no.

Section 15. County, city or township aid to railroads limited. Amendment approved November 4, 1879, added this section to restrict to five per cent the indebtedness of counties and municipalities in the issuance of bonds to aid railroads. This section is identical with Section 14 (b) above, except it reduces the limit of indebtedness to five per cent. Vote 54,810 yes, 1,700 no.

Section 16. State Road and Bridge Fund. This section was replaced by the new Article XVI approved November 6, 1956.

Amendment approved November 8, 1898, added this section to provide a state road and bridge fund. Vote 70,043 yes, 38,017 no.

Amendment approved November 6, 1906, deleted provisions relating to the establishment and powers of the State Highway Commission, and increased the limit on the annual tax levy. This amendment is often called the "good roads" amendment. It was declared adopted by judgment entered in the district court in the election contest proceedings of McConaughy vs Secretary of State. Total vote by judgment of the court 284,366, yes 157,377. The state canvassing board had determined 141,870 yes, and 49,232 no.

Amendment approved November 8, 1910, increased the state's contribution to the cost of road and bridge construction from not more than one-third to not more than one-half. Total vote 310,165, 159,746 yes, 44,387 no.

Amendment approved November 5, 1912, increased the annual road and bridge levy to one mill, and eliminated restrictions on the state's contribution to road and bridge construction. Total vote 349,678, 195,724 yes, 51,135 no.

Unnumbered Section. Amendment approved November 3, 1896, added an unnumbered section to the end of Article IX. The amendment provided for a system of progressive taxation upon certain industries. Vote 163,694 yes, 42,922 no. This section was eliminated by the amendment of November 6, 1906.

ARTICLE X. CORPORATIONS HAVING NO BANKING PRIVILEGES. This article has been amended three times.

Section 3. Liability of stockholders. Amendment approved November 5, 1872, amended this section to except from personal liability stockholders of corporations organized to carry on a manufacturing or mechanical business. Prior to this amendment a stockholder in any corporation was liable to the amount of stock held by him. Vote 23,091 yes, 21,794 no.

Amendment approved November 4, 1930, gave to the legislature the power to prescribe the liabilities of stockholders except for stockholders of banks and trust companies whose personal liability was prescribed by this section to be an amount equal to the stock owned. Total vote 828,401, 486,818 yes, 135,345 no.

Amendment approved November 2, 1954, eliminated the liability of stockholders in banks and trust companies. Total vote 1,168,101, 624,611 yes, 290,039 no.

ARTICLE XI. Amended November 4, 1958 to revise and consolidate the provisions on local government, to regulate the passage of special laws relating thereto, and to provide for the adoption and amendment of home rule charters by cities and villages and by other local government units when authorized by law. Vote 712,552 yes, 309,848 no. This article has been amended twice to date.

Digitized by Google Original from UNIVERSITY OF MICHIGAN

Generated on 2013-02-14 19:52 GMT / http://hdl.handle.net/2027/mdp.39015049797619
Creative Commons Zero (CC0) / http://www.hathitrust.org/access_use#cc-zero

The original Article XVI set forth seventy trunk highways in the constitution. The designation of trunk highway routes in the constitution was eliminated by the 1956 amendment. The argument advanced in 1920 for including such routes in the constitution was that it would make the routes practically unchangeable, whereas if fixed by the legislature the routes would be subject to change at subsequent legislative sessions. This amendment is often referred to as the "Babcock" or "Trunk Highway Amendment." Total vote 797,945, 526,936 yes, 199,603 no.

ARTICLE XIV. AMENDMENTS TO THE CONSTITUTION. Only two amendments have been made to this article.

Section 1. Amendments to constitution; majority vote of electors voting makes amendment valid. Amendment approved November 8, 1898, raised the majority required to adopt an amendment from a majority of those voting on the question of ratification to a majority of all the electors voting at the election. This amendment also added the provision that amendments be submitted at any "general election." Vote 69,760 yes, 32,881 no.

Section 3. Constitution drafted at revising convention submitted to voters. Amendment approved November 2, 1954, added this section to provide that a constitution drafted at a revising convention shall be submitted to the people at the next general election, and if approved by three-fifths of the voters voting on the question of ratification it shall be the new constitution. Prior to this section, approval at the election required a majority of all votes cast at the election. Total vote 1,168,101, 638,818 yes, 266,434 no.

ARTICLE XVI. PUBLIC HIGHWAYS. A new Article XVI was approved on November 6, 1956. It was proposed by Chapter 882, Laws of 1955, and takes the place of the former Article XVI and Article IX, section 16. This new article became effective January 1, 1957.

Section XVI was the first article to be added to the original fifteen articles of the constitution. This article accounts for three amendments to the constitution.

Amendment approved November 6, 1956, provided new Article XVI. Total vote 1,443,856, 1,060,063 yes, 230,707 no.

Amendment approved November 2, 1920, added Article XVI to the constitution and established the state Trunk Highway System.

Section 3. Motor vehicle tax. Amendment approved November 8, 1932, amended section 3 of the old Article XVI to authorize a motor vehicle tax on companies paying taxes under the gross earnings system of taxation. Total vote 1,054,203, 537,292 yes, 227,634 no.

ARTICLE XVII. FOREST FIRES: PREVENTION, ABATEMENT. Amendment approved November 4, 1924, added this article to authorize the state and municipal subdivisions to contract debt and pledge credit for forest fire prevention.

ARTICLE XVIII. FORESTATION AND REFORESTATION. Amendment approved November 2, 1926, added this article to encourage the development of forests and to authorize a special tax levy for such purpose. Total vote 722,781, 383,003 yes, 127,592 no.

ARTICLE XIX. AERONAUTICS. Amendment approved November 7, 1944, added this article to provide for the construction and maintenance of airports. This article provides for the taxation of air motor fuel and for a use tax on aircraft. Total vote 1,195,397, 737,011 yes, 264,149 no.

ARTICLE XX. VETERANS BONUS. Amendment approved November 2, 1948, added this article to provide a bonus for veterans of World War II.

Digitized by Google Original from UNIVERSITY OF MICHIGAN

Generated on 2013-02-14 19:52 GMT / http://hdl.handle.net/2027/mdp.39015049797619
Creative Commons Zero (CC0) / http://www.hathitrust.org/access_use#cc-zero

CONSTITUTION

OF THE

STATE OF MINNESOTA

Adopted October 13, 1857. Ayes, 30,055; Nays, 571

ARTICLE—
1. Bill of rights.
2. Name and boundaries.
3. Distribution of the powers of government.
4. Legislative department.
5. Executive department.
6. Judiciary.
7. Elective Franchise.
8. School funds, education and science.
9. Finances of the state and banks and banking.
10. Corporation having no banking privileges.
11. Local government.
12. Of the militia.
13. Impeachment and removal from office.
14. Amendments to the constitution.
15. Miscellaneous subjects schedule.
16. Public Highway System.
17. Forest fire prevention.
18. Forestation and reforestation.
19. Aeronautics.
20. Veterans Bonus.

Preamble. We, the people of the State of Minnesota, grateful to God for our civil and religious liberty, and desiring to perpetuate its blessings and secure the same to ourselves and our posterity, do ordain and establish this Constitution:

ARTICLE I

Bill of Rights

Object of government. SECTION 1. Government is instituted for the security, benefit and protection of the people, in whom all political power is inherent, together with the right to alter, modify or reform such government, whenever the public good may require it.

Rights and Privileges. SEC. 2. No member of this State shall be disfranchised, or deprived of any of the rights or privileges secured to any citizen thereof, unless by the law of the land, or the judgment of his peers. There shall be neither slavery nor involuntary servitude in the State otherwise than the punishment of crime, whereof the party shall have been duly convicted.

Liberty of the press. SEC. 3. The liberty of the press shall forever remain inviolate, and all persons may freely speak, write and publish their sentiments on all subjects, being responsible for the abuse of such right.

Trial by jury. SEC. 4. The right of trial by jury shall remain inviolate, and shall extend to all cases at law without regard to the amount in controversy, but a jury trial may be waived by the parties in all cases in the manner prescribed by law; [and the legislature may provide that the agreement of five-sixths of any jury in any civil action or proceeding, after not less than six (6) hours' deliberation, shall be a sufficient verdict therein.][1]

No excessive bail or unusual punishments. SEC. 5. Excessive bail shall not be required, nor shall excessive fines be imposed; nor shall cruel or unusual punishments be inflicted.

Rights of accused in criminal prosecutions. SEC. 6. In all criminal prosecutions the accused shall enjoy the right to a speedy and public trial, by an impartial jury of the county or district wherein the crime shall have been committed, which county or district shall have been previously ascertained by law, and to be informed of the nature and cause of the accusation, to be confronted with the witnesses against him, to have compulsory process for obtaining witnesses in his favor, and to have the assistance of counsel in his defense.[2]

Due process; prosecutions; second jeopardy; self-incrimination; bail; habeas corpus. SEC. 7. No person shall be held to answer for a criminal offense without due process of law, and no person for the same offense shall be put twice in jeopardy of punishment, nor shall be compelled in any criminal case to be a witness against himself, nor be deprived of life, liberty or property without due process of law. All persons shall before conviction be bailable by sufficient sureties, except for capital offenses when the proof is evident or the presumption great; and the privilege of the writ of habeas corpus shall not be suspended unless when in case of rebellion or invasion the public safety may require.

Redress of injuries or wrongs. SEC. 8. Every person is entitled to a certain remedy in the laws for all injuries or wrongs which he may receive in his person, property or character; he ought to obtain justice freely and without purchase; completely and without denial; promptly and without delay, conformable to the laws.

Treason defined. SEC. 9. Treason against the State shall consist only in levying war against the same, or in adhering to its enemies, giving them aid and comfort. No person shall be convicted of treason unless on the testimony of two witnesses to the same overt act, or on confession in open court.

Right against unreasonable searches. SEC. 10. The right of the people to be secure in their persons, houses, papers, and effects, against unreasonable searches and seizures, shall not be violated; and no warrant shall issue but upon probable cause, supported by oath or affirmation, and particularly describing the place to be searched and the person or things to be seized.

Digitized by Google
Original from UNIVERSITY OF MICHIGAN
Generated on 2013-02-14 19:52 GMT / http://hdl.handle.net/2027/mdp.39015049797619
Creative Commons Zero (CC0) / http://www.hathitrust.org/access_use#cc-zero

Prohibits ex post facto laws, or laws impairing contracts. SEC. 11. No bill of attainder, ex post facto law, nor any law impairing the obligation of contracts shall ever be passed, and no conviction shall work corruption of blood or forfeiture of estate.

Imprisonment for debt; property exemption. SEC. 12. No person shall be imprisoned for debt in this State,[2] but this shall not prevent the legislature from providing for imprisonment, or holding to bail, persons charged with fraud in contracting said debt. A reasonable amount of property shall be exempt from seizure or sale for the payment of any debt or liability. The amount of such exemption shall be determined by law. [Provided, however, that all property so exempted shall be liable to seizure and sale for any debts incurred to any person for work done or materials furnished in the construction, repair or improvement of the same, and provided further, that such liability to seizure and sale shall also extend to all real property for any debt incurred to any laborer or servant for labor or service performed.][4]

Private property for public use. SEC. 13. Private property shall not be taken, destroyed or damaged for public use without just compensation therefor, first paid or secured.[5]

Military power subordinate. SEC. 14. The military shall be subordinate to the civil power, and no standing army shall be kept up in this State in times of peace.

Lands declared allodial; leases, when void. SEC. 15. All lands within the State are declared to be allodial, and feudal tenures of every description, with all their incidents, are prohibited. Leases and grants of agricultural lands for a longer period than twenty-one years hereafter made, in which shall be reserved any rent or service of any kind, shall be void.

Freedom of conscience; no preference to be given to any religious establishment or mode of worship. SEC. 16. The enumeration of rights in this constitution shall not be construed to deny or impair others retained by and inherent in the people. The right of every man to worship God according to the dictates of his own conscience shall never be infringed, nor shall any man be compelled to attend, erect or support any place of worship, or to maintain any religious or ecclesiastical ministry, against his consent; nor shall any control of or interference with the rights of conscience be permitted, or any preference be given by law to any religious establishment or mode of worship; but the liberty of conscience hereby secured shall not be so construed as to excuse acts of licentiousness, or justify practices inconsistent with the peace or safety of the State, nor shall any money be drawn from the treasury for the benefit of any religious societies, or religious or theological seminaries.

No religious test or property qualifications to be required. SEC. 17. No religious test or amount of property shall ever be required as a qualification for any office of public trust under the State. No religious test or amount of property shall ever be required as a qualification of any voter at any election in this State; nor shall any person be rendered incompetent to give evidence in any court of law or equity in consequence of his opinion upon the subject of religion.

No license to peddle. SEC. 18. Any person may sell or peddle the products of the farm or garden occupied and cultivated by him without obtaining a license therefor.[6]

[2]The jury contemplated by article 1, section 6, securing the right to jury trial in criminal cases, is a body of twelve men, and it is error to try a party charged with crime in a justice court, against his objection, with a jury of six. The fact that he may appeal to the district court, on entering into recognizance with sureties, does not change the rule. 14 Minn. 330.

[3]23 Minn. 1; 23 Minn. 411.

[4]The clause in brackets was adopted November 6, 1888.

[5]The words "destroyed or damaged" inserted by amendment adopted November 3, 1896.

[6]Adopted November 6, 1906.

ARTICLE II

On Name and Boundaries

Name and boundaries. SECTION 1. This State shall be called and known by the name of the State of Minnesota, and shall consist of and have jurisdiction over the territory embraced in the following boundaries, to-wit: Beginning at the point in the center of the main channel of the Red River of the North, where the boundary line between the United States and British Possessions crosses the same; thence up the main channel of said river to that of the Bois des Sioux river; thence up the main channel of said river to Lake Traverse, thence up the center of said lake to the southern extremity thereof; thence in a direct line to the head of Big Stone lake; thence through its center to its outlet; thence by a due south line to the north line of the State of Iowa; thence east along the northern boundary of said State to the main channel of the Mississippi river; thence up the main channel of said river and following the boundary line of the State of Wisconsin until the same intersects the St. Louis river; thence down the said river to and through Lake Superior, on the boundary line of Wisconsin and Michigan, until it intersects the dividing line between the United States and British Possessions; thence up Pigeon river and following said dividing line to the place of beginning.[1]

Jurisdiction on bordering rivers. SEC. 2. The State of Minnesota shall have concurrent jurisdiction on the Mississippi and on all other rivers and waters bordering on the said State of Minnesota, so far as the same shall form a common boundary to said State, and any other state or states now or hereafter to be formed by the same; and said rivers and waters, and navigable waters leading into the same, shall be common highways and forever free, as well to the inhabitants of said State as to other citizens of the United States, without any tax, duty, impost, or toll therefor.

Acceptance of propositions in enabling act. SEC. 3. The propositions contained in the act of Congress entitled, "An act to authorize the people of the Territory of Minnesota to form a constitution and state government, preparatory to their admission into the Union on equal footing with the original states," are hereby accepted, ratified and confirmed, and shall remain irrevocable without the consent of the United States; and it is hereby ordained that this State shall never interfere with the primary disposal of the soil within the same, by the United States, or with any regulations Congress may find necessary for securing the title to said soil to bona fide purchasers thereof; and no tax shall be imposed on lands belonging to the United States and in no case shall non-resident proprietors be taxed higher than residents.

[1]The clause in brackets was adopted November 4, 1890.

[1]The northern boundary of the state at the Lake of the Woods is projected beyond the 49th parallel

Digitized by Google
Original from UNIVERSITY OF MICHIGAN
Generated on 2013-02-14 19:52 GMT / http://hdl.handle.net/2027/mdp.39015049797619
Creative Commons Zero (CC0) / http://www.hathitrust.org/access_use#cc-zero

a distance of about twenty miles, making a wedge-shaped jog through the lake until it strikes firm ground on the west bank of the lake; thence in a due south line to the 49th parallel. The explanation of this jog is found in the subjoined paragraphs. In the seventh article of the treaty of Ghent, section 19 reads as follows: Sec. 19. Resolved that the following described (also represented on said map as before mentioned), is, in the opinion of the commissioners, so far as the same extends, the true boundary intended by the before mentioned treaties, namely: * * * thence through the middle of the waters of this bay to the northwest extremity of the same; being the most northwestern point of the Lake of the Woods, and from a monument in this bay, on the nearest firm ground to the above northwest extremity of said bay, the courses and distances are as follows: 56° W. 1,565½ feet; 2nd, N. 6° W. 861½ feet; 3rd, N. 28° W. 615.4 feet; 4th, N. 27° 10′ W. 495.4 feet; 5th, N. 5° 10′ E. 1,322½ feet; 6th, N. 70° 45′ W. 493 feet, the variation being 12° east. The termination of this 6th and last course and distance being the above said most northwestern point of the Lake of the Woods, as designated by the seventh article of the treaty of Ghent, and being in latitude 49° 23′ 55″ north of the equator, and in longitude 95° 14′ 38″ west from Greenwich. The second article of the convention of 1818 is as follows: Article 2. It is agreed that a line drawn from the most northwestern point of the Lake of the Woods along the 49th parallel of north latitude, or, if the said point shall not be in the 49th parallel of north latitude, then that a line drawn from the said point due north or south, as the case may be, until the said line shall intersect the said parallel of north latitude, and from the point of such intersection due west, along and with the said parallel, shall be the line of demarkation between the territories of the United States and His Britannic Majesty, and that the said line shall form the northern boundary of the said territories of the United States and the southern boundary of His Britannic Majesty, from the Lake of the Woods to the Stony Mountains. This boundary was re-established and determined by a commission authorized by congress, and the surveys embracing four years were made and reported to congress in 1877.

ARTICLE III

Distribution of the Powers of Government

Division of powers. SECTION 1. The powers of government shall be divided into three distinct departments—legislative, executive, and judicial; and no person or persons belonging to or constituting one of these departments shall exercise any of the powers properly belonging to either of the others, except in the instances expressly provided in this constitution.[1]

[1]Courts cannot control or interfere with an executive officer of the state in his official acts, even though they are such that the duty to perform them might have been entrusted to some other officer. 28 Minn. 50.

ARTICLE IV

Legislative Department

Length of session; limit on introduction of new bills. 1-SEC. 1. The legislature shall consist of the Senate and House of Representatives. The senate shall be composed of members elected for a term of four years and the house of representatives shall be composed of members elected for a term of two years by the qualified voters at the general election.

The legislature shall meet at the seat of government in regular session in each odd numbered year at the time prescribed by law for a term not exceeding 120 legislative days; and no new bill shall be introduced in either branch, except on the written request of the Governor, during the last 30 days of such sessions.

A special session of the legislature may be called as otherwise provided by this constitution.

Apportionment of members. SEC. 2. The number of members who compose the Senate and House of Representatives shall be prescribed by law, but the representation in the Senate shall never exceed one member for every 5,000 inhabitants, and in the House of Representatives one member for every 2,000 inhabitants. The representation in both houses shall be apportioned equally throughout the different sections of the State, in proportion to the population thereof, exclusive of Indians not taxable under the provisions of law.

Eligibility of members; quorum. SEC. 3. Each house shall be the judge of the election returns and eligibility of its own members; a majority of each shall constitute a quorum to transact business, but a smaller number may adjourn from day to day and compel the attendance of absent members in such manner and under such penalties as it may provide.

Rules of government. SEC. 4. Each house may determine the rules of its proceedings, sit upon its own adjournment, punish its members for disorderly behavior, and, with the concurrence of two-thirds, expel a member; but no member shall be expelled the second time for the same offense.

Officers; journal of proceedings. SEC. 5. The House of Representatives shall elect its presiding officer and the Senate and House of Representatives shall elect such other officers as may be provided by law; they shall keep journals of their proceedings, and from time to time publish the same, and the yeas and nays, when taken on any question, shall be entered on such journals.

Length of adjournments. SEC. 6. Neither house shall, during a session of the legislature, adjourn for more than three days (Sundays excepted), nor to any other place than that in which the two houses shall be assembled, without the consent of the other house.

Compensation. SEC. 7. The compensation of senators and representatives shall be three dollars per diem during the first session, but may afterwards be prescribed by law. But no increase of compensation shall be prescribed which shall take effect during the period for which the members of the existing House of Representatives may have been elected.

Privilege from arrest. SEC. 8. The members of each house shall in all cases, except treason, felony, and breach of the peace, be privileged from arrest during the session of their respective houses, and in going to or returning from the same. For any speech or debate in either house they shall not be questioned in any other place.

Restriction as to holding office. SEC. 9. No senator or representative shall, during the time for which he is elected, hold any office under the authority of the United States or the State of Minnesota, except that of postmaster, and no senator or representative shall hold an office under the state which has been created or the emoluments of which have been increased during the session of the legislature of which he was a member, until one year after the expiration of his term of office in the legislature.

Bills of revenue to originate in House. SEC. 10. All bills for raising a revenue shall originate in the House of Representatives, but the Senate may propose and concur with the amendments as on other bills.

Approval of bills by Governor; action on non-approval. SEC. 11. Every bill which shall have passed the Senate and House of Representatives, in conformity to the rules of each house and the joint rules of the two houses, shall, before it becomes a law, be presented to the governor of the State. If he approves, he shall sign and deposit it in the office of secretary of state for preser-

Digitized by Google
Original from UNIVERSITY OF MICHIGAN
Generated on 2013-02-14 19:52 GMT / http://hdl.handle.net/2027/mdp.39015049797619
Creative Commons Zero (CC0) / http://www.hathitrust.org/access_use#cc-zero

vation, and notify the house where it originated of the fact. But if not, he shall return it, with his objections, to the house in which it shall have originated; when such objections shall be entered at large on the journal of the same, and the house shall proceed to reconsider the bill. If, after such reconsideration, two-thirds of that house shall agree to pass the bill, it shall be sent, together with the objections, to the other house, by which it shall likewise be reconsidered; and if it be approved by two-thirds of that house it shall become a law. But in all such cases the votes of both houses shall be determined by yeas and nays, and the names of the persons voting for or against the bill shall be entered on the journal of each house, respectively. If any bill shall not be returned by the governor within three days (Sundays excepted) after it shall have been presented to him, the same shall be a law in like manner as if he had signed it, unless the legislature, by adjournment within that time, prevents its return; in which case it shall not be a law. The governor may approve, sign and file in the office of the secretary of state, within three days after the adjournment of the legislature, any act passed during the last three days of the session, and the same shall become a law.

Governor may cut out items of appropriation bills and otherwise approve. If any bill presented to the governor contain several items of appropriation of money, he may object to one or more of such items, while approving of the other portion of the bill. In such case he shall append to the bill, at the time of signing it, a statement of the items to which he objects, and the appropriation so objected to shall not take effect. If the legislature be in session, he shall transmit to the house in which the bill originated a copy of such statement, and the items objected to shall be separately reconsidered. If, on reconsideration, one or more of such items be approved by two-thirds of the members elected to each house, the same shall be a part of the law, notwithstanding the objections of the governor. All the provisions of this section, in relation to bills not approved by the governor, shall apply in cases in which he shall withhold his approval from any item or items contained in a bill appropriating money.

Money appropriations, how made. SEC. 12. No money shall be appropriated except by bill. Every order, resolution or vote requiring the concurrence of the two houses (except such as relate to the business or adjournment of the same) shall be presented to the governor for his signature, and, before the same shall take effect, shall be approved by him, or, being returned by him with his objections, shall be repassed by two-thirds of the members of the two houses, according to the rules and limitations prescribed in case of a bill.

Majority vote of all members-elect to pass a law. SEC. 13. The style of all laws of this State shall be: "Be it enacted by the Legislature of the State of Minnesota." No law shall be passed unless voted for by a majority of all the members elected to each branch of the legislature, and the vote entered upon the journal of each house.

Impeachment powers. SEC. 14. The House of Representatives shall have the sole power of impeachment, through a concurrence of a majority of all the members elected to seats therein. All impeachments shall be tried by the Senate; and when sitting for that purpose the senators shall be upon oath or affirmation to do justice according to law and evidence. No person shall be convicted without the concurrence of two-thirds of the members present.

Exclusion from civil rights. SEC. 15. The legislature shall have full power to exclude from the privilege of electing or being elected any person convicted of bribery, perjury, or any other infamous crime.

Protest and dissent of members. SEC. 16. Two or more members of either house shall have liberty to dissent and protest against any act or resolution which they may think injurious to the public or to any individual, and have the reason of their dissent entered on the journal.

Vacancies in legislature. SEC. 17. The governor shall issue writs of election to fill such vacancies as may occur in either house of the legislature. The legislature shall prescribe by law the manner in which evidence in cases of contested seats in either house shall be taken.

Punish for disorderly conduct. SEC. 18. Each house may punish by imprisonment, during its session, any person, not a member, who shall be guilty of any disorderly or contemptuous behavior in their presence, but no such imprisonment shall at any time exceed twenty-four hours.

Open Sessions. SEC. 19. Each house shall be open to the public during the sessions thereof, except in such cases as in their opinion may require secrecy.

Reading of bills. SEC. 20. Every bill shall be read on three different days in each separate house, unless, in case of urgency, two-thirds of the house where such bill is pending shall deem it expedient to dispense with this rule; and no bill shall be passed by either house until it shall have been previously read twice at length.

Enrollment of bills. SEC. 21. Every bill having passed both houses shall be carefully enrolled, and shall be signed by the presiding officer of each house. Any presiding officer refusing to sign a bill which shall have previously passed both houses shall thereafter be incapable of holding a seat in either branch of the legislature, or hold any other office of honor or profit in the State, and in case of such refusal, each house shall, by rule, provide the manner in which such bill shall be properly certified for presentation to the governor.

Passage of bills on last day of session prohibited. SEC. 22. No bill shall be passed by either house of the legislature upon the day prescribed for the adjournment of the two houses. But this section shall not be so construed as to preclude the enrollment of a bill, or the signature and passage from one house to the other, or the reports thereon from committees, or its transmission to the executive for his signature.

Census enumeration; apportionment. SEC. 23. The legislature shall provide by law for an enumeration of the inhabitants of this State in the year one thousand eight hundred and sixty-five, and every tenth year thereafter. At their first session after each enumeration so made, and also at their first session after each enumeration made by the authority of the United States, the legislature shall have the power to prescribe the bounds of congressional, senatorial and representative districts, and to apportion anew the senators and representatives among the several districts according to the provisions of section second of this article.

Senatorial districts; term of office of senators and representatives. SEC. 24. The senators shall be chosen by single districts of convenient contiguous territory, at the same time that members of the house of representatives are required to be chosen, and in the same manner; and no representative district shall be divided in the formation of a senate district. The senate districts shall be numbered in a regular series. The terms of office of senators and representatives shall be the same as now prescribed by law until the general election of the year

Digitized by Google
Original from UNIVERSITY OF MICHIGAN
Generated on 2013-02-14 19:52 GMT / http://hdl.handle.net/2027/mdp.39015049797619
Creative Commons Zero (CC0) / http://www.hathitrust.org/access_use#cc-zero

one thousand eight hundred and seventy-eight (1878), at which time there shall be an entire new election of all senators and representatives. Representatives chosen at such election, or at any election thereafter, shall hold their office for the term of two years, except it be to fill a vacancy; and the senators chosen at such election by districts designated as odd numbers shall go out of office at the expiration of the second year, and senators chosen by districts designated by even numbers shall go out of office at the expiration of the fourth year; and thereafter senators shall be chosen for four years, except there shall be an entire new election of all the senators at the election of representatives next succeeding each new apportionment provided for in this article.

Qualification of legislators. SEC. 25. Senators and representatives shall be qualified voters of the State, and shall have resided one year in the State, and six months immediately preceding the election in the district from which they are elected.

Senators to Congress. SEC. 26. Members of the Senate of the United States from this State shall be elected by the two houses of the legislature in joint convention, at such time and in such manner as may be provided by law.[2]

Laws to embrace only one subject. SEC. 27. No law shall embrace more than one subject, which shall be expressed in its title.

Divorces. SEC. 28. Divorces shall not be granted by the legislature.

Oath of office. SEC. 29. All members and officers of both branches of the legislature shall, before entering upon the duties of their respective trusts, take and subscribe an oath or affirmation to support the Constitution of the United States, the Constitution of the State of Minnesota, and faithfully and impartially to discharge the duties devolving upon him as such member or officer.

Elections viva voce. SEC. 30. In all elections to be made by the legislature, the members thereof shall vote viva voce, and their votes shall be entered on the journal.

Prohibition of lotteries. SEC. 31. The legislature shall never authorize any lottery or the sale of lottery tickets.

Change of form of taxation of railroads to be voted upon. SEC. 32. [a] Any law providing for the repeal or amendment of any law or laws heretofore or hereafter enacted, which provides that any railroad company now existing in this State or operating its road therein, or which may be hereafter organized, shall, in lieu of all other taxes and assessments upon their real estate, roads, rolling stock, and other personal property, at and during the time and periods therein specified, pay into the treasury of this State a certain percentage therein mentioned of the gross earnings of such railroad companies now existing or hereafter organized, shall, before the same shall take effect or be in force, be submitted to a vote of the people of the State, and be adopted and ratified by a majority of the electors of the State voting at the election at which the same shall be submitted to them.

Internal improvement lands; investment of proceeds in bonds. SEC. 32 [b] All lands donated to the State of Minnesota for the purpose of internal improvement, under the eighth section of the act of Congress, approved September fourth, eighteen hundred and forty-one, being "An act to appropriate the proceeds of the sale of the public lands, and to grant pre-emption rights," shall be appraised and sold, in the same manner and by the same officers, and the minimum price shall be the same as is provided by law for the appraisement and sale of the school lands, under the provisions of title one (1), chapter thirty-eight, of the General Statutes, except the modifications hereinafter mentioned. All moneys derived from the sales of said lands shall be invested in the bonds of the United States, or of the State of Minnesota issued since 1860; and the moneys so invested shall constitute the Internal Improvement Land Fund of the State. All moneys received by the county treasurer under the provisions of title one (1), chapter thirty-eight (38), aforesaid derived from the sale of internal improvement lands, shall be held at all times subject to the order and direction of the state treasurer, for the benefit of the fund to which it belongs; and on the fifteenth day of June in each year, and at such other times as he may be requested so to do by the state treasurer, he shall pay over to the said state treasurer all moneys received on account of such fund.

The bonds purchased in accordance with this amendment shall be transferable only upon the order of the governor, and on each bond shall be written "Minnesota Internal Improvement Land Fund of the State, transferable only on the order of the governor."

Principal not to be reduced. The principal sum from all sales of internal improvement lands shall not be reduced by any charges or costs of officers, by fees, or by any other means whatever; and section fifty (50), of title one (1), chapter thirty-eight (38), of the General Statutes, shall not be applicable to the provisions of this amendment, and wherever the words "school lands" are used in said title, it shall read as applicable to this amendment, "Internal Improvement Lands."

Appropriations therefrom to be voted upon before valid. The moneys belonging to the Internal Improvement Land Fund shall not be appropriated for any purpose whatever until the enactment for that purpose shall have been approved by a majority of the electors of the State voting at the annual general election following the passage of the act.[3]

The force of this amendment shall be to authorize the sale of the internal improvement lands, without further legislative enactment.

Special legislation. SEC. 33. In all cases when a general law can be made applicable, no special law shall be enacted, except as provided in Article XI; and whether a general law could have been made applicable in any case is hereby declared a judicial question, and as such shall be judicially determined without regard to any legislative assertion on that subject. The legislature shall pass no local or special law authorizing the laying out, opening, altering, vacating or maintaining roads, highways, streets or alleys; remitting fines, penalties or forfeitures; changing the names of persons, places, lakes or rivers; authorizing the adoption or legitimation of children; changing the law of descent or succession; conferring rights upon minors; declaring any named person of age; giving effect of informal or invalid wills or deeds, or affecting the estate of minors or persons under disability; exempting property from taxation or regulating the rate of interest on money; creating private corporations, or amending, renewing, extending or explaining the characters thereof; granting to any private corporation, association, or individual any special or exclusive privilege, immunity or franchise whatever or authorizing public taxation for a private purpose. The inhibitions of local or special laws in this section shall not be construed to prevent the passage of general laws on any of the subjects enumerated.

The legislature may repeal any existing special or local law, but shall not amend, extend or modify any of the same except as provided in Article XI.[4]

Digitized by Google
Original from UNIVERSITY OF MICHIGAN
Generated on 2013-02-14 19:52 GMT / http://hdl.handle.net/2027/mdp.39015049797619
Creative Commons Zero (CC0) / http://www.hathitrust.org/access_use#cc-zero

Refers to amendment of 1881, superseded as above. SEC. 34. The legislature shall provide general laws for the transaction of any business that may be prohibited by section one (1) of this amendment, and all such laws shall be uniform in their operation throughout the State.

Against combinations or pools to affect markets. SEC. 35. Any combinations of persons, either as individuals or as members or officers of any corporation, to monopolize the markets for food products in this State, or to interfere with, or restrict the freedom of, such markets, is hereby declared to be a criminal conspiracy, and shall be punished in such manner as the legislature may provide.

[1]Adopted November 6, 1962.
[2]While still law, this is of no effect because of passage of Federal Constitution No. 17 in 1913.
[3]By chapter 71, G. L. of 1881, extra session, the proceeds of this fund were pledged to the payment of Minnesota State Railroad adjustment bonds, and the law was voted upon and approved at the general election of 1884, by 31,011 votes in favor and 13,589 votes against.
[4]Changed by amendment adopted November 4, 1958.

ARTICLE V

Executive Department

Officers in executive department. SECTION 1. The executive department shall consist of a governor, lieutenant governor, secretary of state, auditor, treasurer and attorney general, who shall be chosen by the electors of the State.[1]

Election returns to be sent to secretary of state. SEC. 2. The returns of every election for the officers named in the foregoing section shall be made to the secretary of state, who shall call to his assistance two or more of the judges of the supreme court, and two disinterested judges of the district courts of the State, who shall constitute a board of canvassers, who shall open and canvass said returns and declare the result within three days after such canvass.

Offical term of governor and lieutenant governor—qualifications. SEC. 3. The term of office for the Governor and Lieutenant Governor shall be four years, and until their successors are chosen and qualified. Each shall have attained the age of 25 years and shall have been a bona fide resident of the state for one year next preceding his election. Both shall be citizens of the United States.[4]

[2]**Powers and duties of governor.** SEC. 4. The governor shall communicate by message to each session of the legislature such information touching the state and condition of the country as he may deem expedient. He shall be commander-in-chief of the military and naval forces, and may call out such forces to execute the laws, suppress insurrection and repel invasion. He may require the opinion, in writing, of the principal officer in each of the executive departments upon any subject relating to the duties of their respective offices; and he shall have power, in conjunction with the board of pardons, of which the governor shall be ex officio a member, and the other members of which shall consist of the attorney general of the State of Minnesota and the chief justice of the supreme court of the State of Minnesota, and whose powers and duties shall be defined and regulated by law, to grant reprieves and pardons after conviction for offenses against the State, except in cases of impeachment. He shall have power, by and with the advice and consent of the Senate, to appoint a state librarian and notaries public, and such other officers as may be provided by law. He shall have power to appoint commissioners to take the acknowledgment of deeds or other instruments in writing, to be used in the State. He shall have a negative upon all laws passed by the legislature, under such rules and limitations as are in this Constitution prescribed. He may on extraordinary occasions convene both houses of the legislature. He shall take care that the laws be faithfully executed, fill any vacancy that may occur in the office of secretary of state, treasurer, auditor, attorney general, and such other state and district offices as may be hereafter created by law, until the end of the term for which the person who had vacated the office was elected, or the first Monday in January following the next general election whichever is sooner and until their successors are chosen and qualified.

Official term of other executive officers. SEC. 5. The official term of the secretary of state, treasurer, attorney general, and state auditor shall be four years, and each shall continue in office until his successor shall have been elected and qualified. The further duties and salaries of the executive officers shall each be prescribed by law.[5]

Duties of Lieutenant Governor—emergency continuity. SEC. 6. The Lieutenant Governor shall be ex officio president of the Senate; and in case a vacancy should occur, from any cause whatever, in the office of Governor, he shall be Governor during such vacancy. The compensation of Lieutenant Governor shall be double the compensation of a State Senator. Before the close of each session of the Senate they shall elect a president pro tempore, who shall be Lieutenant Governor in case a vacancy should occur in that office. In case the Governor shall be unable to discharge the powers and duties of his office, the same shall devolve on the Lieutenant Governor. The legislature may by law provide for the case of the removal, death, resignation, or inability both of the Governor and Lieutenant Governor to discharge the duties of Governor and may provide by law for continuity of government in periods of emergency resulting from disasters caused by enemy attack in this state, including but not limited to, succession to the powers and duties of public office and change of the seat of government.[6]

Oath of office to be taken by State officers. SEC. 8. Each officer created by this article shall, before entering upon his duties, take an oath of affirmation to support the Constitution of the United States and of this State, and faithfully discharge the duties of his office to the best of his judgment and ability.

[1]An executive officer of the state is not subject to the control or interference of the judiciary in the performance of duties belonging to him as an executive officer, and no act done, or threatened to be done, by him in his official capacity can be brought under judicial control or interference by mandamus or injunction, even when the act is purely ministerial, 29 Minn. 555.
[2]Adopted November 2, 1954.
[4]Adopted November 4, 1958.
[5]Adopted November 4, 1958.
[6]Adopted November 8, 1960.

ARTICLE VI

Judiciary

[1]**Judicial power.** SECTION 1. The judicial power of the state is hereby vested in a supreme court, a district court, a probate court, and such other courts, minor judicial officers and commissioners with jurisdiction inferior to the district court as the legislature may establish.

Digitized by Google
Original from UNIVERSITY OF MICHIGAN
Generated on 2013-02-14 19:52 GMT / http://hdl.handle.net/2027/mdp.39015049797619
Creative Commons Zero (CC0) / http://www.hathitrust.org/access_use#cc-zero

Supreme Court. SEC. 2. The supreme court shall consist of one chief judge and not less than six nor more than eight associate judges, as the legislature may establish. It shall have original jurisdiction in such remedial cases as may be prescribed by law, and appellate jurisdiction in all cases, but there shall be no trial by jury in said court.

A judge of the district court may be assigned as provided by law temporarily to act as a judge of the supreme court upon its request.

The supreme court shall appoint, to serve at its pleasure, a clerk, a reporter, a state law librarian, and such other employees as it may deem necessary.

Judicial districts; district judges. SEC. 3. The number and boundaries of judicial districts shall be established or changed in the manner provided by law but the office of a district judge may not be abolished during his term. There shall be two or more district judges in each district. Each judge of the district court in any district shall be a resident of such district at the time of his selection and during his continuance in office.

District court clerks. SEC. 4. There shall be elected in each county one clerk of the district court, whose qualifications and duties shall be prescribed by law, and whose term of office shall be four years. His compensation shall be prescribed by law and shall not be diminished during his term of office. Adopted Nov. 6, 1956.

Jurisdiction of district court. SEC. 5. The district court shall have original jurisdiction in all civil and criminal cases, and shall have such appellate jurisdiction as may be prescribed by law.

Jurisdiction of probate court. SEC. 6. The Probate Court shall have unlimited original jurisdiction in law and equity for the administration of the estates of deceased persons and all guardianship and incompetency proceedings, and such further jurisdiction as the legislature may establish, including jurisdiction over the administration of trust estates and for the determination of taxes contingent upon death. Until otherwise provided by law, each county shall constitute a probate court district and there shall be one or more probate judges in each district. Each judge of the probate court in any district shall be a resident of such district at the time of his selection and during his continuance in office.

Qualifications; compensation. SEC. 7. Judges of the supreme court, the district court, and the probate court shall be learned in the law. The qualifications of all other judges and judicial officers shall be prescribed by law. The compensation of all judges shall be prescribed by the legislature and shall not be diminished during their term of office.

Terms of office; election; re-election. SEC. 8. The term of office of all judges shall be six years and until their successors are qualified, and they shall be elected in the manner provided by law by the electors of the state, districts, county, municipality, or other territory wherein they are to serve.

Holding other office. SEC. 9. Judges of the supreme court and the district court shall not hold any office under the United States except a commission in a reserve component of the military forces of the United States and shall not hold any other office under this state. The term of office of any such judge shall terminate at the time he files as a candidate for an elective office of the United States or for a nonjudicial office of this state.

Retirement. SEC. 10. The legislature may provide by law for retirement of all judges, for the extension of the term of any judge who shall become eligible for retirement within three years after expiration of the term for which he is selected and for the removal of any judge who is incapacitated while in office.

Appointment. SEC. 11. Whenever there is a vacancy in the office of judge the governor shall appoint in the manner provided by law a qualified person to fill the vacancy, to hold office until his successor is elected and qualified. The successor shall be elected for a six year term at the next general election occurring more than one year after such appointment.

Retired judges. SEC. 12. As provided by law, a retired judge may be assigned to hear and decide any cause over which the court he is assigned shall have jurisdiction.

Schedule

(a) All justices of the peace shall continue in office each for the remainder of his term which remains unexpired at the time this Article takes effect.

(b) All probate judges in office at the time this Article takes effect shall be deemed learned in the law for the purpose of continuance in, and reelection to, any judicial office inferior to the district court.

(c) All municipal courts in existence at the time this Article takes effect shall continue in existence until otherwise provided by law.

(d) Salary schedules, in effect when this Article takes effect for the compensation of judges, court commissioners, clerks of court, and other court employes, shall remain in effect until otherwise prescribed by the legislature or provided by law.

(e) Statutory provisions fixing the retirement compensation of judges, in effect when this Article takes effect shall remain in effect until otherwise provided by law.

(f) The office of court commissioner in any county at the time this Article takes effect shall continue in existence until otherwise provided by law.

---

[1]The Supreme Court shall consist of one chief justice and four associate justices. G. L. 1881, ch. 141, Article VI including schedule adopted November 6, 1956.

ARTICLE VII

Elective Franchise

Elective franchise. SECTION 1. Every person of the age of twenty-one years or more who has been a citizen of the United States for three months and who has resided in this state six months and in the precinct for thirty days next preceding an election shall be entitled to vote in that precinct, and the place of voting by one otherwise qualified who has changed his residence within thirty days preceding the election may be prescribed by law.[1]

Non-eligible. SEC. 2. No person not belonging to one of the classes specified in the preceding section; no person who has been convicted of treason or any felony, unless restored to civil rights and no person under guardianship, or who may be non compos mentis or insane, shall be entitled or permitted to vote at any election in this State.

Residence not lost in certain cases. SEC. 3. For the purpose of voting, no person shall be deemed to have lost a residence by reason of his absence while employed in the service of the United States; nor while engaged upon the waters of this State or of the United States; nor while a student in any seminary of learning; nor while kept at any almshouse or asylum; nor while confined in any public prison.

Digitized by Google
Original from UNIVERSITY OF MICHIGAN
Generated on 2013-02-14 19:52 GMT / http://hdl.handle.net/2027/mdp.39015049797619
Creative Commons Zero (CC0) / http://www.hathitrust.org/access_use#cc-zero

Soldiers and sailors—restriction. SEC. 4. No soldier, seaman or marine in the army or navy of the United States shall be deemed a resident of this State in consequence of being stationed within the same.

Civil process suspended on election day. SEC. 5. During the day on which any election shall be held, no person shall be arrested by virtue of any civil process.

Elections by ballots. SEC. 6. All elections shall be by ballot, except for such town officers as may be directed by law to be otherwise chosen.

Right to hold office. SEC. 7. Every person who by the provisions of this article shall be entitled to vote at any election shall be eligible to any office which now is, or hereafter shall be, elective by the people in the district wherein he shall have resided thirty days previous to such election, except as otherwise provided in this Constitution, or the Constitution and law of the United States.[2]

Women. SEC. 8. Women may vote for school officers and members of library boards, and shall be eligible to hold any office pertaining to the management of schools or libraries. Any woman of the age of twenty-one years and upward and possessing the qualifications requisite to a male voter, may vote at any election held for the purpose of choosing any officers of schools or any members of library boards, or upon any measure relating to schools or libraries, and shall be eligible to hold any office pertaining to the management of schools and libraries.

Official year of the State. SEC. 9. The official year for the State of Minnesota shall commence on the first Monday in January in each year, and all terms of office shall terminate at that time; and the general election shall be held on the first Tuesday after the first Monday in November. The first general election for state and county officers, except judicial officers, after the adoption of this amendment, shall be held in the year A. D. one thousand eight hundred and eighty-four (1884), and thereafter the general election shall be held biennially. All state, county or other officers elected at any general election, whose terms of office would otherwise expire on the first Monday of January, A. D. one thousand eight hundred and eighty-six (1886), shall hold and continue in such offices, respectively, until the first Monday in January, one thousand eight hundred and eighty-seven (1887).

[1]Adopted November 8, 1960.

[2]Held restrictive and to disqualify a person from holding an elective office who was not eligible at the date of his election, though eligible at the beginning of the term. 45 Minn. 309.

ARTICLE VIII

School Funds, Education and Science

Uniform system of public schools. SECTION 1. The stability of a republican form of government depending mainly upon the intelligence of the people, it shall be the duty of the legislature to establish a general and uniform system of public schools.[1]

Public schools in each township to be established. SEC. 2. The legislature shall make such provisions, by taxation or otherwise, as, with the income arising from the school fund, will secure a thorough and efficient system of public schools in each township in the State.

Prohibition as to aiding sectarian school. But in no case shall the moneys derived as aforesaid, or any portion thereof, or any public moneys or property, be appropriated or used for the support of schools wherein the distinctive doctrines, creeds or tenets of any particular Christian or other religious sect are promulgated or taught.

University of Minnesota — location confirmed. SEC. 3. The location of the University of Minnesota, as established by existing laws, is hereby confirmed, and said institution is hereby declared to be the University of the State of Minnesota. All the rights, immunities, franchises and endowments heretofore granted or conferred are hereby perpetuated unto the said university; and all lands which may be granted hereafter by Congress, or other donations for said university purposes, shall vest in the institution referred to in this section.

Investment of permanent school and swamp land funds. [2]SEC. 4. The permanent school fund of the state shall consist of (a) the proceeds of such lands as are or hereafter may be granted by the United States for the use of schools within each township, (b) the proceeds derived from swamp lands granted to the State, and (c) all cash and investments now or hereafter credited to the permanent school fund and to the swamp land fund. No portion of said lands shall be sold otherwise than at public sale, and in the manner provided by law. All funds arising from the sale or other disposition of such lands, or income accruing in any way before the sale or disposition thereof, shall be credited to the permanent school fund. Within limitations prescribed by law, to secure the maximum return thereon consistent with the maintenance of the perpetuity of the fund, such fund may be invested in: (1) interest bearing fixed income securities of the United States and of its agencies, fixed income securities guaranteed in full as to payment of principal and interest by the United States, bonds of the State of Minnesota, or its political subdivisions or agencies, or of other states, but not more than 50 percent of any issue by a political subdivision, shall be purchased; (2) stocks of corporations on which cash dividends have been paid from earnings for five consecutive years or longer immediately prior to purchase, but not more than 20 percent of said fund shall be invested therein at any given time, nor more than one percent in stock of any one corporation, nor shall more than five percent of the voting stock of any one corporation be owned; (3) bonds of corporations whose earnings have been at least three times the interest requirements on outstanding bonds for five consecutive years or longer immediately prior to purchase, but not more than 40 percent of said fund shall be invested in corporate bonds at any given time. The percentages referred to above shall be computed using the cost price of the stocks or bonds. The principal of the permanent school fund shall be perpetual and inviolate forever; provided, that this shall not prevent the sale of any public or private stocks or bonds at less than the cost thereof to the fund; however, all losses not offset by all gains, shall be repaid to the fund from the interest and dividends earned thereafter. The net interest and dividends arising from the investment thereof shall be distributed to the different school districts of the state in proportion to the number of scholars in each district between the ages of five and twenty-one years. No such investment shall be made until approved by a board of investment consisting of the governor, the state auditor, the state treasurer, the secretary of state, and the attorney general, who are hereby constituted a state board of investment for the purpose of administering and directing the investment of all state funds.

Digitized by Google
Original from UNIVERSITY OF MICHIGAN
Generated on 2013-02-14 19:52 GMT / http://hdl.handle.net/2027/mdp.39015049797619
Creative Commons Zero (CC0) / http://www.hathitrust.org/access_use#cc-zero

The state board of investment shall not permit the fund to be used for the underwriting or direct purchase of municipal securities from the issuer or his agent.

Investment of university funds; approval; bonded indebtedness not to exceed 15 percent, draw not less than two percent, run not less than one year nor more than 30 years. [3]SEC. 5. The permanent university fund of this state may be loaned to or invested in the bonds of any county, school district, city, town, or village of this state and in first mortgage loans secured upon improved and cultivated farm lands of this state, but no such investment or loan shall be made until approved by the board of commissioners designated by law to regulate the investment of the permanent school fund and the permanent university fund of this state; nor shall such loan or investment be made when the bonds to be issued or purchased would make the entire bonded indebtedness exceed 15 percent of the assessed valuation of the taxable property of the county, school district, city, town, or village issuing such bonds; nor shall any such farm loan or investment be made when such investment or loan would exceed 30 percent of the actual cash value of the farm land mortgaged to secure said investment; nor shall such investments or loans be made at a lower rate of interest than two percent per annum, nor for a shorter period than one year nor for a longer period than 30 years and no change of the town, school district, city, village, or county lines shall relieve the real property in such town, school district, county, village, or city in this state at the time of issuing such bonds from any liability for taxation to pay such bonds.

[4]SEC. 6. Such of the school and other public lands of the state as are better adapted for the production of timber than for agriculture, may be set apart as state school forests, or other state forests, as the legislature may provide, and the legislature may provide for the management of the same on forestry principles. The net revenue therefrom shall be used for the purposes for which the lands were granted to the State.

[5]SEC. 7. Any of the public lands of the state, including lands held in trust for any purpose, may, with the unanimous approval of a commission consisting of the governor, the attorney general and the state auditor, be exchanged for lands of the United States and/or privately owned lands in such manner as the legislature may provide, and the lands so acquired shall be subject to the trust, if any, to which the lands exchanged therefor were subject, and the state shall reserve all mineral and water power rights in lands so transferred by the state.

[1]Article 8, section 1, which directs the establishment of a general and uniform system of public schools, does not prohibit the legislature from providing public schools other than those included in the general system, or creating exceptional districts, to meet particular and exceptional cases; and the exception from the operation of a general law relating to public schools of independent school districts, and schools specially provided for, does not violate the constitutional provision. 25 Minn. 1.

[2]Adopted November 6, 1962.
[3]Adopted November 6, 1962.
[4]Adopted November 3, 1914.
[5]Adopted November 8, 1938.

ARTICLE IX

Finances of the State and Banks and Banking

Power of taxation — legislature may authorize. [1]SECTION 1. The power of taxation shall never be surrendered, suspended or contracted away. Taxes shall be uniform upon the same class of subjects, and shall be levied and collected for public purposes, but public burying grounds, public school houses, public hospitals, academies, colleges, universities, and all seminaries of learning, all churches, church property and houses of worship, institutions of purely public charity, and public property used exclusively for any public purpose, shall be exempt from taxation, and there may be exempted from taxation personal property not exceeding in value $200, for each household, individual or head of a family, and household goods and farm machinery, as the legislature may determine; Provided, that the legislature may authorize municipal corporations to levy and collect assessments for local improvements upon property benefited thereby without regard to a cash valuation, and provided further, that nothing herein contained shall be construed to affect, modify or repeal any existing law providing for the taxation of the gross earnings of railroads.

Occupation tax. [2]SEC. 1A. Every person, co-partnership, company, joint stock company, corporation, or association however or for whatever purpose organized, engaged in the business of mining or producing iron ore or other ores in this State, shall pay to the State of Minnesota an occupation tax on the valuation of all ores mined or produced, which tax shall be in addition to all other taxes provided by law, said tax to be due and payable from such person, co-partnership, company, joint stock company, corporation, or association however or for whatever purpose organized, on May first of the calendar year next following the mining or producing thereof. The valuation of ore for the purpose of determining the amount of tax to be paid shall be ascertained in the manner and method provided by law. Funds derived from the tax herein provided for shall be used as follows: 50 percent to the state general revenue fund, 40 percent for the support of elementary and secondary schools and ten percent for the general support of the university. The legislature shall by law make the necessary provisions for carrying out the provisions of this section.

NOTE—The part of this section providing for distribution of the fund, adopted November 6, 1956.

[3]**Portion of Occupation Tax Placed in Veterans' Compensation Fund.** SEC. 1B. Notwithstanding the provisions of Section 1A of Article 9 of the Constitution, a portion of the proceeds of the occupation tax on the valuation of all ores mined or produced to be paid by every person, co-partnership, company, joint stock company, corporation, or association however or for whatever purpose organized, engaged in the business of mining or producing iron ore or other ores in this state, equal to the proceeds of a tax of one percent on such valuation levied in the manner provided by law, shall be paid into the veterans compensation fund before the remaining funds derived from the occupation tax are apportioned as provided by Section 1A of Article 9 of the Constitution.

This amendment when approved by the people and proclaimed, all as provided by law, shall be effective as of the first day of January, 1949. In the event that the provisions of the preceding sentence shall be held to contravene the constitution of the United States of America, the remaining provisions of this section shall stand as valid and continue in full force and effect.

This section of the constitution shall expire on December 31, 1958, except as to the proceeds of the occupation taxes theretofore levied and thereafter collected.

N. B.—Sections 2, 3 and 4 obsolete, because in 1906 there was adopted the section which now is

Digitized by Google
Original from UNIVERSITY OF MICHIGAN
Generated on 2013-02-14 19:52 GMT / http://hdl.handle.net/2027/mdp.39015049797619
Creative Commons Zero (CC0) / http://www.hathitrust.org/access_use#cc-zero

Section 1 in this article. It supplanted Sections 1, 2, 3 and 4 and the unnumbered section of 1896. This amendment is sometimes called the wide open tax amendment. No amendments have been adopted to take the place of the old Sections 2, 3 and 4. There is therefore a gap in the numbering from 1 to 5.

Authority to levy, and distribution of motor vehicle fuel tax. [4]SEC. 5. The state shall never be a party in carrying on works of internal improvements, except as authorized by this Constitution, but it may levy an excise tax upon any substance, material, fluid, force, or other means or instrumentality, or the business of dealing in, selling, or producing any or all thereof, used or useful, in producing or generating power for propelling motor or other vehicles used on the public highways of this state, and shall place the proceeds of such tax in the highway user tax distribution fund provided for in this Constitution, and further except in cases where grants of land or other property shall have been made to the state, especially dedicated by the grant to specific purposes, and in such cases the state shall devote thereto the avails of such grants, and may pledge or appropriate the revenues derived from such works in aid of their completion.

State debt; how contracted. [5]SEC. 6. Subdivision 1. The state may contract public debts, for which its full faith, credit, and taxing powers may be pledged, at such times and in such manner as shall be authorized by law, but only for the purposes and subject to the conditions stated in this section.

Subd. 2. Public debt may be contracted:

(a) for the acquisition and betterment of public land and buildings and other public improvements of a capital nature, and to provide moneys to be appropriated or loaned to any agency or political subdivision of the state for such purposes; provided any law authorizing such debt is adopted by the vote of at least three fifths of the members of each branch of the legislature;

(b) as authorized in any other section or article of this Constitution;

(c) for temporary borrowing as authorized in subdivision 3;

(d) for refunding outstanding bonds of the state or any of its agencies, whether or not the full faith and credit of the state has been pledged for the payment of such bonds; and for refunding certificates of indebtedness authorized by the legislature prior to January 1, 1963.

Subd. 3. As authorized by law, certificates of indebtedness may be issued during each biennium, commencing on July 1 in each odd-numbered year and ending on and including June 30 in the next odd-numbered year, in anticipation of the collection of taxes levied for and other revenues appropriated to any fund of the state for expenditure during that biennium.

No such certificates shall be issued with respect to any fund when the amount thereof with interest thereon to maturity, added to the then outstanding certificates against the same fund and interest thereon to maturity, will exceed the then unexpended balance of all moneys which will be credited to that fund during the biennium under existing laws; except that the maturities of any such certificates may be extended by refunding to a date not later than December 1 of the first full calendar year following the biennium in which such certificates were issued. If moneys on hand in any fund are not sufficient to pay all non-refunding certificates of indebtedness issued on such fund during any biennium and all certificates refunding the same, plus interest thereon, which are outstanding on December 1 immediately following the close of such biennium, the state auditor shall levy upon all taxable property in the state a tax collectible in the then ensuing year sufficient to pay the same on or before December 1 of such ensuing year, with interest to the date or dates of payment.

Subd. 4. Public debt other than certificates of indebtedness authorized in subdivision 3 shall be evidenced by the issuance of the bonds of this state. All bonds issued under the provisions of this section shall mature within not more than 20 years from their respective dates of issue, and each law authorizing the issuance of such bonds shall distinctly specify the purpose or purposes thereof and the maximum amount of the proceeds authorized to be expended for each purpose. The state treasurer shall maintain a separate and special state bond fund on his official books and records, and when the full faith and credit of the state has been pledged for the payment of such bonds the state auditor shall levy each year on all taxable property within the state a tax sufficient, with the balance then on hand in said fund, to pay all principal and interest on state bonds issued under the provisions of this section, due and to become due within the then ensuing year and to and including July 1 in the second ensuing year. The legislature may by law appropriate funds from any source to the state bond fund, and the amount of moneys actually received and on hand pursuant to such appropriations prior to the levy of such tax in any year, shall be used to reduce the amount of tax otherwise required to be levied.

Limitation as to when debt may be contracted; definition of public debt. [6]SEC. 7. The state shall never contract any public debt, unless in time of war, to repel invasion or suppress insurrection, except in the cases and in the manner provided and referred to in the sixth section of this article. Public debt includes any obligation payable directly, in whole or in part, from a tax of state-wide application on any class of property, income, transaction or privilege, but does not include any obligation which is payable from revenues other than taxes.

Disposition of funds received for bonds. SEC. 8. The money arising from any loan made, or debt or liability contracted, shall be applied to the object specified in the act authorizing such debt or liability, or to the repayment of such debt or liability, and to no other purpose whatever.

Money drawn from the State treasury. SEC. 9. No money shall ever be paid out of the treasury of this State except in pursuance of an appropriation by law.

Credit of the State limited. SEC. 10. The credit of the State shall never be given or loaned in aid of any individual, association or corporation, except as hereinafter provided. Nor shall there be any further issue of bonds denominated "Minnesota State Railroad Bonds," under what purports to be an amendment to Section ten (10) of Article nine (9) of the Constitution, adopted April 15th, 1858, which is hereby expunged from the Constitution, saving, excepting and reserving to the State, nevertheless, all rights, remedies and forfeitures accruing under said amendment. [7]Provided, however, that for the purpose of developing the agricultural resources of the state, the State may establish and maintain a system of rural credits and thereby loan money and extend credit to the people of the State upon real estate security in such manner and upon such terms and conditions as may be prescribed by law, and to issue and negotiate bonds to provide money to be so loaned. The limit of indebtedness contained in Section 5 of this Article shall not apply to the provisions of this Section, and the purposes

Digitized by Google
Original from UNIVERSITY OF MICHIGAN
Generated on 2013-02-14 19:52 GMT / http://hdl.handle.net/2027/mdp.39015049797619
Creative Commons Zero (CC0) / http://www.hathitrust.org/access_use#cc-zero

for which the credit of the State or the aforesaid municipal subdivisions thereof may be given or loaned as herein provided are declared to be public purposes.

Publication of receipts and expenditures by treasurer. SEC. 11. There shall be published by the treasurer, in at least one newspaper printed at the seat of government, during the first week in January in each year, and in the next volume of the acts of legislature, detailed statements of all moneys drawn from the treasury during the preceding year, for what purpose and to whom paid, and by what law authorized; and also of all moneys received, and by what authority and from whom.

State school fund — investment — safe keeping—All State funds to be deposited in name of State. SEC. 12. Suitable laws shall be passed by the legislature for the safe keeping, transfer and disbursements of the State and school funds; and all officers and other persons charged with the same or any part of the same, or the safe keeping thereof, shall be required to give ample security for all moneys and funds of any kind received by them; to make forthwith and keep an accurate entry of each sum received, and of each payment and transfer; and if any of said officers or other persons shall convert to his own use in any manner or form, or shall loan, with or without interest, or shall deposit in his own name, or otherwise than in the name of the State of Minnesota; or shall deposit in banks or with any person or persons, or exchange for other funds or property, any portion of the funds of the State or the school funds aforesaid, except in the manner prescribed by law, every such act shall be and constitute an embezzlement of so much of the aforesaid State and school funds, or either of the same as shall thus be taken, or loaned, or deposited or exchanged, and shall be a felony; and any failure to pay over, produce or account for the State school funds, or any part of the same entrusted to such officer or persons as by law required on demand, shall be held and be taken to be prima facie evidence of such embezzlement.

General banking law; provision and restrictions. SEC. 13. The legislature may, by a two-thirds vote, pass a general banking law, with the following restrictions and requirements, viz.:

First—The legislature shall have no power to pass any law sanctioning in any manner, directly, or indirectly, the suspension of specie payments by any person, association or corporation issuing bank notes of any description.

Second—The legislature shall provide by law for the registry of all bills or notes issued or put in circulation as money, and shall require ample security in United States stock or State stocks for the redemption of the same in specie; and in case of a depreciation of said stocks, or any part thereof, to the amount of ten per cent or more on the dollar, the bank or banks owning said stocks shall be required to make up said deficiency by additional stocks.

Third—The stockholders in any corporation and joint association for banking purposes, issuing bank notes, shall be individually liable in an amount equal to double the amount of stock owned by them for all the debts of such corporation or association; and such individual liability shall continue for one year after any transfer or sale of stock by any stockholder or stockholders.

Fourth—In case of the insolvency of any bank or banking association, the bill holders thereof shall be entitled to preference in payment over all other creditors of such bank or association.

Fifth—Any general banking law which may be passed in accordance with this Article shall provide for recording the names of all stockholders in such corporation, the amount of stock held by each, the time of transfer, and to whom transferred.

NOTE—Section 14(a) was repealed by amendment adopted November 6, 1962.

NOTE—Section 14(b) appears to be superseded by Section 15.

County, city or township aid to railroads limited. SEC. 15. The legislature shall not authorize any county, township, city, or other municipal corporation to issue bonds, or to become indebted in any manner, to aid in the construction or equipment of any or all railroads to any amount that shall exceed five (5) per centum of the value of the taxable property within such county, township, city, or other municipal corporation. The amount of such taxable property to be ascertained, and determined by the last assessment of said property made, for the purpose of state and county taxation, previous to the incurring of such indebtedness.[5]

State Road and Bridge Fund. SEC. 16. [Superseded by Article XVI as adopted November 6, 1956.]

---

[1]Adopted November 6, 1934.
[2]Adopted November 6, 1956.
[3]Adopted November 7, 1950.
[4]Changed by amendment adopted November 6, 1962.
[5]Changed by amendment adopted November 6, 1962.
[6]Changed by amendment adopted November 6, 1962.
[7]Adopted November 7, 1922.
[8]Adopted November 4, 1879.

ARTICLE X

Of Corporations Having No Banking Privileges

Corporation for general purposes. SECTION 1. The term "Corporation," as used in this Article, shall be construed to include all associations and joint stock companies having any of the powers and privileges not possessed by individuals or partnerships, except such as embrace banking privileges and all corporations shall have the right to sue, and shall be liable to be sued in all courts in like manner as natural persons.

Not to be created by special act. SEC. 2. No corporations shall be formed under special acts, except for municipal purposes.

Liability of Stockholders. SEC. 3. The legislature shall have power from time to time to provide for, limit and otherwise regulate the liability of stockholders or members of corporations and cooperative corporations or associations, however organized.[1]

Lands may be taken for public use. SEC. 4. Lands may be taken for public way, for the purpose of granting to any corporation the franchise of way for public use. In all cases, however, a fair and equitable compensation shall be paid for such land, and the damages arising from the taking of the same; but all corporations being common carriers enjoying the right of way in pursuance of the provisions of this section, shall be bound to carry the mineral, agricultural and other productions of manufacturers on equal and reasonable terms.

---

[1]Adopted November 2, 1954.

ARTICLE XI

Local Government

Local Government, legislation affecting. SECTION 1. The legislature may provide by law for the creation, organization, adminis-

Digitized by Google
Original from UNIVERSITY OF MICHIGAN
Generated on 2013-02-14 19:52 GMT / http://hdl.handle.net/2027/mdp.39015049797619
Creative Commons Zero (CC0) / http://www.hathitrust.org/access_use#cc-zero

tration, consolidation, division, and dissolution of local government units and their functions, for the change of boundaries thereof, for their officers, including qualifications for office, both elective and appointive, and for the transfer of county seats. No county boundary shall be changed or county seat transferred until approved by a majority of the voters of each county affected voting thereon.

Special Laws. SEC. 2. Every law which upon its effective date applies to a single local government unit or to a group of such units in a single county or a number of contiguous counties is a special law and shall name the unit or, in the latter case, the counties, to which it applies. The legislature may enact special laws relating to local government units, but a special law, unless otherwise provided by general law, shall become effective only after its approval by the affected unit expressed through the voters or the governing body and by such majority as the legislature may direct. Any special law may be modified or superseded by a later home rule charter or amendment applicable to the same local government unit, but this does not prevent the adoption of subsequent laws on the same subject.

Home Rule Charter. SEC. 3. Any city or village, and any county or other local government unit when authorized by law, may adopt a home rule charter for its government in accordance with this constitution and the laws. No such charter shall become effective without the approval of the voters of the local government unit affected by such majority as the legislature may prescribe by general law. If a charter provides for the consolidation or separation of a city and a county, in whole or in part, it shall not be effective without approval of the voters both in the city and in the remainder of the county by the majority required by law.

Charter Commissions. SEC. 4. The legislature shall provide by law for charter commissions. Notwithstanding any other constitutional limitations, the legislature may require that commission members shall be freeholders, provide for their appointment by judges of the district court, and permit any member to hold any other elective or appointive office other than judicial. Home rule charter amendments may be proposed by a charter commission or by a petition of five percent of the voters of the local government unit as determined by law and shall not become effective until approved by the voters by the majority required by law. Amendments may be proposed and adopted in any other manner provided by law. A local government unit may repeal its home rule charter and adopt a statutory form of government or a new charter upon the same majority vote as is required by law for the adoption of a charter in the first instance.

Existing Laws and Charters. SEC. 5. Existing laws and charters, valid when adopted shall continue in effect until amended or repealed in accordance with this article.[1]

[1]Adopted November 4, 1958.

ARTICLE XII

Of the Militia

Militia organization. SECTION 1. It shall be the duty of the legislature to pass such laws for the organization, discipline and service of the militia of the State as may be deemed necessary.

ARTICLE XIII

Impeachment and Removal from Office

SECTION 1. The governor, secretary of state, treasurer, auditor, attorney general, and the judges of the supreme and district courts, may be impeached for corrupt conduct in office, or for crimes and misdemeanors; but judgment in such case shall not extend further than to removal from office and disqualification to hold and enjoy any office of honor, trust or profit in this State. The party convicted thereof shall nevertheless be liable and subject to indictment, trial, judgment and punishment, according to law.

SEC. 2. The legislature of this State may provide for the removal of inferior officers from office, for malfeasance or nonfeasance in the performance of their duties.

SEC. 3. No officer shall exercise the duties of his office after he shall have been impeached and before his acquittal.

SEC. 4. On the trial of an impeachment against the governor, the lieutenant governor shall not act as a member of the court.

SEC. 5. No person shall be tried on impeachment before he shall have been served with a copy thereof at least twenty days previous to the day set for trial.

ARTICLE XIV

Amendments to the Constitution

Amendments to constitution — majority vote of electors voting makes amendment valid. SECTION 1. Whenever a majority of both houses of the legislature shall deem it necessary to alter or amend this Constitution, they may propose such alterations or amendments, which proposed amendments shall be published with the laws which have been passed at the same session, and said amendments shall be submitted to the people for their approval or rejection at any general election, and if it shall appear, in a manner to be provided by law, that a majority of all the electors voting at said election shall have voted for and ratified such alterations or amendments, the same shall be valid to all intents and purposes as a part of this Constitution. If two or more alterations or amendments shall be submitted at the same time, it shall be so regulated that the voters shall vote for or against each separately.

Revision of constitution. SEC. 2. Whenever two-thirds of the members elected to each branch of the legislature shall think it necessary to call a convention to revise this Constitution, they shall recommend to the electors to vote at the next election for members of the legislature, for or against a convention; and if a majority of all the electors voting at said election shall have voted for a convention, the legislature shall, at their next session, provide by law for calling the same. The convention shall consist of as many members as the House of Representatives, who shall be chosen in the same manner, and shall meet within three months after their election for the purpose aforesaid.

[1]Submission to people of revised constitution drafted at convention. SEC. 3. Any convention called to revise this constitution shall submit any revision thereof by said convention to the people of the State of Minnesota for their approval or rejection at the next general election held not less than 90 days after the adoption of such revision, and, if it shall appear in the manner provided by law that three-fifths of all the electors voting on the question shall have voted for and ratified such revision, the same shall constitute a new constitution of the State of Minnesota. Without such submission and

Digitized by Google
Original from UNIVERSITY OF MICHIGAN
Generated on 2013-02-14 19:52 GMT / http://hdl.handle.net/2027/mdp.39015049797619
Creative Commons Zero (CC0) / http://www.hathitrust.org/access_use#cc-zero

ratification, said revision shall be of no force or effect. Section 9 of Article IV of the Constitution shall not apply to election to the convention.

[1]Adopted November 2, 1954.

ARTICLE XV

Miscellaneous Subjects

Seat of government. SECTION 1. The seat of government of the State shall be at the city of St. Paul, but the legislature, at their first or any future session, may provide by law for a change of the seat of government by a vote of the people, or may locate the same upon the land granted by Congress for a seat of government to the State; and in the event of the seat of government being removed from the city of St. Paul to any other place in the State, the capitol building and grounds shall be dedicated to an institution for the promotion of science, literature and the arts, to be organized by the legislature of the State, and of which institution the Minnesota Historical Society shall always be a department.

Residents on Indian lands. SEC. 2. Persons residing on Indian lands within the State shall enjoy all rights and privileges of citizens, as though they lived in any other portion of the State, and shall be subject to taxation.

Uniform oath at election. SEC. 3. The legislature shall provide for a uniform oath or affirmation to be administered at elections, and no person shall be compelled to take any other or different form of oath to entitle him to vote.

State seal. SEC. 4. There shall be a seal of the State, which shall be kept by the secretary of state, and be used by him officially, and shall be called the great seal of the State of Minnesota, and shall be attached to all the official acts of the governor (his signature to acts and resolves of the legislature excepted) requiring authentication. The legislature shall provide for an appropriate device and motto for said seal.

State prison location. SEC. 5. The territorial prison, as located under existing laws, shall, after the adoption of this Constitution, be and remain one of the state prisons of the State of Minnesota.

ARTICLE XVI

[1]Public Highway System

Authority of state. SECTION 1. Subject to the limitations of this article the state may establish, locate, construct, reconstruct, improve and maintain public highways and may assist political subdivisions in such work.

Trunk highway system. SEC. 2. There is hereby created a trunk highway system which shall be established, located, constructed, reconstructed, improved and maintained as public highways by the state. Said trunk highway system shall consist of the trunk highway routes numbered 1 through 70 described in the constitutional amendment adopted November 2, 1920, the trunk highway routes added to said foregoing routes by the legislature prior to the effective date of this article, and such additional routes as may be added to the trunk highway system hereby created pursuant to authority in this article contained. The said highways shall extend as nearly as may be along the routes number 1 through 70 described in said constitutional amendment adopted November 2, 1920, and the routes described in any act of the legislature which has made or will hereafter make a route a part of the said trunk highway system. The more specific and definite location of said routes shall be fixed and determined by such boards, officers or tribunals and in such manner as shall be prescribed by law, but in fixing such specific and definite routes there shall not be any deviation from the starting points or terminals set forth in said routes nor shall there be any deviation in fixing such routes from the various villages and cities named therein through which such routes are to pass.

The legislature may add by law new routes to said trunk highway system. Said trunk highway system shall not exceed 12,200 miles in extent, provided however, that the legislature may add by law trunk highways to said system in excess of said foregoing mileage limitation as the legislature may determine as necessary or expedient to meet, use, or otherwise take advantage of any federal aid made available by the United States to the State of Minnesota for highway purposes.

Any route added by the legislature to the trunk highway system either prior or subsequent to the effective date of this article may be altered, amended, relocated, changed or removed from said system, as provided by law. The definite location of said trunk highways numbered 1 through 70 heretofore fixed pursuant to this article may be thereafter changed and relocated as provided by law but no such change or relocation shall be authorized which would cause a deviation from the starting points or terminals set forth in said routes nor cause any deviation from the various villages and cities named therein through which such routes are to pass.

County state-aid highway system. SEC. 3. The legislature is hereby authorized to provide by law for the establishment of a system of county state-aid highways. The county state-aid highway system shall be established, located, constructed, reconstructed, improved and maintained by the counties as public highways in such a manner as shall be provided by law. Such system shall include streets in cities, villages and boroughs of less than 5,000 population where necessary, as provided by law, to provide an integrated and coordinated highway system and it may include similar streets in other cities, villages and boroughs. The county state-aid highway system as herein authorized shall not exceed 30,000 miles in extent, provided however, that said limitation of 30,000 miles may be increased or decreased by the legislature by law.

Municipal state-aid street system. SEC. 4. The legislature is hereby authorized to provide by law for the establishment of a system of municipal state-aid streets within cities, villages and boroughs having a population of 5,000 or more. The municipal state-aid street system shall be established, located, constructed, reconstructed, improved and maintained as public highways by such cities, villages and boroughs in such manner as shall be provided by law. The municipal state-aid street system as herein authorized shall not exceed 1,200 miles in extent, provided that said limitation of 1,200 miles may be increased or decreased by the legislature by law.

Highway user tax distribution fund. SEC. 5. There is hereby created a fund which shall be known as the highway user tax distribution fund. The highway user tax distribution fund shall be used solely for highway purposes as specified in this article. Said fund shall consist of the proceeds of any taxes authorized to be imposed by sec-

Digitized by Google
Original from UNIVERSITY OF MICHIGAN
Generated on 2013-02-14 19:52 GMT / http://hdl.handle.net/2027/mdp.39015049797619
Creative Commons Zero (CC0) / http://www.hathitrust.org/access_use#cc-zero

tions 9 and 10 of this article. After the deduction of collection costs as provided by law and the payment of refunds authorized by law, the net proceeds of such taxes shall be transferred to the following funds in the following proportions: 62 percent to the trunk highway fund; 29 percent to the county state-aid highway fund; nine percent to the municipal state-aid street fund. After January 1, 1963, the legislature is authorized to provide by law that five percent of the net proceeds of the highway user tax distribution fund may be set aside and if so set aside shall be apportioned as provided by law to one or more of the three foregoing funds on such basis as the legislature may determine. After said five percent may have been so set aside the balance of the highway user tax distribution fund shall in all events be transferred to the trunk highway fund, the county state-aid highway fund, and the municipal state-aid street fund in accordance with the percentages hereinbefore set forth. No change in the apportionment of the proceeds so set aside shall be made within six years of the commencement of the year in which the last previous change occurred.

Trunk highway fund. SEC. 6. There is hereby created a trunk highway fund which shall be used solely for the purposes specified in section 2 of this article and the payment of principal and interest of any bonds which may be issued under the authority of section 12 of this article and any bonds issued for trunk highway purposes under the constitution prior to July 1, 1957. All payments of principal and interest on any such bonds issued shall be a first charge on moneys coming into this fund during the year in which such principal or interest is payable. The fund created by this section shall also be used for the carrying on of work undertaken and the discharge of obligations incurred payable out of or chargeable to the trunk highway fund or the trunk highway sinking fund constituted and established by the constitution prior to July 1, 1957, and all moneys in said funds on the effective date of this article are hereby transferred to the fund created by this section.

County state-aid highway fund. SEC. 7. There is hereby created a county state-aid highway fund. Said fund shall, in addition to the share of the highway user tax distribution fund transferred to it by section 5, receive and include all moneys accruing from the income derived from investments in the internal improvement land fund. All moneys in the state road and bridge fund as constituted and established by the constitution prior to July 1, 1957, are hereby transferred on the effective date of this article to the fund created by this section. To render aid for highway purposes the county state-aid highway fund shall be apportioned among the counties as provided by law. Except as provided herein, the funds apportioned shall be used by the counties as provided by law for aid in the establishment, location, construction, reconstruction, improvement and maintenance of county state-aid highways. The legislature may authorize the counties, as provided by law to use a part of said funds so apportioned to them to render aid in the establishment, location, construction, reconstruction, improvement and maintenance of other county highways, township roads, municipal streets, and any other public highways, including but not limited to trunk highways and municipal state-aid streets within the respective counties.

Municipal state-aid street fund. SEC. 8. There is hereby created a municipal state-aid street fund. To render aid for highway purposes the municipal state-aid street fund shall be apportioned as provided by law among the cities, villages and boroughs having a population of 5,000 or more. Except as provided herein, the funds apportioned shall be used by such cities, villages and boroughs as provided by law for aid in the establishment, location, construction, reconstruction, improvement and maintenance of municipal state-aid streets. The legislature may authorize such cities, villages and boroughs, as provided by law, to use a part of said funds so apportioned to them to render aid in the establishment, location, construction, reconstruction, improvement and maintenance of other municipal streets and any other public streets, including but not limited to trunk highways within such cities, villages and boroughs and county state-aid highways within the counties wherein such cities, villages and boroughs are located.

Taxation of motor vehicles. SEC. 9. The legislature is hereby authorized to provide by law for the taxation of motor vehicles using the public streets and highways of this state on a more onerous basis than other personal property; provided, however, that any such tax on motor vehicles shall be in lieu of all other taxes thereon, except wheelage taxes imposed by political subdivisions solely for highway purposes and except that the legislature may impose such tax upon motor vehicles of companies paying taxes under gross earnings system of taxation and upon the right to use such vehicles upon the public highways notwithstanding the fact that earnings from such vehicles may be included in the earnings of such companies upon which such gross earnings taxes are computed. Any such law may, in the discretion of the legislature, provide for the exemption from taxation of any motor vehicle owned by a non-resident of the state but properly licensed in another state, and transiently or temporarily using the streets and highways of the state. The proceeds of such tax shall be paid into highway user tax distribution fund.

Taxation of motor fuel. SEC. 10. The state may levy an excise tax upon any substance, material, fluid, force or other means or instrumentality, or the business of dealing in, selling or producing any or all thereof, used or useful, in producing or generating power for propelling motor or other vehicles used on the public highways of this state. The proceeds of such tax shall be paid into the highway user tax distribution fund.

Participation of political subdivisions in trunk highway work. SEC. 11. The legislature may authorize any political subdivision, upon such terms, conditions and in such manner as shall be provided by law, to aid or lend aid in the establishment, location, construction, reconstruction, improvement and maintenance of trunk highways within their respective boundaries. The enumeration as in this section contained of the power of the legislature to authorize political subdivisions to participate in trunk highway work shall never operate or be construed so as to limit, prejudice or curtail in any degree or manner whatsoever any power or authority now vested in the legislature concerning or relating to any other public highways.

Bonds. SEC. 12. The legislature may provide by law for the issue and sale of the bonds of the state in such amount as may be necessary to carry out the provisions of section 2 of this article; provided, however, that the total amount of such bonds issued and unpaid shall not at any time exceed $150,000,000, par value. The proceeds of the sale of such bonds shall be paid into the trunk highway fund. Any bonds so issued and sold shall mature serially over a term not exceeding 20 years. They shall not be sold for less than par and accrued interest

Digitized by Google
Original from UNIVERSITY OF MICHIGAN
Generated on 2013-02-14 19:52 GMT / http://hdl.handle.net/2027/mdp.39015049797619
Creative Commons Zero (CC0) / http://www.hathitrust.org/access_use#cc-zero

and shall not bear interest at a greater rate than five percent per annum. In case the trunk highway fund shall not be adequate to meet the payment of the principal and interest of the bonds authorized by the legislature as hereinbefore provided, the legislature may provide by law for the taxation of all taxable property of the state in an amount sufficient to meet the deficiency, or it may, in its discretion, appropriate to such fund moneys in the state treasury not otherwise appropriated.

Supersedure; repeal of inconsistent provisions. SEC. 13. Article XVI and Article IX, section 16, are hereby superseded in their entirety; and any and all provisions of the constitution of the State of Minnesota inconsistent herewith are repealed so far but only so far as the same prohibit or limit the power of the legislature to enact laws authorizing or permitting the doing of the things hereinbefore authorized.

Effective date. SEC. 14. This article shall take effect on the first day of July, 1957.

[1]Adopted November 6, 1956. Revised article on public highways.

[1]ARTICLE XVII

Forest Fires; Prevention, Abatement

SECTION 1. The state and (or) any of its political subdivisions, if and whenever authorized by the legislature, may contract debts and pledge the public credit for and engage in any work reasonably tending to prevent or abate forest fires, including the compulsory clearing and improvement of wild lands (whether belonging to the public or privately owned) and the assessment against such lands of the value of all benefits so conferred and the payment of damages so sustained in excess of such benefits.

SEC. 2. Any and all provisions of the constitution of the State of Minnesota inconsistent with the provisions of this article, are hereby repealed, so far, but only so far, as the same prohibit or limit the power of the legislature to enact laws authorizing or permitting the doing of the things hereinbefore authorized.

[1]Adopted November 4, 1924.

[1]ARTICLE XVIII

Forestation and Reforestation

SECTION 1. Laws may be enacted for the purpose of encouraging and promoting forestation and reforestation of lands in this state, whether owned by private persons or the public, including the fixing in advance of a definite and limited annual tax on such lands for a term of years and a yield tax at or after the end of such term upon the timber and other forest products so grown, but the taxation of mineral deposits shall not be affected by this amendment.

SEC. 2. Any and all provisions of the constitution of the State of Minnesota, inconsistent with the provisions of this article, are hereby repealed, so far, but only so far, as the same prohibit or limit the power of the legislature to enact laws authorizing or permitting the doing of the things hereinbefore authorized.

[1]Adopted November 2, 1926.

[1]ARTICLE XIX

Aeronautics

SECTION 1. The state may construct, improve, maintain, and operate and may assist counties, cities, towns, villages, boroughs, and public corporations in constructing, improving, maintaining, and operating airports and other air navigation facilities.

SEC. 2. For the purpose of carrying on or assisting in carrying on such work it may expend monies, including such monies as the legislature may see fit to appropriate, may incur debts, and may issue and negotiate bonds to provide money therefor. The provisions of Section 5 of Article 9 of the Constitution shall not apply to the provisions of this section, and the purposes for which the credit of the state may be given or loaned as herein provided are declared to be public purposes.

SEC. 3. The state may levy a state excise tax upon any fluid or other means or instrumentalities, or the business of dealing in, selling, or producing any or all thereof, used in producing or generating power for propelling aircraft of any kind now known or hereafter invented, or for propelling or operating motor or other vehicles, or other equipment used for airport purposes and not used on the public highways of this state.

SEC. 4. The legislature is hereby authorized to provide, by law, for the taxation of aircraft using the air space overlying the State of Minnesota and the airports thereof, including any contrivance, now known or hereafter invented, used or designed for navigation of or flight in the air, on a more onerous basis than other personal property; provided, however, that any such tax on aircraft shall be in lieu of all other taxation thereon, and except that the legislature may impose such tax upon aircraft of companies paying taxes under any gross earnings system of taxation, and upon the right to use such aircraft in the air space overlying the State of Minnesota and upon the airports thereof, notwithstanding the fact that earnings from such aircraft may be included in the earnings of such companies upon which such gross earnings taxes are computed. Any such law may, in the discretion of the legislature, provide for the exemption from taxation of any aircraft owned by a nonresident of the state and transiently or temporarily using the air space overlying the State of Minnesota or the airports thereof.

SEC. 5. Any and all provisions of the Constitution of the State of Minnesota inconsistent with the provisions of this article are hereby repealed, so far, but only so far, as the same prohibit or limit the power of the legislature to enact laws authorizing or permitting the doing of the things hereinbefore authorized.

[1]Adopted November 7, 1944.

[1]ARTICLE XX

Veterans Bonus

SECTION 1. The State may at any time pay an adjusted compensation to persons who have served in the Armed Forces of the United States during the period from and including September 16, 1940, through December 30, 1946; may levy taxes and appropriate monies for such purpose; and if and whenever authorized, and in such amounts and on such terms as may be fixed by the Legislature, may expend monies, may contract debts, may issue and negotiate bonds or certificates of indebtedness, or both, and may pledge the public credit, to provide money therefor. The provisions of section 5 of Article 9 of the Constitution shall not apply to the provisions of this section, and the purposes for which the credit of the State may be given or loaned as herein provided are declared to be public purposes.

SEC. 2. Any and all provisions of the Constitution of the State of Minnesota incon-

Digitized by Google
Original from UNIVERSITY OF MICHIGAN
Generated on 2013-02-14 19:52 GMT / http://hdl.handle.net/2027/mdp.39015049797619
Creative Commons Zero (CC0) / http://www.hathitrust.org/access_use#cc-zero

sistent with the provisions of this article are hereby repealed, so far, but only so far, as the same prohibit or limit the power of the Legislature to enact laws authorizing or permitting the doing of the things hereinbefore authorized.

[1]Adopted November 2, 1948.

SCHEDULE

Territorial laws valid in change to State organization. SECTION 1. That no inconvenience may arise by reason of a change from a territorial to a permanent state government, it is declared that all rights, actions, prosecutions, judgments, claims and contracts, as well of individuals as of bodies corporate, shall continue as if no change had taken place; and all process which may be issued under the authority of the Territory of Minnesota previous to its admission into the Union of the United States shall be as valid as if issued in the name of the State.

Territorial laws not repugnant to constitution to be in force. SEC. 2. All laws now in force in the Territory of Minnesota not repugnant to this Constitution shall remain in force until they expire by their own limitation, or be altered or repealed by the legislature.

SEC. 3. All fines, penalties or forfeitures accruing to the Territory of Minnesota shall inure to the State.

Civil rights under territorial government secured in the change to State government. SEC. 4. All recognizances heretofore taken, or which may be taken before the change from a territorial to a permanent state government shall remain valid, and shall pass to and may be prosecuted in the name of the State; and all bonds executed to the governor of the Territory, or to any other officer or court in his or their official capacity, shall pass to the governor or state authority and their successors in office, for the uses therein respectively expressed, and may be sued for and recovered accordingly and all the estate of property, real, personal or mixed, and all judgments, bonds, specialties, choses in action, and claims and debts of whatsoever description, of the Territory of Minnesota shall inure to and vest in the State of Minnesota, and may be sued for and recovered in the same manner and to the same extent by the State of Minnesota as the same could have been by the Territory of Minnesota. All criminal prosecutions and penal actions which may have arisen, or which may arise before the change from a territorial to a state government, and which shall then be pending, shall be prosecuted to judgment and execution in the name of the State. All offenses committed against the laws of the Territory of Minnesota, before the change from a territorial to a state government, and which shall not be prosecuted before such change, may be prosecuted in the name and by the authority of the State of Minnesota with like effect as though such change had not taken place, and all penalties incurred shall remain the same as if this Constitution had not been adopted. All actions at law and suits in equity which may be pending in any of the courts of the Territory of Minnesota, at the time of a change from a territorial to a state government, may be continued and transferred to any court of the State which shall have jurisdiction of the subject matter thereof.

Territorial officers continued until superseded. SEC. 5. All territorial officers, civil or military, now holding their offices under the authority of the United States, or of the Territory of Minnesota shall continue to hold and exercise their respective offices until they shall be superseded by the authority of the State.

First session of State legislature. SEC. 6. The first session of the legislature of the State of Minnesota shall commence on the first Wednesday of December next, and shall be held at the capitol, in the city of St. Paul.

SEC. 7. The laws regulating the election and qualification of all district, county and precinct officers shall continue and be in force until the legislature shall otherwise provide by law.

Constitution submitted to a vote of the people. SEC. 8. The president of this convention shall, immediately after the adjournment thereof, cause this Constitution to be deposited in the office of the governor of the Territory; and if, after the submission of the same to a vote of the people, as hereinafter provided, it shall appear that it has been adopted by a vote of the people of the State, then the governor shall forward a certified copy of the same, together with an abstract of the votes polled for and against the said Constitution, to the president of the United States, to be by him laid before the Congress of the United States.

Representation to congress. SEC. 9. For the purposes of the first election, the State shall constitute one district, and shall elect three members to the House of Representatives of the United States.

First apportionment into legislative districts. SEC. 10. For the purpose of the first election for members of the State Senate and House of Representatives, the State shall be divided into senatorial and representative districts, as follows, viz.: First district, Washington county; Second district, Ramsey county; Third district, Dakota county; Fourth district, so much of Hennepin county as lies west of the Mississippi; Fifth district, Rice county; Sixth district, Goodhue county; Seventh district, Scott county; Eighth district, Olmsted county; Ninth district, Fillmore county; Tenth district, Houston county; Eleventh district, Winona county; Twelfth district, Wabasha county; Thirteenth district, Mower and Dodge counties; Fourteenth district, Freeborn and Faribault counties; Fifteenth district, Steele and Waseca counties; Sixteenth district, Blue Earth and Le Sueur counties; Seventeenth district, Nicollet and Brown counties; Eighteenth district, Sibley, Renville and McLeod counties; Nineteenth district, Carver and Wright counties; Twentieth district, Benton, Stearns and Meeker counties; Twenty-first district, Morrison, Crow Wing and Mille Lacs counties; Twenty-second district, Cass, Pembina and Todd counties; Twenty-third district, so much of Hennepin county as lies east of the Mississippi; Twenty-fourth district, Sherburne, Anoka and Manomin counties; Twenty-fifth district, Chisago, Pine and Isanti counties; Twenty-sixth district, Buchanan, Carlton, St. Louis, Lake and Itasca counties.

SEC. 11. The counties of Brown, Stearns, Todd, Cass, Pembina and Renville, as applied in the preceding section, shall not be deemed to include any territory west of the State line, but shall be deemed to include all counties and parts of counties east of said line as were created out of the territory of either, at the last session of the legislature.

Apportionment of members. SEC. 12. The senators and representatives at the first election shall be apportioned among the several senatorial and representative districts as follows, to-wit:

1st district	2 Senators	3 Representatives
2nd district	3 Senators	6 Representatives
3rd district	2 Senators	5 Representatives
4th district	2 Senators	4 Representatives
5th district	2 Senators	3 Representatives
6th district	1 Senator	4 Representatives

Digitized by Google
Original from UNIVERSITY OF MICHIGAN
Generated on 2013-02-14 19:52 GMT / http://hdl.handle.net/2027/mdp.39015049797619
Creative Commons Zero (CC0) / http://www.hathitrust.org/access_use#cc-zero

7th district	1 Senator	3 Representatives
8th district	2 Senators	4 Representatives
9th district	2 Senators	6 Representatives
10th district	2 Senators	3 Representatives
11th district	2 Senators	4 Representatives
12th district	1 Senator	3 Representatives
13th district	2 Senators	3 Representatives
14th district	1 Senator	3 Representatives
15th district	1 Senator	4 Representatives
16th district	1 Senator	3 Representatives
17th district	1 Senator	3 Representatives
18th district	1 Senator	3 Representatives
19th district	1 Senator	3 Representatives
20th district	1 Senator	3 Representatives
21st district	1 Senator	1 Representative
22nd district	1 Senator	1 Representative
23rd district	1 Senator	2 Representatives
24th district	1 Senator	1 Representative
25th district	1 Senator	1 Representative
26th district	1 Senator	1 Representative
	37	80

SEC. 13. The returns from the Twenty-second district shall be made to and canvassed by the judges of election at the precinct of Otter Tail city.

Judicial districts. SEC. 14. Until the legislature shall otherwise provide, the State shall be divided into judicial districts as follows, viz.:

The counties of Washington, Chisago, Manomin, Anoka, Isanti, Pine, Buchanan, Carlton, St Louis and Lake shall constitute the First judicial district.

The county of Ramsey shall constitute the Second judicial district.

The counties of Houston, Winona, Fillmore, Olmstead and Wabasha shall constitute the Third judicial district.

The counties of Hennepin, Carver, Wright, Meeker, Sherburne, Benton, Stearns, Morrison, Crow Wing, Mille Lacs, Itasca, Pembina, Todd and Cass shall constitute the Fourth judicial district.

The counties of Dakota, Goodhue, Scott, Rice, Steele, Waseca, Dodge, Mower and Freeborn shall constitute the Fifth judicial district.

The counties of Le Sueur, Sibley, Nicollet, Blue Earth, Faribault, McLeod, Renville, Brown and all other counties in the State not included within the other districts, shall constitute the Sixth judicial district.

SEC. 15. Each of the foregoing enumerated judicial districts may, at the first election, elect one prosecuting attorney for the district.

First State election. SEC. 16. Upon the second Tuesday, the thirteenth day of October, 1857, an election shall be held for members of the House of Representatives of the United States, governor, lieutenant governor, supreme and district judges, members of the legislature, and all other officers designated in this Constitution, and also for submission of this Constitution to the people, for their adoption or rejection.

Voters at the first election. SEC. 17. Upon the day so designated as aforesaid every free white male inhabitant over the age of twenty-one years, who shall have resided within the limits of the State for ten days previous to the day of said election, may vote for all officers to be elected under this Constitution at such election, and also for or against the adoption of this Constitution.

Vote on the constitution. SEC. 18. In voting for or against the adoption of this Constitution, the words "For Constitution," or "Against Constitution," may be written or printed on the ticket of each voter, but no voter shall vote for or against the Constitution, on a separate ballot from that cast by him for officers to be elected at said election under this Constitution; and if upon the canvass of the vote so polled it shall appear that there was a greater number of votes polled for than against said Constitution, then this Constitution shall be deemed to be adopted as the Constitution of the State of Minnesota, and all the provisions and obligations of this Constitution, and of the schedule thereunto attached, shall thereafter be valid to all intents and purposes as the Constitution of said State.

Election—how conducted. SEC. 19. At said election the polls shall be opened, the election held, returns made, and certificates issued, in all respects as provided by law for opening, closing and conducting elections and making returns of the same, except as hereinbefore specified, and excepting also that polls may be opened and elections held at any point or points in any of the counties where precincts may be established as provided by law, ten days previous to the day of election, not less than ten miles from the place of voting in any established precinct.

Returns of election. SEC. 20. It shall be the duty of the judges and clerks of election, in addition to the returns required by law for each precinct, to forward to the secretary of the Territory, by mail, immediately after the close of the election, a certified copy of the poll book containing the name of each person who has voted in the precinct and the number of votes polled for and against the adoption of this Constitution.

Canvassing returns. SEC. 21. The returns of said election for and against this Constitution, and for all state officers and members of the House of Representatives of the United States, shall be made, and certificates issued in the manner now prescribed by law for returning votes given for delegates to Congress; and the returns for all district officers, judicial, legislative or otherwise, shall be made to the register of deeds of the senior county in each district, in the manner prescribed by law, except as otherwise provided. The returns for all officers elected at large shall be canvassed by the governor of the Territory, assisted by Joseph R. Brown and Thomas J. Galbraith, at the time designated by law for canvassing the vote for delegates to Congress.

SEC. 22. If, upon canvassing the votes for and against the adoption of this Constitution, it shall appear that there has been polled a greater number of votes against than for it, then no certificate of election shall be issued for any State or district officer provided for in this Constitution, and no state organization shall have validity within the limits of the Territory, until otherwise provided for and until a Constitution for a State government shall have been adopted by the people.

Generated on 2013-02-14 19:52 GMT / http://hdl.handle.net/2027/mdp.39015049797619
Creative Commons Zero (CC0) / http://www.hathitrust.org/access_use#cc-zero
Digitized by Google
Original from UNIVERSITY OF MICHIGAN



CONGRESSIONAL ACT OF ADMISSION

Acceptance by Congress is the final act in the process of being admitted as a state. A bill for the admission of Minnesota into the Union was submitted to Congress in December of 1857.

The bill for admission encountered several obstacles. The Minnesota bill was coupled with the bill for the admission of Kansas. It was customary to admit states in pairs—a state which permitted slavery would be linked with a state which prohibited slavery. This served to preserve the balance of power in Congress. Minnesota was to be a free state, Kansas a slave state. The proposal to admit Kansas as a slave state was being made under its fraudulent Lecompton constitution. The fraud in the adoption of the Kansas constitution was so glaring that admission under it was abandoned. This delayed the Minnesota bill for several months. Minnesota's bill also met with general opposition from congressmen from southern slave states.

On May 11, 1858, the bill for the admission of Minnesota was passed by Congress and approved by President James Buchanan. However, word of its passage did not reach St. Paul until almost two weeks later. Minnesota had no telegraph lines or railroads, so a telegram was sent to Prairie du Chien, Wisconsin, and carried up the Mississippi River to St. Paul by steamboat. On May 24, 1858, the state officers took their oaths of office and Minnesota's state government began to function.

This ended the long trek toward statehood, which had seen the area of the state of Minnesota under four nations—France, Spain, Great Britain and the United States, and under nine territories—Northwest, Indiana, Illinois, Michigan, Wisconsin, Louisiana, Missouri, Iowa and Minnesota.

Generated on 2013-02-14 19:52 GMT / http://hdl.handle.net/2027/mdp.39015049797619
Creative Commons Zero (CC0) / http://www.hathitrust.org/access_use#cc-zero
Digitized by Google
Original from UNIVERSITY OF MICHIGAN

ACT OF ADMISSION INTO THE UNION

An Act for the admission of Minnesota into the Union
[Passed May 11, 1858]

WHEREAS, An act of Congress was passed February twenty-sixth, eighteen hundred and fifty-seven, entitled "An act to authorize the people of the Territory of Minnesota to form a constitution and state government preparatory to their admission into the Union on an equal footing with the original states"; and, whereas, the people of said Territory did, on the twenty-ninth day of August, eighteen hundred and fifty-seven, by delegates elected for that purpose, form for themselves a constitution and state government, which is republican in form, and was ratified and adopted by the people at an election held on the thirteenth day of October, eighteen hundred and fifty-seven, for that purpose; therefore,

Be it enacted by the Senate and House of Representatives of the United States of America, in Congress assembled, That the State of Minnesota shall be one, and is hereby declared to be one, of the United States of America, and admitted into the Union on an equal footing with the original states in all respects whatever.

SEC. 2. And be it further enacted, That said State shall be entitled to two representatives in Congress, until the next apportionment of representatives among the several states.

SEC. 3. And be it further enacted, That from and after the admission of the State of Minnesota, as hereinbefore provided, all the laws of the United States which are not locally inapplicable shall have the same force and effect within that State as in other States of the Union; and the said State is hereby constituted a judicial district of the United States, within which a district court, with like powers and jurisdiction as the district court of the United States for the district of Iowa, shall be established; the judge, attorney and marshal of the United States of the said district of Minnesota shall reside within the same, and shall be entitled to the same compensation as the judge, attorney and marshal of the district of Iowa; and in all cases of appeal or writ of error heretofore prosecuted and now pending in the supreme court of the United States, upon any record from the supreme court of Minnesota Territory, the mandate of execution or order of further proceedings shall be directed by the supreme court of the United States to the district court of the United States for the district of Minnesota, or to the supreme court of the State of Minnesota, as the nature of such appeal or writ of error may require; and each of those courts shall be the successor of the supreme court of Minnesota Territory, as to all such cases, with full power to hear and determine the same, and to award mesne or final process therein.

Generated on 2013-02-14 19:52 GMT / http://hdl.handle.net/2027/mdp.39015049797619
Creative Commons Zero (CC0) / http://www.hathitrust.org/access_use#cc-zero
Digitized by Google
Original from UNIVERSITY OF MICHIGAN

Generated on 2013-02-14 19:52 GMT / http://hdl.handle.net/2027/mdp.39015049797619
Creative Commons Zero (CC0) / http://www.hathitrust.org/access_use#cc-zero

Digitized by Google

Original from
UNIVERSITY OF MICHIGAN

Chapter 11 Elections

Contents:

1. Election Calendar — 1964
2. Officials To Be Elected — 1964
3. Proposed Constitutional Amendments — 1964
4. Vote For Governor Since 1857 (Including 1962 Recount)
5. Vote For President Since 1860
6. Primary Election Returns — 1962
   - Tabulation of Votes by County and Congressional District — Democratic and Republican Candidates for Congress, State Executive Offices
   - Legislative Offices — Senators and Representatives
7. General Election — 1962
   - Tabulation of Votes by County and Congressional District—U.S. Representative, Constitutional Amendments, State Executive Officers, Associate Justice State Supreme Court
   - Legislative Offices — Senators and Representatives (with percentages of vote)
   - Judicial — District Court Judges
   - Percentages of Vote — U.S. Representative and State Executive Officers
   - Tabulation of Votes by Election Precincts, Counties, and Congressional Districts — U.S. Representative, State Executive Officers, Associate Justice State Supreme Court

Digitized by Google
Original from UNIVERSITY OF MICHIGAN
Generated on 2013-02-14 19:52 GMT / http://hdl.handle.net/2027/mdp.39015049797619
Creative Commons Zero (CC0) / http://www.hathitrust.org/access_use#cc-zero

MINNESOTA ELECTION CALENDAR 1964

June 10—First date for filing (by affidavit or petition) as a candidate in 1964 state primary election.

July 14—Last date for filing (by affidavit or petition) as a candidate in the 1964 state primary election.

July 20—Last date for candidate to file an affidavit to withdraw his name from the 1964 primary ballot.

August 18—Last day to register for voting at the state primary election.

*August 31—Date for filing first statement of disbursements and receipts by candidates, personal campaign committee and party committee.

September 8—STATE PRIMARY ELECTION.

*September 18—Last date for filing second statement of disbursements and receipts by candidate, personal campaign committee and party committee, covering receipts, expenditures for primary election.

September 22—State canvassing board meets to canvass returns of the 1964 state primary election.

October 5—Last day for candidate to file an affidavit to withdraw his name from the 1964 general election ballot.

†October 8—Last date for volunteer political committee to file statement of disbursements and receipts covering expenditures and receipts for the primary election.

October 13—Last day to register for voting at the general election.

*October 26—Last date for filing third statement of disbursements and receipts by candidate, personal campaign committee and party committee.

November 3—1964 GENERAL ELECTION.

*November 13—Last date for filing fourth and final statement of disbursements and receipts by candidate, personal campaign committee and party committee.

November 17—State canvassing board meets to canvass returns of the 1964 general election.

November 30—Certificates of election issued.

†December 3—Last date for volunteer political committee to file statement of disbursements and receipts covering the general election.

January 6—New state officers take office January 6, 1965.

*Candidates and personal campaign committees file with filing officer.
State and congressional party committees file with Secretary of State.
Party committee for a legislative district files with filing officer for the senator or representative of the district.
Other party committees file with the county auditor of the county where operative.

†Political and volunteer committees other than noted under * file according to M.S. 211.20, subd. 3. Supporting a federal or statewide office, file with the filing officer of the candidate. Supporting a candidate for legislative, judicial district, or county office with the county auditor where the committee has its headquarters. For or against a constitutional amendment file with the Secretary of State.

Digitized by Google
Original from UNIVERSITY OF MICHIGAN
Generated on 2013-02-14 19:52 GMT / http://hdl.handle.net/2027/mdp.39015049797619
Creative Commons Zero (CC0) / http://www.hathitrust.org/access_use#cc-zero

OFFICIALS TO BE ELECTED—1964

Federal — Executive

(Elected with Political Party Designation)

Officials To Be Elected: Ten Presidential Electors.

Where To File: Candidates for Presidential Elector are not required to file affidavits of candidacy. They are selected and nominated by delegate conventions of the major political parties in the state. Candidates of other political parties are nominated by petition, which must be filed with the Secretary of State, Room 128, State Capitol, St. Paul.

Filing Fee: None.

Federal — Congressional

(Elected with Political Party Designation)

Officials To Be Elected: One U.S. Senator; eight U.S. Representatives.

Where To File: Candidates for U.S. Senator as well as candidates for U.S. Representative from the first, second, third, fourth, sixth, seventh, and eighth districts file with the Secretary of State, Room 128, State Capitol, St. Paul. Candidates for U.S. Representative from the fifth district file with the Hennepin County Auditor.

Filing Fees: U.S. Senator—$150; U.S. Representative—$100.

State — Executive

(Elected with Political Party Designation)

Officials To Be Elected: One Railroad and Warehouse Commissioner.

Where To File: Secretary of State, Room 128, State Capitol, St. Paul.

Filing Fee: $100.

State — Judicial

(Elected without Political Party Designation)

SUPREME COURT

Each justice of the supreme court is deemed to hold a separate non-partisan office. Therefore, any person who wishes to file for justice of the supreme court must specify in his affidavit of candidacy the particular justice whose office he seeks. This is known as the "alley system."

Officials To Be Elected: One chief justice—for the office to which Oscar R. Knutson was appointed; two associate justices—for the office to which Walter F. Rogosheske was appointed and for the office to which Robert J. Sheran was appointed.

DISTRICT COURT

Each judge of the district court is also deemed to hold a separate non-partisan office. Any person wishing to file for judge of district court must specify in his affidavit of candidacy the office of the particular judge for which he is a candidate.

District Court Judges To Be Elected:

First District: One judge—for the office to which John M. Fitzgerald was appointed; for the office to which John B. Friedrich was appointed.†

Second District: Two judges—for the office to which Albin S. Pearson was elected for the regular term; for the office to which Harold W. Schultz was appointed.

Digitized by Google
Original from UNIVERSITY OF MICHIGAN
Generated on 2013-02-14 19:52 GMT / http://hdl.handle.net/2027/mdp.39015049797619
Creative Commons Zero (CC0) / http://www.hathitrust.org/access_use#cc-zero

Third District: Three judges—for the office to which Leo F. Murphy was elected for the regular term; for the office to which John F. Cahill was elected for the regular term; for the office to which O. Russell Olson was appointed.

Fourth District: Seven judges—for the office to which John A. Weeks was elected for the regular term; for the office to which Paul J. Jaroscak was elected for the regular term; for the office to which Leslie L. Anderson was elected for the regular term; for the office to which Lindsay G. Arthur was appointed; for the office to which Douglas K. Amdahl was appointed; for the office to which Donald T. Barbeau was appointed; for the office to which Stanley D. Kane was appointed.

Fifth District: One judge—for the office to which Noah S. Rosenbloom was appointed.*

Sixth District: Two judges—for the office to which Christ Holm was elected for the regular term; for the office to which J. K. Underhill was elected for the regular term.

Seventh District: Two judges—for the office to which Rol E. Barron was elected for the regular term; for the office to which Charles W. Kennedy was appointed.

Eighth District: Two judges—for the office to which C. A. Rolloff was elected for the regular term; for the office to which Sam G. Gandrud was elected for the regular term.

Ninth District: Two judges—for the office to which Gordon L. McRae was appointed; for the office to which Hans O. Chommie was appointed.

Tenth District: Two judges—for the office to which Leonard Keyes was elected for the regular term; for the office to which William T. Johnson was appointed.

Where To File: Candidates from all except the 2nd and 4th judicial districts file with Secretary of State, Room 128, State Capitol. Candidates from 2nd judicial district file with Ramsey County Auditor. Candidates from 4th judicial district file with Hennepin County Auditor.

Filing Fee: $100.

†John B. Friedrich was appointed by Governor Rolvaag (effective October 14, 1963) to fill the vacancy caused by Roy C. Nelsen's death.

*George D. Erickson resigned effective October 2, 1963. Governor Rolvaag announced his appointment of Noah S. Rosenbloom to fill the vacancy on October 4, 1963.

State Legislature

(Elected without Political Party Designation)

Officials To Be Elected: 135 Representatives.

STATE HOUSE OF REPRESENTATIVES

21 Chisago-Isanti
24 Grant-Stevens
24 Big Stone-Traverse
27 Benton-Sherburne
28 Kanabec-Mille Lacs-Sherburne—two
61 Cook-Lake-St. Louis
64 Beltrami-Lake of the Woods
65 Clearwater-Mahnomen
66 Pennington-Red Lake

Where To File: Candidates for House of Representatives from the above legislative districts file with the Secretary of State, Room 128, State Capitol.
Candidates for House of Representatives from legislative districts not specified above (districts contained within one county) file with the county auditor of their respective counties.

Filing Fee: $20.

Digitized by Google
Original from UNIVERSITY OF MICHIGAN
Generated on 2013-02-14 19:52 GMT / http://hdl.handle.net/2027/mdp.39015049797619
Creative Commons Zero (CC0) / http://www.hathitrust.org/access_use#cc-zero

COUNTY OFFICERS

(Elected without Political Party Designation)

Officials To Be Elected: County elective officers whose terms expire in January 1965.

Where To File: With County Auditor.

Filing Fee: $20.

PROPOSED CONSTITUTIONAL AMENDMENTS 1964 GENERAL ELECTION

At the general election on November 3, 1964, two proposed amendments to the Minnesota State Constitution will be presented to the voters for their approval or rejection. The proposed amendments will appear on the ballot in the following order and language:

FIRST: Taxation of Taconite and Other Metals*

(Proposed by Chapter 99, Laws of 1963)

"Shall the constitution of the state of Minnesota be amended by adding an article to be known as Article XXI prohibiting the amendment, modification, or repeal for a period of 25 years of Laws of Minnesota 1963, Chapter 81, relating to the taxation of taconite and semitaconite and facilities for the mining, production and beneficiation thereof; and also authorizing the legislature to impose limitations for a period of not more than 25 years with respect to taxes imposed upon or required to be paid with respect to the mining, production and beneficiation of copper, copper-nickel and nickel?

Yes . . . . . .
No . . . . . ."

SECOND: Removal of Obsolete Provisions from the State Constitution*

(Proposed by Chapter 870, Laws of 1963)

"Shall the constitution be amended by removing the obsolete language of Article IV, Section 2, relating to apportionment of members of the legislature; of Article IV, Section 7, relating to the compensation of members of the legislature; of Article IV, Section 23, requiring a state census; of Article IV, Section 32 (b), calling for a validating election in 1884; of Article V, Section 4, relating to appointment of a state librarian; and of Article VII, Section 9, relating to the first state general election and the first state election; and by repealing Article IV, Section 26, relating to the election of members of the senate of the United States, and Article VII, Section 8, limiting women's suffrage to school and library elections?

Yes . . . . . .
No . . . . . ."

*Unofficial titles

Digitized by Google
Original from UNIVERSITY OF MICHIGAN
Generated on 2013-02-14 19:53 GMT / http://hdl.handle.net/2027/mdp.39015049797619
Creative Commons Zero (CC0) / http://www.hathitrust.org/access_use#cc-zero

VOTE FOR GOVERNOR SINCE 1857

1857	
Henry H. Sibley, D.	17,790
Alexander Ramsey, R.	17,550
	35,340
1859	
Alexander Ramsey, R.	21,335
George L. Becker, D.	17,582
	38,917
1861	
Alexander Ramsey, R.	16,274
E. O. Hamblin, D.	10,448
	26,722
1863	
Stephen Miller, R.	19,628
H. T. Welles, D.	12,739
	32,367
1865	
W. R. Marshall, R.	17,318
H. M. Rice, D.	13,842
	31,160
1867	
W. R. Marshall, R.	34,874
C. E. Flandrau, D.	29,502
	64,376
1869	
Horace Austin, R.	27,318
George L. Otis, D.	25,401
Daniel Cobb, Pro.	1,764
	54,513
1871	
Horace Austin, R.	46,950
Winthrop Young, D.	30,376
S. Mayall, Pro.	846
	78,172
1873	
C. K. Davis, R.	40,741
A. Barton, D.	35,245
S. Mayall, Pro.	1,036
	77,022
1875	
J. S. Pillsbury, R.	47,073
D. L. Buell, D.	35,275
R. F. Humiston, Pro.	1,669
	84,017
1877	
J. S. Pillsbury, R.	57,071
W. L. Banning, D.	39,147
Wm. Meigher, Greenback	2,396
	98,614
1879	
J. S. Pillsbury, R.	57,524
Edmund Rice, D.	41,524
	99,048
1881	
L. F. Hubbard, R.	65,025
R. W. Johnson, D.	37,168
	102,193
1883	
L. F. Hubbard, R.	72,462
A. Biermann, D.	58,251
	130,713
1886	
A. R. McGill, R.	107,064
A. A. Ames, D.	104,464
James E. Childs, Pro.	9,030
	220,558
1888	
W. R. Merriam, R.	134,355
Eugene M. Wilson, D.	110,251
Hugh Harrison, Pro.	17,026
	261,632
1890	
W. R. Merriam, R.	88,111
Thomas Wilson, D.	85,844
Sidney M. Owen, Alliance	58,513
Jas. P. Pinkham, Pro.	8,424
	240,892
1892	
Knute Nelson, R.	109,220
Daniel W. Lawler, D.	94,600
Ignatius Donnelly, Peo.	39,862
William J. Dean, Pro.	12,239
	255,921
1894	
Knute Nelson, R.	147,943
George L. Becker, D.	53,584
Sidney M. Owen, Peo.	87,890
Hans S. Hilleboe, Pro.	6,832
	296,249
1896	
David M. Clough, R.	165,806
John Lind, Dem.-Peo.	162,254
Wm. J. Dean, Pro.	5,154
A. A. Ames, Ind.	2,890
W. B. Hammond, Soc.	1,125
	337,229
1898	
William H. Eustis, R.	111,796
John Lind, Dem.-Peo.	131,980
Geo. W. Higgins, Pro.	5,299
W. B. Hammond, Soc.	1,685
L. C. Long, Midroad P.	1,802
	252,562
1900	
Samuel R. Van Sant, R.	152,905
John Lind, Dem.-Peo.	150,651
Bernt B. Haugan, Pro.	5,430
S. M. Fairchild, Mid. P.	763
Thos. H. Lucas, So.-Dem.	3,546
Edward Kriz, Soc.-Lab.	886
	314,181
1902	
Samuel R. Van Sant, R.	155,819
Leonard A. Rosing, D.	99,362
Thomas J. Meighen, Peo.	4,821
Chas. Scanlon, Pro.	5,765
Jay E. Nash, Soc.	2,521
Thos. Van Lear, Soc.-L.	2,570
	270,888

Digitized by Google
Original from UNIVERSITY OF MICHIGAN
Generated on 2013-02-14 19:53 GMT / http://hdl.handle.net/2027/mdp.39015049797619
Creative Commons Zero (CC0) / http://www.hathitrust.org/access_use#cc-zero

VOTE FOR GOVERNOR—Continued

1904

Robert C. Dunn, R.	140,130
John A. Johnson, D.	147,992
Charles W. Dorsett, Pro.	7,577
Jay E. Nash, Pub. Own.	5,810
A. W. M. Anderson, S.-L.	2,293
	303,802

1906

A. L. Cole, R.	96,162
John A. Johnson, D.	168,480
Chas. W. Dorsett, Pro.	7,223
O. E. Loftus, Pub. Own.	4,646
	276,511

1908

Jacob F. Jacobson, R.	147,997
John A. Johnson, D.	175,136
Geo. D. Haggard, P.	7,024
Beecher Moore, P. O.	6,516
Wm. W. Allen, Ind.	593
	337,266

1910

Adolph O. Eberhart, R.	164,185
James Gray, D.	103,779
J. F. Helberg, Pro.	8,960
George E. Barrett, P. O.	11,173
C. W. Brandborg, Soc.-L.	6,510
	295,627

1912

Adolph O. Eberhart, R.	129,688
Peter M. Ringdahl, D.	99,659
David Morgan, P. O.	25,769
E. E. Lobeck, Pro.	29,876
P. V. Collins, Prog.	33,455
	318,447

1914

William E. Lee, R.	143,730
Winfield S. Hammond, D.	156,304
Tom J. Lewis, Soc.	17,225
W. G. Calderwood, Pro.	18,582
Hugh T. Halbert, Prog.	3,553
Herbert Johnson, Ind. Lab.	3,861
	343,255

1916

J. A. A. Burnquist, R.	245,841
Thomas P. Dwyer, D.	93,112
J. O. Bentall, Soc.	26,306
Thomas J. Anderson, Pro.	19,884
John P. Johnson, Ind. Lab.	5,476
	390,619

1918

J. A. A. Burnquist, R.	166,515
Fred E. Wheaton, D.	76,793
L. P. Berot, S.	7,794
Olaf O. Stageberg, Nat.	6,648
David H. Evans, F.-L.	111,948
	369,698

1920

J. A. O. Preus, R.	415,805
Henrik Shipstead, F.-L.	281,402
L. C. Hodgson, D.	81,293
Peter J. Sampson, Soc	5,124
	783,624

1922

J. A. O. Preus, R.	309,756
Magnus Johnson, F.-L.	295,479
Edward Indrehus, D.	79,903
	685,138

1924

Theodore Christianson, R.	406,692
Floyd B. Olson, F.-L.	366,029
Carlos Avery, D.	49,353
Oscar Anderson, Soc. Ind.	3,876
Michael Ferch, Ind. Prog.	9,052
	835,002

1926

Theodore Christianson, R.	395,779
Magnus Johnson, F.-L.	266,845
Alfred Jaques, D.	38,008
	700,632

1928

Theodore Christianson, R.	549,857
Ernest Lundeen, F.-L.	227,193
Andrew Nelson, D.	213,734
Harris A. Brandborg, Indus.	3,279
J. O. Bentall, Work. Com.	5,760
	999,823

1930

Ray P. Chase, R.	289,528
Floyd B. Olson, F.-L.	473,154
Edward Indrehus, D.	29,109
Karl Reeve, Com.	5,594
	797,385

1932

Earle Brown, R.	334,081
Floyd B. Olson, F.-L.	522,438
John E. Regan, D.	169,859
William Schneiderman, Com.	4,807
John P. Johnson, Ind.	1,824
	1,033,009

1934

Floyd B. Olson, F.-L.	468,812
Martin A. Nelson, R.	396,359
John E. Regan, D.	176,928
S. K. Davis, Com.	4,334
A. C. Townley, Ind.	4,454
	1,050,887

1936

Elmer A. Benson, F.-L.	680,342
Martin A. Nelson, R.	431,841
Earl Stewart, Ind.	7,996
	1,120,179

1938

Elmer A. Benson, F.-L.	387,263
Harold E. Stassen, R.	678,839
Thomas Gallagher, D.	65,875
John William Castle, Ind.	899
	1,132,876

1940

Harold E. Stassen, R.	654,686
Hjalmar Petersen, F.-L.	459,609
Ed. Murphy, D.	140,021
John William Castle, Ind.	3,175
	1,257,491

Digitized by Google
Original from UNIVERSITY OF MICHIGAN
Generated on 2013-02-14 19:53 GMT / http://hdl.handle.net/2027/mdp.39015049797619
Creative Commons Zero (CC0) / http://www.hathitrust.org/access_use#cc-zero

VOTE FOR GOVERNOR—Continued

1942	
Harold E. Stassen, R.	409,800
Hjalmer Peterson, F.-L.	299,917
John D. Sullivan, D.	75,151
Martin Mackie, Com.	5,082
Harris A. Bandborg, Indust. Govt.	4,278
	794,228
1944	
Edward J. Thye, R.	701,185
Byron G. Allen, D.-F.-L.	430,132
Gerald M. York, Indust. Govt.	7,151
	1,138,468
1946	
Luther W. Youngdahl, R.	519,067
Harold H. Barker, D.-F.-L.	349,565
Rudolph Gustafson, Indust. Govt.	11,716
	880,348
1948	
Luther W. Youngdahl, R.	643,572
Charles L. Halsted, D.-F.-L.	545,766
Rudolph Gustafson, Ind. Govt.	6,598
Orville E. Olson, Progressive	14,950
	1,210,886
1950	
Luther W. Youngdahl, R.	635,800
Harry H. Peterson, D.-F.-L.	400,637
Vernon G. Campbell, Indust. Govt.	10,195
	1,046,632
1952	
C. Elmer Anderson, R.	785,125
Orville L. Freeman, D.-F.-L.	624,480
Martin Fredrickson, S.L.P.	5,227
Eldrid H. Bauers, I.G.	4,037
	1,418,869
1954	
C. Elmer Anderson, R.	538,865
Orville L. Freeman, D.F.L.	607,099
Ross Schelin, I.G.	5,453
	1,151,417
1956	
Orville L. Freeman, D.-F.-L.	731,180
Ancher Nelsen, R.	685,196
Rudolph Gustafson, I.G.	5,785
	1,422,161
1958	
Orville L. Freeman, D.-F.-L.	685,326
George MacKinnon, R.	490,731
Arne Anderson, I.G.	10,858
	1,159,915
1960	
Orville L. Freeman, D.-F.-L.	760,934
Elmer L. Andersen, R.	783,813
Rudolph Gustafson, I.G.	5,518
	1,550,265

Generated on 2013-02-14 19:53 GMT / http://hdl.handle.net/2027/mdp.39015049797619
Creative Commons Zero (CC0) / http://www.hathitrust.org/access_use#cc-zero
Digitized by Google
Original from UNIVERSITY OF MICHIGAN

1962 GENERAL ELECTION CANVASSING BOARD REPORT

Supplemental Statement by Joseph L. Donovan, Secretary of State Regarding Results of Recount of Gubernatorial Race as Between Karl F. Rolvaag, Democratic-Farmer-Labor, and Elmer L. Andersen, Republican.

On November 26, 1962 the State Canvassing Board certified in its Report that the **original returns** from the several counties produced the following result as to Governor:

Karl F. Rolvaag	619,704
Elmer L. Andersen	619,646
William Braatz	7,311

The results by counties exhibited in the Report are those which produce the total shown above. The results by precincts published in the 1963-64 Legislative Manual are also those from the original returns.

The State Canvassing Board further reported that supplemental or amended returns had been received from 10 counties, which, if so counted would produce the following statewide totals:

Karl F. Rolvaag	619,580
Elmer L. Andersen	619,722
William Braatz	7,234

The Board reported disagreement, and pursuant to an order of the Supreme Court of Minnesota met again on November 29, 1962 and certified the latter figures, counting the amended returns as above.

An election contest followed, which was tried by a three-judge district court in the district court of Ramsey County. On March 21, 1963 the court adjudged that Karl F. Rolvaag was elected Governor. The court determined only statewide totals as follows:

Karl F. Rolvaag	619,842
Elmer L. Andersen	619,751

Elmer L. Andersen, as incumbent governor, continued to hold office until March 25, 1963 when Karl F. Rolvaag was sworn in as Governor of Minnesota.

Because of these extraordinary proceedings, the election returns by counties and precincts, published in the Canvassing Board Report and the Legislative Manual will vary slightly from the unknown actual results in those precincts where errors were corrected or disputed ballots resolved by the district court. Returns from Minneapolis, St. Paul, Duluth and other cities where voting machines were used were unchanged.

Digitized by Google
Original from UNIVERSITY OF MICHIGAN
Generated on 2013-02-14 19:53 GMT / http://hdl.handle.net/2027/mdp.39015049797619
Creative Commons Zero (CC0) / http://www.hathitrust.org/access_use#cc-zero

REPORT OF THE STATE CANVASSING BOARD FOR THE GENERAL ELECTION HELD IN THE STATE OF MINNESOTA NOVEMBER 6, 1962 WITH RESPECT TO THE OFFICE OF GOVERNOR

The undersigned here set forth our respective positions on the essential issues before this Board.

The undersigned, Joseph L. Donovan, Secretary of State, and Thomas F. Gallagher, Associate Justice of Supreme Court, hold the view that all so-called amended returns from the ten counties set forth on another page of this report should be rejected and that on the basis of original returns KARL F. ROLVAAG be declared elected Governor; and that the basic reasons for this position are expressed in the statement of Canvassing Board member Justice Thomas F. Gallagher in Exhibit A attached hereto.

JOSEPH L. DONOVAN
THOMAS F. GALLAGHER

The undersigned Martin A. Nelson, Associate Justice of Supreme Court, and Albin S. Pearson, Judge of the District Court, are of the view that all of the amended returns as set forth on another page of this report from ten counites should be accepted and counted, and ELMER L. ANDERSEN be declared the elected Governor

MARTIN A. NELSON
ALBIN S. PEARSON

I, Luther Sletten, feel that the Canvassing Board can reconvene where there has been an obvious error in returns made by the various precincts, but that the amended returns must show that there has been substantial compliance with the law with regard to correction of error and its recount of votes, and that in my opinion one amended return, and at the most two of the amended returns show that the law has been substantially complied with, with regard to a recount based upon obvious error. These are legal questions that must be decided by the proper court and the Canvassing Board cannot decide questions of law.

LUTHER SLETTEN

November 26, 1962

Digitized by Google
Original from UNIVERSITY OF MICHIGAN
Generated on 2013-02-14 19:53 GMT / http://hdl.handle.net/2027/mdp.39015049797619
Creative Commons Zero (CC0) / http://www.hathitrust.org/access_use#cc-zero

(Exhibit A)

STATEMENT BY THOMAS GALLAGHER MEMBER, STATE CANVASSING BOARD NOVEMBER 26, 1962

There does not appear to be any statutory authority vested in a county canvassing board under which it may reconvene after it has met, publicly canvassed the election returns evidenced by the summary statements previously filed by the election judges with the county auditor, and made its report to the county auditor therefrom.

Under Minn. St. 204.25 and § 204.26, the election judges must first count the ballots, make a summary statement thereof, place the ballots in sealed envelopes and deliver the sealed envelopes and summary statements to the county auditor. Under § 204.27 and § 204.28 the county auditor is required to insure delivery of such statements and envelopes to his office and if necessary to keep his office open for 24 hours after election for this purpose. Thereafter, under this section, he is required to keep them in his office in a safe place.

Under § 204.29 a county canvassing board is required to meet in the auditor's office within 10 days after the general election to publicly canvass the general election returns as evidenced by the summary statements previously delivered to the auditor by the various election judges. In making such a canvass, they have access to the summary statements but not to the sealed ballots except as governed by § 204.30.

Under § 204.30 in such a canvass the county canvassing board may, upon a four-fifths vote where there is an "obvious error in the counting and recording of the vote," as evidenced by the summary statements, order an inspection of the sealed envelopes in which the ballots have been placed. Such inspection is required to be made on notice to and in the presence of the candidates involved. The specific language of § 204.30 requires that such procedure may be followed by the county canvassing board in "conducting the canvass * * * as provided by law." There is no statutory provision for any canvass other than the original canvass provided for in § 204.29, so it would seem clear that it is only in conducting the original canvass thereunder that the procedure outlined may be followed.

Of course, the construction of these statutes — §§ 204.25-30 inclusive, in last analysis is a judicial function. Accordingly, I feel that I should refrain from executing the certified statement required of the State Canvassing Board under § 204.31 until such time as the Supreme Court shall have determined the issues described. Presumably, it can do this shortly pursuant to the jurisdiction granted to it under § 203.38.

Digitized by Google
Original from UNIVERSITY OF MICHIGAN
Generated on 2013-02-14 19:53 GMT / http://hdl.handle.net/2027/mdp.39015049797619
Creative Commons Zero (CC0) / http://www.hathitrust.org/access_use#cc-zero

STATEMENT OF STATE CANVASSING BOARD — GENERAL ELECTION 1962

November 26, 1962

We, the undersigned duly constituted State Canvassing Board for the General Election held in the State of Minnesota on November 6, 1962, do hereby report and certify that we have received from the following counties amended returns as specified, pertaining to the election for Governor:

	Original Return			Amended Return		
County	Karl F. Rolvaag	Elmer L. Andersen	William Braatz	Karl F. Rolvaag	Elmer L. Andersen	William Braatz
Blue Earth	5,192	8,386	83	5,192	8,408	64
Douglas	4,181	4,711	44	4,120	4,727	44
Grant	2,023	1,953	12	2,029	1,974	12
Koochiching	4,813	2,170	80	4,814	2,173	38
LeSueur	4,160	3,922	58	4,159	3,974	58
Morrison	5,953	4,076	96	5,915	4,116	96
Otter Tail	6,112	11,336	63	6,122	11,336	63
Stearns	14,217	12,895	201	14,217	12,795	201
Stevens	2,025	2,640	29	2,007	2,640	29
Watonwan	2,105	3,266	18	2,082	3,288	2
TOTALS	50,781	55,355	684	50,657	55,431	607
State Original Returns Only				619,704	619,646	7,311
Less Original Returns 10 Counties				—50,781	—55,355	—684
Plus Amended Returns 10 Counties				+50,657	+55,431	+607
TOTAL STATE AMENDED RETURNS				619,580	619,722	7,234

We hereby subscribe and certify to the correctness of said statement.

JOSEPH L. DONOVAN
THOMAS GALLAGHER
MARTIN A. NELSON
ALBIN S. PEARSON
LUTHER SLETTEN

REPORT OF THE STATE CANVASSING BOARD FOR THE GENERAL ELECTION HELD IN THE STATE OF MINNESOTA ON NOVEMBER 6, 1962 WITH REGARD TO THE OFFICE OF GOVERNOR.

November 29, 1962

We, the undersigned, the legally constituted and acting State Canvassing Board, pursuant to the order of the Supreme Court of Minnesota dated November 29, 1962 that the Board accept and count the amended returns from the counties of Blue Earth, Douglas, Grant, Koochiching, LeSueur, Morrison, Otter Tail, Stearns, Stevens, and Watonwan do hereby declare that:

Karl F. Rolvaag	received	619,580 votes
ELMER L. ANDERSEN	received	619,722 votes
William Braatz	received	7,234 votes

and that Elmer L. Andersen, having received the highest number of votes, is hereby declared to be elected Governor.

We hereby subscribe and certify to the correctness of this report.

JOSEPH L. DONOVAN
THOMAS GALLAGHER
MARTIN A. NELSON
ALBIN S. PEARSON
LUTHER SLETTEN

Digitized by Google
Original from UNIVERSITY OF MICHIGAN
Generated on 2013-02-14 19:53 GMT / http://hdl.handle.net/2027/mdp.39015049797619
Creative Commons Zero (CC0) / http://www.hathitrust.org/access_use#cc-zero

HOW MINNESOTA VOTED FOR PRESIDENT SINCE 1860

1860	
Abraham Lincoln, R.	22,069
S. A. Douglas, D.	11,920
J. C. Breckenridge, D.	748
1864	
Abraham Lincoln, R.	25,055
Geo. B. McClellan, D.	17,367
1868	
U. S. Grant, R.	43,722
Horatio Seymour, D.	28,096
1872	
U. S. Grant, R.	55,708
Horace Greeley, D.	35,211
1876	
R. B. Hayes, R.	72,955
S. J. Tilden, D.	48,587
Peter Cooper, Greenback	2,389
Smith, Pro.	144
1880	
James A. Garfield	93,902
W. S. Hancock	53,315
Weaver, Greenback	3,267
Dow, Pro.	286
1884	
James G. Blaine, R.	111,685
Grover Cleveland, D.	70,065
St. John, Pro.	4,684
Butler, Greenback	3,583
1888	
Benjamin H. Harrison, R.	142,492
Grover Cleveland, D.	104,385
Fisk, Pro.	15,311
1892	
Benjamin H. Harrison, R.	122,823
Grover Cleveland, D.	100,920
James B. Weaver, Peo.	29,313
John Bidwell, Pro.	14,182
Weaver (fusion vote)	107,077
1896	
Wm. McKinley, R.	193,503
William J. Bryan, Dem.-Peo.	130,735
Joshua Levering, Pro.	4,339
Palmer, D.	3,222
Machett, Soc.	954
1900	
William McKinley, R.	190,461
William J. Bryan, Dem.-Peo.	112,901
Wooley, Pro.	8,555
Debs, Soc.-Dem.	3,065
Chas. W. Brandberg, Soc.-L.	1,329
1904	
Theodore Roosevelt, R.	216,651
Alton B. Parker, D.	55,187
Thomas Watson, Peo.	2,103
Eugene V. Debs, Pub. Own.	11,692
Silas C. Swallow, Pro.	6,253
Corregan, Soc.-Lab.	974
1908	
W. H. Taft, R.	195,843
W. J. Bryan, D.	109,401
Eugene Chafin, P.	11,107
E. V. Debs, P. O.	14,527
Thos. L. Hisgen, Ind.	426
1912	
William Howard Taft, R.	64,334
Woodrow Wilson, D.	106,426
Eugene V. Debs, P. O.	27,505
Eugene W. Chafin, Pro	7,886
Elmer Reimer, Soc.	2,212
Theodore Roosevelt, Prog.	125,856
1916	
Charles E. Hughes, R.	179,544
Woodrow Wilson, D.	179,152
J. Frank Hanly, P.	7,793
A. L. Benson, S.	20,117
Reimer, Ind. L.	468
1920	
W. G. Harding, R.	519,421
J. M. Cox, D.	142,994
W. W. Cox, Ind.	5,828
E. V. Debs, Soc.	56,106
W. W. Watkins, Pro.	11,489
1924	
Calvin G. Coolidge, R.	420,759
John W. Davis, D.	55,913
Frank F. Johns, Soc.-Ind.	1,855
Robert M. LaFollette, Ind.	339,192
William Z. Foster, W. Party	4,427
1928	
Herbert Hoover, R.	560,977
Al Smith, D.	396,451
Verne L. Reynolds, Industrial	1,921
William Z. Foster, Workers Com.	4,853
Norman Thomas, Soc.	6,774
1932	
Herbert Hoover, R.	363,959
Franklin D. Roosevelt, D.	600,806
Wm. Z. Foster, Com.	6,101
Verne L. Reynolds, Ind.	770
Norman Thomas, S.	25,476
Jacob S. Coxey, F. L.	5,731
1936	
Alf M. Landon, R.	350,461
Franklin D. Roosevelt, D.	698,811
Aiken, Indust.	961
Wm. Lemke, Union	74,296
Earl Browder, Com.	2,574
Norman Thomas, Soc.	2,872
1940	
Wendell L. Willkie, R.	596,274
Franklin D. Roosevelt, D.	644,196
John W. Aiken, Ind.	2,553
Norman Thomas, Soc.	5,454
Earl Browder, Com.	2,711
1944	
Thomas E. Dewey, R.	527,416
Franklin D. Roosevelt, D.	589,864
Edward A. Teichert, Ind. Gov.	3,176
Norman Thomas, Soc.	5,073
1948	
Thomas E. Dewey, R.	483,617
Harry S. Truman, D.	692,966
Edward A. Teichert, Ind. Govt.	2,525
Farrell Dobbs, Soc. Workers	606
Henry A. Wallace, Progressive	27,866
Norman Thomas, Socialist	4,646
1952	
Dwight D. Eisenhower, R.	763,211
Adlai E. Stevenson, D.	608,458
Eric Hass, Ind. Govt.	2,383
Vincent Hallinan, Prog.	2,666
Farrell Dobbs, Soc. Workers	618
Stuart Hamblen, Prohibition	2,147
1956	
Adlai E. Stevenson, D.	617,525
Dwight D. Eisenhower, R.	719,302
Eric Hass, Ind. Govt.	2,080
Farrell Dobbs, Soc. Workers	1,098
1960	
John F. Kennedy, D.	779,933
Richard M. Nixon, R.	757,915
Farrell Dobbs, S.W.	3,077
Eric Hass, Ind. Govt.	962

Digitized by Google
Original from UNIVERSITY OF MICHIGAN
Generated on 2013-02-14 19:53 GMT / http://hdl.handle.net/2027/mdp.39015049797619
Creative Commons Zero (CC0) / http://www.hathitrust.org/access_use#cc-zero

Primary Election Returns

ON ELECTION HELD SEPTEMBER 11, 1962

Digitized by Google
Original from UNIVERSITY OF MICHIGAN
Generated on 2013-02-14 19:53 GMT / http://hdl.handle.net/2027/mdp.39015049797619
Creative Commons Zero (CC0) / http://www.hathitrust.org/access_use#cc-zero

RETURNS FOR REPRESENTATIVE IN CONGRESS
PRIMARY ELECTION, MINNESOTA 1962

FIRST DISTRICT	DFL Daly	DFL Graven	Rep. Quie
Dakota	2665	5417	5388
Dodge	179	765	1717
Fillmore	271	961	2573
Freeborn	219	2006	2674
Goodhue	278	1272	3402
Houston	231	511	1537
Mower	664	4150	4421
Olmsted	783	2549	5615
Rice	951	3125	4807
Steele	286	1319	3086
Wabasha	636	1161	2656
Winona	1061	2586	4734
Totals	8224	25822	42610

Second District	DFL Hammar	Rep. Nelsen
Blue Earth	887	2220
Brown	1229	2283
Carver	935	2043
Cottonwood	375	876
Faribault	1884	3562
Jackson	1418	1484
Le Sueur	1651	1730
McLeod	1436	3349
Martin	1056	2814
Murray	929	1330
Nicollet	1254	1920
Nobles	545	771
Pipestone	570	1020
Rock	141	605
Scott	2690	2134
Sibley	906	2232
Waseca	999	1835
Watonwan	1355	1916
Totals	20260	34124

Third District	DFL Keldsen	Rep. MacGregor
Anoka	6427	4134
Suburban Hennepin	11446	24116
Totals	17873	28250

FOURTH DISTRICT	DFL Karth	Rep. Strong
Ramsey	34007	21013
Washington	3945	3908
Totals	37952	24921

FIFTH DISTRICT TOT.	DFL Fraser	Rep. Filips	Rep. Judd
(Minneapolis)	39721	988	39700

SIXTH DISTRICT	DFL Olson	DFL Youngdale	Rep. Andersen	Rep. Odegard
Benton	906	974	444	1715
Big Stone	581	831	519	646
Chippewa	1236	563	786	1055
Crow Wing	1344	1171	699	2444
Kandiyohi	2170	1507	1439	1372
Lac qui Parle	751	447	585	977
Lincoln	401	369	606	351
Lyon	880	1180	1322	1722
Meeker	772	776	875	1558
Mille Lacs	605	811	281	2037
Morrison	1491	1746	716	1966
Redwood	267	254	1040	729
Renville	1043	1086	1680	1381
Sherburne	330	320	174	1146
Stearns	3105	2796	2019	4447
Stevens	444	362	770	635
Swift	475	874	519	557
Wright	1091	1309	874	2228
Yellow Medicine	623	320	476	815
Totals	18515	17696	15824	27781

SEVENTH DISTRICT	DFL Duren	DFL Kjeldahl	DFL Noblitt	Rep. Langen
Becker	227	532	1006	1618
Beltrami	287	989	772	1613
Cass	269	632	585	1506
Clay	355	763	2159	3312
Clearwater	82	363	631	593
Douglas	190	1190	856	2253
Grant	81	449	633	952
Hubbard	97	250	325	949
Kittson	158	440	769	1071
Lake of the Woods	129	411	363	548
Mahnomen	No Retu	rns for C	ongress	
Marshall	286	711	637	1181
Norman	104	282	561	756
Otter Tail	245	858	750	3538
Pennington	127	323	711	716
Polk	595	1375	2528	3312
Pope	77	740	335	1119
Red Lake	163	334	571	402
Roseau	228	710	841	1146
Todd	198	825	420	1471
Traverse	115	326	523	554
Wadena	62	222	228	728
Wilkin	87	121	274	510
Totals	4162	12846	16478	29848

EIGHTH DISTRICT	DFL Blatnik	Rep. Ketola
Aitkin	2176	1582
Carlton	4214	1796
Chisago	1340	1415
Cook	583	556
Isanti	1167	907
Itasca	8139	3435
Kanabec	814	720
Koochiching	3433	1399
Lake	2773	896
Pine	1479	835
St. Louis	34375	15448
Totals	60493	28989

Digitized by Google
Original from UNIVERSITY OF MICHIGAN
Generated on 2013-02-14 19:53 GMT / http://hdl.handle.net/2027/mdp.39015049797619
Creative Commons Zero (CC0) / http://www.hathitrust.org/access_use#cc-zero

Generated on 2013-02-14 19:53 GMT / http://hdl.handle.net/2027/mdp.39015049797619
Creative Commons Zero (CC0) / http://www.hathitrust.org/access_use#cc-zero

Digitized by Google

Original from UNIVERSITY OF MICHIGAN

DEMOCRATIC-FARMER-LABOR
RETURNS OF PRIMARY ELECTION IN STATE OF MINNESOTA, SEPTEMBER 11, 1962
OFFICIAL CANVASS

	Total Number of Persons Who Voted	Ballots Counted DEMOCRATIC-FARMER-LABOR	For Governor KARL F. ROLVAAG	For Governor BELMONT TUDISCO	For Lt. Governor A. M. (SANDY) KEITH	For Secretary of State JOSEPH L. DONOVAN	For State Auditor JOHN D. NEVIN	For State Treasurer CLYNE W. OLSON	For Attorney General WALTER F. MONDALE	For R. R. & Whse. Comm. ALTON T. JENSEN	For R. R. & Whse. Comm. PAUL A. RASMUSSEN
FIRST DISTRICT											
Dakota	15511	8638	7740	618	7127	7867	7085	6962	7569	1615	6508
Dodge	2868	944	901	51	863	908	832	849	864	249	662
Fillmore	4166	1324	1181	133	1162	1209	1096	1114	1171	282	971
Freeborn	5162	2253	1991	220	1867	2057	1799	1830	1998	935	1203
Goodhue	5293	1605	1480	89	1348	1504	1368	1405	1456	338	1181
Houston	2469	764	643	92	628	694	637	643	654	210	498
Mower	10478	4966	4589	320	4299	4636	4249	4224	4525	1235	3494
Olmsted	10198	3395	3179	241	3341	3134	2947	2882	3222	788	2529
Rice	9759	4327	3744	413	3477	3877	3501	3517	3683	974	2798
Steele	5844	1673	1546	127	1366	1618	1384	1410	1541	432	1153
Wabasha	5028	1862	1670	166	1652	1742	1611	1592	1664	497	1292
Winona	9205	3671	3225	399	3219	3433	3235	3259	3294	979	2540
First District Total	85981	35422	31889	2869	30349	32679	29744	29687	31641	8534	24829
SECOND DISTRICT											
Blue Earth	3257	926	853	60	849	897	858	857	887	218	677
Brown	4005	1351	1210	82	1072	1229	1056	1079	1167	292	957
Carver	3607	1109	1004	86	916	1039	926	892	970	228	824
Cottonwood	1317	406	369	30	367	387	360	364	389	92	298
Faribault	6044	2127	1876	152	1801	1971	1806	1795	1986	468	1503
Jackson	3472	1568	1438	121	1353	1487	1340	1394	1421	307	1177
Le Sueur	4066	1933	1699	178	1510	1829	1569	1551	1679	388	1400
McLeod	5373	1628	1420	160	1386	1524	1398	1394	1456	431	1105
Martin	3974	1118	1026	86	995	1072	996	998	1094	270	826
Murray	2822	1167	1004	101	943	1067	975	979	1008	249	814
Nicollet	3623	1389	1284	105	1181	1343	1196	1207	1276	282	1061
Nobles	1499	605	556	33	523	563	513	530	542	139	416
Pipestone	1937	690	583	80	582	628	591	594	582	192	448

Generated on 2013-02-14 19:53 GMT / http://hdl.handle.net/2027/mdp.39015049797619
Creative Commons Zero (CC0) / http://www.hathitrust.org/access_use#cc-zero

Digitized by Google

Rock	786	154	145	6	136	145	135	139	138	50	98
Scott	6371	3367	2916	319	2665	3093	2752	2664	2946	716	2209
Sibley	3653	1058	937	112	839	1000	850	871	934	247	754
Waseca	3363	1185	1054	85	1000	1109	1007	1007	1043	236	884
Watonwan	3485	1440	1301	99	1246	1366	1245	1240	1332	303	1016
Second District Total	62654	23221	20675	1895	19364	21749	19573	19555	20850	5108	16467
THIRD DISTRICT											
Anoka	11473	6804	6168	552	6393	6625	6371	6350	6541	1491	5072
Hennepin (suburban)	42433	14373	13102	1078	12356	13761	12607	12344	13827	2961	10933
Third District Total	53906	21177	19270	1630	18749	20386	18978	18694	20368	4452	16005
FOURTH DISTRICT											
Ramsey	68757	36468	33858	2610	31993	34657	30563	29915	34801	7362	26999
Washington	9303	4098	3765	347	3867	4059	3807	3773	4018	1049	3011
Fourth District Total	78060	40566	37623	2957	35860	38716	34370	33688	38819	8411	30010
FIFTH DISTRICT											
Hennepin	86271	42236	39487	2696	32885	38979	36532	34259	40717	8170	33085
SIXTH DISTRICT											
Benton	4342	1186*	1666	211	1598	1835	1630	1629	1683	394	1423
Big Stone	2790	1442	1240	123	1207	1340	1232	1241	1269	289	1060
Chippewa	3846	1825	1707	89	1604	1709	1618	1616	1639	389	1342
Crow Wing	5867	2628	2410	180	2384	2528	2408	2390	2489	510	2024
Kandiyohi	6794	3734	3482	164	3306	3564	3348	3382	3475	552	3068
Lac qui Parle	2907	1216	1132	57	1023	1128	1036	1041	1085	269	889
Lincoln	1809	775	696	56	618	718	643	647	664	198	535
Lyon	5750	2076	1844	143	1763	1953	1815	1804	1864	495	1415
Meeker	4314	1604	1449	119	1364	1487	1389	1413	1432	376	1146
Mille Lacs	4099	1462	1342	101	1257	1388	1264	1288	1312	362	1038
Morrison	6572	3346	2862	358	2730	3092	2763	2763	2877	700	2379
Redwood	2376	535	476	37	423	484	411	422	455	98	401
Renville	5543	2145	2003	128	1767	2044	1863	1903	1866	442	1613
Sherburne	2069	668	602	47	593	638	606	590	615	128	515
Stearns	13582	6100	5282	598	5082	5723	5227	5158	5352	1153	4571
Stevens	2329	860	775	49	699	765	704	704	720	148	635
Swift	2502	1366	1276	49	1177	1284	1172	1198	1239	212	1054
Wright	6188	2556	2286	209	2082	2377	2144	2176	2268	539	1871
Yellow Medicine	2306	962	917	33	860	914	867	862	891	149	776
Sixth District Total	85985	36486	33447	2751	31537	34971	32140	32227	33195	7403	27755

***County Canvassing Board mistakenly certified figure of 1186. Actually figure should be 1886.**

Original from UNIVERSITY OF MICHIGAN

Generated on 2013-02-14 19:53 GMT / http://hdl.handle.net/2027/mdp.39015049797619
Creative Commons Zero (CC0) / http://www.hathitrust.org/access_use#cc-zero

Digitized by Google

Original from UNIVERSITY OF MICHIGAN

DEMOCRATIC-FARMER-LABOR
RETURNS OF PRIMARY ELECTION IN STATE OF MINNESOTA, SEPTEMBER 11, 1962
OFFICIAL CANVASS

SEVENTH DISTRICT	Total Number of Persons Who Voted	Ballots Counted DEMOCRATIC-FARMER-LABOR	For Governor KARL F. ROLVAAG	For Governor BELMONT TUDISCO	For Lt. Governor A. M. (SANDY) KEITH	For Secretary of State JOSEPH L. DONOVAN	For State Auditor JOHN D. NEVIN	For State Treasurer CLYNE W. OLSON	For Attorney General WALTER F. MONDALE	For R. R. & Whse. Comm. ALTON T. JENSEN	For R. R. & Whse. Comm. PAUL A. RASMUSSEN
Becker	3589	1827	1643	134	1535	1712	1569	1581	1601	353	1364
Beltrami	3901	2112	1858	215	1785	1971	1807	1837	1900	450	1561
Cass	3515	1623	1487	126	1372	1525	1389	1397	1445	329	1205
Clay	7193	3369	3008	263	2783	3073	2845	2921	3031	781	2347
Clearwater	1771	1114	1022	65	961	1031	970	983	991	193	876
Douglas	4973	2339	2140	148	1925	2151	1949	1982	2049	468	1713
Grant	2388	1184	1117	52	958	1059	933	963	961	231	864
Hubbard	1872	760	660	67	625	701	611	637	656	176	525
Kittson	2724	1424	1292	93	1157	1310	1177	1222	1189	300	1054
Lake of the Woods	1602	920	848	65	779	861	807	810	816	174	684
Mahnomen	2261	1437	1285	130	1202	1345	1217	1225	1223	310	1034
Marshall	3115	1703	1540	126	1365	1553	1413	1437	1450	290	1316
Norman	1818	974	908	40	805	892	821	828	874	226	688
Otter Tail	5675	1909	1715	107	1556	1670	1525	1528	1664	349	1378
Pennington	1984	1210	1125	71	1045	1121	1057	1063	1077	200	937
Polk	8438	4642	4226	317	4041	4355	4066	4148	4215	965	3455
Pope	2521	1196	1105	63	986	1082	984	1003	1027	230	893
Red Lake	1649	1134	989	89	927	1030	952	931	953	179	846
Roseau	3183	1854	1667	124	1439	1689	1487	1508	1538	292	1394
Todd	3306	1515	1357	125	1272	1423	1291	1269	1345	334	1091
Traverse	1689	994	898	65	824	890	833	821	848	237	648
Wadena	1298	515	471	36	445	481	447	462	464	91	397
Wilkin	1048	499	447	33	428	464	430	433	448	75	393
Seventh District Total	71513	36254	32808	2554	30215	33389	30580	30989	31765	7233	26663

Generated on 2013-02-14 19:53 GMT / http://hdl.handle.net/2027/mdp.39015049797619
Creative Commons Zero (CC0) / http://www.hathitrust.org/access_use#cc-zero

EIGHTH DISTRICT											
Aitkin	4351	2343	2172	136	2034	2217	2045	2079	2092	534	1706
Carlton	6465	4338	3966	242	3959	4146	3971	3911	4068	856	3271
Chisago	3200	1466	1338	90	1318	1403	1305	1320	1359	289	1079
Cook	1255	597	494	57	486	548	489	504	514	150	404
Isanti	2500	1327	1212	60	1142	1230	1153	1163	1215	275	969
Itasca	12744	8333	7509	525	7306	7863	7359	7316	7683	1718	6140
Kanabec	1848	904	816	65	796	853	802	793	835	171	683
Koochiching	5814	4005	3570	254	3419	3712	3452	3460	3577	907	3063
Lake	3792	2813	2622	121	2585	2705	2581	2611	2673	561	2120
Pine	2774	1650	1477	119	1445	1581	1451	1459	1503	304	1274
St. Louis	56459	37746	31443	3021	31778	33913	31869	31934	33531	9576	23864
Eighth District Total	101202	65522	56619	4690	56263	60171	56477	56550	59050	15341	44573
STATE TOTAL	625572	300884*	271818	22042	255222	281040	258394	255649	276405	64652	219387

*Corrected figure is 301,584. See page 493.

Digitized by Google
Original from UNIVERSITY OF MICHIGAN

Generated on 2013-02-14 19:53 GMT / http://hdl.handle.net/2027/mdp.39015049797619
Creative Commons Zero (CC0) / http://www.hathitrust.org/access_use#cc-zero

Digitized by Google

Original from UNIVERSITY OF MICHIGAN

REPUBLICAN
RETURNS OF PRIMARY ELECTION IN STATE OF MINNESOTA, SEPTEMBER 11, 1962
OFFICIAL CANVASS

	Ballots Counted REPUBLICAN	For Governor ELMER L. ANDERSEN	For Lt. Governor C. DONALD PETERSON	For Secretary of State K. O. JOYCE	For Secretary of State NORBERT A. MCCRADY	For State Auditor STAFFORD KING	For State Treasurer VAL BJORNSON	For Attorney General ROBERT L. KUNZIG	For R. R. & Whse. Comm. ROBERT E. JOHNSON	For R. R. & Whse. Comm. ROBERT M. (BOB) JOHNSON
FIRST DISTRICT										
Dakota	5973	5695	5367	2286	3014	5576	5573	5049	1979	3532
Dodge	1717	1695	1556	567	1042	1629	1658	1311	510	1120
Fillmore	2626	2525	2387	1186	1177	2450	2506	2265	836	1584
Freeborn	2706	2671	2572	996	1549	2556	2603	2394	864	1718
Goodhue	3477	3352	3214	1555	1665	3328	3331	3087	1179	2120
Houston	1592	1508	1405	714	743	1466	1456	1338	551	877
Mower	4500	4383	4160	2021	2091	4243	4296	3855	1622	2625
Olmsted	5703	5604	5481	2218	3173	5474	5517	5115	2236	3283
Rice	4914	4644	4398	1991	2420	4620	4578	4164	1753	2775
Steele	3177	3177	2939	391	2967	3024	3078	2798	1220	1912
Wabasha	2681	2569	2418	1167	1370	2538	2540	2345	986	1552
Winona	4782	4623	4409	2121	2446	4609	4544	4295	2033	2525
First District Total	43848	42446	40306	17213	23657	41513	41680	38016	15769	25623
SECOND DISTRICT										
Blue Earth	2269	2211	2190	1012	1123	2230	2215	2121	801	1385
Brown	2444	2237	2082	799	1300	2201	2186	1974	777	1356
Carver	2178	2015	1936	969	1018	2059	2053	1792	705	1359
Cottonwood	907	883	852	367	489	876	877	801	269	594
Faribault	3917	3639	3487	1629	1795	3579	3615	3296	1310	2208
Jackson	1526	1499	1414	730	654	1457	1476	1335	512	929
Le Sueur	1864	1737	1649	759	947	1748	1703	1566	589	1163
McLeod	3448	3167	3046	1282	1748	3179	3180	2928	1075	2056
Martin	2856	2749	2740	1410	1296	2790	2798	2629	1064	1677
Murray	1496	1405	1361	656	676	1373	1378	1291	469	913
Nicollet	1936	1936	1868	800	1011	1890	1916	1739	750	1141
Nobles	841	812	765	333	434	796	801	742	263	525
Pipestone	1123	1072	992	461	534	1023	1036	947	342	67

Generated on 2013-02-14 19:53 GMT / http://hdl.handle.net/2027/mdp.39015049797619
Creative Commons Zero (CC0) / http://www.hathitrust.org/access_use#cc-zero

Rock	627	619	595	209	382	603	605	594	183	415
Scott	2377	2155	1949	969	1034	2076	2080	1873	644	1436
Sibley	2247	2180	2004	992	1039	2092	2117	1880	677	1421
Waseca	2000	1890	1785	905	904	1851	1861	1655	701	1158
Watonwan	2041	1853	1846	954	908	1931	1935	1758	675	1204
Second District Total	36097	34059	32561	15236	17292	33754	33832	30921	11806	21613
THIRD DISTRICT										
Anoka	4255	4113	4051	1639	2299	4124	4123	3900	1880	2181
Hennepin (suburban)	25504	24823	24744	9092	14982	24915	25106	23426	9599	15353
Third District Total	29759	28936	28795	10731	17281	29039	29229	27326	11479	17534
FOURTH DISTRICT										
Ramsey	26983	26983	25576	9912	14185	26046	26256	23522	11186	14315
Washington	4400	4371	4208	1875	2241	4317	4316	4049	1737	2547
Fourth District Total	31383	31354	29784	11787	16426	30363	30572	27571	12923	16862
FIFTH DISTRICT										
Hennepin	40674	36460	36057	9452	23295	37169	38153	32169	13649	23605
SIXTH DISTRICT										
Benton	2169	1944	1816	785	1136	1917	1918	1735	734	1203
Big Stone	1175	1080	964	549	493	1058	1047	970	402	661
Chippewa	1856	1740	1664	813	866	1701	1730	1592	599	1104
Crow Wing	3119	2989	2875	1170	1784	2972	2947	2798	984	2002
Kandiyohi	2883	2681	2448	1349	1172	2635	2677	2391	1120	1524
Lac qui Parle	1580	1453	1370	640	751	1418	1439	1272	455	992
Lincoln	965	807	709	349	387	785	817	655	268	517
Lyon	3129	2788	2510	1229	1371	2726	2825	2394	1148	1622
Meeker	2503	2340	2189	1229	1014	2327	2328	2103	801	1488
Mille Lacs	2331	2152	1993	797	1229	2120	2129	1897	613	1486
Morrison	2758	2515	2327	1063	1321	2457	2484	2220	842	1624
Redwood	1791	1637	1523	749	810	1614	1636	1418	527	1115
Renville	3062	2864	2643	1408	1318	2784	2822	2544	1178	1676
Sherburne	1331	1201	1178	481	674	1230	1228	1112	432	766
Stearns	6607	5890	5524	2287	3363	5921	5860	5242	2531	3439
Stevens	1401	1312	1199	617	603	1270	1284	1126	405	889
Swift	1084	994	902	489	449	960	985	857	411	573
Wright	3238	2982	2782	1296	1508	2971	2946	2650	1003	1957
Yellow Medicine	1301	1208	1140	549	633	1190	1209	1070	360	847
Sixth District Total	44283	40577	37756	17849	20882	40056	40311	36044	14813	25485

Digitized by Google
Original from UNIVERSITY OF MICHIGAN

Generated on 2013-02-14 19:53 GMT / http://hdl.handle.net/2027/mdp.39015049797619
Creative Commons Zero (CC0) / http://www.hathitrust.org/access_use#cc-zero

Digitized by Google

Original from UNIVERSITY OF MICHIGAN

REPUBLICAN
RETURNS OF PRIMARY ELECTION IN STATE OF MINNESOTA, SEPTEMBER 11, 1962
OFFICIAL CANVASS

SEVENTH DISTRICT	Ballots Counted REPUBLICAN	For Governor ELMER L. ANDERSEN	For Lt. Governor C. DONALD PETERSON	For Secretary of State K. O. JOYCE	For Secretary of State NORBERT A. McCRADY	For State Auditor STAFFORD KING	For State Treasurer VAL BJORNSON	For Attorney General ROBERT L. KUNZIG	For R. R. & Whse. Comm. ROBERT E. JOHNSON	For R. R. & Whse. Comm. ROBERT M. (BOB) JOHNSON
Becker	1675	1599	1481	610	858	1557	1564	1416	568	969
Beltrami	1678	1618	1541	646	873	1591	1577	1473	636	921
Cass	1666	1628	1540	654	886	1599	1610	1457	615	958
Clay	3434	3320	3141	1239	1869	3214	3885	3082	1368	1810
Clearwater	611	596	556	214	325	578	578	517	222	327
Douglas	2476	2349	2219	1143	1093	2322	2311	2053	957	1324
Grant	1067	1022	919	382	550	982	1012	855	268	720
Hubbard	1055	999	947	367	581	1004	994	888	364	608
Kittson	1102	1010	929	347	572	957	979	860	381	567
Lake of the Woods	569	530	494	158	337	534	537	481	212	306
Mahnomen	621	607	531	194	355	561	569	502	247	293
Marshall	1213	1132	1036	441	603	1098	1115	972	409	671
Norman	777	752	701	247	434	720	739	675	287	405
Otter Tail	3655	3474	3315	1354	1973	3440	3491	3179	1050	2350
Pennington	741	691	670	282	358	683	691	625	263	402
Polk	3391	3238	3105	1294	1751	3187	3219	3003	1450	1658
Pope	1226	1176	1116	599	501	1163	1175	1030	450	666
Red Lake	424	401	344	124	234	377	379	333	140	220
Roseau	1181	1101	1012	320	705	1072	1080	955	389	659
Todd	1646	1552	1486	628	824	1536	1536	1398	530	971
Traverse	597	587	525	285	259	555	565	489	220	343
Wadena	763	736	724	248	473	735	729	699	232	483
Wilkin	519	504	480	199	268	492	494	445	176	299
Seventh District Total	32087	30622	28812	11975	16682	29957	30229	27387	11434	17930

Generated on 2013-02-14 19:53 GMT / http://hdl.handle.net/2027/mdp.39015049797619
Creative Commons Zero (CC0) / http://www.hathitrust.org/access_use#cc-zero

EIGHTH DISTRICT										
Aitkin	1811	1762	1619	756	879	1714	1701	1541	629	1079
Carlton	1899	1870	1779	844	928	1831	1838	1759	770	1030
Chisago	1617	1573	1468	720	736	1525	1523	1404	504	1035
Cook	614	590	567	225	349	577	569	534	262	326
Isanti	1106	1084	1017	403	574	1056	1073	935	316	724
Itasca	3811	3621	3438	1669	1730	3619	3495	3292	1446	2087
Kanabec	880	847	799	427	352	833	834	769	236	578
Koochiching	1477	1454	1365	536	765	1418	1411	1317	636	824
Lake	979	953	931	396	515	946	949	908	415	508
Pine	1055	971	905	477	431	990	984	866	364	592
St. Louis	17755	16172	15551	6291	8950	15790	15798	15062	6937	8764
Eighth District Total	33004	30897	29439	12744	16209	30299	30175	28387	12515	17547
STATE TOTAL	291135	275351	263510	106987	151724	272150	274181	247821	104388	166199

Digitized by Google
Original from UNIVERSITY OF MICHIGAN

FOR SENATOR IN LEGISLATURE

Composed of — **FIRST DISTRICT** — **Total**

Fillmore-Houston

JEROME O. GUNDERSON	No Contest
LEW W. LARSON	No Contest

SECOND DISTRICT

Winona

J. R. KELLER	No Contest
ROGER LAUFENBURGER	No Contest

THIRD DISTRICT

Wabasha-Olmsted

ROBERT R. DUNLAP	No Contest
SOPHUS A. KUHLMANN	No Contest

FOURTH DISTRICT

Olmsted

Walter Burdick	2,510
HAROLD G. KRIEGER	2,669
E. W. (BILL) QUIRIN	2,549

FIFTH DISTRICT

Dodge-Mower	**Dodge**	**Mower**	
Harland L. Fosness	725	1,406	2,131
C. R. (BALDY) HANSEN	371	3,856	4,227
P. J. HOLAND	1,663	4,851	6,514

SIXTH DISTRICT

Goodhue

CLARENCE G. LANGLEY	No Contest
DAVID A. ROCKNE	No Contest

SEVENTH DISTRICT

Rice

Harry W. Malluege	2,271
CLARENCE M. PURFEERST	3,231
A. O. SUNDET	3,991

EIGHTH DISTRICT

Waseca-Steele	**Steele**	**Waseca**	
HARVEY E. CRUMB	794	868	1,662
E. H. Engesser	400	550	950
HAROLD S. NELSON	3,391	1,814	5,205

NINTH DISTRICT

Freeborn

RUDOLPH HANSON	No Contest
MILTON E. WICHMANN	No Contest

TENTH DISTRICT

Faribault-Martin

ERNEST J. ANDERSON	No Contest
LYNN OWENS	No Contest

ELEVENTH DISTRICT

Blue Earth

VAL IMM	No Contest

TWELFTH DISTRICT

LeSueur-Scott	**LeSueur**	**Scott**	
MICHAEL E. McGUIRE	2,333	1,461	3,794
RICHARD E. (DICK) MERTZ	897	3,290	4,187
LeRoy H. Richter	745	1,377	2,122

THIRTEENTH DISTRICT

Dakota

HARRY SCHOEN	No Contest
PAUL A. THUET	No Contest

FOURTEENTH DISTRICT

McLeod-Carver	**Carver**	**McLeod**	
FRED FELTMAN, JR.	1,474	1,287	2,761
Quinten Hanson	730	570	1,300
HAROLD R. POPP	1,240	3,349	4,589

FIFTEENTH DISTRICT

Nicollet-Sibley

HOWARD E. HOLCOMB	No Contest
FRANKLIN P. KROEHLER	No Contest

SIXTEENTH DISTRICT

Meeker-Renville	**Meeker**	**Renville**	
STANLEY W. HOLMQUIST	2,909	1,361	4,270
LEO J. LAUERMAN	561	2,839	3,400
Leo R. Pirsch	763	1,376	2,139

Digitized by Google
Original from UNIVERSITY OF MICHIGAN
Generated on 2013-02-14 19:53 GMT / http://hdl.handle.net/2027/mdp.39015049797619
Creative Commons Zero (CC0) / http://www.hathitrust.org/access_use#cc-zero

SEVENTEENTH DISTRICT

Brown-Redwood

JOHN M. ZWACH ..... No Contest

EIGHTEENTH DISTRICT

Cottonwood-Jackson-Watonwan

ALFRED P. BRANDT ..... No Contest
W. J. FRANZ ..... No Contest

NINETEENTH DISTRICT

Nobles-Rock-Murray

JOHN L. OLSON ..... No Contest
ROBERT J. BURNS ..... No Contest

TWENTIETH DISTRICT

Lincoln-Lyon-Pipestone

J. A. (JOE) JOSEFSON ..... No Contest
ORDNER T. BUNDLIE ..... No Contest

TWENTY-FIRST DISTRICT

Pine-Chisago-Isanti

	Chisago	Isanti	Pine	
RALPH W. JOHNSON	730	1,350	730	2,810
HOWARD NELSON	2,053	780	706	3,539
Thos. J. Ryan	323	271	1,157	1,751

TWENTY-SECOND DISTRICT

Chippewa-Lac qui Parle-Yellow Medicine

FAY GEORGE CHILD ..... No Contest
HARRY PETERSON ..... No Contest

TWENTY-THIRD DISTRICT

Swift-Kandiyohi

	Kandiyohi	Swift	
O. B. Augustson	2,047	745	2,792
EUGENE P. KNUDSEN	2,670	853	3,523
HOWARD W. RUNDQUIST	1,981	836	2,817

TWENTY-FOURTH DISTRICT

Big Stone-Stevens-Grant-Traverse

C. J. (CLIFF) BENSON ..... No Contest
HERMAN ELLINGSON ..... No Contest

TWENTY-FIFTH DISTRICT

Douglas-Pope

CLIFFORD LOFVEGREN ..... No Contest
L. C. SCHUMACHER ..... No Contest

TWENTY-SIXTH DISTRICT

Stearns

HENRY M. HARREN ..... No Contest
MELVIN MUYRES ..... No Contest

TWENTY-SEVENTH DISTRICT

Benton-Sherburne-Stearns

RAYMOND BARES ..... No Contest
JOHN L. RICHARDSON ..... No Contest

TWENTY-EIGHTH DISTRICT

Kanabec-Mille Lacs-Sherburne

C. C. MITCHELL ..... No Contest
ROGER B. OSTBY ..... No Contest

TWENTY-NINTH DISTRICT

Wright

ROBERT BAKKE ..... No Contest
GLEN W. SWENSON ..... No Contest

THIRTIETH DISTRICT

Hennepin

REUBEN D. LUNDQUIST ..... No Contest
RICHARD J. (DICK) PARISH ..... No Contest

THIRTY-FIRST DISTRICT

Hennepin

Howard Beamish 639
HENRY T. McKNIGHT 6,729
PAUL A. SKJERVOLD 1,606

THIRTY-SECOND DISTRICT

Hennepin

JEROME V. BLATZ ..... No Contest
ROBERT L. HOFFMAN ..... No Contest

THIRTY-THIRD DISTRICT

Hennepin

ALF BERGERUD ..... No Contest

THIRTY-FOURTH DISTRICT

Hennepin

MEL HANSEN 2,959
HERMAN J. KORDING 3,516
Arthur W. Krause 869

Digitized by Google
Original from UNIVERSITY OF MICHIGAN
Generated on 2013-02-14 19:53 GMT / http://hdl.handle.net/2027/mdp.39015049797619
Creative Commons Zero (CC0) / http://www.hathitrust.org/access_use#cc-zero

THIRTY-FIFTH DISTRICT

Hennepin

Donald A. Hillstrom	1,232
A. G. Matthews	1,249
DONALD E. MILLER	2,481
Gunnerd A. Nafstad	331
WAYNE G. POPHAM	6,709

THIRTY-SIXTH DISTRICT

Hennepin

GLENN D. McCARTY	3,130
Lewis H. Miller	482
JERRY ROSENZWEIG	1,068

THIRTY-SEVENTH DISTRICT

Hennepin

LYLE C. HOWG	No Contest
HARMON T. OGDAHL	No Contest

THIRTY-EIGHTH DISTRICT

Hennepin

ROSS JORDAN	No Contest
DONALD O. WRIGHT	No Contest

THIRTY-NINTH DISTRICT

Hennepin

H. P. (PAT) GOODIN	No Contest
LEO D. MOSIER	No Contest

FORTIETH DISTRICT

Hennepin

HAROLD KALINA	No Contest
TONY J. ORLICKI	No Contest

FORTY-FIRST DISTRICT

Hennepin

FRANK E. ADAMS	No Contest
GEORGE A. McDONALD	No Contest

FORTY-SECOND DISTRICT

Hennepin

G. Davis	185
JACK DAVIES	1,034
RALPH L. MAYHOOD	645
Richard A. Palmer	245
Ben F. Parks	79
Archie L. Rice	47
Roy (Col.) Sutherlund	151
W. R. (Al) Wilson	77

FORTY-THIRD DISTRICT

Ramsey

CLAUDE H. ALLEN	4,688
GERALD W. CHRISTENSON	5,380
John T. (Jack) Lyons	953

FORTY-FOURTH DISTRICT

Ramsey

Donald J. Kjellberg	1,164
CLIFTON PARKS	5,206
J. HERMAN SCHAUINGER	2,580

FORTY-FIFTH DISTRICT

Ramsey

NICHOLAS D. (NICK) COLEMAN	3,969
Lloyd Hayes	634
HAROLD J. O'LOUGHLIN	3,113

FORTY-SIXTH DISTRICT

Ramsey

KARL F. GRITTNER	No Contest
MARY MONSOUR LEAVITT	No Contest

FORTY-SEVENTH DISTRICT

Ramsey

EDWARD G. NOVAK	No Contest

FORTY-EIGHTH DISTRICT

Ramsey

GLEN F. NORTHRUP	No Contest
LESLIE E. WESTIN	No Contest

FORTY-NINTH DISTRICT

Ramsey

WENDELL (WENDY) ANDERSON	No Contest
JOHN D. WILCYK	No Contest

FIFTIETH DISTRICT

Washington

RAPHAEL SALMORE	2,554
W. J. (Bill) McDonald	679
WESLEY E. TOLBERG	2,138
Robert B. Tennant	622
Vacil Kalinoff	1,284
John L. Currell	1,733

Digitized by Google
Original from UNIVERSITY OF MICHIGAN
Generated on 2013-02-14 19:53 GMT / http://hdl.handle.net/2027/mdp.39015049797619
Creative Commons Zero (CC0) / http://www.hathitrust.org/access_use#cc-zero

FIFTY-FIRST DISTRICT

Anoka

Alfred Bernstein	1,885
VERNON S. HOIUM	4,715
CHARLES R. WEAVER	4,578

FIFTY-SECOND DISTRICT

Aitkin-Carlton

DONALD J. DIESEN	No Contest
NORMAN W. HANSON	No Contest

FIFTY-THIRD DISTRICT

Crow Wing-Morrison

GORDON ROSENMEIER	No Contest

FIFTY-FOURTH DISTRICT

Wadena-Todd

WILLIAM C. F. HEUER	No Contest
LYLE L. FREER	No Contest

FIFTY-FIFTH DISTRICT

Otter Tail

CLIFF UKKELBERG	No Contest
HARLAN L. NELSON	No Contest

FIFTY-SIXTH DISTRICT

Clay-Wilkin

W. B. (BILL) DOSLAND	No Contest

FIFTY-SEVENTH DISTRICT

Becker-Hubbard

	Becker	Hubbard	
Gil Gigstead	706	227	933
A. O. (AL) TORGERSON	1,218	763	1,981
NORMAN J. WALZ	1,620	768	2,388

FIFTY-EIGHTH DISTRICT

Cass-Itasca

	Cass	Itasca	
BENJAMIN (BEN) PATTERSON	1,254	3,172	4,426
V. SHIPKA	1,674	6,616	8,290
CLAUDE E. TITUS	311	2,577	2,888

FIFTY-NINTH DISTRICT

St. Louis

HOMER M. CARR	No Contest

SIXTIETH DISTRICT

St. Louis

RICHARD E. FERRARIO	4,187
BOB MICHAEL	1,829
J. B. Barcelona	525

SIXTY-FIRST DISTRICT

St. Louis

GORDON H. BUTLER	No Contest
CLARK KENNEDY	No Contest

SIXTY-SECOND DISTRICT

St. Louis

THOMAS D. VUKELICH	7,597
RALPH E. HARVEY	3,501
Martin (Benny) Rukavina	2,445

SIXTY-THIRD DISTRICT

St. Louis

ELMER PETERSON	7,505
R. G. PERPICH	6,419
Everett J. Casey	1,806

SIXTY-FOURTH DISTRICT

Beltrami-Lake of the Woods-Koochiching

IRVEN W. ANDERSON	No Contest
JOHN H. McKEE	No Contest

SIXTY-FIFTH DISTRICT

Clearwater-Norman-Mahnomen

KENNETH O. JOHNSTAD	No Contest
NORMAN LARSON	No Contest

SIXTY-SIXTH DISTRICT

Pennington-Polk-Red Lake

	Pennington	Polk	Red Lake	
HARVEYDALE MARUSKA	843	3,575	442	4,860
LOUIS A. MURRAY	568	3,521	795	4,884
Alfred Solstad	399	1,106	226	1,731

SIXTY-SEVENTH DISTRICT

Kittson-Roseau-Marshall

DONALD SINCLAIR	No Contest
LOREN O. JORGENSON	No Contest

Digitized by Google
Original from UNIVERSITY OF MICHIGAN
Generated on 2013-02-14 19:53 GMT / http://hdl.handle.net/2027/mdp.39015049797619
Creative Commons Zero (CC0) / http://www.hathitrust.org/access_use#cc-zero

FOR REPRESENTATIVES IN LEGISLATURE

FIRST DISTRICT

Composed of	Total
Houston	
L. L. DUXBURY, JR.	1,299
Wayne Lottes	386
ARNOLD H. ONSTAD	770
Fillmore	
CLINTON J. HALL	No Contest
HAROLD HARSTAD	No Contest

SECOND DISTRICT

Winona (City)	
JOHN D. McGILL	No Contest
VIRGINIA TORGERSON	No Contest
Winona (Rural)	
GEORGE DALEY	No Contest
DONALD McLEOD	No Contest

THIRD DISTRICT

Wabasha	
Arthur (Doc) Carlson	1,384
FRANK FURST	1,393
Harry J. Johnson	745
CHARLES H. MILLER	1,454
Olmsted	
HAROLD DILWORTH	No Contest
ALFRED SCHUMANN	No Contest

FOURTH DISTRICT

Olmsted	
DONALD W. FISHER	4,363
PAUL KELLY	2,094
Alfred E. Roberts	819

FIFTH DISTRICT

Mower (Rural)	
RICHARD H. COTTER	1,438
Wayne B. Hartson	612
Ed Millenacker	1,028
HARVEY B. SATHRE	1,760
Mower (Austin)	
HELEN McMILLAN	No Contest
EMIL SCHAFFER	No Contest
Dodge	
AL FALKENHAGEN	No Contest
ROBERT C. OLSON, JR	No Contest

SIXTH DISTRICT

Goodhue	
ROY L. VOXLAND	No Contest
JOHN B. FRIEDRICH	No Contest

SEVENTH DISTRICT

Rice	
ROBERT C. KUCERA	No Contest

EIGHTH DISTRICT

Waseca	
ROD SEARLE	No Contest
LYNN KANNE	No Contest
Steele	
JOHN A. HARTLE	No Contest
LEO D. COLLINS	No Contest

NINTH DISTRICT

Freeborn	
EDMOND F. CONN	No Contest
PAUL OVERGAARD	No Contest

Digitized by Google
Original from UNIVERSITY OF MICHIGAN
Generated on 2013-02-14 19:53 GMT / http://hdl.handle.net/2027/mdp.39015049797619
Creative Commons Zero (CC0) / http://www.hathitrust.org/access_use#cc-zero

TENTH DISTRICT

Faribault

ELDON ECKLES	1,943
ARLEN I. ERDAHL	2,170
Reuben Kaiser	529
Richard (Dick) Pfaffinger	1,600

Martin

Alphonse J. (Al) Matt	1,035
KENNETH E. SCOTT	1,821
ARNOLD JOHN	1,320

ELEVENTH DISTRICT

Blue Earth (Rural)

ROY SCHULZ	No Contest
ELMER H. PETERSON	No Contest

Blue Earth (Mankato)

C. A. (GUS) JOHNSON	No Contest
DONALD E. SWENSON	No Contest

TWELFTH DISTRICT

LeSueur

GEORGE B. KRENIK	No Contest
RICHARD P. MONAHAN	No Contest

Scott

Richard J. Menke	1,787
JOHN M. FITZGERALD	2,466
HENRY J. MORLOCK	1,990

THIRTEENTH DISTRICT

Dakota (So. St. Paul, etc.)

Larry W. Feyereisen	704
GLEN V. HOLMQUIST	2,268
Frank J. Petrich	1,283
EDWARD H. RASMUSSEN	2,642

Dakota (Rural)

Marvin Biskupski	973
William Touhy Heine	110
WALTER K. KLAUS	3,317
JOE NOVAK	2,060
Alfred J. Otto	1,048

FOURTEENTH DISTRICT

McLeod

WALTER C. JUNGCLAUS	3,305
LEONARD PIKAL	1,539
W. J. Thom	396

Carver

RALPH P. JOPP	No Contest

FIFTEENTH DISTRICT

Nicollet

HAROLD R. ANDERSON	No Contest
ARCH CAMPBELL	No Contest

Sibley

AUGUST B. MUELLER	No Contest

SIXTEENTH DISTRICT

Meeker

FRED BERKE	1,581
EDWARD M. HAMM	1,498
Arvid Root	1,113

Renville

ODEAN ENESTVEDT	2,202
ERNEST E. SCHAFER	2,226
Paul Schmechel	1,134

SEVENTEENTH DISTRICT

Redwood

AUBREY W. DIRLAM	No Contest
JAY MACE	No Contest

Brown

IVAN STONE	No Contest
HERBERT HALVORSON	No Contest

Digitized by Google
Original from UNIVERSITY OF MICHIGAN
Generated on 2013-02-14 19:53 GMT / http://hdl.handle.net/2027/mdp.39015049797619
Creative Commons Zero (CC0) / http://www.hathitrust.org/access_use#cc-zero

EIGHTEENTH DISTRICT

Watonwan

M. K. (MAC) HEGSTROM ..... No Contest

Cottonwood

SAM FRANZ ..... No Contest
GILBERT D. ESAU ..... No Contest

Jackson

GEORGE MANN ..... No Contest

NINETEENTH DISTRICT

Nobles

WAYNE R. BASSETT ..... No Contest
WENDELL BROWN ..... No Contest

Rock

ROY H. CUMMINGS ..... No Contest
WALTER (BUD) KUEHL ..... No Contest

Murray

REUBEN WEE ..... No Contest
HERBERT F. JOHNSON ..... No Contest

TWENTIETH DISTRICT

Lincoln

GRAHAM FULLER ..... No Contest
RICHARD (DICK) CRAIN ..... No Contest

Pipestone

VERNE E. LONG ..... No Contest
RUSSELL VOORHEES ..... No Contest

Lyon

W. CASPER (CAP) FISCHER 1,904
DR. J. J. KELLY 2,146
Arloine Stearns 1,555

TWENTY-FIRST DISTRICT

Pine

Ed Tenquist 696
JOE GIMPL 1,265
J. P. (JACK) HURLEY 744

Chisago-Isanti

	Chisago	Isanti	
ROBERT C. BECKLIN	991	1,636	2,627
William A. Brooks	318	84	402
A. HAROLD PETERSON	1,746	701	2,447

TWENTY-SECOND DISTRICT

Lac qui Parle

ALVIN O. HOFSTAD 1,212
Arthur O. Mork 555
DONALD E. PEDERSON 1,096

Chippewa

GEORGE P. GRUSSING 1,995
VERNON ZEMPEL 1,098
Alvin C. (Al) Johnson 653

Yellow Medicine

CURTIS I. WILSON ..... No Contest
CURTIS B. WARNKE ..... No Contest

TWENTY-THIRD DISTRICT

Swift

HJALMER ERICKSON ..... No Contest
MARTIN McGOWAN, JR. ..... No Contest

Kandiyohi

Edward Bloomquist 908
LEIF FOSTERVOLD 2,579
WALLACE F. GUSTAFSON 3,061

TWENTY-FOURTH DISTRICT

Stevens-Grant

	Grant	Stevens	
CARL M. IVERSON	1,243	216	1,459
J. L. MORTON	778	1,083	1,861
Hervey Richardson	326	981	1,307

Big Stone-Traverse

	Big Stone	Traverse	
SAM R. BARR	1,405	585	1,990
LEM KAERCHER	907	605	1,512
Robert L. Wells	449	429	878

Digitized by Google
Original from UNIVERSITY OF MICHIGAN
Generated on 2013-02-14 19:53 GMT / http://hdl.handle.net/2027/mdp.39015049797619
Creative Commons Zero (CC0) / http://www.hathitrust.org/access_use#cc-zero

TWENTY-FIFTH DISTRICT

Douglas

OTTO E. CLARK	1,385
Ed W. Fluegel	776
BERNARD (BUZZ) SONSTEGARD	1,394
John W. (Jack) Trumm	1,381

Pope

James B. Olson	328
Edward E. Barsness	554
J. H. PETERSON	1,028
DELBERT F. ANDERSON	581

TWENTY-SIXTH DISTRICT

Stearns-West

B. F. (PAT) DuBOIS	No Contest
WM. ZIMMERMAN	No Contest

Stearns-East

JOHN J. KINZER	No Contest
B. J. BRINKMAN	No Contest

TWENTY-SEVENTH DISTRICT

Stearns

ROBERT MAHOWALD	No Contest
DEWEY REED	No Contest

Benton-Sherburne

	Benton	Sherburne	
Marion J. Jones	240	17	257
John T. Kosloske	1,203	98	1,301
MARVIN C. SCHUMANN	1,503	216	1,719
SEVERYN D. YOUSO	1,373	84	1,457

TWENTY-EIGHTH DISTRICT

Kanabec-Mille Lacs-Sherburne (At Large) (2)

	Kanabec	Mille Lacs	Sherburne	
KENNETH W. ANGSTMAN	912	1,411	397	2,720
GLENN A. BLOMQUIST	631	2,173	584	3,388
GEORGE E. GRANT	1,002	1,990	519	3,511
Clayton L. Kellar	252	358	463	1,073
PATRICK G. KILMARTIN	232	701	914	1,847

TWENTY-NINTH DISTRICT

Wright

VICTOR N. JUDE	No Contest
ROBERT F. LEE	No Contest

THIRTIETH DISTRICT

Hennepin-East

GEORGE HEDLUND	1,562
G. Leigh Morrow	441
Henry Van Auken	395
JOHN P. WINGARD	1,851

Hennepin-West

Glenn B. Brown	660
BILL FRENZEL	3,055
BETTY KANE	2,554

THIRTY-FIRST DISTRICT

Hennepin-East

George C. Gubbins, Jr.	582
C. V. (CHRIS) NELSON	833
JOHN A. YNGVE	3,019

Hennepin-West

SALISBURY ADAMS	No Contest
LOUIS H. HAAS	No Contest

THIRTY-SECOND DISTRICT

Hennepin-North

W. G. (BILL) KIRCHNER	2,175
Roger Peterson	806
EDWARD S. (ED) SCHULTZ	962

Hennepin-South

JOSEPH P. GRAW	No Contest
ROBERT H. PETERSON	No Contest

Digitized by Google
Original from UNIVERSITY OF MICHIGAN
Generated on 2013-02-14 19:53 GMT / http://hdl.handle.net/2027/mdp.39015049797619
Creative Commons Zero (CC0) / http://www.hathitrust.org/access_use#cc-zero

THIRTY-THIRD DISTRICT

Hennepin-North

HENRY H. FEIKEMA	1,437
ERNIE JACOBSEN	2,577
Gordon C. Peterson	424

Hennepin-South

OTTO BANG	No Contest
JOHN HINES, JR.	No Contest

THIRTY-FOURTH DISTRICT

Hennepin (2)

STANLEY A. (STAN) ENEBO	No Contest
CHAS. ST. DENIS	No Contest
DAVID L. SWANSON	No Contest
EDW. J. (EDDIE) VOLSTAD	No Contest

THIRTY-FIFTH DISTRICT

Hennepin (2)

ERNEST (JIGGS) DONAGHUE	2,793
GARY W. FLAKNE	6,395
Irving W. (Irv) Hansen	992
Arthur P. Jensen	1,171
MRS. LOUISE KUDERLING	2,636
Henry F. Ross	2,093
LYALL A. SCHWARZKOPF	7,049

THIRTY-SIXTH DISTRICT

Hennepin (2)

THOR ANDERSON	No Contest
MARY ANN JONES	No Contest
BARNEY KNUTSON	No Contest
F. (FRED) GORDON WRIGHT	No Contest

THIRTY-SEVENTH DISTRICT

Hennepin (2)

HAROLD J. ANDERSON	No Contest
GEO. A. FRENCH	No Contest

THIRTY-EIGHTH DISTRICT

Hennepin (2)

DOUGLAS M. HEAD	No Contest
WILLIAM (BILL) HUNT	No Contest
SALLY LUTHER	No Contest
RICHARD H. WHITE	No Contest

THIRTY-NINTH DISTRICT

Hennepin (2)

EDWARD J. GEARTY	4,992
HELEN SANTEE JOHNSTON	3,009
WALTER (WALLY) KOWALSKI	1,459
ROBERT (BOB) LATZ	5,085
Arthur F. (Art) Noot	961

FORTIETH DISTRICT

Hennepin (2)

STANLEY J. FUDRO	No Contest
H. O. SILGJORD	No Contest
EDWARD J. (ED) TOMCZYK	No Contest

FORTY-FIRST DISTRICT

Hennepin (2)

George E. Johnson	1,166
ROBERT (DOC) LARSON	2,919
GEORGE E. MURK	2,363
ARNOLD M. ROSE	3,147
JOHN P. (SKEETS) SKEATE	3,979

FORTY-SECOND DISTRICT

Hennepin (2)

JAMES L. (JIM) ADAMS	No Contest
BERNARD E. ERICSSON	No Contest
LEONARD A. JOHNSON	No Contest
MARTIN O. SABO	No Contest

Digitized by Google
Original from UNIVERSITY OF MICHIGAN
Generated on 2013-02-14 19:53 GMT / http://hdl.handle.net/2027/mdp.39015049797619
Creative Commons Zero (CC0) / http://www.hathitrust.org/access_use#cc-zero

FORTY-THIRD DISTRICT

Ramsey-North

ROBERT O. (BOB) ASHBACH	No Contest
DICK JONES	No Contest

Ramsey-South

JOHN TRACY ANDERSON	2,050
F. L. Palarine	867
MERRILL N. ROBINSON	1,411

FORTY-FOURTH DISTRICT

Ramsey-North

Harold S. Bergman	167
ROBERT F. (BOB) CHRISTENSEN	2,212
ROBERT R. DOODY	1,409
Roy L. Ives	162
John Kuefler	625
Charles P. (Charlie) McCarty, Jr.	258
Paul D. McRoberts	343

Ramsey-South

Anthony J. DeZiel	577
Jim Dorfsman	844
Richard T. Eggert	500
ROBERT W. JOHNSON	1,155
Donald E. Stanton	411
HENRY J. (HANK) STREICH	1,289

FORTY-FIFTH DISTRICT

Ramsey-North

WILLIAM J. (BILL) O'BRIEN	No Contest
PETER S. POPOVICH	No Contest

Ramsey-South

ROBERT A. NICKLAUS	No Contest
D. D. WOZNIAK	No Contest

FORTY-SIXTH DISTRICT

Ramsey-North

WILLIAM B. DOUGHTY	391
RICHARD W. RICHIE	761
Karl A. Tufenk	172

Ramsey-South

ERNEST A. BEEDLE	No Contest
ROBERT L. PAVLAK	No Contest

FORTY-SEVENTH DISTRICT

Ramsey-North

Gerald A. (Jerry) Krenner	440
JOSEPH PRIFREL	2,464
ED. RICHARDSON	497

Ramsey-South

R. J. (Bob) Brandl	265
Joseph J. Campbell	456
ANTHONY (AL) PODGORSKI	1,789
ROY R. RYAN	805

FORTY-EIGHTH DISTRICT

Ramsey-North

ALBERT B. JANSEN	1,588
WILLIAM B. (BILL) McKENZIE	2,417
Dan Stice	1,497

Ramsey-South

William (Bill) Drexler	556
LESLIE J. (LES) EDHLUND	1,261
HENRY S. (HANK) GIANNINI	1,343

Digitized by Google
Original from UNIVERSITY OF MICHIGAN
Generated on 2013-02-14 19:53 GMT / http://hdl.handle.net/2027/mdp.39015049797619
Creative Commons Zero (CC0) / http://www.hathitrust.org/access_use#cc-zero

FORTY-NINTH DISTRICT

Ramsey-North

Robert W. Beedle	142
Roger C. Blomquist	261
DAN DONOVAN	1,157
LYLE T. FARMER	1,064
Coit A. Jones	677
Geno F. Lombardi	185
Donald R. Shaver	673

Ramsey-South

James H. Adams	593
John Flanagan	231
RAY J. McMAHON	973
Warren (Pete) Peterson	411
DANIEL J. (DAN) SLATER	914
Clarence (Clare) Thole	433

FIFTIETH DISTRICT

Washington (2)

WILLIAM P. KIRKWOOD	No Contest
RICHARD W. (DICK) O'DEA	No Contest
HOWARD R. ALBERTSON	No Contest
DAVID B. BIRT	No Contest

FIFTY-FIRST DISTRICT

Anoka (2)

Cyril D. Bayer	2,101
LOIS LEE BRADLEY	3,426
CONNIE BURCHETT	3,018
ED CHIES	2,701
JOHN A. NORDIN	6,630

FIFTY-SECOND DISTRICT

Aitkin

BIRGER NURMINEN	1,653
Cliff Kubon	500
E. M. WOLD	1,921
Fred Bauer	210

Carlton

BERNARD (BERNIE) CARLSON	2,861
Philip W. Pearson	1,466
ROY W. RANUM	1,959

FIFTY-THIRD DISTRICT

Crow Wing

CHARLES L. HALSTED	No Contest
CHARLES B. PETERSON	No Contest

Morrison

JOY E. PROBASCO	No Contest
GORDON GERLING	No Contest

FIFTY-FOURTH DISTRICT

Wadena

RON EVERSON	No Contest
MATT L. WIRKKALA	No Contest

Todd

KEITH HINMAN	1,570
SAM R. ST. PIERRE	857
Richard Donat	825

FIFTY-FIFTH DISTRICT

Otter Tail

George W. Karvonen	1,669
Peter Van Santen	1,928
H. J. HENNING	2,529
ROY E. DUNN	2,506
Geneva Tweten	1,224

FIFTY-SIXTH DISTRICT

Clay

Clarence I. Evenson	1,470
WILLIAM (BILL) BORCHERT	1,491
D. H. (DOUG) SILLERS	2,654
Basil D. Walker	1,490

Wilkin

R. N. NELSON	No Contest

FIFTY-SEVENTH DISTRICT

Becker

HARRY BASFORD	1,286
FRANK H. DeGROAT	1,633
A. B. Anderson	647

Hubbard

ESTHER FIELDMAN	No Contest
HAROLD JOHNSON	No Contest

Digitized by Google
Original from UNIVERSITY OF MICHIGAN
Generated on 2013-02-14 19:53 GMT / http://hdl.handle.net/2027/mdp.39015049797619
Creative Commons Zero (CC0) / http://www.hathitrust.org/access_use#cc-zero

FIFTY-EIGHTH DISTRICT

Itasca

ART FRICK, SR. ..... No Contest
GEORGE WANGENSTEEN ..... No Contest

Cass

H. E. HANSON ..... No Contest
ROBERT G. (BOB) RENNER ..... No Contest

FIFTY-NINTH DISTRICT

St. Louis (2)

FRANCIS (FRENCHY) LaBROSSE ..... No Contest
WILLARD M. MUNGER ..... No Contest
EDWARD A. EMBERG ..... No Contest
D. T. GRUSSENDORF ..... No Contest

SIXTIETH DISTRICT

St. Louis (2)

ARNE C. (PAINTER) WANVICK ..... No Contest
EARL B. GUSTAFSON ..... No Contest
ALBERT W. GERVAL ..... No Contest

SIXTY-FIRST DISTRICT

St. Louis

ALFRED E. FRANCE ..... No Contest
CARL L. LYSE ..... No Contest

Cook-Lake-St. Louis

WILLIAM H. HOUSE ..... No Contest

SIXTY-SECOND DISTRICT

St. Louis (2)

HAROLD W. GRAMS	3,790
PETER X. FUGINA	5,910
Samuel B. Phillips	2,932
FRED A. CINA	7,583
WILLIAM R. OJALA	4,025

SIXTY-THIRD DISTRICT

St. Louis (2)

LOREN S. RUTTER	5,137
LEONARD KNE	3,172
James W. Demgen	595
JACK FENA	5,811
Robert R. Wallace	3,146
John J. Spanish	2,312
E. T. BINGER	3,187

SIXTY-FOURTH DISTRICT

Beltrami-Lake of the Woods

LEONARD R. DICKINSON ..... No Contest
LYLE CAUGHEY ..... No Contest

Koochiching

E. J. CHILGREN ..... No Contest

SIXTY-FIFTH DISTRICT

Norman

KENNETH CARLSON ..... No Contest
ALVIN M. JOHNSON ..... No Contest

Mahnomen-Clearwater

	Mahnomen	Clearwater	
L. J. LEE	806	1,079	1,885
MERVIN MILSTEN	1,115	412	1,527
Allen L. Colligan	238	249	487

SIXTY-SIXTH DISTRICT

Pennington-Red Lake	Pennington	Red Lake	
Terry Knutson	63	192	255
STANLEY RADNIECKI	648	688	1,336
ANDREW SKAAR	711	285	996
Art Stenberg	512	404	916

Polk

Clifford R. Cleveland	981
HARVEY A. WILDER	3,835
T. W. THORSON	3,229

SIXTY-SEVENTH DISTRICT

Kittson

VICTOR L. JOHNSON ..... No Contest

Roseau

EVERETT BATTLES ..... No Contest
ANDY W. ERICKSON ..... No Contest

Marshall

RICHARD W. FITZSIMONS ..... No Contest
OSCAR A. ROKKE ..... No Contest

Digitized by Google
Original from UNIVERSITY OF MICHIGAN
Generated on 2013-02-14 19:53 GMT / http://hdl.handle.net/2027/mdp.39015049797619
Creative Commons Zero (CC0) / http://www.hathitrust.org/access_use#cc-zero

General Election Returns

ON ELECTION HELD NOVEMBER 6, 1962

Digitized by Google
Original from UNIVERSITY OF MICHIGAN
Generated on 2013-02-14 19:53 GMT / http://hdl.handle.net/2027/mdp.39015049797619
Creative Commons Zero (CC0) / http://www.hathitrust.org/access_use#cc-zero

RETURNS FOR REPRESENTATIVE IN CONGRESS
GENERAL ELECTION, MINNESOTA, 1962

FIRST DISTRICT	DFL David L. Graven	Republican Albert H. Quie
Dakota	15750	12953
Dodge	1764	3242
Fillmore	2878	6067
Freeborn	6333	7767
Goodhue	4688	8556
Houston	2050	3839
Mower	8330	8504
Olmsted	7531	14154
Rice	5281	7598
Steele	3180	5403
Wabasha	2595	4138
Winona	6576	8411
TOTALS	66956	90632

SECOND DISTRICT	Conrad H. Hammar	Ancher Nelsen
Blue Earth	5109	8315
Brown	3198	6777
Carver	2661	5190
Cottonwood	2184	3953
Faribault	3054	5722
Jackson	2800	3065
LeSueur	3764	4145
McLeod	2708	6371
Martin	2730	6675
Murray	2119	2689
Nicollet	2497	4252
Nobles	3436	3984
Pipestone	1731	2825
Rock	1345	2584
Scott	4460	3874
Sibley	1836	4076
Waseca	1875	3798
Watonwan	2036	3262
TOTALS	49543	81557

THIRD DISTRICT	Irving R. (Irv) Keldsen	Clark MacGregor
Anoka	15176	11370
Suburban Hennepin	42890	76360
TOTALS	58066	87730

FOURTH DISTRICT	Joseph E. Karth	Harry Strong
Ramsey	82932	55422
Washington	10587	8344
TOTALS	93519	63766

FIFTH DISTRICT	Donald M. Fraser	Walter H. Judd
Minneapolis only— TOTALS	87002	80865

	Joseph Johnson Socialist Workers Party
	575

SIXTH DISTRICT	DFL Alec G. Olson	Republican Robert J. Odegard
Benton	3151	3108
Big Stone	2082	1543
Chippewa	3418	2889
Crow Wing	5826	5844
Kandiyohi	6478	4519
Lac qui Parle	2836	2736
Lincoln	2159	1642
Lyon	3739	4152
Meeker	3409	3767
Mille Lacs	2344	3549
Morrison	5673	4243
Redwood	2677	4606
Renville	3972	4649
Sherburne	1937	2544
Stearns	13630	13200
Stevens	2112	2467
Swift	3286	2211
Wright	5180	6279
Yellow Medicine	3401	3014
TOTALS	77310	76962

SEVENTH DISTRICT	Harding C. Noblitt	Odin Langen
Becker	3797	4131
Beltrami	3530	3875
Cass	3116	3546
Clay	5835	7104
Clearwater	1992	1290
Douglas	4150	4399
Grant	2081	1767
Hubbard	1747	2424
Kittson	1626	1817
Lake of the Woods	935	732
Mahnomen	1654	1026
Marshall	2747	2507
Norman	2234	1990
Otter Tail	5742	11244
Pennington	2180	1857
Polk	6833	6058
Pope	2407	2313
Red Lake	1356	764
Roseau	2569	2038
Todd	3736	4114
Traverse	1657	1112
Wadena	1817	2634
Wilkin	1420	1804
TOTALS	65161	70546

EIGHTH DISTRICT	John A. Blatnik	Jerry H. Ketola
Aitkin	3169	2311
Carlton	7382	3256
Chisago	2980	2814
Cook	800	768
Isanti	2660	2036
Itasca	9848	5311
Kanabec	1710	1538
Koochiching	5034	1803
Lake	3833	1457
Pine	3490	2300
St. Louis	60661	29402
TOTALS	101567	52996

Digitized by Google
Original from UNIVERSITY OF MICHIGAN
Generated on 2013-02-14 19:53 GMT / http://hdl.handle.net/2027/mdp.39015049797619
Creative Commons Zero (CC0) / http://www.hathitrust.org/access_use#cc-zero

Generated on 2013-02-14 19:53 GMT / http://hdl.handle.net/2027/mdp.39015049797619
Creative Commons Zero (CC0) / http://www.hathitrust.org/access_use#cc-zero

Digitized by Google

Original from UNIVERSITY OF MICHIGAN

REPORT OF THE STATE CANVASSING BOARD OF THE GENERAL ELECTION NOVEMBER 6, 1962

		CONSTITUTIONAL AMENDMENTS								GOVERNOR Original Returns Only			LT. GOVERNOR	
COUNTIES BY CONGRESSIONAL DISTRICTS	PERSONS WHO VOTED	PINK BALLOTS COUNTED	AMENDMENT 1 YES	AMENDMENT 1 NO	AMENDMENT 2 YES	AMENDMENT 2 NO	AMENDMENT 3 YES	AMENDMENT 3 NO	WHITE BALLOTS COUNTED	KARL F. ROLVAAG DFL	ELMER L. ANDERSEN Republican	WILLIAM BRAATZ Industrial Govt.	A. M. (SANDY) KEITH DFL	C. DONALD PETERSON Republican
FIRST DISTRICT														
Dakota	30416	30416	19033	7373	16140	9990	17276	9377	30416	16281	13384	232	16395	13147
Dodge	5119	5119	3559	1269	2922	1861	3013	1743	5119	1866	3159	18	1987	3034
Fillmore	9145	9136	6335	2474	5287	3425	5453	3250	9143	3024	5980	33	3143	5760
Freeborn	14450	14439	8275	4183	7288	5053	7586	4618	14498	6528	7650	56	6710	7279
Goodhue	13485	13481	9961	3020	8690	4137	8458	4379	13484	4980	8311	66	4940	8342
Houston	6032	6030	3893	2137	3092	2938	3383	2647	6032	2073	3814	37	2155	3677
Mower	17753	17707	11265	3532	8799	5904	10069	4244	17752	9029	8403	79	9053	8136
Olmsted	22575	20255	16666	2965	15637	4208	15349	4042	22571	8259	13853	126	10061	12156
Rice	13070	13045	8541	3715	7473	4942	7599	4661	13070	5590	7227	99	5432	7337
Steele	9257	9257	5508	2052	4649	2958	4950	2570	9257	3460	5574	67	3286	5552
Wabasha	6895	6895	4731	1731	4066	2405	4146	2284	6895	2913	3830	56	2934	3781
Winona	15342	15340	11087	3246	10513	3764	10284	3929	15341	6701	8272	129	6958	8049
Total First District	163539	161120	108854	37697	94556	51585	97566	47744	163528	70704	89457	998	73054	86250
SECOND DISTRICT														
Blue Earth	13922	13922	9708	3316	8419	4461	7414	5521	13922	5192	8386	83	5353	8301
Brown	10317	10314	6162	3740	4606	5240	4565	5243	10316	3763	6305	64	3565	6390
Carver	8220	8220	5008	2380	3988	3243	4270	2941	8220	3083	4958	63	2943	5079
Cottonwood	6391	6390	4171	1956	3425	2707	3364	2779	6391	2291	3953	24	2376	3865
Faribault	9147	9129	5611	3127	4140	4566	4351	4331	9145	3269	5710	33	3286	5611
Jackson	6098	6098	3877	1832	2828	2810	2751	2820	6098	3041	2941	41	3034	2896
La Sueur	8307	8307	5226	2336	4423	3147	4059	3186	8307	4160	3922	58	4032	4018
McLeod	9479	9477	5881	3140	4707	4245	4607	4337	9477	3350	5898	55	3153	6079
Martin	9312	9231	5211	3887	3097	5971	3172	5845	9656	3197	6206	60	3108	6340
Murray	5090	5090	3169	1921	2491	2599	2430	2660	5090	2238	2784	18	2211	2741
Nicollet	7011	6888	4750	1752	3909	2365	3698	2446	7011	2670	4183	42	2666	4140
Nobles	7736	7708	5476	1618	4659	2370	3021	3958	7731	3521	4044	43	3502	3968
Pipestone	4822	4807	3153	989	2385	1709	2562	1543	4819	1826	2877	21	1804	2814

Generated on 2013-02-14 19:53 GMT / http://hdl.handle.net/2027/mdp.39015049797619
Creative Commons Zero (CC0) / http://www.hathitrust.org/access_use#cc-zero

Rock	4064	4042	2557	1044	1577	1925	2002	1503	4060	1381	2617	15	1284	2669
Scott	8935	8933	4903	3025	3866	3993	4242	3627	8935	5146	3537	73	4859	3619
Sibley	6197	6196	3657	2207	2891	2957	2889	2939	6197	2149	3938	25	2028	3971
Waseca	5955	5955	3976	1979	3391	2564	3291	2664	5955	2130	3719	43	2104	3738
Watonwan	5453	5453	3432	2021	2563	2890	2628	2825	5451	2105	3266	18	2052	3295
Total Second District	136456	136160	85928	42270	67365	59762	65316	61168	136781	54512	79304	779	53360	79534
THIRD DISTRICT														
Anoka	27138	27068	19044	6573	16504	8937	17536	7931	27130	16157	10562	243	16193	10723
Hennepin (Sub.)	128567	128567	87900	19038	78269	28456	81069	24822	128567	50114	76182	692	49957	75221
Total Third District	155705	155635	106944	25611	94773	37393	98605	32753	155697	66271	86744	935	66150	85944
DO NOT ADD														
(Total Hennepin)	308774	308774	196428	61287	180812	76724	178372	74335	308774	142342	157122	1307	138226	154512
FOURTH DISTRICT														
Ramsey	151871	151871	82926	31614	73112	41452	72464	39757	151871	80348	67954	940	79649	64473
Washington	19640	19637	13385	4554	10722	6912	11662	6011	19651	9936	9399	149	9978	9338
Total Fourth District	171511	171508	96311	36168	83834	48364	84126	45768	171522	90284	77353	1089	89627	73811
FIFTH DISTRICT														
(Minneapolis only)	180207	180207	108528	42249	102543	48268	97303	49513	180207	92228	80940	615	88269	79291
SIXTH DISTRICT														
Benton	6461	6461	4247	1627	3954	2011	3316	2408	6461	3348	2976	54	3281	2995
Big Stone	3757	3757	2754	1002	2422	1334	2347	1407	3757	2141	1549	19	2176	1501
Chippewa	6459	6458	4542	1916	3978	2480	3872	2586	6459	3222	3132	26	3200	3128
Crow Wing	12141	12123	9163	2176	8340	2931	7783	3381	12139	6232	5710	65	6171	5725
Kandiyohi	11258	11241	8341	2222	7474	3018	6934	3467	11256	6256	4838	47	6230	4828
Lac qui Parle	5745	5745	4043	1293	3411	1874	3295	1939	5745	2777	2882	22	2706	2914
Lincoln	3983	3824	2801	723	1959	1403	2271	1116	3981	2178	1724	19	2119	1698
Lyon	8174	7576	6001	1575	5003	2509	4831	2449	8174	3908	4111	38	3910	3995
Meeker	7387	7387	4834	2553	3942	3445	3990	3397	7386	3343	3908	49	3236	3904
Mille Lacs	6115	6115	3943	1590	3354	2166	2892	2538	6114	2897	3086	46	2791	3144
Morrison	10346	10309	6539	2913	5790	3581	5265	3994	10349	5953	4076	96	5732	4195
Redwood	7626	7626	5229	1934	3997	3161	4188	2929	7626	2737	4764	34	2719	4740
Renville	8971	8967	5939	2540	4827	3495	4814	3595	8971	4009	4804	66	3988	4774
Sherburne	4572	4572	3242	1159	2885	1524	2727	1675	4572	2211	2290	33	2125	2375
Stearns	27608	27608	17645	7925	16148	9652	14421	10939	27608	14217	12895	201	13831	12825
Stevens	4734	4720	3779	788	3606	990	3288	1268	4736	2025	2640	29	2090	2529
Swift	5659	5659	4176	1244	3751	1635	3468	1777	5664	3293	2288	28	3261	2290
Wright	12027	12010	7726	3434	6497	4612	6412	4612	12021	5695	6034	106	5537	6049
Yellow Medicine	6606	6603	4660	1398	3984	2152	3899	2124	6611	3370	3147	29	3376	3087
Total Sixth District	159629	158761	109604	40012	95322	53973	90013	57601	159630	79812	76854	1007	78479	76696

Digitized by Google
Original from UNIVERSITY OF MICHIGAN

Generated on 2013-02-14 19:53 GMT / http://hdl.handle.net/2027/mdp.39015049797619
Creative Commons Zero (CC0) / http://www.hathitrust.org/access_use#cc-zero

Digitized by Google

Original from UNIVERSITY OF MICHIGAN

REPORT OF THE STATE CANVASSING BOARD OF THE GENERAL ELECTION NOVEMBER 6, 1962

COUNTIES BY CONGRESSIONAL DISTRICTS	PERSONS WHO VOTED	CONSTITUTIONAL AMENDMENTS								GOVERNOR Original Returns Only			LT. GOVERNOR	
		PINK BALLOTS COUNTED	AMENDMENT 1 YES	AMENDMENT 1 NO	AMENDMENT 2 YES	AMENDMENT 2 NO	AMENDMENT 3 YES	AMENDMENT 3 NO	WHITE BALLOTS COUNTED	KARL F. ROLVAAG DFL	ELMER L. ANDERSEN Republican	WILLIAM BRAATZ Industrial Govt.	A. M. (SANDY) KEITH DFL	C. DONALD PETERSON Republican
SEVENTH DISTRICT														
Becker	8217	8200	5978	1877	5157	2686	4838	3022	8211	3970	4095	45	4035	3967
Beltrami	7695	7695	5761	1559	5210	2159	5119	2221	7693	3889	3685	26	3861	3619
Cass	7246	7246	5367	1879	4646	2600	4194	3052	7243	3522	3519	72	3289	3622
Clay	13268	13268	10277	2031	8836	3339	8952	3251	13268	5766	7326	44	5958	6989
Clearwater	3413	3381	2443	607	2123	894	1997	989	3413	2058	1300	12	2064	1258
Douglas	8967	8959	6726	1498	6060	2143	5796	2264	8966	4181	4711	44	4169	4622
Grant	4012	4012	2907	696	2801	868	2367	1142	4012	2023	1953	12	2043	1877
Hubbard	4428	4424	2712	1477	2164	2003	2287	1885	4426	1846	2474	32	1848	2430
Kittson	3515	3513	2675	524	2231	907	2256	856	3514	1950	1487	14	1917	1460
Lake of the Woods	1743	1732	1320	355	1044	568	986	570	1743	1041	658	10	1045	644
Mahnomen	2787	2787	1833	658	1594	887	1543	926	2787	1741	971	16	1734	933
Marshall	5384	5384	3875	1078	3154	1690	3036	1814	5384	3130	2135	25	3068	2136
Norman	4364	4338	3352	631	2862	1060	2849	1024	4364	2339	1960	10	2316	1932
Otter Tail	17677	17611	12393	4050	10684	5686	8795	7299	17677	6112	11336	63	6081	11128
Pennington	4154	4154	2939	932	2551	1281	2219	1565	4153	2369	1720	20	2357	1709
Polk	13225	13197	9700	2590	8086	3956	7645	4485	13225	7222	5834	44	7247	5737
Pope	4952	4952	3895	810	3553	1117	3263	1364	4952	2421	2443	34	2413	2417
Red Lake	2223	2198	1528	419	1290	580	1115	750	2223	1476	697	11	1435	664
Roseau	4812	4807	3369	1046	2924	1443	2810	1497	4810	2850	1855	22	2814	1815
Todd	8314	8314	5955	1719	5202	2404	4984	2522	8314	3899	4223	58	3903	4126
Traverse	2879	2874	2062	637	1797	867	1663	994	2879	1634	1192	10	1674	1110
Wadena	4682	4682	3500	954	3058	1350	2850	1551	4682	1922	2676	23	1959	2605
Wilkin	3322	3257	2378	659	1989	986	1932	1035	3319	1547	1737	4	1577	1650
Total Seventh District	141279	140985	102945	28686	89016	41474	83496	46078	141258	68908	69987	651	68807	68450

Generated on 2013-02-14 19:53 GMT / http://hdl.handle.net/2027/mdp.39015049797619
Creative Commons Zero (CC0) / http://www.hathitrust.org/access_use#cc-zero

EIGHTH DISTRICT														
Aitkin	5690	5671	4080	1266	3389	1884	3328	1962	5689	3102	2481	35	3044	2489
Carlton	10790	10767	8158	2001	7404	2703	6816	3130	9950	6968	3656	80	6983	3690
Chisago	6041	6020	3800	1509	3188	2126	3233	2057	6041	2847	3088	40	2822	3110
Cook	1616	1611	1233	256	1075	395	1107	359	1614	657	923	12	681	903
Isanti	4899	4898	3272	1333	3184	1479	2905	1698	4899	2634	2195	23	2588	2235
Itasca	15584	15583	11332	3289	9954	4453	9524	4861	15584	9578	5698	129	9446	5727
Kanabec	3411	3398	2184	906	1867	1208	1606	1462	3411	1657	1698	20	1626	1724
Koochiching	7116	7112	5343	1338	4761	1883	3968	1885	7114	4813	2170	80	4766	2165
Lake	5379	5378	4253	891	3901	1206	3587	1517	5379	3523	1787	31	3564	1761
Pine	6044	6044	4149	1323	3467	1940	3350	2030	6044	3364	2539	51	3285	2579
St. Louis	92606	92606	61962	21685	58656	25627	50912	31952	92606	57842	32772	736	57099	32592
Total Eighth District	159176	159088	109766	35797	100846	44904	90336	52913	158331	96985	59007	1237	95904	58975
State Totals	1267502	1263464	828880	288490	728255	385723	706761	393538	1266954	619704	619646	7311	613650	608951
AMENDED TOTALS (See page 488 also)										619580	619722	7234		

Digitized by Google
Original from UNIVERSITY OF MICHIGAN

Generated on 2013-02-14 19:53 GMT / http://hdl.handle.net/2027/mdp.39015049797619
Creative Commons Zero (CC0) / http://www.hathitrust.org/access_use#cc-zero

Digitized by Google

Original from UNIVERSITY OF MICHIGAN

REPORT OF THE STATE CANVASSING BOARD OF THE GENERAL ELECTION NOVEMBER 6, 1962

COUNTIES BY CONGRESSIONAL DISTRICTS	SECRETARY OF STATE		STATE AUDITOR		STATE TREASURER		ATTORNEY GENERAL		RAILROAD & WAREHOUSE COMMISSIONER		SUPREME COURT ASSOCIATE JUSTICE		SUPREME COURT ASSOCIATE JUSTICE	
	JOSEPH L. DONOVAN DFL	NORBERT A. McCRADY Republican	JOHN D. NEVIN DFL	STAFFORD KING Republican	CLYNE W. OLSON DFL	VAL BJORNSON Republican	WALTER F. MONDALE DFL	ROBERT L. KUNZIG Republican	PAUL A. RASMUSSEN DFL	ROBERT M. (BOB) JOHNSON—Republican	WM. G. DRESSEL	WILLIAM P. MURPHY Incumbent	E. LUTHER MELIN	JAMES C. OTIS Incumbent
FIRST DISTRICT														
Dakota	18923	10590	14946	14418	14731	14635	18760	10685	17075	12146	6978	16811	6236	17777
Dodge	2282	2729	1723	3257	1702	3262	2327	2632	2014	2959	1312	3009	1631	2659
Fillmore	3930	4943	2824	6070	2689	6179	3665	5139	3426	5491	2417	5164	2763	4805
Freeborn	7867	6150	6077	7849	5947	7993	7723	6269	6931	6942	3384	7778	3735	7365
Goodhue	6400	6823	4280	8951	4234	9019	6359	6829	5512	7626	3547	8352	4581	7269
Houston	2629	3227	2021	3781	1958	3835	2353	3392	2272	3493	1472	3554	1761	3292
Mower	10596	6582	8200	8932	8077	9061	10434	6750	9514	7472	5370	9445	5838	8478
Olmsted	10252	11653	7546	14331	7477	14419	10496	11564	8798	12962	4764	12723	4968	11968
Rice	6734	6069	4945	7805	4861	7785	6753	5976	5944	6724	3806	7400	4018	7059
Steele	3457	5626	3011	5834	2963	5927	4017	4836	3519	5321	2174	4430	2522	4015
Wabasha	3493	3250	2565	4125	2477	4190	3297	3351	3019	3591	1668	4322	2056	3839
Winona	8150	6816	6265	8651	6293	8605	7898	6951	7347	7505	3650	10177	4325	9347
Total First District	84713	74458	64403	94004	63409	94910	84082	74374	75371	82232	40542	93165	44434	87873
SECOND DISTRICT														
Blue Earth	6901	6710	4566	8983	4539	9093	6980	6572	5672	7712	3322	8937	3881	8151
Brown	5040	4916	3153	6770	3168	6741	4929	4908	4488	5381	1988	6512	2331	6220
Carver	3774	4208	2677	5332	2541	5357	3680	4326	3215	4654	2540	4348	2558	4296
Cottonwood	3049	3197	2020	4213	1900	4305	3110	3074	2623	3537	1534	3750	1860	3443
Faribault	4433	4482	2915	5963	2813	6082	4655	4205	3856	4981	2486	5356	2932	4882
Jackson	3671	2307	2759	3135	2709	3213	3664	2264	3266	2622	1422	3750	2050	3153
Le Sueur	4894	3204	3787	4296	3697	4322	4785	3275	4350	3647	3088	4080	2572	4420
McLeod	4296	4964	2862	6315	2801	6400	4006	5098	3515	5604	2755	5288	3109	4865
Martin	4412	5042	2532	6827	2480	6964	4962	4618	3844	5479	2193	6074	2583	5677
Murray	2832	2115	2038	2894	1976	2993	2712	2195	2398	2474	1264	3048	1670	2599
Nicollet	3648	3169	2348	4513	2291	4448	3586	3241	3021	3746	1828	4353	2219	3964
Nobles	4298	3177	3327	4135	3241	4252	4351	3114	3809	3603	1770	4787	2109	4402
Pipestone	2324	2317	1671	2949	1653	2972	2038	2542	1892	2673	1233	2780	1379	2582

Generated on 2013-02-14 19:53 GMT / http://hdl.handle.net/2027/mdp.39015049797619
Creative Commons Zero (CC0) / http://www.hathitrust.org/access_use#cc-zero

Rock	1689	2256	1244	2705	1152	2761	1464	2462	1406	2498	996	2414	1099	2255
Scott	5919	2790	4581	3932	4388	4082	5796	2743	5119	3274	2397	4875	2676	4511
Sibley	2722	3271	1812	4192	1768	4210	2649	3315	2312	3609	1616	3448	1978	3051
Waseca	2599	3243	1926	3891	1813	4022	2570	3238	2259	3513	1968	3162	2027	3088
Watonwan	2712	2623	1780	3550	1759	3585	2702	2625	2254	3047	1407	3334	1685	2961
Total Second District	69213	63991	47998	84595	46689	85802	68639	63815	59299	72054	35807	80296	40718	74520
THIRD DISTRICT														
Anoka	19180	7820	14940	11837	14802	12055	19025	7782	16614	9835	7030	17748	8961	15793
Hennepin (Sub.)	61813	63355	44198	80279	44346	80687	64381	61419	53001	71695	30748	61129	37307	55175
Total Third District	80993	71175	59138	92116	59148	92742	83406	69201	69615	81530	37778	78877	46268	70968
DO NOT ADD (Total Hennepin)	164261	129135	125323	165848	125278	168006	171762	125317	145781	147134	74264	136263	91693	118774
FOURTH DISTRICT														
Ramsey	92103	51460	73010	70265	72901	69890	94798	50622	83223	59044	31675	72188	21312	88304
Washington	11842	7446	8997	10292	9004	10337	11902	7406	10908	8293	5099	12149	4705	12803
Total Fourth District	103945	58906	82007	80557	81905	80227	106700	58028	94131	67337	36774	84337	26017	101107
FIFTH DISTRICT (Minneapolis only)	102448	65780	81125	85569	80932	87319	107381	63898	92780	75439	43516	75134	54386	63599
SIXTH DISTRICT														
Benton	4004	2312	2926	3308	2939	3292	3875	2361	3545	2726	1284	4228	1723	3731
Big Stone	2554	1136	2007	1657	1962	1694	2442	1187	2290	1331	838	2468	1247	2060
Chippewa	3841	2460	2985	3296	2890	3427	3650	2610	3433	2843	1530	3973	2305	3236
Crow Wing	7355	4553	5403	6481	5529	6346	7214	4656	6567	5266	2934	7528	3898	6614
Kandiyohi	7363	3711	5701	5363	5642	5399	7281	3744	6677	4277	3108	6714	4137	5643
Lac qui Parle	3406	2159	2536	3035	2459	3153	3237	2306	3005	2553	1356	3495	1928	2872
Lincoln	2601	1242	1997	1830	1880	1980	2444	1327	2225	1527	829	2343	1033	2105
Lyon	4844	3102	3489	4409	3266	4716	4822	3093	4140	3666	1694	5327	2392	4571
Meeker	4139	3077	2982	4246	2942	4290	3965	3222	3562	3572	2227	4141	2744	3575
Mille Lacs	3515	2435	2532	3400	2555	3396	3427	2472	2999	2868	1486	3594	2204	2864
Morrison	6817	3185	5201	4690	5238	4673	6442	3403	6018	3824	2202	6280	3085	5340
Redwood	3565	3901	2418	5019	2301	5158	3412	3992	3439	4391	1818	4641	2131	4273
Renville	5035	3712	3564	5071	3481	5264	4779	3901	4293	4420	2369	5262	2956	4689
Sherburne	2619	1862	1935	2546	1886	2604	2565	1904	2278	2165	1050	2874	1416	2505
Stearns	17590	9282	12375	14537	12532	14149	16339	10149	15468	10999	5605	18203	7051	16386
Stevens	2682	1971	1840	2783	1782	2831	2470	2124	2229	2359	1113	3054	1499	2662
Swift	3772	1747	3030	2503	2961	2582	3726	1792	3487	2010	1564	3354	2235	2685
Wright	6806	4856	4902	6660	5167	6455	6562	4951	5952	5553	3375	6618	4684	5340
Yellow Medicine	3932	2442	3120	3268	3031	3432	3914	2538	3606	2706	1620	4039	2184	3414
Total Sixth District	96440	59145	70943	84102	70443	84841	92566	61732	85213	69056	38002	98136	50852	84565

Digitized by Google
Original from UNIVERSITY OF MICHIGAN

Generated on 2013-02-14 19:53 GMT / http://hdl.handle.net/2027/mdp.39015049797619
Creative Commons Zero (CC0) / http://www.hathitrust.org/access_use#cc-zero

Digitized by Google

Original from UNIVERSITY OF MICHIGAN

REPORT OF THE STATE CANVASSING BOARD OF THE GENERAL ELECTION NOVEMBER 6, 1962

COUNTIES BY CONGRESSIONAL DISTRICTS	SECRETARY OF STATE		STATE AUDITOR		STATE TREASURER		ATTORNEY GENERAL		RAILROAD & WAREHOUSE COMMISSIONER		SUPREME COURT ASSOCIATE JUSTICE		SUPREME COURT ASSOCIATE JUSTICE	
	JOSEPH L. DONOVAN DFL	NORBERT A. McCRADY Republican	JOHN D. NEVIN DFL	STAFFORD KING Republican	CLYNE W. OLSON DFL	VAL BJORNSON Republican	WALTER F. MONDALE DFL	ROBERT L. KUNZIG Republican	PAUL A. RASMUSSEN DFL	ROBERT M. (BOB) JOHNSON—Republican	WM. G. DRESSEL	WILLIAM P. MURPHY Incumbent	E. LUTHER MELIN	JAMES C. OTIS Incumbent
SEVENTH DISTRICT														
Becker	4803	3219	3779	4230	3663	4346	4727	3239	4390	3550	1918	5031	2392	4491
Beltrami	4823	2666	3425	4050	3403	4068	4622	2845	4126	3268	1662	4968	2310	4278
Cass	4179	2813	3036	3927	3004	3942	3909	2983	3613	3270	1584	4495	2154	3935
Clay	7555	5417	5818	7031	5481	7511	7641	5261	6888	5970	3139	8424	3349	8250
Clearwater	2317	1020	1995	1320	1908	1409	2317	995	2177	1102	807	2016	1180	1650
Douglas	5059	3727	3771	4995	3669	5126	4920	3826	4568	4171	2246	5433	3404	4341
Grant	2424	1509	1879	2040	1837	2103	2353	1557	2141	1754	835	2471	1231	2069
Hubbard	2344	1952	1683	2597	1630	2642	2276	1977	1974	2259	925	2794	1287	2455
Kittson	2310	1083	1798	1564	1707	1662	2172	1149	2127	1230	665	2280	1122	1818
Lake of the Woods	1212	490	962	747	879	757	1103	505	1069	572	321	1197	530	868
Mahnomen	2009	678	1660	1010	1567	1109	1992	666	1865	774	595	1784	746	1616
Marshall	3727	1504	2795	2414	2650	2568	3479	1661	3354	1784	1011	3581	1783	2827
Norman	2763	1482	2171	2059	2060	2192	2785	1419	2500	1684	971	2621	1325	2255
Otter Tail	7950	9284	5374	11830	5251	11959	7819	9250	6608	10411	3302	11457	4314	10448
Pennington	2777	1292	2222	1829	2154	1917	2697	1329	2472	1553	704	2963	1335	2308
Polk	8611	4375	6885	6051	6593	6367	8438	4463	7847	5044	2403	9379	3860	7833
Pope	2936	1902	2157	2665	2097	2727	2787	2029	2619	2196	1266	2950	1767	2405
Red Lake	1661	467	1382	755	1327	805	1602	496	1544	543	345	1555	699	1150
Roseau	3317	1351	2593	2042	2499	2158	3096	1473	2977	1599	956	3003	1656	2316
Todd	4858	3216	3497	4544	3421	4606	4423	3541	4165	3820	2009	4708	2435	4266
Traverse	1923	889	1473	1309	1431	1357	1852	942	1693	1082	626	1804	841	1619
Wadena	2372	2202	1607	2955	1664	2913	2175	2382	1921	2506	967	3004	1311	2646
Wilkin	1989	1263	1488	1748	1403	1861	1958	1254	1750	1447	619	2174	824	1979
Total Seventh District	83919	53801	63450	73712	61298	76105	81143	55242	74388	61589	29876	90092	41854	77823

Generated on 2013-02-14 19:53 GMT / http://hdl.handle.net/2027/mdp.39015049797619
Creative Commons Zero (CC0) / http://www.hathitrust.org/access_use#cc-zero

EIGHTH DISTRICT															
Aitkin	3490	2062	2762	2780	2723	2819	3391	2170	3149	2353	1561	3323	1968	2933
Carlton	7883	2760	6501	4092	6401	4234	7661	2960	7328	3275	2819	6852	3679	5935
Chisago	3495	2430	2523	3364	2515	3408	3394	2503	3084	2809	1881	3323	2458	2733
Cook	848	733	626	951	613	959	784	791	709	861	446	980	515	903
Isanti	3015	1791	2433	2375	2341	2421	2960	1820	2703	2014	1255	2861	1715	2270
Itasca	10617	4496	8717	6546	8936	6270	10431	4802	9848	5289	3416	10584	5391	8456
Kanabec	2013	1320	1495	1857	1464	1888	1986	1356	1789	1527	949	1950	1202	1712
Koochiching	5297	1618	4404	2516	4195	2613	5222	1704	4934	1939	1571	4761	2733	3875
Lake	3985	1337	3337	1975	3275	2025	3905	1407	3728	1562	1200	3712	1804	3110
Pine	3872	2012	3022	2848	2980	2864	3780	2091	3494	2349	1564	3455	1970	3085
St. Louis	63375	26529	55148	34152	54440	34491	63352	26727	59892	29354	18023	57676	27090	47650
Total Eighth District	107890	47088	90968	63456	89883	63992	106866	48331	100658	53332	34685	99477	50525	82662
State Totals	729561	494344	560032	658111	553707	665938	730783	494621	651455	562569	296980	699514	355054	643117

Digitized by Google
Original from UNIVERSITY OF MICHIGAN

Generated on 2013-02-14 19:53 GMT / http://hdl.handle.net/2027/mdp.39015049797619
Creative Commons Zero (CC0) / http://www.hathitrust.org/access_use#cc-zero

VOTE FOR STATE SENATOR
GENERAL ELECTION 1962

DISTRICT	COUNTIES	MEMBERS OF SENATE	VOTE	OPPONENTS	VOTE	TOTAL VOTE	SENATOR'S PERCENTAGE OF VOTE
1.	Fillmore	Lew W. Larson	5,202	Jerome O. Gunderson	3,452	8,654	60.1
	Houston	Lew W. Larson	3,042	Jerome O. Gunderson	2,492	5,534	55.0
	Total	Lew W. Larson	8,244	Jerome O. Gunderson	5,944	14,188	58.1
2.	Winona	Roger Laufenburger	7,660	J. R. Keller	7,308	14,968	51.2
3.	Wabasha	Robert R. Dunlap	5,109	Sophus A. Kuhlman	1,489	6,598	77.4
	Olmsted	Robert R. Dunlap	3,145	Sophus A. Kuhlman	1,911	5,056	62.2
	Total	Robert R. Dunlap	8,254	Sophus A. Kuhlman	3,400	11,654	70.8
4.	Olmsted	Harold G. Krieger	8,533	E. W. (Bill) Quirin	7,364	15,897	53.7
5.	Dodge	P. J. Holand	3,106	C. R. (Baldy) Hansen	1,668	4,774	65.1
	Mower	P. J. Holand	8,658	C. R. (Baldy) Hansen	8,463	17,121	50.6
	Total	P. J. Holand	11,764	C. R. (Baldy) Hansen	10,131	21,895	53.7
6.	Goodhue	Clarence G. Langley	7,239	David A. Rockne	5,906	13,145	55.1
7.	Rice	A. O. Sundet	6,933	Clarence M. Purfeerst	5,717	12,650	54.8
8.	Steele	Harold S. Nelson	6,334	Harvey E. Crumb	2,128	8,462	74.9
	Waseca	Harold S. Nelson	3,437	Harvey E. Crumb	2,165	5,602	61.4
	Total	Harold S. Nelson	9,771	Harvey E. Crumb	4,293	14,064	69.5
9.	Freeborn	Rudolph Hanson	9,308	Milton E. Wichmann	3,407	12,715	73.2
10.	Faribault	Ernest J. Anderson	6,202	Lynn Owens	2,248	8,450	73.4
	Martin	Ernest J. Anderson	5,111	Lynn Owens	4,070	9,181	55.7
	Total	Ernest J. Anderson	11,313	Lynn Owens	6,318	17,631	64.2
11.	Blue Earth	Val Imm	12,192	Unopposed	——	12,192	100.0
12.	LeSueur	Michael E. McGuire	4,874	Richard E. (Dick) Mertz	3,226	8,100	60.1
	Scott	Michael E. McGuire	3,651	Richard E. (Dick) Mertz	4,932	8,583	42.5
	Total	Michael E. McGuire	8,525	Richard E. (Dick) Mertz	8,158	16,683	51.1
13.	Dakota	Paul A. Thuet	15,527	Harry Schoen	12,558	28,085	55.3
14.	Carver	Harold R. Popp	4,098	Fred Feltmann, Jr.	3,803	7,901	51.9
	McLeod	Harold R. Popp	5,961	Fred Feltmann, Jr.	3,212	9,173	65.0
	Total	Harold R. Popp	10,059	Fred Feltmann, Jr.	7,015	17,074	58.9
15.	Nicollet	Franklin P. Kroehler	3,215	Howard E. Holcomb	3,449	6,664	48.2
	Sibley	Franklin P. Kroehler	4,052	Howard E. Holcomb	1,789	5,841	69.4
	Total	Franklin P. Kroehler	7,267	Howard E. Holcomb	5,238	12,505	58.1

Digitized by Google
Original from UNIVERSITY OF MICHIGAN

Generated on 2013-02-14 19:53 GMT / http://hdl.handle.net/2027/mdp.39015049797619
Creative Commons Zero (CC0) / http://www.hathitrust.org/access_use#cc-zero

16.	Meeker	Stanley W. Holmquist	5,319	Leo J. Lauerman	1,816	7,135	74.5
	Renville	Stanley W. Holmquist	3,584	Leo J. Lauerman	5,147	8,731	41.0
	Total	Stanley W. Holmquist	8,903	Leo J. Lauerman	6,963	15,866	56.1
17.	Brown	John M. Zwach	8,826	Unopposed	—	8,826	100.0
	Redwood	John M. Zwach	6,557	Unopposed	—	6,557	100.0
	Total	John M. Zwach	15,383	Unopposed	—	15,383	100.0
18.	Cottonwood	W. J. Franz	3,945	Alfred P. Brandt	2,300	6,245	63.2
	Jackson	W. J. Franz	2,894	Alfred P. Brandt	2,946	5,840	49.6
	Watonwan	W. J. Franz	2,663	Alfred P. Brandt	2,423	5,086	52.4
	Total	W. J. Franz	9,502	Alfred P. Brandt	7,669	17,171	55.3
19.	Murray	John L. Olson	2,536	Robert J. Burns	2,162	4,698	54.0
	Nobles	John L. Olson	4,147	Robert J. Burns	3,406	7,553	54.9
	Rock	John L. Olson	2,216	Robert J. Burns	1,526	3,742	59.2
	Total	John L. Olson	8,899	Robert J. Burns	7,094	15,993	55.6
20.	Lincoln	J. A. (Joe) Josefson	2,367	Ordner T. Bundlie	1,313	3,680	64.3
	Lyon	J. A. (Joe) Josefson	5,847	Ordner T. Bundlie	1,905	7,752	75.4
	Pipestone	J. A. (Joe) Josefson	2,326	Ordner T. Bundlie	2,280	4,606	50.5
	Total	J. A. (Joe) Josefson	10,540	Ordner T. Bundlie	5,498	16,038	65.7
21.	Chisago	Howard Nelson	3,710	Ralph W. Johnson	2,007	5,717	64.9
	Isanti	Howard Nelson	1,996	Ralph W. Johnson	2,635	4,631	43.1
	Pine	Howard Nelson	2,480	Ralph W. Johnson	2,901	5,381	46.1
	Total	Howard Nelson	8,186	Ralph W. Johnson	7,543	15,729	52.0
22.	Chippewa	Fay George Child	4,065	Harry Peterson	2,221	6,286	64.7
	Lac qui Parle	Fay George Child	2,669	Harry Peterson	2,921	5,590	47.7
	Yellow Medicine	Fay George Child	3,120	Harry Peterson	3,098	6,218	50.2
	Total	Fay George Child	9,854	Harry Peterson	8,240	18,094	54.5
23.	Kandiyohi	Eugene P. Knudsen	6,073	Howard W. Rundquist	4,704	10,777	56.4
	Swift	Eugene P. Knudsen	2,697	Howard W. Rundquist	2,490	5,187	52.0
	Total	Eugene P. Knudsen	8,770	Howard W. Rundquist	7,194	15,964	54.9
24.	Big Stone	C. J. (Cliff) Benson	2,447	Herman Ellingson	1,226	3,673	66.6
	Grant	C. J. (Cliff) Benson	2,231	Herman Ellingson	1,346	3,577	62.4
	Stevens	C. J. (Cliff) Benson	2,494	Herman Ellingson	2,002	4,496	55.5
	Traverse	C. J. (Cliff) Benson	1,838	Herman Ellingson	861	2,699	68.1
	Total	C. J. (Cliff) Benson	9,010	Herman Ellingson	5,435	14,445	62.4
25.	Douglas	Clifford Lofvegren	5,884	L. C. Schumacher	2,819	8,703	67.6
	Pope	Clifford Lofvegren	2,265	L. C. Schumacher	2,299	4,564	49.6
	Total	Clifford Lofvegren	8,149	L. C. Schumacher	5,118	13,267	61.4
26.	Stearns	Henry M. Harren	8,455	Melvin Muyres	6,306	14,761	57.3
27.	Benton	Raymond Bares	2,952	John L. Richardson	2,952	5,904	50.0
	Sherburne	Raymond Bares	278	John L. Richardson	488	766	36.3
	Stearns	Raymond Bares	5,978	John L. Richardson	4,924	10,902	54.8
	Total	Raymond Bares	9,208	John L. Richardson	8,364	17,572	52.4

Digitized by Google
Original from UNIVERSITY OF MICHIGAN

Generated on 2013-02-14 19:53 GMT / http://hdl.handle.net/2027/mdp.39015049797619
Creative Commons Zero (CC0) / http://www.hathitrust.org/access_use#cc-zero

VOTE FOR STATE SENATOR
GENERAL ELECTION 1962

DISTRICT	COUNTIES	MEMBERS OF SENATE	VOTE	OPPONENTS	VOTE	TOTAL VOTE	SENATOR'S PERCENTAGE OF VOTE
28.	Kanabec	C. C. Mitchell	1,759	Roger B. Ostby	1,145	2,904	60.6
	Mille Lacs	C. C. Mitchell	3,618	Roger B. Ostby	1,804	5,422	66.7
	Sherburne	C. C. Mitchell	2,027	Roger B. Ostby	1,497	3,524	57.5
	Total	C. C. Mitchell	7,404	Roger B. Ostby	4,446	11,850	62.5
29.	Wright	Glen W. Swenson	6,519	Robert Bakke	5,092	11,611	56.1
30.	Hennepin	Richard J. (Dick) Parish	15,911	Reuben D. Lundquist	12,872	28,783	55.3
31.	Hennepin	Henry T. McKnight	19,529	Paul A. Skjervold	7,728	27,257	71.6
32.	Hennepin	Jerome V. Blatz	14,291	Robert L. Hoffman	12,887	27,178	52.6
33.	Hennepin	Alf Bergerud	22,366	Unopposed	——	22,366	100.0
34.	Hennepin	Mel Hansen	11,072	Herman J. Kording	10,430	21,502	51.5
35.	Hennepin	Wayne G. Popham	14,117	Donald E. Miller	9,972	24,089	58.6
36.	Hennepin	Glenn D. McCarty	9,049	Jerry Rosenzweig	5,140	14,189	63.8
37.	Hennepin	Harmon T. Ogdahl	17,459	Lyle C. Howg	7,854	25,313	69.0
38.	Hennepin	Donald O. Wright	3,941	Ross Jordan	2,838	6,779	58.1
39.	Hennepin	Leo D. Mosier	11,416	H. P. (Pat) Goodin	9,158	20,574	55.5
40.	Hennepin	Harold Kalina	5,215	Tony J. Orlicki	2,911	8,126	64.2
41.	Hennepin	Frank E. Adams	11,046	George A. McDonald	7,970	19,016	58.1
42.	Hennepin	Jack Davies	4,451	Ralph L. Mayhood	2,971	7,422	60.0
43.	Ramsey	Claude H. Allen	13,694	Gerald W. Christenson	13,628	27,322	50.1
44.	Ramsey	Clifton Parks	10,437	J. Herman Schauinger	7,904	18,341	56.9
45.	Ramsey	Nicholas D. (Nick) Coleman	9,159	Harold J. O'Loughlin	7,660	16,819	54.5
46.	Ramsey	Karl F. Grittner	5,472	Mary Monsour Leavitt	2,109	7,581	72.2
47.	Ramsey	Edward G. Novak	12,497	Unopposed	——	12,497	100.0
48.	Ramsey	Leslie E. Westin	13,177	Glen F. Northrup	9,810	22,987	57.3
49.	Ramsey	Wendell (Wendy) Anderson	10,173	John D. Wilcyk	4,676	14,849	68.5
50.	Washington	Raphael Salmore	9,512	Wesley E. Tolberg	6,766	——	——
				John Currell (write-in)	2,275	18,553	51.3
51.	Anoka	Vernon S. Holum	14,288	Charles R. Weaver	11,767	26,055	54.8

Digitized by Google
Original from UNIVERSITY OF MICHIGAN

Generated on 2013-02-14 19:53 GMT / http://hdl.handle.net/2027/mdp.39015049797619
Creative Commons Zero (CC0) / http://www.hathitrust.org/access_use#cc-zero

52.	Aitkin	Norman W. Hanson	3,274	Donald J. Diesen	1,868	5,142	63.7
	Carlton	Norman W. Hanson	5,708	Donald J. Diesen	4,724	10,432	54.7
	Total	Norman W. Hanson	8,982	Donald J. Diesen	6,592	15,574	57.7
53.	Crow Wing	Gordon Rosenmeier	9,170	Unopposed	——	9,170	100.0
	Morrison	Gordon Rosenmeier	8,445	Unopposed	——	8,445	100.0
	Total	Gordon Rosenmeier	17,615	Unopposed	——	17,615	100.0
54.	Todd	William C. F. Heuer	4,733	Lyle L. Freer	2,806	7,539	62.8
	Wadena	William C. F. Heuer	1,630	Lyle L. Freer	2,744	4,374	37.3
	Total	William C. F. Heuer	6,363	Lyle L. Freer	5,550	11,913	53.4
55.	Otter Tail	Cliff Ukkelberg	9,685	Harlan L. Nelson	6,717	16,402	59.0
56.	Clay	W. B. (Bill) Dosland	11,589	Unopposed	——	11,589	100.0
	Wilkin	W. B. (Bill) Dosland	2,655	Unopposed	——	2,655	100.0
	Total	W. B. (Bill) Dosland	14,244	Unopposed	——	14,244	100.0
57.	Becker	Norman J. Walz	4,465	A. O. (Al) Torgerson	3,528	7,993	55.9
	Hubbard	Norman J. Walz	2,110	A. O. (Al) Torgerson	1,957	4,067	51.9
	Total	Norman J. Walz	6,575	A. O. (Al) Torgerson	5,485	12,060	54.5
58.	Cass	Benjamin (Ben) Patterson	4,114	V. Shipka	2,577	6,691	61.5
	Itasca	Benjamin (Ben) Patterson	7,734	V. Shipka	7,473	15,207	50.9
	Total	Benjamin (Ben) Patterson	11,848	V. Shipka	10,050	21,898	54.1
59.	St. Louis	Homer M. Carr	15,443	Unopposed	——	15,443	100.0
60.	St. Louis	Richard E. Ferrario	8,590	Bob Michael	3,181	11,771	73.0
61.	Cook	Gordon H. Butler	951	Clark Kennedy	587	1,538	61.8
	Lake	Gordon H. Butler	2,060	Clark Kennedy	3,036	5,096	40.4
	St. Louis	Gordon H. Butler	8,819	Clark Kennedy	4,755	13,574	65.0
	Total	Gordon H. Butler	11,830	Clark Kennedy	8,378	20,208	58.5
62.	St. Louis	Thomas D. Vukelich	14,013	Ralph E. Harvey	6,692	20,705	67.7
63.	St. Louis	R. G. Perpich	8,989	Elmer Peterson	8,768	17,757	50.6
64.	Beltrami	John H. McKee	4,363	Irven W. Anderson	3,128	7,491	58.2
	Koochiching	John H. McKee	3,308	Irven W. Anderson	3,355	6,663	49.6
	Lake of the Woods	John H. McKee	911	Irven W. Anderson	697	1,608	56.7
	Total	John H. McKee	8,582	Irven W. Anderson	7,180	15,762	54.4
65.	Clearwater	Norman Larson	1,537	Kenneth O. Johnstad	1,499	3,036	50.6
	Norman	Norman Larson	2,937	Kenneth O. Johnstad	1,327	4,264	68.9
	Mahnomen	Norman Larson	936	Kenneth O. Johnstad	1,753	2,689	34.8
	Total	Norman Larson	5,410	Kenneth O. Johnstad	4,579	9,989	54.2
66.	Pennington	Harveydale Maruska	2,363	Louis A. Murray	1,604	3,967	59.6
	Polk	Harveydale Maruska	6,649	Louis A. Murray	6,190	12,839	51.8
	Red Lake	Harveydale Maruska	919	Louis A. Murray	1,175	2,094	43.9
	Total	Harveydale Maruska	9,931	Louis A. Murray	8,969	18,900	52.5
67.	Kittson	Donald Sinclair	2,107	Loren O. Jorgenson	1,238	3,345	63.0
	Marshall	Donald Sinclair	2,988	Loren O. Jorgenson	2,210	5,198	57.5
	Roseau	Donald Sinclair	2,484	Loren O. Jorgenson	2,045	4,529	54.8
	Total	Donald Sinclair	7,579	Loren O. Jorgenson	5,493	13,072	58.0

Digitized by Google
Original from UNIVERSITY OF MICHIGAN

Generated on 2013-02-14 19:53 GMT / http://hdl.handle.net/2027/mdp.39015049797619
Creative Commons Zero (CC0) / http://www.hathitrust.org/access_use#cc-zero

VOTE FOR STATE REPRESENTATIVE
GENERAL ELECTION 1962

DISTRICT	COUNTIES	MEMBERS OF HOUSE	VOTE	OPPONENTS	VOTE	REPRESENTATIVE'S TOTAL VOTE	REPRESENTATIVE'S PERCENTAGE OF VOTE
1.	Houston	L. L. Duxbury, Jr.	3,890	Arnold H. Onstad	2,066	5,956	65.3
	Fillmore	Clinton J. Hall	5,494	Harold Harstad	3,245	8,739	62.9
2.	Winona (City)	Virginia Torgerson	5,066	John D. McGill	4,200	9,266	54.7
	Winona (Rural)	George Daley	3,006	Donald McLeod	2,848	5,854	51.3
3.	Wabasha	Charles H. Miller	3,655	Frank Furst	3,023	6,678	54.7
	Olmsted	Alfred Schumann	2,971	Harold Dilworth	2,083	5,054	58.8
4.	Olmsted	Donald W. Fisher	9,501	Paul Kelly	5,827	15,328	62.0
5.	Mower (Rural)	Harvey B. Sathre	4,161	Richard H. Cotter	3,539	7,700	54.0
	Mower (Austin)	Helen McMillan	4,870	Emil Schaffer	4,321	9,191	53.0
	Dodge	Al Falkenhagen	3,019	Robert C. Olson, Jr.	1,895	4,914	61.4
6.	Goodhue	Roy L. Voxland	7,173	John B. Friedrich	6,005	13,178	54.4
7.	Rice	Robert C. Kucera	10,895	Unopposed	——	10,895	100.0
8.	Waseca	Rod Searle	4,288	Lynn Kanne	1,490	5,778	74.2
	Steele	John A. Hartle	5,991	Leo D. Collins	2,720	8,711	68.8
9.	Freeborn	Paul Overgaard	6,962	Edmond F. Conn	6,579	13,541	51.4
10.	Faribault	Arlen I. Erdahl	4,753	Eldon Eckles	4,128	8,881	53.5
	Martin	Kenneth E. Scott	4,904	Arnold Jahn	4,497	9,401	52.2
11.	Blue Earth (Rural)	Roy Schulz	4,178	Elmer H. Peterson	2,058	6,236	67.0
	Blue Earth (Mankato)[1]	C. A. (Gus) Johnson	3,598	Donald E. Swenson	3,598	7,196	50.0
12.	LeSueur	George B. Krenik	4,668	Richard P. Monahan	3,465	8,133	57.4
	Scott[2]	Henry J. Morlock	4,367	John M. Fitzgerald	4,353	8,720	50.08
13.	Dakota (So. St. Paul, etc.)	Edward H. Rasmussen	6,776	Glen V. Holmquist	5,846	12,622	53.7
	Dakota (Rural)	Walter K. Klaus	9,439	Joe Novak	6,583	16,022	58.9
14.	McLeod	Walter C. Jungclaus	5,423	Leonard Pikal	3,806	9,229	58.8
	Carver	Ralph P. Jopp	7,109	Unopposed	——	7,109	100.0
15.	Nicollet	Harold R. Anderson	4,875	Arch Campbell	1,643	6,518	74.8
	Sibley	August B. Mueller	5,327	Unopposed	——	5,327	100.0
16.	Meeker	Fred Berke	3,818	Edward M. Hamm	3,333	7,151	53.4
	Renville	Ernest E. Schafer	5,097	Odean Enestvedt	3,664	8,761	58.2
17.	Redwood	Aubrey W. Dirlam	5,283	Jay Mace	2,021	7,304	72.3
	Brown	Ivan Stone	5,571	Herbert Halvorson	4,316	9,887	56.3
18.	Watonwan	M. K. (Mac) Hegstrom	4,818	Unopposed	——	4,818	100.0
	Cottonwood	Gilbert D. Esau	3,506	Sam Franz	2,742	6,248	56.1
	Jackson	George Mann	4,815	Merrill G. Stolp (write-in)	460	5,275	91.3
19.	Nobles	Wayne R. Bassett	3,954	Wendell Brown	3,615	7,569	52.2
	Rock	Roy H. Cummings	2,530	Walter (Bud) Kuehl	1,432	3,962	63.9
	Murray	Reuben Wee	2,505	Herbert F. Johnson	2,454	4,959	50.5

Digitized by Google
Original from UNIVERSITY OF MICHIGAN

Generated on 2013-02-14 19:53 GMT / http://hdl.handle.net/2027/mdp.39015049797619
Creative Commons Zero (CC0) / http://www.hathitrust.org/access_use#cc-zero

20.	Lincoln	Graham Fuller	2,022	Richard (Dick) Crain	1,912	3,934	51.4
	Pipestone	Verne E. Long	3,155	Russell Voorhees	1,532	4,687	67.3
	Lyon	W. Casper (Cap) Fischer	4,107	Dr. J. J. Kelly	3,907	8,014	51.2
21.	Pine	Joe Gimpl	3,651	J. P. (Jack) Hurley	2,192	5,843	62.5
	Chisago	Robert C. Becklin	2,758	A. Harold Peterson	2,977	5,735	48.1
	Isanti	Robert C. Becklin	2,989	A. Harold Peterson	1,769	4,758	62.8
	Total	Robert C. Becklin	5,747	A. Harold Peterson	4,746	10,493	54.8
22.	Lac qui Parle	Donald E. Pederson	3,000	Alvin O. Hofstad	2,647	5,647	53.1
	Chippewa	George P. Grussing	4,021	Vernon Zempel	2,321	6,342	63.4
	Yellow Medicine	Curtis B. Warnke	3,617	Curtis I. Wilson	2,860	6,477	55.8
23.	Swift	Martin McGowan, Jr.	3,240	Hjalmer Erickson	2,298	5,538	58.5
	Kandiyohi	Wallace F. Gustafson	6,191	Leif Fostervold	4,778	10,969	56.4
24.	Grant	Carl M. Iverson	2,343	J. L. Morton	1,559	3,902	60.0
	Stevens	Carl M. Iverson	2,098	J. L. Morton	2,536	4,634	45.3
	Total	Carl M. Iverson	4,441	J. L. Morton	4,095	8,536	52.0
	Big Stone	Sam R. Barr	2,057	Lem Kaercher	1,623	3,680	55.9
	Traverse	Sam R. Barr	1,515	Lem Kaercher	1,202	2,717	55.8
	Total	Sam R. Barr	3,572	Lem Kaercher	2,825	6,397	55.8
25.	Douglas	Otto E. Clark	5,018	Bernard (Buzz) Sonstegard	3,750	8,768	57.2
	Pope	J. H. Peterson	2,508	Delbert F. Anderson	1,865		
				Harold Jacobson (write-in)	321	4,694	53.4
26.	Stearns (West)	B. F. (Pat) DuBois	3,856	Wm. Zimmerman	3,292	7,148	53.9
	Stearns (East)	John J. Kinzer	4,418	B. J. Brinkman	4,044	8,462	52.2
27.	Stearns	Robert Mahowald	6,101	Dewey Reed	4,969	11,070	55.1
	Benton	Marvin Schumann	3,232	Severyn D. Youso	3,067	6,299	51.3
	Sherburne	Marvin Schumann	460	Severyn D. Youso	301	761	60.4
	Total	Marvin Schumann	3,692	Severyn D. Youso	3,368	7,060	52.3
28. (2)	Kanabec	Glenn A. Blomquist	1,264	Kenneth W. Angstman	1,929	—	22.8
		George E. Grant	1,693	Patrick G. Kilmartin	653	5,539	30.6
	Mille Lacs	Glenn A. Blomquist	3,595	Kenneth W. Angstman	1,831	—	35.5
		George E. Grant	2,817	Patrick G. Kilmartin	1,895	10,138	27.8
	Sherburne	Glenn A. Blomquist	1,632	Kenneth W. Angstman	1,162	—	26.2
		George E. Grant	1,360	Patrick G. Kilmartin	2,069	6,223	21.9
		Glenn A. Blomquist Total	6,491	Kenneth W. Angstman Total	4,922	—	29.6
		George E. Grant Total	5,870	Patrick G. Kilmartin Total	4,617	21,900	26.8
29.	Wright	Victor N. Jude	7,213	Robert F. Lee	4,320	11,533	62.5
30.	Hennepin-East	John P. Wingard	7,513	George Hedlund	6,217	13,730	54.7
	Hennepin-West	Bill Frenzel	8,171	Betty Kane	7,204	15,375	53.1
31.	Hennepin-East	John A. Yngve	9,867	C. V. (Chris) Nelson	4,930	14,797	66.7
	Hennepin-West	Salisbury Adams	8,185	Louis H. Haas	3,642	11,827	69.2
32.	Hennepin-North	W. G. (Bill) Kirchner	7,648	Edward S. (Ed) Schultz	5,169	12,817	59.7
	Hennepin-South	Joseph P. Graw	7,273	Robert H. Peterson	6,321	13,594	53.5

Digitized by Google
Original from UNIVERSITY OF MICHIGAN

Generated on 2013-02-14 19:53 GMT / http://hdl.handle.net/2027/mdp.39015049797619
Creative Commons Zero (CC0) / http://www.hathitrust.org/access_use#cc-zero

VOTE FOR STATE REPRESENTATIVE
GENERAL ELECTION 1962

DISTRICT	COUNTIES	MEMBERS OF HOUSE	VOTE	OPPONENTS	VOTE	REPRESENTATIVE'S TOTAL VOTE	REPRESENTATIVE'S PERCENTAGE OF VOTE
33.	Hennepin-North	Ernie Jacobsen	7,751	Henry H. Feikema	6,466	14,217	54.5
	Hennepin-South	Otto Bang	12,543	John Hines, Jr.	3,628	16,171	77.6
34. (2)	Hennepin	Edw. J. (Eddie) Volstad	12,974	David L. Swanson	10,239	——	31.9
		Stanley A. (Stan) Enebo	12,601	Chas. St. Denis	4,876	40,690	31.0
35. (2)	Hennepin	Lyall A. Schwarzkopf	14,118	Ernest (Jiggs) Donaghue	10,196	——	30.8
		Gary W. Flakne	13,384	Mrs. Louise Kuderling	8,145	45,843	29.2
36. (2)	Hennepin	F. (Fred) Gordon Wright	8,079	Mary Ann Jones	5,974	——	31.1
		Thor Anderson	7,756	Barney Knutson	4,129	25,938	29.9
37. (2)	Hennepin	George A. French	18,162	Unopposed	——	——	51.3
		Harold J. Anderson	17,245	Unopposed	——	35,402	48.7
38. (2)	Hennepin	Douglas M. Head	3,956	Sally Luther	3,243	——	32.4
		Richard H. White	3,545	William (Bill) Hunt	1,479	12,223	29.0
39. (2)	Hennepin	Robert (Bob) Latz	12,335	Helen Santee Johnston	8,276	——	31.7
		Edward J. Gearty	11,822	Walter (Wally) Kowalski	6,468	38,901	30.4
40. (2)	Hennepin	Edward J. (Ed) Tomczyk	6,393	H. O. Silgjord	2,417	——	42.9
		Stanley J. Fudro	6,090		——	14,900	40.9
41. (2)	Hennepin	John P. (Skeets) Skeate	11,712	Robert (Doc) Larson	9,589	——	30.1
		Arnold M. Rose	10,186	George E. Murk	7,388	38,875	26.2
42. (2)	Hennepin	James L. (Jim) Adams	4,992	Leonard A. Johnson	3,669	——	38.9
		Martin O. Sabo	4,170		——	12,831	32.5
43.	Ramsey-North	Robert O. (Bob) Ashbach	11,099	Dick Jones	7,648	18,747	59.2
	Ramsey-South	John Tracy Anderson	5,322	Merrill N. Robinson	4,022	9,344	57.0
44.	Ramsey-North	Robert F. (Bob) Christensen	5,199	Robert R. Doody	4,070	9,269	56.1
	Ramsey-South	Robert W. Johnson	4,570	Henry J. (Hank) Streich	4,462	9,032	50.6
45.	Ramsey-North	William J. (Bill) O'Brien	4,977	Peter S. Popovich	4,886	9,863	50.5
	Ramsey-South	D. D. Wozniak	5,533	Robert A. Nicklaus	2,891	8,424	65.7
46.	Ramsey-North	Richard W. Richie	2,237	William B. Doughty	1,146	3,383	66.1
	Ramsey-South	Ernest A. Beedle	2,930	Robert L. Pavlak	2,443	5,373	54.5
47.	Ramsey-North	Joseph Prifrel	6,680	Ed. Richardson	2,024	8,704	76.7
	Ramsey-South	Anthony (Al) Podgorski	4,686	Roy R. Ryan	3,004	7,690	60.9
48.	Ramsey-North	William B. (Bill) McKenzie	8,708	Albert B. Jansen	6,991	15,699	55.5
	Ramsey-South	Leslie J. (Les) Edhlund	4,155	Henry S. (Hank) Giannini	3,636	7,791	53.3
49.	Ramsey-North	Lyle T. Farmer	4,040	Dan Donovan	3,830	7,870	51.3
	Ramsey-South	Daniel J. (Dan) Slater	4,455	Ray J. McMahon	3,758	8,213	54.2
50. (2)	Washington	Richard W. (Dick) O'Dea	10,708	William P. Kirkwood	6,782	——	32.3
		Howard R. Albertson	10,476	David B. Birt	5,179	33,145	31.6
51. (2)	Anoka	John A. Nordin	14,840	Lois Lee Bradley	8,967	——	35.5
		Connie Burchett	9,930	Ed Chles	8,056	41,793	23.7

Digitized by Google
Original from UNIVERSITY OF MICHIGAN

Generated on 2013-02-14 19:53 GMT / http://hdl.handle.net/2027/mdp.39015049797619
Creative Commons Zero (CC0) / http://www.hathitrust.org/access_use#cc-zero

52.	Aitkin	E. M. Wold	3,073	Birger Nurminen	2,477	5,550	55.4
	Carlton	Bernard (Bernie) Carlson	5,584	Roy W. Ranum	4,859	10,443	53.5
53.	Crow Wing	Charles L. Halsted	8,155	Charles B. Peterson	3,548	11,703	69.7
	Morrison	Gordon Gerling	5,216	Joy E. Probasco	4,607	9,823	53.1
54.	Wadena	Ron Everson	3,255	Matt L. Wirkkala	1,331	4,586	71.0
	Todd	Keith Hinman	4,740	Sam R. St.Pierre	3,231	7,971	59.5
55. (2)	Otter Tail	H. J. Henning	8,936	Peter Van Santen	7,116	——	29.1
		Roy E. Dunn	8,260	George W. Karvonen	6,372	30,684	26.9
56.	Clay	D. H. (Doug) Sillers	7,202	William (Bill) Borchert	5,611	12,813	56.2
	Wilkin	R. N. Nelson	2,952	Unopposed	——	2,952	100.0
57.	Becker	Frank H. DeGroat	4,335	Harry Basford	3,751	8,086	53.6
	Hubbard	Harold Johnson	2,559	Esther Fieldman	1,800	4,359	58.7
58.	Itasca	Art Frick, Sr.	8,520	George Wangensteen	6,711	15,231	55.9
	Cass	Robert G. (Bob) Renner	4,271	H. E. Hanson	2,381	6,652	64.2
59. (2)	St. Louis	Willard M. Munger	11,931	D. T. Grussendorf	8,935	——	34.0
		Francis (Frenchy) LaBrosse	11,550	Edward A. Emberg	2,717	35,133	32.9
60. (2)	St. Louis	Arne C. (Painter) Wanvick	8,139	Albert W. Gerval	5,987	20,990	38.8
		Earl B. Gustafson	6,864		——	——	32.7
61.	St. Louis	Alfred E. France	8,395	Carl L. Lyse	2,473	10,868	77.2
	Cook	William H. House	1,374	Unopposed	——	1,374	100.0
	Lake	William H. House	4,802	Unopposed	——	4,802	100.0
	St. Louis	William H. House	998	Unopposed	——	998	100.0
	Total	William H. House	7,174	Unopposed	——	7,174	100.0
62. (2)	St. Louis	Fred Cina	13,563	William R. Ojala	7,153	——	35.7
		Peter X. Fugina	10,637	Harold W. Grams	6,635	37,988	28.0
63. (2)	St. Louis	Jack Fena	10,049	E. T. Binger	7,525	——	31.5
		Loren S. Rutter	8,579	Leonard Kne	5,722	31,875	26.9
64.	Beltrami	Leonard R. Dickinson	4,193	Lyle Caughey	3,376	7,569	55.4
	Lake of the Woods	Leonard R. Dickinson	1,039	Lyle Caughey	614	1,653	62.8
	Total	Leonard R. Dickinson	5,232	Lyle Caughey	3,990	9,222	56.7
	Koochiching	E. J. Chilgren	6,355	Unopposed	——	6,355	100.0
65.	Norman	Alvin M. Johnson	2,387	Kenneth Carlson	1,836	4,223	56.5
	Mahnomen	L. J. Lee	1,198	Mervin Milsten	1,509	2,707	44.3
	Clearwater	L. J. Lee	1,975	Mervin Milsten	1,368	3,343	59.1
	Total	L. J. Lee	3,173	Mervin Milsten	2,877	6,050	52.4
66.	Pennington	Andrew Skaar	2,318	Stanley Radniecki	1,701	4,019	57.7
	Red Lake	Andrew Skaar	906	Stanley Radniecki	1,227	2,133	42.4
	Total	Andrew Skaar	3,224	Stanley Radniecki	2,928	6,152	52.4
	Polk	Harvey A. Wilder	6,849	T. W. Thorson	5,970	12,819	53.4
67.	Kittson	Victor L. Johnson	3,103	Unopposed	——	3,103	100.0
	Roseau	Everett Battles	3,004	Andy W. Erickson	1,706	4,710	63.8
	Marshall	Richard W. Fitzsimons	3,113	Oscar A. Rokke	2,151	5,264	59.1

1 The Minnesota Supreme Court declared Johnson to be the winner. Its decision rendered no final figures.

2 As the result of a recount, final figures were determined by the First District Court in Scott County to be Morlock 4353 and Fitzgerald 4343. Morlock's percentage then becomes 50.05.

Digitized by Google
Original from UNIVERSITY OF MICHIGAN

JUDICIAL ABSTRACT 1962 GENERAL ELECTION

First District	HAROLD E. FLYNN
Carver	6,727
Dakota	21,504
Goodhue	10,853
LeSueur	6,654
McLeod	7,875
Scott	7,382
Sibley	5,041
TOTAL	66,036

Second District	RONALD E. HACHEY	CLAYTON PARKS	ROBERT V. RENSCH
Ramsey	84,574	93,634	88,164
	ARCHIE L. GINGOLD	**LEONARD J. KEYES**	**EDWARD D. MULALLY**
	94,986	84,599	84,267

Third District	WARREN F. PLUNKETT
Dodge	3,860
Fillmore	6,946
Freeborn	10,312
Houston	4,383
Mower	13,670
Olmsted	16,263
Rice	10,170
Steele	5,855
Wabasha	5,274
Waseca	4,550
Winona	12,912
TOTAL	94,195

Fourth District	DONALD T. BARBEAU*	TOM BERGIN	Jos. C. Vesely
Hennep	198,304	153,013	68,591
	IRVING R. BRAND	**ROLF FOSSEEN**	**THEO. B. KNUTSON**
	174,890	182,212	179,083

Fifth District	CHARLES A. FLINN	L. J. IRVINE	WALTER H. MANN	MILTON D. MASON
Blue Earth	11,085	10,856	10,515	11,927
Brown	8,027	7,559	7,297	7,489
Cottonwood	5,570	4,901	5,261	4,720
Faribault	6,714	7,232	5,784	6,299
Jackson	5,005	4,867	4,719	4,577
Lincoln	2,940	2,673	2,621	2,626
Lyon	6,327	5,846	6,039	5,775
Martin	7,570	8,169	7,261	7,456
Murray	4,230	3,802	3,649	3,712
Nicollet	5,482	5,386	5,345	5,496
Nobles	6,569	5,767	5,716	5,681
Pipestone	4,043	3,225	3,021	3,150
Redwood	6,239	5,694	5,659	5,664
Rock	3,475	2,926	2,890	2,883
Watonwan	4,387	4,223	4,128	4,536
TOTAL	87,663	83,126	79,905	81,991

Digitized by Google
Original from UNIVERSITY OF MICHIGAN
Generated on 2013-02-14 19:53 GMT / http://hdl.handle.net/2027/mdp.39015049797619
Creative Commons Zero (CC0) / http://www.hathitrust.org/access_use#cc-zero

Sixth District	ARTHUR O. ANSELMO	N. S. Chanak	DONALD C. ODDEN	Edward W. Peterson
Carlton	6,702	3,397	6,349	3,708
Cook	971	509	850	618
Lake	3,433	1,596	3,391	1,709
St. Louis	55,093	28,415	60,081	22,465
TOTAL	66,199	33,917	70,671	28,500

Ninth District	ARNOLD C. FORBES	J. H. SYLVESTRE
Aitkin	4,572	4,120
Beltrami	6,689	5,714
Cass	5,849	4,873
Clearwater	2,881	2,618
Crow Wing	10,128	9,313
Hubbard	3,769	3,322
Itasca	12,818	11,982
Kittson	2,871	2,796
Koochiching	6,194	5,736
Lake of the Woods	1,474	1,359
Mahnomen	2,199	2,168
Marshall	4,275	4,078
Norman	3,303	3,353
Pennington	3,320	3,270
Polk	10,744	11,189
Red Lake	1,627	1,801
Roseau	3,757	3,577
TOTAL	86,470	81,269

Tenth District	ROBERT B. GILLESPIE
Anoka	23,531
Chisago	4,752
Isanti	4,170
Kanabec	2,838
Pine	4,742
Sherburne	3,737
Washington	16,153
Wright	9,151
TOTAL	69,074

*Filed by petition for the seat made vacant by the death of Judge Harold N. Rogers and to which Douglas K. Amdahl was appointed by Governor Elmer L. Andersen. The Minnesota Supreme Court declared the appointment of Amdahl valid and the election of Barbeau void.

NOTE: In each judicial district but the fourth and sixth, the incumbent judge was a candidate to succeed himself. In the fourth district Tom Bergin and Joseph C. Vesely were candidates for the office to which Levi M. Hall was elected; Donald T. Barbeau was a candidate for the office to which Harold N. Rogers was elected. In the sixth district Donald C. Odden and Edward W. Peterson were candidates for the office to which Victor H. Johnson was elected; Arthur O. Anselmo and N. S. Chanak were candidates for the office to which Arthur O. Anselmo was appointed.

Digitized by Google
Original from UNIVERSITY OF MICHIGAN
Generated on 2013-02-14 19:53 GMT / http://hdl.handle.net/2027/mdp.39015049797619
Creative Commons Zero (CC0) / http://www.hathitrust.org/access_use#cc-zero

VOTE FOR U. S. REPRESENTATIVE

WITH PERCENTAGES

GENERAL ELECTION 1962

FIRST CONGRESSIONAL DISTRICT

COUNTY	TWO PARTY VOTE	GRAVEN DFL	QUIE REP.	PERCENT DFL
Dakota	28,703	15,750	12,953	54.9
Dodge	5,006	1,764	3,242	35.2
Fillmore	8,945	2,878	6,067	32.2
Freeborn	14,100	6,333	7,767	44.9
Goodhue	13,244	4,688	8,556	35.3
Houston	5,889	2,050	3,839	34.8
Mower	16,834	8,330	8,504	49.5
Olmsted	21,685	7,531	14,154	34.7
Rice	12,879	5,281	7,598	41.0
Steele	8,583	3,180	5,403	37.0
Wabasha	6,733	2,595	4,138	38.5
Winona	14,987	6,576	8,411	43.9
Total	157,588	66,956	90,632	42.5

SECOND CONGRESSIONAL DISTRICT

COUNTY	TWO PARTY VOTE	HAMMAR DFL	NELSEN REP.	PERCENT DFL
Blue Earth	13,424	5,109	8,315	38.1
Brown	9,975	3,198	6,777	32.1
Carver	7,851	2,661	5,190	33.9
Cottonwood	6,137	2,184	3,953	35.6
Faribault	8,776	3,054	5,722	34.8
Jackson	5,865	2,800	3,065	47.7
LeSueur	7,909	3,764	4,145	47.6
McLeod	9,079	2,708	6,371	29.8
Martin	9,045	2,730	6,675	29.0
Murray	4,808	2,119	2,689	44.1
Nicollet	6,749	2,497	4,252	37.0
Nobles	7,420	3,436	3,984	46.3
Pipestone	4,556	1,731	2,825	38.0
Rock	3,929	1,345	2,584	34.2
Scott	8,334	4,460	3,874	53.5
Sibley	5,912	1,836	4,076	31.1
Waseca	5,673	1,875	3,798	33.1
Watonwan	5,298	2,036	3,262	38.4
Total	131,100	49,543	81,557	37.8

THIRD CONGRESSIONAL DISTRICT

COUNTY	TWO PARTY VOTE	KELDSEN DFL	MacGREGOR REP.	PERCENT DFL
Anoka	26,546	15,176	11,370	57.2
Suburban Hennepin	119,250	42,890	76,360	36.0
Total	145,796	58,066	87,730	39.8

FOURTH CONGRESSIONAL DISTRICT

COUNTY	TWO PARTY VOTE	KARTH DFL	STRONG REP.	PERCENT DFL
Ramsey	138,354	82,932	55,422	59.9
Washington	18,931	10,587	8,344	55.9
Total	157,285	93,519	63,766	59.5

FIFTH CONGRESSIONAL DISTRICT

COUNTY	TWO PARTY VOTE	FRASER DFL	JUDD REP.	PERCENT DFL
Minneapolis-Hennepin	167,867	87,002	80,865	51.8
Total	167,867	87,002	80,865	51.8

Digitized by Google
Original from UNIVERSITY OF MICHIGAN
Generated on 2013-02-14 19:53 GMT / http://hdl.handle.net/2027/mdp.39015049797619
Creative Commons Zero (CC0) / http://www.hathitrust.org/access_use#cc-zero

SIXTH CONGRESSIONAL DISTRICT

COUNTY	TWO PARTY VOTE	OLSON DFL	ODEGARD REP.	PERCENT DFL
Benton	6,259	3,151	3,108	50.3
Big Stone	3,625	2,082	1,543	57.4
Chippewa	6,307	3,418	2,889	54.2
Crow Wing	11,670	5,826	5,844	49.9
Kandiyohi	10,997	6,478	4,519	58.9
Lac Qui Parle	5,572	2,836	2,736	50.9
Lincoln	3,801	2,159	1,642	56.8
Lyon	7,891	3,739	4,152	47.4
Meeker	7,176	3,409	3,767	47.5
Mille Lacs	5,893	2,344	3,549	39.8
Morrison	9,916	5,673	4,243	57.2
Redwood	7,283	2,677	4,606	36.8
Renville	8,621	3,972	4,649	46.1
Sherburne	4,481	1,937	2,544	43.2
Stearns	26,830	13,630	13,200	50.8
Stevens	4,579	2,112	2,467	46.1
Swift	5,497	3,286	2,211	59.8
Wright	11,459	5,180	6,279	45.2
Yellow Medicine	6,415	3,401	3,014	53.0
Total	154,272	77,310	76,962	50.1

SEVENTH CONGRESSIONAL DISTRICT

COUNTY	TWO PARTY VOTE	NOBLITT DFL	LANGEN REP.	PERCENT DFL
Becker	7,928	3,797	4,131	47.9
Beltrami	7,405	3,530	3,875	47.7
Cass	6,662	3,116	3,546	46.8
Clay	12,939	5,835	7,104	45.1
Clearwater	3,282	1,992	1,290	60.7
Douglas	8,549	4,150	4,399	48.5
Grant	3,848	2,081	1,767	54.1
Hubbard	4,171	1,747	2,424	41.9
Kittson	3,443	1,626	1,817	47.2
Lake of the Woods	1,667	935	732	56.1
Mahnomen	2,680	1,654	1,026	61.7
Marshall	5,254	2,747	2,507	52.3
Norman	4,224	2,234	1,990	52.9
Otter Tail	16,986	5,742	11,244	33.8
Pennington	4,037	2,180	1,857	54.0
Polk	12,891	6,833	6,058	53.0
Pope	4,720	2,407	2,313	51.0
Red Lake	2,120	1,356	764	64.0
Roseau	4,607	2,569	2,038	55.8
Todd	7,850	3,736	4,114	47.6
Traverse	2,769	1,657	1,112	59.8
Wadena	4,451	1,817	2,634	40.8
Wilkin	3,224	1,420	1,804	44.0
Total	135,707	65,161	70,546	48.0

EIGHTH CONGRESSIONAL DISTRICT

COUNTY	TWO PARTY VOTE	BLATNIK DFL	KETOLA REP.	PERCENT DFL
Aitkin	5,480	3,169	2,311	57.8
Carlton	10,638	7,382	3,256	69.4
Chisago	5,794	2,980	2,814	51.4
Cook	1,568	800	768	51.0
Isanti	4,696	2,660	2,036	56.6
Itasca	15,159	9,848	5,311	65.0
Kanabec	3,248	1,710	1,538	52.6
Koochiching	6,837	5,034	1,803	73.6
Lake	5,290	3,833	1,457	72.5
Pine	5,790	3,490	2,300	60.3
St. Louis	90,063	60,661	29,402	67.4
Total	154,563	101,567	52,996	65.7

Digitized by Google
Original from UNIVERSITY OF MICHIGAN
Generated on 2013-02-14 19:53 GMT / http://hdl.handle.net/2027/mdp.39015049797619
Creative Commons Zero (CC0) / http://www.hathitrust.org/access_use#cc-zero

TWO PARTY VOTE FOR GOVERNOR

WITH PERCENTAGES

GENERAL ELECTION 1962

COUNTY	TWO PARTY VOTE	ROLVAAG DFL	ANDERSEN REP.	PERCENT DFL
FIRST CONGRESSIONAL DISTRICT				
Dakota	29,665	16,281	13,384	54.9
Dodge	5,025	1,866	3,159	37.1
Fillmore	9,004	3,024	5,980	33.6
Freeborn	14,178	6,528	7,650	46.0
Goodhue	13,291	4,980	8,311	37.5
Houston	5,887	2,073	3,814	35.2
Mower	17,432	9,029	8,403	51.8
Olmsted	22,112	8,259	13,853	37.4
Rice	12,817	5,590	7,227	43.6
Steele	9,034	3,460	5,574	38.3
Wabasha	6,743	2,913	3,830	43.2
Winona	14,973	6,701	8,272	44.8
Total	160,161	70,704	89,457	44.1
SECOND CONGRESSIONAL DISTRICT				
Blue Earth	13,578	5,192	8,386	38.2
Brown	10,068	3,763	6,305	37.4
Carver	8,041	3,083	4,958	38.3
Cottonwood	6,244	2,291	3,953	36.7
Faribault	8,979	3,269	5,710	36.4
Jackson	5,982	3,041	2,941	50.8
LeSueur	8,082	4,160	3,922	51.5
McLeod	9,248	3,350	5,898	36.2
Martin	9,463	3,197	6,266	33.8
Murray	5,022	2,238	2,784	44.6
Nicollet	6,853	2,670	4,183	39.0
Nobles	7,565	3,521	4,044	46.5
Pipestone	4,703	1,826	2,877	38.8
Rock	3,998	1,381	2,617	34.5
Scott	8,683	5,146	3,537	59.3
Sibley	6,087	2,149	3,938	35.3
Waseca	5,849	2,130	3,719	36.4
Watonwan	5,371	2,105	3,266	39.2
Total	133,816	54,512	79,304	40.7
THIRD CONGRESSIONAL DISTRICT				
Anoka	26,719	16,157	10,562	60.5
Suburban Hennepin	126,296	50,114	76,182	39.7
Total	153,015	66,271	86,744	43.3
FOURTH CONGRESSIONAL DISTRICT				
Ramsey	148,302	80,348	67,954	54.2
Washington	19,335	9,936	9,399	51.4
Total	167,637	90,284	77,353	53.9
FIFTH CONGRESSIONAL DISTRICT				
Minneapolis-Hennepin	173,168	92,228	80,940	53.3
Total	173,168	92,228	80,940	53.3
SIXTH CONGRESSIONAL DISTRICT				
Benton	6,324	3,348	2,976	52.9
Big Stone	3,690	2,141	1,549	58.0
Chippewa	6,354	3,222	3,132	50.7
Crow Wing	11,942	6,232	5,710	52.2
Kandiyohi	11,094	6,256	4,838	56.4
Lac qui Parle	5,659	2,777	2,882	49.1
Lincoln	3,902	2,178	1,724	55.8
Lyon	8,019	3,908	4,111	48.7
Meeker	7,251	3,343	3,908	46.1
Mille Lacs	5,983	2,897	3,086	48.4
Morrison	10,029	5,953	4,076	59.4
Redwood	7,501	2,737	4,764	36.5
Renville	8,813	4,009	4,804	45.5
Sherburne	4,501	2,211	2,290	49.1
Stearns	27,112	14,217	12,895	52.4
Stevens	4,665	2,025	2,640	43.4
Swift	5,581	3,293	2,288	59.0
Wright	11,729	5,695	6,034	48.6
Yellow Medicine	6,517	3,370	3,147	51.7
Total	156,666	79,812	76,854	50.9

Digitized by Google
Original from UNIVERSITY OF MICHIGAN
Generated on 2013-02-14 19:53 GMT / http://hdl.handle.net/2027/mdp.39015049797619
Creative Commons Zero (CC0) / http://www.hathitrust.org/access_use#cc-zero

COUNTY	TWO PARTY VOTE	ROLVAAG DFL	ANDERSEN REP.	PERCENT DFL
SEVENTH CONGRESSIONAL DISTRICT				
Becker	8,065	3,970	4,095	49.2
Beltrami	7,574	3,889	3,685	51.3
Cass	7,041	3,522	3,519	50.0
Clay	13,092	5,766	7,326	44.0
Clearwater	3,358	2,058	1,300	61.3
Douglas	8,892	4,181	4,711	47.0
Grant	3,976	2,023	1,953	50.9
Hubbard	4,320	1,846	2,474	42.7
Kittson	3,437	1,950	1,487	56.7
Lake of the Woods	1,699	1,041	658	61.3
Mahnomen	2,712	1,741	971	64.2
Marshall	5,265	3,130	2,135	59.4
Norman	4,299	2,339	1,960	54.4
Otter Tail	17,448	6,112	11,336	35.0
Pennington	4,089	2,369	1,720	57.9
Polk	13,056	7,222	5,834	55.3
Pope	4,864	2,421	2,443	49.8
Red Lake	2,173	1,476	697	67.9
Roseau	4,705	2,850	1,855	60.6
Todd	8,122	3,899	4,223	48.0
Traverse	2,826	1,634	1,192	57.8
Wadena	4,598	1,922	2,676	41.8
Wilkin	3,284	1,547	1,737	47.1
Total	138,895	68,908	69,987	49.6
EIGHTH CONGRESSIONAL DISTRICT				
Aitkin	5,583	3,102	2,481	55.6
Carlton	10,624	6,968	3,656	65.6
Chisago	5,935	2,847	3,088	48.0
Cook	1,580	657	923	41.6
Isanti	4,829	2,634	2,195	54.5
Itasca	15,276	9,578	5,698	62.7
Kanabec	3,355	1,657	1,698	49.4
Koochiching	6,983	4,813	2,170	68.9
Lake	5,310	3,523	1,787	66.3
Pine	5,903	3,364	2,539	57.0
St. Louis	90,614	57,842	32,772	63.8
Total	155,992	96,985	59,007	62.2
Statewide Total	1,239,350	619,704	619,646	50.002

AMENDED VOTE AND PERCENTAGES

Blue Earth	13,600	5,192	8,408	38.2
LeSueur	8,133	4,159	3,974	51.1
Watonwan	5,370	2,082	3,288	38.8
Morrison	10,031	5,915	4,116	59.0
Stearns	27,012	14,217	12,795	52.6
Stevens	4,647	2,007	2,640	43.2
Douglas	8,847	4,120	4,727	46.6
Grant	4,003	2,029	1,974	50.7
Otter Tail	17,458	6,122	11,336	35.1
Koochiching	6,987	4,814	2,173	68.9

As a result of the amended returns the percentages for the congressional districts affected remain exactly the same except for the seventh which becomes 49.5%. Rolvaag's statewide percentage becomes 49.994. No breakdown of the county vote resulting from the gubernatorial recount was made by the Ramsey County district court. See page 485.

Digitized by Google
Original from UNIVERSITY OF MICHIGAN
Generated on 2013-02-14 19:53 GMT / http://hdl.handle.net/2027/mdp.39015049797619
Creative Commons Zero (CC0) / http://www.hathitrust.org/access_use#cc-zero

VOTE FOR LIEUTENANT GOVERNOR

WITH PERCENTAGES

GENERAL ELECTION 1962

COUNTY	TWO PARTY VOTE	KEITH DFL	PETERSON REP.	PERCENT DFL
FIRST CONGRESSIONAL DISTRICT				
Dakota	29,542	16,395	13,147	55.5
Dodge	5,021	1,987	3,034	39.6
Fillmore	8,903	3,143	5,760	35.3
Freeborn	13,989	6,710	7,279	48.0
Goodhue	13,282	4,940	8,342	37.2
Houston	5,832	2,155	3,677	37.0
Mower	17,189	9,053	8,136	52.7
Olmsted	22,217	10,061	12,156	45.3
Rice	12,769	5,432	7,337	42.5
Steele	8,838	3,286	5,552	37.2
Wabasha	6,715	2,934	3,781	43.7
Winona	15,007	6,958	8,049	46.4
Total	159,304	73,054	86,250	45.9
SECOND CONGRESSIONAL DISTRICT				
Blue Earth	13,654	5,353	8,301	39.2
Brown	9,955	3,565	6,390	35.8
Carver	8,022	2,943	5,079	36.7
Cottonwood	6,241	2,376	3,865	38.1
Faribault	8,897	3,286	5,611	36.9
Jackson	5,930	3,034	2,896	51.2
LeSueur	8,050	4,032	4,018	50.1
McLeod	9,232	3,153	6,079	34.2
Martin	9,448	3,108	6,340	32.9
Murray	4,952	2,211	2,741	44.6
Nicollet	6,806	2,666	4,140	39.2
Nobles	7,470	3,502	3,968	46.9
Pipestone	4,618	1,804	2,814	39.1
Rock	3,953	1,284	2,669	32.5
Scott	8,478	4,859	3,619	57.3
Sibley	5,999	2,028	3,971	33.8
Waseca	5,842	2,104	3,738	36.0
Watonwan	5,347	2,052	3,295	38.4
Total	132,894	53,360	79,534	40.2
THIRD CONGRESSIONAL DISTRICT				
Anoka	26,916	16,193	10,723	60.2
Suburban Hennepin	125,178	49,957	75,221	39.9
Total	152,094	66,150	85,944	43.5
FOURTH CONGRESSIONAL DISTRICT				
Ramsey	144,122	79,649	64,473	55.3
Washington	19,316	9,978	9,338	51.7
Total	163,438	89,627	73,811	54.8
FIFTH CONGRESSIONAL DISTRICT				
Minneapolis-Hennepin	167,560	88,269	79,291	52.7
Total	167,560	88,269	79,291	52.7

Digitized by Google
Original from UNIVERSITY OF MICHIGAN
Generated on 2013-02-14 19:53 GMT / http://hdl.handle.net/2027/mdp.39015049797619
Creative Commons Zero (CC0) / http://www.hathitrust.org/access_use#cc-zero

COUNTY	TWO PARTY VOTE	KEITH DFL	PETERSON REP.	PERCENT DFL
SIXTH CONGRESSIONAL DISTRICT				
Benton	6,276	3,281	2,995	52.3
Big Stone	3,677	2,176	1,501	59.2
Chippewa	6,328	3,200	3,128	50.6
Crow Wing	11,896	6,171	5,725	51.9
Kandiyohi	11,058	6,230	4,828	56.3
Lac qui Parle	5,620	2,706	2,914	48.1
Lincoln	3,817	2,119	1,698	55.5
Lyon	7,905	3,910	3,995	49.5
Meeker	7,140	3,236	3,904	45.3
Mille Lacs	5,935	2,791	3,144	47.0
Morrison	9,927	5,732	4,195	57.7
Redwood	7,459	2,719	4,740	36.5
Renville	8,762	3,988	4,774	45.5
Sherburne	4,500	2,125	2,375	47.2
Stearns	26,656	13,831	12,825	51.9
Stevens	4,619	2,090	2,529	45.2
Swift	5,551	3,261	2,290	58.7
Wright	11,586	5,537	6,049	47.8
Yellow Medicine	6,463	3,376	3,087	52.2
Total	155,175	78,479	76,696	50.6
SEVENTH CONGRESSIONAL DISTRICT				
Becker	8,002	4,035	3,967	50.4
Beltrami	7,480	3,861	3,619	51.6
Cass	6,911	3,289	3,622	47.6
Clay	12,947	5,958	6,989	46.0
Clearwater	3,322	2,064	1,258	62.1
Douglas	8,791	4,169	4,622	47.4
Grant	3,920	2,043	1,877	52.1
Hubbard	4,278	1,848	2,430	43.2
Kittson	3,377	1,917	1,460	56.8
Lake of the Woods	1,689	1,045	644	61.9
Mahnomen	2,667	1,734	933	65.0
Marshall	5,204	3,068	2,136	59.0
Norman	4,248	2,316	1,932	54.5
Otter Tail	17,209	6,081	11,128	35.3
Pennington	4,066	2,357	1,709	58.0
Polk	12,984	7,247	5,737	55.8
Pope	4,830	2,413	2,417	50.0
Red Lake	2,099	1,435	664	68.4
Roseau	4,629	2,814	1,815	60.8
Todd	8,029	3,903	4,126	48.6
Traverse	2,784	1,674	1,110	60.1
Wadena	4,564	1,959	2,605	42.9
Wilkin	3,227	1,577	1,650	48.9
Total	137,257	68,807	68,450	50.1
EIGHTH CONGRESSIONAL DISTRICT				
Aitkin	5,533	3,044	2,489	55.0
Carlton	10,673	6,983	3,690	65.4
Chisago	5,932	2,822	3,110	47.6
Cook	1,584	681	903	43.0
Isanti	4,823	2,588	2,235	53.7
Itasca	15,173	9,446	5,727	62.3
Kanabec	3,350	1,626	1,724	48.5
Koochiching	6,931	4,766	2,165	68.8
Lake	5,325	3,564	1,761	66.9
Pine	5,864	3,285	2,579	56.0
St. Louis	89,691	57,099	32,592	63.7
Total	154,879	95,904	58,975	61.9
Statewide Total	1,222,601	613,650	608,951	50.2

Digitized by Google
Original from UNIVERSITY OF MICHIGAN
Generated on 2013-02-14 19:53 GMT / http://hdl.handle.net/2027/mdp.39015049797619
Creative Commons Zero (CC0) / http://www.hathitrust.org/access_use#cc-zero

VOTE FOR SECRETARY OF STATE

WITH PERCENTAGES

GENERAL ELECTION 1962

COUNTY	TWO PARTY VOTE	DONOVAN DFL	McCRADY REP.	PERCENT DFL
FIRST CONGRESSIONAL DISTRICT				
Dakota	29,513	18,923	10,590	64.1
Dodge	5,011	2,282	2,729	45.5
Fillmore	8,873	3,930	4,943	44.3
Freeborn	14,017	7,867	6,150	56.1
Goodhue	13,223	6,400	6,823	48.4
Houston	5,856	2,629	3,227	44.9
Mower	17,178	10,596	6,582	61.7
Olmsted	21,905	10,252	11,653	46.8
Rice	12,803	6,734	6,069	52.6
Steele	9,083	3,457	5,626	38.1
Wabasha	6,743	3,493	3,250	51.8
Winona	14,966	8,150	6,816	54.5
Total	159,171	84,713	74,458	53.2
SECOND CONGRESSIONAL DISTRICT				
Blue Earth	13,611	6,901	6,710	50.7
Brown	9,956	5,040	4,916	50.6
Carver	7,982	3,774	4,208	47.3
Cottonwood	6,246	3,049	3,197	48.8
Faribault	8,915	4,433	4,482	49.7
Jackson	5,978	3,671	2,307	61.4
LeSueur	8,098	4,894	3,204	60.4
McLeod	9,260	4,296	4,964	46.4
Martin	9,454	4,412	5,042	46.7
Murray	4,947	2,832	2,115	57.2
Nicollet	6,817	3,648	3,169	53.5
Nobles	7,475	4,298	3,177	57.5
Pipestone	4,641	2,324	2,317	50.1
Rock	3,945	1,689	2,256	42.8
Scott	8,709	5,919	2,790	68.0
Sibley	5,993	2,722	3,271	45.4
Waseca	5,842	2,599	3,243	44.5
Watonwan	5,335	2,712	2,623	50.8
Total	133,204	69,213	63,991	52.0
THIRD CONGRESSIONAL DISTRICT				
Anoka	27,000	19,180	7,820	71.0
Suburban Hennepin	125,168	61,813	63,355	49.4
Total	152,168	80,993	71,175	53.2
FOURTH CONGRESSIONAL DISTRICT				
Ramsey	143,563	92,103	51,460	64.2
Washington	19,288	11,842	7,446	61.4
Total	162,851	103,945	58,906	63.8
FIFTH CONGRESSIONAL DISTRICT				
Minneapolis-Hennepin	168,228	102,448	65,780	60.9
Total	168,228	102,448	65,780	60.9

Digitized by Google
Original from UNIVERSITY OF MICHIGAN
Generated on 2013-02-14 19:53 GMT / http://hdl.handle.net/2027/mdp.39015049797619
Creative Commons Zero (CC0) / http://www.hathitrust.org/access_use#cc-zero

COUNTY	TWO PARTY VOTE	DONOVAN DFL	McCRADY REP.	PERCENT DFL
SIXTH CONGRESSIONAL DISTRICT				
Benton	6,316	4,004	2,312	63.4
Big Stone	3,690	2,554	1,136	69.2
Chippewa	6,301	3,841	2,460	61.0
Crow Wing	11,908	7,355	4,553	61.8
Kandiyohi	11,074	7,363	3,711	66.5
Lac qui Parle	5,565	3,406	2,159	61.2
Lincoln	3,843	2,601	1,242	67.7
Lyon	7,946	4,844	3,102	61.0
Meeker	7,216	4,139	3,077	57.4
Mille Lacs	5,950	3,515	2,435	59.1
Morrison	10,002	6,817	3,185	68.2
Redwood	7,466	3,565	3,901	47.7
Renville	8,747	5,035	3,712	57.6
Sherburne	4,481	2,619	1,862	58.4
Stearns	26,872	17,590	9,282	65.5
Stevens	4,653	2,682	1,971	57.6
Swift	5,519	3,772	1,747	68.3
Wright	11,662	6,806	4,856	58.4
Yellow Medicine	6,374	3,932	2,442	61.7
Total	155,585	96,440	59,145	62.0
SEVENTH CONGRESSIONAL DISTRICT				
Becker	8,022	4,803	3,219	59.9
Beltrami	7,489	4,823	2,666	64.4
Cass	6,992	4,179	2,813	59.8
Clay	12,972	7,555	5,417	58.2
Clearwater	3,337	2,317	1,020	69.4
Douglas	8,786	5,059	3,727	57.6
Grant	3,933	2,424	1,509	61.6
Hubbard	4,296	2,344	1,952	54.6
Kittson	3,393	2,310	1,083	68.1
Lake of the Woods	1,702	1,212	490	71.2
Mahnomen	2,687	2,009	678	74.8
Marshall	5,231	3,727	1,504	71.2
Norman	4,245	2,763	1,482	65.1
Otter Tail	17,234	7,950	9,284	46.1
Pennington	4,069	2,777	1,292	68.2
Polk	12,986	8,611	4,375	66.3
Pope	4,838	2,936	1,902	60.7
Red Lake	2,128	1,661	467	78.1
Roseau	4,668	3,317	1,351	71.1
Todd	8,074	4,858	3,216	60.2
Traverse	2,812	1,923	889	68.4
Wadena	4,574	2,372	2,202	51.9
Wilkin	3,252	1,989	1,263	61.2
Total	137,720	83,919	53,801	60.9
EIGHTH CONGRESSIONAL DISTRICT				
Aitkin	5,552	3,490	2,062	62.9
Carlton	10,643	7,883	2,760	74.1
Chisago	5,925	3,495	2,430	59.0
Cook	1,581	848	733	53.6
Isanti	4,806	3,015	1,791	62.7
Itasca	15,113	10,617	4,496	70.3
Kanabec	3,333	2,013	1,320	60.4
Koochiching	6,915	5,297	1,618	76.6
Lake	5,322	3,985	1,337	74.9
Pine	5,884	3,872	2,012	65.8
St. Louis	89,904	63,375	26,529	70.5
Total	154,978	107,890	47,088	69.6
Statewide Total	1,223,905	729,561	494,344	59.6

Digitized by Google
Original from UNIVERSITY OF MICHIGAN
Generated on 2013-02-14 19:53 GMT / http://hdl.handle.net/2027/mdp.39015049797619
Creative Commons Zero (CC0) / http://www.hathitrust.org/access_use#cc-zero

VOTE FOR STATE AUDITOR

WITH PERCENTAGES

GENERAL ELECTION 1962

COUNTY	TWO PARTY VOTE	NEVIN DFL	KING REP.	PERCENT DFL
FIRST CONGRESSIONAL DISTRICT				
Dakota	29,364	14,946	14,418	50.9
Dodge	4,980	1,723	3,257	34.6
Fillmore	8,894	2,824	6,070	31.8
Freeborn	13,926	6,077	7,849	43.6
Goodhue	13,231	4,280	8,951	32.3
Houston	5,802	2,021	3,781	34.8
Mower	17,132	8,200	8,932	47.9
Olmsted	21,877	7,546	14,331	34.5
Rice	12,750	4,945	7,805	38.8
Steele	8,845	3,011	5,834	34.0
Wabasha	6,690	2,565	4,125	38.3
Winona	14,916	6,265	8,651	42.0
Total	158,407	64,403	94,004	40.7
SECOND CONGRESSIONAL DISTRICT				
Blue Earth	13,549	4,566	8,983	33.7
Brown	9,923	3,153	6,770	31.8
Carver	8,009	2,677	5,332	33.4
Cottonwood	6,233	2,020	4,213	32.4
Faribault	8,878	2,915	5,963	32.8
Jackson	5,894	2,759	3,135	46.8
LeSueur	8,083	3,787	4,296	46.9
McLeod	9,177	2,862	6,315	31.2
Martin	9,359	2,532	6,827	27.1
Murray	4,932	2,038	2,894	41.3
Nicollet	6,861	2,348	4,513	34.2
Nobles	7,462	3,327	4,135	44.6
Pipestone	4,620	1,671	2,949	36.2
Rock	3,949	1,244	2,705	31.5
Scott	8,513	4,581	3,932	53.8
Sibley	6,004	1,812	4,192	30.2
Waseca	5,817	1,926	3,891	33.1
Watonwan	5,330	1,780	3,550	33.4
Total	132,593	47,998	84,595	36.2
THIRD CONGRESSIONAL DISTRICT				
Anoka	26,777	14,940	11,837	55.8
Suburban Hennepin	124,477	44,198	80,279	35.5
Total	151,254	59,138	92,116	39.1
FOURTH CONGRESSIONAL DISTRICT				
Ramsey	143,275	73,010	70,265	51.0
Washington	19,289	8,997	10,292	46.6
Total	162,564	82,007	80,557	50.4
FIFTH CONGRESSIONAL DISTRICT				
Minneapolis-Hennepin	166,694	81,125	85,569	48.7
Total	166,694	81,125	85,569	48.7

Digitized by Google
Original from UNIVERSITY OF MICHIGAN
Generated on 2013-02-14 19:53 GMT / http://hdl.handle.net/2027/mdp.39015049797619
Creative Commons Zero (CC0) / http://www.hathitrust.org/access_use#cc-zero

COUNTY	TWO PARTY VOTE	NEVIN DFL	KING REP.	PERCENT DFL
SIXTH CONGRESSIONAL DISTRICT				
Benton	6,234	2,926	3,308	46.9
Big Stone	3,664	2,007	1,657	54.8
Chippewa	6,281	2,985	3,296	47.5
Crow Wing	11,884	5,403	6,481	45.5
Kandiyohi	11,064	5,701	5,363	51.5
Lac qui Parle	5,571	2,536	3,035	45.5
Lincoln	3,827	1,997	1,830	52.2
Lyon	7,898	3,489	4,409	44.2
Meeker	7,228	2,982	4,246	41.3
Mille Lacs	5,932	2,532	3,400	42.7
Morrison	9,891	5,201	4,690	52.6
Redwood	7,437	2,418	5,019	32.5
Renville	8,635	3,564	5,071	41.3
Sherburne	4,481	1,935	2,546	43.2
Stearns	26,912	12,375	14,537	46.0
Stevens	4,623	1,840	2,783	39.8
Swift	5,533	3,030	2,503	54.8
Wright	11,562	4,902	6,660	42.4
Yellow Medicine	6,388	3,120	3,268	48.8
Total	155,045	70,943	84,102	45.8
SEVENTH CONGRESSIONAL DISTRICT				
Becker	8,009	3,779	4,230	47.2
Beltrami	7,475	3,425	4,050	45.8
Cass	6,963	3,036	3,927	43.6
Clay	12,849	5,818	7,031	45.3
Clearwater	3,315	1,995	1,320	60.2
Douglas	8,766	3,771	4,995	43.0
Grant	3,919	1,879	2,040	47.9
Hubbard	4,280	1,683	2,597	39.3
Kittson	3,362	1,798	1,564	53.5
Lake of the Woods	1,709	962	747	56.3
Mahnomen	2,670	1,660	1,010	62.2
Marshall	5,209	2,795	2,414	53.7
Norman	4,230	2,171	2,059	51.3
Otter Tail	17,204	5,374	11,830	31.2
Pennington	4,051	2,222	1,829	54.9
Polk	12,936	6,885	6,051	53.2
Pope	4,822	2,157	2,665	44.7
Red Lake	2,137	1,382	755	64.7
Roseau	4,635	2,593	2,042	55.9
Todd	8,041	3,497	4,544	43.5
Traverse	2,782	1,473	1,309	52.9
Wadena	4,562	1,607	2,955	35.2
Wilkin	3,236	1,488	1,748	46.0
Total	137,162	63,450	73,712	46.3
EIGHTH CONGRESSIONAL DISTRICT				
Aitkin	5,542	2,762	2,780	49.8
Carlton	10,593	6,501	4,092	61.4
Chisago	5,887	2,523	3,364	42.9
Cook	1,577	626	951	39.7
Isanti	4,808	2,433	2,375	50.6
Itasca	15,263	8,717	6,546	57.1
Kanabec	3,352	1,495	1,857	44.6
Koochiching	6,920	4,404	2,516	63.6
Lake	5,312	3,337	1,975	62.8
Pine	5,870	3,022	2,848	51.5
St. Louis	89,300	55,148	34,152	61.8
Total	154,424	90,968	63,456	58.9
Statewide Total	1,218,143	560,032	658,111	45.9

Digitized by Google
Original from UNIVERSITY OF MICHIGAN
Generated on 2013-02-14 19:53 GMT / http://hdl.handle.net/2027/mdp.39015049797619
Creative Commons Zero (CC0) / http://www.hathitrust.org/access_use#cc-zero

VOTE FOR STATE TREASURER

WITH PERCENTAGES

GENERAL ELECTION 1962

COUNTY	TWO PARTY VOTE	OLSON DFL	BJORNSON REP.	PERCENT DFL
FIRST CONGRESSIONAL DISTRICT				
Dakota	29,366	14,731	14,635	50.2
Dodge	4,964	1,702	3,262	34.3
Fillmore	8,868	2,689	6,179	30.3
Freeborn	13,940	5,947	7,993	42.7
Goodhue	13,253	4,234	9,019	31.9
Houston	5,793	1,958	3,835	33.8
Mower	17,138	8,077	9,061	47.1
Olmsted	21,896	7,477	14,419	34.1
Rice	12,646	4,861	7,785	38.4
Steele	8,890	2,963	5,927	33.3
Wabasha	6,667	2,477	4,190	37.2
Winona	14,898	6,293	8,605	42.2
Total	158,319	63,409	94,910	40.1
SECOND CONGRESSIONAL DISTRICT				
Blue Earth	13,632	4,539	9,093	33.3
Brown	9,909	3,168	6,741	32.0
Carver	7,898	2,541	5,357	32.2
Cottonwood	6,205	1,900	4,305	30.6
Faribault	8,895	2,813	6,082	31.6
Jackson	5,922	2,709	3,213	45.7
LeSueur	8,019	3,697	4,322	46.1
McLeod	9,201	2,801	6,400	30.4
Martin	9,444	2,480	6,964	26.3
Murray	4,969	1,976	2,993	39.8
Nicollet	6,739	2,291	4,448	34.0
Nobles	7,493	3,241	4,252	43.3
Pipestone	4,625	1,653	2,972	35.7
Rock	3,913	1,152	2,761	29.4
Scott	8,470	4,388	4,082	51.8
Sibley	5,978	1,768	4,210	29.6
Waseca	5,835	1,813	4,022	31.1
Watonwan	5,344	1,759	3,585	32.9
Total	132,491	46,689	85,802	35.2
THIRD CONGRESSIONAL DISTRICT				
Anoka	26,857	14,802	12,055	55.1
Suburban Hennepin	125,033	44,346	80,687	35.5
Total	151,890	59,148	92,742	38.9
FOURTH CONGRESSIONAL DISTRICT				
Ramsey	142,791	72,901	69,890	51.1
Washington	19,341	9,004	10,337	46.6
Total	162,132	81,905	80,227	50.5
FIFTH CONGRESSIONAL DISTRICT				
Minneapolis-Hennepin	168,251	80,932	87,319	48.1
Total	168,251	80,932	87,319	48.1

Digitized by Google
Original from UNIVERSITY OF MICHIGAN
Generated on 2013-02-14 19:53 GMT / http://hdl.handle.net/2027/mdp.39015049797619
Creative Commons Zero (CC0) / http://www.hathitrust.org/access_use#cc-zero

COUNTY	TWO PARTY VOTE	OLSON DFL	BJORNSON REP.	PERCENT DFL
SIXTH CONGRESSIONAL DISTRICT				
Benton	6,231	2,939	3,292	47.2
Big Stone	3,656	1,962	1,694	53.7
Chippewa	6,317	2,890	3,427	45.7
Crow Wing	11,875	5,529	6,346	46.6
Kandiyohi	11,041	5,642	5,399	51.1
Lac qui Parle	5,612	2,459	3,153	43.8
Lincoln	3,860	1,880	1,980	48.7
Lyon	7,982	3,266	4,716	40.9
Meeker	7,232	2,942	4,290	40.7
Mille Lacs	5,951	2,555	3,396	42.9
Morrison	9,911	5,238	4,673	52.9
Redwood	7,459	2,301	5,158	30.8
Renville	8,745	3,481	5,264	39.8
Sherburne	4,490	1,886	2,604	42.0
Stearns	26,681	12,532	14,149	47.0
Stevens	4,613	1,782	2,831	38.6
Swift	5,543	2,961	2,582	53.4
Wright	11,622	5,167	6,455	44.5
Yellow Medicine	6,463	3,031	3,432	46.9
Total	155,284	70,443	84,841	45.4
SEVENTH CONGRESSIONAL DISTRICT				
Becker	8,009	3,663	4,346	45.7
Beltrami	7,471	3,403	4,068	45.5
Cass	6,946	3,004	3,942	43.2
Clay	12,992	5,481	7,511	42.2
Clearwater	3,317	1,908	1,409	57.5
Douglas	8,795	3,669	5,126	41.7
Grant	3,940	1,837	2,103	46.6
Hubbard	4,272	1,630	2,642	38.2
Kittson	3,369	1,707	1,662	50.7
Lake of the Woods	1,636	879	757	53.7
Mahnomen	2,676	1,567	1,109	58.6
Marshall	5,218	2,650	2,568	50.8
Norman	4,252	2,060	2,192	48.4
Otter Tail	17,210	5,251	11,959	30.5
Pennington	4,071	2,154	1,917	52.9
Polk	12,960	6,593	6,367	50.9
Pope	4,824	2,097	2,727	43.5
Red Lake	2,132	1,327	805	62.2
Roseau	4,657	2,499	2,158	53.7
Todd	8,027	3,421	4,606	42.6
Traverse	2,788	1,431	1,357	51.3
Wadena	4,577	1,664	2,913	36.4
Wilkin	3,264	1,403	1,861	43.0
Total	137,403	61,298	76,105	44.6
EIGHTH CONGRESSIONAL DISTRICT				
Aitkin	5,542	2,723	2,819	49.1
Carlton	10,635	6,401	4,234	60.2
Chisago	5,923	2,515	3,408	42.5
Cook	1,572	613	959	39.0
Isanti	4,762	2,341	2,421	49.2
Itasca	15,206	8,936	6,270	58.8
Kanabec	3,352	1,464	1,888	43.7
Koochiching	6,808	4,195	2,613	61.6
Lake	5,300	3,275	2,025	61.8
Pine	5,844	2,980	2,864	51.0
St. Louis	88,931	54,440	34,491	61.2
Total	153,875	89,883	63,992	58.4
Statewide Total	1,219,645	553,707	665,938	45.4

Digitized by Google
Original from UNIVERSITY OF MICHIGAN
Generated on 2013-02-14 19:53 GMT / http://hdl.handle.net/2027/mdp.39015049797619
Creative Commons Zero (CC0) / http://www.hathitrust.org/access_use#cc-zero

VOTE FOR ATTORNEY GENERAL

WITH PERCENTAGES

GENERAL ELECTION 1962

COUNTY	TWO PARTY VOTE	MONDALE DFL	KUNZIG REP.	PERCENT DFL
FIRST CONGRESSIONAL DISTRICT				
Dakota	29,445	18,760	10,685	63.7
Dodge	4,959	2,327	2,632	46.9
Fillmore	8,804	3,665	5,139	41.6
Freeborn	13,992	7,723	6,269	55.2
Goodhue	13,188	6,359	6,829	48.2
Houston	5,745	2,353	3,392	41.0
Mower	17,184	10,434	6,750	60.7
Olmsted	22,060	10,496	11,564	47.6
Rice	12,729	6,753	5,976	53.1
Steele	8,853	4,017	4,836	45.4
Wabasha	6,648	3,297	3,351	49.6
Winona	14,849	7,898	6,951	53.2
Total	158,456	84,082	74,374	53.1
SECOND CONGRESSIONAL DISTRICT				
Blue Earth	13,552	6,980	6,572	51.5
Brown	9,837	4,929	4,908	50.1
Carver	8,006	3,680	4,326	46.0
Cottonwood	6,184	3,110	3,074	50.3
Faribault	8,860	4,655	4,205	52.5
Jackson	5,928	3,664	2,264	61.8
LeSueur	8,060	4,785	3,275	59.4
McLeod	9,104	4,006	5,098	44.0
Martin	9,580	4,962	4,618	51.8
Murray	4,907	2,712	2,195	55.3
Nicollet	6,827	3,586	3,241	52.5
Nobles	7,465	4,351	3,114	58.3
Pipestone	4,580	2,038	2,542	44.5
Rock	3,926	1,464	2,462	37.3
Scott	8,539	5,796	2,743	67.9
Sibley	5,964	2,649	3,315	44.4
Waseca	5,808	2,570	3,238	44.2
Watonwan	5,327	2,702	2,625	50.7
Total	132,454	68,639	63,815	51.8
THIRD CONGRESSIONAL DISTRICT				
Anoka	26,807	19,025	7,782	71.0
Suburban Hennepin	125,800	64,381	61,419	51.2
Total	152,607	83,406	69,201	54.7
FOURTH CONGRESSIONAL DISTRICT				
Ramsey	145,420	94,798	50,622	65.2
Washington	19,308	11,902	7,406	61.6
Total	164,728	106,700	58,028	64.8
FIFTH CONGRESSIONAL DISTRICT				
Minneapolis-Hennepin	171,279	107,381	63,898	62.7
Total	171,279	107,381	63,898	62.7

Generated on 2013-02-14 19:53 GMT / http://hdl.handle.net/2027/mdp.39015049797619
Creative Commons Zero (CC0) / http://www.hathitrust.org/access_use#cc-zero
Digitized by Google
Original from UNIVERSITY OF MICHIGAN

COUNTY	TWO PARTY VOTE	MONDALE DFL	KUNZIG REP.	PERCENT DFL
SIXTH CONGRESSIONAL DISTRICT				
Benton	6,236	3,875	2,361	62.1
Big Stone	3,629	2,442	1,187	67.3
Chippewa	6,260	3,650	2,610	58.3
Crow Wing	11,870	7,214	4,656	60.8
Kandiyohi	11,025	7,281	3,744	66.0
Lac qui Parle	5,543	3,237	2,306	58.4
Lincoln	3,771	2,444	1,327	64.8
Lyon	7,915	4,822	3,093	60.9
Meeker	7,187	3,965	3,222	55.2
Mille Lacs	5,899	3,427	2,472	58.1
Morrison	9,845	6,442	3,403	65.4
Redwood	7,404	3,412	3,992	46.1
Renville	8,680	4,779	3,901	55.1
Sherburne	4,469	2,565	1,904	57.4
Stearns	26,488	16,339	10,149	61.7
Stevens	4,594	2,470	2,124	53.8
Swift	5,518	3,726	1,792	67.5
Wright	11,513	6,562	4,951	57.0
Yellow Medicine	6,452	3,914	2,538	60.7
Total	154,298	92,566	61,732	60.0
SEVENTH CONGRESSIONAL DISTRICT				
Becker	7,966	4,727	3,239	59.3
Beltrami	7,467	4,622	2,845	61.9
Cass	6,892	3,909	2,983	56.7
Clay	12,902	7,641	5,261	59.2
Clearwater	3,312	2,317	995	70.0
Douglas	8,746	4,920	3,826	56.3
Grant	3,910	2,353	1,557	60.2
Hubbard	4,253	2,276	1,977	53.5
Kittson	3,321	2,172	1,149	65.4
Lake of the Woods	1,608	1,103	505	68.6
Mahnomen	2,658	1,992	666	74.9
Marshall	5,140	3,479	1,661	67.7
Norman	4,204	2,785	1,419	66.2
Otter Tail	17,069	7,819	9,250	45.8
Pennington	4,026	2,697	1,329	67.0
Polk	12,901	8,438	4,463	65.4
Pope	4,816	2,787	2,029	57.9
Red Lake	2,098	1,602	496	76.4
Roseau	4,569	3,096	1,473	67.8
Todd	7,964	4,423	3,541	55.5
Traverse	2,794	1,852	942	66.3
Wadena	4,557	2,175	2,382	47.7
Wilkin	3,212	1,958	1,254	61.0
Total	136,385	81,143	55,242	59.5
EIGHTH CONGRESSIONAL DISTRICT				
Aitkin	5,561	3,391	2,170	61.0
Carlton	10,621	7,661	2,960	72.1
Chisago	5,897	3,394	2,503	57.6
Cook	1,575	784	791	49.8
Isanti	4,780	2,960	1,820	61.9
Itasca	15,233	10,431	4,802	68.5
Kanabec	3,342	1,986	1,356	59.4
Koochiching	6,926	5,222	1,704	75.4
Lake	5,312	3,905	1,407	73.5
Pine	5,871	3,780	2,091	64.4
St. Louis	90,079	63,352	26,727	70.3
Total	155,197	106,866	48,331	68.9
Statewide Total	1,225,404	730,783	494,621	59.6

Digitized by Google
Original from UNIVERSITY OF MICHIGAN
Generated on 2013-02-14 19:53 GMT / http://hdl.handle.net/2027/mdp.39015049797619
Creative Commons Zero (CC0) / http://www.hathitrust.org/access_use#cc-zero

VOTE FOR RAILROAD AND WAREHOUSE COMMISSIONER

WITH PERCENTAGES

GENERAL ELECTION 1962

COUNTY	TWO PARTY VOTE	RASMUSSEN DFL	JOHNSON REP.	PERCENT DFL
FIRST CONGRESSIONAL DISTRICT				
Dakota	29,221	17,075	12,146	58.4
Dodge	4,973	2,014	2,959	40.5
Fillmore	8,917	3,426	5,491	38.4
Freeborn	13,873	6,931	6,942	50.0
Goodhue	13,138	5,512	7,626	42.0
Houston	5,765	2,272	3,493	39.4
Mower	16,986	9,514	7,472	56.0
Olmsted	21,760	8,798	12,962	40.4
Rice	12,668	5,944	6,724	46.9
Steele	8,840	3,519	5,321	39.8
Wabasha	6,610	3,019	3,591	45.7
Winona	14,852	7,347	7,505	49.5
Total	157,603	75,371	82,232	47.8
SECOND CONGRESSIONAL DISTRICT				
Blue Earth	13,384	5,672	7,712	42.4
Brown	9,869	4,488	5,381	45.5
Carver	7,869	3,215	4,654	40.9
Cottonwood	6,160	2,623	3,537	42.6
Faribault	8,837	3,856	4,981	43.6
Jackson	5,888	3,266	2,622	55.5
LeSueur	7,997	4,350	3,647	54.4
McLeod	9,119	3,515	5,604	38.5
Martin	9,323	3,844	5,479	41.2
Murray	4,872	2,398	2,474	49.2
Nicollet	6,767	3,021	3,746	44.6
Nobles	7,412	3,809	3,603	51.4
Pipestone	4,565	1,892	2,673	41.4
Rock	3,904	1,406	2,498	36.0
Scott	8,393	5,119	3,274	61.0
Sibley	5,921	2,312	3,609	39.0
Waseca	5,772	2,259	3,513	39.1
Watonwan	5,301	2,254	3,047	42.5
Total	131,353	59,299	72,054	45.1
THIRD CONGRESSIONAL DISTRICT				
Anoka	26,449	16,614	9,835	62.8
Suburban Hennepin	124,696	53,001	71,695	42.5
Total	151,145	69,615	81,530	46.1
FOURTH CONGRESSIONAL DISTRICT				
Ramsey	142,267	83,223	59,044	58.5
Washington	19,201	10,908	8,293	56.8
Total	161,468	94,131	67,337	58.3
FIFTH CONGRESSIONAL DISTRICT				
Minneapolis-Hennepin	168,219	92,780	75,439	55.2
Total	168,219	92,780	75,439	55.2

Digitized by Google
Original from UNIVERSITY OF MICHIGAN
Generated on 2013-02-14 19:53 GMT / http://hdl.handle.net/2027/mdp.39015049797619
Creative Commons Zero (CC0) / http://www.hathitrust.org/access_use#cc-zero

COUNTY	TWO PARTY VOTE	RASMUSSEN DFL	JOHNSON REP.	PERCENT DFL
SIXTH CONGRESSIONAL DISTRICT				
Benton	6,271	3,545	2,726	56.5
Big Stone	3,621	2,290	1,331	63.2
Chippewa	6,276	3,433	2,843	54.7
Crow Wing	11,833	6,567	5,266	55.5
Kandiyohi	10,954	6,677	4,277	61.0
Lac qui Parle	5,558	3,005	2,553	54.1
Lincoln	3,752	2,225	1,527	59.3
Lyon	7,806	4,140	3,666	53.0
Meeker	7,134	3,562	3,572	49.9
Mille Lacs	5,867	2,999	2,868	51.1
Morrison	9,842	6,018	3,824	61.1
Redwood	7,830	3,439	4,391	43.9
Renville	8,713	4,293	4,420	49.3
Sherburne	4,443	2,278	2,165	51.3
Stearns	26,467	15,468	10,999	58.4
Stevens	4,588	2,229	2,359	48.6
Swift	5,497	3,487	2,010	63.4
Wright	11,505	5,952	5,553	51.7
Yellow Medicine	6,312	3,606	2,706	57.1
Total	154,269	85,213	69,056	55.2
SEVENTH CONGRESSIONAL DISTRICT				
Becker	7,940	4,390	3,550	55.3
Beltrami	7,394	4,126	3,268	55.8
Cass	6,883	3,613	3,270	52.5
Clay	12,858	6,888	5,970	53.6
Clearwater	3,279	2,177	1,102	66.4
Douglas	8,739	4,568	4,171	52.3
Grant	3,895	2,141	1,754	55.0
Hubbard	4,233	1,974	2,259	46.6
Kittson	3,357	2,127	1,230	63.4
Lake of the Woods	1,641	1,069	572	65.1
Mahnomen	2,639	1,865	774	70.7
Marshall	5,138	3,354	1,784	65.3
Norman	4,184	2,500	1,684	59.8
Otter Tail	17,019	6,608	10,411	38.8
Pennington	4,025	2,472	1,553	61.4
Polk	12,891	7,847	5,044	60.9
Pope	4,815	2,619	2,196	54.4
Red Lake	2,087	1,544	543	74.0
Roseau	4,576	2,977	1,599	65.1
Todd	7,985	4,165	3,820	52.2
Traverse	2,775	1,693	1,082	61.0
Wadena	4,427	1,921	2,506	43.4
Wilkin	3,197	1,750	1,447	54.7
Total	135,977	74,388	61,589	54.7
EIGHTH CONGRESSIONAL DISTRICT				
Aitkin	5,502	3,149	2,353	57.2
Carlton	10,603	7,328	3,275	69.1
Chisago	5,893	3,084	2,809	52.3
Cook	1,570	709	861	45.2
Isanti	4,717	2,703	2,014	57.3
Itasca	15,137	9,848	5,289	65.1
Kanabec	3,316	1,789	1,527	54.0
Koochiching	6,873	4,934	1,939	71.8
Lake	5,290	3,728	1,562	70.5
Pine	5,843	3,494	2,349	59.8
St. Louis	89,246	59,892	29,354	67.1
Total	153,990	100,658	53,332	65.4
Statewide Total	1,214,024	651,455	562,569	53.7

Digitized by Google
Original from UNIVERSITY OF MICHIGAN
Generated on 2013-02-14 19:53 GMT / http://hdl.handle.net/2027/mdp.39015049797619
Creative Commons Zero (CC0) / http://www.hathitrust.org/access_use#cc-zero

Precinct Returns

General Election, November 6, 1962

Digitized by Google
Original from UNIVERSITY OF MICHIGAN
Generated on 2013-02-14 19:53 GMT / http://hdl.handle.net/2027/mdp.39015049797619
Creative Commons Zero (CC0) / http://www.hathitrust.org/access_use#cc-zero

Tabulation of Precinct Returns by County and Congressional District*

General Election Returns Are Shown by County and Voting District in the Following Order.

First Congressional District
Counties
- Dakota
- Dodge
- Fillmore
- Freeborn
- Goodhue
- Houston
- Mower
- Olmsted
- Rice
- Steele
- Wabasha
- Winona

Second Congressional District
Counties
- Blue Earth
- Brown
- Carver
- Cottonwood
- Faribault
- Jackson
- Le Sueur
- McLeod
- Martin
- Murray
- Nicollet
- Nobles
- Pipestone
- Rock
- Scott
- Sibley
- Waseca
- Watonwan

Third Congressional District
Counties
- Anoka
- Hennepin (suburban)

Fifth Congressional District
County
- Hennepin (Minneapolis)

Fourth Congressional District
Counties
- Ramsey
- Washington

Sixth Congressional District
Counties
- Benton
- Big Stone
- Chippewa
- Crow Wing
- Kandiyohi
- Lac qui Parle
- Lincoln
- Lyon
- Meeker
- Mille Lacs
- Morrison
- Redwood
- Renville
- Sherburne
- Stearns
- Stevens
- Swift
- Wright
- Yellow Medicine

Seventh Congressional District
Counties
- Becker
- Beltrami
- Cass
- Clay
- Clearwater
- Douglas
- Grant
- Hubbard
- Kittson
- Lake of the Woods
- Mahnomen
- Marshall
- Norman
- Otter Tail
- Pennington
- Polk
- Pope
- Red Lake
- Roseau
- Todd
- Traverse
- Wadena
- Wilkin

Eighth Congressional District
Counties
- Aitkin
- Carlton
- Chisago
- Cook
- Isanti
- Itasca
- Kanabec
- Koochiching
- Lake
- Pine
- St. Louis

*All figures in this section are the original returns submitted to the secretary of state by the respective county auditors. Only the totals for the major municipalities outside St. Louis County (except Hibbing), Ramsey County, and the City of Minneapolis in Hennepin County are provided by the secretary of state's office.

Digitized by Google
Original from UNIVERSITY OF MICHIGAN
Generated on 2013-02-14 19:53 GMT / http://hdl.handle.net/2027/mdp.39015049797619
Creative Commons Zero (CC0) / http://www.hathitrust.org/access_use#cc-zero

Generated on 2013-02-14 19:53 GMT / http://hdl.handle.net/2027/mdp.39015049797619
Creative Commons Zero (CC0) / http://www.hathitrust.org/access_use#cc-zero

Digitized by Google
Original from UNIVERSITY OF MICHIGAN

DAKOTA COUNTY — 1962 GENERAL ELECTION RETURNS — FIRST CONGRESSIONAL DISTRICT

NAMES OF TOWNSHIPS, VILLAGES, OR WARDS (In Alphabetical Order)	Total Number of White Ballots Cast and Counted	Rep. in Congress		Governor			Lieutenant Governor		Secretary of State		State Auditor		State Treasurer		Attorney General		Railroad and Warehouse Comm.		Associate Justice Sup. Court		Associate Justice Sup. Court	
		David L. Graven Democratic-Farmer-Labor	Albert H. Quie Republican	Karl F. Rolvaag Democratic-Farmer-Labor	Elmer L. Andersen Republican	William Braatz Industrial Govt. Party	A. M. (Sandy) Keith Democratic-Farmer-Labor	C. Donald Peterson Republican	Joseph L. Donovan Democratic-Farmer-Labor	Norbert A. McCrady Republican	John D. Nevin Democratic-Farmer-Labor	Stafford King Republican	Clyne W. Olson Democratic-Farmer-Labor	Val Bjornson Republican	Walter F. Mondale Democratic-Farmer-Labor	Robert L. Kunzig Republican	Paul A. Rasmussen Democratic-Farmer-Labor	Robert M. (Bob) Johnson Republican	Wm. G. Dressel	William P. Murphy Incumbent	E. Luther Melin	James C. Otis Incumbent
1 Burnsville Township	1315	607	688	615	684	9	634	678	777	533	563	746	546	760	762	548	608	603	333	807	387	841
2 Castle Rock Township	267	93	170	93	168	5	108	157	130	131	87	177	88	172	133	131	99	161	82	146	84	143
3 Coates Village	67	43	23	42	25	0	42	25	45	22	39	28	36	31	48	19	47	20	26	32	28	30
4 Douglas Township	183	118	56	126	56	0	126	51	133	42	115	58	110	64	137	35	127	48	46	103	49	98
5 Eagan Township—1st District	518	244	263	254	253	7	272	243	297	216	234	277	225	287	299	214	258	253	140	315	156	311
6 Eagan Township—2nd District	370	169	192	161	201	6	165	202	195	172	160	206	150	215	197	167	187	176	97	238	81	257
7 Eagan Township—3rd District	658	326	324	295	353	7	333	323	422	235	288	359	266	383	399	252	340	307	162	450	164	452
8 Empire Township	316	131	180	133	181	0	139	176	178	134	116	195	104	206	175	134	144	167	92	188	84	197
9 Eureka Township	261	65	185	76	182	2	72	186	88	167	68	185	64	203	93	159	68	189	91	134	92	134
10 Farmington—1st Ward	310	129	172	138	166	4	135	168	176	129	127	178	123	180	175	128	136	165	79	186	89	175
11 Farmington—2nd Ward	594	227	352	236	346	5	233	350	314	270	198	384	205	375	295	278	244	336	155	381	140	375
12 Greenvale Township	170	67	90	76	91	1	73	96	88	81	68	99	65	104	90	73	79	89	54	98	65	88
13 Hampton Township	159	58	98	74	80	2	71	81	83	73	57	95	55	98	82	73	72	78	35	87	37	86
14 Hampton Village	144	85	55	84	55	0	82	53	110	30	70	65	62	73	91	41	80	53	28	79	28	75
15 Hastings—1st Ward	347	250	77	260	77	6	260	71	275	55	238	93	235	89	276	48	260	67	74	209	95	178
16 2nd Ward, 1st Precinct	168	121	41	119	48	0	119	48	129	37	111	55	112	51	129	33	124	38	33	105	30	101
17 2nd Ward, 2nd Precinct	354	195	139	204	139	4	210	127	234	106	174	161	187	153	240	97	206	127	75	208	85	202
18 3rd Ward, 1st Precinct	620	346	250	347	253	8	365	250	402	203	322	281	315	278	389	205	363	232	142	396	133	385
19 3rd Ward, 2nd Precinct	563	323	217	326	222	5	329	217	370	178	299	252	286	264	353	182	342	199	121	348	151	320
20 4th Ward	1394	851	518	733	542	8	811	560	988	386	773	594	753	609	954	417	882	474	337	910	289	952
Hastings Total	3446	2086	1242	1989	1281	31	2094	1273	2398	965	1917	1436	1888	1444	2351	982	2177	1137	782	2176	783	2138
21 Inver Grove Township 1st	1012	556	436	543	454	6	556	444	644	353	512	480	516	490	626	360	582	405	311	577	233	663
22 Inver Grove Township 2nd	987	674	303	647	328	5	657	321	743	237	616	360	595	383	748	234	685	295	246	672	198	728
23 Inver Grove Village	237	187	40	182	43	3	181	48	194	32	177	48	174	52	192	38	192	36	70	127	70	128
24 Lakeville Township	635	329	301	344	286	3	337	296	391	231	290	336	290	339	390	235	309	323	162	409	189	384
25 Lakeville Village	328	150	171	161	159	6	155	167	203	118	142	179	129	191	189	132	133	189	82	196	97	178
26 Lebanon Township	265	96	165	113	146	1	106	152	136	124	94	166	90	168	128	130	100	158	69	175	76	166
27 Lilydale Village	38	26	10	28	10	0	27	10	29	9	24	13	25	13	31	7	29	9	17	18	9	27
28 Marshan Township	230	150	72	153	74	0	145	79	171	54	135	89	131	92	161	60	155	67	41	155	51	139
29 Mendota Heights 1st District	1002	337	638	372	609	12	384	611	454	537	344	646	344	646	472	518	415	572	300	583	181	739
30 Mendota Heights 2nd District	642	232	399	277	361	2	235	404	327	309	208	428	209	428	313	325	255	379	150	436	96	495
31 Mendota Heights 3rd District	416	187	254	194	259	4	198	253	232	222	173	280	170	285	245	205	207	241	109	244	77	341

Generated on 2013-02-14 19:53 GMT / http://hdl.handle.net/2027/mdp.39015049797619
Creative Commons Zero (CC0) / http://www.hathitrust.org/access_use#cc-zero

32	Mendota Village	94	59	25	65	25	1	64	28	73	20	56	35	59	30	70	20	66	25	21	64	23	59
33	Miesville Village	77	56	15	57	16	1	53	13	58	8	51	16	55	13	54	12	57	12	12	38	14	30
34	New Trier Village	52	45	5	49	2	1	46	5	48	3	41	8	39	9	47	3	47	3	17	25	16	25
25	Nininger Township	134	60	68	59	75	0	62	70	71	62	60	73	58	75	73	59	63	68	39	75	44	71
36	Randolph Township	65	27	37	29	35	0	28	36	39	26	21	44	21	44	37	28	31	34	24	40	24	38
37	Randolph Village	146	80	60	83	57	4	79	62	98	45	74	65	78	62	88	52	85	54	50	70	46	71
38	Ravenna Township	89	47	41	47	42	0	47	42	59	30	44	45	42	46	54	34	47	40	26	58	34	49
39	Rosemount Township & Village	812	403	393	378	427	2	402	403	495	308	375	431	348	456	475	328	414	381	219	510	195	531
40	Sciota Township	84	23	59	27	57	0	26	57	42	41	22	61	21	61	41	42	31	50	26	51	27	49
41	So. St. Paul 1st Ward 1st Precinct	249	151	62	162	83	2	156	76	177	58	154	80	146	86	169	66	166	69	42	72	35	88
42	1st Ward 2nd Precinct	1664	750	698	863	754	11	836	729	939	610	757	795	753	792	954	621	900	650	233	716	243	754
43	2nd Ward 1st Precinct	709	375	234	405	274	5	397	252	431	213	369	275	372	274	430	221	418	228	92	252	84	251
44	2nd Ward 2nd Precinct	894	480	278	524	329	8	515	303	572	249	465	341	475	335	555	263	541	268	106	340	111	333
45	2nd Ward 3rd Precinct	981	555	294	602	346	7	574	331	638	275	545	358	537	355	653	260	637	275	108	398	111	399
36	2nd Ward 4th Precinct	1223	515	560	567	630	6	548	609	633	528	511	643	504	649	648	520	599	547	214	527	164	597
47	3rd Ward 1st Precinct	969	605	219	689	243	8	681	223	735	166	623	258	620	269	742	160	710	183	111	337	96	351
48	3rd Ward 2nd Precinct	1498	970	342	1066	381	13	1037	367	1120	297	987	399	982	402	1097	317	1104	313	215	501	194	513
	South St. Paul Total	8187	4401	2687	4878	3040	60	4744	2890	5245	2396	4411	3149	4389	3162	5248	2428	5075	2533	1121	3143	1038	3286
49	Sunfish Lake Village	144	9	129	8	135	1	11	132	17	127	8	136	9	135	23	120	13	130	24	106	10	126
50	Vermillion Township	204	120	77	123	75	0	116	79	147	51	108	83	98	99	127	59	120	65	50	99	55	89
51	Vermillion Village	112	72	31	72	33	0	73	29	85	17	64	31	63	36	78	20	74	19	16	52	18	53
52	Waterford Township	184	37	142	46	136	0	45	139	65	118	36	146	31	150	58	124	46	136	55	108	56	109
	West St. Paul—																						
53	1st Ward, 1st Precinct	735	485	221	493	234	2	497	230	546	181	469	257	467	258	537	191	524	200	193	455	141	518
54	1st Ward, 2nd Precinct	939	516	396	515	403	9	525	399	590	326	486	431	484	438	602	312	536	379	296	542	209	637
55	2nd Ward, 1st Precinct	873	505	339	517	340	7	525	338	575	282	470	387	475	377	585	275	546	312	231	536	197	581
56	2nd Ward, 2nd Precinct	1054	554	469	561	470	15	584	457	651	386	519	519	537	504	665	375	603	432	251	676	220	728
57	3rd Ward, 1st Precinct	1172	627	493	640	523	4	659	501	746	413	594	564	581	576	757	404	701	454	328	730	227	841
58	3rd Ward, 2nd Precinct	644	243	387	228	408	4	249	390	315	324	215	424	216	422	319	321	268	363	160	421	98	498
	West St. Paul Total	5417	2930	2305	2954	2378	41	3039	2315	3423	1912	2753	2582	2760	2575	3465	1878	3178	2140	1459	3360	1092	3803
	Total	30416	15750	12953	16281	13384	232	16395	13147	18923	10590	14946	14418	14731	14635	18760	10685	17075	12146	6978	16811	6236	17777

DODGE COUNTY

FIRST CONGRESSIONAL DISTRICT

1	Ashland Township	175	71	101	81	93	0	89	86	100	73	78	96	72	100	100	72	88	83	41	120	53	105
2	Canisteo	232	99	128	106	120	1	113	113	125	101	101	118	95	130	123	98	110	104	59	118	78	99
3	Claremont	192	59	132	61	131	0	65	124	82	107	67	122	60	130	78	109	70	119	58	116	62	110
4	Concord	272	90	182	78	180	1	95	173	110	159	87	182	85	152	106	159	101	171	55	167	78	144
5	Ellington	196	86	106	90	105	0	88	105	102	93	76	114	75	118	105	87	90	99	64	96	67	97
6	Hayfield	207	96	97	100	101	1	107	96	125	78	97	104	97	104	123	76	118	93	54	130	79	106
7	Mantorville	277	109	165	123	150	1	126	148	130	139	108	163	108	166	141	129	118	153	80	171	98	158
8	Milton	241	93	140	96	141	1	103	129	106	127	86	147	86	145	125	112	98	135	61	136	59	130
9	Ripley	140	54	85	55	85	0	56	83	59	80	54	85	52	86	60	78	57	81	43	79	45	72
10	Vernon	235	136	99	133	101	1	138	97	142	92	133	98	129	105	146	88	138	94	61	138	103	100
11	Wasioja	312	77	218	68	234	1	72	226	101	201	54	246	57	240	112	182	92	215	73	175	80	176
12	Westfield Village	180	75	100	76	100	0	83	95	96	79	76	100	73	103	102	73	87	88	40	116	54	96
13	Claremont	206	66	137	79	125	0	78	125	88	118	69	130	68	135	93	110	82	120	47	135	61	122
14	Dodge Center	561	143	405	158	392	5	173	377	223	321	138	410	146	403	201	342	173	373	139	345	145	339
15	Hayfield	347	135	205	129	213	0	132	209	171	168	125	212	118	222	164	164	141	191	96	190	120	147

Digitized by Google
Original from UNIVERSITY OF MICHIGAN

Generated on 2013-02-14 19:53 GMT / http://hdl.handle.net/2027/mdp.39015049797619
Creative Commons Zero (CC0) / http://www.hathitrust.org/access_use#cc-zero

Digitized by Google

DODGE COUNTY — Continued

1962 GENERAL ELECTION RETURNS

FIRST CONGRESSIONAL DISTRICT

NAMES OF TOWNSHIPS, VILLAGES, OR WARDS (In Alphabetical Order)	Total Ballots Cast and Counted	Rep. in Congress		Governor			Lieutenant Governor		Secretary of State		State Auditor		State Treasurer		Attorney General		R. R. & Wse. Comm.		Associate Justice Sup. Court		Associate Justice Sup. Court	
		D. L. Graven D.F.L.	A. H. Quie Rep.	K. F. Rolvaag D.F.L.	E. L. Andersen Rep.	W. Braatz Ind. Govt.	A. M. Keith D.F.L.	C. D. Peterson Rep.	J. L. Donovan D.F.L.	N. A. McCrady Rep.	J. D. Nevin D.F.L.	S. King Rep.	C. W. Olson D.F.L.	V. Bjornson Rep.	W. F. Mondale D.F.L.	R. L. Kunzig Rep.	P. Rasmussen D.F.L.	R. M. Johnson Rep.	W. G. Dressel	W. P. Murphy Incumbent	E. L. Melin	J. C. Otis Incumbent
16 Kasson	751	211	524	232	506	2	261	476	282	454	215	515	211	522	300	433	252	474	201	428	290	335
17 Mantorville	238	77	156	93	139	3	109	126	115	118	78	155	81	150	119	112	97	131	68	122	65	120
18 West Concord	357	87	262	108	243	1	99	246	125	221	81	260	89	251	129	208	102	235	72	227	94	203
Totals	5119	1764	3242	1866	3159	18	1987	3034	2282	2729	1723	3257	1702	3262	2327	2632	2014	2959	1312	3009	1631	2659

FILLMORE COUNTY

FIRST CONGRESSIONAL DISTRICT

1 Amherst Township	144	47	94	48	95	0	47	94	62	79	43	95	43	96	53	85	51	90	37	87	50	69
2 Arendahl Township	150	43	107	46	102	0	38	109	62	85	39	110	39	111	61	86	50	98	43	86	52	79
3 Beaver Township	121	63	57	70	50	1	70	49	77	43	67	51	61	56	74	44	66	52	29	76	40	63
4 Bloomfield Township	167	65	101	73	93	1	82	83	97	66	72	93	72	94	92	69	79	83	40	99	43	99
5 Bristol Township	247	77	168	77	166	2	86	155	107	131	71	167	67	169	82	154	106	149	63	127	77	113
6 Canton Township	215	80	129	83	127	3	85	124	110	98	84	125	88	123	100	108	97	115	51	129	69	113
7 Canton Village	161	54	103	55	102	0	58	100	74	85	56	101	52	103	66	89	64	94	37	87	45	79
8 Carimona Township	154	55	96	58	94	0	62	90	76	75	44	106	41	110	72	77	65	86	43	92	50	81
9 Carrolton Township	152	63	89	58	92	0	61	89	67	82	54	96	54	95	61	87	65	84	42	87	57	70
10 Chatfield Township	134	63	69	67	64	0	70	60	76	54	63	67	56	70	75	52	77	50	35	81	45	72
11 Chatfield City	536	200	324	205	318	1	237	288	262	259	196	326	195	327	248	269	229	295	134	340	143	309
12 Fillmore Township	182	54	127	55	126	1	58	122	74	106	54	126	53	125	66	112	67	111	51	100	60	90
13 Fountain	279	96	178	97	176	1	70	153	78	145	64	159	60	162	74	149	71	150	65	132	82	115
14 Forestville Township	208	53	152	49	156	1	54	153	81	127	51	155	52	151	67	139	65	139	51	123	58	112
15 Harmony Township	186	58	125	71	114	1	76	107	93	93	66	118	61	120	75	109	79	107	51	108	61	97
16 Harmony Village	585	125	443	140	435	2	141	429	194	370	130	443	123	449	178	381	159	407	179	305	205	274
17 Holt Township	109	45	62	47	62	0	46	62	53	55	46	61	47	61	50	57	54	54	28	56	39	47
18 Jordan Township	174	80	91	80	89	1	83	85	99	69	73	94	69	110	89	76	81	86	46	99	48	97
19 Lanesbaro Village	445	110	332	121	319	1	126	315	173	264	113	339	113	332	160	276	149	290	105	253	128	228
20 Mabel Village	398	100	286	100	292	1	105	278	142	239	92	287	88	293	129	242	107	267	86	216	104	195
21 Newburg Township	252	93	156	94	155	0	100	147	127	122	107	142	84	167	116	131	103	144	62	157	82	131
22 Norway Township	142	56	78	58	83	0	47	90	61	75	52	85	42	97	60	73	58	77	37	66	42	62
23 Ostrander Village	95	33	58	41	53	0	44	50	52	40	35	56	36	55	48	44	47	40	29	49	29	50
24 Peterson Village	141	25	114	38	102	0	34	104	40	98	32	105	22	115	40	98	38	99	34	77	44	61
25 Pilot Mound Township	157	44	113	53	103	1	51	104	70	82	45	109	37	114	65	85	68	86	42	84	44	81
26 Preble Township	154	59	89	56	95	1	58	90	67	80	52	96	50	98	64	83	63	84	47	79	52	75
27 Preston Township	131	47	82	52	76	2	56	72	60	66	47	82	44	84	64	64	67	63	40	71	51	66
28 Preston Village—1st Ward	224	61	159	59	161	1	69	151	96	124	60	175	63	154	91	123	75	141	57	133	67	120
29 Preston Village—2nd Ward	413	119	280	119	277	1	136	263	175	220	110	290	104	307	169	226	169	289	142	233	113	219

Original from UNIVERSITY OF MICHIGAN

Generated on 2013-02-14 19:53 GMT / http://hdl.handle.net/2027/mdp.39015049797619
Creative Commons Zero (CC0) / http://www.hathitrust.org/access_use#cc-zero

30	Rushford City	525	143	369	147	376	0	147	369	191	329	134	381	128	392	184	333	167	349	146	294	154	392
31	Rushford Village	171	59	109	65	106	0	65	106	82	86	56	114	49	119	77	89	71	99	41	96	51	93
32	Spring Valley Township	186	60	126	63	121	1	74	110	89	96	59	120	52	129	86	104	78	111	56	109	56	106
33	Spring Valley Village—1st Ward	605	193	393	204	393	0	220	369	280	309	216	372	190	393	270	320	233	351	142	362	154	343
32	Spring Valley Village—2nd Ward	504	143	340	140	353	4	154	338	199	293	135	350	146	341	188	300	165	317	127	300	138	282
35	Sumner Township	201	66	130	70	133	1	67	130	89	109	59	137	60	133	84	110	79	121	50	119	47	121
36	Whalan Village	57	26	29	31	24	1	32	25	34	21	27	29	31	26	36	21	32	25	22	26	25	22
37	Wykoff Village	212	69	141	74	135	2	73	135	85	123	68	140	66	140	80	126	75	131	55	123	73	96
38	York Township	226	51	168	60	162	1	61	162	76	145	52	168	51	168	71	148	57	157	72	103	85	83
	Totals	9143	2878	6067	3024	5980	33	3143	5760	3930	4943	2824	6070	2689	6179	3665	5139	3426	5491	2417	5164	2763	4805

FREEBORN COUNTY

FIRST CONGRESSIONAL DISTRICT

1	Albert Lea Township	912	424	477	447	457	3	486	418	553	353	442	462	425	475	495	405	494	407	241	595	261	573
2	Alden Township	198	99	98	102	94	0	103	92	126	69	93	100	78	116	124	77	107	85	51	117	61	108
3	Alden Village	326	124	193	136	184	0	130	183	174	141	122	191	112	196	173	143	157	155	78	195	84	182
4	Bancroft Township	547	249	284	259	285	0	264	271	327	210	257	280	244	297	317	216	276	261	135	357	144	342
5	Bath Township	285	103	177	108	175	1	110	173	125	158	93	190	97	187	125	156	113	165	71	170	70	172
6	Carlston Township	173	84	89	88	79	3	94	72	119	46	82	90	74	95	115	53	105	65	41	107	53	97
7	Clarks Grove Village	206	76	116	76	119	0	78	118	95	101	76	119	78	117	86	120	86	114	39	124	44	117
8	Conger Village	89	35	54	34	55	0	33	53	44	43	34	52	34	52	41	46	43	46	18	60	26	49
9	Emmons Village	190	67	117	75	111	2	76	111	86	100	63	125	60	129	84	102	76	112	35	128	62	97
10	Freeborn Township	141	65	72	61	78	0	65	70	85	54	57	79	51	87	80	56	76	58	39	80	40	76
11	Freeborn Village	141	50	88	59	80	1	63	75	87	51	51	89	48	92	83	55	68	70	37	85	44	80
12	Freeman Township	268	137	125	153	112	0	153	110	158	107	144	120	129	134	168	96	157	102	69	159	84	142
13	Geneva Township	220	77	139	81	139	0	87	133	100	115	75	144	68	147	104	113	99	116	69	116	72	113
14	Geneva Village	175	88	84	92	83	0	91	82	100	72	83	88	83	90	99	73	89	82	39	109	40	106
15	Glenville Village	278	134	141	146	128	2	148	119	178	93	138	133	134	139	174	98	159	111	72	151	77	145
16	Hartland Township	176	108	67	111	64	0	110	63	124	51	101	73	105	68	120	52	113	58	57	89	59	90
17	Hartland Village	166	78	84	79	82	2	79	84	93	69	76	84	69	94	100	62	86	77	33	95	40	87
18	Hayward Township	214	129	82	132	81	1	138	75	147	65	126	84	130	81	147	64	139	74	54	133	59	124
19	Hayward Village	123	52	67	58	65	0	56	66	71	51	43	78	45	74	70	48	58	62	28	74	30	68
20	Hollandale Village	159	32	122	37	121	0	38	119	45	113	36	117	38	116	46	109	38	117	35	93	49	78
21	London Township	240	100	133	96	136	3	104	126	133	95	99	127	84	142	124	101	113	113	65	141	73	131
22	Manchester Township	206	119	86	122	81	0	118	83	133	71	111	92	101	96	132	69	121	78	53	119	62	109
23	Manchester Village	37	23	13	23	13	0	24	12	27	9	25	11	23	13	27	9	25	10	12	18	14	16
24	Mansfield Township	201	107	92	114	85	0	118	83	134	65	104	96	96	103	131	68	117	82	48	136	60	119
25	Moscow Township	323	116	207	118	199	0	111	206	142	177	104	214	101	216	141	175	124	191	92	201	104	158
26	Myrtle Village	54	38	14	40	11	2	39	11	45	5	39	11	37	13	43	6	37	11	17	27	17	27
27	Newry Township	224	95	124	101	121	1	102	122	115	106	94	129	89	133	110	113	108	115	62	138	56	146
28	Nunda Township	194	99	93	101	82	1	113	80	131	61	107	87	97	95	123	70	110	73	61	111	60	113
29	Oakland Township	217	88	129	100	117	0	99	117	121	94	90	125	92	124	116	99	110	106	59	130	79	115
30	Pickerel Lake Township	278	111	166	119	155	1	125	149	152	124	110	166	109	166	148	127	124	150	64	190	77	172
31	Riceland Township	288	110	171	118	167	0	119	166	144	143	112	175	102	183	140	145	118	168	71	185	86	171
32	Shell Rock Township	258	114	140	111	145	1	115	138	138	114	105	148	98	153	123	125	114	134	58	152	76	137
33	Twin Lakes Village	78	57	19	57	19	0	57	18	65	10	56	18	56	18	61	14	60	14	21	44	28	34
	Albert Lea City—																						
34	1st Ward, 1st Precinct	1233	285	911	277	936	6	307	893	388	812	257	928	264	926	385	813	312	878	221	663	240	669
35	1st Ward, 2nd Precinct	1060	477	544	487	549	6	494	512	567	443	447	554	446	557	566	445	505	489	266	390	284	395
36	1st Ward, 3rd Precinct	727	368	335	381	321	4	393	295	455	238	353	326	355	328	457	236	401	279	116	389	138	332
37	1st Ward, 4th Precinct	2034	922	1055	922	1062	6	950	981	1103	843	850	1066	862	1068	1097	839	974	936	426	972	432	967

Digitized by Google
Original from UNIVERSITY OF MICHIGAN

Generated on 2013-02-14 19:53 GMT / http://hdl.handle.net/2027/mdp.39015049797619
Creative Commons Zero (CC0) / http://www.hathitrust.org/access_use#cc-zero

Digitized by Google

FREEBORN COUNTY — Continued

1962 GENERAL ELECTION RETURNS

FIRST CONGRESSIONAL DISTRICT

	NAMES OF TOWNSHIPS, VILLAGES, OR WARDS (In Alphabetical Order)	Total Ballots Cast and Counted	Rep. in Congress		Governor			Lieutenant Governor		Secretary of State		State Auditor		State Treasurer		Attorney General		R. R. & Wse. Comm.		Associate Justice Sup. Court		Associate Justice Sup. Court	
			D. L. Graven D.F.L.	A. H. Quie Rep.	K. F. Rolvaag D.F.L.	E. L. Andersen Rep.	W. Braatz Ind. Govt.	A. M. Keith D.F.L.	C. D. Peterson Rep.	J. L. Donovan D.F.L.	N. A. McCrady Rep.	J. D. Nevin D.F.L.	S. King Rep.	C. W. Olson D.F.L.	V. Bjornson Rep.	W. F. Mondale D.F.L.	R. L. Kunzig Rep.	P. Rasmussen D.F.L.	R. M. Johnson Rep.	W. G. Dressel	W. P. Murphy Incumbent	E. L. Melin	J. C. Otis Incumbent
38	1st Ward, 5th Precinct	725	398	302	404	299	4	400	277	446	235	366	305	372	305	442	238	396	272	109	328	117	311
39	1st Ward, 6th Precinct	1084	495	557	503	560	6	520	523	591	443	456	573	461	568	606	433	523	506	322	407	333	397
	Albert Lea Total	6863	2945	3704	2974	3727	32	3064	3481	3550	3014	2729	3752	2760	3752	3553	3004	3111	3360	1460	3149	1544	3071
	Totals	14448	6333	7767	6528	7650	56	6710	7279	7867	6150	6077	7849	5947	7993	7723	6269	6931	6942	3384	7778	3735	7365

GOODHUE COUNTY

FIRST CONGRESSIONAL DISTRICT

1	Bellechester Village	47	23	24	29	18	0	27	17	34	11	28	17	25	19	28	16	26	14	6	30	12	25
2	Belle Creek	202	112	87	117	83	1	119	82	141	59	105	97	100	100	140	61	117	81	42	143	64	120
3	Belvidere	199	32	165	34	163	1	32	163	50	145	27	166	29	166	49	143	51	142	43	144	66	121
4	Burnside	611	255	349	264	340	0	258	352	353	247	237	361	232	369	350	250	285	310	195	368	264	290
5	Cannon Falls	273	135	135	119	148	4	125	143	163	105	121	143	107	159	163	99	134	128	80	158	109	130
6	Cannon Falls City 1st Ward	525	153	366	168	346	7	158	365	211	310	141	373	142	373	201	312	181	326	147	311	181	273
7	Cannon Falls City 2nd Ward	409	163	243	161	236	4	161	236	217	164	151	252	147	256	206	196	179	216	95	251	135	229
8	Central Point	91	8	78	14	73	1	16	72	22	65	10	68	9	79	25	62	21	66	24	58	33	46
9	Cherry Grove	198	66	127	74	123	0	76	118	98	94	59	135	49	146	93	101	81	109	46	117	67	93
10	Dennison Village	69	15	51	25	44	0	25	43	31	36	21	47	17	51	31	37	29	36	20	38	22	37
11	Featherstone	234	77	156	83	150	0	82	149	110	118	68	161	63	165	110	118	98	130	63	140	76	120
12	Florence	275	107	157	114	160	1	118	155	140	131	98	169	101	167	138	130	125	144	70	170	89	143
13	Goodhue	216	39	173	41	174	0	41	173	50	161	31	185	36	177	61	148	47	166	56	124	75	110
14	Goodhue Village	258	94	161	107	144	2	102	153	125	129	89	163	83	169	131	120	112	138	56	168	73	142
15	Hay Creek	224	121	103	124	100	0	120	101	143	78	114	108	109	112	141	76	132	87	61	131	88	110
16	Holden	220	50	169	58	154	0	54	163	68	142	50	167	47	170	65	150	60	151	64	130	100	108
17	Kenyon	194	46	146	55	136	1	51	142	74	116	39	152	37	156	80	110	57	135	55	109	68	97
18	Kenyon Village	814	188	609	211	597	3	200	600	272	524	171	628	176	627	274	519	220	572	278	468	262	439
19	Leon	275	89	184	92	179	0	91	183	124	148	82	190	69	203	126	147	99	175	79	180	99	155
20	Minneola	259	71	185	84	174	0	82	173	127	126	59	195	60	194	119	133	98	155	86	135	101	119
21	Pine Island	191	59	128	67	119	2	73	112	99	85	61	120	61	120	118	66	92	94	42	122	54	105
22	Pine Island Village	572	225	335	249	311	3	284	279	298	257	219	340	218	339	335	221	282	266	170	322	183	311
23	Roscoe	262	106	151	109	146	3	110	146	153	104	101	151	95	162	139	113	133	122	60	152	94	126
24	Stanton	201	54	143	67	133	0	64	135	91	107	53	145	52	146	86	111	65	132	80	115	99	85
25	Vasa	321	160	156	154	164	1	155	163	195	123	140	178	138	180	190	127	172	145	76	220	126	168
26	Wacouta	118	46	69	47	70	0	47	69	55	59	41	74	40	75	53	62	48	68	28	71	31	70
27	Wanamingo	231	60	168	68	159	4	69	161	97	131	65	160	52	175	92	135	79	149	55	146	89	114
28	Wanamingo Village	294	58	225	71	218	3	68	226	107	180	49	241	47	245	104	180	78	200	62	171	97	145
29	Warsaw	203	49	146	56	144	1	57	146	92	109	48	155	47	154	75	127	71	132	61	124	85	102

Original from UNIVERSITY OF MICHIGAN

Generated on 2013-02-14 19:53 GMT / http://hdl.handle.net/2027/mdp.39015049797619
Creative Commons Zero (CC0) / http://www.hathitrust.org/access_use#cc-zero

30	Welch	164	80	81	78	84	1	79	85	88	76	73	90	74	90	85	77	77	83	44	105	68	84
31	Zumbrota	224	82	139	91	130	2	92	129	117	104	63	157	62	159	116	103	105	116	59	151	88	120
32	Zumbrota Village 1st Ward	321	88	229	93	225	1	85	222	152	163	80	235	80	235	122	193	112	200	82	197	101	180
33	2nd Ward	529	151	366	182	338	0	178	339	250	293	138	380	143	379	254	260	211	299	124	340	185	281
	Rural Total	9224	3062	6004	3306	5783	46	3299	5795	4347	4700	2832	6213	2747	6317	4300	4703	3677	5287	2509	5609	3284	4798
	City of Red Wing—																						
34	1st Ward 1st Precinct	546	180	357	189	350	3	183	351	231	296	165	368	167	362	229	307	205	329	122	335	148	305
35	1st Ward 2nd Precinct	554	201	349	207	343	2	206	345	253	293	174	373	188	361	256	290	225	323	114	390	158	347
36	2nd Ward 1st Precinct	651	227	421	237	410	2	236	413	307	339	198	451	209	440	301	349	266	382	157	432	188	402
38	2nd Ward 2nd Precinct	425	136	279	130	290	1	140	279	186	239	128	294	123	298	195	223	165	255	101	293	123	268
38	3rd Ward 1st Precinct	545	255	274	266	272	0	252	275	307	224	225	301	227	302	297	229	272	250	146	315	180	275
39	3rd Ward 2nd Precinct	539	219	299	230	294	4	218	308	271	247	194	330	196	330	283	243	252	269	156	312	209	263
40	4th Ward 1st Precinct	520	227	285	243	268	2	232	277	270	238	217	294	223	288	267	242	248	262	127	330	151	308
41	4th Ward 2nd Precinct	480	181	288	172	301	6	174	299	228	247	147	327	154	321	231	243	202	269	115	336	140	303
	Red Wing Total	4260	1626	2552	1674	2528	20	1641	2547	2053	2123	1448	2738	1487	2702	2059	2126	1835	2339	1038	2743	1297	2471
	County Total	13484	4688	8556	4980	8311	66	4940	8342	6400	6823	4280	8951	4234	9019	6359	6829	5512	7626	3547	8352	4581	7269

HOUSTON COUNTY

FIRST CONGRESSIONAL DISTRICT

1	Black Hammer Township	189	92	93	99	86	2	98	88	113	72	90	91	86	97	103	79	101	83	44	114	58	93
2	Brownsville Township	136	68	57	70	61	1	73	57	80	53	73	56	64	61	74	53	72	51	32	82	38	75
3	Brownsville Village	165	75	76	78	73	2	75	75	86	69	74	74	73	74	78	70	77	69	40	87	42	79
4	Caledonia Township	186	74	111	81	102	1	77	106	99	80	75	108	72	109	89	90	83	97	43	119	53	110
5	Caledonia Village 1st Ward	492	140	342	141	336	2	146	326	177	299	129	333	138	330	154	313	155	311	101	311	118	281
6	Caledonia Village 2nd Ward	497	187	302	199	287	6	222	249	254	227	169	301	171	293	211	242	210	251	102	305	126	278
7	Crooked Creek Township	108	35	69	43	62	0	40	60	47	57	43	59	37	64	45	58	41	61	26	66	26	63
8	Eitzen Village	91	5	83	7	83	0	5	82	7	81	5	82	4	82	6	79	6	78	17	49	21	44
9	Hokah Township	89	35	51	39	46	1	44	41	55	29	36	44	41	42	37	37	46	35	14	60	15	58
10	Hokah Village	190	56	131	59	127	2	67	119	78	104	65	117	60	121	68	114	63	121	46	109	41	109
11	Houston Township	162	53	104	56	104	0	55	102	68	92	47	109	45	114	56	97	57	99	48	91	49	91
12	Houston Village	544	117	403	111	417	3	114	407	164	355	108	413	102	419	155	363	139	377	147	291	128	306
13	Jefferson Township	53	18	34	16	35	0	16	33	27	24	18	33	18	33	21	25	17	30	13	32	18	28
14	La Crescent Township	170	75	93	77	91	2	78	88	107	63	78	90	79	89	89	78	83	85	45	109	53	103
15	La Crescent Village 1st Ward	486	188	287	179	297	3	198	276	226	246	195	276	194	281	212	259	209	265	137	300	157	272
16	La Crescent Village 2nd Ward	514	228	279	203	301	6	227	279	258	247	218	284	216	283	248	252	241	257	96	275	187	271
17	Mayville Township	171	89	75	85	79	2	85	71	104	55	84	85	77	76	91	65	87	67	39	98	42	92
18	Money Creek Township	167	42	122	40	123	1	38	122	47	114	42	118	41	120	42	118	41	119	52	96	50	98
19	Mound Prairie Township	134	31	103	28	103	0	38	94	44	90	34	99	32	101	42	89	38	94	44	74	33	83
20	Sheldon Township	126	27	98	27	92	1	26	96	35	90	23	100	22	102	31	91	29	93	39	70	42	67
21	Spring Grove Township	232	100	127	97	134	0	98	130	110	114	98	128	93	133	111	112	104	123	60	138	92	100
22	Spring Grove Village	581	157	416	161	411	1	166	404	233	334	160	408	141	422	193	367	188	377	146	352	195	301
23	Union Township	94	27	66	35	59	0	29	64	36	57	27	67	27	65	35	56	34	58	25	52	27	52
24	Wilmington Township	213	50	161	56	155	1	54	158	64	147	51	160	49	163	63	146	52	157	48	136	77	110
25	Winnebago Township	110	34	76	35	75	0	34	75	46	64	32	77	32	77	39	70	39	70	36	60	25	68
26	Yucatan Township	132	47	80	51	75	0	52	75	64	64	47	79	44	84	55	69	60	65	32	78	48	60
	Totals	6032	2050	3839	2073	3814	37	2155	3677	2629	3227	2021	3781	1958	3835	2353	3392	2272	3493	1472	3554	1761	3292

Digitized by Google
Original from UNIVERSITY OF MICHIGAN

Generated on 2013-02-14 19:53 GMT / http://hdl.handle.net/2027/mdp.39015049797619
Creative Commons Zero (CC0) / http://www.hathitrust.org/access_use#cc-zero

MOWER COUNTY

1962 GENERAL ELECTION RETURNS

FIRST CONGRESSIONAL DISTRICT

NAMES OF TOWNSHIPS, VILLAGES, OR WARDS (In Alphabetical Order)	Total Ballots Cast and Counted	Rep. in Congress		Governor			Lieutenant Governor		Secretary of State		State Auditor		State Treasurer		Attorney General		R. R. & Wse. Comm.		Associate Justice Sup. Court		Associate Justice Sup. Court	
		D. L. Graven D.F.L.	A. H. Quie Rep.	K. F. Rolvaag D.F.L.	E. L. Andersen Rep.	W. Braatz Ind. Govt.	A. M. Keith D.F.L.	C. D. Peterson Rep.	J. L. Donovan D.F.L.	N. A. McCrady Rep.	J. D. Nevin D.F.L.	S. King Rep.	C. W. Olson D.F.L.	V. Bjornson Rep.	W. F. Mondale D.F.L.	R. L. Kunzig Rep.	P. Rasmussen D.F.L.	R. M. Johnson Rep.	W. G. Dressel	W. P. Murphy Incumbent	E. L. Melin	J. C. Otis Incumbent
1 Adams Township	210	122	85	116	81	2	131	76	160	48	116	89	113	92	146	58	135	69	34	146	44	138
2 Austin Township	1091	605	470	641	440	4	646	436	720	361	582	494	584	495	715	366	678	394	259	746	347	644
3 Bennington Township	95	45	49	45	47	2	45	47	63	26	43	46	36	53	62	30	53	37	22	55	28	51
4 Clayton Township	122	60	61	63	58	1	69	52	79	41	61	59	51	69	78	42	67	48	26	77	31	75
5 Dexter Township	182	73	103	84	96	1	71	109	95	79	69	110	61	115	95	79	81	93	43	104	61	89
6 Frankford Township	150	55	91	48	98	1	53	94	71	77	49	99	41	108	74	73	60	86	36	88	46	77
7 Grand Meadow Township	171	91	79	96	73	0	98	69	115	52	90	79	85	85	113	58	101	65	45	112	48	99
8 Lansing Township	774	454	310	477	296	0	478	288	526	236	427	334	425	340	507	246	497	264	310	406	334	367
9 Leroy Township	175	67	104	80	91	0	79	86	101	65	74	92	62	104	99	64	84	80	56	95	55	93
10 Lodi Township	154	75	76	86	66	0	86	66	114	38	83	69	71	78	106	45	88	62	45	89	54	80
11 Lyle Township	195	103	88	109	85	1	113	81	136	58	107	84	91	98	134	58	120	71	46	128	56	115
12 Marshall Township	205	95	112	96	107	2	96	104	119	87	91	114	77	120	116	89	100	101	37	140	55	113
13 Nevada Township	235	105	127	107	127	0	105	118	124	97	105	117	92	132	122	99	107	112	63	127	78	112
14 Pleasant Valley Township	124	47	75	55	68	0	54	66	64	58	49	72	46	76	64	58	57	66	37	70	43	61
15 Racine Township	180	48	129	50	129	0	59	120	79	98	36	141	37	140	65	109	61	114	65	90	67	88
16 Red Rock Township	398	181	214	191	200	3	201	190	236	152	173	216	174	214	226	162	201	185	120	225	126	220
17 Sargeant Township	167	64	100	66	100	0	65	100	83	82	56	109	49	115	74	88	64	94	41	80	58	69
18 Udolpho Township	228	99	125	100	126	2	107	121	121	105	101	125	97	130	118	107	115	112	60	146	111	96
19 Waltham Township	213	56	152	63	145	1	64	139	96	104	56	141	55	145	86	115	80	121	71	92	73	90
20 Windom Township	279	144	130	151	121	3	154	122	181	93	146	126	133	139	169	101	160	110	68	168	75	164
21 Adams Village	396	172	215	189	203	2	193	194	244	143	172	213	171	212	225	155	208	170	74	258	109	215
22 Brownsdale Village	293	134	149	137	143	4	139	139	186	91	123	154	124	152	176	98	158	118	92	153	83	158
23 Dexter	108	34	74	40	67	0	38	68	44	58	33	72	34	73	47	58	42	62	25	56	25	58
24 Elkton Village	63	19	39	19	39	1	20	38	30	28	19	37	18	40	27	30	24	35	10	39	20	30
25 Grand Meadow Village	453	130	312	147	289	3	150	288	213	218	125	304	112	317	204	220	169	252	97	250	132	215
26 Leroy Village	433	121	298	133	282	2	137	273	197	209	121	285	112	295	199	200	150	247	122	212	123	217
27 Lyle Village	251	107	142	108	139	3	115	131	138	108	112	134	103	143	145	97	131	111	85	125	85	122
28 Mapleview Village	125	79	44	88	34	0	86	37	89	35	78	47	76	47	84	39	87	36	31	81	45	64
29 Racine Village	81	17	64	22	59	0	26	55	31	50	15	65	17	64	29	51	23	57	24	54	21	56
30 Rose Creek Village	164	86	71	92	65	0	89	67	109	46	85	70	86	69	99	57	91	58	37	105	52	85
31 Sargeant Village	47	16	30	18	29	0	17	28	23	22	16	29	16	29	20	26	18	28	13	22	11	25
32 Taopi Village	32	21	10	21	10	1	22	10	26	6	23	9	22	9	24	6	23	9	9	14	15	10
33 Waltham Village	84	33	50	35	47	1	33	46	41	41	29	51	30	49	35	44	37	43	24	50	40	37
City of Austin—																						
34 1st Ward 1st Precinct	509	191	284	197	301	4	191	289	230	253	180	307	183	303	238	259	205	275	141	279	121	268
35 1st Ward 2nd Precinct	1006	492	425	551	435	4	551	414	629	347	490	478	497	473	629	347	574	379	270	563	294	465
36 1st Ward 3rd Precinct	1194	521	596	556	621	4	562	595	659	512	505	641	507	642	646	520	598	551	391	580	421	552
37 2nd Ward 1st Precinct	446	182	229	205	236	1	188	226	218	200	175	243	173	250	225	200	199	218	146	201	138	179
38 2nd Ward 2nd Precinct	704	236	397	281	405	7	272	394	325	340	236	433	248	417	316	355	283	371	205	349	189	340
39 2nd Ward 3rd Precinct	1296	483	724	532	744	6	532	730	626	628	454	801	467	798	635	634	569	685	447	676	464	606
40 2nd Ward 4th Precinct	1180	493	596	558	604	2	564	576	673	472	508	639	506	636	677	470	603	533	414	560	405	529

Digitized by Google
Original from UNIVERSITY OF MICHIGAN

Generated on 2013-02-14 19:53 GMT / http://hdl.handle.net/2027/mdp.39015049797619
Creative Commons Zero (CC0) / http://www.hathitrust.org/access_use#cc-zero

41 3rd Ward 1st Precinct	863	576	214	624	217	3	614	208	666	159	582	237	587	234	657	168	622	188	137	535	138	441
42 3rd Ward 2nd Precinct	760	438	254	479	258	5	477	247	533	180	439	275	445	269	538	190	495	218	352	239	348	207
43 3rd Ward 3rd Precinct	671	410	202	455	207	2	455	200	489	153	416	229	409	229	489	154	457	175	125	421	133	367
44 3rd Ward 4th Precinct	1245	750	405	818	414	1	818	401	894	326	750	463	754	463	901	325	839	369	615	439	636	391
Austin Totals	9874	4772	4326	5256	4442	39	5214	4280	5942	3570	4735	4746	4776	4714	5951	3622	5444	3962	3243	4842	3287	4345
Totals	17752	8330	8504	9029	8403	79	9053	8136	10596	6582	8200	8932	8077	9061	10434	6750	9514	7472	5370	9445	5838	8478

OLMSTED COUNTY

FIRST CONGRESSIONAL DISTRICT

1 Byron Village	391	174	211	199	184	3	191	197	229	155	179	204	179	204	228	157	197	183	96	248	111	231
2 Cascade	475	171	298	185	285	4	229	245	254	219	178	294	174	295	259	215	214	256	147	294	138	298
3 Chatfield	260	90	166	94	163	0	119	138	122	133	88	169	93	162	125	130	125	133	73	159	76	156
4 Dover Village	118	31	81	29	85	1	42	73	53	64	27	86	30	86	50	66	39	75	31	72	33	68
5 Dover Township	154	58	95	52	100	1	69	84	78	75	49	104	50	104	75	78	65	88	47	93	42	93
6 Elmira	155	90	61	88	64	1	94	60	105	49	80	70	80	72	100	55	96	56	30	107	42	94
7 Eyota Village	278	111	149	93	171	6	117	152	143	126	80	195	84	177	124	142	98	162	63	158	69	143
8 Eyota Township	217	71	144	76	138	0	91	125	89	123	62	151	70	144	97	115	86	126	64	126	55	133
9 Farmington	215	62	150	66	147	0	79	135	85	128	53	159	47	165	73	136	68	144	66	125	83	107
10 Haverhill	266	128	131	132	127	3	155	108	167	95	124	135	121	141	166	96	152	107	68	178	75	167
11 High Forest	342	132	205	135	206	0	157	182	176	164	131	197	119	220	171	167	144	190	101	205	113	181
12 Kalmar	282	147	134	159	122	0	180	102	199	88	149	126	147	133	183	97	161	118	90	166	100	155
13 Marion	1338	541	769	584	705	8	721	604	748	564	544	776	536	774	772	593	642	669	370	855	390	816
14 New Haven	232	106	121	114	105	0	121	103	131	93	107	116	102	121	141	84	127	95	70	149	64	139
15 Orion	204	76	121	88	114	1	92	109	109	91	82	118	77	125	103	98	102	110	63	121	64	118
16 Oronoco	473	169	304	185	287	4	206	267	223	248	178	305	158	314	229	280	205	266	127	295	160	264
17 Pleasant Grove	273	100	171	105	165	2	120	153	126	143	100	163	105	162	126	143	114	144	75	160	68	162
18 Quincy	136	47	87	49	87	0	56	79	64	70	46	87	45	91	61	71	52	78	29	91	39	82
19 Rochester Township	1216	355	835	380	831	5	485	729	507	696	349	851	355	851	528	683	412	787	315	817	307	822
20 Rock Dell	222	89	130	94	124	1	109	113	132	88	88	131	72	148	118	101	101	117	74	115	85	101
21 Salem	321	140	172	143	171	3	157	157	181	128	134	165	130	176	165	134	150	158	98	173	109	167
22 Stewartville	768	279	473	293	470	4	351	414	378	380	261	494	253	505	365	397	319	438	223	466	233	449
23 Viola	236	84	151	87	149	0	99	133	117	114	88	141	84	147	115	114	97	131	60	144	61	137
City of Rochester—																						
24 1st Ward, 1st Precinct	964	311	600	350	587	6	435	508	420	500	326	600	329	595	437	485	363	542	202	433	212	402
25 1st Ward, 2nd Precinct	986	319	605	368	590	11	451	513	420	505	328	607	325	612	450	494	379	549	150	454	165	416
26 2nd Ward, 1st Precinct	643	137	483	153	482	2	199	433	195	424	128	496	124	505	206	419	146	467	121	329	112	328
26 2nd Ward, 2nd Precinct	691	91	579	105	579	1	154	533	139	550	99	586	95	591	155	531	110	569	78	489	102	451
28 3rd Ward, 1st Precinct	1352	477	791	510	789	17	597	704	584	692	458	804	452	816	612	670	517	746	233	663	209	639
29 3rd Ward, 2nd Precinct	1237	443	734	468	731	5	573	629	562	628	444	739	427	744	578	605	491	679	150	704	192	624
30 3rd Ward, 3rd Precinct	1071	313	694	362	683	8	473	576	476	563	324	709	323	716	472	567	388	643	191	580	190	549
31 4th Ward, 1st Precinct	741	262	437	305	432	4	364	370	343	371	275	447	285	433	367	355	312	401	120	353	127	303
32 4th Ward, 2nd Precinct	865	310	519	339	511	2	395	459	388	451	303	535	307	532	411	429	353	484	139	476	173	418
33 4th Ward, 3rd Precinct	527	209	284	224	289	5	252	259	261	240	203	295	209	292	267	237	230	268	101	209	100	188
34 5th Ward, 1st Precinct	1209	296	854	342	845	3	473	718	429	736	309	861	315	851	470	697	377	783	239	640	218	635
35 5th Ward, 2nd Precinct	918	254	618	282	620	5	351	556	344	541	245	643	249	639	371	531	285	596	135	530	140	507
36 6th Ward, 1st Precinct	1021	341	620	391	601	5	469	521	452	514	350	621	355	619	483	494	400	570	173	465	178	415
37 6th Ward, 2nd Precinct	783	292	448	349	413	2	437	331	417	336	310	444	314	439	421	341	366	383	125	509	126	451
38 6th Ward, 3rd Precinct	991	225	729	281	701	3	398	584	406	568	267	707	257	718	422	557	315	651	227	572	207	559
Rochester Total	13999	4280	8995	4829	8853	79	6021	7694	5836	7619	4369	9094	4366	9102	6122	7412	5032	8331	2384	7406	2451	6885
Totals	22571	7531	14154	8259	13853	126	10061	12156	10252	11653	7546	14331	7477	14419	10496	11564	8798	12962	4764	12723	4968	11968

Digitized by Google
Original from UNIVERSITY OF MICHIGAN

Generated on 2013-02-14 19:53 GMT / http://hdl.handle.net/2027/mdp.39015049797619
Creative Commons Zero (CC0) / http://www.hathitrust.org/access_use#cc-zero

Digitized by Google
Original from UNIVERSITY OF MICHIGAN

RICE COUNTY — 1962 GENERAL ELECTION RETURNS — FIRST CONGRESSIONAL DISTRICT

NAMES OF TOWNSHIPS, VILLAGES, OR WARDS (In Alphabetical Order)	Total Ballots Cast and Counted	Rep. in Congress		Governor			Lieutenant Governor		Secretary of State		State Auditor		State Treasurer		Attorney General		R. R. & Wse. Comm.		Associate Justice Sup. Court		Associate Justice Sup. Court	
		D. L. Graven D.F.L.	A. H. Quie Rep.	K. F. Rolvaag D.F.L.	E. L. Andersen Rep.	W. Braatz Ind. Govt.	A. M. Keith D.F.L.	C. D. Peterson Rep.	J. L. Donovan D.F.L.	N. A. McCrady Rep.	J. D. Nevin D.F.L.	S. King Rep.	C. W. Olson D.F.L.	V. Bjornson Rep.	W. F. Mondale D.F.L.	R. L. Kunzig Rep.	P. Rasmussen D.F.L.	R. M. Johnson Rep.	W. G. Dressel	W. P. Murphy Incumbent	E. L. Melin	J. C. Otis Incumbent
1 Bridgewater Township	375	127	245	124	247	4	119	249	162	208	111	259	111	218	157	212	136	229	139	198	129	**207**
2 Cannon City Township	376	161	208	171	192	4	167	200	203	172	153	213	150	212	194	174	180	178	108	207	131	**181**
3 Dennison Village	4	2	2	2	1	1	2	0	3	0	3	0	3	0	3	0	2	2	1	0	1	**0**
4 Dundas Village	153	60	91	64	85	1	66	83	84	66	59	84	54	94	84	63	72	76	55	78	50	**77**
5 Erin Township	188	121	57	135	46	0	122	60	145	34	121	57	117	62	144	46	124	45	60	93	58	**87**
Faribault—																						
6 1st Ward, 1st Precinct	324	159	158	159	156	4	157	155	178	136	133	180	134	177	179	130	166	141	67	201	78	**177**
7 1st Ward, 2nd Precinct	328	196	125	198	121	1	194	121	217	98	178	141	180	138	217	101	207	110	85	209	100	**191**
8 1st Ward, 3rd Precinct	286	83	203	90	191	4	99	183	119	164	77	206	74	206	120	163	101	184	101	164	79	**189**
9 2nd Ward, 1st Precinct	322	119	196	135	180	0	130	186	162	152	118	198	119	196	164	151	140	174	76	188	100	**160**
10 2nd Ward, 2nd Precinct	336	124	203	134	196	5	129	200	161	169	122	207	125	193	158	169	138	187	107	185	98	**195**
11 2nd Ward, 3rd Precinct	466	205	251	225	234	4	219	242	271	190	207	251	186	253	269	187	241	215	155	250	160	**241**
12 2nd Ward, 4th Precinct	319	162	155	178	136	2	177	134	212	102	155	155	154	157	212	97	195	115	93	188	106	**170**
13 3rd Ward, 1st Precinct	314	114	190	119	191	2	116	171	142	167	93	216	100	204	152	151	122	183	81	187	87	**180**
14 3rd Ward, 2nd Precinct	373	164	202	164	198	5	163	203	202	162	129	233	140	218	203	163	177	183	80	238	87	**221**
15 3rd Ward, 3rd Precinct	250	142	107	144	101	5	136	109	163	82	136	116	121	118	158	84	149	90	83	131	90	**122**
16 3rd Ward, 4th Precinct	500	157	330	164	327	0	171	320	223	266	143	343	154	335	227	262	181	299	132	305	119	**314**
17 3rd Ward, 5th Precinct	388	133	256	134	245	3	137	247	180	205	129	255	127	255	167	215	145	238	121	220	124	**221**
18 3rd Ward, 6th Precinct	489	133	352	141	338	6	138	343	207	277	127	357	130	355	219	267	168	318	162	285	148	**291**
19 4th Ward, 1st Precinct	244	116	124	118	124	0	113	129	133	109	100	141	97	137	138	100	125	115	63	150	52	**153**
20 4th Ward, 2nd Precinct	279	128	144	139	136	3	132	141	159	114	128	144	130	142	148	125	142	131	74	176	71	**175**
21 4th Ward, 3rd Precinct	438	131	304	145	287	1	139	295	185	250	117	318	120	316	188	249	156	279	124	275	148	**249**
Faribault Total	5656	2266	3300	2387	3161	45	2350	3179	2914	2643	2092	3461	2091	3400	2919	2614	2553	2962	1604	3352	1647	**3249**
22 Forest Township	240	117	122	121	115	3	122	115	139	97	118	117	111	124	142	95	129	106	70	131	87	**113**
23 Lonsdale Village	274	149	119	159	106	2	148	113	169	92	136	121	138	113	162	93	149	102	56	123	52	**114**
24 Morristown Village	243	64	201	86	174	3	73	181	117	141	63	192	64	191	104	147	108	149	110	118	108	**112**
25 Morristown Township	202	74	123	82	118	0	75	120	101	93	72	121	70	125	99	96	91	105	79	96	69	**104**
26 Nerstrand Village	135	32	101	37	96	2	38	95	53	78	31	101	29	103	49	79	43	87	41	79	53	**64**
27 Northfield Township	193	45	148	52	140	0	50	142	67	126	49	144	45	148	76	117	57	134	76	103	78	**100**
28 Northfield City—1st Ward	565	153	405	152	401	4	165	394	201	360	147	409	144	411	216	338	155	401	143	330	144	**341**
29 2nd Ward, 1st Precinct	351	85	263	96	252	3	93	259	131	216	82	266	72	277	153	193	128	219	98	227	90	**234**
30 2nd Ward, 2nd Precinct	609	173	421	193	406	4	181	418	246	351	162	438	158	443	243	354	209	392	194	353	206	**341**
31 3rd Ward, 1st Precinct	339	150	181	161	168	2	157	173	184	143	145	181	139	192	193	136	165	163	93	214	112	**193**
32 3rd Ward, 2nd Precinct	669	153	506	153	513	2	151	516	220	440	139	519	129	534	254	407	193	465	186	416	215	**385**
Northfield Total	2533	714	1776	755	1740	15	747	1760	982	1510	675	1813	642	1857	1059	1428	850	1640	714	1540	767	**1494**
33 Richland Township	205	71	127	81	121	1	77	123	88	112	65	133	62	139	97	96	76	122	61	114	67	**103**
34 Shieldsville Township	220	167	43	171	41	2	170	42	179	35	163	50	161	51	182	31	178	36	50	146	72	**21**
35 Walcott Township	374	192	176	198	165	3	194	174	232	132	184	182	183	183	225	142	217	152	97	229	103	**211**
36 Warsaw Township	329	129	197	136	184	8	134	184	169	148	116	197	122	196	163	156	152	149	95	156	108	**160**

Generated on 2013-02-14 19:53 GMT / http://hdl.handle.net/2027/mdp.39015049797619
Creative Commons Zero (CC0) / http://www.hathitrust.org/access_use#cc-zero

37 Webster Township	319	215	96	216	95	3	207	96	237	71	207	98	187	112	227	72	221	78	85	177	106	152
38 Wells Township	475	281	213	282	183	0	266	189	311	144	239	212	245	203	302	147	286	162	122	281	144	252
39 Wheatland Township	320	219	95	242	72	2	218	87	270	43	216	90	202	97	258	48	235	65	108	54	97	150
40 Wheeling Township	236	75	158	89	145	0	87	145	109	124	72	160	74	157	107	120	85	145	75	125	91	108
Total	13070	5281	7598	5590	7227	99	5432	7337	6734	6069	4945	7805	4861	7785	6753	5976	5944	6724	3806	7400	4018	7059

STEELE COUNTY — FIRST CONGRESSIONAL DISTRICT

1 Aurora	223	79	139	84	130	3	84	129	98	119	80	134	75	141	107	108	93	123	52	132	74	108
2 Berlin	172	74	97	79	92	0	83	87	80	88	71	99	65	104	90	77	83	87	44	103	56	88
3 Blooming Prairie	239	115	117	118	114	1	116	115	127	107	112	122	107	126	126	96	118	108	62	135	74	126
4 Clinton Falls	187	59	123	69	117	0	66	118	61	123	57	124	61	122	82	98	73	109	59	110	63	101
5 Deerfield	213	82	131	86	124	3	84	128	79	133	78	134	64	149	102	111	94	119	72	116	82	104
6 Havana	237	87	145	95	137	4	90	144	87	149	83	152	75	161	98	133	90	144	70	143	75	136
7 Lemond	207	76	128	65	136	3	69	132	83	121	69	134	68	134	90	110	80	120	70	106	65	107
8 Medford	122	36	85	41	81	0	40	80	36	86	32	80	34	88	41	81	38	83	29	74	38	66
9 Meriden	261	78	181	77	180	1	77	181	84	176	70	189	65	194	99	159	84	171	85	144	97	131
10 Merton	181	74	103	85	92	4	75	91	87	89	70	101	73	101	96	78	86	90	44	113	68	87
11 Owatonna	335	117	207	132	193	4	126	196	128	203	118	208	111	215	148	174	133	191	77	190	91	171
12 Somerset	285	144	134	147	132	3	143	135	150	130	130	150	131	150	165	113	153	126	58	186	73	171
13 Summit	193	89	99	98	92	1	97	92	108	85	92	100	93	97	127	61	105	81	43	119	57	104
14 Blooming Prairie Village	666	282	369	293	361	1	281	375	319	338	255	396	246	402	342	306	313	333	169	393	235	319
15 Ellendale Village	248	72	171	78	166	1	73	170	80	161	62	180	63	178	86	158	79	165	61	146	70	138
16 Medford Village	287	116	160	125	152	3	114	166	130	152	115	163	110	167	145	132	129	143	67	177	86	158
City of Owatonna—																						
17 1st Ward	1222	296	810	331	871	6	299	873	334	873	267	902	264	916	412	770	332	847	384	463	419	424
18 2nd Ward	977	291	570	314	636	11	301	620	322	634	263	654	270	658	373	550	316	604	95	477	119	447
19 3rd Ward	927	288	538	322	579	7	295	563	299	601	277	591	278	595	372	496	315	542	258	265	287	249
20 4th Ward	1077	354	580	411	627	4	388	605	386	657	346	649	352	648	461	542	398	603	105	516	118	480
21 5th Ward	998	371	516	410	562	7	385	552	379	601	364	572	358	581	455	483	407	532	270	322	275	300
Owatonna Total	5201	1600	3014	1788	3275	35	1668	3213	1720	3366	1517	3368	1522	3398	2073	2841	1768	3128	1112	2043	1218	1900
Total	9257	3180	5403	3460	5574	67	3286	5552	3457	5626	3011	5834	2963	5927	4017	4826	3519	5321	2174	4430	2522	4015

WABASHA COUNTY — FIRST CONGRESSIONAL DISTRICT

1 Bellechester Village	26	18	8	19	7	0	13	11	19	5	12	12	13	10	15	8	17	7	11	12	13	11
2 Chester Township	193	61	128	77	114	0	80	107	100	88	62	123	59	127	81	101	75	103	48	119	69	96
3 Elgin Township	179	55	124	63	115	0	62	116	84	92	48	125	40	129	78	90	67	105	50	103	58	95
4 Elgin Village	206	72	132	86	118	2	89	117	104	99	71	133	70	135	100	101	92	108	60	125	68	115
5 Gillford Township	207	84	119	90	114	1	89	116	107	93	85	118	73	125	106	96	91	110	60	124	64	119
6 Glasgow Township	101	55	44	68	32	1	65	33	72	26	56	44	55	43	70	28	69	31	22	71	33	55
7 Greenfield Township	192	95	94	112	77	1	107	80	116	72	88	93	89	95	112	73	112	73	46	126	54	111
8 Hammond Village	59	33	26	28	30	1	31	26	38	18	29	28	30	26	34	21	32	23	10	30	14	33
9 Highland Township	164	94	68	109	52	0	107	52	119	43	96	64	93	66	111	50	107	51	44	115	50	94
10 Hyde Park Township	80	47	28	52	26	1	49	25	53	23	47	29	46	29	47	27	48	27	19	49	31	36
11 Kellogg Village	177	100	70	113	59	2	116	54	128	46	100	66	103	64	117	47	113	54	32	113	49	95
12 Lake Township	101	35	63	33	66	1	33	64	51	46	29	66	31	66	45	51	42	52	18	68	27	58

Digitized by Google
Original from UNIVERSITY OF MICHIGAN

Generated on 2013-02-14 19:53 GMT / http://hdl.handle.net/2027/mdp.39015049797619
Creative Commons Zero (CC0) / http://www.hathitrust.org/access_use#cc-zero

Digitized by Google
Original from UNIVERSITY OF MICHIGAN

WABASHA COUNTY — Continued

1962 GENERAL ELECTION RETURNS

FIRST CONGRESSIONAL DISTRICT

NAMES OF TOWNSHIPS, VILLAGES, OR WARDS (In Alphabetical Order)	Total Ballots Cast and Counted	Rep. in Congress		Governor			Lieutenant Governor		Secretary of State		State Auditor		State Treasurer		Attorney General		R. R. & Wse. Comm.		Associate Justice Sup. Court		Associate Justice Sup. Court	
		D. L. Graven D.F.L.	A. H. Quie Rep.	K. F. Rolvaag D.F.L.	E. L. Andersen Rep.	W. Braatz Ind. Govt.	A. M. Keith D.F.L.	C. D. Peterson Rep.	J. L. Donovan D.F.L.	N. A. McCrady Rep.	J. D. Nevin D.F.L.	S. King Rep.	C. W. Olson D.F.L.	V. Bjornson Rep.	W. F. Mondale D.F.L.	R. L. Kunzig Rep.	P. Rasmussen D.F.L.	R. M. Johnson Rep.	W. G. Dressel	W. P. Murphy Incumbent	E. L. Melin	J. C. Otis Incumbent
Lake City—																						
13 1st Ward, 1st Precinct	380	95	275	101	267	5	117	252	142	227	90	279	89	280	140	223	116	249	94	244	129	203
14 1st Ward, 2nd Precinct	298	80	209	106	182	4	96	195	127	163	88	204	85	206	122	168	105	183	81	169	100	148
15 2nd Ward, 1st Precinct	403	91	295	120	278	4	121	280	148	253	108	293	104	297	134	267	137	260	123	251	106	261
16 2nd Ward, 2nd Precinct	474	131	337	166	303	3	169	301	209	256	143	319	144	321	196	268	179	279	134	278	164	246
17 Mazeppa Township	133	29	100	29	101	1	27	103	43	88	17	113	16	112	38	89	28	96	32	75	46	55
18 Mazeppa Village	246	83	157	95	145	1	98	139	113	127	75	162	74	162	101	134	89	145	64	138	91	108
19 Millville Village	79	28	51	29	47	0	34	42	34	43	26	49	27	48	33	42	25	49	24	43	32	36
20 Minneiska Township	59	21	38	24	34	1	22	37	31	27	23	35	16	41	26	31	23	32	21	27	15	30
21 Minneiska Village	34	17	16	19	15	0	20	24	23	11	16	18	17	17	20	12	20	14	4	24	11	18
22 Mt. Pleasant Township	142	30	110	25	114	2	36	105	51	89	29	111	22	116	45	91	44	96	37	97	55	79
23 Oakwood Township	147	61	83	62	82	2	64	82	79	66	57	88	51	95	77	67	71	72	29	105	52	83
24 Pepin Township	89	60	26	59	26	4	61	23	63	22	59	37	55	32	70	17	63	22	14	60	28	43
25 Plainview Township	206	73	127	82	119	2	73	121	97	105	69	134	64	138	95	107	84	120	49	132	68	112
26 Plainview Village—1st Precinct	424	111	296	129	282	3	142	270	188	220	122	287	110	297	168	238	145	259	105	256	105	249
27 2nd Precinct	398	136	257	149	247	0	159	231	188	203	134	252	134	256	177	206	151	233	65	278	80	261
28 Reads Landing	78	40	35	41	36	1	41	37	45	31	38	39	38	40	46	30	44	33	26	44	33	37
29 Wabasha—1st Ward	371	169	198	188	170	2	184	174	210	170	170	182	170	183	209	150	191	155	76	247	90	224
30 2nd Ward	453	205	240	225	216	3	228	205	248	189	200	238	200	238	242	198	227	203	68	324	85	300
31 3rd Ward	304	167	124	179	112	5	172	109	205	90	171	114	162	121	193	93	190	99	77	185	86	173
32 Watopa Township	117	71	43	76	39	1	72	44	78	37	68	46	67	47	79	35	68	44	33	70	35	67
33 West Albany Township	154	69	81	74	75	0	75	72	86	60	65	82	58	87	78	71	76	71	39	91	48	78
34 Zumbro Township	131	36	92	42	85	0	41	87	48	79	33	97	32	94	46	77	38	87	32	74	42	64
35 Zumbro Falls Village	90	43	44	43	45	2	41	47	46	43	41	45	40	47	46	44	40	45	21	55	25	46
Total	6895	2595	4138	2913	3830	56	2934	3781	3493	3250	2565	4125	2477	4190	3297	3351	3019	3591	1668	4322	2056	3839

WINONA COUNTY

FIRST CONGRESSIONAL DISTRICT

1 Dresbach Township	78	38	39	38	36	2	41	35	43	33	41	37	40	34	41	35	41	33	33	36	33	35
2 Elba Township	111	61	48	59	50	1	61	48	70	39	54	55	50	59	64	44	65	42	28	69	35	61
3 Fremont Township	191	67	119	66	119	1	66	119	83	103	56	128	55	132	83	101	73	114	47	117	54	106
4 Hart Township	132	53	79	51	79	2	55	76	73	58	51	79	48	79	73	55	63	65	40	75	47	69
5 Hillsdale Township	101	32	63	36	62	1	36	60	58	38	36	58	29	64	53	41	35	57	23	61	22	57
6 Homer Township	249	89	154	92	151	5	96	146	108	134	89	152	84	156	98	141	95	143	62	164	79	141
7 Mount Vernon Township	163	88	74	83	79	0	87	75	99	59	73	86	73	87	96	63	91	65	27	121	51	100
8 New Hartford Township	191	39	146	48	140	1	51	136	59	129	42	143	39	147	53	129	48	135	51	115	65	99
9 Norton Township	176	47	128	52	119	3	53	122	82	92	42	133	40	133	64	109	66	105	54	107	75	87

Generated on 2013-02-14 19:53 GMT / http://hdl.handle.net/2027/mdp.39015049797619
Creative Commons Zero (CC0) / http://www.hathitrust.org/access_use#cc-zero

10	Pleasant Hill Township	153	37	114	40	104	3	38	109	48	97	38	107	29	119	38	103	42	101	56	73	48	79
11	Richmond Township	90	28	57	30	57	0	28	56	38	51	24	59	25	61	34	53	30	54	20	60	28	51
12	Rollingstone Township	249	117	126	121	125	0	116	124	143	100	111	130	106	139	150	93	134	108	44	188	72	152
13	Saratoga Township	168	71	93	78	85	1	74	92	100	66	72	95	73	94	94	69	91	72	74	80	66	86
14	St. Charles Township	158	40	116	49	107	1	52	106	67	90	43	114	42	116	64	91	59	96	47	97	54	91
15	Utica Township	221	72	146	74	145	0	72	145	99	115	66	148	52	157	91	120	88	122	55	134	56	129
16	Warren Township	218	79	133	83	131	0	81	133	96	116	73	139	70	141	90	132	84	126	58	135	65	126
17	Whitewater Township	94	39	53	45	47	1	46	47	58	35	43	50	39	54	54	39	45	47	23	63	29	55
18	Wilson Township	288	88	195	76	205	1	88	188	108	170	80	197	101	175	105	171	96	179	70	187	79	178
19	Winona Township	195	72	119	69	121	3	78	113	92	98	73	119	67	123	93	94	87	101	52	120	53	115
20	Wiscoy Township	112	48	61	46	64	1	45	67	51	60	45	66	45	65	49	62	47	64	36	62	42	57
21	Altura Village	148	48	95	51	95	1	49	96	73	72	45	99	43	99	60	82	53	88	29	101	38	86
22	Dakota Village	92	33	53	36	51	0	37	50	40	48	33	53	34	53	37	48	37	47	34	44	24	51
23	Elba Village	64	42	21	37	24	0	35	24	43	20	34	27	34	25	31	19	38	21	8	45	19	31
24	Goodview Village	584	233	347	225	354	5	247	336	291	291	234	347	227	352	290	287	260	315	142	415	160	399
25	Lewiston Village	430	104	315	130	292	8	144	280	194	227	103	319	111	311	166	252	147	268	87	291	127	252
26	Minneiska Village	5	1	4	2	3	0	1	4	2	2	2	3	1	3	3	1	2	2	0	4	0	2
27	Minnesota City Village	91	47	41	47	38	2	53	34	54	33	45	42	47	39	54	34	53	34	21	60	20	61
28	Rollingstone Village	183	116	63	106	74	0	115	63	133	45	99	80	105	72	125	53	120	56	20	136	34	117
29	Stockton Village	96	46	49	46	50	0	49	45	58	34	40	51	42	50	57	37	49	40	26	62	35	53
30	Utica Village	95	18	75	19	74	2	20	73	32	62	16	79	15	79	27	67	22	71	25	58	28	55
31	St. Charles City	819	230	568	258	552	2	270	534	348	456	220	582	226	573	345	448	292	505	218	477	225	473
	Winona City—																						
32	1st Ward, 1st Precinct	692	315	365	313	367	4	323	358	382	300	295	384	295	381	364	317	345	331	175	470	188	433
33	1st Ward, 2nd Precinct	699	269	419	289	402	4	307	388	356	332	260	425	257	425	358	323	310	376	135	506	166	480
34	1st Ward, 3rd Precinct	703	276	414	268	423	4	282	411	339	352	250	442	251	440	345	345	297	392	193	465	228	413
35	1st Ward, 4th Precinct	595	276	305	275	300	10	287	294	330	246	261	316	250	327	312	259	295	279	152	391	183	353
36	2nd Ward, 1st Precinct	592	235	307	240	343	4	250	329	290	301	226	325	234	351	286	297	256	317	118	426	131	414
37	2nd Ward, 2nd Precinct	712	289	416	290	405	7	298	399	351	334	277	415	279	407	359	326	328	359	170	487	201	452
38	2nd Ward, 3rd Precinct	564	198	354	190	359	6	201	352	247	317	172	377	180	369	234	311	213	338	123	377	144	351
39	2nd Ward, 4th Precinct	396	93	299	97	292	5	105	287	138	251	90	302	95	294	130	256	120	267	118	256	108	265
40	3rd Ward, 1st Precinct	600	233	365	232	365	3	251	341	284	312	221	368	225	363	291	293	260	326	138	408	152	395
41	3rd Ward, 2nd Precinct	643	263	346	258	354	3	279	333	307	291	248	349	250	357	290	315	262	344	143	426	176	389
42	3rd Ward, 3rd Precinct	632	288	364	310	311	8	306	314	350	268	271	350	284	332	347	268	327	283	158	430	197	375
43	3rd Ward, 4th Precinct	474	279	183	285	179	5	287	177	320	146	256	210	276	188	315	149	308	156	122	301	139	270
44	4th Ward, 1st Precinct	509	331	171	341	158	4	339	159	371	117	316	172	323	162	340	127	362	124	101	360	135	319
45	4th Ward, 2nd Precinct	602	410	160	415	144	6	434	145	487	99	413	164	410	166	455	115	455	125	108	430	163	360
46	4th Ward, 3rd Precinct	557	435	104	445	91	7	464	80	474	57	442	109	450	94	493	68	475	88	104	394	136	361
47	4th Ward, 4th Precinct	426	263	145	260	146	2	261	146	287	120	244	166	242	158	297	109	281	124	82	293	115	263
	Winona Total	9396	4453	4717	4508	4639	82	4674	4513	5313	3843	4242	4874	4301	4814	5216	3878	4894	4229	2140	6420	2562	5893
	Total	15341	6576	8411	6701	8272	129	6958	8049	8150	6816	6265	8651	6293	8605	7989	6951	7347	7505	3650	10177	4325	9347

Digitized by Google
Original from UNIVERSITY OF MICHIGAN

Generated on 2013-02-14 19:53 GMT / http://hdl.handle.net/2027/mdp.39015049797619
Creative Commons Zero (CC0) / http://www.hathitrust.org/access_use#cc-zero

BLUE EARTH COUNTY

1962 GENERAL ELECTION RETURNS

SECOND CONGRESSIONAL DISTRICT

NAMES OF TOWNSHIPS, VILLAGES, OR WARDS (In Alphabetical Order)	Total Number of White Ballots Cast and Counted	Rep. in Congress		Governor			Lieutenant Governor		Secretary of State		State Auditor		State Treasurer		Attorney General		Railroad and Warehouse Comm.		Associate Justice Sup. Court		Associate Justice Sup. Court	
		Conrad Hammar Democratic-Farmer-Labor	Ancher Nelsen Republican	Karl F. Rolvaag Democratic-Farmer-Labor	Elmer L. Andersen Republican	William Braatz Industrial Govt. Party	A. M. (Sandy) Keith Democratic-Farmer-Labor	C. Donald Peterson Republican	Joseph L. Donovan Democratic-Farmer-Labor	Norbert A. McCrady Republican	John D. Nevin Democratic-Farmer-Labor	Stafford King Republican	Cline W. Olson Democratic-Farmer-Labor	Val Bjornson Republican	Walter F. Mondale Democratic-Farmer-Labor	Robert L. Kunzig Republican	Paul A. Rasmussen Democratic-Farmer-Labor	Robert M. (Bob) Johnson Republican	Wm. G. Dressel	William P. Murphy Incumbent	E. Luther Melin	James C. Otis Incumbent
1 Amboy	275	62	204	52	217	0	52	218	85	182	48	217	45	225	87	180	68	200	67	161	92	139
2 Beauford	148	85	59	83	63	0	84	59	91	51	75	69	77	69	94	49	85	57	41	89	52	77
3 Butternut Valley	148	67	78	70	78	0	66	82	86	62	64	83	55	93	91	56	83	64	45	81	48	86
4 Cambria	111	27	83	30	80	0	29	82	40	71	30	81	29	82	40	71	31	80	30	71	37	63
5 Ceresco	102	33	64	27	74	0	27	74	45	57	21	80	20	81	45	57	33	69	33	58	30	64
6 Danville	129	53	72	60	67	1	63	65	71	54	58	66	53	73	70	56	62	64	36	78	38	74
7 Decoria	168	91	74	95	69	1	90	71	104	59	78	84	80	80	101	61	91	66	46	97	47	95
8 Eagle Lake	252	120	105	139	96	2	140	95	174	64	129	104	123	111	161	73	143	95	78	136	70	143
9 Garden City	237	91	137	97	137	0	96	138	121	113	73	158	77	156	118	116	104	126	61	149	77	133
10 Good Thunder	156	27	126	33	120	1	34	120	47	108	9	146	12	144	42	112	38	118	37	100	55	83
11 Jamestown	99	42	55	50	44	1	53	44	63	35	48	48	43	54	61	37	59	39	32	59	41	48
12 Judson	244	44	191	17	194	1	47	189	80	156	20	219	41	196	79	160	54	179	56	161	62	154
13 Lake Crystal	623	202	404	226	394	1	213	405	274	342	181	434	178	442	306	308	228	384	165	387	217	342
14 Le Ray	216	110	95	118	94	2	118	94	133	79	108	102	103	107	134	78	129	82	51	138	62	131
15 Lime	154	59	92	64	88	1	66	87	74	79	59	91	59	90	75	74	66	83	35	103	33	102
16 Lincoln	125	49	71	48	76	0	55	69	69	55	42	81	42	81	69	58	56	69	34	88	41	77
17 Lyra	130	45	80	46	83	0	49	80	55	71	43	83	35	89	54	75	52	72	30	85	40	71
18 McPherson	127	52	69	52	75	0	54	70	68	58	54	72	52	73	67	57	61	62	32	83	51	67
19 Madison Lake	189	126	52	148	41	0	137	46	128	32	126	55	129	53	124	61	140	37	47	110	62	95
20 Mankato City—1st Precinct	474	179	281	199	265	4	239	231	289	175	179	286	176	289	294	171	203	258	97	332	106	315
21 2nd Precinct	397	178	191	159	200	4	185	196	219	168	160	220	166	219	228	157	192	190	79	259	118	220
22 3rd Precinct	517	222	274	235	276	0	241	267	283	223	203	299	200	301	278	227	237	262	114	342	140	300
23 4th Precinct	358	137	201	149	202	1	153	197	196	158	135	215	138	210	185	167	163	178	92	209	100	196
24 5th Precinct	410	178	214	191	214	1	219	185	249	157	176	223	176	227	256	150	104	197	76	296	86	266
25 6th Precinct	342	131	190	145	183	3	141	186	180	160	125	199	132	196	179	151	155	172	69	219	76	105
26 7th Precinct	379	133	232	134	243	0	136	238	182	184	130	244	120	252	189	185	159	212	84	251	94	245
27 8th Precinct	345	131	204	133	208	2	134	211	166	179	120	223	113	225	160	181	141	196	91	217	94	213
28 9th Precinct	422	129	266	118	293	5	140	273	178	236	111	302	116	301	186	228	142	276	101	280	95	282
29 10th Precinct	357	150	183	104	249	3	94	263	141	215	69	237	81	276	101	173	123	177	94	218	85	187
30 11th Precinct	330	143	169	151	170	3	151	170	190	130	132	188	130	192	202	119	171	148	66	218	88	194
31 12th Precinct	683	179	472	183	487	1	194	479	271	388	154	517	163	518	284	388	222	443	157	461	181	432
32 13th Precinct	574	146	422	141	423	0	152	421	224	340	121	450	115	451	255	306	159	399	124	398	142	379
33 14th Precinct	468	251	308	145	316	3	151	315	214	250	134	332	130	334	229	230	182	282	115	325	123	314

Digitized by Google
Original from UNIVERSITY OF MICHIGAN

Generated on 2013-02-14 19:53 GMT / http://hdl.handle.net/2027/mdp.39015049797619
Creative Commons Zero (CC0) / http://www.hathitrust.org/access_use#cc-zero

34	15th Precinct	710	228	438	223	449	7	235	438	337	344	210	466	205	466	354	321	283	392	144	470	144	455
35	16th Precinct	692	268	395	267	401	6	267	404	380	295	255	415	252	424	377	290	306	366	176	437	178	434
	Mankato Total	7458	2783	4440	2677	4579	43	2832	4474	3699	3602	2414	4816	2413	4881	3757	3450	2942	4148	1679	4932	1850	4537
36	Mankato Township	525	206	303	233	266	23	233	289	299	223	205	313	192	326	301	219	262	255	118	357	141	333
37	Mapleton Township	121	48	70	49	71	0	52	68	65	55	44	77	43	78	61	59	52	67	22	86	37	71
38	Mapleton Village	413	142	240	165	247	1	164	240	217	185	137	267	148	255	218	182	172	229	102	236	123	213
39	Medo	126	44	78	51	75	0	47	76	64	54	40	81	41	82	58	64	52	67	33	68	42	58
40	Pemberton	40	6	31	7	32	1	7	32	14	25	5	35	6	34	12	27	11	29	10	29	15	24
41	Pleasant Mound	104	27	73	30	73	1	24	77	37	65	14	88	15	89	41	62	25	77	18	64	22	59
42	Rapidan	227	72	128	79	144	0	73	150	110	112	63	161	57	165	114	120	88	133	56	142	130	68
43	St. Clair	152	32	109	47	99	1	39	109	65	81	30	117	30	117	55	96	46	98	41	88	49	75
44	Shelby	166	24	139	30	135	1	34	128	56	107	25	137	27	136	57	105	37	122	42	105	46	99
45	Skyline Village	176	25	147	30	145	0	28	148	50	125	26	148	19	156	50	124	33	141	45	115	44	114
46	South Bend	309	156	146	164	141	0	169	139	194	110	149	156	150	156	206	100	180	126	82	198	89	194
47	Sterling	153	59	90	61	90	1	66	84	90	60	60	89	59	92	86	65	74	78	45	97	52	82
48	Vernon Center Township	159	53	102	57	100	0	56	98	63	92	38	120	43	113	66	83	58	98	36	92	45	92
49	Vernon Center Village	160	47	108	57	99	3	56	101	70	86	50	105	43	114	80	77	57	98	37	94	41	88
	Total	13922	5109	8315	5192	8386	83	5353	8301	6901	6710	4566	8983	4539	9093	6980	6572	5672	7712	3322	8937	3881	8151

BROWN COUNTY

SECOND CONGRESSIONAL DISTRICT

1	New Ulm, 1st Ward, 1st Precinct	522	165	338	194	321	3	177	330	238	266	147	359	156	341	238	274	218	281	83	357	104	335
2	1st Ward, 2nd Precinct	210	107	93	127	80	3	122	78	145	57	115	88	127	73	146	57	138	63	48	133	56	124
3	2nd Ward, 1st Precinct	352	116	220	148	193	2	129	204	184	147	116	206	122	206	185	144	169	154	64	199	76	182
4	2nd Ward, 2nd Precinct	337	128	188	165	156	2	151	169	210	108	126	193	125	191	202	117	192	126	68	212	73	209
5	3rd Ward, 1st Preconct	959	337	580	426	482	9	375	527	553	357	335	559	344	548	511	382	469	416	189	561	191	559
6	3rd Ward, 2nd Precinct	735	182	527	220	486	11	204	506	313	403	185	531	191	512	329	382	286	424	156	480	175	460
7	4th Ward, 1st Precinct	380	75	295	95	281	0	90	286	134	235	72	305	75	300	155	221	132	238	57	268	83	245
8	4th Ward, 2nd Precinct	1053	259	796	295	740	4	279	739	413	603	245	780	230	781	433	592	380	637	211	698	244	685
	New Ulm Total	4548	1369	3037	1670	2739	34	1527	2839	2190	2176	1341	3021	1370	2952	2199	2169	1984	2339	876	2908	1002	2799
9	Sleepy Eye—1st Ward	712	164	506	194	509	2	196	505	277	413	155	541	169	523	278	313	254	440	144	443	153	439
10	Sleepy Eye—2nd Ward	628	147	453	172	434	2	177	429	265	338	150	450	164	453	258	353	228	380	130	392	137	378
11	Springfield—1st Ward	542	191	331	215	316	5	205	317	282	248	176	348	185	337	262	265	241	282	110	340	121	332
12	Springfield—2nd Ward	521	146	358	161	347	2	164	344	229	278	134	371	141	366	221	290	189	316	109	333	117	331
13	Comfrey	245	66	166	82	160	2	79	163	105	136	71	172	74	167	103	140	97	145	52	160	62	151
14	Hanska	252	102	145	113	135	2	114	128	152	91	100	139	95	146	131	111	135	105	37	147	88	103
15	Evan	46	16	29	19	27	0	17	28	23	21	12	33	15	30	20	22	25	21	13	21	12	26
16	Cobden	26	17	8	17	7	1	10	15	18	7	13	13	13	12	21	4	14	12	6	12	7	10
17	Albin	159	71	77	91	67	0	78	73	96	53	83	70	74	77	95	54	87	64	30	89	43	72
18	Bashaw Township	158	48	106	51	105	2	51	105	86	71	42	111	44	112	80	75	66	87	41	104	44	103
19	Burnstown Township	147	43	98	54	88	2	49	94	66	77	47	96	47	95	67	75	56	83	18	99	28	92
20	Cottonwood Township	236	70	158	97	132	1	89	127	147	71	75	133	67	147	126	82	118	88	35	142	38	138
21	Eden Township	175	27	148	29	143	0	27	147	42	130	21	152	21	151	135	37	37	131	42	106	50	97
22	Home Township	240	51	179	53	185	2	57	174	83	152	47	188	48	187	82	148	74	158	43	154	38	165
23	Lake Hanska Township	225	112	108	127	95	3	118	102	152	66	114	104	100	119	151	70	142	77	33	147	74	114
24	Leavenworth Township	154	63	86	75	75	1	75	76	99	51	66	81	64	86	101	49	91	59	37	93	35	94
25	Linden Township	204	116	85	121	82	0	121	79	154	47	119	82	106	97	150	50	138	61	40	134	60	114
26	Milford Township	220	62	151	66	152	0	67	144	98	116	66	145	65	148	94	117	90	120	44	139	43	138
27	Mulligan Township	174	108	65	117	55	0	116	51	138	34	115	53	113	54	131	35	126	36	29	100	36	89
28	North Star Township	138	38	96	50	88	0	46	90	66	69	36	98	34	99	62	73	52	83	24	93	33	87

Digitized by Google
Original from UNIVERSITY OF MICHIGAN

Generated on 2013-02-14 19:53 GMT / http://hdl.handle.net/2027/mdp.39015049797619
Creative Commons Zero (CC0) / http://www.hathitrust.org/access_use#cc-zero

Digitized by Google

Original from UNIVERSITY OF MICHIGAN

BROWN COUNTY — Continued

1962 GENERAL ELECTION RETURNS

SECOND CONGRESSIONAL DISTRICT

NAMES OF TOWNSHIPS, VILLAGES, OR WARDS (In Alphabetical Order)	Total Ballots Cast and Counted	Rep. in Congress		Governor			Lieutenant Governor		Secretary of State		State Auditor		State Treasurer		Attorney General		R. R. & Wse. Comm.		Associate Justice Sup. Court		Associate Justice Sup. Court	
		C. Hammar D.F.L.	A. Nelsen Rep.	K. F. Rolvaag D.F.L.	E. L. Andersen Rep.	W. Braatz Ind. Govt.	A. M. Keith D.F.L.	C. D. Peterson Rep.	J. L. Donovan D.F.L.	N. A. McCrady Rep.	J. D. Nevin D.F.L.	S. King Rep.	C. W. Olson D.F.L.	V. Bjornson Rep.	W. F. Mondale D.F.L.	R. L. Kunzig Rep.	P. Rasmussen D.F.L.	R. M. Johnson Rep.	W. G. Dressel	W. P. Murphy Incumbent	E. L. Melin	J. C. Otis Incumbent
29 Prairieville Township	136	31	105	37	96	1	39	95	54	80	34	99	32	102	46	87	46	87	23	90	25	87
30 Sigel Township	166	61	103	65	93	2	67	86	102	54	64	87	63	89	100	55	90	61	25	91	25	92
31 Stark Township	170	42	123	47	121	0	44	120	64	97	36	127	35	129	68	94	67	95	26	115	27	118
32 Stately Township	94	37	56	40	54	0	32	59	52	40	36	56	29	63	50	42	41	51	21	60	33	51
Total	10316	3198	6777	3763	6305	64	3565	6390	5040	4916	3153	6770	3168	6741	4929	4908	4488	5381	1988	6512	2331	6220

CARVER COUNTY

SECOND CONGRESSIONAL DISTRICT

1 Benton Township	368	103	255	119	243	2	113	251	141	221	107	255	102	260	133	226	122	236	127	187	103	214
2 Camden Township	195	53	139	75	119	0	68	124	89	104	59	132	63	130	85	108	80	112	73	97	68	103
3 Carver Village	223	82	119	102	108	8	113	105	127	89	86	128	88	126	124	87	111	99	66	107	71	99
4 Chanhassen Township	1271	422	805	431	807	7	434	810	524	715	399	847	382	859	532	713	464	769	316	786	359	742
5 Chanhassen Village	135	62	66	69	64	2	68	66	81	53	68	66	61	70	86	47	74	58	31	90	36	82
6 Chaska—1st Ward	427	184	209	210	203	4	201	199	264	150	183	220	182	163	264	144	230	165	74	265	95	241
7 Chaska—2nd Ward	345	135	192	157	172	5	151	186	166	155	129	185	132	186	163	156	150	160	81	182	100	184
8 Chaska—3rd Ward	502	164	304	193	298	2	189	299	243	244	166	317	161	323	227	256	203	279	201	220	172	245
9 Chaska Township	121	50	67	58	62	0	55	59	69	50	50	66	42	73	65	54	61	54	23	62	36	47
10 Cologne Village	177	112	57	122	53	1	120	53	131	41	114	59	112	60	132	41	123	50	44	102	53	95
11 Dahlgren Township	310	108	191	126	177	2	115	191	142	157	110	196	95	206	151	147	136	158	92	158	150	99
12 Hamburg Village	138	21	113	21	117	0	20	117	31	105	20	117	22	116	31	107	30	107	57	64	62	62
13 Hancock Township	145	40	101	40	104	0	37	105	58	82	40	122	33	109	50	92	43	98	47	76	59	63
14 Hollywood Township	257	62	186	68	183	3	67	178	90	146	66	183	58	189	92	156	75	171	96	135	94	127
15 Laketown Township	461	169	260	204	246	6	186	256	230	213	160	277	154	276	235	226	184	214	134	243	122	255
16 Mayer Village	56	14	42	17	39	0	16	40	21	35	16	39	16	40	19	37	16	40	27	25	24	27
17 New Germany Village	120	18	93	21	93	0	19	95	24	87	17	93	16	93	20	89	21	90	53	38	42	48
18 Norwood Village	329	81	233	101	219	3	95	221	136	184	90	229	88	229	123	190	116	200	88	177	93	175
19 San Francisco Township	159	48	99	63	90	0	62	95	77	74	57	95	51	103	76	77	63	90	59	77	53	85
20 Victoria Village	179	63	105	84	91	2	68	107	106	71	65	107	50	119	99	72	82	85	32	119	43	106
21 Waconia—1st Ward	480	156	307	180	293	3	181	289	222	247	167	303	156	309	222	251	197	267	188	228	146	273
22 Waconia—2nd Ward	378	140	224	174	201	3	163	210	202	167	145	227	142	228	199	175	172	196	113	195	77	220
23 Waconia—Township	320	101	211	132	186	1	112	202	168	148	102	213	92	224	149	168	129	185	104	165	117	118
24 Watertown Township	271	90	173	95	172	1	94	174	134	128	82	185	76	191	119	148	105	164	109	131	109	133
25 Watertown Village	383	110	267	121	255	4	112	266	171	207	100	278	98	281	153	230	133	243	147	176	141	190
26 Young America Township	269	34	226	46	219	2	39	229	60	205	37	235	29	237	66	198	42	223	89	141	82	142
27 Young America Village	201	39	146	54	144	2	45	152	67	130	42	158	40	157	65	131	53	141	69	102	51	121
Total	8220	2661	5190	3083	4958	63	2943	5079	3774	4208	2677	5332	2541	5357	3680	4326	3215	4654	2540	4348	2558	4296

Generated on 2013-02-14 19:53 GMT / http://hdl.handle.net/2027/mdp.39015049797619
Creative Commons Zero (CC0) / http://www.hathitrust.org/access_use#cc-zero

COTTONWOOD COUNTY

SECOND CONGRESSIONAL DISTRICT

1 Amboy	138	65	70	64	71	3	68	69	83	52	63	73	55	80	90	47	71	62	48	76	49	76
2 Amo	160	73	78	73	87	0	75	81	86	68	69	88	60	98	96	63	74	81	53	90	59	78
3 Ann	155	84	64	95	58	0	85	67	110	45	89	66	74	80	104	48	96	53	40	90	48	84
4 Carson	228	39	178	41	176	2	41	179	75	150	32	189	30	199	75	146	52	158	33	145	42	125
5 Dale	149	80	61	87	61	0	91	56	107	40	76	70	73	74	116	28	96	46	30	86	38	79
6 Delton	124	57	65	64	59	1	62	61	83	39	57	65	59	62	79	41	73	47	39	71	47	63
7 Germantown	131	35	92	33	95	1	36	95	55	76	29	102	29	102	56	74	42	87	35	53	29	88
8 Great Bend	374	168	198	170	201	1	183	185	227	145	163	207	156	207	227	141	195	174	80	246	129	199
9 Highwater	153	49	100	51	102	0	51	102	70	83	47	106	39	114	70	80	63	90	41	100	48	92
10 Lakeside	171	71	93	78	92	0	81	85	103	64	67	97	57	108	105	65	78	83	43	100	51	92
11 Midway	184	58	120	66	116	0	62	115	87	93	54	124	47	136	82	98	64	113	35	111	51	91
12 Mt. Lake	162	59	94	60	97	0	59	98	77	84	52	108	45	114	78	78	70	83	31	89	34	74
13 Rosehill	126	71	55	70	55	1	67	58	83	43	66	60	56	69	79	47	71	53	44	69	44	69
14 Selma	134	54	74	56	76	1	55	79	72	61	47	86	47	86	64	69	60	71	45	76	46	73
15 Southbrook	59	44	15	45	14	0	47	12	52	7	42	15	41	17	53	6	47	11	15	38	17	39
16 Springfield	121	65	51	66	52	1	65	52	79	39	60	57	57	60	92	27	75	41	36	73	39	70
17 Storden	135	51	80	55	80	0	57	77	81	52	48	86	42	91	74	54	67	64	32	87	54	121
18 Westbrook	161	61	95	69	91	0	67	92	75	85	58	99	58	99	81	77	76	80	35	100	48	80
19 Bingham Lake Village	99	33	63	37	60	1	41	55	48	48	37	59	35	61	53	42	39	55	27	62	31	56
20 Comfrey	1	1	0	1	0	0	1	0	1	0	0	1	1	0	1	0	1	0	1	0	1	0
21 Jeffers Village	239	83	142	88	142	3	93	132	122	105	73	153	79	150	132	93	103	120	49	140	69	115
22 Mt. Lake Village—1st Ward	491	65	405	81	392	2	74	398	122	351	45	411	54	412	122	346	145	320	200	184	106	251
23 Mt. Lake Village—2nd Ward	434	78	329	72	343	0	79	340	127	286	54	373	55	338	134	237	90	312	66	243	88	223
24 Storden Village	180	50	118	52	118	1	80	99	70	107	50	128	43	137	65	115	59	119	44	104	54	95
25 Westbrook Village	445	120	301	131	303	1	138	289	173	250	107	315	111	317	174	255	152	272	109	236	121	226
City of Windom—																						
26 1st Ward, 1st Precinct	395	106	273	107	282	0	119	269	153	231	106	280	92	294	164	223	122	266	53	270	130	211
27 1st Ward, 2nd Precinct	413	119	288	129	280	2	137	266	184	222	103	299	96	306	198	209	159	247	84	261	121	230
28 2nd Ward, 1st Precinct	395	160	216	162	229	1	171	217	207	181	148	240	144	243	208	176	184	200	96	238	138	190
29 2nd Ward, 2nd Precinct	434	185	235	188	221	2	191	237	237	190	178	256	165	251	238	189	199	229	90	282	128	253
Total	6391	2184	3953	2291	3953	24	2376	3865	3049	3197	2020	4213	1900	4305	3110	3074	2623	3537	1534	3750	1860	3443

FARIBAULT COUNTY

SECOND CONGRESSIONAL DISTRICT

1 Barber Township	164	75	90	81	82	0	87	74	118	41	72	91	62	101	114	48	108	52	41	106	46	102
2 Blue Earth—1st Ward	663	156	482	182	472	2	190	456	260	390	155	491	154	495	284	360	220	424	196	389	218	379
3 2nd Ward	1023	236	749	260	747	6	261	745	388	608	230	760	233	768	424	603	341	658	283	573	319	543
4 3rd Ward	237	75	151	82	152	1	81	152	121	111	73	160	69	164	124	108	104	126	66	136	72	128
5 Blue Earth Township	212	80	130	86	123	0	86	123	116	94	75	134	71	140	119	97	95	114	65	127	69	125
6 Bricelyn Village	254	98	141	101	148	0	102	144	140	103	87	161	83	166	141	107	122	120	65	136	88	110
7 Brush Creek Township	178	79	94	74	102	0	74	98	102	71	70	104	62	111	106	67	91	81	52	108	66	95
8 Clark Township	208	105	90	106	100	0	110	96	127	77	100	105	98	104	129	72	121	80	62	106	65	109
9 Delavan Township	179	41	132	50	127	0	45	127	69	106	40	138	33	140	64	102	52	117	48	112	52	108
10 Delavan Village	146	45	97	42	102	1	46	94	64	78	40	102	42	99	66	76	53	89	38	81	42	78
11 Dunbar Township	147	51	90	55	92	0	54	90	73	71	57	88	61	85	70	73	63	81	33	82	51	71
12 Easton Village	152	94	69	88	61	0	89	58	110	40	71	73	77	68	110	36	97	45	36	94	52	77
13 Elmore Towsnhip	172	50	116	73	98	0	64	104	95	74	59	110	56	114	118	52	82	84	60	94	62	98
14 Elmore Village	473	128	308	163	297	1	148	295	224	223	144	294	136	305	214	145	177	262	133	248	154	226
15 Emerald Township	224	61	155	66	156	1	68	148	95	121	63	154	58	161	103	113	75	139	78	122	71	121

Digitized by Google
Original from UNIVERSITY OF MICHIGAN

Generated on 2013-02-14 19:53 GMT / http://hdl.handle.net/2027/mdp.39015049797619
Creative Commons Zero (CC0) / http://www.hathitrust.org/access_use#cc-zero

NAMES OF TOWNSHIPS, VILLAGES, OR WARDS (In Alphabetical Order)	Total Ballots Cast and Counted	Rep. in Congress		Governor			Lieutenant Governor		Secretary of State		State Auditor		State Treasurer		Attorney General		R. R. & Wse. Comm.		Associate Justice Sup. Court		Associate Justice Sup. Court	
		C. Hammar D.F.L.	A. Nelsen Rep.	K. F. Rolvaag D.F.L.	E. L. Andersen Rep.	W. Braatz Ind. Govt.	A. M. Keith D.F.L.	C. D. Peterson Rep.	J. L. Donovan D.F.L.	N. A. McCrady Rep.	J. D. Nevin D.F.L.	S. King Rep.	C. W. Olson D.F.L.	V. Bjornson Rep.	W. F. Mondale D.F.L.	R. L. Kunzig Rep.	P. Rasmussen D.F.L.	R. M. Johnson Rep.	W. G. Dressel	W. P. Murphy Incumbent	E. L. Melin	J. C. Otis Incumbent
16 Foster Towsnhip	149	57	83	55	91	1	54	91	72	73	51	93	41	103	75	65	65	77	34	99	44	87
17 Frost Village	173	43	123	52	115	1	53	116	67	98	50	116	43	124	75	93	60	108	51	91	63	77
18 Jo Daviess Township	193	72	108	75	113	0	77	108	105	83	71	116	63	123	109	78	95	90	106	72	115	55
19 Kiester Township	177	93	76	99	77	1	98	75	107	67	94	78	89	84	125	51	106	66	37	111	60	88
20 Kiester Village	304	132	162	128	163	1	128	160	166	133	112	178	113	178	157	138	143	144	78	169	105	143
21 Lura Township	156	48	103	56	100	0	49	105	72	80	38	114	33	120	66	89	55	99	43	102	50	94
22 Minnesota Lake Township	105	36	65	39	63	3	41	64	54	51	40	65	34	71	49	55	48	57	29	65	26	68
23 Minnesota Lake Village	243	90	142	96	147	2	94	144	129	108	84	148	84	147	130	111	109	123	60	137	81	110
24 Pilot Grove Township	144	59	84	49	85	0	66	78	79	64	53	90	48	95	92	52	71	72	48	87	43	92
25 Prescott Township	180	77	101	79	98	1	89	91	108	71	78	99	76	102	115	64	98	78	52	111	56	99
26 Rome Township	166	47	105	59	101	2	55	101	74	79	46	108	43	115	99	61	61	91	54	77	61	71
27 Seely Township	190	98	85	106	83	0	103	83	124	63	93	93	94	94	114	75	120	69	40	121	72	91
28 Verona Township	252	68	182	69	180	0	70	180	102	147	62	188	63	188	120	128	98	152	57	173	63	166
29 Walnut Lake Township	152	82	64	84	67	1	83	69	105	47	82	70	82	68	100	50	94	56	29	106	48	87
30 Walters Village	63	24	37	26	34	1	29	32	34	28	27	35	26	35	32	28	29	32	19	35	28	24
31 Wells Village	1017	406	551	404	598	3	403	584	510	482	360	626	353	629	516	475	452	535	259	617	314	540
32 Winnebago Township	152	56	94	59	90	1	58	91	90	60	49	103	46	103	94	57	76	72	28	100	40	94
33 Winnebago Village	897	192	663	225	646	3	231	635	333	540	189	678	187	681	401	476	275	588	206	569	236	526
Totals	9145	3054	5722	3269	5710	33	3286	5611	4433	4482	2915	5963	2813	6082	4655	4205	3856	4981	2486	5356	2932	4882

JACKSON COUNTY

SECOND CONGRESSIONAL DISTRICT

1 Alba	111	69	37	75	35	0	70	38	84	24	66	42	66	43	84	27	75	33	25	81	41	63
2 Belmont	172	87	79	91	80	0	90	81	103	64	84	86	78	93	106	61	100	70	32	120	66	88
3 Christiania	193	150	40	148	42	1	148	43	158	34	138	54	140	52	159	32	150	42	44	107	80	82
4 Delafield	152	73	72	81	69	0	80	70	100	51	68	83	63	88	99	52	81	70	36	104	67	74
5 Des Moines	231	120	97	129	95	2	128	89	156	69	128	92	123	93	149	73	136	84	58	133	78	112
6 Enterprise	175	82	87	93	77	3	97	74	113	59	85	85	81	90	115	52	107	60	41	121	66	94
7 Ewington	143	96	45	101	40	2	95	45	113	26	96	44	91	50	109	34	103	37	45	89	54	78
8 Heron Lake	213	129	76	122	85	1	133	73	150	55	130	72	122	82	143	59	140	64	86	68	91	86
9 Hunter	209	107	92	128	74	1	127	71	143	70	116	83	116	86	138	62	128	69	75	99	81	100
10 Kimball	146	113	32	108	38	0	111	34	120	25	103	41	104	42	122	24	116	28	36	95	51	79
11 La Crosse	128	70	53	78	49	1	81	45	93	34	75	52	66	60	96	30	84	40	22	86	31	72
12 Middletown	168	87	75	99	63	2	103	60	123	42	89	73	90	73	120	43	103	58	36	110	54	90
13 Minneota	149	77	67	88	59	1	88	59	105	47	78	69	74	73	97	51	92	56	36	98	50	78
14 Petersburg	213	101	110	102	107	3	109	101	141	71	97	111	91	120	139	72	119	90	42	153	66	130
15 Rost	162	82	75	96	64	0	90	70	103	57	82	78	83	77	103	55	97	61	46	97	71	74

Digitized by Google Original from UNIVERSITY OF MICHIGAN

Generated on 2013-02-14 19:53 GMT / http://hdl.handle.net/2027/mdp.39015049797619
Creative Commons Zero (CC0) / http://www.hathitrust.org/access_use#cc-zero

16 Round Lake	81	44	31	48	31	1	47	31	58	20	45	34	42	38	54	23	51	29	19	51	23	47
17 Sioux Valley	125	64	59	63	61	1	67	58	79	46	61	61	55	69	67	46	70	50	31	71	40	71
18 Weimer	113	49	61	56	56	1	60	52	65	47	48	64	47	65	73	40	61	51	25	77	37	64
19 West Heron Lake	132	73	55	68	48	1	78	49	87	42	74	53	71	56	92	37	87	40	24	85	45	63
20 Wisconsin	163	68	94	73	89	0	70	90	97	65	64	96	61	101	93	67	80	80	36	110	51	95
21 Alpha Village	84	39	42	39	44	1	42	42	50	33	39	45	38	46	53	31	43	41	16	59	33	44
22 Heron Lake Village	324	122	184	152	163	3	141	172	171	150	135	173	119	188	213	106	162	139	39	198	91	161
23 Jackson City—1st Ward	401	195	188	206	185	6	200	184	237	151	176	204	189	196	234	150	210	168	85	244	134	198
24 Jackson City—2nd Ward	676	210	440	231	421	5	225	431	301	354	195	460	208	443	308	350	257	390	149	425	198	372
25 Jackson City—3rd Ward	519	176	319	195	313	1	191	310	262	237	171	330	172	320	247	254	213	277	107	319	117	305
26 Lakefield Village—1st Ward	389	128	243	143	239	1	153	222	181	197	116	248	122	255	186	191	162	226	100	225	135	183
27 Lakefield Village—2nd Ward	374	143	213	164	228	3	147	216	190	174	147	207	145	217	182	177	171	187	99	218	143	168
28 Okabena Village	105	36	65	48	57	0	47	56	66	38	38	65	38	64	66	36	53	52	23	74	39	58
29 Wilder Village	47	10	34	16	29	0	16	30	22	25	15	30	14	33	17	29	15	30	9	33	17	24
Total	6098	2800	3065	3041	2941	41	3034	2896	3671	2307	2759	3135	2709	3213	3664	2264	3266	2622	1422	3750	2050	3153

LE SUEUR COUNTY

SECOND CONGRESSIONAL DISTRICT

1 Town of Cleveland	209	100	102	112	95	1	108	95	127	81	102	104	97	111	127	80	113	88	98	110	78	108
2 Village of Cleveland	199	70	116	86	112	1	75	120	106	88	69	125	70	122	108	83	86	106	71	102	59	105
3 Town of Cordova	255	129	111	130	111	4	130	111	153	90	114	125	115	83	150	90	133	107	111	113	81	130
4 Town of Derrynane	313	225	78	226	74	7	230	68	260	45	230	73	218	83	254	47	240	59	80	186	97	161
5 Town of Elysian	247	81	155	97	149	1	95	150	118	118	80	161	78	166	115	126	93	144	122	92	101	111
6 Village of Elysian	174	48	116	64	107	1	59	109	75	95	54	115	52	116	78	93	71	97	77	61	63	71
7 Village of Heidelberg	31	22	7	19	9	0	21	7	25	3	23	4	24	4	26	1	26	0	11	12	8	14
8 Town of Kasota	266	135	121	146	114	2	141	122	181	84	131	131	134	132	160	102	149	110	94	149	91	149
9 Village of Kasota	171	89	74	108	60	2	102	63	117	49	89	77	89	79	98	68	105	61	54	92	55	92
10 Town of Kilkenny	168	99	61	104	56	2	95	61	110	49	88	72	90	70	111	49	100	61	53	96	44	99
11 Village of Kilkenny	81	50	29	49	32	0	55	26	60	21	49	31	52	27	60	20	60	19	22	52	27	43
12 Town of Lanesburgh	271	162	96	180	87	1	174	93	191	77	156	106	150	115	190	72	176	86	108	117	87	139
13 Village of LeCenter, 1st Ward	523	217	262	230	238	4	231	276	280	230	271	293	213	290	274	236	249	247	147	245	145	262
14 Village of LeCenter, 2nd Ward	347	146	174	155	178	0	150	175	183	153	165	132	147	174	168	154	174	158	136	151	108	166
15 City of LeSueur, 1st Ward	730	210	507	238	481	2	227	489	309	406	207	507	199	510	310	406	253	455	280	370	216	414
16 City of LeSueur, 2nd Ward	744	287	434	326	411	3	321	415	415	321	281	454	277	456	409	323	340	385	292	369	209	453
17 Town of Lexington	370	229	123	240	120	5	233	125	230	132	231	130	228	132	265	97	251	109	130	181	105	202
18 Town of Montgomery	201	122	72	127	69	1	120	81	141	53	122	72	116	76	140	46	132	61	77	105	67	99
City of Montgomery																						
19 1st Ward	457	228	202	267	180	2	259	187	323	123	227	214	244	211	314	128	267	166	169	231	139	250
20 2nd Ward	465	258	180	288	170	1	273	176	329	124	250	204	262	189	318	135	307	147	174	220	150	237
21 City of New Prague	352	194	132	224	116	4	216	110	255	84	207	124	214	113	246	88	239	91	101	182	84	191
22 Town of Ottawa	113	23	86	30	82	1	30	83	47	65	23	88	25	86	40	73	37	75	44	61	35	69
23 Town of Sharon	297	112	180	119	171	5	119	174	142	150	111	181	106	188	134	161	119	172	128	138	99	159
24 Town of Tyrone	230	101	119	113	109	2	104	120	127	97	90	133	88	135	120	105	115	107	77	122	73	124
25 Town of Washington	97	52	43	54	41	2	55	42	64	33	52	45	51	46	64	33	59	38	26	67	26	62
26 Town of Waterville	236	94	130	103	128	0	96	114	127	99	86	141	85	142	123	105	109	116	106	107	90	123
27 City of Waterville, 1st Ward	477	162	293	190	280	2	171	294	235	228	145	315	150	313	220	241	199	258	183	230	154	238
28 City of Waterville, 2nd Ward	283	119	142	135	142	2	142	132	164	106	134	139	123	153	163	113	148	124	117	119	81	149
Total	8307	3764	4145	4160	3922	58	4032	4018	4894	3204	3787	4296	3697	4322	4785	3275	4350	3647	3088	4080	2572	4420

Digitized by Google
Original from UNIVERSITY OF MICHIGAN

Generated on 2013-02-14 19:53 GMT / http://hdl.handle.net/2027/mdp.39015049797619
Creative Commons Zero (CC0) / http://www.hathitrust.org/access_use#cc-zero

Digitized by Google
Original from UNIVERSITY OF MICHIGAN

McLEOD COUNTY — 1962 GENERAL ELECTION RETURNS — SECOND CONGRESSIONAL DISTRICT

NAMES OF TOWNSHIPS, VILLAGES, OR WARDS (In Alphabetical Order)	Total Ballots Cast and Counted	Rep. in Congress		Governor			Lieutenant Governor		Secretary of State		State Auditor		State Treasurer		Attorney General		R. R. & Wse. Comm.		Associate Justice Sup. Court		Associate Justice Sup. Court	
		C. Hammar D.F.L.	A. Nelsen Rep.	K. F. Rolvaag D.F.L.	E. L. Andersen Rep.	W. Braatz Ind. Govt.	A. M. Keith D.F.L.	C. D. Peterson Rep.	J. L. Donovan D.F.L.	N. A. McCrady Rep.	J. D. Nevin D.F.L.	S. Kiso Rep.	C. W. Olson D.F.L.	V. Bjornson Rep.	W. F. Mondale D.F.L.	R. L. Kunzig Rep.	P. Rasmussen D.F.L.	R. M. Johnson Rep.	W. G. Dressel	W. P. Murphy Incumbent	E. L. Melin	J. C. Otis Incumbent
1 Acoma Township	253	78	173	86	157	6	84	167	106	145	68	183	71	180	99	150	91	159	82	147	101	138
2 Bergen Township	268	49	210	58	206	2	54	211	97	168	58	205	51	214	89	171	68	192	96	112	85	122
3 Collins Township	176	60	115	79	94	0	73	100	86	84	62	108	55	114	82	83	74	93	47	97	54	86
4 Glencoe Township	335	96	230	122	204	4	119	208	157	172	100	227	100	228	147	180	132	196	108	198	128	176
5 Hale Township	308	168	127	192	106	0	191	112	225	72	165	127	165	125	209	88	199	89	86	156	100	137
6 Hassan Valley Township	278	80	183	107	154	0	109	165	139	134	96	186	96	197	134	137	111	158	93	167	91	163
7 Helen Township	293	70	218	98	192	0	88	200	134	155	80	206	68	219	118	166	92	193	93	166	107	149
8 Hutchinson Township	350	143	155	162	182	3	154	191	182	162	145	198	145	198	172	169	159	184	100	213	153	155
9 Lynn Township	254	46	202	64	181	4	53	196	90	161	51	198	52	195	84	164	74	173	77	142	86	131
10 Penn Township	131	23	99	29	98	0	23	102	42	86	26	100	21	107	35	89	35	91	27	76	47	57
11 Rich Valley Township	337	149	181	170	159	2	177	145	217	110	172	148	155	169	200	126	174	145	115	162	93	182
12 Round Grove Township	161	40	113	53	106	0	49	107	71	88	42	115	37	120	63	93	56	100	47	88	66	69
13 Sumter Township	183	29	146	37	143	1	34	144	68	110	24	155	24	153	65	112	46	131	64	95	62	84
14 Winsted Township	258	120	129	127	122	2	126	126	161	92	130	121	127	125	155	91	141	103	62	149	63	142
15 Biscay Village	32	9	21	9	21	0	7	24	14	17	8	23	8	22	11	19	11	19	4	21	4	22
16 Brownton Village	302	47	245	62	234	2	51	245	87	207	46	250	49	246	77	217	65	225	81	150	93	137
17 Lester Prairie Village	398	56	335	78	319	0	74	318	111	280	61	330	62	332	98	295	77	313	124	206	127	201
18 Plato Village	132	17	109	28	104	0	24	107	41	89	24	107	23	108	49	83	33	99	40	75	44	70
19 Silver Lake Village	340	146	158	192	122	0	168	132	217	93	149	141	161	144	194	96	195	100	76	165	97	140
20 Stewart Village	286	104	174	111	169	1	104	178	130	152	97	181	95	183	122	158	107	174	82	158	110	128
21 Winsted Village	492	256	205	283	190	5	277	180	337	132	258	198	240	217	309	140	300	155	107	298	124	270
22 Glencoe City—1st Ward	321	74	228	105	211	0	91	224	135	179	88	224	88	221	124	185	112	197	91	190	103	182
23 Glencoe City—2nd Ward	416	86	314	128	283	0	108	301	164	241	98	309	98	307	158	250	137	271	129	238	129	238
24 Glencoe City—3rd Ward	386	113	255	131	249	1	126	252	174	205	115	258	116	259	166	208	140	235	90	237	125	204
25 Glencoe City—4th Ward	337	110	208	147	179	3	134	194	181	185	118	208	123	199	174	150	147	176	83	211	99	189
26 Hutchinson City—1st Ward	527	116	390	163	352	8	150	370	231	284	140	376	129	386	218	292	192	336	157	312	160	315
27 Hutchinson City—2nd Ward	418	93	316	111	302	2	107	305	148	260	101	309	98	310	145	261	116	288	112	235	146	201
28 Hutchinson City—3rd Ward	644	129	503	151	483	3	154	477	217	416	125	494	134	493	219	413	161	462	215	362	219	358
29 Hutchinson City—4th Ward	408	89	299	115	282	5	113	288	140	255	94	303	91	305	138	256	108	278	134	208	143	200
30 Hutchinson City—5th Ward	453	112	330	152	294	1	131	307	194	230	121	327	119	324	142	256	162	269	133	254	150	219
Hutchinson Total	2450	539	1838	692	1713	19	655	1747	930	1445	581	1809	571	1818	872	1478	739	1633	751	1371	818	1293
Total	9477	2708	6371	3350	5898	55	3153	6079	4296	4964	2862	6315	2801	6400	4006	5098	3515	5604	2755	5288	3109	4865

MARTIN COUNTY — SECOND CONGRESSIONAL DISTRICT

1 Cedar Township	147	48	96	59	83	0	54	91	90	55	51	95	45	101	81	66	94	70	25	103	42	87
2 Center Creek Township	172	45	127	50	122	1	51	125	80	95	40	128	36	138	81	92	72	99	50	96	43	101

Generated on 2013-02-14 19:53 GMT / http://hdl.handle.net/2027/mdp.39015049797619
Creative Commons Zero (CC0) / http://www.hathitrust.org/access_use#cc-zero

3	Ceylon Village	189	57	128	63	127	0	65	122	98	89	45	139	49	136	127	64	85	98	40	107	51	93
4	Dunnell Village	108	25	77	35	72	0	29	75	36	67	29	73	24	78	56	49	33	71	16	71	37	53
5	East Chain Township	234	54	181	76	158	0	72	162	108	123	56	173	54	178	131	100	88	132	66	75	71	125
6	Elm Creek Township	106	55	48	66	41	0	63	42	71	33	54	51	51	54	72	34	66	34	18	70	31	58
7	Fairmont Township	575	167	399	192	376	2	177	391	264	301	148	447	148	422	274	296	223	339	124	386	135	374
	City of Fairmont—																						
8	1st Ward, 1st Precinct	475	83	387	87	377	0	92	383	134	331	69	401	66	408	164	306	117	349	117	318	110	319
9	1st Ward, 2nd Precinct	517	130	372	170	341	0	159	352	204	297	128	376	120	385	238	272	187	318	122	350	152	320
10	1st Ward, 3rd Precinct	550	132	409	146	396	2	145	401	229	316	110	437	118	427	265	285	191	350	116	379	139	345
11	1st Ward, 4th Precinct	517	95	319	109	306	1	107	308	168	255	99	314	97	318	182	335	134	279	97	296	99	287
12	1st Ward, 5th Precinct	46	20	25	23	22	0	20	26	23	23	18	27	19	26	26	20	24	22	13	26	11	28
13	2nd Ward, 1st Precinct	424	101	320	118	306	2	113	309	173	245	99	232	92	332	185	236	115	305	112	263	120	255
14	2nd Ward, 2nd Precinct	442	129	309	145	289	4	152	289	202	240	131	309	127	314	238	206	176	259	101	291	114	283
15	3rd Ward, 1st Precinct	273	99	171	114	155	1	110	163	144	128	102	169	101	167	160	111	132	138	86	161	98	151
16	3rd Ward, 2nd Precinct	363	144	115	152	199	4	151	212	191	153	135	221	137	224	232	134	194	158	105	220	110	196
17	3rd Ward, 3rd Precinct	355	128	220	130	317	5	136	219	119	251	105	241	105	236	211	139	161	183	83	230	78	226
	Fairmont Total	3962	1061	2647	1194	2708	19	1185	2662	1587	2239	996	2727	982	2837	1901	2044	1431	2361	952	2534	1031	2410
18	Fox Lake Township	136	47	89	58	77	1	57	79	77	57	47	85	44	89	74	62	65	63	33	82	38	77
19	Fraser Township	142	45	97	57	84	2	56	85	76	66	42	98	39	102	89	51	73	63	28	92	40	80
20	Galena Township	132	43	88	54	74	2	54	76	73	59	39	93	37	95	78	53	65	66	34	89	54	69
21	Granada Village	134	32	100	34	98	1	34	97	61	71	29	105	29	104	54	79	44	83	33	77	48	67
22	Jay Township	155	43	110	51	104	0	46	108	65	88	36	118	35	120	70	85	59	96	30	115	35	104
23	Lake Belt Township	120	37	85	43	74	3	42	79	62	58	33	90	31	89	81	42	57	61	22	81	36	69
24	Lake Fremont Township	139	35	101	43	92	4	37	99	63	75	26	112	27	111	80	59	55	81	27	98	33	94
25	Manyaska Township	130	49	81	74	55	57	73	72	58	58	47	82	42	86	88	42	60	68	28	84	35	76
26	Nashville Township	148	38	110	41	104	1	40	97	75	71	30	118	30	117	70	73	55	87	28	96	39	85
27	Northrop Village	85	13	71	15	71	0	15	69	27	58	17	68	13	70	28	56	22	60	16	58	13	39
28	Ormsby Village	25	10	14	10	15	0	9	16	14	11	9	16	11	14	16	9	12	13	5	13	5	18
29	Pleasant Prairie Township	190	82	102	96	93	0	86	98	118	72	79	108	70	118	121	66	104	83	45	127	45	127
30	Rolling Green Township	155	71	86	81	71	3	78	76	106	47	61	90	57	90	102	49	84	64	30	103	44	85
31	Rutland Township	186	57	122	69	106	1	69	115	99	83	44	136	46	140	104	80	83	101	40	124	51	108
32	Sherburn Village	471	127	332	136	327	8	141	320	193	272	118	349	113	351	199	264	171	297	87	316	122	278
33	Silver Lake Township	203	82	121	100	102	1	97	102	133	68	83	120	81	118	143	58	108	84	46	126	55	111
34	Tenhassen Township	167	46	114	57	92	0	54	100	98	64	37	125	40	121	114	53	78	81	27	100	36	97
35	Trimont—1st Ward	155	53	88	51	88	0	52	86	77	78	45	93	47	102	78	59	62	75	30	83	50	65
36	Trimont—2nd Ward	204	64	141	64	142	2	62	141	101	100	52	149	51	151	109	95	91	108	36	142	52	105
37	Truman Village	514	102	403	131	339	5	135	379	215	299	102	410	113	400	239	275	185	319	139	305	149	292
38	Waverly Township	126	30	91	54	71	1	50	76	74	50	25	101	26	101	79	45	66	59	37	45	47	66
39	Welcome Village	261	75	180	89	170	2	89	168	118	138	73	182	74	182	128	138	101	151	50	165	60	152
40	Westford Township	185	37	146	54	130	1	52	131	86	97	39	146	35	149	95	87	72	112	50	111	55	112
	Total	9656	2730	6675	3197	6266	60	3108	6340	4412	5042	2532	6827	2480	6964	4962	4618	3844	5479	2193	6074	2583	5677

MURRAY COUNTY

SECOND CONGRESSIONAL DISTRICT

1	Avoca Village	85	30	48	28	56	0	26	58	36	48	26	58	27	57	34	50	31	52	24	50	27	46
2	Belfast Township	102	54	47	56	45	1	51	48	65	34	49	49	48	51	65	34	61	35	28	53	32	45
3	Bondin Township	117	62	50	74	43	0	66	49	84	32	65	51	60	57	80	34	74	39	26	75	35	73
4	Cameron Township	142	60	75	60	81	1	58	82	84	56	58	82	53	85	74	63	71	68	51	74	58	65
5	Chanarambie Township	117	54	59	53	64	0	54	62	66	49	52	62	45	72	59	55	57	59	32	69	42	62
6	Chandler Village	143	37	86	38	98	1	37	97	57	76	33	103	40	94	50	81	41	91	32	78	36	71
7	Currie Village	196	116	68	123	68	0	124	63	138	51	113	74	101	88	137	49	120	67	40	126	51	108

Digitized by Google
Original from UNIVERSITY OF MICHIGAN

Generated on 2013-02-14 19:53 GMT / http://hdl.handle.net/2027/mdp.39015049797619
Creative Commons Zero (CC0) / http://www.hathitrust.org/access_use#cc-zero

Digitized by Google
Original from UNIVERSITY OF MICHIGAN

MURRAY COUNTY — Continued

1962 GENERAL ELECTION RETURNS

SECOND CONGRESSIONAL DISTRICT

NAMES OF TOWNSHIPS, VILLAGES, OR WARDS (In Alphabetical Order)	Total Ballots Cast and Counted	Rep. in Congress		Governor			Lieutenant Governor		Secretary of State		State Auditor		State Treasurer		Attorney General		R. R. & Wse. Comm.		Associate Justice Sup. Court		Associate Justice Sup. Court	
		C. Hammar D.F.L.	A. Nelsen Rep.	K. F. Rolvaag D.F.L.	E. L. Andersen Rep.	W. Braatz Ind. Govt.	A. M. Keith D.F.L.	C. D. Peterson Rep.	J. L. Donovan D.F.L.	N. A. McCrady Rep.	J. D. Nevin D.F.L.	S. King Rep.	C. W. Olson D.F.L.	V. Bjornson Rep.	W. F. Mondale D.F.L.	R. L. Kunzig Rep.	P. Rasmussen D.F.L.	R. M. Johnson Rep.	W. G. Dressel	W. P. Murphy Incumbent	E. L. Melin	J. C. Otis Incumbent
8 Des Moines River Township	99	61	34	67	32	0	60	38	70	28	56	43	55	44	71	27	62	36	23	65	38	47
9 Dovray Township	188	71	107	70	116	1	73	113	100	86	59	126	59	127	94	93	73	110	43	121	69	95
10 Ellsborough Township	168	90	68	97	69	0	94	67	121	42	91	71	85	80	115	45	104	53	42	93	63	71
11 Fenton Township	117	35	75	41	76	0	44	67	69	43	38	72	43	70	64	47	48	58	29	63	39	47
12 Fulda Village	479	182	262	210	268	1	209	259	254	212	203	262	195	273	255	210	230	238	111	289	155	238
13 Hadley Village	56	24	28	20	35	0	22	31	30	24	22	33	22	33	23	30	23	29	9	38	13	34
14 Holly Township	109	60	46	54	54	1	57	50	65	42	47	59	48	59	72	35	60	47	27	69	45	49
15 Iona Township	228	140	73	142	81	2	137	77	161	57	124	88	123	95	153	56	147	60	51	123	59	113
16 Lake Sarah Township	155	57	87	63	92	0	61	93	79	69	53	100	49	105	76	74	67	80	40	97	51	87
17 Lake Wilson Village	157	55	95	55	100	0	55	93	76	74	52	95	52	98	73	76	61	68	40	93	46	86
18 Leeds Township	135	46	81	61	70	3	56	76	78	54	48	84	44	88	75	57	62	68	40	71	39	72
19 Lime Lake Township	144	51	86	58	85	0	59	83	76	65	51	90	53	90	74	66	66	73	34	84	40	76
20 Lowville Township	157	46	106	48	108	0	46	106	83	69	43	110	43	113	64	90	51	101	48	94	64	79
21 Mason Township	164	78	73	84	77	1	87	71	100	58	83	73	71	85	99	58	96	59	46	93	58	77
22 Moulton Township	124	37	78	38	83	0	39	81	55	66	35	80	41	81	42	74	42	76	32	66	44	55
23 Murray Township	131	81	46	83	47	1	87	43	106	25	83	47	79	51	102	28	93	38	28	97	38	85
24 Shetek Township	119	49	66	53	66	0	57	61	69	49	46	70	42	75	70	49	63	56	21	83	36	68
25 Skandia Township	164	66	83	73	85	1	74	87	89	71	67	92	62	101	85	76	81	74	45	92	59	76
26 Slayton Township	221	77	136	87	134	0	81	137	123	97	77	138	77	141	111	102	96	119	64	133	100	94
27 Slayton Village	1073	400	626	402	651	4	397	649	498	538	364	682	359	680	495	536	418	620	258	659	333	580
Totals	5090	2119	2689	2238	2784	18	2211	2741	2832	2115	2038	2894	1976	2993	2712	2195	2398	2474	1264	3048	1670	2599

NICOLLET COUNTY

SECOND CONGRESSIONAL DISTRICT

1 Belgrade	293	114	170	112	176	3	115	171	160	128	108	177	110	177	164	126	131	158	74	191	93	170
2 Bernadotte	177	73	103	77	100	0	57	100	95	80	68	105	61	101	102	70	82	90	49	114	69	95
3 Brighton	72	19	51	21	51	0	22	47	32	37	17	49	19	48	30	38	23	45	20	40	29	31
4 Courtland Township	181	50	123	71	109	0	67	108	82	93	60	117	56	121	81	94	77	97	32	126	52	102
5 Courtland Village	100	33	65	38	62	0	37	62	51	47	37	60	33	64	54	44	50	46	22	63	34	54
6 Granby	134	44	86	41	89	1	44	88	54	78	37	93	37	96	51	80	49	83	28	90	35	82
7 Lafayette Township	190	52	135	68	116	0	61	120	95	88	54	128	51	131	91	93	82	96	38	122	56	100
8 Lafayette Village	193	61	126	78	113	0	74	113	104	83	69	117	63	124	117	70	92	94	52	110	68	95
9 Lake Prairie	307	108	185	123	179	2	119	182	152	149	104	195	104	199	149	153	131	165	92	177	106	161
10 New Sweden	190	60	126	70	116	1	68	119	88	95	55	130	55	132	86	98	77	106	42	126	88	85
11 Nicollet Township	169	44	116	52	115	0	43	122	68	97	43	123	38	125	65	99	61	105	42	97	54	84
12 Nicollet Village	226	49	168	51	171	0	52	171	133	90	42	181	42	180	70	150	56	159	52	130	62	110
13 North Mankato, 1st Ward	751	302	432	305	438	2	308	439	390	350	276	459	282	458	402	344	327	414	194	489	205	481

Generated on 2013-02-14 19:53 GMT / http://hdl.handle.net/2027/mdp.39015049797619
Creative Commons Zero (CC0) / http://www.hathitrust.org/access_use#cc-zero

14 North Mankato, 2nd Ward	1189	445	715	484	694	6	502	677	643	537	421	755	408	759	671	508	524	651	303	768	313	757
15 Oshawa	200	89	98	95	99	3	90	104	122	70	80	112	76	116	123	68	108	85	36	142	66	118
16 Ridgely	58	10	47	17	40	1	15	41	26	31	9	48	13	44	22	36	17	38	18	31	13	34
17 St. Peter, 1st Ward	1319	451	828	437	856	11	467	829	677	616	414	877	396	896	631	660	535	731	393	799	441	744
18 St. Peter, 2nd Ward	977	357	537	383	524	11	379	514	477	418	323	634	328	564	481	426	427	476	265	562	334	497
19 Traverse	154	77	71	75	76	1	75	77	100	51	79	78	69	83	102	50	86	66	50	85	56	80
20 West Newton	131	58	70	72	59	0	71	56	99	31	52	75	50	70	94	33	86	41	26	91	45	85
Total	7011	2497	4252	2670	4183	42	2666	4140	3648	3169	2348	4513	2291	4448	3586	3241	3021	3746	1828	4353	2219	3964

NOBLES COUNTY

SECOND CONGRESSIONAL DISTRICT

1 Bigelow Township	167	63	97	63	100	0	65	96	83	77	55	107	56	110	84	75	67	90	38	99	43	98
2 Bloom Township	116	85	30	87	27	0	85	27	95	17	85	30	74	39	92	19	80	29	34	71	43	63
3 Dewald Township	115	52	56	57	57	0	51	61	71	39	50	59	53	59	71	39	54	56	67	63	33	61
4 Elk Township	174	76	97	79	92	0	79	88	90	79	76	94	68	102	86	85	89	80	49	102	49	104
5 Graham Lakes Township	121	55	61	60	60	1	59	59	70	50	47	74	49	71	72	49	62	57	25	79	32	71
6 Grand Prairie Township	102	61	32	65	36	0	57	37	64	30	59	34	58	38	64	27	62	28	24	56	39	38
7 Hersey Township	104	61	40	60	43	0	56	46	64	39	54	49	49	54	66	38	63	39	29	58	31	55
8 Indian Lake Township	148	59	91	67	80	0	56	83	93	51	56	86	65	91	84	59	77	63	32	102	41	95
9 Larkin Township	93	62	30	65	28	0	63	27	70	21	58	30	57	32	93	22	62	25	19	58	27	49
10 Leota Township	201	94	98	93	103	0	93	99	119	80	89	106	86	110	107	85	99	95	49	117	64	104
11 Lismore Township	108	78	28	79	28	1	77	28	88	19	75	31	71	36	91	16	84	22	20	79	31	61
12 Little Rock Township	78	31	43	37	39	1	31	44	49	27	29	46	24	53	46	28	39	35	19	48	27	38
13 Lorain Township	168	69	93	69	96	0	70	93	97	68	68	96	61	102	92	71	76	86	42	105	47	97
14 Olney Township	97	64	32	65	32	0	67	30	73	24	69	28	61	36	74	22	70	27	26	64	32	57
15 Ransom Township	113	38	74	41	70	1	39	70	53	58	32	78	30	81	49	61	43	64	23	67	31	56
16 Seward Township	115	41	72	38	76	0	44	70	67	47	36	76	32	82	64	45	58	54	22	81	34	67
17 Summit Lake Township	177	96	68	98	73	1	98	68	114	53	88	74	84	83	113	48	98	63	47	94	47	95
18 Westside Township	84	51	30	56	27	0	52	32	63	20	50	33	46	37	63	20	58	25	16	63	26	50
19 Wilmont Township	173	142	22	142	29	2	145	22	160	10	144	21	144	23	152	14	154	12	32	113	43	99
20 Worthington Township	264	123	135	126	134	1	127	133	149	103	122	136	118	137	152	102	141	111	58	148	85	140
21 Adrian Village	415	186	201	201	198	5	200	190	232	159	188	203	187	207	228	164	213	181	82	268	110	231
22 Bigelow Village	90	26	56	26	57	1	28	55	34	49	22	59	22	59	34	48	32	48	19	44	22	39
23 Brewster Village	179	74	97	72	103	2	74	101	84	91	65	106	66	106	89	85	74	96	34	105	50	85
24 Dundee Village	67	43	19	40	24	0	44	19	49	13	39	24	38	27	51	13	50	15	12	35	21	25
25 Ellsworth Village	214	109	101	106	100	1	103	100	125	81	102	103	106	94	106	91	107	91	38	119	35	114
26 Kinbrae Village	18	9	8	10	8	0	9	8	13	4	10	7	8	9	11	6	12	5	7	9	6	10
27 Lismore Village	142	86	44	84	49	3	87	42	99	29	87	44	82	49	97	32	90	36	19	91	26	86
28 Round Lake Village	162	65	91	70	90	1	73	85	87	71	68	85	67	88	84	71	76	76	42	93	46	88
29 Rushmore Village	131	35	87	40	87	2	34	90	43	76	32	88	33	90	43	78	37	86	30	69	31	69
30 Wilmont Village	185	124	52	124	50	1	123	54	140	41	121	58	114	62	140	36	132	40	30	117	38	108
City of Worthington—																						
31 1st Ward, 1st Precinct	506	148	331	151	349	3	152	341	201	285	149	343	147	338	222	266	171	316	122	303	151	276
32 1st Ward, 2nd Precinct	599	267	302	277	314	1	279	298	330	247	259	317	264	318	346	232	292	286	128	373	153	347
33 1st Ward, 3rd Precinct	394	158	220	163	221	7	165	219	217	165	155	226	152	230	216	166	177	204	83	268	106	247
34 2nd Ward, 1st Precinct	696	248	432	244	441	0	246	439	340	349	248	448	230	461	355	332	305	387	182	450	193	457
35 2nd Ward, 2nd Precinct	669	254	394	263	396	2	263	392	317	334	257	393	250	403	343	312	276	375	144	429	172	397
36 2nd Ward, 3rd Precinct	546	203	320	203	327	6	208	322	255	271	183	343	189	335	271	257	229	300	127	347	144	325
Worthington Total	3410	1278	1999	1301	2048	19	1313	2011	1660	1651	1251	2070	1232	2085	1753	1565	1450	1868	786	2170	919	2049
Total	7731	3436	3984	3521	4044	43	3502	3968	4298	3177	3327	4135	3241	4252	4351	3114	3809	3603	1770	4787	2109	4402

Digitized by Google
Original from UNIVERSITY OF MICHIGAN

Generated on 2013-02-14 19:53 GMT / http://hdl.handle.net/2027/mdp.39015049797619
Creative Commons Zero (CC0) / http://www.hathitrust.org/access_use#cc-zero

PIPESTONE COUNTY — 1962 GENERAL ELECTION RETURNS — SECOND CONGRESSIONAL DISTRICT

NAMES OF TOWNSHIPS, VILLAGES, OR WARDS (In Alphabetical Order)	Total Ballots Cast and Counted	Rep. in Congress		Governor			Lieutenant Governor		Secretary of State		State Auditor		State Treasurer		Attorney General		R. R. & Wse. Comm.		Associate Justice Sup. Court		Associate Justice Sup. Court	
		C. Hamm D.F.L.	A. Nelsen Rep.	K. F. Rolvaag D.F.L.	E. L. Andersen Rep.	W. Braatz Ind. Govt.	A. M. Keith D.F.L.	C. D. Peterson Rep.	J. L. Donovan D.F.L.	N. A. McCrady Rep.	J. D. Nevin D.F.L.	S. King Rep.	C. W. Olson D.F.L.	V. Bjornson Rep.	W. F. Mondale D.F.L.	R. L. Kunzig Rep.	P. Rasmussen D.F.L.	R. M. Johnson Rep.	W. G. Dressel	W. P. Murphy Incumbent	E. L. Melin	J. C. Otis Incumbent
1 Aetna	99	48	50	58	41	0	58	40	73	25	55	42	49	48	74	24	61	37	35	58	38	56
2 Altona	100	39	58	43	54	1	41	54	61	35	38	59	34	64	55	37	48	46	30	51	31	51
3 Burke	107	36	69	43	63	0	37	67	47	56	34	66	33	69	43	58	39	60	27	61	35	52
4 Eden	137	68	54	71	65	0	74	62	84	49	62	70	57	78	73	60	72	63	29	87	40	76
5 Elmer	129	61	59	63	64	1	62	64	76	49	56	71	54	72	66	58	62	61	40	72	55	59
6 Fountain Prairie	101	58	40	58	42	1	61	40	75	26	57	44	50	51	67	33	62	38	25	68	32	62
7 Grange	133	46	80	58	72	0	57	72	71	56	53	76	50	79	62	62	60	65	38	74	47	64
8 Gray	125	65	56	63	61	1	67	56	78	47	64	60	63	60	73	48	70	52	28	82	42	68
9 Osborne	132	44	83	45	87	0	44	85	65	64	37	90	37	92	57	71	48	79	40	72	36	75
10 Rock	144	75	56	70	62	2	72	56	91	39	72	59	70	59	76	51	80	50	43	72	41	72
11 Sweet	157	69	82	71	84	1	69	85	77	76	64	88	63	89	71	79	68	81	43	87	52	80
12 Troy	124	64	55	66	58	0	65	58	80	44	60	62	56	69	71	50	71	52	22	78	28	75
13 Edgerton	434	126	285	125	302	3	118	295	168	250	117	305	114	301	141	272	133	279	118	214	106	226
14 Hatfield	42	16	21	17	22	0	16	23	18	21	13	25	14	23	15	23	15	21	8	20	7	23
15 Holland	140	44	77	54	72	1	54	71	72	52	50	71	53	68	59	61	61	60	38	62	33	68
16 Ihlen	40	25	13	24	15	1	24	14	28	11	23	13	24	14	25	14	24	15	9	25	16	17
17 Jasper	313	106	179	124	183	0	119	184	146	157	118	184	109	195	133	169	126	173	76	188	92	170
18 Ruthton	176	66	99	70	105	0	70	101	108	64	58	111	65	108	83	83	74	94	39	109	47	98
19 Trosky	50	14	30	20	26	0	16	23	20	25	15	30	14	30	18	26	17	26	15	20	14	21
20 Woodstock	97	49	41	47	46	0	42	43	55	33	43	43	37	48	49	38	47	39	26	46	28	45
Pipestone—																						
21 1st Ward, 1st Precinct	452	142	275	148	283	2	150	271	199	229	145	278	143	279	167	253	154	266	109	231	715	226
22 1st Ward, 2nd Precinct	425	130	270	140	273	2	143	263	165	240	126	280	139	267	155	250	139	264	133	246	133	222
23 1st Ward, 3rd Precinct	487	141	339	147	337	2	142	340	199	286	132	351	134	348	168	310	147	329	132	296	151	280
24 2nd Ward, 1st Precinct	335	112	208	105	224	3	114	209	136	185	103	222	108	218	129	196	119	199	65	239	89	187
25 2nd Ward, 2nd Precinct	340	87	236	96	236	0	89	238	132	198	76	249	83	243	108	216	95	224	65	222	71	209
Pipestone Total	2039	612	1328	636	1353	9	638	1321	831	1138	582	1380	607	1355	727	1225	654	1282	504	1234	559	1124
Total	4819	1731	2825	1826	2877	21	1804	2814	2324	2317	1671	2949	1653	2972	2038	2542	1892	2673	1233	2780	1379	2582

ROCK COUNTY — SECOND CONGRESSIONAL DISTRICT

1 Battle Plain	109	49	58	48	61	0	39	69	64	45	41	68	39	69	51	56	51	57	30	69	33	60
2 Beaver Creek Township	162	59	97	58	98	0	60	100	75	77	58	99	46	114	62	92	59	92	43	96	57	81
3 Beaver Creek Village	112	34	72	32	78	0	31	77	43	69	29	80	30	76	36	73	29	78	25	66	39	51
4 Clinton	209	46	157	47	161	1	44	160	58	144	47	158	36	167	48	156	39	164	48	118	60	103
5 Denver	101	49	50	52	46	0	50	50	58	41	44	55	42	58	55	45	57	43	33	64	36	61

Digitized by Google
Original from UNIVERSITY OF MICHIGAN

Generated on 2013-02-14 19:53 GMT / http://hdl.handle.net/2027/mdp.39015049797619
Creative Commons Zero (CC0) / http://www.hathitrust.org/access_use#cc-zero

6 Hardwick	136	40	90	40	91	1	40	92	60	72	33	99	35	96	47	83	46	83	32	82	41	72
7 Hills	205	44	155	40	164	1	47	157	68	135	39	164	41	164	46	157	46	155	60	115	67	111
8 Jasper	21	14	7	13	8	0	12	9	14	7	14	7	12	8	14	7	13	8	8	9	4	14
9 Kanaranzi	93	25	64	32	61	0	28	63	40	51	27	64	19	72	31	59	33	58	20	54	24	52
10 Luverne Township	141	43	95	43	98	0	41	98	60	80	38	100	35	105	48	91	47	88	39	86	41	83
11 Luverne City—N.E. Ward	518	174	343	169	344	1	146	352	204	295	142	355	149	344	171	324	172	318	109	313	109	296
12 S.E. Ward	236	91	133	104	128	3	94	131	104	118	85	138	65	140	93	126	92	128	51	126	50	122
13 S.W. Ward	558	158	367	175	366	2	155	385	204	334	169	368	156	374	202	340	183	355	145	320	134	306
14 N.W. Ward	567	126	416	135	423	1	123	423	161	383	104	441	107	433	147	389	128	410	138	344	142	341
15 Magnolia Township	109	57	46	50	55	2	49	55	62	43	58	48	46	59	53	52	53	48	20	68	27	61
16 Magnolia Village	72	26	46	26	49	0	26	49	37	38	26	49	28	47	27	47	25	48	19	43	20	39
17 Martin	197	60	133	67	129	0	62	134	80	112	63	133	52	144	69	126	67	128	51	129	59	119
18 Mound	119	57	60	57	60	2	56	62	65	53	54	64	53	63	61	57	62	57	28	77	35	70
19 Rose Dell	95	43	48	47	48	0	46	47	56	36	45	49	40	55	50	42	51	42	22	64	34	53
20 Springwater	143	79	63	79	62	0	70	70	91	52	65	76	62	78	78	61	78	61	39	73	44	69
21 Vienna	157	71	84	67	87	1	65	86	85	71	63	90	59	95	75	79	75	77	36	98	43	91
Total	4060	1345	2584	1381	2617	15	1284	2669	1689	2256	1244	2705	1152	2761	1464	2462	1406	2498	996	2414	1099	2255

SCOTT COUNTY

SECOND CONGRESSIONAL DISTRICT

1 Belle Plaine Borough	842	377	401	434	379	4	424	376	490	314	398	401	381	414	484	316	430	357	231	422	224	432
2 Belle Plaine Township	251	117	122	132	111	1	125	114	149	95	119	117	115	122	149	87	135	97	75	120	101	91
3 Blakeley Township	174	55	115	56	117	0	61	111	69	100	55	118	54	116	71	99	59	109	80	72	65	81
4 Cedar Lake Township	297	210	60	232	47	5	226	51	248	28	221	52	209	60	239	32	225	44	69	155	68	154
5 Credit River Township	162	109	46	114	44	1	117	42	128	29	107	50	103	54	125	32	110	45	33	99	42	89
6 Eagle Creek Township	402	217	165	250	142	3	245	142	276	111	219	158	203	178	292	95	257	125	97	237	117	220
7 Elko Village	63	37	21	44	18	1	37	25	44	18	42	21	37	24	44	17	35	27	26	28	28	26
8 Glendale Township	275	150	118	167	106	1	158	111	185	88	148	119	141	126	179	89	155	111	71	168	95	150
9 Helena Township	393	208	166	232	152	4	229	145	290	89	229	145	208	162	274	98	245	120	117	202	113	204
10 Jackson Township	133	68	51	70	47	2	69	49	87	38	68	54	61	57	82	37	77	39	34	69	36	67
11 Jordan City, 1st Ward	353	167	159	183	156	6	174	158	223	107	164	168	147	182	218	117	183	138	187	138	198	87
12 Jordan City, 2nd Ward	374	146	171	184	188	2	162	192	197	167	148	214	138	222	194	162	171	174	98	186	105	179
13 Louisville Township	102	49	44	56	38	1	56	43	69	29	50	48	40	58	71	27	56	39	18	52	24	48
14 New Market Township	262	150	97	168	91	1	166	88	191	69	152	105	144	114	190	68	157	98	80	156	94	134
15 New Market Village	100	53	32	73	21	1	60	24	79	14	68	20	59	29	73	14	61	22	16	50	14	49
16 New Prague City	712	407	243	467	221	9	458	213	528	159	432	234	428	232	514	158	474	182	176	404	210	361
17 Prior Lake Village	398	157	200	187	198	4	176	200	230	142	153	221	147	229	208	169	187	185	129	179	156	149
18 Sand Creek Township	348	146	177	170	161	5	153	172	203	126	154	159	133	188	188	133	147	163	68	166	90	144
19 Savage Village	451	247	177	285	152	1	267	174	329	112	253	187	253	183	323	119	288	149	120	285	141	265
20 Shakopee City, 1st Ward	768	416	297	500	253	7	416	258	570	170	424	309	422	308	554	179	498	222	156	473	189	430
21 Shakopee City, 2nd Ward	587	266	288	322	254	3	308	255	391	184	278	290	268	288	380	187	330	232	126	361	134	352
22 Shakopee City, 3rd Ward	747	412	312	479	245	4	443	282	533	288	406	314	395	316	532	192	482	231	179	451	200	431
23 Spring Lake Township	639	262	350	299	338	6	291	335	363	263	261	365	272	353	366	265	315	310	179	344	199	316
24 St. Lawrence Township	102	34	62	42	58	1	38	59	47	50	32	63	30	67	46	51	42	55	32	58	33	52
Totals	8935	4460	3874	5146	3537	73	4859	3619	5919	2790	4581	3932	4388	4082	5796	2743	5119	3274	2397	4875	2676	4511

Digitized by Google
Original from UNIVERSITY OF MICHIGAN

Generated on 2013-02-14 19:53 GMT / http://hdl.handle.net/2027/mdp.39015049797619
Creative Commons Zero (CC0) / http://www.hathitrust.org/access_use#cc-zero

Digitized by Google
Original from UNIVERSITY OF MICHIGAN

SIBLEY COUNTY — 1962 GENERAL ELECTION RETURNS — SECOND CONGRESSIONAL DISTRICT

NAMES OF TOWNSHIPS, VILLAGES, OR WARDS (In Alphabetical Order)	Total Ballots Cast and Counted	Rep. in Congress		Governor			Lieutenant Governor		Secretary of State		State Auditor		State Treasurer		Attorney General		R. R. & Wse. Comm.		Associate Justice Sup. Court		Associate Justice Sup. Court	
		C. Hammar D.F.L.	A. Nelsen Rep.	K. F. Rolvaag D.F.L.	E. L. Andersen Rep.	W. Braatz Ind. Govt.	A. M. Keith D.F.L.	C. D. Peterson Rep.	J. L. Donovan D.F.L.	N. A. McCrady Rep.	J. D. Nevin D.F.L.	S. King Rep.	C. W. Olson D.F.L.	V. Bjornson Rep.	W. F. Mondale D.F.L.	R. L. Kunzig Rep.	P. Rasmussen D.F.L.	R. M. Johnson Rep.	W. G. Dressel	W. P. Murphy Incumbent	E. L. Melin	J. C. Otis Incumbent
1 Alfsborg Township	228	96	126	110	115	1	99	121	124	96	84	137	86	139	123	93	114	107	43	149	69	120
2 Arlington City	710	164	513	196	505	4	190	494	253	428	169	516	178	511	250	432	218	456	184	380	192	383
3 Arlington Township	215	50	163	59	153	2	61	149	80	128	55	165	45	166	81	126	62	142	54	120	64	101
4 Bismarck Township	132	52	73	66	63	1	56	70	80	45	49	78	41	82	71	51	63	62	32	74	46	60
5 Cornish Township	166	86	78	95	70	0	91	70	108	54	79	83	79	82	112	51	100	59	51	98	58	88
6 Dryden Township	185	42	134	58	125	0	45	137	75	103	43	138	42	140	76	106	56	123	42	100	53	86
7 Faxon Township	77	42	29	51	26	0	52	24	58	19	43	32	40	34	55	17	52	22	16	50	25	35
8 Gaylord City	833	206	577	238	576	2	212	587	309	480	198	602	196	595	302	488	247	539	186	473	245	419
9 Gibbon Village	452	122	312	148	297	1	145	292	207	233	111	324	191	317	195	241	175	261	115	265	174	206
10 Grafton Township	135	51	80	54	79	2	55	79	80	53	50	84	46	87	72	62	62	70	34	87	42	78
11 Green Isle Village	146	76	59	84	58	0	89	55	90	52	84	58	82	58	86	54	81	53	36	73	33	73
12 Green Isle Township	215	53	151	60	150	1	58	152	66	144	56	152	51	159	63	147	59	151	86	87	86	87
13 Henderson City	339	114	207	131	205	2	128	203	167	169	116	215	113	213	162	168	136	190	112	167	102	173
14 Henderson Township	158	44	112	49	107	1	48	110	61	96	42	116	40	117	59	97	53	102	45	87	52	79
15 Jessenland Township	174	77	85	89	80	0	83	80	101	64	76	86	74	86	98	63	85	72	45	91	40	87
16 Kelso Township	189	27	158	35	152	0	26	161	48	136	25	163	25	160	52	133	37	147	68	100	72	98
17 Moltke Township	193	62	125	76	117	0	73	115	103	89	63	127	62	129	106	86	85	104	59	109	81	93
18 New Auburn Village	161	43	103	55	95	0	47	102	66	82	45	100	43	101	54	93	48	98	31	82	39	68
19 New Auburn Township	165	40	117	51	109	1	45	116	72	90	41	117	41	118	61	96	52	108	47	90	57	76
20 Severance Township	179	73	103	88	91	0	88	90	112	67	72	106	65	113	116	62	104	71	51	108	78	82
21 Sibley Township	204	59	142	64	133	2	60	130	87	109	52	140	47	142	84	108	73	116	48	117	61	103
22 Transit Township	149	36	106	42	103	2	38	106	55	90	37	104	34	109	51	92	54	91	36	87	49	72
23 Washington Lake Township	221	88	125	92	127	1	93	124	106	114	87	132	90	129	103	115	108	111	71	116	66	117
24 Winthrop City	571	133	398	158	402	2	146	404	214	330	135	417	129	423	217	334	188	354	124	338	194	267
Total	6197	1836	4076	2149	3938	25	2028	3971	2722	3271	1812	4192	1768	4210	2649	3315	2312	3609	1616	3448	1978	3051

WASECA COUNTY — SECOND CONGRESSIONAL DISTRICT

1 Town of Alton	250	72	176	86	159	2	81	166	104	139	79	165	74	171	101	144	83	156	80	141	91	128
2 Town of Blooming Grove	154	41	104	46	107	1	47	101	68	85	40	109	38	112	68	80	61	87	64	74	60	74
3 Town of Byron	178	87	86	90	86	0	88	88	102	74	79	97	62	114	96	80	90	85	61	104	43	112
4 Town of Freedom	174	45	125	52	121	1	54	120	67	107	43	130	41	133	69	103	56	116	63	97	58	101
5 Town of Iosco	181	55	118	65	111	2	60	117	74	104	53	123	57	119	78	98	64	113	53	96	54	92
6 Town of Janesville	206	63	133	73	129	2	74	130	96	106	68	137	64	141	100	104	79	125	73	106	63	112
7 Town of New Richland	207	64	136	76	128	2	69	135	92	112	66	135	65	138	88	114	75	127	60	107	84	88
8 Town of Otisco	227	53	162	61	164	0	65	160	78	145	54	169	49	173	76	145	63	157	103	94	92	107
9 Town of St. Mary	159	47	110	55	104	0	54	100	69	87	48	108	46	109	70	88	62	93	64	78	63	76

Generated on 2013-02-14 19:53 GMT / http://hdl.handle.net/2027/mdp.39015049797619
Creative Commons Zero (CC0) / http://www.hathitrust.org/access_use#cc-zero

10 Town of Vivian	125	28	93	23	99	0	28	95	34	88	23	101	22	101	33	90	32	93	49	61	56	52
11 Town of Wilton	172	67	97	71	101	0	70	99	83	85	74	95	71	99	80	89	75	92	51	91	51	88
12 Town of Woodville	294	87	195	98	184	4	95	190	109	180	86	200	84	202	116	167	105	178	81	168	101	148
13 Village of Waldorf	113	35	71	36	75	1	39	74	53	59	52	59	34	77	49	60	40	69	31	60	35	59
14 Village of New Richland	461	156	269	171	282	0	183	269	213	235	156	291	154	295	203	241	189	252	146	237	174	206
15 Village of Janesville, 1st Ward	248	69	168	89	152	3	82	159	111	130	78	161	69	172	106	133	81	158	78	126	84	120
16 Village of Janesville, 2nd Ward	345	118	210	129	198	9	125	207	160	173	118	212	116	221	153	180	142	189	119	169	114	178
17 City of Waseca—1st Ward	984	273	660	329	641	4	319	648	387	576	297	670	276	690	396	566	336	617	309	565	334	540
18 2nd Ward	616	151	432	175	430	6	165	441	223	384	152	450	137	464	222	376	200	397	203	322	186	343
19 3rd Ward	861	364	453	405	448	6	406	439	476	374	360	479	354	491	466	380	426	409	280	466	284	464
Total	5955	1875	3798	2130	3719	43	2104	3738	2599	3243	1926	3891	1813	4022	2570	3238	2259	3513	1968	3162	2027	3088

WATONWAN COUNTY

SECOND CONGRESSIONAL DISTRICT

1 Adrian Township	174	68	107	72	99	1	67	104	86	86	64	109	61	112	80	89	75	95	48	105	70	84
2 Antrim Township	156	42	109	51	104	0	46	105	74	79	39	116	39	118	84	71	65	87	43	92	59	75
3 Butterfield Township	167	55	108	42	114	1	54	111	66	96	43	121	43	122	66	97	53	107	40	93	56	74
4 Fieldon Township	161	68	91	74	81	0	74	85	93	66	60	100	65	95	92	66	88	71	38	108	48	98
5 Long Lake Township	171	67	102	80	90	0	78	92	90	79	73	96	68	101	90	80	81	88	61	99	64	87
6 Madellia Township	174	76	90	84	86	0	82	89	96	74	66	100	66	103	99	72	85	83	39	111	38	110
7 Nelson Township	178	92	86	90	87	0	90	85	108	66	75	97	71	104	111	61	101	73	38	103	68	74
8 Odin Township	144	57	85	61	82	0	62	81	67	74	49	92	42	99	71	72	66	76	33	94	56	68
9 Riverdale Township	193	93	96	101	91	1	97	95	114	78	83	110	76	116	112	80	101	91	39	134	64	110
10 Rosendale Township	232	114	113	110	121	0	115	112	165	63	110	118	98	128	152	77	108	116	62	146	76	133
11 St. James Township	220	127	87	122	92	2	120	94	136	76	112	99	109	102	139	72	130	81	44	138	66	119
12 South Branch Township	172	52	116	52	118	0	49	121	74	95	44	126	40	132	79	90	53	117	44	110	49	102
13 Butterfield Village	234	72	155	70	163	0	73	158	104	127	64	167	65	164	94	135	81	146	57	139	80	113
14 Darfur Village	89	15	71	20	68	0	20	69	23	64	14	75	16	73	22	66	21	67	24	51	21	53
15 La Salle Village	75	20	53	28	46	0	27	47	29	43	18	55	17	57	32	41	29	45	15	51	32	33
16 Lewisville Village	135	32	94	39	90	2	42	87	60	70	37	92	36	91	60	70	46	81	22	82	41	59
17 Madelia Village—1st Precinct	511	154	337	144	356	1	145	351	206	286	124	366	126	373	216	275	173	319	159	322	124	295
18 Madelia Village—2nd Precinct	411	147	248	158	250	0	152	252	201	201	135	264	135	267	208	185	172	223	82	257	81	257
19 Odin Village	82	14	66	18	63	1	16	66	23	58	10	72	9	73	24	58	17	65	8	64	23	48
20 Ormsby Village	48	16	31	18	29	0	14	31	20	26	16	30	15	31	20	25	16	31	14	27	22	18
City of St. James—																						
21 1st Ward, 1st Precinct	362	126	227	109	248	3	110	238	150	208	98	261	101	259	165	202	132	225	93	236	99	229
22 1st Ward, 2nd Precinct	234	118	109	134	95	2	112	119	142	89	103	129	107	124	144	86	120	109	70	141	84	122
23 1st Ward, 3rd Precinct	274	97	165	101	169	0	102	168	137	130	94	175	93	172	136	127	115	151	99	135	92	143
24 2nd Ward, 1st Precinct	249	95	147	92	155	0	92	156	117	128	74	171	72	173	124	121	96	150	56	157	69	142
25 2nd Ward, 2nd Precinct	362	124	226	132	223	2	132	222	223	129	101	245	116	232	161	187	136	209	90	216	107	199
26 2nd Ward, 3rd Precinct	243	95	143	93	146	2	81	157	108	132	74	164	73	164	121	120	94	141	89	123	96	116
St. James Total	1724	655	1017	661	1036	9	629	1060	877	816	544	1145	562	1124	851	843	693	985	497	1008	547	951
Total	5451	2036	3262	2105	3266	18	2052	3295	2712	2623	1780	3550	1759	3586	2702	2625	2254	3047	1407	3334	1685	2961

Digitized by Google
Original from UNIVERSITY OF MICHIGAN

Generated on 2013-02-14 19:53 GMT / http://hdl.handle.net/2027/mdp.39015049797619
Creative Commons Zero (CC0) / http://www.hathitrust.org/access_use#cc-zero

Digitized by Google

Original from UNIVERSITY OF MICHIGAN

ANOKA COUNTY — 1962 GENERAL ELECTION RETURNS — THIRD CONGRESSIONAL DISTRICT

NAMES OF TOWNSHIPS, VILLAGES, OR WARDS (In Alphabetical Order)	Total Number of White Ballots Cast and Counted	Rep. in Congress		Governor			Lieutenant Governor		Secretary of State		State Auditor		State Treasurer		Attorney General		Railroad and Warehouse Comm.		Associate Justice Sup. Court		Associate Justice Sup. Court	
		Irving R. (Irv) Keldsen Democratic-Farmer-Labor	Clark MacGregor Republican	Karl F. Rolvaag Democratic-Farmer-Labor	Elmer L. Andersen Republican	William Braatz Industrial Govt. Party	A. M. (Sandy) Keith Democratic-Farmer-Labor	C. Donald Peterson Republican	Joseph L. Donovan Democratic-Farmer-Labor	Norbert A. McCrady Republican	John D. Nevin Democratic-Farmer-Labor	Stafford King Republican	Clyne W. Olson Democratic-Farmer-Labor	Val Bjornson Republican	Walter F. Mondale Democratic-Farmer-Labor	Robert L. Kunzig Republican	Paul A. Rasmussen Democratic-Farmer-Labor	Robert M. (Bob) Johnson Republican	Wm. G. Dressel	William P. Murphy Incumbent	E. Luther Melin	James C. Otis Incumbent
1 City of Anoka—1st Ward	1005	334	644	382	607	9	382	616	518	475	323	672	329	668	502	494	391	605	257	667	321	590
2 2nd Ward	1183	448	704	514	651	9	492	676	675	495	427	740	429	738	646	521	523	638	298	786	387	699
3 3rd Ward	693	270	389	330	348	6	308	367	399	278	274	401	269	400	375	298	306	366	180	437	220	397
4 4th Ward	674	210	453	228	441	1	230	441	323	349	236	434	199	472	326	344	237	430	172	459	219	412
Anoka Total	3555	1262	2190	1454	2047	25	1412	2100	1915	1597	1260	2247	1226	2278	1849	1657	1457	2039	907	2349	1147	2098
City of Columbia Heights—																						
5 1st Precinct	1096	772	289	818	261	10	832	258	908	180	785	300	770	314	905	184	861	225	266	741	384	624
6 2nd Precinct	636	449	172	471	153	6	474	156	521	110	447	182	418	207	515	103	486	130	168	411	229	345
7 3rd Precinct	1079	704	334	756	304	6	753	318	860	210	703	364	696	371	866	202	776	287	260	729	379	601
8 4th Precinct	956	570	375	593	351	7	608	345	707	346	567	374	573	369	713	229	632	313	253	629	330	553
9 5th Precinct	717	363	347	389	323	4	384	331	488	229	344	369	374	340	495	219	425	285	193	478	236	445
10 6th Precinct	755	503	240	545	203	7	546	205	615	135	497	253	495	254	611	142	565	186	192	521	259	456
11 7th Precinct	947	482	451	539	398	5	548	387	646	295	495	441	478	462	657	281	563	374	232	651	282	604
Columbia Heights Total	6186	3843	2208	4111	1993	45	4145	2000	4745	1505	3838	2283	3804	2317	4762	1360	4308	1800	1564	4160	2099	3628
City of Coon Rapids—																						
12 1st Ward	1697	980	705	1047	631	8	1034	653	1249	437	960	722	933	756	1221	469	1064	614	432	1163	541	1058
13 2nd Ward	1263	764	488	796	447	14	817	440	942	315	769	485	735	518	948	307	837	414	308	908	380	835
14 3rd Ward	987	583	390	608	366	7	600	382	702	280	560	423	551	429	704	275	628	351	270	647	366	551
Coon Rapids Total	3947	2327	1583	2451	1444	29	2451	1475	2893	1032	2289	1630	2219	1703	2873	1051	2529	1379	1010	2718	1287	2444
City of Fridley—																						
15 1st Ward, 1st Precinct	966	517	425	559	390	14	552	403	667	285	506	444	511	441	667	284	579	375	257	627	333	553
16 1st Ward, 2nd Precinct	826	391	418	426	385	8	431	387	536	283	403	415	395	425	536	279	445	370	218	533	245	512
17 2nd Ward	1805	935	849	978	796	23	1007	791	1223	574	863	877	1010	783	1232	563	887	593	405	1000	498	903
18 3rd Ward	1759	999	730	1055	680	14	1071	679	1245	503	1011	736	966	780	1276	469	1129	610	481	1145	589	1039
Fridley Total	5356	2842	2422	3018	2251	59	3061	2260	3671	1645	2783	2472	2882	2429	3711	1595	3040	1948	1361	3305	1665	3007
19 Bethel Village	88	56	29	58	26	4	57	29	63	23	52	33	54	31	61	24	61	26	24	47	32	38
20 Blaine Village—1st Ward	203	124	75	126	74	3	132	69	166	36	118	82	111	89	169	34	139	62	43	144	54	136
21 2nd Ward	642	423	210	437	196	7	442	196	508	126	400	229	387	244	496	136	455	178	161	427	208	387
22 3rd Ward	276	190	77	200	68	6	193	79	226	47	182	90	178	93	221	50	201	71	71	185	89	165

Generated on 2013-02-14 19:53 GMT / http://hdl.handle.net/2027/mdp.39015049797619
Creative Commons Zero (CC0) / http://www.hathitrust.org/access_use#cc-zero

23	4th Ward	991	610	373	634	348	7	639	345	744	246	605	386	582	412	753	213	657	298	269	688	307	636
	Blaine Total	2112	1347	735	1397	686	23	1406	689	1644	455	1305	787	1258	838	1639	433	1452	609	544	1444	658	1324
24	Centerville Village	115	79	30	86	28	1	88	27	93	20	83	30	84	30	97	18	92	23	23	84	28	79
25	Circle Pines Village	544	406	131	398	139	3	406	137	452	88	384	155	381	159	430	103	400	147	142	373	143	369
26	East Bethel Village	450	263	160	294	150	6	285	159	351	97	258	186	265	180	338	105	310	130	135	269	176	227
27	Hilltop Village	204	134	62	141	59	2	137	64	166	36	136	64	130	71	163	39	142	58	49	137	70	118
28	Lexington Village	467	324	131	327	131	4	333	128	380	77	303	151	301	156	377	82	334	116	123	298	152	267
29	Lino Lakes Village	599	406	178	418	175	5	414	184	462	131	386	206	368	224	441	139	411	179	163	372	186	345
30	Spring Lake Park Village	916	565	338	591	301	11	616	295	675	235	563	342	543	367	673	238	621	286	258	582	337	501
31	St. Francis Village	200	99	95	110	90	0	105	92	124	72	98	99	98	101	116	82	113	84	64	121	85	95
32	Burns Township	304	159	131	144	154	4	144	158	171	129	128	172	122	179	171	126	156	146	86	179	121	146
33	Columbus Township	273	147	117	168	103	1	160	111	190	82	149	123	151	120	183	87	175	95	84	168	97	152
34	Grow Township	458	245	200	264	181	6	261	190	319	120	253	199	246	205	320	130	270	177	103	305	153	248
35	Ham Lake Township	480	263	200	275	194	6	265	206	317	157	258	213	263	211	297	176	285	188	140	293	181	253
36	Linwood Township	252	111	121	134	115	0	127	120	159	90	121	125	122	126	145	102	132	115	78	146	111	113
37	Oak Grove Township	277	155	117	153	120	3	156	120	176	101	144	132	145	131	173	102	156	119	79	180	105	152
38	Ramsey Township	347	143	192	165	175	6	164	179	214	128	149	188	140	199	206	133	170	171	93	218	128	189
	Total	27130	15176	11370	16157	10562	243	16193	10723	19180	7820	14940	11837	14802	12055	19025	7782	16614	9835	7030	17748	8961	15793

HENNEPIN COUNTY — 1962 GENERAL ELECTION RETURNS — THIRD CONGRESSIONAL DISTRICT

	Towns of—																					
1	Champlin	312	149	159	158	150	4	154	155	196	116	137	172	132	178	188	122	172	137	96	185	112	169
2	Dayton	226	107	106	115	102	4	121	99	141	74	116	103	113	107	141	80	127	93	60	131	63	122
3	Eden Prairie	1159	434	597	470	672	10	479	675	590	548	420	724	415	725	601	547	504	632	311	630	457	592
4	Hassen	227	95	122	119	108	0	108	112	130	93	95	123	104	116	117	91	117	103	52	129	75	106
	Totals	1924	785	984	862	1032	18	862	1041	1057	831	768	1122	764	1126	1047	840	920	965	519	1075	707	989
	Villages of—																					
	Brooklyn Center																					
1	1st Precinct	1147	587	416	695	424	11	678	411	742	341	620	461	633	453	780	322	701	377	299	245	361	192
2	2nd Precinct	1206	670	373	795	388	9	779	359	861	285	714	415	724	407	864	288	808	329	91	456	132	401
3	3rd Precinct	240	119	89	140	94	2	133	93	155	71	119	107	118	105	163	68	141	84	57	51	71	43
4	4th Precinct	225	109	96	142	81	0	128	86	152	67	113	101	111	106	155	65	139	76	21	107	25	91
5	5th Precinct	974	486	390	565	393	3	568	381	696	255	516	430	507	439	691	262	595	342	296	291	329	258
6	6th Precinct	1240	555	568	647	582	4	631	580	781	428	578	627	580	633	811	402	694	516	114	675	181	613
7	7th Precinct	1267	562	603	628	620	10	641	594	768	467	583	647	567	663	806	440	672	553	386	388	459	313
8	8th Precinct	1417	550	719	644	751	9	651	726	777	589	583	779	584	787	837	544	682	689	122	652	200	594
	Brooklyn Center Total	7716	3638	3254	4256	3333	48	4209	3230	4932	2503	3826	3567	3824	3593	5107	2391	4432	2966	1386	2865	1758	2505
	Brooklyn Park—																					
9	1st Precinct	448	164	272	190	253	3	189	258	226	217	163	283	153	291	219	221	200	245	125	280	167	241
10	2nd Precinct	275	112	152	122	144	6	122	148	147	125	112	161	107	165	148	124	126	145	83	161	97	146
11	3rd Precinct	483	261	217	275	206	3	284	198	325	157	259	221	258	218	329	154	297	182	141	287	185	248
12	4th Precinct	441	201	233	225	211	2	230	202	303	136	195	240	194	240	307	133	255	175	126	278	161	249
13	5th Precinct	709	336	367	364	338	5	369	336	438	268	325	384	316	393	454	254	376	331	181	487	240	414
	Brooklyn Park Total	2356	1074	1241	1176	1152	19	1194	1142	1439	903	1054	1289	1028	1307	1457	886	1254	1078	656	1493	850	1298
14	Champlin	451	208	227	236	205	3	228	217	270	174	211	237	199	244	281	163	240	203	134	269	159	248
15	Corcoran	297	106	175	119	161	5	115	156	139	145	114	167	112	159	140	141	138	148	116	149	122	132

Digitized by Google
Original from UNIVERSITY OF MICHIGAN

Generated on 2013-02-14 19:53 GMT / http://hdl.handle.net/2027/mdp.39015049797619
Creative Commons Zero (CC0) / http://www.hathitrust.org/access_use#cc-zero

Digitized by Google

Original from UNIVERSITY OF MICHIGAN

HENNEPIN COUNTY — Continued

1962 GENERAL ELECTION RETURNS

THIRD CONGRESSIONAL DISTRICT

NAMES OF TOWNSHIPS, VILLAGES, OR WARDS (In Alphabetical Order)	Total Ballots Cast and Counted	Rep. in Congress		Governor			Lieutenant Governor		Secretary of State		State Auditor		State Treasurer		Attorney General		R. R. & Wse. Comm.		Associate Justice Sup. Court		Associate Justice Sup. Court	
		I. R. Keldsen D.F.L.	C. MacGregor Rep.	K. F. Rolvaag D.F.L.	E. L. Andersen Rep.	W. Braatz Ind. Govt.	A. M. Keith D.F.L.	C. D. Peterson Rep.	J. L. Donovan D.F.L.	N. A. McCrady Rep.	J. D. Nevin D.F.L.	S. King Rep.	C. W. Olson D.F.L.	V. Bjornson Rep.	W. F. Mondale D.F.L.	R. L. Kunzig Rep.	P. Rasmussen D.F.L.	R. M. Johnson Rep.	W. G. Dressel	W. P. Murphy Incumbent	E. L. Melin	J. C. Otis Incumbent
16 Dayton	139	86	49	93	45	0	94	44	104	31	82	57	84	52	108	31	100	40	26	91	45	73
17 Deephaven—1st Precinct	664	115	538	131	530	1	129	533	171	490	111	552	110	550	194	467	138	520	143	467	172	442
18 2nd Precinct	786	193	576	200	578	6	211	575	269	515	188	595	187	596	285	498	210	572	211	502	249	461
Edina—																						
19 1st Precinct	1953	86	1784	102	1827	11	111	1822	190	1728	79	1847	80	1845	258	1671	145	1776	440	758	495	776
20 2nd Precinct	2288	262	1891	307	1955	8	320	1937	437	1800	273	1962	269	1969	511	1747	340	1898	169	1291	255	1214
21 3rd Precinct	1923	244	1574	306	1596	9	292	1599	382	1479	253	1627	252	1629	437	1450	315	1560	435	612	527	600
22 4th Precinct	2395	413	1823	493	1869	14	497	1848	653	1670	427	1903	418	1922	743	1601	536	1786	243	1282	344	1208
23 5th Precinct	1473	207	1186	228	1235	3	232	1223	342	1105	210	1236	215	1232	394	1060	278	1170	427	506	475	479
24 6th Precinct	652	157	430	195	448	6	199	442	257	384	174	460	180	459	269	372	218	419	74	371	109	344
25 7th Precinct	1396	109	1215	139	1247	7	139	1243	221	1160	113	1267	110	1269	267	1116	151	1228	401	571	408	564
26 8th Precinct	1556	153	1329	176	1368	2	188	1347	259	1270	155	1376	152	1378	303	1231	192	1333	134	898	188	845
Edina Total	13636	1631	11232	1946	11545	60	1978	11461	2741	10596	1684	11678	1676	11703	3182	10248	2175	11170	2323	6289	2801	6030
27 Excelsior	814	263	526	294	506	6	286	515	375	426	244	553	250	547	404	398	321	473	254	465	302	420
28 Golden Valley—1st Precinct	2178	603	1385	753	1396	10	757	1375	926	1192	653	1457	645	1463	971	1162	787	1313	660	640	754	571
29 2nd Precinct	1390	273	1012	322	1045	4	324	1022	413	934	267	1080	271	1069	448	904	322	1017	107	782	178	736
30 3rd Precinct	1330	389	796	481	834	3	472	820	596	689	412	880	422	871	627	675	500	792	458	343	493	328
31 4th Precinct	1426	402	916	488	910	6	490	906	609	774	425	963	415	970	659	741	511	871	152	802	194	730
Golden Valley Total	6324	1667	4109	6153	4185	23	2043	4123	6667	3589	1757	4380	1753	4373	2705	3482	2120	3993	1377	2567	1619	2365
32 Greenfield	177	66	104	72	103	0	69	106	88	86	64	108	60	113	83	89	72	98	65	86	75	69
33 Greenwood	238	47	186	56	176	4	63	174	79	156	50	186	47	189	81	156	64	174	69	143	87	128
34 Hanover	14	6	5	8	6	0	7	7	10	4	8	6	8	6	9	5	9	5	3	9	6	6
35 Independence	476	165	296	190	267	11	202	277	254	216	179	294	168	297	252	217	241	250	168	247	195	251
36 Long Lake	374	123	245	127	242	1	132	236	187	180	120	247	127	241	182	186	157	207	112	212	196	126
37 Loretto	108	59	41	75	31	1	68	35	91	12	65	39	61	42	85	16	80	23	17	77	35	55
38 Maple Grove—1st Precinct	456	201	239	225	225	1	223	228	276	177	206	234	205	240	262	180	239	210	132	268	173	230
39 2nd Precinct	221	119	90	129	91	0	124	91	140	76	122	96	119	99	134	81	121	94	100	116	94	94
40 Maple Plain	309	99	197	112	194	2	111	195	150	154	137	166	96	207	144	158	135	167	104	169	129	144
41 Medicine Lake	156	67	85	73	78	3	73	81	87	68	74	79	70	84	87	67	78	75	45	93	61	77
42 Medina	484	184	287	212	263	5	230	247	282	197	202	276	188	292	271	209	220	253	161	265	156	262
Minnetonka—																						
43 1st Precinct	616	270	335	272	329	10	291	325	358	254	255	350	256	354	358	252	308	293	229	323	225	326
44 2nd Precinct	520	225	286	243	271	4	250	267	321	197	230	290	231	287	312	207	268	240	154	333	184	300
45 3rd Precinct	455	64	386	75	376	3	74	380	100	351	67	385	67	383	106	347	82	370	116	303	120	304
46 4th Precinct	462	124	404	143	390	2	157	378	200	335	115	419	116	418	205	330	161	372	119	375	163	331

Generated on 2013-02-14 19:53 GMT / http://hdl.handle.net/2027/mdp.39015049797619
Creative Commons Zero (CC0) / http://www.hathitrust.org/access_use#cc-zero

47	5th Precinct	492	157	330	157	329	4	170	320	211	277	150	338	152	336	222	263	179	305	125	326	160	278
48	6th Precinct	560	115	441	116	440	1	122	437	172	385	98	459	105	453	189	369	143	412	137	367	175	333
49	7th Precinct	587	182	395	187	396	1	201	381	249	334	186	399	181	404	269	315	213	366	195	340	210	331
50	8th Precinct	654	240	405	255	393	3	258	395	317	334	228	423	229	423	323	329	282	362	178	405	222	366
51	9th Precinct	439	156	269	173	260	1	169	268	208	228	157	277	159	276	223	214	184	248	139	259	160	236
52	10th Precinct	585	123	455	135	447	2	143	440	191	391	123	459	124	459	199	386	144	438	143	382	158	370
53	11th Precinct	555	178	363	204	349	1	213	338	259	294	181	371	176	376	269	285	219	330	136	376	166	347
54	12th Precinct	1080	225	852	229	844	0	255	824	360	718	220	856	215	862	394	679	298	774	289	676	294	684
55	13th Precinct	527	104	417	122	401	0	124	402	160	366	117	409	111	414	166	360	138	386	132	390	141	345
56	14th Precinct	739	177	552	190	541	4	190	545	264	469	181	554	176	559	270	465	211	520	191	485	229	445
57	15th Precinct	401	134	260	140	252	4	157	240	193	203	126	271	125	272	188	211	153	242	96	266	122	237
58	16th Precinct	697	220	467	245	438	7	246	443	338	352	223	464	222	468	324	368	272	415	167	464	224	404
59	17th Precinct	398	149	236	165	231	1	167	230	218	176	150	246	146	248	215	178	182	212	116	249	132	235
	Minnetonka Total	9767	2843	6853	3051	6687	48	3187	6613	4119	5664	2807	6970	2791	6992	4232	5558	3437	6294	2662	6319	3085	5874
60	Minnetonka Beach	263	40	221	38	223	0	43	219	52	209	37	224	36	226	60	201	45	217	58	194	57	195
61	Minnetrista	642	201	425	216	421	4	223	419	258	380	201	436	187	450	264	373	227	404	205	369	218	360
62	Morningside	1026	195	755	215	770	2	225	771	296	693	193	806	187	806	326	653	235	761	262	645	293	632
63	Mound—1st Precinct	593	207	365	229	357	3	228	364	290	297	198	390	200	390	300	214	244	346	174	362	207	330
64	2nd Precinct	674	299	355	334	332	2	332	334	399	270	288	375	278	387	406	261	360	308	223	373	271	329
65	3rd Precinct	390	184	196	202	185	1	202	184	220	167	176	213	169	218	219	170	207	182	120	237	144	216
66	New Hope—1st Precinct	467	169	286	183	268	3	197	260	242	214	160	295	161	295	272	184	200	254	131	296	152	274
67	2nd Precinct	624	364	256	383	233	1	390	230	460	170	263	260	360	260	470	151	423	195	169	412	227	358
68	3rd Precinct	511	239	265	265	236	5	277	230	332	176	242	262	222	279	343	166	274	231	143	335	179	298
69	Orono—1st Precinct	981	236	721	266	710	1	265	707	341	632	248	718	245	723	358	613	299	664	259	602	284	582
70	2nd Precinct	741	222	502	242	489	3	239	488	289	448	220	509	222	509	300	423	243	478	199	457	224	437
71	3rd Precinct	573	171	393	193	375	1	188	282	251	322	170	403	160	409	251	322	197	359	196	317	198	311
72	Osseo	796	313	357	243	351	5	243	344	413	274	212	375	311	466	408	359	369	404	191	499	282	414
73	Plymouth—1st Precinct	902	437	436	511	374	9	500	384	579	313	468	423	450	436	624	260	424	461	289	532	394	417
74	2nd Precinct	674	181	488	242	422	5	243	425	336	331	209	457	204	459	304	362	264	397	251	361	232	383
75	3rd Precinct	1068	398	649	458	591	14	473	596	577	484	427	634	433	636	606	457	507	551	321	647	403	583
76	4th Precinct	394	187	201	211	179	2	216	175	246	141	189	197	196	191	243	149	228	160	141	213	151	201
77	Richfield—1st Precinct	1219	536	573	646	528	6	600	557	748	407	553	579	557	601	775	399	673	492	419	464	488	390
78	2nd Precinct	1748	658	952	735	975	7	707	966	944	740	602	1060	629	1047	991	713	787	888	485	856	609	724
79	3rd Precinct	1852	613	1056	786	1012	10	777	985	950	808	677	1072	668	1096	995	784	798	962	528	821	677	689
80	4th Precinct	2482	716	1614	867	1571	10	857	1539	1122	1287	746	1654	748	1669	1198	1240	945	1450	851	1089	966	975
81	5th Precinct	1989	637	1228	776	1164	9	768	1160	990	949	655	1273	658	1274	1022	929	819	1111	635	893	740	796
82	6th Precinct	1594	475	998	615	943	6	611	929	793	740	514	1025	513	1030	832	727	657	877	538	676	604	591
83	7th Precinct	1734	648	935	812	879	8	770	880	981	666	684	960	695	961	1050	620	870	787	544	719	684	591
84	8th Precinct	1792	622	1053	780	977	4	789	953	975	769	711	1029	713	1042	1042	730	828	913	544	906	642	815
	Richfield Total	14410	4905	8409	6017	8049	60	5879	7969	7503	6366	5142	8652	5181	8720	7905	6142	6377	7480	4544	6424	5410	5571
85	Rockford	14	8	4	9	5	0	6	8	9	5	6	8	8	6	10	4	10	4	9	4	7	6
86	Rogers	117	67	47	80	37	0	75	40	83	30	67	47	65	46	83	31	73	40	22	71	34	59
87	St. Anthony—1st Precinct	1043	380	550	465	563	5	467	538	548	454	396	590	407	586	570	439	489	502	251	321	316	264
88	2nd Precinct	1237	415	631	514	699	8	499	672	647	518	447	706	451	710	669	505	547	609	105	585	196	488
89	St. Bonifacius	201	139	46	163	33	2	161	33	171	24	142	48	144	45	164	25	161	26	60	108	60	102
90	Shorewood—1st Precinct	708	193	500	205	494	6	214	489	375	429	165	538	283	420	284	414	231	469	200	446	223	425
91	2nd Precinct	470	148	315	158	305	3	170	299	200	267	143	326	143	326	228	251	178	289	124	299	134	288
92	Spring Park	267	157	102	165	99	0	164	101	189	74	146	113	159	105	188	76	169	92	91	146	120	119
93	Tonka Bay	431	145	274	167	260	3	160	267	193	234	153	274	147	282	206	223	174	243	117	282	146	254
94	Woodland	265	31	227	38	217	2	38	218	57	201	32	227	29	227	65	192	45	213	56	178	59	174
	Total	40249	13474	24829	15463	23964	198	15504	23659	19675	19787	13547	25476	13829	25605	20358	19178	16637	22633	11573	22034	13706	19944

Digitized by Google
Original from UNIVERSITY OF MICHIGAN

Generated on 2013-02-14 19:53 GMT / http://hdl.handle.net/2027/mdp.39015049797619
Creative Commons Zero (CC0) / http://www.hathitrust.org/access_use#cc-zero

NAMES OF TOWNSHIPS, VILLAGES, OR WARDS (In Alphabetical Order)	Total Ballots Cast and Counted	Rep. in Congress		Governor			Lieutenant Governor		Secretary of State		State Auditor		State Treasurer		Attorney General		R. R. & Wse. Comm.		Associate Justice Sup. Court		Associate Justice Sup. Court	
		I. R. Keldsen D.F.L.	C. MacGregor Rep.	K. F. Rolvaag D.F.L.	E. L. Andersen Rep.	W. Braatz Ind. Govt.	A. M. Keith D.F.L.	C. D. Peterson Rep.	J. L. Donovan D.F.L.	N. A. McCrady Rep.	J. D. Nevin D.F.L.	S. King Rep.	C. W. Olson D.F.L.	V. Bjornson Rep.	W. F. Mondale D.F.L.	R. L. Kuszig Rep.	P. Rasmussen D.F.L.	R. M. Johnson Rep.	W. G. Dressel	W. P. Murphy Incumbent	E. L. Melin	J. C. Otis Incumbent
Cities of—																						
1 Bloomington, 1st Precinct	1039	365	595	411	614	8	412	603	516	495	360	647	356	656	555	465	433	571	308	354	346	313
2 2nd Precinct	943	365	497	411	521	2	413	502	501	418	360	556	352	559	517	404	419	497	90	539	134	483
3 3rd Precinct	1293	364	817	418	855	9	414	843	514	737	376	882	358	892	545	707	424	818	389	430	406	415
4 4th Precinct	1118	301	746	345	765	2	358	746	451	651	330	770	322	777	494	612	362	734	104	673	151	627
5 5th Precinct	1407	508	816	540	847	5	553	827	703	672	477	894	482	890	757	625	598	774	418	534	477	478
6 6th Precinct	789	292	424	344	435	4	341	429	425	335	289	467	298	464	450	320	364	400	66	453	129	398
7 7th Precinct	1601	703	743	797	773	8	779	777	964	584	713	817	712	827	987	564	837	694	452	462	527	402
8 8th Precinct	984	386	486	453	504	3	443	506	541	403	390	554	390	557	558	398	473	474	92	534	125	494
9 9th Precinct	1300	553	579	670	601	13	627	621	753	487	579	652	593	645	776	470	671	569	412	330	452	312
10 10th Precinct	1347	604	618	727	605	8	710	611	834	479	647	661	617	687	862	455	724	572	130	713	188	638
11 11th Precinct	1405	551	658	670	693	14	642	700	765	552	593	728	602	721	792	552	663	647	409	328	457	308
12 12th Precinct	1362	553	701	616	720	18	623	711	762	558	540	769	546	772	771	556	645	670	154	771	226	685
13 13th Precinct	1081	393	604	430	637	6	441	609	547	502	393	643	386	662	573	484	459	583	313	356	371	313
Bloomington Total	15669	5938	8284	6832	8570	100	6756	8485	8276	6873	6047	9040	6014	9109	8637	6612	7072	8003	3337	6477	3989	5866
14 Crystal, 1st Precinct	1629	654	800	767	833	8	768	810	931	646	676	879	682	891	952	629	793	760	479	419	532	367
15 2nd Precinct	1915	719	1009	842	1038	9	832	1014	994	841	755	1067	761	1069	1055	799	884	947	202	891	271	789
16 3rd Precinct	1805	849	726	1029	744	13	1002	731	1164	564	919	809	914	805	1181	556	1067	654	533	409	616	348
17 4th Precinct	1677	889	606	1071	570	13	1068	556	1204	423	968	647	964	657	1216	411	1104	512	153	705	233	602
Crystal Total	7026	3111	3141	3709	3185	43	3670	3111	4293	2474	3318	3402	3321	3422	7826	2395	3848	2873	1367	2424	1652	2115
18 Hopkins, 1st Precinct	312	113	194	124	186	2	121	191	173	138	110	202	100	211	170	142	141	170	71	215	83	199
19 2nd Precinct	633	137	485	150	478	4	156	471	215	407	137	489	140	486	224	402	173	471	139	431	176	398
20 3rd Precinct	622	305	314	321	294	7	331	290	401	223	296	324	303	324	386	241	348	275	180	383	194	369
21 4th Precinct	692	342	323	380	324	5	369	311	453	230	338	340	342	342	445	238	387	285	188	419	260	354
22 5th Precinct	767	155	600	172	591	1	184	580	276	483	159	604	160	604	282	482	211	544	242	466	250	457
23 6th Precinct	485	219	250	236	243	2	238	242	281	200	213	266	208	271	306	178	237	239	146	294	203	240
24 7th Precinct	470	223	226	226	235	5	227	238	266	198	215	247	202	261	244	214	243	261	138	278	178	232
Hopkins Total	3981	1494	2392	1609	2351	26	1626	2323	2065	1879	1468	2472	1455	2499	2057	1897	1740	2200	1104	2486	1344	2249
Robbinsdale—																						
25 1st Ward 1st Precinct	790	331	323	437	323	1	404	309	483	238	356	353	365	346	513	226	450	280	241	276	324	203
26 1st Ward 2nd Precinct	725	235	394	309	395	1	292	398	360	332	263	421	263	421	375	328	314	380	199	360	262	268
27 2nd Ward 1st Precinct	891	276	480	368	489	5	350	500	442	412	317	531	305	549	471	396	399	455	282	395	384	326
28 2nd Ward 2nd Precinct	744	190	429	280	442	2	250	446	317	376	215	478	214	484	356	356	270	436	217	311	285	253
29 3rd Ward 1st Precinct	796	319	290	475	288	7	417	280	485	223	381	306	384	321	507	219	455	250	259	265	319	199
30 3rd Ward 2nd Precinct	674	243	308	342	319	7	308	314	367	261	278	330	282	342	380	257	335	298	156	316	205	255
31 4th Ward 1st Precinct	646	281	229	389	230	5	361	209	425	164	320	263	316	268	433	166	384	208	234	217	303	171
32 4th Ward 2nd Precinct	785	320	346	422	329	6	392	334	491	247	363	359	372	363	496	246	436	309	207	381	289	297
Robbinsdale Total	6051	2195	2799	3022	2815	34	2774	2790	3370	2253	2493	3041	2501	3094	3531	2194	3043	2616	1795	2521	2371	1972

Digitized by Google
Original from UNIVERSITY OF MICHIGAN

Generated on 2013-02-14 19:53 GMT / http://hdl.handle.net/2027/mdp.39015049797619
Creative Commons Zero (CC0) / http://www.hathitrust.org/access_use#cc-zero

	St. Louis Park—																					
33	1st Ward 1st Precinct	911	399	399	481	415	4	498	384	563	301	414	456	418	444	598	291	484	373	203	303	254	279
34	1st Ward 2nd Precinct	880	293	491	349	505	5	356	493	440	401	303	539	312	530	466	387	356	477	64	385	106	363
35	1st Ward 3rd Precinct	962	428	455	483	468	5	479	462	568	370	431	501	435	500	575	367	504	435	298	268	326	238
36	1st Ward 4th Precinct	895	314	491	362	519	2	386	487	468	404	343	518	353	516	477	396	406	455	78	431	115	374
37	1st Ward 5th Precinct	471	154	285	164	300	0	169	293	198	259	159	297	160	294	212	246	162	296	134	146	148	133
38	2nd Ward 1st Precinct	1148	213	867	264	868	5	273	859	345	777	217	905	224	898	377	752	277	837	123	613	164	576
39	2nd Ward 2nd Precinct	1264	289	885	366	883	3	370	867	469	756	301	931	298	933	507	735	377	844	379	418	441	357
40	2nd Ward 3rd Precinct	712	199	467	228	477	2	228	470	289	403	208	490	207	487	305	394	253	440	100	368	140	319
41	2nd Ward 4th Precinct	685	159	463	200	473	3	202	467	258	406	184	476	187	476	286	379	211	447	215	180	249	161
42	2nd Ward 5th Precinct	303	51	228	59	241	0	61	238	93	203	50	246	46	252	111	190	68	224	24	160	33	157
43	3rd Ward 1st Precinct	458	167	252	207	241	1	198	250	252	195	168	275	170	278	258	192	215	229	152	131	165	125
44	3rd Ward 2nd Precinct	867	336	443	417	441	1	420	432	487	363	376	471	382	465	509	344	451	399	89	424	140	359
45	3rd Ward 3rd Precinct	886	435	344	496	357	4	501	348	568	281	446	401	435	408	572	278	503	332	208	219	234	195
46	3rd Ward 4th Precinct	872	426	369	483	375	7	489	362	557	296	445	404	444	407	577	280	496	355	92	423	133	371
47	3rd Ward 5th Precinct	1126	475	527	573	522	9	567	526	669	418	522	564	526	564	691	409	594	486	299	255	319	236
48	4th Ward 1st Precinct	704	147	504	183	514	0	196	497	268	419	165	519	162	525	303	390	194	479	80	388	104	362
49	4th Ward 2nd Precinct	625	208	367	233	383	2	241	377	309	311	204	412	202	414	328	294	252	361	192	249	236	203
50	4th Ward 3rd Precinct	573	179	332	210	354	6	211	344	275	286	184	369	189	366	285	275	238	313	61	320	105	265
51	4th Ward 4th Precinct	901	319	513	386	508	4	397	495	470	418	338	548	340	543	490	398	403	476	255	340	323	287
52	4th Ward 5th Precinct	826	300	458	359	451	7	382	430	450	360	324	483	330	480	478	336	392	412	95	431	148	380
	St. Louis Park Total	16051	5491	9140	6503	9295	70	6624	9081	7996	7627	5782	9805	5820	9780	8405	7333	6836	8670	3141	6452	3883	5740
53	Wayzata	1402	285	1089	340	1054	4	342	1052	453	933	277	1115	270	1118	489	901	361	1016	310	928	371	884
	Totals	50198	18514	26845	22015	27270	277	21792	26842	26453	22039	19385	28875	19381	29022	27523	21332	22900	25378	11054	21288	13610	18826

Digitized by Google
Original from UNIVERSITY OF MICHIGAN

Generated on 2013-02-14 19:53 GMT / http://hdl.handle.net/2027/mdp.39015049797619
Creative Commons Zero (CC0) / http://www.hathitrust.org/access_use#cc-zero

Digitized by Google

NAMES OF TOWNSHIPS, VILLAGES, OR WARDS (In Alphabetical Order)	Total Number of White Ballots Cast and Counted	Rep in Congress			Governor			Lieutenant Governor		Secretary of State		State Auditor		State Treasurer		Attorney General		Railroad and Warehouse Comm.		Associate Justice Sup. Court		Associate Justice Sup. Court	
		Donald M. Fraser Democratic-Farmer-Labor	Walter H. Judd Republican	Joseph Johnson Socialist Workers Party	Karl F. Rolvaag Democratic-Farmer-Labor	Elmer L. Andersen Republican	William Braatz Industrial Govt. Party	A. M. (Sandy) Keith Democratic-Farmer-Labor	C. Donald Peterson Republican	Joseph L. Donovan Democratic-Farmer-Labor	Norbert A. McCrady Republican	John D. Nevin Democratic-Farmer-Labor	Stafford King Republican	Clyne W. Olson Democratic-Farmer-Labor	Val Bjornson Republican	Walter F. Mondale Democratic-Farmer-Labor	Robert L. Kunzig Republican	Paul A. Rasmussen Democratic-Farmer-Labor	Robert M. (Bob) Johnson Republican	Wm. G. Dressel	William P. Murphy Incumbent	E. Luther Melin	James C. Otis Incumbent
City of Minneapolis—																							
1 1st Ward, 1st Precinct	1711	1083	481	8	1163	462	11	1133	463	1249	364	1069	527	1047	551	1273	359	1183	423	685	532	821	404
2 1st Ward, 2nd Precinct	1864	1089	655	6	1120	679	4	1103	664	1245	539	1039	733	1013	765	1341	467	1158	624	333	1083	505	869
3 1st Ward, 3rd Precinct	2033	956	685	3	992	710	2	944	685	1089	574	877	756	881	761	1163	534	976	669	612	572	746	462
4 1st Ward, 4th Precinct	1050	663	289	6	720	285	7	683	266	759	235	633	328	639	328	774	218	720	264	141	577	210	458
5 1st Ward, 5th Precinct	1606	837	657	7	867	671	5	838	658	961	538	761	723	769	731	1026	504	906	591	478	546	629	423
6 1st Ward, 6th Precinct	1030	722	240	1	753	239	2	735	222	786	193	704	252	702	255	803	183	772	195	139	570	208	460
7 1st Ward, 7th Precinct	1635	948	591	7	1017	566	4	966	561	1089	446	917	602	908	616	1143	410	1018	513	601	474	728	373
8 1st Ward, 8th Precinct	1661	722	851	5	758	851	2	729	835	873	696	666	891	650	915	932	668	780	788	305	825	443	670
9 1st Ward, 9th Precinct	1368	930	331	4	995	316	7	946	307	1033	251	907	334	905	360	1052	245	987	284	558	374	659	271
10 1st Ward, 10th Precinct	555	403	90	4	445	81	3	408	91	442	59	399	93	390	101	451	60	431	71	59	306	85	254
11 1st Ward, 11th Precinct	929	708	146	4	740	145	3	712	132	757	100	661	170	659	175	775	96	709	134	401	229	427	181
Total	15442	9061	5016	55	9570	5005	50	9197	4884	10283	3995	8633	5409	8563	5558	10733	3744	9640	4556	4312	6088	5461	4825
1 2nd Ward, 1st Precinct	841	431	378	2	416	394	6	422	372	499	278	354	416	346	437	534	276	432	362	235	383	266	350
2 2nd Ward, 2nd Precinct	856	468	351	4	440	385	6	455	349	515	290	391	411	383	427	547	275	458	351	131	498	169	437
3 2nd Ward, 3rd Precinct	825	425	375	1	423	379	4	411	375	492	294	365	413	366	417	513	279	427	357	213	348	268	304
4 2nd Ward, 4th Precinct	1059	590	404	2	603	418	1	587	398	702	292	517	457	521	472	724	290	614	369	180	563	239	476
5 2nd Ward, 5th Precinct	782	429	319	3	423	330	8	427	323	513	232	388	358	367	386	549	211	440	302	264	323	300	287
6 2nd Ward, 6th Precinct	610	306	281	10	289	292	8	310	265	352	217	271	300	265	310	385	206	303	261	110	326	133	297
7 2nd Ward, 7th Precinct	783	334	422	4	313	446	5	329	423	416	334	275	466	254	507	430	335	318	427	167	375	204	333
8 2nd Ward, 8th Precinct	807	416	368	3	384	397	7	398	371	459	321	352	416	329	445	489	296	380	386	165	402	191	386
9 2nd Ward, 9th Precinct	887	391	462	4	356	504	6	379	473	462	381	331	519	315	543	485	384	370	481	198	438	221	418
10 2nd Ward, 10th Precinct	592	269	290	0	291	287	1	297	268	337	228	273	291	257	306	355	216	310	260	117	284	166	225
11 2nd Ward, 11th Precinct	1074	642	365	5	696	341	2	658	336	723	280	602	391	588	408	743	271	676	342	350	340	419	297
12 2nd Ward, 12th Precinct	1239	669	493	3	707	490	5	672	484	755	410	632	521	627	549	785	408	684	486	247	539	319	468
13 2nd Ward, 13th Precinct	1208	642	507	1	684	488	4	636	491	737	396	603	529	602	537	775	375	688	451	416	328	501	284
14 2nd Ward, 14th Precinct	1563	741	733	7	801	719	5	754	722	892	591	685	780	679	709	929	574	813	672	344	743	442	649
Total	13126	6753	5748	49	6826	5870	68	6735	5650	7854	4544	6039	6268	5899	6543	8243	4396	6913	5507	3137	5890	3838	5211

Original from UNIVERSITY OF MICHIGAN

Generated on 2013-02-14 19:53 GMT / http://hdl.handle.net/2027/mdp.39015049797619
Creative Commons Zero (CC0) / http://www.hathitrust.org/access_use#cc-zero

1	3rd Ward, 1st Precinct	1094	783	177	11	854	180	4	824	163	895	123	787	191	778	203	883	127	856	147	448	256	532	186
2	3rd Ward, 2nd Precinct	988	686	185	8	741	184	6	682	180	762	130	649	212	656	213	766	130	738	132	78	568	145	451
3	3rd Ward, 3rd Precinct	1261	914	199	7	937	241	6	878	218	1002	139	851	242	836	255	1006	142	932	182	459	346	526	247
4	3rd Ward, 4th Precinct	980	714	165	4	763	153	4	724	156	782	117	680	188	684	190	777	124	754	134	86	526	162	404
5	3rd Ward, 5th Precinct	726	493	155	2	544	142	2	514	147	552	108	490	156	480	158	558	119	525	134	288	139	328	102
6	3rd Ward, 6th Precinct	993	633	297	0	641	311	4	629	294	709	224	598	324	591	336	717	233	663	271	164	482	210	381
7	3rd Ward, 7th Precinct	870	546	249	2	588	241	3	561	240	635	183	544	259	535	273	660	176	587	224	332	230	397	173
8	3rd Ward, 8th Precinct	705	453	209	0	479	211	0	439	214	502	154	429	224	413	236	513	153	454	201	101	383	161	303
9	3rd Ward, 9th Precinct	733	457	203	3	509	204	4	477	194	537	145	464	215	463	221	546	150	501	180	274	171	310	135
10	3rd Ward, 10th Precinct	263	183	54	1	190	62	1	178	56	204	37	172	61	172	61	204	37	187	50	23	141	41	109
11	3rd Ward, 11th Precinct	811	522	204	6	566	201	2	535	198	598	146	506	203	520	219	616	143	571	171	284	185	337	128
12	3rd Ward, 12th Precinct	515	382	81	3	414	79	2	377	83	417	55	374	88	367	95	425	55	396	71	43	257	56	213
13	3rd Ward, 13th Precinct	696	446	150	5	509	140	5	447	148	505	112	435	145	432	159	497	119	472	127	231	126	224	103
14	3rd Ward, 14th Precinct	105	74	15	1	76	17	0	63	16	71	10	61	13	61	13	71	14	61	14	1	51	3	42
	Total	10740	7286	2343	53	7811	2366	43	7328	2308	8171	1683	7040	2521	6988	2632	8239	1722	7697	2038	2812	3861	3432	2977
1	4th Ward, 1st Precinct	1538	989	422	6	1065	407	7	1026	403	1147	322	939	491	939	498	1175	298	1061	382	583	544	712	432
2	4th Ward, 2nd Precinct	1304	846	357	9	906	341	2	877	343	958	256	829	375	836	380	995	246	909	312	198	703	269	590
3	4th Ward, 3rd Precinct	1188	743	334	6	833	305	7	764	316	868	238	733	341	742	358	877	240	813	293	451	291	540	204
4	4th Ward, 4th Precinct	1289	588	601	1	637	611	3	601	604	740	474	538	663	545	671	761	460	664	545	248	665	423	489
5	4th Ward, 5th Precinct	1075	601	383	5	642	382	6	627	373	714	292	580	416	595	413	738	281	654	343	357	355	460	261
6	4th Ward, 6th Precinct	1023	546	370	8	600	388	6	569	372	644	305	532	408	530	419	661	299	581	371	176	483	248	418
7	4th Ward, 7th Precinct	1342	655	558	7	718	566	3	677	558	780	447	629	597	626	604	829	435	740	504	388	465	521	356
8	4th Ward, 8th Precinct	1011	542	383	0	563	403	1	540	392	635	303	496	413	501	424	643	304	571	354	156	529	258	400
9	4th Ward, 9th Precinct	1057	593	360	3	634	376	5	598	361	699	275	552	408	553	413	725	275	636	340	341	342	413	249
10	4th Ward, 10th Precinct	1120	700	328	4	753	338	4	714	317	818	241	672	344	672	356	839	238	754	291	164	619	225	507
11	4th Ward, 11th Precinct	1266	711	424	11	787	425	6	719	435	824	344	666	481	667	486	846	350	762	416	412	375	497	309
12	4th Ward, 12th Precinct	979	573	321	5	609	325	4	555	332	641	259	536	361	533	360	660	253	611	298	139	483	214	370
13	4th Ward, 13th Precinct	1144	650	397	5	694	411	2	648	396	741	324	615	434	619	444	755	326	682	379	375	348	491	261
	Total	15336	8737	5238	70	9441	5278	56	8915	5202	10209	4080	8317	5732	8358	5826	10504	4005	9438	4828	3988	6202	5271	4846
1	5th Ward, 1st Precinct	1180	680	369	7	759	369	5	700	358	806	281	649	420	631	437	828	278	728	334	314	402	425	306
2	5th Ward, 2nd Precinct	1547	901	518	4	974	517	8	907	517	1040	398	869	546	859	562	1053	401	948	476	248	802	355	641
3	5th Ward, 3rd Precinct	834	501	254	3	542	263	4	509	253	565	192	478	277	474	282	581	193	535	225	274	273	319	230
4	5th Ward, 4th Precinct	1362	998	234	5	1028	273	2	934	245	1045	164	873	297	876	300	1080	167	970	221	155	648	243	531
5	5th Ward, 5th Precinct	822	574	164	4	580	198	6	562	179	624	127	505	220	528	217	633	131	579	167	280	220	345	164
6	5th Ward, 6th Precinct	879	580	230	1	609	223	4	553	233	635	175	532	245	539	248	639	184	597	204	93	500	146	423
7	5th Ward, 7th Precinct	1226	917	206	3	922	233	5	837	199	942	131	770	248	773	260	980	131	850	201	365	291	411	252
8	5th Ward, 8th Precinct	825	600	162	3	610	159	5	573	157	634	112	550	173	538	180	648	104	592	144	106	380	134	334
9	5th Ward, 9th Precinct	781	586	104	7	592	114	10	564	112	594	84	540	106	553	111	627	75	576	89	269	120	303	91
10	5th Ward, 10th Precinct	1206	743	321	9	803	352	2	769	340	842	271	709	375	730	391	860	266	796	314	200	518	294	410
11	5th Ward, 11th Precinct	447	287	108	5	318	104	1	291	113	330	80	277	124	278	120	339	79	306	99	165	105	184	86
12	5th Ward, 12th Precinct	522	306	152	0	351	139	4	318	141	348	112	290	152	316	138	363	107	337	129	61	250	85	204
	Total	11631	7873	2822	51	8088	2944	56	7517	2847	8405	2127	7042	3183	7095	3246	8631	2116	7814	2603	2530	4509	3244	3672
1	6th Ward, 1st Precinct	638	313	259	5	337	270	7	309	268	364	216	292	275	299	280	371	226	331	249	145	220	201	189
2	6th Ward, 2nd Precinct	100	43	51	0	42	54	0	35	54	50	40	34	53	33	57	50	40	41	47	20	46	21	35
3	6th Ward, 3rd Precinct	82	48	19	3	47	28	2	44	25	53	18	46	24	45	25	57	16	53	20	25	26	26	17
4	6th Ward, 4th Precinct	229	159	49	0	170	47	2	158	52	168	37	154	51	151	55	172	39	154	50	23	120	36	102
5	6th Ward, 5th Precinct	324	142	154	4	158	153	1	144	154	170	131	136	162	139	164	177	132	160	143	91	108	109	87
6	6th Ward, 6th Precinct	251	71	161	0	78	161	1	69	161	87	148	72	164	68	167	96	142	76	154	46	101	54	93
7	6th Ward, 7th Precinct	252	136	103	1	138	103	0	130	93	139	96	129	98	125	103	142	91	135	93	72	69	75	64
8	6th Ward, 8th Precinct	368	187	153	1	202	153	3	187	153	205	129	173	160	166	170	218	131	193	141	63	150	70	134

Digitized by Google
Original from UNIVERSITY OF MICHIGAN

Generated on 2013-02-14 19:53 GMT / http://hdl.handle.net/2027/mdp.39015049797619
Creative Commons Zero (CC0) / http://www.hathitrust.org/access_use#cc-zero

NAMES OF TOWNSHIPS, VILLAGES, OR WARDS (In Alphabetical Order)	Total Ballots Cast and Counted	Rep. in Congress			Governor			Lieutenant Governor		Secretary of State		State Auditor		State Treasurer		Attorney General		R. R. & Wse. Comm.		Associate Justice Sup. Court		Associate Justice Sup. Court	
		D. M. Fraser D.F.L.	W. H. Judd Rep.	J. Johnson S. W. P.	K. F. Rolvaag D.F.L.	E. L. Andersen Rep.	W. Braatz Ind. Govt.	A. M. Keith D.F.L.	C. D. Peterson Rep.	J. L. Donovan D.F.L.	N. A. McCrady Rep.	J. D. Nevin D.F.L.	S. King Rep.	C. W. Olson D.F.L.	V. Bjornson Rep.	W. F. Mondale D.F.L.	R. L. Kunzig Rep.	P. Rasmussen D.F.L.	R. M. Johnson Rep.	W. G. Dressel	W. P. Murphy Incumbent	E. L. Melin	J. C. Otis Incumbent
9 6th Ward, 9th Precinct	457	261	152	6	284	155	3	268	149	285	131	245	158	250	165	294	138	283	143	141	107	167	87
10 6th Ward, 10th Precinct	299	191	64	4	209	68	1	185	65	207	47	181	64	185	69	212	45	210	52	28	140	41	109
11 6th Ward, 11th Precinct	338	226	90	1	240	86	0	228	90	252	58	210	95	206	111	259	59	232	81	120	87	139	68
12 6th Ward, 12th Precinct	494	260	191	3	272	193	4	262	181	300	148	233	200	238	199	307	147	276	175	91	194	113	156
12 6th Ward, 13th Precinct	415	208	160	2	238	162	2	221	156	243	135	205	164	211	166	257	128	225	146	122	104	137	96
14 6th Ward, 14th Precinct	344	178	138	1	198	126	1	175	129	212	92	179	125	175	140	198	111	191	119	58	129	70	102
15 6th Ward, 15th Precinct	645	335	257	4	355	261	6	333	259	380	204	319	266	324	266	388	204	346	241	201	172	234	149
16 6th Ward, 16th Precinct	771	428	278	4	463	268	2	436	268	493	221	418	285	424	284	500	226	448	251	120	323	139	287
17 6th Ward, 17th Precinct	732	414	258	3	461	250	2	438	241	502	183	405	264	412	269	514	180	445	234	243	221	281	196
18 6th Ward, 18th Precinct	694	397	244	5	422	244	1	412	240	457	185	381	255	387	251	479	177	415	224	104	352	140	276
19 6th Ward, 19th Precinct	307	154	128	0	170	127	1	156	131	192	96	143	134	147	140	203	85	171	121	103	85	114	80
20 6th Ward, 20th Precinct	242	160	64	0	171	61	1	162	58	173	49	158	64	160	65	179	46	164	58	22	111	38	84
Total	7982	4311	2973	47	4655	2970	40	4352	2927	4932	2364	4113	3061	4145	3146	5073	2363	4549	2742	1838	2865	2205	2412
1 7th Ward, 1st Precinct	1652	636	877	6	665	932	4	638	899	788	743	567	977	579	964	856	712	700	843	380	664	509	542
2 7th Ward, 2nd Precinct	571	87	472	1	81	477	2	98	463	122	433	72	483	71	488	148	412	83	470	93	302	113	302
3 7th Ward, 3rd Precinct	1269	339	875	2	347	881	4	348	864	424	765	304	905	309	916	473	748	351	850	208	632	283	583
4 7th Ward, 4th Precinct	1216	504	628	5	536	633	4	519	625	591	522	475	653	475	661	608	540	535	594	191	544	248	471
5 7th Ward, 5th Precinct	568	216	319	1	235	312	4	220	313	265	266	198	334	206	335	274	268	222	307	134	255	152	228
6 7th Ward, 6th Precinct	750	343	350	5	385	336	3	359	332	399	286	322	355	333	351	422	281	363	327	152	310	189	243
7 7th Ward, 7th Precinct	814	298	476	3	268	514	2	262	502	327	423	240	523	228	532	373	409	274	484	133	416	192	360
8 7th Ward, 8th Precinct	525	169	319	0	157	338	0	163	332	224	267	129	363	124	369	250	253	155	329	143	236	149	217
9 7th Ward, 9th Precinct	777	160	588	4	146	611	2	155	598	199	553	123	631	118	639	233	526	140	604	103	462	134	445
10 7th Ward, 10th Precinct	587	201	361	2	195	374	3	198	362	237	316	182	378	180	375	253	306	218	338	114	286	132	258
11 7th Ward, 11th Precinct	711	281	396	0	298	388	0	279	389	339	326	261	411	250	423	359	321	315	355	169	288	202	261
12 7th Ward, 12th Precinct	1219	390	756	5	442	730	4	432	726	518	633	380	767	372	790	571	600	453	712	331	523	391	456
13 7th Ward, 13th Precinct	1132	384	686	2	416	677	4	403	658	492	589	360	704	366	704	529	556	423	638	254	474	297	459
14 7th Ward, 14th Precinct	373	139	219	1	133	227	0	132	223	159	181	105	237	98	243	183	176	142	198	80	193	82	185
15 7th Ward, 15th Precinct	716	268	422	0	234	467	1	241	449	316	369	205	482	218	472	332	366	258	424	162	352	189	338
16 7th Ward, 16th Precinct	1028	333	645	0	332	673	3	335	645	424	559	287	707	285	702	468	537	366	618	222	517	242	499
Total	13908	4748	8389	37	4870	8570	40	4782	8380	5824	7231	4210	8910	4212	8964	6332	7011	4998	8091	2869	6454	3504	5847
1 8th Ward, 1st Precinct	683	338	278	3	378	278	4	354	262	410	221	319	288	320	299	417	223	362	252	192	198	210	175
2 8th Ward, 2nd Precinct	828	413	350	3	435	350	1	408	353	465	298	365	378	375	380	482	300	428	344	163	375	183	326
3 8th Ward, 3rd Precinct	799	249	516	0	276	506	0	236	518	281	467	216	524	220	537	299	457	258	491	168	276	200	273
4 8th Ward, 4th Precinct	365	107	141	1	225	127	3	204	127	229	103	185	143	193	142	240	103	217	125	63	158	87	113
5 8th Ward, 5th Precinct	586	252	295	1	273	293	0	253	288	285	247	232	310	231	317	324	235	276	270	174	192	209	165
6 8th Ward, 6th Precinct	821	400	367	1	444	341	4	369	355	401	309	379	374	373	391	481	295	431	329	170	371	214	309

Digitized by Google
Original from UNIVERSITY OF MICHIGAN

Generated on 2013-02-14 19:53 GMT / http://hdl.handle.net/2027/mdp.39015049797619
Creative Commons Zero (CC0) / http://www.hathitrust.org/access_use#cc-zero

7	8th Ward, 7th Precinct	827	388	397	2	407	394	1	381	385	443	320	359	401	353	415	471	304	412	373	234	265	266	241
8	8th Ward, 8th Precinct	642	270	336	3	283	339	1	280	324	332	269	243	355	242	369	338	271	291	306	130	262	163	231
9	8th Ward, 9th Precinct	528	293	200	3	304	205	3	292	200	324	174	265	224	258	232	327	175	289	199	193	158	211	139
10	8th Ward, 10th Precinct	531	310	172	4	312	190	1	290	169	336	137	267	191	271	192	342	134	307	163	80	243	94	214
11	8th Ward, 11th Precinct	785	313	437	2	349	420	2	329	409	368	368	295	435	309	437	389	357	341	394	206	276	261	239
12	8th Ward, 12th Precinct	725	406	268	4	406	284	2	388	276	441	220	354	289	356	299	471	204	405	253	112	344	140	274
13	8th Ward, 13th Precinct	1128	629	433	5	623	457	4	604	431	688	342	525	494	541	502	726	333	614	416	321	366	379	317
14	8th Ward, 14th Precinct	1472	624	761	3	673	751	7	636	744	749	618	594	761	589	798	790	605	678	716	283	624	399	496
15	8th Ward, 15th Precinct	877	398	429	1	418	436	1	417	422	472	358	393	443	386	455	490	355	441	392	255	262	312	223
16	8th Ward, 16th Precinct	1226	549	584	4	615	569	1	573	569	666	478	529	609	546	607	699	469	616	532	210	506	298	421
	Total	12823	6029	5964	40	6421	5940	35	6043	5832	6950	4929	5520	6219	5563	6372	7286	4820	6366	5555	2954	4876	3626	4156
1	9th Ward, 1st Precinct	968	584	302	6	638	290	3	600	281	692	198	568	304	578	327	700	200	633	253	339	218	382	184
2	9th Ward, 2nd Precinct	386	254	97	0	276	91	0	270	85	290	71	259	91	264	95	306	64	275	83	42	194	53	155
3	9th Ward, 3rd Precinct	1013	499	453	4	513	450	5	494	461	576	372	469	454	478	473	585	369	508	430	288	299	344	246
4	9th Ward, 4th Precinct	1079	582	393	5	652	378	4	605	381	700	281	563	398	566	417	725	269	661	332	167	453	223	377
5	9th Ward, 5th Precinct	800	530	188	5	579	188	4	538	175	603	136	518	191	522	203	601	131	566	156	318	175	340	153
6	9th Ward, 6th Precinct	378	256	89	3	275	84	0	253	81	287	58	244	86	245	98	290	59	266	75	51	189	77	159
7	9th Ward, 7th Precinct	696	368	271	3	404	259	1	377	254	432	193	353	276	366	275	456	194	406	237	214	184	260	155
8	9th Ward, 8th Precinct	803	485	248	3	537	242	1	505	235	559	174	495	235	480	255	574	177	532	202	133	376	181	314
9	9th Ward, 9th Precinct	1011	601	320	2	671	300	8	622	319	696	240	592	328	585	343	716	240	658	278	350	258	422	221
10	9th Ward, 10th Precinct	1228	596	538	3	648	527	5	621	523	732	416	580	546	593	560	763	412	650	483	246	564	293	487
11	9th Ward, 11th Precinct	1137	522	510	3	554	523	8	534	499	628	424	481	539	480	558	664	403	579	460	284	389	388	301
12	9th Ward, 12th Precinct	960	459	428	5	502	419	6	484	407	568	323	438	437	462	439	604	307	515	372	180	419	258	338
13	9th Ward, 13th Precinct	1015	541	388	3	595	380	0	568	361	646	286	508	413	520	419	564	286	589	356	324	285	405	216
14	9th Ward, 14th Precinct	999	512	420	4	565	413	2	541	394	613	318	500	442	502	446	663	290	559	381	215	439	294	370
	Total	12473	6789	4645	49	7409	4544	47	7012	4456	8022	3490	6568	4740	6641	4908	8211	3401	7397	4098	3151	4442	3920	3676
1	10th Ward, 1st Precinct	879	350	495	2	370	485	0	360	481	448	397	323	511	320	525	467	383	395	446	238	349	292	311
2	10th Ward, 2nd Precinct	872	462	364	1	492	351	5	476	343	544	269	433	377	444	382	570	260	491	319	139	406	198	335
3	10th Ward, 3rd Precinct	784	270	473	2	289	463	5	282	464	338	404	249	500	252	500	368	392	285	459	218	312	243	305
4	10th Ward, 4th Precinct	932	312	572	1	346	561	1	326	560	405	479	300	579	288	599	428	468	332	551	271	367	288	335
5	10th Ward, 5th Precinct	629	230	374	1	263	344	1	246	336	300	285	233	353	226	362	316	274	264	318	164	249	208	216
6	10th Ward, 6th Precinct	741	386	310	4	414	296	3	399	285	476	219	370	311	373	326	499	212	425	264	138	368	185	298
7	10th Ward, 7th Precinct	1012	389	579	3	407	575	3	384	578	464	485	357	601	356	600	499	485	410	545	265	416	305	378
8	10th Ward, 8th Precinct	1084	420	594	1	473	576	4	443	577	521	506	403	623	403	622	568	477	463	565	303	468	340	410
9	10th Ward, 9th Precinct	907	429	433	1	467	413	1	444	404	513	347	397	448	394	459	531	331	450	403	261	342	307	280
10	10th Ward, 10th Precinct	937	337	547	3	336	560	1	339	547	420	447	302	579	287	591	451	447	347	532	211	488	235	450
11	10th Ward, 11th Precinct	1438	472	885	3	515	867	6	498	865	584	771	441	914	440	924	625	753	522	834	329	564	392	523
12	10th Ward, 12th Precinct	782	338	401	1	363	397	3	358	381	424	321	313	418	316	420	441	324	361	368	120	438	163	345
13	10th Ward, 13th Precinct	740	384	300	2	401	305	0	388	300	456	245	356	334	345	344	452	256	406	288	215	277	265	225
14	10th Ward, 14th Precinct	1149	424	683	1	421	686	5	416	679	514	570	370	723	369	724	545	568	440	653	219	607	279	542
15	10th Ward, 15th Precinct	1057	484	519	0	507	505	2	485	502	590	402	429	552	435	554	606	399	518	473	289	449	356	350
	Total	13943	5687	7529	26	6064	7384	40	5844	7302	6997	6147	5276	7823	5248	7932	7366	6029	6109	7018	3380	6100	4056	5303
1	11th Ward, 1st Precinct	1014	480	571	2	509	568	7	486	567	581	478	423	622	441	625	603	478	526	534	291	453	336	405
2	11th Ward, 2nd Precinct	741	336	370	0	342	372	5	327	371	378	314	286	406	299	404	413	306	363	340	139	326	190	258
3	11th Ward, 3rd Precinct	1245	591	589	5	589	598	6	570	578	677	483	526	626	530	638	718	468	601	549	327	457	423	383
4	11th Ward, 4th Precinct	1285	358	860	2	382	865	2	371	844	458	746	329	882	326	893	499	735	507	818	282	546	394	441
5	11th Ward, 5th Precinct	1350	495	793	0	524	788	3	502	795	619	663	456	838	450	854	700	609	552	734	393	525	460	482
6	11th Ward, 6th Precinct	1509	336	1120	1	350	1117	0	352	1101	465	982	293	1159	287	1175	534	927	366	1088	296	794	383	722
7	11th Ward, 7th Precinct	1152	316	782	2	330	787	3	327	774	404	671	279	803	272	815	454	646	330	762	234	485	290	454
8	11th Ward, 8th Precinct	959	216	712	0	197	727	0	208	712	275	632	180	739	161	763	305	615	224	694	184	461	246	426

Digitized by Google
Original from UNIVERSITY OF MICHIGAN

Generated on 2013-02-14 19:53 GMT / http://hdl.handle.net/2027/mdp.39015049797619
Creative Commons Zero (CC0) / http://www.hathitrust.org/access_use#cc-zero

NAMES OF TOWNSHIPS, VILLAGES, OR WARDS (In Alphabetical Order)	Total Ballots Cast and Counted	Rep. in Congress			Governor			Lieutenant Governor		Secretary of State		State Auditor		State Treasurer		Attorney General		R. R. & Wse. Comm.		Associate Justice Sup. Court		Associate Justice Sup. Court	
		D. M. Fraser D.F.L.	W. H. Judd Rep.	J. Johnson S. W. P.	K. F. Rolvaag D.F.L.	E. L. Andersen Rep.	W. Braatz Ind. Govt.	A. M. Keith D.F.L.	C. D. Peterson Rep.	J. L. Donovan D.F.L.	N. A. McCrady Rep.	J. D. Nevin D.F.L.	S. King Rep.	C. W. Olson D.F.L.	V. Bjornson Rep.	W. F. Mondale D.F.L.	R. L. Kunzig Rep.	P. Rasmussen D.F.L.	R. M. Johnson Rep.	W. G. Dressel	W. P. Murphy Incumbent	E. L. Melin	J. C. Otis Incumbent
9 11th Ward, 9th Precinct	744	185	510	0	207	517	1	210	490	262	428	178	520	177	527	288	420	220	478	136	316	181	296
10 11th Ward, 10th Precinct	877	287	542	2	314	539	3	305	513	380	446	269	559	254	571	415	422	342	487	186	398	248	323
11 11th Ward, 11th Precinct	1247	375	802	3	403	801	2	384	796	481	690	325	861	322	867	538	661	423	756	247	537	360	467
12 11th Ward, 12th Precinct	1456	574	805	1	611	807	3	612	790	743	664	550	844	551	852	795	623	652	736	362	649	462	558
13 11th Ward, 13th Precinct	1079	374	646	1	399	640	5	374	646	477	548	331	688	335	702	497	541	405	618	288	474	339	419
14 11th Ward, 14th Precinct	1573	500	994	2	517	1008	3	502	990	616	856	448	1047	450	1058	680	840	543	960	344	676	447	588
15 11th Ward, 15th Precinct	1377	359	950	2	404	940	1	373	918	503	800	323	985	323	999	556	784	413	897	291	589	379	517
16 11th Ward, 16th Precinct	854	242	566	1	272	553	4	257	563	323	490	226	590	230	590	359	468	285	534	209	371	271	311
Total	18462	6024	11612	24	6350	11627	48	6160	11448	7642	9891	5422	12169	5408	12333	8354	9543	6652	10985	4209	8057	5409	7050
1 12th Ward, 1st Precinct	1330	804	434	3	869	421	5	821	422	940	304	775	460	771	475	973	296	875	378	390	434	507	339
2 12th Ward, 2nd Precinct	1324	623	618	8	667	612	5	627	596	738	495	589	648	570	670	775	489	668	567	250	568	354	483
3 12th Ward, 3rd Precinct	1152	633	445	4	676	436	3	666	419	738	346	620	456	611	474	762	330	696	393	400	350	491	272
4 12th Ward, 4th Precinct	925	443	424	3	492	406	2	468	401	533	338	434	435	439	443	576	314	497	386	216	412	249	371
5 12th Ward, 5th Precinct	743	440	259	1	463	249	2	458	226	518	190	428	263	429	275	538	184	494	207	220	243	277	195
6 12th Ward, 6th Precinct	1059	536	455	3	584	441	4	558	433	619	371	515	463	526	464	669	346	573	425	198	472	263	409
7 12th Ward, 7th Precinct	1518	825	602	2	869	581	3	836	566	966	435	772	628	764	648	1019	429	878	535	514	479	625	401
8 12th Ward, 8th Precinct	989	485	434	3	522	427	5	512	414	588	338	465	463	465	477	606	338	532	393	219	445	291	362
9 12th Ward, 9th Precinct	794	371	378	0	393	369	5	376	364	455	287	341	400	344	406	485	269	413	337	229	290	309	231
10 12th Ward, 10th Precinct	179	111	39	3	123	43	1	109	45	120	34	99	50	105	46	120	39	123	41	24	98	30	84
11 12th Ward, 11th Precinct	1269	549	655	1	611	616	4	610	597	698	512	551	660	528	695	754	481	640	579	422	488	520	420
12 12th Ward, 12th Precinct	1045	485	497	2	548	463	4	526	453	616	372	463	522	464	537	656	351	571	419	240	490	323	392
13 12th Ward, 13th Precinct	1264	595	593	3	661	563	2	611	567	749	440	568	615	570	631	790	432	672	519	389	461	496	382
14 12th Ward, 14th Precinct	1033	568	405	2	606	389	5	596	380	691	288	562	411	557	419	705	285	625	352	178	566	282	445
15 12th Ward, 15th Precinct	695	363	298	2	395	281	5	391	271	444	220	366	298	362	299	472	206	413	245	255	241	315	204
16 12th Ward, 16th Precinct	991	565	357	1	627	334	1	609	315	704	238	566	363	562	371	719	237	656	284	194	524	268	425
Total	16310	8396	6893	41	9106	6631	56	8774	6469	10117	5208	8114	7135	8067	7330	10619	5026	9326	6060	4338	6561	5600	5415
1 13th Ward, 1st Precinct	862	283	550	3	291	542	2	282	535	349	469	232	585	232	585	371	461	285	537	185	398	226	369
2 13th Ward, 2nd Precinct	1094	341	694	0	358	698	2	358	681	459	575	300	734	298	738	474	582	357	685	263	537	269	479
3 13th Ward, 3rd Precinct	1024	308	675	1	337	654	2	336	645	407	571	286	697	280	703	438	548	352	634	295	454	341	406
4 13th Ward, 4th Precinct	1193	389	728	4	405	742	2	413	720	496	640	355	782	352	786	540	620	416	722	287	575	314	529
5 13th Ward, 5th Precinct	741	175	538	1	162	548	1	163	540	216	480	133	567	122	588	256	463	148	548	121	420	135	404
6 13th Ward, 6th Precinct	899	218	655	0	208	664	2	204	659	265	590	171	690	167	698	323	551	218	644	166	523	200	476
7 13th Ward, 7th Precinct	897	232	642	2	231	636	1	231	634	292	560	189	667	187	672	338	534	228	629	165	483	195	459
8 13th Ward, 8th Precinct	1359	486	809	3	486	814	2	478	804	593	686	429	854	427	865	625	682	501	793	292	669	338	573
9 13th Ward, 9th Precinct	1151	282	818	2	274	844	1	272	834	371	725	243	873	240	866	416	711	299	810	215	611	295	532
10 13th Ward, 10th Precinct	1016	338	630	3	316	662	6	328	637	392	561	283	688	276	705	437	545	326	634	204	548	258	506

Digitized by Google
Original from UNIVERSITY OF MICHIGAN

Generated on 2013-02-14 19:53 GMT / http://hdl.handle.net/2027/mdp.39015049797619
Creative Commons Zero (CC0) / http://www.hathitrust.org/access_use#cc-zero

11	13th Ward, 11th Precinct	1038	249	748	1	253	740	4	259	739	350	647	217	782	199	796	390	623	267	726	165	621	222	581
12	13th Ward, 12th Precinct	987	276	660	2	287	664	0	298	650	395	547	261	694	246	706	436	529	335	604	222	530	289	449
13	13th Ward, 13th Precinct	1243	379	798	3	387	817	3	399	794	481	708	342	844	343	845	552	660	405	787	311	612	380	530
14	13th Ward, 14th Precinct	1028	330	649	1	328	673	1	321	649	403	574	275	706	275	716	469	531	351	635	220	514	276	434
15	13th Ward, 15th Precinct	840	382	420	3	401	418	0	393	412	466	343	366	435	360	449	505	312	427	389	311	370	338	328
16	13th Ward, 16th Precinct	978	289	642	2	310	643	3	302	633	394	536	265	682	251	692	449	503	345	596	221	525	301	443
17	13th Ward, 17th Precinct	689	208	443	1	223	448	2	221	444	282	377	190	475	200	469	301	375	238	421	175	336	222	285
18	13th Ward, 18th Precinct	992	343	594	1	360	604	2	352	583	431	502	294	644	290	650	470	492	383	564	180	503	221	426
	Total	18031	5508	11693	33	5617	11811	36	5610	11593	7042	10091	4831	12399	4745	12529	7790	9722	5881	11358	3998	9229	4820	8209

HENNEPIN COUNTY — Continued

RECAPITULATION

	Total Number of Ballots Cast and Counted	Rep. in Congress 3rd Dist.		Representative in Congress Fifth Dist.			Governor			Lieutenant Governor		Secretary of State		State Auditor		State Treasurer		Attorney General		Railroad and Warehouse Comm.		Associate Justice Sup. Court		Associate Justice Sup. Court	
		Irving R. (Irv) Keldsen Democratic-Farmer-Labor	Clark MacGregor Republican	Donald M. Fraser Democratic-Farmer-Labor	Walter H. Judd Republican	Joseph Johnson Socialist Workers Party	Karl F. Rolvaag Democratic-Farmer-Labor	Elmer L. Andersen Republican	William Braatz Industrial Govt. Party	A. M. (Sandy) Keith Democratic-Farmer-Labor	C. Donald Peterson Republican	Joseph L. Donovan Democratic-Farmer-Labor	Norbert A. McCrady Republican	John D. Nevin Democratic-Farmer-Labor	Stafford King Republican	Clyne W. Olson Democratic-Farmer-Labor	Val Bjornson Republican	Walter F. Mondale Democratic-Farmer-Labor	Robert L. Kunzig Republican	Paul A. Rasmussen Democratic-Farmer-Labor	Robert M. (Bob) Johnson Republican	Wm. G. Dressel	William P. Murphy Incumbent	E. Luther Melin	James C. Otis Incumbent
Recapitulation Total																									
1 1st Ward	15442			9061	5016	55	9570	5005	50	9197	4884	10283	3995	8633	5409	8563	5558	10733	3744	9640	4556	4312	6088	5461	4825
2 2nd Ward	13126			6753	5748	49	6826	5870	68	6735	5650	7854	4544	6039	6268	5899	6543	8243	4396	6913	5507	3137	5890	3838	5211
3 3rd Ward	10740			7286	2343	53	7811	2366	43	7328	2307	8171	1683	7040	2521	6988	2632	8239	1722	7697	2038	2812	3861	3432	2977
4 4th Ward	15336			8737	5238	70	9441	5278	56	8915	5202	10209	4080	8317	5732	8358	5826	10504	4005	9438	4828	3988	6202	5271	4846
5 5th Ward	11631			7673	2822	51	8088	2944	56	7517	2847	8405	2127	7042	3183	7095	3246	8631	2116	7814	2603	2530	4509	3244	3672
6 6th Ward	7982			4311	2973	47	4655	2970	40	4352	2927	4932	2364	4113	3061	4145	3146	5073	2363	4549	2742	1838	2865	2205	2412
7 7th Ward	13908			4748	8389	37	4870	8570	40	4782	8380	5824	7231	4210	8910	4212	8964	6332	7011	4998	8091	2869	6454	3504	5847
8 8th Ward	12823			6029	5964	40	6421	5940	35	6043	5832	6950	4929	5520	6219	5563	6372	7286	4820	6366	5555	2954	4876	3626	4156
9 9th Ward	12473			6789	4645	49	7409	4544	47	7012	4456	8022	3490	6568	4740	6641	4908	8211	3401	7397	4098	3151	4442	3920	3676
10 10th Ward	13943			5687	7529	26	6064	7384	40	5844	7302	6997	6147	5276	7823	5248	7932	7366	6029	6109	7018	3380	6100	4056	5303
11 11th Ward	18462			6204	11612	24	6350	11627	48	6160	11448	7642	9891	5422	12169	5408	12333	8354	9543	6652	10985	4209	8057	5409	7050
12 12th Ward	16310			8396	6893	41	9106	6631	56	8774	6469	10117	5208	8114	7135	8067	7330	10619	5026	9326	6060	4338	6561	5600	5415
13 13th Ward	18031			5508	11693	33	5617	11811	36	5610	11593	7042	10091	4831	12399	4745	12529	7790	9722	5881	11358	3998	9229	4820	8209
Total	180207			87002	80865	575	92228	80940	615	88269	79297	102448	65780	81125	85569	80932	87319	107381	63898	92780	75439	43516	75134	54386	63599
Towns	1924	785	984				862	1032	18	862	1041	1057	831	768	1122	764	1126	1047	840	920	965	519	1075	707	989
Cities	50198	18514	26845				22015	27270	277	21792	26842	26453	22039	19385	28875	19381	29022	27523	21332	22900	25378	11054	21178	13610	18826
Villages	76445	23591	48531				27237	47880	397	27303	47332	34303	40485	24045	50282	24201	50539	35811	39247	29181	45352	19175	38876	22990	35360
Grand Totals	308774	42890	76360	87002	80865	575	142342	157122	1307	138226	154512	164261	129135	125323	165848	125278	168006	171762	125317	145781	147134	74264	136263	91693	118774

Digitized by Google
Original from UNIVERSITY OF MICHIGAN

Generated on 2013-02-14 19:53 GMT / http://hdl.handle.net/2027/mdp.39015049797619
Creative Commons Zero (CC0) / http://www.hathitrust.org/access_use#cc-zero

Digitized by Google
Original from UNIVERSITY OF MICHIGAN

RAMSEY COUNTY — 1962 GENERAL ELECTION RETURNS — FOURTH CONGRESSIONAL DISTRICT

NAMES OF TOWNSHIPS, VILLAGES, OR WARDS (In Alphabetical Order)	Total Number of White Ballots Cast and Counted	Rep. in Congress		Governor			Lieutenant Governor		Secretary of State		State Auditor		State Treasurer		Attorney General		Railroad and Warehouse Comm.		Associate Justice Sup. Court		Associate Justice Sup. Court	
		Joseph E. Karth Democratic-Farmer-Labor	Harry Strong Republican	Karl F. Rolvaag Democratic-Farmer-Labor	Elmer L. Andersen Republican	William Braatz Industrial Govt. Party	A. M. (Sandy) Keith Democratic-Farmer-Labor	C. Donald Peterson Republican	Joseph L. Donovan Democratic-Farmer-Labor	Norbert A. McCrady Republican	John D. Nevin Democratic-Farmer-Labor	Stafford King Republican	Clyde W. Olson Democratic-Farmer-Labor	Val Bjornson Republican	Walter F. Mondale Democratic-Farmer-Labor	Robert L. Kunzig Republican	Paul A. Rasmussen Democratic-Farmer-Labor	Robert M. (Bob) Johnson Republican	Wm. G. Dressel	William P. Murphy Incumbent	E. Luther Melin	James C. Otis Incumbent
City of St. Paul—																						
1 1st Ward, 1st Precinct	729	597	74	599	94	7	575	91	614	66	552	92	561	92	603	76	576	78	115	167	71	239
2 1st Ward, 2nd Precinct	747	488	160	487	232	5	471	228	529	166	446	241	439	244	529	168	487	196	151	246	107	333
3 1st Ward, 3rd Precinct	558	370	122	363	181	3	361	163	395	122	345	175	347	174	402	122	361	150	128	192	114	235
4 1st Ward, 4th Precinct	445	273	136	267	168	3	267	161	288	127	246	168	245	174	312	118	265	156	84	157	76	196
5 1st Ward, 5th Precinct	752	535	163	525	207	4	518	204	566	146	507	205	497	215	579	141	510	197	134	303	95	383
6 1st Ward, 6th Precinct	376	247	99	231	137	2	232	130	259	93	221	128	224	128	258	98	234	116	86	116	57	166
7 1st Ward, 7th Precinct	919	523	294	491	412	7	497	371	566	294	456	395	451	406	586	284	517	346	225	352	157	469
8 1st Ward, 8th Precinct	662	377	213	363	292	4	354	270	415	205	336	286	328	290	424	209	360	261	142	208	102	306
9 1st Ward, 9th Precinct	1248	532	582	500	716	5	483	684	561	585	468	691	455	706	602	562	498	644	314	428	204	648
10 1st Ward, 10th Precinct	1246	632	502	619	601	11	599	583	667	495	550	614	552	615	704	481	619	537	317	394	214	602
11 1st Ward, 11th Precinct	1054	765	194	748	269	6	735	239	792	188	710	260	696	267	805	185	759	215	168	365	134	441
12 1st Ward, 12th Precinct	728	420	242	381	333	4	374	321	424	257	348	332	351	338	443	246	388	291	174	239	124	330
13 1st Ward, 13th Precinct	391	295	65	299	78	1	280	80	309	55	265	90	264	88	314	57	293	67	67	122	38	172
14 1st Ward, 14th Precinct	858	315	437	290	546	9	288	513	337	445	264	526	276	536	380	418	295	500	256	275	171	436
Totals, 1st Ward	10713	6369	3283	6163	4266	71	6034	4038	6722	3244	5714	4203	5686	4273	6941	3165	6162	3754	2361	3564	1664	4956
1 2nd Ward, 1st Precinct	388	265	80	286	94	1	264	93	294	63	254	101	244	100	305	59	275	81	72	118	48	159
2 2nd Ward, 2nd Precinct	537	393	96	403	122	2	381	121	408	93	371	137	373	133	414	95	403	103	115	196	79	236
3 2nd Ward, 3rd Precinct	1642	912	583	879	737	5	857	710	984	564	809	759	825	738	1033	548	927	623	418	621	274	833
4 2nd Ward, 4th Precinct	395	269	92	268	122	0	261	117	293	83	243	132	252	125	290	88	281	96	94	169	73	201
5 2nd Ward, 5th Precinct	501	299	145	314	171	4	295	161	331	127	280	173	286	167	333	127	314	138	89	153	51	205
6 2nd Ward, 6th Precinct	947	658	191	646	271	4	623	247	705	172	618	262	622	261	725	172	668	201	201	323	138	427
7 2nd Ward, 7th Precinct	341	229	75	242	91	1	224	91	247	65	210	104	210	98	252	74	230	80	69	120	45	153
8 2nd Ward, 8th Precinct	848	569	204	544	285	7	545	260	614	192	503	307	517	288	629	179	569	230	190	339	119	422
9 2nd Ward, 9th Precinct	1116	712	297	674	420	5	655	395	749	302	605	438	610	426	769	298	686	354	317	405	200	561
10 2nd Ward, 10th Precinct	866	579	223	573	266	7	565	250	643	186	537	284	538	278	653	176	596	225	229	364	158	462
11 2nd Ward, 11th Precinct	1217	740	355	757	421	11	721	412	803	339	659	467	664	451	840	316	743	371	241	416	140	575
12 2nd Ward, 12th Precinct	768	436	240	445	297	5	441	279	512	198	415	296	412	297	520	201	463	235	151	325	107	389
13 2nd Ward, 13th Precinct	815	490	237	488	308	2	480	290	555	217	451	319	348	310	557	226	511	257	173	348	124	435
14 2nd Ward, 14th Precinct	1631	1042	457	1011	579	7	994	564	1136	427	949	611	950	599	1159	418	1050	493	417	696	299	877
15 2nd Ward, 15th Precinct	1399	875	375	872	492	10	839	451	987	321	778	533	782	520	1011	310	880	408	295	574	205	707
16 2nd Ward, 16th Precinct	316	186	101	172	132	0	171	129	200	101	159	138	159	137	205	92	190	105	81	134	58	168
17 2nd Ward, 17th Precinct	174	128	32	122	48	2	120	44	125	34	113	50	113	49	129	34	121	40	48	67	24	95

Generated on 2013-02-14 19:53 GMT / http://hdl.handle.net/2027/mdp.39015049797619
Creative Commons Zero (CC0) / http://www.hathitrust.org/access_use#cc-zero

18 2nd Ward, 18th Precinct	1105	715	298	690	396	5	690	368	784	276	656	399	658	402	811	256	731	321	297	462	177	629
19 2nd Ward, 19th Precinct	490	310	148	295	187	5	298	175	342	124	278	191	276	193	342	137	314	150	128	215	76	277
20 2nd Ward, 20th Precinct	573	385	146	366	198	2	360	183	410	137	335	205	334	212	427	129	377	165	169	235	93	320
21 2nd Ward, 21st Precinct	706	380	265	376	314	5	361	308	432	236	337	338	332	343	458	228	392	274	147	342	104	412
22 2nd Ward, 22nd Precinct	702	421	225	395	295	2	404	267	484	192	367	302	373	297	483	198	439	233	161	331	110	407
23 2nd Ward, 23rd Precinct	1032	740	211	714	300	6	718	277	793	203	657	326	664	318	821	184	739	246	257	425	147	582
24 2nd Ward, 24th Precinct	516	290	165	299	211	2	286	195	328	157	265	213	266	214	334	156	298	179	135	180	76	253
Totals 2nd Ward	19025	12023	5241	11831	6757	100	11553	6387	13159	4809	10849	7085	10918	6956	13500	4701	12197	5608	4494	7558	2925	9785
1 3rd Ward, 1st Precinct	103	60	29	68	31	2	59	30	65	25	61	29	59	31	65	25	57	31	18	41	19	41
Totals 3rd Ward	103	60	29	68	31	2	59	30	65	25	61	29	59	31	65	25	57	31	18	41	19	41
1 4th Ward, 1st Precinct	157	77	62	76	71	2	75	64	81	52	68	72	62	78	80	63	83	58	31	66	17	85
2 4th Ward, 2nd Precinct	183	114	49	116	61	1	112	55	116	48	107	61	107	57	120	49	107	50	29	70	26	80
3 4th Ward, 3rd Precinct	239	130	67	150	82	2	141	74	164	52	131	83	133	84	158	56	155	61	29	112	20	118
4 4th Ward, 4th Precinct	342	181	100	202	123	6	189	122	209	101	167	139	171	129	220	101	195	110	54	139	44	156
Totals 4th Ward	921	502	278	544	337	11	517	315	570	253	473	355	473	348	578	269	540	279	143	387	107	439
1 5th Ward, 1st Precinct	364	234	68	261	82	9	247	83	262	63	199	97	236	95	270	68	253	73	50	134	49	142
2 5th Ward, 2nd Precinct	319	223	48	240	60	3	234	52	235	49	220	58	217	65	236	50	233	47	48	108	46	118
3 5th Ward, 3rd Precinct	546	389	84	420	112	5	390	105	423	72	366	117	369	108	428	81	405	77	78	191	49	234
4 5th Ward, 4th Precinct	319	209	72	234	74	4	220	68	241	53	210	73	211	75	253	47	226	60	51	132	32	155
5 5th Ward, 5th Precinct	596	413	122	430	152	2	422	148	449	109	390	170	388	176	465	107	415	140	135	230	85	297
6 5th Ward, 6th Precinct	1130	685	317	713	381	7	709	351	780	280	646	397	653	388	792	272	716	317	220	508	115	654
7 5th Ward, 7th Precinct	256	198	38	193	57	1	190	50	201	36	179	55	185	52	206	33	193	38	51	93	30	131
8 5th Ward, 8th Precinct	756	555	127	569	164	6	554	153	583	122	524	182	517	181	587	133	561	133	141	288	93	355
9 5th Ward, 9th Precinct	1040	555	373	542	463	11	542	439	636	335	469	501	473	481	657	334	552	402	191	528	129	627
10 5th Ward, 10th Precinct	696	524	103	544	135	1	519	118	562	78	499	133	494	131	563	83	534	100	142	261	93	339
11 5th Ward, 11th Precinct	1064	768	205	775	260	7	765	237	833	176	718	274	715	278	845	174	775	209	225	444	144	562
12 5th Ward, 12th Precinct	1197	473	642	458	719	5	466	688	548	590	405	737	414	723	554	599	494	643	216	725	124	875
Totals 5th Ward	8283	5226	2199	5379	2659	61	5258	2492	5753	1963	4825	2794	4872	2753	5856	1981	5357	2239	1548	3642	989	4489
1 6th Ward, 1st Precinct	126	87	11	104	17	0	92	16	101	11	92	12	91	14	102	11	97	8	14	30	12	34
2 6th Ward, 2nd Precinct	94	70	11	73	20	1	70	14	76	10	67	13	71	11	75	10	74	9	10	29	15	31
3 6th Ward, 3rd Precinct	707	400	206	430	258	5	405	244	456	188	377	272	376	266	474	191	435	200	135	313	71	395
4 6th Ward, 4th Precinct	207	132	46	150	53	0	131	55	142	45	124	66	121	59	151	43	135	46	36	76	24	89
5 6th Ward, 5th Precinct	505	356	67	409	80	3	389	71	403	59	374	83	361	85	413	60	388	64	80	129	51	172
6 6th Ward, 6th Precinct	158	116	20	119	30	2	115	27	124	21	105	28	110	27	116	25	111	24	29	41	21	51
7 6th Ward, 7th Precinct	534	286	162	302	220	7	291	197	336	155	282	221	275	226	363	150	308	179	104	210	62	274
8 6th Ward, 8th Precinct	704	331	259	354	337	4	323	327	399	249	305	351	311	341	408	256	373	265	152	291	70	418
9 6th Ward, 9th Precinct	407	214	129	235	162	3	225	152	253	119	202	168	200	168	269	113	228	136	96	154	45	224
10 6th Ward, 10th Precinct	708	426	196	453	228	6	425	223	484	168	399	246	398	239	491	174	443	187	116	301	79	375
11 6th Ward, 11th Precinct	1068	623	302	658	380	6	622	362	700	272	579	408	567	401	711	289	662	308	217	409	122	557
12 6th Ward, 12th Precinct	881	556	196	608	246	8	575	249	637	184	529	277	529	279	655	174	598	217	205	336	125	452
Totals 6th Ward	6099	3597	1605	3895	2031	45	3663	1937	4111	1481	3435	2145	3410	2116	4228	1496	3852	1643	1194	2319	697	3072
1 7th Ward, 1st Precinct	574	362	144	405	146	7	390	137	433	103	346	179	330	176	417	118	398	128	74	268	75	275
2 7th Ward, 2nd Precinct	492	261	166	263	215	2	268	190	292	165	228	224	232	220	309	153	253	195	71	254	46	300
3 7th Ward, 3rd Precinct	384	235	98	241	122	7	223	123	246	106	218	131	218	128	261	93	232	111	82	147	54	180
4 7th Ward, 4th Precinct	573	260	242	270	285	4	271	271	296	242	244	297	242	289	308	236	281	259	91	287	67	350
5 7th Ward, 5th Precinct	652	283	297	279	356	2	286	334	338	274	253	368	253	372	338	283	298	306	110	367	64	467
6 7th Ward, 6th Precinct	661	176	438	154	499	0	165	475	217	420	142	492	150	484	228	419	182	446	70	463	32	552
7 7th Ward, 7th Precinct	678	392	208	398	262	8	388	247	444	196	359	273	359	280	458	185	411	215	131	311	75	398
8 7th Ward, 8th Precinct	884	606	179	607	238	17	606	211	654	162	557	257	559	249	678	156	612	193	128	303	90	399
9 7th Ward, 9th Precinct	487	315	114	321	142	4	309	135	339	114	288	162	289	157	346	114	311	135	76	215	57	254
10 7th Ward, 10th Precinct	762	348	342	326	417	4	334	378	398	308	294	423	299	415	422	304	348	354	163	393	82	519

Digitized by Google
Original from UNIVERSITY OF MICHIGAN

Generated on 2013-02-14 19:53 GMT / http://hdl.handle.net/2027/mdp.39015049797619
Creative Commons Zero (CC0) / http://www.hathitrust.org/access_use#cc-zero

Digitized by Google
Original from UNIVERSITY OF MICHIGAN

NAMES OF TOWNSHIPS, VILLAGES, OR WARDS (In Alphabetical Order)	Total Ballots Cast and Counted	Rep. in Congress		Governor			Lieutenant Governor		Secretary of State		State Auditor		State Treasurer		Attorney General		R. R. & Wse. Comm.		Associate Justice Sup. Court		Associate Justice Sup. Court	
		J. E. Karth D.F.L.	H. Strong Rep.	K. F. Rolvaag D.F.L.	E. L. Andersen Rep.	W. Braatz Ind. Govt.	A. M. Keith D.F.L.	C. D. Peterson Rep.	J. L. Donovan D.F.L.	N. A. McCrady Rep.	J. D. Nevin D.F.L.	S. King Rep.	C. W. Olson D.F.L.	V. Bjornson Rep.	W. F. Mondale D.F.L.	R. L. Kunzig Rep.	P. Rasmussen D.F.L.	R. M. Johnson Rep.	W. G. Dressel	W. P. Murphy Incumbent	E. L. Melin	J. C. Otis Incumbent
11 7th Ward, 11th Precinct	622	417	123	406	184	4	393	175	434	126	358	202	355	199	449	126	419	139	91	261	56	319
12 7th Ward, 12th Precinct	955	496	367	518	414	3	499	409	599	306	455	448	473	424	598	312	533	357	141	540	107	614
13 7th Ward, 13th Precinct	314	168	118	170	136	1	170	126	188	106	150	147	148	143	195	104	177	121	63	162	41	191
14 7th Ward, 14th Precinct	627	300	255	318	291	3	306	277	362	211	281	297	279	292	364	223	316	251	99	372	81	402
15 7th Ward, 15th Precinct	908	268	567	248	644	2	243	627	303	563	199	673	201	666	330	548	254	610	91	654	45	760
16 7th Ward, 16th Precinct	741	311	347	316	400	4	313	373	384	309	272	419	267	423	403	296	323	349	116	455	75	507
17 7th Ward, 17th Precinct	1205	496	615	484	694	7	468	663	607	525	424	712	411	711	627	536	511	595	154	795	82	910
Totals 7th Ward	11519	5694	4620	5724	5445	79	5632	5151	6534	4236	5068	5704	5065	5628	6731	4206	5859	4764	1751	6247	1129	7397
1 8th Ward, 1st Precinct	336	223	75	226	101	2	217	96	258	58	199	116	206	105	244	73	228	83	53	139	45	157
2 8th Ward, 2nd Precinct	246	156	52	165	69	4	158	63	168	53	150	72	149	72	180	50	158	61	41	85	33	110
3 8th Ward, 3rd Precinct	426	286	99	299	103	1	280	116	321	74	268	117	278	105	319	81	291	89	68	171	34	207
4 8th Ward, 4th Precinct	479	320	85	322	126	7	318	109	341	79	306	118	298	117	350	83	324	87	59	155	46	190
5 8th Ward, 5th Precinct	654	474	94	502	121	6	481	117	519	89	456	127	449	137	516	88	474	111	131	192	79	257
6 8th Ward, 6th Precinct	853	625	117	669	158	3	632	146	653	124	601	165	608	157	669	122	623	144	113	259	83	310
7 8th Ward, 7th Precinct	1183	765	299	767	388	6	738	365	840	267	671	413	684	401	850	271	761	318	239	415	151	561
8 8th Ward, 8th Precinct	476	377	52	381	76	2	376	62	403	43	345	88	346	79	402	50	376	52	83	173	46	213
9 8th Ward, 9th Precinct	851	649	118	671	165	3	658	138	706	104	617	171	611	180	703	102	678	117	145	308	106	379
10 8th Ward, 10th Precinct	390	290	60	313	60	1	304	59	329	39	282	74	281	71	332	40	310	44	53	157	31	172
11 8th Ward, 11th Precinct	705	528	92	564	121	4	550	102	575	83	519	117	517	118	572	87	546	96	124	200	69	273
12 8th Ward, 12th Precinct	740	546	106	579	141	6	563	110	597	84	510	144	495	155	594	89	536	112	110	259	85	306
Totals 8th Ward	7339	5239	1249	5458	1629	45	5275	1483	5710	1097	4924	1722	4922	1697	5731	1136	5305	1314	1219	2514	808	3135
1 9th Ward, 1st Precinct	373	293	49	289	74	2	283	72	303	49	284	67	276	78	306	52	293	56	73	137	47	168
2 9th Ward, 2nd Precinct	403	292	63	321	74	1	311	71	336	45	288	84	293	76	337	51	323	50	63	143	34	187
3 9th Ward, 3rd Precinct	288	224	28	226	48	2	230	40	244	30	213	50	214	47	242	32	234	35	44	94	36	116
4 9th Ward, 4th Precinct	370	232	94	248	109	2	231	105	255	89	219	118	223	112	258	89	240	96	71	114	55	142
5 9th Ward, 5th Precinct	257	172	46	177	66	6	173	63	188	48	166	65	162	62	188	50	178	57	32	104	32	115
6 9th Ward, 6th Precinct	339	256	49	269	63	0	267	54	276	42	260	55	254	60	277	42	265	50	59	90	43	118
7 9th Ward, 7th Precinct	814	604	108	637	149	6	611	137	649	106	574	164	565	163	662	100	624	120	141	246	85	314
Totals 9th Ward	2844	2073	437	2167	583	19	2106	542	2251	409	2004	603	1988	598	2270	416	2157	464	483	928	332	1160
1 10th Ward, 1st Precinct	593	317	207	325	249	10	314	237	360	189	295	257	299	250	376	176	334	215	166	225	93	324
2 10th Ward, 2nd Precinct	689	415	206	406	271	2	413	241	442	208	373	278	380	274	460	207	423	231	149	286	97	370
3 10th Ward, 3rd Precinct	899	467	307	480	405	5	456	392	538	315	431	409	437	407	558	295	494	351	223	344	118	489
4 10th Ward, 4th Precinct	779	310	396	281	494	3	285	469	361	384	270	483	266	488	367	385	316	425	233	325	128	477
5 10th Ward, 5th Precinct	473	202	217	185	277	2	187	270	234	217	170	286	170	286	250	206	201	244	129	206	71	292
6 10th Ward, 6th Precinct	525	242	230	220	296	1	223	287	283	226	202	304	209	300	300	212	252	251	122	242	73	312
7 10th Ward, 7th Precinct	1001	479	407	456	520	4	449	504	526	405	384	549	381	546	550	400	471	466	278	380	152	544

Generated on 2013-02-14 19:53 GMT / http://hdl.handle.net/2027/mdp.39015049797619
Creative Commons Zero (CC0) / http://www.hathitrust.org/access_use#cc-zero

8	10th Ward, 8th Precinct	368	206	118	213	149	0	209	143	221	116	184	154	185	161	243	105	212	128	80	147	48	191
9	10th Ward, 9th Precinct	733	408	241	405	316	3	400	301	453	232	368	318	372	317	468	233	422	265	197	311	121	419
10	10th Ward, 10th Precinct	418	250	125	259	145	5	259	132	277	115	236	151	229	156	283	113	262	134	66	167	64	173
11	10th Ward, 11th Precinct	1220	388	711	303	897	11	329	864	458	717	290	894	289	898	485	702	364	816	284	647	210	770
12	10th Ward, 12th Precinct	990	259	669	186	788	4	209	761	279	672	180	784	170	798	304	665	202	751	187	588	108	704
13	10th Ward, 13th Precinct	1067	522	425	532	507	10	522	495	607	396	470	539	480	528	633	387	556	448	267	472	163	618
14	10th Ward, 14th Precinct	960	410	464	388	555	7	396	531	477	441	364	562	362	561	501	431	418	501	252	410	142	573
15	10th Ward, 15th Precinct	538	321	158	319	203	2	311	176	360	136	287	209	291	202	395	118	336	158	96	277	66	311
	Totals 10th Ward	11253	5196	4881	4958	6072	69	4962	5803	5876	4769	4504	6177	4520	6172	6173	4635	5263	5384	2729	5027	1654	6567
1	11th Ward, 1st Precinct	185	118	45	121	61	0	125	52	139	37	112	61	116	62	138	41	136	42	39	64	29	79
2	11th Ward, 2nd Precinct	572	204	311	192	369	1	191	350	245	294	172	367	173	367	267	288	198	337	112	282	68	370
3	11th Ward, 3rd Precinct	467	208	226	196	262	5	198	247	244	189	177	261	176	258	252	186	210	223	74	260	42	323
4	11th Ward, 4th Precinct	957	364	525	376	564	4	381	525	475	435	347	562	334	569	469	447	384	506	124	589	75	674
5	11th Ward, 5th Precinct	59	29	28	26	31	0	25	33	28	30	24	34	23	34	34	23	27	29	19	15	12	30
6	11th Ward, 6th Precinct	456	224	183	218	232	2	213	218	243	187	199	235	202	231	270	166	235	197	121	184	84	234
7	11th Ward, 7th Precinct	319	155	124	163	149	1	154	143	164	125	146	152	149	149	183	119	159	134	69	123	44	161
8	11th Ward, 8th Precinct	971	537	351	534	418	3	537	386	609	323	497	423	479	436	611	324	549	370	146	487	112	548
9	11th Ward, 9th Precinct	1145	545	516	563	552	4	564	500	693	398	495	581	487	576	688	404	586	467	172	705	123	794
10	11th Ward, 10th Precinct	890	498	300	494	371	8	494	345	550	283	428	385	436	387	567	278	495	319	161	401	103	494
11	11th Ward, 11th Precinct	739	420	257	394	334	2	402	304	482	235	359	346	356	352	494	226	419	287	113	336	73	424
12	11th Ward, 12th Precinct	746	350	351	351	380	0	347	367	403	305	312	395	304	401	436	282	368	339	119	402	75	483
13	11th Ward, 13th Precinct	840	367	393	367	453	9	367	428	449	341	322	475	314	473	458	345	387	395	177	462	114	561
14	11th Ward, 14th Precinct	821	304	437	281	512	3	283	486	369	395	238	531	242	529	386	400	310	447	109	470	69	546
15	11th Ward, 15th Precinct	459	170	240	173	270	4	177	260	213	213	147	285	148	284	233	203	174	249	88	224	37	308
16	11th Ward, 16th Precinct	1018	368	567	356	646	2	371	599	459	498	319	649	312	647	501	488	391	557	168	593	83	742
17	11th Ward, 17th Precinct	903	288	544	253	627	6	252	606	341	509	210	653	217	635	365	500	294	556	176	505	75	649
18	11th Ward, 18th Precinct	542	180	319	190	337	5	185	325	244	270	170	345	163	348	256	265	206	302	66	338	43	401
19	11th Ward, 19th Precinct	734	259	415	234	481	4	226	465	305	380	201	490	209	480	315	387	258	427	129	404	69	525
20	11th Ward, 20th Precinct	945	426	429	408	516	2	409	484	504	392	368	536	370	518	512	393	412	479	168	484	85	606
21	11th Ward, 21st Precinct	668	357	230	363	289	6	359	280	409	220	321	306	320	305	408	225	368	252	139	334	88	408
22	11th Ward, 22nd Precinct	1226	596	484	587	618	2	587	564	711	436	518	635	523	622	741	428	613	509	242	653	120	827
23	11th Ward, 23rd Precinct	709	182	467	161	533	5	168	515	222	449	146	535	148	531	249	442	176	498	106	449	53	564
24	11th Ward, 24th Precinct	1241	573	548	533	673	10	544	631	665	499	485	677	477	677	694	493	575	587	197	622	148	765
25	11th Ward, 25th Precinct	1238	539	594	521	686	4	513	654	655	512	456	716	450	711	673	509	529	624	171	709	105	842
26	11th Ward, 26th Precinct	1353	520	692	495	816	7	496	776	661	590	451	810	430	818	671	604	504	733	208	726	114	901
27	11th Ward, 27th Precinct	802	319	396	312	475	2	312	451	372	385	269	494	270	489	396	368	313	438	155	385	81	508
28	11th Ward, 28th Precinct	1080	525	410	491	556	4	496	504	620	397	427	572	432	559	640	377	506	492	197	551	108	683
29	11th Ward, 29th Precinct	892	362	436	318	553	3	313	498	421	388	284	535	279	526	443	398	357	456	129	495	65	619
30	11th Ward, 30th Precinct	583	214	309	174	398	4	179	366	239	301	165	375	166	376	261	295	202	332	105	288	48	391
31	11th Ward, 31st Precinct	839	285	476	258	567	5	268	527	333	453	233	568	232	555	357	452	283	506	138	455	79	567
32	11th Ward, 32nd Precinct	420	176	204	168	242	2	173	231	221	180	160	247	150	252	233	176	183	213	75	224	30	294
33	11th Ward, 33rd Precinct	680	270	346	271	388	3	276	362	343	287	231	405	219	408	349	297	277	343	93	403	53	460
34	11th Ward, 34th Precinct	776	208	477	208	548	2	196	529	268	457	172	546	166	551	285	449	203	516	120	420	71	515
35	11th Ward, 35th Precinct	285	146	111	155	124	3	151	120	172	103	141	127	145	126	185	91	160	109	52	149	29	184
36	11th Ward, 36th Precinct	640	280	319	252	380	2	268	349	326	286	243	374	236	380	345	277	270	342	83	363	46	433
	Totals 11th Ward	27200	11566	13060	11157	15411	129	11200	14480	13797	11782	9945	15688	9853	15622	14365	11646	11717	13612	4560	14584	2653	17913
1	12th Ward, 1st Precinct	571	403	84	394	138	5	362	125	413	77	336	136	342	128	411	78	381	90	74	159	45	218
2	12th Ward, 2nd Precinct	625	431	120	408	198	9	400	157	469	104	365	203	362	193	472	102	424	132	74	230	62	306
3	12th Ward, 3rd Precinct	543	377	125	373	156	3	362	152	397	108	340	172	330	171	404	118	376	129	112	225	65	278
4	12th Ward, 4th Precinct	565	403	100	397	149	5	395	129	428	97	358	158	364	158	434	102	417	102	102	230	85	264
5	12th Ward, 5th Precinct	767	561	128	574	169	3	549	155	612	100	522	172	525	173	613	107	573	138	165	277	102	372
6	12th Ward, 6th Precinct	427	217	148	222	200	1	220	186	274	132	206	198	202	203	266	142	234	169	87	213	47	285

Digitized by Google
Original from UNIVERSITY OF MICHIGAN

Generated on 2013-02-14 19:53 GMT / http://hdl.handle.net/2027/mdp.39015049797619
Creative Commons Zero (CC0) / http://www.hathitrust.org/access_use#cc-zero

NAMES OF TOWNSHIPS, VILLAGES, OR WARDS (In Alphabetical Order)	Total Ballots Cast and Counted	Rep. in Congress		Governor			Lieutenant Governor		Secretary of State		State Auditor		State Treasurer		Attorney General		R. R. & Wse. Comm.		Associate Justice Sup. Court		Associate Justice Sup. Court	
		J. E. Karth D.F.L.	H. Strong Rep.	K. F. Rolvaag D.F.L.	E. L. Andersen Rep.	W. Braatz Ind. Govt.	A. M. Keith D.F.L.	C. D. Peterson Rep.	J. L. Donovan D.F.L.	N. A. McCrady Rep.	J. D. Nevin D.F.L.	S. King Rep.	C. W. Olson D.F.L.	V. Bjornson Rep.	W. F. Mondale D.F.L.	R. L. Kunzig Rep.	P. Rasmussen D.F.L.	R. M. Johnson Rep.	W. G. Dressel	W. P. Murphy Incumbent	E. L. Melin	J. C. Otis Incumbent
7 12th Ward, 7th Precinct	238	162	59	159	69	2	166	64	177	50	147	73	149	76	175	52	163	54	43	104	26	124
8 12th Ward, 8th Precinct	732	525	131	538	179	3	520	168	556	135	482	192	486	192	569	126	537	146	141	246	76	333
9 12th Ward, 9th Precinct	824	351	384	348	461	3	346	440	416	357	303	478	314	469	451	349	377	401	212	357	108	506
10 12th Ward, 10th Precinct	868	563	201	575	257	6	546	249	621	176	512	280	524	272	617	197	567	225	192	353	99	485
11 12th Ward, 11th Precinct	1045	378	560	367	658	8	351	647	438	537	311	683	318	673	479	524	397	583	270	484	139	676
12 12th Ward, 12th Precinct	1125	610	402	573	530	10	573	504	663	410	519	555	526	547	709	375	616	451	291	484	181	663
13 12th Ward, 13th Precinct	386	244	107	224	154	3	226	138	264	104	211	146	207	154	275	93	241	118	94	171	55	216
Totals 12th Ward	8716	5225	2549	5152	3318	61	5016	3114	5728	2387	4612	3446	4649	3409	5875	2365	5303	2738	1857	3533	1090	4726
Totals 1st Ward	10713	6369	3283	6163	4266	71	6034	4038	6722	3244	5714	4203	5686	4273	6941	3165	6162	3754	2361	3564	1664	4956
Totals 2nd Ward	19025	12023	5241	11831	6757	100	11553	6387	13159	4809	10849	7085	10918	6956	13500	4701	12197	5608	4494	7558	2925	9785
Totals 3rd Ward	103	60	29	68	31	2	59	30	65	25	61	29	59	31	65	25	57	31	18	41	19	41
Totals 4th Ward	921	502	278	544	337	11	517	315	570	253	473	355	473	348	578	269	540	279	143	387	107	439
Totals 5th Ward	8283	5226	2199	5379	2659	61	5258	2492	5753	1963	4825	2794	4872	2753	5856	1981	5357	2239	1548	3642	989	4489
Totals 6th Ward	6099	3597	1605	3895	2031	45	3663	1937	4111	1481	3435	2145	3410	2116	4228	1496	3852	1643	1194	2319	697	3072
Totals 7th Ward	11519	5694	4620	5724	5445	79	5632	5151	6534	4236	5068	5704	5065	5628	6731	4206	5859	4764	1751	6247	1129	7397
Totals 8th Ward	7339	5239	1249	5458	1629	45	5275	1483	5710	1097	4924	1722	4922	1697	5731	1136	5305	1314	1219	2514	808	3135
Totals 9th Ward	2844	2074	437	2167	583	19	2106	542	2251	409	2004	603	1988	598	2270	416	2157	464	483	928	332	1160
Totals 10th Ward	11253	5196	4881	4958	6072	69	4962	5803	5876	4769	4504	6177	4520	6172	6173	4635	5263	5384	2729	5027	1654	6567
Totals 11th Ward	27200	11566	13060	11157	15411	129	11200	14480	13797	11782	9945	15688	9853	15622	14365	11646	11717	13612	4560	14584	2653	17913
Totals 12th Ward	8716	5225	2549	5152	3318	61	5016	3114	5728	2387	4612	3446	4649	3409	5875	2365	5303	2738	1857	3533	1090	4726
Total St. Paul	114015	62770	39431	62496	48539	692	61275	45772	70276	36455	56414	49951	56415	49603	72313	36041	63769	41830	22357	50344	14067	63680
1 Arden Hills, 1st Precinct	736	248	470	197	531	2	200	525	275	450	185	545	174	551	307	415	249	471	185	458	138	520
2 2nd Precinct	767	346	408	289	471	0	314	446	382	377	266	493	267	494	398	357	347	407	189	503	140	575
Arden Hills Total	1503	594	878	486	1002	2	514	971	657	827	451	1038	441	1045	705	772	596	878	374	961	278	1095
3 Blaine	2	0	2	0	2	0	0	2	0	2	0	2	0	2	0	2	0	2	1	0	1	0
4 Falcon Heights, 1st Precinct	478	144	314	112	361	3	129	345	170	304	101	373	102	370	200	275	136	331	121	304	78	364
5 2nd Precinct	543	124	410	96	442	4	107	435	151	387	101	438	93	445	167	374	131	407	147	338	96	407
6 3rd Precinct	720	235	476	179	535	2	198	514	266	445	177	534	177	485	282	434	241	470	204	452	116	505
7 4th Precinct	497	236	253	153	332	4	176	318	261	231	129	360	122	370	287	205	165	324	81	354	87	351
Falcon Heights Total	2238	739	1453	540	1670	13	610	1612	848	1367	508	1705	494	1670	936	1288	673	1532	553	1448	377	1627
8 Gem Lake	120	75	40	69	48	1	68	48	86	28	68	46	62	50	80	35	77	36	37	69	27	80
9 Lauderdale	729	418	290	359	362	5	376	349	456	256	353	362	361	355	472	249	432	283	206	430	196	448
10 Little Canada	1099	762	312	686	393	10	707	374	794	290	635	437	648	432	777	299	735	335	306	668	210	672
11 Maplewood, 1st Precinct	850	576	266	529	309	6	552	294	620	219	509	323	492	335	602	226	526	259	258	515	173	615
12 2nd Precinct	559	268	278	228	326	2	228	324	269	286	211	346	215	340	271	285	250	302	165	364	115	417
13 3rd Precinct	594	385	198	332	258	3	343	245	400	184	307	277	322	263	416	170	356	226	191	350	136	414
14 4th Precinct	634	410	216	385	241	3	391	238	452	176	358	265	355	270	454	171	398	225	205	383	157	438

Digitized by Google
Original from UNIVERSITY OF MICHIGAN

Generated on 2013-02-14 19:53 GMT / http://hdl.handle.net/2027/mdp.39015049797619
Creative Commons Zero (CC0) / http://www.hathitrust.org/access_use#cc-zero

15	5th Precinct	550	366	178	321	222	5	336	207	388	155	311	233	300	245	393	153	357	187	144	361	116	400
16	6th Precinct	631	471	152	410	212	6	423	203	484	141	393	231	386	236	474	153	438	184	205	367	144	433
17	7th Precinct	632	427	194	368	250	5	381	239	456	169	355	270	343	283	463	167	410	208	167	407	118	461
18	8th Precinct	335	225	107	222	108	3	218	112	236	96	182	147	179	153	250	81	223	106	118	188	71	235
19	9th Precinct	668	432	222	415	243	5	424	234	464	191	388	266	384	270	484	178	434	218	224	374	143	463
20	10th Precinct	642	429	203	384	253	4	406	235	458	181	378	259	366	273	458	184	421	214	211	384	164	439
	Maplewood Total	6095	3989	2014	3594	2422	42	3702	2331	4227	1798	3392	2617	3342	2568	4265	1768	3813	2129	1888	3693	1337	4315
21	Mounds View, 1st Precinct	647	474	158	419	220	5	434	208	489	151	406	229	398	243	502	139	455	181	184	410	230	367
22	2nd Precinct	599	392	193	369	221	6	376	217	435	161	351	244	346	249	369	167	391	197	161	390	183	371
23	3rd Precinct	537	443	89	407	128	2	408	128	448	86	380	157	373	163	446	86	418	116	158	349	198	311
	Mounds View Total	1783	1309	440	1195	569	13	1218	553	1372	398	1137	630	1117	655	1317	392	1264	494	503	1149	611	1049
24	New Brighton, 1st Precinct	1691	937	597	849	800	10	880	740	1015	598	761	842	760	854	1049	571	904	696	408	914	424	920
25	2nd Precinct	654	418	175	373	266	3	369	257	453	167	350	269	344	278	463	166	404	217	131	360	166	318
	New Brighton Total	2345	1355	772	1222	1066	13	1249	997	1468	765	1111	1111	1104	1132	1512	737	1308	913	539	1274	590	1238
26	North Oaks, 1st Precinct	11	6	4	6	5	0	5	5	8	2	6	4	4	6	8	3	5	6	1	8	2	8
27	2nd Precinct	391	43	341	22	368	1	26	364	43	346	20	371	20	372	50	341	22	363	72	270	37	317
	North Oaks Total	402	49	345	28	373	1	31	369	52	348	26	375	24	378	58	344	27	369	73	278	39	325
28	North St. Paul, 1st Precinct	674	433	183	394	264	2	392	246	440	194	357	277	365	270	452	188	403	223	149	307	98	373
29	2nd Precinct	685	434	203	398	272	2	405	257	471	194	356	306	357	299	455	205	416	244	132	345	96	394
30	3rd Precinct	523	348	134	318	198	3	313	192	360	144	291	211	287	222	376	135	336	163	115	240	70	300
31	4th Precinct	878	457	379	395	468	8	422	437	496	353	377	477	369	486	509	350	437	408	146	538	111	591
	North St. Paul Total	2760	1672	899	1505	1202	15	1532	1132	1767	885	1381	1271	1378	1277	1792	878	1592	1038	542	1430	375	1658
32	Roseville, 1st Precinct	1097	602	408	566	517	6	580	492	681	384	554	511	549	521	700	379	619	444	259	537	192	640
33	2nd Precinct	1024	591	369	533	467	11	549	451	643	346	487	499	492	502	683	316	583	404	200	563	135	658
34	3rd Precinct	1596	754	735	655	904	11	661	871	830	700	600	931	587	946	857	693	721	798	424	797	264	1011
35	4th Precinct	1150	496	567	461	677	5	468	646	586	518	414	689	409	692	621	498	494	607	229	618	159	732
36	5th Precinct	1266	447	714	420	828	8	432	782	570	645	386	829	389	812	583	640	465	733	315	650	185	822
37	6th Precinct	1104	489	540	426	661	7	430	645	565	505	378	694	395	675	607	480	471	587	206	674	161	744
38	7th Precinct	1046	313	644	270	757	10	289	728	384	622	249	763	242	767	400	617	301	704	222	547	162	656
39	8th Precinct	771	341	368	307	446	3	318	434	408	335	277	464	277	469	440	310	346	388	123	403	122	428
	Roseville Total	9054	4033	4345	3638	5257	61	3727	5049	4667	4055	3345	5380	3340	5384	4891	3933	4000	4665	1978	4789	1380	5691
40	St. Anthony	88	56	19	51	31	3	51	30	58	24	47	31	48	30	61	21	50	29	15	32	19	31
41	Shoreview, 1st Precinct	461	215	241	174	280	4	184	273	237	221	170	286	166	289	254	203	201	253	116	301	77	348
42	2nd Precinct	451	237	209	218	231	1	224	225	252	195	202	246	211	237	259	190	234	212	121	284	106	313
43	3rd Precinct	444	347	91	314	120	7	329	109	364	76	312	127	308	130	356	83	343	97	128	299	109	319
44	4th Precinct	546	325	216	278	263	4	282	260	237	174	240	301	239	302	348	194	299	236	131	367	101	406
45	5th Precinct	466	228	231	187	269	6	197	266	256	205	185	275	182	279	253	207	214	247	145	267	103	321
	Shoreview Total	2368	1352	988	1171	1163	22	1216	1133	1346	871	1109	1235	1106	1237	1470	877	1291	1045	641	1518	496	1707
46	Spring Lake Park	31	12	15	11	18	2	10	21	17	14	12	19	11	20	17	14	12	19	16	15	13	18
47	Vadnais Heights, 1st Precinct	413	297	111	263	142	4	268	138	301	108	258	145	261	143	295	113	279	123	120	248	88	292
48	2nd Precinct	356	254	97	223	123	5	242	102	263	87	212	137	210	134	261	87	238	108	97	223	100	233
	Vadnais Heights Total	769	551	208	486	265	9	510	240	564	195	470	282	471	277	556	200	517	231	217	471	188	525
49	White Bear Lake, 1st Precinct	819	374	395	340	471	0	340	462	407	393	298	497	299	495	418	378	354	438	204	392	141	482
50	2nd Precinct	540	220	280	195	338	1	187	330	229	286	166	352	167	347	239	285	211	303	114	271	78	339
51	3rd Precinct	840	465	332	427	395	3	424	387	501	314	361	444	365	444	490	327	459	350	180	407	142	468
52	4th Precinct	1143	559	523	480	643	7	505	613	619	495	444	671	432	676	646	472	530	564	207	648	171	703
53	5th Precinct	1315	517	722	473	829	8	473	822	588	704	438	853	441	851	642	652	495	781	216	776	177	857
	White Bear Lake Total	4657	2135	2252	1915	2676	19	1929	2614	2344	2192	1707	2817	1704	2813	2435	2114	2049	2436	921	2494	709	2849

Digitized by Google
Original from UNIVERSITY OF MICHIGAN

Generated on 2013-02-14 19:53 GMT / http://hdl.handle.net/2027/mdp.39015049797619
Creative Commons Zero (CC0) / http://www.hathitrust.org/access_use#cc-zero

Digitized by Google

RAMSEY COUNTY — Continued

1962 GENERAL ELECTION RETURNS

FOURTH CONGRESSIONAL DISTRICT

NAMES OF TOWNSHIPS, VILLAGES, OR WARDS (In Alphabetical Order)	Total Ballots Cast and Counted	Rep. in Congress		Governor			Lieutenant Governor		Secretary of State		State Auditor		State Treasurer		Attorney General		R. R. & Wse. Comm.		Associate Justice Sup. Court		Associate Justice Sup. Court	
		J. E. Karth D.F.L.	H. Strong Rep.	K. F. Rolvaag D.F.L.	E. L. Andersen Rep.	W. Braatz Ind. Govt.	A. M. Keith D.F.L.	C. D. Peterson Rep.	J. L. Donovan D.F.L.	N. A. McCrady Rep.	J. D. Nevin D.F.L.	S. King Rep.	C. W. Olson D.F.L.	V. Bjornson Rep.	W. F. Mondale D.F.L.	R. L. Kunzig Rep.	P. Rasmussen D.F.L.	R. M. Johnson Rep.	W. G. Dressel	W. P. Murphy Incumbent	E. L. Melin	J. C. Otis Incumbent
54 White Bear Town, 1st Precinct	727	448	264	388	333	5	393	330	435	284	355	364	366	356	460	263	422	299	211	439	166	508
55 2nd Precinct	483	305	169	247	228	5	262	219	314	165	237	242	234	245	315	163	287	194	121	316	112	344
56 3rd Precinct	603	308	286	261	335	7	269	327	356	241	252	350	235	361	366	232	309	287	176	370	121	444
White Bear Town Total	1813	1061	719	896	896	17	924	876	1105	690	844	956	835	962	1141	658	1018	780	508	1125	399	1296
Total Vote Rural	37856	20162	15991	17852	19415	248	18374	18701	21827	15005	16596	20314	16486	20287	22485	14581	19454	17214	9318	21844	7245	24624
Total Vote City St. Paul	114015	62770	39431	62496	48539	692	61275	45772	70276	36455	56414	49951	56415	49603	72313	36041	63769	41830	22357	50344	14067	63680
Total County	151871	82932	55422	80348	67954	940	79649	64473	92103	51460	73010	70265	72901	69890	94798	50622	83223	59044	31675	72188	21312	88304

P-46

Original from UNIVERSITY OF MICHIGAN

WASHINGTON COUNTY

FOURTH CONGRESSIONAL DISTRICT

1 Afton Village	81	37	40	34	44	2	36	44	42	37	30	50	30	48	41	37	36	40	18	47	19	47
2 Afton	404	175	224	144	254	3	146	255	183	218	142	256	134	271	192	207	147	243	102	257	89	272
3 Bayport Village	862	390	459	367	490	6	370	488	485	374	315	539	323	536	472	384	427	426	230	576	212	600
4 Baytown	253	97	150	90	162	1	96	155	130	120	78	169	76	174	134	115	107	137	74	162	68	166
5 Birchwood Village	231	77	150	71	158	0	72	159	94	136	61	169	63	168	93	138	80	150	48	158	34	182
6 Cottage Grove—1st Precinct	609	338	255	301	301	2	315	289	375	230	275	326	265	339	363	241	337	260	184	356	143	396
7 Cottage Grove—2nd Precinct	1256	899	350	812	423	14	826	427	959	292	791	458	769	483	986	264	865	379	311	860	272	912
8 Dellwood Village	197	22	173	20	175	0	20	176	27	167	15	181	13	183	30	165	24	170	27	144	11	171
9 Denmark	281	122	148	119	157	3	129	146	152	122	106	170	99	175	141	129	140	134	65	169	67	170
10 East Oakdale	736	399	316	353	369	9	372	353	444	284	332	391	326	393	446	279	387	327	200	460	165	492
11 Forest Lake	695	395	283	368	320	2	353	327	415	267	316	371	313	363	419	264	420	262	191	431	194	443
12 Forest Lake Village	945	440	476	397	539	6	404	532	507	425	341	588	354	582	500	432	493	440	260	586	314	529
13 Grant	385	211	165	203	173	2	205	172	234	145	180	196	176	202	235	140	202	175	133	239	119	227
14 Grey Cloud Island	110	71	35	65	40	2	67	42	69	38	58	50	62	47	73	37	61	46	38	59	29	71
15 Hugo Village	188	147	38	132	55	1	128	58	151	35	113	73	118	68	147	40	135	50	41	137	24	155
16 Lake Elmo Village	262	116	138	114	142	1	69	189	142	113	99	156	96	160	135	117	112	141	68	162	66	170
17 Lakeland Village	275	127	137	121	151	1	130	140	150	124	103	169	106	168	153	118	133	138	69	170	63	188
18 Lakeland Shores Village	40	12	27	11	27	2	10	29	14	26	10	29	10	30	14	26	12	28	13	23	10	28
19 Lake St. Croix Beach	261	162	88	158	99	3	159	98	180	76	156	101	150	105	178	81	168	84	65	155	60	168
20 Landfall Village	152	104	48	92	59	1	94	58	111	40	92	57	93	56	112	39	102	48	55	87	36	108
21 Lincoln	397	246	144	219	169	5	233	162	262	129	200	192	212	180	261	133	238	151	129	241	104	264
22 Mahtomedi Village	879	398	462	350	519	2	380	491	410	454	314	553	327	540	465	403	404	452	198	596	143	662
23 May	270	155	107	142	125	1	152	118	167	98	138	130	130	139	168	94	158	107	85	156	82	165
24 Marine Village	242	90	144	88	143	4	86	149	104	128	72	162	72	158	119	114	110	126	61	149	69	145
25 New Scandia	441	226	197	219	215	5	216	222	260	167	187	247	181	254	262	165	318	120	130	245	175	210
26 Newport Village	815	559	236	523	280	6	521	287	586	222	486	318	484	324	578	225	544	255	234	505	230	517

Generated on 2013-02-14 19:53 GMT / http://hdl.handle.net/2027/mdp.39015049797619
Creative Commons Zero (CC0) / http://www.hathitrust.org/access_use#cc-zero

27 Northdale	375	267	100	250	119	3	246	124	276	93	230	136	236	135	280	90	260	110	105	229	94	249
28 Oakdale—1st Precinct	375	230	139	202	170	3	208	165	228	143	190	183	197	174	239	134	219	152	125	210	86	255
29 2nd Precinct	272	200	67	202	66	2	197	73	211	58	191	80	191	80	211	58	203	67	89	164	73	185
30 3rd Precinct	521	401	119	358	161	2	361	157	414	106	350	167	337	182	421	98	398	119	168	315	122	366
31 Oneka	299	210	79	213	83	0	191	100	223	72	187	108	188	102	218	76	207	85	77	191	89	178
32 Oak Park	229	115	109	114	110	2	114	113	145	82	99	129	103	122	138	87	121	105	69	141	58	155
33 Oak Park Heights Village	108	61	41	61	45	1	57	48	70	36	51	54	53	53	66	40	66	40	34	64	30	69
34 Pine Springs Village	68	29	39	23	43	1	24	42	34	33	19	48	23	44	35	32	28	40	23	38	18	45
35 Stillwater	329	149	165	140	169	5	132	163	171	144	115	208	113	202	179	138	155	164	100	194	106	195
36 St. Mary's Point Village	113	52	55	49	61	1	49	62	61	50	44	67	47	64	59	52	57	53	17	78	17	85
St. Paul Park Village																						
27 1st Precinct	329	235	87	226	100	1	226	102	245	80	212	112	210	115	251	75	236	87	91	203	88	208
38 2nd Precinct	747	492	247	431	300	8	447	292	516	225	413	324	408	331	520	222	485	252	203	320	183	417
39 West Lakeland	168	80	89	64	98	3	65	100	85	79	64	98	60	103	82	81	69	94	39	108	33	119
40 Willernie Village	198	160	33	156	35	3	149	43	172	22	142	51	167	27	169	27	155	36	66	112	50	129
41 Woodbury	950	568	365	507	426	7	529	417	602	337	480	455	511	457	576	373	551	383	279	567	203	657
City of Stillwater—																						
42 1st Ward, 1st Precinct	603	226	311	242	354	0	226	344	283	295	197	375	191	383	284	287	247	320	101	382	102	383
43 1st Ward, 2nd Precinct	717	292	347	321	377	7	331	368	403	291	268	429	265	433	388	313	354	338	102	508	135	479
44 2nd Ward, 1st Precinct	528	201	269	207	308	5	203	306	264	236	174	330	164	339	266	245	230	272	110	310	126	295
45 2nd Ward, 2nd Precinct	333	138	152	155	166	4	143	168	181	132	132	183	129	188	187	128	152	159	46	226	63	211
46 3rd Ward, 1st Precinct	553	228	261	230	302	4	233	286	284	230	204	315	201	321	287	230	258	262	122	298	115	308
47 3rd Ward, 2nd Precinct	569	238	280	272	317	3	258	299	321	235	225	339	228	336	329	233	297	266	104	361	116	357
Stillwater Total	3303	1323	1620	1427	1824	23	1394	1771	1736	1419	1200	1971	1178	2000	1741	1436	1538	1617	585	2085	657	2033
Totals	19651	10587	8344	9936	9399	149	9978	9338	11842	7446	8997	10292	9004	10337	11902	7406	10908	8293	5099	12149	4705	12803

Digitized by Google

BENTON COUNTY

SIXTH CONGRESSIONAL DISTRICT

NAMES OF TOWNSHIPS, VILLAGES, OR WARDS (In Alphabetical Order)	Total Number of White Ballots Cast and Counted	Rep. in Congress		Governor			Lieutenant Governor		Secretary of State		State Auditor		State Treasurer		Attorney General		Railroad and Warehouse Comm.		Associate Justice Sup. Court		Associate Justice Sup. Court	
		Alec G. Olson Democratic-Farmer-Labor	Robert J. Odegard Republican	Karl F. Rolvaag Democratic-Farmer-Labor	Elmer L. Andersen Republican	William Braatz Industrial Govt. Party	A. M. (Sandy) Keith Democratic-Farmer-Labor	C. Donald Peterson Republican	Joseph L. Donovan Democratic-Farmer-Labor	Norbert A. McCrady Republican	John D. Nevin Democratic-Farmer-Labor	Stafford King Republican	Clyne W. Olson Democratic-Farmer-Labor	Val Bjornson Republican	Walter F. Mondale Democratic-Farmer-Labor	Robert L. Kunzig Republican	Paul A. Rasmussen Democratic-Farmer-Labor	Robert M. (Bob) Johnson Republican	Wm. G. Dressel	William P. Murphy Incumbent	E. Luther Melin	James C. Otis Incumbent
1 Alberta Township	270	205	58	215	49	1	206	51	226	35	198	58	201	58	220	37	212	41	68	139	71	130
2 Gilmanton Township	326	218	99	228	94	1	219	95	249	73	203	112	206	110	240	78	225	94	74	209	96	185
3 Glendorado Township	269	147	116	164	100	3	151	107	187	77	126	130	131	124	171	85	158	96	73	158	102	125
4 Graham Township	184	84	94	89	92	1	89	90	102	76	86	91	83	97	98	78	89	85	31	114	58	89

Original from UNIVERSITY OF MICHIGAN

Generated on 2013-02-14 19:53 GMT / http://hdl.handle.net/2027/mdp.39015049797619
Creative Commons Zero (CC0) / http://www.hathitrust.org/access_use#cc-zero

Digitized by Google

Original from UNIVERSITY OF MICHIGAN

BENTON COUNTY — Continued

1962 GENERAL ELECTION RETURNS

SIXTH CONGRESSIONAL DISTRICT

NAMES OF TOWNSHIPS, VILLAGES, OR WARDS (In Alphabetical Order)	Total Ballots Cast and Counted	Rep. in Congress		Governor			Lieutenant Governor		Secretary of State		State Auditor		State Treasurer		Attorney General		R. R. & Wse. Comm.		Associate Justice Sup. Court		Associate Justice Sup. Court	
		A. G. Olson D.F.L.	R. J. Odegard Rep.	K. F. Rolvaag D.F.L.	E. L. Andersen Rep.	W. Braatz Ind. Govt.	A. M. Keith D.F.L.	C. D. Peterson Rep.	J. L. Donovan D.F.L.	N. A. McCrady Rep.	J. D. Nevin D.F.L.	S. King Rep.	C. W. Olson D.F.L.	V. Bjornson Rep.	W. F. Mondale D.F.L.	R. L. Kunzig Rep.	P. Rasmussen D.F.L.	R. M. Johnson Rep.	W. G. Dressel	W. P. Murphy Incumbent	E. L. Melin	J. C. Otis Incumbent
5 Granite Ledge	211	115	83	119	90	0	119	83	142	69	117	82	118	88	137	66	125	73	42	127	65	101
6 Langola	100	55	44	57	37	5	55	41	66	31	46	50	44	54	60	36	54	41	17	65	23	57
7 Mayhew Lake	247	116	130	120	124	1	112	130	144	100	96	143	94	145	117	116	119	113	34	176	76	142
8 Maywood	333	141	184	156	175	0	141	182	175	150	121	197	122	201	187	137	156	163	64	208	107	167
9 Minden	279	149	111	168	105	1	158	121	189	86	147	128	138	137	176	99	165	178	69	178	89	160
10 St. George	276	119	146	160	108	3	152	110	197	73	131	126	111	130	169	88	162	92	51	171	59	157
11 Watab	206	98	102	108	93	5	105	98	135	67	91	111	90	115	125	75	109	91	45	141	53	135
12 Foley Village	539	270	243	294	225	6	294	224	374	151	249	263	255	243	339	168	308	194	79	351	115	303
13 Gilman Village	85	60	24	54	30	0	58	21	66	13	55	21	57	20	67	12	60	17	14	49	15	46
14 Rice Village	161	91	64	92	63	1	88	61	110	39	80	69	83	67	108	42	98	51	35	90	40	85
15 Ronneby Village	32	20	12	24	8	0	22	9	25	7	18	12	19	13	25	6	22	8	11	16	10	17
16 Sauk Rapids—1st Precinct	805	299	483	301	488	6	306	477	396	393	262	523	264	522	415	366	333	449	150	558	198	497
17 Sauk Rapids—2nd Precinct	960	447	483	455	483	10	458	482	577	359	429	505	438	501	549	386	541	395	219	626	244	588
City of St. Cloud—																						
18 2nd Ward, 1st Precinct	364	157	200	166	194	1	161	197	206	149	133	226	143	214	209	151	185	170	55	266	87	235
19 2nd Ward, 2nd Precinct	260	151	101	155	96	4	159	96	186	71	147	108	146	108	179	75	167	86	51	179	68	159
20 2nd Ward, 3rd Precinct	554	209	331	223	322	5	228	320	252	295	191	353	203	345	284	260	257	289	102	407	147	353
Total	6461	3151	3108	3348	2976	54	3281	2995	4004	2312	2926	3308	2939	3292	3875	2361	3545	2726	1284	4228	1723	3731

BIG STONE COUNTY

SIXTH CONGRESSIONAL DISTRICT

1 Browns Valley Township	311	222	59	236	75	1	251	68	266	53	230	80	214	80	240	52	232	64	61	194	90	166
2 Togua Township	65	52	11	54	11	0	53	11	57	8	45	19	45	20	55	9	54	9	18	41	21	33
3 Graceville Township	80	51	22	56	21	0	55	22	65	12	53	23	49	27	62	14	58	18	16	59	18	56
4 Moonshine Township	113	57	52	56	57	0	62	51	74	39	52	61	52	61	68	44	66	46	35	66	38	61
5 Malta Township	103	75	27	76	25	0	79	23	89	14	67	35	71	31	86	16	80	22	30	66	40	56
6 Almond Township	117	76	38	74	42	0	75	39	86	29	72	42	70	46	83	32	82	33	26	78	45	63
7 Prior Township	119	78	41	73	46	0	75	44	87	32	71	48	74	44	80	38	78	39	19	89	43	67
8 Foster Township	94	65	27	67	26	1	64	29	73	19	60	34	58	34	69	19	67	20	25	43	31	38
9 Big Stone Township	122	56	66	63	59	0	60	62	80	42	63	59	57	65	75	47	72	48	23	89	38	76
10 Otrey Township	97	66	30	63	33	0	62	29	73	20	57	33	50	43	72	20	65	24	29	55	43	41
11 Artichoke Township	104	79	21	84	18	1	84	19	89	15	77	26	74	29	89	13	84	18	28	64	43	51
12 Akron Township	149	93	54	100	47	1	93	54	107	40	88	61	81	66	104	43	100	46	42	93	63	74
13 Odessa Township	143	99	42	97	46	0	104	36	110	32	97	44	92	50	107	31	106	35	28	105	49	84
14 Ortonville—1st Ward	686	245	420	257	408	5	271	395	364	302	230	434	229	437	351	314	303	363	142	480	224	394
15 Ortonville—2nd Ward	608	279	306	286	307	6	292	297	364	225	275	316	277	312	352	233	313	268	141	404	210	340
16 Graceville Village	359	246	101	251	100	1	244	104	281	75	235	111	240	112	270	79	266	79	58	256	100	205

Generated on 2013-02-14 19:53 GMT / http://hdl.handle.net/2027/mdp.39015049797619
Creative Commons Zero (CC0) / http://www.hathitrust.org/access_use#cc-zero

17 Clinton Village	300	154	138	146	149	1	147	143	175	113	139	149	137	150	168	115	159	127	73	181	88	168
18 Correll Village	37	17	19	20	16	1	19	16	27	9	19	16	19	17	25	11	24	11	8	24	14	18
19 Odessa Village	128	55	64	64	60	1	68	56	69	54	60	62	57	65	68	54	63	58	30	68	43	56
20 Barry Village	22	17	5	18	3	0	18	3	18	3	17	4	16	5	18	3	18	3	6	13	6	13
Total	3757	2082	1543	2141	1549	19	2176	1501	2554	1136	2007	1657	1962	1694	2442	1187	2290	1331	838	2468	1247	2060

CHIPPEWA COUNTY — SIXTH CONGRESSIONAL DISTRICT

1 Big Bend Township	200	158	41	138	61	0	145	50	163	31	140	52	111	83	162	32	154	40	53	113	89	83
2 Crate Township	113	60	51	57	55	0	53	57	67	45	52	56	51	58	63	46	59	51	38	60	41	58
3 Grace Township	140	94	42	87	46	1	86	50	108	25	79	55	78	57	102	31	89	45	35	85	44	75
4 Granite Falls Township	133	85	48	82	50	0	82	50	93	39	82	49	80	52	92	40	87	44	36	84	50	69
5 Havelock Township	133	96	35	88	44	0	94	37	104	27	87	46	80	50	96	33	89	38	38	85	48	73
6 Kragero Township	116	72	42	71	45	0	71	44	75	40	61	52	56	59	76	39	71	43	27	74	38	65
7 Leenthrop Township	151	95	52	88	63	0	88	62	112	38	80	67	80	70	101	48	98	51	45	90	65	70
8 Lone Tree Township	97	55	38	53	42	1	54	41	68	27	47	46	40	53	60	33	53	41	20	60	28	51
9 Louriston Township	129	64	59	64	64	0	64	63	79	47	64	60	61	64	66	60	67	59	30	90	48	70
10 Mandt Township	184	141	38	134	47	0	139	42	148	31	126	52	130	51	142	37	142	37	38	109	77	69
11 Rheiderland Township	132	38	86	43	81	0	42	85	62	65	35	91	33	96	47	79	44	83	30	71	41	63
12 Rosewood Township	194	122	70	121	72	1	122	71	137	55	114	79	109	83	132	57	120	68	46	125	80	94
13 Sparta Township	495	331	158	307	183	3	304	187	357	132	285	204	273	215	340	143	328	155	129	317	174	271
14 Stoneham Township	119	52	64	53	65	1	50	66	59	57	44	71	47	67	54	60	52	63	30	70	39	59
15 Tunsberg Township	112	86	23	87	24	0	85	24	94	15	79	29	74	35	91	19	91	18	22	75	47	51
16 Woods Township	118	68	49	63	54	0	66	51	79	39	55	61	59	58	78	39	69	49	32	77	44	66
17 Clara City Village	564	157	384	147	398	5	137	399	194	337	132	397	131	405	180	339	165	359	130	295	154	263
18 Granite Falls City, 2nd	196	105	88	111	82	0	116	77	128	67	110	82	103	89	128	66	114	80	56	112	65	102
19 Maynard Village	200	69	123	70	127	0	68	126	100	89	57	131	55	137	84	102	79	114	35	121	61	94
20 Milan	273	109	156	107	161	1	100	166	138	127	92	172	98	177	128	130	115	150	60	170	103	133
21 Montevideo City—1st Ward	614	285	317	254	347	4	256	347	324	279	236	367	234	368	310	295	293	309	142	405	225	321
22 2nd Ward	396	178	208	142	245	3	145	244	181	205	137	252	132	255	174	210	164	222	80	261	133	213
23 3rd Ward	440	204	227	181	255	2	175	256	205	224	168	264	160	274	195	232	194	234	80	269	139	238
24 4th Ward	456	208	236	198	250	2	193	256	239	204	184	260	183	261	229	219	214	234	120	285	170	235
25 5th Ward	454	258	184	257	192	1	251	195	290	156	240	206	235	213	282	164	263	180	113	280	176	220
26 6th Ward	164	122	40	120	43	0	115	47	127	34	104	55	104	56	130	31	118	44	32	108	71	73
Montevideo Total	2524	1255	1212	1152	1332	12	1135	1345	1366	1102	1069	1404	1048	1427	1320	1151	1246	1223	567	1608	914	1300
27 Watson	136	106	30	99	36	1	99	35	110	25	95	40	93	41	108	26	101	32	33	82	55	57
Total	6459	3418	2889	3222	3132	26	3200	3128	3841	2460	2985	3296	2890	3427	3650	2610	3433	2843	1530	3973	2305	3236

CROW WING COUNTY — SIXTH CONGRESSIONAL DISTRICT

City of Brainerd—																						
1 1st Ward, 1st Precinct	201	116	77	122	76	3	120	77	133	67	113	85	111	87	136	63	130	67	46	133	66	114
2 1st Ward, 2nd Precinct	387	135	243	147	239	0	147	239	181	203	122	262	123	260	183	199	165	215	86	257	104	204
3 2nd Ward, 1st Precinct	383	101	271	101	278	0	107	271	160	214	93	285	95	291	198	175	131	243	79	270	96	247
4 2nd Ward, 2nd Precinct	277	101	166	119	158	0	105	163	138	132	91	177	96	172	140	134	120	149	48	201	72	175
5 2nd Ward, 3rd Precinct	370	111	254	123	244	0	130	238	176	192	104	263	111	256	178	187	142	219	97	248	108	234
6 3rd Ward, 1st Precinct	353	216	119	216	130	3	214	134	258	89	178	166	199	144	252	90	234	110	86	240	124	200

Digitized by Google
Original from UNIVERSITY OF MICHIGAN

Generated on 2013-02-14 19:53 GMT / http://hdl.handle.net/2027/mdp.39015049797619
Creative Commons Zero (CC0) / http://www.hathitrust.org/access_use#cc-zero

NAMES OF TOWNSHIPS, VILLAGES, OR WARDS (In Alphabetical Order)	Total Ballots Cast and Counted	Rep. in Congress		Governor			Lieutenant Governor		Secretary of State		State Auditor		State Treasurer		Attorney General		R. R. & Wse. Comm.		Associate Justice Sup. Court		Associate Justice Sup. Court	
		A. G. Olson D.F.L.	R. J. Odegard Rep.	K. F. Rolvaag D.F.L.	E. L. Andersen Rep.	W. Braatz Ind. Govt.	A. M. Keith D.F.L.	C. D. Peterson Rep.	J. L. Donovan D.F.L.	N. A. McCrady Rep.	J. D. Nevin D.F.L.	S. King Rep.	C. W. Olson D.F.L.	V. Bjornsson Rep.	W. F. Mondale D.F.L.	R. L. Kunzig Rep.	P. Rasmussen D.F.L.	R. M. Johnson Rep.	W. G. Dressel	W. P. Murphy Incumbent	E. L. Mellin	J. C. Otis Incumbent
7 3rd Ward, 2nd Precinct	610	336	255	340	264	3	337	266	423	181	304	300	303	299	404	196	369	233	141	422	188	371
8 3rd Ward, 3rd Precinct	571	301	254	328	237	4	325	244	379	185	272	296	277	286	366	192	343	219	137	282	179	346
9 4th Ward, 1st Precinct	368	207	147	213	147	3	206	151	240	123	176	176	181	176	251	109	220	136	82	245	121	206
10 4th Ward, 2nd Precinct	394	234	146	259	129	2	252	134	283	106	219	168	227	160	280	107	255	130	109	249	141	215
11 5th Ward, 1st Precinct	323	127	188	133	183	2	133	179	167	146	112	203	117	195	175	136	144	169	80	192	116	153
12 5th Ward, 2nd Precinct	409	138	265	156	250	0	167	240	190	216	138	266	136	268	199	208	175	228	91	281	123	249
Brainerd Total	4646	2123	2385	2257	2335	20	2243	2336	2728	1854	1922	2647	1976	2594	2762	1796	2428	2118	1082	3020	1438	2714
13 Baxter Village	415	232	179	248	162	3	245	165	277	135	205	206	212	199	274	140	250	162	96	284	137	246
14 Bay Lake Village	192	59	126	64	126	1	66	126	81	107	59	132	58	133	76	113	69	122	55	100	53	100
15 Center Township	89	45	41	50	37	0	48	40	56	32	38	51	35	52	49	38	49	37	17	60	23	55
16 Crosby Village—1st Precinct	518	247	245	276	234	3	275	230	323	181	246	256	255	248	320	190	284	219	111	341	170	273
17 Crosby Village—2nd Precinct	439	288	126	303	124	1	304	124	381	48	279	149	293	138	334	97	317	112	107	257	143	223
18 Cross Lake Village	95	23	66	27	67	1	25	68	32	62	23	68	23	68	28	62	27	64	27	51	31	44
19 Crow Wing Township	123	70	48	71	47	2	76	46	82	40	69	52	69	54	82	40	75	47	31	79	45	66
20 Cuyuna Village	29	21	6	22	7	0	21	8	24	5	21	8	21	8	23	5	22	6	3	22	9	15
21 Daggett Brook Township	110	54	55	53	55	1	55	53	64	43	45	60	47	60	59	47	55	49	21	69	35	54
22 Davenport Precinct	308	148	155	165	138	2	158	146	192	111	133	170	139	162	180	121	167	137	75	204	108	173
23 Dean Lake Township	29	21	7	21	6	0	24	3	27	1	23	5	23	4	28	1	25	3	7	18	12	13
24 Deerwood Township	264	136	116	152	108	1	149	107	169	91	127	133	130	129	165	94	153	105	66	157	92	132
25 Deerwood Village	226	105	111	108	113	1	108	112	126	95	102	123	98	122	120	100	114	105	55	133	66	125
26 Emily Village	167	53	102	56	109	0	54	110	62	101	49	115	44	120	62	104	56	107	38	97	46	88
27 Fairfield Township	74	48	22	46	28	0	46	25	48	22	40	30	44	28	49	22	46	24	15	39	16	37
28 Fifty Lakes Village	76	41	31	50	26	0	45	29	50	25	42	34	41	35	51	25	48	27	17	52	29	41
29 Ft. Ripley Township	83	51	27	54	26	2	54	27	61	19	49	31	47	31	58	22	58	22	16	52	23	45
30 Ft. Ripley Village	33	15	16	18	15	0	16	16	17	14	16	16	16	16	17	15	16	15	5	20	8	17
31 Gail Lake Township	26	13	10	15	8	1	18	6	20	4	14	10	13	10	19	4	16	8	4	17	9	12
32 Garrison Township	109	55	50	56	50	1	54	50	69	39	47	60	49	58	62	45	58	46	32	58	30	58
33 Garrison Village	50	32	12	31	17	1	32	16	34	15	30	18	31	17	36	10	33	14	8	30	12	22
34 Village of Ironton	326	192	114	214	100	2	211	104	229	87	193	123	200	114	230	84	221	93	68	198	90	176
35 Ideal Township	236	78	152	86	149	0	84	143	99	132	78	153	81	150	97	134	81	148	79	130	87	118
36 Irondale Township, No. 1	275	190	75	195	79	0	194	79	209	61	187	84	185	86	199	71	197	75	76	157	103	132
37 Irondale Township, No. 2	83	63	18	57	24	0	60	23	73	9	58	23	59	22	72	10	68	12	27	44	34	36
38 Jenkins Township	80	26	47	31	47	0	31	45	33	43	23	52	22	55	30	44	29	48	18	43	31	31
39 Jenkins Village	62	15	44	18	40	2	17	43	25	35	13	46	17	42	22	37	17	41	12	40	20	29
40 Kennedy's Precinct	152	85	64	82	69	0	85	66	103	45	71	80	73	75	102	48	91	56	42	89	54	77
41 Lake Edward Township	337	161	162	168	155	6	162	162	199	123	140	182	143	181	188	135	164	153	92	189	100	183
42 Little Pine Township	34	4	26	5	27	1	5	28	8	25	4	28	4	29	6	26	6	27	6	24	9	21
43 Long Lake Township	220	105	107	108	108	1	109	107	140	76	96	117	99	114	129	84	124	90	56	129	76	111
44 Manhattan Beach Village	24	8	15	12	12	0	10	13	21	3	7	17	8	16	17	7	19	9	5	16	8	13
45 Maple Grove Township	102	39	61	39	62	0	38	62	49	48	33	68	36	62	50	46	45	54	20	60	32	53

Digitized by Google Original from UNIVERSITY OF MICHIGAN

Generated on 2013-02-14 19:53 GMT / http://hdl.handle.net/2027/mdp.39015049797619
Creative Commons Zero (CC0) / http://www.hathitrust.org/access_use#cc-zero

46 Mission Township	124	55	63	60	63	0	61	60	70	51	54	66	53	69	64	55	63	56	32	70	33	71
47 Nisswa Village	384	117	250	142	236	2	136	239	172	204	109	267	116	254	169	204	147	226	101	220	115	207
48 Nokay Lake Township	171	109	59	109	60	0	110	57	125	42	100	67	99	69	126	43	115	52	50	97	71	75
49 Oak Lawn Township	298	165	118	169	125	1	169	125	197	97	157	137	155	138	199	97	176	118	69	194	85	181
50 Pelican Township	49	14	34	17	32	0	17	32	28	20	13	35	14	34	25	23	14	34	6	42	13	35
51 Pelican Lakes Village	55	26	28	25	28	1	26	26	34	20	18	35	22	32	31	22	31	23	13	37	22	23
52 Pequot Lakes Village	220	80	121	89	127	0	80	129	113	101	73	140	74	137	106	106	103	106	42	131	76	101
53 Perry Lake Township	47	33	14	37	10	0	33	14	38	8	28	19	26	21	36	11	36	11	14	30	23	20
54 Platte Lake Township	49	29	18	30	17	1	29	17	31	14	29	18	30	17	33	12	29	15	12	28	18	21
55 Rabbit Lake Township	56	30	24	32	24	0	34	22	35	20	26	28	27	29	38	18	38	18	23	26	25	25
56 Roosevelt Township	88	47	32	52	33	1	49	36	57	27	45	38	47	36	53	28	49	33	25	43	39	39
57 Ross Lake Township	36	12	21	21	13	2	19	16	18	17	17	18	17	18	19	17	18	17	11	22	14	18
58 St. Mathias Township	111	78	24	84	24	1	81	26	92	18	76	30	76	29	86	21	87	21	28	69	36	56
59 Sibley Township	155	69	81	74	80	1	73	79	85	71	63	89	69	86	87	68	77	77	49	89	63	75
60 Timothy Township	54	12	38	15	38	0	14	38	23	29	13	41	11	41	21	30	18	34	15	33	23	23
61 Trommald Village	34	32	1	32	2	0	33	1	33	1	31	2	31	2	33	1	33	1	8	20	15	12
62 Watertown Township	155	57	92	70	83	1	68	86	75	80	53	100	56	98	73	81	88	65	45	83	45	85
63 Walford Township	21	15	5	16	4	1	17	4	18	2	16	4	15	4	19	2	17	4	2	15	3	14
Total	12139	5826	5844	6232	5710	65	6171	5725	7355	4553	5403	6481	5529	6346	7214	4656	6567	5266	2934	7528	3898	6614

KANDIYOHI COUNTY

SIXTH CONGRESSIONAL DISTRICT

1 Arctander	198	169	24	169	29	0	164	26	177	16	154	36	145	45	176	15	169	21	53	109	91	74
2 Burbank	128	81	43	90	36	1	87	36	97	28	82	41	77	46	95	30	88	35	27	65	49	42
3 Colfax	126	103	21	99	27	0	95	29	111	15	91	34	81	42	109	16	102	21	42	68	49	62
4 Dovre	294	196	87	185	102	2	188	180	214	70	159	126	168	115	208	75	198	87	77	156	94	145
5 East Lake Lillian	108	96	12	90	16	0	94	14	101	7	87	20	83	25	97	9	96	11	25	68	48	46
6 Edwards	107	68	38	67	39	1	66	38	78	26	51	54	54	49	72	32	72	30	23	66	34	52
7 Fahlun	175	125	48	124	51	0	129	45	136	38	122	52	124	51	133	41	132	41	56	98	82	75
8 Gennessee	168	112	50	111	53	1	106	58	125	36	109	55	102	59	119	44	114	48	39	106	66	79
9 Green Lake	271	172	94	165	104	2	174	94	197	74	159	117	155	114	192	77	183	82	88	143	96	149
10 Harrison	251	174	70	166	77	1	165	70	180	59	161	78	165	76	186	56	176	61	63	149	88	123
11 Holland	197	116	81	111	85	0	112	84	140	55	96	100	94	102	127	69	117	78	39	125	64	97
12 Irving	212	126	85	122	89	1	121	90	137	72	115	96	108	103	139	70	132	77	40	139	81	102
13 Kandiyohi	195	133	61	125	69	1	124	69	155	39	121	72	114	78	148	45	138	54	54	121	86	93
14 Lake Andrew	223	157	64	142	79	1	145	73	171	49	136	81	130	90	171	43	157	60	65	122	89	101
15 Lake Elizabeth	163	129	29	126	32	0	105	55	132	26	123	39	120	40	133	27	129	31	44	90	66	69
16 Lake Lillian	136	100	35	98	38	0	104	32	109	27	97	38	93	42	109	26	98	35	36	87	54	68
17 Mamre	188	111	75	110	74	1	111	75	124	61	98	87	97	90	122	64	116	69	47	110	77	86
18 New London	392	232	146	240	148	0	227	156	285	102	217	165	212	169	281	98	247	132	132	194	154	171
19 Norway Lake	149	120	25	126	22	0	125	21	128	18	118	27	110	35	128	16	125	19	36	87	57	67
20 Roseland	216	106	106	105	110	0	110	106	129	86	102	113	96	120	121	94	111	104	57	140	81	114
21 Roseville	128	69	57	68	58	1	60	64	85	42	57	66	57	68	74	52	72	53	21	83	39	65
22 St. Johns	156	112	39	110	43	1	111	42	120	35	94	60	93	60	123	29	108	47	35	105	55	83
23 Whitefield	231	163	61	161	68	2	169	60	177	51	158	67	156	71	175	53	173	55	70	126	90	106
24 Willmar	539	327	199	315	220	2	322	209	351	186	301	235	296	237	349	184	335	176	171	309	202	266
25 Atwater	420	193	215	189	228	0	176	237	243	171	161	248	168	240	234	172	211	194	108	250	162	202
26 Blomkest	72	44	27	45	26	0	45	27	52	19	42	29	41	31	48	23	47	25	17	45	29	32
27 Kandiyohi	139	77	60	75	64	1	76	60	92	44	67	69	65	69	91	44	84	52	31	95	49	77
28 Lake Lillian	156	113	35	107	47	1	107	45	123	31	102	50	100	49	119	33	118	35	40	92	70	65
29 New London	308	145	159	139	166	0	133	168	171	135	117	184	111	189	168	132	154	144	67	177	113	139
30 Pennock	111	79	32	67	43	0	64	47	82	29	59	52	60	51	79	32	78	32	30	69	56	52

Digitized by Google
Original from UNIVERSITY OF MICHIGAN

Generated on 2013-02-14 19:53 GMT / http://hdl.handle.net/2027/mdp.39015049797619
Creative Commons Zero (CC0) / http://www.hathitrust.org/access_use#cc-zero

Digitized by Google
Original from UNIVERSITY OF MICHIGAN

KANDIYOHI COUNTY — Continued

1962 GENERAL ELECTION RETURNS

SIXTH CONGRESSIONAL DISTRICT

NAMES OF TOWNSHIPS, VILLAGES, OR WARDS (In Alphabetical Order)	Total Ballots Cast and Counted	Rep. in Congress		Governor			Lieutenant Governor		Secretary of State		State Auditor		State Treasurer		Attorney General		R. R. & Wse. Comm.		Associate Justice Sup. Court		Associate Justice Sup. Court	
		A. G. Olson D.F.L.	R. J. Odegard Rep.	K. F. Rolvaag D.F.L.	E. L. Andersen Rep.	W. Braatz Ind. Govt.	A. M. Keith D.F.L.	C. D. Peterson Rep.	J. L. Donovan D.F.L.	N. A. McCrady Rep.	J. D. Nevin D.F.L.	S. King Rep.	C. W. Olson D.F.L.	V. Bjornson Rep.	W. F. Mondale D.F.L.	R. L. Kunzig Rep.	P. Rasmussen D.F.L.	R. M. Johnson Rep.	W. G. Dressel	W. P. Murphy Incumbent	E. L. Melin	J. C. Otis Incumbent
31 Prinsburg	190	43	140	47	140	2	48	138	66	121	37	147	39	148	53	132	47	141	49	104	65	93
32 Raymond	253	108	140	99	142	1	100	148	134	117	95	154	125	126	120	131	68	147	78	136	78	136
33 Regal	22	10	11	11	11	0	12	10	12	10	8	14	10	12	12	10	10	10	3	14	6	11
34 Spicer	252	117	124	115	132	1	119	128	145	100	99	147	107	139	141	106	136	108	74	147	98	126
35 Sunburg	74	43	31	41	32	0	40	32	46	28	35	37	34	40	44	26	41	31	21	42	34	25
City of Willmar																						
36 1st Ward, 1st Precinct	355	214	131	209	138	2	208	139	241	105	187	162	184	168	240	107	217	132	106	221	143	184
37 1st Ward, 2nd Precinct	243	158	78	164	77	1	161	77	178	58	147	94	129	107	177	62	166	72	67	154	85	131
38 2nd Ward, 1st Precinct	566	231	322	206	346	4	214	344	264	292	201	358	194	365	278	279	242	316	157	328	191	296
39 2nd Ward, 2nd Precinct	479	183	289	167	306	2	170	297	215	253	143	337	144	324	235	232	191	280	123	295	146	282
40 2nd Ward, 3rd Precinct	570	285	271	274	287	5	262	296	330	227	231	326	244	313	331	229	297	257	136	368	169	316
41 2nd Ward, 4th Precinct	301	149	151	137	162	1	134	167	177	122	121	179	119	182	175	125	148	151	186	201	100	189
42 3rd Ward, 1st Precinct	312	200	103	202	103	2	203	105	232	75	190	112	187	120	227	78	212	92	83	200	119	164
43 3rd Ward, 2nd Precinct	330	171	148	151	174	1	158	169	189	137	142	184	139	180	196	123	173	145	79	199	99	186
44 4th Ward 1st Precinct	668	388	266	377	284	0	372	289	443	218	326	336	326	337	453	208	409	253	188	418	234	376
45 4th Ward, 2nd Precinct	484	230	236	209	261	5	214	259	269	201	183	285	186	282	273	195	240	233	125	293	199	226
Willmar Total	4308	2209	1995	2096	2138	23	2096	2142	2538	1688	1871	2373	1852	2378	2585	1638	2295	1931	1250	2677	1485	2350
Total	11256	6478	4519	6256	4838	47	6230	4828	7363	3711	5701	5363	5642	5399	7281	3744	6677	4277	3108	6714	4137	5643

LAC QUI PARLE COUNTY

SIXTH CONGRESSIONAL DISTRICT

Townships of—																						
1 Agassiz	118	63	52	64	53	0	60	54	72	41	70	52	57	58	72	42	66	47	29	70	35	65
2 Arena	131	97	30	90	39	0	90	35	99	28	84	45	77	49	98	28	101	26	42	73	45	68
3 Augusta	103	50	51	47	55	0	49	54	55	47	34	59	39	63	51	48	49	50	16	75	30	64
4 Baxter	156	94	58	92	64	0	90	62	104	49	88	64	80	72	103	51	97	56	33	101	68	70
5 Camp Release	125	80	40	81	44	0	78	47	96	26	77	46	74	48	93	32	87	37	31	83	58	58
6 Cerro Gordo	174	83	85	78	96	0	81	91	94	76	81	90	76	96	92	77	85	86	70	72	65	75
7 Freeland	137	71	64	69	66	2	68	68	84	50	64	70	59	78	86	49	73	62	27	92	49	69
8 Garfield	160	107	51	105	54	0	101	56	114	44	95	62	92	66	112	45	110	46	35	101	50	85
9 Hamlin	162	97	63	81	81	0	79	81	108	52	84	76	81	79	102	54	95	62	40	101	58	86
10 Hantho	117	59	57	59	57	0	60	55	60	45	52	59	49	61	68	39	63	47	26	68	60	35
11 Lac Qui Parle	153	102	46	101	52	0	102	49	112	39	100	50	99	53	111	40	118	43	33	83	53	61
12 Lake Shore	201	124	78	110	87	2	98	95	136	61	89	106	98	103	137	58	124	72	42	132	87	88
13 Madison	199	131	65	118	77	2	123	74	144	54	106	91	93	103	135	56	127	65	44	134	64	114
14 Manfred	90	55	34	56	34	0	50	40	64	23	52	36	49	39	65	23	56	32	21	62	34	48

Generated on 2013-02-14 19:53 GMT / http://hdl.handle.net/2027/mdp.39015049797619
Creative Commons Zero (CC0) / http://www.hathitrust.org/access_use#cc-zero

15 Maxwell	150	70	76	70	77	1	69	79	85	64	63	86	61	89	76	73	79	69	40	91	64	71
16 Mehurin	114	64	47	60	53	1	54	57	74	37	55	56	51	61	65	44	64	44	23	71	34	60
17 Perry	113	54	57	55	56	1	50	58	66	42	47	61	43	67	59	49	51	57	25	72	33	63
18 Providence	182	102	76	102	80	0	103	77	120	58	97	83	98	81	113	68	108	71	26	129	61	94
19 Riverside	167	79	85	73	91	0	78	87	99	64	69	91	67	95	94	67	84	78	38	109	61	81
20 Ten Mile Lake	162	101	56	104	54	0	97	61	119	38	91	68	87	69	112	47	118	41	40	108	64	84
21 Walter	139	73	62	75	60	1	71	62	91	42	66	65	62	72	82	48	75	53	37	76	32	78
22 Yellow Bank	154	94	60	94	57	3	93	61	116	36	86	68	81	73	107	47	102	51	33	115	56	90
Villages of—																						
23 Bellingham	144	45	95	38	105	0	41	102	52	84	34	100	39	96	42	94	47	91	31	83	55	51
24 Boyd	162	65	91	70	87	3	64	91	96	60	58	98	51	106	91	68	88	70	36	100	57	79
25 Louisburg	46	28	18	31	15	0	22	24	32	13	24	21	23	22	34	10	26	16	17	23	19	19
26 Marietta	139	49	79	48	89	0	47	91	76	59	43	92	47	90	76	60	59	78	30	88	30	90
27 Nassau	90	45	39	44	43	0	38	49	55	29	33	49	36	49	46	37	46	38	20	48	29	41
28 Dawson City—1st Ward	216	98	113	88	121	1	85	127	109	86	96	113	88	121	93	92	102	105	39	139	63	112
29 Dawson City—2nd Ward	333	130	198	125	202	1	128	197	174	150	110	214	114	212	157	166	138	179	81	199	109	162
30 Dawson City—3rd Ward	285	96	185	93	185	1	96	181	122	153	82	194	91	186	118	160	107	170	60	176	86	116
31 Madison City—1st Ward	268	100	148	101	162	2	102	157	126	136	102	154	96	161	116	139	110	142	58	162	85	133
32 Madison City—2nd Ward	501	177	294	199	291	1	182	307	245	240	168	322	161	330	237	246	168	314	163	247	149	265
33 Madison City—3rd Ward	354	153	183	156	195	0	157	185	207	133	146	194	140	205	194	149	182	155	70	212	85	197
Total	5745	2836	2736	2777	2882	22	2706	2914	3406	2159	2536	3035	2459	3153	3237	2306	3005	2553	1356	3495	1928	2872

LINCOLN COUNTY

SIXTH CONGRESSIONAL DISTRICT

1 Alta Vista	161	110	44	106	49	2	109	48	122	37	108	49	94	64	118	38	108	48	38	110	49	98
2 Arco	74	38	32	35	36	0	36	35	47	24	36	36	33	39	44	25	43	28	18	42	29	33
3 Ash Lake	141	108	31	101	38	1	102	34	111	27	97	41	94	44	107	31	102	35	25	99	46	75
4 Diamond Lake	122	58	64	57	62	1	58	64	73	48	57	63	49	73	73	47	56	64	24	83	38	69
5 Drammen	112	69	38	61	48	1	62	45	82	24	61	46	54	53	74	31	64	42	32	64	29	60
6 Hansonville	107	81	24	77	29	0	74	32	85	21	77	28	74	33	77	28	75	28	9	25	6	26
7 Hendricks Township	153	78	68	88	64	1	82	59	108	44	87	63	75	77	102	45	95	50	36	84	40	78
8 Hendricks Village	407	127	258	132	266	0	121	270	173	211	121	267	118	273	164	212	129	246	112	206	121	190
9 Hope	227	115	103	125	102	0	118	100	162	62	102	117	109	114	148	68	134	80	35	142	60	116
10 Ivanhoe	406	240	141	245	147	1	245	141	280	109	220	167	208	174	256	129	240	138	78	264	86	251
11 Lake Benton Town	127	72	52	69	56	1	62	59	89	35	57	64	63	60	84	36	74	49	25	77	33	68
12 Lake Benton Village	384	163	201	177	195	1	173	193	227	139	157	207	143	223	215	146	188	163	71	228	93	206
13 Lake Stay	108	79	26	91	25	0	83	25	87	18	80	28	74	31	86	17	85	19	24	70	31	59
14 Limestone	133	104	22	105	28	0	104	26	110	20	106	26	93	39	108	18	108	22	27	85	32	77
15 Marble	155	110	40	109	41	4	109	42	122	29	99	53	94	59	118	31	115	35	27	109	43	87
16 Marshfield	132	83	48	75	57	0	77	53	104	26	75	56	67	63	98	34	84	46	27	91	26	93
17 Royal	171	138	25	133	31	2	132	29	137	24	126	38	118	47	141	19	138	21	36	106	51	97
18 Shaokatan	162	87	70	90	71	0	86	73	105	53	83	76	79	87	96	59	82	74	40	87	53	77
19 Tyler	559	224	292	224	319	2	206	315	280	250	180	338	179	351	249	262	227	280	91	301	124	267
20 Verdi	140	74	63	78	60	2	80	55	97	41	68	67	62	76	86	51	78	59	54	70	43	78
Total	3981	2159	1642	2178	1724	19	2119	1698	2601	1242	1997	1830	1880	1980	2444	1327	2225	1527	829	2343	1033	2105

Digitized by Google
Original from UNIVERSITY OF MICHIGAN

Generated on 2013-02-14 19:53 GMT / http://hdl.handle.net/2027/mdp.39015049797619
Creative Commons Zero (CC0) / http://www.hathitrust.org/access_use#cc-zero

Digitized by Google
Original from UNIVERSITY OF MICHIGAN

LYON COUNTY — 1962 GENERAL ELECTION RETURNS — SIXTH CONGRESSIONAL DISTRICT

	NAMES OF TOWNSHIPS, VILLAGES, OR WARDS (In Alphabetical Order)	Total Ballots Cast and Counted	Rep. in Congress		Governor			Lieutenant Governor		Secretary of State		State Auditor		State Treasurer		Attorney General		R. R. & Wse. Comm.		Associate Justice Sup. Court		Associate Justice Sup. Court	
			A. G. Olson D.F.L.	R. J. Odegard Rep.	K. F. Rolvaag D.F.L.	E. L. Andersen Rep.	W. Braatz Ind. Govt.	A. M. Keith D.F.L.	C. D. Peterson Rep.	J. L. Donovan D.F.L.	N. A. McCrady Rep.	J. D. Nevin D.F.L.	S. King Rep.	C. W. Olson D.F.L.	V. Bjornson Rep.	W. F. Mondale D.F.L.	R. L. Kunzig Rep.	P. Rasmussen D.F.L.	R. M. Johnson Rep.	W. G. Dressel	W. P. Murphy Incumbent	E. L. Melin	J. C. Otis Incumbent
1	Amiret Township	151	77	71	76	74	1	78	71	96	51	72	76	68	82	94	53	80	67	29	96	50	73
2	Clifton Township	138	92	45	84	54	0	88	48	109	28	80	57	75	64	104	33	75	41	37	83	49	69
3	Coon Creek Township	131	75	52	79	52	0	74	53	91	37	67	62	67	61	103	27	83	38	23	78	36	71
4	Custer Township	96	67	33	66	30	0	65	39	77	26	57	45	60	43	76	27	64	39	27	68	36	59
5	Eidsvold Township	120	78	35	80	40	0	77	38	89	27	73	42	63	54	86	28	80	34	31	73	40	62
6	Fairview Township	193	127	65	116	77	3	132	58	159	35	128	61	121	74	142	48	150	43	34	127	58	98
7	Grandview Township	163	110	54	122	40	1	121	40	138	25	108	53	83	78	138	27	125	32	26	114	46	96
8	Island Lake Township	113	73	37	81	32	0	77	33	87	26	73	39	60	53	89	22	82	27	27	70	40	58
9	Lake Marshall Township	242	114	126	126	116	0	125	115	156	83	108	130	106	138	150	86	136	103	49	179	74	149
10	Lucas Township	142	70	69	65	76	1	68	71	87	51	67	72	61	81	93	46	76	60	26	98	43	77
11	Lynd Township	146	73	71	65	81	0	65	79	80	64	59	86	58	88	76	66	68	72	32	90	34	89
12	Lyons Township	106	61	44	61	45	0	62	44	63	42	58	49	60	47	65	40	61	45	25	66	36	50
13	Monroe Township	139	84	52	79	60	0	83	54	92	45	76	59	74	62	99	39	87	49	32	95	46	78
14	Nordland Township	118	57	59	61	57	0	56	62	70	50	52	65	38	80	70	47	61	53	26	81	32	74
15	Rock Lake Township	104	50	52	51	53	0	45	56	56	48	39	61	39	63	53	50	50	50	23	66	32	57
16	Shelburne Township	125	57	63	63	59	3	63	60	75	47	54	67	49	75	84	37	73	46	24	82	30	76
17	Sodus Township	121	60	61	64	57	0	64	55	77	44	65	55	62	58	76	42	68	50	38	72	41	66
18	Stanley Township	115	61	50	69	46	0	70	41	92	21	60	51	57	57	87	24	73	39	28	69	39	55
19	Vallers Township	159	114	44	108	50	1	109	48	129	28	111	45	95	63	130	27	115	40	31	106	41	87
20	Westerheim Township	179	115	54	118	51	0	120	48	132	38	105	65	89	81	132	37	124	42	26	127	56	98
21	Balaton Village	295	90	204	95	200	3	98	199	127	171	82	215	83	212	114	183	98	193	80	179	94	159
22	Cottonwood Village	327	135	177	145	170	2	139	175	174	133	120	190	120	192	189	122	152	155	64	195	117	146
23	Florence Village	31	15	13	16	15	0	11	17	21	9	14	13	14	15	20	8	17	12	9	16	21	6
24	Garvin Village	92	39	49	39	53	0	39	50	53	32	37	51	34	53	50	35	43	42	15	52	30	39
25	Ghent Village	145	92	51	108	37	1	107	30	130	12	99	37	76	66	120	21	110	28	23	100	39	79
26	Lynd Village	90	34	50	39	50	1	35	49	47	40	34	51	43	46	50	39	39	47	18	56	21	55
27	Marshall City—1st Ward	622	223	386	256	366	1	259	354	318	297	216	398	206	406	318	298	259	345	124	421	180	356
28	Marshall City—2nd Ward	870	378	453	400	464	6	410	437	498	355	361	495	342	518	486	366	424	419	180	601	267	499
29	Marshall City—3rd Ward	1013	349	636	381	625	7	378	612	503	490	323	667	313	682	503	482	421	566	216	675	259	638
30	Minneota Village	542	259	265	271	266	5	266	263	337	200	233	294	192	354	312	213	284	238	87	379	152	305
31	Russell Village	150	50	100	50	100	0	46	100	71	78	39	106	39	110	86	65	57	88	45	83	48	77
32	Taunton Village	78	58	21	55	23	0	59	18	62	14	51	24	46	28	58	16	55	17	10	54	19	44
33	Tracy City—1st Ward	679	250	410	263	415	1	264	406	343	329	224	441	230	445	370	305	290	380	157	443	189	416
34	Tracy City—2nd Ward	334	152	170	156	177	1	157	172	205	126	144	187	143	187	199	134	160	166	72	233	95	211
	Totals	8067	3739	4152	3908	4111	38	3910	3995	4844	3102	3489	4409	3266	4716	4822	3093	4140	3666	1694	5327	2392	4571

Generated on 2013-02-14 19:53 GMT / http://hdl.handle.net/2027/mdp.39015049797619
Creative Commons Zero (CC0) / http://www.hathitrust.org/access_use#cc-zero

MEEKER COUNTY — SIXTH CONGRESSIONAL DISTRICT

1 Acton Township	175	95	78	87	87	0	84	87	111	61	75	97	74	99	114	56	96	63	52	98	77	74
2 Cedar Mills Township	209	95	105	98	106	2	93	114	109	96	86	120	83	123	106	98	99	105	84	98	102	79
3 Collinwood Township	280	101	174	103	175	1	92	102	139	137	86	189	87	188	133	149	112	158	84	161	112	133
4 Cosmos Township	109	70	34	70	37	1	63	44	80	26	58	49	63	43	73	32	71	35	37	58	43	50
5 Danielson Township	197	113	81	102	93	0	102	95	136	61	93	103	90	105	129	68	113	82	51	126	68	101
6 Darwin Township	157	89	63	90	65	2	87	69	104	51	83	72	83	72	93	59	88	62	43	96	54	80
7 Dassel Township	287	149	124	145	140	1	135	149	169	113	130	155	129	156	171	112	143	140	91	157	115	131
8 Ellsworth Township	166	55	106	58	104	2	54	109	65	98	47	118	47	116	64	96	63	98	57	87	56	85
9 Forest City Township	256	146	100	144	98	2	143	97	155	85	126	111	132	104	153	90	138	93	80	124	98	102
10 Forest Prairie Township	224	138	84	142	79	3	139	85	171	52	116	108	115	108	161	63	153	69	56	140	79	112
11 Greenleaf Township	202	88	108	86	113	1	83	118	103	94	81	116	73	125	97	101	89	107	73	96	86	88
12 Harvey Township	177	100	71	99	73	4	95	80	116	61	96	78	89	85	110	64	101	74	63	98	65	90
13 Kingston Village	417	233	175	233	181	1	234	180	271	138	223	189	227	196	265	145	241	172	144	230	173	181
14 Litchfield Township	229	101	121	94	135	0	92	131	128	94	84	139	83	142	122	101	113	111	78	123	90	107
15 Manannah Township	186	125	56	124	56	5	124	62	143	42	113	73	106	78	138	47	132	51	50	111	68	92
16 Swede Grove Township	188	98	85	92	92	0	87	99	107	78	85	100	81	104	107	76	97	87	57	107	77	87
17 Union Grove Township	203	125	73	91	110	0	98	99	140	58	92	104	92	107	132	64	122	73	53	117	68	98
18 Cedar Mills Village	32	19	12	18	14	0	18	11	25	7	15	15	15	16	22	9	18	11	11	13	11	13
19 Cosmos Village	213	89	117	88	120	2	82	126	106	101	74	133	71	137	100	102	86	119	63	112	67	107
20 Darwin Village	116	59	51	60	54	0	56	56	66	47	57	57	54	59	64	50	61	54	29	68	53	42
21 Dassel Village	425	118	296	116	302	2	122	294	158	261	108	313	110	313	168	250	135	285	150	227	170	208
22 Eden Valley Village	197	88	100	94	97	0	89	100	125	68	76	111	84	107	108	81	101	79	32	138	49	115
23 Grove City Village	253	101	145	100	153	0	98	149	131	116	88	159	83	161	124	120	110	134	77	127	100	105
24 Kingston Village	69	32	35	30	38	1	32	36	43	26	33	35	31	38	37	31	39	29	23	39	31	32
25 City of Litchfield—1st Ward	823	322	475	322	482	9	304	501	411	390	273	530	274	529	405	396	334	467	225	487	266	457
26 2nd Ward	828	338	488	330	484	6	326	477	424	377	302	511	287	522	395	408	360	435	244	481	302	427
27 3rd Ward	493	163	305	169	312	4	152	329	219	262	153	330	143	337	205	271	180	291	166	250	190	235
28 Watkins Village	275	159	105	158	108	0	152	105	184	77	129	131	136	120	169	83	167	88	54	172	74	144
Totals	7386	3409	3767	3343	3908	49	3236	3904	4139	3077	2982	4246	2942	4290	3965	3222	3562	3572	2227	4141	2744	3575

MILLE LACS COUNTY — SIXTH CONGRESSIONAL DISTRICT

1 Bogus Township	271	114	154	141	125	3	133	135	178	92	128	140	118	151	177	92	153	112	69	173	109	137
2 Borgholm Township	281	130	141	154	122	3	143	134	181	92	140	136	138	138	184	93	162	113	75	155	110	118
3 Bradbury Township	69	46	20	51	17	0	50	16	58	8	47	18	46	21	51	13	51	14	25	34	27	32
4 Dailey Township	73	35	35	39	31	2	43	28	48	22	41	30	40	31	51	21	41	30	20	41	33	30
5 Eastside Township	150	64	77	74	72	1	72	75	91	57	58	84	66	80	86	58	80	67	34	91	53	76
6 Greenbusch Township	280	131	148	170	108	1	162	112	181	87	157	118	146	130	181	94	168	105	64	180	114	126
7 Hayland Township	102	69	30	72	29	0	73	27	78	22	65	34	63	37	83	19	74	26	29	52	35	52
8 Isle Harbor	139	60	57	74	64	0	69	68	81	54	65	72	58	80	84	54	75	59	42	72	55	59
9 Kathio Township	215	104	93	112	95	3	110	88	136	67	104	95	109	89	123	76	116	80	44	126	58	116
10 Lewis Township	13	6	7	9	4	0	8	5	12	1	10	3	8	5	11	2	10	3	2	9	5	7
11 Milaca Township	277	162	106	182	94	0	172	85	207	72	167	104	172	107	207	63	189	81	62	173	108	120
12 Milo Township	329	106	213	139	186	1	126	191	179	144	113	210	117	205	171	150	142	173	88	182	129	143
13 Mudgett Township	31	13	16	14	16	0	13	16	16	13	13	17	13	17	14	14	14	16	8	14	14	7
14 Onamia Township	182	101	74	99	78	2	106	71	124	55	97	81	97	81	116	60	109	67	51	113	69	99
15 Page Township	141	100	35	112	26	0	108	28	117	20	96	41	101	36	121	17	113	23	40	78	54	65
16 Princeton Township	433	151	275	211	212	4	200	224	243	183	184	239	178	243	231	190	213	207	117	263	185	199
17 South Harbor Township	219	92	122	106	110	1	107	104	135	80	101	113	101	109	125	88	121	89	63	120	90	99

Digitized by Google
Original from UNIVERSITY OF MICHIGAN

Generated on 2013-02-14 19:53 GMT / http://hdl.handle.net/2027/mdp.39015049797619
Creative Commons Zero (CC0) / http://www.hathitrust.org/access_use#cc-zero

Digitized by Google

Original from UNIVERSITY OF MICHIGAN

MILLE LACS COUNTY — Continued

1962 GENERAL ELECTION RETURNS

SIXTH CONGRESSIONAL DISTRICT

NAMES OF TOWNSHIPS, VILLAGES, OR WARDS (In Alphabetical Order)	Total Ballots Cast and Counted	Rep. in Congress		Governor			Lieutenant Governor		Secretary of State		State Auditor		State Treasurer		Attorney General		R. R. & Wse. Comm.		Associate Justice Sup. Court		Associate Justice Sup. Court	
		A. G. Olson D.F.L.	R. J. Odegard Rep.	K. F. Rolvaag D.F.L.	E. L. Andersen Rep.	W. Braatz Ind. Govt.	A. M. Keith D.F.L.	C. D. Peterson Rep.	J. L. Donovan D.F.L.	N. A. McCrady Rep.	J. D. Nevin D.F.L.	S. King Rep.	C. W. Olson D.F.L.	V. Bjornson Rep.	W. F. Mondale D.F.L.	R. L. Kunzig Rep.	P. Rasmussen D.F.L.	R. M. Johnson Rep.	W. G. Dressel	W. P. Murphy Incumbent	E. L. Melin	J. C. Otis Incumbent
18 Bock Village	46	18	22	16	28	1	18	27	23	20	16	27	16	27	21	15	19	24	8	25	14	18
19 Foreston Village	128	68	53	81	40	2	78	43	89	37	71	49	70	50	82	39	78	41	25	71	33	64
20 Isle Village	238	76	151	94	137	1	86	144	116	112	75	151	80	149	108	118	91	136	64	123	83	108
21 Milaca Village	948	284	637	357	574	6	339	591	463	466	282	639	293	637	474	442	374	541	237	551	350	449
22 Onamia Village	324	131	176	132	182	5	144	165	170	134	127	183	133	176	169	136	147	155	67	189	99	154
23 Pease Village	94	11	82	12	82	0	12	81	27	63	10	83	10	82	33	59	21	68	17	55	26	50
24 Princeton Village	1046	240	782	406	613	10	383	642	515	502	331	688	346	670	485	521	402	595	221	652	324	499
25 Wakhon Village	85	32	43	40	41	0	36	44	47	32	34	45	36	45	39	38	36	43	14	52	27	37
Totals	6114	2344	3549	2897	3086	46	2791	3144	3515	2435	2532	3400	2555	3396	3427	2472	2999	2868	1486	3594	2204	2864

MORRISON COUNTY

SIXTH CONGRESSIONAL DISTRICT

1 Agram	74	42	29	41	33	0	43	30	50	24	44	26	40	32	44	26	43	27	15	44	18	40
2 Belle Prairie	434	221	204	218	201	2	221	203	262	162	192	228	196	228	250	175	229	197	85	299	125	252
3 Bellevue	184	119	59	131	49	1	116	59	132	47	104	73	107	72	126	51	125	52	43	115	50	101
4 Buckman	206	112	87	130	72	3	125	75	145	54	98	99	110	93	135	64	134	68	56	120	52	125
5 Buh	168	104	55	113	52	0	99	60	130	26	84	72	90	68	114	42	108	48	44	92	52	86
6 Clough	42	20	21	18	22	0	20	22	23	17	20	21	21	21	21	20	21	20	10	27	12	24
7 Culdrum	177	106	67	122	49	1	113	58	135	39	107	66	101	72	121	52	117	46	31	86	67	80
8 Cushing	139	72	62	71	65	0	72	66	80	55	67	69	66	69	77	56	74	58	29	82	37	81
9 Darling	197	95	98	93	99	3	92	103	110	76	91	104	83	107	112	81	101	94	51	124	74	101
10 Elmdale	263	179	74	173	88	1	165	94	200	60	155	101	155	104	186	70	184	75	69	165	107	127
11 Granite	127	59	59	87	38	0	73	51	87	39	66	57	59	61	80	41	77	41	36	58	34	62
12 Green Prairie	202	106	92	104	95	2	108	90	128	73	102	96	101	99	116	79	112	84	51	134	55	130
13 Hillman	64	42	20	44	17	1	42	19	54	8	42	20	38	24	49	12	43	17	23	26	20	30
14 Lakin	130	76	51	78	50	5	82	48	87	43	75	55	73	57	84	43	84	46	34	82	36	78
15 Leigh	51	25	24	25	24	0	26	23	32	18	23	26	23	26	30	16	28	20	16	29	22	21
16 Little Falls	240	134	102	146	90	4	150	89	170	68	135	102	140	97	171	67	147	89	55	163	60	158
17 Morrill	178	100	67	109	57	4	102	65	119	49	80	81	88	80	112	56	103	64	33	100	42	91
18 Motley	42	26	15	26	15	0	24	17	28	14	21	20	22	20	29	12	27	14	9	23	18	17
19 Mt. Morris	48	30	17	32	15	0	29	17	33	13	29	18	30	17	31	16	30	17	14	26	21	18
20 Parker	160	77	76	82	75	0	75	78	100	57	66	88	66	94	95	62	83	71	21	105	40	87
21 Piers	159	93	62	105	49	2	108	45	125	29	89	60	88	65	120	32	119	34	35	99	50	86
22 Pike Creek	363	256	96	266	87	4	263	93	281	67	229	111	240	107	273	69	260	87	84	210	106	180
23 Platte	122	78	40	74	45	2	78	44	82	40	74	46	76	46	79	41	77	41	26	73	38	59
24 Pulaski	95	77	9	81	8	4	77	9	85	4	75	11	76	8	77	7	78	8	23	46	27	41
25 Rail Prairie	47	25	22	33	14	0	31	16	35	11	26	20	26	18	28	18	28	16	10	28	14	26

Generated on 2013-02-14 19:53 GMT / http://hdl.handle.net/2027/mdp.39015049797619
Creative Commons Zero (CC0) / http://www.hathitrust.org/access_use#cc-zero

26 Richardson	102	43	54	49	48	3	45	51	61	35	49	48	46	50	55	43	53	44	26	59	39	47
27 Ripley	179	125	48	127	49	2	126	51	133	40	122	51	117	51	131	40	129	44	44	102	63	92
28 Rosing	25	8	16	9	15	1	8	14	11	13	8	16	9	15	9	15	11	13	4	16	7	14
29 Scandia Valley	219	92	119	114	100	3	107	107	124	91	97	119	96	119	117	99	106	109	55	119	58	119
30 Swan River	301	226	56	232	51	4	220	63	239	44	202	76	191	80	208	55	229	50	54	153	113	105
31 Swanville	211	136	68	126	77	1	126	73	139	63	120	82	116	84	130	69	127	69	50	131	67	104
32 Two Rivers	175	122	41	120	40	2	103	42	134	29	99	58	92	65	114	40	109	36	31	75	30	71
33 Bowlus Village	138	94	33	95	32	2	80	30	105	21	82	36	87	33	89	24	88	21	17	55	17	41
34 Buckman Village	93	47	36	51	38	2	55	31	71	18	42	44	44	43	67	19	56	30	19	65	15	57
35 Elmdale Village	57	49	7	46	8	0	40	10	47	7	43	7	41	6	47	2	48	2	11	32	14	27
36 Flensburg Village	141	105	29	113	19	2	106	22	112	18	87	41	90	38	108	19	108	19	31	72	41	59
37 Genola Village	37	18	15	19	17	0	16	19	29	6	17	15	18	17	25	7	24	10	9	19	5	22
38 Harding Village	60	51	8	47	10	1	48	9	53	5	49	8	48	9	52	5	53	4	7	35	16	24
39 Hillman Village	23	14	8	12	11	0	12	10	18	5	14	7	13	9	14	7	14	7	6	13	8	11
40 Lastrup Village	67	37	26	35	28	0	31	31	50	14	30	31	29	32	42	20	36	24	13	34	14	28
41 Motley Village	144	64	79	69	72	2	71	71	83	60	63	78	59	82	78	63	71	70	41	75	73	42
42 Pierz Village	402	148	214	212	171	4	162	199	216	148	134	224	150	212	180	167	173	185	63	231	76	209
43 Randall Village	233	89	136	85	142	4	80	150	114	114	70	159	72	155	103	122	93	136	68	126	72	119
44 Royalton Village	241	137	90	143	82	2	129	92	164	65	108	114	114	107	151	74	146	73	51	140	56	129
45 Sobieski Village	101	87	11	78	19	3	75	19	88	8	74	21	75	17	82	9	86	9	19	58	20	53
46 Swanville Village	151	44	99	42	101	2	47	98	63	84	41	106	38	105	59	88	52	91	35	84	52	66
47 Upsala Village	168	81	82	76	88	1	74	92	97	69	71	93	73	92	99	65	91	74	43	98	67	75
City of Little Falls—																						
48 1st Ward, 1st Precinct	641	238	386	264	365	3	233	389	365	261	217	403	227	395	367	255	253	367	101	462	122	442
49 1st Ward, 2nd Precinct	519	250	248	264	248	1	270	236	324	184	241	267	226	280	305	201	267	236	100	360	343	105
50 2nd Ward	550	267	261	282	257	3	274	262	328	209	231	301	253	267	309	222	287	245	108	362	136	337
51 3rd Ward	859	516	304	519	315	7	533	296	561	274	490	341	495	333	575	251	544	274	178	546	233	487
52 4th Ward	600	311	261	322	264	2	327	254	375	207	306	274	304	272	366	214	332	248	115	402	151	354
Little Falls Total	3169	1582	1460	1651	1449	16	1637	1437	1953	1135	1485	1586	1505	1567	1922	1143	1683	1370	602	2132	985	1725
Totals	10349	5673	4243	5953	4076	96	5732	4195	6817	3185	5201	4690	5238	4673	6442	3403	6018	3824	2202	6280	3085	5340

REDWOOD COUNTY

SIXTH CONGRESSIONAL DISTRICT

Towns of—																						
1 Brookville	143	38	101	40	102	0	36	105	48	94	30	113	30	115	44	97	40	102	34	83	41	79
2 Charlestown	127	50	71	46	78	1	46	80	63	62	43	81	37	87	57	66	58	65	36	74	42	71
3 Delhi	154	78	72	74	80	0	76	78	88	66	73	81	68	85	89	65	72	79	35	99	38	94
4 Gales	98	40	56	38	60	0	41	57	57	38	34	64	32	66	62	26	42	55	26	66	33	56
5 Granite Rock	115	51	58	55	56	1	48	50	70	44	55	55	43	65	58	59	53	45	27	70	44	50
6 Honner	47	18	25	18	25	0	16	31	20	25	15	31	15	30	18	28	19	27	8	27	12	23
7 Johnsonville	97	41	51	46	49	1	41	48	52	34	34	52	33	56	56	34	45	42	28	44	36	37
8 Kintire	118	66	46	72	44	1	71	46	82	35	62	55	56	60	80	34	76	41	32	65	43	54
9 Lamberton	131	48	77	49	81	0	48	82	101	29	46	83	39	90	54	75	56	74	42	82	41	70
10 Morgan	163	53	106	53	106	4	53	110	73	88	54	107	49	113	70	91	50	112	37	102	83	58
11 New Avon	114	40	70	47	66	1	45	68	60	53	44	67	38	74	56	56	48	64	24	75	29	67
12 North Hero	101	40	57	36	64	0	40	61	47	54	36	65	30	71	46	54	41	60	28	65	29	65
13 Paxton	165	57	100	66	98	0	67	96	90	73	55	108	51	113	83	80	68	91	31	115	52	95
14 Redwood Falls	147	40	103	42	105	0	43	103	65	81	35	111	31	116	57	89	48	96	35	101	42	96
15 Sheridan	118	52	58	59	56	0	58	55	69	42	50	62	44	68	70	38	60	51	29	72	36	65
16 Sherman	101	29	67	26	72	0	26	72	39	59	19	78	19	79	39	60	30	67	21	67	29	56
17 Springdale	111	68	40	71	39	1	70	39	81	29	56	52	56	54	80	29	64	43	33	67	39	60

Digitized by Google
Original from UNIVERSITY OF MICHIGAN

Generated on 2013-02-14 19:53 GMT / http://hdl.handle.net/2027/mdp.39015049797619
Creative Commons Zero (CC0) / http://www.hathitrust.org/access_use#cc-zero

Digitized by Google
Original from UNIVERSITY OF MICHIGAN

REDWOOD COUNTY — Continued

1962 GENERAL ELECTION RETURNS

SIXTH CONGRESSIONAL DISTRICT

NAMES OF TOWNSHIPS, VILLAGES, OR WARDS (In Alphabetical Order)	Total Ballots Cast and Counted	Rep. in Congress		Governor			Lieutenant Governor		Secretary of State		State Auditor		State Treasurer		Attorney General		R. R. & Wse. Comm.		Associate Justice Sup. Court		Associate Justice Sup. Court	
		A. G. Olson D.F.L.	R. J. Odegard Rep.	K. F. Rolvaag D.F.L.	E. L. Andersen Rep.	W. Braatz Ind. Govt.	A. M. Keith D.F.L.	C. D. Peterson Rep.	J. L. Donovan D.F.L.	N. A. McGrady Rep.	J. D. Nevin D.F.L.	S. King Rep.	C. W. Olson D.F.L.	V. Bjornson Rep.	W. F. Mondale D.F.L.	R. L. Kunzig Rep.	P. Rasmussen D.F.L.	R. M. Johnson Rep.	W. G. Dressel	W. P. Murphy Incumbent	E. L. Melin	J. C. Otis Incumbent
18 Sundown	147	50	88	54	93	0	56	89	69	78	49	97	45	102	65	79	62	83	33	82	37	78
19 Swedes	92	86	6	77	15	0	78	12	83	8	77	13	77	15	80	10	85	7	24	47	26	42
20 Three Lakes	113	29	82	33	79	0	32	81	42	71	28	85	24	89	44	69	33	79	29	68	37	64
21 Underwood	109	46	57	45	63	0	44	60	66	39	41	65	34	72	63	44	57	54	36	59	31	64
22 Vail	119	54	60	54	64	1	50	65	65	52	56	59	50	66	59	52	59	54	27	70	25	70
23 Vesta	131	50	78	46	84	1	53	78	61	65	50	78	47	84	63	66	57	71	35	81	41	73
24 Waterbury	134	57	70	52	73	3	52	77	68	58	45	82	43	85	62	65	59	65	43	55	41	60
25 Westline	105	65	37	62	43	0	58	44	72	30	56	46	50	53	73	24	70	32	29	61	28	61
26 Willow Lake	121	74	46	76	45	0	75	46	78	43	68	52	66	55	78	40	75	44	15	85	26	66
Villages of—																						
27 Belview	170	75	87	74	94	2	70	93	87	78	61	102	68	99	86	78	83	82	43	96	47	86
28 Clements	127	39	80	36	85	2	37	84	56	67	32	90	32	90	54	68	39	84	32	73	34	75
29 Delhi	47	24	19	24	23	0	25	22	29	18	21	26	24	23	28	19	25	22	11	30	17	25
30 Lamberton	437	126	282	114	321	1	123	309	165	267	97	330	87	343	154	271	133	291	93	274	109	257
31 Lucan	115	48	56	46	65	0	47	60	66	43	42	63	34	73	59	47	54	54	63	32	25	54
32 Milroy	112	43	61	41	64	3	44	62	54	54	33	74	35	74	53	54	47	58	26	67	35	51
33 Morgan	385	88	267	96	280	1	97	276	136	231	73	296	77	293	129	235	111	254	74	225	87	218
34 North Redwood	63	23	35	31	31	0	24	35	32	28	26	33	27	31	31	27	28	30	13	34	20	29
35 Revere	70	25	43	24	45	0	22	47	30	39	24	44	20	50	25	44	26	43	12	49	25	36
36 Sanborn	172	47	116	49	120	1	54	116	71	99	38	131	39	129	66	103	62	106	36	104	47	94
37 Seaforth	62	34	24	29	33	0	31	30	42	17	32	30	27	32	35	23	36	22	7	38	16	27
38 Vesta	136	38	92	38	94	0	41	93	46	87	39	89	41	89	51	82	43	89	35	65	37	61
39 Wabasso	301	130	155	128	166	0	117	175	158	133	113	177	109	182	157	133	143	144	53	197	75	177
40 Walnut Grove	337	105	223	102	233	1	111	221	143	189	99	231	101	230	139	193	119	212	85	203	100	192
41 Wanda	52	35	12	35	17	0	36	16	39	13	32	20	34	17	38	14	37	15	10	32	17	23
City of Redwood Falls—																						
42 1st Ward	429	125	284	130	293	1	123	297	159	262	108	307	102	316	153	264	129	285	95	287	111	266
43 2nd Ward	657	145	482	186	455	1	191	454	246	398	163	489	163	477	249	387	652	428	165	409	178	388
44 3rd Ward	833	207	606	217	605	6	203	617	297	528	174	645	174	647	299	520	245	569	188	544	190	540
Totals	7626	2677	4606	2737	4764	34	2719	4740	3565	3901	2418	5019	2301	5158	3412	3992	3439	4391	1818	4641	2131	4273

RENVILLE COUNTY

SIXTH CONGRESSIONAL DISTRICT

1 Brandon	166	96	67	98	66	0	102	63	111	55	91	74	88	77	111	53	98	66	43	108	73	77
2 Beaver Falls	112	59	48	56	53	1	56	53	69	39	56	52	55	54	71	37	75	53	37	64	39	60
3 Birch Cooley	164	99	63	97	65	1	99	65	108	56	90	74	89	75	110	53	102	61	52	103	59	94
4 Bird Island	131	86	41	74	55	0	84	44	94	32	78	48	74	49	91	34	82	38	35	75	38	71

Generated on 2013-02-14 19:53 GMT / http://hdl.handle.net/2027/mdp.39015049797619
Creative Commons Zero (CC0) / http://www.hathitrust.org/access_use#cc-zero

5 Boon Lake	137	44	91	47	88	1	42	92	65	70	36	101	33	102	50	83	51	84	43	78	59	62
6 Brookfield	139	70	63	66	71	2	69	68	90	48	59	78	57	81	83	55	73	65	48	82	49	80
7 Cairo	131	26	99	29	98	2	29	96	54	69	20	103	23	104	48	77	43	81	29	79	35	74
8 Camp	114	34	77	30	81	2	31	82	47	64	30	82	25	87	43	68	39	74	35	61	46	50
9 Crooks	136	84	52	82	53	1	76	60	100	36	72	64	65	71	91	43	76	63	26	98	35	88
10 Emmet	129	71	55	73	54	1	73	53	88	40	63	64	58	69	85	41	75	51	33	81	48	65
11 Ericson	192	83	103	90	101	0	89	100	120	68	81	107	75	110	110	78	94	94	52	117	71	100
12 Flora	139	68	67	73	63	1	69	66	78	58	61	75	57	77	72	56	68	67	25	91	35	78
13 Hawk Creek	146	86	58	87	56	0	89	51	99	42	80	62	73	69	91	46	91	50	33	94	51	73
14 Hector	187	85	98	82	103	2	86	99	109	73	71	114	66	119	100	81	87	93	58	102	68	90
15 Henryville	145	107	26	119	26	0	121	22	123	22	116	29	111	31	109	22	119	19	33	87	43	75
16 Kingman	160	105	52	109	50	1	100	58	120	37	91	69	95	65	119	39	112	47	32	106	49	87
17 Martinsburg	125	58	63	55	69	0	52	70	76	45	53	69	51	71	79	40	55	65	46	63	55	60
18 Melville	151	86	62	92	58	1	84	66	98	51	77	72	77	72	97	52	97	53	32	93	49	77
19 Norfolk	129	84	41	89	40	0	8	40	105	24	82	46	81	46	97	32	79	38	37	82	40	80
20 Osceola	149	79	68	72	73	3	78	70	90	57	72	77	62	86	94	54	80	67	59	73	68	64
21 Palmyra	194	62	128	59	132	1	53	139	83	108	43	148	38	153	73	114	61	129	71	103	92	83
22 Preston Lake	146	44	99	49	93	2	48	96	68	74	39	102	35	109	61	84	60	83	41	86	47	80
23 Sacred Heart	226	135	83	135	87	3	138	83	153	67	121	97	118	103	151	68	140	79	65	129	81	113
24 Troy	178	88	84	88	86	1	94	81	102	70	88	86	78	98	109	67	93	83	49	112	64	94
25 Wang	181	96	79	97	80	1	92	82	126	51	84	92	83	97	109	65	104	72	42	114	64	92
26 Wellington	156	53	94	54	100	0	55	98	84	70	48	106	42	111	75	78	62	90	46	101	72	74
27 Winfield	148	82	58	89	55	2	83	62	103	42	80	63	74	71	96	47	89	54	44	87	58	71
28 Bird Island Village	587	322	229	334	236	9	316	245	383	178	295	262	301	254	364	194	338	215	142	343	151	314
29 Buffalo Lake Village	325	78	230	82	237	3	77	235	119	195	60	253	64	255	115	200	94	220	85	168	92	162
30 Danube Village	242	57	183	62	178	2	63	180	90	149	77	160	60	181	79	160	74	165	64	143	82	125
31 Fairfax Village	632	220	374	224	403	1	216	392	295	311	174	439	178	426	271	336	244	357	160	345	184	333
32 Franklin Village	281	126	147	126	154	1	122	157	150	128	112	163	111	164	144	134	135	144	82	162	96	145
33 Hector Village	645	210	395	211	418	6	215	414	294	322	182	438	180	437	283	335	232	389	200	328	241	295
34 Morton Village	255	131	107	135	116	1	130	115	149	101	121	126	125	122	151	92	139	107	67	141	77	131
35 Olivia Village	1076	472	561	475	576	11	499	555	618	441	431	614	439	613	605	448	526	519	227	715	295	642
36 Renville City	498	172	310	165	320	2	162	322	221	259	133	249	138	340	199	271	183	298	114	264	149	264
37 Sacred Heart Village	319	114	194	104	210	1	112	200	153	160	97	213	102	213	143	164	123	187	82	184	101	166
Total	8971	3972	4649	4009	4804	66	3988	4774	5035	3712	3564	5071	3481	5264	4779	3901	4293	4420	2369	5262	2956	4689

SHERBURNE COUNTY

SIXTH CONGRESSIONAL DISTRICT

1 Baldwin	208	99	107	111	95	2	110	91	122	77	103	99	103	98	128	70	108	89	55	108	84	82
2 Becker	192	77	107	97	94	0	93	98	112	75	77	111	76	114	102	86	90	99	63	100	70	97
3 Big Lake	425	194	222	208	207	4	204	212	245	174	195	226	187	232	249	172	212	206	100	256	143	216
4 Blue Hill	187	108	76	129	54	1	124	57	147	34	117	63	111	70	134	47	129	52	45	107	62	95
5 Clear Lake	144	78	65	87	55	2	79	58	98	43	67	71	64	75	96	46	85	56	36	91	43	81
6 Elk River	337	133	202	166	169	1	150	182	190	143	133	197	135	200	174	153	155	175	89	202	107	184
7 Haven	257	116	134	137	113	4	128	124	164	88	110	142	105	146	155	97	137	112	61	178	71	167
8 Livonia	179	83	92	93	82	0	97	76	105	68	89	85	86	86	111	63	100	74	50	102	69	81
9 Orrock	132	47	85	69	60	3	64	67	76	55	63	66	58	74	79	51	65	62	38	69	56	51
10 Palmer	187	87	94	100	80	2	97	84	117	64	86	89	86	93	112	68	106	71	42	114	63	92
11 Santiago	210	122	83	128	82	0	120	85	144	60	120	85	113	88	139	66	130	74	56	121	82	92
12 Becker Village	117	57	57	63	53	0	61	54	70	45	59	56	59	56	75	39	65	46	23	74	32	67
13 Big Lake Village	244	116	119	132	107	3	122	119	148	91	119	122	118	117	137	101	137	99	51	150	72	129
14 Clear Lake Village	101	44	51	53	45	1	49	47	58	39	44	52	43	53	63	36	54	42	20	60	29	49

Digitized by Google
Original from UNIVERSITY OF MICHIGAN

Generated on 2013-02-14 19:53 GMT / http://hdl.handle.net/2027/mdp.39015049797619
Creative Commons Zero (CC0) / http://www.hathitrust.org/access_use#cc-zero

Digitized by Google

SHERBURNE COUNTY — Continued

1962 GENERAL ELECTION RETURNS

SIXTH CONGRESSIONAL DISTRICT

NAMES OF TOWNSHIPS, VILLAGES, OR WARDS (In Alphabetical Order)	Total Ballots Cast and Counted	Rep. in Congress		Governor			Lieutenant Governor		Secretary of State		State Auditor		State Treasurer		Attorney General		R. R. & Wse. Comm.		Associate Justice Sup. Court		Associate Justice Sup. Court	
		A. G. Olson D.F.L.	R. J. Odegard Rep.	K. F. Rolvaag D.F.L.	E. L. Andersen Rep.	W. Braatz Ind. Govt.	A. M. Keith D.F.L.	C. D. Peterson Rep.	J. L. Donovan D.F.L.	N. A. McCrady Rep.	J. D. Nevin D.F.L.	S. King Rep.	C. W. Olson D.F.L.	V. Bjornson Rep.	W. F. Mondale D.F.L.	R. L. Kunzig Rep.	P. Rasmussen D.F.L.	R. M. Johnson Rep.	W. G. Dressel	W. P. Murphy Incumbent	E. L. Melin	J. C. Otis Incumbent
15 Elk River Village	742	232	503	291	445	1	290	448	365	363	252	486	251	487	356	371	319	408	152	492	211	435
16 Lake Fremont	117	39	75	46	69	0	39	77	56	68	41	74	39	75	54	62	49	66	23	71	41	56
St. Cloud—																						
17 2nd Ward, 4th Precinct	793	305	472	301	480	9	298	496	402	375	260	522	252	540	401	376	337	434	146	579	181	532
Total	4572	1937	2544	2211	2290	33	2125	2375	2619	1862	1935	2546	1886	2604	2565	1904	2278	2165	1050	2874	1416	2505

STEARNS COUNTY

SIXTH CONGRESSIONAL DISTRICT

Towns of																						
1 Albany	220	91	119	90	125	0	83	126	107	105	70	139	68	140	97	109	93	114	47	114	55	107
2 Ashley	116	73	41	70	44	2	76	38	86	27	61	52	61	49	80	34	68	33	26	76	30	71
3 Avon	273	165	102	190	83	0	173	96	196	72	152	107	161	104	179	82	170	86	62	162	73	156
4 Brockway	310	211	89	218	81	2	227	70	245	57	198	98	205	93	246	55	222	70	66	227	89	164
5 Collegeville	357	187	154	187	163	6	198	145	239	100	159	186	160	184	223	114	211	125	48	270	52	261
6 Crow Lake	99	51	45	52	44	1	52	44	63	34	44	53	46	49	57	37	52	42	27	52	34	43
7 Crow River	127	78	46	79	43	1	83	36	95	28	77	43	80	43	88	35	80	40	33	69	36	65
8 Eden Lake	227	99	121	101	121	3	92	128	114	107	81	140	70	150	105	114	122	116	59	132	75	116
9 Fair Haven	196	88	102	96	95	3	88	103	104	87	76	117	81	107	104	85	110	79	57	109	81	87
10 Farming	228	54	169	68	153	1	58	160	94	120	49	168	45	178	78	134	67	138	43	117	56	102
11 Getty	173	103	66	110	59	2	106	61	126	43	78	87	81	84	119	48	112	49	37	106	47	89
12 Grove	308	122	183	135	168	2	127	173	184	119	109	188	109	189	158	135	155	131	47	205	60	185
13 Holding	347	264	71	268	73	1	263	72	292	46	251	84	248	89	277	55	276	55	78	214	104	182
14 Krain	303	196	104	201	92	4	193	95	221	67	179	108	166	123	218	71	206	66	54	177	72	168
15 Lake George	127	63	54	63	58	2	68	49	82	41	60	58	52	66	72	46	64	49	23	76	30	66
16 Lake Henry	192	75	113	77	107	2	64	114	96	84	58	121	53	124	90	91	68	108	42	136	48	94
17 Le Sauk	738	349	362	365	359	3	375	348	476	248	380	340	324	387	440	283	395	314	158	505	188	472
18 Luxemburg	256	136	119	142	110	0	135	115	177	70	134	118	127	122	166	82	155	89	61	167	82	140
19 Lynden	111	60	45	75	35	1	66	41	82	24	54	52	55	52	68	35	77	28	30	65	39	58
20 Maine Prairie	354	181	157	175	171	3	163	182	209	131	160	178	148	191	195	143	179	155	101	196	110	190
21 Melrose	264	113	149	129	130	4	111	143	150	104	98	157	95	164	121	131	126	126	55	162	73	150
22 Millwood	237	109	121	120	110	5	108	124	151	81	97	136	96	126	130	103	126	100	53	149	60	146
23 Munson	236	84	142	90	138	3	92	139	128	92	71	153	70	156	106	119	97	123	41	144	50	133
24 North Fork	107	70	36	56	46	3	56	47	79	25	52	49	52	51	76	26	71	31	27	52	48	32
25 Oak	200	78	118	77	121	0	77	121	109	87	58	141	58	139	91	103	89	108	43	131	73	109
26 Paynesville	279	94	176	89	274	0	83	191	114	158	71	201	71	202	109	163	97	173	77	162	83	156
27 Raymond	125	103	19	104	19	0	103	20	106	16	103	20	97	25	106	16	105	17	23	91	30	86
28 Rockville	327	135	181	146	175	8	134	182	196	122	112	203	122	191	182	152	169	138	120	115	138	132

Original from UNIVERSITY OF MICHIGAN

Generated on 2013-02-14 19:53 GMT / http://hdl.handle.net/2027/mdp.39015049797619
Creative Commons Zero (CC0) / http://www.hathitrust.org/access_use#cc-zero

29	St. Augusta	413	182	211	191	206	3	190	200	265	132	149	249	152	232	213	176	219	166	83	248	89	239
30	St. Cloud	1417	739	646	777	603	10	758	616	943	440	645	716	683	687	908	463	827	530	300	971	332	927
31	St. Joseph	328	176	142	209	116	2	185	137	244	77	158	159	171	145	220	91	212	102	52	224	70	207
32	St. Martin	314	91	210	93	210	4	95	202	161	139	78	219	82	219	118	177	147	171	41	196	65	165
33	St. Wendel	182	115	65	122	50	5	123	55	141	38	110	66	113	64	142	33	122	51	43	109	48	103
34	Sauk Centre	265	159	99	158	103	2	163	93	191	64	143	115	135	120	176	77	170	86	60	176	81	145
35	Spring Hill	198	86	104	94	92	5	88	91	118	67	81	109	68	112	99	82	93	83	48	104	49	94
36	Wakefield	287	128	151	144	136	6	138	143	181	111	103	179	106	177	158	122	156	121	60	188	68	144
37	Zion	196	78	115	60	131	0	57	130	89	103	52	134	51	137	83	104	65	121	30	122	35	107
	Total Townships	10437	5186	4947	5421	4844	99	5251	4830	6654	3466	4611	5443	4562	5471	6098	3926	5773	4134	2255	6519	2753	5891
	Village of																						
1	Albany	589	203	340	233	336	7	219	332	283	257	162	385	185	358	257	283	256	287	125	322	111	323
2	Avon	209	129	77	131	76	1	130	74	150	52	121	83	109	94	108	93	137	64	37	139	45	123
3	Belgrade	287	95	188	97	188	0	100	186	134	151	90	194	89	194	125	155	147	135	92	166	107	146
4	Brooten	311	140	155	151	155	2	146	159	192	102	127	171	126	173	175	118	162	129	79	156	132	111
5	Cold Spring	728	309	403	339	368	2	343	377	439	275	277	437	240	473	420	284	370	339	121	523	174	464
6	Eden Valley	88	29	52	35	49	0	34	48	42	37	25	56	26	56	37	44	30	51	14	47	23	40
7	Elrosa	78	36	39	46	29	0	45	26	51	17	41	29	44	26	46	22	42	24	16	48	20	43
8	Freeport	234	90	133	108	122	1	105	124	148	85	79	148	88	142	120	108	113	115	52	148	58	140
9	Holdingford	244	151	86	157	77	2	157	72	174	54	143	87	142	87	175	56	156	64	51	146	56	124
10	Kimball	246	117	121	125	119	0	118	121	147	92	99	143	115	127	139	101	121	114	55	140	62	132
11	New Munich	128	39	86	43	81	0	41	83	60	64	42	82	39	89	53	73	50	76	30	74	35	68
12	Paynesville	769	316	433	265	491	2	277	477	349	397	251	493	255	489	325	413	305	441	206	450	228	413
13	Pleasant Lake	34	15	18	17	17	0	18	16	21	11	14	19	19	14	19	13	18	14	10	19	12	17
14	Richmond	361	137	204	146	196	2	125	220	189	154	113	225	124	209	170	161	145	179	60	224	201	74
15	Roscoe	60	36	24	35	25	0	35	25	36	23	29	28	29	29	33	23	33	21	8	41	12	37
16	St. Anthony	42	23	18	23	18	0	20	20	27	12	19	19	21	19	22	17	22	17	8	31	12	25
17	St. Joseph	547	313	206	313	219	2	311	208	395	122	338	281	242	268	342	163	340	162	81	371	98	336
18	St. Stephen	132	55	71	63	60	3	63	61	86	38	51	71	56	68	68	47	66	55	24	87	39	70
19	Waite Park	746	469	258	495	232	8	494	241	559	172	445	284	454	274	559	169	518	215	181	488	201	462
20	Melrose City—1st Ward	407	208	186	214	180	4	217	171	259	139	179	206	186	191	249	153	240	141	64	271	90	233
21	Melrose City—2nd Ward	429	216	196	229	192	4	220	198	297	127	203	215	200	119	261	158	253	164	82	284	134	235
22	Sauk Centre City—1st Ward	580	254	308	245	317	7	268	292	342	218	333	328	335	323	316	242	281	277	127	358	143	344
23	Sauk Centre City—2nd Ward	823	392	404	412	392	6	316	482	497	302	349	443	349	441	475	320	433	350	154	512	202	463
	City of St. Cloud—																						
24	1st Ward, 1st Precinct	486	177	306	189	290	1	188	288	250	225	155	323	162	313	248	228	218	252	95	303	100	321
25	1st Ward, 2nd Precinct	690	302	378	312	368	7	308	371	397	274	264	418	393	277	418	261	356	320	158	478	179	442
26	1st Ward, 3rd Precinct	646	219	412	231	402	5	222	408	337	299	183	451	189	441	321	309	269	353	97	475	125	447
27	1st Ward, 4th Precinct	698	388	297	381	308	4	379	314	469	223	327	361	345	343	452	238	424	261	98	556	143	497
28	1st Ward, 5th Precinct	758	415	331	437	307	5	445	306	531	216	381	368	387	359	520	229	485	257	145	562	176	518
29	3rd Ward, 1st Precinct	535	370	152	389	135	4	385	140	431	95	347	178	344	180	423	102	408	118	88	393	150	317
30	3rd Ward, 2nd Precinct	812	509	290	548	266	2	370	228	615	193	474	329	446	346	620	187	591	212	195	548	235	497
31	3rd Ward, 3rd Precinct	727	387	318	382	344	1	432	288	508	216	373	299	385	334	492	226	463	252	130	529	181	481
32	3rd Ward, 4th Precinct	1012	489	509	504	501	3	521	477	657	346	448	554	454	543	640	357	581	419	205	749	250	691
33	4th Ward, 1st Precinct	250	121	121	159	88	0	154	91	186	60	128	114	151	92	176	68	163	79	40	196	56	167
34	4th Ward, 2nd Precinct	608	411	189	413	184	6	424	177	469	135	375	224	386	214	451	148	445	149	159	391	138	389

Digitized by Google
Original from UNIVERSITY OF MICHIGAN

Generated on 2013-02-14 19:53 GMT / http://hdl.handle.net/2027/mdp.39015049797619
Creative Commons Zero (CC0) / http://www.hathitrust.org/access_use#cc-zero

Digitized by Google

STEARNS COUNTY — Continued

1962 GENERAL ELECTION RETURNS

SIXTH CONGRESSIONAL DISTRICT

	NAMES OF TOWNSHIPS, VILLAGES, OR WARDS (In Alphabetical Order)	Total Ballots Cast and Counted	Rep. in Congress		Governor			Lieutenant Governor		Secretary of State		State Auditor		State Treasurer		Attorney General		R. R. & Wse. Comm.		Associate Justice Sup. Court		Associate Justice Sup. Court	
			A. G. Olson D.F.L.	R. J. Odegard Rep.	K. F. Rolvaag D.F.L.	E. L. Andersen Rep.	W. Braatz Ind. Govt.	A. M. Keith D.F.L.	C. D. Peterson Rep.	J. L. Donovan D.F.L.	N. A. McCrady Rep.	J. D. Nevin D.F.L.	S. King Rep.	C. W. Olson D.F.L.	V. Bjornson Rep.	W. F. Mondale D.F.L.	R. L. Kunzig Rep.	P. Rasmussen D.F.L.	R. M. Johnson Rep.	W. G. Dressel	W. P. Murphy Incumbent	E. L. Melin	J. C. Oris Incumbent
35	4th Ward, 3rd Precinct	1277	528	727	565	696	8	591	669	777	483	498	754	516	735	552	499	658	583	177	1006	247	911
36	4th Ward, 4th Precinct	600	356	217	364	223	3	359	225	432	150	281	294	339	238	424	155	396	176	86	453	123	394
	St. Cloud (Stearns) Total	9099	4672	4247	4874	4112	49	4778	3982	6059	2915	4234	4667	4497	4415	5737	3007	5457	3431	1673	6639	2103	6072
	Township Total	10437	5186	4947	5421	4844	99	5251	4830	6654	3466	4611	5443	4562	5471	6098	3926	5773	4134	2255	6519	2753	5891
	Village-City Total	17171	8444	8253	8796	8051	102	8580	7995	10936	5816	7764	9094	7970	8678	10241	6223	9695	6865	3350	11684	4298	10495
	Total	27608	13630	13200	14217	12895	201	13831	12825	17590	9282	12375	14537	12532	14149	16339	10149	15468	10999	5605	18203	7051	16386

P-62

STEVENS COUNTY

SIXTH CONGRESSIONAL DISTRICT

1	Alberta Village	62	22	34	29	30	2	28	31	34	25	25	32	27	32	34	25	30	29	16	37	24	28
2	Baker Township	131	75	52	64	64	1	68	60	85	43	67	62	64	47	82	47	77	50	28	86	50	65
3	Chokio Village	217	89	119	87	122	1	87	121	121	93	77	131	76	133	109	102	100	107	55	129	66	102
4	Darnen Township	144	87	53	80	62	2	89	54	99	44	79	63	72	70	92	51	85	57	46	83	54	75
5	Donnelly Township	116	59	54	55	58	1	51	60	76	39	50	61	45	68	67	45	59	51	29	75	48	54
6	Donnelly Village	173	77	90	88	82	1	80	86	108	61	77	93	78	88	97	67	88	76	41	95	49	83
7	Eldorado Township	88	26	60	27	60	0	27	58	45	42	22	66	22	64	38	46	31	53	20	60	33	47
8	Everglade Township	81	50	31	44	36	1	51	30	57	24	46	35	39	42	55	26	52	28	21	54	25	50
9	Framnas Township	144	80	61	72	70	1	75	67	88	55	57	87	52	92	77	62	77	64	30	104	43	91
10	Hancock Village	391	159	208	146	230	1	152	217	203	166	131	239	131	239	193	173	162	202	93	229	102	217
11	Hodges Township	122	51	69	52	70	0	53	67	69	52	45	75	43	79	66	54	58	61	34	73	42	68
12	Horton Township	117	54	61	55	58	0	54	59	67	45	48	65	49	64	67	46	55	57	30	72	46	56
13	Moore Township	131	51	78	54	75	0	51	76	67	64	44	85	43	87	60	69	56	74	38	82	43	76
14	Morris Township	162	73	88	67	94	1	72	88	89	70	60	99	57	103	78	81	72	88	44	107	51	99
15	Morris City—1st Ward	829	325	474	313	503	4	321	486	431	378	282	527	266	539	399	404	357	446	193	545	256	485
16	Morris City—2nd Ward	567	249	296	217	342	5	234	322	298	260	207	352	216	341	280	270	251	302	121	372	175	318
17	Morris City—3rd Ward	635	255	359	239	387	1	256	373	330	307	217	404	215	408	299	319	269	352	115	452	176	391
18	Pepperton Township	103	66	34	86	31	3	72	28	82	17	68	33	62	40	77	22	72	27	26	62	30	57
19	Rendsville Township	120	48	69	45	73	1	52	66	67	50	40	75	43	76	54	63	55	61	28	75	44	58
20	Scott Township	99	53	45	50	49	0	52	46	67	32	48	50	41	58	61	35	55	42	21	66	32	58
21	Stevens Township	99	64	32	54	43	1	63	34	72	27	57	41	55	44	67	31	62	36	26	67	31	59
22	Swan Lake Township	103	33	68	39	62	1	36	65	56	47	27	74	24	78	47	55	39	63	24	71	36	59
23	Synnes Township	102	66	32	62	39	1	66	35	71	30	66	34	62	39	71	31	67	33	34	58	43	48
	Total	4736	2112	2467	2025	2640	29	2090	2529	2682	1971	1840	2783	1782	2831	2470	2124	2229	2359	1113	3054	1499	2662

Original from UNIVERSITY OF MICHIGAN

Generated on 2013-02-14 19:53 GMT / http://hdl.handle.net/2027/mdp.39015049797619
Creative Commons Zero (CC0) / http://www.hathitrust.org/access_use#cc-zero

SWIFT COUNTY

SIXTH CONGRESSIONAL DISTRICT

1 Appleton Township	97	40	54	42	55	0	41	55	49	48	33	64	35	61	49	47	43	52	25	60	36	50
2 Appleton Village	828	375	418	406	400	5	389	402	471	311	354	441	351	450	490	302	425	370	203	480	326	369
3 Benson Township	95	55	38	56	39	0	52	42	64	29	43	52	52	42	64	29	61	33	28	57	47	38
4 Benson City—1st Ward	665	314	343	300	350	6	299	353	378	269	279	265	283	370	367	274	348	297	179	388	218	355
5 Benson City—2nd Ward	891	382	486	385	496	7	386	495	471	403	363	511	354	521	470	399	436	434	269	509	365	408
6 Camp Lake Township	155	132	21	135	19	1	135	19	142	12	134	20	127	28	143	11	139	15	58	71	75	56
7 Cashel Township	113	76	34	76	37	0	78	34	87	25	72	41	63	48	81	30	79	33	36	67	52	49
8 Clontarf Township	49	41	6	44	5	0	41	5	44	2	39	7	41	5	44	3	45	3	12	32	23	21
9 Clontarf Village	82	70	7	73	6	0	73	5	77	1	66	10	68	8	77	3	73	4	14	52	20	43
10 Danvers Village	52	39	12	37	15	0	38	14	38	12	34	17	32	17	38	14	37	13	12	38	16	26
11 DeGraff Village	111	94	15	86	25	0	88	21	98	13	87	24	84	25	94	14	88	19	17	81	33	62
12 Dublin Township	118	80	35	79	36	1	80	36	89	25	77	36	73	40	85	28	79	24	27	72	30	68
13 Edison Township	91	73	18	72	19	0	72	19	72	14	65	27	63	28	76	15	72	19	36	50	24	61
14 Fairfield Township	138	106	30	103	35	0	102	34	114	21	83	54	82	55	105	32	103	32	47	80	71	58
15 Hayes Township	136	111	21	111	23	1	110	25	117	16	104	28	100	32	117	17	111	20	26	92	54	63
16 Hegbert Township	101	64	34	71	30	0	66	35	73	27	62	39	51	49	73	26	70	28	27	67	55	42
17 Hallaway Village	70	47	21	44	24	0	44	23	47	20	46	22	43	24	46	22	45	21	17	43	25	34
18 Kerkhoven Township	182	158	24	154	26	0	155	25	157	19	144	33	142	36	158	21	154	24	54	110	81	81
19 Kerkhoven Village	299	104	155	101	191	0	103	189	143	145	83	208	91	199	140	151	117	170	88	156	123	130
20 Kildare Township	132	116	15	114	17	1	114	17	119	12	112	19	109	20	118	13	119	12	30	95	38	83
21 Maryland Township	94	66	26	65	29	0	63	28	76	18	58	34	53	41	73	21	70	21	20	65	35	50
22 Mayer Township	100	58	41	57	43	0	53	47	66	33	52	45	54	45	68	32	59	37	25	61	42	42
23 Murdock Village	170	116	49	109	59	0	110	55	129	39	103	63	102	63	112	45	115	52	38	110	55	87
24 Pillsbury Township	118	60	53	62	52	1	56	57	75	40	53	62	51	65	73	43	63	50	26	75	53	52
25 Shible Township	88	58	30	63	25	0	61	27	68	20	59	29	54	34	65	23	63	25	29	55	39	45
26 Six Mile Grove Township	98	69	29	72	25	1	67	30	78	17	67	30	63	33	76	19	77	20	37	53	41	44
27 Swenada Township	150	107	40	101	46	2	106	43	117	32	98	51	91	58	114	34	114	35	56	81	74	61
28 Tara Township	110	85	18	90	16	2	90	16	100	7	86	18	87	19	96	111	88	16	32	67	42	58
29 Torring Township	192	109	82	106	85	0	108	82	122	69	101	89	96	94	127	64	112	77	61	107	75	93
30 West Bank Township	139	81	56	79	60	0	81	57	91	48	74	64	66	72	87	49	82	54	37	80	67	56
Total	5664	3286	2211	3293	2288	28	3261	2290	3772	1747	3030	2503	2961	2582	3726	1792	3487	2010	1564	3354	2235	2685

WRIGHT COUNTY

SIXTH CONGRESSIONAL DISTRICT

1 Albion Township	372	196	164	206	159	3	204	162	234	125	190	170	192	171	233	129	218	144	147	170	175	155
2 Buffalo Township	521	194	304	215	299	3	208	304	253	255	193	320	190	324	253	257	208	282	172	245	228	210
3 Chatham Township	204	126	72	129	64	5	124	71	151	48	121	76	116	77	148	46	137	55	55	122	89	89
4 Clearwater Township	115	52	60	54	59	2	50	62	64	47	46	65	51	61	64	46	61	51	27	74	35	67
5 Cokato Township	335	151	168	150	176	3	155	169	175	148	151	172	178	149	184	132	170	152	99	171	141	133
6 Corinna Township	351	177	158	186	155	1	181	167	204	142	168	175	172	175	208	138	190	158	98	201	142	161
7 Frankfort Township	288	80	193	104	174	0	103	169	131	142	82	190	78	189	114	155	111	157	55	179	86	138
8 Franklin Township	416	150	247	167	241	4	155	248	210	195	136	266	131	272	193	212	167	239	132	230	205	156
9 French Lake Township	303	185	105	187	109	1	186	109	216	83	181	115	182	112	200	95	194	103	105	152	127	136
10 Maple Lake Township	274	172	86	189	83	1	188	79	214	55	170	98	165	100	205	64	194	67	74	149	98	124
11 Marysville Township	335	201	121	217	108	1	218	112	245	84	120	129	203	126	241	84	227	100	98	193	152	141
12 Middleville Township	348	149	182	170	175	0	159	181	202	134	139	199	151	186	194	141	180	156	84	214	131	168
13 Monticello Township	359	161	193	176	179	2	160	196	208	145	155	197	155	198	187	166	170	182	86	224	132	186
14 Otsego Township	300	137	158	173	121	3	164	124	197	92	132	156	135	158	180	110	175	113	61	193	91	166

Digitized by Google
Original from UNIVERSITY OF MICHIGAN

Generated on 2013-02-14 19:53 GMT / http://hdl.handle.net/2027/mdp.39015049797619
Creative Commons Zero (CC0) / http://www.hathitrust.org/access_use#cc-zero

Digitized by Google

Original from UNIVERSITY OF MICHIGAN

WRIGHT COUNTY — Continued

1962 GENERAL ELECTION RETURNS

SIXTH CONGRESSIONAL DISTRICT

NAMES OF TOWNSHIPS, VILLAGES, OR WARDS (In Alphabetical Order)	Total Ballots Cast and Counted	Rep. in Congress		Governor			Lieutenant Governor		Secretary of State		State Auditor		State Treasurer		Attorney General		R. R. & Wse. Comm.		Associate Justice Sup. Court		Associate Justice Sup. Court	
		A. G. Olson D.F.L.	R. J. Odegard Rep.	K. F. Rolvaag D.F.L.	E. L. Andersen Rep.	W. Braatz Ind. Govt.	A. M. Keith D.F.L.	C. D. Peterson Rep.	J. L. Donovan D.F.L.	N. A. McCrady Rep.	J. D. Nevin D.F.L.	S. King Rep.	C. W. Olson D.F.L.	V. Bjornson Rep.	W. F. Mondale D.F.L.	R. L. Kunzig Rep.	P. Rasmussen D.F.L.	R. M. Johnson Rep.	W. G. Dressel	W. P. Murphy Incumbent	E. L. Melin	J. C. Otis Incumbent
15 Rockford Township	340	117	206	133	191	7	126	206	158	179	119	216	114	218	155	175	137	187	117	169	159	129
16 Silver Creek Township	364	140	207	165	189	8	159	206	205	158	146	215	149	213	187	105	175	120	86	178	128	134
17 Southside Township	216	104	104	108	106	2	104	108	120	93	94	117	98	115	114	97	102	108	85	98	87	97
18 Stockholm Township	294	171	114	176	115	2	173	118	206	82	161	127	187	102	192	94	181	104	87	158	130	118
19 Victor	289	141	135	144	136	3	138	141	155	123	130	148	125	151	154	122	154	131	90	144	93	134
20 Woodland Township	241	97	133	115	123	2	115	120	142	95	100	134	96	140	137	97	126	105	64	137	85	112
Total Townships	6265	2901	3110	3164	2962	53	3070	3052	3690	2425	2734	3285	2868	3237	3543	2465	3277	2714	1822	3401	2514	2754
Villages of																						
21 Albertville	110	52	52	58	48	3	62	46	77	32	52	55	48	59	74	33	69	38	20	65	30	52
22 Annandale	450	184	251	196	243	5	189	151	243	193	168	280	168	267	234	202	213	223	125	264	167	217
23 Buffalo No. 1	461	154	282	179	272	2	167	278	232	213	156	289	161	279	225	216	182	258	145	232	200	184
24 Buffalo No. 2	682	169	461	209	447	4	212	439	295	351	181	468	173	473	310	337	231	413	208	361	301	272
25 Clearwater	106	56	47	54	51	0	55	48	62	41	49	54	48	54	63	42	56	46	23	66	68	22
26 Cokato	703	193	477	216	483	1	214	475	275	404	172	491	273	414	289	397	241	436	200	409	298	303
27 Dayton	17	11	6	11	6	0	11	6	14	3	11	6	12	5	14	3	13	4	5	11	4	11
28 Delano	733	326	363	353	348	10	350	341	424	263	305	391	321	369	411	272	377	310	206	376	245	343
29 Hanover	84	34	47	32	51	0	34	43	43	40	34	48	32	49	42	42	44	38	25	47	37	35
30 Howard Lake	413	134	252	144	261	3	141	259	185	218	118	277	134	261	180	222	157	242	127	209	151	184
31 Maple Lake	436	296	122	305	123	1	300	122	353	75	284	139	295	110	295	110	312	107	86	291	129	245
32 Monticello	601	215	360	257	329	7	246	342	303	281	210	375	201	383	304	281	257	329	160	351	226	279
33 Montrose	151	64	78	75	71	2	67	79	93	51	58	89	57	89	85	50	80	68	35	81	61	56
34 Rockford	184	60	116	74	106	2	63	117	83	98	61	121	58	124	80	100	70	109	62	90	78	74
35 St. Michael	291	141	130	163	113	8	160	124	207	69	142	138	141	138	188	85	171	99	51	173	76	147
36 South Haven	127	58	63	56	65	4	58	63	70	54	49	76	49	73	76	48	61	61	39	61	45	56
37 Waverly	207	132	62	149	55	1	138	64	157	45	118	78	128	71	149	46	141	58	36	130	54	106
Total	5756	2279	3169	2531	3072	53	2467	2997	3116	2431	2168	3375	2299	3218	3019	2486	2675	2839	1553	3217	2170	2586
Grand Total	12021	5180	6279	5695	6034	106	5537	6049	6806	4856	4902	6660	5167	6455	6562	4951	5952	5553	3375	6618	4684	5340

YELLOW MEDICINE COUNTY

SIXTH CONGRESSIONAL DISTRICT

1 Burton	128	119	9	119	8	0	116	9	123	4	110	12	109	15	120	5	119	3	25	87	36	72
2 Echo	105	36	65	36	65	0	38	63	56	45	29	72	29	72	57	45	50	53	32	52	36	48
3 Florida	103	57	44	58	43	2	54	49	64	38	54	49	50	52	65	38	63	40	28	65	32	60
4 Fortier	79	53	23	58	18	2	59	19	68	10	54	24	48	31	58	18	59	17	24	46	27	41
5 Friendship	162	94	62	87	65	0	93	58	105	46	86	62	89	62	104	48	97	55	43	93	59	77

Generated on 2013-02-14 19:53 GMT / http://hdl.handle.net/2027/mdp.39015049797619
Creative Commons Zero (CC0) / http://www.hathitrust.org/access_use#cc-zero

6 Hammer	141	54	84	57	82	1	60	80	73	67	55	85	45	95	71	68	55	84	29	86	40	74
7 Hazel Run	167	82	80	83	81	3	85	79	99	65	78	86	76	89	102	62	92	70	39	117	59	96
8 Lisbon	163	117	41	122	40	1	119	40	129	31	106	54	105	55	122	39	116	43	77	66	73	72
9 Minnesota Falls	185	115	61	116	67	0	116	64	130	52	114	64	109	73	124	54	123	57	42	105	64	86
10 Norman	148	61	81	62	83	1	65	81	78	67	52	91	50	95	75	69	66	76	31	99	43	85
11 Normania	165	128	36	126	38	1	123	40	136	24	118	43	112	48	133	28	125	35	36	104	55	80
12 Omro	133	59	72	54	78	0	53	75	74	56	48	81	46	84	63	66	58	69	28	81	47	66
13 Oshkosh	165	96	76	92	72	1	95	70	110	52	88	74	83	79	102	56	99	61	31	117	45	100
14 Posen	154	79	73	79	75	0	80	73	95	55	69	84	69	83	94	58	90	61	36	108	49	97
15 Sandnes	133	84	49	86	47	0	86	47	96	37	84	49	79	53	95	38	88	44	34	87	47	75
16 Sioux Agency	196	108	83	117	75	1	118	75	124	66	112	80	111	82	123	70	121	73	50	121	71	98
17 Stony Run	184	131	49	119	60	1	124	57	139	41	115	65	111	69	129	49	133	48	39	114	63	92
18 Swede Prairie	151	127	23	121	27	1	124	24	137	15	118	31	107	41	130	18	127	20	34	102	49	82
19 Tyro	161	87	68	85	73	1	86	71	103	54	82	74	84	74	100	57	91	65	45	98	57	86
20 Wergeland	132	90	41	94	35	1	90	39	101	30	82	44	73	52	99	29	94	33	27	86	45	67
21 Wood Lake	179	125	46	118	57	0	118	53	143	31	114	58	110	63	137	36	129	43	56	104	73	87
22 City of Canby—1st Ward	398	144	235	147	245	1	135	254	185	201	156	232	127	259	178	203	162	219	80	255	127	216
23 2nd Ward	536	193	324	199	327	1	198	325	251	270	174	343	176	347	238	278	219	292	116	331	159	299
24 City of Granite Falls—1st Ward	545	264	262	268	272	2	260	275	235	197	236	298	242	292	346	187	295	238	136	342	203	283
25 2nd Ward	523	196	302	205	307	3	221	287	258	251	174	332	180	333	258	249	224	279	123	317	164	268
26 Clarkfield	582	268	313	233	344	2	240	329	308	270	217	301	230	333	301	281	264	307	161	332	182	250
27 Echo	190	67	115	65	124	0	68	117	86	98	60	125	61	124	83	106	79	106	39	114	50	104
28 Hanley Falls	171	91	71	89	81	0	86	71	93	70	80	83	80	85	97	64	87	66	35	99	57	75
29 Hazel Run Village	63	35	28	34	28	1	34	29	42	21	33	30	35	28	39	24	36	27	14	43	26	30
30 Porter	133	62	64	63	69	0	56	75	74	55	56	74	53	77	71	60	61	68	41	80	52	67
31 St. Leo Village	68	56	11	51	15	0	53	12	62	6	50	15	45	21	56	9	57	7	10	36	11	38
32 Wood Lake Village	278	123	142	125	146	2	123	147	155	117	116	153	107	166	144	126	133	137	79	152	83	143
Total	6611	3401	3014	3370	3147	29	3376	3087	3932	2442	3120	3268	3031	3432	3914	2538	3606	2706	1620	4039	2184	3414

Digitized by Google
Original from UNIVERSITY OF MICHIGAN

Generated on 2013-02-14 19:53 GMT / http://hdl.handle.net/2027/mdp.39015049797619
Creative Commons Zero (CC0) / http://www.hathitrust.org/access_use#cc-zero

Digitized by Google
Original from UNIVERSITY OF MICHIGAN

BECKER COUNTY — 1962 GENERAL ELECTION RETURNS — SEVENTH CONGRESSIONAL DISTRICT

NAMES OF TOWNSHIPS, VILLAGES, OR WARDS (In Alphabetical Order)	Total Number of White Ballots Cast and Counted	Rep. in Congress		Governor			Lieutenant Governor		Secretary of State		State Auditor		State Treasurer		Attorney General		Railroad and Warehouse Comm.		Associate Justice Sup. Court		Associate Justice Sup. Court	
		Harding C. Noblitt Democratic-Farmer-Labor	Odin Langen Republican	Karl F. Rolvaag Democratic-Farmer-Labor	Elmer L. Andersen Republican	William Braatz Industrial Govt. Party	A. M. (Sandy) Keith Democratic-Farmer-Labor	C. Donald Peterson Republican	Joseph L. Donovan Democratic-Farmer-Labor	Norbert A. McCrady Republican	John D. Nevin Democratic-Farmer-Labor	Stafford King Republican	Clyne W. Olson Democratic-Farmer-Labor	Val Bjornson Republican	Walter F. Mondale Democratic-Farmer-Labor	Robert L. Kunzig Republican	Paul A. Rasmussen Democratic-Farmer-Labor	Robert M. (Bob) Johnson Republican	Wm. G. Dressel	William P. Murphy Incumbent	E. Luther Melin	James C. Otis Incumbent
1 Atlanta	87	64	19	66	21	0	68	16	74	11	64	21	57	30	72	14	70	12	31	43	25	46
2 Audubon	166	114	47	113	49	2	113	51	124	41	110	52	102	60	123	41	115	46	47	93	58	84
3 Burlington	150	64	83	69	79	0	65	81	75	73	64	82	60	87	75	68	73	74	40	90	41	91
4 Callaway	86	51	33	49	35	1	52	32	65	19	55	29	49	33	63	19	59	21	22	49	30	39
5 Carsonville	97	59	35	62	32	3	62	33	68	27	60	35	52	42	69	26	65	30	21	55	28	49
6 Cormorant	173	94	73	102	68	1	101	69	109	61	97	69	97	69	108	61	107	62	35	107	45	104
7 Cuba	138	66	68	71	66	0	71	64	80	56	69	64	63	68	78	55	74	58	34	74	30	73
8 Detroit	617	253	345	270	342	3	277	326	332	272	249	352	249	357	341	263	306	293	146	367	189	293
9 Erie	186	105	74	101	80	3	102	79	116	65	99	82	98	81	117	61	111	65	43	107	60	89
10 Evergreen	89	37	47	47	39	0	46	41	54	35	41	48	42	46	48	39	48	40	48	20	40	27
11 Green Valley	90	67	18	71	18	0	70	19	74	15	69	21	69	21	69	18	69	19	22	58	40	38
12 Hamden	134	68	59	73	59	0	69	62	88	44	71	62	65	68	81	50	82	50	39	85	49	75
13 Height of Land	135	70	58	75	57	3	75	56	85	44	72	58	72	60	85	45	78	52	35	72	45	62
14 Holmesville	85	32	46	37	47	0	38	42	47	35	34	45	33	49	42	38	40	40	15	52	24	44
15 Lake Eunice	187	101	78	107	79	0	102	87	119	65	107	77	100	85	117	66	113	68	51	105	65	95
16 Lake Park	470	229	227	232	230	1	239	225	280	182	229	231	218	242	275	180	259	198	121	287	143	259
17 Lake View	672	222	440	230	433	2	242	421	291	365	218	445	213	445	300	362	266	394	147	448	161	429
18 Maple Grove	73	39	31	42	28	2	41	28	50	22	39	32	37	32	48	24	42	26	18	41	29	31
19 Osage	138	58	73	66	71	0	67	68	87	50	57	75	60	74	82	52	72	60	24	93	35	71
20 Pine Point	115	71	39	70	44	0	76	36	92	22	71	42	70	44	85	27	82	29	25	77	36	64
21 Riceville	73	48	24	50	23	0	49	23	52	21	46	27	46	27	52	18	50	22	21	46	29	40
22 Richwood	197	113	77	116	78	2	116	77	128	63	106	86	104	88	127	63	123	67	40	119	75	87
23 Round Lake	66	18	45	22	41	1	23	39	26	36	23	39	24	38	27	33	26	36	19	31	16	34
24 Runeberg	103	61	34	65	35	0	62	40	77	23	63	39	58	44	68	30	70	30	29	61	39	50
25 Savannah	32	13	19	14	18	0	13	18	18	14	12	20	11	21	16	15	16	16	5	21	7	18
26 Shell Lake	69	31	35	36	31	0	34	31	45	23	35	30	32	32	38	27	34	29	16	39	24	29
27 Silver Leaf	66	28	35	29	32	2	28	32	32	29	29	34	25	37	33	28	32	29	14	36	24	29
28 Spring Creek	53	37	16	34	19	0	37	15	38	13	36	16	33	19	38	13	38	13	12	34	17	30
29 Spruce Grove	152	57	88	66	82	2	66	80	89	58	62	87	53	93	87	61	75	72	33	91	46	81
30 Sugar Bush	85	63	20	66	17	1	69	14	72	11	66	18	64	19	72	11	69	15	22	46	32	34
31 Toad Lake	146	69	60	71	64	0	75	59	89	43	74	58	72	61	86	45	78	50	27	71	36	62
32 Two Inlets	60	33	25	35	22	0	33	26	41	18	25	33	27	31	39	18	34	23	9	39	10	39
33 Walworth	107	75	30	75	32	0	78	28	86	21	75	31	71	36	83	24	80	25	27	69	29	64

Generated on 2013-02-14 19:53 GMT / http://hdl.handle.net/2027/mdp.39015049797619
Creative Commons Zero (CC0) / http://www.hathitrust.org/access_use#cc-zero

34 White Earth	161	100	58	83	75	3	100	56	130	29	90	70	90	65	124	32	125	31	31	112	41	103
35 Wolf Lake	96	49	43	57	36	1	54	39	65	30	55	38	50	43	59	34	57	34	21	53	32	41
36 Audubon Village	111	57	47	65	44	0	64	45	74	36	62	48	62	47	72	37	71	38	29	63	34	60
37 Callaway Village	95	59	32	63	31	0	64	28	71	22	64	28	60	32	72	20	67	27	22	63	23	61
38 Detroit Lakes, 1st Ward	440	205	220	218	214	2	212	215	267	155	211	216	210	220	268	159	245	177	93	277	133	241
39 2nd Ward	869	298	546	303	553	4	318	529	407	448	282	571	266	588	403	442	338	507	189	564	220	534
40 3rd Ward	854	287	553	291	554	4	305	536	386	455	256	585	269	572	400	439	348	487	206	556	233	521
41 Frazee Village	351	158	178	185	158	2	179	158	207	134	159	183	163	177	201	136	199	139	64	233	91	193
42 Ogema Village	85	52	27	53	31	0	57	27	64	21	51	34	48	35	59	23	58	25	16	60	14	60
43 Wolf Lake Village	52	22	26	20	28	0	23	16	29	12	22	17	19	28	25	22	26	21	9	24	14	17
Totals	8211	3797	4131	3970	4095	45	4035	3967	4803	3219	3779	4230	3663	4346	4727	3239	4390	3550	1918	5031	2392	4491

BELTRAMI COUNTY

SEVENTH CONGRESSIONAL DISTRICT

1 Alaska	78	50	25	52	23	1	53	22	61	16	49	27	46	30	56	20	55	21	55	17	27	44
2 Battle	23	13	10	18	5	0	17	6	20	3	13	10	13	10	19	4	18	5	6	16	10	13
3 Bemidji	359	148	198	158	197	0	167	190	213	142	152	203	145	202	202	150	184	169	73	250	110	211
4 Benville	50	37	13	43	7	0	40	8	40	8	37	11	33	16	43	7	39	9	6	35	14	28
5 Birch	19	4	15	4	15	0	4	15	7	11	4	15	4	15	4	14	4	14	2	14	4	12
6 Buzzle	91	57	30	65	25	0	60	28	73	13	60	27	60	27	68	17	67	20	18	57	37	36
7 Cormant	104	64	40	65	39	0	62	36	77	25	60	43	61	41	71	32	68	32	35	53	35	54
8 Durand	87	46	28	50	26	0	52	22	60	11	45	28	48	26	56	16	62	13	10	50	22	37
9 Eckles	86	54	30	59	25	1	54	29	65	17	49	34	51	32	61	22	60	21	10	60	19	50
10 Frohn	142	83	56	89	51	0	70	69	99	38	83	54	79	59	97	43	91	45	39	86	41	82
11 Grant Valley	143	77	58	88	54	1	90	50	100	43	79	61	82	58	97	44	89	49	38	90	46	81
12 Hagali	49	19	29	29	18	0	22	22	30	16	23	24	24	23	30	16	25	20	8	32	16	23
13 Hamre	28	17	10	23	5	0	23	5	24	4	20	8	19	9	26	2	25	3	8	19	11	16
14 Hines	175	68	100	74	98	0	72	95	97	66	72	97	69	100	90	75	82	82	33	107	49	93
15 Hornet	76	32	40	48	27	0	49	24	57	18	42	32	41	33	57	17	50	23	15	50	25	41
16 Jones	57	30	27	32	25	0	30	24	35	19	24	29	24	29	34	20	32	20	11	35	17	28
17 Kelliher	40	22	17	22	18	0	25	14	25	15	20	19	20	20	27	13	27	12	14	23	11	25
18 Lammers	112	76	34	77	30	2	78	32	85	27	68	39	63	44	79	30	76	31	19	81	42	54
19 Langor	62	24	33	28	33	0	28	30	36	22	27	33	25	37	33	27	31	28	15	32	16	31
20 Lee	19	10	9	10	9	0	11	8	13	6	8	11	6	13	13	6	10	9	0	17	3	14
21 Liberty	91	49	34	55	34	1	54	34	68	21	55	34	50	38	63	23	61	25	19	50	28	39
22 Maple Ridge	31	13	16	17	13	0	16	12	20	8	14	16	14	16	21	8	18	9	4	13	7	9
23 Minnie	20	14	4	13	6	0	13	5	13	4	9	9	9	9	13	4	14	4	3	13	5	9
24 Moose Lake	39	16	22	18	21	0	20	19	26	13	13	25	16	21	24	14	22	15	13	19	22	8
25 Nebish	102	80	15	86	14	0	84	13	89	12	82	15	79	18	88	9	87	10	28	57	30	52
26 Northern	470	198	262	208	256	2	204	261	260	203	183	279	179	284	243	220	224	235	108	312	131	292
27 Obrien	29	12	15	12	17	0	15	14	17	12	12	17	11	18	15	13	18	11	8	20	9	18
28 Port Hope	84	46	34	49	34	1	52	31	60	23	47	33	46	34	58	25	53	26	16	57	29	41
29 Quiring	36	22	14	25	9	0	25	11	30	6	25	11	25	11	29	7	25	11	12	23	20	16
30 Roosevelt	76	61	10	64	11	0	65	9	68	7	62	12	59	13	63	9	64	9	17	45	28	34
31 Shooks	71	42	28	41	30	0	45	23	49	21	38	31	39	26	47	22	43	23	19	41	26	35
32 Shotley	39	30	7	33	6	0	33	6	34	5	34	5	33	6	34	5	34	5	8	25	10	21
33 Spruce Grove	34	27	6	27	6	1	28	5	31	3	29	4	27	6	29	4	30	3	5	28	16	17
34 Steenerson	25	22	2	24	1	0	24	1	24	0	24	1	22	3	25	0	24	0	5	14	6	13
35 Sugar Bush	23	5	17	7	16	0	6	17	10	13	6	17	7	16	8	15	7	16	5	15	8	12
36 Summit	78	30	44	40	38	0	36	37	49	25	30	44	33	43	44	30	42	32	17	46	25	41
37 Ten Lake	60	18	41	17	42	0	18	41	25	34	19	41	17	43	26	33	23	37	16	39	19	34
38 Turtle Lake	146	45	96	49	95	2	50	91	69	70	43	96	51	88	62	77	61	80	27	87	37	77

Digitized by Google
Original from UNIVERSITY OF MICHIGAN

Generated on 2013-02-14 19:53 GMT / http://hdl.handle.net/2027/mdp.39015049797619
Creative Commons Zero (CC0) / http://www.hathitrust.org/access_use#cc-zero

NAMES OF TOWNSHIPS, VILLAGES, OR WARDS (In Alphabetical Order)	Total Ballots Cast and Counted	Rep. in Congress		Governor			Lieutenant Governor		Secretary of State		State Auditor		State Treasurer		Attorney General		R. R. & Wse. Comm.		Associate Justice Sup. Court		Associate Justice Sup. Court	
		H. C. Noblitt D.F.L.	O. Langen Rep.	K. F. Rolvaag D.F.L.	E. L. Andersen Rep.	W. Braatz Ind. Govt.	A. M. Keith D.F.L.	C. D. Peterson Rep.	J. L. Donovan D.F.L.	N. A. McCrady Rep.	J. D. Nevin D.F.L.	S. King Rep.	C. W. Olson D.F.L.	V. Bjornson Rep.	W. F. Mondale D.F.L.	R. L. Kunzig Rep.	P. Rasmussen D.F.L.	R. M. Johnson Rep.	W. G. Dressel	W. P. Murphy Incumbent	E. L. Melin	J. C. Otis Incumbent
39 Turtle River	74	31	38	36	37	1	36	35	43	30	36	36	36	36	42	30	41	30	17	45	21	39
40 Waskish	62	30	27	38	22	1	33	28	43	18	28	32	32	29	39	22	38	22	19	34	26	30
41 Woodrow	40	23	15	21	19	0	23	16	27	12	22	18	20	19	27	10	25	14	10	24	15	20
42 Unorg. District No. 1	28	16	10	15	12	1	17	8	18	10	11	15	10	16	19	7	17	9	3	18	8	12
43 Unorg. District No. 2	21	15	4	14	6	1	16	4	16	4	16	4	16	4	16	3	15	3	5	9	6	7
44 Unorg. District No. 3	29	13	16	14	15	0	16	11	19	10	14	14	15	14	18	10	18	11	6	18	6	17
45 Unorg. District No. 4	28	16	11	17	10	0	19	7	24	3	13	13	18	9	25	3	24	3	2	21	7	16
City of Bemidji—																						
46 1st Ward, 1st Precinct	426	134	291	143	279	1	131	294	178	244	55	370	95	329	166	257	61	363	87	305	99	290
47 1st Ward, 2nd Precinct	667	188	464	205	458	0	201	458	313	344	163	497	164	495	316	341	249	403	102	495	160	445
48 2nd Ward, 1st Precinct	202	84	108	97	101	0	90	105	113	86	78	121	57	143	111	88	91	104	36	140	48	131
49 2nd Ward, 2nd Precinct	276	116	151	124	147	2	126	144	162	103	107	159	100	165	159	109	139	123	49	177	80	149
50 3rd Ward, 1st Precinct	216	112	96	131	84	0	128	83	153	60	112	96	113	98	148	62	138	68	60	132	81	109
51 3rd Ward, 2nd Precinct	369	181	177	207	159	1	185	180	242	121	175	186	173	193	228	135	204	155	72	243	124	192
52 4th Ward, 1st Precinct	271	125	131	137	129	2	136	128	159	104	120	147	118	144	161	98	137	122	65	169	89	147
53 4th Ward, 2nd Precinct	225	130	80	144	78	0	150	69	172	46	135	83	131	86	174	46	153	64	47	150	70	126
54 5th Ward	452	280	158	310	131	2	311	133	351	94	277	168	264	180	348	98	327	114	92	314	157	241
Bemidji Total	3104	1350	1656	1498	1566	8	1458	1594	1843	1202	1222	1827	1215	1833	1811	1234	1499	1516	610	2125	908	1830
55 Blackduck Village	320	104	203	118	197	1	119	194	161	149	102	209	101	212	158	158	133	176	75	198	104	170
56 Funkley Village	17	4	12	6	11	0	6	10	11	5	3	12	4	12	9	7	8	8	5	8	7	6
57 Kelliher Village	121	50	64	56	64	0	52	59	77	37	48	65	50	64	66	46	58	52	20	64	33	51
58 Redby Village	124	42	77	47	75	1	56	63	76	43	46	69	52	64	66	49	57	57	22	85	27	75
59 Solway Village	48	20	27	23	24	0	22	25	26	21	20	27	22	25	24	23	24	23	5	34	16	23
60 Tenstrike Village	58	19	36	25	31	0	20	37	32	25	18	39	18	39	25	32	26	31	10	39	14	33
61 Turtle River Village	33	17	14	17	16	0	18	14	20	12	15	17	15	17	17	15	17	15	7	25	14	18
62 Wilton Village	48	32	10	38	10	0	37	10	38	9	32	15	32	14	36	10	37	9	13	29	15	28
63 Ponemah	95	12	76	15	75	0	31	53	58	24	34	50	30	54	48	35	34	47	23	54	20	55
64 Red Lake Agency	189	75	110	72	116	0	87	92	132	52	85	93	87	90	121	58	110	65	65	110	52	107
Total	7693	3530	3875	3889	3685	26	3861	3619	4823	2666	3425	4050	3403	4068	4622	2845	4126	3268	1662	4968	2310	4278

CASS COUNTY

SEVENTH CONGRESSIONAL DISTRICT

1 Ansel Township	54	25	22	30	21	2	31	22	35	17	23	29	22	30	34	18	30	20	6	37	18	25
2 Barclay	108	48	54	56	51	1	54	53	63	44	49	58	49	57	60	47	58	46	19	81	32	65
3 Becker	51	21	29	24	26	0	25	26	34	17	25	26	22	29	29	20	27	23	10	35	18	26
4 Beulah	19	10	4	14	5	0	13	5	14	5	12	7	14	5	15	4	14	5	3	13	9	7

Digitized by Google
Original from UNIVERSITY OF MICHIGAN

Generated on 2013-02-14 19:53 GMT / http://hdl.handle.net/2027/mdp.39015049797619
Creative Commons Zero (CC0) / http://www.hathitrust.org/access_use#cc-zero

5	Birch Lake	154	62	78	70	82	0	64	82	89	59	67	80	66	77	78	66	69	75	32	80	41	79
6	Blind Lake	33	8	22	13	17	3	9	21	14	19	8	22	7	25	13	16	9	21	9	20	14	14
7	Boy Lake	59	35	20	35	21	1	33	23	37	19	34	22	32	24	39	18	34	22	10	42	10	40
8	Boy River	44	20	17	24	16	4	22	20	34	10	25	14	23	19	28	11	26	13	10	26	9	26
9	Bull Moose	29	17	10	16	11	1	15	13	18	9	15	11	15	12	19	9	16	10	8	17	9	15
10	Bungo	45	14	29	15	30	0	13	31	21	23	16	28	14	30	19	25	15	29	8	30	15	23
11	Byron	51	28	22	30	21	0	29	22	38	12	30	21	32	18	34	16	31	19	5	36	15	29
12	Crooked Lake	141	64	66	66	74	0	66	72	80	57	61	76	61	76	76	63	73	65	31	87	54	68
13	Deerfield	30	16	13	17	12	0	17	12	20	9	16	13	15	14	18	10	17	11	6	18	9	15
14	Fairvew	48	31	14	36	12	0	34	12	39	9	31	16	31	16	39	8	41	6	15	28	20	23
15	Gould	60	34	22	37	21	1	36	20	43	14	36	20	35	21	38	18	40	16	13	35	14	29
16	Hiram	115	42	64	50	63	1	46	66	57	56	36	75	37	74	55	57	54	56	28	71	35	67
17	Home Brook	46	23	18	25	18	2	26	18	26	20	22	23	20	25	25	20	25	20	11	28	22	15
18	Inguadona	29	13	12	19	10	0	17	12	19	10	14	15	17	12	20	8	15	14	3	20	6	17
19	Kego	81	44	33	48	31	2	45	33	52	27	42	37	39	39	48	30	44	34	13	62	24	51
20	Leech Lake	88	33	48	36	49	1	37	47	48	36	35	48	36	47	42	43	39	46	15	64	19	59
21	Lima	41	21	19	23	18	0	22	19	30	11	20	21	19	22	26	15	23	18	6	33	15	23
22	Loon Lake	81	55	21	57	21	2	53	26	59	21	51	29	53	27	54	25	57	22	23	44	37	30
23	Maple	104	42	54	45	59	0	44	57	56	45	40	60	41	61	51	52	43	55	22	62	36	52
24	May	168	44	111	68	98	0	46	117	85	76	47	117	43	120	74	83	76	86	34	105	45	90
25	McKinley	58	19	37	19	38	1	18	39	30	27	17	40	18	40	25	32	21	36	13	36	22	29
26	Meadow Brook	58	20	36	24	32	1	25	32	36	21	18	39	17	37	31	24	26	28	14	35	18	31
27	Moose Lake	33	13	18	23	10	0	20	10	24	8	15	15	14	17	23	8	21	9	4	21	8	16
28	Pike Bay	253	126	106	132	111	2	131	108	166	74	133	105	131	105	153	84	153	86	55	159	81	133
29	Pine Lake	76	32	36	37	35	0	36	34	42	29	31	41	34	35	42	25	36	30	12	50	13	49
30	Pine River	161	71	81	72	87	2	67	88	90	65	70	86	66	90	86	70	85	72	31	90	55	68
31	Ponto Lake	122	55	61	65	56	0	60	61	70	50	52	68	56	65	64	56	59	59	30	78	47	62
32	Poplar	58	24	28	30	25	1	28	26	37	19	27	29	23	33	34	22	31	21	7	35	10	32
33	Powers	150	49	93	54	94	1	51	95	60	85	48	99	47	98	59	85	53	93	33	97	44	88
34	Remer	61	35	23	39	20	1	36	23	42	18	36	24	35	24	43	16	36	24	17	36	26	27
35	Rogers	35	8	21	15	20	0	14	19	17	15	10	22	12	21	16	18	15	19	5	22	9	19
36	Salem	34	3	25	8	25	0	3	27	10	21	5	26	5	27	7	22	3	27	5	18	9	12
37	Shingobee	317	121	176	147	164	4	132	180	179	137	115	196	111	202	158	150	148	158	58	230	80	208
38	Slater	45	25	17	26	17	1	25	20	28	15	25	19	19	25	30	14	29	15	13	24	17	22
39	Smoky Hollow	26	7	16	12	14	0	9	16	14	12	7	17	6	20	13	13	10	16	3	19	7	16
40	Sylvan	123	66	53	71	50	0	68	53	79	43	57	64	54	66	71	48	68	52	33	73	39	68
41	Thunder Lake	47	27	16	26	18	2	25	20	28	16	19	27	22	24	29	16	28	18	14	28	13	27
42	Torrey	39	18	16	24	12	1	21	17	24	14	19	19	19	18	23	14	20	17	4	24	4	25
43	Trelipe	49	26	21	32	15	2	29	20	29	19	27	22	28	21	28	20	29	20	13	27	15	24
44	Turtle Lake	149	61	77	75	73	0	70	72	90	53	61	81	58	87	82	59	76	63	24	101	38	92
45	Wabedo	105	45	50	60	43	0	54	46	66	36	53	50	54	48	62	41	53	49	22	71	39	49
46	Wahnena	56	39	10	42	14	0	43	11	45	10	33	22	37	18	45	10	43	12	11	43	17	36
47	Walden	137	51	73	47	86	3	47	83	57	77	39	90	42	86	60	70	48	81	33	73	47	60
48	Wilkinson	115	62	42	66	43	1	69	37	82	25	64	41	60	44	74	30	75	32	32	63	36	57
49	Wilson	128	49	75	56	72	0	50	75	73	54	42	84	37	87	60	65	51	70	40	70	54	57
50	Woodrow	184	73	100	77	104	2	80	99	90	87	67	114	66	116	87	89	74	99	31	124	36	116
51	Backus Village	135	61	60	64	65	0	58	66	79	47	57	63	60	59	69	52	66	54	22	76	34	66
52	Bena	228	143	55	156	59	4	148	58	164	45	134	79	140	69	163	43	147	62	51	142	74	116
53	Boy River	29	20	6	23	5	0	20	8	24	3	19	10	18	8	23	5	23	6	5	19	9	16
54	Cass Lake	529	244	240	291	217	4	233	216	332	170	253	246	252	246	300	174	304	191	122	322	154	290
55	Chickamaw Beach	51	18	30	19	30	0	18	31	19	30	13	36	12	37	18	31	17	31	15	27	18	27
56	East Gull Lake	166	68	90	65	101	0	65	100	78	88	60	104	59	106	76	88	72	93	48	102	56	99
57	Federal Dam	123	66	45	76	38	4	76	42	83	34	66	52	68	50	75	35	75	37	34	68	39	56
58	Hackensack	143	51	81	62	72	0	59	78	72	67	59	79	54	78	78	59	64	71	34	80	42	76
59	Lake Shore	141	54	69	52	84	1	46	91	66	70	44	92	45	92	68	68	63	72	34	82	50	66

Digitized by Google
Original from UNIVERSITY OF MICHIGAN

Generated on 2013-02-14 19:53 GMT / http://hdl.handle.net/2027/mdp.39015049797619
Creative Commons Zero (CC0) / http://www.hathitrust.org/access_use#cc-zero

CASS COUNTY — Continued

1962 GENERAL ELECTION RETURNS

SEVENTH CONGRESSIONAL DISTRICT

NAMES OF TOWNSHIPS, VILLAGES, OR WARDS (In Alphabetical Order)	Total Ballots Cast and Counted	Rep. in Congress		Governor			Lieutenant Governor		Secretary of State		State Auditor		State Treasurer		Attorney General		R. R. & Wse. Comm.		Associate Justice Sup. Court		Associate Justice Sup. Court	
		H. C. Noblitt D.F.L.	O. Langen Rep.	K. F. Rolvaag D.F.L.	E. L. Andersen Rep.	W. Braatz Ind. Govt.	A. M. Keith D.F.L.	C. D. Peterson Rep.	J. L. Donovan D.F.L.	N. A. McCrady Rep.	J. D. Nevin D.F.L.	S. King Rep.	C. W. Olson D.F.L.	V. Bjornson Rep.	W. F. Mondale D.F.L.	R. L. Kunzig Rep.	P. Rasmussen D.F.L.	R. M. Johnson Rep.	W. G. Dressel	W. P. Murphy Incumbent	E. L. Melin	J. C. Otis Incumbent
60 Longville	113	47	59	51	61	0	45	64	68	42	48	62	40	69	59	51	59	50	13	85	28	68
61 Pillager	126	51	71	47	77	0	53	71	64	60	47	77	44	79	63	61	57	67	24	79	40	63
62 Pine River	341	129	178	142	188	5	139	186	181	145	117	209	118	205	180	143	154	160	75	190	112	153
63 Remer	212	98	88	110	98	2	98	105	123	78	88	115	91	112	115	89	105	95	36	148	55	127
64 Walker	608	191	365	231	359	6	223	366	307	279	186	395	189	398	283	301	240	343	174	354	133	401
Total	7243	3116	3546	3522	3519	72	3289	3622	4179	2813	3036	3927	3004	3942	3909	2983	3613	3270	1584	4495	2154	3935

CLAY COUNTY

SEVENTH CONGRESSIONAL DISTRICT

1 Alliance	161	84	72	84	71	1	93	60	114	43	72	63	84	70	112	37	105	42	40	107	38	111
2 Barnesville Township	72	45	21	44	25	0	48	20	59	9	45	22	35	32	58	10	55	13	18	44	23	38
3 Barnesville City—1st Ward	190	69	108	75	109	2	80	101	108	74	76	105	74	105	103	75	99	82	44	105	36	113
4 2nd Ward	219	111	98	100	115	1	108	99	138	74	110	99	104	105	129	81	126	83	46	128	57	115
5 3rd Ward	186	94	84	94	85	2	97	76	123	53	92	79	98	76	118	54	110	61	46	98	49	92
6 Comstock Village	67	29	36	24	41	0	31	33	41	24	27	35	25	40	39	25	32	32	15	42	19	40
7 Cromwell	119	49	66	52	67	0	53	60	67	49	52	64	48	69	68	48	64	49	25	70	37	63
8 Dilworth Village	588	414	164	432	149	1	445	134	495	84	440	137	429	148	490	90	469	107	152	381	161	374
9 Eglon	122	53	63	63	57	2	55	63	85	37	63	56	60	59	74	43	74	43	35	68	36	68
10 Elkton	98	56	40	60	36	0	66	29	75	18	62	32	53	40	68	25	64	30	21	63	22	64
11 Elmwood	140	91	47	90	49	0	93	43	100	39	82	53	75	62	103	34	96	41	43	82	49	78
12 Felton Township	66	30	36	36	30	0	36	28	44	20	33	31	31	33	40	24	41	23	10	50	21	40
13 Felton Village	89	47	41	56	30	1	56	31	63	22	52	31	50	35	60	26	55	30	24	39	28	38
14 Flowing	52	28	24	34	17	1	40	12	49	2	39	12	34	17	45	6	46	3	14	31	17	26
15 Glyndon Township	91	43	47	46	44	0	47	43	56	33	42	46	39	50	55	33	49	35	16	62	17	63
16 Glyndon Village	166	80	84	78	82	0	89	68	116	41	87	68	84	74	116	40	106	50	39	99	46	93
17 Georgetown Village	144	74	68	77	65	0	80	60	105	38	82	59	70	71	99	41	94	45	29	96	43	85
18 Goose Prairie	141	70	70	72	68	0	77	62	96	44	72	66	64	76	97	39	86	52	39	87	39	86
19 Hagen	75	28	46	37	37	0	37	35	46	27	35	37	33	41	44	28	46	25	20	42	23	39
20 Hawley Township	110	61	45	67	40	1	63	43	77	28	60	44	61	46	78	26	76	29	31	63	30	66
21 Hawley Village	558	280	256	270	282	0	270	266	330	200	265	268	248	291	327	205	300	229	144	307	138	313
22 Highland Grove	169	92	74	91	77	1	92	74	108	57	91	74	78	85	106	55	99	62	41	100	48	91
23 Hitterdal Village	120	46	72	49	70	0	49	66	71	36	49	69	50	69	72	43	63	52	32	54	35	55
24 Holy Cross	97	47	48	42	53	0	45	47	65	28	49	43	38	54	62	29	55	37	20	59	20	61
25 Humboldt	88	41	41	45	43	0	44	42	52	35	45	40	43	44	48	38	46	41	23	52	26	49
26 Keene	72	48	23	54	18	0	53	19	58	14	50	22	48	22	60	11	55	14	20	42	20	43
27 Kragnes	114	54	57	57	57	0	63	51	75	39	62	50	56	58	72	40	66	45	24	60	31	58
28 Kurtz	96	44	50	48	48	0	50	44	61	33	45	48	41	54	61	33	57	37	18	67	29	57

Digitized by Google
Original from UNIVERSITY OF MICHIGAN

Generated on 2013-02-14 19:53 GMT / http://hdl.handle.net/2027/mdp.39015049797619
Creative Commons Zero (CC0) / http://www.hathitrust.org/access_use#cc-zero

29	Moorhead Township	179	49	123	52	123	1	55	116	78	95	56	113	45	128	80	90	67	104	44	118	44	118
	Moorhead City—																						
30	1st Ward, 1st Precinct	205	90	106	91	106	3	91	105	109	87	92	103	91	108	119	78	104	92	43	130	53	122
31	1st Ward, 2nd Precinct	268	114	140	111	151	2	115	122	138	122	104	155	103	156	139	123	120	137	64	154	66	162
32	1st Ward, 3rd Precinct	417	142	255	127	284	1	141	268	183	228	139	269	135	274	206	199	178	229	102	271	103	268
33	1st Ward, 4th Precinct	148	66	78	69	78	1	68	78	88	57	75	69	67	78	90	55	81	64	37	93	44	89
34	1st Ward, 5th Precinct	359	120	225	106	242	1	110	238	145	198	111	230	109	238	157	185	144	201	90	225	87	234
35	2nd Ward, 1st Precinct	497	172	315	160	333	0	154	334	218	271	152	329	150	335	229	255	215	269	138	297	141	300
36	2nd Ward, 2nd Precinct	413	139	271	104	311	0	102	310	151	260	94	313	94	316	170	241	140	270	111	252	104	268
37	2nd Ward, 3rd Precinct	483	172	303	135	345	0	151	332	209	268	136	343	128	348	217	260	181	295	127	302	126	307
38	2nd Ward, 4th Precinct	537	156	373	134	397	0	140	394	209	322	145	385	131	401	229	305	179	352	126	378	132	379
39	3rd Ward, 1st Precinct	238	134	100	122	110	2	137	96	155	76	135	96	124	114	161	74	148	85	64	146	65	141
40	3rd Ward, 2nd Precinct	767	331	407	336	421	5	335	421	447	309	347	402	334	420	445	308	396	359	167	530	185	516
41	3rd Ward, 3rd Precinct	631	351	274	348	277	3	366	258	435	189	354	265	341	280	430	190	400	218	151	419	138	432
42	3rd Ward, 4th Precinct	283	149	126	157	124	0	164	118	195	84	160	118	146	134	195	84	177	101	57	210	72	194
43	4th Ward, 1st Precinct	424	209	212	191	228	0	204	208	268	148	205	205	188	224	261	152	233	178	82	285	110	204
44	4th Ward, 2nd Precinct	420	125	286	128	291	0	130	285	180	234	125	284	121	294	186	228	148	261	98	271	88	293
45	4th Ward, 3rd Precinct	505	160	337	146	356	1	148	351	205	295	137	360	137	362	244	257	186	312	105	360	106	361
46	4th Ward, 4th Precinct	733	225	504	202	529	1	214	515	321	408	220	504	192	554	329	398	261	463	153	528	143	544
	Moorhead Total	7328	2855	4312	2667	4583	20	2770	4433	3656	3556	2731	4430	2591	4636	3807	3392	3291	3886	1715	4851	1763	4814
47	Moland	126	70	53	73	51	1	73	50	84	39	65	54	58	64	85	36	79	43	31	73	30	74
48	Morken	100	53	42	55	44	0	55	43	59	39	55	44	53	47	61	37	60	37	33	56	35	54
49	Oakport	304	130	172	138	166	0	139	161	177	120	141	155	131	171	178	121	164	127	62	191	63	189
50	Parke	160	60	96	76	81	2	66	88	99	56	66	83	60	94	91	59	82	68	35	96	43	90
51	Riverton	60	29	29	26	32	2	27	31	34	24	25	31	22	37	34	22	28	29	15	40	22	31
52	Sabin Village	115	67	44	76	37	0	74	36	85	26	72	39	65	44	85	23	76	29	20	68	24	65
53	Skree	97	30	63	36	58	1	35	54	55	38	34	57	28	64	47	43	45	48	22	55	20	59
54	Spring Prairie	73	44	27	44	27	0	46	25	11	61	44	26	43	28	55	16	55	16	15	45	18	43
55	Tansem	134	69	61	74	58	1	74	57	100	32	69	56	67	67	88	42	91	42	35	83	43	70
56	Ulen Township	91	49	40	56	35	0	57	33	67	24	50	39	48	41	62	27	57	29	22	60	32	46
57	Ulen Village	210	75	127	73	129	2	80	120	118	81	84	117	74	127	114	84	106	93	38	139	55	124
58	Viding	81	47	34	43	37	1	47	33	55	25	47	34	43	37	50	30	53	27	23	51	19	54
	Total	13268	5835	7104	5766	7326	44	5958	6989	7555	5417	5818	7031	5481	7511	7641	5261	6888	5970	3139	8424	3349	8250

CLEARWATER COUNTY

SEVENTH CONGRESSIONAL DISTRICT

1	Bear Creek	89	53	35	54	34	0	51	36	63	26	57	31	51	35	60	29	54	31	27	46	30	43
2	Clover	33	9	24	12	21	0	12	19	13	20	10	22	6	26	11	21	11	21	4	19	11	12
3	Copley	312	194	106	194	109	3	198	103	237	69	200	104	183	123	227	77	215	84	66	210	106	172
4	Dudley	85	63	22	65	20	0	64	21	70	15	60	25	52	33	68	17	65	20	17	54	31	44
5	Eddy	139	98	40	99	40	0	95	42	104	35	96	43	96	42	108	30	104	35	33	87	56	61
6	Falk	110	64	44	65	44	0	66	41	77	30	65	43	59	50	78	29	68	36	31	64	39	58
7	Greenwood	55	44	11	44	11	0	46	9	47	7	45	10	45	10	47	8	47	8	17	31	22	25
8	Hangaard	14	12	2	12	2	0	12	2	12	2	10	4	9	5	12	2	12	2	2	9	7	5
9	Holst	120	73	45	78	40	2	76	43	88	29	73	46	69	48	81	35	79	40	25	76	38	61
10	Itasca	76	34	39	37	38	0	40	35	46	29	29	46	25	48	46	28	43	32	26	43	28	39
11	La Prairie	54	43	10	43	10	1	43	8	47	7	43	9	39	12	48	5	44	8	16	32	26	23
12	Leon	149	80	64	83	63	1	84	61	97	48	74	68	73	72	103	42	89	55	30	87	49	67
13	Minerva	107	68	31	73	30	0	72	29	79	23	69	32	67	35	75	25	71	30	24	61	36	47
14	Moose Creek	77	61	15	64	12	1	64	12	67	9	63	13	62	15	64	10	64	11	22	40	31	30
15	Nora	145	88	52	90	55	0	98	46	96	46	95	49	91	54	98	45	98	46	39	87	55	70

Digitized by Google
Original from UNIVERSITY OF MICHIGAN

Generated on 2013-02-14 19:53 GMT / http://hdl.handle.net/2027/mdp.39015049797619
Creative Commons Zero (CC0) / http://www.hathitrust.org/access_use#cc-zero

CLEARWATER COUNTY — Continued

1962 GENERAL ELECTION RETURNS

SEVENTH CONGRESSIONAL DISTRICT

NAMES OF TOWNSHIPS, VILLAGES, OR WARDS (In Alphabetical Order)	Total Ballots Cast and Counted	Rep. in Congress		Governor			Lieutenant Governor		Secretary of State		State Auditor		State Treasurer		Attorney General		R. R. & Wse. Comm.		Associate Justice Sup. Court		Associate Justice Sup. Court	
		H. C. Noblitt D.F.L.	O. Langen Rep.	K. F. Rolvaag D.F.L.	E. L. Andersen Rep.	W. Braatz Ind. Govt.	A. M. Keith D.F.L.	C. D. Peterson Rep.	J. L. Donovan D.F.L.	N. A. McCrady Rep.	J. D. Nevin D.F.L.	S. King Rep.	C. W. Olson D.F.L.	V. Bjornson Rep.	W. F. Mondale D.F.L.	R. L. Kunzig Rep.	P. Rasmussen D.F.L.	R. M. Johnson Rep.	W. G. Dressel	W. P. Murphy Incumbent	E. L. Melin	J. C. Otis Incumbent
16 Pine Lake	167	97	62	107	57	0	106	57	116	47	107	54	97	64	110	40	110	47	37	95	58	74
17 Popple	204	141	53	157	46	0	156	45	168	34	152	49	152	46	166	34	161	39	51	126	74	99
18 Rice	56	37	13	36	18	0	36	17	40	13	34	16	35	16	41	12	38	13	9	37	17	29
19 Shevlin	139	109	26	112	26	1	119	20	123	15	112	26	116	19	121	18	118	20	37	80	54	65
20 Sinclair	68	39	25	44	23	0	42	24	49	17	41	23	37	25	49	15	44	19	12	41	25	32
21 Winsor	99	79	16	80	15	1	79	15	87	10	82	13	77	19	85	11	86	10	26	57	43	44
22 Bagley Village	600	300	267	305	282	1	301	279	331	248	288	290	277	305	366	217	338	238	162	358	188	329
23 Clearbrook Village	252	98	144	99	150	1	97	147	126	119	98	147	91	155	125	119	116	122	50	137	73	116
24 Gonvick Village	148	56	89	51	97	0	51	94	68	77	44	96	46	96	66	78	47	83	20	84	44	60
25 Leonard Village	27	4	20	4	22	0	5	21	9	17	5	21	4	22	10	16	7	19	3	14	9	12
26 Shevlin Village	88	48	35	50	35	0	51	32	57	28	43	40	49	34	52	32	48	33	21	41	30	33
Total	3413	1992	1290	2058	1300	12	2064	1258	2317	1020	1995	1320	1908	1409	2317	995	2177	1102	807	2016	1180	1650

DOUGLAS COUNTY

SEVENTH CONGRESSIONAL DISTRICT

1 Alexandria City—1st Ward	360	125	219	119	235	0	127	228	144	210	102	252	98	255	151	204	132	223	89	220	129	175
2 2nd Ward	576	290	250	297	272	3	304	259	352	209	274	283	272	290	330	231	322	239	168	329	222	270
3 3rd Ward	602	218	360	213	381	3	212	374	272	320	200	389	195	395	263	326	238	349	157	377	200	331
4 4th Ward	495	193	277	191	295	3	202	281	249	237	181	306	185	303	236	245	218	264	127	294	185	238
5 5th Ward	918	301	581	271	688	0	281	623	369	532	252	646	253	648	374	523	326	558	231	571	317	506
Alexandria Total	2951	1127	1687	1091	1871	9	1126	1765	1386	1508	1009	1876	1003	1891	1354	1529	1236	1633	772	1791	1053	1520
6 Alexandria Township	715	325	366	372	332	8	317	389	386	318	284	418	287	419	387	310	343	358	200	447	290	357
7 Belle River Township	175	128	38	135	39	0	134	36	146	25	117	52	113	66	146	26	142	29	35	107	66	77
8 Brandon Township	194	98	86	79	113	2	75	113	131	58	68	120	87	103	130	63	111	78	47	123	85	87
9 Brandon Village	184	62	117	62	119	1	64	117	94	85	53	127	51	129	76	102	77	105	29	121	52	107
10 Carlos Township	316	132	172	129	183	1	135	176	168	143	123	187	118	192	160	148	151	159	76	192	115	159
11 Carlos Village	114	58	41	63	46	1	57	53	68	42	53	54	53	56	63	46	65	42	30	52	39	46
12 Evansville Township	137	60	73	55	80	0	57	77	67	66	52	82	48	88	62	71	62	73	26	80	67	42
13 Evansville Village	199	60	134	52	145	1	58	138	74	120	53	143	47	151	72	122	68	124	45	106	73	87
14 Forada Village	55	41	10	44	10	0	45	10	47	7	38	17	34	20	47	7	47	8	19	30	20	28
15 Garfield Village	106	38	64	42	63	0	40	63	47	54	34	67	35	66	44	56	40	59	26	60	49	36
16 Holmes City Township	216	134	67	135	78	0	130	79	153	55	122	85	114	96	157	54	147	61	34	146	101	83
17 Hudson Township	179	113	60	116	62	0	117	59	124	54	108	69	108	70	117	60	125	53	67	93	61	98
18 Ida Township	200	103	90	108	91	1	111	86	126	74	97	99	86	110	114	82	111	86	52	122	88	95
19 Kensington Village	171	78	81	76	91	0	80	88	96	72	75	90	71	97	90	75	86	82	45	90	78	62
20 LaGrand Township	557	268	271	260	289	6	269	282	316	232	229	320	216	327	315	231	280	276	151	348	214	287
21 Lake Mary Township	218	151	61	152	65	1	154	62	164	51	143	71	145	70	161	52	159	54	60	126	89	98

Digitized by Google
Original from UNIVERSITY OF MICHIGAN

Generated on 2013-02-14 19:53 GMT / http://hdl.handle.net/2027/mdp.39015049797619
Creative Commons Zero (CC0) / http://www.hathitrust.org/access_use#cc-zero

22 Leaf Valley Township	160	67	81	76	80	0	72	77	105	46	73	87	52	97	95	54	88	64	51	84	70	66
23 Lund Township	137	54	74	58	77	1	57	77	84	49	56	79	49	84	74	59	62	71	33	78	59	54
24 Millerville Township	131	65	61	73	56	2	80	50	95	35	62	67	52	77	94	35	87	41	21	97	43	74
25 Millerville Village	55	35	17	38	16	0	36	16	43	11	34	17	33	21	43	9	41	8	9	30	13	28
26 Miltona Township	148	74	63	84	58	2	81	61	89	54	71	72	77	67	88	56	82	58	39	80	58	62
27 Miltona Village	82	32	45	33	48	1	34	48	46	33	30	48	31	49	44	37	44	36	16	52	32	33
28 Moe Township	172	120	47	124	47	0	123	46	134	37	112	58	108	61	134	35	125	44	41	105	73	73
29 Nelson Village	70	39	28	39	30	0	40	29	48	20	38	31	40	29	45	24	44	25	18	46	38	26
30 Orange Township	109	66	37	61	46	1	62	45	82	24	62	45	60	46	83	23	72	35	28	71	42	58
31 Osakis Township	162	99	60	96	64	1	93	65	108	53	90	68	84	74	102	55	103	55	40	105	50	94
32 Osakis Village	552	223	291	221	323	3	223	321	284	257	194	348	196	350	281	257	249	290	114	363	178	299
33 Solem Township	163	109	43	109	51	2	103	55	118	39	98	58	88	67	118	40	107	47	41	101	77	65
34 Spruce Hill Township	192	103	81	110	81	0	107	83	125	66	104	86	100	91	119	70	115	73	47	102	66	84
35 Urness Township	146	88	53	88	57	0	89	56	105	39	89	54	83	62	105	38	99	44	34	85	65	56
Total	8966	4150	4399	4181	4711	44	4169	4622	5059	3727	3771	4995	3669	5126	4920	3826	4568	4171	2246	5433	3404	4341

GRANT COUNTY

SEVENTH CONGRESSIONAL DISTRICT

1 Ashby	243	111	120	114	125	0	110	120	139	91	96	134	93	139	129	100	114	116	35	151	65	122
2 Barrett	179	98	79	94	90	2	92	87	109	75	88	93	88	96	106	73	94	86	27	131	68	83
3 Delaware	113	70	41	69	43	0	76	37	76	37	65	47	66	47	79	34	71	42	17	85	20	82
4 Elbow Lake Village	787	357	398	329	442	4	337	425	400	365	316	448	298	464	404	355	353	401	134	513	218	424
5 Elbow Lake Township	134	78	53	78	56	0	78	55	89	44	78	55	76	58	89	43	86	46	28	82	40	70
6 Elk Lake	146	93	48	91	55	0	90	54	113	33	88	57	86	59	111	33	95	50	38	92	58	73
7 Erdahl	195	100	86	106	87	1	104	86	121	64	96	91	94	96	117	71	112	75	37	110	51	89
8 Gorton	88	67	19	67	20	0	65	22	70	16	59	28	57	29	70	16	67	18	18	61	22	57
9 Herman	298	134	148	127	167	3	133	156	165	127	115	175	122	173	159	133	149	140	106	141	104	152
10 Hoffman	295	109	171	105	186	0	110	179	154	134	95	193	89	198	139	146	121	167	64	154	108	121
11 Land	156	90	60	87	67	1	91	63	109	44	86	67	90	65	104	48	98	57	38	95	55	77
12 Lawrence	78	25	49	22	56	0	23	53	37	40	19	59	17	61	30	47	28	48	17	54	14	56
13 Lien	124	52	70	48	76	0	48	73	56	68	48	75	47	77	50	71	50	73	31	75	46	62
14 Logan	76	61	13	64	12	0	65	11	63	13	60	16	59	17	65	11	60	16	21	42	25	40
15 Macsville	107	69	34	69	37	1	70	37	80	27	64	43	64	43	81	26	77	29	23	72	28	68
16 Norcross	70	35	32	34	35	0	34	34	37	29	30	38	33	36	39	30	31	36	11	45	15	41
17 North Ottawa	82	41	39	40	40	0	40	41	45	35	33	47	30	51	46	34	38	43	23	49	25	47
18 Pelican Lake	205	100	93	94	108	0	99	101	113	87	86	113	82	118	110	88	102	93	43	124	66	96
19 Pomme de Terre	149	125	16	126	21	0	123	21	134	13	121	24	116	28	128	17	125	17	35	84	51	68
20 Roseville	97	61	30	64	36	0	58	35	71	25	52	40	51	43	70	28	57	35	15	62	23	51
21 Sanford	150	88	55	80	69	0	79	68	97	50	74	73	74	72	94	51	87	59	36	90	59	68
22 Stony Brook	129	70	55	70	59	0	69	59	86	43	66	59	64	64	80	46	74	50	24	86	44	64
23 Wendell	111	47	58	45	66	0	49	60	60	49	44	65	41	69	53	56	52	57	14	73	26	58
Total	4012	2081	1767	2023	1953	12	2043	1877	2424	1509	1879	2040	1837	2103	2353	1557	2141	1754	835	2471	1231	2069

HUBBARD COUNTY

SEVENTH CONGRESSIONAL DISTRICT

1 Akeley	105	60	37	62	39	2	61	42	76	28	60	44	54	49	67	36	63	38	26	59	30	55
2 Arago	113	39	65	36	71	1	35	72	55	54	31	78	37	72	52	54	40	68	24	67	32	59
3 Badoura	42	22	19	21	21	0	25	17	26	15	19	21	15	24	24	16	20	21	3	30	12	22
4 Clover	42	10	30	12	28	1	11	29	23	19	13	29	12	29	23	19	14	27	11	22	10	23

Digitized by Google
Original from UNIVERSITY OF MICHIGAN

Generated on 2013-02-14 19:53 GMT / http://hdl.handle.net/2027/mdp.39015049797619
Creative Commons Zero (CC0) / http://www.hathitrust.org/access_use#cc-zero

Digitized by Google
Original from UNIVERSITY OF MICHIGAN

HUBBARD COUNTY — Continued

1962 GENERAL ELECTION RETURNS

SEVENTH CONGRESSIONAL DISTRICT

NAMES OF TOWNSHIPS, VILLAGES, OR WARDS (In Alphabetical Order)	Total Ballots Cast and Counted	Rep. in Congress		Governor			Lieutenant Governor		Secretary of State		State Auditor		State Treasurer		Attorney General		R. R. & Wse. Comm.		Associate Justice Sup. Court		Associate Justice Sup. Court	
		H. C. Noblitt D.F.L.	O. Langen Rep.	K. F. Rolvaag D.F.L.	E. L. Andersen Rep.	W. Braatz Ind. Govt.	A. M. Keith D.F.L.	C. D. Peterson Rep.	J. L. Donovan D.F.L.	N. A. McCrady Rep.	J. D. Nevin D.F.L.	S. King Rep.	C. W. Olson D.F.L.	V. Bjornson Rep.	W. F. Mondale D.F.L.	R. L. Kunzig Rep.	P. Rasmussen D.F.L.	R. M. Johnson Rep.	W. G. Dressel	W. P. Murphy Incumbent	E. L. Melin	J. C. Otis Incumbent
5 Crow Wing	67	37	26	38	25	2	39	36	44	20	38	26	36	27	42	20	38	25	21	32	24	29
6 Farden	116	59	57	61	55	0	59	57	71	45	52	63	50	65	70	46	67	47	22	82	33	74
7 Fern	60	36	21	45	13	0	45	14	52	8	35	24	34	26	50	9	45	11	6	40	15	33
8 Guthrie	112	46	56	60	49	1	57	50	72	37	56	51	50	58	69	36	61	45	23	67	36	54
9 Hart Lake	105	52	46	48	52	1	53	45	68	32	47	53	45	53	65	34	58	39	21	66	35	50
10 Helga	132	59	70	56	73	1	57	70	75	51	58	68	57	71	72	56	67	59	26	79	45	67
11 Hendrickson	52	27	21	29	22	0	28	24	35	16	28	24	29	23	32	19	31	21	17	26	16	27
12 Henrietta	275	94	168	99	174	1	94	176	121	147	86	184	79	190	112	155	100	166	60	179	70	169
13 Hubbard	194	78	105	89	96	1	85	96	107	77	81	101	76	106	99	81	81	98	39	117	57	98
14 Lake Alice	29	18	9	19	10	0	20	8	20	9	18	10	18	9	20	7	20	8	9	18	12	14
15 Lake Emma	184	71	106	70	109	2	70	112	82	98	67	116	69	111	82	98	74	106	54	109	60	103
16 Lake George	106	22	78	28	75	2	28	74	40	62	29	75	26	77	38	63	32	71	34	58	35	56
17 Lake Hattie	43	24	17	27	15	0	26	16	29	14	24	17	22	20	18	14	28	14	11	28	17	21
18 Lakeport	98	40	52	47	50	0	44	52	51	46	38	57	36	59	48	49	45	51	27	61	29	59
19 Mantrap	91	44	42	41	49	1	47	38	60	28	43	44	37	51	57	30	48	39	17	57	30	45
20 Nevis	169	64	94	63	103	0	64	102	84	81	57	107	55	109	85	79	75	89	27	118	54	88
21 Rockwood	50	21	24	29	21	0	27	23	34	16	23	26	21	28	33	17	28	21	6	37	18	25
22 Schoolcraft	20	12	8	12	8	0	13	7	12	7	12	7	11	9	13	7	13	7	7	10	12	5
23 Straight River	122	41	73	47	73	1	49	67	58	58	44	72	42	78	61	53	58	60	21	71	46	47
24 Thorpe	21	11	9	12	8	0	12	8	13	6	12	8	12	8	12	8	13	7	1	17	3	16
25 Todd	255	104	143	110	145	0	111	135	143	105	92	154	91	154	146	102	117	125	61	157	76	156
26 White Oak	75	35	36	38	35	2	36	37	46	27	29	44	28	46	44	29	38	35	11	54	22	43
27 Akeley Village	198	78	106	88	105	2	80	105	101	94	77	113	82	107	101	88	80	103	34	127	50	108
28 Laporte Village	69	34	28	38	28	1	38	28	46	20	38	28	32	34	44	22	41	24	10	46	21	36
29 Nevis Village	176	44	117	50	123	0	51	116	69	99	40	129	38	128	65	100	48	118	34	112	49	103
30 Park Rapids Village	1305	465	761	471	799	10	483	774	631	633	436	824	436	821	623	630	531	716	262	848	338	770
Total	4426	1747	2424	1846	2474	32	1848	2430	2344	1952	1683	2597	1630	2642	2276	1977	1974	2259	925	2794	1287	2455

KITTSON COUNTY

SEVENTH CONGRESSIONAL DISTRICT

1 Arveson	40	16	25	18	22	0	15	25	23	17	16	23	13	27	20	19	20	20	12	26	19	18
2 Cannon	36	23	13	23	10	1	25	9	27	8	21	12	24	9	23	8	23	9	7	18	12	14
3 Caribou	32	17	14	24	8	0	20	11	25	7	22	10	20	12	23	9	23	9	8	21	16	13
4 Clow	47	21	26	26	21	0	24	22	31	15	23	23	20	26	30	16	27	17	10	29	13	26
5 Davis	73	34	36	44	24	1	42	24	49	17	38	29	35	32	43	20	46	19	13	44	16	37
6 Deerwood	81	32	47	35	44	0	35	42	48	30	29	48	29	49	40	36	40	37	17	48	30	36
7 Granville	79	49	29	59	19	0	58	19	65	11	57	21	54	23	63	13	65	12	21	51	31	41

Generated on 2013-02-14 19:53 GMT / http://hdl.handle.net/2027/mdp.39015049797619
Creative Commons Zero (CC0) / http://www.hathitrust.org/access_use#cc-zero

8 Hallock	61	31	30	40	21	0	37	24	38	23	35	26	34	27	39	21	38	23	8	50	17	41
9 Hampden	38	16	22	22	14	1	19	18	27	11	15	21	15	21	23	14	25	12	9	22	14	18
10 Hazelton	87	72	15	73	13	1	75	12	80	6	73	13	71	16	79	8	82	5	17	66	32	52
11 Hill	33	20	13	24	9	0	24	8	24	8	22	10	21	12	25	7	24	8	8	20	11	17
12 Jupiter	120	54	65	68	51	1	68	52	77	43	62	59	60	60	71	47	75	44	35	75	46	65
13 McKinley	28	22	6	22	5	0	22	2	21	3	18	6	18	6	21	1	22	2	4	14	6	11
14 North Red River	34	11	22	23	11	0	22	12	25	8	18	16	17	17	25	9	24	9	6	26	12	20
15 Norway	131	42	89	61	68	1	58	69	78	50	57	68	50	76	64	62	66	65	30	74	51	55
16 Pelan	31	22	9	26	4	0	22	7	26	5	21	9	17	12	25	5	25	5	6	21	15	11
17 Percy	39	26	12	30	7	0	30	7	29	8	26	11	24	13	29	8	28	9	7	24	19	19
18 Poppleton	86	58	27	59	27	0	58	28	62	23	55	28	54	29	60	24	63	21	14	60	31	43
19 Richardville	78	54	23	54	21	0	55	18	57	12	53	16	49	22	57	12	59	11	11	55	22	41
20 St. Joseph	37	28	9	32	5	0	33	3	35	1	34	5	32	5	35	1	36	0	11	24	18	17
21 St. Vincent	99	39	58	43	53	1	47	51	64	35	41	58	39	59	51	46	53	44	21	70	29	61
22 Skane	57	26	31	33	24	0	29	27	40	16	26	30	23	33	38	17	31	25	9	44	19	34
23 South Red River	26	7	19	18	8	0	17	8	20	5	17	8	12	13	20	5	19	6	6	18	13	10
24 Spring Brook	77	47	30	50	26	0	53	23	56	20	46	29	46	30	58	17	57	20	19	48	26	41
25 Svea	43	24	19	31	12	0	30	13	34	9	30	13	29	14	33	10	33	10	14	25	18	22
26 Tegner	58	19	38	27	30	0	26	32	32	24	22	34	21	34	34	22	29	28	5	41	11	34
27 Teien	100	53	45	63	34	0	57	36	79	15	59	33	59	34	69	17	68	19	19	66	27	52
28 Thompson	123	62	60	69	52	0	67	56	79	43	67	55	64	57	80	42	76	47	21	93	39	73
29 Hallock Village	696	226	449	295	381	3	299	360	389	275	279	378	258	398	370	276	343	309	106	463	178	388
30 Humboldt Village	62	24	37	29	33	0	27	35	41	21	31	31	28	34	38	24	34	28	13	44	18	39
31 Karlstad Village	315	128	175	138	171	0	137	159	172	129	117	179	115	184	159	137	151	145	45	188	92	143
32 Kennedy Village	194	49	138	93	98	0	88	92	112	70	86	95	78	104	104	74	102	80	37	121	63	100
33 Lake Bronson Village	199	137	58	142	51	2	141	47	161	33	141	48	139	49	148	38	153	36	44	118	73	88
34 Lancaster Village	205	113	86	125	73	2	124	76	145	54	111	82	111	86	139	55	134	63	43	130	63	104
35 St. Vincent Village	69	24	42	31	37	0	33	33	39	28	30	37	28	39	36	29	33	33	9	43	22	34
Total	3514	1626	1817	1950	1487	14	1917	1460	2310	1083	1798	1564	1707	1662	2172	1149	2127	1230	665	2280	1122	1818

LAKE OF THE WOODS COUNTY

SEVENTH CONGRESSIONAL DISTRICT

Unorganized District No. 1																						
1 157–31 (Keil)																						
2 158–31 (Swiftwater)																						
3 157–32 (Pioneer)	90	63	23	67	21	1	67	18	74	13	64	23	63	25	73	13	72	14	20	57	38	40
4 158–32 (Victory)																						
5 159–32 (Rulien)																						
Unorganized District No. 2																						
6 159–33 (Park)																						
7 158–33 (Meadowland)																						
8 157–33	238	146	85	163	69	4	167	70	178	57	158	78	155	82	178	57	174	63	64	148	85	125
9 160–32 (Walhalla)																						
10 161–32 (Wabanica)																						
11 162–32 (Wheeler)																						

Digitized by Google
Original from UNIVERSITY OF MICHIGAN

Generated on 2013-02-14 19:53 GMT / http://hdl.handle.net/2027/mdp.39015049797619
Creative Commons Zero (CC0) / http://www.hathitrust.org/access_use#cc-zero

Digitized by Google

	NAMES OF TOWNSHIPS, VILLAGES, OR WARDS (In Alphabetical Order)	Total Ballots Cast and Counted	Rep. in Congress		Governor			Lieutenant Governor		Secretary of State		State Auditor		State Treasurer		Attorney General		R. R. & Wse. Comm.		Associate Justice Sup. Court		Associate Justice Sup. Court	
			H. C. Noblitt D.F.L.	O. Langen Rep.	K. F. Rolvaag D.F.L.	E. L. Andersen Rep.	W. Braatz Ind. Govt.	A. M. Keith D.F.L.	C. D. Peterson Rep.	J. L. Donovan D.F.L.	N. A. McCrady Rep.	J. D. Nevin D.F.L.	S. King Rep.	C. W. Olson D.F.L.	V. Bjornson Rep.	W. F. Mondale D.F.L.	R. L. Kunzig Rep.	P. Rasmussen D.F.L.	R. M. Johnson Rep.	W. G. Dressel	W. P. Murphy Incumbent	E. L. Melin	J. C. Otis Incumbent
	Unorganized District No. 3																						
12	158-34																						
13	159-34 (Cloverdale)																						
14	157-34																						
15	157-35																						
16	161-34 (Myhre)																						
17	158-35																						
18	160-33 (Potamo)	109	59	44	64	43	0	66	41	79	28	63	43	61	44	74	32	68	37	19	74	33	58
19	160-34 (Eugene)																						
20	159-35 (Norris)																						
21	159-36 (Beaver Dam)																						
22	160-35 (Noyes)																						
23	160-36 (Hiwood), also that part of the Village of Roosevelt in Lake of the Woods County.																						
	Unorganized District No. 4																						
24	163-34 (Lakewood)	42	35	7	37	5	0	36	6	36	6	33	9	32	8	36	6	37	5	7	20	12	18
	Unorganized District No. 5																						
25	Precinct No. 1—Angle Inlet	22	3	18	2	20	0	5	16	8	14	5	17	6	16	8	13	7	15	3	17	10	9
26	Precinct No. 2—Oak Island	7	0	7	1	6	0	2	5	4	3	2	5	2	5	2	5	3	4	1	4	1	5
	Village of Baudette—1st Precinct.																						
27	161-31 (Baudette)	489	226	246	260	217	3	255	217	314	162	212	266	204	271	297	174	280	192	111	320	153	281
	Village of Baudette—2nd Precinct																						
28	160-31 (Spooner)																						
29	160-30 (Gudrid)																						
30	159-31 (Boone)	463	249	185	276	172	0	272	169	318	128	264	190	210	177	254	117	248	150	27	390	106	191
31	159-30 (Rapid River)																						
32	158-30																						
33	157-30																						
	Village of Williams																						
34	163-33 (Prosper)																						
35	162-34 (Chilgren)	283	154	117	171	105	2	175	102	201	79	161	116	146	129	181	88	180	92	69	167	92	141
36	161-33 (McDougald)																						
37	162-33 (Zippel)																						
	Total	**1743**	**935**	**732**	**1041**	**668**	**10**	**1045**	**644**	**1212**	**490**	**962**	**747**	**879**	**757**	**1103**	**505**	**1060**	**572**	**321**	**1197**	**530**	**868**

Original from UNIVERSITY OF MICHIGAN

Generated on 2013-02-14 19:53 GMT / http://hdl.handle.net/2027/mdp.39015049797619
Creative Commons Zero (CC0) / http://www.hathitrust.org/access_use#cc-zero

MAHNOMEN COUNTY — SEVENTH CONGRESSIONAL DISTRICT

1 Beaulieu Township	125	80	38	83	40	1	85	36	95	26	83	39	80	42	101	22	95	28	32	85	39	78
2 Bejou Township	98	54	41	56	40	1	57	38	68	30	59	38	52	45	61	33	55	38	13	70	29	54
3 Chief Township	98	51	42	53	41	2	59	29	64	30	47	43	51	42	62	27	58	34	16	67	26	57
4 Clover Township	66	32	27	41	20	0	35	25	40	20	34	27	33	29	44	17	40	20	20	37	20	36
5 Gregory Township	69	45	24	46	23	0	47	22	49	19	46	23	40	29	50	19	48	21	18	48	26	38
6 Heier Township	89	65	22	74	14	1	73	12	74	11	71	14	70	16	77	8	74	9	12	61	22	50
7 Island Lake Township	135	85	46	87	44	0	88	44	101	31	88	43	79	52	98	33	93	37	28	93	38	78
8 Lagard Township	81	48	30	66	13	0	63	14	66	11	56	22	53	25	64	13	67	11	14	54	14	53
9 Lake Grove Township	139	101	36	101	31	4	107	27	121	14	107	29	97	37	118	15	112	17	30	88	30	85
10 Marsh Creek Township	100	62	34	62	36	0	58	40	77	21	58	38	50	48	73	24	67	27	24	54	31	49
11 Oakland Township	101	58	39	65	33	3	67	31	75	24	67	30	65	34	73	23	64	29	27	57	36	48
12 Pembina Township	286	146	126	162	118	0	165	108	186	87	145	123	143	125	176	93	168	103	59	174	69	164
13 Popple Grove Township	121	80	36	87	33	0	84	36	91	26	84	33	78	41	91	27	90	29	21	92	38	75
14 Rosedale Township	120	55	60	74	44	1	71	44	94	25	60	57	57	60	95	23	84	29	30	75	35	71
15 Unorganized Township 143-39	30	21	9	23	7	0	24	6	24	6	21	9	19	10	27	3	25	5	4	25	9	20
16 Unorganized Township 144-39	154	114	33	94	56	1	108	42	121	29	102	48	108	42	119	30	121	30	43	102	54	89
17 Bejou Village	79	55	21	58	20	0	56	19	62	14	52	22	53	21	59	15	55	18	22	40	24	36
18 Mahnomen Village	723	400	298	404	295	2	381	303	480	211	376	311	347	337	480	201	432	246	139	461	158	441
19 Waubun Village	173	102	64	105	63	0	106	57	121	43	104	61	92	74	124	40	117	43	43	101	48	94
Total	2787	1654	1026	1741	971	16	1734	933	2009	678	1660	1010	1567	1109	1992	666	1865	774	595	1784	746	1616

MARSHALL COUNTY — SEVENTH CONGRESSIONAL DISTRICT

1 Agder	51	36	13	42	9	0	36	15	43	7	32	17	26	25	42	8	44	6	7	37	14	30
2 Alma	90	63	25	63	25	2	67	21	79	9	64	24	61	28	73	15	73	14	17	54	28	48
3 Alvarado	127	53	70	62	64	0	58	66	79	46	56	69	54	69	71	50	74	50	24	88	56	61
4 Argyle	328	196	117	224	97	2	227	88	248	67	202	114	204	108	237	74	235	71	66	218	109	174
5 Augsburg	67	29	36	37	30	0	38	27	52	14	32	32	31	36	49	16	44	21	12	49	21	42
6 Big Woods	94	62	30	71	20	1	65	26	78	13	54	38	44	46	73	17	69	20	9	69	35	45
7 Bloomer	63	33	29	44	19	0	45	14	50	12	38	22	39	22	47	13	47	13	15	43	25	34
8 Boxville	33	11	22	14	18	0	14	17	25	7	12	20	12	20	23	9	17	16	4	27	7	24
9 Cedar	61	26	33	34	27	0	35	27	38	22	32	29	31	30	38	22	35	26	13	45	22	34
10 Como	28	16	12	17	11	0	15	12	18	10	17	11	14	14	17	8	18	7	4	16	8	11
11 Comstock	107	57	45	64	38	1	63	35	83	20	57	45	53	49	74	24	71	28	24	63	36	53
12 Donnelly	23	8	15	8	13	1	9	13	12	11	9	14	7	16	10	13	10	13	3	19	9	13
13 Eagle Point	45	38	7	41	4	0	41	4	44	1	34	11	33	12	43	1	42	3	7	33	16	22
14 East Park	19	10	8	13	5	0	11	7	13	5	11	7	12	6	13	5	12	6	3	13	6	11
15 East Valley	29	17	11	22	6	0	21	6	18	7	20	4	19	6	22	4	19	6	6	17	8	15
16 Eckvall	39	33	5	35	3	0	32	5	36	3	27	10	28	10	32	3	34	4	6	27	11	22
17 Espelie	30	12	18	18	12	0	17	12	20	10	15	15	13	17	17	12	16	12	5	21	14	12
18 Excel	93	35	55	42	51	0	39	52	60	28	32	58	33	56	58	32	48	44	14	69	39	48
19 Foldahl	83	49	29	54	25	0	57	19	65	12	47	26	51	25	62	13	59	13	18	51	32	35
20 Fork	29	18	11	18	11	0	21	7	22	7	14	13	13	15	20	7	16	12	6	17	14	12
21 Grand Plain	33	20	12	22	9	0	19	13	27	5	18	12	19	13	26	6	24	8	10	20	12	19
22 Grygla	80	58	19	64	13	0	58	18	64	11	49	25	45	28	62	11	62	11	9	49	23	38
23 Holt Township	73	40	32	42	30	1	40	33	51	21	37	33	38	32	43	23	45	26	10	46	22	34
24 Holt Village	46	21	23	25	21	0	20	24	26	18	21	23	19	25	27	17	25	18	9	26	16	20
25 Huntley	27	12	15	12	15	0	11	14	19	7	11	16	11	16	16	10	14	11	1	20	5	17
26 Lincoln	60	37	20	39	19	1	42	15	43	15	38	21	35	23	43	14	46	12	11	37	17	30
27 Linsell	15	14	1	14	1	0	14	1	15	0	14	1	14	1	15	0	13	0	3	11	6	7

Digitized by Google
Original from UNIVERSITY OF MICHIGAN

Generated on 2013-02-14 19:53 GMT / http://hdl.handle.net/2027/mdp.39015049797619
Creative Commons Zero (CC0) / http://www.hathitrust.org/access_use#cc-zero

Digitized by Google
UNIVERSITY OF MICHIGAN

NAMES OF TOWNSHIPS, VILLAGES, OR WARDS (In Alphabetical Order)	Total Ballots Cast and Counted	Rep. in Congress		Governor			Lieutenant Governor		Secretary of State		State Auditor		State Treasurer		Attorney General		R. R. & Wse. Comm.		Associate Justice Sup. Court		Associate Justice Sup. Court	
		H. C. Noblitt D.F.L.	O. Langen Rep.	K. F. Rolvaag D.F.L.	E. L. Andersen Rep.	W. Braatz Ind. Govt.	A. M. Keith D.F.L.	C. D. Peterson Rep.	J. L. Donovan D.F.L.	N. A. McCrady Rep.	J. D. Nevin D.F.L.	S. King Rep.	C. W. Olson D.F.L.	V. Bjornson Rep.	W. F. Mondale D.F.L.	R. L. Kunzig Rep.	P. Rasmussen D.F.L.	R. M. Johnson Rep.	W. G. Dressel	W. P. Murphy Incumbent	E. L. Melin	J. C. Otis Incumbent
28 Marsh Grove	82	38	42	47	35	0	43	35	53	28	43	37	32	48	49	27	46	31	16	45	33	26
29 McCrea	109	51	51	60	48	1	60	44	73	32	54	49	50	57	66	43	66	38	22	72	34	64
30 Middle River Township	69	32	35	41	21	1	43	20	53	14	45	21	41	25	49	16	48	15	6	53	21	37
31 Middle River Village	132	71	57	89	38	1	79	48	99	29	71	59	64	64	89	39	94	32	24	82	42	64
23 Moose River	31	12	17	19	12	0	18	12	24	7	15	16	15	16	23	8	21	8	8	19	9	15
33 Moylan	47	27	19	32	13	0	32	13	38	8	30	16	28	18	36	10	35	10	9	28	23	18
34 Nelson Park	64	38	26	42	20	0	39	22	49	14	36	27	35	27	50	10	48	12	11	42	20	33
35 New Folden Township	92	34	56	40	52	0	35	51	48	40	31	57	32	57	43	43	39	46	11	69	34	43
36 Newfolden Village	159	50	99	56	97	0	57	89	85	64	55	93	48	103	71	69	68	78	23	95	47	74
37 New Maine	63	31	29	36	23	0	34	23	45	14	35	23	31	25	42	14	42	17	12	37	24	24
38 New Solum	87	41	43	46	39	0	46	37	59	25	40	44	37	46	52	32	52	32	17	60	40	37
39 Oak Park	103	65	35	76	27	0	72	26	86	16	68	32	69	34	81	20	79	23	17	71	36	51
40 Oslo	142	57	80	57	80	3	59	79	70	67	57	82	55	84	66	72	62	76	28	92	49	71
41 Parker	37	26	11	34	3	0	32	5	36	1	29	8	28	9	36	1	34	3	7	29	15	21
42 Rollis	62	43	16	51	11	0	50	11	55	7	46	16	43	19	55	5	51	7	18	29	24	23
43 Sinnott	82	37	45	44	38	0	49	33	62	20	40	42	34	48	59	23	54	28	16	60	28	47
44 Spruce Valley	119	65	50	73	46	0	65	52	78	36	62	54	59	57	75	40	74	41	24	80	48	55
45 Stephen	362	134	251	163	177	3	181	189	212	138	153	194	145	199	183	158	175	165	63	242	80	226
46 Strandquist	57	27	28	29	29	0	28	26	39	18	26	28	24	30	32	22	32	23	13	33	21	27
47 Tamarac	63	40	22	47	16	0	42	19	51	11	43	19	42	21	50	12	50	12	10	48	24	34
48 Thief Lake	29	20	8	20	9	0	19	8	22	7	17	11	16	13	20	9	20	7	3	21	9	16
49 Valley	85	61	22	66	18	1	65	19	69	16	65	19	62	23	66	18	64	19	20	55	37	36
50 Vega	138	85	45	97	38	0	89	41	108	22	85	46	78	55	100	28	99	29	31	86	57	60
51 Veldt	21	15	6	15	6	0	15	6	17	3	11	9	11	9	16	4	16	4	5	11	4	10
52 Viking Township	105	65	38	68	33	2	67	35	85	19	66	38	63	41	79	25	71	34	71	25	45	51
53 Viking Village	71	27	40	29	39	1	31	37	39	29	28	41	30	39	36	30	33	32	15	42	37	22
54 Wanger	88	61	25	69	16	1	67	16	75	10	60	21	53	29	72	10	72	12	12	64	25	50
55 Warren, Ward No. 1	459	169	279	198	258	0	194	259	254	195	181	277	170	284	242	202	223	222	70	340	117	288
56 Warren, Ward No. 2	391	166	219	168	217	1	170	209	213	170	147	231	147	232	200	182	191	187	63	292	99	254
57 Warrenton	57	19	36	24	33	0	24	30	29	26	22	34	21	34	25	27	25	28	9	42	15	38
58 West Valley	75	33	38	41	31	1	40	31	53	20	39	35	35	39	46	23	47	25	12	47	28	34
59 Whiteford	26	16	8	21	4	0	19	7	22	4	18	7	18	7	21	5	19	6	4	19	9	14
60 Wright	104	86	18	91	12	0	89	13	98	6	84	18	75	28	96	7	92	11	25	66	38	58
Totals	**5384**	**2747**	**2607**	**3130**	**2135**	**25**	**3068**	**2136**	**3727**	**1504**	**2795**	**2414**	**2650**	**2568**	**3479**	**1661**	**3384**	**1784**	**1011**	**3881**	**1769**	**2827**

Generated on 2013-02-14 19:53 GMT / http://hdl.handle.net/2027/mdp.39015049797619
Creative Commons Zero (CC0) / http://www.hathitrust.org/access_use#cc-zero

NORMAN COUNTY

SEVENTH CONGRESSIONAL DISTRICT

1 Ada—First Ward	375	136	222	151	213	1	132	223	204	151	134	221	149	206	212	140	171	180	89	204	102	189
2 Ada—Second Ward	479	175	289	176	298	2	193	277	222	243	153	312	155	315	256	208	189	276	107	299	130	270
3 Anthony	100	56	41	57	43	0	55	43	78	22	50	48	46	54	75	23	66	31	21	63	37	47
4 Bear Park	168	103	57	112	54	1	106	57	121	43	112	54	101	62	131	32	113	52	37	105	48	96
5 Borup Village	51	31	18	35	15	0	34	14	38	12	32	17	34	17	39	12	32	17	12	30	15	26
6 Flom	152	105	41	112	36	1	116	35	120	27	105	40	95	55	117	31	120	27	29	89	42	77
7 Fossum	102	66	36	69	31	1	66	33	70	30	71	30	61	41	75	23	70	29	25	66	32	56
8 Gary Village	103	46	49	46	56	0	48	47	57	41	41	58	37	65	54	46	54	44	27	57	37	45
9 Good Hope	48	21	24	20	26	1	20	25	26	18	19	26	16	30	26	19	23	23	10	27	19	18
10 Green Meadow	76	55	18	58	17	0	53	20	59	16	53	21	52	23	59	16	59	15	20	41	19	42
11 Halstad	142	74	63	75	65	0	73	65	86	49	69	65	61	75	81	52	76	57	27	89	41	70
12 Halstad Village	289	164	121	161	124	0	154	129	177	106	153	133	148	138	173	106	167	115	54	186	85	149
13 Hegne	68	39	28	40	28	0	43	24	54	14	40	26	28	40	54	11	46	19	14	46	24	36
14 Hendrum	132	73	57	75	57	0	71	56	86	43	63	65	63	63	84	42	76	48	25	81	37	71
15 Hendrum Village	157	48	108	54	102	0	51	104	78	78	47	108	48	107	80	75	61	92	27	94	43	83
16 Home Lake	79	38	39	46	33	0	46	33	58	20	42	34	39	39	59	17	51	26	17	49	23	44
17 Lake Ida	84	52	28	53	29	0	54	29	61	20	55	28	49	31	66	14	60	21	16	52	29	41
18 Lee	116	77	34	85	31	0	85	31	96	19	76	38	71	43	95	20	80	31	26	67	35	60
19 Lockhart	58	25	30	29	28	0	28	27	40	14	27	30	23	33	38	17	35	21	11	37	20	29
20 Mary	90	80	9	80	10	0	80	9	87	3	73	15	67	21	86	4	85	4	20	61	26	52
21 McDonaldsville	107	54	52	60	47	0	64	43	70	37	55	50	52	55	71	36	66	41	27	71	30	67
22 Perley Village	91	45	42	46	44	0	50	40	54	37	46	44	48	43	55	36	51	40	23	54	32	44
23 Pleasant View	78	37	39	43	32	1	43	34	54	23	43	33	39	38	53	23	45	32	15	55	33	35
24 Rockwell	28	9	18	10	18	0	11	17	12	15	10	17	9	18	11	15	11	16	5	15	13	7
25 Shelly	145	69	67	69	70	1	61	76	87	53	52	84	56	79	82	54	72	65	20	95	46	74
26 Shelly Village	137	59	73	61	74	0	58	74	76	56	55	73	52	79	72	58	60	65	28	77	46	62
27 Spring Creek	45	26	18	28	16	0	32	12	35	9	28	16	27	17	35	9	35	9	13	30	23	20
28 Strand	75	38	36	34	40	1	36	38	44	28	32	42	32	42	46	26	43	29	25	39	29	35
29 Sundal	98	54	43	59	38	0	58	37	71	25	59	38	50	45	68	27	62	31	18	68	33	53
30 Twin Valley Village	361	154	189	161	193	0	156	194	187	163	147	200	145	205	178	162	177	156	77	206	96	181
31 Waukon	127	96	29	96	29	0	100	24	100	24	93	32	86	39	105	20	99	24	32	77	40	71
32 Wild Rice	140	90	50	95	45	0	96	44	104	33	93	43	84	51	102	35	99	36	29	81	41	71
33 Winchester	63	39	22	43	18	0	43	18	51	10	43	18	37	23	47	10	46	12	45	10	19	34
Totals	4364	2234	1990	2339	1960	10	2316	1932	2763	1482	2171	2059	2060	2192	2785	1419	2500	1684	971	2621	1325	2255

OTTER TAIL COUNTY

SEVENTH CONGRESSIONAL DISTRICT

1 Aastad	135	44	90	45	89	1	46	85	70	63	37	95	31	102	68	64	61	71	17	100	43	78
2 Amor	150	33	112	39	107	3	37	112	55	93	34	113	36	113	55	93	45	99	25	102	36	87
3 Aurdal	254	105	137	104	146	2	104	143	129	120	104	141	99	149	120	135	108	136	46	151	45	152
4 Battle Lake Village	368	90	266	101	263	2	98	278	123	234	80	276	81	281	132	227	101	255	62	246	88	222
5 Blowers	122	55	61	62	59	0	55	66	70	49	57	65	53	68	67	53	63	57	31	64	31	64
6 Bluffton	135	47	83	47	86	1	49	84	71	64	39	95	39	93	62	65	55	74	24	88	28	82
7 Bluffton Village	71	28	39	27	33	1	36	30	51	19	34	33	33	35	44	25	38	30	6	46	11	41
8 Buse	193	39	147	46	146	1	40	149	71	121	33	158	36	155	71	118	51	135	24	141	41	128
9 Butler	98	46	50	46	50	0	50	45	57	41	43	50	40	54	58	36	49	41	24	55	23	58
10 Candor	68	13	53	15	51	0	14	51	22	43	15	52	16	50	23	43	19	47	20	36	24	34
11 Carlisle	130	44	83	48	81	1	45	85	59	71	39	91	37	92	62	67	52	76	30	94	32	92

Digitized by Google
Original from UNIVERSITY OF MICHIGAN

Generated on 2013-02-14 19:53 GMT / http://hdl.handle.net/2027/mdp.39015049797619
Creative Commons Zero (CC0) / http://www.hathitrust.org/access_use#cc-zero

Digitized by Google
Original from UNIVERSITY OF MICHIGAN

OTTER TAIL COUNTY — Continued

1962 GENERAL ELECTION RETURNS

SEVENTH CONGRESSIONAL DISTRICT

NAMES OF TOWNSHIPS, VILLAGES, OR WARDS (In Alphabetical Order)	Total Ballots Cast and Counted	Rep. in Congress		Governor			Lieutenant Governor		Secretary of State		State Auditor		State Treasurer		Attorney General		R. R. & Wse. Comm.		Associate Justice Sup. Court		Associate Justice Sup. Court	
		H. C. Noblitt D.F.L.	O. Langen Rep.	K. F. Rolvaag D.F.L.	E. L. Andersen Rep.	W. Braatz Ind. Govt.	A. M. Keith D.F.L.	C. D. Peterson Rep.	J. L. Donovan D.F.L.	N. A. McCrady Rep.	J. D. Nevin D.F.L.	S. King Rep.	C. W. Olson D.F.L.	V. Bjornson Rep.	W. F. Mondale D.F.L.	R. L. Kunzig Rep.	P. Rasmussen D.F.L.	R. M. Johnson Rep.	W. G. Dressel	W. P. Murphy Incumbent	E. L. Melin	J. C. Otis Incumbent
12 Clitherall	160	40	117	41	118	0	38	119	57	99	42	115	38	122	53	104	48	111	17	116	32	105
13 Clitherall Village	57	26	27	32	24	0	27	27	30	24	23	31	25	29	30	24	26	28	6	35	20	20
14 Compton	177	49	126	49	128	0	51	126	68	108	41	133	43	133	64	110	52	124	30	122	50	104
15 Corliss	99	30	66	30	69	0	83	64	48	48	30	66	26	69	50	48	42	53	14	65	19	58
16 Dalton Village	124	26	95	31	91	1	28	93	45	75	21	101	22	96	43	74	38	82	21	92	37	74
17 Dane Prairie	199	59	131	65	130	0	66	127	96	97	56	135	49	147	98	95	74	116	30	139	40	126
18 Dead Lake	91	27	60	38	61	0	32	54	50	40	26	61	25	62	48	40	36	51	15	61	22	55
19 Deer Creek	115	44	65	48	67	1	46	69	55	57	43	81	38	74	54	61	43	70	25	67	36	56
20 Deer Creek Village	127	32	89	52	75	0	44	79	51	71	33	89	34	89	57	66	49	74	33	73	35	73
21 Dent Village	69	27	41	28	41	0	26	41	34	35	23	45	21	45	33	33	29	39	15	41	20	39
22 Dora	132	48	82	52	81	0	51	79	64	68	46	85	45	87	65	63	54	74	29	81	34	74
23 Dunn	157	57	90	65	88	2	67	84	77	74	64	80	62	83	77	70	62	81	38	72	35	75
24 Eagle Lake	148	75	68	82	65	0	80	67	90	57	74	69	71	73	88	56	82	62	22	88	49	61
25 Eastern	111	51	54	54	56	0	56	52	71	36	41	66	41	65	65	42	60	44	25	60	39	48
26 Edna	103	35	66	38	65	0	45	55	55	45	44	56	41	61	55	44	49	48	25	62	33	53
27 Effington	145	68	69	82	62	0	85	56	100	38	73	65	68	75	97	43	86	54	23	90	35	74
28 Elizabeth	145	34	108	35	110	0	33	110	45	99	27	117	27	118	44	101	31	111	33	91	23	103
29 Elizabeth Village	72	26	41	26	45	0	28	43	39	31	27	43	27	43	34	37	30	39	11	49	26	31
30 Elmo	114	48	60	57	65	2	40	72	59	55	42	63	34	79	57	54	38	63	18	81	33	66
31 Erhard	68	26	34	31	37	0	34	31	42	24	33	33	29	37	39	24	37	25	14	34	13	37
32 Erhards Grove	129	58	69	62	66	1	64	62	85	44	64	62	63	64	78	49	80	45	35	71	27	76
33 Everts	149	40	106	43	106	1	40	104	46	97	34	111	32	115	50	96	41	104	28	103	41	89
34 Fergus Falls Township	197	48	147	46	148	1	42	155	57	138	36	158	32	162	69	125	48	141	33	147	54	128
35 Fergus Falls (City) 1st Wd., 1st Pct.	412	116	265	125	275	6	119	283	158	236	100	298	136	261	165	232	136	259	66	272	91	245
36 1st Ward, 2nd Precinct	626	131	476	129	491	2	127	485	200	417	116	503	110	507	209	397	140	459	108	427	133	407
37 2nd Ward, 1st Precinct	584	153	422	148	427	1	169	420	210	383	126	438	129	432	219	347	165	401	112	410	116	382
38 2nd Ward, 2nd Precinct	646	171	460	170	464	2	174	457	238	394	152	486	147	475	248	383	206	427	89	494	137	442
39 3rd Ward, 1st Precinct	361	77	271	75	284	0	78	278	122	233	68	288	70	284	120	235	92	261	53	251	64	245
40 3rd Ward, 2nd Precinct	572	161	395	158	406	3	152	413	226	336	138	422	133	433	226	329	168	389	104	397	117	382
41 3rd Ward, 3rd Precinct	344	93	246	102	240	2	99	240	137	200	82	258	81	254	142	197	109	226	55	259	84	230
42 3rd Ward, 4th Precinct	500	108	367	103	385	1	104	385	159	344	90	398	84	402	168	322	113	372	61	383	.93	350
43 4th Ward, 1st Precinct	389	52	327	54	334	0	49	334	84	299	49	336	43	343	62	321	65	319	59	290	68	283
44 4th Ward, 2nd Precinct	398	78	309	78	314	1	76	315	109	282	62	329	62	330	120	274	88	304	55	293	64	286
Fergus Falls Total	4832	1140	3538	1142	3620	18	1147	3610	1643	3124	983	3756	995	3721	1679	3037	1282	3417	762	3476	967	3252
45 Folden	118	73	41	79	38	0	76	40	81	34	66	48	66	50	77	37	74	38	28	64	38	51
46 Friberg	133	43	87	47	81	1	49	82	66	61	47	84	40	91	59	68	49	77	33	77	37	71
47 Girard	141	59	74	69	65	0	63	69	83	48	56	72	53	79	76	49	69	57	21	84	32	73
48 Gorman	127	40	83	48	78	0	49	78	67	60	42	84	40	88	59	64	50	74	20	90	35	87

Generated on 2013-02-14 19:53 GMT / http://hdl.handle.net/2027/mdp.39015049797619
Creative Commons Zero (CC0) / http://www.hathitrust.org/access_use#cc-zero

49 Henning	145	52	86	60	83	0	51	93	73	68	53	87	44	96	70	70	63	77	30	91	50	69
50 Henning Village	406	111	272	128	282	1	118	262	154	229	89	298	100	279	149	236	127	254	72	242	113	202
51 Hobart	105	42	55	45	60	0	49	54	62	39	41	62	40	63	55	46	55	45	26	56	27	55
52 Homestead	115	53	60	61	53	0	57	57	66	47	49	64	47	67	63	51	59	55	32	65	40	62
53 Inman	110	46	57	58	52	0	56	51	64	44	47	59	47	59	59	47	54	51	22	62	31	53
54 Leaf Lake	176	56	114	62	111	0	57	114	64	117	52	119	51	121	73	99	58	110	34	114	55	95
55 Leaf Mountain	100	57	39	61	36	0	60	37	71	26	56	37	52	43	65	29	64	32	32	57	39	51
56 Lida	136	59	70	64	70	0	66	70	82	53	57	76	56	79	71	60	65	68	34	84	45	74
57 Maine	166	59	99	64	100	0	62	97	83	79	60	103	56	108	80	81	62	98	23	109	25	108
58 Maplewood	124	35	82	40	83	0	39	85	60	63	36	88	33	91	62	62	49	75	30	83	37	76
59 Newton	253	144	98	148	102	1	152	99	164	88	140	110	140	111	155	89	158	89	57	140	77	123
60 New York Mills Village	368	174	174	180	170	3	187	169	202	146	171	187	169	181	198	148	196	157	90	170	108	214
61 Nidaros	146	81	57	87	57	0	88	53	97	46	86	58	81	62	96	47	93	48	39	72	55	55
62 Norwegian Grove	140	48	87	54	83	1	52	86	68	69	46	90	39	98	70	68	58	77	16	100	31	85
63 Oak Valley	127	43	80	44	82	0	47	78	57	69	43	84	41	85	52	75	45	82	23	89	35	76
64 Orwell	98	30	67	32	66	0	28	67	34	62	29	68	31	66	37	60	31	66	14	69	28	54
65 Oscar	128	52	76	53	75	0	54	71	67	59	45	81	42	86	67	59	59	65	16	98	25	89
66 Otter Tail	71	20	49	19	52	0	18	51	30	38	17	53	13	57	24	45	20	49	9	47	6	49
67 Ottertail Village	81	18	59	25	56	0	21	59	34	46	12	66	15	64	28	49	26	51	12	54	23	43
68 Otto	119	67	50	71	46	0	66	48	83	36	71	48	64	55	82	37	77	40	32	71	35	68
69 Paddock	151	101	40	106	44	1	105	44	111	39	99	52	93	57	111	39	102	48	39	98	51	89
70 Parkers Prairie	136	27	109	35	99	0	43	87	43	87	28	101	27	105	42	88	35	95	28	85	39	76
71 Parkers Prairie Village	400	105	275	115	284	0	112	225	167	205	95	298	100	288	155	195	135	250	69	256	122	105
72 Pelican	179	62	110	60	115	3	63	113	88	90	62	113	59	115	79	83	71	102	47	118	54	108
73 Pelican Rapids Village	858	237	581	220	617	3	224	597	347	438	204	609	201	618	336	474	270	536	142	542	197	489
74 Perham	111	47	60	53	57	0	54	54	66	45	47	63	46	62	66	42	65	46	22	65	26	65
75 Perham Village	744	303	399	313	422	3	326	391	437	279	298	420	287	416	418	281	367	326	173	431	172	451
76 Pine Lake	98	28	67	29	66	1	27	70	36	57	26	68	23	74	37	57	30	61	23	49	20	57
77 Rickville Village	41	22	17	21	20	0	21	15	27	14	22	16	19	19	28	11	26	13	6	29	9	26
78 Rothsay Village	63	15	45	14	48	0	40	22	27	36	17	45	16	46	16	46	20	42	13	42	18	36
79 Rush Lake	117	47	64	49	69	0	50	65	60	54	48	66	41	74	55	58	50	64	27	72	26	73
80 Saint Olaf	178	94	77	99	79	0	105	68	115	59	84	88	83	91	112	61	104	69	31	112	51	95
81 Scambler	124	33	86	33	91	0	35	88	52	71	34	89	33	91	46	75	44	79	41	67	28	80
82 Star Lake	123	34	78	39	81	0	37	83	40	80	30	82	34	81	46	62	38	71	26	66	38	66
83 Sverdrup	199	69	119	79	115	1	71	113	95	95	59	128	66	134	93	102	75	111	32	123	52	102
84 Tordenskjold	215	99	110	109	104	0	108	104	121	88	92	118	95	114	129	81	103	96	30	141	56	120
85 Trondhjem	102	44	54	49	52	0	45	53	60	41	36	62	40	60	57	42	48	49	22	56	18	54
86 Tumuli	152	51	97	58	91	2	55	97	76	75	48	102	49	101	78	73	58	92	35	103	43	95
87 Underwood Village	146	59	78	57	85	1	56	81	83	57	54	87	55	85	82	57	72	66	24	91	34	83
88 Urbank Village	45	25	19	31	13	0	31	11	34	10	23	20	23	19	36	7	32	12	5	36	7	31
89 Vergas Village	117	25	81	32	84	0	31	82	38	76	30	83	31	82	54	58	35	88	41	65	34	71
90 Vining Village	64	21	39	23	39	1	21	39	26	34	19	42	20	41	31	31	24	36	13	37	18	32
91 Western	119	42	73	41	77	1	40	78	50	67	37	81	33	84	51	65	42	72	26	79	25	80
92 Woodside	118	32	80	39	74	0	39	71	54	58	30	81	28	82	45	64	42	69	31	67	27	66
Total	17677	5742	11244	6112	11336	63	6081	11128	7950	9284	5374	11830	5251	11959	7819	9250	6608	10411	3302	11457	4314	10448

PENNINGTON COUNTY — SEVENTH CONGRESSIONAL DISTRICT

1 Black River	35	15	18	15	20	0	17	18	18	15	19	16	14	20	19	16	16	18	4	28	15	17
2 Bray	32	19	11	18	13	0	18	12	22	9	17	14	17	14	22	7	21	9	5	23	13	14
3 Clover Leaf	33	17	16	22	11	0	22	9	27	4	20	11	19	12	22	9	19	12	5	24	14	15
4 Deer Park	75	55	19	60	15	0	52	19	63	9	52	21	53	19	62	10	56	15	15	54	25	39

Digitized by Google
Original from UNIVERSITY OF MICHIGAN

Generated on 2013-02-14 19:54 GMT / http://hdl.handle.net/2027/mdp.39015049797619
Creative Commons Zero (CC0) / http://www.hathitrust.org/access_use#cc-zero

NAMES OF TOWNSHIPS, VILLAGES, OR WARDS (In Alphabetical Order)	Total Ballots Cast and Counted	Rep. in Congress		Governor			Lieutenant Governor		Secretary of State		State Auditor		State Treasurer		Attorney General		R. R. & Wse. Comm.		Associate Justice Sup. Court		Associate Justice Sup. Court	
		H. C. Noblitt D.F.L.	O. Langen Rep.	K. F. Rolvaag D.F.L.	E. L. Andersen Rep.	W. Braatz Ind. Govt.	A. M. Keith D.F.L.	C. D. Peterson Rep.	J. L. Donovan D.F.L.	N. A. McCrady Rep.	J. D. Nevin D.F.L.	S. King Rep.	C. W. Olson D.F.L.	V. Bjornson Rep.	W. F. Mondale D.F.L.	R. L. Kunzig Rep.	P. Rasmussen D.F.L.	R. M. Johnson Rep.	W. G. Dressel	W. P. Murphy Incumbent	E. L. Melin	J. C. Otis Incumbent
5 Goodridge	29	19	5	22	4	1	23	4	24	3	21	3	21	5	23	4	21	4	4	17	8	12
6 Hickory	61	53	6	54	6	1	54	5	56	3	52	6	51	7	56	3	55	4	14	37	26	27
7 Highlanding	83	62	21	67	15	0	68	15	68	14	65	16	65	18	70	12	68	13	14	57	32	43
8 Kratka	73	57	14	57	16	0	55	16	62	10	53	19	49	23	62	10	60	11	7	60	19	45
9 Mayfield	39	21	15	26	12	0	24	13	31	6	26	11	20	18	29	6	29	7	6	27	16	17
10 Norden	78	56	20	61	16	1	59	17	64	13	53	24	59	18	63	14	63	14	11	55	26	38
11 North	255	143	103	148	100	4	156	93	190	59	151	100	147	104	182	65	174	70	38	189	71	155
12 Numedal	42	28	13	31	10	1	30	10	34	6	29	12	25	16	33	7	28	11	9	26	15	18
13 Polk Centre	42	31	11	37	5	0	36	6	37	5	33	9	31	11	37	5	36	6	6	33	18	22
14 Reiner	49	38	7	41	8	0	42	7	44	5	42	6	43	6	46	3	46	3	10	34	16	26
15 River Falls	86	55	28	65	20	1	60	24	66	17	55	26	57	27	66	16	65	17	13	58	31	41
16 Rocksbury	184	87	95	94	84	0	91	90	113	69	88	96	81	103	108	74	103	79	18	140	54	103
17 Sanders	87	50	35	60	27	0	56	28	61	24	54	29	52	35	63	22	59	24	15	67	35	43
18 Silverton	75	49	25	52	22	0	48	23	59	16	51	23	45	28	57	17	55	18	9	56	26	39
19 Smiley	88	50	36	58	29	1	59	28	68	20	56	31	52	36	64	24	62	25	15	69	28	55
20 Star	76	67	6	73	2	0	71	3	75	0	71	4	72	3	75	0	74	1	9	62	30	41
21 Wyandotte	53	45	8	46	7	0	44	8	47	6	43	9	43	9	44	6	46	7	12	39	18	31
22 Goodridge	51	27	23	29	19	0	30	18	40	8	32	17	30	19	40	9	37	12	4	36	12	29
23 St. Hilaire	123	72	47	81	41	0	82	40	90	30	81	39	76	44	90	30	89	32	19	91	42	65
Thief River Falls—																						
24 1st Ward	389	190	189	209	174	3	203	172	244	136	188	190	184	195	241	133	224	153	70	268	121	221
25 2nd Ward	549	239	292	263	281	0	263	277	329	214	241	293	236	302	299	229	244	286	51	433	161	320
26 3rd Ward	440	190	233	214	215	2	208	227	256	170	191	233	197	230	242	173	224	194	74	299	169	200
27 4th Ward	634	289	334	298	332	1	315	311	379	242	283	339	268	354	361	258	313	307	97	481	186	390
28 5th Ward	392	156	227	168	216	4	171	216	210	179	155	232	147	241	221	167	185	201	150	200	108	242
Thief River Falls Total	2404	1064	1275	1152	1218	10	1160	1203	1418	941	1058	1287	1032	1322	1364	960	1190	1141	442	1681	745	1373
Total	4153	2180	1857	2369	1720	20	2357	1709	2777	1292	2222	1829	2154	1917	2697	1329	2472	1553	704	2963	1335	2308

POLK COUNTY

1 Andover	64	33	30	39	24	0	41	23	49	15	39	25	35	28	52	12	47	17	14	48	25	37
2 Angus	89	46	43	53	35	0	51	37	67	18	44	43	42	46	63	25	57	28	19	65	27	56
3 Brandt	30	20	19	20	19	0	18	20	27	10	19	20	16	23	26	13	22	16	3	33	14	20
4 Brandsvold	153	73	75	80	70	1	74	77	96	55	75	75	74	77	93	58	85	67	32	106	42	93
5 Beltrami Village	96	54	38	56	39	0	60	34	66	38	52	42	50	43	73	20	67	26	18	65	33	51

Digitized by Google
Original from UNIVERSITY OF MICHIGAN

Generated on 2013-02-14 19:54 GMT / http://hdl.handle.net/2027/mdp.39015049797619
Creative Commons Zero (CC0) / http://www.hathitrust.org/access_use#cc-zero

6	Badger	85	45	39	46	39	0	47	37	49	35	45	40	43	40	48	36	45	39	19	58	30	44
7	Belgium	36	15	19	22	13	1	20	15	28	7	18	17	19	17	25	8	24	10	4	26	8	23
8	Brislet	43	20	23	23	20	0	24	19	26	17	22	20	19	23	26	17	24	18	10	30	13	28
9	Bygland	126	48	74	50	76	0	54	70	74	46	58	63	48	72	72	47	63	58	27	80	36	69
10	Crookston Township	141	64	73	76	65	0	76	61	97	43	68	67	66	71	94	42	82	54	27	97	40	81
11	City of Crookston—1st Ward	542	250	269	273	258	0	266	255	333	187	300	220	243	271	275	242	287	221	81	389	146	313
12	2nd Ward	441	135	301	136	309	0	133	306	177	256	131	305	119	315	181	256	145	290	56	344	87	321
13	3rd Ward	464	253	200	272	185	2	268	189	323	137	251	208	245	211	322	131	295	159	63	379	108	332
14	4th Ward	397	194	197	203	190	0	201	191	249	138	185	202	176	210	251	140	218	165	66	301	100	264
15	5th Ward	363	216	138	226	133	1	225	132	261	96	215	141	207	146	265	91	247	110	51	283	109	215
16	6th Ward	393	220	160	229	161	0	226	160	276	115	208	179	206	181	272	115	253	135	50	308	92	274
17	7th Ward	373	128	237	150	219	0	146	221	184	181	124	239	119	246	195	171	173	191	77	269	124	223
18	8th Ward	403	196	203	206	197	0	206	194	262	139	203	198	187	211	272	133	240	168	54	316	98	271
	Crookston Total	3376	1592	1705	1695	1652	3	1671	1648	2065	1249	1617	1692	1502	1791	2033	1279	1858	1439	498	2589	864	2213
19	Climax Village	142	97	40	96	46	0	96	42	106	34	92	48	89	51	100	38	97	40	21	103	39	83
20	Columbia	190	98	86	101	86	0	100	87	116	73	95	93	98	92	123	66	110	80	39	131	65	106
21	Chester	59	53	4	52	6	1	52	7	53	6	48	10	50	9	53	6	53	4	7	45	19	33
	East Grand Forks—																						
22	1st Ward, 1st Precinct	322	206	103	212	106	1	221	96	248	65	226	87	219	98	237	78	232	83	71	223	91	195
23	1st Ward, 2nd Precinct	95	57	33	56	36	2	62	32	67	27	60	31	60	33	63	29	64	29	22	54	30	46
24	2nd Ward, 1st Precinct	162	94	61	104	57	0	103	57	113	46	98	62	99	61	112	49	103	55	31	102	25	106
25	2nd Ward, 2nd Precinct	124	62	60	66	54	1	70	51	84	36	70	52	71	50	74	46	83	38	32	79	42	68
26	3rd Ward, 1st Precinct	164	99	56	114	43	0	117	40	123	35	112	44	87	72	124	29	122	32	30	108	45	90
27	3rd Ward, 2nd Precinct	180	91	82	101	77	0	108	69	129	49	106	69	99	78	122	54	114	61	31	124	50	102
28	4th Ward, 1st Precinct	262	130	125	135	122	1	139	115	161	95	132	122	134	121	154	103	139	111	72	163	65	168
29	4th Ward, 2nd Precinct	133	50	77	65	66	0	66	62	84	46	60	70	59	72	77	50	69	60	28	89	34	78
30	5th Ward, 1st Precinct	204	72	127	77	122	1	82	118	100	99	74	124	70	128	103	101	95	104	47	139	51	135
31	5th Ward, 2nd Precinct	158	79	79	80	76	2	89	64	104	51	88	66	87	68	97	59	95	61	37	111	46	98
	East Grand Forks Total	1804	940	803	1010	759	8	1057	704	1213	549	1026	727	985	781	1163	598	1116	634	401	1192	479	1086
32	Euclid	87	50	36	59	26	0	59	24	67	18	53	31	50	33	68	15	61	21	22	57	24	53
33	Eden	161	114	45	112	49	0	112	48	128	29	107	52	102	54	123	37	119	39	23	124	66	75
34	Esther	60	23	35	30	30	0	29	30	33	23	26	31	21	38	30	26	31	28	10	37	18	31
35	Erskine Village	289	101	183	104	183	0	113	170	129	156	93	189	86	197	118	162	108	167	64	174	80	149
36	Fairfax	99	56	41	56	41	1	60	37	78	20	51	46	51	47	77	20	64	33	17	75	30	62
37	Farley	41	34	5	35	6	0	34	6	40	1	34	6	30	11	35	6	38	3	5	32	12	24
38	Fanny	59	39	20	40	18	1	43	16	44	15	39	20	39	20	44	15	43	16	9	49	15	43
39	Fisher Township & Village	239	79	153	92	141	2	97	138	128	105	89	144	79	155	131	100	112	121	50	173	85	136
40	Fosston Village	821	411	383	423	388	3	427	379	479	326	362	438	368	435	481	315	439	366	134	574	219	489
41	Fertile Village	457	222	227	231	220	2	207	246	284	168	198	248	207	247	277	172	252	207	79	316	149	267
42	Grand Forks Township	50	13	37	18	32	0	18	32	27	23	16	34	18	32	22	28	21	29	11	32	15	29
43	Garfield	170	92	74	93	76	0	89	79	113	57	88	79	83	86	109	60	100	68	29	129	56	98
44	Garden	162	94	67	69	92	1	90	72	111	50	84	78	80	82	115	47	106	54	29	123	46	106
45	Gentilly	112	94	18	94	17	0	97	15	104	7	87	25	87	25	101	11	99	13	9	102	36	76
46	Grove Park	113	58	54	57	55	1	61	50	75	38	60	51	51	56	70	42	63	49	24	77	37	59
47	Godfrey	131	59	66	66	59	0	64	60	78	47	64	61	61	64	77	47	71	54	36	76	45	63
48	Gully Township	54	49	4	50	3	0	51	3	50	2	51	2	49	4	46	5	48	3	9	40	20	26
49	Gully Village	69	48	17	48	20	0	48	19	53	11	48	18	45	21	58	9	49	14	7	47	17	37
50	Hammond	36	18	18	17	19	0	22	14	22	13	18	17	16	19	22	13	19	15	8	24	8	23
51	Helgeland	31	26	3	28	2	1	26	3	28	1	27	2	25	3	27	3	25	3	7	18	11	15
52	Higdem	62	34	28	41	21	0	41	20	49	12	39	23	37	25	45	16	45	16	17	42	26	32
53	Hill River	125	69	54	70	51	2	69	51	80	42	48	69	58	64	87	31	77	43	26	79	46	58
54	Huntsville	85	28	54	31	54	0	32	53	47	37	34	51	28	57	38	43	40	44	18	62	20	60

Digitized by Google
Original from UNIVERSITY OF MICHIGAN

Generated on 2013-02-14 19:54 GMT / http://hdl.handle.net/2027/mdp.39015049797619
Creative Commons Zero (CC0) / http://www.hathitrust.org/access_use#cc-zero

Digitized by Google
Original from UNIVERSITY OF MICHIGAN

POLK COUNTY — Continued

1962 GENERAL ELECTION RETURNS

SEVENTH CONGRESSIONAL DISTRICT

NAMES OF TOWNSHIPS, VILLAGES, OR WARDS (In Alphabetical Order)	Total Ballots Cast and Counted	Rep. in Congress		Governor			Lieutenant Governor		Secretary of State		State Auditor		State Treasurer		Attorney General		R. R. & Wse. Comm.		Associate Justice Sup. Court		Associate Justice Sup. Court	
		H. C. Noblitt D.F.L.	O. Langen Rep.	K. F. Rolvaag D.F.L.	E. L. Andersen Rep.	W. Braatz Ind. Govt.	A. M. Keith D.F.L.	C. D. Peterson Rep.	J. L. Donovan D.F.L.	N. A. McCrady Rep.	J. D. Nevin D.F.L.	S. King Rep.	C. W. Olson D.F.L.	V. Bjornson Rep.	W. F. Mondale D.F.L.	R. L. Kunzig Rep.	P. Rasmussen D.F.L.	R. M. Johnson Rep.	W. G. Dressel	W. P. Murphy Incumbent	E. L. Melin	J. C. Otis Incumbent
55 Hubbard	94	56	33	58	34	1	53	37	68	23	54	38	47	45	69	23	64	27	14	68	25	59
56 Johnson	51	44	6	46	5	0	45	6	47	4	45	5	44	7	46	3	46	5	12	34	21	23
57 Keystone	35	29	5	30	3	1	30	4	32	2	31	4	32	3	33	2	31	3	7	25	8	22
58 Kertsonville	43	28	13	36	7	0	38	5	41	2	34	8	30	12	41	1	41	2	10	26	18	14
57 King	137	70	60	88	45	2	89	42	94	42	80	53	77	57	96	39	93	38	24	96	40	81
60 Knute	168	104	58	105	60	0	100	63	119	48	101	67	96	71	117	49	110	56	40	104	62	83
61 Liberty	66	38	28	38	27	0	38	27	49	16	41	24	42	23	49	17	41	24	14	49	18	42
61 Lessor	94	48	43	55	35	2	51	42	61	29	49	41	48	43	63	26	57	34	11	64	26	50
63 Lowell	106	47	59	49	56	0	49	57	65	41	50	56	48	58	60	45	55	51	18	86	42	64
64 Langby Village	69	29	37	33	35	1	33	35	40	27	30	37	31	36	37	30	30	36	11	54	15	46
65 Mentor Village	92	39	49	40	50	0	44	46	51	37	47	43	50	40	52	37	49	39	19	58	34	40
66 McIntosh Village	343	154	177	149	188	3	148	189	186	148	143	192	136	201	188	145	168	163	61	205	104	171
67 Nielsville Village	73	32	40	33	39	0	33	37	43	28	23	44	24	46	43	27	36	31	11	52	21	43
68 Nesbit	65	16	49	26	39	0	25	40	40	24	22	42	21	43	38	25	29	34	10	50	21	38
69 Northland	96	57	37	68	28	0	63	33	72	24	63	33	61	34	69	27	68	27	18	73	29	63
70 Onstad	54	32	22	35	18	0	33	20	36	17	33	20	29	23	34	18	32	20	11	40	18	28
71 Parnell	32	19	12	22	8	0	23	7	27	4	24	7	20	9	27	2	25	5	4	26	9	20
72 Queen	155	99	53	105	47	1	96	46	109	39	102	49	97	54	112	36	106	33	24	105	38	90
73 Reis	74	46	27	46	27	0	42	31	59	15	43	29	43	31	56	16	49	24	21	52	26	44
74 Roome	133	53	80	56	76	1	58	73	73	59	56	76	51	79	53	58	68	64	25	96	40	80
75 Rosebud	164	107	52	111	51	1	111	53	124	40	102	61	96	68	118	33	122	40	36	111	67	80
76 Russia	56	32	23	36	20	0	34	22	42	14	33	22	30	26	43	12	35	19	6	42	20	29
77 Rhinehart	52	31	19	35	16	1	37	15	40	12	34	17	37	13	40	11	38	14	14	34	21	26
78 Sandsville	38	21	17	19	19	0	19	19	26	11	20	18	16	22	28	9	26	12	13	22	18	16
79 Scandia	63	31	29	35	27	0	35	28	45	16	31	31	32	30	45	17	38	25	11	48	31	28
80 Sletten	116	86	29	89	26	1	90	26	95	21	86	29	88	27	93	22	90	25	23	77	41	60
81 Sullivan	56	21	35	21	35	0	22	33	29	25	23	32	19	36	26	29	24	32	15	36	14	36
82 Tabor	91	70	20	77	12	1	76	14	76	14	72	18	73	17	77	13	76	15	17	70	27	58
83 Tilden	16	15	1	16	0	0	16	0	16	0	12	4	14	2	16	0	15	0	5	10	10	3
84 Tynsid	57	41	14	45	12	0	46	11	49	7	44	13	44	11	49	7	47	9	12	35	14	34
85 Trail Village	38	31	7	29	8	0	30	8	34	4	29	9	29	9	34	4	33	4	7	27	15	19
86 Vineland	100	79	19	83	16	0	81	18	85	14	82	16	74	24	84	15	87	12	19	71	26	62
87 Winger	151	97	53	101	48	0	100	48	109	39	98	48	95	53	108	41	104	38	25	106	38	90
88 Winger Village	129	45	79	47	80	0	51	75	64	61	45	81	44	84	63	64	57	67	16	89	33	73
89 Woodside	162	77	80	77	85	0	78	81	86	72	69	87	68	91	86	72	77	80	37	108	55	85
Total	13225	6833	6058	7222	5834	44	7247	5737	8611	4375	6885	6051	6593	6367	8438	4463	7847	5044	2403	9379	3860	7833

Generated on 2013-02-14 19:54 GMT / http://hdl.handle.net/2027/mdp.39015049797619
Creative Commons Zero (CC0) / http://www.hathitrust.org/access_use#cc-zero

POPE COUNTY

SEVENTH CONGRESSIONAL DISTRICT

1 Bangor Township	71	37	22	34	34	2	34	33	49	21	32	35	32	34	52	19	38	29	19	42	24	36
2 Barsness Township	115	59	51	61	52	0	65	48	78	32	56	55	53	58	77	33	73	37	29	65	53	43
3 Ben Wade Township	141	72	65	74	67	0	73	67	90	50	66	74	61	80	87	53	82	58	33	91	70	55
4 Blue Mounds Township	135	81	48	88	46	1	80	53	88	46	80	51	76	58	87	47	87	41	29	70	55	46
5 Chippewa Falls Township	144	90	45	93	46	4	92	48	103	39	85	55	83	57	98	40	99	39	27	97	51	71
6 Gilchrist Township	112	62	38	67	44	1	61	49	70	40	63	49	58	51	63	46	66	44	33	60	59	42
7 Glenwood Township	236	119	103	117	117	1	125	109	152	80	97	130	94	138	147	88	136	95	49	146	78	114
8 Grove Lake Township	100	55	41	55	42	1	55	45	68	32	47	52	41	57	63	35	54	41	18	57	26	51
9 Hoff Township	113	85	20	87	20	1	83	27	89	17	79	30	75	35	90	17	84	22	31	67	40	54
10 Lake Johanna Township	74	54	14	57	15	1	56	15	64	9	53	16	53	20	57	13	58	13	28	28	34	23
11 Langhei Township	154	90	58	85	68	0	91	62	109	42	89	61	89	63	98	51	98	51	50	84	52	84
12 Leven Township	178	103	67	107	65	1	104	73	123	54	94	83	94	84	117	61	111	66	48	103	63	90
13 Minnewaska Township	134	63	67	58	74	2	61	71	73	60	57	75	57	76	72	61	65	66	43	75	57	63
14 New Prairie Township	122	64	55	62	60	0	58	63	77	45	54	67	45	77	68	53	58	63	31	77	41	69
15 Nora Township	123	44	79	42	80	1	37	84	59	58	31	76	33	81	56	62	42	76	26	73	44	56
16 Reno Township	136	98	36	103	32	1	101	35	105	31	96	39	92	42	104	32	101	34	30	87	49	87
17 Rolling Forks Township	105	80	25	75	29	0	77	28	86	19	74	30	68	37	80	25	78	27	26	67	46	48
18 Walden Township	101	54	41	58	43	0	59	42	67	32	49	51	48	52	63	32	59	40	28	56	40	44
19 Westport Township	84	37	44	40	40	2	40	43	50	33	33	51	32	51	48	35	46	38	20	55	24	50
20 White Bear Lake Township	213	99	104	97	114	1	103	107	126	84	91	119	80	130	128	80	109	96	55	130	68	114
21 Cyrus Village	140	52	86	41	96	0	40	97	64	72	32	104	34	102	63	73	54	81	33	88	41	79
22 Farwell Village	44	19	21	21	21	0	19	23	28	16	18	24	17	25	24	19	19	23	12	26	22	18
23 Glenwood City—1st Precinct	569	293	250	294	264	0	305	254	354	196	270	285	279	278	348	203	322	231	130	371	194	301
24 2nd Precinct	588	201	370	194	387	4	195	383	253	322	162	419	170	413	244	337	235	363	141	366	207	304
25 Long Beach Village	110	35	72	31	77	0	32	72	46	63	32	75	32	75	40	65	39	67	16	77	36	55
26 Lowry Village	137	47	81	51	85	1	50	81	60	71	44	89	44	90	58	73	54	77	41	73	51	66
27 Sedan Village	38	24	11	24	12	0	23	13	26	9	21	15	20	14	28	7	25	10	4	20	7	16
28 Starbuck Village	599	234	328	245	340	9	236	317	303	271	201	374	185	370	259	305	262	304	210	312	187	265
29 Villard Village	103	37	57	44	58	0	41	59	56	45	37	62	36	63	50	50	47	50	20	68	39	45
30 Westport Village	33	19	14	16	15	0	17	16	20	13	14	19	16	16	18	14	18	14	6	19	9	16
Total	4952	2407	2313	2421	2443	34	2413	2417	2936	1902	2157	2665	2097	2727	2787	2029	2619	2196	1266	2950	1767	2405

RED LAKE COUNTY

SEVENTH CONGRESSIONAL DISTRICT

1 Brown's Creek Township	31	24	5	25	5	1	25	6	29	2	25	6	24	7	29	2	28	3	6	21	10	19
2 Emardville Township	106	58	43	57	47	1	60	41	68	33	55	43	57	46	68	32	60	40	15	73	31	55
3 Equality Township	131	103	18	111	18	1	104	18	117	7	101	19	96	27	112	9	111	9	21	89	48	59
4 Garnes Township	124	74	45	80	43	0	73	49	78	42	71	51	66	56	82	38	81	41	18	92	36	75
5 Gervais Township	119	84	33	94	25	0	90	23	99	14	84	30	79	34	101	9	101	11	23	80	44	56
6 Lake Pleasant Township	57	40	17	42	15	0	41	15	45	11	40	17	40	17	43	13	45	11	8	44	25	26
7 Lambert Township	114	95	12	99	12	0	94	12	100	9	86	22	84	27	95	12	94	15	15	75	38	59
8 Louisville Township	113	93	19	99	13	1	96	16	106	7	93	19	91	21	102	10	99	13	13	88	27	68
9 Poplar River Township	93	56	34	68	22	0	66	20	77	12	59	24	55	34	70	15	66	16	8	61	36	31
10 Red Lake Falls Township	94	48	43	59	34	0	60	32	70	23	59	33	55	38	69	24	64	28	18	70	35	49
11 Riverie Township	40	37	3	38	2	0	36	2	39	1	36	3	35	4	38	1	37	2	2	33	17	18
12 Terrebonne Township	111	71	32	85	25	0	83	24	96	10	84	24	76	32	88	13	92	13	17	87	41	54
13 Wylie Township	40	33	6	35	5	0	38	2	39	1	37	3	36	4	39	1	39	1	7	29	14	24
14 Brooks Village	67	30	32	31	29	2	30	28	37	23	32	26	30	29	34	23	34	24	6	46	16	35
15 Oklee Village	247	146	90	142	97	2	136	84	185	48	163	98	137	101	168	63	170	56	62	150	86	121

Digitized by Google
Original from UNIVERSITY OF MICHIGAN

Generated on 2013-02-14 19:54 GMT / http://hdl.handle.net/2027/mdp.39015049797619
Creative Commons Zero (CC0) / http://www.hathitrust.org/access_use#cc-zero

Digitized by Google

RED LAKE COUNTY — Continued

1962 GENERAL ELECTION RETURNS

SEVENTH CONGRESSIONAL DISTRICT

NAMES OF TOWNSHIPS, VILLAGES, OR WARDS (In Alphabetical Order)	Total Ballots Cast and Counted	Rep. in Congress		Governor			Lieutenant Governor		Secretary of State		State Auditor		State Treasurer		Attorney General		R. R. & Wse. Comm.		Associate Justice Sup. Court		Associate Justice Sup. Court	
		H. C. Noblitt D.F.L.	O. Langen Rep.	K. F. Rolvaag D.F.L.	E. L. Andersen Rep.	W. Braatz Ind. Govt.	A. M. Keith D.F.L.	C. D. Peterson Rep.	J. L. Donovan D.F.L.	N. A. McCrady Rep.	J. D. Nevin D.F.L.	S. King Rep.	C. W. Olson D.F.L.	V. Bjornson Rep.	W. F. Mondale D.F.L.	R. L. Kunzig Rep.	P. Rasmussen D.F.L.	R. M. Johnson Rep.	W. G. Dressel	W. P. Murphy Incumbent	E. L. Melin	J. C. Otis Incumbent
16 Plummer Village	131	73	53	79	49	0	74	48	93	34	73	50	73	49	89	35	84	39	22	93	46	63
City of Red Lake Falls—																						
17 1st Ward	155	81	68	85	64	1	85	66	100	50	77	74	82	68	103	48	88	55	21	112	34	87
18 2nd Ward	117	46	65	65	49	0	66	46	68	43	52	60	58	54	68	42	68	44	14	88	25	75
19 3rd Ward	333	164	146	182	143	2	178	132	215	97	155	153	153	157	204	106	183	122	49	224	90	176
Total	2223	1356	764	1476	697	11	1435	664	1661	467	1382	755	1327	805	1602	496	1544	543	345	1555	699	1150

ROSEAU COUNTY

SEVENTH CONGRESSIONAL DISTRICT

1 Barnett	102	78	15	85	11	0	85	11	93	4	83	13	78	17	90	4	86	6	21	56	33	43
2 Barto	65	50	14	51	11	1	51	11	57	6	50	12	44	18	57	5	55	8	14	33	19	29
3 Beaver	39	21	13	23	16	0	22	14	26	11	21	15	22	15	22	14	24	14	7	27	16	18
4 Blooming Valley	8	3	5	4	4	0	2	5	6	2	2	5	2	6	4	3	4	4	4	3	3	4
5 Cedarbend	78	27	30	44	30	0	48	29	47	27	45	33	44	34	56	20	50	26	13	52	27	38
6 Deer	88	30	56	33	55	0	33	54	33	53	32	55	31	57	35	52	34	53	25	50	35	44
7 Dewey	65	31	32	38	26	0	38	23	45	16	35	27	28	36	41	19	40	22	12	44	15	40
8 Dieter	118	54	57	63	50	0	60	47	78	29	54	56	53	56	63	41	73	35	24	75	46	55
9 Enstrom	129	106	21	110	18	0	113	15	118	9	110	16	112	15	116	11	113	12	31	82	56	56
10 Falun	123	100	19	113	10	0	113	10	115	8	108	15	105	18	112	11	113	10	22	89	46	65
11 Golden Valley	43	23	18	25	18	0	24	18	25	18	22	19	22	21	25	18	23	18	7	23	14	17
12 Grimstad	89	58	31	59	30	0	57	29	70	18	53	35	55	33	68	19	62	23	15	60	34	39
13 Hereim	107	76	30	82	23	0	79	23	90	13	77	27	69	36	87	15	85	19	23	68	45	44
14 Huss	82	35	43	37	41	2	34	42	46	32	34	43	31	47	41	33	34	39	11	49	39	31
15 Jadis	252	146	96	161	85	0	162	85	179	66	149	93	148	95	168	86	157	84	45	171	98	117
16 Lake	118	58	54	75	41	1	70	45	90	26	61	55	58	57	82	33	76	37	24	79	47	60
17 Laona	99	52	43	58	39	0	57	37	70	26	52	45	55	42	67	27	61	35	27	54	42	37
18 Lind	38	15	21	17	19	1	19	18	22	14	19	18	15	22	20	17	22	15	6	24	16	14
19 Malung	145	107	33	114	29	1	118	23	123	19	109	33	103	39	121	20	122	19	20	110	45	84
20 Mickinock	140	78	58	88	49	1	89	48	104	34	83	52	77	61	99	38	90	43	21	85	43	64
21 Moose	69	38	24	43	24	1	39	21	51	14	40	23	36	27	47	11	42	17	13	32	25	21
22 Moranville	158	77	77	85	70	2	92	59	113	42	74	79	78	74	103	44	101	48	23	108	48	90
23 Nereson	34	23	11	26	8	0	24	8	33	1	18	15	16	17	30	2	27	5	4	25	7	22
24 Palmville	27	9	18	9	17	1	11	15	11	16	8	18	7	20	9	17	10	16	5	17	12	9
25 Pohlitz	40	34	6	34	6	0	31	6	37	2	29	7	28	9	34	1	35	0	10	21	14	14
26 Polonia	35	29	5	28	6	1	29	5	25	0	27	7	24	9	30	1	31	2	7	16	9	13
27 Poplar Grove	60	50	8	52	7	0	52	3	54	3	49	5	48	9	47	4	47	5	9	31	16	23

Original from UNIVERSITY OF MICHIGAN

Generated on 2013-02-14 19:54 GMT / http://hdl.handle.net/2027/mdp.39015049797619
Creative Commons Zero (CC0) / http://www.hathitrust.org/access_use#cc-zero

28 Reine	41	23	16	31	9	1	30	10	34	5	29	11	23	17	33	6	32	8	12	22	18	16
29 Ross	95	55	38	57	36	1	57	33	64	28	52	39	47	43	56	34	55	35	18	56	34	42
30 Skagen	57	29	25	29	25	0	27	25	39	14	26	26	22	31	37	15	36	16	7	38	18	27
31 Soler	62	52	10	53	8	0	52	10	57	5	50	11	51	10	50	9	52	8	14	41	26	27
32 Spruce	125	84	39	95	30	0	86	34	96	28	83	41	80	43	90	29	91	32	22	81	44	58
33 Stafford	103	50	52	55	46	1	54	46	65	35	49	53	48	54	65	36	59	41	25	69	43	52
34 Stokes	88	57	26	61	23	1	62	21	72	14	59	26	57	28	66	16	63	20	30	40	39	29
35 Badger Village	159	70	78	86	67	1	75	71	106	47	72	75	66	84	93	52	92	53	25	103	47	76
36 Greenbush Village	304	148	141	159	137	0	152	132	192	94	141	146	130	161	169	111	167	117	57	193	91	158
37 Roosevelt Village	59	26	28	33	23	1	31	22	42	15	29	26	31	25	35	21	35	21	10	37	18	30
38 Roseau Village	927	372	525	427	488	4	436	481	531	378	378	524	368	538	498	390	458	432	181	604	316	467
39 Strathcona Village	27	3	22	3	24	0	5	22	7	19	5	21	2	23	5	18	7	19	3	15	7	13
40 Warroad Village	412	192	200	204	196	0	195	204	241	160	176	222	185	211	225	170	213	182	109	220	105	230
Total	4810	2569	2038	2850	1855	22	2814	1815	3317	1351	2593	2042	2499	2158	3096	1473	2977	1599	956	3003	1656	2316

TODD COUNTY

SEVENTH CONGRESSIONAL DISTRICT

1 Bartlett	156	77	74	79	72	2	75	77	95	56	67	86	66	88	88	61	81	71	47	78	56	69
2 Bertha Township	196	101	88	104	88	1	101	92	130	67	92	101	82	112	120	73	110	81	49	127	66	67
3 Birchdale	141	69	60	81	55	0	77	59	96	40	73	65	63	77	83	52	83	54	24	85	40	72
4 Bruce	169	74	80	82	85	1	78	84	102	63	77	86	76	87	86	75	84	76	43	91	57	80
5 Burleene	114	59	47	55	58	1	56	53	74	36	54	57	50	60	68	40	71	39	24	72	39	54
6 Burnhamville	191	65	114	77	108	5	78	111	94	90	64	120	69	117	84	97	76	107	41	112	66	85
7 Eagle Valley	231	92	124	99	124	2	103	123	131	98	90	137	88	142	117	110	111	117	59	130	84	108
8 Fawn Lake	77	43	26	43	32	0	43	25	51	22	40	33	37	36	41	31	41	29	12	30	25	19
9 Germania	156	93	60	97	57	0	91	60	108	45	81	71	79	75	103	49	92	61	48	89	60	78
10 Cordon	216	85	123	90	119	4	90	119	107	101	81	127	80	132	106	102	94	116	41	130	84	93
11 Grey Eagle Township	195	76	104	84	108	2	77	104	104	82	98	104	78	111	89	89	87	100	66	90	54	101
12 Hartford	160	101	52	110	50	0	109	47	116	42	106	54	97	59	115	38	111	44	54	70	32	77
13 Iona	164	104	64	115	48	0	106	52	123	38	96	60	97	67	111	46	111	44	48	95	51	88
14 Kandota	120	65	50	65	55	0	67	53	80	40	56	64	59	60	74	42	72	48	32	78	45	65
15 Leslie	179	88	75	84	93	0	91	85	113	63	85	84	80	88	101	67	94	73	46	88	59	75
16 Little Elk	80	48	30	49	30	0	47	32	55	24	44	35	43	37	52	27	48	41	19	44	23	40
17 Little Sauk	254	98	146	101	150	0	100	151	132	119	99	150	89	158	113	135	111	140	69	143	95	118
18 Long Prairie Township	234	84	134	92	136	1	89	138	106	121	76	149	77	147	93	129	87	135	67	113	75	108
19 Moran	127	76	47	77	49	2	81	41	91	34	72	50	65	58	85	39	77	42	30	67	38	64
20 Reynolds	203	108	83	114	86	0	109	86	134	64	97	96	100	95	112	81	113	80	54	121	80	91
21 Round Prairie	191	68	108	76	111	2	76	110	98	87	70	116	62	117	99	81	76	102	54	98	60	92
22 Staples Township	254	119	122	115	137	0	115	130	148	99	98	150	99	146	135	109	131	111	57	140	83	124
23 Stowe Prairie	181	68	103	58	119	2	68	110	97	84	59	120	52	127	76	100	66	106	39	109	54	94
24 Turtle Creek	58	36	17	39	19	0	39	17	43	14	33	22	35	22	40	15	37	18	15	27	11	29
25 Villard	97	58	34	57	37	0	61	35	69	28	54	43	52	45	66	30	66	31	19	61	27	56
26 Ward	186	118	56	122	56	4	120	58	142	38	108	70	107	69	134	44	124	51	41	105	60	87
27 West Union Township	176	89	75	91	84	1	93	82	123	49	78	95	73	98	110	63	103	69	43	108	45	107
28 Wykeham	196	103	86	105	87	2	96	96	130	60	95	94	94	91	121	61	96	95	50	100	56	96
29 Bertha Village	274	75	188	77	190	0	76	189	112	150	69	196	68	193	96	165	93	166	62	153	64	152
30 City of Browerville	306	168	111	179	116	1	181	101	210	77	156	131	161	120	193	86	186	92	66	151	59	152
31 Burtrum Village	59	29	22	34	21	0	30	24	46	10	29	25	29	24	37	17	35	18	10	30	17	23
32 Clarissa Village	238	99	119	95	139	1	98	131	126	106	84	145	86	143	115	111	99	123	40	133	60	115
33 Eagle Bend Village	255	122	118	114	134	3	115	134	142	106	109	135	110	139	127	119	122	123	51	145	67	123
34 Grey Eagle Village	173	56	105	64	102	1	62	104	68	95	56	111	59	104	71	95	67	99	40	97	40	105
35 Hewitt Village	109	35	67	39	66	0	35	68	48	52	32	72	33	70	42	61	41	63	36	48	30	53

Digitized by Google
Original from UNIVERSITY OF MICHIGAN

Generated on 2013-02-14 19:54 GMT / http://hdl.handle.net/2027/mdp.39015049797619
Creative Commons Zero (CC0) / http://www.hathitrust.org/access_use#cc-zero

Digitized by Google

Original from UNIVERSITY OF MICHIGAN

TODD COUNTY — Continued

1962 GENERAL ELECTION RETURNS

SEVENTH CONGRESSIONAL DISTRICT

NAMES OF TOWNSHIPS, VILLAGES, OR WARDS (In Alphabetical Order)	Total Ballots Cast and Counted	Rep. in Congress		Governor			Lieutenant Governor		Secretary of State		State Auditor		State Treasurer		Attorney General		R. R. & Wse. Comm.		Associate Justice Sup. Court		Associate Justice Sup. Court	
		H. C. Noblitt D.F.L.	O. Langen Rep.	K. F. Rolvaag D.F.L.	E. L. Andersen Rep.	W. Braatz Ind. Govt.	A. M. Keith D.F.L.	C. D. Peterson Rep.	J. L. Donovan D.F.L.	N. A. McCrady Rep.	J. D. Nevin D.F.L.	S. King Rep.	C. W. Olson D.F.L.	V. Bjornson Rep.	W. F. Mondale D.F.L.	R. L. Kunzig Rep.	P. Rasmussen D.F.L.	R. M. Johnson Rep.	W. G. Dressel	W. P. Murphy Incumbent	E. L. Melin	J. C. Otis Incumbent
36 Long Prairie Village 1st Precinct	534	208	294	217	304	3	220	291	265	248	191	320	194	315	246	262	226	282	141	295	147	288
37 2nd Precinct	593	228	326	254	325	5	252	320	311	264	210	364	217	355	298	275	267	304	122	384	136	367
38 City of Staples—1st Ward	335	176	145	184	149	0	186	142	223	108	164	164	169	161	200	132	201	130	78	215	103	191
39 2nd Ward	736	275	437	281	424	12	312	392	415	296	254	442	246	461	376	332	375	339	172	456	187	460
Total	8314	3736	4114	3899	4223	58	3903	4126	4858	3216	3497	4544	3421	4606	4423	3541	4165	3820	2009	4708	2435	4266

TRAVERSE COUNTY

SEVENTH CONGRESSIONAL DISTRICT

1 Arthur	83	65	16	67	16	0	68	15	71	12	61	22	57	26	69	14	65	17	17	63	25	56
2 Browns Valley	365	184	153	192	159	5	193	152	228	119	161	184	161	187	213	129	194	143	80	216	109	197
3 Clifton	90	62	25	60	28	1	60	27	64	23	61	26	59	29	63	24	63	24	21	59	29	48
4 Croke & Dumont	189	114	69	111	76	0	115	67	129	55	89	93	76	103	115	63	107	71	35	123	43	116
5 Dollymount	81	32	47	26	53	0	29	50	37	42	30	49	24	53	36	43	33	42	14	49	18	43
6 Folsom	81	43	37	43	38	0	46	35	56	25	40	39	39	42	48	33	46	35	18	51	23	47
7 Lake Valley	187	118	61	119	60	0	125	56	144	37	109	70	120	60	135	45	126	54	34	122	58	91
8 Leonardsville	106	54	50	54	51	0	54	51	59	47	47	58	48	57	60	45	56	50	21	80	31	65
9 Monson	140	91	43	90	49	0	96	41	112	26	83	54	74	61	104	35	93	41	39	76	57	62
10 Parnell	97	83	10	86	10	0	87	10	87	9	79	19	78	19	91	6	87	10	19	40	36	53
11 Redpath	67	57	10	55	12	0	56	11	58	9	51	16	48	19	56	11	53	13	15	44	16	45
12 Tara	69	58	10	57	11	1	59	9	64	5	58	11	52	17	63	6	62	7	8	58	15	52
13 Taylor	95	54	39	55	40	0	50	40	59	29	50	40	45	46	63	27	50	38	23	55	20	57
14 Tintah Township	50	25	23	26	24	0	25	25	32	17	26	24	21	29	31	19	29	21	9	40	13	35
15 Tintah Village	61	26	32	31	29	0	31	27	36	22	25	35	24	35	36	20	32	26	11	41	13	40
16 Walls	92	69	20	69	22	0	71	20	79	12	62	29	62	30	76	15	73	17	15	76	25	63
17 Wheaton—1st Ward	490	251	229	233	249	1	244	223	293	197	217	251	220	250	284	206	247	241	126	290	145	268
18 2nd Ward	481	231	227	217	253	1	223	241	270	194	186	275	189	275	264	193	234	223	114	283	150	250
19 Windsor	55	40	11	43	12	0	42	10	45	9	38	14	34	19	45	8	43	9	7	38	15	31
Total	2879	1657	1112	1634	1192	10	1674	1110	1923	889	1473	1309	1431	1357	1852	942	1693	1082	626	1804	841	1619

WADENA COUNTY

SEVENTH CONGRESSIONAL DISTRICT

1 Aldrich Township	183	53	121	52	131	0	52	129	73	105	42	137	43	137	68	112	57	125	41	120	41	118
2 Aldrich Village	56	14	40	16	40	0	15	40	16	40	14	41	15	41	18	38	19	37	8	43	11	38
3 Blueberry Township	118	76	36	78	35	2	80	30	88	27	66	46	67	45	85	27	80	34	19	71	41	54

Generated on 2013-02-14 19:54 GMT / http://hdl.handle.net/2027/mdp.39015049797619
Creative Commons Zero (CC0) / http://www.hathitrust.org/access_use#cc-zero

4 Bullard Township	47	18	27	23	22	1	20	22	26	19	13	32	16	29	22	20	19	24	10	21	13	16
5 Huntersville Township	47	24	19	21	24	1	20	23	24	18	19	22	23	22	23	20	23	20	11	23	10	25
6 Leaf River	176	97	70	108	66	0	107	64	117	55	88	81	92	80	112	61	102	68	46	98	61	83
7 Lyons Township	78	33	40	34	41	1	34	41	40	36	33	41	32	43	37	39	36	37	13	42	14	43
8 Meadow Township	97	42	47	45	51	0	43	53	52	44	42	53	44	52	46	49	47	48	26	63	42	48
9 Menahga Village	331	169	143	179	143	1	183	138	197	123	159	159	160	162	191	127	81	131	74	196	102	166
10 Nimrod Village	37	10	24	11	26	0	11	26	12	25	12	24	10	27	12	25	11	24	9	22	12	19
11 North Germany	134	42	81	40	86	0	43	81	52	74	34	91	34	92	42	81	45	79	29	63	45	38
12 Orton Township	92	44	42	57	30	1	55	33	67	24	50	38	53	36	61	27	56	32	20	56	30	44
13 Red Eye Township	153	90	56	93	59	0	90	62	103	48	85	65	85	65	97	51	93	58	38	95	58	72
14 Rockwood Township	169	80	83	93	74	2	91	76	106	59	72	94	81	86	97	68	109	57	44	100	55	90
15 Sebeka Village	347	134	190	149	193	2	144	193	162	174	133	207	129	210	159	176	150	190	75	207	90	193
16 Shell River Township	70	51	16	52	16	0	53	15	58	11	49	18	49	20	57	11	55	14	17	41	27	31
17 Thomastown Village	210	73	129	86	121	1	86	120	99	107	79	129	73	136	88	117	90	117	44	145	68	118
18 Verndale Village	234	80	145	84	149	1	75	154	119	114	70	157	76	154	97	128	97	129	54	142	68	124
19 Wadena Township	214	63	139	72	137	2	71	138	104	106	53	156	55	154	96	109	72	137	47	133	52	124
20 Wadena Village No. 1	563	215	326	223	331	5	224	320	293	257	169	384	196	353	259	289	246	296	119	372	139	352
21 Wadena Village No. 2	550	175	351	178	364	3	180	367	241	300	145	395	151	389	216	317	180	346	89	395	130	359
22 Wadena Village No. 3	659	204	437	195	456	0	252	398	275	372	157	495	159	487	252	420	217	431	104	498	162	444
23 Wing River Township	117	30	72	33	81	0	30	82	48	64	23	90	21	93	40	70	36	72	30	58	40	47
Total	4682	1817	2634	1922	2676	23	1959	2605	2372	2202	1607	2955	1664	2913	2175	2382	1921	2506	967	3004	1311	2646

WILKIN COUNTY

SEVENTH CONGRESSIONAL DISTRICT

P-89

Towns of																						
1 Akron	91	7	83	7	84	0	6	84	15	76	8	82	7	83	22	69	13	77	18	65	23	58
2 Andrea	43	7	33	14	27	1	15	26	25	17	10	32	7	34	24	17	15	24	6	26	9	24
3 Atherton	84	51	29	54	27	1	58	25	63	19	58	23	51	31	62	20	57	25	14	53	22	44
4 Bradford	65	27	36	30	34	0	33	31	40	25	29	36	23	42	41	24	32	32	10	48	16	43
5 Brandrup	135	64	64	67	65	0	74	57	94	38	70	60	62	70	91	40	84	45	24	88	39	77
6 Breckenridge	61	23	34	27	34	0	27	32	35	26	27	33	21	28	25	29	30	28	9	40	13	32
7 Campbell	105	46	54	53	51	0	58	47	66	39	53	50	51	54	63	38	60	45	19	73	29	62
8 Champion	107	49	54	46	57	1	47	58	70	35	44	60	39	65	65	42	54	47	16	71	24	61
9 Connelly	49	22	26	25	23	0	23	24	28	18	21	27	23	26	25	22	25	23	10	33	16	26
10 Deerhorn	94	67	26	72	22	0	73	21	74	20	70	24	67	27	73	20	73	21	14	67	25	59
11 Foxhome	69	23	45	28	40	1	31	37	38	31	26	42	26	42	36	32	33	36	12	48	13	46
12 Manston	45	16	28	18	27	0	15	29	26	17	16	27	15	28	26	16	18	26	5	32	12	28
13 McCauleyville	28	7	20	12	16	0	12	13	20	6	5	16	8	17	20	4	13	10	2	17	7	13
14 Meadows	46	18	26	24	22	0	27	19	31	13	17	25	15	30	30	15	23	21	13	23	11	27
15 Mitchell	58	18	40	21	37	0	22	36	37	21	23	35	20	37	35	22	30	27	17	35	19	32
16 Nilsen	38	7	31	10	28	0	13	25	18	19	13	25	7	30	19	18	11	27	5	27	10	23
17 Nordick	58	14	44	19	39	0	19	38	33	25	14	40	14	43	29	26	24	32	13	33	19	28
18 Prairie View	117	22	90	35	81	0	36	74	62	55	31	83	24	91	53	58	47	62	22	72	27	70
19 Roberts	61	26	35	30	30	0	29	29	38	22	27	30	23	35	36	21	30	24	8	41	12	35
20 Sunnyside	53	21	32	26	27	0	26	27	36	16	23	29	18	35	35	17	29	20	6	40	15	30
21 Tanberg	50	22	27	24	26	0	25	25	30	19	23	27	21	29	28	21	25	24	7	31	14	24
22 Wolverton	92	40	50	41	51	0	41	51	52	39	37	54	30	61	56	35	54	37	17	70	28	59
City of Breckenridge—																						
23 1st Ward	461	225	220	240	217	0	249	200	293	163	239	213	230	223	298	153	267	181	84	322	108	301
24 Second Ward	423	195	222	203	219	0	198	207	255	160	194	218	189	225	259	152	236	174	89	268	105	258
25 3rd Ward	409	227	165	230	171	0	239	152	266	129	226	170	228	166	269	122	250	141	76	263	98	238
26 Campbell Village	141	60	76	64	77	0	58	83	78	61	68	82	63	88	83	57	71	69	34	95	29	98

Digitized by Google
Original from UNIVERSITY OF MICHIGAN

Generated on 2013-02-14 19:54 GMT / http://hdl.handle.net/2027/mdp.39015049797619
Creative Commons Zero (CC0) / http://www.hathitrust.org/access_use#cc-zero

Digitized by Google

Original from UNIVERSITY OF MICHIGAN

WILKIN COUNTY — Continued

1962 GENERAL ELECTION RETURNS

SEVENTH CONGRESSIONAL DISTRICT

NAMES OF TOWNSHIPS, VILLAGES, OR WARDS (In Alphabetical Order)	Total Ballots Cast and Counted	Rep. in Congress		Governor			Lieutenant Governor		Secretary of State		State Auditor		State Treasurer		Attorney General		R. R. & Wse. Comm.		Associate Justice Sup. Court		Associate Justice Sup. Court	
		H. C. Noblitt D.F.L.	O. Langen Rep.	K. F. Rolvaag D.F.L.	E. L. Andersen Rep.	W. Braatz Ind. Govt.	A. M. Keith D.F.L.	C. D. Peterson Rep.	J. L. Donovan D.F.L.	N. A. McCrady Rep.	J. D. Nevin D.F.L.	S. King Rep.	C. W. Olson D.F.L.	V. Bjornson Rep.	W. F. Mondale D.F.L.	R. L. Kunzig Rep.	P. Rasmussen D.F.L.	R. M. Johnson Rep.	W. G. Dressel	W. P. Murphy Incumbent	E. L. Melin	J. C. Otis Incumbent
27 Foxhome Village	60	30	28	33	27	0	29	28	30	28	29	30	26	33	32	28	31	28	13	37	14	35
28 Kent Village	52	18	32	25	26	0	20	25	34	15	21	23	19	28	27	17	26	19	8	28	3	32
29 Rothsay Village	142	33	107	33	107	0	36	104	57	83	34	107	43	105	52	87	47	90	33	85	36	81
30 Wolverton Village	82	35	47	36	45	0	38	43	45	28	32	45	33	45	44	32	42	32	15	43	28	35
Total	3319	1420	1804	1547	1737	4	1577	1650	1989	1263	1488	1748	1403	1861	1958	1254	1750	1447	619	2174	824	1979

AITKIN COUNTY

EIGHTH CONGRESSIONAL DISTRICT

NAMES OF TOWNSHIPS, VILLAGES, OR WARDS (In Alphabetical Order)	Total Number of White Ballots Cast and Counted	Rep. in Congress		Governor			Lieutenant Governor		Secretary of State		State Auditor		State Treasurer		Attorney General		Railroad and Warehouse Comm.		Associate Justice Sup. Court		Associate Justice Sup. Court	
		John A. Blatnik Democratic-Farmer-Labor	Jerry H. Ketola Republican	Karl F. Rolvaag Democratic-Farmer-Labor	Elmer L. Andersen Republican	William Braatz Industrial Govt. Party	A. M. (Sandy) Keith Democratic-Farmer-Labor	C. Donald Peterson Republican	Joseph L. Donovan Democratic-Farmer-Labor	Norbert A. McCrady Republican	John D. Nevin Democratic-Farmer-Labor	Stafford King Republican	Clyne W. Olson Democratic-Farmer-Labor	Val Bjornson Republican	Walter F. Mondale Democratic-Farmer-Labor	Robert L. Kunzig Republican	Paul A. Rasmussen Democratic-Farmer-Labor	Robert M. (Bob) Johnson Republican	Wm. G. Dressel	William P. Murphy Incumbent	E. Luther Melin	James C. Otis Incumbent
1 Aitkin Township	486	227	244	217	259	2	207	247	263	212	176	288	187	286	262	214	226	233	115	299	150	270
2 Ball Bluff	163	117	40	126	35	2	119	40	129	28	118	45	117	43	132	30	120	36	45	97	64	77
3 Balsam	16	14	2	13	1	2	15	1	15	1	13	3	13	3	14	2	13	3	6	4	5	4
4 Beaver	39	34	5	32	4	2	35	4	35	4	32	7	32	7	35	4	35	4	17	20	19	18
5 Clark	83	52	28	48	35	0	45	37	57	25	46	34	43	38	51	31	47	31	17	49	34	35
6 Cornish	31	19	11	18	12	0	18	12	21	9	18	12	18	12	20	10	18	12	6	21	10	16
7 Farm Island	244	110	123	117	126	0	113	130	131	111	88	155	88	149	129	112	110	126	81	139	90	129
8 Fleming	108	52	51	53	55	0	54	52	56	49	45	60	46	61	53	52	52	53	40	54	42	50
9 Glen	133	95	37	90	37	0	98	33	103	30	83	48	89	43	101	30	93	39	54	63	59	61
10 Haugen	66	26	37	24	38	2	24	40	33	30	21	40	22	42	29	36	26	38	13	41	13	41

Generated on 2013-02-14 19:54 GMT / http://hdl.handle.net/2027/mdp.39015049797619
Creative Commons Zero (CC0) / http://www.hathitrust.org/access_use#cc-zero

11 Hazelton	207	89	112	92	113	1	86	117	99	107	79	125	75	131	97	108	91	112	53	125	71	108
12 Hill Lake	122	75	43	69	52	0	62	55	80	39	60	60	61	58	72	48	69	49	32	71	42	64
13 Idun	63	28	29	31	31	0	29	34	34	28	27	33	28	34	31	32	31	32	22	25	29	20
14 Jevne	84	41	37	41	34	3	41	38	43	38	37	45	36	46	43	39	41	40	31	42	27	47
15 Kimberly	104	58	40	62	39	1	58	45	71	28	60	41	56	45	66	35	65	37	34	57	38	53
16 Lakeside	118	76	37	72	45	0	68	47	81	32	61	51	63	51	84	30	75	39	41	63	43	62
17 Lee	38	22	15	23	13	1	22	14	27	10	18	17	18	18	22	14	21	14	15	14	21	8
18 Libby	27	17	9	18	9	0	17	9	17	9	18	8	17	9	19	7	18	8	7	17	8	16
19 Logan	115	86	26	87	26	0	86	28	94	20	80	32	76	37	94	19	89	24	32	69	41	58
20 Macville	102	76	26	73	29	0	75	26	81	20	63	38	63	39	78	24	76	26	26	71	33	65
21 Malmo	133	79	51	77	54	0	76	54	91	38	77	55	78	52	84	46	83	48	29	79	47	62
22 McGregor	55	34	19	35	19	1	34	20	36	18	32	23	30	25	36	17	32	21	15	32	23	24
23 Morrison	100	54	40	55	43	1	55	42	61	38	47	50	42	53	59	40	56	39	23	64	35	52
24 Nordland	162	93	64	89	71	1	83	74	101	57	81	75	77	80	96	60	91	66	36	101	49	89
25 Pliny	67	44	23	40	26	1	41	25	45	22	39	27	38	28	46	21	44	32	20	34	22	31
26 Rice River	82	48	32	54	27	0	55	25	56	23	52	28	50	30	56	24	56	23	23	52	41	34
27 Salo	83	69	11	73	8	0	71	8	75	6	67	13	67	11	75	5	75	6	23	43	29	33
28 Seavey	37	31	5	31	5	0	30	7	34	3	27	10	28	9	33	4	30	7	10	23	12	20
29 Shamrock	257	139	108	132	120	4	126	129	147	107	118	138	114	139	141	113	134	119	65	161	88	140
30 Spalding	100	78	20	78	22	0	79	19	85	13	77	21	77	22	83	16	78	21	26	59	31	54
31 Spencer	171	97	67	94	73	1	98	70	110	60	84	81	84	82	106	61	98	66	56	95	65	86
32 Turner	37	16	18	18	18	1	18	19	22	15	18	19	17	19	19	16	19	16	10	24	11	22
33 Verdon	18	15	1	13	3	0	12	3	14	2	11	4	11	4	13	3	13	2	2	10	5	6
34 Wagner	101	78	21	78	22	0	77	24	83	17	76	25	75	25	81	17	79	21	37	56	46	46
35 Waukenabo	129	86	43	78	49	1	81	45	85	39	73	52	75	53	89	39	80	44	48	63	45	67
36 Wealthwood	68	39	28	39	29	1	36	31	37	31	36	28	37	29	41	26	38	27	18	45	31	32
37 White Pine	32	21	10	21	11	0	21	11	22	10	20	12	18	13	21	11	21	11	9	18	16	12
38 Williams	71	27	38	30	40	0	27	40	34	34	26	43	22	44	29	38	27	39	28	36	29	33
39 Workman	86	41	36	38	45	2	39	41	49	33	32	48	30	48	42	38	39	39	21	46	28	37
40 Unorg. 44-22, 45-22	29	18	11	21	8	0	17	10	20	6	18	10	15	12	18	8	20	7	8	17	12	13
41 Unorg. 50-25, 50-26, 50-27	40	27	13	28	12	0	27	13	32	8	25	15	23	17	31	9	28	12	10	26	11	23
42 Aitkin Village, North Ward	452	173	254	164	278	0	168	268	209	225	141	297	143	295	195	242	179	254	115	264	145	239
43 Aitkin Village, South Ward	485	223	247	203	271	3	213	265	244	231	192	283	176	297	241	234	205	267	100	321	124	305
44 Hill City Village	198	110	82	109	85	2	101	92	116	79	81	116	85	110	113	81	103	91	51	130	57	120
45 McGrath Village	45	21	21	18	25	0	19	23	24	19	16	27	18	26	24	19	23	20	11	24	15	21
46 McGregor Village	146	89	51	75	69	0	74	67	86	54	62	78	57	81	79	62	78	64	44	78	55	67
47 Palisade Village	96	60	31	56	38	0	51	39	59	28	50	42	48	45	64	30	60	31	27	42	34	36
48 Tamarack Village	60	45	14	43	17	0	43	16	43	16	41	18	40	18	44	13	44	13	9	39	23	27
Totals	5689	3169	2311	3102	2481	35	3044	2489	3490	2062	2762	2780	2723	2819	3391	2170	3149	2353	1561	3323	1968	2933

CARLTON COUNTY

EIGHTH CONGRESSIONAL DISTRICT

City of Cloquet—																						
1 1st Ward 1st Precinct	731	427	293	398	328	3	389	336	476	249	352	369	348	376	455	265	413	309	128	543	208	472
2 1st Ward 2nd Precinct	534	332	200	307	221	3	310	220	360	171	298	232	283	246	347	184	329	204	116	390	149	353
3 2nd Ward 1st Precinct	523	328	182	310	200	4	303	209	360	154	296	208	292	217	333	168	321	183	118	349	170	282
4 2nd Ward 2nd Precinct	706	439	257	412	282	6	415	283	466	223	381	321	375	327	459	240	439	257	467	170	270	368
5 3rd Ward 1st Precinct	407	292	105	286	114	3	290	113	315	85	277	122	270	129	313	89	300	101	99	266	162	202
5 3rd Ward 2nd Precinct	898	657	227	637	249	4	640	245	713	174	599	288	594	292	700	191	669	210	192	639	273	558
Cloquet Total	3799	2475	1264	2350	1394	23	2347	1406	2690	1056	2203	1540	2162	1587	2607	1137	2471	1264	1120	2357	1232	2235

Digitized by Google
Original from UNIVERSITY OF MICHIGAN

Generated on 2013-02-14 19:54 GMT / http://hdl.handle.net/2027/mdp.39015049797619
Creative Commons Zero (CC0) / http://www.hathitrust.org/access_use#cc-zero

Digitized by Google
Original from UNIVERSITY OF MICHIGAN

NAMES OF TOWNSHIPS, VILLAGES, OR WARDS (In Alphabetical Order)	Total Ballots Cast and Counted	Rep. in Congress		Governor			Lieutenant Governor		Secretary of State		State Auditor		State Treasurer		Attorney General		R. R. & Wse. Comm.		Associate Justice Sup. Court		Associate Justice Sup. Court	
		J. A. Blatnik D.F.L.	J. H. Ketola Rep.	K. F. Rolvaag D.F.L.	E. L. Andersen Rep.	W. Braatz Ind. Govt.	A. M. Keith D.F.L.	C. D. Peterson Rep.	J. L. Donovan D.F.L.	N. A. McCrady Rep.	J. D. Nevin D.F.L.	S. King Rep.	C. W. Olson D.F.L.	V. Bjornson Rep.	W. F. Mondale D.F.L.	R. L. Kunzig Rep.	P. Rasmussen D.F.L.	R. M. Johnson Rep.	W. G. Dressel	W. P. Murphy Incumbent	E. L. Melin	J. C. Otis Incumbent
Villages—																						
7 Barnum	188	102	82	85	102	0	78	108	106	76	68	113	68	116	104	79	90	94	42	119	52	107
8 Carlton	387	220	158	197	177	7	201	181	240	143	169	212	163	216	203	180	207	171	85	255	115	232
9 Cromwell	182	138	40	131	44	2	133	45	142	34	127	51	124	53	135	40	136	37	45	108	60	90
10 Kettle River	93	78	12	78	14	0	77	12	79	11	73	18	73	16	79	13	74	17	22	53	29	47
11 Moose Lake	579	311	259	274	295	2	275	296	324	245	234	339	234	337	320	254	294	276	153	346	189	305
12 Scanlon	466	349	114	324	136	2	320	144	374	89	299	161	293	167	365	96	348	113	90	327	221	195
13 Thomson	84	69	15	71	13	0	72	10	72	10	70	11	71	10	72	10	71	10	19	55	35	38
14 Wrenshall	60	42	15	40	19	0	39	21	42	17	39	19	36	23	40	19	41	17	18	35	25	27
15 Wright	81	45	35	42	39	0	42	39	47	34	35	44	38	42	42	37	43	37	24	47	37	35
Townships—																						
16 Atkinson	123	84	38	72	51	0	80	42	90	32	67	52	68	52	87	32	80	39	33	75	42	67
17 Automba	73	60	12	57	13	2	56	12	66	4	56	12	53	17	64	7	59	11	18	42	32	27
18 Barnum	221	151	70	130	85	4	130	89	156	64	122	94	109	108	145	71	142	75	52	145	67	129
19 Beseman	52	37	14	36	16	0	36	14	39	12	32	19	28	23	38	13	37	14	11	31	24	20
20 Blackhoof	223	145	72	131	82	5	126	90	157	60	119	95	117	100	146	65	148	65	51	130	75	106
21 South ½ Corona	26	19	4	20	5	0	19	6	21	4	18	7	18	7	19	6	18	7	7	14	8	11
22 Eagle	213	153	56	155	54	1	147	54	154	51	145	61	145	61	152	54	146	57	55	121	71	97
23 Holyoke	109	89	20	87	22	0	85	24	92	17	79	28	81	28	92	15	88	20	23	76	36	55
24 Kalevala	139	112	27	114	23	1	117	20	121	16	109	29	104	32	115	20	116	20	30	85	49	64
25 Knife Falls	786	621	161	581	197	6	593	190	651	134	565	219	563	220	645	134	617	165	199	550	284	466
26 Lakeview	76	59	16	59	17	0	58	18	63	13	56	20	54	22	61	14	60	16	21	50	28	43
27 Mahtowa	217	153	62	151	65	1	144	72	160	56	136	80	138	78	157	59	148	68	69	135	89	109
28 Moose Lake	262	168	91	147	113	2	150	112	183	79	143	117	138	123	173	88	168	94	66	159	68	151
29 Perch Lake	217	172	44	167	46	2	171	44	177	38	155	59	152	62	176	38	170	44	58	142	82	119
30 Sawyer	126	112	11	111	13	1	110	12	111	9	106	16	112	17	112	11	113	10	22	92	53	62
31 Silver	143	103	36	103	39	1	103	37	112	29	89	47	88	57	109	31	101	34	32	90	55	68
32 Silver Brook	162	115	44	114	43	4	118	42	128	34	113	47	112	48	127	34	120	42	45	93	54	90
33 Skelton	125	81	41	76	46	1	77	45	86	37	74	48	72	50	88	33	80	43	24	89	46	64
34 Split Rock	81	68	12	70	11	0	61	17	70	8	54	25	55	25	69	11	73	7	17	52	25	42
35 Thomson	1068	770	286	720	326	7	738	332	823	227	696	340	684	358	810	238	780	269	261	712	351	594
36 Twin Lakes	356	241	113	236	123	6	241	124	262	96	213	136	214	142	261	97	249	108	90	229	120	209
37 Wrenshall	73	40	32	39	33	0	39	32	45	25	37	33	34	36	48	24	40	31	17	38	25	31
Totals	10790	7382	3256	6968	3656	80	6983	3690	7883	2760	6501	4092	6401	4234	7661	2960	7328	3275	2819	6852	3679	5935

Generated on 2013-02-14 19:54 GMT / http://hdl.handle.net/2027/mdp.39015049797619
Creative Commons Zero (CC0) / http://www.hathitrust.org/access_use#cc-zero

CHISAGO COUNTY — EIGHTH CONGRESSIONAL DISTRICT

1 Amador Township	225	124	92	118	101	0	114	103	135	82	110	108	107	111	139	79	121	97	69	105	103	73
2 Branch Township	241	116	118	118	119	2	116	124	139	96	96	141	103	135	140	90	129	106	83	118	98	102
3 Center City	168	64	69	61	104	1	65	97	76	89	56	107	55	109	72	90	67	95	48	92	69	73
4 Chisago City	394	220	158	207	180	2	212	173	255	132	185	203	179	206	249	133	210	175	100	241	161	190
5 Chisago Lake	788	373	381	342	429	8	342	428	444	322	313	456	305	463	440	328	385	379	234	422	329	325
6 Fish Lake	262	169	90	178	75	6	189	71	198	62	146	111	144	114	193	67	166	92	89	137	122	105
7 Franconia	257	134	113	124	131	2	127	127	164	90	114	131	101	152	159	95	148	102	73	152	96	123
8 Harris	237	117	115	118	116	1	113	118	136	98	101	132	100	135	132	101	114	118	69	142	99	106
9 Lent	139	77	60	78	61	0	74	64	88	51	70	68	66	72	84	55	83	54	54	76	64	65
10 Linstrom	520	173	323	180	334	1	171	333	232	272	146	351	156	345	229	266	205	304	139	281	195	231
11 Nessel	306	183	110	177	121	4	176	129	208	93	158	139	164	136	206	97	198	104	100	177	127	149
12 North Branch	441	191	236	172	261	3	178	256	220	214	163	270	161	275	210	225	194	232	154	257	176	220
13 Rush City	482	223	248	205	268	3	195	280	261	217	168	305	170	304	244	227	217	253	170	251	180	239
14 Rushseba	231	117	104	113	113	2	106	117	135	89	95	123	100	127	125	97	116	109	86	107	112	82
15 Shafer Township	227	122	93	123	102	1	112	112	140	84	110	113	103	120	137	84	130	93	60	143	117	86
16 Shafer Village	65	32	33	30	34	0	30	35	37	27	26	39	30	34	38	27	32	32	13	43	24	33
17 Stacy	84	50	32	48	35	1	47	35	59	24	44	39	44	39	57	25	52	30	29	45	37	37
18 Sunrise	270	130	123	126	137	0	131	141	154	108	116	146	115	147	146	116	140	119	99	133	112	114
19 Taylors Falls	253	125	116	111	139	1	103	145	140	108	101	144	107	141	131	116	128	119	74	151	99	127
20 Wyoming Township	275	157	109	142	131	1	142	129	175	97	132	139	131	143	166	109	163	108	83	153	80	158
21 Wyoming Village	176	83	91	76	97	1	79	93	99	75	73	99	74	100	97	76	86	88	55	97	58	95
Totals	6041	2980	2814	2847	3088	40	2822	3110	3495	2430	2523	3364	2515	3408	3394	2503	3084	2809	1881	3323	2458	2733

COOK COUNTY — EIGHTH CONGRESSIONAL DISTRICT

1 Unorg. Town of Colvil	54	38	12	31	21	2	33	19	41	12	29	24	33	20	34	18	35	18	16	33	24	25
2 Unorg. Town of Hovland	101	51	41	50	50	1	45	52	59	39	40	56	42	53	53	43	48	48	22	64	32	53
3 Unorg. Town of Grand Portage	93	59	30	32	56	5	49	43	61	29	54	33	57	32	64	25	56	33	28	60	34	53
4 Unorg. Town of Lutsen	160	74	80	58	100	0	59	98	76	80	56	99	54	101	72	84	59	95	99	37	55	81
5 Unorg. Town of Maple Hill	159	52	99	43	112	1	42	111	53	99	39	116	38	114	50	103	48	105	44	89	53	77
6 Unorg. Town of Rosebush	103	48	54	39	63	0	41	60	49	53	39	63	37	65	48	53	45	57	30	61	41	51
7 Unorg. Town of Schroeder	145	86	59	78	65	1	80	62	87	54	71	71	66	75	85	57	77	64	41	87	51	73
8 Unorg. Town of Tofte	143	75	67	67	74	1	66	74	81	57	65	75	61	79	71	67	65	72	28	99	44	83
9 Village Grand Marais, Dist. 2	357	172	177	129	222	1	132	220	180	173	116	232	119	228	160	189	146	203	75	235	96	212
10 Village Grand Marais, Dist. 3	299	145	149	130	160	0	134	164	161	137	117	182	106	192	147	152	130	166	63	215	85	195
Totals	1614	800	768	657	923	12	681	903	848	733	626	951	613	959	784	791	709	861	446	980	515	903

ISANTI COUNTY — EIGHTH CONGRESSIONAL DISTRICT

1 Athens	182	130	44	131	49	2	132	47	140	39	126	51	127	52	136	42	132	47	39	116	62	95
2 Bradford	230	149	72	145	84	0	144	85	159	70	140	88	136	92	164	64	153	70	76	118	84	113
3 Cambridge	462	289	158	284	171	1	277	179	314	142	263	188	247	205	324	128	299	153	111	275	148	227
4 Dalbo	208	161	37	164	44	0	166	41	176	30	163	45	153	54	173	31	171	36	58	117	85	90
5 Isanti	423	232	167	225	190	1	223	192	267	140	218	197	193	202	208	184	215	171	102	247	148	199
6 Maple Ridge	233	118	102	114	118	0	112	117	138	90	105	126	105	124	137	92	117	114	55	136	95	97
7 North Branch	297	177	99	175	118	3	175	111	184	99	159	123	151	135	189	95	190	92	99	146	112	121

Digitized by Google
Original from UNIVERSITY OF MICHIGAN

Generated on 2013-02-14 19:54 GMT / http://hdl.handle.net/2027/mdp.39015049797619
Creative Commons Zero (CC0) / http://www.hathitrust.org/access_use#cc-zero

Digitized by Google

Original from UNIVERSITY OF MICHIGAN

ISANTI COUNTY — Continued

1962 GENERAL ELECTION RETURNS

EIGHTH CONGRESSIONAL DISTRICT

NAMES OF TOWNSHIPS, VILLAGES, OR WARDS (In Alphabetical Order)	Total Ballots Cast and Counted	Rep. in Congress		Governor			Lieutenant Governor		Secretary of State		State Auditor		State Treasurer		Attorney General		R. R. & Wse. Comm.		Associate Justice Sup. Court		Associate Justice Sup. Court	
		J. A. Blatnik D.F.L.	J. H. Ketola Rep.	K. F. Rolvaag D.F.L.	E. L. Andersen Rep.	W. Braatz Ind. Govt.	A. M. Keith D.F.L.	C. D. Peterson Rep.	J. L. Donovan D.F.L.	N. A. McCrady Rep.	J. D. Nevin D.F.L.	S. King Rep.	C. W. Olson D.F.L.	V. Bjornson Rep.	W. F. Mondale D.F.L.	R. L. Kunzig Rep.	P. Rasmussen D.F.L.	R. M. Johnson Rep.	W. G. Dressel	W. P. Murphy Incumbent	E. L. Melin	J. C. Otis Incumbent
8 Oxford	98	63	26	54	36	7	58	37	72	23	57	36	49	42	68	23	59	32	30	51	38	42
9 Spencer Brook	131	81	41	81	48	2	86	42	91	38	78	51	78	51	90	39	87	41	38	69	51	59
10 Spring Vale	219	165	49	160	57	1	164	51	175	39	161	54	154	59	175	37	166	45	54	121	70	105
11 Stanchfield	291	149	130	167	123	0	134	152	173	112	132	153	124	160	172	111	148	137	77	172	124	126
12 Stanford	211	90	112	94	111	2	93	111	119	83	82	121	81	122	108	96	103	99	57	118	74	105
13 Wyanett	244	160	75	160	81	0	159	83	175	68	152	88	150	91	168	73	168	74	57	153	90	117
14 Braham Village	353	118	224	111	240	0	106	244	143	206	87	263	83	268	147	200	122	229	93	225	131	182
15 Cambridge Village	1091	469	588	450	620	2	443	636	555	521	410	668	410	642	564	521	459	568	259	661	341	466
16 Isanti Village	226	109	112	119	105	2	116	107	134	91	100	123	100	122	137	84	114	106	50	136	62	126
Totals	4899	2660	2036	2634	2195	23	2588	2235	3015	1791	2433	2375	2341	2421	2960	1820	2703	2014	1255	2861	1715	2270

ITASCA COUNTY

EIGHTH CONGRESSIONAL DISTRICT

1 Alvwood	30	18	12	18	10	2	18	12	19	11	17	13	16	14	19	11	18	12	7	21	5	23
2 Arbo	268	157	106	149	114	2	145	121	170	96	130	137	130	134	169	96	149	114	46	203	74	172
3 Ardenhurst	76	45	30	45	30	1	43	30	47	28	36	37	39	35	45	30	39	31	16	50	26	40
4 Ball Club	118	83	24	82	33	0	76	32	90	21	60	55	72	37	89	23	82	26	14	87	34	69
5 Balsam	162	109	49	103	53	3	103	58	117	44	102	55	101	57	116	42	109	49	41	109	74	74
6 Bass Brook	289	153	132	154	129	0	143	148	170	112	126	156	133	146	158	122	158	122	67	205	84	179
7 Bass Lake	147	80	63	72	74	0	76	69	82	62	65	78	68	76	82	62	76	69	30	103	42	85
8 Bearville	49	31	16	30	18	0	29	20	32	19	26	20	29	18	32	14	30	16	10	27	10	23
9 Bigfork Township	136	85	42	80	50	3	80	51	92	41	74	57	77	55	88	40	85	46	25	86	43	64
10 Bigfork Village	184	105	70	98	80	4	90	79	108	65	77	101	81	92	101	71	98	72	31	117	59	87
11 Blackberry	137	88	48	87	48	2	82	52	101	32	82	55	74	60	94	42	90	45	27	99	49	75
12 Bovey	510	319	174	322	184	2	318	176	374	120	305	193	314	184	344	156	333	162	110	337	167	278
13 Bowstring	73	39	25	42	27	1	40	27	39	28	31	37	34	29	44	23	37	28	15	43	32	28
14 Busticogan	91	63	27	65	23	2	65	25	73	16	49	41	51	37	69	20	67	22	18	67	34	49
15 Carpenter	76	58	17	55	21	0	49	23	55	17	41	33	46	28	55	19	49	23	22	46	29	33
16 Cohasset	191	116	60	119	69	1	117	71	132	49	109	79	119	70	131	57	124	61	52	129	57	115
17 Coleraine	609	312	285	331	270	4	285	312	332	268	252	346	253	345	321	281	299	297	135	428	372	189
18 Cooley	37	13	23	11	26	0	9	27	15	21	11	25	12	25	14	23	11	26	6	26	8	23
19 Deer Lake	96	39	55	35	59	2	33	63	54	41	29	67	36	60	46	50	43	53	24	64	28	58
20 Deer River Township	175	107	63	120	52	2	113	59	122	48	93	80	112	57	119	52	114	57	125	37	105	56
21 Deer River Village	445	246	177	227	204	4	222	203	249	177	165	275	198	231	247	179	227	199	81	312	139	236
22 Dewey	22	16	6	17	4	1	16	6	17	5	16	6	15	7	17	5	16	6	6	16	10	11
23 Effie	81	48	28	43	34	1	43	35	51	26	31	46	36	41	50	27	44	30	15	46	19	44
24 Fairview	22	19	2	17	4	1	16	5	19	3	16	6	18	2	20	1	19	1	6	12	10	9

Generated on 2013-02-14 19:54 GMT / http://hdl.handle.net/2027/mdp.39015049797619
Creative Commons Zero (CC0) / http://www.hathitrust.org/access_use#cc-zero

25 Feeley	99	73	23	68	31	0	69	28	71	27	65	33	68	29	70	28	70	29	23	70	47	47
26 Good Hope	65	52	12	51	14	0	46	15	54	9	39	25	43	21	52	11	50	13	7	52	23	37
27 Goodland	175	156	16	157	18	0	153	21	160	14	151	22	153	20	158	16	156	19	41	124	67	95
28 Gran	128	110	15	109	15	1	110	15	110	12	108	15	105	15	109	14	111	11	33	78	49	60
29 Grand Rapids No. 1	496	250	238	240	247	4	235	251	295	191	212	276	215	273	293	194	256	230	107	353	138	318
30 Grand Rapids No. 2	676	313	345	286	375	10	291	372	380	283	248	422	259	405	351	316	314	350	133	483	168	145
31 Grand Rapids No. 3	690	298	377	265	420	2	270	413	359	326	236	449	245	440	353	333	302	378	117	523	195	443
32 Grand Rapids No. 4	294	129	161	121	171	2	118	174	157	134	99	193	101	190	156	135	133	156	56	221	73	202
33 Grand Rapids No. 5	434	281	138	272	156	2	262	160	308	114	236	193	243	179	303	119	281	141	72	329	132	263
34 Grand Rapids No. 6	499	259	226	230	255	7	240	247	283	202	206	281	219	269	269	220	252	233	88	375	143	315
35 Grand Rapids No. 7	360	196	154	190	159	4	191	163	235	111	178	170	179	172	219	131	206	146	81	249	109	220
36 Grand Rapids No. 8	276	161	111	153	123	0	158	118	185	90	134	141	142	133	178	97	157	116	50	213	84	180
Grand Rapids Total	3725	1887	1750	1757	1906	31	1765	1898	2202	1451	1549	2125	1603	2061	2122	1545	1901	1750	704	2746	1042	2386
37 Grattan	32	20	12	19	11	2	15	16	22	8	11	19	15	15	20	10	19	13	5	25	12	18
38 Grave Lake	65	48	15	49	15	0	46	17	52	13	42	23	48	17	51	14	48	15	15	42	27	28
39 Greenway No. 1 (Marble)	540	390	139	392	143	0	398	134	417	118	372	159	383	151	413	120	407	122	123	358	191	278
40 Greenway No. 2 (Calumet)	387	314	65	303	77	2	302	73	234	44	321	51	294	78	318	58	311	62	79	254	227	103
41 Greenway No. 3 (Pengilly)	391	315	70	322	65	3	318	33	355	33	310	75	302	83	325	61	323	64	80	281	122	238
42 Harris	579	332	234	309	245	6	314	250	379	186	271	285	276	287	355	207	334	225	132	418	169	370
43 Inger	86	45	36	32	48	3	33	40	45	33	20	63	34	40	39	38	32	40	15	52	22	43
44 Iron Range (Taconite)	293	234	57	228	60	2	221	65	240	52	225	63	220	64	234	51	230	54	53	205	97	156
45 Keewatin	895	684	182	692	182	6	702	174	736	139	712	165	687	189	737	158	711	159	225	556	318	465
46 Kinghurst	66	49	16	44	21	1	45	19	48	15	41	22	42	23	49	13	45	19	13	39	19	31
47 Lake Jessie	117	60	50	55	58	1	49	61	57	47	40	67	48	61	59	47	49	55	21	64	40	41
48 Lawrence	204	160	38	162	38	4	158	44	170	31	149	50	150	52	169	32	167	35	53	132	89	91
49 Liberty	36	20	16	20	15	1	18	17	22	14	18	18	18	18	24	12	17	18	11	21	19	12
50 Lone Pine	286	226	56	227	53	1	217	63	226	55	215	65	216	65	229	50	218	61	74	184	119	139
51 Long Lake	52	31	20	27	23	2	29	22	34	16	30	22	30	22	33	18	30	22	14	37	16	34
52 Marcell	146	68	73	78	65	2	73	70	86	58	66	80	66	78	85	58	76	67	34	100	54	78
53 Max	68	40	25	41	26	0	41	26	46	20	34	33	36	30	42	23	44	22	21	40	32	28
54 McLeod	245	211	29	198	42	2	198	40	203	37	192	47	195	43	202	37	200	39	99	117	94	129
55 Moose Park	28	21	6	18	9	0	16	10	20	8	16	10	15	11	20	6	21	5	11	14	17	8
56 Morse	173	118	40	111	58	1	113	45	124	37	99	66	111	54	125	34	114	45	30	113	53	95
57 Nashwauk No. 1	458	309	135	309	141	4	305	138	336	108	300	147	299	145	331	116	318	127	102	300	152	244
58 Nashwauk No. 2	562	406	140	411	138	4	417	136	447	107	393	154	395	153	437	117	427	122	122	373	197	290
59 Nashwauk No. 3	246	212	30	217	26	1	219	25	221	21	215	30	213	31	222	22	220	23	63	149	94	117
60 Nore	29	16	11	15	13	0	16	12	19	9	13	15	14	14	17	9	14	12	4	20	12	11
61 Oteneagen	72	56	14	54	17	1	52	17	55	12	50	19	50	20	57	12	55	14	16	46	21	39
62 Pomroy	32	15	14	15	17	0	15	16	18	14	14	17	14	18	14	17	15	15	8	18	8	18
63 Sago	61	41	17	38	22	0	34	25	47	12	35	25	33	26	44	14	43	14	11	41	20	33
64 Sand Lake	70	39	31	33	37	0	33	36	40	28	25	43	32	38	38	31	36	32	10	50	22	37
65 Scenic Park	44	21	23	19	25	0	18	26	23	21	14	30	18	26	22	22	21	23	9	31	19	21
66 Spang	62	43	19	39	22	1	37	23	43	16	33	28	33	29	45	16	41	20	15	44	21	39
67 Splithand	86	57	29	46	37	2	50	36	54	31	46	39	44	41	53	32	50	36	17	63	26	53
68 Squaw Lake	67	55	11	47	18	2	48	16	48	17	38	27	43	22	51	13	47	17	17	42	23	36
69 Stokes	56	34	20	32	23	0	33	23	38	17	28	28	34	22	33	22	32	24	15	35	31	19
70 Sugar Lake	57	29	28	26	29	2	26	30	30	27	27	29	29	27	28	27	28	27	6	47	15	36
71 Third River	21	15	6	14	6	1	13	7	18	3	14	7	17	4	18	3	16	5	7	14	11	9
72 Trout Lake	250	171	77	170	78	0	169	74	182	62	162	83	163	79	183	61	173	69	50	180	76	152
73 Wabana	84	48	34	44	36	0	46	34	49	32	39	41	41	39	51	31	46	34	19	55	26	50
74 Warba	76	54	22	53	22	0	51	24	59	16	51	25	50	26	56	19	54	21	20	49	35	32

Digitized by Google
Original from UNIVERSITY OF MICHIGAN

Generated on 2013-02-14 19:54 GMT / http://hdl.handle.net/2027/mdp.39015049797619
Creative Commons Zero (CC0) / http://www.hathitrust.org/access_use#cc-zero

NAMES OF TOWNSHIPS, VILLAGES, OR WARDS (In Alphabetical Order)	Total Ballots Cast and Counted	Rep. in Congress		Governor			Lieutenant Governor		Secretary of State		State Auditor		State Treasurer		Attorney General		R. R. & Wse. Comm.		Associate Justice Sup. Court		Associate Justice Sup. Court	
		J. A. Blatnik D.F.L.	J. H. Ketola Rep.	K. F. Rolvaag D.F.L.	E. L. Andersen Rep.	W. Braatz Ind. Govt.	A. M. Keith D.F.L.	C. D. Peterson Rep.	J. L. Donovan D.F.L.	N. A. McCrady Rep.	J. D. Nevin D.F.L.	S. King Rep.	C. W. Olson D.F.L.	V. Bjornsson Rep.	W. F. Mondale D.F.L.	R. L. Kunzig Rep.	P. Rasmussen D.F.L.	R. M. Johnson Rep.	W. G. Dressel	W. P. Murphy Incumbent	E. L. Melin	J. C. Otis Incumbent
75 Wawina	43	36	7	36	7	0	36	7	36	7	34	9	33	10	36	7	36	7	7	31	13	24
76 Wellers McCormick	129	62	61	61	67	0	62	64	67	59	56	71	55	71	65	61	63	63	20	100	40	79
77 Winnibigoshish	88	55	30	49	39	0	50	33	52	29	41	46	46	36	58	22	52	30	17	49	24	48
78 Wirt	47	35	11	31	13	2	31	13	35	11	28	16	33	13	33	12	33	12	8	30	16	20
79 Zemple	39	26	12	28	11	0	25	12	27	10	22	16	25	13	29	9	27	11	8	25	14	19
Total	15584	9848	5311	9578	5698	129	9446	5727	10617	4496	8717	6546	8936	6270	10431	4802	9848	5289	3416	10584	5391	8456

KANABEC COUNTY — EIGHTH CONGRESSIONAL DISTRICT

1 Ann Lake	70	24	44	25	45	0	27	41	35	34	26	43	25	45	37	31	30	38	24	37	17	45
2 Arthur	246	131	105	131	108	4	127	113	155	85	116	125	112	130	149	93	138	99	60	149	79	131
3 Brunswick	285	154	118	149	130	2	151	131	175	100	136	143	135	144	181	98	162	115	81	151	101	137
4 Comfort	197	107	89	98	94	0	101	95	118	78	93	103	95	101	119	77	110	84	57	117	76	98
5 Ford	48	26	22	26	22	0	24	24	33	15	23	25	23	25	28	19	26	21	13	30	15	26
6 Grass Lake	240	156	76	147	87	3	150	84	175	60	133	102	131	104	179	58	160	74	63	147	90	120
7 Hay Brook	30	16	10	19	11	0	17	13	22	6	16	13	17	12	20	7	19	11	9	17	14	12
8 Hillman	87	35	45	36	49	0	34	49	47	37	32	53	35	50	44	41	37	45	20	43	33	33
9 Kanabec	106	51	47	57	45	0	56	46	62	42	57	47	56	50	64	42	64	40	31	59	34	54
10 Knife Lake	166	119	38	120	45	1	116	49	134	31	110	55	107	57	129	36	124	40	61	86	63	81
11 Kroschel	58	31	25	34	24	0	32	25	35	22	29	28	26	31	33	22	35	21	20	28	17	30
12 Peace	123	78	39	76	46	0	79	44	88	35	67	54	60	61	86	36	79	40	27	78	40	67
13 Pomroy	82	51	28	49	30	2	51	31	57	24	47	34	40	41	55	25	54	26	25	47	30	41
14 Southfork	152	99	46	97	55	0	95	55	111	36	85	63	82	66	116	36	100	43	52	69	48	75
15 Whited	134	81	39	79	53	2	78	55	88	42	69	63	69	62	88	44	82	48	43	78	53	68
16 Grasston	59	30	26	28	31	0	28	31	35	23	23	36	23	36	33	26	31	28	10	42	24	28
17 Mora	1108	423	637	388	708	6	367	724	522	557	350	741	349	740	513	572	437	646	288	664	407	558
18 Ogilvie	169	67	87	67	97	0	65	94	84	79	54	107	52	110	77	80	71	90	41	87	38	88
19 Quamba	51	31	17	31	18	0	28	20	37	14	29	22	27	23	35	13	30	18	24	21	23	20
Total	3411	1710	1538	1657	1698	20	1626	1724	2013	1320	1495	1857	1464	1888	1986	1356	1789	1527	949	1950	1202	1712

KOOCHICHING COUNTY — EIGHTH CONGRESSIONAL DISTRICT

1 Beaver	53	42	11	40	13	0	41	11	46	4	36	14	37	14	42	10	41	11	9	37	17	32
2 Bridge	36	16	20	15	20	1	13	21	16	19	13	23	10	24	13	20	14	19	8	22	10	19

Digitized by Google
Original from UNIVERSITY OF MICHIGAN

Generated on 2013-02-14 19:54 GMT / http://hdl.handle.net/2027/mdp.39015049797619
Creative Commons Zero (CC0) / http://www.hathitrust.org/access_use#cc-zero

Digitized by Google

3 Cingmars	54	39	8	35	12	3	35	12	35	11	33	15	32	16	37	10	37	10	9	33	21	22
4 Cross River	51	36	12	35	15	1	37	14	41	9	32	18	31	19	36	11	37	11	12	26	20	19
5 Dentaybow	18	11	7	9	7	0	8	9	10	7	9	8	9	8	11	6	8	7	3	10	7	7
6 Dinner Creek	23	16	6	15	6	1	15	7	16	6	14	8	12	10	16	6	16	6	6	15	12	10
7 Englewood	81	54	26	50	31	0	50	32	62	19	40	41	45	36	57	24	52	28	24	50	28	45
8 Evergreen	40	25	10	22	14	0	22	15	28	10	23	14	23	14	25	11	23	12	5	25	12	17
9 Forest Grove	39	27	12	26	13	0	28	10	33	6	24	13	26	13	28	10	26	11	10	28	14	23
10 Indus	42	20	19	20	22	0	21	20	25	15	21	21	18	24	23	18	24	16	12	25	21	17
11 Jameson	97	67	28	62	30	3	61	32	65	29	56	37	55	40	66	28	61	32	28	56	31	48
12 Koochiching	1109	819	266	810	283	4	804	286	872	220	755	328	739	344	863	223	824	259	276	739	364	638
13 Lindford	25	14	9	8	17	0	12	12	15	9	10	14	11	13	14	10	10	14	4	18	11	11
14 Manitou	24	15	9	12	12	0	10	13	16	8	8	16	9	15	10	13	12	11	3	16	5	13
15 Meadow Brook	50	36	12	34	14	1	35	14	40	9	29	19	33	16	40	8	34	14	13	26	16	23
16 Meding	52	25	24	24	26	0	20	30	24	27	20	30	22	28	24	26	20	30	19	27	21	24
17 Murphy	43	23	19	21	22	0	18	22	28	13	18	22	17	26	22	19	24	16	13	25	16	21
18 Nett Lake	16	10	5	5	11	0	9	7	10	6	6	9	5	9	10	6	8	8	1	15	3	13
19 Rat Root	125	94	27	82	37	1	87	33	95	26	81	39	83	37	95	27	89	31	29	81	43	66
20 Ray	23	19	4	16	6	0	16	6	18	4	15	8	14	8	19	4	18	4	4	14	7	11
21 Reedy	47	28	17	21	25	0	23	21	30	13	19	24	20	24	27	17	24	19	15	24	21	18
22 Sault	56	38	17	35	18	2	34	19	39	15	24	28	25	26	39	13	34	16	12	37	23	25
23 Scarlett	49	36	11	33	15	0	34	14	37	11	32	16	32	16	39	9	37	11	14	31	25	22
24 Silverdale	45	31	11	34	9	0	33	9	33	7	27	15	30	10	32	8	32	6	9	20	18	15
25 Steffes	23	16	3	17	3	0	16	3	19	1	16	3	15	6	19	1	19	1	4	14	6	12
26 Summerville	70	61	7	56	13	0	58	11	61	8	57	11	54	12	61	8	60	8	19	44	27	37
27 Watrous	108	54	49	48	59	0	47	60	58	49	41	64	41	65	56	47	52	53	26	64	44	49
28 Wildwood	39	25	13	25	14	0	23	16	28	11	21	18	21	18	25	13	23	16	9	28	15	21
29 Williams	54	32	18	33	20	0	31	22	32	21	27	25	28	25	32	21	31	21	12	33	19	26
30 Big Falls	243	163	71	133	102	5	140	94	140	61	129	107	126	108	164	70	151	82	46	163	84	125
International Falls—																						
31 1st Ward	839	638	190	631	201	44	598	221	671	156	581	240	529	288	654	164	622	191	184	575	607	452
32 2nd Ward	820	593	214	576	232	2	564	234	634	169	517	283	504	291	616	187	583	211	168	570	269	461
33 3rd Ward	1241	816	312	782	450	6	779	450	876	350	703	530	592	538	868	374	802	425	258	897	380	770
34 Island View	30	17	12	18	11	0	17	11	19	10	12	15	14	13	18	10	16	12	6	20	12	15
35 Littlefork	393	257	123	247	139	1	248	135	271	108	216	166	203	177	284	101	253	124	83	250	134	204
36 Mizpah	56	30	23	27	28	0	32	23	40	15	29	26	28	27	37	18	36	19	14	35	18	32
37 Northome	144	102	38	83	55	3	90	48	104	36	79	63	81	59	99	35	97	40	23	98	39	79
38 Ranier	115	91	20	85	27	0	84	25	89	18	78	29	80	27	88	20	86	20	16	79	34	62
39 South International Falls	741	598	120	588	138	2	573	143	621	102	553	156	541	169	613	98	598	114	165	491	279	371
Total	7114	5034	1803	4813	2170	80	4766	2165	5297	1618	4404	2516	4195	2613	5222	1704	4934	1939	1571	4761	2733	3875

LAKE COUNTY

EIGHTH CONGRESSIONAL DISTRICT

Towns of—																						
1 Beaver Bay—1st Precinct	203	147	54	139	60	1	135	67	157	45	121	79	128	72	150	52	141	57	47	147	60	129
2 Beaver Bay—2nd Precinct	41	31	8	30	8	1	28	10	32	7	30	7	29	9	28	10	30	8	7	26	13	22
3 Beaver Bay—3rd Precinct	65	34	30	32	33	0	35	30	43	22	40	25	39	26	41	24	39	25	18	43	20	40
4 Crystal Bay—1st Precinct	178	138	37	138	40	0	132	44	147	30	128	46	128	46	142	34	140	34	44	119	60	101
5 Crystal Bay—2nd Precinct	39	25	14	21	17	0	19	18	25	11	19	19	20	18	23	16	21	16	6	28	12	24
6 Fall Lake	127	82	43	81	42	0	83	39	92	30	74	49	79	43	93	29	88	33	28	84	41	71
7 Silver Creek	420	277	137	261	155	3	268	152	294	123	247	168	237	177	284	133	271	141	105	287	162	224
8 Unorganized Territory No. 1	79	45	31	42	36	0	40	37	48	31	40	39	39	39	48	30	42	34	23	47	33	38

Original from UNIVERSITY OF MICHIGAN

Generated on 2013-02-14 19:54 GMT / http://hdl.handle.net/2027/mdp.39015049797619
Creative Commons Zero (CC0) / http://www.hathitrust.org/access_use#cc-zero

Digitized by Google
Original from UNIVERSITY OF MICHIGAN

LAKE COUNTY — Continued

1962 GENERAL ELECTION RETURNS

EIGHTH CONGRESSIONAL DISTRICT

NAMES OF TOWNSHIPS, VILLAGES, OR WARDS (In Alphabetical Order)	Total Ballots Cast and Counted	Rep. in Congress		Governor			Lieutenant Governor		Secretary of State		State Auditor		State Treasurer		Attorney General		R. R. & Wse. Comm.		Associate Justice Sup. Court		Associate Justice Sup. Court	
		J. A. Blatnik D.F.L.	J. H. Ketola Rep.	K. F. Rolvaag D.F.L.	E. L. Andersen Rep.	W. Braatz Ind. Govt.	A. M. Keith D.F.L.	C. D. Peterson Rep.	J. L. Donovan D.F.L.	N. A. McCrady Rep.	J. D. Nevin D.F.L.	S. King Rep.	C. W. Olson D.F.L.	V. Bjornson Rep.	W. F. Mondale D.F.L.	R. L. Kunzig Rep.	P. Rasmussen D.F.L.	R. M. Johnson Rep.	W. G. Dressel	W. P. Murphy Incumbent	E. L. Melin	J. C. Otis Incumbent
Unorganized Territory No. 2—																						
9 1st Precinct	128	94	27	91	34	1	87	38	96	29	82	45	82	42	92	34	88	35	34	78	47	68
10 2nd Precinct	212	164	44	159	52	1	157	54	172	40	153	58	147	62	169	43	166	45	48	149	74	120
11 3rd Precinct	263	231	28	215	46	0	213	45	227	33	204	55	198	60	224	34	224	36	69	172	95	146
12 4th Precinct	21	15	5	15	6	0	14	7	16	5	12	9	12	9	16	5	15	6	4	15	6	13
13 5th Precinct	28	24	4	24	4	0	23	5	24	4	24	4	22	6	25	3	25	3	8	18	17	9
14 6th Precinct	44	29	13	31	12	0	29	14	32	11	26	17	28	15	33	10	29	13	10	24	14	21
City of Two Harbors—																						
15 1st Ward, 1st Precinct	195	146	46	138	56	1	139	53	154	39	136	57	131	60	149	42	149	44	43	126	51	119
16 1st Ward, 2nd Precinct	301	197	96	183	113	1	185	105	211	82	174	122	167	129	203	89	202	92	74	196	111	161
17 2nd Ward, 1st Precinct	182	122	55	117	61	1	119	61	136	43	114	67	114	64	131	45	127	51	35	126	55	109
18 2nd Ward, 2nd Precinct	383	245	127	216	159	5	227	159	247	129	202	171	210	164	241	130	243	130	80	258	112	228
19 3rd Ward, 1st Precinct	307	210	93	173	131	3	185	121	223	84	161	145	162	144	217	89	201	105	68	213	106	174
20 3rd Ward, 2nd Precinct	316	227	84	200	110	2	200	110	230	82	183	128	187	124	227	84	212	98	69	202	110	163
21 4th Ward, 1st Precinct	211	180	27	169	38	3	171	39	180	28	156	54	146	60	183	27	173	34	42	147	69	118
22 4th Ward, 2nd Precinct— 3rd Commissioner District	47	42	5	43	4	0	43	4	42	5	41	6	37	10	43	3	41	5	7	35	15	25
23 4th Ward, 2nd Precinct— 4th Commissioner District	276	225	44	214	58	2	216	59	238	37	205	67	200	74	226	49	218	56	55	204	101	157
Two Harbors Total	2218	1594	577	1453	730	18	1485	711	1661	529	1372	817	1354	829	1620	558	1566	615	473	1507	730	1254
24 Village of Beaver Bay	130	87	41	80	46	2	83	44	89	38	80	46	69	58	88	39	82	43	30	87	43	74
25 Village of Silver Bay, 1st Precinct	581	427	153	388	192	0	392	187	431	147	368	211	361	218	430	151	406	174	122	427	187	367
26 Village of Silver Bay, 2nd Precinct	602	389	211	323	274	4	341	259	399	202	317	281	303	296	399	202	355	244	124	454	190	389
Total	5379	3833	1457	3523	1787	31	3564	1761	3985	1337	3337	1975	3275	2025	3905	1407	3728	1562	1200	3712	1804	3110

PINE COUNTY

EIGHTH CONGRESSIONAL DISTRICT

1 Arlone	77	40	32	41	33	3	38	35	51	25	35	38	36	38	48	25	44	30	28	32	30	30
2 Arna	62	21	37	23	39	0	23	39	28	33	22	39	20	41	27	35	24	37	15	38	16	35
3 Barry	109	43	62	41	67	0	40	65	51	55	39	67	40	66	48	57	43	61	22	56	26	53
4 Birch Creek	113	79	39	73	39	1	70	42	80	33	69	44	52	48	79	34	74	38	37	60	51	47
5 Bremen	80	63	12	65	15	0	61	15	70	9	58	18	56	23	62	13	60	14	25	38	26	34
6 Brook Park	85	58	25	56	19	1	54	30	59	21	48	37	48	36	56	27	54	26	23	48	26	46
7 Bruno	50	27	22	25	25	0	25	25	33	15	19	31	20	30	29	21	25	24	10	31	12	29
8 Chengwatana	85	54	30	51	34	0	51	33	60	25	48	37	49	35	57	26	55	29	22	50	34	40
9 Clover	38	6	27	5	33	0	5	32	8	29	4	33	6	31	9	28	5	30	10	17	7	20

Generated on 2013-02-14 19:54 GMT / http://hdl.handle.net/2027/mdp.39015049797619
Creative Commons Zero (CC0) / http://www.hathitrust.org/access_use#cc-zero

10	Crosby	33	19	14	17	15	0	17	15	24	9	15	17	13	19	22	10	17	14	10	18	10	18
11	Danforth	27	7	17	8	19	0	7	20	12	14	7	20	6	21	17	10	8	18	5	16	8	17
12	Dell Grove	169	98	67	92	73	2	89	77	104	62	80	83	85	79	107	57	94	71	36	109	49	95
13	Finlayson	118	81	36	79	38	1	68	39	84	32	72	45	68	49	82	34	79	39	31	71	43	61
14	Fleming	18	11	7	11	7	0	11	7	13	5	10	8	10	8	11	7	11	7	2	15	6	11
15	Hinckley	180	106	69	106	73	1	99	78	121	58	85	92	85	93	111	67	107	71	44	111	48	106
16	Kerrick	102	60	37	63	39	0	62	39	69	32	59	43	61	39	72	29	64	35	28	62	43	48
17	Kettle River	138	115	21	113	21	1	109	25	115	18	105	27	106	28	114	20	103	27	27	80	40	69
18	Mission Creek	153	118	32	117	32	4	113	34	124	26	106	42	108	41	125	23	121	28	40	92	50	82
19	Munch	36	24	11	22	14	0	21	14	25	11	21	14	20	14	26	10	22	12	11	20	13	17
20	New Dosey	40	25	10	27	13	0	25	12	30	9	23	13	23	15	28	9	25	11	7	22	13	17
21	Nickerson	50	34	14	36	14	0	31	18	39	10	31	17	31	17	36	13	36	13	12	29	14	28
22	Norman	73	52	18	51	22	0	53	20	53	20	51	22	50	22	54	19	52	20	26	34	27	33
23	Ogema	30	5	24	5	24	1	4	25	10	19	3	26	3	27	8	22	8	22	6	23	8	20
24	Park	25	18	6	19	6	0	19	6	20	5	18	7	18	7	19	6	19	6	8	10	10	10
25	Partridge	141	109	28	108	30	3	109	31	120	20	99	41	97	42	119	21	113	24	33	86	46	69
26	Pine City	233	155	72	144	84	2	139	90	165	63	126	105	124	106	159	68	148	82	65	134	87	110
27	Pine Lake	133	90	38	90	40	0	91	40	102	28	89	43	87	45	99	31	96	36	47	70	49	67
28	Pokegama	278	158	109	141	135	2	143	127	177	97	115	152	123	145	168	108	154	114	73	167	88	148
29	Rock Creek	299	182	110	174	117	6	167	126	196	100	157	138	154	136	192	101	175	117	93	144	126	115
30	Royalton	213	142	64	141	67	0	140	69	161	49	135	73	127	83	153	54	146	60	93	92	89	92
31	Sandstone	160	64	56	63	58	3	60	64	77	46	54	69	51	71	71	51	66	61	36	75	43	66
32	Sturgeon Lake	164	117	36	123	41	0	122	41	127	36	114	45	112	50	127	33	122	39	46	96	69	71
33	Wilma	17	5	12	5	11	0	5	12	4	13	4	13	3	14	4	13	5	12	3	11	6	8
34	Windemere	196	142	44	138	57	1	140	54	148	47	125	70	120	72	144	50	138	54	56	116	60	113
35	Askov Village	171	110	55	97	71	0	82	83	123	45	90	77	83	82	118	45	114	51	24	93	39	98
36	Brook Park Village	59	26	29	25	32	1	26	31	31	26	23	33	24	34	31	27	30	27	10	34	18	27
37	Bruno Village	59	43	12	48	10	1	48	10	50	7	39	19	39	16	48	10	43	11	12	35	18	30
38	Denham Village	18	13	5	13	5	0	12	5	15	3	11	6	12	5	15	3	13	4	4	12	9	6
39	Finlayson Village	84	44	33	44	39	1	43	37	48	33	42	38	35	47	45	37	46	36	23	47	27	44
40	Henriette Village	33	13	19	10	23	0	9	22	17	16	12	21	15	18	16	17	13	20	8	22	9	20
41	Hinckley Village	415	168	229	162	249	1	163	242	197	200	149	253	152	247	200	204	179	223	101	230	126	214
42	Kerrick Village	50	25	22	24	25	0	24	23	35	13	24	25	22	26	31	16	27	21	8	38	14	33
43	Pine City Village	783	371	381	333	427	9	340	418	416	345	293	468	304	452	406	354	377	381	189	470	239	421
44	Sandstone Village	513	253	243	244	262	6	243	262	282	217	213	288	202	297	290	212	252	250	122	319	162	291
45	Willow River Village	134	96	34	91	42	0	84	47	98	33	80	51	80	49	97	34	87	43	33	82	36	76
	Total	6044	3490	2300	3364	2539	51	3285	2579	3872	2012	3022	2848	2980	2864	3780	2091	3494	2349	1564	3455	1970	3085

ST. LOUIS COUNTY

EIGHTH CONGRESSIONAL DISTRICT

	City of Duluth—																						
1	1st Precinct	784	364	402	312	441	7	312	441	388	364	289	463	281	471	390	373	338	414	154	482	207	412
2	2nd Precinct	770	387	357	336	419	7	333	411	425	324	317	425	304	424	414	331	371	364	104	489	171	425
3	3rd Precinct	677	310	346	262	397	7	246	397	321	329	229	419	227	420	329	327	273	368	122	433	180	373
4	4th Precinct	1103	520	546	438	644	9	436	622	540	528	404	656	398	668	562	510	495	559	157	701	235	614
5	5th Precinct	1294	512	741	411	852	17	401	844	522	729	370	875	360	876	544	716	463	780	277	757	337	684
6	6th Precinct	1492	845	611	751	713	8	738	704	883	565	693	751	681	755	895	556	804	629	163	968	297	838
7	7th Precinct	142	93	43	91	49	2	86	51	101	38	90	48	83	53	101	37	95	42	27	79	47	57
8	8th Precinct	2062	669	1339	456	1566	17	435	1551	653	1344	399	1588	390	1599	661	1351	537	1444	236	1477	309	1387
9	9th Precinct	853	514	317	463	376	5	435	371	526	300	413	389	395	408	520	297	485	325	176	482	250	394
10	10th Precinct	1267	420	818	276	958	12	280	954	400	840	248	986	237	988	412	830	340	886	142	916	214	832
11	11th Precinct	1092	250	818	161	906	11	167	892	237	818	135	923	131	922	253	814	188	860	130	785	128	782

Digitized by Google
Original from UNIVERSITY OF MICHIGAN

Generated on 2013-02-14 19:54 GMT / http://hdl.handle.net/2027/mdp.39015049797619
Creative Commons Zero (CC0) / http://www.hathitrust.org/access_use#cc-zero

Digitized by Google
Original from UNIVERSITY OF MICHIGAN

ST. LOUIS COUNTY — Continued

1962 GENERAL ELECTION RETURNS

EIGHTH CONGRESSIONAL DISTRICT

	NAMES OF TOWNSHIPS, VILLAGES, OR WARDS (In Alphabetical Order)	Total Ballots Cast and Counted	Rep. in Congress		Governor			Lieutenant Governor		Secretary of State		State Auditor		State Treasurer		Attorney General		R. R. & Wse. Comm.		Associate Justice Sup. Court		Associate Justice Sup. Court	
			J. A. Blatnik D.F.L.	J. H. Ketola Rep.	K. F. Rolvaag D.F.L.	E. L. Andersen Rep.	W. Braatz Ind. Govt.	A. M. Keith D.F.L.	C. D. Peterson Rep.	J. L. Donovan D.F.L.	N. A. McCrady Rep.	J. D. Nevin D.F.L.	S. King Rep.	C. W. Olson D.F.L.	V. Bjornson Rep.	W. F. Mondale D.F.L.	R. L. Kunzig Rep.	P. Rasmussen D.F.L.	R. M. Johnson Rep.	W. G. Dressel	W. P. Murphy Incumbent	E. L. Melin	J. C. Otis Incumbent
12	12th Precinct	378	143	223	105	264	2	108	254	140	232	82	279	83	279	138	227	114	245	46	244	56	236
13	13th Precinct	1124	351	737	264	842	7	252	826	357	728	233	851	227	849	367	725	299	775	187	731	241	663
14	14th Precinct	455	199	235	173	269	2	160	268	202	233	147	280	143	282	198	241	185	245	61	263	75	237
15	15th Precinct	685	329	329	271	391	7	257	396	341	316	236	415	245	406	352	308	310	335	130	400	170	357
16	16th Precinct	416	190	208	155	245	4	154	237	205	188	138	257	136	251	195	207	172	218	55	267	66	252
17	17th Precinct	266	126	124	107	138	13	110	130	125	113	102	135	106	135	134	114	119	125	48	136	76	110
18	18th Precinct	435	229	182	213	209	2	191	214	233	177	173	229	167	235	231	182	211	191	53	282	92	235
19	19th Precinct	339	200	129	185	148	3	175	146	203	124	159	158	154	161	194	134	187	128	56	197	90	160
20	20th Precinct	847	496	328	447	379	7	423	386	517	307	391	418	394	417	516	309	459	345	150	483	229	397
21	21th Precinct	765	442	287	396	339	8	391	324	447	272	350	363	352	355	459	265	406	300	92	464	181	367
22	22th Precinct	304	208	86	197	94	5	190	94	210	79	171	107	166	113	206	78	203	81	47	179	77	139
23	23rd Precinct	490	323	141	301	170	8	288	167	328	130	282	171	278	171	328	134	314	140	54	302	112	235
24	24th Precinct	295	170	110	153	133	5	143	133	160	108	132	144	132	132	168	108	151	121	33	163	49	144
25	25th Precinct	232	138	83	124	96	5	122	94	133	80	115	99	121	92	137	79	129	94	45	103	53	84
26	26th Precinct	486	346	133	320	156	2	308	152	336	121	289	166	286	166	342	123	327	135	62	278	95	220
27	27th Precinct	650	448	174	413	221	6	399	212	454	165	373	227	387	217	459	155	427	179	88	360	153	273
28	28th Precinct	225	173	43	162	54	7	151	55	174	38	151	54	143	57	174	39	163	40	36	97	59	76
29	29th Precinct	298	202	84	177	115	3	165	121	197	89	171	113	163	122	205	85	190	91	61	172	94	134
30	30th Precinct	1595	1049	488	989	563	19	970	554	1063	453	933	569	923	586	1079	449	1023	493	328	835	461	663
31	31st Precinct	479	346	118	338	129	4	325	129	355	98	316	133	307	136	347	109	340	112	60	271	118	203
32	32nd Precinct	364	222	93	243	100	8	217	105	257	76	214	102	216	100	243	84	238	81	51	159	86	121
33	33rd Precinct	195	112	72	104	78	8	93	80	109	71	91	82	91	84	110	70	102	76	25	86	48	56
34	34th Precinct	646	377	249	342	286	7	336	283	383	235	314	301	308	299	387	237	361	253	91	410	135	363
35	35th Precinct	153	100	41	93	42	4	90	43	94	40	85	50	86	45	96	38	91	39	23	63	37	45
36	36th Precinct	308	199	89	190	102	7	168	107	207	81	172	103	168	101	199	86	186	93	52	152	87	115
37	37th Precinct	231	186	38	181	41	0	174	42	192	27	167	48	167	46	191	30	180	35	33	116	59	82
38	38th Precinct	244	154	79	139	97	2	132	92	155	75	129	97	119	95	146	82	139	84	40	117	54	93
39	39th Precinct	270	177	86	169	88	5	163	91	179	78	155	98	155	96	185	73	174	82	38	151	66	119
40	40th Precinct	185	125	50	120	48	2	114	42	125	32	107	43	110	43	124	34	121	39	14	72	31	55
41	41st Precinct	373	287	68	273	82	6	270	78	292	59	251	88	250	86	297	56	285	61	70	177	114	117
42	42nd & 43rd Precinct	166	124	37	124	39	0	117	36	128	27	109	39	111	37	133	24	120	32	16	91	40	62
43	44th Precinct	166	118	41	113	47	3	102	44	111	43	101	51	97	50	111	44	113	45	22	72	34	65
44	45th Precinct	417	302	97	288	114	5	273	117	302	88	265	117	272	116	306	88	291	94	85	188	117	157
45	46th Precinct	424	287	118	264	151	5	259	139	279	124	247	152	234	164	299	106	276	129	65	226	123	166
46	47th Precinct	1037	704	310	653	367	6	637	368	725	285	614	393	614	392	731	279	686	320	182	573	352	379
47	48th Precinct	934	614	285	556	362	4	536	354	627	278	502	392	501	386	630	282	588	304	163	496	309	337
48	49th Precinct	436	269	153	249	169	4	253	164	275	144	234	182	236	183	283	136	272	148	67	255	122	196
49	50th Precinct	279	192	80	183	89	0	180	89	195	72	172	86	164	96	198	72	186	78	28	134	65	95
50	51st Precinct	261	171	83	165	93	2	148	97	175	72	148	100	141	104	171	79	159	87	39	134	68	97
51	52nd Precinct	428	302	112	291	130	2	281	126	308	102	267	131	262	132	318	88	293	107	70	239	108	190
52	53rd Precinct	193	152	37	152	36	1	141	41	151	31	140	41	145	36	155	32	146	36	28	93	52	64

Generated on 2013-02-14 19:54 GMT / http://hdl.handle.net/2027/mdp.39015049797619
Creative Commons Zero (CC0) / http://www.hathitrust.org/access_use#cc-zero

53	54th Precinct	528	384	127	364	154	2	352	147	393	114	343	156	330	162	389	123	374	126	51	290	125	203
54	55th Precinct	193	131	47	137	48	5	128	45	145	36	126	46	123	47	142	35	132	42	21	89	45	61
55	56th Precinct	447	346	87	329	109	4	320	103	344	82	314	109	304	112	343	82	330	89	61	229	122	154
56	57th Precinct	543	403	122	399	135	4	389	133	422	104	375	145	364	157	410	116	406	113	76	285	170	188
57	58th Precinct	741	485	235	461	260	7	431	274	502	215	420	283	413	286	499	220	468	243	105	410	193	309
58	59th Precinct	1092	687	365	635	426	8	613	423	702	347	600	433	583	440	705	345	644	387	192	578	317	431
59	60th Precinct	251	190	53	189	50	2	187	48	195	43	182	49	181	50	197	44	189	46	43	138	80	93
60	61st Precinct	234	193	37	196	33	2	181	39	189	34	174	43	172	47	193	34	188	37	25	136	53	95
61	62nd Precinct	512	322	175	285	213	4	293	199	339	159	286	206	267	224	350	151	320	176	72	313	132	245
62	63rd Precinct	338	257	71	251	77	4	247	73	260	67	236	77	240	77	267	57	256	68	53	169	76	128
63	64th Precinct	336	280	47	278	50	2	261	54	283	37	261	52	261	52	277	41	268	49	47	162	75	112
64	65th Precinct	618	463	137	435	148	21	434	156	469	121	417	172	410	174	479	118	443	139	89	351	251	282
65	66th Precinct	438	372	55	362	64	4	354	63	368	51	336	77	338	74	375	50	361	55	52	235	112	163
66	67th Precinct	590	442	124	428	149	4	412	150	455	112	400	160	395	170	459	114	431	128	101	273	150	210
67	68th Precinct	463	362	91	340	117	2	330	120	369	81	325	121	326	117	372	78	354	98	78	253	139	181
68	69th Precinct	482	359	109	349	123	5	331	128	365	99	334	123	333	127	370	95	362	104	67	258	130	187
69	70th Precinct	263	187	61	181	76	2	178	76	197	57	167	85	163	87	197	55	189	62	34	163	68	126
70	71st Precinct	267	181	79	174	85	5	170	87	188	70	160	98	162	95	188	69	181	72	50	139	73	110
71	72nd Precinct	946	651	266	615	312	4	603	302	664	253	574	336	551	355	667	258	626	286	158	544	264	415
72	73rd Precinct	712	597	105	566	123	7	557	123	589	95	552	119	545	126	590	88	574	102	67	382	166	280
73	74th Precinct	400	344	49	338	52	4	332	50	346	37	323	54	318	55	347	37	337	42	46	220	85	172
74	75th Precinct	158	102	49	89	59	6	96	56	110	44	94	58	88	63	109	45	99	54	26	95	52	70
	Duluth Total	40562	23934	15289	21749	17700	410	21034	17517	24339	14519	20014	18389	19714	18534	24548	14488	22657	15805	6096	23512	9907	19172
1	Alango	128	102	23	98	27	0	101	24	105	20	97	29	94	31	104	23	102	22	30	76	37	67
2	Alborn	100	90	10	86	10	2	86	12	89	9	86	13	87	12	89	10	86	12	25	64	41	49
3	Alden	56	48	6	50	6	0	48	8	47	7	45	8	46	7	49	5	48	6	15	38	23	30
4	Angora	117	75	36	74	37	5	77	39	83	32	76	38	78	36	89	25	77	36	21	75	37	65
5	Arrowhead	65	58	7	58	7	0	55	10	58	7	54	11	55	10	58	7	56	9	17	45	29	32
6	Ault	29	25	4	25	4	0	24	5	27	2	24	5	24	5	26	3	25	4	5	19	9	15
7	Babbitt	972	729	236	688	279	5	704	267	761	208	674	293	637	325	769	199	730	234	192	733	287	685
8	Balkan	350	298	43	306	37	4	303	39	315	29	303	41	301	43	311	32	312	32	83	221	134	170
9	Bassett	36	29	7	28	8	0	28	8	31	5	28	8	27	9	30	6	30	6	9	24	14	19
10	Beatty	118	76	41	72	45	0	69	49	75	42	69	47	69	47	76	41	70	47	24	75	41	57
11	Biwabik—City	813	622	175	611	184	6	620	180	654	147	595	198	592	203	647	149	704	85	169	529	240	449
12	Biwabik—Town	353	288	61	298	48	3	288	57	309	40	292	56	295	52	299	48	304	43	237	71	111	192
13	Breitung	435	311	121	305	123	2	308	121	332	100	294	135	304	118	327	102	314	114	85	303	144	231
14	Brevator	266	229	34	232	29	0	232	28	236	25	230	33	229	30	237	25	234	29	69	159	90	136
15	Brookston	62	48	11	48	14	0	44	15	47	14	46	13	44	17	49	12	46	14	18	37	30	26
16	Buhl	705	532	145	529	158	4	522	153	567	119	521	163	520	156	563	123	548	133	151	471	229	381
17	Canosia	426	200	122	271	148	5	268	155	299	123	272	147	271	151	299	122	286	135	94	299	138	257
18	Cedar Valley	81	61	19	59	21	0	58	21	65	15	58	22	55	23	65	15	64	16	15	60	41	35
19	Cherry	232	187	41	185	40	3	187	43	196	33	189	42	188	42	193	38	190	39	54	163	84	134
20	Chisholm—1st Precinct	427	275	144	257	161	6	260	159	284	137	246	171	252	165	285	136	273	147	100	297	146	246
21	2nd Precinct	427	295	116	288	129	4	292	127	309	106	287	130	270	144	321	97	302	110	97	295	139	248
22	3rd Precinct	443	326	110	324	109	2	330	103	346	89	318	117	316	117	350	91	337	98	110	300	160	251
23	4th Precinct	438	319	105	324	107	4	325	102	341	90	306	119	313	112	332	92	324	101	92	288	142	242
24	5th Precinct	365	288	71	281	78	0	283	86	300	58	274	84	276	77	292	69	284	73	98	234	135	185
25	6th Precinct	380	287	80	300	73	3	300	66	311	59	305	66	295	71	321	51	305	64	92	239	136	190
26	7th Precinct	410	344	45	353	48	2	348	50	356	43	341	57	343	52	361	39	360	38	85	277	141	219

Digitized by Google
Original from UNIVERSITY OF MICHIGAN

Generated on 2013-02-14 19:54 GMT / http://hdl.handle.net/2027/mdp.39015049797619
Creative Commons Zero (CC0) / http://www.hathitrust.org/access_use#cc-zero

NAMES OF TOWNSHIPS, VILLAGES, OR WARDS (In Alphabetical Order)	Total Ballots Cast and Counted	Rep. in Congress		Governor			Lieutenant Governor		Secretary of State		State Auditor		State Treasurer		Attorney General		R. R. & Wse. Comm.		Associate Justice Sup. Court		Associate Justice Sup. Court	
		J. A. Blatnik D.F.L.	J. H. Ketola Rep.	K. F. Rolvaag D.F.L.	E. L. Andersen Rep.	W. Braatz Ind. Govt.	A. M. Keith D.F.L.	C. D. Peterson Rep.	J. L. Donovan D.F.L.	N. A. McCrady Rep.	J. D. Nevin D.F.L.	S. King Rep.	C. W. Olson D.F.L.	V. Bjornson Rep.	W. F. Mondale D.F.L.	R. L. Kunzig Rep.	P. Rasmussen D.F.L.	R. M. Johnson Rep.	W. G. Dressel	W. P. Murphy Incumbent	E. L. Melin	J. C. Otis Incumbent
27 8th Precinct	415	329	64	344	63	4	342	64	351	59	331	75	337	70	344	66	337	69	90	268	150	198
Chisholm Total	3305	2463	735	2471	768	25	2480	757	2598	641	2408	819	2402	808	2606	641	2522	700	764	2198	1149	1779
28 Clinton	294	232	52	238	54	1	234	54	242	48	228	60	223	61	236	50	237	50	54	194	104	151
29 Colvin	137	113	24	118	19	0	112	24	116	19	118	20	113	22	117	19	115	21	35	80	56	55
30 Cook	230	137	84	134	90	3	129	99	150	78	133	93	133	95	141	84	131	85	43	157	73	121
31 Cotton	125	86	36	78	47	0	79	45	88	36	78	45	80	44	92	32	87	36	23	85	53	57
32 Culver	75	63	12	64	10	1	61	13	66	9	61	14	59	16	61	11	64	11	27	44	42	29
33 Duluth—Town	512	346	162	319	188	3	307	201	348	156	304	198	288	214	342	165	339	163	112	348	162	286
34 Ellsburg	36	34	2	32	4	0	32	4	31	4	30	6	30	6	33	3	33	3	12	23	18	16
35 Elmer	80	67	13	64	14	1	68	12	68	12	64	16	63	17	68	12	67	12	16	67	29	49
36 Ely—1st Ward	401	294	90	324	66	3	311	68	326	52	313	75	303	74	334	53	322	58	71	244	122	191
37 2nd Ward	348	235	107	256	84	5	254	82	272	64	246	90	234	100	276	60	257	76	76	222	107	191
38 3rd Ward	431	208	217	219	205	2	225	196	251	169	231	189	205	210	256	162	232	184	99	280	145	237
39 4th Ward	348	261	73	267	67	3	262	65	283	49	258	72	253	76	280	52	275	52	57	229	88	174
40 5th Ward	555	333	217	355	195	4	360	187	360	187	348	199	346	202	397	151	365	180	127	367	198	292
41 6th Ward	758	604	151	605	131	5	712	119	621	112	608	122	580	143	653	88	613	117	128	475	222	399
Ely Total	2841	1935	855	2026	748	22	2124	717	2113	633	2004	747	1921	805	2196	566	2064	667	558	1817	882	1484
42 Embarrass	334	265	67	269	61	3	270	60	270	59	258	69	247	79	277	51	272	55	75	218	125	165
43 Eveleth—1st Ward	261	182	71	186	71	2	183	69	191	63	179	79	177	74	202	55	186	65	165	64	93	132
44 2nd Ward	322	186	117	201	105	2	200	98	228	79	196	106	183	119	217	88	203	98	80	182	91	163
45 3rd Ward	285	178	95	178	99	3	175	97	197	76	165	102	168	102	186	87	174	93	55	187	93	151
46 4th Ward	378	232	136	232	143	2	229	147	247	124	226	143	216	149	251	122	239	127	87	243	114	208
47 5th Ward, 1st Precinct	477	359	101	358	106	2	356	85	384	75	348	103	352	69	375	86	357	88	95	304	153	233
48 5th Ward, 2nd Precinct	435	293	133	279	145	6	288	139	312	116	288	135	288	138	316	113	302	122	89	288	159	219
49 6th Ward, 1st Precinct	126	107	13	111	10	1	111	9	122	8	111	11	112	10	114	7	106	12	25	85	31	72
50 6th Ward, 2nd Precinct	353	239	92	249	101	1	248	96	267	75	239	102	251	89	268	74	257	81	70	227	121	163
51 7th Ward, 1st Precinct	85	70	10	70	11	1	64	14	68	10	62	12	63	12	69	10	63	13	15	50	25	38
52 7th Ward, 2nd Precinct	164	141	15	145	17	0	145	15	148	9	138	16	136	18	144	12	142	15	60	106	51	79
Eveleth Total	2886	1987	783	2009	808	20	1999	769	2164	635	1952	809	1946	780	2142	654	2029	714	741	1736	931	1458
53 Fairbanks	55	47	7	47	6	1	48	7	50	5	48	7	47	8	49	6	48	7	13	31	16	30
54 Fayal	786	504	275	490	288	5	481	290	504	212	461	308	464	306	522	253	484	290	146	551	319	368
55 Field	146	110	33	98	44	2	103	40	113	31	101	44	97	47	111	33	108	37	38	97	60	77
56 Fine Lakes	61	45	14	42	19	0	42	19	45	16	39	23	41	20	46	15	43	18	14	42	24	32
57 Floodwood	495	353	134	352	137	0	344	144	360	129	340	145	328	158	368	117	356	131	116	322	177	258
58 Fraser	26	8	18	8	18	0	7	19	12	14	7	19	7	19	7	19	8	18	5	21	6	20
59 Fredenberg	125	89	33	85	39	0	85	40	88	37	81	44	83	41	88	35	86	37	24	90	39	73

Digitized by Google
Original from UNIVERSITY OF MICHIGAN

Generated on 2013-02-14 19:54 GMT / http://hdl.handle.net/2027/mdp.39015049797619
Creative Commons Zero (CC0) / http://www.hathitrust.org/access_use#cc-zero

60 French	96	69	26	63	33	0	63	32	73	23	56	40	59	37	71	25	69	27	21	72	21	71
61 Gilbert—1st Precinct	442	367	62	363	63	1	362	63	386	43	358	67	352	70	382	48	371	57	110	288	164	217
62 2nd Precinct	645	542	92	526	117	1	526	108	541	90	519	120	512	118	549	85	527	104	127	434	227	337
63 3rd Precinct	152	103	40	110	29	4	105	31	116	20	105	28	106	26	112	19	107	27	31	89	59	61
Gilbert Total	1239	1012	194	999	209	6	993	202	1043	153	982	215	970	214	1043	152	1005	188	268	811	450	615
64 Gnesen	248	161	85	157	87	1	159	84	175	67	155	85	150	91	169	72	157	80	52	164	73	144
65 Grand Lake	424	281	134	263	154	4	252	168	287	129	248	173	242	179	283	139	269	151	90	311	132	265
66 Great Scott	262	195	60	206	55	0	200	52	213	42	196	56	196	55	211	44	200	50	60	160	96	117
67 Halden	90	80	8	78	11	0	81	9	85	5	80	9	75	14	85	5	79	11	24	61	34	51
68 Herman—1st Precinct	411	301	106	286	121	3	285	124	316	94	278	129	273	134	308	101	296	110	98	283	152	234
69 2nd Precinct	536	426	101	402	125	5	398	132	432	99	391	138	390	141	427	103	413	118	138	340	209	277
70 3rd Precinct	806	615	181	580	216	7	575	226	617	184	556	243	552	246	628	172	597	205	208	523	291	442
Herman Totals	1753	1342	388	1268	462	15	1258	482	1365	377	1225	510	1215	521	1363	376	1306	433	444	1146	652	953
71 Hoyt Lakes	983	665	313	619	361	1	618	362	697	284	600	379	589	389	689	291	651	324	192	736	273	651
72 Industrial	152	106	42	103	46	3	101	48	110	40	105	45	103	47	116	33	110	39	38	101	63	76
73 Iron Junction	70	55	15	52	18	0	50	20	55	15	51	19	52	18	56	14	53	13	12	53	24	41
74 Kelsey	85	67	17	66	17	1	67	17	72	13	64	20	62	19	72	13	66	17	18	57	32	40
75 Kugler	73	58	14	59	14	0	58	15	60	13	60	13	58	15	63	10	57	16	24	48	29	42
76 Lakewood	467	345	115	333	122	8	294	166	356	107	329	130	328	130	361	101	348	114	105	307	140	284
77 Lavell	131	115	13	121	9	1	121	9	122	8	123	8	120	10	123	8	121	9	28	88	41	74
78 Leiding	155	108	44	99	52	2	100	50	117	33	101	50	98	51	118	34	105	45	35	102	56	76
79 Leonidas	54	34	19	33	21	0	36	18	37	17	28	26	33	21	37	17	36	18	9	43	16	35
80 Linden Grove	69	56	13	55	14	0	56	18	57	10	50	18	52	16	56	12	54	13	14	50	27	38
81 McDavitt	170	150	19	143	25	1	144	25	150	20	145	25	140	27	151	19	145	24	34	118	56	92
82 Meadowlands	210	127	80	124	86	0	114	92	133	73	120	90	113	93	136	66	127	77	58	126	76	119
83 Midway	524	398	111	388	131	2	381	129	416	94	363	139	362	144	421	92	405	105	97	295	169	214
84 Missabe Mtn.—1st Precinct	22	7	15	6	16	0	6	16	7	15	4	18	5	17	8	14	6	15	3	18	3	18
85 2nd Precinct	62	52	8	50	8	2	54	5	56	4	52	7	53	5	55	4	54	6	12	41	16	37
Missabe Mtn. Total	84	59	23	56	24	2	60	21	63	19	56	25	58	22	63	18	60	21	15	59	19	55
86 Morcom	48	38	9	36	11	1	35	13	38	8	34	12	33	13	38	9	38	9	7	32	18	22
87 Morse	655	435	216	452	194	3	451	198	474	172	420	226	427	221	475	168	449	198	121	470	195	384
88 Mountain Iron	730	546	168	528	192	7	527	191	570	144	534	182	529	189	576	146	549	167	166	486	279	369
89 Ness	42	32	8	31	11	0	31	11	37	5	30	10	31	10	31	10	33	8	8	31	18	22
90 New Independence	69	50	14	50	15	4	50	14	54	11	45	20	45	19	50	14	50	13	10	49	23	35
91 Nichols	663	527	130	501	154	3	506	151	551	106	489	164	487	173	535	127	518	135	238	358	265	308
92 Normanna	97	76	20	73	23	1	71	24	76	18	71	25	68	28	77	19	77	19	21	70	33	54
93 Northland	56	35	19	33	23	0	33	23	36	20	30	26	28	28	35	21	31	24	12	41	17	36
94 Orr	161	83	74	69	89	0	75	82	88	68	64	94	62	96	85	73	78	81	33	115	52	94
95 Owens	200	116	82	107	92	0	108	88	130	66	103	90	103	92	127	69	114	80	42	136	71	107
96 Payne	20	19	1	17	3	0	17	3	17	3	17	3	17	3	17	3	17	3	4	16	7	12
97 Pike	190	171	19	169	19	0	169	20	169	18	169	20	171	18	173	16	167	23	37	134	66	103
98 Portage	94	65	26	62	29	1	65	25	70	22	61	30	61	31	64	25	71	21	20	66	39	45
99 Prairie Lake	25	19	5	21	3	0	20	5	20	4	21	4	21	4	21	4	20	5	7	16	15	9
100 Proctor—1st Precinct	409	308	85	293	105	4	291	106	327	71	276	119	283	112	315	82	313	87	87	269	133	227
101 2nd Precinct	372	313	55	291	76	2	287	81	322	50	289	79	274	95	320	48	312	57	83	248	124	213
102 3rd Precinct	470	356	95	333	114	5	327	132	370	90	327	135	318	120	365	100	360	100	116	294	151	270
Proctor Total	1251	977	235	917	295	11	905	319	1019	211	892	333	875	327	1000	230	985	244	286	811	408	710

Digitized by Google
Original from UNIVERSITY OF MICHIGAN

Generated on 2013-02-14 19:54 GMT / http://hdl.handle.net/2027/mdp.39015049797619
Creative Commons Zero (CC0) / http://www.hathitrust.org/access_use#cc-zero

NAMES OF TOWNSHIPS, VILLAGES, OR WARDS (In Alphabetical Order)	Total Ballots Cast and Counted	Rep. in Congress		Governor			Lieutenant Governor		Secretary of State		State Auditor		State Treasurer		Attorney General		R. R. & Wse. Comm.		Associate Justice Sup. Court		Associate Justice Sup. Court	
		J. A. Blatnik D.F.L.	J. H. Ketola Rep.	K. F. Rolvaag D.F.L.	E. L. Andersen Rep.	W. Braatz Ind. Govt.	A. M. Keith D.F.L.	C. D. Peterson Rep.	J. L. Donovan D.F.L.	N. A. McCrady Rep.	J. D. Nevin D.F.L.	S. King Rep.	C. W. Olson D.F.L.	V. Bjornson Rep.	W. F. Mondale D.F.L.	R. L. Kunzig Rep.	P. Rasmussen D.F.L.	R. M. Johnson Rep.	W. G. Dressel	W. P. Murphy Incumbent	E. L. Melin	J. C. Otis Incumbent
103 Rice Lake—1st Precinct	228	181	45	174	52	2	173	53	193	34	173	53	168	59	189	38	181	46	58	153	66	146
104 2nd Precinct	405	326	74	315	87	1	314	88	339	63	297	103	292	109	344	61	332	69	104	268	152	229
105 3rd Precinct	539	415	117	401	132	3	403	132	423	112	390	145	386	147	435	100	405	126	118	379	164	335
Rice Lake Total	1172	922	236	890	271	6	890	273	955	209	860	301	846	315	968	199	918	241	280	800	382	710
106 Sandy	138	123	14	120	17	1	121	16	123	15	120	18	116	21	124	14	125	12	35	92	43	83
107 Solway	389	319	70	307	78	3	303	84	317	69	296	92	289	100	317	72	317	69	89	263	134	215
108 Stoney Brook	58	50	7	48	10	0	48	9	50	7	47	11	45	12	50	7	48	8	13	44	24	33
109 Stuntz—1st Precinct	626	421	183	416	197	8	423	198	522	98	420	198	417	200	453	167	444	178	143	434	212	361
110 2nd Precinct	563	418	134	421	132	2	428	125	391	97	368	122	359	108	392	100	380	109	127	328	191	260
111 2A Precinct	721	433	276	396	316	3	394	315	453	255	394	312	390	319	461	251	434	276	148	516	190	470
112 3rd Precinct	329	248	56	252	68	3	247	74	288	34	246	79	246	76	265	60	256	63	212	76	97	192
113 4th Precinct	313	185	112	186	120	0	181	120	201	103	174	127	177	119	204	100	194	107	82	190	100	170
114 5th Precinct	440	262	165	247	190	3	262	172	286	149	226	209	243	187	280	151	272	160	100	293	143	251
115 6th Precinct	368	161	189	159	206	0	159	201	187	172	156	207	150	211	181	182	169	188	74	261	96	233
116 7th Precinct	455	304	133	315	132	1	317	131	336	113	306	136	304	142	328	116	323	127	113	289	158	238
117 8th Precinct	558	333	198	334	211	4	329	216	369	179	301	247	340	201	354	189	344	196	121	360	163	315
118 8A Precinct	556	329	204	322	226	1	341	206	369	177	322	223	328	219	367	180	360	186	135	368	182	318
119 9th Precinct	398	179	195	186	202	1	191	196	203	180	182	206	175	203	209	176	196	191	62	272	111	222
120 10th Precinct	337	156	171	145	190	0	138	175	171	155	130	197	132	195	166	165	156	170	60	233	76	217
121 11th Precinct	312	116	183	106	202	0	112	196	138	164	98	208	91	212	137	171	126	178	59	218	66	204
122 12th Precinct	425	179	236	146	275	1	165	251	208	208	147	267	144	271	199	219	182	234	102	281	108	273
123 13th Precinct	314	247	53	254	55	2	259	52	265	43	257	52	257	50	265	43	265	45	79	197	105	167
124 13A Precinct	414	286	107	289	111	3	301	103	325	78	304	98	301	101	320	80	315	85	97	267	140	224
125 14th Precinct	823	560	253	547	266	5	546	268	611	205	520	290	517	298	615	200	571	242	189	577	246	516
126 15th Precinct	162	137	13	144	15	0	142	16	148	10	144	14	141	17	147	12	149	9	46	101	60	80
127 16th Precinct	103	85	14	85	16	2	86	17	89	13	86	17	85	16	88	14	87	14	32	58	48	42
Hibbing (Village) Total	8217	5039	2875	4950	3130	39	5021	3032	5560	2433	4781	3209	4797	3145	5431	2576	5223	2758	1981	5319	2492	4753
128 18th Precinct	53	41	11	40	13	0	41	12	44	9	38	15	35	18	44	9	40	13	8	39	18	30
129 18A Precinct	119	101	16	104	15	0	107	11	108	11	101	17	102	17	107	12	104	15	47	65	52	58
130 19th Precinct	282	202	70	206	72	1	215	66	220	58	207	70	210	68	222	60	213	65	74	181	119	133
131 20th Precinct	308	254	48	251	52	4	255	50	267	39	252	53	250	52	269	37	263	41	82	210	113	176
132 20A Precinct	500	349	139	358	130	5	359	136	383	109	345	150	342	150	377	116	366	125	144	318	174	290
133 21st Precinct	395	326	63	327	63	5	327	63	352	40	300	70	315	70	343	49	337	53	78	287	141	215
134 22nd Precinct	156	124	27	128	27	0	130	26	135	21	132	24	132	24	133	23	131	25	39	102	47	93
135 24th Precinct	26	22	2	24	1	0	25	1	24	2	25	1	25	1	24	2	24	2	9	13	11	10
Stuntz Total	10056	6458	3251	6388	3503	54	6480	3397	7003	2722	6181	3609	6208	3545	6950	2884	6701	3097	2402	6534	3167	5758

Digitized by Google
Original from UNIVERSITY OF MICHIGAN

Generated on 2013-02-14 19:54 GMT / http://hdl.handle.net/2027/mdp.39015049797619
Creative Commons Zero (CC0) / http://www.hathitrust.org/access_use#cc-zero

136 Sturgeon	86	67	9	78	8	0	77	9	76	8	70	14	69	16	76	7	77	7	16	58	24	44
137 Toivola	116	104	9	109	7	0	104	11	107	8	107	8	105	9	109	5	108	7	20	80	42	58
138 Tower	519	287	231	273	236	5	275	230	306	201	297	215	250	253	303	196	283	221	109	336	172	284
139 Van Buren	94	72	22	78	14	2	77	17	79	15	73	21	72	22	81	13	78	16	26	64	36	50
140 Vermilion Lake	133	93	37	101	30	1	93	36	99	31	89	39	93	32	102	29	95	30	20	96	47	65
141 Virginia—1st Ward, 1st Precinct	366	248	108	253	104	4	261	99	278	80	256	100	257	102	273	84	265	93	78	240	99	210
142 1st Ward, 2nd Precinct	339	226	108	218	117	1	215	120	266	67	212	123	210	124	262	74	221	112	81	235	113	200
143 1st Ward, 3rd Precinct	348	281	59	268	75	0	272	71	295	53	274	73	272	71	283	59	279	63	67	237	115	186
144 2nd Ward, 1st Precinct	366	278	75	285	70	2	279	64	293	52	277	59	279	60	290	49	278	54	67	207	123	150
145 2nd Ward, 2nd Precinct	256	154	93	149	101	3	154	98	166	83	151	104	147	102	169	80	155	94	73	151	99	123
146 2nd Ward, 3rd Precinct	251	141	106	135	113	0	137	113	152	96	129	119	129	118	148	97	140	106	52	172	65	155
147 3rd Ward, 1st Precinct	253	156	98	149	106	3	147	108	171	85	148	108	145	107	167	88	158	96	63	163	99	12
148 3rd Ward, 2nd Precinct	367	213	140	215	138	3	213	138	257	117	211	141	206	148	237	116	224	130	75	229	141	161
149 3rd Ward, 3rd Precinct	216	134	76	128	84	1	123	88	137	74	123	90	120	92	146	69	127	86	36	152	62	127
150 4th Ward, 1st Precinct	145	67	74	62	81	0	61	81	72	71	58	83	62	79	76	66	64	76	30	94	39	85
151 4th Ward, 2nd Precinct	282	125	156	92	190	2	123	161	151	130	109	174	108	172	144	139	131	151	75	179	90	165
152 4th Ward, 3rd Precinct	377	213	160	210	163	1	212	160	230	141	199	173	198	172	234	139	215	159	93	253	118	221
153 4th Ward, 4th Precinct	340	146	188	136	200	0	141	194	163	172	129	203	126	207	161	173	149	187	76	237	99	205
154 5th Ward, 1st Precinct	319	225	83	230	82	3	227	86	241	72	214	97	211	100	240	71	231	79	76	204	102	175
155 5th Ward, 2nd Precinct	219	143	74	127	87	1	134	84	147	70	132	82	122	94	148	69	133	84	43	148	66	121
156 5th Ward, 3rd Precinct	445	252	190	221	222	0	234	209	266	177	238	214	220	222	274	168	241	202	81	334	120	296
157 6th Ward, 1st Precinct	390	200	185	186	202	0	192	192	218	163	182	200	172	207	218	168	198	183	74	271	111	231
158 6th Ward, 2nd Precinct	379	231	146	209	168	1	217	159	236	139	209	170	205	170	240	137	218	155	75	267	112	235
159 6th Ward, 3rd Precinct	282	204	77	207	70	2	201	74	218	61	193	83	191	86	222	58	208	68	54	196	98	148
160 6th Ward, 4th Precinct	266	192	70	185	77	1	191	72	202	60	185	78	175	87	207	57	195	67	69	181	93	156
Virginia Total	6206	3829	2266	3665	2450	28	3734	2371	4159	1963	3619	2474	3555	2520	4139	1961	3830	2243	1338	4150	1964	3362
161 Waasa	144	130	11	136	6	0	135	10	137	8	132	9	129	12	134	8	132	9	38	92	56	78
162 White—1st Precinct	1449	1145	260	1141	280	8	1111	296	1202	205	1062	344	1060	345	1201	208	1148	255	298	961	438	801
163 2nd Precinct	435	356	63	366	54	2	346	67	360	50	335	76	335	74	353	51	353	58	75	239	128	192
White Total	1884	1501	323	1507	334	10	1457	363	1562	255	1397	420	1395	419	1554	259	1501	313	373	1200	566	993
164 Willow Valley	62	50	10	47	15	0	47	12	51	11	48	14	49	12	49	10	48	12	13	40	29	26
165 Winton	86	58	25	62	24	0	61	20	67	15	60	21	60	20	63	19	60	19	9	63	23	48
166 Wuori	140	110	27	115	25	0	112	27	114	24	108	31	103	35	117	22	112	27	31	101	63	69
167 Precinct 53-16	25	20	4	20	5	0	19	6	22	2	8	7	19	6	20	5	19	6	3	21	13	12
168 Precinct 55-18	48	40	8	40	8	0	40	7	41	6	39	8	39	8	42	5	40	8	9	32	10	30
169 Precinct 55-21	66	53	8	57	5	0	52	10	57	5	56	9	54	8	56	6	56	6	17	44	21	35
170 Precinct 56-16	122	103	19	101	19	2	17	104	109	11	105	15	99	20	103	15	105	15	27	75	41	61
171 Precinct 56-17	108	89	15	86	20	1	84	23	88	17	81	25	81	24	87	19	83	23	35	65	34	70
172 Precinct 57-16	132	96	35	97	35	0	97	35	101	31	96	35	94	38	100	31	93	38	27	90	44	75
173 Precinct 59 & 60-18	255	183	72	179	72	2	176	76	193	60	178	74	171	81	192	60	183	70	59	178	100	138
174 Precinct 59-21	54	50	4	43	11	0	43	11	48	7	43	11	39	15	46	8	44	9	10	37	18	32
175 Precinct 62-17	36	11	24	11	23	2	11	25	12	24	12	24	13	22	13	23	11	25	11	21	14	15
176 Precinct 62-21	47	34	12	34	13	1	34	11	35	9	32	12	32	14	37	9	37	7	7	34	11	29
177 Precinct 63-19	34	22	10	21	12	0	23	10	22	11	20	12	23	10	21	10	22	10	6	22	11	18
178 Precinct 63 & 64-17	26	16	9	15	9	2	15	11	16	9	18	7	18	7	14	11	13	12	3	20	10	13
179 Precinct 63 & 64-21	57	46	11	47	9	1	46	11	49	8	44	13	44	13	47	10	47	10	15	38	20	32
180 Precinct 65-21	35	25	9	21	13	0	21	13	29	5	25	10	23	12	25	8	25	9	4	27	11	23
181 66 & 67-20 & 68-20 & 21	39	26	12	24	14	0	23	14	27	10	24	14	22	15	24	14	23	14	6	31	11	26
182 Precinct 67-17	46	14	30	11	34	0	11	34	15	30	10	35	12	33	12	33	11	34	13	31	9	35
183 Precinct 69-19	17	14	3	7	9	1	6	11	13	4	8	9	7	10	11	6	9	8	2	15	6	11
184 Precinct 69-21	81	40	40	37	42	0	37	44	47	33	36	44	31	50	45	35	42	38	22	48	18	46
Total	92606	60661	29402	57842	32772	736	57099	32592	63375	26529	55148	34152	54440	34491	63352	26727	59892	29354	18023	57676	27090	47650

Digitized by Google
Original from UNIVERSITY OF MICHIGAN

INDEX

Abstractors Board 252
Accountancy Board 252
Adams, Frank E. 46, 57, 106, 107, 137
Adams, Howard M. 277, 282
Adams, James L. 66, 88, 108, 109, 138
Adams, Salisbury 66, 83, 108, 109, 139
Adjutant General 219, 220
Administration Department 176-178
Administrative Rules and Procedures Committee, House 108
Adult Corrections 316-317
Adult Corrections Commission 197, 198
Adult Education 201
Advisory Boards and Commissions 240-251
Aeronautics Department 178-179
Agricultural Education 201
Agricultural Society 263
Agriculture Committee
Senate 106
House 108
Agriculture, Dairy and Food Department 179-182
Airports 179, 245, 246
Albertson, Howard R. 66, 93, 108, 109, 137
Alcoholism Advisory Board 240
Allen, Claude H. 46, 57, 106, 107, 136, 137
Amdahl, Douglas K. 284, 288, 290, 301, 480
Anderson, Mrs. Clarence L. 201, 304
Anderson, Elmer L. 25, 267, 484, 485, 486, 488
Anderson, Ernest J. 46, 49, 106, 107, 130, 139
Anderson, Harold J. 66, 86, 108, 109, 139
Anderson, Harold R. 66, 74, 108, 109, 138
Anderson, John Tracy 66, 89, 108, 109, 139
Anderson, Julius 135
Anderson, Leslie L. 284, 288, 289, 301, 480
Anderson, Moppy 105
Anderson, Robert L. 103
Anderson, Ronald L. 227, 269
Anderson, Thor 66, 85, 108, 109, 137
Anderson, Wendell R. 46, 59, 106, 107, 138
Andrews, Margaret S. 277, 282
Anselmo, Arthur O. 284, 292, 293-294, 301
Apportionment, Legislative 24, 35, 140-149
Appropriations Committee House 45, 108, 131
Architects, Engineers, Land Surveyors Board 252
Archives Commission 182-183
Armory Building Commission 183
Art Society 263
Arthur, Lindsay G. 284, 288, 290, 301, 480
Ashbach, Robert O. 66, 89, 108, 109, 139
Athletic Commission 253
Attorney General 40, 170-174, 182
Functions 173-174
Officials 172
Qualifications 173
Term 173
See also Mondale, Walter F.
Auditing, Public Accounts 222
Backstrom, Charles H. 409-415
Ballots 161
Bang, Otto T., Jr. 66, 84, 108, 109
Banking Division 187
Barbeau, Donald T. 284, 288, 291, 301, 480
Barber Examiners Board 253
Bares, Raymond H. 46, 53, 106, 107, 133
Barr, Robert N. 205, 206, 239
Barr, Samuel R. 66, 80, 108, 109, 131
Barrette, Emery George 104
Barron, Rol E. 284, 294, 301, 480
Basic Sciences Board 253
Bassett, Wayne R. 66, 76, 108, 109
Battles, Everett 66, 101, 108, 109, 131
Becklin, Robert C. 66, 78, 108, 109, 138
Beedle, Ernest A. 66, 91, 109
Bemidji State College 231, 232, 306
Benson, C. J. (Cliff) 46, 53, 106, 107, 136
Bergerud, Alf 46, 55, 106, 107, 138, 139
Bergin, Thomas L. 284, 288, 291, 301
Berke, Fred H. 66, 75, 108, 109
Berning, Theodore J. 200, 201
Birth Certificates 207
Bjornson, Val. 167-169, 242, 243, 244, 248, 258, 259, 260, 261, 268, 404
See also State Treasurer
Blatnik, John A. 372, 377, 380, 386
Blatz, Jerome V. 46, 55, 106, 137
Blind, Services for 226
Blixt, Robert E. 244
Blomquist, Glenn A. 66, 82, 108, 109, 137
Bradford, James 247
Brand, Irving R. 284, 288, 290, 301
Bright, Farley D. 200, 201
Bright, Joseph J. 277, 281
Brown, Robert Joseph 191, 260
Brown, Robert M. 182
Bryan, Gerald L. 187
Budd, George F. 231
Burchett, Connie 66, 93, 108, 109
Burdick, Edward A. 102
Business Development Advisory Commission 241
Business Development Department 183-184
Butler, John A. 201, 304
Butler, Gordon H. 46, 62, 106, 107, 133, 138
Cahill, John F. 284, 287, 288, 301, 480
Calendar of Ordinary Matters 44
Candidates, Filing 161, 478-481
Canvassing Board 25, 241, 478, 485-488
Capitol Approach Commission 238
Capitols 20, 23, 30, 177
Carlson, Bernard O. 66, 94, 108, 109
Carlson, Stanley 201, 304
Carr, Homer M. 46, 61, 106, 107, 130, 132
Casey, John F., Jr. 171, 204
Caughey, Lyle C. 135
Census, Special 161
Chief Clerk, House 39, 102
Child, Fay George 46, 52, 106, 107, 134, 137, 242
Chilgren, E. J. 39, 66, 100, 108, 109, 130, 134, 242
Chiropody Board 253
Chiropractic Board 254
Chommie, Hans O. 284, 297, 301, 480
Christensen, Robert F. 66, 89, 108, 109
Christianson, William C. 284, 285, 300
Cina, Fred A. 66, 99, 109, 133, 134, 136
Cities 351-352, 354-369
Cities of the First and Second Class Committee, House 108
Cities of the First Class Committee Senate 106
Civil Administration Committee
Senate 106
House 108
Civil Aeronautics Board 179
Civil Defense Advisory Council 242
Civil Defense Department 185
Civil Service Department 185-186
Claims Commission 132
Claims Committee, House 108
Clark, James W. 135, 184
Clark, Otto E. 66, 80, 108, 109
Coleman, Nicholas D. 46, 58, 106, 107, 138
Colleges, State 231, 232-234, 306-307
Commerce Committee, Senate 106
Commerce Department 186-190
Commerce Manufacturing and Retail Trade Committee, House 108
Commercial Transportation and Communications Committee House 108
Commission on Interstate Cooperation 134, 242
Commission on Taxation and Production of Iron Ore and Other Minerals 136
Commission to Investigate and Study Tax Laws, Tax Resources, and Revision of Tax Laws 139
Commissioner of Administration 131, 133, 176, 177, 182, 242, 243, 247
Committee of the Whole 43
Committee on Committees 106
Compensation Insurance Board 190-191
Conciliation Division 215-216
Congress, Federal 371-383
Congressional Act of Admission
History 474
Text 475
Congressional Apportionment Acts of Minnesota 388-389

Digitized by Google
Original from UNIVERSITY OF MICHIGAN
Generated on 2013-02-14 19:54 GMT / http://hdl.handle.net/2027/mdp.39015049797619
Creative Commons Zero (CC0) / http://www.hathitrust.org/access_use#cc-zero

Congressional Districts, Map.....387
Consent Calendar.....44
Conservation Department.....191-195
Conservatives.....36, 39, 45, 411
Constitution, Minnesota.....445-473
History.....445
Proposed amendments, 1964.....481
Text.....457-473
Constitution, United States.....393-401
Constitutional Officers.....151-174
Cooperatives.....180, 181
Cooperatives and Marketing Committee House.....108
Corporations.....161
Corrections Commissioner.....197, 198
Corrections Department.....193, 196-200, 316-318
Costello, Howard J.....196, 197
Counties, Officers.....344-349
Counties of Minnesota.....339-350
County Government in Minnesota.....340-343
Creation.....340
Dual Role of Counties.....340-341
Structure.....341-342
Court System.....342-343
County Finance.....343
Crawford, C. L.....231
Criminal Apprehension Bureau.....199-200
Crippled Children, Services for.....226
Cummings, Roy H.....66, 77, 108, 109
Dahl, Edward O.....190
Dairy Industry Regulation.....181
Dairy Products and Livestock Committee, House.....108
Daley, George P.....66, 69, 108
Davies, Jack.....46, 57, 106, 107, 138
Deaf, Services for.....226
DeGroat, Frank H.....66, 96, 108, 109, 133
Democratic-Farmer-Labor Party.....24, 25, 411
See also Elections
Dental Board.....254
Dependent Children, Aid to.....225
DeYoannes, Armando M.....212
Dickinson, Leonard R.....66, 99, 108, 109
Dirlam, Aubrey W.....66, 75, 109, 130, 134
Disaster, *see* Defense Department
Disabled, Aid to.....225
Disease
Animal.....218-219
Human.....205-208
Plants.....181-182
Discrimination
See State Commission Against Discrimination
District Court.....272-274
Judges.....284, 300-301, 479-480
Terms.....285-297
Donovan, Joseph L.....2, 3, 5, 159-162, 241-244, 247, 268, 404, 485, 486, 488
See also Secretary of State
Dorweiler, Louis C., Jr.....130
Dosland, W. B.....46, 61, 106, 107, 137, 139
Drainage and Soil Conservation Committee, House.....108
Dresselhaus, Elnora.....102
Du Bois, B. F.....66, 81, 108, 109, 139
Dunlap, Robert R.....46, 47, 106, 107, 133, 135, 137
Dunn, Roy E.....66, 95, 108, 109, 133, 136, 139
Duxbury, Lloyd L.....39, 66, 68, 130, 133, 136, 242
Edhlund, Leslie J.....66, 92, 108, 109
Education.....16, 22, 200-202, 303-312, 413
Public School System.....303-305
State Aids.....304-305
State Colleges.....306-307
University.....16, 20, 22, 194, 306, 307, 308-312
Education, Board of.....200-202, 303-305
Education Commissioner.....202, 232, 304
Education Committee
Senate.....106
House.....108
Education Department.....193, 200-202
Elections.....477-653
Calendar, 1964.....478
Canvassing Board.....25, 241, 478, 485-488
Elections—(Cont'd)
General.....485-488, 512-653
Congress.....513, 532-533
Constitutional Amendments.....481, 515-517
District Courts.....530-531
Legislature.....500-511, 523-529
State Offices.....514-521, 534-653
Officials to be elected, 1964.....479-481
Primary.....490-511
Democratic-Farmer-Labor vote
For Congress.....491
For State Offices.....492-495
Republican vote
For Congress.....491
For State Offices.....496-499
Elections and Reapportionment Committee
Senate.....106
House.....108
Elections Interim Commission.....136-137
Electricity Board.....254
Employees' Compensation Committee, House.....108
Employment Security Department.....203-204
Enabling Act
History.....21, 443
Text.....443-444
Enebo, Stanley A.....66, 84, 108, 109
Engrossment and Enrollment Committee, House.....108
Epilepsy.....224, 313
Equalization Aid Review Committee.....242
Erdahl, Arlen I.....66, 72, 108, 109
Erickson, George D.....284, 291, 292, 301
Esau, Gilbert D.....66, 76, 108, 109
Ethics Committee.....135-136
Everson, Ronald A.....66, 94, 108, 109, 138
Examining and Licensing Boards.....252-257
Exceptional Children, Advisory Board.....240-241
Executive Council.....243
Executive Department.....151-269, 412
Boards.....175-262
Officers, Constitutional.....151-174
Officers since Statehood.....267-269
Executive Secretary to Governor.....153
Expenditures.....413-414
Education.....413
Highways.....414
Welfare.....413
Exploration.....12, 13

Fair Trade Practices.....184
Falkenhagen, Al.....66, 70, 108, 109
Farmer, Lyle T.....66, 92, 108, 109
Farmer-Labor Party.....24
Farrell, William B.....134, 183, 244
Fena, Jack.....66, 99, 108, 109
Ferrario, Richard E.....46, 62, 106, 107, 137
Filing for Office.....161, 478-481
Finance Committee, Senate.....45, 106, 131
Financial Institutions and Securities Committee, House.....108
Fire Arms Regulation.....194
Fire Marshal.....188, 189
Fischer, W Casper (Cap).....66, 78, 108, 109, 136
Fisher, Donald W.....66, 69, 108, 109, 137
Fitzgerald, John M.....284, 285, 286, 300, 479
Fitzsimons, Richard W.....66, 101, 108, 109, 131, 134
Flag, State.....4, 26, 29
Flakne, Gary W.....66, 85, 108, 109
Flinn, Charles A.....284, 291, 292, 301
Flint, Jack G.....218, 239
Flour Milling.....15, 20, 22
Flower, State.....26, 29
Flynn, Harold E.....284, 265, 300
Food, Inspection.....181
Forbes, Arnold C.....284, 295, 296, 301
Forests, State.....332-338
Forestry Camps.....198, 317, 318
Forestry and Public Domain Committee, House.....108
Fort Snelling.....13, 19-21, 25
Fosseen, Rolf.....284, 288, 289, 301
France, Alfred E.....66, 98, 108, 109, 134, 136, 212

Digitized by Google
Original from UNIVERSITY OF MICHIGAN
Generated on 2013-02-14 19:54 GMT / http://hdl.handle.net/2027/mdp.39015049797619
Creative Commons Zero (CC0) / http://www.hathitrust.org/access_use#cc-zero

Franz, W. J.....46, 51, 106, 107, 139
Fraser, Donald M.....372, 376, 380, 385
Frellsen, Sidney A.....192, 195
French, George A..66, 86, 108, 109, 130, 139
Frenzel, Bill 66, 83, 108, 109
Frick,
Arthur H., Sr....66, 96, 108, 109, 134, 212
Fridley, Russell W.....182, 243, 264
Fudro, Stanley J.....66, 87, 108, 109
Fugina, Peter X.....66, 98, 108, 109
Fuller, Graham ..66, 77, 108, 109, 135, 137
Fur Trade 12, 13

Gahr, Harry A.....64, 65
Gainey, Daniel C.....308
Galarneault, John T.....284, 295, 296, 301
Gallagher, Frank T.....277, 300
Gallagher,
Thomas ...241, 277, 278, 300, 486, 487, 488
Game and Fish Committee
Senate 106
House 109
Gandrud, Sam G.....284, 295, 301, 480
Gearhart, Daniel C.....201, 304
Gearty, Edward J.....66, 87, 108, 109
Gehrke, August W.....201, 202
General Legislation Committee
Senate 106
House 109
General Orders 43, 44
Geographic Board 243
Gerling, Gordon D.....66, 94, 108, 109
Gifted Children, Advisory
Board on.....240-241
Gillespie, Robert B.....284, 297, 301
Gimpl, Joe 66, 78, 108, 109, 139
Gingold, Archie L.....284, 286, 287, 300
Goodwin, George G.....64, 65
Governmental Immunity Interim
Commission 137
Governor 33, 38-40, 45, 152-155
Functions 154, 155
Officials 153
Qualifications 154
Term 154
Vote for since 1857....482-484, 485, 488
See also Rolvaag, Karl F.
Graff, John W.....241, 284, 286, 300
Grain
Inspecting and weighing.....228, 229
Grant, George E.....66, 82, 108, 109
Graw, Joseph P.....66, 84, 108, 109, 130
Great Lakes Commission.....133
Great Lakes-St. Lawrence
Tidewater Commission 243
Grittner, Karl F...46, 58, 106, 107, 130, 137
Grottum, Bjarne E.....308
Grussing, George P...66, 79, 108, 109, 138
Gunn, William D.....284, 288, 290, 301
Gustafson, Earl B.....66, 98, 108, 109
Gustafson, Wallace F..66, 79, 108, 109, 138

Hachey, Ronald E.....284, 286, 300
Haering, Arlo E.....284, 285, 300
Hagen, Leon H.....220
Hairdressing, Beauty Culture Board.254
Hall, Clinton J.....66, 68, 108, 109, 137
Halsted,
Charles L. ..66, 94, 108, 109, 134, 135, 212
Handicapped Children, Advisory
Board on 240-241
Hansen, Mel 46, 55, 106, 136
Hansen, Robert G.....237
Hanson, Norman W....46, 60, 106, 107, 139
Hanson,
Rudolph 46, 49, 106, 107, 130, 136
Harren,
Henry M. ...46, 53, 106, 107, 134, 135, 136
Harris, Lyle V.....168
Hartle, John A.....66, 71, 108, 109, 134
Hatfield, Arnold W.....284, 287, 288, 301
Hatfield, Rolland F.....235, 242, 244
Head, Douglas M.,.....66, 86, 108, 109
Health Department-State Board
of Health 205-208
Health and Welfare Committee
House 109
Hegstrom,
M. K. (Mac).....66, 76, 108, 109, 130, 134
Hella, U. W.....192, 195, 243
Henning, H. J.....66, 95, 109, 134, 242
Herbert, Carl P., Jr.....134, 189
Hess, Robert E.....308
Heuer, William C. F.....46, 60, 106, 131
Highways Committee, House.....109
Highway Department 209-211
Highway Interim Commission.....137
Hillman, Endocen H.....105
Hinman, Keith 66, 95, 108, 109
Historic Sites and Markers
Commission 243
Historical Society.....20, 212, 264
Hoberg, Harvey 102
Hoium, Vernon S.....46, 59, 106, 107, 135
Holand, P. J.....46, 48, 106, 107, 138, 139
Holidays, Legal 417
Holm, Christ.....284, 292, 293, 301, 480
Holman, Mahlon E.....64, 65
Holmquist, Stanley W..46, 51, 106, 107, 139
Horticultural Society 265
Hospitals
Alcoholic 315
Crippled Children 226, 315
Epileptic 224, 313
Mental 224, 313
Public 224, 313-318
Tuberculosis 224, 315
House, William H.....66, 98, 108, 109, 137
House of Representatives 34-35
Committees 37-38, 43, 45, 108, 109
Employees 125
Officers 39, 102-105
Organization 37
Roster 66-101
Rules 118-126
See also Legislative Department
Howard, Marjorie J.....308
Howe, Edward A.....5, 160, 340-343
Howes, Wilmur E.....160
Hughes, Fred J.....308
Human Rights Commission.....204-205
Humphrey, Hubert
Horatio, Jr. 371, 373, 378, 384
Hursh, Morris 223
Hvidsten, Ralph 201, 303

Imm, Val..46, 49, 106, 107, 131, 134, 138, 242
Indian Affairs Commission.....133
Industrial and Employee Relations
Committee, House 109
Industrial Commission 214-215
Insect Control 181
Institute of Technology.....309
Institutions, State 313-318
Insurance Board 248
Insurance Committee, House.....109
Insurance Division 188-189
Interim Commission on Employees
Retirement Systems 137
Interim Commission on Minnesota
River Valley Development.....138
Interim Commission on Sale of
Home Remedies 138
Interim Committees-
Commissions 136-139
Interstate Cooperation
Commission 134, 242
Investment Board 244
Iron Mining 11, 12, 23, 24, 25
Iron Ore Commission.....136
Iron Range Resources and
Rehabilitation
Commission 134, 212-213
Irvine, L. J.....284, 291, 292, 301
Iverson, Carl M.....66, 80, 108, 109, 138

Jackson, John W.....185, 186
Jacobsen, Ernie R.....66, 84, 108, 109
Jaroscak, Paul J...284, 288, 289, 301, 480
Jensen, Ruth 277, 281
Johnson, A. I.....308
Johnson, Alvin M...66, 100, 108, 109, 133
Johnson, C. A.....66, 72, 108, 109, 137
Johnson, Einar 164
Johnson, Erling O.....200, 201, 231,
242, 244, 261
Johnson, Harold N...67, 96, 108, 109, 137
Johnson, Robert W.....67, 90, 108, 109,
135, 139
Johnson, Rollin G.....284, 297, 301
Johnson, Victor L...67, 101, 108, 109, 132
Johnson, William T...284, 297, 301, 480

Digitized by Google
Original from UNIVERSITY OF MICHIGAN
Generated on 2013-02-14 19:54 GMT / http://hdl.handle.net/2027/mdp.39015049797619
Creative Commons Zero (CC0) / http://www.hathitrust.org/access_use#cc-zero

Jones, W. K.....231
Jopp, Ralph P.....67, 74, 108, 109
Josefson, J. A.....46, 52, 106, 107, 131
Joyce, William H.....217
Jude, Victor N.....67, 82, 108, 109
Judiciary Committee
Senate 106
House 109
Judicial Council 299
Judicial Department 271-301
District Court.272-274, 284-297, 300-301
Divisions 272-275
Justices of the Peace.....275
Map of Districts.....283
Municipal Courts.....274-275, 297-299
Officers since Statehood.....299-301
Probate Court 274
Proposed Reforms 275-277
Supreme Court.....271-282, 299-300
Judicial Districts, Map.....283
Judiciary 412-413
Jungclaus, Walter C.....67, 74, 108, 109
Junior College Board
see State Junior College Board
Justices of the Peace.....275
Juvenile Deliquency,
Correction of 199

Kalina, Harold.....46, 57, 106, 107, 139
Kane, Stanley D...284, 288, 291, 301, 480
Kaner, Sidney E.....284, 292, 293, 301
Karth, Joseph E.....372, 375, 380, 385
Keith, A. M. (Sandy)....47, 64, 156-158, 242, 267, 404
See also Lieutenant Governor
Keldsen, Irving 247
Kennedy, Charles W.....284, 294, 295, 301, 480
Keyes, Leonard.....284, 297, 301, 480
Keyes, Leonard J.....284, 286, 287, 300
King, Stafford.....163-166, 182, 242, 243, 244, 259, 260, 261, 268, 404
See also State Auditor
Kinzer, John J.....67, 81, 108, 109
Kirchner, William G..67, 83, 108, 109, 131
Klaus, Walter K.....67, 73, 108, 109, 132
Knudsen, Eugene P...46, 52, 106, 107, 136
Knudson, Theodore B...284, 288, 289, 301
Knutson, Oscar R...241, 247, 277, 278, 299, 300, 479
Kremer, Columban V.....104
Krenik, George B.....67, 73, 108, 109
Krieger, Harold G...46, 48, 106, 107, 137
Kroehler, Franklin P...46, 50, 106, 107, 136, 138
Kruger, Ray G.....64, 65
Kucera, Robert C.....67, 71, 108, 109, 134, 242

Labor and Industry Department.213-216
Labor Committee, Senate.....106
Labor Conciliator 215-216
La Brosse, Francis (Frenchy)....67, 97, 108, 109, 136, 139
Lake Superior.....12, 13, 19
Land Exchange Commission.....244
Land Use Committee.....244
Langen, Odin.....372, 377, 380, 386
Langley, Clarence G..46, 48, 106, 107, 135
Larson, Lew W.....46, 47, 106, 107, 131
Larson, Norman..46, 63, 106, 107, 136, 137
Latz, Robert (Bob).....67, 87, 108, 109
Laufenburger, Roger A...46, 47, 106, 137
Law Enforcement and Juvenile Delinquency Committee
House 109
Law Examiners Board.....255
Law Library 282
Lawmakers 411
Leahy, George H.....102
Lee, L. J.....67, 100, 108, 109
Legislative Advisory Committee.....131
Legislative Apportionment Acts
1913 145-147
1933 24
1959 .....35, 147-149
Legislative Building Commission....131
Legislative Department.....33-149
Committees.....37-38, 106-109, 130-139
Districts 35, 142-149
Elections 35
Legislative Department—(Cont'd)
Functions and Powers.....33-35
Joint Rules 127-129
Law-making Procedure.....39-45
Members of the Legislature..35-36, 46, 66-67
Officers.....36, 37, 39, 64, 65, 102-105
Organization 36, 37
Records 161
Sessions 38, 39
Territorial 140, 141
See also House of Representatives, Senate
Legislative Manual 161
Legislative Research Committee.130-131
Liberals.....36, 39, 45, 411
Libraries 202
See Law Library
Licenses
Aircraft 179
Antifreeze 181
Auto dealers 161
Banks 187
Barbers 253
Boiler operators 215
Chauffeurs 161
Chiropodists 253
Chiropractors 254
Common Carriers 228
Dentists and Dental Hygienists...254
Detectives 161
Drivers 161
Economic poisons 181
Egg 181
Electricians 254
Employment Agencies 215
Hairdressers 254
Hospitals 208
Hotels and restaurants.....207
Insurance Agents 188
Liquor 218
Masseurs 255
Midwives 255
Motor vehicles 161-162
Nurses 255
Optometrists 256
Osteopaths 256
Physicians 255
Plumbers 207
Produce dealers 181
Real Estate Brokers.....190
School bus drivers.....161
Steamfitters 215
Veterinarians 257
Watchmakers 257
Lieutenant Governor..37, 39, 41, 47, 64, 156-158
Functions 158
Qualifications 157
Term 157
See also Keith, A. M. (Sandy)
Liquor, Taxes 165, 169
Liquor Control Commissioner...217-218
Liquor Control Committee, Senate..106
Liquor Control Department.....217-218
Livestock
Marketing and weighing.....228, 229
Livestock Sanitary Board.....218-219
Local Government.....339-369, 410-411
Local Health Administration....206, 208
Lofvegren, Clifford....46, 53, 106, 107, 130, 134
Logs and Lumber Surveyor General 234-235
Long, Verne E.....67, 77, 108, 109, 136
Lower Court Study Commission.275-276
Lumber Industry 10, 22
Lundberg, Russell 103
Lyons, Earl J.....284, 288, 289, 301

Magnusson, Cyrus E...188, 190, 248, 259, 260, 261
MacGregor, Clark.....372, 375, 380, 385
Mahowald, Robert A.....67, 81, 108, 109, 134, 135, 242
Majority Leaders.....37
Malkerson, Lester A.....308
Mankato State College.....231, 232, 306
Mann, George.....67, 76, 108, 109, 138
Mann, Walter H.....284, 291, 292, 301
Mapping Advisory Board.....244

Digitized by Google
Original from UNIVERSITY OF MICHIGAN
Generated on 2013-02-14 19:54 GMT / http://hdl.handle.net/2027/mdp.39015049797619
Creative Commons Zero (CC0) / http://www.hathitrust.org/access_use#cc-zero

Marketing 180-182, 184
Marshall, James C....209, 210, 243, 244
Maruska, Harveydale..46, 63, 106, 107, 136
Mason, Milton 284, 291, 292, 301
Matz, Max J....64, 65
Mayo, Charles W....308
McCabe, Lawrence E....178
McCarthy, Eugene J...371, 373, 378, 384
McCarthy, John 277, 280
McCarty, Glenn D...46, 56, 106, 107, 130
McDonald, James C....232, 233
McGowan, Martin J., Jr,....67, 79, 108, 109, 135, 139
McGuire, Michael E...46, 50, 106. 107, 134, 136, 212
McKee, John H...46, 63, 106, 107, 139
McKenzie, William B....67, 91, 108, 109
McKinnon, E. D....214
McKnight, Henry T....46, 54, 106, 138
McMillan, Helen E....67, 70, 108, 109
McMullen, Bert 277, 281
McRae, Gordon L....284, 295, 296-297, 301, 480
McRobert, J. B....64, 65
Medical Examiners Board....255
Memorial Parks 328
Mental Health 224
Mental Hospitals 224, 313-315
Merit Award Board....245
Merit System Council....245
Metropolitan and Urban Affairs Committee, House 109
Military Affairs and Civil Defense Committee, Senate 106
Military Affairs Department....219-221
Miller, Charles H...67, 69, 108, 109, 139
Minimum Wages 215
Minne, Nels 231
Minneapolis-St. Paul Metropolitan Airports Commission 245-246
Minneapolis-St. Paul Sanitary District 246-247
Minnesota
Capitols 20, 23
Chronology 18-25
Civil War and Sioux Uprising 21, 22, 25
Founding Pioneers 12-14
Population..13-16, 20, 21, 22, 24, 25, 31
Progress 15-16
State Bird 27, 28
State Flag 4, 26, 29
State Flower 26, 29
State Motto 4, 26
State Seal 26, 29, 161
State Song 27
State Tree 26, 29
Statehood 21
See Congressional Act of Admission
Territory 9-12
Vital Statistics 31
Wars....21, 22, 24, 25
Minnesota Outdoor Recreation Resources Commission 134-135
Mississippi River Parkway Commission 135
Mitchell, C. C...46, 54, 106, 107, 134, 135
Mitchell, Don 105
Moeglein, Chester J...183, 219, 220, 242
Mondale, Walter F....170-174, 182, 242, 243, 244, 247, 250, 268, 404
See also Attorney General
Montague, William K....308
Monuments 331
Moorhead State College....231, 232, 306
Morlock, Henry J....67, 73, 108, 109
Mosier, Leo D....46, 56, 106, 107, 138
Motor Vehicles Committee, House..109
Mourin, Charles F....231
Mueller, August..67, 74, 108, 109, 136, 137
Mulally, Edward D....284, 286, 287, 300
Munger, Willard M....67, 97, 108, 109
Municipal Affairs Committee
Senate 106
House 109
Municipal Commission 247
Municipal Courts....274-275, 297-299
Municipalities 351-369
Murphy, James F....284, 295, 296, 301
Murphy, Leo F...284, 287, 288, 301, 480
Murphy, William P....277, 279, 300
Murray, Frank J....134, 191

Naftalin, Arthur....242, 245, 246, 249
National Guard 220-221
Nelsen, Ancher....371, 374, 380, 385, 484
Nelsen, Roy C....284, 285, 300
Nelson, Harold S..46, 49, 106, 107, 134, 242
Nelson, Howard I....46, 52, 106, 107, 138
Nelson, Martin A....241, 277, 278, 300, 486, 488
Nelson, R. N..67, 96, 108, 109, 135, 137, 250
Neumaier, John J....204, 231
Nevin, John D....184
News Correspondents 430
Newspapers 420-429
Nicholson, Dana....241, 284, 288, 290, 301
Nolan, Mark....284, 292, 293, 301
Nolan, Ray D....192, 194
Noonan, Roy T....199
Nordin, John H., Sr...67, 93, 108, 109, 136
Norgaard, Ralph L....227
Northeastern Minnesota Economic Problems Interim Commission....138
Northwest Ordinance of 1787
History 432-433
Text 434-436
Novak, Edward G...46, 58, 106, 107, 134, 135, 136, 242
Nursing Board 255

O'Brien, William J...67, 90, 108, 109, 134
O'Dea Richard W. (Dick)..67, 92, 108, 109, 136
Odden, Donald C....284, 292, 294, 301
Officials, Fifty States....404
Ogdahl, Harmon T....46, 56, 106, 137
Old Age Assistance....225
Olsenius, Leman 64, 65
Olson, Alec G....372, 376, 380, 385
Olson, A. J....308
Olson, John L....46, 51, 106, 131
Olson, O. Russell..284, 287, 288, 301, 480
Olson, Roland E....64, 65
Olson, Wayne H...191, 212, 229, 239, 243, 244, 248
Optometry Board 256
Organic Act
History 437
Text 438-442
Osteopathic Board 256
Otis, James C....277, 279, 300
Overgaard, Paul P....67, 71, 108, 109

Pardons' Board 247
Parish, Richard J....46, 54, 106, 107, 130
Parks, Clayton....284, 286, 300
Parks, Clifton....46, 58, 106, 107, 132
Parks, State 319-328
Parole Board 221
Patterson, Benjamin....46, 61, 106, 107, 134, 212
Paulson, Harvey N....103
Pearson, Albin S..241, 284, 286, 300, 480, 486, 488
Pederson, Donald E...67, 78, 108, 109, 138
Permanent Committees, Commissions 130-136
Perpich, Rudolph G...46, 62, 106, 107, 138
Petersen, Hjalmar 227, 267, 269
Peterson, Annabelle 64, 65
Peterson, Brynolf 201, 304
Peterson, John H...67, 80, 108, 109, 136
Petrich, Frank J....201, 304
Pharmacy Board 256
Physical Therapist Committee....256
Plant Disease, Prevention of....181, 182
Plunkett, Warren F....284, 287, 288, 301
Podgorski, Anthony (Al).67, 91, 108, 109
Poisons, Control....181
Policy Boards and Commissions..240-251
Pomush, James 213, 214
Popham, Wayne G...46, 55, 106, 107, 137
Popp, Harold R...46, 50, 106, 107, 131, 138
Population....13-16, 20, 21, 22, 24, 25, 31
Municipalities 354-369
See also Census
Post Offices 354-369
Poultry Industry....180, 182, 219

Digitized by Google
Original from UNIVERSITY OF MICHIGAN
Generated on 2013-02-14 19:54 GMT / http://hdl.handle.net/2027/mdp.39015049797619
Creative Commons Zero (CC0) / http://www.hathitrust.org/access_use#cc-zero

Prentis, Roy C.....231
President Pro Tem of Senate.....36, 37, 39, 60, 64
President, United States
Vote for since 1860.....489
Prifrel, Joseph, Jr.....67, 91, 108, 109
Printing, State.....177
Prisons.....197-199, 316, 317
Probate Court.....274
Probation Board.....197, 198
Prout, Clarence.....191, 193
Psychologists Board.....257
Public Buildings Committee, Senate.106
Public Domain Committee, Senate..106
Public Examiners Department..221-222
Public Health Nursing.....208
Public Highways Committee, Senate.107
Public Relief Committee.....131
Public Service Ethics Committees.....135-136
Public School System.....303-307
Public Utilities.....228, 229
Public Welfare Committee, Senate..107
Public Welfare Department.....223-226, 313-316
Publication Board.....247-248

Quie, Albert H.....371, 374, 380, 384
Quigley, Stephen T.....131, 134, 176, 177, 182, 242, 243, 247

Radio Stations.....24, 418-419
Railroad and Warehouse Commission.....226-229
Ramberg, Arthur E.....214
Raskas, Bernard S.....104
Rasmussen, Edward H...67, 73, 108, 109
Rasmussen, Paul A.....226, 227, 269
Reapportionment....*see* Apportionment
Recreation and Water Resources Committee
House.....109
Recreational Reserves.....328-329
Red Wing Training School..198, 317, 318
Reformatories.....197-199, 316-318
Reindal, Oscar B.....64, 65
Relief, General.....225
Renner, Robert G.....67, 97, 108, 109, 130
Rensch, Robert.....284, 286, 300
Representatives
See House of Representatives
Representatives in Congress
From Minnesota.....371-372, 374-377
Since Statehood.....384-386
By State.....379-382
Republican Party.....25, 36, 411
See also Elections
Retirement Boards.....258-262
Retarded Children, Treatment of...224
Revenues, State.....166, 414
Revisor of Statutes.....40, 272, 281-282
Rice, James I.....134, 153
Richardson, A. C.....284, 287, 288, 301
Richie, Richard W....67, 90, 108, 109, 137
Roberts, Edward P.....190, 213, 214
Rochester Youth Vocational Center.....198, 317, 318
Roemer, Arthur C.....235
Rogosheske, W. F...241, 277, 279, 300, 301, 479
Rolloff, C. A.....284, 295, 301, 480
Rolvaag, Karl F.....25, 131, 152-155, 238, 242, 243, 244, 247, 248, 267, 404, 485, 486, 488
See also Governor; Elections
Rose, Arnold M.....67, 88, 108, 109
Rosenbloom, Noah S.....480
Rosenmeier, Gordon..39, 46, 60, 64, 106, 107, 133, 134, 242
Rowan, Joseph R.....196, 197
Ruegemer, E. J.....284, 294, 301
Rules
House.....118-126
Joint House and Senate..127, 128, 129
Senate.....110-117
Rules and Legislative Expense Committee
Senate.....38, 107
Rules Committee
House.....38, 45, 109
Russell, Francis W.....186
Rutter, Loren S.....67, 99, 108, 109, 138

Sabo, Martin O.....67, 89, 109
Safety Standards, Industrial....214, 215
St. Cloud Reformatory.....198, 316-317
St. Cloud State College.....231, 232, 306
St. Croix Forestry Camp....198, 317-318
Salmore, Raphael F...46, 59, 106, 107, 139
Sathre, Harvey B.....67, 70, 108, 109
Sattgast, C. R.....231
Sauk Centre Home School for Girls.....198, 317, 318
Scenic Reserves.....329
Schafer, Ernest E.....67, 75, 108, 109
Schneider, Roberta R.....171
School Funds.....202
Schoonmaker, Edna L.....105
Schultz, Harold W..284, 286, 287, 300, 480
Schulz, Roy F.....67, 72, 108, 109, 134, 242
Schumann, Alfred O.....67, 69, 108, 109
Schumann, Marvin C.....67, 81, 108, 109, 131
Schwarzkopf, Lyall A...67, 85, 108, 109
Scott, Kenneth E.....67, 72, 108, 109, 138
Seal, State.....26, 29, 161
Searle, Rodney N.....67, 71, 108, 109
Secretary of State..2, 3, 5, 27, 45, 159-162
Functions.....161-162
Officials.....160
Qualifications.....161
Term.....161
See also Donovan, Joseph L.
Secretary of the Senate.....64, 65
Securities Division.....189-190
Selnes, E. R.....284, 295, 301
Semi-State Societies.....263-266
Senate.....34, 35, 37
Committees.....37, 38, 106, 107
Employees.....115
Officers.....39, 64, 65
Roster.....46-63
Rules.....110-117
See also Legislative Department
Senators, United States
From Minnesota.....371, 373
Since Statehood.....384
By States.....378
Service and Aid Programs.....224-226
Sewage Disposal.....246-247
Shakopee Reformatory..197, 198, 316, 317
Shannon, James P.....104, 264
Sheran, Robert J.....277, 280, 300, 479
Sherman, Mae.....277, 280, 300
Shovell, William L.....153, 204
Sibley House Association.....266
Silha, Otto A.....308
Sillers, Douglas H.....67, 95, 108, 109
Sinclair, Donald..46, 63, 106, 107, 134, 137, 242
Skaar, Andrew....67, 100, 108, 109, 137
Skeate, John P.....67, 88, 108, 109
Skyberg, Herman F.....308
Slater, Daniel J.....67, 92, 108, 109, 138
Sletten, Luther O...241, 284, 288, 290, 301, 486, 488
Soderholm, Francis O.....64, 65
Soil Conservation Committee....229-230
Solberg, Mirl C.....178
Soldiers' Home Board.....230-231
South Dakota-Minnesota Boundary Waters Commission.....248
Speaker of the House..36, 37, 39, 41, 68
Special Orders.....44
Staffeld, Paul R.....209, 210
Standing Committees.....37
House.....108, 109
Senate.....106, 107
Starkey, Frank T.....203
State and Junior Colleges Committee
House.....109
State Auditor.....163-166, 182
Functions.....164, 165
Officials.....164
Qualifications.....164
Term.....164
See also King, Stafford
State College Board.....231-232, 306

Digitized by Google
Original from UNIVERSITY OF MICHIGAN
Generated on 2013-02-14 19:54 GMT / http://hdl.handle.net/2027/mdp.39015049797619
Creative Commons Zero (CC0) / http://www.hathitrust.org/access_use#cc-zero

State Commission Against Discrimination 232-233
State Guard 220, 221
State Junior College Board....233-234
State Powers 409-410
State Printer 177
State Treasurer 167-169
Functions 169
Officials 168
Qualifications 168
Term 168
See also Bjornson, Val
States 403-415
Autonomy 403
Legislatures 408
Officials 404
Compensation 405
List 404
Meeting Time 408
Terms 404, 408
Stevenson, William E....176, 177
Stillwater State Prison....20, 197, 198, 316, 317
Stone, Ivan....67, 75, 108, 109, 138
Sundet, A. O....46, 48, 106, 107, 137
Supreme Court....271-282, 299-300, 479
Surveyor General of Logs and Lumber 234-235
Swanberg, John H....210
Swanson, Clayton A....209, 210
Swenson, Glen W....46, 54, 106, 107, 132
Sylvestre, J. H....284, 295, 296, 301
Syverson, Mervin 179

Taconite....12, 25, 136, 481
Talbott, Forrest 160
Tallakson, Thomas....284, 288, 290, 301
Tammen, George 103
Tax Appeals Board....248
Tax Interim Commission....139
Taxation Department 235-237
Taxes
Income 235, 236
Inheritance and Gift....235, 236
Iron Ore 237
Liquor 165, 169, 217
Motor Vehicles 161
Petroleum 235, 237
Property....164, 235, 237
Tobacco Products 235, 237
Taxes and Tax Laws Committee
Senate 107, 131
Taxes Committee, House....109, 131
Teachers, Certification 202
Television Stations 418
Telephone Companies
Rate Regulation 228, 229
Temperance and Liquor Control Commission
House 109
Territorial Legislature....140, 141
Thistledew Lake Forestry Camp....198, 317, 318
Thuet, Paul A...46, 50, 106, 107, 134, 135
Timber, State....193, 234, 235
Tomczyk, Edward J...67, 88, 108, 109, 137
Torgerson, Virginia..67, 68, 108, 109, 135
Torrey, H. Y....64, 65
Tourist Trade 184
Towns and Counties Committee
Senate 107
House 109
Townships 353
Trade Marks, Registration....161
Transportation
Rate Regulation 228, 229
Transportation and Communications Committee, Senate 107
Treasurer 167-169
Tree, Minnesota State....26, 29
Trends, State 414-415
Tuberculosis, Control....224, 314
Turnbladh, Will C....196, 197
Twin Cities Metropolitan Planning Commission 249-250

Ukkelberg, Cliff....46, 60, 106, 107, 138
Underhill, J. K....284, 292, 293, 301, 480
Unemployment Compensation..203, 204
Uniform State Laws Commission....250
United States Department of Justice 391-392
United States Attorney....391
Federal Bureau of Investigation..391
United States Marshal....391
United States Court of Appeals...391
United States District Court....391
United States Commissioners....392
United States Government....371-392
Constitution 393-401
National Officials 390
Officials in Minnesota....391-392
University Committee, House....109
University of Minnesota 16, 20, 22, 194, 308-312
Administrative Officers 308
Board of Regents....308
Colleges of the University....309-310
Cultural Activities 311-312
Service and Research....310-311
University of Minnesota Duluth....310
University of Minnesota Morris....310
Upper Mississippi and St. Croix River Improvement Commission..250

Vavoulis, George....242, 245, 246, 249
Vavrosky, Joseph C....102
Vecellio, Raymond B....176, 177
Veterans Affairs Department....237-238
Veterans and Military Affairs Committee, House 109
Veterans Service Building Commission 238
Veterinary Board 257
Villages 352-369
Vocational Education 202
Vocational Rehabilitation 202
Voldness, Perry 171
Volstad, Edward J. (Eddie)..67, 85, 108, 109, 134
Voting Machine Commission....250
Voxland, Roy L....67, 70, 108, 109, 131
Voyageurs 12, 13, 18
Vukelich, Thomas D...39, 46, 62, 106, 107, 136, 138

Walton, Calvin L....204
Walz, Norman J...46, 61, 106, 107, 134
Wanek, Richard E....215
Wangensteen, Ove M....223
Wanvick, Arne C....67, 97, 108, 109
Warnke, Curtis B....67, 79, 108, 109, 138
Watchmaking Board 257
Water Pollution Control Commission 239
Water Resources Board....195, 251
Waysides, State 329-331
Wee, Reuben L....67, 77, 108, 109
Weeks, John A....284, 288, 289, 301, 480
Welfare Department
See Public Welfare Department
Westin, Leslie E....46, 59, 106, 107, 139
Whitaker, Robert A....182, 221, 222
White, Richard H...67, 87, 108, 109, 137
Wilder, Harvey A....67, 101, 108, 109
Willis, Russell K....234
Willow River Forestry Camp 198, 317, 318
Wilson, Byron R....284, 294, 301
Wilson, Duane A....179, 229, 239, 244
Wilson, O. Meredith....308
Wingard, John P....67, 82, 108, 109
Winona State College....231, 232, 306
Wold, Edwin M....67, 93, 108, 109, 138
Wollan, Gordon B....192, 194
Workmen's Compensation....190, 215
World's Fair Interim Commission...139
Wozniak, D. D. (Don)....67, 90, 108, 109, 130, 131, 136, 246
Wright, Donald Orr...46, 56, 106, 107, 131, 134, 136, 139, 212, 267
Wright, F. Gordon..67, 86, 108, 109, 136

Yngve, John A....67, 83, 108, 109, 132
Youth Conservation..193, 197-199, 317-318
Youth Conservation Commission
See Department of Corrections

Zwach, John M....46, 51, 106, 107, 130, 134

Digitized by Google
Original from UNIVERSITY OF MICHIGAN
Generated on 2013-02-14 19:54 GMT / http://hdl.handle.net/2027/mdp.39015049797619
Creative Commons Zero (CC0) / http://www.hathitrust.org/access_use#cc-zero



Digitized by Google
Original from UNIVERSITY OF MICHIGAN
Generated on 2013-02-14 19:54 GMT / http://hdl.handle.net/2027/mdp.39015049797619
Creative Commons Zero (CC0) / http://www.hathitrust.org/access_use#cc-zero



UNIVERSITY OF MICHIGAN
3 9015 04979 7619

Digitized by Google
Original from
UNIVERSITY OF MICHIGAN

Generated on 2013-02-14 19:54 GMT / http://hdl.handle.net/2027/mdp.39015049797619
Creative Commons Zero (CC0) / http://www.hathitrust.org/access_use#cc-zero

Digitized by Google
Original from
UNIVERSITY OF MICHIGAN
Generated on 2013-02-14 19:54 GMT / http://hdl.handle.net/2027/mdp.39015049797619
Creative Commons Zero (CC0) / http://www.hathitrust.org/access_use#cc-zero