This document is made available electronically by the Minnesota Legislative Reference Library
as part of an ongoing digital archiving project. http://www.leg.state.mn.us/lrl/lrl.asp

**Legislative manual / State of Minnesota. 1961**

St. Paul : The State of Minnesota,

http://hdl.handle.net/2027/uc1.b4049245




www.hathitrust.org

**Creative Commons Zero (CC0)**

http://www.hathitrust.org/access_use#cc-zero

This work has been dedicated by the rights holder to the public domain. It is not protected by copyright and may be reproduced and distributed freely without permission.
For details, see the full license deed at http://creativecommons.org/publicdomain/zero/1.0/.

Generated on 2013-02-13 18:39 GMT / http://hdl.handle.net/2027/uc1.b4049245
Creative Commons Zero (CC0) / http://www.hathitrust.org/access_use#cc-zero


Digitized by Google
Original from
UNIVERSITY OF CALIFORNIA

Generated on 2013-02-13 18:39 GMT / http://hdl.handle.net/2027/uc1.b4049245
Creative Commons Zero (CC0) / http://www.hathitrust.org/access_use#cc-zero


LIBRARY
UNIVERSITY OF
CALIFORNIA
DOCUMENTS
DEPT.
Digitized by Google
UNIVERSITY OF CALIFORNIA

Generated on 2013-02-13 18:39 GMT / http://hdl.handle.net/2027/uc1.b4049245
Creative Commons Zero (CC0) / http://www.hathitrust.org/access_use#cc-zero



Digitized by Google
Original from UNIVERSITY OF CALIFORNIA

Generated on 2013-02-13 18:39 GMT / http://hdl.handle.net/2027/uc1.b4049245
Creative Commons Zero (CC0) / http://www.hathitrust.org/access_use#cc-zero



Generated on 2013-02-13 18:39 GMT / http://hdl.handle.net/2027/uc1.b4049245
Creative Commons Zero (CC0) / http://www.hathitrust.org/access_use#cc-zero

Digitized by Google

Original from
UNIVERSITY OF CALIFORNIA

# MINNESOTA LEGISLATIVE MANUAL

*1961 • 1962*

Generated on 2013-02-13 18:39 GMT / http://hdl.handle.net/2027/uc1.b4049245
Creative Commons Zero (CC0) / http://www.hathitrust.org/access_use#cc-zero

Digitized by Google

Original from
UNIVERSITY OF CALIFORNIA

*This manual is dedicated to all Minnesotans*

*who served during the Civil and Indian Wars*

*in recognition of their service to the North Star State*

*and to the nation.*

Generated on 2013-02-13 18:39 GMT / http://hdl.handle.net/2027/uc1.b4049245
Creative Commons Zero (CC0) / http://www.hathitrust.org/access_use#cc-zero

Digitized by Google

Original from
UNIVERSITY OF CALIFORNIA

*State of Minnesota*

# LEGISLATIVE MANUAL 1961-1962

*An official directory and compendium of information of the State of Minnesota*

*Compiled by*
**JOSEPH L. DONOVAN**
*Secretary of State*

*Published by the State of Minnesota at the State Capitol—St. Paul, Minn.*



Digitized by Google
Original from UNIVERSITY OF CALIFORNIA
Generated on 2013-02-13 18:39 GMT / http://hdl.handle.net/2027/uc1.b4049245
Creative Commons Zero (CC0) / http://www.hathitrust.org/access_use#cc-zero




*The State Flag of Minnesota*

Digitized by Google
Original from UNIVERSITY OF CALIFORNIA

# FOREWORD

*This volume of the Legislative Manual continues to tell the story of Minnesota.*

*The Legislative Manual, which has been published annually or biennially since 1860, is the authoritative reference book for our state government. Its facts and figures on the state's history, government, resources, and people will be of use to every citizen who wishes to verify or increase his knowledge of Minnesota's civic affairs.*

*The 1961-62 volume follows generally the pattern of its predecessors in presenting an outline of the functions and agencies of government and a roster of its top-level personnel.*

*It is obvious, however, that every edition of the manual requires thorough revision. This volume is no exception. The description of how the legislative branch of government is organized and how it operates has been revised. A changed format for the description of the various departments of state government was employed in the hope of presenting a greater amount of information and obtaining a greater uniformity in presentation. Finally, an attempt was made to make the biographies of legislators and department heads more uniform in content.*

*It goes without saying that a book of this kind could never have been compiled without the cooperation of a great many individuals and agencies. I gratefully acknowledge my indebtedness to the scores of people inside and outside of state government who so generously offered their help. I wish to give particular thanks to the authors of the three special articles and to Edward A. Howe, who, in his capacity as editor, compiled the manual under my supervision.*

**Joseph L. Donovan**
*Secretary of State*



Digitized by Google
Original from UNIVERSITY OF CALIFORNIA
Generated on 2013-02-13 18:39 GMT / http://hdl.handle.net/2027/uc1.b4049245
Creative Commons Zero (CC0) / http://www.hathitrust.org/access_use#cc-zero

Generated on 2013-02-13 18:39 GMT / http://hdl.handle.net/2027/uc1.b4049245
Creative Commons Zero (CC0) / http://www.hathitrust.org/access_use#cc-zero

Digitized by Google
Original from UNIVERSITY OF CALIFORNIA

# Contents


Chapter 1 *Minnesota – the North Star State* ..... 8

*Special Articles:*
MINNESOTA AND ITS PEOPLE, 9
MINNESOTA, CIVIL WAR AND SIOUX UPRISING, 32

Chapter 2 *Legislative Department* ..... 39

Chapter 3 *Executive Department* ..... 149

Chapter 4 *Judicial Department* ..... 267

Chapter 5 *Education; Institutions; Parks and Forests* 300

Chapter 6 *Counties, Municipalities, Post Offices* ..... 333

Chapter 7 *Federal Government; Constitution* ..... 349

Chapter 8 *Fifty States* ..... 379

Chapter 9 *Miscellaneous* ..... 385

Chapter 10 *Minnesota Constitution; Fundamental Laws* ..... 395

Chapter 11 *Elections* ..... 441

*Special Article:*
POLITICAL PARTIES AND ELECTIONS IN MINNESOTA, 442



Digitized by Google
Original from UNIVERSITY OF CALIFORNIA
Generated on 2013-02-13 18:39 GMT / http://hdl.handle.net/2027/uc1.b4049245
Creative Commons Zero (CC0) / http://www.hathitrust.org/access_use#cc-zero

# *Chapter* 1 Minnesota – the North Star State



*The Root River Valley*

*Contents:*


1. Minnesota and its People
2. Minnesota Chronology
3. The Symbols of Statehood
4. The Minnesota State Song
5. The Minnesota Capitol
6. Vital Statistics about Minnesota
7. Minnesota, Civil War, and Sioux Uprising




Digitized by Google
Original from UNIVERSITY OF CALIFORNIA
Generated on 2013-02-13 18:39 GMT / http://hdl.handle.net/2027/uc1.b4049245
Creative Commons Zero (CC0) / http://www.hathitrust.org/access_use#cc-zero

# Minnesota and Its People

by

James W. Clark, Commissioner
Department of Business Development
State of Minnesota

## *Physiographic Features*

Minnesota is a big state. It is twelfth largest of the fifty and second largest of those east of the Mississippi River. Enclosed within its borders are some 84,068 square miles and 53,803,520 acres. From the tip of the Northwest Angle, protruding into Canada, to the Iowa border its north-south extent is some 405 miles. Its broadest east-west line is one of 350 miles running from the tip of the Arrowhead in Cook County to the Red River of the North on the North Dakota border. It is narrowest along a line of some 180 miles reaching from Wisconsin to the South Dakota border.

Within those 84,068 square miles lies a domain remarkable for variations of topography, soil composition, vegetation, and human adaptation of nature which makes this state remarkable among the many. The mental picture of Minnesota possessed by most of the citizens of the nation is that which originated from the geography texts of another day. Those books illustrated and told of great bonanza farms on which were planted and harvested immense fields of wheat through the use of giant machines. While at one time true of a portion of Minnesota, that of our fertile Red River Valley, it is no longer accurate as to there or to the state as a whole.

Minnesota is now rapidly developing into an economic and social complex much different from an area distinguished by almost total dependence upon agriculture for the economic well being of its people.

It still is true that the fertility of our farm acres constitutes one of the major resources of the state. That fertility is so marked as to place our state in second or third in the nation with regard to the number of acres of good or excellent soil. It was this fertility which brought to us the largest proportion of our early settlers, which constitutes the solid backbone of our economy today, and which promises a stable livelihood for our people in the future.

That fertility had its origin in varied causes. Most dominant was the impact of the glaciers which came down from the north, leveling off many high points of land, and, when receding, depositing from a few inches to many feet of top soil.

Over much of the state the receding glaciers left large bodies of water, much larger and more numerous than the state now has. Vegetation growing and decaying in them resulted in rich black soil being deposited inch by inch over the ages. Not least important was the grass and other plant life which grew on Minnesota's land during the same and subsequent periods. Year after year, roots and stems and leaves took all the gifts which Nature here afforded them and translated them into nutrient soil elements, which gave Minnesotans a giant bank on which they drew large dividends during the first century of their agricultural use of the land.

One of the current problems of greatest importance, one which Minnesotans are just beginning to appreciate as requiring concerted action, is that of conserving that bank account of fertility so that it may provide continued dividends in the future.



Digitized by Google
Original from UNIVERSITY OF CALIFORNIA
Generated on 2013-02-13 18:39 GMT / http://hdl.handle.net/2027/uc1.b4049245
Creative Commons Zero (CC0) / http://www.hathitrust.org/access_use#cc-zero

Not all of Minnesota possesses this fertile soil. In fact, there are northeastern portions of the state which had their top soil stolen by the glaciers for subsequent deposit to the south. Sometimes bare rock protrudes in this area. Sometimes sand and gravel constitute most of the surface of the land.

Nature hates a vacuum. The result has been that, where grass did not grow readily, trees found their place in which to thrive. So it was that many of the early immigrants came not with seed and a plow but with an ax and a peavey. The tall pine which covered better than a third of the state waved an invitation to Paul Bunyan and his crew with the result that from 1835 to 1935 billions of board feet of pine lumber moved out of this region into other parts of the state and nation.

Now, in place of the Norway and White pine trees there are birch and aspen, spruce and fir, willow and jack pine. This seems a loss to the state's subsequent generations. In part it is, and because such is the case reforestation in terms of hundreds of millions of pine seedlings is under way, to replace those trees man has removed. That work has only well begun.

Even as the replanting process has been instituted, large investments of time and money have been made to cause the smaller and faster growing trees, which have grown up among the pine stumps, to serve the use of man. The paper pulp plant has in large degree replaced the great band saw mills of 1900. Wood is ground to fiber, mixed with chemicals, and so reconstituted as to serve multiple applications in an ever changing market. Timber growth continues, as it will for sometime to come, to be the dominant surface feature of northeastern Minnesota.

Applying to both soil and forest and their uses is the availability of water. Minnesota is quite unique among the states in its claim to being a continental divide. Not far from Hibbing, Minnesota, the National Geologic Survey has found a point at which some of the rainwater which falls, flows north to the Hudson Bay and Arctic area, some flows east to the Atlantic via the Great Lakes and St. Lawrence River, and some south to the Mississippi and the Gulf of Mexico.

This location at the headwaters offers both advantages and disadvantages. An advantage is that Minnesota's streams are not so large as to possess the same threat of highly destructive floods as is true of the same waters farther downstream. A disadvantage is that they do not contain sufficient body to furnish the power and carrying capacity which larger rivers do have.

From the point of view of the early explorers and fur traders, these streams with their many liquid fingers stretching over the surface of the land, supplied a virtue of exceeding value. They gave these early travelers a water highway by which nearly all parts of the state could be reached with paddle and canoe. The sportsman and recreation seeker of today rejoice in the streams for quite other reasons. They put them to good use for hunting, fishing, and just a way to use a boat.

With respect to topography, more outstanding than Minnesota's streams are its lakes. They are variously numbered from 10,000 to 22,000. No one knows for sure how many there are because the state is still not completely mapped and one man's definition of what constitutes a lake varies from that of another. There is only one other state in the nation which can truthfully contest Minnesota's dominance in the number of lakes possessed or the proportion or acreage of surface within her borders covered by lake water.

These lakes, particularly dominant in that portion of the state formerly noted for its pine trees, are notable for their clear, cool



Digitized by Google
Original from UNIVERSITY OF CALIFORNIA
Generated on 2013-02-13 18:39 GMT / http://hdl.handle.net/2027/uc1.b4049245
Creative Commons Zero (CC0) / http://www.hathitrust.org/access_use#cc-zero

waters, their sandy beaches, their forest clad shores, and their sportive wild life found on, near, and under their surfaces. Should any ten Minnesotans be asked to identify the outstanding feature of the geography of their state, eight of the ten would quite probably name the lakes as being that feature.

However, Minnesota waters are by no means limited to rivers and lakes. Probably of equal importance are the waters found underground. While the supply varies greatly both as to depth, amount, and quality according to what part of the state is drilled for water, most of Minnesota has, within ready reach of the well driller's tools, good water, cool, clean, and in great quantity. This supply has done much in the past and will do much more in the future to assure the state of healthy people, thriving trade, and expanding industry.

Minnesota's climate is relatively warm in summer, cold in winter, marked by frequent change due to cyclonic storms (not to be confused with tornados) with precipitation varying from about twenty to thirty inches of rainfall a year. Most of the precipitation comes to the state airborne from the Gulf of Mexico. This results in the southeastern portion of the state having considerably heavier rainfall than the northwestern portion.

Minnesota's climate is the cause of more conversation, discussion, and debate than any of its other features. That is because both those living in Minnesota, and those who have only heard of it, have some very interesting ideas concerning that climate. Minnesotans know that the climate is the sum of the weather which takes place from day to day through the course of the years. They have learned that the weather is most changeable from day to day, season to season, and from one year to another. Extremes of temperature can be as much as 35° below zero to 110° above zero in the same year, but such variations probably occur only about once in a century. About the only certainty which applies to Minnesota's weather is that it will be different from what it is now a short time from now, and that over the course of several years the climate will average out to about 14.6° in January in the Twin Cities region and about 74.1° in July in the same area, with annual rainfall in the 24 to 26 inch range.

More remarkable by far than anything the records show about Minnesota's climate is what folks who know little about it have come to believe. Writers of pioneer tales and novelists of vivid imagination have often such a fabric of fancy about Minnesota blizzards as to convince those living in other regions of the land that the earth's coldest area is not at the poles but someplace in northern Minnesota. Geographers know that New York has more snow and Colorado lower temperatures than does Minnesota.

The state's early and continued reputation for extremely low temperatures and brutal winter storms is greatly overexaggerated. Although some of our cities actually vie for the title "Icebox of the Nation," superlatives are probably undeserved in this respect. At any rate, there is evidence to substantiate the fact that a climate so variable as to temperature, snowfall, wind, humidity, and other characteristics brings benefits in the provision of energy, health, and longevity.

Minnesota's mineral wealth is more significant in terms of quantity than variety. Perhaps because we are still lacking a comprehensive and intensive geologic survey, Minnesota is as yet unable to claim any great number of minerals of merchantable value. The state has no precious metals, no coal, no petroleum or natural gas, no salt, sulphur, or other raw material for chemical operations.

What Minnesota does have, however, is an almost unlimited supply of iron, commonly considered civilization's most essential element. When the glaciers scraped off the surface of northern Minne-



Digitized by Google
Original from UNIVERSITY OF CALIFORNIA
Generated on 2013-02-13 18:39 GMT / http://hdl.handle.net/2027/uc1.b4049245
Creative Commons Zero (CC0) / http://www.hathitrust.org/access_use#cc-zero

sota, they uncovered great deposits of iron ore on the Mesabi Range. The extraction of that ore, in terms of billions of tons, has done much more to change the history of the state, nation, and humanity in general, than is commonly appreciated.

Modern civilization is based upon steel. Steel is made through the use of coal, limestone, and various other elements of which iron ore is the most important. Minnesota has only the iron ore, but this it has in almost limitless amount.

Fortunately for the nation, the state's best ore was found just when it was most needed to supply that period of growth, and military necessity, extending from 1880 to the present. Most of the known deposits of the best ore have now moved down the Great Lakes to the steel mills in the eastern United States.

Remaining in the state, however, are unmeasured billions of tons of low grade ores, much of which is termed taconite. The latter is now in the process of being made merchantable through the billion dollar beneficiation plants erected on or near the shores of Lake Superior. Due to many factors such as the discovery of iron ore in other states and nations, tax considerations, market changes, and costs involved in processing the low grade ore, Minnesota no longer dominates the iron ore market to the extent that it once did. Something like forty to fifty per cent of the steel mills' demands are now satisfied by Minnesota ore rather than the seventy per cent of a previous day. However, the capital investment involved, labor employed, and assurance of long continued availability of supply do much to make this low grade ore of future value to the state and nation comparable to the higher grade ore already sold.

In addition to iron ore, the state possesses an even larger volume of sand and gravel, as much peat as is claimed by all the other forty-nine states combined, and unknown quantities of titanium, manganese, anorthosite, and other elements. Most of these require further time and research to make them of significant consequence to Minnesota's people.

## *Founding Pioneers*

The poet has said of those who came first to learn from the Indians who lived here in prehistoric times, "The cowards never started and the weak died on the way." Certainly they possessed qualities of courage and competence to make them truly a highly selective group.

First came the French voyageurs, a happy-hearted, somewhat boisterous, and pretentious people. With indomitable confidence and perseverance they penetrated the wilderness which was, brought metal tools and weapons, new diseases and ruin to the Indians who commonly welcomed them, and established trading posts which later grew into cities long before some of the English colonies on the Atlantic seacoast were even named.

The romance of these French and their half-breed descendants has never been adequately told. They were more heroic by far than the cowboys of the Old West. They made trails where there were none before. They brought tall tales as well as furs to ocean ports in the east. They wrote no books but they guided the missionaries and explorers and engineers who did, and so played a mighty part in opening the state to those who came for purposes other than getting animal skins from which beaver hats could be made. To the extent that any rule existed, they ruled this land from 1680 until the early part of the nineteenth century.



Digitized by Google
Original from UNIVERSITY OF CALIFORNIA
Generated on 2013-02-13 18:39 GMT / http://hdl.handle.net/2027/uc1.b4049245
Creative Commons Zero (CC0) / http://www.hathitrust.org/access_use#cc-zero

Names such as Radisson, La Verendrye, Lac qui Parle, LeSueur, Duluth, Hennepin, and Nicollet are only a few of the many which sprinkle the early pages of Minnesota history during this period of French dominance. While it is true they destroyed a great many fur bearing animals which have never been fully replaced, they left much behind them of permanent value.



*Fort Snelling – 1846*



*Voyageurs crossing Lake Superior*

No land as rich in romance, in surface values, and in natural resources as Minnesota's was reported to be by the fur traders and early explorers could be left undeveloped indefinitely. Beginning with the establishment of Minnesota as a territory in 1847, as a state in 1858, and with the passage of the federal Homestead Act in 1862 a new and giant influx of people was noted.

The wave of people on the march consisted of three major types. The first, and largest in number, were the farmers from the states to the east, and in increasing degree from the countries of northern Europe, particularly Germany and the Scandinavian nations. Second, there were the lumberjacks who came from Maine, Michigan, and Wisconsin to harvest our pine. Third, there were the "Yankee Traders," the newspaper editors, lawyers, doctors, artisans, and storekeepers who came to serve the interests of the farmers and woodsmen.

The farmers tended to settle in southern and western Minnesota. The wood cutters went to the pine lands in the northeastern half of the state. The tradesmen and those in the professions went wherever their services were called for. Wherever they went, those who came here to help create a state out of what was a wilderness area found reason to write back to the folks living in their former homes and thereby do a good job of recruiting.

By reputation, Minnesota is not only a land of snow and cold but also of the Swedish. It is an undeserved reputation in both cases. Our immigrants did include uncounted numbers of people of Swedish descent, but also almost as many Norwegians, and a large number of Danes. There were however, more Germans than any other single nationality and, not entirely lost in the mass, there was a liberal sprinkling of Irish, English, Welsh, Belgians, Icelanders, and perhaps a score of other nationalities. In the last half of the nineteenth century Minnesota became one of the most, if not the most, cosmopolitan of all the states.



Digitized by Google
Original from UNIVERSITY OF CALIFORNIA
Generated on 2013-02-13 18:39 GMT / http://hdl.handle.net/2027/uc1.b4049245
Creative Commons Zero (CC0) / http://www.hathitrust.org/access_use#cc-zero

They were all welcomed, even to the extent that the vote was given to some who had not completed their applications for United States citizenship. While those who tilled the land showed a stronger inclination to stay put than did the other two types previously referred to, the common characteristic of all three was that of patient and persistent industry. As a group they realized that what they found here gave them reason to believe that, for them, they had reached their Shangri La. Here they found no gold but they did find other natural resources of such abundance and quality as to cause them not only to stay but to apply with diligence and fervor their very considerable talents to the creation of homes, business enterprises, and government institutions.

They and their descendants have given of themselves more than they have taken from this land. The sturdy energy of the Germans, the love of learning of the Scandinavians, the laughter of the Irish, the song of the Welsh, the shrewdness of the English, and the driving force of the Yankees have combined to make of the Minnesota melting pot a cauldron of purpose and progress.

Those who constitute the make-up of Minnesota's present population show by the names of their communities, as well as by their own family names, the background from which they came. Names of municipalities such as Askov, Finland, Halstad, Hanska, Karlstad, Lindstrom, Mora, Oslo, and Upsala bespeak of Scandinavia, as Hamburg, New Germany, New Ulm, and Pierz do of Germany. Grand Marais, Duluth, LaCrescent, Laporte, Roseau, St. Cloud, St. Peter, and our capital city of St. Paul testify to the French influence as Bemidji, Biwabik, Calumet, Mahtomedi, Shakopee, Sleepy Eye, Wabasha, and Winona evidence the Indian tradition.

Minnesota takes pride in this inheritance knowing that the amalgam of nationalities represents an element of strength just as other metals added to iron and copper and gold give quality to the pure metal no matter how worthy the pure metal is in itself.

**Minnesota's Economy**

The pictures of Minnesota which adorned the pages of the school geography texts of an earlier generation no longer give a true representation of Minnesota today. Those pictures were of puffing steam tractors pulling a gang of a dozen plows through the stubble of giant wheat fields.

While agriculture rates high in Minnesota industry, most of our people live and work, not on farms but in cities of various size. Nearly one half of our people live in the urbanized area of the Twin Cities. Here 1,513,023 of our 3,413,864 citizens, according to the 1960 census, make their homes and win their daily bread, usually in employment not directly associated with agriculture. Cities of 2,500 or more, not in the immediate Twin City region, contain some 609,543 residents. Our rural population is still considerable, 1,291,298, but only a declining fraction of these actually farm the land. Many of them live in municipalities of less than 2,500 where one of the principal functions is that of servicing the interests and needs of farm families.

Changing times and their effects on the occupation of Minnesota's wage earners is shown in the employment figures. These reveal that approximately 1,200,000 are in our labor force with 22,000 in manufacturing, 49,000 in construction (for the state is growing rapidly in a physical sense), 16,000 in mining and quarrying, 25,000 in public utilities, 54,000 in transportation, 238,000 in trade, 27,000 in finance and real estate, 122,000 in service industries, and 147,000 in government. Those numbered in farming are only 200,000. Recent trends indicate fairly



Digitized by Google
Original from UNIVERSITY OF CALIFORNIA
Generated on 2013-02-13 18:39 GMT / http://hdl.handle.net/2027/uc1.b4049245
Creative Commons Zero (CC0) / http://www.hathitrust.org/access_use#cc-zero

rapid increase in those engaged in trades, services, and manufacturing and continued decrease among those farm oriented.

The impact of the transfer of emphasis on other than agricultural activity is represented by other census figures. The value added by industry totals some $2 billion a year while cash farm receipts are over a half a billion dollars less, at 1.4 billion dollars.

It must not be concluded that agriculture is becoming of relatively little importance to our people. Chief among the products of industry are those such as meat, butter, canned, frozen, and otherwise processed vegetables, and scores of other items which owe their origin to Minnesota's fertile acres.

The state ranks fifth among the fifty in the value of her agricultural products, and is at or near the top in the production of foods as varied as honey, cheese, flax, milk, corn, soybeans, oats, peas and several other items. In fact, Minnesota ranks first in the nation in butter production, first in dry milk, second in milk, and fourth in cheese. Many feel that the turkey, in which the state leads all others, would make a better representative state bird than does the loon.

Other than processed foods, our manufacturing plants operate extensively in the production of machinery of various types, particularly of agricultural application, and in scientific instruments, printing and publishing, beer, electrical machinery, and plastics. The Twin City area was first known for the lumber which came from the saw mills, then for flour, and is now taking high and rising rank in the field of electronics, presently ranking fourth in the nation.

There would appear to be a clear cut pattern in process with respect to the economic trends of the state. That pattern involves fewer but larger and more productive and valuable farms, the increasing size of our cities, more in the way of service trades and professions, which supply their benefits to farm and city folk alike, and the processing of goods for the markets of the nation. In this processing, there is emphasis on and expansion in those end products which, such as electronic and plastic goods, call for and provide a high proportion of labor investment in contrast with the value of the raw material and with the weight and size of the end product being low in relation to its market price. By concentrating in these fields it is possible to supply remunerative employment to the well educated, stable, and healthy folk who make up our labor force, and whose superiority in these respects make it possible to meet the competition of other areas located closer to the larger centers of population.

The ability of Minnesota's labor and management to compete in highly finished and complicated equipment has only recently been discovered. In the last fifteen years massive progress has been recorded. The billions of dollars now being invested in such types of enterprise is the result of many factors. Not least among these is the conscious effort being made by hundreds of the state's small communities to engage in effective self-help programs of an economic nature. Just as they at one time extended themselves to invite the best of farm folks to settle on their vacant acres, they now establish business development corporations to foster the growth of community industrial enterprise.

## *The Forward March of Minnesota*

The social and economic well being of Minnesota's people, which has been reflected in previous pages, has originated from many causes, some of which, such as the state's natural resources and the character and competence of its people, have been briefly noted. Not to be over-



Digitized by Google
Original from UNIVERSITY OF CALIFORNIA
Generated on 2013-02-13 18:39 GMT / http://hdl.handle.net/2027/uc1.b4049245
Creative Commons Zero (CC0) / http://www.hathitrust.org/access_use#cc-zero

looked is the influence of Minnesota's educational institutions which have served as stimulants to that progress.

When our pioneer forefathers came to the state they lived in homes made of logs or of blocks of sod cut from the tough prairie turf. Money was hard to come by, for taxes or any other application. One expense they authorized at the earliest possible date. That was a frame school house which could be used as church, town hall, and social center as well as the seat of learning.

In the century since these small rectangular schools began to dot the landscape of the new state, startling advancements have been made. Each succeeding generation has resolved that it both must and would, supply to the generation following a better education than they had themselves received. It has not been easy to maintain that resolution. Sometimes incomes have decreased, disaster of some nature has struck, and educational costs have risen to what have seemed prohibitive heights. Through it all, a consistent policy of providing Minnesota youth with the tools of learning required to make them competitive wage earners and intelligent citizens has been maintained.

As a result, nearly every Minnesotan, young or not so young, now has within his reach and grasp, primary, secondary, and higher education. He can fit himself, if he will, for what he wishes to do and is capable of doing, regardless of the the nature of his interests and aptitudes. If he lives in the country, a motor bus takes him to high school. Should he wish to operate a resort, become a doctor, learn to be an artist, print a newspaper, specialize in electronics or ballistics or nearly any other means of usefully applying his talents, there is an institution or course of study provided for him. He may have to pay part of the cost of that education but it is made available to him by private schools or by tax-supported public schools.

The University of Minnesota is regarded as one of the better institutions of its kind in the nation as it certainly is one of the largest, ranking second among the state universities. Private colleges, considerable in number, are of equal value to our youth. The biggest, newest, and most used buildings in most of our villages and cities are the schools which our primary and teenage boys and girls attend. Those schools, and the youth attending them, represent the hope and faith of Minnesotans in themselves and their land.

One of the recent developments noted in Minnesota has been the purposeful and planned efforts, on a community level, to provide an opportunity for these young people to continue to live in their home area should they wish to do so. They cannot continue to live there or in any part of Minnesota if there are not enough jobs. As has been previously noted, the realization of community responsibility has moved hundreds of our municipalities to set up business development corporations in which much volunteer time and effort and some money is invested in the encouragement of industrial or other type of economic growth.

Perhaps the most distinctive feature of Minnesota life today is the extent and degree to which those living in the state enjoy the out-of-doors. More fishing licenses, well over a million a year, are sold in Minnesota than in any other state. In proportion to population, Minnesotans own the most boats. The Friday afternoon, and Saturday morning exodus from the state's cities suggests a mass migration. While commercial forms of recreation such as major league baseball and football, bowling and other forms of organized sport have participation at least equal to that found elsewhere, the unorganized enjoyment of outdoor life in fishing, swimming, skating, boating, picnicking, hunting, and hiking definitely marks Minnesotans apart.



Digitized by Google
Original from UNIVERSITY OF CALIFORNIA
Generated on 2013-02-13 18:39 GMT / http://hdl.handle.net/2027/uc1.b4049245
Creative Commons Zero (CC0) / http://www.hathitrust.org/access_use#cc-zero

This delight in Nature's gifts is by no means limited to summer days. Warmer clothes, heated cars, winter fish houses, and the ever present hockey rink combine to make Minnesota winters something millions of people look forward to, not with dread, but with happy anticipation. This twelve months of enjoying the stimulation of changing seasons, and the wholesome companionship of sharing lakes and forests, snow and ice, grass and bright flowers, pure water and fresh air does much to explain why Minnesota folk live longer and are healthier to a measurable degree than are the general run of those of the nation.

Pride of home and family, of locality and state, are natural and proper attributes of all Americans. Certainly that pride is felt by those who live in Minnesota. Cars carrying license plates bearing the inscription "Land of 10,000 Lakes" also carry people who are inclined to boast a bit about their North Star State. They believe they are justified in their claim that their forefathers built a great and growing commonwealth out of the beautiful and fertile wilderness they found here. They enjoy all that Nature and those forefathers have provided them. Most of all, they look forward to the future in full faith and confidence that the fruitfulness of their land, and competence of their minds and bodies, and their capacity and inclination to work together will provide those who follow them with a stronger, richer, and better Minnesota.



*Electronics research engineer is testing electrical circuits in one of the "logic" panels of a new miniaturized "brain" being developed at a Minneapolis company's aeronautical division for use in missile and aircraft guidance systems.*



Digitized by Google
Original from UNIVERSITY OF CALIFORNIA
Generated on 2013-02-13 18:39 GMT / http://hdl.handle.net/2027/uc1.b4049245
Creative Commons Zero (CC0) / http://www.hathitrust.org/access_use#cc-zero

# Minnesota Chronology



*Duluth at the head of the lakes – 1679*

1654—Radisson and Groseilliers, French traders, made an expedition into the West, reaching the Wisconsin region and possibly the Minnesota country.

1679—July 2, Daniel Greysolon DuLhut (Duluth) held a council with the Sioux on the shore of Mille Lacs. DuLhut, in July, 1680, by way of the St. Croix River, reached the Mississippi and met Father Louis Hennepin.

1680—Father Hennepin, after being held captive in a village of the Mille Lacs Sioux, discovered the Falls of St. Anthony, which he named for his patron saint.

1689—May 8, Nicolas Perrot, at his Fort St. Antoine, on the Wisconsin shore of Lake Pepin, laid formal claim to the surrounding country for France. He also built a fort on the Minnesota shore of this lake, near its outlet.

1695—Pierre Charles Le Sueur built a fort or trading post on Isle Pelee, now Prairie Island, above Lake Pepin.

1700—Le Sueur established Fort L'Huillier, on the Blue Earth River near the mouth of the Le Sueur.

1727—The French established Fort Beauharnois near the site of Frontenac on Lake Pepin, with the Sieur de La Perriere as commander.

1731—Pierre de Varennes La Vérendrye established on the present north boundary of Minnesota two trading posts, Fort St. Pierre, near the mouth of Rainy Lake, and Fort St. Charles, on Lake of the Woods, within the present area of Minnesota.

1736—June 6, the eldest son of La Verendrye, Father Aulneau, and nineteen French voyageurs were massacred by a war party of Sioux on an island in Lake of the Woods.



Digitized by Google
Original from UNIVERSITY OF CALIFORNIA
Generated on 2013-02-13 18:39 GMT / http://hdl.handle.net/2027/uc1.b4049245
Creative Commons Zero (CC0) / http://www.hathitrust.org/access_use#cc-zero

1740—The Chippewa won the most decisive battle in the war with the Sioux at the great Sioux village of Kathio on the western shore of Mille Lacs. The Sioux were eventually driven west onto the Great Plains by the Chippewa.

1750—Joseph Marin and his son started the last French post on the upper Mississippi. It was on Lake Pepin near the present site of Frontenac.

1763—By the Treaty of Versailles, France ceded the part of Minnesota east of the Mississippi to England, the country west of the river having been ceded to Spain the previous year.

1766—Englishman Jonathan Carver visited the Falls of St. Anthony and the Minnesota River.

1784—The Northwest Company started extensive fur-trading operations in the Minnesota country with headquarters at Grand Portage.

1797—David Thompson, a trader for the Northwest Company, mapped the Minnesota Area.

1800—May 7, Minnesota east of the Mississippi became part of Indiana as a result of the division of Ohio.

1803—April 30, Minnesota west of the Mississippi, for the preceding forty years in possession of Spain as a part of Louisiana, was ceded to the United States by Napoleon Bonaparte, who had just obtained it from Spain.

1805—Lieutenant Z. M. Pike visited Minnesota to establish government relations here.

1809—Minnesota east of the Mississippi became part of Illinois Territory.



*Grand Portage on Lake Superior — 1815*

1812—The Sioux, Chippewa, and Winnebago, under the leadership of hostile traders, joined the British during the war. The Red River colony was established by Lord Selkirk. June 4, Minnesota west of the Mississippi was included in Missouri Territory.

1817—The American Fur Company, under the leadership of John Jacob Astor, began trading operations in the Minnesota country.

1819—Minnesota east of the Mississippi became a part of Crawford County, Michigan. Fort St. Anthony (renamed Fort Snelling in 1825) was established, beginning as a post at Mendota under the command of Colonel Henry Leavenworth. Major L. Taliaferro was appointed Indian agent at the new post.

1820—The cornerstone of Fort St. Anthony was laid September 10. Governor Cass visited Minnesota and made a treaty of peace



Digitized by Google
Original from UNIVERSITY OF CALIFORNIA
Generated on 2013-02-13 18:39 GMT / http://hdl.handle.net/2027/uc1.b4049245
Creative Commons Zero (CC0) / http://www.hathitrust.org/access_use#cc-zero

between the Sioux and Chippewa at Fort St. Anthony. Colonel Josiah Snelling took command of the fort on August 1.

1823—The first steamboat arrived at Fort Snelling on May 10. Major Stephen H. Long explored the Minnesota River, the Red River Valley, and the northern frontier. Giacomo C. Beltrami explored the region near the source of the Mississippi.

1825—The dividing line between the Chippewa and Sioux was agreed upon at Prairie du Chien.

1826—A great flood on the Red River forced part of the Selkirk colony to move to Fort Snelling.

1832—Henry R. Schoolcraft discovered the source of the Mississippi and named it Lake Itasca. It had been known earlier to Indians and traders as Elk Lake.

1834—Minnesota west of the Mississippi was attached to Michigan.

1836—The territory of Wisconsin was organized, embracing the whole area of Minnesota. Joseph N. Nicollet began his explorations in Minnesota.

1837—Governor Dodge of Wisconsin made a treaty at Fort Snelling with the Chippewa, by which they ceded all their pine lands on the St. Croix and its tributaries. A treaty was also signed at Washington, D. C. with representatives of the Sioux for their lands east of the Mississippi. These treaties led the way to the first settlements within the area of Minnesota.

1838—Franklin Steele established a claim at the Falls of St. Anthony Pierre Parrant built a shanty and settled on the present site of St. Paul, then called "Pig's Eye."

1841—The "Chapel of St. Paul" was built and consecrated, giving the name to the future capital of the State.

1848—May 29, Wisconsin was admitted to the Union, leaving the area of Minnesota east of the Mississippi without a government. August 26, the "Stillwater convention" took measures for a separate territorial organization, and asked that the new territory be named Minnesota. October 30, H. H. Sibley was elected delegate to Congress.

1849—The bill organizing Minnesota Territory passed March 3. Territorial officers were appointed March 19. Governor Ramsey proclaimed the Territory organized June 1. The first territorial legislature assembled September 3. The Minnesota Historical Society was organized November 15.

1850—Commercial steamboating was inaugurated on the Minnesota river. Population of Minnesota, 6,077.

1851—Locations for the capitol, university and penitentiary were at St. Paul, St. Anthony and Stillwater. By the treaties of Traverse des Sioux and Mendota, in July and August, the territory west of the Mississippi was open to settlers.

1852—The first county agricultural society in Minnesota was formed in Benton County. In the 1850s a number of such organizations were established to encourage the importation of blooded stock and the introduction of choice seeds, grains and fruit trees into the territory.

1853—W. A. Gorman was appointed governor. The first capitol building was completed and construction of Fort Ridgley begun.

1854—The Rock Island Railroad, the first road to the Mississippi River, was opened. Commercial flour milling began with the estab-



Digitized by Google
Original from UNIVERSITY OF CALIFORNIA
Generated on 2013-02-13 18:39 GMT / http://hdl.handle.net/2027/uc1.b4049245
Creative Commons Zero (CC0) / http://www.hathitrust.org/access_use#cc-zero



BRING OUT THE BIG GUN

GLORIOUS NEWS!!

MINNESOTA A STATE!!!

100 GUNS FIRED AT WINONA:

GENERAL REJOICING,

*Winona newspaper announces statehood — 1858*

lishment of the "Minnesota" mill on Hennepin Island. Large scale immigration began. The real estate boom commenced.

1855—On January 23 a suspension bridge between Minneapolis and St. Anthony, the first bridge to span the main channel of the Mississippi River anywhere along its length, was officially opened.

1857—The Minnesota Enabling act was passed by Congress February 26. Governor Samuel Medary (appointed by President James Buchanan) arrived April 22. The legislature passed a bill to remove the capital to St. Peter, but failed to accomplish the object. The constitutional convention assembled July 13. Real estate speculation reached its height, and was checked by the financial panic of August 27. The constitution was adopted and state officers elected on October 3. Population of Minnesota, 150,037

1858—A five million dollar loan for railroads was authorized by the legislature and ratified by a vote of the people. Minnesota was admitted to the Union on May 11 and state officers were sworn in May 24.

1859—Hard times continued. Work on the land grant railroads ceased as the five million dollar loan scheme collapsed. Wheat was exported from Minnesota for the first time.

1860—Population of Minnesota, 172,023.

1861—Fort Sumter was fired upon April 12, and the Civil War began. On April 13, President Lincoln called for 75,000 volunteers to serve three months. Ramsey telegraphed Lt. Gov. Ignatius Donnelly in St. Paul to call for volunteers. That night the St. Paul Pioneer Guards met and Josias R. King was the first to sign up. This gave him claim to being the first volunteer in the U. S. service in the Civil War. Governor Alexander Ramsey offered President Lincoln a thousand men on April 14, giving Minnesota the distinction of being the first state to offer troops. The first Minnesota regiment left Fort Snelling on June 22.

1862—On July 2, the first railroad in Minnesota opened between St. Paul and Minneapolis. During August and September the Sioux attacked several settlements. A military commission tried 321 Indians for murder, rape, etc., and 303 were condemned to die, and on December 26, thirty-eight Indians were hanged at Mankato.

1863—July 3, Little Crow, leader in the Sioux War, was killed. General Sibley led an expedition to the Missouri river to suppress the Sioux.



Digitized by Google
Original from UNIVERSITY OF CALIFORNIA
Generated on 2013-02-13 18:39 GMT / http://hdl.handle.net/2027/uc1.b4049245
Creative Commons Zero (CC0) / http://www.hathitrust.org/access_use#cc-zero



*Breaking a log jam — 1865*

1865—The Civil War ended. Minnesota regiments returned and were disbanded. Minnesota troops in the Civil and Indian wars totaled 21,982 men. Units included 11 infantry regiments, a regiment of mounted rangers, a cavalry regiment, two battalions of cavalry, a regiment of heavy artillery, three batteries of light artillery, two companies of sharpshooters and a few miscellaneous groups. Population of Minnesota, 250,099.

1866—This was a period of rapid railroad building, heavy immigration, real estate inflation, and "good times." The White Earth Indian Reservation was established. The State University opened with William W. Folwell as its first president. In 1867 Oliver H. Kelley of Elk River founded the National Grange.

1870—Edmond N. LaCroix perfected the middlings purifier for flour. His invention greatly encouraged the agricultural development of Minnesota, the Dakotas and western Canada.



Digitized by Google
Original from UNIVERSITY OF CALIFORNIA
Generated on 2013-02-13 18:39 GMT / http://hdl.handle.net/2027/uc1.b4049245
Creative Commons Zero (CC0) / http://www.hathitrust.org/access_use#cc-zero

1876—On September 7, the James and Younger gang attempted to rob the Northfield bank.

1877—The Legislative Amendment was adopted providing for biennial sessions.

1881—March 1, the state capitol burned. Within the next two years the second capitol, on the same site, was built, and occupied by the legislature January, 1883.

1884—The first iron ore was shipped from Vermillion Range.

1887—The South St. Paul Livestock Market opened on September 30.

1890—Iron ore was discovered on the Mesabi Range by the Merritt Brothers.

1892—The first iron ore was shipped from the Mesabi Range.

1893—The legislature authorized the appointment of a capitol commission to select a site for a new capitol, and provided a tax of two-tenths of a mill for ten years to pay for the site and the erection of a building. A great financial crisis caused many bank and business failures.

1894—Forest fires started September 1 near Hinckley, carrying death and destruction over nearly four hundred square miles and destroying Hinckley and Sandstone.

1895—The Minnesota Legislature passed a child labor law.

1896—Three-fourths of the Red Lake Indian reservation was opened for settlement.

1898—The cornerstone of the new capitol was laid on July 27. Minnesota supplied four regiments for service in the Spanish War, being the first state, on May 7, to respond to the President's call. On October 3 the Pillager band of Chippewa attacked United States troops near Sugar Point, Leech Lake.

1899—John Lind was elected governor.

1903—The tide of immigration into Minnesota swelled, particularly in the northern and western sections. The Minneapolis Symphony Orchestra gave its first concert.

1909—Superior National Forest was established by proclamation by President Theodore Roosevelt.

1910—Spooner and Baudette were almost entirely wiped out by forest fires.

1911—The legislature ratified the proposed amendment to the United States constitution for election of U. S. senators by popular vote.

1912—The legislature in special session enacted a new primary election law and "corrupt practices" act.

1913—Minnesota became the first state to adopt a nonpartisan system of electing its legislators. The Dunn Good Roads Law was enacted, calling for a compulsory one mill road tax.

1915—In November, the last bonds of indebtedness of the state resulting from the five million loan bill for railroad building, enacted in 1858, readjusted by legislation in 1881, were paid and burned. The Mayo Foundation for Medical Education and Research was incorporated. The Minneapolis Art Institute opened.

1916—In February, iron and steel manufacture and production of Portland cement, each on a very large scale, were begun at Duluth.



Digitized by Google
Original from UNIVERSITY OF CALIFORNIA
Generated on 2013-02-13 18:39 GMT / http://hdl.handle.net/2027/uc1.b4049245
Creative Commons Zero (CC0) / http://www.hathitrust.org/access_use#cc-zero

1917—April 6, the United States entered World War I. During 19 months until the war closed, Minnesota gave 107,902 men in the army service, and 15,423 in the navy, the marine corps and coast guard, an aggregate of 123,325 troops.

1918—October 12-13, forest fires spread over large areas in Carlton County and the southern part of St. Louis County, inflicting a loss of 432 lives.

1920—Population of Minnesota, 2,387,125. The Babcock Good Roads Amendment establishing the trunk highway system was adopted.

1922—The first radio station in Minnesota began broadcasting. Its call letters were WLAG. It later became WCCO.

1925—The state government was reorganized.

1930—Population of Minnesota, 2,563,953. Frank B. Kellogg of St Paul was awarded the Nobel Peace Prize for his work on the Kellogg-Briand Peace Pact to outlaw war, signed at Paris on August 27.

1931—Sinclair Lewis of Sauk Center was awarded the Nobel Prize in literature. Floyd B. Olson was elected as the first Farmer-Labor governor of Minnesota.

1932—Minnesota's nine representatives to the 73rd Congress were elected at large.

1933—The legislature passed a new apportionment act dividing the state into nine Congressional districts.

1934—Extensive federal and state aid projects were started to provide for the large numbers of unemployed.

1936—The Old Age Assistance Act became effective March 1.

1937—The Pipestone National Monument was established to protect the Indians' sacred quarry near Pipestone.

1940—Population of Minnesota, 2,792,300.

1941—The Minnesota National Guard and the Naval Reserve were ordered to duty with the armed forces.

1942—Co. A of the 194th Tank Battalion, of Brainerd, was lost in the fall of Corregidor.

1943—The legislature passed an act giving the governor wartime emergency powers over the military, civil and industrial resources of the state. Minnesota mines produced 83,960,822 tons of iron ore, the largest amount in their history.

1944—A special session of the legislature made provision for Minnesotans in the armed forces to vote. The Democratic party and Farmer-Labor party merged to form the Democratic-Farmer-Labor party.

1946—The value of Minnesota's crop production reached a high of $683,000,000.

1947—The legislature passed a Youth Conservation Act providing for methods of treatment, training and education of young persons with a view toward prevention of delinquency and crime, and created a Youth Conservation Commission.

1948—An amendment to the state constitution permitting a bonus for World War II veterans was adopted. The state produced a record 13,500,000 tons of grain crops.



Digitized by Google
Original from UNIVERSITY OF CALIFORNIA
Generated on 2013-02-13 18:39 GMT / http://hdl.handle.net/2027/uc1.b4049245
Creative Commons Zero (CC0) / http://www.hathitrust.org/access_use#cc-zero

1948—The dollar value of Minnesota's manufactured products exceeded cash farm receipts for the first time in the state's history.

1950—Population of Minnesota, 2,982,483.

1951—Iron ore shipments from northern Minnesota mines hit a record 79,968,689 long tons, 82% of the nation's total output. The legislature passed a bill outlawing strikes by municipal, county and state employees.

1954—The Democratic-Farmer-Labor party won seven of eight state offices at the general election for its first major victory.

1955—Governor Freeman proposed the first major reorganization of state government in sixteen years, but because of a technical error in the bill, the measure failed to become a law.

1956—Albert Woolson, last surviving Union soldier of the Civil War, died at Duluth on August 2 at the age of 109. The Reserve Mining Company's E. W. Davis Works at Silver Bay was dedicated on September 13, inaugurating large-scale production of taconite in Minnesota.

1958—A year long centennial celebration was held in observance of the one hundredth anniversary of Minnesota's admission to the Union as the thirty-second state on May 11, 1858. Grand Portage National Monument was established to protect one of the nation's foremost inland centers of eighteenth and early nineteenth century fur trading. This gave Minnesota its second national monument.

1959—The St. Lawrence Seaway was opened, making Duluth a world port accessible to ocean-going vessels from anywhere in the world.

1960—Population of Minnesota, 3,413,864. Old Fort Snelling was designated by the national park service as a national historic landmark.

1961—Beginning of the four year state (and national) observance of the Civil War Centennial, 1961-1965. The state centennial observance of the Sioux Uprising scheduled for 1962.



Digitized by Google
Original from UNIVERSITY OF CALIFORNIA
Generated on 2013-02-13 18:39 GMT / http://hdl.handle.net/2027/uc1.b4049245
Creative Commons Zero (CC0) / http://www.hathitrust.org/access_use#cc-zero






Photo by
Harvey L. Gunderson



Photo by
Walter H. Wettschreck

Digitized by Google

Original from
UNIVERSITY OF CALIFORNIA

Generated on 2013-02-13 18:39 GMT / http://hdl.handle.net/2027/uc1.b4049245
Creative Commons Zero (CC0) / http://www.hathitrust.org/access_use#cc-zero

# Symbols of Statehood

## *Minnesota State Flag*

The new Minnesota state flag was adopted by act of the 1957 legislature, replacing the old state flag which was adopted in 1893. The design on the old flag, though beautiful and artistic, was too expensive to reproduce by modern manufacturing methods.

The new flag retains the basic symbol of the 1893 flag — the state seal. Nineteen stars, which symbolized the fact that Minnesota was the nineteenth state to be admitted to the union after the original thirteen, were outside the center emblem on the 1893 flag. They are now included within the center emblem. The uppermost star is the largest and represents the north star state.

## *Minnesota State Flower*

Cypripedium Reginae, meaning the shoe of Venus, the queen, is the botanical name for Minnesota's state flower. Its common names are pink and white lady's-slipper and showy lady's-slipper.

In Minnesota the pink and white lady's-slipper grows best in the damp shady places provided by tamarack and spruce marshes. It cannot grow without the presence of a tiny fungus which helps the flower's roots get food from the soil. The plant grows so slowly it takes from ten to twenty years before it is old enough to bear blossoms. If it reaches full growth, from two to three feet tall, it may live to be fifty years old.

The pink and white lady's-slipper has become one of the state's rarest flowers, because the plant does not reproduce easily.

## *Minnesota State Tree*

The Red Pine, more commonly known as the Norway Pine, a majestic evergreen, was adopted as the official state tree by act of the legislature in 1953 to symbolize Minnesota's history, background and physical characteristics.

The mature Norway Pine is easy to recognize. The lower two-thirds of its 60- to 140-foot straight trunk is bare of branches. On the upper third the branches grow straight out from the trunk, and form a cone-shaped crown to the tree. The brownish red bark of the tree accounts for the origin of one of its names, the Red Pine.

The tree is free from disease and insect attack and it is long-lived, often living up to 300 years. The Norway Pine has been planted extensively under the Minnesota reforestation program.

## *Minnesota State Seal*

The Great Seal of the State of Minnesota is placed on all official state documents. Its design is similar to the design of the territorial seal which was used from 1849 until the adoption of a state seal in 1858. The picture on the seal is apparently a scene near St. Anthony Falls. A white man is plowing in the foreground while an Indian is riding into the sunset in the background. Henry H. Sibley, the first governor of Minnesota, is credited with selecting the motto which appears on the seal, "L'Etoile du Nord," which translated is "The North Star."

The Secretary of State is the custodian of the Great Seal of the State of Minnesota.



Digitized by Google
Original from UNIVERSITY OF CALIFORNIA
Generated on 2013-02-13 18:39 GMT / http://hdl.handle.net/2027/uc1.b4049245
Creative Commons Zero (CC0) / http://www.hathitrust.org/access_use#cc-zero




The Loon became the official State Bird on March 13, 1961 (Laws 1961, Chapter 707). It is a magnificent bird about 33 inches long and weighs [illegible] to 10 pounds. The Loon, whose technical name is "Gavia Immer," ranges northward from the Twin Cities to the Canadian border and west to Marshall and Kittson counties. The head is small and jet black. The slender neck is black and ribbed with a white collar. The back and wings are checkered with white and the breast and belly are white. The black bill is straight and pointed. The legs are thin and the feet webbed. It feeds on fish, insects, and frogs. Considered by many to be the most showy of inland water birds, the Loon is characterized by its instantaneous dive into the water, from the surface of a lake, with a sudden reappearance several yards away. It has the power to alter the specific gravity of its body, and can remain in water with only its head exposed. The Loon lives almost entirely in the water and is awkward on land. Its shrill, weird, musical call of the bird is the sound that [illegible] symbolizes Minnesota's northern lake country.

Digitized by Google
Original from UNIVERSITY OF CALIFORNIA

Generated on 2013-02-13 18:39 GMT / http://hdl.handle.net/2027/uc1.b4049245
Creative Commons Zero (CC0) / http://www.hathitrust.org/access_use#cc-zero

# The Minnesota State Song

## *Hail Minnesota*

In 1945 the Minnesota Senate and House of Representatives adopted a joint resolution naming "Hail! Minnesota" as the state song. The bill to designate the song was sponsored by the Minnesota Federation of Women's Clubs.

"Hail! Minnesota" had long been the song of the University of Minnesota. The music and two original stanzas were written as a class song by Truman E. Rickard, who graduated in 1904. The second stanza was a tribute to Cyrus Northrop, then president of the university. President Northrop suggested that the stanza written to him be dropped and another put in its place, and he asked a young poet of the class of 1905 to write a new second stanza. This man was Arthur Upson who later became a well-known poet.

The copyright for "Hail! Minnesota" was held by the alumni association of the university until 1945 when the association gave permission to the state to use the words and music as the state song. The association also gave permission for a change in the second line of the first stanza. This line which read, "Hail to thee our college dear," was changed to "Hail to thee our state so dear."

Here are the two present stanzas of the song:

HAIL! MINNESOTA

Minnesota, hail to thee!
Hail to thee, our state so dear!
Thy light shall ever be
A beacon bright and clear;
Thy sons and daughters true
Will proclaim thee near and far;
They shall guard thy fame
And adore thy name;
Thou shalt be their Northern Star.

Like the stream that bends to sea,
Like the pine that seeks the blue,
Minnesota, still for thee,
Thy sons are strong and true.
From thy woods and waters fair,
From thy prairies waving far,
At thy call they throng,
With their shout and song,
Hailing thee their Northern Star.



Digitized by Google
Original from UNIVERSITY OF CALIFORNIA
Generated on 2013-02-13 18:39 GMT / http://hdl.handle.net/2027/uc1.b4049245
Creative Commons Zero (CC0) / http://www.hathitrust.org/access_use#cc-zero



*Minnesota State Capitol*

# The Minnesota Capitol

This is Minnesota's third capitol, completed January 1, 1905. It has proved an enduring and sturdy structure for housing the legislature, the constitutional officers and the supreme court.

It has also provided a good setting for governmental functions. The varicolored limestone and marble used in the interior of the capitol provide design of unending interest. The historical and symbolic murals, the arabesques of Minnesota flora, the sculptures of past statesmen are not only an integral part of the building's architectural design, but are also a source of inspiration for office holders.

The largest unsupported marble dome in the world—this is the distinction accorded Minnesota's capitol. The exterior of the capitol is of Georgia marble, the base of St. Cloud granite.

Just below the marble dome is the quadriga, a statue symbolizing the progress of the State of Minnesota. The quadriga consists of four chariot horses with the women who lead them. In the chariot drawn by the four horses stands Minnesota, with the horn of plenty held in his right arm. The horn contains fruits, grains and vegetables which are abundant in this state.

Above the main entrance to the capitol are six statues representing the six virtues which support and assist the progress of the state. They are Wisdom, Courage, Bounty, Truth, Integrity and Prudence, the underlying virtues of good citizenship.

The interior of the capitol dome is painted deep blue to suggest the color of the sky. Its shape suggests the vault of the heavens. At the base of the dome is a series of twelve lunettes, each of which bears a sign of the zodiac in sequence with the course of the sun.

The circular area of the dome provides a spacious rotunda by extending down to the main floor. Above the cornice of the rotunda is a series of paintings which symbolize the process by which civilization was brought to Minnesota.

One of the most impressive pieces of sculpture in a building that abounds with sculpture is the beautiful Pioneer Group located immediately behind and above the Speaker's platform in the House of Representatives. This sculpture forms a perfect balance to the vast House chamber. It also symbolizes early Minnesota history and bears the inscription, "The Trail of the Pioneer Bore the Footprints of Liberty."



Digitized by Google
Original from UNIVERSITY OF CALIFORNIA
Generated on 2013-02-13 18:39 GMT / http://hdl.handle.net/2027/uc1.b4049245
Creative Commons Zero (CC0) / http://www.hathitrust.org/access_use#cc-zero

# *Minnesota Vital Statistics*

Minnesota became the 32nd state in 1858.

**Name** — Derived from the Dakota Indian word "Minisota" meaning sky tinted waters. Therefore, Minnesota has become known as The Land of Sky Blue Waters.

**Capitol** — St. Paul.

**Motto** — L'Etoile du Nord (The North Star).

**State Flower** — Pink and white lady's-slipper.

**State Bird** — Gavia Immer (the Common Loon).

**State Tree** — Red Pine.

**State Song** — "Hail! Minnesota."

**Area** — 84,068 square miles or 51,033,448 acres exclusive of water area.

**Population** — 3,413,864 (U.S. Census, 1960).

**Length** — 406 miles.

**Width** — 358 miles.

**Highest Point** — 2,230 feet above sea level at the summit of Misquah Hills in Cook County.

**Lowest Point** — 602 feet above sea level on the shore of Lake Superior.

**Average Mean Temperature** — 44 degrees.

**Summer Mean Temperature** — 70 degrees.

**Number of Lakes** — More than 10,000.

**Largest Lake** — Red Lake (440 square miles).

**Navigable Rivers** — Mississippi, Minnesota, St. Croix, Rainy, St. Louis, Red River of the North and Red Lake River.

**Income** — Personal income totaled $7,036,000,000 in 1960.

**Industry** — Minnesota's annual industrial product totals over $2,000,000,000.

**Natural resources** — Minnesota supplies two-thirds of the iron ore mined in the United States. The state's annual forest harvest is estimated at $220,000,000 (1960).

**Agriculture** — Minnesota's 145,662 (estimated, 1960) farms produced $1,379,881,000 worth of food and fibre products in 1960.



Digitized by Google
Original from UNIVERSITY OF CALIFORNIA
Generated on 2013-02-13 18:39 GMT / http://hdl.handle.net/2027/uc1.b4049245
Creative Commons Zero (CC0) / http://www.hathitrust.org/access_use#cc-zero

# Minnesota Civil War and Sioux Uprising Centennial Commission

On July 7, 1959, the Minnesota Civil War and Sioux Uprising Centennial Commission was created by act of the State Legislature. The Commission was charged with the responsibility of planning Minnesota's role in the nationwide observance of the Civil War Centennial from 1961 to 1965 as well as its role in the commemoration of the centennial of the Sioux Uprising in 1962. Composed of five state senators, five members of the House of Representatives, and the director of the Minnesota Historical Society, the Commission was created to coordinate and initiate suitable observances throughout the state, including patriotic and educational programs, historical exhibitions, publications, and other related activities.

At the outset of its work, the Commission determined to sponsor a serious program designed to fill long-standing and genuine needs. It emphasized that it would not sponsor a celebration; instead there would be planned a dignified commemoration of these two tragic but significant events in our nation's history. The Commission went on record as opposing the re-enactment of battles or other activities which might reopen old wounds, cause bitterness, or lead to a revival of old antagonisms between North and South or Indian and White.

Stressing unity, brotherhood, and the need to sharpen our national purpose, the Commission believes that our people can gain from these centennial observances a deeper sense of history; that these centennials provide an unusual opportunity to better understand the traditions that shaped our state and nation; that the two centennials present a splendid opportunity to develop this sense of history and pride in our heritage. Plans include publications, lectures, and dramas designed to interpret America's (and Minnesota's) role in the Civil War; historical development at sites associated with the Civil War and the Sioux Uprising; scholarships in American and Minnesota history; television and radio programs, and the erection of needed markers.

**Original members of the Commission:**

Senator Leslie E. Westin, Chairman
Representative Richard J. Parish, Secretary
Senator John T. Davies
Senator A. M. Keith
Senator John L. Richardson
Senator John M. Zwach
Representative John Tracy Anderson
Representative Wendell R. Anderson
Representative J. J. Kelly
Representative Glenn D. McCarty
Russell W. Fridley, Director
Minnesota Historical Society

## Minnesota, The Civil War, and The Sioux Uprising

by James P. Shannon, President, College of St. Thomas

*On March 2, 1961, a special joint session of the Minnesota Legislature was held in the Chamber of the House of Representatives to mark the official beginning of Minnesota's commemoration of the Civil War Centennial. A highlight of the event was President Shannon's speech reviewing Minnesota's role in the Civil War and the state's experiences in the Sioux Uprising. The text which follows represents a substantial portion of that speech.*

On January 2, 1860, the Honorable Alexander Ramsey took the oath of office as Governor of Minnesota. Ramsey, a Republican, succeeded Henry Hastings Sibley, a Democrat, who had been the first governor of the young state admitted to the Union just two years earlier. As we consider the record of service given to the Union by our state in the Civil War we should recall the fact that it had just secured



Digitized by Google
Original from UNIVERSITY OF CALIFORNIA
Generated on 2013-02-13 18:39 GMT / http://hdl.handle.net/2027/uc1.b4049245
Creative Commons Zero (CC0) / http://www.hathitrust.org/access_use#cc-zero

the prestige of statehood and was intensely proud of this distinction and consequently more than anxious to acquit itself with honor and to demonstrate its loyalty to the federal government.

During Ramsey's first term as governor, one of the senators representing this state in Washington was the Honorable Henry M. Rice. Throughout 1860, as the rumors of war mounted across the nation, Rice regularly wrote and spoke with eloquent insistence that the people of Minnesota would never approve or share in war to prevent secession. He was an ardent Democrat and a firm believer that the people of Minnesota would even permit secession rather than go to war. His position in the Senate was balanced by the presence there of the Honorable Morton S. Wilkinson, the other senator from Minnesota. On the question of the coming of war, Wilkinson took the opposite position that Minnesota would fight loyally and steadfastly to preserve the Union. In support of his opinion, he presented to the U. S. Senate on February 12, 1861 a resolution which had been adopted by the Minnesota Legislature on January 22nd of the same year. In the words of William Watts Folwell the resolution declared "that secession implied revolution and civil war and pledging to the government aid in money and men, to the extent of the state's ability, for checking the work of rebellion and treason."

Rice was positive that the people of Minnesota would back him and repudiate Wilkinson if the question ever came to a showdown. On March 27th, he said, "I am in favor of peace. If the seceded states are determined to remain out [of the Union], I am in favor of their going in peace. I would go further than this: I would give them the forts and the arsenals within their limits. If they ask more I would divide the Navy with them. If they wanted more than that, I would release them from the public debt. I would even give them more than that — anything for peace."

Doubtless his faith must have been badly shaken when his own state became the first one in the nation to offer a full regiment of her sons for army duty following the capture of Fort Sumter by Confederate forces on April 13, 1861. The question was resolved for Rice and for all interested persons by the executive action of Governor Ramsey. It happened by coincidence that Ramsey was in the city of Washington on April 14, 1861, when news reached that city that the Confederacy had fired on Fort Sumter, South Carolina, and had occupied that federal military base on April 13th. Ramsey went at once and in person to offer to Simon Cameron, the Secretary of War, a full regiment of 1,000 men from Minnesota for the national defense.

No one then could know how long the war would last. Hence, the War Department asked Ramsey for one regiment to serve for three months. Within ten days the quotas were more than filled by volunteers. Fourteen companies were organized. On April 30th, 950 officers and men were sworn into federal service at Fort Snelling, Minnesota, and certified by the governor as "ready for duty."

This regiment, commanded by Colonel Willis A. Gorman, an experienced and competent officer, soon found itself being whipped into shape by a leader who knew how to command. As the raw recruits drilled and trained at Fort Snelling they quickly, and in typical fashion, came to have a cordial hatred for Colonel Gorman whose discipline and efficiency were quickly bringing them to the level of readiness and efficiency which would be demanded of them in combat. One historian comments that in spite of their constant griping, these troops did seem to enjoy the Sunday parades which drew large crowds of admiring civilians and many lovely feminine visitors. It is recorded that a delegation of women from Winona presented the regiment with a handsome, hand-sewn national banner. This emblem, which may now be seen on display at our state Capitol, was riddled with bullets in the First Battle of Bull Run.



Digitized by Google
Original from UNIVERSITY OF CALIFORNIA
Generated on 2013-02-13 18:39 GMT / http://hdl.handle.net/2027/uc1.b4049245
Creative Commons Zero (CC0) / http://www.hathitrust.org/access_use#cc-zero

On June 22, 1861, the First Regiment of Minnesota Volunteers left St. Paul for the southern battlefields. In the city of Chicago they marched in formation from one railroad station to another and drew large crowds of spectators. A reporter for the **Chicago Tribune** wrote this description of them: "There are few regiments we have ever seen that can compare in brawn and muscle with these Minnesotans, used to the axe, the rifle, the oar and the setting pole. They are unquestionably the finest body of troops that has yet appeared in our streets."

This regiment entered battle at Bull Run, near Manassas in Virginia, on July 21st, 1861. And on that fateful day within thirty-two minutes forty-two officers and men of the regiment were killed and one hundred eight wounded. The Minnesota First then began the long march across a dozen battlefields which won for it enduring fame as one of the best military outfits of the war. At Ball's Bluff, in the Peninsular Campaign, covering Pope's retreat in Virginia, through Antietam, the bloodiest and costliest battle of the entire war, and at Gettysburg, these men of Minnesota carried the name of our state with distinction and heroism.

The order of the War Department on June 14, 1861, sending the First Minnesota into battle was accompanied by a requisition for a second regiment. Folwell remarks in his history of Minnesota that "there was an abundance of (public) patriotism and martial zeal" at this time and that volunteers applied at once for service in the Minnesota Second. On October 14th this newly recruited regiment headed for Kentucky. It shared in the Union victory at Mill Springs, in the "siege" of Corinth, helped in the defeat of General Bragg at Perryville, and won imperishable laurels for itself and its state at the memorable battles of Chickamauga, and Missionary Ridge, and finally took part in Sherman's famous March to the Sea.



*Minnesota's Second Regiment at Missionary Ridge*



Digitized by Google
Original from UNIVERSITY OF CALIFORNIA
Generated on 2013-02-13 18:39 GMT / http://hdl.handle.net/2027/uc1.b4049245
Creative Commons Zero (CC0) / http://www.hathitrust.org/access_use#cc-zero

The high point of fame and success in battle for the Second Minnesota Regiment came in the fall of 1863 at Missionary Ridge, near Chattanooga, Tennessee. In this mountainous region of well defended Confederate strongholds, there occurred some of the most dramatic battles of the war. General Ulysses S. Grant had just been promoted to command the Union Armies of the West. On November 25, the Minnesota Second, commanded by Lt. Col. Judson W. Bishop, was ordered to attack a secondary Confederate defense consisting of a string of rifle pits lying a short distance in front of the high main ridge which was a Confederate stronghold, well defended by heavy cannon and many soldiers. Under the cover of its own artillery fire, the Second Minnesota overpowered the first line of Confederate defenses, and then, to the amazement of all observers, including General Grant, who had given no order for attacking the main Confederate position, the Union tide rolled on up the steep hill. Without orders, the men acted under a kind of mass inspiration. Encouraged by success, and sensing that the heavy guns above them could not lower their sights sufficiently to fire on individual soldiers moving quickly and at close range, the hardy Minnesotans stormed over the hill, routed the defenders, and planted the Union flag. Grant vowed that heads would roll for this violation of orders, until he realized that the headstrong lads had saved the Union forces days of fighting and many lives.

These younger units — led by such able officers as John B. Sanborn, Lucius F. Hubbard, C. C. Andrews, Stephen Miller and Alexander Wilkin — followed the older regiments in sharing hours of glory and periods of despair in the triumphs and defeats of Union troops on other well-known battlefields as Iuka, Corinth, Vicksburg, Nashville, Murfreesboro, Allatoona and Guntown. It was the lot of the Third Minnesota commanded by Colonel Henry Lester to experience one of the most despairing moments of the war at Murfreesboro when it was coerced into a humiliating surrender to the cavalry of swashbuckling Confederate General Nathan Bedford Forrest.

Governor Ramsey's first term had expired at the end of 1861, but he was re-elected promptly by the citizens of Minnesota. During his second term in office military recruiting proved more difficult. In the first year of the war Minnesota had supplied every request for troops made to her by the federal government. New enlistments for the Minnesota Sixth were few and hard to find. By mid-summer it was clear to federal and state officials that volunteering would no longer secure a sufficient number of troops. Hence the War Department announced that a plan for federal conscription would come into force on August 15th. The desired effect appeared at once. Minnesota's quota for new recruitment was 5,362 officers and men. Before the end of September, our state had recruited enough men to fill the new Seventh, Eighth, Ninth, and Tenth Regiments.

Just at the time that Governor Ramsey and the citizens of Minnesota were devoting their best efforts to recruiting new regiments for the Union forces in the South, the Sioux Indians of western Minnesota, led by the crafty and ambitious Chief Little Crow, "Petit Corbeau" as he was known, were plotting the Indian rebellion which has become famous in Minnesota history as the Sioux Uprising of 1862. It is probable that Little Crow and his braves picked the summer of 1862 for this rebellion because they knew that the white men of Minnesota were then busily engaged fighting their own civil war in the South and hence would have fewer troops and arms to suppress an Indian uprising at that time. Unfortunately, we do not have time here to discuss the many grievances which led the Indians to this drastic and costly decision. Suffice it to say that their grievances were real, numerous, serious, and long-standing.



Digitized by Google
Original from UNIVERSITY OF CALIFORNIA
Generated on 2013-02-13 18:39 GMT / http://hdl.handle.net/2027/uc1.b4049245
Creative Commons Zero (CC0) / http://www.hathitrust.org/access_use#cc-zero

In the early morning of August 18, 1862, a large party of Dakota Sioux braves, under the command of Chief Little Crow, armed and painted for war, surrounded without warning the little white settlement of the lower Sioux Agency on the right bank of the Minnesota River some six miles below the mouth of the Redwood River. At a pre-arranged signal the Indians opened fire. Within a few hours all the white men of the settlement were dead, wounded, or driven into hiding. More Sioux joined the raiding party and within two days settlements were attacked and looted and white men were killed by the score in counties as widely separated as Jackson and Brown, Murray and Renville, Kandiyohi and Redwood.

It was the plan of Little Crow first to capture Fort Ridgely and then the town of New Ulm twenty miles south of the fort. Ridgely was the center of transportation, trade, and military recruiting for south-central Minnesota and was correctly regarded by the Indians as the key to the entire Minnesota River Valley. The defenses of the little fort, strengthened by volunteers from nearby farms and by a stream of refugees, held fast and fended off the Indian attack which reached its height on August 20th, when the military forces at the fort, with the help of some well-placed cannon fire repulsed the attack and discouraged the Indians.

For five days, beginning on August 18th, the Indians next laid siege to New Ulm. There the white defenders rallied round their elected leader and commander, Judge Charles E. Flandrau. In the end they were able to escape in a wagon train bound for Mankato.

On hearing the news of the Indian uprising, Governor Ramsey appointed General Henry Hastings Sibley to command the troops to quell the Indian attack. Sibley understood the Sioux language and had had considerable experience in Indian affairs. In his march to Fort Ridgely he picked up hundreds of volunteers and aroused farmers. At the end of three days he had 1,400 men, ill-equipped and largely untrained, but anxious to put down the Indian attack. At the "Battle of Wood Lake" in western Minnesota, Sibley, aided by the friendliness of some Sioux chieftains, defeated Little Crow and ended the uprising of 1862.

Careful reading of our western history shows that the Sioux Uprising in Minnesota in 1862 was only the beginning of the Sioux response to the indignities and injustices heaped on them by faithless white traders and politicians. Pushed first from central to western Minnesota, then to the Black Hills, then to the Big Horn Mountains of Wyoming, the Dakota Sioux vowed vengeance against their white aggressors. This last stand of the Sioux and other western tribes — the tragic and climactic War for the West — began in the valley of the Minnesota, was renewed at the battle of the Big Horn in 1876 and at a host of other places. The closing act of the struggle for the Great Plains took place in 1890 at the Battle of Wounded Knee in western South Dakota. After twenty-eight years the nation's most ignominious war, which began in the picturesque valley of the Minnesota, had ended.

Minnesota's most famous and decisive moment in the war came at the battle of Gettysburg on July 2, 1863, when the well-seasoned First Minnesota Regiment under the command of Colonel William Colvill bought five minutes of precious time in driving back a fierce Confederate attack of two Confederate brigades and thus turning the tide of battle. Within fifteen minutes, 215 of 262 men who made the charge lay dead or wounded. Colvill and all his field officers were struck down. Only 47 attackers returned unscathed. The rate of loss in the charge — 82 per cent — usually is cited as the largest suffered in any regiment in the entire war. Bruce Catton has written of this action: "The whole war had suddenly come to a focus in this smoky hollow, with a few score westerners trading their lives for the time the army needed . . . " General Winfield Scott Hancock, who ordered



Digitized by Google
Original from UNIVERSITY OF CALIFORNIA
Generated on 2013-02-13 18:39 GMT / http://hdl.handle.net/2027/uc1.b4049245
Creative Commons Zero (CC0) / http://www.hathitrust.org/access_use#cc-zero




***Memorial to Minnesota's First Regiment which appears in the rotunda of the state capitol.***

the charge that changed the course of the battle, had this to say of the First Minnesota: "I had no alternative but to order the regiment in. We had no force on hand to meet the sudden emergency. Troops had been ordered up and were coming on the run, but I saw that in some way five minutes must be gained or we were lost. It was fortunate that I found there so grand a body of men as the First Minnesota. I knew they must lose heavily and it caused me pain to give the order for them to advance, but I would have done it if I had known every man would be killed. It was a sacrifice that must be made. The superb gallantry of those men saved our line from being broken. No soldiers, on any field, in this or any other country, ever displayed grander heroism."

It is not possible on such an occasion as this even to approach completeness in describing the battlefield experience of Minnesota Regiments in the Civil War. We can merely cite a few outstanding



Digitized by Google
Original from UNIVERSITY OF CALIFORNIA
Generated on 2013-02-13 18:39 GMT / http://hdl.handle.net/2027/uc1.b4049245
Creative Commons Zero (CC0) / http://www.hathitrust.org/access_use#cc-zero

examples of heroism, inspired leadership, and shining patriotism. This is what has been attempted here. There are standing today at Gettysburg, at Vicksburg, at Shiloh, at Chickamauga, and at Missionary Ridge in present day Chattanooga huge monuments of granite or marble inscribed to commemorate the acts of bravery and devotion performed by sons of Minnesota. In the heroic murals which decorate our state Capitol artists have sought again to depict for later generations our immense debt to the selfless officers and generous men of the Minnesota regiments.

More American soldiers were killed in the Civil War than in any other war in our history, including World War II. In all, 500,000 Union and Confederate soldiers died in that historic struggle. Moreover, in the Indian Uprising of 1862 in Minnesota, more white men lost their lives than in any other Indian war in our nation's history.

The discerning reader might well inquire at this time, "What is the significance of these tragic incidents for us who live a hundred years later?" They do little more than give us the beginning of an insight into the war which took more American lives than any other in our national history. They chronicle the story of the only Civil War we have ever known. They should help us in some small way understand more fully and appreciate more deeply the value of our national union and our tradition of freedom.

In the words of a twentieth century European political philosopher (Jose Ortega y Gasset, **The Revolt of the Masses**) "an educated man is one who understands and appreciates the culture which produced him and who values that heritage so highly that he is willing to spend his life and his energy in order that this heritage might be preserved, protected, perfected, and extended for future generations." Certainly an intimate knowledge of our own Civil War, its inherent tragedy, the heroism it evoked, the wounds it opened which have not yet been closed, and the transcendent value which Lincoln and the Union leaders placed on unity and harmony in national affairs should incline every serious student in every age of our national life to look back upon this era of strife and bloodshed with prayers of gratitude for the preservation of the Union and the humble prayer that we in our day might bear the honor and the burden of our wonderful American citizenship with equal dignity and responsibility.



Digitized by Google
Original from UNIVERSITY OF CALIFORNIA
Generated on 2013-02-13 18:39 GMT / http://hdl.handle.net/2027/uc1.b4049245
Creative Commons Zero (CC0) / http://www.hathitrust.org/access_use#cc-zero

# *Chapter* 2 Legislative Department

*Contents:*


1. The Legislative Department
2. How a Bill Becomes a Law
3. Members of the Senate
4. Biographies and Photographs of Senators
5. Officers of the Senate
6. Members of the House
7. Biographies and Photographs of Representatives
8. Officers of the House of Representatives
9. Committees and Commissions of the Legislature
10. Rules of the Legislature
11. Territorial Legislature
12. Map of Legislative Districts
13. Legislative Apportionment Acts


## THE LEGISLATIVE DEPARTMENT

POSITION OF THE LEGISLATURE — It is the legislature which, in most cases, determines the laws under which we live. Despite this fact, most voters at election time center their interest on the races for the executive offices, such as Governor, rather than on the legislative contests. The election of executive officers is very important but so is the election of legislators. The platforms of legislative candidates are extremely important, for the Governor, as well as the other executive officers, cannot carry out their programs without the cooperation of the legislature.

Historically, the United States has witnessed a steady growth of executive power at the expense of the legislative. This has certainly been true on the Federal level. In Minnesota, however, this trend has not been evidenced to the same degree, primarily because of the legislature's reluctance to delegate power to the executive. What's more, the attitude of the courts toward the separation of powers has served to prevent the legislature from delegating power to the executive branch.

As a result, the legislature remains a powerful body. Its operation intimately concerns the citizens of the state. It is very important, then, for all citizens of Minnesota to achieve a basic understanding of the structure, functions, and work of the legislature as well as an appreciation of the legislator's position.

FUNCTIONS AND POWERS — The first power of the legislature is the most obvious one, that of law-making or the determination of policy for the state. The legislative body passes laws, the most of which deal with such subjects as taxation, contracts, property, businesses, public health, morals, safety, education, and recreation.



Digitized by Google
Original from UNIVERSITY OF CALIFORNIA
Generated on 2013-02-13 18:39 GMT / http://hdl.handle.net/2027/uc1.b4049245
Creative Commons Zero (CC0) / http://www.hathitrust.org/access_use#cc-zero



In addition to the law-making power, the legislature possesses administrative and executive power. Many gubernatorial appointments are made with the advice and consent of the Senate. The legislature sets up the administrative boards and commissions, defines their functions, appropriates the money for their support, and exercises general supervision and control over the entire administrative organization.

The legislature also possesses judicial power. It can remove officers of the executive branch of state government on the grounds of misbehavior in office. In the case of legislative impeachment of an executive officer, the House of Representatives institutes the proceedings (acts as the grand jury) and the Senate tries the officer (serves as the trial jury).

A fourth power exercised by the legislature is constituent power. There are two facets to this power. First, only the legislature can initiate amendments to the state constitution, there being no provision in Minnesota for popular initiative. Second, only by a two-thirds vote of the members of both the House and the Senate can a constitutional convention be called. However, ratification by the voters of the state is required in both cases. Subject to popular ratification, then, the amendment and revision of the constitution remains solely in the hands of the legislature.



Digitized by Google
Original from UNIVERSITY OF CALIFORNIA
Generated on 2013-02-13 18:39 GMT / http://hdl.handle.net/2027/uc1.b4049245
Creative Commons Zero (CC0) / http://www.hathitrust.org/access_use#cc-zero

A fifth power of the legislature is an electoral one. The legislature has the power to reapportion and to draw the boundary lines of the districts from which the state senators and representatives are elected. It also has the power to change the boundaries of Minnesota's Congressional Districts.

Finally, a function possessed by the legislature which is often overlooked is that of organizing public opinion. In any democracy the legislature has an obligation to advise the public as to the nature of the social problems that affect it and the alternative courses of action that might be taken to resolve those problems. The legislature as the chief agency for representing the people has a clear responsibility in this area. Legislators attempt to fulfill this responsibility by publicly discussing proposed legislation.

MEMBERS OF THE LEGISLATURE — The Minnesota Legislature is a bicameral body consisting of a Senate and a House of Representatives. One senator and from one to four representatives (depending upon the population of the area) are elected from each of 67 legislative districts in the state. Senators are elected for four and representatives for two year terms at the November General Election, which is held in even numbered years. Both representatives and senators are nominated at state primary elections. Legislators are nominated and elected on a non-partisan ballot.

Presently, the Senate consists of 67 members, the House of 131. However, the 1959 Legislature enacted reapportionment legislation which changed the numbers and boundaries of many of the districts and set the number of Senators at 67 and Representatives at 135. This reapportionment act becomes effective in 1962 when the members of the 1963 Legislature will be elected. Maps of the districts as they will appear in 1962 are shown later in this chapter.

Legislators' salaries are presently set at $4,800 for a two year term. Representatives, then, receive $4,800, their term of office being two years. Senators, having four year terms, receive $9,600. Each legislator is entitled to one round trip (per session) from his home to the Capitol at the rate of 15¢ per mile. In addition, he receives a per diem allowance for living expenses. Members are paid $25 per day for each day of a special session plus per diem living expenses.

For a person to become a candidate for the office of state senator or representative he must be a qualified voter of the state, a resident

*Representative Shovell*



*Representative Cina*



Digitized by Google
Original from UNIVERSITY OF CALIFORNIA

Generated on 2013-02-13 18:39 GMT / http://hdl.handle.net/2027/uc1.b4049245
Creative Commons Zero (CC0) / http://www.hathitrust.org/access_use#cc-zero

of Minnesota for one year, and a resident of the legislative district from which he aspires to be elected for six months immediately preceding the election.

A legislator is not eligible to hold any office, state or national, except that of postmaster, during his term of office in the legislature. In addition to this, he may not hold an office which was created or had its remuneration increased during a legislative session of which he was a member, until one year after the expiration of his term of office. Each house is the judge of the qualifications and election of its members.

Certain privileges and immunities are granted legislators in recognition of the importance of their position. The first is that in all cases except treason, felony, or breach of the peace legislators are privileged from arrest while going to and returning from legislative sessions. Another is that a legislator cannot be sued for any debate he engages in or any speech he makes in either house of the legislature.

ORGANIZATION — Members of both houses are elected without party designation on the ballot. This does not mean, however, that party preferences play no role in the Minnesota Legislature. Although the members in each house divide into Liberal and Conservative groups for purposes of organizing the legislature, Democratic-Farmer-Laborites generally join the Liberal group and Republicans the Conservative group.

In each house, the group having the majority of members proceeds to organize the body and assumes the responsibility for carrying forward a legislative program. Both the Liberal and Conservative groups attempt to secure a majority of the members in each house in order to be in a position to control the election of officers and to make certain that a majority of its adherents are placed on all standing committees.

The Liberals and the Conservatives in each house caucus before the beginning of the session in order to make nominations for positions of leadership, particularly for Speaker of the House and President Pro Tempore of the Senate.

In 1961 there were 73 Liberals and 58 Conservatives in the House, 24 Liberals and 43 Conservatives in the Senate.

*Senators N. Larson and Fraser*



*Senator Wright*



Digitized by Google
Original from UNIVERSITY OF CALIFORNIA
Generated on 2013-02-13 18:39 GMT / http://hdl.handle.net/2027/uc1.b4049245
Creative Commons Zero (CC0) / http://www.hathitrust.org/access_use#cc-zero

ORGANIZATION OF THE HOUSE — The Speaker of the House is a powerful figure. As presiding officer he determines who shall speak on the floor and sees that speakers keep to the subject under consideration. He also assigns bills to appropriate committees. More important than these powers, however, is his power to appoint the chairman and members of standing committees, those groups which largely determine the subject matter and form of legislation. It is common practice for the Speaker to consult with majority group leaders and the individual members of the House regarding their preferences. In most cases, consideration is given to incumbents in making up the lists.

Since there has never been any formal recognition of the caucus as an instrument for organizing the legislature, there is no recognition of a minority **per se,** nor of minority rights. The result is that the minority group does not assign members to its allotted share of seats as is done in Congress. The number of minority members assigned to the various committees is determined by the majority.

ORGANIZATION OF THE SENATE — The Senate is organized somewhat differently than the House. The Lieutenant Governor (in his absence the President Pro Tempore) acts as presiding officer and as such possesses the power of recognizing speakers and keeping them to the subject at hand. He also refers bills to committees, as does the Speaker of the House. However, he does not have the power he once held, that of appointing chairmen and members of committees. Since 1931 this task has been assumed by a majority group committee on organization, composed of one member from each congressional district. Again, as in the House, the majority group decides how many seats on each committee will be given to the minority, a Committee on Committees formally making the appointments.

STANDING COMMITTEES — Standing committees do much of the work of the legislature since neither house, as a body, would have time to examine carefully all bills that are introduced. This being the case, committees are set up according to the subject matter of the various bills. The purpose of these committees is to get all the bills dealing with one general subject before the same committee so that detailed information can be available to committee members and better cooperation can be obtained.

In the 1961 regular session, the House had 34 committees which varied in size from 7 to 29 members. The Senate had 20 committees,

*Representatives W. Anderson, Renner, and Kucera*



*Senator Zwach*



Digitized by Google
Original from UNIVERSITY OF CALIFORNIA
Generated on 2013-02-13 18:39 GMT / http://hdl.handle.net/2027/uc1.b4049245
Creative Commons Zero (CC0) / http://www.hathitrust.org/access_use#cc-zero

ranging in size from 10 to 25 members.

One of the most important and powerful committees in the legislature is the Rules Committee. It directs legislative procedures in each house. The state constitution, the rules adopted by each body, and the joint rules of the Senate and House govern the proceedings. Adopted rules cannot be altered, amended, or suspended except by a two-thirds vote of the entire body involved.

The Senate includes all of its committee chairmen on the Rules Committee. The House includes some chairmen on its rules council, too, but congressional district distribution as well as seniority is also considered.

Standing committee chairmen are generally the most influential members of the majority group. Chairmanships usually hold over from session to session through seniority. Each member of the House and Senate seeks to be assigned to committees which will give him the opportunity to deal with legislation in which he is especially interested.

REGULAR SESSIONS — Regular sessions of the legislature convene every two years in odd-numbered years. Each session opens on the first Tuesday after the first Monday in January, with the length of the session limited by the Constitution to 90 legislative days.

Growth of the state and a parallel increase in the number and complexity of the problems facing each legislature has made it increasingly difficult for the Legislature to finish its work within the prescribed time limit.

The Constitution gives the Governor three days after adjournment of the Legislature to sign bills. By covering the clock, a device to extend the time, the Legislature in cooperation with the Governor can use three days to pass bills. When this is done the Journals of the House and Senate — the official records of their proceedings — show all actions which took place after the legal bill-passing deadline as having taken place on the "last day."

SPECIAL SESSIONS — The Governor may call the legislature into special or extra session to meet emergencies or to enable the legislature to finish what it could not do in regular session. Although the governor is the only person empowered to call a special session, he has no power to limit the scope of activities during the special session. However, the legislators usually adopt special rules restricting the subjects to be considered during a special session.

*Representative Popovich*



*Senators Shipka and Grittner*



Digitized by Google
Original from UNIVERSITY OF CALIFORNIA

Generated on 2013-02-13 18:39 GMT / http://hdl.handle.net/2027/uc1.b4049245
Creative Commons Zero (CC0) / http://www.hathitrust.org/access_use#cc-zero

The 1961 special session, the main purpose of which was to deal with tax and appropriations measures, lasted 34 legislative days, adjourning on June 8, 1961.

CONVENING THE LEGISLATURE — At noon on the day the legislature convenes, the Secretary of State calls the House to order and the Lieutenant Governor performs the same function in the Senate. Each designates a member as temporary clerk who calls the roll. A Justice of the Supreme Court then administers the oath of office to the members of each house in a body.

The House then elects its Speaker, the Senate its President Pro Tempore. At the 1961 regular session, candidates for Speaker of the House were Representative E. J. Chilgren of Littlefork, Liberal, and Representative Lloyd A. Duxbury, Jr. of Caledonia, Conservative. Representative Chilgren was elected. In the Senate, candidates for President Pro Tempore were Senator Norman Larson of Ada, Conservative, and Senator Elmer Peterson of Hibbing, Liberal. Senator Larson was elected.

Both houses then elect staff members. Chief of the Senate staff is the secretary. The chief clerk is the top staff member in the House.

When standing committees have been named and permanent rules adopted, each house formally notifies the other house and the Governor that it is ready for business — the consideration and passing of bills.

## How a Bill Becomes a Law

The formal steps in making a law are few and simple. They include drafting the idea for a new law in the form of a bill, introducing the bill in the legislature and obtaining committee approval, passage by majority vote in both houses, and signature of the Governor.

Despite the formal simplicity of the legislative process some measures have been presented in as many as 15 sessions of the legislature before being enacted into law. Others have become law the same day they were introduced because the normally slow legislative procedures were suspended. Such suspension of the rules requires a two-thirds vote of each house.

Every new law starts with an idea. These ideas come from many sources. The members of the legislature themselves are the principal

*Representative Wee (Left)*
*Representative Rutter*



*Senators Rosenmeier,*
*Root, and Schultz*



Digitized by Google
Original from UNIVERSITY OF CALIFORNIA
Generated on 2013-02-13 18:39 GMT / http://hdl.handle.net/2027/uc1.b4049245
Creative Commons Zero (CC0) / http://www.hathitrust.org/access_use#cc-zero

source. Other sources include: the Governor, who usually presents his ideas for new laws in his inaugural address or in special messages to the legislature; state departments, villages, cities and counties which must come to the legislature for permission to do certain things; lobbyists representing special interest groups; political parties; and interested citizen groups and individuals.

Interim commissions established by the legislature to study specific problems also usually make recommendations for legislation as the result of their findings.

DRAFTING BILLS — The first step in making an idea into law is drafting a bill for an act. Drafting bills is a specialized field within the practice of law.

The Attorney General and the Revisor of Statutes provide bill-drafting services for members of the legislature and state departments. Usually a member of the Attorney General's staff prepares bills to carry out the Governor's recommendations. Lay groups often employ private attorneys to draw bills for them.

Each bill may deal with only one subject, which must be clearly expressed in its title. A bill may be as short as a single line — in the case of a repealer — or it may run more than 100 pages as was true of the 1959 Election Code. Where an existing law is to be amended, the bill must include both existing language in the law and the proposed new language.

INTRODUCTION — Only members of the legislature may introduce bills. The Governor may recommend measures but he must find a member or members of the legislature to introduce and sponsor them.

House rules limit the number of authors on each bill to five; the Senate limit is three. Any member of either House may introduce a bill, with the exception of bills to raise revenue which must be originated in the House of Representatives.

Persons experienced in the legislative process have found that it is wise to select as authors of a bill influential legislators (of the majority group in each house) who are interested in and willing to work hard for the bill.

*Representative Wangensteen addressing House Committee*



Digitized by Google
Original from UNIVERSITY OF CALIFORNIA

Generated on 2013-02-13 18:39 GMT / http://hdl.handle.net/2027/uc1.b4049245
Creative Commons Zero (CC0) / http://www.hathitrust.org/access_use#cc-zero

Bills prepared for introduction in the House are deposited each day in the office of the Speaker and those for presentation in the Senate are delivered to the Lieutenant Governor's office.

Actual introduction takes place when the Lieutenant Governor hands a bill to the Secretary of the Senate or when the Speaker of the House hands one to the Chief Clerk of the House and the proposal is given its first reading and a Senate File or House File number. It is thereafter referred to by number. Both House and Senate maintain index departments which record the progress of bills and can tell the location of any given bill at any time. Anyone may secure this information about a bill by inquiring as to its subject or number.

FIRST READING — REFERRAL TO COMMITTEE — At the time of introduction a bill is given the first of the three readings required by the Constitution. After the first reading, the presiding officer refers the bill to an appropriate standing committee for consideration.

It is advantageous to have a bill one is interested in referred to the committee whose members are known to be friendly to it. Therefore, persons working for the passage of a certain piece of legislation often enlist the support of committee leaders before the bill is introduced.

The chief author of a bill is permitted to indicate to which committee he would prefer to have his bill assigned. If the request is reasonable and logical the presiding officer will very likely follow it. However, the Speaker in the House and the Lieutenant Governor in the Senate are generally supreme in deciding to which committee a bill will be assigned.

IN COMMITTEE — This is the first stage where a bill may be amended or killed and is the most important stage of all. Most committees meet regularly but they are also subject to call for special meetings. Interested persons check the bulletin boards near the entrance to the House and Senate chambers for announcements of regular and special meetings. Announcements are posted each day of the session.

No committee attempts to study all bills referred to it, since some are unimportant and the time for consideration of bills is limited. Common practice is to set up subcommittees to study controversial or complicated bills as well as to study a subject on which several bills have been submitted. After studying the bill or bills before it, the subcommittee makes its report to the committee proper.

*Representatives O'Dea and Wozniak*



*Lighted "Scoreboard" indicates outcome of roll call vote in Senate*



Digitized by Google
Original from UNIVERSITY OF CALIFORNIA
Generated on 2013-02-13 18:39 GMT / http://hdl.handle.net/2027/uc1.b4049245
Creative Commons Zero (CC0) / http://www.hathitrust.org/access_use#cc-zero

Committees in both houses are very powerful. They may recommend that a bill pass in the form in which it was drafted, pass as amended in committee, be indefinitely postponed (which means it is killed), be ignored (commonly referred to as pigeon-holing), be returned to its author (which politely kills the bill), be passed out without any recommendation, or be reported unfavorably. Out of every 100 bills submitted to Senate committees in the 1961 regular session approximately 60 were not reported out, that is they died in committee. In the House about 58 percent died in committee.

The most favorable action a committee can take, of course, it to send a bill to the floor of its house as a committee bill. This means that the bill is a measure of some importance on which there is unanimous agreement in committee. Many legislators vote according to the committee's recommendation, since it is impossible for them to study in detail the numerous bills before them. Approximately 75 percent of all bills reported favorably by committees in both houses during the 1961 regular session were passed.

When a committee does not agree unanimously on a bill, each side brings in a recommendation (a majority and a minority report). A split committee, of course, means divided committee action on the floor, a fact which poses danger for a bill's prospects.

COMMITTEE HEARINGS — Everyone is entitled to be heard at a committee hearing. Each committee sets a day and sets aside a certain amount of time for the hearing. Authorities and interested lay people are gathered to explain and speak for the bill at that time. Opponents of the bill also line up persons to speak against it. Most prominent among those who appear before committees are the legislative lobbyists, or representatives of special interest groups.

All committee sessions are open to the public and where proposals are of sufficiently general interest public hearings are held.

The committee generally takes no action at the hearing. Therefore, supporters of a bill usually attempt to have the bill taken up again at the next committee meeting. They interview members of the committee in order to determine their positions on the measure and keep a record of each member's inclination.

It is at this stage of the legislative process that supporters of a particular bill make their greatest attempts to convince legislators of the rightness of their bill.

*House of Representatives in Session*



Digitized by Google
Original from UNIVERSITY OF CALIFORNIA

Generated on 2013-02-13 18:39 GMT / http://hdl.handle.net/2027/uc1.b4049245
Creative Commons Zero (CC0) / http://www.hathitrust.org/access_use#cc-zero

When a bill stalls in committee in either house, a member may move that it be recalled. If a majority of the members vote to recall the bill, it is so ordered.

COMMITTEE OF THE WHOLE — SECOND READING — Reports of committee actions are subject to approval by the full Senate or House. Usually such approval is routine, but where considerable opposition has developed an attempt may be made at this stage to reject the committee report, if it is favorable, and so kill the bill.

When a bill is reported favorably by a committee, and that report has been accepted, the bill is given its second reading. The bill is then printed and placed on a list known as General Orders.

At some time on most days, each house resolves itself into a Committee of the Whole to consider bills on the General Orders list. At this time a member other than the regular presiding officer usually serves as chairman.

The meeting of the Committee of the Whole is a less formal proceeding than regular sessions. It is intended to give all members an opportunity to become familiar with a bill's provisions, to offer amendments and to debate it. No record is kept of the debate nor of the numerical results of any voting that may take place except in the House when voting on amendments appropriating money or increasing appropriations. The report of the Committee of the Whole shows only which proposals have been approved and those which have been rejected.

This is another crucial stage in the life of a bill. The committee of the whole has the same options and powers in connection with a bill as do the standing committees. Members in favor of a particular bill must be prepared to speak for it. A bill can be so amended at this time as to have the effect of killing it. The bill may also be sent back to committee for further study, a move which late in the session also has the effect of killing the measure.

At the end of a session of the Committee of the Whole, a report on its decision is submitted to the entire House or Senate for acceptance or rejection. The report may be either a recommendation that the bill "advance to the Calendar," which indicates that it is ready for its third reading and final action, or "progress." When the committee ends its session before the consideration of a bill is concluded, "progress" is reported. If this occurs for three days the bill goes to the foot of General Orders, unless otherwise ordered by a majority vote. A motion that "progress" be reported is generally made when opposition develops in the Committee of the Whole and the bill's sponsors want time to try to win over the opposition, or when friends of the measure are not present.

The house then votes on whether to accept the committee's report in its entirety or in part. Acceptance or rejection requires only a majority vote.

SUSPENSION OF THE RULES — When a bill has had its first or second reading, the rules may be suspended to secure its immediate consideration. This may dispense with consideration by the Committee of the Whole and speeds up the passage of many noncontroversial and local bills, or important bills that require immediate passage. In the House of Representatives, it is done by obtaining the unanimous consent of the members to entertain a motion to suspend the rules and approval of that motion requires a two-thirds vote of the whole House. In the Senate, unanimous consent is not required. As in the House, the motion to suspend requires a two-thirds vote of the whole body.

THE CALENDAR — THIRD READING — Successfully past the Committee of the Whole, the bill is given a place on the Calendar and is ready for final action.

Digitized by Google Original from UNIVERSITY OF CALIFORNIA

Generated on 2013-02-13 18:39 GMT / http://hdl.handle.net/2027/uc1.b4049245
Creative Commons Zero (CC0) / http://www.hathitrust.org/access_use#cc-zero

In the House bills usually are debated both in Committee of the Whole and when they come up for final passage. Most Senate debate usually takes place in Committee of the Whole and a final vote often is taken, except on major bills, without discussion.

A bill is given its third reading, just before the final vote. Every bill requires a majority vote of the full membership to pass, regardless of how many members may be absent when the vote is taken. The minimum favorable vote to pass a bill in the House is 66, in the Senate 34.

When a major bill is up for final vote, it is customary for its sponsor to move for a Call of the House or a Call of the Senate. Such a move requires all present to vote and, in extreme cases, the mover may require the body to wait until all absent members, unless excused prior to call, have been called in, wherever they may be.

The first house to pass a bill sends it to the other. There it is referred to the Committee on Engrossment and Enrollment, unless other action is taken, where it is checked to find if there is a companion bill.

If there is no companion bill, or if the original companion is amended, the measure is referred to the proper standing committee for amendment or whatever other action may be necessary. If there is an identical bill in the committee, it generally substitutes the bill which has already passed the other house for the one it is considering. This is done in order to speed up the bill's progress. Furthermore, if an identical bill is already on General Orders or on Special Order in the house receiving the bill, that house may, by a majority vote, substitute the bill that has already passed the other house. A substituted bill comes up for discussion at the same time as the original bill would have.

CONSENT CALENDAR — SPECIAL ORDERS — Besides General Orders and the Calendar, each body has another calendar on which non-controversial and local bills are listed when they are reported out by committees. In the House this is called the Consent Calendar, in the Senate the Calendar of Ordinary Matters.

Bills on this calendar, since they are presumed to be non-controversial, are considered and passed, after brief explanation but without debate, in rapid fire order. Any which provoke debate are shifted to General Orders.

As the session progresses, as many as 200 or more bills may be listed on General Orders. This means that those near the end of the list may never be reached.

To make sure no important bill not otherwise entitled to priority dies because it cannot be reached by normal procedures, legislative rules provide a device known as the Special Order, in addition to the provision for suspension of the rules.

Under this rule the sponsor of a bill may, after two days' notice, move that the bill be made a Special Order of Business for a certain time. A motion for a Special Order requires a two-thirds vote.

When a bill is made a Special Order, it is taken up for debate and passage at the time specified regardless of what other business may be before the body at the time. In this procedure a bill skips the Committee of the Whole.

Placing a bill on Special Order assures its consideration and gives ample notice of the time it will come up for debate to both its proponents and opponents.

Because of their special importance, bills coming from the Finance and Appropriations Committees and from the Rules Committees receive special priority without Special Orders.

Digitized by Google Original from UNIVERSITY OF CALIFORNIA

Generated on 2013-02-13 18:39 GMT / http://hdl.handle.net/2027/uc1.b4049245
Creative Commons Zero (CC0) / http://www.hathitrust.org/access_use#cc-zero

Tax bills providing for raising revenue must originate in the House. The logic in this requirement is that House members are elected every two years and therefore presumably represent the most recent expression of the voters' thoughts and wishes.

CONFERENCE COMMITTEES — Often the two houses pass major controversial bills in very different forms. This is especially true when Liberals control one body and the Conservatives the other, in which case appropriations and tax bills almost always are passed in different forms.

When this occurs a conference committee of from three to five Senators and an equal number of Representatives is named. This group meets and tries to compromise the differences in the two bills.

If the members of the committee can reach a successful compromise, they bring their report back in identical form to each house, and the house either accepts it without amendment or rejects it. If the report is accepted by both houses, the bill is ready for engrossing and the Governor's signature. If either house rejects the report and then does not ask for a new conference committee, the bill dies.

TO THE GOVERNOR — When a bill has been passed by both houses in the same form, it is enrolled — that is, copied carefully and accurately — by members of the staff of the Engrossment and Enrollment Committee of the house in which it is originated, signed by presiding officers of both the House and Senate, and sent to the Governor.

The Governor has several courses open to him. He signs the bill, if he wants the bill to become law. If he objects to a bill as passed, he may refer it back to the house in which it originated along with his objections. If he does not sign a bill within three days or fails to return it to the house in which it originated, it becomes a law, unless the legislature prevents its return (by adjournment). If the Legislature has adjourned before the three days expire, the Governor may "pocket veto" a bill simply by refusing to sign it within three days after adjournment of the legislature.

In the case of veto, the Governor sends a message to the Legislature explaining his reasons for refusing to approve the bill. The message and the bill are returned to the house in which the measure originated.

The bill may be passed over the Governor's veto by a two-thirds vote in each house.

Some bills include a provision stating the date on which they will become effective. If there is no such provision, they become effective the day next following their signature by the Governor. However, an appropriation act, or an act having appropriation items, takes effect on the following first day of July, unless a different date is specified.

THE LAST STEP — All measures written into law by the joint action of the House, the Senate and the Governor are filed with the Secretary of State, who is designated as permanent custodian.

Generated on 2013-02-13 18:39 GMT / http://hdl.handle.net/2027/uc1.b4049245
Creative Commons Zero (CC0) / http://www.hathitrust.org/access_use#cc-zero
Digitized by Google
Original from UNIVERSITY OF CALIFORNIA

# LEGISLATURE OF 1961

## Members of the Senate

| Name | Dist. | Postoffice | County |
|---|---|---|---|
| Larson, Lew W. | 1 | Mabel | Fillmore-Houston |
| Keller, J. R. | 2 | 59 E. Broadway, Winona | Winona |
| Dunlap, Robert R. | 3 | Plainview | Wabasha |
| Keith, A. M. (Sandy) | 4 | 405 14th Ave. S.E., Rochester | Olmsted |
| Holand, P. J. | 5 | Box 473, Austin | Dodge-Mower |
| Hanson, Rudolph | 6 | 236 Hyde, Albert Lea | Freeborn |
| Anderson, Ernest J. | 7 | Frost | Faribault |
| Imm, Val | 8 | Mankato | Blue Earth |
| Erickson, Chris L. | 9 | Fairmont | Martin-Watonwan |
| Franz, W. J. | 10 | 1102 Box Elder St., Mountain Lake | Cottonwood Jackson |
| Olson, John L. | 11 | Rte. 2, Box 24, Worthington | Nobles-Rock |
| Vadheim, Joseph | 12 | Tyler | Lincoln-Murray-Pipestone |
| Josefson, J. A. | 13 | Minneota | Lyon-Yellow Medicine |
| Zwach, John M. | 14 | Walnut Grove | Brown-Redwood |
| Kroehler, Franklin P. | 15 | Henderson | Nicollet-Sibley |
| Nelson, Harold S. | 16 | 363 E. Broadway, Owatonna | Steele-Waseca |
| McGuire, Michael E. | 17 | Montgomery | Le Sueur |
| Sundet, A. O. | 18 | R. 3, Faribault | Rice |
| George, Grover C. | 19 | Goodhue | Goodhue |
| Thuet, Paul A. | 20 | 210 Schult Bldg., So. St. Paul | Dakota |
| Metcalf, John A. | 21 | 534 Holmes, Shakopee | Carver-Scott |
| Popp, Harold R. | 22 | Hutchinson | McLeod |
| Lauerman, Leo J. | 23 | Olivia | Renville |
| Child, Fay George | 24 | Maynard | Chippewa-Lac Qui Parle |
| Wahlstrand, Harry L. | 25 | Willmar | Kandiyohi-Swift |
| Holmquist, Stanley W. | 26 | Grove City | Meeker |
| Welch, Thos. P. | 27 | Buffalo | Wright |
| Kalina, Harold | 28 | 115 36th Ave. N.E., Mpls. | Hennepin |
| Fraser, Donald | 29 | 813 7th St. S.E., Mpls. | Hennepin |
| Wright, Donald O. | 30 | 917 Plymouth Bldg., Mpls. | Hennepin |
| Davies, Jack (John T.) | 31 | No. 202, 2023 Stevens Ave. So., Mpls. | Hennepin |
| Kording, Herman J. | 32 | 3533 36th Ave. So., Mpls. | Hennepin |
| Root, Chas. W. | 33 | 401 Thorpe Bldg., Mpls. | Hennepin |
| Feidt, Daniel S. | 34 | 1031 N.W. Bank Bldg., Mpls. | Hennepin |
| Goodin, H. P. (Pat) | 35 | 3818 Thomas Ave. No., Mpls. | Hennepin |
| Bergerud, Alf | 36 | 5100 Ridge Road, Edina | Hennepin |
| Schultz, Harold W. | 37 | 1176 E. Hawthorne Ave., St. Paul | Ramsey |
| Novak, Edward G. | 38 | 1424 Arundel St., St. Paul | Ramsey |
| Grittner, Karl F. | 39 | 824 Cherokee Ave., St. Paul | Ramsey |
| O'Loughlin, Harold J. | 40 | 1137 Portland Ave., St. Paul | Ramsey |
| Westin, Leslie E. | 41 | 1122 Minnesota Bldg., St. Paul | Ramsey |
| Allen, Claude H. | 42 | 909 Lakeview Ave., St. Paul | Ramsey |
| Salmore, Raphael | 43 | Stillwater | Washington |
| Johnson, Ralph W. | 44 | Rt. 2, Isanti | Anoka-Isanti |
| Richardson, John L. | 45 | 506 8th St. No., St. Cloud | Benton-Sherburne-Stearns |
| Harren, Henry M. | 46 | Albany | Stearns |
| Lofvegren, Clifford | 47 | R. 3, Alexandria | Douglas-Pope |
| Benson, C. J. (Cliff) | 48 | Ortonville | Big Stone-Grant-Stevens-Traverse |
| Dosland, W. B. (Bill) | 49 | 1209 4th St. So., Moorhead | Clay-Wilkin |
| Ukkelberg, Cliff | 50 | Clitherall | Otter Tail |
| Heuer, Wm. C. F. | 51 | Bertha | Todd-Wadena |
| Shipka, V. | 52 | Grand Rapids | Cass-Itasca |
| Rosenmeier, Gordon | 53 | Little Falls | Crow Wing-Morrison |
| Hanson, Norman W. | 54 | Cromwell | Aitkin-Carlton |
| Mitchell, C. C. | 55 | Princeton | Kanabec-Mille Lacs-Sherburne |
| Johnson, C. Elmer | 56 | Almelund | Chisago-Pine |
| Butler, Gordon H. | 57 | 2410 Branch St., Duluth | Cook-Lake-St. Louis |
| Ferrario, Richard E. | 58 | 32 No. 21st Ave., W., Duluth | St. Louis |
| Carr, Homer M. | 59 | 25 5th St., Proctor | St. Louis |
| Peterson, Elmer | 60 | Hibbing | St. Louis |
| Vukelich, Thomas D. | 61 | Gilbert | St. Louis |
| McKee, John H. | 62 | 1002 Bemidji Ave., Bemidji | Beltrami-Koochiching Lake of the Woods |
| Walz, Norman J. | 63 | 1140 W. Ave., Detroit Lakes | Becker-Hubbard |
| Larson, Norman | 64 | Ada | Mahnomen-Norman |
| Wiseth, Roy E. | 65 | Goodridge | Clearwater-Pennington-Red Lake |
| Murray, Louis A. | 66 | East Grand Forks | Polk |
| Sinclair, Donald | 67 | Stephen | Kittson-Marshall-Roseau |



Digitized by Google
Original from UNIVERSITY OF CALIFORNIA
Generated on 2013-02-13 18:39 GMT / http://hdl.handle.net/2027/uc1.b4049245
Creative Commons Zero (CC0) / http://www.hathitrust.org/access_use#cc-zero

# Minnesota Legislature, 1961

## *The Senate*

The Senate consists of 67 members, elected for four-year terms.
President of the Senate
LIEUTENANT GOVERNOR KARL ROLVAAG



**Lew W. Larson**

**(First District — Fillmore and Houston Counties)**

Mabel. Farmer. Born in Preble Township, 1911. Breeder of registered livestock. County Commissioner 1953 to 1959, Fillmore County; President, State Association of County Commissioners, 1957. Graduated Mabel High, 1930. Attended University of Minnesota. Interested in highways, welfare and local government. Married; two sons, one daughter. Elected to Senate 1958.



**J. R. (Jim) Keller**

**(Second District — Winona County)**

Winona. Contractor. Born January 16, 1907. Married, six children. Member of the House in 1949 legislature. Elected to the Senate in 1950, re-elected 1954, 1958.



**Robert R. Dunlap**

**(Third District — Wabasha County)**

Plainview. Lawyer. Age, 45. Born and educated in St. Paul. Graduate of University of Minnesota Law School 1941. Married, five children. Overseas service with army in World War II. Former Wabasha County Attorney. Member of Senate since 1952.



Digitized by Google
Original from UNIVERSITY OF CALIFORNIA
Generated on 2013-02-13 18:39 GMT / http://hdl.handle.net/2027/uc1.b4049245
Creative Commons Zero (CC0) / http://www.hathitrust.org/access_use#cc-zero



**A. M. (Sandy) Keith**

**(Fourth District—Olmsted County)**

Rochester, 405 14th Avenue S.E. Attorney in law firm of Eustis and Keith. Born in Rochester, 1928. Graduated Rochester public schools, Amherst College (Phi Beta Kappa) with major in political science, and Yale University Law School. Veteran, U.S. Marine Corps, Korea. Active civic affairs and DFL Party. Recipient of Rochester Junior Chamber of Commerce Award as "Outstanding Man of 1959." Married, two sons. Elected to Senate 1958.



**P. J. Holand**

**(Fifth District—Dodge and Mower Counties)**

Austin. Owner and operator of printing company and livestock farm. Born McKinley, Minnesota, in 1905. Graduated McKinley and Gilbert, Minnesota, public schools and University of Minnesota with B.A. and M.A. in agriculture. Active in civic affairs. Director National Swine Shows. Secretary Mower County Fair and Midwest Livestock Shows. President Mower County Pioneer and Historical Society. Married, one daughter. Elected to Senate 1954, re-elected 1958.



**Rudolph Hanson**

**(Sixth District—Freeborn County)**

Albert Lea. Lawyer, general practice. Born Freeborn County in 1903. Graduated public schools in Freeborn County and University of Minnesota, B.A. and LL.B. Past President Albert Lea YMCA. Veteran World War II. Freeborn County Attorney, 1946-54. Single. Elected to Senate 1954, re-elected 1958.



**Ernest J. Anderson**

**(Seventh District—Faribault County)**

Born and raised on the farm he now owns and operates near Frost. Married and has two sons and a daughter. Active in civic and community affairs. Served as member of Frost School Board for 20 years. President of Farmers Elevator, member of Co-op Oil Board. Elected to Senate, 1954, re-elected 1958.



Digitized by Google
Original from UNIVERSITY OF CALIFORNIA
Generated on 2013-02-13 18:39 GMT / http://hdl.handle.net/2027/uc1.b4049245
Creative Commons Zero (CC0) / http://www.hathitrust.org/access_use#cc-zero



### Val Imm

**(Eighth District—Blue Earth County)**

Mankato. Editor and Publisher of the Mankato News. Mankato City Council 1931-33. Member of the House 1933-1935. State Senator since 1935. Member of Commission on Inter-State Cooperation. World War Veteran. Married, six children. President Pro Tempore of Senate 1955.



### Chris L. Erickson

**(Ninth District—Martin and Watonwan Counties)**

Fairmont. Lawyer, general practice. Born 1897 on a farm near Barnsville, Minnesota. Graduated from Minnesota College of Law. Martin County Attorney 1934-46. Martin County Chairman U.S. War Finance Committee, promoting sale of U.S. Government Bonds, 1943-61. Elected to Senate 1950, re-elected 1954 and 1958. Married, one son.



### W. J. Franz

**(Tenth District—Cottonwood and Jackson Counties)**

Mountain Lake. Owner and operator of general store. Born in Mountain Lake 1907. Graduated from Mountain Lake public schools and University of Minnesota College of Business Administration. Village Clerk of Mountain Lake, 1937-41. County Commissioner of Cottonwood County, 1941-55. Recipient of outstanding service award for industry and service in government by the Minnesota Food Retailers Association, 1956. Married. Elected to Senate 1954, re-elected 1958.



### John L. Olson

**(Eleventh District—Nobles and Rock Counties)**

Worthington. Livestock farmer. Born in Worthington 1906. Lifelong resident of Nobles County where attended public schools. President of Minnesota Swine Producers Association. Member of executive committee and past president of the Minnesota Livestock Breeders Association; director of National Swine Council. Served two terms on Advisory Council, Institute of Agriculture, University of Minnesota. Served 25 years as superintendent of Sunday School, First Lutheran Church of Worthington; former President of Minnesota conference, Brotherhood of Augustana Lutheran Synod. Portrait in Minnesota Livestock Hall of Fame. Married; four children. Elected to Senate 1958.



Digitized by Google
Original from UNIVERSITY OF CALIFORNIA
Generated on 2013-02-13 18:39 GMT / http://hdl.handle.net/2027/uc1.b4049245
Creative Commons Zero (CC0) / http://www.hathitrust.org/access_use#cc-zero



### Joseph Vadheim

**(Twelfth District—Lincoln, Murray, Pipestone Counties)**

Tyler. Pharmacist and drug store owner. Born South Dakota 1893. Resident of Tyler 51 years. Graduate Tyler High School and University of Minnesota College of Pharmacy. Tyler Village Councilman 9 years, Mayor 3 years. Former American Legion Commander. Past President and Secretary of Tyler Commercial Club. Veteran World War I. Married, two children. Elected to Senate 1954, re-elected 1958. Deceased May 29, 1961.



### J. A. Josefson

**(Thirteenth District—Lyon and Yellow Medicine Counties)**

Minneota. Farmer and stockman. Born March 5, 1915. Educated in rural school and graduated from Minneota high school in 1932. Married; one daughter, Lois Eileen. Has served as officer of religious, fraternal, civic and co-operative organizations, including 18 years as township and county farm program committeeman. Has served as a State Senator since January 1, 1955.



### John M. Zwach

**(Fourteenth District—Brown and Redwood Counties)**

Walnut Grove. Farmer, cattle feeder operation. Born Redwood County 1907. Graduate Milroy High School, Mankato Teachers College, and University of Minnesota (majoring in political science and educational administration). Teacher, principal, and school superintendent 14 years. Member State House of Representatives 1935-45. Elected to Senate 1946, re-elected 1950, 1954, and 1958. Married, five children.



### Franklin P. Kroehler

**(Fifteenth District—Nicollet and Sibley Counties)**

Henderson. Retired farmer. Born Henderson 1897. Married, four children. President of County Farm Bureau and County Extension Committee for four years. Served as County President of Historical Society and Chairman of County Board of Supervisors of Soil Conservation at various times. Secretary of Star Creamery Association 20 years and Clerk of local School Board for 21 years. President of Minnesota Territorial Pioneers. Elected to Senate 1954, re-elected 1958.



Digitized by Google
Original from UNIVERSITY OF CALIFORNIA
Generated on 2013-02-13 18:39 GMT / http://hdl.handle.net/2027/uc1.b4049245
Creative Commons Zero (CC0) / http://www.hathitrust.org/access_use#cc-zero



### Harold S. Nelson

**(Sixteenth District—Steele and Waseca Counties)**

Owatonna, 363 E. Broadway. Lawyer in firm of Nelson, Casey, and Tripp. Born Owatonna 1890. Graduated from Owatonna grammar school, Pillsbury Academy (Owatonna), University of Minnesota, and Kings College, University of London (England), LL.B. Veteran of Mexican Border service, World War I, and World War II. Steele County Attorney 1921-34. Elected to Senate 1954, re-elected 1958. Married, two daughters.



### Michael E. McGuire

**(Seventeenth District—Le Sueur County)**

Montgomery. Lawyer. Born June 5, 1925 on a farm in Sibley County, Minnesota. Graduate of Henderson High School, College of St. Tomas (B.A. Degree in Government and Education) and the University of Minnesota Law School. Combat infantryman, World War II. Married, three children. Member of the House 1955 and 1957. Elected to Senate 1958.



### A. O. Sundet

**(Eighteenth District—Rice County)**

Faribault. Businessman, owner of Sundet Trailer Sales. Born Fillmore County 1904. Moved to Rice County 1938. Active in civic and community work. Former school board chairman and town board member. Elected to State House of Representatives 1952, 54, 56. Elected to Senate 1958. Married.



### Grover C. George

**(Nineteenth District—Goodhue County)**

Goodhue. Farmer. Born in Belvidere Township, Goodhue County, 1893. Attended local public schools and University of Minnesota School of Agriculture. Clerk of local school district, 1918-47. Clerk of Belvidere Township, 1919-47. Active in civic affairs. Married, seven children. Elected to Senate 1946, re-elected 1950, 54, 58.

Digitized by Google



Original from UNIVERSITY OF CALIFORNIA

Generated on 2013-02-13 18:39 GMT / http://hdl.handle.net/2027/uc1.b4049245
Creative Commons Zero (CC0) / http://www.hathitrust.org/access_use#cc-zero



**Paul A. Thuet**

**(Twentieth District—Dakota County)**

South St. Paul, 401 Marian Place. Born South St. Paul 1916. Law partner in firm of Thuet and Todd. Graduated St. Paul public schools and University of Minnesota Law School. Admitted to the Minnesota Bar in 1939. Served in Army during World War II in the Pacific area. Past President of First District Bar Association; member of Board of Governors, State Bar Association; Director of South St. Paul Chamber of Commerce; member of Veterans of Foreign Wars and American Legion; member of Korean Bonus Appeal Board. Served as South St. Paul City Attorney, 1947-49, and as Municipal Judge, 1948-51 and 1952-58. Elected to Senate 1958. Married, two sons.



**John A. Metcalf**

**(Twenty-first District—Carver and Scott Counties)**

Shakopee. Superintendent of Burnsville School District, Scott and Dakota Counties. Born Durand, Wisconsin 1904. Resident of Shakopee 24 years. Graduate Lake City, Minnesota public schools, St. Mary's College at Winona (B.S.), and University of Minnesota (M.A., education administration). Former Superintendent of Schools at Swanville and Shakopee, 19 years. Chairman National Board of Directors, St. Mary's College. Worked to promote nine-foot channel on Minnesota River. Voted "Man of the Year" by Upper Mississippi Waterways Association, 1960. Elected to Senate 1954, re-elected 1958. Married, three children.



**Harold R. Popp**

**(Twenty-second District—McLeod County)**

Hutchinson. Born on a farm near Hutchinson, 1903. Graduated Hutchinson Public Schools and University of Wisconsin, College of Pharmacy. Retail pharmacist. Member of Hutchinson School Board; Mayor of Hutchinson five years. Married; one daughter, Susan. Elected to Senate 1958.



**Leo J. Lauerman**

**(Twenty-third District—Renville County)**

Olivia. Attorney. Born Little Falls 1891. Former Renville County Attorney. Served in Senate 1947-53. Re-elected to Senate 1958.



Digitized by Google
Original from UNIVERSITY OF CALIFORNIA
Generated on 2013-02-13 18:39 GMT / http://hdl.handle.net/2027/uc1.b4049245
Creative Commons Zero (CC0) / http://www.hathitrust.org/access_use#cc-zero



### Fay George Child

**(Twenty-fourth District—Chippewa and Lac Qui Parle Counties)**

Maynard. Advertising executive. Born Wabasha, Minnesota 1908. Educated at Maynard public schools. Vice President of Minnesota Junior Chamber of Commerce in 1942. From 1942 to 1947 he was Executive Secretary to Congressman Harold C. Hagen, Washington, D.C. He is active in community projects and was formerly Clerk of School Board and Mayor of Maynard. Married, one daughter. Elected to Senate 1950, re-elected 1954, 58.



### Harry L. Wahlstrand

**(Twenty-fifth District—Kandiyohi and Swift Counties)**

Teacher of history and social science, Willmar High School for a period of thirty-two years. At present, Educational Director of the Minnesota Hospital Service Association. Born in Kandiyohi County, 1890. Graduated Northwestern College, Fergus Falls (academy course) in 1913, Gustavus Adolphus college 1917. Served overseas during World War I. Studied at University of Birmingham, England. Four terms in House of Representatives. Elected to Senate 1938. President Pro Tempore 1959.



### Stanley W. Holmquist

**(Twenty-sixth District—Meeker County)**

Grove City. Retail lumber merchant. Born Hallock, Minnesota 1909. Resident of Grove City 25 years. Graduate University of Minnesota, B.S. and M.A. (latter in educational administration). Superintendent of Grove City schools, 1939-46. Four terms in Minnesota House of Representatives before being elected to Senate in 1954. Re-elected to Senate 1958. Married, three children.



### Thomas P. Welch

**(Twenty-seventh District—Wright County)**

Buffalo. Lawyer. Born June 5, 1897, Jacksonville Township, Chickasaw County, Iowa. Lived on farm in Cottage Grove Township, Washington County, 1902 to 1922, when admitted to the bar. Entered practice of law at Monticello in 1924. Wright County Attorney 1925-1939. Elected to Senate 1938. Educated in country school, Hastings High School, College of St. Thomas, St. Paul College of Law. Married, two children; Mary (Mrs. Duane Auger) and Suzanne (Mrs. Rodney Dachel). President Pro Tempore of Senate 1957.



Digitized by Google
Original from UNIVERSITY OF CALIFORNIA
Generated on 2013-02-13 18:39 GMT / http://hdl.handle.net/2027/uc1.b4049245
Creative Commons Zero (CC0) / http://www.hathitrust.org/access_use#cc-zero



**Harold Kalina**

**(Twenty-eighth District—Hennepin County)**

Minneapolis, 115 36th Avenue Northeast. Lawyer with firm of Scholle, Schweiger, and Kalina. Born Minneapolis 1928. Graduate Northeast Minneapolis public schools and University of Minnesota, B.S.L., LL.B. Married, one child. Served with U.S. Army. Elected to Senate 1954, re-elected 1958.



**Donald M. Fraser**

**(Twenty-ninth District—Hennepin County)**

Minneapolis, 813 Seventh Street Southeast. Born Minneapolis 1924. Attorney with firm of Larson, Lindquist, Fraser, and Magnuson. Graduate Southeast Minneapolis public schools and University of Minnesota, B.A. (Cum Laude) and LL.B. Married, five children. Served with U.S. Navy in World War II. Active Democratic-Farmer-Laborite. Elected to Senate 1954, re-elected 1958.



**Donald Orr Wright**

**(Thirtieth District—Hennepin County)**

Minneapolis. Lawyer. Born in district he represents. Member of House of Representatives during sessions of 1927-1933, inclusive. Senator since 1935. Has served as Chairman of House Committee on Workmen's Compensation, Senate Committees on Liquor Control, Public Highways, Civil Administration, Public Welfare, Taxes and Tax Laws. Delegate to Republican national convention 1940. Wife, Virna Wood Wright and has two sons. President Pro Tempore of Senate in 1953. Assumed office of Lieutenant Governor upon resignation of Ancher Nelsen, 1954. Chairman of Committee on Committees, 1955-1961. Chairman of Taxes and Tax Laws Committee, 1951 through 1961.



**Jack (John T.) Davies**

**(Thirty-first District—Hennepin County)**

Minneapolis, 2023 Stevens Avenue. Lawyer. Born in Harvey, North Dakota 1932. Graduate of Greenway High School and Itasca Junior College, Colraine, Minnesota. Graduate of University of Minnesota, B.A. (Magna Cum Laude) in Journalism and LL.B. (Cum Laude). Served with Army in Japan and Korea. Former Sports Editor, KSTP-TV. Active in Democratic-Farmer-Labor Party. Elected to Senate 1958.



Digitized by Google
Original from UNIVERSITY OF CALIFORNIA
Generated on 2013-02-13 18:39 GMT / http://hdl.handle.net/2027/uc1.b4049245
Creative Commons Zero (CC0) / http://www.hathitrust.org/access_use#cc-zero



### Herman J. Kording

**(Thirty-second District—Hennepin County)**

Minneapolis, 3533 36th Avenue South. Millwright. Born at Hayfield 1903. Married, three children. Graduate Hayfield High School, Minnesota College of Law. Member of Millwrights Local 548. Served three terms in House. Elected to Senate 1958.



### Chas. W. Root

**(Thirty-third District—Hennepin County)**

Minneapolis, 5602 Garfield Avenue South. Attorney with firm of Everett, Thiel, and Root. Born Illinois 1899. Resident of Minneapolis 31 years. Graduate of University of Michigan (A.B.) and University of Minnesota (LL.B.). Served three terms in the Minnesota House of Representatives, 1945, 47, 49. Elected to Senate 1950, re-elected 1954, 58. Married, two children.



### Daniel S. Feidt

**(Thirty-fourth District—Hennepin County)**

Minneapolis. Lawyer.



### H. P. (Pat) Goodin

**(Thirty-fifth District—Hennepin County)**

3818 Thomas Avenue North, Minneapolis. Born May, 1897. Education, public schools, East High (Minneapolis), University of Minnesota, special courses. Safety director, city of Minneapolis. Married Hildur M. Fulton of Two Harbors. One son, Robert Henry, a civil engineer. Member of several veteran, social, fraternal and community organizations. Six terms in the House. Elected to Senate 1958.



Digitized by Google
Original from UNIVERSITY OF CALIFORNIA
Generated on 2013-02-13 18:39 GMT / http://hdl.handle.net/2027/uc1.b4049245
Creative Commons Zero (CC0) / http://www.hathitrust.org/access_use#cc-zero



**Alf Bergerud**

**(Thirty-sixth District—Hennepin County)**

Edina, 5100 Ridge Road. Lawyer. President, Red Owl Stores, Inc., Hopkins. Born in Town of Aastad, Otter Tail County, near Fergus Falls, on February 2, 1899. Education in public schools, St. Olaf College and the University of Minnesota. Member of Hennepin County, State and American Bar Associations. State Representative, Sessions of 1941 (34th District), 1945, 1947, 1949 (30th District), 1951, 1953, 1955 and 1957 (36th District, South Half). Elected to State Senate 1958.



**Harold W. Schultz**

**(Thirty--seventh District—Ramsey County)**

St. Paul. Attorney at Law, practicing with his partners in the firm of Graff, Schultz & Springer, with offices at 1220 Minnesota Building, St. Paul 1. Born December 4, 1917, a life-long resident of St. Paul. Married, has seven children and resides at 1176 East Hawthorne Avenue, St. Paul 17. Graduate of the College of St. Thomas and the St. Paul College of Law. Served in the United States Navy during World War II, and was elected to the State Senate in 1950, serving continuously since that time. He is currently Chairman of the Liberal Minority Group in the State Senate.



**Edward G. Novak**

**(Thirty-eighth District—Ramsey County)**

Attorney-business man, 1424 Arundel Street, St. Paul 17, Minnesota. Born April 16, 1917. Married, has three children. Attended College of St. Thomas, University of Minnesota and St. Paul College of Law, B.S.L. and LL.B. Former F.B.I. agent. Elected to Senate 1958.



**Karl F. Grittner**

**(Thirty-ninth District—Ramsey County)**

St. Paul, 824 Cherokee Avenue. Born in West St. Paul on November 22, 1922. Graduate of Hamline University (1945) majoring in history, political science and education. Studied government in Washington, D.C., on a scholarship from the National Institute of Public Affairs. Teacher at Cleveland High School in St. Paul since 1948 and a member of the St. Paul Federation of Teachers, Local 28 (AFL-CIO). An active Democratic-Farmer-Labor Party member. Served three terms in the House of Representatives before election to the Senate in 1958. Married and has three children.



Digitized by Google
Original from UNIVERSITY OF CALIFORNIA
Generated on 2013-02-13 18:39 GMT / http://hdl.handle.net/2027/uc1.b4049245
Creative Commons Zero (CC0) / http://www.hathitrust.org/access_use#cc-zero



**Harold J. O'Loughlin**

**(Fortieth District—Ramsey County)**

St. Paul, 1137 Portland Avenue. Lawyer. Graduate of St. Thomas College and the University of Minnesota Law School. Married to Tess Gilmore, one son, Terence, and one daughter, Catherine. Elected to Senate 1954, re-elected 1958.



**Leslie E. Westin**

**(Forty-first District—Ramsey County)**

St. Paul, 2160 Edgerton. Chartered life insurance underwriter. Born St. Paul 1917. Graduate of University of Minnesota with major in history. Former board member, University of Minnesota Alumni Association. Married Harriet Holmberg, three sons, John, Robert, and Edward. Active in civic, youth, and educational work. Selected "Minnesota's Outstanding Young Man of Year 1952" by the Minnesota Junior Chamber of Commerce. Elected to Senate 1954, re-elected 1958.



**Claude H. Allen**

**(Forty-second District—Ramsey County)**

St. Paul. Lawyer.



**Raphael F. Salmore**

**(Forty-third District—Washington County)**

Stillwater, 718 West Pine Street. Born February 10, 1916, in Stillwater. President, Washington Real Estate Agency, Inc. Married, four children. Veteran World War II. Active in Citizens Mental Health program; active in Democratic - Farmer - Labor party. Served 1951-1953-1955-1957-1959-1961 sessions.



Digitized by Google
Original from UNIVERSITY OF CALIFORNIA
Generated on 2013-02-13 18:39 GMT / http://hdl.handle.net/2027/uc1.b4049245
Creative Commons Zero (CC0) / http://www.hathitrust.org/access_use#cc-zero



**Ralph W. Johnson**

**(Forty-fourth District—Anoka and Isanti Counties)**

Isanti. District Manager for Farmer's Union Insurances. Born 1907 in the township where he still resides. Attended Isanti public school. Former assessor, school board member, Director of Local REA Association. County PMA Chairman. Married, one child. Elected to Senate 1954, re-elected 1958.



**John L. Richardson**

**(Forty-fifth District—Benton, Sherburne, Stearns Counties)**

St. Cloud, 506 Eighth Street North. Real estate and insurance business. Married, four children. Member of St. Cloud City Council from 1940 until January 3rd, 1955. Veteran of World War I. Elected to Senate 1954, re-elected 1958.



**Henry M. Harren**

**(Forty-sixth District—Stearns County)**

Albany. Editor and publisher. Born Albany 1922. Graduate Albany schools. Attended University of Idaho and St. John's University at Collegeville, Minnesota. Married, four sons, David, Gary, Mark, and Jeffrey; one daughter, Leora. Veteran of World War II. Elected to Senate 1954, re-elected 1958.



**Clifford Lofvegren**

**(Forty-seventh District—Douglas and Pope Counties)**

Alexandria. Farmer. Born May 10, 1903, Mitchell County, Iowa. Moved to Alexandria 1913. Attended public school. Owned and operated a cafe in Alexandria for 17 years. Owned and operated farm since 1932. Operator of livestock pavilion; dealer in real estate and subdivisions. One daughter. Served in Senate since 1949.



Digitized by Google
Original from UNIVERSITY OF CALIFORNIA
Generated on 2013-02-13 16:39 GMT / http://hdl.handle.net/2027/uc1.b4049245
Creative Commons Zero (CC0) / http://www.hathitrust.org/access_use#cc-zero



### C. J. (Cliff) Benson

**(Forty-eighth District—Big Stone, Grant, Stevens, Traverse Counties)**

Ortonville. Born and graduated public schools in Browns Valley, Traverse County. Received his education at Macalester College and University of Minnesota Law School, where he graduated in 1931. Practiced law in Ortonville since September, 1933. Served as County Attorney of Big Stone County for 20 continuous years. Served as Secretary and President of State Association of County Attorneys. Married, one child, Steven, age 14. Elected to Senate November, 1958.



### W. B. Dosland

**(Forty-ninth District—Clay and Wilkin Counties)**

1209 - 4th Street South, Moorhead. Lawyer in firm of Dosland and Dosland. Born November 10, 1927. Graduate of Concordia College, B.A. Degree, 1949. Graduate of University of Minnesota Law School, LL.B., 1954. Married Donna Mathisen 1956. Served in United States Navy in World War II and Korean War. Active member of United States Naval Reserve, Moorhead Chamber of Commerce, Junior Chamber of Commerce, Minnesota Bar Association, American Legion, Veterans of Foreign Wars, Past Commander of Albert E. Johnson Post No. 1223, Veterans of Foreign Wars, Moorhead. Elected to Senate 1958.



### Cliff Ukkelberg

**(Fiftieth District—Otter Tail County)**

Clitherall. Born March 17, 1904 on the farm he owns and operates in partnership with son. Married, three children. Graduate of University of Minnesota School of Agriculture. Active in 4-H Club leadership and instructor of agriculture in adult education. Served on local school board and local PCA. Served 12 years with Federal Farm Credit office. Elected to House of Representatives in 1954, re-elected 1956, and elected to Senate in 1958.



### Wm. C. F. Heuer

**(Fifty-first District—Todd and Wadena Counties)**

Bertha. Livestock farmer. Born Bertha 1905. Married, five sons and three daughters. Educated at Bertha public school. Member of Town Board, School Board, PMA Board, and Co-op Board. Elected to Senate 1954, re-elected 1958.



Digitized by Google
Original from UNIVERSITY OF CALIFORNIA
Generated on 2013-02-13 18:39 GMT / http://hdl.handle.net/2027/uc1.b4049245
Creative Commons Zero (CC0) / http://www.hathitrust.org/access_use#cc-zero



### Vladimir Shipka

**(Fifty-second District—Cass and Itasca Counties)**

Born and raised in Calumet, Minnesota. Graduate of Greenway High School and Itasca Junior College, Coleraine, Minnesota, and University of Minnesota, B.A. degree June, 1946. Married. Served six terms in House of Representatives. Elected to Senate in 1958.



### Gordon Rosenmeier

**(Fifty-third District—Crow Wing and Morrison Counties)**

Little Falls. Lawyer. Born July 1, 1907, Royalton, Minn. Graduate Little Falls public schools, University of Minnesota, and law school of Leland Stanford University. A member of the Senate since 1941.



### Norman W. Hanson

**(Fifty-fourth District—Carlton and Aitkin Counties)**

Cromwell. Farmer and Insurance Agent. Born Carlton County 1902. Attended Winton and Ely public schools. Married, three sons, Norman Jr., 19, Han Eric 17, Rolf Kurt 11. Member of Cromwell Methodist Church, Cromwell P.T.A., Modern Woodmen of America and Cromwell Farmers' Union. Served on Carlton County Fair Board for 29 years. Member of Cromwell Board of Education for 13 years. President of Carlton County Farmers' Mutual Insurance Company. Served as County P.M.A. Committeeman for 16 years, and as a Minnesota P.M.A. Farmers' Fieldman for four years. Elected to Senate 1954, re-elected 1958.



### C. C. Mitchell

**(Fifty-fifth District—Kanabec, Mille Lacs, Sherburne Counties)**

Princeton. Lawyer. Born Lyon County 1897. Graduate of Amiret and Tracy public schools and University of Minnesota Law School. Mille Lacs County Attorney eight years. Two children. Elected to Senate 1946, re-elected 1950, 1954 and 1958.



Digitized by Google
Original from UNIVERSITY OF CALIFORNIA
Generated on 2013-02-13 18:39 GMT / http://hdl.handle.net/2027/uc1.b4049245
Creative Commons Zero (CC0) / http://www.hathitrust.org/access_use#cc-zero



### C. Elmer Johnson

**(Fifty-sixth District—Chisago and Pine Counties)**

Almelund. Retired dairy farmer. Born Almelund 1892. Graduate Almelund and North Branch public schools and University of Minnesota School of Agriculture. World War I veteran. Married, one son, two daughters. Amador Town Clerk, 1920-24. Member State House of Representatives 1933, Senate since 1935.



### Gordon H. Butler

**(Fifty-seventh District—Cook, Lake, St. Louis Counties)**

Duluth. Civil Engineer, General Contractor, Chairman of the Board, Polaris Concrete Products. Born in Indiana in 1899. Resident of Duluth 46 years. Graduate of Purdue University School of Civil Engineering. Served overseas World Wars I and II. Retired Colonel, Engineers. Elder Presbyterian Church. Member and officer of several social, fraternal, community and professional organizations. Married, three sons, seven grandchildren. Served on Duluth Board of Appeals, 1936-41. Served in Senate since 1951.



### Richard E. Ferrario

**(Fifty-eighth District—St. Louis County)**

Duluth. School teacher. Born Duluth 1931. Graduate Denfeld High School and University of Minnesota at Duluth (Cum Laude). Member of Gamma Theta Upsilon — honorary geography fraternity, Kappa Delta Pi — honorary education society, and Phi Alpha Theta — honorary history fraternity. Married, two children. Served with the U.S. Air Force during Korean War. Active Democratic-Farmer-Laborite. Member Temple Baptist Church. Elected to Senate 1958.



### Homer M. Carr

**(Fifty-ninth District—St. Louis County)**

Proctor. Retired railroad engineer. Born Ohio 1892. Resident Fifty-Ninth District 56 years. Attended Windom, Minnesota public school. Member of Brotherhood of Locomotive Engineers, Brotherhood of Locomotive Firemen and Enginemen. Served as First Lieutenant of Field Artillery in France during World War I. Member VFW, Disabled American Veterans, American Legion. Member Proctor School Board, 1926-33. Served in State House of Representatives, 1933 session. Member of Senate since 1935.



Digitized by Google
Original from UNIVERSITY OF CALIFORNIA
Generated on 2013-02-13 18:39 GMT / http://hdl.handle.net/2027/uc1.b4049245
Creative Commons Zero (CC0) / http://www.hathitrust.org/access_use#cc-zero



**Elmer Peterson**

**(Sixtieth District—St. Louis County)**

Hibbing. Electrician. Age 56. Elected to the House of Representatives in 1940, 1942, 1944. Elected to Senate 1946, 1950, 1954, 1958. Married Pearl Ramberg 1929. Two sons, Donald and Warren.



**Thomas D. Vukelich**

**(Sixty-first District—St. Louis County)**

Gilbert. Liberal. Supervisor, St. Louis County Board of Education. Born in Virginia, Minnesota 1909. City Assessor, Gilbert, 1935-39. Served in the Minnesota House of Representatives from 1939 to 1945 and in the Senate since 1947. Married to Frances Zupanich of Soudan, Minnesota; six daughters.



**John H. McKee**

**(Sixty-second District—Beltrami, Koochiching, Lake of the Woods Counties)**

Bemidji. Funeral director. Born and schooled at Bemidji. Graduate of University of Minnesota. Married. Member of House of Representatives 1951, 1953; State Senate since 1955.



**Norman J. Walz**

**(Sixty-third District—Becker and Hubbard Counties)**

Detroit Lakes, 1140 West Avenue. Oil jobber. Born (1915) and schooled at Detroit Lakes. Married, four girls, two boys. Served as member of City Council of Detroit Lakes, 1953-54. Served with the U.S. Navy 1934, 1935. Elected to Senate 1954, re-elected 1958.



Digitized by Google
Original from UNIVERSITY OF CALIFORNIA
Generated on 2013-02-13 18:39 GMT / http://hdl.handle.net/2027/uc1.b4049245
Creative Commons Zero (CC0) / http://www.hathitrust.org/access_use#cc-zero



### Norman Larson

**(Sixty-fourth District—Mahnomen and Norman Counties)**

Ada. Automobile business. Born December 26, 1902, in Borup, Minn. Resided in Ada since 1907. Attended St. Olaf College and University of Michigan. Taught school three years. Veteran World War II. Married, one son. Served in Senate continuously since 1939. President Pro Tempore of Senate 1961.



### Roy E. Wiseth

**(Sixty-fifth District—Clearwater, Pennington, Red Lake Counties)**

Goodridge. Liberal. Farmer. Born 1900. Attended public schools at Goodridge. Married Ida Theresa Peterson of Hibbing, 1923. Four sons, Robert, Lloyd, Kenneth and Dean. Two daughters, Mrs. Everett (Betty) Olson, and Jean. Former President Minnesota Farmers Union. Member Minnesota Rural Rehabilitation Corporation. Board Chairman of Northern Cooperative Inc., Wadena, Minn. Board Secretary of Farmers Cooperative Grain and Seed Association at Thief River Falls. Trustee, First Lutheran Church, Goodridge. Director Goodridge School Board, 1926-32, Township Supervisor, 1928-34. Served in Senate since 1955.



### Louis A. Murray

**(Sixty-sixth District—Polk County)**

East Grand Forks. Northern Pacific Railway conductor. Born East Grand Forks 1913. Former Municipal Judge and City Councilman of East Grand Forks, Minn. Attended North Dakota University. Member of American Legion, Veterans of Foreign Wars, Disabled American Veterans, Elks, Fraternal Order of Eagles, and Fourth Degree member, Knights of Columbus. Served four years in Southwest Pacific with Army Engineers during World War II. Married, five children, Mike, Dany, Patricia, Timothy Brian, and Kathleen Ann. Elected to Senate in 1950, re-elected 1954, 58.



### Donald Sinclair

**(Sixty-seventh District—Kittson, Marshall, Roseau Counties)**

Stephen. Farmer. Born January 9, 1899. Served with U.S. Navy during World War I. Graduate of University of Minnesota, 1924. Married, three children. Served in Senate since 1947.



Digitized by Google
Original from UNIVERSITY OF CALIFORNIA
Generated on 2013-02-13 18:39 GMT / http://hdl.handle.net/2027/uc1.b4049245
Creative Commons Zero (CC0) / http://www.hathitrust.org/access_use#cc-zero

# 1961

## OFFICERS OF THE SENATE

PRESIDENT — KARL F. ROLVAAG, LT. GOVERNOR

PRESIDENT PRO TEMPORE — SEN. NORMAN LARSON

**Secretary of the Senate**—H. Y. Torrey, Duluth. Assistant Secretary of the Senate all sessions 1931-1939. Secretary 1941-1961.

**First Assistant Secretary**—Ray G. Krueger, Tofte, Minnesota. Veteran World War I, World War II. Proprietor North Shore Hotel 29 years. General and Special Clerk 1933 to 1937 sessions. Officer of Senate 1939 through 1961 sessions.

**Second Assistant Secretary**—Roland E. Olson, Richfield. Manufacturers representative. Graduate Mankato State Teachers College. Married, two children. Serving with Senate for thirteenth session.

**Third Assistant Secretary**—J. B. McRobert, Luverne, Minnesota. Veteran World War I, Past Commander Dell-Hogan Post 123, American Legion. Page and Committee Clerk sessions 1935 to 1939; employed in secretary's office 1939, 1951-1953; Index Clerk 1941; Third Assistant Secretary 1955-1961.

**Sergeant-at-Arms**—Clarence A. Schutz, 816 2nd Ave. So., St. James, Minnesota. Educated in St. James public school system and Mankato Commercial College, Mankato. In mercantile business, St. James, 29 years; member of American Legion Post 33. Served as doorman 1951-1953 sessions; second Sergeant-at-Arms 1955-1957 sessions; Assistant Sergeant-at-Arms 1959 session.

**Assistant Sergeant-at-Arms**—Harry A. Gahr, Monticello, Minnesota. World War I. Division Manager for Central Lumber Co., 30 years; night watch 1959 session.

**Secretary's Office Clerk**—Annabelle Peterson, St. Paul. Clerk in secretary office 1939-1961.

**Chaplain**—Father Max J. Matz was born at Ivanhoe, Minnesota Jan. 17, 1896. Graduated from Campion College he entered St. Paul Seminary to study for the priesthood. Waived exemption to enter military service, served overseas with the Seventh Ammo. Train, Seventh Division. Ordained priest June 14, 1924 by Archbishop Austin Dowling. Served as National Chaplain of the Veterans of Foreign Wars in 1934-1935 and again in 1948-1949. Served as Chaplain of the House of Representatives in 1935, 1939 and 1949 sessions. Served as Chaplain of the Senate in 1953, 1955, 1957 and 1959 sessions. He is the pastor of the Church of St. Adalbert, 265 Charles Avenue, St. Paul, Minnesota.

**Chaplain**—Rev. Leman Victor Olsenius, born in Peoria, Illinois, 1921, the son of a Lutheran clergyman. Graduated from Gustavus Adolphus College (B.A.), St. Peter, Minnesota, and Augustana Theological Seminary (B.D.), Rock Island, Illinois. Served pastorates in Chicago and Galesburg, Illinois. Presently Pastor of Gustavus Adolphus Church, St. Paul. Served as President, Illinois Conference Luther League and board member World Missions of Augustana Lutheran Church. Married, two children.

**Engrossing Clerk**—Mahlon E. Holman, St. Paul. Legislative Postmaster 1917 session. Engrossing clerk 1934-61.

**Enrolling Clerk**—Oscar B. Reindal, Farmer, Alden, Minnesota. Attended Luther Academy, Albert Lea; Mankato Commercial College, Mankato; Newton Business College, Newton, Kansas. Present member of Board of County Commissioners, Freeborn County. Enrolling division House of Representatives 1947-1953; Senate Enrolling Clerk 1955-1961.



Digitized by Google
Original from UNIVERSITY OF CALIFORNIA
Generated on 2013-02-13 18:39 GMT / http://hdl.handle.net/2027/uc1.b4049245
Creative Commons Zero (CC0) / http://www.hathitrust.org/access_use#cc-zero



**H. Y. TORREY**
*Secretary of the Senate*



**RAY G. KRUEGER**
*First Assistant Secretary*



**ROLAND E. OLSON**
*Second Assistant Secretary*



**J. B. McROBERT**
*Third Assistant Secretary*



**CLARENCE A. SCHUTZ**
*Sergeant-at-Arms*



**H. A. GAHR**
*Assistant Sergeant-at-Arms*



**ANNABELLE PETERSON**
*Secretary's Office Clerk*



**FATHER MAX J. MATZ**
*Chaplain*



**REV. LEMAN OLSENIUS**
*Chaplain*



**MAHLON E. HOLMAN**
*Engrossing Clerk*



**OSCAR B. REINDAL**
*Enrolling Clerk*



Digitized by Google
Original from UNIVERSITY OF CALIFORNIA
Generated on 2013-02-13 18:39 GMT / http://hdl.handle.net/2027/uc1.b4049245
Creative Commons Zero (CC0) / http://www.hathitrust.org/access_use#cc-zero

# LEGISLATURE OF 1961

## Members of the House of Representatives

| Name | Dist. | Postoffice | County |
|---|---|---|---|
| Anderson, Moppy | 1 | Preston | Fillmore-Houston (At Large) |
| Hall, Clinton J. | 1 | Rushford | Fillmore |
| Duxbury, L. L., Jr. | 1 | Caledonia | Houston |
| McGill, John D. | 2 | 508 Harriet St., Winona | Winona — 1st Div. |
| McLeod, Donald | 2 | Lewiston | Winona — 2nd Div. |
| Furst, Frank | 3 | Lake City | Wabasha |
| Franke, Donald T. | 4 | 835 10½ St. S.W., Rochester | Olmsted |
| Falkenhagen, Al | 5 | Kasson | Dodge |
| Schaffer, Emil | 5 | 709A 1st Ave. N.W., Austin | Mower |
| Conn, Edmond F. | 6 | Route No. 2, Alden | Freeborn |
| Erdahl, L. B. | 7 | Frost | Faribault |
| Schulz, Roy | 8 | Route No. 4, Mankato | Blue Earth |
| Swenson, Donald E. | 8 | 217 West 8th St., Mankato | Blue Earth |
| Van DeRiet, G. J. | 9 | 316 Lake Ave., Fairmont | Martin |
| Hegstrom, M. K. (Mac) | 9 | 318 8th Ave. S., St. James | Watonwan |
| Franz, Sam | 10 | Route No. 2, Mountain Lake | Cottonwood |
| Mann, George | 10 | Windom | Jackson |
| Bassett, Wayne R. | 11 | 117 Lake Ave., Worthington | Nobles |
| Cummings, Roy H. | 11 | 430 West Crawford, Luverne | Rock |
| Fuller, Graham | 12 | Ivanhoe | Lincoln |
| Wee, Reuben | 12 | Balaton | Murray |
| Cunningham, Lawrence | 12 | Route No. 4, Box 110, Pipestone | Pipestone |
| Kelly, Dr. J. J. | 13 | 210 W. Redwood St., Marshall | Lyon |
| Warnke, Curtis B. | 13 | Wood Lake | Yellow Medicine |
| Paulson, Harvey N. | 14 | Rt. No. 3, Sleepy Eye | Redwood-Brown (At Large) |
| Stone, Ivan | 14 | 614 N. Jefferson St., New Ulm | Brown |
| Dirlam, Aubrey W. | 14 | Delhi Township, Redwood Falls | Redwood |
| Anderson, Harold R. | 15 | 333 Page Ave., North Mankato | Nicollet |
| Mueller, August B. | 15 | Arlington | Sibley |
| Hartle, John A. | 16 | 1121 Austin Road, Owatonna | Steele |
| Searle, Rodney N. | 16 | Route No. 1, Waseca | Waseca |
| Krenik, George B. | 17 | RFD No. 1, Le Center | Le Sueur |
| Kucera, Robert C. | 18 | Medical Arts Bldg., Northfield | Rice |
| Voxland, Roy L. | 19 | Rural Route, Kenyon | Goodhue — 1st Div. |
| Langley, Clarence G. | 19 | 615 Maple St., Red Wing | Goodhue — 2nd Div. |
| Klaus, Walter K. | 20 | 302 4th Ave., Farmington | Dakota |
| Jopp, Ralph | 21 | Mayer | Carver |
| Fitzgerald, John M. | 21 | 201 Sunrise Ave. N.E., New Prague | Scott |
| Jungclaus, Walter C. | 22 | 1627 Greely Ave., Glencoe | McLeod |
| Enestvedt, Odean | 23 | Sacred Heart | Renville |
| Grussing, George P. | 24 | Clara City | Chippewa |
| Hofstad, Alvin O. | 24 | Madison | Lac Qui Parle |
| Knudsen, Eugene P. | 25 | Route No. 1, Kandiyohi | Kandiyohi |
| McGowan, Martin, Jr. | 25 | Appleton | Swift |
| Nordlie, O. Gerhard | 26 | 619 N. Holcombe Ave., Litchfield | Meeker |
| Jude, Victor N. (Vic) | 27 | Maple Lake | Wright |
| Swenson, Glen W. | 27 | 104 Division St., Buffalo | Wright |
| Fudro, Stanley J. | 28 | 2208 2nd St. N.E., Minneapolis | Hennepin |
| Tomczyk, Edward J. (Ed) | 28 | 1614 California St. N.E., Minneapolis | Hennepin |
| Murk, George E. | 29 | 3357 Lincoln St. N.E., Minneapolis | Hennepin |
| Skeate, John P. (Skeets) | 29 | 1324 Buchanan St. N.E., Minneapolis | Hennepin |
| Head, Douglas M. | 30 | 1782 Fremont Ave. S., Minneapolis | Hennepin |
| Luther, Sally | 30 | 1937 Kenwood Pkwy., Minneapolis | Hennepin |
| Adams, James L. (Jim) | 31 | 616 E. 19th St., Minneapolis | Hennepin |
| Sabo, Martin O. | 31 | 2129 Riverside Ave., Minneapolis | Hennepin |
| Enebo, Stanley A. (Stan) | 32 | 3304 E. 25th St., Minneapolis | Hennepin |
| Volstad, Edw. J. (Eddie) | 32 | 3327 25th Ave. S., Minneapolis | Hennepin |
| Anderson, Harold J. | 33 | 4919 Colfax Ave. S., Minneapolis | Hennepin |
| French, George A. | 33 | 5140 Penn Ave. S., Minneapolis | Hennepin |
| McCarty, Glenn D. | 34 | 2221 Humboldt Ave. S., Minneapolis | Hennepin |
| Wright, F. (Fred) Gordon | 34 | 2912 Chowen Ave .S., Minneapolis | Hennepin |
| Latz, Robert (Bob) | 35 | 1220 Morgan Ave. N., Minneapolis | Hennepin |
| Mosier, Leo D. | 35 | 4340 Washburn Ave. N., Minneapolis | Hennepin |
| Parish, Richard J. (Dick) | 36 | 2565 Vale Crest Rd., Golden Valley (Minneapolis) | Hennepin North |
| Peterson, C. Donald | 36 | 4809 Wilford Way, Edina (Mpls.) | Hennepin South |
| Anderson, Wendell (Wendy) | 37 | 852 E. Wheelock Pkwy., St. Paul | Ramsey North |
| Richie, Richard W. | 37 | 509 Fred St., St. Paul | Ramsey South |
| Prifrel, Joseph, Jr. | 38 | 1031 Woodbridge St., St. Paul | Ramsey North |
| Podgorski, Anthony (Al) | 38 | 642 Van Buren Ave., St. Paul | Ramsey South |
| Wozniak, D. D. | 39 | 1291 Bohland Place, St. Paul | Ramsey — Ward 5 |
| Beedle, Ernest | 39 | 508 E. Belvidere St., St. Paul | Ramsey — Ward 6 |
| Mulder, Michael (Mike) | 40 | 405 Washington St., St. Paul | Ramsey — Ward 4 |
| Popovich, Peter S. | 40 | 470 Summit Ave., St. Paul | Ramsey — Ward 7 |
| McKenzie, William B. (Bill) | 41 | 45 Tierney Ave., North St. Paul | Ramsey |



Digitized by Google
Original from UNIVERSITY OF CALIFORNIA
Generated on 2013-02-13 18:39 GMT / http://hdl.handle.net/2027/uc1.b4049245
Creative Commons Zero (CC0) / http://www.hathitrust.org/access_use#cc-zero

| Name | Dist. | Postoffice | County |
|---|---|---|---|
| Shovell, William L. (Bill) | 41 | 466 Johnson Parkway, St. Paul | Ramsey |
| Jones, Richard (Dick) | 42 | 1863 Glenpaul Road, St. Paul | Ramsey North |
| Parks, Clifton | 42 | 1678 Beechwood, St. Paul | Ramsey South |
| Albertson, Howard R. | 43 | 424 N. 4th St., Stillwater | Washington |
| O'Dea, Richard W. (Dick) | 43 | 92 Wildwood Beach Rd., Mahtomedi | Washington |
| Nordin, John H. | 44 | East Bethel Village, Soderville | Anoka-Isanti |
| Schumann, Marvin C. | 45 | Rice | Benton-Sherburne |
| Mahowald, Robert | 45 | 1540 6th Ave. N., St. Cloud | Stearns |
| Tiemann, Edmund C. | 46 | Melrose | Stearns — 1st Div. |
| Kinzer, John J. | 46 | Cold Spring | Stearns — 2nd Div. |
| Newhouse, Julian O. | 47 | 1207 Bryant St., Alexandria | Douglas |
| Barsness, Edward E. | 47 | Glenwood | Pope |
| Barr, S. R. | 48 | 424 Jackson, Ortonville | Big Stone |
| Iverson, Carl M. | 48 | Ashby | Grant |
| Richardson, Hervey | 48 | Morris | Stevens |
| Conroy, Dan | 48 | Dumont | Traverse |
| Evenson, Clarence I. | 49 | 419 5th South, Moorhead | Clay |
| Nelson, R. N. | 49 | 321 N. 6th St., Breckenridge | Wilkin |
| Dunn, Roy E. | 50 | Pelican Rapids | Otter Tail |
| Henning, H. J. | 50 | Pelican Rapids | Otter Tail |
| Karvonen, George W. | 50 | Deer Creek | Otter Tail |
| Van Santen, Peter | 50 | Battle Lake | Otter Tail |
| Hinman, Keith | 51 | Grey Eagle | Todd |
| Everson, Ron | 51 | Wadena | Wadena |
| Renner, Robert G. (Bob) | 52 | Walker | Cass |
| Wangensteen, George | 52 | Bovey | Itasca |
| Schwanke, Fred W. (Deceased) | 53 | Deerwood | Crow Wing-Morrison (At Large) |
| Halsted, Charles L. | 53 | 103 5th Ave. N.E., Brainerd | Crow Wing |
| Gerling, Gordon | 53 | Route No. 1, Box 265, Little Falls | Morrison |
| Nurminen, Birger | 54 | Route No. 1, Aitkin | Aitkin |
| Carlson, Bernard (Bernie) | 54 | 1216 Selmser Ave., Cloquet | Carlton |
| Grant, George E. | 55 | Route No. 2, Milaca | Kanabec-Mille Lacs-Sherburne |
| Odegard, Robert J. | 55 | 116 S. 5th Ave., Princeton | Kanabec-Mille Lacs Sherburne |
| Peterson, A. Harold | 56 | Chisago City | Chisago |
| Gimpl, Joe | 56 | Hinckley | Pine |
| House, William H. | 57 | West Star Route, Two Harbors | Cook-Lake |
| Noreen, Roger F. | 57 | 121 N. 16th Ave. East, Duluth | St. Louis |
| Peterson, Jack M. | 58 | 1406 Anderson Road, Duluth | St. Louis |
| Wanvick, Arne C. | 58 | 215 W. 3rd St., Duluth | St. Louis |
| LaBrosse, Francis (Frenchy) | 59 | 3138 Restormel St., Duluth | St. Louis |
| Munger, Willard M. | 59 | 7408 Grand Ave., Duluth | St. Louis |
| Fena, Jack | 60 | 2530 3rd Ave. West, Hibbing | St. Louis |
| Rutter, Loren S. | 60 | Kinney | St. Louis |
| Cina, Fred A. | 61 | 11 N. Erie St., Aurora | St. Louis |
| Fugina, Peter X. | 61 | 5 Merritt Drive, Virginia | St. Louis |
| Dickinson, Leonard R. | 62 | RFD No. 1, Bemidji | Beltrami-Lake of the Woods |
| Chilgren, E. J. | 62 | Little Fork | Koochiching |
| Basford, Harry | 63 | Wolf Lake | Becker |
| Fieldman, Esther | 63 | Park Rapids | Hubbard |
| Bergeson, Burnett J. | 64 | Home Lake Township, Twin Valley | Norman-Mahnomen |
| Lee, L. J. | 65 | Bagley | Clearwater-Pennington-Red Lake |
| Wichterman, Ben | 65 | Rural Route, Plummer | Red Lake |
| Maruska, Harveydale | 66 | Angus | Polk |
| Wilder, Harvey A. | 66 | 202 South Hubbard, Crookston | Polk |
| Johnson, Victor L. | 67 | Lake Bronson | Kittson |
| Fitzsimons, Richard W. | 67 | Argyle | Marshall |
| Battles, Everett | 67 | Warroad | Roseau |

Generated on 2013-02-13 18:39 GMT / http://hdl.handle.net/2027/uc1.b4049245
Creative Commons Zero (CC0) / http://www.hathitrust.org/access_use#cc-zero
Digitized by Google
Original from UNIVERSITY OF CALIFORNIA

## *House of Representatives*

**The House of Representatives consists of 131 members, elected for two-year terms. The Speaker is chosen by the membership.**

Speaker

HONORABLE E. J. CHILGREN



**Moppy Anderson**

**(First District—Fillmore and Houston Counties)**

Preston. Born May 22, 1893 at La Crosse, Wisconsin. Education in city schools and business college at La Crosse. In banking business ten years. Served as: City Treasurer in Rushford, Minnesota; Fillmore County Treasurer 28 years, 1923-1951; school board member, District No. 45 Preston, 13 years; scoutmaster 33 years, receiving Silver Beaver Award in scouting; 1st District Commander V.F.W. and 1st District Adjutant American Legion. Married, three children, Kinsey A., A. Patricia, Philip B. Veteran World War I. Served in House since 1951.



**Clinton J. Hall**

**(First District—Fillmore County)**

Rushford. Attorney. Born North Dakota 1926. Graduate Carrington North Dakota public schools, University of Minnesota (B.S.L.), and St. Paul College of Law (LL.B.). Veteran Korean conflict. Married, two children. Elected to House 1960.



**Lloyd L. Duxbury, Jr.**

**(First District—Houston County)**

Caledonia. Lawyer. Born Caledonia, February 1, 1922. Graduate Caledonia schools, Phillips Exeter Academy, Harvard College, Harvard Law School. Member Houston County, Third District and Minnesota State Bar Association. Member American Legion and Veterans Foreign Wars. Married, two children. Served in House since 1951.



Digitized by Google
Original from UNIVERSITY OF CALIFORNIA
Generated on 2013-02-13 18:39 GMT / http://hdl.handle.net/2027/uc1.b4049245
Creative Commons Zero (CC0) / http://www.hathitrust.org/access_use#cc-zero



**John D. McGill**

**(Second District—Winona County—First Division)**

Winona. Attorney at law. Educated: Winona elementary and secondary schools; Winona State Teachers College; St. Paul College of Law, St. Paul. During attendance at law school, worked as: Clerk, Minnesota State Law Library; Clerk, Ramsey County Probate Court; Law Librarian, U.S. Circuit Court of Appeals, St. Paul. Served in House since 1953.



**Donald McLeod**

**(Second District—Winona County—Second Division)**

Lewiston. Born August 5, 1912, in Fremont Township, Winona County, on farm settled by maternal grandfather, Duncan Ferguson, in 1855. Owns 280-acre farm in Saratoga Township. Lifelong resident of the Second District. Graduated from Lewiston High School 1930. Served in House since 1955.



**Frank Furst**

**(Third District—Wabasha County)**

Lake City. Dairy farmer. Born October 29, 1891. Married; two sons. Educated in Lake City public schools. Served in House since 1953.



**Donald T. Franke**

**(Fourth District—Olmsted County)**

Rochester, 835 10½ Street Southwest. Lawyer. Born August 16, 1921. Married Helen Monteith; four children, Gail, Kent, Bruce and Scott. Graduate Eyota High School, Rochester Junior College, University of Minnesota, B.A., LL.B. Member Methodist Church, A.F. & A.M., American Legion, Chamber of Commerce, Olmsted County and American Bar Associations. Veteran of World War II. Served in House since 1957.



Digitized by Google
Original from UNIVERSITY OF CALIFORNIA
Generated on 2013-02-13 18:39 GMT / http://hdl.handle.net/2027/uc1.b4049245
Creative Commons Zero (CC0) / http://www.hathitrust.org/access_use#cc-zero



**Alfred M. Falkenhagen**

**(Fifth District—Dodge County)**

Kasson. Livestock farmer. Born Montevideo, Minnesota, 1898. Graduate Montevideo public schools and University of Minnesota College of Agriculture. Resident of Kasson 20 years. Veteran World War I. Former officer of Farm Bureau Federation. Married, three children. Elected to House 1960.



**Emil Schaffer**

**(Fifth District—Mower County)**

Austin. Born in Bessemer, Michigan, April 10, 1896. Attended public schools in Bessemer, and Highland Park College in Des Moines, Iowa. Resident of Minnesota since 1916. Served in United States Army in World War I in France and Germany. Employed at Heimbach Lumber Company, Duluth, 1919 to 1931. Employed as Minnesota State Game Warden for 27 years, retiring July 15, 1958. Married; one son, William R. Schaffer, Austin. Elected to House 1958, re-elected 1960.



**Edmond F. Conn**

**(Sixth District—Freeborn County)**

Alden, Route No. 2. Farm operator; farm loans, insurance, realtor. Born in Alden, 1914. Wife, Shirley; children, Virginia, Judith, Linda and James. High school graduate; served as member of school board. Member of A.F.&A.M., Elks, Eagles, Kiwanis Club, Chamber of Commerce. Breeder and exhibitor of purebred livestock. Elected to House 1958, re-elected 1960.



**L. B. Erdahl**

**(Seventh District—Faribault County)**

Frost. Retired farmer. Born on a farm near Frost, 1889. Has been active in farm and community organizations. Widower; wife, Carrie, passed away in 1956; four daughters, Esther, Bernice (deceased), Mildred and Corrine. Member Town Board and School Board 20 years. Served in House since 1945.



Digitized by Google
Original from UNIVERSITY OF CALIFORNIA
Generated on 2013-02-13 18:39 GMT / http://hdl.handle.net/2027/uc1.b4049245
Creative Commons Zero (CC0) / http://www.hathitrust.org/access_use#cc-zero



**Roy Schulz**

**(Eighth District—Blue Earth County)**

Mankato, Route No. 4. Born November 20, 1920, Mankato. Married, and father of three children. Attended Blue Earth County public schools and Mankato Teachers College. Actively engaged in grain farming. Serving sixth consecutive term, first elected 1950.



**Donald E. Swenson**

**(Eighth District—Blue Earth County)**

Mankato, 217 West 8th Street. Municipal bond consultant. Graduated Mankato High School 1930, Gustavus Adolphus College 1935. Married; three children, Judith, Karen, and Thomas. Member of First Baptist Church, Mankato; member of Mankato School Board since 1943, chairman past 10 years; chairman Minnesota Citizens Committee on Public Education; member of State Coordinating Committee on Education; vice-chairman of State Board of Education Advisory Committee on Junior Colleges. Recipient, Exchange Club Book of Golden Deeds Award, 1958. Elected to House 1958, re-elected 1960.



**G. J. Van De Riet**

**(Ninth District—Martin County)**

Fairmont. Born February 28, 1890, at Harrison, South Dakota. Graduate of Northland College, Ashland, Wisconsin, 1917. Veteran of World War I. Taught in Wisconsin high schools for eight years; engaged in highway contracting for past 35 years. Served on the Fairmont School Board and the City Planning Commission. Married and has three sons. Elected to House 1952, re-elected 1954, 56, 58, 60.



**M. K. (Mac) Hegstrom**

**(Ninth District—Watonwan County)**

St. James. Serving third term.



Digitized by Google
Original from UNIVERSITY OF CALIFORNIA
Generated on 2013-02-13 18:39 GMT / http://hdl.handle.net/2027/uc1.b4049245
Creative Commons Zero (CC0) / http://www.hathitrust.org/access_use#cc-zero



HOUSE OF REPRESENTATIVES

**Sam Franz**

**(Tenth District—Cottonwood County)**

Mountain Lake. Born Mountain Lake 1895. Grain and livestock farmer. Graduated Mountain Lake public schools. Married and father of two sons and two daughters. Served on country school board. Helped develop and organize REA; board member of South Central Electric Association since 1937; (at present, President). Past President of Cottonwood County Farm Bureau and National Farm Loan Association. Member of Board of Supervisors of Cottonwood County Soil Conservation District. Member of Board of Directors of Midland Cooperatives, Inc. of Minneapolis. Past president of Cottonwood County Fair Association. Served in House since 1953.



**George Mann**

**(Tenth District—Jackson County)**

Windom. Born March 26, 1918 at Heron Lake, Minnesota. Married. Grain farmer in Delafield Township. Attended Jackson County public schools. Active in county and community affairs. Former member of USDA National Corn Committee; served six years F.U.G.T.A. Board; presently serving on Windom Co-op Elevator board; trustee Windom Methodist Church; member of Masonic Lodge. Elected to House 1958, re-elected 1960.



**Wayne R. Bassett**

**(Eleventh District—Nobles County)**

Worthington. Age 45. Graduate of University of Minnesota. Director of Nobles County Library and member of the State Board of Education. World War II veteran. Married, five children. Served in the House of Representatives during the 1955, 1959, and 1961 sessions.



**Roy H. Cummings**

**(Eleventh District—Rock County)**

Luverne. Retired farmer. Born Rock County 1889. Attended local high school and State College at Ames, Iowa. Member of Beaver Creek School Board 20 years. Married, two children, Marvin S. and Shirley Ruth Funk. Served in House since 1939.



Digitized by Google
Original from UNIVERSITY OF CALIFORNIA
Generated on 2013-02-13 18:39 GMT / http://hdl.handle.net/2027/uc1.b4049245
Creative Commons Zero (CC0) / http://www.hathitrust.org/access_use#cc-zero



**Graham Fuller**

**(Twelfth District—Lincoln County)**

Ivanhoe. Life insurance underwriter. Born North Dakota 1908. Graduate North Dakota public schools. Received B.S. in Agriculture from North Dakota Agricultural College, Fargo, North Dakota. Resident of Ivanhoe 23 years. Married, one daughter, Sharon, 21 years old. County Agent in North Dakota and Minnesota 1934-1948. Former Ivanhoe city councilman. Elected to House 1954.



**Reuben L. Wee**

**(Twelfth District—Murray County)**

Balaton. Owner and operator of general store and buyer of livestock. Born Lakefield 1909. B.A. from Augsburg College, Minneapolis. Graduate of Teacher Training Department at Montevideo, Minnesota. Taught school four years. Former School Board Chairman Ellsborough Township (1945-49). President Ellsborough Lutheran Church. Married, 8 children. Served in House since 1955.



**Lawrence Cunningham**

**(Twelfth District—Pipestone County)**

Pipestone. Livestock farmer. Born North Dakota 1920. Resident of Pipestone County 38 years. B.S. in Agriculture from University of Minnesota. Married Hilda Lowe of Liverpool, England. Four sons, Alan, Ian, Brian, and William. Veteran of World War II. Active in several fraternal and farm organizations. Served in House since 1955.



**Dr. J. J. Kelly**

**(Thirteenth District—Lyon County)**

Marshall. Veterinarian. Widower. Born Illinois 1891. Graduate of Chicago high school; University of Notre Dame, two years; graduate College of Veterinary Medicine. Resident of Marshall 40 years. Member of Knights of Columbus, American Legion. Member and Past President of Minnesota Veterinary Medical Association. Served in House since 1957.



Digitized by Google
Original from UNIVERSITY OF CALIFORNIA
Generated on 2013-02-13 18:39 GMT / http://hdl.handle.net/2027/uc1.b4049245
Creative Commons Zero (CC0) / http://www.hathitrust.org/access_use#cc-zero



**Curtis B. Warnke**

**(Thirteenth District—Yellow Medicine County)**

Wood Lake. Born Wood Lake, 1932. Graduate Wood Lake High School. Student at University of Minnesota, specializing in history, political science, and sociology. Member of First Methodist Church of Wood Lake. Elected to House 1956, re-elected 1958 and 1960.



**Harvey N. Paulson**

**(Fourteenth District—Redwood and Brown Counties)**

Sleepy Eye. Farmer. Born Sleepy Eye, 1903. Married, two daughters. Educated in rural schools, Brown County. Member of St. Matthew's Lutheran Church, Evan. Member A.F. & A.M., Keystone Lodge No. 94, Sleepy Eye; Shriner, Zuhrah Temple, Minneapolis. Adult 4-H leader 18 years, outstanding club in Minnesota 1945. Director and President of Coop Creamery of Evan, 10 years. Served as Director and President of Livestock Shipping Association; Director and Vice President Brown County Coop Oil Association; Chairman and Board Member Brookville Township, Redwood County, 15 years; Supervisor Redwood County Soil Conservation District. Skelly award winner 1947 for outstanding achievement in agriculture. In House since 1957.



**Ivan Stone**

**(Fourteenth District—Brown County)**

New Ulm. Farmer and hatcheryman. Born Brown County 1907. Graduate New Ulm public schools and University of Minnesota College of Agriculture. Office holder in several farm organizations. Veteran World War II; holder of Bronze Star. Married, seven children. Elected to House 1960.



**Aubrey W. Dirlam**

**(Fourteenth District—Redwood County)**

Redwood Falls. Grain and livestock farmer. Born October 20, 1913, at Panora, Iowa. Moved to Redwood County 1919 and farmed there since. Served on local town and school boards. Served in House continuously since 1941. Minority floor leader 1957 session. Married, two sons, Gordon and Kenneth.



Digitized by Google
Original from UNIVERSITY OF CALIFORNIA
Generated on 2013-02-13 18:39 GMT / http://hdl.handle.net/2027/uc1.b4049245
Creative Commons Zero (CC0) / http://www.hathitrust.org/access_use#cc-zero



**Harold R. Anderson**

**(Fifteenth District—Nicollet County)**

North Mankato. Executive, construction company. Born Canada 1913. Resident Nicollet County 25 years. Graduate Gustavus Adolphus Academy and University of Minnesota (B.S. in agriculture-education "with distinction"). Former school teacher and county agent. Combat infantryman World War II in Italy, France, and Germany. Married, three children. Served in House since 1949.



**August B. Mueller**

**(Fifteenth District—Sibley County)**

Arlington. Farmer. Born in Arlington Township, Sibley County 1905. Attended St. Olaf College. Operates farm with brother, breeders of purebred Holstein cattle. Served in House since 1941.



**John A. Hartle**

**(Sixteenth District—Steele County)**

Owatonna, Route 4. Farmer. Born in 1892 on farm where he now lives. Breeder of purebred hogs. Served as Speaker of the House three terms. Married, two children. Served in House since 1935.



**Rodney N. Searle**

**(Sixteenth District—Waseca County)**

Waseca, Rural Route No. 1. Farmer. Born New Jersey 1920. Resident Waseca 14 years. Wife, Janette; sons R. Newell, Jr., Alan J., daughter, Linda. Attended Rutgers University. Graduate Mankato State College majoring in history and political science. Board member Waseca County Red Cross Chapter; officer in Waseca County Civil Air Patrol Squadron and Minnesota Wing, member of Waseca Toastmasters Club. Active in county farm and civic organizations. Elected to House 1956, re-elected 1958, 1960.



Digitized by Google
Original from UNIVERSITY OF CALIFORNIA
Generated on 2013-02-13 18:39 GMT / http://hdl.handle.net/2027/uc1.b4049245
Creative Commons Zero (CC0) / http://www.hathitrust.org/access_use#cc-zero



**George B. Krenik**

**(Seventeenth District—Le Sueur County)**

Le Center. Born in Le Sueur County April 23, 1909. Married; three children. Attended Le Center public schools. Served on P.M.A. and A.S.C. committee. Member of Cordova town board 1943-58. Actively engaged in farming. Elected to House 1958, re-elected 1960.



**Robert C. Kucera**

**(Eighteenth District—Rice County)**

Northfield. Lawyer with firm of Kucera and Grundhoefer. Born Montgomery, Minnesota 1925. Graduate Lonsdale Immaculate Conception High School, College of St. Thomas (major — business administration and economics), and St. Paul College of Law. Member Minnesota Bar Association, American Bar Association, and several civic, fraternal, and church organizations. Veteran World War II. Single. Elected to House 1958, re-elected 1960.



**Roy L. Voxland**

**(Nineteenth District—Goodhue County—First Division)**

Kenyon. Farmer. Born Goodhue County 1899. Graduate School of Agriculture, University of Minnesota. Active in farm and community organizations. Married, five children. Former Township Supervisor and Supervisor South Goodhue Soil Conservation District. Served in House since 1945.



**Clarence G. Langley**

**(Nineteenth District—Goodhue County—Second Division)**

Red Wing. Insurance agent. Born Minneapolis 1899. Educated at Minneapolis, Michigan public schools, and at Moody Institute and University of Chicago in Illinois. Resident of Red Wing 30 years. Former Presbyterian minister in Red Wing. Married, two children. Served in House since 1947.



Digitized by Google
Original from UNIVERSITY OF CALIFORNIA
Generated on 2013-02-13 18:39 GMT / http://hdl.handle.net/2027/uc1.b4049245
Creative Commons Zero (CC0) / http://www.hathitrust.org/access_use#cc-zero



**Walter K. Klaus**

**(Twentieth District—Dakota County)**

Farmington. Farmer. Born 1912, Empire Township, Dakota County. Graduate Farmington public schools. B.A. Hamline University. Former Secretary Minnesota Ayrshire Breeders' Association; Director national association. Dakota County Farm Bureau — Secretary 1944-1949, president, 1949-1956. Dakota County Republican chairman, 1948-1956. Second Congressional District Republican Chairman 1958. County USO chairman 1951-1955. Teacher, Faribault High School, 1957-1958. Served in House since 1957.



**Ralph P. Jopp**

**(Twenty-first District—Carver County)**

Mayer. Dairy farmer. Born Mayer 1913. Educated in local public schools. President St. John's Lutheran Church. Board member Carver County Fair Association and Minnesota Rural Life Commission. Member local Township Zoning and Planning Board. Married, three children. Elected to House 1960.



**John M. Fitzgerald**

**(Twenty-first District—Scott County)**

New Prague. Attorney. Born January 20, 1923 at Rochester. Attended Rochester Junior College and graduated from University of Minnesota with BSL and LLB degrees. Fighter pilot veteran of World War II. Trustee Minnesota Soldiers' Home, 1955-56. Married Mary Alice Mach in 1951; five children, Maureen, Erin, Brigid, Sheila and Megan. New Prague City Attorney 1949-55. Elected to House of Representatives in 1956, re-elected 1958, 1960.



**Walter C. Jungclaus**

**(Twenty-second District—McLeod County)**

Glencoe. President, Glencoe Tile Co. Served 12 years as clerk and constable Glencoe Township; eight years county commissioner; eight years Public Health Board; seven years County Welfare Board; 11 years Clerk, School District No. 60; three years City Council, two years Mayor of City of Glencoe. Farmed all his life except last 11 years. Member of First Evangelical Lutheran Church of Glencoe. Charter member of McLeod Co-operative Power Association, served as Director, Vice Chairman and Secretary for 16 years. Member of Glencoe Civic and Commerce Association; member of Izaak Walton League and Glencoe Game Protective League. Married, three grown children. Served in House since 1959.



Digitized by Google
Original from UNIVERSITY OF CALIFORNIA
Generated on 2013-02-13 18:39 GMT / http://hdl.handle.net/2027/uc1.b4049245
Creative Commons Zero (CC0) / http://www.hathitrust.org/access_use#cc-zero



**Odean Enestvedt**

**(Twenty-third District—Renville County)**

Sacred Heart. Born Sacred Heart 1910. Attended public school, West Central School of Agriculture, Morris, and Highlander Folk School, Monteagle, Tennessee. Farmer, specializing in hybrid seed corn. Married, one son. Served in Legislature continuously since 1945 session.



**George P. Grussing**

**(Twenty-fourth District—Chippewa County)**

Clara City. Born Clara City 1905. Attended Clara City public school. Building contractor and farmer. Married, two grown sons. Active in church, school, creamery, drainage, flood, soil conservation and other civic organizations. Served in House since 1955.



**Alvin O. Hofstad**

**(Twenty-fourth District—Lac Qui Parle County)**

Madison. Farmer. Born Lac Qui Parle County 1905. Graduate Madison High School. Former member local school board, Township Board Chairman. Married. Served in House since 1951.



**Eugene P. Knudsen**

**(Twenty-fifth District—Kandiyohi County)**

Kandiyohi. Born in South Dakota, March 10, 1915. Farmed near Kandiyohi since 1938; specializing in registered Holstein cattle. Educated at Kandiyohi County public schools. Director Kandiyohi Cooperative Elevator Company. Former chairman local March of Dimes. Chairman Kandiyohi School Board 1946-54. Married, 8 children. Elected to House 1954, re-elected 1956, 58, 60.



Digitized by Google
Original from UNIVERSITY OF CALIFORNIA
Generated on 2013-02-13 18:39 GMT / http://hdl.handle.net/2027/uc1.b4049245
Creative Commons Zero (CC0) / http://www.hathitrust.org/access_use#cc-zero



**Martin J. McGowan, Jr.**

**(Twenty-fifth District—Swift County)**

349 East Snelling Avenue, Appleton. Born Appleton, October 28, 1920. Graduate, Appleton High School 1938. Attended University of Notre Dame 1938-1941; University of Missouri 1941-1942 where he graduated with Bachelor of Arts degree in history and political science. Began employment with Appleton Press in December, 1942, now editor and publisher. Married to Elizabeth Nolan of Brainerd, with family of six sons and two daughters. Elected to House 1958, re-elected 1960.



**O. G. Nordlie**

**(Twenty-sixth District—Meeker County)**

Litchfield. Retired merchant. Born in Kandiyohi County, September 23, 1887. Educated in local public schools and Willmar Seminary. Secretary of Chamber of Commerce the past nine years. Member of First Lutheran Church, active in civic affairs of the community. Received Silver Beaver Award from Boy Scouts of America. Widower since 1944. Has three grown children. Former member local school board and village council. Served in House since 1955.



**Victor N. Jude**

**(Twenty-seventh District—Wright County)**

Maple Lake. Wholesale candy and tobacco distributor. Born March 11, 1923. Married, three children. Graduate St. Thomas College, B.A. in business administration. Graduate work at University of Minnesota. Member of Lions Club, Knights of Columbus, P.T.A., Sportsmen Wright County, Agricultural Association Wright County, American Legion, V.F.W., board member of Minnesota Branch of American Association of United Nations. Served in House since 1957.



**Glen W. Swenson**

**(Twenty-seventh District—Wright County)**

Buffalo. Attorney. Born 1910. Life-long resident of Buffalo. Graduate of University of Minnesota Law School, 1935. Member of American Legion and Veterans of Foreign Wars, World War II veteran. Married, two children. Director of Buffalo National Bank; Wright County State Bank; Monticello and Rockford State Bank, Rockford. Served in House since 1953.



Digitized by Google
Original from UNIVERSITY OF CALIFORNIA
Generated on 2013-02-13 18:39 GMT / http://hdl.handle.net/2027/uc1.b4049245
Creative Commons Zero (CC0) / http://www.hathitrust.org/access_use#cc-zero



**Stanley J. Fudro**

**(Twenty-eighth District—Hennepin County)**

Minneapolis, 2208 Second Street Northeast. Union business agent. Born Minneapolis 1918. Life-long resident northeast Minneapolis. Boys' Director, Northeast Neighborhood House. Boxing coach at Margaret Barry Settlement House. Member Golden Gloves Boxing Committee; Corker Club; 1949 Centennial Club, Northeast Boosters Club. Active in Community Chest, Heart Fund and Mothers March on Polio drives. Attended St. Thomas College one and one-half years, University of Minnesota two years. Married. Veteran World War II. Served in House since 1957.



**Edward J. Tomczyk**

**(Twenty-eighth District—Hennepin County)**

Minneapolis, 1614 California Street Northeast. Married, five children. Chairman of Temperance and Liquor Control Committee, Vice-Chairman Committee on Highways. Member of Holy Cross Catholic Church; Knights of Columbus; Eagles; East Side Men's Club. Administrative assistant, Hennepin County Engineer's Office. Served in House since 1947 legislative session.



**George E. Murk**

**(Twenty-ninth District—Hennepin County)**

Minneapolis, 3357 Lincoln Street Northeast. Retired; former President Minneapolis Musicians' Union. Born April 16, 1894. Educated Minneapolis Public Schools, Minneapolis Business College. Member Minneapolis Fire Department, 1917-1939. Member of Masonic Lodge, Shriners, Eagles, Odd Fellows, Sons of Norway, Moose, Elks, Evergreen Club. Trustee, Minneapolis Central Labor Union. Member Central Avenue Commercial Association and East Hennepin Commercial Association. Member of Minneapolis Charter Commission, 1940-1945. Current member of United States Selective Service, first appointed by President Roosevelt 1940. Married, son Harris, daughter Lois. Representative since 1945, except 1955 session.



**John P. Skeate**

**(Twenty-ninth District—Hennepin County)**

Minneapolis, 1324 Buchanan Street N.E. Union Representative. Born March 23, 1911, Manannah, Minnesota. Education, Public Schools Manannah, night school, Minnesota School of Business. Membership in several fraternal and civic organizations. Held numerous offices in P.T.A., local organizations, D.F.L. party and labor organizations. First elected in 1952. Serving on two interim committees: the State Building Commission and the State Claims Commission (Chairman).



Digitized by Google
Original from UNIVERSITY OF CALIFORNIA
Generated on 2013-02-13 18:39 GMT / http://hdl.handle.net/2027/uc1.b4049245
Creative Commons Zero (CC0) / http://www.hathitrust.org/access_use#cc-zero



**Douglas M. Head**

**(Thirtieth District—Hennepin County)**

Minneapolis, 1782 Fremont Avenue South. Attorney. Born Minneapolis 1930. Graduate South Minneapolis public schools, Yale University (B.A.), and University of Minnesota Law School. Attended University of California College of Economics. Elected to House 1960.



**Sally Luther**

**(Thirtieth District—Hennepin County)**

Minneapolis, 1937 Kenwood Parkway. Born in Minneapolis 1918. Graduated Vassar College. Married, three children. Newspaper reporter prior to election to Legislature in 1950. Re-elected in 1952, 54, 56, 58, 60. Member of 1957-1959 Interim Commission on Public Welfare Laws and on Housing Discrimination. Member of Board of Directors of Minneapolis Family and Children's Service and of Council House for Senior Citizens. Member of the Citizens League of Minneapolis and Hennepin County, the League of Women Voters, the American Association of University Women. Presbyterian.



**James L. Adams**

**(Thirty-first District—Hennepin County)**

Minneapolis, 616 East 19th Street. Electrician. Born Michigan 1921. Graduate of Minneapolis public schools. Attended Dunwoody Institute. Steward and Press Secretary of Local 292, AFL-CIO Electrical Workers. Past Commander of Patterson Post VFW. Legislative officer of Court House Post of American Legion. Member Moose Lodge, Stenbock Swedish Lodge, South Side Businessmen's Association. Married, three children. Veteran World War II. Served in House since 1955.



**Martin O. Sabo**

**(Thirty-first District—Hennepin County)**

Minneapolis, 2129 Riverside Avenue. Graduate student, University of Minnesota. Born in North Dakota, 1938. Graduate of North Dakota public schools and Augsburg College, Minneapolis (Cum Laude, specializing in History and Political Science). Active Democratic-Farmer-Laborite. Elected to House in 1960.



Digitized by Google
Original from UNIVERSITY OF CALIFORNIA
Generated on 2013-02-13 18:39 GMT / http://hdl.handle.net/2027/uc1.b4049245
Creative Commons Zero (CC0) / http://www.hathitrust.org/access_use#cc-zero



**Stanley A. Enebo**

**(Thirty-second District—Hennepin County)**

Minneapolis, 3304 East 25th Street. Age 36. Born and raised in the 32nd District. Graduated from Minneapolis Public Schools; attended University of Minnesota; veteran of World War II, awarded the Bronze Star Medal for bravery; serves as deacon and Sunday school teacher at Ebenezer Lutheran Church; is an electrician and active member of Local 292 International Brotherhood of Electrical Workers. Married, wife Lois; children, daughter Nancy and son Stanley. Elected to House 1958, re-elected 1960.



**Edward J. (Eddie) Volstad**

**(Thirty-second District—Hennepin County)**

Minneapolis, 3327 25th Avenue S. Clothing buyer. Born January 2, 1896, Minneapolis. Attended public schools, special studies in elevator construction. Past Fifth District Commander, Veterans of Foreign Wars. Member Clerks Union and American Legion. Chief Warden, 12th Zone Air Raid Corps. Served in House since 1943.



**Harold J. Anderson**

**(Thirty-third District—Hennepin County)**

Minneapolis, 4919 Colfax Avenue South. Attorney. Born Nebraska 1909. Resident of Minneapolis 36 years. Graduate Minneapolis Central High School and Minneapolis College of Law (LL.B.). Admitted to Minnesota Bar in 1936. Special F.B.I. Agent, 1942-46. Served in House since 1951.



**Geo. A. French**

**(Thirty-third District—Hennepin County)**

Minneapolis, 5140 Penn Avenue South. Attorney. Born Connecticut 1901. Graduate of West High School and University of Minnesota. Admitted to bar in 1925. Married, two children. Served in Minnesota House of Representatives since 1941.



Digitized by Google
Original from UNIVERSITY OF CALIFORNIA
Generated on 2013-02-13 18:39 GMT / http://hdl.handle.net/2027/uc1.b4049245
Creative Commons Zero (CC0) / http://www.hathitrust.org/access_use#cc-zero



**Glenn D. McCarty**

**(Thirty-fourth District—Hennepin County)**

Minneapolis, 2221 Humboldt Avenue South. Practicing attorney. Graduate, State University of Iowa, B.A. and J.D. degrees. Married. Veteran, World War II. Secretary of the Hennepin County delegation, 1957 session. Member and Secretary of Legislative Interim Committee studying Lower Court System in Minnesota, 1957-1959. Member of Laidlaw American Legion Post. Boy Scout district committeeman. Multiple Sclerosis volunteer campaign chairman, 1958; Sister Kenny volunteer, campaign co-chairman for Minneapolis, 1954 through 1956. Served in House since 1955.



**F. Gordon Wright**

**(Thirty-fourth District—Hennepin County)**

Minneapolis, 2912 Chowen Avenue South. Lawyer with firm of Wright, Storlie and Wanglie, Minneapolis. Born in Canada 1897. Graduate Canadian public schools and Northwestern College of Law, Minneapolis. Resident of Minneapolis 41 years. Married, son John Gordon Wright. Appointed Clerk of Judiciary by House of Representatives 1935, 1939, 1941, 1943; served as Chief Counsel legal bureau 1949, 1951. Veteran World War I, served five years, wounded twice, service with Canadian army. Received Silver Beaver award from Boy Scouts of America for distinguished service to American boyhood. Member of Cataract Lodge No. 2, A.F.&A.M.; Zurah Temple, Shrine. Chairman of Committee on Legislation of the Minnesota State Bar Association 1944-1954. Served in House since 1955.



**Robert (Bob) Latz**

**(Thirty-fifth District—Hennepin County)**

1220 Morgan Avenue North, Minneapolis. Born Minneapolis 1930. Attorney. Assistant Attorney General, State of Minnesota, 1955-1958. Graduate North Minneapolis public schools and University of Minnesota Law School, BSL, LLB degrees. Member of State and Hennepin County Bar Associations and various civic and fraternal organizations. Elected to House 1958, re-elected 1960.



**Leo D. Mosier**

**(Thirty-fifth District—Hennepin County)**

Minneapolis, 4340 Washburn Avenue North. Attorney at Law. Graduate Northwestern College of Law. Served six years in Minnesota National Guard. Married Caroline M. Tschudy; daughter Kathryn Eilene, son Leo D., Jr. Served in House since 1949.



Digitized by Google
Original from UNIVERSITY OF CALIFORNIA
Generated on 2013-02-13 18:39 GMT / http://hdl.handle.net/2027/uc1.b4049245
Creative Commons Zero (CC0) / http://www.hathitrust.org/access_use#cc-zero



**Richard J. Parish**

**(Thirty-sixth District—Hennepin County, North)**

Golden Valley, 2565 Vale Crest Road. Attorney. Born in St. Louis County 1914. Resident of Hennepin County 22 years. Graduate of Hamline University (B.A.) and Minneapolis College of Law (LL.B.). Member of School Board, Dist. 281, 1949 through 1958; Metropolitan Planning Commission 1957-1958; Metropolitan Suburban School Board Association, 1956 through 1958; Minnesota State Bar Association; Minnesota United Nations; American Legion; V.F.W.; A.V.C.; Minnesota Historical Society; a Mason and Shriner. Served with U. S. Navy in World War II. Married, three daughters, one son. Church affiliation is Methodist. Served in House since 1959.



**C. Donald Peterson**

**(Thirty-sixth District—South—Rural Hennepin County)**

Edina, 4809 Wilford Way. Born in Minneapolis 1918. Lawyer. Graduated Minneapolis schools, University of Minnesota (B.A.) and University of Illinois (LL.B.). Veteran, World War II and Korean War. Married, four children. Elected to House 1958, re-elected 1960.



**Wendell R. Anderson**

**(Thirty-seventh District—Ramsey County, North)**

St. Paul, 852 East Wheelock Parkway. Lawyer. Born St. Paul, 1933. Graduated from Johnson High School and University of Minnesota (B.A. and LL.B.). Served as Infantry Officer in U. S. Army and is currently assigned to an intelligence unit with Army Reserve. Member 1956 U. S. Olympic Hockey Team. Elected to House 1958, re-elected 1960.



**Richard W. Richie**

**(Thirty-seventh District—Ramsey County, South)**

St. Paul, 509 Fred Street. Real estate salesman. Born St. Paul 1917. Married, wife, Gladys; child, Faye Louise. Attended St. Paul Public Schools. Five-year veteran of World War II with U. S. Marines; one of first to leave city of St. Paul for active duty, 1940 to 1945. Overseas when war broke out, fought throughout the Southwest and Central Pacific, earning seven battle stars. Active in many civic groups in the city of St. Paul. Elected to House 1958, re-elected 1960.



Digitized by Google
Original from UNIVERSITY OF CALIFORNIA
Generated on 2013-02-13 18:39 GMT / http://hdl.handle.net/2027/uc1.b4049245
Creative Commons Zero (CC0) / http://www.hathitrust.org/access_use#cc-zero



**Joseph Prifrel, Jr.**

**(Thirty-eighth District—Ramsey County, North)**

St. Paul, 1031 Woodbridge. Union representative. Age 55. Married, five children. A liberal and a member of the House since 1939.



**Anthony (Al) Podgorski**

**(Thirty-eighth District—Ramsey County, South)**

St. Paul, 642 Van Buren Avenue. Owner and operator of gasoline filling station. Born St. Paul 1903. Attended St. Paul schools. Treasurer Uni-Dale Commercial Club. Active in civic, community, and church work. Married, two children. Served in House since 1945.



**D. D. (Don) Wozniak**

**(Thirty-ninth District—Ramsey County—Fifth Ward)**

St. Paul, 1291 Bohland Place. Born in 1922, Silver Lake. Practicing attorney in St. Paul. Graduate of the College of St. Thomas (B.A.), graduate of the University of Minnesota Law School (LL.B.). Former instructor of economics at the University of Minnesota. Married Angela Walsh. Four children. Served in House since 1951.



**Ernest A. Beedle**

**(Thirty-ninth District—Ramsey County—Sixth Ward)**

508 E. Belvidere, St. Paul. Lawyer with firm of Beedle and Beedle. Born August 31, 1933. Education: Humboldt High School; Hamline University, B.A. — majored in political science and history; William Mitchell College of Law, B.S.L. Served in 47th Infantry Division, Minnesota Air National Guard; at present in U. S. Air Force Reserve. Vice-Chairman of Commercial Transportation and Communications Committee. Member of Elections, Judiciary, and Welfare committees. Elected to House 1958, re-elected 1960.



Digitized by Google
Original from UNIVERSITY OF CALIFORNIA
Generated on 2013-02-13 18:39 GMT / http://hdl.handle.net/2027/uc1.b4049245
Creative Commons Zero (CC0) / http://www.hathitrust.org/access_use#cc-zero



**Michael H. Mulder**

**(Fortieth District—Ramsey County—Fourth Ward)**

St. Paul, 405 Washington Street. Hotel owner and manager. Born in Minneapolis 1935. Lifetime resident of Twin Cities. Graduate of Minneapolis public schools and University of North Dakota (B.S.B.A. in accounting). Reserve Officers Training Corps, 1953-55. Former St. Paul Jaycee's "Man of the Month". Married, two children. Elected to House in 1960.



**Peter S. Popovich**

**(Fortieth District—Ramsey County—Seventh Ward)**

St. Paul, 470 Summit Avenue. Married to Dorothy Lee of St. Paul. Four children. Member of the firm of Peterson. Popovich & Marsden, 314 Minnesota Building, St. Paul, practicing attorney and municipal bond consultant. Former law librarian of John B. Sanborn, U. S. Circuit Judge. Former Administrative Assistant Minnesota Territorial Centennial Office. Chairman Minnesota Statehood Centennial Commission. Graduate of Hibbing Junior College, University of Minnesota and St. Paul College of Law. Born November 27, 1920, Crosby, Minnesota. Served in House since 1953.



**William B. McKenzie**

**(Forty-first District—Ramsey County)**

St. Paul, 45 Tierney Avenue. Born in Meeker county in 1898. Attended high school at Kimball; enlisted in Army in 1917. At present he is directing business representative of District Lodge No. 77, International Association of Machinists. Has been an active leader in the Boy Scout movement; was President of St. Peter's Parents Club in North St. Paul where his nine children were graduated from high school. Member of American Legion, DFL; Clan Campbell No. 116, Order of Scottish Clans; Knights of Columbus, and of St. Peter's Holy Name Society. Served in House since 1959.



**William L. (Bill) Shovell**

**(Forty-first District—Ramsey County)**

St. Paul, 466 Johnson Parkway. Born October 27, 1923. Graduate of Macalester College. Overseas veteran of World War II. Former government economist, business analyst and a district director of a branch of the U. S. Department of Commerce. Operates own insurance agency, St. Paul. Wife, Jane; children, Lee and Jo Ann. Served in House since 1953.



Digitized by Google
Original from UNIVERSITY OF CALIFORNIA
Generated on 2013-02-13 18:39 GMT / http://hdl.handle.net/2027/uc1.b4049245
Creative Commons Zero (CC0) / http://www.hathitrust.org/access_use#cc-zero



**Richard C. (Dick) Jones**

**(Forty-second District—Ramsey County, North)**

St. Paul, 1863 Glenpaul Road. Attorney. Born Dodge County 1926. Graduate of Dodge County public schools, University of Minnesota (B.B.A.), and Minneapolis College of Law (B.S.L. and LL.B.). Resident of St. Paul for 10 years. Veteran of World War II, European Theatre of Combat. President of Lake Johanna PTA; Chief, Lake Johanna Civil Defense Unit. Village Councilman, Arden Hills, 1959-60. Elected to House in 1960. Married, two children.



**Clifton Parks**

**(Forty-second District—Ramsey County, South)**

St. Paul, 1678 Beechwood Avenue. Attorney. Married. Elected to Minnesota House of Representatives in 1952, re-elected 1954, 56, 58 and 60.



**Howard R. Albertson**

**(Forty-third District—Washington County)**

Stillwater. Attorney. Born in Stillwater 1928. Graduate Washington County public schools, Gustavus Adolphus College (B.A.), Minneapolis College of Law (B.S.L.), and William Mitchell College of Law (LL.B.). While a student, selected for "Who's Who Among Students in American Universities and Colleges." President Washington County Historical Society. Veteran Korean Conflict. Washington County Court Commissioner 1958-60. Elected to House 1960.



**Richard W. (Dick) O'Dea**

**(Forty-third District—Washington County)**

Mahtomedi, Washington County. Quality control laboratory technician, Whirlpool Corp. Born July 17, 1916, at St. Paul. Attended public grade and high schools in St. Paul. Completed special courses at University of Minnesota. Resident of Washington County since 1937. Former mayor of Willernie. Married, four children. Served in House since 1953.



Digitized by Google
Original from UNIVERSITY OF CALIFORNIA
Generated on 2013-02-13 18:39 GMT / http://hdl.handle.net/2027/uc1.b4049245
Creative Commons Zero (CC0) / http://www.hathitrust.org/access_use#cc-zero



**John H. Nordin, Sr.**

**(Forty-fourth District—Anoka and Isanti Counties)**

Soderville. Real estate agent. Born Sweden 1892. Attended public schools in South Dakota. Resident of Anoka-Isanti Counties 33 years. President Highway 65 Association; Secretary Highway 56 Association; member Lions Club, Columbia Heights Commercial Club. Cited in International Blue Book, 1951-52. Mayor of Columbia Heights 1945-46. Member of House 1933-37, and 1947-61. Married, seven children.



**Marvin C. Schumann**

**(Forty-fifth District—Benton and Sherburne Counties)**

Rice. Livestock farmer, breeder of registered Aberdeen Angus cattle. Born Benton County 1906. Lifetime resident of Rice. Attended University of Minnesota School of Agriculture. Served ten years as member of Board of County Commissioners of Benton County, 1944-54. Elected to House in 1954, re-elected 1956, 58 and 60.



**Robert A. Mahowald**

**(Forty-fifth District—Stearns County)**

St. Cloud. Partner in general insurance agency. Born Wilkin County 1926. Graduated St. Cloud schools, U. S. Military Academy, West Point. Veteran Korean Conflict. Member of Exchange Club, Elks, Eagles, VFW, American Legion, Minnesota National Guard (Lt. Colonel), St. Cloud Chamber of Commerce, Knights of Columbus, St. Paul's Grade School Home and School Association (President). Married, four children. Elected to House 1960.



**Edmund C. Tiemann**

**(Forty-sixth District—Stearns County—First Division)**

Melrose. Assistant to the manager, Melrose Telephone Co. Born Melrose, Minnesota, March 28, 1922. Attended Melrose High School, St. John's University, University of Minnesota School of Law. Veteran, U. S. Navy, World War II; U. S. Army, Korean War. Captain, Minnesota National Guard, Infantry Company Commander. Married, five daughters. Elected to House 1950, re-elected 1952, 54, 56, 58, and 60.



Digitized by Google
Original from UNIVERSITY OF CALIFORNIA
Generated on 2013-02-13 18:39 GMT / http://hdl.handle.net/2027/uc1.b4049245
Creative Commons Zero (CC0) / http://www.hathitrust.org/access_use#cc-zero



**John J. Kinzer**

**(Forty-sixth District—Stearns County—Second Division)**

Cold Spring. Dairy farmer. Born January 28, 1891. Married. Operates farm on which he was born and raised. Serving his thirteenth term in the House of Representatives.



**Julian O. Newhouse**

**(Forty-seventh District—Douglas County)**

Alexandria, 1207 Bryant. Born July 5, 1915. Wife Evelyn, son Paul. Implement Dealer. Graduate Alexandria High School. Served five years in World War II, one and one-half years Korean conflict. Lieutenant Colonel, Minnesota National Guard, commanding Infantry Battalion Group Northwestern Minnesota. Member American Legion, Past Commander Post No. 87. Past President of Alexandria Developers, Junior Chamber of Commerce, Town and Country Toastmasters. Member First Lutheran Church, Alexandria. Served in House since 1957.



**Edward E. Barsness**

**(Forty-seventh District—Pope County)**

Glenwood. Author, world traveler, and newspaper career. Born July 25, 1891. Educated in rural schools, Starbuck High School, and St. Paul Institute. Editor and publisher of Pope County Tribune from 1920 to 1955. Served as Mayor of Glenwood for two terms and in 1927 Legislature (House). Judge of Probate for 13 years. Traveled in Europe in 1956 and 1957, writing feature articles and gathering material for book, "Europe Calling", recently published. Active in veterans organizations, historical groups, and community work. Married; son, Edward W.; daughters, Joyce Benson and Joanne Enever. Re-elected to House 1960.



**Samuel R. Barr**

**(Forty-eighth District—Big Stone County)**

Ortonville. Electrical contractor. Born in Montana 1914. Resident of Ortonville 40 years. Graduate of Ortonville High School. Member of Ortonville Civic and Commerce Association, Junior Chamber of Commerce. Clinton Toastmasters Club, Athletic Association (President). Married, three children. Elected to House 1960.



Digitized by Google
Original from UNIVERSITY OF CALIFORNIA
Generated on 2013-02-13 18:39 GMT / http://hdl.handle.net/2027/uc1.b4049245
Creative Commons Zero (CC0) / http://www.hathitrust.org/access_use#cc-zero



**Carl M. Iverson**

**(Forty-eighth District—Grant County)**

Ashby. General manager Farmers' Co-operative Association and farmer. Born Grant County 1894. Lived and worked on parent's farm. Attended rural school, high school, college. Member of House 1918-1930; Senate 1930-1934; House since 1939.



**Hervey Richardson**

**(Forty-eighth District—Stevens County)**

Morris. Grain farmer. Born in Morris 1901. Graduate Morris public schools, Macalester College (B.A. in social and political science). Attended University of Minnesota Law School and New York University School of Retailing. President of Morris Cooperative Elevator and of Federated Telephone Cooperative. Director of Benson Agra Life Cooperative. Clerk of Synnes Township, 1951-60. Elected to House 1960. Married, three children.



**Dan Conroy**

**(Forty-eighth District—Traverse County)**

Dumont. Farmer and road contractor. Born in Illinois 1892. Educated at Illinois public school. Resident of Traverse County 50 years. Married, four children. Served nine years on board of directors of Traverse Electric Coop; member of Coop Oil Board for twelve years; served as member of school board; member of Commercial Club. Served in House since 1955.



**Clarence I. Evenson**

**(Forty-ninth District—Clay County)**

Moorhead. Real estate agent. Born Moorhead 1891. Attended public school, Moorhead. Forty-six years as owner of Evenson's Food Market. Served four years as mayor, four years as alderman. 4-H Round-Up Chairman for Clay County for twenty-five years. Past president of Moorhead Rotary Club, Chamber of Commerce, Retail Merchants' Association. Served as Trustee and Deacon of Trinity Lutheran Church of Moorhead; Chairman of Clay County Red Cross five years. Chosen Clay County Man of the Year 1955. Elected to House 1958, re-elected 1960.



Digitized by Google
Original from UNIVERSITY OF CALIFORNIA
Generated on 2013-02-13 18:39 GMT / http://hdl.handle.net/2027/uc1.b4049245
Creative Commons Zero (CC0) / http://www.hathitrust.org/access_use#cc-zero



**R. N. Nelson**

**(Forty-ninth District—Wilkin County)**

Breckenridge. Attorney at Law. Born December 12, 1904. Married, five children. Graduate Wheaton High School, Hamline University, St. Paul College of Law. City Attorney of Breckenridge, 1932-1937; County Attorney, Wilkin County, 1943-1956. Served in House since 1957.



**Roy E. Dunn**

**(Fiftieth District—Otter Tail County)**

Pelican Rapids.



**H. J. Henning**

**(Fiftieth District—Otter Tail County)**

Pelican Rapids. Born 1896, Germany. Resided in Ottertail County 31 years. Retired. Formerly engaged in food business; board member Fairway Foods; County Treasurer, 1951-57. Elected to House 1958.



**George W. Karvonen**

**(Fiftieth District—Otter Tail County)**

Deer Creek. Born in Newton Township, Otter Tail County, 1913. Graduated from high school at Cook; B.E. from St. Cloud State Teachers College in 1936; M.S. from North Dakota University. Superintendent of Schools at Holt, Minnesota, Hardwick, Minnesota and Deer Creek, Minnesota. Married Eunice Johnson of Newfolden; two sons, Duane and David; one daughter, DeEtta. Elected to House 1958, re-elected 1960.



Digitized by Google
Original from UNIVERSITY OF CALIFORNIA
Generated on 2013-02-13 18:39 GMT / http://hdl.handle.net/2027/uc1.b4049245
Creative Commons Zero (CC0) / http://www.hathitrust.org/access_use#cc-zero



**Peter Van Santen**

**(Fiftieth District—Otter Tail County)**

Battle Lake. Dairy farmer. Born in Otter Tail County 1913. Life-long resident of Otter Tail County. Director Fergus Falls-Moorhead Milk Producers Association; President, Battle Lake Cooperative Oil Company; Action officer, Minnesota Farmers Union; Vice-president and trustee of his Lutheran church board; adult leader, local 4-H club. Township supervisor of local township, 1955-60. Elected to House 1960.



**Keith Hinman**

**(Fifty-first District—Todd County)**

Grey Eagle. Owner and operator of grocery store. Born in Grey Eagle 1925. Graduate Grey Eagle public schools. President Grey Eagle Commercial Club. Former PTA president and chairman of Grey Eagle Centennial celebration (1958). School board member 1957-60. Elected to House 1960. Married, four children.



**Ronald A. Everson**

**(Fifty-first District—Wadena County)**

Wadena. Automobile dealer. Born Brainerd 1930. Resident of Wadena 9 years. Graduate Crow Wing County public schools, University of Minnesota (B.B.A. in sales and merchandising). Recipient of Maurice L. Rothschild Scholarship, 1950, at the University of Minnesota. Member Wadena Chamber of Commerce (Board of Directors), Lions Club (Vice-President), Masons, American Legion. Married, three children. Elected to House 1960.



**Robert G. Renner**

**(Fifty-second District—Cass County)**

Walker. Attorney at Law. Born Hubbard County 1923. Married, five children. Education: B.A. and LL.B. degree. Assistant County Attorney, Cass County, 1950-53. Member of American Legion; State District and American Bar Associations. Veteran, World War II, enlisted man in tank destroyer battalion. Served in House since 1957.



Digitized by Google
Original from UNIVERSITY OF CALIFORNIA
Generated on 2013-02-13 18:39 GMT / http://hdl.handle.net/2027/uc1.b4049245
Creative Commons Zero (CC0) / http://www.hathitrust.org/access_use#cc-zero



### George Wangensteen

**(Fifty-second District—Itasca County)**

Attorney at Law, Bovey. Graduate Itasca Junior College; University of Minnesota Law School, B.S.L., LL.B. School Director, Independent School District No. 2, Itasca County. Veteran World War II. Served as Assistant Secretary of State from January, 1955 to February, 1958. Elected to House of Representatives in November, 1958, re-elected 1960.



### Fred W. Schwanke

**(Fifty-third District—Crow Wing and Morrison Counties)**

Deerwood. Banker. Born Douglas County 1900. Resident of Deerwood 43 years. Attended local public schools. Village clerk, Deerwood, 1920-24. Married. Served as representative at large, Crow Wing and Morrison Counties, since 1941. **Fred W. Schwanke died during 1961 session of the Legislature.**



### Charles L. Halsted

**(Fifty-third District—Crow Wing County)**

Brainerd. Insurance agent. Born in North Dakota 1894. Resident of Minnesota 46 years, of Brainerd 31 years. Member Masons, Elks, Moose lodges and the Brainerd Lions Club. Former Town Clerk and local Postmaster. Married, seven children. Served in House since 1937.



### Gordon D. Gerling

**(Fifty-third District—Morrison County)**

Little Falls. Insurance agent. Born Renville County 1921. Educated at Blue Earth public schools, University of Minnesota, and Dunwoody Institute. Resident of Morrison County 14 years. Veteran World War II, Air Force. President Little Falls Sportsmen's Club; Chairman, Housing Committee, local American Legion. Member VFW and past chairman of Morrison County Ducks Unlimited. Married, four children. Served in House in 1957, re-elected 1960.



Digitized by Google
Original from UNIVERSITY OF CALIFORNIA
Generated on 2013-02-13 18:39 GMT / http://hdl.handle.net/2027/uc1.b4049245
Creative Commons Zero (CC0) / http://www.hathitrust.org/access_use#cc-zero



**Birger Nurminen**

**(Fifty-fourth District—Aitkin County)**

Aitkin. Poultry farmer. Born in Cloquet June 30, 1904. Resident of Aitkin County since 1910, where attended public school. Married Bertha Hagen; children, Ardith (Mrs. R. J. Kane) of Minneapolis and Harold, at home. Served on town board, school board, co-op creamery board, co-op oil board and hospital board. Elected to House 1958, re-elected 1960.



**Bernard O. Carlson**

**(Fifty-fourth District—Carlton County)**

Cloquet. Employed in maintenance department of Northwest Paper Co. Born St. Louis County 1913. Graduated Cloquet public schools. Resident of Cloquet 31 years. President, Firemen and Oilers, Local 939. Treasurer Cloquet school board 1948-61. Member Board of Directors of Cloquet Memorial Hospital, 1958-61. Married, two children. Elected to House 1960.



**George E. Grant**

**(Fifty-fifth District—Kanabec, Mille Lacs and Sherburne Counties)**

Milaca. Livestock farmer. Age 38. Veteran, World War II. Active in various organizations and director in several. Resident of fifty-fifth district all his life. Elected to House of Representatives in 1954, re-elected 1958 and 1960.



**Robert J. Odegard**

**(Fifty-fifth District—Kanabec, Mille Lacs and Sherburne Counties)**

Princeton. Manager of family businesses, farm, potato company, and garage. Born in Princeton 1920. Graduate Princeton public schools and University of Minnesota (B.B.A. in Agriculture, Cum Laude). Board member, Princeton City Planning Commission, Coordinated Council on Youth, Boy Scout Council. Former President Princeton Commercial Club and PTA. Served on "Little Hoover" Commission for reorganization of state government, 1950. Elected to National Ford Dealer Council, 1956 and 1960. Veteran World War II. Married, four children. Elected to House 1960.



Digitized by Google
Original from UNIVERSITY OF CALIFORNIA
Generated on 2013-02-13 18:39 GMT / http://hdl.handle.net/2027/uc1.b4049245
Creative Commons Zero (CC0) / http://www.hathitrust.org/access_use#cc-zero



**A. Harold Peterson**

**(Fifty-sixth District—Chisago County)**

Chisago City. Attorney. Born Minneapolis 1919. Graduate of Minneapolis public schools, St. Paul College of Law (LL.B.). Resident of Chisago City 16 years. Member Minnesota State Bar Association, American Bar Association. American Legion, VFW. President Chisago City Lions Club, Director, Chisago City School District, 1948-57. Chairman Chisago Lakes Hospital District, 1955-61. Veteran World War II. Married, three children. Elected to House 1960.



**Joe Gimpl**

**(Fifty-sixth District—Pine County)**

Hinckley. Assistant manager general store. Born Hinckley 1904. Attended local public school. Served on Hinckley Board of Education, 1946-1960; treasurer last three years. Married, three children. Elected to House 1960.



**William H. House**

**(Fifty-seventh District—Cook and Lake Counties)**

Two Harbors. Born April 1, 1911, Rainy River, Ontario, Canada. Attended grade school, high school, and Junior College at Eveleth. Graduated from University of Minnesota in 1938, completing M.A. at University of Minnesota, Duluth. Instructor in Two Harbors High School. Member of Advisory Committee of Great Lakes Fisheries, district director for Minnesota Conservation Federation, member of M.E.A., first president of American Federation of Teachers, local 737; member of L.O.O.M.; past President of Bethlehem Lutheran Church, present member of Board of Trustees; member of Lake County Sportsmen's Club; vice-president of Lake County Centennial committee. Married, three children. Served in House since 1959.



**Roger F. Noreen**

**(Fifty-seventh District—St. Louis County)**

Duluth, 121 N. 16th Ave. East. Lawyer. Born Duluth 1922. Graduate of Duluth public schools and University of Minnesota, B.S.L. and LL.B. Married, one child. Veteran of World War II. Served in House since 1955.



Digitized by Google
Original from UNIVERSITY OF CALIFORNIA
Generated on 2013-02-13 18:39 GMT / http://hdl.handle.net/2027/uc1.b4049245
Creative Commons Zero (CC0) / http://www.hathitrust.org/access_use#cc-zero



**Jack M. Peterson**

**(Fifty-eighth District—St. Louis County)**

Duluth. President, Pioneer Tea Company. Born Duluth 1918. Married, daughters Donna and Johanna. Graduate high school, two years college. Member Masonic Lodge. Elected to House in 1956, re-elected 1958 and 1960.



**Arne C. Wanvick**

**(Fifty-eighth District—St. Louis County)**

Duluth, 215 West Third Street. Painting contractor. Formerly in mercantile business. One of original members of Duluth-Superior High Bridge Commission; Secretary Interim Commission Seaway Port Authority. Member of Moose Lodge No. 505. Member of House of Representatives in session 1933 through 1939, and 1943 to present.



**Francis (Frenchy) LaBrosse**

**(Fifty-ninth District—St. Louis County)**

Duluth, 3138 Restormel Street. Representative Minnesota Medical Association. Born Duluth 1908. Educated at Duluth schools. Married, two children. World War II veteran, U. S. Navy. Member V.F.W. and American Legion; member of Elks, Moose, Eagles; member of Musicians' Union AFL-CIO No. 18 past 30 years. Served in House since 1949.



**Willard M. Munger**

**(Fifty-ninth District—St. Louis County)**

Duluth, 7408 Grand Avenue. Engaged in retail trade and motel business. Graduate of Fergus Falls schools and University extension. Married, two children, Patricia, Willard, Jr. Served two years with State Grain Department of Minnesota Railroad and Warehouse Commission; two years in charge of northern Minnesota area of Marketing Division, State Department of Agriculture, Dairy and Food; one year as Chief of Food Section in Office of Price Stabilization, Duluth district. Fifteen years as owner and operator of retail food store, service station. Motel operator since 1954. Has served as officer and member of many civic, community and fraternal organizations. Served in House since 1953.



Digitized by Google
Original from UNIVERSITY OF CALIFORNIA
Generated on 2013-02-13 18:39 GMT / http://hdl.handle.net/2027/uc1.b4049245
Creative Commons Zero (CC0) / http://www.hathitrust.org/access_use#cc-zero



**Jack Fena**

**(Sixtieth District—St. Louis County)**

Hibbing, 2530 3rd Avenue W. Born in Hibbing 1923. Graduate Hibbing schools and Notre Dame University. World War II veteran. Attorney in firm of Fena and Nasi, 206 Power Building, Hibbing. Married Kathleen Kain; seven children, Lynn, James, Susan, Sally, Peter, Margaret and Christopher. Attorney, Town of Stuntz, 1954-56. Attorney, Village of Keewatin, 1954-61. Elected to House 1958, re-elected 1960.



**Loren S. Rutter**

**(Sixtieth District—St. Louis County)**

Kinney. Railroad telegrapher for the Great Northern Railway Co. Born August 9, 1905, Sandstone, Minnesota. Resident of the district since 1912. Graduate Buhl High School. Served as mayor, trustee, and justice of the peace, village of Kinney. Member Order of Railroad Telegraphers, Division No. 70. Honorary member United Steelworkers of America, C.I.O. Local No. 1663. Member Moose lodge, Elks lodge, A.F.&A.M. Hematite lodge No. 274, Buhl Sportsmen's club, Mountain Iron Sportsmen's club, Chisholm Sportsmen's and Athletic Club. Member Kinney volunteer fire department 20 years. Member DFL party since 1930. A liberal. Married, two children. Served in House since 1949.



**Fred A. Cina**

**(Sixty-first District—St. Louis County)**

Aurora. Attorney. Graduate of the University of Minnesota. Veteran World War II and member American Legion, Virginia Knights of Columbus and Aurora Lions. Married, three children. Rules chairman 1955-1957-1959-1961. Served in House since 1947.



**Peter X. Fugina**

**(Sixty-first District—St. Louis County)**

Virginia, 5 Merritt Drive. Public school instructor and insurance and real estate business. Graduate Hamline University, B.S. Degree. Graduate study at University of Minnesota, University of Washington, Seattle, Stanford University, Purdue University, Princeton University. Veteran World War II, U. S. Navy Amphibious Forces, South Pacific, Military Government in Japan, Korea. Member Virginia Kiwanis Club, Knights of Columbus, Elks Lodge, Moose Lodge, V.F.W., American Legion. Director, Iron Range Rehabilitation Center. Member American Federation of Teachers, Delegate Virginia Central Labor Union. Married; wife, Virginia Britt; son, Britt. Served in House since 1955.



Digitized by Google
Original from UNIVERSITY OF CALIFORNIA
Generated on 2013-02-13 18:39 GMT / http://hdl.handle.net/2027/uc1.b4049245
Creative Commons Zero (CC0) / http://www.hathitrust.org/access_use#cc-zero



**Leonard R. Dickinson**

**(Sixty-second District—Beltrami and Lake of the Woods Counties)**

Bemidji. Lumber company executive and owner. A life-long resident of Beltrami County. Eight years in the Minnesota House of Representatives. Four years in the Minnesota State Senate. A Rotarian, member of the Elks, Aad Temple of Duluth, director of the Timber Producers Association. A G.O.P. Chairman and District Officer.



**E. J. Chilgren**

**(Sixty-second District—Koochiching County)**

Born in Jamtland, Sweden, July 4, 1897. World War I veteran. Married, two daughters. Publisher, Littlefork Times, Littlefork, Minnesota. Served continuously in House since 1927.



**Harry Basford**

**(Sixty-third District—Becker County)**

Wolf Lake. Born in Deer River. Two years University; four years vocational training; three years night school. Formerly tool and diemaker. Married Emma Miller. Owns farm near Wolf Lake. Treasurer of Wolf Lake Fire Department; Secretary-Treasurer of Wolf Lake Rifle Club; affiliate member of Becker County S.C.D. Director of Becker County Firearms Safety Program. Member of Masonic Lodge; Shrine; Spruce Grove Lutheran Church. Author of Firearms Safety Legislation and Public Access Law. Served in House since 1949.



**Esther Fox Fieldman**

**(Sixty-third District—Hubbard County)**

Park Rapids. Co-owner Fieldman's Surplus Store. Born and educated in New York. Resident of Park Rapids 20 years. Past president of Park Rapids PTA, League of Women Voters, American Legion Auxiliary. Member of Eastern Star. Served on local school board, 1954-60 (Chairman, 1959). Married, four children. First woman to be elected to Legislature from Hubbard County. Elected to House 1960.



Digitized by Google
Original from UNIVERSITY OF CALIFORNIA
Generated on 2013-02-13 18:39 GMT / http://hdl.handle.net/2027/uc1.b4049245
Creative Commons Zero (CC0) / http://www.hathitrust.org/access_use#cc-zero



**B. J. Bergeson**

**(Sixty-fourth District—Norman and Mahnomen Counties)**

Twin Valley. Farmer. Born Yellow Medicine County 1915. Resident of Twin Valley 44 years. Graduate of Northwest School of Agriculture at Crookston. Active in 4-H Club work for ten years. Worked six years with Department of Agriculture; three years as fieldman for farm organizations and cooperatives. Member Norman County Federal Land Bank Board; Vice-Chairman, State DFL Agriculture Committee. Married; four children. Served in House since 1955.



**L. J. Lee**

**(Sixty-fifth District—Clearwater, Pennington and Red Lake Counties)**

Bagley. Union representative. Born Pope County 1907. Resident of Clearwater County 47 years. Attended public school in Clearwater County. Member Executive Board of Minnesota AFL-CIO; member of Eagles, Bagley Sportsmen's Club. Bagley Village Councilman, 1953-58. Clearwater County Commissioner, 1958-60. Married, two children. Elected to House 1960.



**Ben M. Wichterman**

**(Sixty-fifth District—Clearwater, Pennington and Red Lake Counties)**

Plummer. Farmer and aerial spray operator. Member of the board of directors, Tri-county Sugarbeet Development Association. Licensed commercial pilot. Married, nine children. Lifelong resident of Red Lake County. Born July 31, 1923. Served in House since 1955.



**Harveydale Maruska**

**(Sixty-sixth District—Polk County)**

Angus. Grain farmer. Born in Angus 1921. Resident of Angus 39 years. Married, has three daughters. Attended North Dakota Agricultural College, Fargo. Director of Marshall County Agricultural Association. Elder and trustee of Presbyterian Church; Area Governor of Toastmasters International; past master of Masonic Lodge. Elected to House 1958, re-elected 1960.



Digitized by Google
Original from UNIVERSITY OF CALIFORNIA
Generated on 2013-02-13 18:39 GMT / http://hdl.handle.net/2027/uc1.b4049245
Creative Commons Zero (CC0) / http://www.hathitrust.org/access_use#cc-zero



**Harvey A. Wilder**

**(Sixty-sixth District—Polk County)**

Crookston, 202 South Hubbard Street. Grain farmer. Born February 17, 1907. Wife Bernice, four children. Graduate Central High School, Crookston, attended Northwestern Agricultural College at Crookston. Served seven years on Crookston City Council. Member of Masonic Orders; trustee of Covenant Mission Church; Salvation Army Board; Elks and Eagles lodges; member of Cloverleaf Local of Minnesota Farmers Union for 25 years; member of Veterans of Company I, Minnesota National Guard, Pearl Harbor Day Minute Men; National Guard. Served 5 years in State Guard during World War II and 1½ years in National Guard during Korean Conflict. Served in House since 1957.



**Victor L. Johnson**

**(Sixty-seventh District—Kittson County)**

Lake Bronson. Publisher of two Kittson County weeklies. Graduate of Lancaster High School, attended Concordia College at Moorhead. Has served as member of school board; village council; director of Northwestern Minnesota Development Association; Chairman of Kittson County Centennial Committee; Chairman of Ninth District Editorial Association. Is a member of Kittson County Park Board and Kittson County Nursing Board. Married, four children. Affiliated with Evangelical Mission Covenant Church. Elected to House 1958, re-elected 1960.



**Richard W. Fitzsimons**

**(Sixty-seventh District—Marshall County)**

Argyle. Grain farmer. Born January 19, 1922, Argyle, Minnesota, on farm he now operates. Graduate Argyle schools. Township Clerk, 1945-53. Director of Crookston Production Credit Association. Present director Marshall County Fair Association, Red River Valley Development Association and Argyle Coop Creamery. 4-H Club member and Adult 4-H leader. Active in county and state Rural Youth program, farm organizations, Lions Club, Knights of Columbus. Served in House since 1953.



**Everett Battles**

**(Sixty-seventh District—Roseau County)**

Warroad. Farmer. Married; four sons, three daughters. Born in 1900 at Watkins. Attended public school in Cokato. Resident of Roseau County since age 12. Served as member of school board of Warroad School District No. 12; president of Warroad Coop Creamery; director Roseau County R.E.A.; president Farmers Union Oil Co.; vice president Border County Power Coop; County Committee of Production and Marketing Administration at Roseau; President of Minnesota Dairy Products Association, Inc., member of Union Congregational Church; Masonic lodge; and Shrine. Served in House since 1955.



Digitized by Google
Original from UNIVERSITY OF CALIFORNIA
Generated on 2013-02-13 18:39 GMT / http://hdl.handle.net/2027/uc1.b4049245
Creative Commons Zero (CC0) / http://www.hathitrust.org/access_use#cc-zero

# 1961

## OFFICERS OF THE HOUSE OF REPRESENTATIVES



**Chief Clerk**—George H. Leahy, practicing law at Maple Lake. Reading Clerk 1935-37-39-41-43-44. Chief Clerk 1945 through 1961 sessions.



**First Assistant Chief Clerk**—Evelyn Kress, St. Paul. Employed by House of Representatives 1953 through 1961 sessions of legislature.



**Second Assistant Chief Clerk**—Ben L. London, 101 West Third St., Duluth. Active in Boy Scouts of America, B'Nai B'Rith Lodge, and Retail Credit Men's Association. Served as Second Assistant Chief Clerk, House of Representatives, 1957, 1959, and 1961 regular sessions, and 1959 and 1961 extra sessions. Executive Secretary, Capitol Improvements Commission.



**Desk Clerk**—Edward A. Burdick, 1936 Ford Parkway, St. Paul. Employed by House of Representatives 1941 through 1949 sessions, and 1953 through 1961 sessions. Executive Secretary, Legislative Building Commission.



Digitized by Google
Original from UNIVERSITY OF CALIFORNIA
Generated on 2013-02-13 18:39 GMT / http://hdl.handle.net/2027/uc1.b4049245
Creative Commons Zero (CC0) / http://www.hathitrust.org/access_use#cc-zero



**Sergeant-at-Arms**—Edward Nelson, International Falls. Born August 9, 1907, in Meade County, South Dakota. Resident of Minnesota 45 years. Employed with M. & O. Paper Company; owner and operator of farm near Strathcona. Married to Melia Havig of Spring Grove, Minnesota, January 1934, have one daughter, Nancy, attending College. Present Chairman of Koochiching County Democratic - Farmer - Labor Committee.



**Assistant Sergeant-at-Arms**—John Sundseth, Halsted. Farmer. Married, three children. Member: Farmers Union, County President 1954-55; Masonic Lodge; Sons of Norway. Assistant Sergeant-at-Arms, House of Representatives, 1957, 1959 and 1961 sessions; also employed in 1955 session.



**Assistant Sergeant-at-Arms**—Hugh T. Kennedy, Kerkhoven. Born January 10, 1884, at Kerkhoven. Attended Kerkhoven public schools, graduated from Minnesota Business College 1912. Farmed 20 years; hay and grain business 10 years at Kerkhoven; Postmaster at Kerkhoven 15 years. Retired 1954.



**Assistant Sergeant-at-Arms**—Leon L. Bronk, Winona. Attended Winona Business College. Postmaster in Winona 18 years. Past President of Polish Literary Society and Winona Athletic Club. Also past Commander American Legion Leon J. Wetzel Post 9 and former member Winona School Board and Winona Athletic Board. Affiliated with Catholic Church of St. Stanislaus of Winona.



**Chaplain**—Rt. Rev. Msgr. John J. Cullinan, born August 6, 1884, Minneapolis. Graduate of College of St. Thomas, B.A., St. Paul Seminary, Columbia University, M.A. Chaplain 348 Inf. World War I. Rector of Nazareth Hall 1935 to 1940; rector of the Cathedral of St. Paul 1940 to 1942; Pastor of St. Luke's Parish 1942 to present day. Vicar General of the Archdiocese of St. Paul at present time. Chaplain of House of Representatives 1961 session.

Digitized by Google
Original from UNIVERSITY OF CALIFORNIA
Generated on 2013-02-13 18:39 GMT / http://hdl.handle.net/2027/uc1.b4049245
Creative Commons Zero (CC0) / http://www.hathitrust.org/access_use#cc-zero



**Chaplain**—Rabbi Bernard S. Raskas has been the spiritual leader for ten years of the Temple of Aaron in St. Paul. He lives at 611 Mt. Curve Blvd. Rabbi Raskas is a former president of the Minnesota Rabbinical Association; member of Advisory Committee of Retarded Children's Association; Board of United Jewish Fund and Council; and Governor's Housing Committee; Secretary of Academy of Religion and Mental Health and he was the first Jewish Chaplain of State of Minnesota House of Representatives.



**Chaplain**—Emrys Price Thomas. Minister of the Hazel Park Congregational Church of St. Paul since September, 1960. Born in Worcester, Massachusetts in 1918, Mr. Thomas was graduated from Clark University with an A.B. degree in 1940, and with a B.D. degree from The Hartford Theological Seminary in 1944. He assumed the pastorate of First Congregational Church at Waseca, Minnesota from January 1, 1949 to July of 1955; then the First Congregational Church of Everett, Washington till September 1960, when he came to St. Paul. While in Waseca Mr. Thomas served on the Governor's Youth Commission and the Governor's Advisory Board on Mental Health in Southern Minnesota. Served as Chaplain during the 1961 special session.



**Postmaster**—Hector Hanson, Stillwater. Served as Postmaster 1955, 1957, 1959 and 1961 sessions of legislature.



**Assistant Postmaster**—Thomas Brick, Minneapolis. Minneapolis 6th Ward DFL Chairman, member of Citizens League of Minneapolis and Hennepin County, Minnesota Historical Society, Foreign Policy Association.



**Index Clerk**—August A. Loehr, Melrose. Born and raised on a farm, now in business at Melrose.

Digitized by Google
Original from UNIVERSITY OF CALIFORNIA
Generated on 2013-02-13 18:39 GMT / http://hdl.handle.net/2027/uc1.b4049245
Creative Commons Zero (CC0) / http://www.hathitrust.org/access_use#cc-zero

# Committees and Commissions of the Legislature

The committee system is the legislature's way of delegating responsibility and of maintaining a continuous, smooth functioning operation in the face of manifold and complex problems. Not all legislative responsibilities can be efficiently carried out by a legislative body acting as a whole, nor can all the duties be properly performed during the 90-day regular sessions. This has given rise to Permanent Committees, Interim Committees and Standing Committees.

## *Permanent Committees – Commissions*

Committees having a permanent status, as distinguished from those operating only during sessions or the interim between sessions, are established to deal with problems of a continuous and recurring nature.

### LEGISLATIVE RESEARCH COMMITTEE



*Director of Research*

**Louis C. Dorweiler, Jr.,** appointed Director of Research of Legislative Research Committee July 1, 1947. Educated Chokio, Minnesota, public schools, Hamline University and the University of Minnesota, receiving the degree of B.B.A. from the latter in 1929. Graduate of William Mitchell College of Law 1958. Previously employed by the First National Bank, Minneapolis; University of Minnesota; Division of Administrative Management and Research of the Department of Administration; Interim Committee on State Administration and Employment; Hamline University; United States Congress and the Minnesota Institute of Governmental Research. Present Clerk of State Claims Commission. Member Hennepin County, Minnesota and American Bar Associations.

**Office Staff**—109 State Capitol, St. Paul. Director of Research, Louis C. Dorweiler, Jr.; research analysts, Norman Dybdahl, Gerald H. Swanson, Robert L. Boyle.

### *Functions and Services*

The eighteen members of the Legislative Research Committee consist of one Senator and one Representative from each of Minnesota's congressional districts. The committee was first established in 1947.

The prime purpose of this committee is to gather information and material to be used by the Legislature in its work while in session. Thus, it has power to study, and compile information on any subject upon which the Legislature may legislate.

During the past biennium studies of the committee included the feasibility of establishing a four year state college in western and southwestern Minnesota and an Iron Range state hospital for the mentally retarded.

Committee projects and research studies are generally initiated in two ways. The Legislature by resolution may direct or authorize



Digitized by Google
Original from UNIVERSITY OF CALIFORNIA
Generated on 2013-02-13 18:39 GMT / http://hdl.handle.net/2027/uc1.b4049245
Creative Commons Zero (CC0) / http://www.hathitrust.org/access_use#cc-zero

the committee to study certain problems. Individual legislators may initiate studies by making a written request to the committee, stating the reasons why such study would be desirable. If the committee approves of the request the study is undertaken.

Much of the work of assembling facts, conducting research, and preparing reports is done by a staff of permanent employees, consisting of a director of research, four research analysts, and clerks.

The Legislative Research Committee has become a vital clearing house for legislative information. It serves to provide much of the facts upon which important legislative decisions are made.

## LEGISLATIVE ADVISORY COMMITTEE

(Sec. 356.17, Minn. Statutes, 1957)

**and**

## MINNESOTA PUBLIC RELIEF COMMITTEE

(Chap. 525, Laws 1941, Chap. 720, Laws 1953)

### *Functions and Services*

The Legislative Advisory Committee was established in 1941 to serve in an advisory capacity to the Governor on the allocation of funds from several contingent funds authorized by the Legislature. The general purpose of the contingent funds is to supplement existing appropriations of the Legislature which, because of certain emergencies or unforeseen circumstances, must be supplemented by additional funds in order for the administrative agency to fulfill its responsibilities.

The committee meets quarterly. The Governor serves as presiding officer, but is not a member of the committee. The Commissioner of Administration is the secretary of the committee.

In its capacity as advisor to the governor on the allocation of public relief funds, the committee is designated as the Minnesota Public Relief Advisory Committee. Public relief is defined to include direct relief, farm relief, veterans' relief, unemployment relief.

The committee consists of the chairman of the Senate Committee on Finance and Committee on Taxes and Tax Laws, and the chairmen of the House Committee on Appropriations and Committee on Taxes.

## LEGISLATIVE BUILDING COMMISSION

(Ch. 827, Laws 1957)

MEMBERS (1961):

| Senate | House |
|---|---|
| C. Erickson | J. P. Skeate |
| Wm. Heuer | E. P. Knudsen |
| J. Josefson | P. X. Fugina |
| H. R. Popp | H. Basford |
| C. Lofvegren | Mrs. S. Luther |

### *Functions and Services*

This commission was established for the purpose of maintaining a continuous study of the building needs of the state government. The need for such a permanent commission grew out of the experience of the 1955 interim commission of state building. The 1955 commission made the first comprehensive study of state building and building needs.

The commission will study current and future requirements for new buildings, for maintenance of existing buildings, for remodeling

Digitized by Google Original from UNIVERSITY OF CALIFORNIA

Generated on 2013-02-13 18:39 GMT / http://hdl.handle.net/2027/uc1.b4049245
Creative Commons Zero (CC0) / http://www.hathitrust.org/access_use#cc-zero

of old buildings, and will explore methods of financing the building program.

## STATE CLAIMS COMMISSION

(Laws 1957, Ch. 899)

MEMBERS (1961):

| Senate | House |
|---|---|
| Homer Carr | Reuben Wee |
| Harold Nelson | V. L. Johnson |
| A. O. Sundet | E. J. Volstad |

### *Functions and Services*

The state cannot be sued unless it gives its consent. This rule is an outgrowth of the ancient doctrine that "the king can do no wrong." In certain cases the legislature by law has permitted the state to be sued in law or equity. The purpose of the State Claims Commission is to hear and consider claims against the state which may not be heard in a court of law or equity.

The object of having this commission operate during the interim between sessions is to avoid the accumulation of an excessive number of claims which would have to be heard by the standing committees of the legislature during the regular session. When the commission was first established in 1953 no member of the legislature was eligible for appointment to the commission during the term for which he was elected. The objective of lessening the work load during the session was not achieved under this arrangement since the standing committees of each house generally had to rehear and become familiar with all claims.

The 1957 legislature determined that it would greatly facilitate the legislative processing of claims if legislators served on the State Claims Commission. The commission is now largely composed of the Senators and Representatives who served on the claims committees of their respective houses during the 1961 session. Thus, it is anticipated that at the 1963 session the claims committee of each house will be familiar with most of the claims against the state and will be able to expeditiously and efficiently dispose of them.

Claims may be instituted by filing a statement of claim with the Commission Clerk at 109 State Capitol, St. Paul. The statement should set forth in detail the basis and amount of the claim, and should specify the state agency concerned.

A copy of each claim is transmitted by the Commission Clerk to the agency concerned and to the attorney general. The clerk examines the claim to determine whether it is within the jurisdiction of the commission, and if it is, is placed upon the agenda to be heard by the full commission. If the claim is not within the jurisdiction of the commission, the claimant is so notified and he may appear before the commission to show cause why the commission should assume jurisdiction.

The commission meets at least four times during the legislative interim. No liability is imposed upon the state by commission approval of a claim, unless the Legislature has previously made an appropriation for the payment of a claim subject only to the determination of the commission.

On or before the first day of October preceding the regular session of the Legislature, the commission must certify to the Commissioner of Administration the claims approved and awards recommended. This permits such claims to be included in budget estimates to be submitted to the Governor-elect.

Digitized by Google Original from UNIVERSITY OF CALIFORNIA

Generated on 2013-02-13 18:39 GMT / http://hdl.handle.net/2027/uc1.b4049245
Creative Commons Zero (CC0) / http://www.hathitrust.org/access_use#cc-zero

## GREAT LAKES COMMISSION

(Ch. 691, Laws 1955)

MEMBERS (1961):

| Senate | House |
|---|---|
| T. P. Welch | F. A. Cina |
| G. Rosenmeier | W. M. Munger |

### *Functions and Services*

The Great Lakes Basin Compact, adopted by the Legislature in 1955, provides for the establishment of a commission composed of not less than three and no more than five commissioners from each party state. The commission is to carry out the objectives of the compact which are: (1) To promote the orderly integrated development and use of the water resources of the Great Lakes Basin; (2) to make it possible for the states of the basin to derive the maximum benefit from the utilization of public works, such as navigational aids, which may exist or be constructed from time to time; (3) To advise in securing a proper balance of water supply for commercial, agricultural, residential and recreational uses.

The commission is created as an agency of the party states, with the ability to acquire and hold property, to sue and be sued. The following states are members of the Great Lakes Commission: Illinois, Indiana, Michigan, Ohio, Pennsylvania, Wisconsin, and Minnesota.

## COMMISSION ON INTERSTATE COOPERATION

(Chapter 355, Minn. Statutes, 1957)

MEMBERS (1961):

| Senate | House |
|---|---|
| Val Imm | W. L. Shovell |
| J. R. Keller | L. D. Mosier |
| E. G. Novak | J. Prifrel |
| D. Sinclair | P. S. Popovich |
| H. J. O'Loughlin | J. A. Hartle |

*Functions and Services*

The Senate commission is provided for by Section 355.01, Minnesota Statutes. The president of the senate is an ex officio non-voting member.

The House commission is provided for by Section 355.02, Minnesota Statutes. The speaker of the House is an ex officio non-voting member.

The Senate and House committees, together with a five-member committee appointed by the Governor, make up the fifteen members of the Minnesota Commission on Interstate Cooperation. The chairman of the Governor's committee is ex officio chairman of the Minnesota Commission. This commission cooperates with like commissions from other states to work for the enactment of uniform or reciprocal rules and laws, to interchange research and information and to maintain the secretariat of the council of state governments.

## IRON RANGE RESOURCES AND REHABILITATION COMMISSION

(Sec. 298.22, Minn. Statutes, 1957)

MEMBERS (1961):

| Senate | House |
|---|---|
| L. J. Lauerman | L. S. Rutter |
| E. Peterson | A. Wanvick |
| D. O. Wright | C. L. Halsted |

Digitized by Google
Original from UNIVERSITY OF CALIFORNIA
Generated on 2013-02-13 18:39 GMT / http://hdl.handle.net/2027/uc1.b4049245
Creative Commons Zero (CC0) / http://www.hathitrust.org/access_use#cc-zero

### *Functions and Services*

This commission was created in 1943 to act as an advisory board to the Commissioner of Iron Range Resources and Rehabilitation. The objective of this program is to develop maximum use of natural resources, and to provide vocational training and rehabilitation in areas faced with present or future economic distress and unemployment because of the depletion of natural resources. See Chapter II for article on this department.

## PUBLIC SERVICE ETHICS COMMITTEES

MEMBERS (1961):

| Senate | House |
|---|---|
| H. M. Harren, Chairman | G. Wangensteen, Chairman |
| R. R. Dunlap | G. D. McCarty |
| H. W. Schultz | G. Fuller |
| E. G. Novak | L. D. Mosier |

Two permanent committees, one of the Senate and one of the House, were created by the 1961 legislature to investigate complaints regarding the conflicts of interest of legislators and legislative employees.

Each committee has the power to investigate and hold hearings on complaints regarding the members or employees of the legislative branch it represents. The senate committee consists of two members of the Senate appointed by the Committee on Committees, which also names the chairman, and two members appointed by the minority leader of the Senate. The House committee consists of two members appointed by the speaker of the House, who also names the chairman, and two members appointed by the minority leader. Both House and Senate committee members serve for two years.

## *Interim Committees – Commissions*

Interim committees to function during the period between the 1961 and 1963 legislative sessions were not provided for by the 1961 legislature due to a lack of adequate funds.

Generated on 2013-02-13 18:39 GMT / http://hdl.handle.net/2027/uc1.b4049245
Creative Commons Zero (CC0) / http://www.hathitrust.org/access_use#cc-zero
Digitized by Google
Original from UNIVERSITY OF CALIFORNIA

# STANDING COMMITTEES OF THE SENATE
# 1961

AGRICULTURE (25) — Sinclair, Chairman; Holand, Vice-Chairman; E. J. Anderson, Benson, Dunlap, George, Norman Hanson, Rudy Hanson, Holmquist, C. Elmer Johnson, Josefson, Keith, Krochler, L. Larson, Norman Larson, Lofvegren, Metcalf, Mitchell, Nelson, Olson, Sundet, Thuet, Ukkelberg, Wiseth, Zwach.

CITIES OF THE FIRST CLASS (17) — Westin, Chairman; Allen, Bergerud, Butler, Carr, Feidt, Ferrario, Fraser, Goodin, Grittner, Kalina, Kording, Novak, O'Loughlin, Root, Schultz, Wright.

CIVIL ADMINISTRATION (17) — Rosenmeier, Chairman; Harren, Vice-Chairman; Allen, Child, Davies, Feidt, Goodin, Lauerman, Murray, Novak, Root, Schultz, Sinclair, Vadheim, Vukelich, Wahlstrand, Wright.

COMMERCE (18) — Feidt, Chairman; Nelson, Vice-Chairman; Allen, Bergerud, Davies, Dunlap, Erickson, Goodin, Kalina, Kording, Lofvegren, McKee, Metcalf, Olson, Popp, Richardson, Schultz, Wiseth.

COMMITTEE ON COMMITTEES (10) — Wright, Chairman; Butler, Imm, Keller, Norman Larson, O'Loughlin, Root, Rosenmeier, Wahlstrand, Zwach.

EDUCATION (22) — Dunlap, Chairman; Holmquist, Vice-Chairman; Butler, Carr, Grittner, Rudy Hanson, Heuer, Holand, Imm, C. Elmer Johnson, Norman Larson, McKee, McGuire, Metcalf, Root, Rosenmeier, Shipka, Sinclair, Wahlstrand, Westin, Wright, Zwach.

ELECTIONS AND REAPPORTIONMENT (20) — Erickson, Chairman; Krochler, Vice-Chairman; Benson, Bergerud, Carr, Feidt, Ferrario, George, Harren, Holand, Keller, Lew Larson, Norman Larson, O'Loughlin, Root, Rosenmeier, Salmore, Sinclair, Welch, Zwach.

FINANCE (21) — Imm, Chairman; Carr, Child, Dunlap, Erickson, Franz, Rudy Hanson, Heuer, Ralph Johnson, Josefson, Lofvegren, McKee, Mitchell, Nelson, Elmer Peterson, Root, Rosenmeier, Schultz, Sinclair, Walz, Westin.

GAME AND FISH (19) — Lofvegren, Chairman; Vadheim, Vice-Chairman; E. J. Anderson, Ferrario, Norman Hanson, Harren, Heuer, Ralph Johnson, Keith, Mitchell, Nelson, Richardson, Salmore, Shipka, Ukkelberg, Walz, Welch, Wiseth, Zwach.

GENERAL LEGISLATION (19)—Keller, Chairman; Richardson, Vice-Chairman; Child, Dosland, Ferrario, Grittner, Imm, Kalina, Kording, Krochler, Murray, Olson, Root, Shipka, Sundet, Thuet, Ukkleberg, Vadheim, Westin.

JUDICIARY (24) — Welch, Chairman; O'Loughlin, Vice-Chairman; Allen, Benson, Bergerud, Davies, Dosland, Dunlap, Erickson, Feidt, Fraser, Rudy Hanson, Kalina, Keith, Lauerman, McGuire, Mitchell, Nelson, Novak, Root, Rosenmeier, Schultz, Thuet, Wright.

LABOR (19) — Root, Chairman; E. J. Anderson, Vice-Chairman; Benson, Bergerud, Carr, Child, Erickson, Franz, George, Harren, Heuer, Holmquist, C. E. Johnson, Kording, Kroehler, Lauerman, Shipka, Welch, Wright.

LIQUOR CONTROL (15) — Child, Chairman; Franz, Goodin, Kalina, Keller, L. Larson, McGuire, Murray, Novak, Olson, Richardson, Rosenmeier, Schultz, Vukelich, Wahlstrand.

LOCAL GOVERNMENT (19) — George, Chairman; Rudy Hanson, Vice-Chairman; E. J. Anderson, Bergerud, Carr, Davies, Dosland, Franz, Fraser, Holmquist, Ralph Johnson, Josefson, L. Larson, Elmer Peterson, Popp, Rosenmeier, Salmore, Thuet, Wiseth.

PUBLIC DOMAIN (15) — Mitchell, Chairman; McKee, Vice-Chairman; Goodin, Grittner, Holand, Norman Hanson, Norman Larson, O'Loughlin, Elmer Peterson, Rosenmeier, Salmore, Sinclair, Sundet, Vukelich, Walz.

PUBLIC HIGHWAYS (22) — Norman Larson, Chairman; Josefson, Vice-Chairman; Butler, Dunlap, Erickson, Norman Hanson, Holand, Imm, C. Elmer Johnson, Keller, Kroehler, Lauerman, Lofvegren, Mitchell, O'Loughlin, Elmer Peterson, Sinclair, Wahlstrand, Walz, Welch, Wright, Zwach.

PUBLIC WELFARE (19) — Wahlstrand, Chairman; Franz, Vice-Chairman; Allen, E. J. Anderson, Child, Dosland, George, Harren, Ralph Johnson, Keith, Keller, Lofvegren, McKee, Murray, Popp, Ukkelberg, Vadheim, Vukelich, Wright.

RULES AND LEGISLATIVE EXPENSE (19) — Zwach, Chairman; Butler, Child, Dunlap, Erickson, Feidt, George, Imm, Keller, Norman Larson, Lofvegren, Mitchell, Root, Rosenmeier, Sinclair, Wahlstrand, Welch, Westin, Wright.

TAXES AND TAX LAWS (19) — Wright, Chairman; Butler, Feidt, Fraser, George, Holmquist, C. Elmer Johnson, Keller, Lauerman, Metcalf, Murray, O'Loughlin, Richardson, Salmore, Vadheim, Vukelich, Wahlstrand, Welch, Zwach.

TRANSPORTATION AND COMMUNICATIONS (16) — Butler, Chairman; Metcalf, Vice-Chairman; Carr, Feidt, Fraser, Imm, Josefson, Keller, Norman Larson, Lauerman, McGuire, Elmer Peterson, Popp, Sundet, Welch, Westin.



Digitized by Google
Original from UNIVERSITY OF CALIFORNIA
Generated on 2013-02-13 18:39 GMT / http://hdl.handle.net/2027/uc1.b4049245
Creative Commons Zero (CC0) / http://www.hathitrust.org/access_use#cc-zero

# STANDING COMMITTEES OF THE HOUSE

## 1961

AGRICULTURE (27) — Enestvedt, Chairman; Bergeson, Vice-Chairman; Conn, Conroy, Dirlam, Furst, Gerling, Grussing, Hegstrom, Henning, Hinman, Jopp, Jude, Klaus, Krenik, Lee, McGowan, Mann, Nordlie, Nurminen, Paulson, Stone, Van De Riet, Van Santen, Voxland, Warnke Wilder.

APPROPRIATIONS (29) — Shovell, Chairman; Volstad, Vice-Chairman; W. Anderson, Bassett, Battles, Cunningham, Enebo, Enestvedt, Erdahl, Fitzsimons, Franz, Fugina, Hall, Head, Hofstad, Iverson, Klaus, Knudsen, McLeod, Munger, Noreen, Popovich, Renner, Rutter, Skeate, D. Swenson, Van De Riet, Voxland, Wichterman.

BANKING (21) — McGill, Chairman; Jones, Vice-Chairman; Adams, H. J. Anderson, Barsness, Duxbury, Fitzgerald, Halsted, Jude, Maruska, McCarty, McKenzie, Mueller, Murk, Nelson, Nordin, Nordlie, Noreen, Schwanke, G. Swenson, Wozniak.

CITIES OF FIRST AND SECOND CLASS (15) — Adams, Chairman; W. Anderson, Vice-Chairman; Head, McCarty, McGill, Mosier, Noreen, Parks, C. D. Peterson, Podgorski, D. Swenson, Tomczyk, Volstad, Wanvick, Wright.

CIVIL ADMINISTRATION (25) — Luther, Chairman; Nelson, Vice-Chairman; H. J. Anderson, Dunn, Duxbury, Enebo, Fitzgerald, French, Fuller, Grant, Hartle, Latz, Mann, Maruska, McGowan, C. D. Peterson, Popovich, Prifrel, Schulz, Stone, Tiemann, Tomczyk, Wanvick, Wee, Wozniak.

CLAIMS (7) — Wee, Chairman; Johnson, Vice-Chairman; Kucera, Odegard, Richie, D. Swenson, Wilder.

COMMERCE, MANUFACTURING AND RETAIL TRADE (15) — O'Dea, Chairman; J. Peterson, Vice Chairman; Adams, Barsness, Dunn, Evenson, Everson, Gimpl, Hinman, Kucera, McKenzie, McLeod, Mosier, Nordlie, Podgorski.

COMMERCIAL TRANSPORTATION AND COMMUNICATIONS (17) — Podgorski, Chairman; Beedle, Vice-Chairman; M. Anderson, Basford, Bergeson, Dickinson, Fena, Fudro, Hofstad, Jungclaus, Karvonen, Krenik, Mueller, Richie, Sabo, G. Swenson, Voxland.

COOPERATIVES AND MARKETING (15) — Bergeson, Chairman; Nurminen, Vice-Chairman; Bassett, Enestvedt, Falkenhagen, Fitzsimons, Fuller, Henning, Jopp, Kinzer, Knudsen, A. H. Peterson, Richardson, Van Santen, Wichterman.

DAIRY PRODUCTS AND LIVESTOCK (19) — Hofstad, Chairman; Kelly, Vice-Chairman; H. R. Anderson, Cunningham, Erdahl, Fieldman, Franz, Furst, Grant, Hall, Hinman, Jungclaus, Kinzer, Knudsen, Mahowald, Mueller, Richardson, Tiemann, Van Santen.

DRAINAGE AND SOIL CONSERVATION (19) — Franz, Chairman; Grant, Vice-Chairman; Barr, Barsness, Conn, Enestveldt, Henning, Johnson, Krenik, Lee, McLeod, Nelson, Paulson, Schumann, Searles, D. Swenson, Van De Riet, Voxland, Wichterman.

EDUCATION (29) — Wichterman, Chairman; Popovich, Vice-Chairman; H. J. Anderson, Bassett, Cummings, Dirlam, Dunn, Duxbury, Fena, Fieldman, Franke, House, Iverson, Johnson, Karvonen, Langley, Luther, McGowan, Munger, Nelson, Newhouse, O'Dea, Parish, Parks, C. D. Peterson, Searle, Van De Riet, Wangensteen, Wee.

ELECTIONS (15) — Munger, Chairman; Fudro, Vice-Chairman; Beedle, Carlson, Klaus, Knudsen, Kucera, Luther, Mahowald, Maruska, Mulder, Parish, Sabo, Searle, Wright.

EMPLOYEES COMPENSATION (19) — Prifrel, Chairman; Fena, Vice-Chairman; H. R. Anderson, W. Anderson, Dickinson, Evenson, Franke, French, Fudro, Hartle, LaBrosse, Latz, McKenzie, Mahowald, Maruska, Munger, Richie, Wangensteen, Wozniak.

ENGROSSMENT AND ENROLLMENT (5) — Bassett, Chairman; McKenzie, Vice-Chairman; Albertson, Mulder, Shovell.

FORESTRY AND PUBLIC DOMAIN (21) — Wanvick, Chairman; Carlson, Vice-Chairman; Basford, Battles, Cummings, Dickinson, Furst, Halsted, House, Hegstrom, Jopp, Krenik, LaBrosse, Lee, Nordin, Nurminen, Paulson, J. Peterson, Renner, Schumann, Wangensteen.

GAME AND FISH (29) — Basford, Chairman; Wangensteen, Vice-Chairman; Bassett, Beedle, Dickinson, Dirlam, Fieldman, Fitzsimons, Fudro, Furst, Gerling, Grussing, Gimpl, Hinman, House, Jude, Karvonen, Krenik, Mulder, Newhouse, Nurminen, O'Dea, J. Peterson, Renner, Rutter, Schulz, Searle, Schaffer, Warnke.

GENERAL LEGISLATION (17) — Skeate, Chairman; Enebo, Vice-Chairman; Evenson, Everson, Grussing, Grant, Iverson, Karvonen, Klaus, Mahowald, Mann, Mulder, Murk, Newhouse, Odegard, Richardson, Wee.

HEALTH (17) — Battles, Chairman; Conn, Vice-Chairman; Cummings, Cunningham, Franke, Gimpl, Grant, Hartle, Iverson, Johnson, Kelly, Langley, Mahowald, Rutter, Schulz, Volstad, Warnke.

HIGHWAYS (29) — Halsted, Chairman; Tomczyk, Vice-Chairman; H. R. Anderson, Battles, Bergeson, Conn, Conroy, Dirlam, Grussing, Hartle, Hegstrom, Henning, Hofstad, Jones, Jude, Kelly, McCarty, McGowan, Mueller, Nordin, O'Dea, C. D. Peterson, J. Peterson, Schumann, Tiemann, Van De Riet, Van Santen, Voxland, Wright.



Digitized by Google
Original from UNIVERSITY OF CALIFORNIA
Generated on 2013-02-13 18:39 GMT / http://hdl.handle.net/2027/uc1.b4049245
Creative Commons Zero (CC0) / http://www.hathitrust.org/access_use#cc-zero

INSURANCE (15) — LaBrosse, Chairman; Gerling, Vice-Chairman; M. Anderson, Carlson, Falkenhagen, Fieldman, Fitzgerald, French, Fugina, Halsted, Karvonen, Langley, Parks, A. H. Peterson, Schwanke.

JUDICIARY (25) — Mosier, Chairman; Fitzgerald, Vice-Chairman; H. J. Anderson, W. Anderson, Beedle, Cina, Duxbury, Fena, Franke, French, Jones, Kucera, Latz, McCarty, Nelson, Noreen, Parks, Parish, A. H. Peterson, Popovich, Renner, G. Swensen, Wangensteen, Wozniak, Wright.

LABOR (21) — Murk, Chairman; Latz, Vice-Chairman; Adams, Albertson, Carlson, Enebo, Fugina, Head, Jungclaus, Kinzer, Langley, McCarty, McKenzie, Mosier, Mulder, Podgorski, Prifrel, Rutter, Schaffer, Schumann, Skeate.

MOTOR VEHICLES (18) — Popovich, Chairman; Mann, Vice-Chairman; W. Anderson, Carlson, Cummings, Cunningham, Everson, Franke, Henning, Lee, Maruska, McLeod, Nordin, Odegard, A. H. Peterson, Schulz, Skeate, Wanvick, Wee.

MUNICIPAL AFFAIRS (17) — Rutter, Chairman; Nordin, Vice Chairman; Albertson, Barr, Conroy, Fuller, Gimpl, Jopp, McGill, Newhouse, Parish, Paulson, Schaffer, Schwanke, D. Swenson, Van Santen, Wichterman.

REAPPORTIONMENT (21) — Iverson, Chairman; Parish, Vice-Chairman; Albertson, Battles, Enestvedt, Fitzgerald, Fuller, Gerling, Gimpl, Hall, Hofstad, Lee, Mosier, Nordin, Noreen, Odegard, Parks, C. D. Peterson, Popovich, Searle, Shovell.

RULES (15) — Cina, Chairman; Wozniak, Vice-Chairman; Battles, Franz, Halsted, Hofstad, Iverson, Mosier, Prifrel, Rutter, Shovell, Tomczyk, Volstad, Wanvick, Wichterman.

STATE INSTITUTIONS (13) — Volstad, Chairman; House, Vice-Chairman; Barr, Dunn, Erdahl, Everson, Kelly, Nordlie, Paulson, Sabo, Schaffer, Shovell, Wilder.

TAXES (29) — Wozniak, Chairman; Tiemann, Vice-Chairman; H. J. Anderson, H. R. Anderson, M. Anderson, Barsness, Bergeson, Conn, Conroy, Dirlam, Dunn, Duxbury, French, Furst, Hartle, Johnson, LaBrosse, Latz, Luther, McGowan, Mann, Mueller, Nordlie, O'Dea, A. H. Peterson, J. Peterson, Prifrel, Schwanke, Wilder.

TEMPERANCE AND LIQUOR CONTROL (21) — Tomczyk, Chairman; Richie, Vice-Chairman; Adams, Cummings, Cunningham, Evenson, Everson, Erdahl, Falkenhagen, Hall, Hegstrom, Kelly, LaBrosse, McGill, Murk, Podgorski, Prifrel, Schaffer, Volstad, Wanvick, Wright.

TOWNS AND COUNTIES (19) — Conroy, Chairman; Jude, Vice-Chairman; M. Anderson, Barr, Conn, Evenson, Fitzsimons, Franz, Fugina, Hall, Hinman, House, Jungclaus, Kinzer, McLeod, Nurminen, Richardson, Schulz, G. Swenson.

UNIVERSITY (17) — Fugina, Chairman; Wilder, Vice-Chairman; H. R. Anderson, Falkenhagen, Fuller, Jones, Klaus, Kucera, McGill, Munger, Richardson, Sabo, Schulz, Skeate, Stone, G. Swenson, Warnke.

VETERANS AND MILITARY AFFAIRS (17) — Tiemann, Chairman; Newhouse, Vice-Chairman; M. Anderson, Barsness, Basford, Bassett, Enebo, Fitzsimons, Fudro, Gerling, Hegstrom, Kinzer, Langley, Odegard, Richie, Schwanke, Stone.

WELFARE (25) — Knudsen, Chairman; Warnke, Vice-Chairman; Albertson, Barr, Basford, Beedle, Dickinson, Erdahl, Falkenhagen, Fena, Fieldman, Grussing, Head, Jones, Jopp, Jungclaus, Luther, McKenzie, Murk, Renner, Sabo, Schumann, Skeate, Stone, Tomczyk.

Generated on 2013-02-13 18:39 GMT / http://hdl.handle.net/2027/uc1.b4049245
Creative Commons Zero (CC0) / http://www.hathitrust.org/access_use#cc-zero
Digitized by Google
Original from UNIVERSITY OF CALIFORNIA

# PERMANENT RULES OF THE SENATE

# 1961

## CALLING SENATE TO ORDER

1. The President shall take the chair at the hour to which the Senate shall have adjourned, and shall immediately call the members to order, and, on the appearance of a quorum, shall proceed with the regular order of business. He shall preserve order and decorum; may speak on points of order in preference to members, and shall also decide all questions of order, subject to an appeal to the Senate by any member but such appeal shall be decided by a majority vote of those present and voting thereon.

## APPOINTMENT OF COMMITTEES

2. After the organization of the Senate, all committees of the Senate and the members of commissions to be appointed by the Senate authorized by rule, statute, resolution or otherwise, shall be appointed by a Committee on Committees, unless otherwise provided, subject to confirmation by the Senate. In the appointment of members of conference committees between the two houses, the Committee on Committees of the Senate shall appoint those who are in accord with the position of the Senate, and whenever practical, give preference to authors of bills in dispute and to members of standing committees in which the bills were considered.

## QUESTIONS — HOW STATED AND DECIDED

3. Questions shall be distinctly put in this form, to-wit: "As many as are of the opinion that (as the question may be) say Aye," and after the affirmative voice is expressed, "As many as are of the contrary opinion say No." The President shall declare all votes but if any member rise to doubt a vote, he shall order a division.

## CONFIRMATIONS

4. When nominations or appointments made by the Governor which require confirmation by the Senate have been transmitted to the Senate, the final question on every nomination shall be, "Will the Senate advise and consent to this nomination?" which question shall not be put on the same day on which the nomination is received, nor on the day on which it may be reported by a committee unless by unanimous consent.

Every such nomination shall, upon request of any senator, be referred to a committee, and if a question shall arise as to the proper committee, the same shall be referred without debate to the Committee on Rules and Legislative Expense to report the proper reference thereof and upon adoption of the report of such committee it shall be referred accordingly.

## PRESIDENT PRO TEM

5. In the absence of the President the President Pro Tem shall preside over the Senate and in the absence of both the President and President Pro Tem, the Chairman of the Committee on Rules and Legislative Expense or in his absence a member may be selected by the Senate to perform the duties of the chair; but substitutions shall not extend beyond adjournment. The President shall call some member to the chair when the Senate goes into Committee of the Whole.

## FURTHER DUTIES OF THE PRESIDENT

6. The President of the Senate shall sign all acts, memorials, addresses and resolutions; and all writs, warrants and subpoenas issued by the Senate shall be signed by him and attested by the Secretary.

7. No introduction of a visitor or visitors in the galleries shall be made from the floor or rostrum of the Senate.

## DISTURBANCE IN LOBBY

8. In case of any disturbance or disorderly conduct in the lobbies or galleries, the President or chairman of the Committee of the Whole shall have power to order the same cleared.

## PRIVILEGE OF REPORTERS

9. Because of the limited space available on the floor of the Senate, the Associated Press, United Press, the St. Paul Pioneer Press, the St. Paul Dispatch, the Minneapolis Star, the Minneapolis Morning Tribune, the Duluth News-Tribune and the Duluth Herald, KSTP, and WCCO, shall each be permitted representation at the press table by one regular reporter whose credentials are approved by the Committee on Rules and Legislative Expense. Any person wishing to report proceedings of the Senate may apply to the Committee on Rules and Legislative Expense for assignment to suitable, available space.

## ORDER OF BUSINESS

10. The order of business shall be as follows:

1. Petitions, letters, remonstrances.
2. Executive and official communications.
3. Introduction and first reading of Senate bills.
4. Messages from the House of Representatives.
5. First reading of House bills.
6. Reports of committees:
   (a) From standing committees.
   (b) From select committees.
7. Second reading of Senate bills.
8. Second reading of House bills.
9. Motions and resolutions.
10. Third reading of Senate bills.
11. Third reading of House bills.
12. Calendar or ordinary matters.
13. General orders of the day.
14. Announcements of Senate Interest.

## REFERRING OF BILLS

11. All bills shall be referred by the President of the Senate without motion to the proper standing committee, on the first reading, unless otherwise referred by the Senate; and all bills providing for the appropriation of money, or obligating the State to pay or expend money, when referred to and reported by any other than the Committee on Finance, shall, before passage, be referred to the Committee on Finance, provided that when any question shall arise concerning the proper reference of a bill the bill shall be referred without debate to the Committee on Rules and Legislative Expense to report the proper reference thereof, and upon adoption of such report it shall be referred accordingly.



Digitized by Google
Original from UNIVERSITY OF CALIFORNIA
Generated on 2013-02-13 18:39 GMT / http://hdl.handle.net/2027/uc1.b4049245
Creative Commons Zero (CC0) / http://www.hathitrust.org/access_use#cc-zero

## ORDER IN DEBATE

12. When any member is about to speak in debate, or deliver any matter to the Senate, he shall rise to his feet and respectfully address himself to "Mr. President," but shall not proceed to speak further until recognized by the Chair. He shall confine himself to the question under debate, and avoid personality. In discussing any resolution, senators shall be limited to five minutes each.

13. When any member is called to order he shall sit down until it is determined whether he is in order or not, and if a member is called to order for words spoken in debate, the words excepted to shall be taken down in writing by the Secretary immediately.

14. When two or more members shall rise simultaneously, the President shall name the member who is to speak.

15. No member shall speak more than twice on the same question on the same day without leave of the Senate.

## CONDUCT DURING BUSINESS

16. When the President puts a question, or addresses the Senate, no one shall walk out of, or cross the room; nor when a member is speaking shall anyone pass between the member speaking and the Chair. No member, or other person, shall proceed to or remain by the Secretary's desk while the ayes and nays are being called or counted.

17. Upon a division and count of the Senate on any question, only members present in the Senate chamber shall be counted.

## SENATORS TO VOTE UNLESS EXCUSED

18. Every member of the Senate who has not been excused who shall be in the Senate when the question is put shall give his vote unless the Senate for special reasons shall excuse him. All motions to excuse a member from voting shall be made before the Senate divides or before he gives his vote upon a call of the ayes and nays. Any member wishing to be excused from voting or any other member for him, may make a brief statement of the reasons for making such request, and the question shall then be taken without further debate.

## MOTIONS

19. When a motion is made it shall be stated by the presiding officer; or, being in writing it shall be handed to the Secretary and read to the members.

20. A motion or amendment shall be written if the presiding officer or any member so requests. In such case it must be signed by the member or committee offering it.

21. After a motion is stated by the presiding officer, or read by the Secretary, it shall be deemed to be in possession of the Senate, but may be withdrawn by the author at any time before decision or amendment.

## PRECEDENCE OF MOTIONS

22. When a question is under debate no motion shall be received, but

To adjourn.
To lay on the table.
For the previous question.
Which three motions shall be decided without debate.
To commit.
To postpone to a day certain.
To amend, or
To postpone indefinitely.

These several motions shall have precedence in the foregoing order; but a motion for the previous question having been seconded, or the main question ordered, a motion to lay on the table shall not be in order.

A motion to postpone to a day certain to commit, to postpone indefinitely, or to amend, having been decided, shall not again be put on the same day, nor at the same stage of the bill or proposition.

## MOTION TO ADJOURN

23. A motion to adjourn shall always be in order, and also a motion to adjourn to a time certain. The latter motion is debatable. When either motion is rejected it shall not be renewed until further business has been transacted.

## THE PREVIOUS QUESTION

24. The previous question shall be in this form: "Shall the main question be now put?" It shall only be admitted when demanded by a majority of the members present, and its effect shall be to put an end to all debate, and bring the Senate to a direct vote upon amendments reported by a committee, if any, then upon all pending amendments in their order and then upon the main question. On a motion for the previous question, and prior to the ordering of the same, a call of the Senate shall be in order, but after a majority shall have ordered such motion, no call shall be in order prior to the decision of the main question.

25. On a previous question there shall be no debate. All incidental questions of order, arising after a motion is made for the previous question, and pending such motion, shall be decided, whether on appeal or otherwise, without debate.

## RECONSIDERATION

26. When a motion or question has been once put and carried in the affirmative or negative, it shall be in order for any member who voted with the prevailing side to move for reconsideration thereof, on the same day on which the vote was taken or within the next two days of actual session of the Senate thereafter; and such motion shall take precedence over all other questions except a motion to adjourn. When a motion to adjourn is adopted prior to the disposition of the motion for reconsideration, a motion for reconsideration shall lie over until the next succeeding day except as hereinafter provided. During the last five legislative days of the session a notice of intention to move for reconsideration shall not be in order, but a motion to reconsider may be made and have priority over other business except a motion to adjourn.

## DIVISION OF QUESTION

27. Any member may call for a division of the question when the same will admit of it. A motion to strike out and insert is indivisible. A motion to strike out being lost shall not preclude an amendment nor a motion to strike out and insert.

## PETITIONS AND OTHER COMMUNICATIONS

28. In presenting a petition, memorial, remonstrance or other communication addressed to the Senate, a member shall only state the general purpose of it.

29. Every petition, memorial, remonstrance, resolution, bill and report of committee, shall have an appropriate title, and the name of the member presenting it written thereon.

## CALL OF THE SENATE

30. Any member may make a call of the Senate, and require absent members to be sent for, but a call of the Senate cannot be

Digitized by Google
Original from UNIVERSITY OF CALIFORNIA
Generated on 2013-02-13 18:39 GMT / http://hdl.handle.net/2027/uc1.b4049245
Creative Commons Zero (CC0) / http://www.hathitrust.org/access_use#cc-zero

made after the voting has commenced; and the call of the Senate being ordered and the absentees noted, the doors shall be closed, and no member permitted to leave the room until further proceedings under the call be dispensed with by a majority vote of all the members of the Senate and the matter or question, if any, under consideration at the time of the call be disposed of, or the Senate adjourns.

## COMMITTEES

31. The Standing Committees of the Senate are as follows:

Agriculture, 25.
Cities of the First Class, 17.
Civil Administration, 17.
Commerce, 18.
Committee on Committees, 10.
Education, 22.
Elections and Reapportionment, 20.
Finance, 21.
Game and Fish, 19.
General Legislation, 19.
Judiciary, 24.
Labor, 19.
Liquor Control, 15.
Local Government, 19.
Public Domain, 15.
Public Highways, 22.
Public Welfare, 19.
Rules and Legislative Expense, 19.
Taxes and Tax Laws, 19.
Transportation, Communications, 16.

The Committee on Rules and Legislative Expense has authority to constitute a standing subcommittee on Engrossing and Enrolling, the report of which within its jurisdiction has the effect of a report of the main committee on Rules and Legislative Expense, and the reference under Rule 77 is made directly to this subcommittee.

Each standing committee of the Senate, including any subcommittee of any such committee, is authorized at any time to sit and act, to require by subpoena or otherwise the attendance and testimony of such witnesses and the production of such correspondence, books, papers, and documents, and to take such testimony as it deems advisable. Each such committee may make investigation into any matter within its jurisdiction, may report such hearings as may be had by it, and may make such expenditures as shall be authorized from time to time by the standing Committee on Rules and Legislative Expense.

## COMMITTEE OF THE WHOLE

32. The rules observed in the Senate shall govern, as far as practicable, the proceedings of the Committee of the Whole, except that a member may speak more than twice on the same subject, and that a call for the ayes and nays, or for the previous question cannot be made.

33. The recommendations of the Committee of the Whole shall be reported to the Senate by the chairman standing in his place. If the recommendation contains a proposed amendment of any bill, that amendment shall be noted on a separate piece of paper but when reported need not be read by the President unless required by one or more of the members. The question shall be on the adoption or rejection of the report, and no other question shall be admitted. The question may be divided to permit separate Senate action on the report as to any bill. On adoption of the report of the Committee of the Whole all bills recommended to pass shall be placed upon the calendar.

## INTRODUCTION OF BILLS

34. Bills, memorials, concurrent or joint resolutions may be introduced by any member or by order of the Senate on a report of a committee. An original and three copies so identified shall be required for introduction. The number of authors shall not exceed three.

The name of the author or authors shall be prefixed to each bill, memorial, concurrent or joint resolution; and the name of a committee reporting a bill, memorial or resolution shall be endorsed thereon.

A committee report or a proposed amendment to a bill, memorial, concurrent or joint resolution shall be in triplicate and written only on one side of the paper.

A bill for an amendment of a statute shall contain the full text of the chapter, section, or subdivision to be amended. The words and characters constituting the amending matter shall be inserted in the proper place in the text and underscored. When the bill is printed, the amending matter shall be inserted in italics. The words and characters to be eliminated by the Amendment shall be stricken by drawing a line through them. A printed bill shall capitalize words and characters to be stricken and enclose them in brackets. The text of the new section or subdivision shall also be underscored when a bill amends an existing chapter, section, or subdivision, by adding a new section or subdivision. When such bill is printed the amending matter, including the new section or subdivision shall appear in italics. Before a committee favorably reports upon such a bill, the chairman of the committee shall see that the bill conforms to this rule.

Bills shall refer to the session laws as follows: "Laws ....., Chapter ....., Section .....".

Bills shall refer to Minnesota Statutes as follows:

"Minnesota Statutes 1957, Section .....".

Reference shall be made to Minnesota Statutes 1957 for the provisions appearing therein, unless reference to previous session laws is required for some special reason.

If the bill is for an original law and not for an amendment of an existing law, the sections and subdivisions shall be arranged, subdivided, and numbered in like manner as Minnesota Statutes 1957. If such bill assigns to the sections thereof headnotes or identification by the decimal system of numbering used in Minnesota Statutes, such headnotes and decimal identification may be submitted by standing committee chairmen to the Revisor of Statutes for his examination. Any such headnotes shall be in capital letters enclosed in brackets, and shall be subject to the provisions of Minnesota Statutes 1957, Section 648:36.

If the bill is for an amendment of a statute, all statutory references shall be to Minnesota Statutes 1957, and it shall contain the full text of the section or subdivision to be amended as it appears in Minnesota Statutes 1957.

The title of each bill shall state its subject and briefly state its purpose.

When a law is sought to be amended or repealed the title of the amendatory act shall contain a proper reference to the law to be amended or repealed and briefly express its subject matter.

All numbers in titles shall be expressed in figures. All numbers of section or chapter of laws shall be in figures. In the body of a bill numbers in excess of ten shall be in figures, except for a special reason they may be written, but when written they should not be followed by numbers in parentheses.

Digitized by Google
Original from UNIVERSITY OF CALIFORNIA
Generated on 2013-02-13 18:39 GMT / http://hdl.handle.net/2027/uc1.b4049245
Creative Commons Zero (CC0) / http://www.hathitrust.org/access_use#cc-zero

### READING OF BILLS

35. Every bill, memorial, order, resolution or vote requiring the approval of the Governor shall receive three separate readings previous to its passage; the first and third readings shall be at length; and no such bill, memorial, order or resolution shall be read twice on the same day.

### COMMITMENT

36. No bill or joint resolution shall be committed or amended until it has been once read at length. If objections are made to a bill on its first reading the question shall be: "Shall the bill be rejected?" If no objection be made or the question to reject be lost, the bill shall go on its second reading.

### ALL BILLS TO GO TO COMMITTEE OF THE WHOLE

37. All bills, memorials, orders, resolutions and votes requiring the approval of the Governor shall, after a second reading, be considered in Committee of the Whole before they shall be finally acted upon by the Senate, except as provided for in Rule 79.

### PRINTING OF BILLS

38. Unless otherwise ordered by the Senate in respect to a bill, all bills which have been reported upon favorably or without recommendation by the committee to whom the same shall have been referred shall be printed; and any bill shall be printed when ordered by a majority vote of the Senate.

### FINAL PASSAGE

39. The final question upon a bill or other paper requiring action by both Houses after the first and second reading thereof, and after the consideration in Committee of the Whole, shall be upon its final passage.

### AMENDMENT ON THIRD READING

40. No amendment shall be received on third reading except to fill blanks without the unanimous consent of the Senate. In filling blanks, the largest sum, the longest time and the greatest distance shall be first taken.

41. A bill or resolution may be committed at any time prior to its passage, and if any amendment be reported on such commitment to any other than a Committee of the Whole, it shall be again read the second time, considered in Committee of the Whole, and the question for third reading and passage again put. If the commitment be to the Committee of the Whole it shall be placed at the head of the general orders, except when the commitment is under Rule 79.

### ENGROSSMENT

42. Every bill, memorial, order or resolution originating in the Senate shall be carefully engrossed before being transmitted to the House of Representatives for concurrence.

### TRANSMITTING OF BILLS TO THE HOUSE

43. Immediately after the passage of any bill or other paper to which the concurrence of the House of Representatives is to be asked it shall be the duty of the Secretary to transmit the same to the House, unless some member of the Senate shall make a motion to reconsider the vote by which the Senate passed the said bill or other paper; in which case the Secretary shall not transmit said bill or other paper until a motion to reconsider has been put; and on the concurrence of any bill or other paper of the House of Representatives by the Senate, or on the concurrence or disagreement in any vote of the House it shall also be the duty of the Senate to notify the House thereof.

### MEMORIALS TO THE UNITED STATES OR ANY OTHER STATE OR FOREIGN GOVERNMENT

44. Memorials or petitions to the President of the Congress of the United States, or any branch or member thereof, or any department or officer of the United States, or any state or foreign government, including all motions, resolutions, joint or concurrent resolutions in relation thereto, shall follow the same procedure as bills before being adopted.

### ANY SENATOR MAY DEMAND AYES AND NAYS

45. It shall be competent for any member, when a question is being taken, to call for the ayes and nays, which shall be entered in the Journal. A call for the ayes and nays cannot be interrupted except as provided in Rule No. 18.

### COMMITTEE NOT TO BE ABSENT

46. Committees shall not absent themselves from the Senate, by reason of their appointment, without special permission of the Senate.

### ENROLLMENT

47. All bills shall be carefully enrolled under the supervision of the Committee on Rules and Legislative Expense, which committee may report to the Senate at any time on the enrollment of bills.

### DUTIES OF SECRETARY

48. The Secretary shall keep a correct Journal of the proceedings of the Senate and shall perform such other duties as shall be assigned to him as such Secretary. He shall permit no Journal records, accounts or papers to be taken from the table or out of his custody other than in the regular mode of business. If any paper in his charge shall be missing, he shall report the fact to the President, that inquiry may be made. He shall superintend the recording of proceedings in the Journal, the engrossing, transcribing and copying of the bills and resolutions, supervise the assistants, clerks and stenographers under the direction of the Committee on Rules and Legislative Expense, and generally perform the duties of Secretary, under direction of the President. It shall be the duty of the Secretary to keep the books to be called "Minute Books" in which he shall enter under the appropriate marginal numbers, all Senate and House bills, and correct notes, with the dates thereof, of the state, condition and progress of each bill pending, until its final passage.

### CERTIFICATE FOR MONEY

49. No certificate authorizing the payment of any money appropriated by the Legislature shall be issued by the Secretary, by virtue of any motion or resolution, unless such a motion or resolution shall be voted for by a majority of all members of the Senate. All motions or resolutions authorizing the issuing of certificates by the Secretary for the payment of money shall be upon a call of the ayes and nays.

### JOURNAL OF THE EXECUTIVE SESSION

50. The proceedings of the Senate on executive business shall be kept in a separate book of record to be provided by the Secre-

Digitized by Google
Original from UNIVERSITY OF CALIFORNIA
Generated on 2013-02-13 18:39 GMT / http://hdl.handle.net/2027/uc1.b4049245
Creative Commons Zero (CC0) / http://www.hathitrust.org/access_use#cc-zero

tary of the Senate, and published with the proceedings of the Senate, unless the public good requires secrecy, which shall be determined by a vote of the Senate.

### JEFFERSON'S MANUAL

51. The rules of parliamentary practice comprised in Jefferson's Manual shall govern the Senate in all cases in which they are applicable, and in which they are not inconsistent with these rules and orders of the Senate, and the joint rules and orders of the Senate and House of Representatives.

### HOUR OF CONVENING

52. The Senate shall convene daily at 10 o'clock a.m. unless the Senate directs otherwise.

### ABSENCE OF SENATORS

53. No Senator or officer of the Senate shall absent himself from any session of the Senate unless excused by the Senate.

### PERSONS PRIVILEGED TO THE FLOOR OF THE SENATE

54. No person shall be admitted within the Senate chamber, but a Senator, the executive or ex-Governors of the State of Minnesota, members of the House, heads of departments of the State government, judges of the Supreme and District Courts and members of Congress and, when personally admitted by a member of the Senate, those who have been members of Congress or of the State Legislature who are not interested in any claim or directly in any bill pending before the Legislature, but an employee of either house may be admitted at the request of a member or an officer of the Senate and when the Senate is not meeting, a person not a member may be admitted at the request of a member or officer to the floor. No public hearings shall be held in the Senate Chamber; and the Senate coat room and the retiring room of the Senate shall be reserved for the exclusive use of the members of the Senate at all times. The Sergeant-at-Arms is charged with the duty of strict enforcement of this rule.

### AMENDMENTS, RULES AND SUSPENSION OF RULES

55. Every proposition to amend any rule of the Senate shall be referred to the Committee on Rules and Legislative Expense, and shall not be acted upon until the report of such committee is received by the Senate; nor shall any rule be suspended except by at least two-thirds vote of the whole Senate; provided that a motion to suspend the rules for the purpose of advancing a bill shall be made only under the order of business, "Motions and Resolutions."

### AMENDMENTS TO BILLS

56. In drawing any amendment to any bill or resolution reference shall be made therein, first to the number of the bill, then to the section, and then to the line or lines from which matter is to be stricken or in which new matter is to be inserted.

### NOTICE TO DEBATE

57. Upon any member giving notice of his intention to debate any resolution, the same shall be over one day without debate or other action, except that upon the request of any Senator, any resolution shall be referred to the proper committee, provided that whenever any question shall arise concerning the proper reference thereof the procedure provided by Rule No. 11 shall apply. This rule shall not apply to any resolution offered by the Committee on Rules and Legislative Expense.

### EXECUTIVE SESSION

58. When in executive session, the Senate may, in all cases, sit with closed doors, and the Senate chamber may be cleared of all persons except the officers and members of the Senate.

### NO SMOKING

59. No Senator or officer of the Senate, or other person, shall be permitted to smoke in the Senate chamber during a Memorial Service. There shall be no smoking in the galleries.

### SECRETARY MAY CORRECT ERRORS

60. The Secretary and Engrossing Clerk, in all proper cases, shall correct all mistakes in numbering the sections and reference thereto, whether such errors occur in the original bill or are caused by amendments thereto.

### DUTIES OF THE SERGEANT-AT-ARMS

61. It shall be the duty of the Sergeant-at-Arms to execute all orders of the President of the Senate, and to perform all duties they may assign to him connected with the police and good order of the Senate chamber; to exercise a supervision over the ingress and egress of all persons to and from the chambers; to see that messages, etc., are promptly executed; that the hall is properly ventilated and the temperature thereof properly regulated, and open for use of members of the Senate at the time fixed; and to perform all other services pertaining to his office.

### REPORT ON AMENDED BILLS

62. No committee nor any member thereof shall report any substitute for any bill or bills referred to such committee, which substitute relates to a different subject, or is intended to accomplish a different purpose than that of the original bill for which it is reported, or which, if adopted and passed, would require a title essentially different from the title of the original bill; and every substitute bill so reported shall be rejected whenever the Senate is advised that the same is in violation of this rule.

### GENERAL ORDERS

63. The Secretary shall make a list of all bills, resolutions, reports of committees, and other proceedings of the Senate, which are referred to the Committee of the Whole, and which are not the order of the day, for any particular day, and to number the same, which lists shall be called the "General Orders of the Day" and they shall be taken up in the order in which they are numbered unless otherwise ordered by a majority of the committee.

Such general orders, together with all bills included therein required to be printed under the rules or orders of the Senate, shall be printed and placed upon the members' desks at least one day before the same shall be considered in Committee of the Whole.

### CALENDAR

64. The Secretary shall make a list of all bills, resolutions and other matters coming before the Senate for final action and place the same upon the calendar in the order in which they have been acted upon in Committee of the Whole, and such calendar shall be printed and placed upon the members' desks at least one day before the matters included therein shall be considered.

Digitized by Google
Original from UNIVERSITY OF CALIFORNIA
Generated on 2013-02-13 18:39 GMT / http://hdl.handle.net/2027/uc1.b4049245
Creative Commons Zero (CC0) / http://www.hathitrust.org/access_use#cc-zero

## EMPLOYEES AUTHORIZED IN THE SENATE

65. The Senate shall employ for the Session, at the compensation of $11.00 per day, unless otherwise specified, the following:

Three assistant secretaries of the Senate: First Assistant Secretary at $18.50 per day, Second and Third Assistant Secretaries each at $17.00 per day.

Chaplain of the Senate.

One bill clerk at $14.00 per day.

One index clerk at $15.00 per day.

One assist. index clerk at $14.00 per day.

One accountant to the Finance Committee at an undetermined salary.

Two clerks to Finance Committee at $16.50 per day.

One clerk to Judiciary Committee at $22.50 per day.

One clerk to Committee on Taxes and Tax Laws at $20.00 per day.

One clerk to Committee on Rules and Legislative Expense at $17.00 per day.

One clerk to Secretary of the Senate at $20.00 per day.

One assistant clerk to Secretary of the Senate office at $16.50 per day.

One property, equipment and file clerk at $15.00 per day.

One Journal index clerk at $16.50 per day.

One assistant Journal index clerk at $15.00 per day.

Seven special clerks at $15.00 per day.

Three comparison clerks at $14.00 per day.

Twenty general committee clerks to be assigned to their respective positions and duties by the Committee on Rules and Legislative Expense.

One stenographer to the Committee on Rules and Legislative Expense at $16.50 per day.

One stenographer to Committee on Taxes and Tax Laws at $16.50 per day.

One stenographer to the Committee on Judiciary at $16.50 per day.

One stenographer to the Committee on Public Welfare at $16.50 per day.

One stenographer to the Committee on Civil Administration at $16.50 per day.

One supervisor of stenographers at $16.50 per day.

One assistant supervisor of stenographers at $15.00 per day.

Twelve special stenographers at $15.00 per day.

Fifteen general stenographers and such additional stenographers as the Committee on Rules and Legislative Expense may from time to time determine at $14.00 per day.

Forty sergeants of galleries, committee rooms, retiring rooms, cloak rooms, doorkeepers to be assigned to their respective positions and duties by the Committee on Rules and Legislative Expense.

One superintendent of janitors at $14.00 per day and six assistant janitors.

One captain of pages at $13.00 per day, and six pages.

The sergeant-at-arms shall receive $18.00 per day, and the first assistant sergeant-at-arms shall receive $16.00 per day.

The enrolling clerk and the engrossing clerk shall receive $15.00 per day.

The President of the Senate is hereby authorized to appoint a secretary at $14.50 per day, also a stenographer at $14.00 per day.

The Secretary of the Senate shall receive $50.00 per day, and the sum of $3,000 for extra work after the session and for compensation of clerical help for such post session.

The appointment to the foregoing positions shall be made by resolution specifying the names of such appointments and the positions to which the same are appointed, adopted by a majority of all members of the Senate.

## ADDITIONAL EMPLOYEES — GRATUITIES

66. All propositions for the appointment and payment of employees of the Senate or for expenditures on account of the Legislature, other than those provided by law, shall be referred to the Committee on Rules and Legislative Expense, without debate, and no appointment shall be made or expense incurred unless reported favorably by said committee, or unless its report be overruled by a three-fourths (3/4) vote of the whole Senate. Said committee shall report to the Senate the amount of compensation that shall be paid to each employee whose appointment is recommended by it.

## SPECIAL ORDER

67. On two days' notice it shall require a two-thirds vote of the whole Senate to designate a Special Order and when a time has been designated by the Senate, whether by adoption of a report of the committee or otherwise, for a particular or Special Order, the Senate shall at such time proceed to the consideration of such order, and shall at such time so designated, after considering the bill, resolution, or measure included therein, unless the same shall be otherwise disposed of or the Special Order postponed to a day certain, immediately proceed to the third reading and final passage of the same and during the consideration of such Special Order Rule No. Fifteen (15) shall be suspended, and the debate thereon and all proceedings thereunder, including amendments and substitutions, shall be, as nearly as applicable, that of the Committee of the Whole, except that it shall be competent for any member when a question is being taken, to call for the ayes and nays which shall be entered on the Journal.

In the last 20 days of the Session the chairmen of the Committees on Finance, and Taxes and Tax Laws, as authorized by their respective committees, shall have the right to designate a time for consideration of any bill favorably reported by their respective committees, and that bill will be a Special Order to be heard at the time designated.

## JOURNAL — HOW APPROVED

68. The Journal of each day's proceedings shall be open for correction at any time during the session of the succeeding day, and unless corrected on that day, shall stand approved.

## AUTHORITY OVER EMPLOYEES

69. Except as otherwise provided in these rules, the Committee on Rules and Legislative Expense shall have full and exclusive authority over, and charge of all employees, officers and clerks of the Senate both elective and appointive. Such committee shall have the sole and exclusive power and authority to assign them to such duties other than for which they were elected or appoint-

Digitized by Google
Original from UNIVERSITY OF CALIFORNIA
Generated on 2013-02-13 18:39 GMT / http://hdl.handle.net/2027/uc1.b4049245
Creative Commons Zero (CC0) / http://www.hathitrust.org/access_use#cc-zero

ed as such committee may from time to time provide. Such committee shall have power to appoint such of said employees, officers or clerks as they shall deem proper to exercise the power to them granted by this rule. They may make such rules and regulations for the government of the employees, officers and clerks as they shall see fit and proper. In case of violation of any of the orders of said committee by any employee, officer or clerk, or in case of any violation of any such rule or regulation made by such committee, or in case of any misconduct or omission of any such employee, officer or clerk, the Committee on Rules and Legislative Expense shall have power to hear complaints and to discharge any such employee, officer or clerk or impose such other punishment by way of fine or otherwise upon such employee, officer or clerk as to such committee may seem just and proper.

## AMENDMENTS TO TITLE

70. The title to any bill may be amended at any time during its pendency in the Senate.

## WHEN COMMITTEE MUST REPORT

71. Every bill referred to a standing committee shall be reported therefrom within twenty-five (25) days after its reference to such committee except all bills referred to the Finance Committee.

A majority of the Senate may at any time recall a bill from any committee or take a bill from the table and place such bill on General Orders.

## ENROLLING AND ENGROSSING OF BILLS

72. All enrolling and engrossing of bills shall be done at the direction and under authority of the Senate.

## RESOLUTIONS

73. Except as provided in Rule 44, resolutions not requiring the signature of the Governor need not take the regular course of bills and memorials, but may be acted upon in the same manner as other resolutions.

## PURCHASING SUPPLIES

74. The Secretary of the Senate shall be the agent of the Senate for the purchase of supplies. Before making purchases, however, it shall be his duty to consult with and get prices from the Commissioner of Purchases of the State of Minnesota and then submit the same to the Committee on Rules and Legislative Expense together with a list of necessary supplies, and the prices for which the same can be secured, which supplies shall then be purchased by the Secretary upon the approval of the Committee on Rules and Legislative Expense.

## REPORT OF VOTE ON COMMITTEE

75. Upon the request of any member of a committee to which a bill has been referred, or upon the request of the author of any such bill, a record shall be made of the vote on such bill in any standing committee, including the vote on any amendment or proposed amendment thereto, in the committee to which the bill was referred.

## QUORUM IN COMMITTEE ON JUDICIARY

76. Seven members shall constitute a quorum of the Committee on Judiciary.

## COMPARISON AND SUBSTITUTION OF BILLS

77. Unless there is a motion or objection, a House bill shall be referred to the Committee on Rules and Legislative Expense or to its Subcommittee on Engrossing and Enrolling after its first reading. That committee will promptly make its report thereon. If there is a Senate bill identical to the House bill so referred which has had its second reading and which is on General Orders of the Day, Calendar of Ordinary Matters, or which is a Special Order, or on the Senate Calendar, the report of that committee will so state, identifying such companion bill by Senate file and recommend substitution of the House bill for its companion Senate bill in the Senate bill's place on the General Orders of the Day, the Calendar of Ordinary Matters, the Special Order, or the Calendar as the case may be, and indefinite postponement of the Companion Senate bill; and upon adoption of such report the substitution and postponement recommended therein will be made without further motion, provided, a House bill when placed on the Calendar by substitution shall not be given its third reading on the same day as the substitution is effected, and in all cases a House bill shall have three readings in the Senate. Senate bills in the temporary custody of the Committee on Rules and Legislative Expense or its Subcommittee on Engrossing and Enrolling for comparison purposes shall be deemed in the possession of the Senate for all legislative purposes. If there is no Senate bill identical with the House bill so referred which has had its second reading in the Senate on the General Orders of the Day, the Calendar of Ordinary Matters, Special Order, or the Calendar, the report of the Committee on Rules and Legislative Expense or its Subcommittee on Engrossing and Enrolling on such House bill will so state and recommend that the House bill be referred to the proper committee of the Senate unless special circumstance requires a different recommendation.

## AUTHORIZING ELECTRICAL DEVICE

78. Unless otherwise ordered, any vote, except upon elections and upon the overriding of a Governor's veto, may be taken by means of the electrical voting system which shall be under the control of the President of the Senate.

## CALENDAR OF ORDINARY MATTERS

79. If a committee determines that a bill it recommends to pass is of a routine nature or otherwise of a nature which likely will not be opposed, it may, in its report, recommend that the bill be placed on the Calendar of Ordinary Matters. If such report is adopted, the bill will be printed and placed on the Calendar of Ordinary Matters after its second reading. On the question of adoption of such report the question of accepting the recommendation that the bill be placed on the Calendar of Ordinary Matters may be divided from the question of adopting the report in other respects.

The Calendar of Ordinary Matters shall consist of bills so placed on it; Rule 64 will govern it except that such bills will not be first considered in the Committee of the Whole and except as inconsistent with this rule.

If a member objects to consideration of a bill on the Calendar of Ordinary Matters at any time during its consideration in the Senate before the question on final passage is put, and that objection is supported by at

Digitized by Google
Original from UNIVERSITY OF CALIFORNIA
Generated on 2013-02-13 18:39 GMT / http://hdl.handle.net/2027/uc1.b4049245
Creative Commons Zero (CC0) / http://www.hathitrust.org/access_use#cc-zero

least two other members, the bill will thereby and without further action be referred to the Committee on the Whole, unless the bill is otherwise committed, and it shall be subject to Rule 63, except that it need not lie over one day before consideration in the Committee of the Whole.

## PROVIDING FOR THE REGISTRATION OF LOBBYISTS

80. Any person who is employed for a compensation or whose employment calls for or includes activity in or about the Senate in regard to legislation must register with the secretary of the Senate. Such person shall disclose in the detail deemed by the secretary necessary the following information which will be recorded in a register kept by the secretary: 1) The name and address of the registrant; 2) the name and address of the registrant's employer including any association, organized group, State agency or office or labor union, and in case of multiple employers a sufficient number so identified as to indicate the class or classes registered with whose interests the registrant is concerned; and 3) the subject or subjects of legislation to which his employment relates.

A person to whom this requirement of registration applies may not appear before a Senate committee in pursuance of his employment until he is registered except upon special invitation of the committee, nor shall he in such pursuit try to influence the legislative judgment or action of a member of the Senate.

A person who is registered under this rule, or who should be registered under it, when appearing before a committee shall disclose to the committee those in whose interest he speaks, the purpose of his appearance and when he or the person for whom he appears has a pecuniary or other special interest in a measure or proposal different than the public generally which is not apparent from his testimony, the fact thereof. Further, in pursuance of the employment for which he is or should be registered he must not knowingly furnish false information or make a false statement which is material and relevant to any matter with an intention to, or which he should know will have a tendency to influence the judgment or action of the Senate or of a committee thereon.

Whenever a charge of any violation of Rule No. 80 is preferred in writing to any committee chairman he shall see that reasonable notice to interested parties is given and a fair hearing of the committee is held thereon. The committee recommendation after hearing shall be submitted to the Senate.

A person who has been adjudged guilty by the Senate upon recommendation of any committee of violating this rule in any respect shall not be eligible to appear in a professional or representative capacity before any committee of the Senate and shall be barred thereby from so doing until reinstated by the Senate. The name of anyone so barred shall be recorded in the Journal of the Senate.

## COMMITTEE ACTION

81. No report of any committee shall be made to the Senate unless it reports action taken at a regular or special meeting of the committee. Every report in violation of this rule shall be rejected whenever the Senate is advised that the same is in violation of this rule.

Generated on 2013-02-13 18:39 GMT / http://hdl.handle.net/2027/uc1.b4049245
Creative Commons Zero (CC0) / http://www.hathitrust.org/access_use#cc-zero
Digitized by Google
Original from UNIVERSITY OF CALIFORNIA

# PERMANENT RULES OF THE HOUSE
# 1961

## BUSINESS OF THE HOUSE MEETING, ROLL CALL, ETC.

1. The Speaker shall take the chair at the hour at which the House stands adjourned. The House shall then be called to order, and after prayer by the Chaplain, a roll of members shall be called and the names of the members present and those excused shall be entered on the Journal of the House. Unless otherwise ordered by the House, regular sessions thereof shall convene at two o'clock p.m.

## READING OF THE JOURNAL

2. Upon the appearance of a quorum, the Journal of the preceding day shall be read by the Chief Clerk, unless otherwise ordered, and any errors therein may be corrected by the House.

## ORDER OF BUSINESS

3. After the reading of the Journal, the order of business of the day shall be as follows:

1. Presentation of petitions or other communications.
2. Reports of standing committees.
3. Second reading of House Bills.
4. Second reading of Senate Bills.
5. Reports of select committees.
6. Introduction and first reading of bills.
7. Motions and resolutions.
8. Consideration of messages from the Senate.
9. First reading of Senate Bills.
10. Consent Calendar.
11. Calendar for the day.
12. General Orders.

## BILLS — HOW INTRODUCED

4a. A member or committee desiring to introduce a bill shall place the same in the hands of the Speaker at least two hours prior to the opening of the daily session.

Prior to introduction, all bills shall be examined by the Revisor of Statutes as to form and compliance with the rules of the House, and the approval as to such form shall be endorsed on said bill by the Revisor of Statutes.

All memorials and joint resolutions shall be presented, received and considered in the same manner as bills, and take the same course as a bill.

No bill shall be introduced except on the written request of the governor during the last twenty (20) days of the session, except the attention of the legislature shall be called to some important matter of general interest by a special message from the governor.

Any standing or special committee of the House may introduce a bill on any subject or matters within its purview as a committee bill, which bill shall be read for the first time and may then be referred by the Speaker to any standing committee whose study it requires, but if not so referred shall be laid over one day, when it shall be read for the second time and placed upon General Orders or upon the Consent Calendar if so recommended by the Committee.

Every bill and resolution shall be introduced in quadruplicate and shall have prefixed thereto the name of the member or committee introducing it.

No bill, memorial, resolution or joint resolution shall have affixed thereto the names of more than five members as the authors thereof.

## BILLS — HOW DRAFTED

4b. The title of each bill must give its single subject and briefly state its purpose.

A bill for the amendment of a statute shall contain the full text of the chapter, section, or subdivision to be amended. Insert the words and characters constituting the amending matter in the proper place in such text and underscore them. When the bill is typewritten, the amending matter shall be underscored and the words and characters to be eliminated by the amendment shall have a line drawn through them. When the bill is printed, the new matter shall be in italics and the words and characters to be eliminated shall be capitalized and in brackets.

A bill drafted by the Revisor of Statutes for the purpose of correcting errors relating to references in Minnesota Statutes 1957 need not comply with the provisions of this paragraph if the bill is labeled immediately underneath the title, (REVISOR'S BILL), and if there is attached thereto a memorandum of information explaining the reasons for the bill.

In a bill amending the language of an existing chapter, section, or subdivision, and also adding a new section or subdivision thereto, the text of the new section or subdivision shall likewise be underscored. When the bill is printed, the amending matter, including the new section or subdivision, shall be put in italics.

Before a committee reports favorably upon such a bill, the chairman of the committee shall see that the bill conforms to this rule.

Bills shall refer to the Session Laws of this state as follows: "Laws ——, Chapter ——, Section ——".

Bills shall refer to compilations of the laws of this state as follows: "Revised Laws 1905, Section ——".

When referring to laws passed at the session of 1891 and prior years, and only in those cases, references shall be as follows:

"Special Laws ——, Chapter ——, Section ——".

"General Laws ——, Chapter——, Section ——".

Reference shall be made to Minnesota Statutes 1957 for the provisions appearing therein, unless reference to previous Session Laws is required for some special reason.

If the bill is for an original law and not for an amendment of an existing law, the sections and subdivisions shall be arranged, subdivided, and numbered in like manner as Minnesota Statutes. No such bill assigning to the sections thereof headnotes or identification by the decimal system of numbering used in Minnesota Statutes shall be introduced, unless there is attached thereto a written authorization by the Revisor of Statutes for such headnotes or for such identification.

If the bill is for an amendment of a statute, all statutory references shall be to Minnesota Statutes 1957, and it shall contain the full text of the section or subdivision to be amended as it appears in Minnesota Statutes 1957, unless it has been amended at a later session, in which event it shall contain the full text as amended.



Digitized by Google
Original from UNIVERSITY OF CALIFORNIA
Generated on 2013-02-13 18:39 GMT / http://hdl.handle.net/2027/uc1.b4049245
Creative Commons Zero (CC0) / http://www.hathitrust.org/access_use#cc-zero

When a law is sought to be amended or repealed the title of the amendatory act shall contain a proper reference to the law to be amended or repealed and briefly express its subject matter.

All numbers in titles shall be expressed in figures. All numbers of section or chapter of laws shall be in figures. In the body of a bill numbers in excess of 10 shall be in figures, except for a special reason they may be written, but when written they shall not be followed by numbers in parentheses.

The author of a bill may attach thereto a memorandum of information, headed "memorandum", which constitutes no part of the bill, and which shall only be printed when ordered by a vote of the House.

## FIRST READING AND REFERENCE OF BILLS

5. All bills, memorials and joint resolutions shall be read at length upon their introductions, unless objected to. If objection is made to the introduction of a bill, the question shall be:

"Shall the bill be rejected?"

A majority vote of the whole House shall be required for rejection. If no objection be made, or if the question to reject be lost, the bill shall after reading be referred by the Speaker to its appropriate standing committee, except when introduced by such committee as above provided, containing an amendment to an existing law of the state, shall first be referred by the Speaker to the appropriate committee of the House appointed with reference to the subject matter contained in the law proposed to be amended.

After a reference of a bill by the Speaker, a majority vote of the whole House, shall, except as herein otherwise provided, be required for a re-reference or re-committal thereof by the House.

Any bill whether emanating from the House or the Senate carrying an appropriation or which may involve any financial obligation either present or future on the part of the State, which has been previously referred by the Speaker under the Rules to any Committee of the House other than the Committee on Appropriations shall, after the same has been reported back to the House, be referred, or if originally introduced by a Committee, referred to the Committee on Appropriations for action by that committee before the second reading of the bill, and the fact that any such bill referred to any committee other than the Committee on Appropriations carries an appropriation shall be noted by the committee to which it was referred in the report of such committee returning the same.

Any bill whether emanating from the House or the Senate which creates any new department, agency, commission, board or bureau or which in any way relates to or affects the organization of any department or agency thereof of state government or the organization of any department or agency thereof, or in any way relates to or affects the official rights, powers or duties of any official, department or agency of the state government or any institution under its control, except the University of Minnesota, which has been previously referred by the Speaker under the Rules to any Committee, other than the Committee on Civil Administration, shall after the same has been reported back to the House, be re-referred, or if originally introduced by a Committee, referred to the Committee on Civil Administration for action by that Committee before the second reading of the bill, and the fact that any such bill referred to any Committee other than the Committee on Civil Administration, relates to or affects any matters specified in this paragraph shall be noted by the Committee to which it was referred in the report of such Committee returning the same.

## RECORDS AND REPORTS OF COMMITTEES

6. The Chairman, or Acting Chairman, of each committee shall keep, or cause to be kept, a record on which shall be entered:

(a) The time and place of each hearing and of each meeting of the committee.

(b) The attendance of committee members at each meeting.

(c) The name of each person, except members of the House and Senate, appearing before the committee, with the name of the person or persons, association, firm or corporation in whose behalf the appearance is made.

Any member of any committee may demand a roll call on any bill, resolution, or amendment before the committee and upon such demand being made and not otherwise the roll call shall be called on such bill, resolution or amendment, and a record of the vote of each member thereon made and kept; and the name of the member making such demands shall also be recorded.

Such record shall be approved at the next regular meeting of the committee.

Such record shall be filed with the Chief Clerk at the expiration of the session of the Legislature and shall be open to public inspection during office hours.

The chairman of a standing committee reporting the action taken by his committee upon bills submitted to it shall do so upon the form provided for such reports, stating the date of the meeting when such action was taken, and shall authenticate the same by his signature. Each bill shall have a separate report and such report shall be accepted or rejected without amendment.

The report of any committee may be laid upon the table for a day and printed in the Journal, if so ordered by the House.

In the event of a minority report, the majority and minority reports shall be made separately and the minority report shall be first considered. If such minority report be adopted the majority report shall not be considered by the House. If the minority report is not adopted the majority report shall then be considered.

(d) Every chairman of every standing committee of the House shall consider each bill referred to his committee for the further purpose of determining whether or not such bill is of a non-controversial nature. If said chairman with a majority vote of the said committee shall determine that any bill is of a non-controversial nature, he shall in his report to the House upon such bill indicate the decision of his committee determining that such bill is of a non-controversial nature.

When such report is made by said chairman and the committee report on the bill is adopted, thereafter the bill so reported as being of a non-controversial nature shall be given its second reading and be placed upon a separate calendar to be known as the Consent Calendar. Such Consent Calendar of the House shall be taken up immediately prior to the order of business known as "Calendar for the Day." All bills on such Consent Calendar shall thereupon be debated, given their third reading, and voted upon, provided, however, that at any time prior to the third reading of such bill, ten members may object to the same as being controversial. If such objection is made by

Digitized by Google
Original from UNIVERSITY OF CALIFORNIA
Generated on 2013-02-13 18:39 GMT / http://hdl.handle.net/2027/uc1.b4049245
Creative Commons Zero (CC0) / http://www.hathitrust.org/access_use#cc-zero

ten members, the bill shall be stricken from the said Consent Calendar, and shall immediately be returned to General Orders and take its place thereon in the usual order.

All such bills so recommended shall be printed and placed in the House binders at least one day before they can be considered on said Consent Calendar.

### QUORUM ON COMMITTEE

7. A majority of the members of any standing or special committee shall constitute a quorum.

### SECOND READING OF BILLS

8. All bills, concurrent resolutions, memorials, orders, resolutions and votes requiring the approval of the Governor, shall after a second reading, be considered in a Committee of the Whole before they shall be finally acted upon by the House. Unless otherwise ordered bills, resolutions authorizing the expenditure of money, and joint memorials to Congress only, shall require a second and third reading.

### THIRD READING OF BILLS

9. No amendment shall be received on the third reading except to fill blanks or to amend titles, without the unanimous consent of the House; and all bills and resolutions may, at any time previous to their passage, be committed or re-committed only by majority votes of the whole House. If any amendment be reported upon by such commitment or re-commitment by any other than a Committee of the Whole, it shall be read a second time, considered in the Committee of the Whole and question for third reading and passage again put.

### DISPOSITION OF SENATE BILLS

10. When a Senate file has been received by the House, with a message announcing that the same has passed the Senate, such bill shall be referred to the appropriate standing committee; provided, however, that when a Senate file is received the provisions of which are stated by a member to be identical with those of a House file, which has already been considered by one of the Committees of the House and is on General Orders or the Calendar, such Senate file shall be referred to the Committee on Enrollment and Engrossment for comparison, which committee shall report forthwith whether the said Senate file is identical with the House file. And, if reported identical, such Senate file may, by majority vote, be substituted for the House file (the latter in such case being considered withdrawn) and shall take the place of the House file; provided, however, that the fact that the bills are identical shall be entered on the Journal.

### COMMITTEE OF THE WHOLE

11. The Committee of the Whole shall mean and include a committee of the entire membership of the House. When the House has arrived at the General Orders of the Day, they shall go into a Committee of the Whole upon General Orders. And unless a particular bill is ordered up, the Committee of the Whole shall consider, act upon or pass the General Orders according to order of their reference.

In forming a Committee of the Whole, the Speaker may appoint a chairman to preside.

Bills committed to the Committee of the Whole shall, in the Committee of the Whole thereon, be first read through, unless the Committee shall otherwise order, and then read and debated by sections, leaving the title to be last considered. All amendments shall be in writing, in triplicate, and reported to the House by the Chairman.

### RULES OF THE HOUSE TO APPLY TO THE COMMITTEE OF THE WHOLE

12. The Rules of the House shall be observed in the Committee of the Whole, so far as may be applicable, except that the yeas and nays shall not be called, the previous question forced, nor speaking limited.

Upon demand of 10 members, the ayes and nays shall be counted with the electrical voting device and announced by the presiding officer.

Provided that in the Committee of the Whole, there shall be a record vote on any amendment increasing the amount or amounts carried by any appropriation bill.

A motion that the committee arise shall always be in order and shall be decided without debate.

### GENERAL ORDERS OF THE DAY

13. The Speaker shall cause the Chief Clerk to make out a list of all bills and resolutions which have not been made a Special Order, and to number the same. This list shall be called "General Orders of the Day"; and items listed thereon shall be taken up in the order in which they are numbered, unless otherwise ordered by a majority of the Committee. All bills included therein and required to be printed under the Rules or Orders of the House, shall be printed and placed upon the members' desks at least two days before the same are to be considered in the Committee of the Whole.

Each member of the House shall leave on or under the desk, each time the House adjourns for the day, his file binder for bills. It shall be the duty of the Clerk of the House to have placed in each binder one copy of each bill printed under the Rules or Orders of the House at least forty-eight hours before the same shall be considered in the Committee of the Whole, and under the first Order of Business each day said Clerk shall report to the House what bills he has placed in the binders.

If progress is reported on a bill by the committee for three days, such bills shall go to the foot of General Orders, unless otherwise ordered by a majority vote.

### SPECIAL ORDERS

14. Bills may be made the Order of the Day for a special time. Such bills shall be entered upon a separate list known as "Special Orders." Bills may be made a Special Order by a two-thirds vote of the whole House upon two days' notice. The motion pursuant to said notice may be made only by the member giving the same or another member designated by him in writing in possession of the Speaker. Such notice shall state the House File number or Senate File number, as the case may be, and the title of the bill to be made a Special Order and shall specify the day upon which the motion for such Special Order is to be made and that such Special Order will be set for a day certain. The time within which said motion may be made pursuant to said notice shall not be extended and if the member giving such notice or the person so designated by him, as the case may be, shall fail to make the motion for a Special Order on the day specified therein, his right to make the same pursuant to said notice shall expire. Appropriation bills introduced by the Appropriations Committee of the House, or by the

Digitized by Google
Original from UNIVERSITY OF CALIFORNIA
Generated on 2013-02-13 18:39 GMT / http://hdl.handle.net/2027/uc1.b4049245
Creative Commons Zero (CC0) / http://www.hathitrust.org/access_use#cc-zero

Finance Committee of the Senate coming into the possession of the House during the last ten days of the Session, may be made a Special Order without notice. A motion to make a bill a Special Order when made as heretofore prescribed, shall be a privileged motion, shall take precedence over all other motions except the motion to fix the time to adjourn, the motion to adjourn and questions of personal privilege, and may be made at any time on the day designated in the notice and shall not be suspended except by a three-fourths vote of the whole House.

Any Special Order, or any part thereof, may be continued or postponed by two-thirds vote of the whole House at the time of such Special Order.

When the time arrives for the consideration of any Special Order, the House shall proceed to the consideration of the bill or bills upon the said Special Order in the order in which they are respectively listed; and after consideration they shall immediately be read the third time and placed upon final passage.

## DUTIES AND PRIVILEGES OF OFFICERS AND MEMBERS

### DUTIES OF THE OFFICERS

15. (a) The Speaker shall preside over the House, and be charged with all the powers and duties pertaining to such presiding officer.

(b) He shall preserve order and decorum, and in case of disorderly conduct or disturbance in the galleries or the lobby, he or the Chairman of the Committee of the Whole may order the same to be cleared.

(c) He shall have general control, except as provided by rule or law of the hall of the House and of the corridors and the passages and of the rooms assigned to the use of the House, until further ordered.

(d) He shall sign all acts, addresses, joint resolutions, writs, warrants and subpoenas of or issued by order of the House and all abstracts for the payment of money out of the legislative expense fund of the House, and except as otherwise ordered by the House, money shall be paid out of said fund only upon abstracts signed by the Speaker and Chief Clerk of the House.

The Speaker shall not vote on appeals from his own decisions.

### SPEAKER PRO TEMPORE

16. The presiding officer may call a member to the chair, but such substitution shall not extend beyond an adjournment. In the absence of the presiding officer, one of the members shall be selected by a majority vote to preside temporarily until the return of the regular presiding officer.

### DUTIES OF THE MEMBERS

17. When the House adjourns, the members shall keep their seats until the Speaker announces the adjournment.

Every member, before speaking, shall rise from his seat and respectfully address the Speaker, but shall not proceed to speak further until recognized by the Chair. When two or more members rise at once, the Speaker shall designate which shall speak first.

### EXPLAINING OR CHANGING VOTE

18. No member shall be allowed to explain his vote or discuss the question while the yeas and nays are being taken; and no member shall be allowed to change his vote after the same is announced from the Chair.

### NAME OF MEMBER OFFERING BILLS, ETC., TO GO ON JOURNAL

19. In all cases where a bill, order, resolution or motion shall be entered on the Journal of the House, the name of the member offering the same shall be entered on the Journal.

### ABSENCE OF MEMBERS AND OFFICERS

20. No member or officer of the House shall, unless from illness or some other sufficient cause he be unable to attend, absent himself from any session of the House during the entire day without having first obtained leave of absence from the Speaker.

### DUTIES OF THE CHIEF CLERK AND ASSISTANTS OR EMPLOYEES

21. Neither the Chief Clerk nor his assistants or employees shall permit any records or papers belonging to the House to be taken out of their custody otherwise than in the regular course of business. The Chief Clerk shall report any missing papers to the Speaker. He shall have general supervision of all clerical duties appertaining to the business of the House; shall perform under the direction of the Speaker, all duties pertaining to his office, and shall keep a book showing the situation and progress of bills, memorials, and joint resolutions.

### CLERICAL CORRECTIONS TO BILLS

22. (a) Minor clerical errors in any bill, memorial or resolution, such as errors in orthography or grammar, or the incorrect use of one word for another (as "affect" for "effect"), or wrong numbering of references, whether such errors occur in the original bill or any amendment thereto, shall be corrected by the Chief Clerk, as a matter of course, upon the approval of the Chairman of any committee to which the bill was referred.

(b) The Chief Clerk shall insert the enacting clause in any bill before its passage if the same shall have been omitted.

(c) Any corrections made by the Chief Clerk under this rule shall be noted by him in the Journal.

(d) Webster's New International Dictionary shall be the standard authority in matters falling under the above rules.

### NO ONE TO REMAIN BY THE CLERK'S DESK

23. No member, or other person, shall remain by the Clerk's desk when the yeas and nays are being called.

### DUTIES OF THE SERGEANT-AT-ARMS

24. It shall be the duty of the Sergeant-at-Arms to execute all orders of the House or of its presiding officer; to perform all duties that may, from time to time, be assigned to him connected with the policing and good order of the House; to exercise supervision over the ingress and egress of all persons to and from the Chamber; to see that all messages, etc., are promptly executed; and that the hall is properly ventilated and open for the use of the members; and to perform all other services pertaining to the office of Sergeant-at-Arms.

### MOTION TO RECESS

25. All motions to recess for the purpose of granting the privilege to any person or persons to appear before the House during said recess shall be referred to the Committee on Rules, and no such motion shall be acted upon without a favorable report from said committee.

Digitized by Google
Original from UNIVERSITY OF CALIFORNIA
Generated on 2013-02-13 18:39 GMT / http://hdl.handle.net/2027/uc1.b4049245
Creative Commons Zero (CC0) / http://www.hathitrust.org/access_use#cc-zero

## ORDER IN DEBATE

26. No member shall speak more than twice on the same subject without leave of the House, nor more than once until every other member wishing to speak on the pending question shall have spoken.

## MOTIONS

27. No motion shall be debated until put by the Speaker before debate, and any such motion shall be reduced to writing if required by the Speaker.

After a motion has been stated by the Speaker, it shall be deemed to be in the possession of the House, but may be withdrawn by the mover at any time before amendment or decision; but all motions, resolutions or amendments shall be entered in the Journal unless withdrawn the same day.

## MOTION TO ADJOURN

28. A motion to adjourn shall always be in order except during roll call.

When a motion to adjourn is made it shall be in order for the Speaker, before putting the question, to permit any member to state any facts to the House, relative to the condition of the business of the House, which would seem to render it improper to adjourn at that time. Such statement, however, shall not be debatable and shall not, in any case, occupy more than two minutes.

## PRECEDENCE OF MOTIONS

29. When a question is under debate, no motion shall be received but:

1. Fix time to which to adjourn.
2. To adjourn.
3. To lay on the table.
4. For the previous question.
   (Which four motions shall be decided without debate.)
5. To commit.
6. To postpone to a day certain.
7. To amend.
8. To postpone indefinitely.

These several motions shall have precedence in the foregoing order; but the previous question having been seconded, and the main question ordered, a motion to lay on the table shall not be in order.

## THE PREVIOUS QUESTION

30. (a) The previous question shall be in this form: "The Gentleman from..... moves the previous question. Do fifteen members second the motion?" If the motion be properly seconded, the question shall be stated as follows: "As many as are in favor of ordering the previous question will say 'aye'; as many as are opposed will say 'no'." There shall be a motion for the previous question, which, being ordered by a majority of all members present, shall have the effect to cut off all debate and bring the House to a direct vote upon the immediate question or questions upon which it has been ordered.

The previous question may be asked and ordered upon a single motion, a series of motions allowable under the rules or an amendment or amendments; or it may be made to embrace all authorized motions or amendments and include the bill to its passage or rejection.

(b) On a motion for the previous question, and prior to the ordering of the same, a call of the House shall be in order, but after a majority shall have ordered the previous question, no call shall be in order prior to the decision of the main question.

(c) When the previous question is decided in the negative it shall leave the main question under debate for the residue of the sitting, unless sooner disposed of by taking a vote, on the question or in some other manner.

## INCIDENTAL QUESTIONS OF ORDER

31. All incidental questions of order arising after a motion is made for the previous question, during the pendency of such motion, or after the House shall have determined that the main question now be put, shall be decided whether on appeal or otherwise without debate.

## PETITIONS, ETC. — HOW PRESENTED

32. Petitions, memorials and other papers presented to the House shall be presented by the Speaker or member in his place, and a brief statement of the contents thereof shall be made verbally and endorsed thereon, together with the name of the member introducing the same.

## EVERY MEMBER TO VOTE UNLESS EXCUSED

33. Every member who shall be present before the vote is declared from the chair, shall vote for or against the matter before the House, unless the House shall excuse him, or unless he is immediately interested in the question, in which case he shall not vote.

## PROCEDURE IN EXCUSING MEMBER FROM VOTING

34. When a member declines to vote on a call of his name, he shall be required to assign his reasons therefor; and having assigned them, the presiding officer shall submit the question to the House, "Shall the member, for the reasons assigned by him, be excused from voting?" which shall be decided without debate. And these proceedings shall be had after the vote has been taken and before the chair has announced the vote, and any further proceedings in reference thereto shall be after such announcement.

## ORDER DURING SESSION

35. When the Speaker is putting the question, no member shall walk out of or across the House, nor when a member is speaking shall any other member entertain any private discourse or pass between the speaking member and the chair.

## ORDER OF PUTTING QUESTION

36. All questions, whether in committee or in the House, shall be put in the order in which they are moved, except in the case of privileged questions, and in filling up blanks the largest sum and the longest time shall be put first.

## DIVISION OF A QUESTION

37. If the question in debate contains several points, any member may have the question divided. A motion to strike out and insert shall be deemed indivisible, but a motion to strike out being lost shall preclude neither amendment nor a motion to strike out and insert.

## QUESTIONS OF ORDER

38. If any member of the House, in speaking or otherwise, transgress the rules, the Speaker shall (or any member may) call him to order, in which case he shall im-

Digitized by Google
Original from UNIVERSITY OF CALIFORNIA
Generated on 2013-02-13 18:39 GMT / http://hdl.handle.net/2027/uc1.b4049245
Creative Commons Zero (CC0) / http://www.hathitrust.org/access_use#cc-zero

mediately sit down unless permitted on motion of another member to explain, and the House, if appealed to, shall decide in either case without debate. If the decision be in favor of the member called to order, he shall be at liberty to proceed, but not otherwise; and if the case require it, he shall be liable to censure or such punishment as the House may deem proper.

### CALLED TO ORDER FOR OFFENSIVE WORDS IN DEBATE

39. If any member be called to order for offensive words in debate, the person calling him to order shall report the words excepted to, and they shall be taken down in writing at the clerk's desk and no member shall be held to answer, or be subjected to the censure of the House, for language used in debate if any other member has spoken or other business has intervened after the words spoken and before exception to them shall have been taken.

### MEMBERS MAY DEMAND YEAS AND NAYS

40. The yeas and nays shall not be ordered unless demanded by 15 members, except upon final passage of bills, joint resolutions, and motions directing the payment of money. In these cases yeas and nays shall be ordered without demand.

### NOTICE OF INTENTION TO DEBATE

41. Upon any member giving notice of his intention to debate any resolution, the same shall lie over one day without debate or any other action. This notice of intention to debate may be given at any time before the vote is taken on the resolution.

### CALL OF THE HOUSE

42. Ten members may demand a call of the House and require absent members to be sent for; but a call of the House cannot be made after the voting has commenced, and such call being ordered, the doors shall be closed and no member permitted to leave the chamber until the call is suspended. And, pending the call, no motion shall be in order except it pertains to matters incidental to the call or motion to suspend further proceedings under the same, provided that the call shall not be suspended until a record of those present has been completed. Thereafter the call may be suspended by majority vote of the whole House only when all members are present or at any time by a two-thirds vote of the whole House. After the call of the House has been ordered and proceedings thereunder are suspended, the Sergeant-at-Arms shall not permit any member to leave the chamber unless excused by the Speaker.

### SUSPENSION OF THE RULES TO HASTEN A BILL

43. Every bill shall be read on three different days, unless, in case of urgency, two-thirds of the whole House deem it expedient to dispense with this rule; and no bill shall be passed until it shall have been read at length twice, provided that no motion for suspension of the rules to advance a bill for consideration out of its regular order shall be made or entertained unless presented to the Speaker in writing stating the present position of the bill and then only under the order of business "Motions and Resolutions", as such order of business is reached under Rule 3. Unanimous consent must be first obtained by the member making the motion before the Speaker can entertain the motion to suspend the rules at any other time.

A motion to suspend the rules together with the subject matter to which it pertains shall be open to debate but the previous question may be applied thereto.

### UNANIMOUS CONSENT TO MAKE A MOTION

44. Whenever unanimous consent to make a motion is requested by a member, the member as a part of such request shall state briefly the purpose of such motion and the subject matter involved.

### PROCEEDINGS ON THE PASSAGE OF RESOLUTIONS INVOLVING THE EXPENDITURE OF MONEY, AND OF JOINT RESOLUTIONS

45a. No resolution involving the expenditure of money out of the legislative expense fund or otherwise, or joint resolution, shall be declared passed until voted for by a majority of all members elected to the House, to be determined by a roll call. All resolutions and motions involving the expenditure of money out of the legislative expense fund shall be referred to the Rules Committee before being acted upon by the House.

### MOTIONS AND PROPOSITIONS TO BE GERMANE

45b. No motion or proposition on a subject different from that under consideration shall be admitted under color of its being an amendment.

### AMENDMENT NOT TO ANNEX ANOTHER BILL

45c. Except in a standing committee no bill or resolution shall at any time be amended by annexing thereto or incorporating therein any other bill or resolution pending before the House.

### AMENDMENTS TO APPROPRIATION BILLS

46. No amendment increasing the amount or amounts carried by any appropriation bill shall be declared passed until voted for by a majority of all members elected to the House.

### MOTION FOR RECONSIDERATION

47. When a question has once been made and carried in the affirmative or negative, it shall be in order for any member who voted with the prevailing party to move for the reconsideration thereof; but no motion for reconsideration of any vote shall be in order after a bill, resolution, message, report, or other official action upon which the vote was taken shall have gone out of the possession of the House, announcing their decision. Nor shall any motion for reconsideration be in order unless made on the same day upon which the vote was taken, or within the next two days of actual session of the House thereafter.

Such motion shall take precedence over all other questions, except the motion to adjourn; provided that when notice of intention to move such reconsideration of the final action of the House on any bill, resolution, message, report, or other final action of the House shall be given by a member, the Clerk of the House shall retain the said bill, resolution, message, report, or other final official action, until after the expiration of the time

Digitized by Google
Original from UNIVERSITY OF CALIFORNIA
Generated on 2013-02-13 18:39 GMT / http://hdl.handle.net/2027/uc1.b4049245
Creative Commons Zero (CC0) / http://www.hathitrust.org/access_use#cc-zero

during which such motion can be made, as hereinbefore provided, unless the same is previously disposed of. Such notice of intention to move reconsideration of the final action of the House on any bill, resolution, message, report or other final action shall have precedence over the motion to reconsider, except that it shall be in order for any member who voted on the prevailing side to make the motion to reconsider on the last day allowed for the making thereof, unless the same has been previously disposed of. A motion for reconsideration having been put and lost shall not be renewed.

### THE MOTION TO RESCIND

48. The motion to rescind shall not be in order at any time in any proceedings in the House or of any committee thereof.

### AUTHORIZED MANUAL OF PARLIAMENTARY PRACTICE

49. The rules of parliamentary practice comprised in Mason's Manual on Legislative Procedure shall govern the House in all cases in which they are applicable and in which they are not inconsistent with these rules and orders of the House, and the joint rules and orders of the Senate and House of Representatives.

### COMMITTEES

50. Standing Committees shall be appointed by the Speaker as follows:

Agriculture, 27.
Appropriations, 29.
Banking, 21.
Cities of the First and Second Class, 15.
Civil Administration, 25.
Claims, 7.
Commerce, Manufacturing, and Retail Trade, 15.
Commercial Transportation and Communications, 17.
Cooperatives and Marketing, 15.
Dairy Products and Livestock, 19.
Drainage and Soil Conservation, 19.
Education, 29.
Elections, 15.
Employees Compensation, 19.
Engrossment and Enrollment, 5.
Forestry and Public Domain, 21.
Game and Fish, 29.
General Legislation, 17.
Health, 17.
Highways, 29.
Insurance, 15.
Judiciary, 25.
Labor, 21.
Motor Vehicles, 19.
Municipal Affairs, 17.
Reapportionment, 21.
Rules, 15.
State Institutions, 13.
Taxes, 29.
Temperance and Liquor Control, 21.
University, 17.
Veterans' and Military Affairs, 17.
Welfare, 25.

If the minority group submits to the Speaker-Designate, at least thirty days prior to the opening of a regular session of the Legislature, a list of proposed committee assignments for said minority group, the Speaker shall give due consideration to such proposed assignments with the end in view of attaining a proportionate representation on such committees for the minority group.

### PURCHASING SUPPLIES

51. The Chief Clerk shall be the agent of the House of Representatives for the purchase of supplies, including presession purchase of supplies. Before making purchase, however, it shall be his duty to get prices and submit the same to the Rules Committee together with a list of necessary supplies, and the prices for which the same can be secured, which supplies shall then be purchased by the Chief Clerk upon the approval of the Rules Committee, except supplies which he may purchase prior to the session.

### COMMITTEE ON ENGROSSMENT AND ENROLLMENT

52. The Committee on Engrossment and Enrollment shall have supervision of the engrossment and enrollment of bills and make its report thereon at any time. Any bills correctly enrolled shall be presented to the presiding officers of the two houses for their signature and, when so signed, to the governor for his approval.

The Committee shall cause to be kept a record showing, by file number, the bills introduced in the House which have passed both houses and have been enrolled.

Any bill requiring engrossment shall be carefully engrossed. Any bill requiring enrollment shall be carefully enrolled.

### COMMITTEE OF CONFERENCE

53. A committee of Conference may report at any time. No committee except the Committee of Conference and the Committee on Rules shall sit during the sitting of the House without leave.

### SPECIAL COMMITTEE

54. Special committees to whom reference shall be made shall in all cases report a state of facts and their opinions thereupon, to the House.

### MEETING OF COMMITTEES

55. The Speaker of the House shall prepare a schedule of committee meetings, fixing as far as practicable the date and hour which will be the regular meeting time of each committee. Should it be necessary to hold a special meeting or for any reason change temporarily the regular meeting of the committee, the notice by the chairman of said committee of such change shall be read from the desk at least one day in advance thereof, and also posted upon the bulletin board at the same time, or on a majority vote of the House, fixing the time therefor at any time. Any committee shall have the right to change the time of its meeting.

### TIME LIMIT FOR CONSIDERATION OF BILLS

56. Fifteen legislative days after a bill has been referred to committee (other than a bill for appropriations or claims) and no report has been made upon the same by such committee, the author thereof may request that such bill be returned to the House and such request shall be entered in the Journal for the day. Such committee shall then have seven calendar days thereafter in which to report back the bill requested. If the committee shall fail to report such bill back within such seven days, such author may at any time during a legislative session within five calendar days after the expiration of such seven days in writing presented to the Speaker, demand the return forthwith to the House of the bill in question, which demand shall forthwith be entered in the Journal for the day and shall consitute the demand of the House and thereupon such bill shall at once be considered to be in possession of the House and shall be placed at the foot of General

Digitized by Google
Original from UNIVERSITY OF CALIFORNIA
Generated on 2013-02-13 18:39 GMT / http://hdl.handle.net/2027/uc1.b4049245
Creative Commons Zero (CC0) / http://www.hathitrust.org/access_use#cc-zero

Orders for the following day in the manner prescribed by Rule 13 subject to re-reference by the House. A motion for such re-reference "if" made on the day of such demand or within one legislative day thereafter shall take precedence over all other motions except privileged motions and shall be in order at any time.

The House may recall any bill from any committee at any time, give the same its second reading and advance the same to General Orders by a majority vote of the whole House.

## SUBSTITUTIONS OF BILLS

57. No standing or special committee, nor any member or members thereof, shall report any substitute for any bill or bills referred to such committee, which substitute relates to a different subject or is intended to accomplish a different purpose from that of the original bill for which its is reported or which, if adopted and passed, would require a title essentially different from the title of the original bill; and every substitute bill so reported shall be rejected whenever the House is advised that the same is in violation of this rule. This rule shall not be suspended without the unanimous consent of the House.

## EMPLOYEES

58. All propositions for the appointment of employees of the House, other than those provided by law, shall be referred to the Committee on Rules. No appointments shall be made unless favorably reported upon by such Committee or its report be overruled by three-fourths vote of the House. All employees shall be paid on the basis of seven days a week at the compensation of $11.50 per day unless otherwise specified.

The said Committee shall report to the House the amount of compensation that shall be paid to each of said employees.

### EMPLOYEES AUTHORIZED BY THE HOUSE

1 Speaker's Secretary, $19.00 per day.
1 Rules Committee Clerk, $19.00 per day.
1 Judiciary Committee Clerk, $25.00 per day.
1 Judiciary Committee Stenographer, $16.00 per day.
1 Tax Committee Clerk, $25.00 per day.
1 Tax Committee Stenographer, $18.00 per day.
1 Civil Administration Committee Clerk, $16.00 per day.
1 Education Committee Clerk, $16.00 per day.
1 Appropriation's Accountant, no salary.
1 Appropriation's Committee Clerk, $18.00 per day.
1 Assistant Appropriation's Committee Clerk, $18.00 per day.
1 Appropriations Committee Stenographer, $18.00 per day.
1 Minority Leader's Secretary, $15.00 per day.
1 Head Stenographer, $18.00 per day.
25 Special Stenographers, $15.00 per day.
30 General Stenographers, $14.00 per day.
10 Typists.
10 General Clerks.
1 Desk Clerk, $31.00 per day.
1 Assistant Desk Clerk, $19.00 per day.
1 Secretary-Accountant to Chief Clerk, $20.00 per day.
1 Assistant Secretary to Chief Clerk, $16.00 per day.
1 Chief Committee Clerk, $18.00 per day.
1 Stenographer to Chief Clerk, $15.00 per day.
1 File Clerk, $14.00 per day.
1 Assistant File Clerk, $13.00 per day.
1 Assistant Index Clerk, $16.00 per day.
1 Chief Messenger, $13.00 per day.
1 Assistant Chief Messenger, $12.00 per day.
15 Messengers.
30 Doorkeepers and Sergeants.
1 Chief Parking Marshal, $13.50 per day.
4 Parking Marshal, $12.50 per day.
2 Night Marshals.
5 Janitors.
2 Elevator Operators.

In lieu of the compensation provided by statute, the following elective officers shall receive the compensation set opposite their names respectively as follows:

Chief Clerk, $50.00 per day plus travel and subsistence.
First Asst. Chief Clerk, $19.00 per day.
Second Asst. Chief Clerk, $17.50 per day.
3 Asst. Sergeants-at-Arms, $13.50 per day.
Postmaster, $15.00 per day.
Assistant Postmaster, $13.50 per day.
Index Clerk, $16.00 per day.
Chaplain, $11.00 per day.

Chief Sergeant-at-Arms, to be appointed by the Speaker or to be designated by the Speaker from among the Sergeants-at-Arms elected by the House or appointed by the Rules Committee.

Any employee of the House may be assigned to other duties, suspended or discharged at any time by the Committee on Rules.

This rule shall not be construed as authorizing the employment or appointment of any employee named therein in case any employee has been appointed or authorized to be appointed or engaged by this House for such position by any rule or resolution heretofore adopted. No clerk shall be appointed for any of the committees named in this rule unless the necessity for the same is recommended by the Committee on Rules; and no employee or clerk mentioned in this rule shall receive any pay, compensation, gratuity or reward over and above salary named therein except upon approval of a three-fourths vote of the whole House.

No employee shall make or permit to be made any copy or copies of any Journals, bills, papers, files, records or documents in his or her possession or custody or to which he or she has access, except it be upon the request of some member of the House. No journal, bill, paper, file, record or document, or copy thereof, belonging to or in the possession or custody of the House shall be furnished, or delivered to any person other than a member of the House except by or through the Chief Clerk with the approval and under the direction of the Rules Committee, and upon such terms as the Rules Committee shall prescribe and otherwise in accordance with the rules of the House, provided that this rule shall not apply to members of the House. All moneys received for any matter or service herein referred to shall be paid into the state treasury and credited to the Legislative Expense Fund of the House. Any violation of this rule shall operate as a removal or discharge of the person offending.

## MISCELLANEOUS RULES

### VOTE REQUIRED TO SUSPEND RULES

59. No rule of the House shall be suspended, altered or amended without the concurrence of two-thirds of the members of the whole House, except Rules 57 and 58, which shall require the concurrence of three-fourths of all members of the whole House. But the Committee on Rules may report at any time and any rule so reported may be adopted by the majority of the House.

Digitized by Google
Original from UNIVERSITY OF CALIFORNIA
Generated on 2013-02-13 18:39 GMT / http://hdl.handle.net/2027/uc1.b4049245
Creative Commons Zero (CC0) / http://www.hathitrust.org/access_use#cc-zero

### PRINTING OF BILLS

60. All bills of general nature, including all bills appropriating money or lands shall be printed, provided that no bill shall be printed until after the same shall have been favorably reported by the committee to which it shall have been referred unless ordered printed by a majority vote of the House.

In case of bills received from the Senate which have been amended in the Senate after having been printed by that body, it shall be the duty of the Committee of the House to which the same are referred to make a report to the House as to the advisability or inadvisability of having the same printed. All Committee Chairmen shall be furnished with a copy of this rule.

### NEWSPAPER REPORTERS

61. Accredited representatives of the daily and weekly press, press associations and of radio stations shall be accorded equal press privileges by the Rules Committee. Any person wishing to report proceedings of the House may apply to the Rules Committee for assignment to suitable, available space.

On approval of the Rules Committee, television stations shall be permitted to televise sessions of the House.

### WHO MAY BE ADMITTED ON THE FLOOR

62. No peron or persons shall be admitted within the House Chamber, corridors, or retiring room, except the members themselves, the properly authorized employees, the Chief Executive and ex-governors of the State of Minnesota, members of the Senate, the heads of departments of the state government, judges of the Supreme and District Courts, members of Congress, the properly accredited representatives of the radio stations, newspapers and press associations, as herein provided for, and none other. When former members of Congress or the Minnesota Legislature or any other persons are personally introduced to the Speaker by members of the House, the Speaker may issue a permit good for the day to such person, after having satisfied himself that such person does not seek the floor of the House for the purpose of directing or using his influence upon any measure pending or otherwise before the House. It is expressly directed that the Sergeant-at-Arms shall keep the alcoves cleared (the alcoves shall be kept for members only) and at no time when the House is in session can visitors on the floor of the House who are guests of members thereof occupy the alcoves, but such persons when admitted shall be provided with a seat near the Speaker's rostrum, and at no time shall a conversation be carried on to disturb the business of the House.

It shall not be in order for the Speaker to entertain a request for the suspension of this rule, or to present from the chair the request of any member for unanimous consent unless, however, an extraordinary condition exists, in which event he may consent to entertain a motion for its suspension.

### CONSTRUCTION, RULES AS TO

63. In consideration of the terms "majority vote", "vote of the House", and "vote of the Whole House", as used in these rules, the first two phrases shall be deemed a majority of the members present at the particular time, and the last phrase to mean a majority vote of all the members elected to the House at the particular session of the Legislature.

Words used in these Rules in the singular shall include the plural, unless the context indicates a contrary intention.

### BULLETIN BOARD

64. The Chief Clerk shall prepare a bulletin board, upon which shall be posted a list of committee meetings and any other announcements or notice the House may require.

### TOPICAL INDEX

65. The Index Clerk, under the supervision of the Chief Clerk, shall prepare a topical index in which bills may be indexed by number, author, subject, section of the code amended, committees, and any other subject that will make it a complete and comprehensive index. The Index shall be retained open for public inspection at all times during the session, and shall be printed in the permanent journal of the House.

### VISITING PUBLIC INSTITUTIONS

66. No leave of absence shall be granted any committee, special or standing, to visit any public institution of the state, or for any other purpose. Whenever any committee shall report to the House that it is desirable that such committee receive information concerning a public institution, the House may, by a majority vote of the whole House, grant a leave of absence to not more than three members of such committee, to be designated by the chairman thereof. Application for a leave of absence of such members of a committee shall be made to the House in writing, by the chairman thereof, with the names of the committeemen designated for that purpose and the name of the stenographer to accompany such committeemen if one is necessary. Such application shall immediately and without debate be referred to the Committee on Rules, with instructions to report upon the same on the next legislative day. Said members and their stenographers, if any, shall be allowed their actual expenses.

### AUTHORIZING ELECTRICAL DEVICE

67. Unless otherwise ordered any vote, except upon elections and upon the overriding of a Governor's veto, may be taken by means of the electrical voting system which shall be under the control of the Speaker of the House.

Generated on 2013-02-13 18:39 GMT / http://hdl.handle.net/2027/uc1.b4049245
Creative Commons Zero (CC0) / http://www.hathitrust.org/access_use#cc-zero
Digitized by Google
Original from UNIVERSITY OF CALIFORNIA

# JOINT RULES OF THE SENATE AND HOUSE

# 1961

## JOINT CONVENTIONS — HOW GOVERNED

Rule 1. The Speaker of the House shall preside at all conventions of the two branches of the Legislature, and shall call the members to order. The Chief Clerk of the House shall be the Secretary, and the Sergeant-at-Arms of the House shall be the Sergeant-at-Arms at the Convention.

## DUTIES OF THE PRESIDENT

Rule 2. The President of the Convention shall preserve order and decorum, may speak on all points of order in preference to other members; shall decide questions of order, subject to an appeal to the convention by any member. He shall rise to put a question, but may state it sitting.

## QUESTIONS — HOW STATED

Rule 3. Questions shall be distinctly put in this form, to-wit: "As many as are of the opinion that (as the question may be), say 'Aye'", and after an affirmative vote is expressed, "As many as are of the contrary opinion, say 'No' ". If the President doubts, or a division be called, the Convention shall decide — those in the affirmative of the question shall first rise and afterwards those in the negative.

## PRESIDENT'S RIGHT TO VOTE

Rule 4. The President shall have the right of voting in all cases except on an appeal from the decisions, and on all questions he shall vote last.

## ORDER OF DEBATE

Rule 5. When any member is about to speak or deliver any matter to the Convention, he shall rise and respectfully address himself to "Mr. President," and confine himself to the question under debate and avoid personalities.

Rule 6. Whenever any member is called to order he shall be seated until the point of order is determined; and if called to order for words spoken in debate the exceptional words shall be reduced to writing immediately.

Rule 7. When two or more members rise at the same time, the President shall name the member who is in order.

Rule 8. No member shall speak more than twice on the same question, without permission of the Convention.

## CALL OF THE CONVENTION

Rule 9. Any five members may move a call of the Convention, and require absent members to be sent for, but a call cannot be made after voting is commenced; and a call being ordered and the absentees noted, the doors shall be closed and no member permitted to leave the hall until the report of the Sergeant-at-Arms be received and acted upon, or further proceedings under the call are suspended by a vote of the majority of all the members of the convention.

## EITHER HOUSE MAY AMEND, ETC.

Rule 10. It shall be in the power of either House to amend any amendment made by the other to any bill or resolution.

## BILLS — HOW ENROLLED AND SIGNED

Rule 11. After a bill, memorial or resolution shall have passed both Houses, it shall be duly and carefully enrolled by the enrolling clerk of the House in which it originated. The enrolling clerk of that House shall then obtain the signatures and certificates of the proper officers to the enrolled copies, present the same to the Governor for his approval, and report the date of such presentation to the respective Houses.

## ELECTIONS BY JOINT CONVENTIONS

Rule 12. Whenever there shall be an election of any officer in Joint Convention, the result shall be certified by the President of the Senate and the Speaker of the House, and by them announced to their respective Houses, and shall be entered on the Journal of each and communicated to the Governor by the Secretary of the Convention.

## COMMITTEES OF CONFERENCE

Rule 13. In all cases of disagreement between the Senate and House on amendments adopted by either House to a bill, memorial or resolution passed by the other House, a Committee of Conference, consisting of not less than three members, nor more than five members from each House, may be requested by either House, and the other House shall



Digitized by Google
Original from UNIVERSITY OF CALIFORNIA
Generated on 2013-02-13 18:40 GMT / http://hdl.handle.net/2027/uc1.b4049245
Creative Commons Zero (CC0) / http://www.hathitrust.org/access_use#cc-zero

appoint a similar committee. The manner of procedure shall be as follows: The Senate, for instance, passes a bill and it is duly transmitted to the House, which body adopts an amendment to the bill and passes the bill as amended, returning the same with the record of the actions of the House, to the Senate; the Senate refuses to concur in the House amendment, asks for a committee of Conference, appoints such a committee on the part of the Senate, and with a record of the action of the Senate, returns the bill to the House; if the House adheres to its amendment, a like committee is appointed on the part of the House. The joint committee shall at a convenient hour agreed upon, meet and state to each other, verbally or in writing, the reason of their respective Houses for or against the disagreement, and confer thereon, and shall report to both Houses such agreement as they may arrive at, if any — and if not, the fact of a disagreement. The House last having possession of the bill before the conference commences shall first act upon such report, if an agreement is reported, and duly transmit the same with the record of its action thereon to the other House together with the bill.

## EITHER HOUSE MAY RECEDE, ETC.

Rule 14. It shall be in order for either House to recede from any subject or matter of difference existing between the two Houses at any time previous to a conference, whether the papers upon which the difference has arisen are before it or not, and a majority shall govern, except in cases otherwise provided in the Constitution; and the question having been put and lost, shall not be again put upon the same day, and a reconsideration thereof shall in all respects be regulated by the rules of the respective Houses.

## APPROPRIATIONS OF MONEY — HOW MADE

Rule 15. The same bill shall not appropriate public money or property to more than one local or private purpose.

A bill for legislative expense shall be passed in both branches of the Legislature in the same manner as other bills carrying an appropriation are passed, and the fund provided by such appropriation shall be designated as the "Legislative Expense Fund" from which money shall be paid out by the Secretary of the Senate or the Chief Clerk of the House as herein provided.

Payment out of the Legislative Expense Fund for all supplies, salaries and expenses of members as provided for by law for the Senate shall be made upon proper certification by the Secretary of the Senate, upon approval of the Senate Committee on Rules and Legislative Expense.

Payment out of the Legislative Expense Fund for all supplies, salaries and expenses of members as provided for by law for the House of Representatives shall be made upon proper certification by the Chief Clerk of the House upon approval of the House Committee on Rules.

Payment of living expenses provided for by law to members of the Legislature shall be by concurrent resolution.

The Secretary of the Senate with the approval of the Senate Committee on Rules and Legislative Expense, and the Chief Clerk of the House, with the approval of the Committee on Rules of the House, are each hereby authorized and empowered to employ from the stenographic and clerical force of the Senate and House respectively, for not to exceed twenty days after the close of the Session, such employees as may be necessary to finish the business of the Legislature for such salaries paid such employees under the rules of the Senate or House, as the case may be.

Persons so employed by the Secretary of the Senate shall upon proper certification by the Secretary of the Senate, and persons so employed by the Chief Clerk of the House shall upon proper certification by the Chief Clerk of the House, be paid for such services out of the Legislative Expense Fund of the Legislature for such session.

No certificate authorizing the payment of any money appropriated by the Legislature shall be issued by the Secretary of the Senate or by the Clerk of the House by virtue of any motion or resolution, unless such motion or resolution shall have been carried by a majority of all members of the House in which it was introduced.

No cause appropriating money for a local or private purpose shall be contained in a bill appropriating money for the State government or public institutions, and all resolutions authorizing the issuing of certificates by the Secretary of the Senate or the Chief Clerk of the House for the payment of money shall be upon the call of the "yeas" and "nays."

At least twenty calendar days prior to the adjournment of the Legislature, the Committee on Finance of the Senate and the Committee on Appropriations of the House shall report to their respective Houses six separate appropriation bills as follows:

1. A bill appropriating money for the general administrative and judicial expenses of the State government for the succeeding two fiscal years including salaries, office expenses and supplies and other necessary expenses connected therewith.

2. A bill covering appropriations relating to public welfare and for the support and maintenance of all State penal and charitable institutions, and other institutions of the State except educational for the two succeeding fiscal years.

3. A bill appropriating money for the support and maintenance of all State educational institutions for the two succeeding fiscal years.

4. A bill covering all appropriations providing for the payment of claims against the State of Minnesota which may have been allowed by the Finance Committee of the Senate or the Appropriations Committee of the House.

5. A bill covering all appropriations made to aid in the maintenance of state or county fairs including parks, fish hatcheries and other semi-state activities.

6. A bill covering all appropriations for public buildings.

No other appropriations shall be contained in any of said bills but all other appropriations shall be contained in separate bills.

Digitized by Google Original from UNIVERSITY OF CALIFORNIA

Generated on 2013-02-13 18:40 GMT / http://hdl.handle.net/2027/uc1.b4049245
Creative Commons Zero (CC0) / http://www.hathitrust.org/access_use#cc-zero

## RULES OF JOINT CONVENTION

Rule 16. The rules of the House shall be the rules of the Joint Convention of both Houses in all cases where the foregoing rules are not applicable.

## TITLE OF BILLS SHALL EXPRESS THEIR SUBJECT

Rule 17. The subject of each bill shall be clearly expressed in the title and when a bill is amendatory of an existing act, it shall not be sufficient to refer to the chapter, section or page, but the subject thereof shall be clearly stated.

Rule 18. Except where otherwise specifically provided by law, all reports of interim committees or commissions, to the legislature, except the permanent Legislative Buildings Commission, shall be submitted on paper 8½" x 11" in size, bound on the left side with three binder holes to fit a standard-size binder for 8½" x 11" paper. The forepart of each report shall contain a brief summary of the recommendations of the commission or committee distinct from its findings, discussions, and other portions of its report. Wherever possible, and if the report contains legislative recommendations, copies of any proposed legislation, particularly if extensive in character, shall be attached as an exhibit at the end of each report.

Rule 19. Bills, memorials, or resolutions enrolled pursuant to Joint Rule 11, may be prepared for presentation to the governor on good quality paper, approximately 8½" x 13" in size, and may be produced by the use of a copying machine. The enrolled bill shall be labeled "An Act" and otherwise shall contain the same material as the bill passed by the legislature. Where the enrolled bill is amendatory of any existing law, the parts therein shown with a line drawn through them shall be understood as being deleted from the old law and the underlined material shall be understood as being added to the old law.

Generated on 2013-02-13 18:40 GMT / http://hdl.handle.net/2027/uc1.b4049245
Creative Commons Zero (CC0) / http://www.hathitrust.org/access_use#cc-zero
Digitized by Google
Original from UNIVERSITY OF CALIFORNIA

# TERRITORIAL LEGISLATURE

## FIRST APPORTIONMENT

On July 7, 1849, Gov. Alexander Ramsey, by proclamation, fixed the following council districts for the Territory, which had not then been divided into counties:

No. 1. The St. Croix precinct of St. Croix county, and the settlements on the west bank of the Mississippi south of Crow village to the Iowa line. 2. The Stillwater precinct of the county of St. Croix. 3. The St. Paul precinct (except Little Canada settlement). 4. Marine Mills, Falls of St. Croix, Rush Lake, Rice River and Snake River precincts, of St. Croix county and La Pointe county. 5. The Falls of St. Anthony precinct and the Little Canada settlement. 6. The Sauk Rapids and Crow Wing precincts, of St. Croix county, and all settlements west of the Mississippi and north of the Osakis river, and a line thence west to the British line. 7. The country and settlements west of the Mississippi not included in districts 1 and 6.

Total: Council, 9 members: house, 18 members.

---

FIRST LEGISLATURE—1849. Assembled September 3; adjourned November 1.

COUNCIL—David Olmsted, of Long Prairie, President.

1. James S. Norris. 2. Samuel Burkleo. 3. William H. Forbes, James McC. Boal. 4. David B. Loomis. 5. John Rollins. 6. David Olmsted, William R. Sturges. 7. Martin McLeod.

HOUSE—Joseph W. Furber, of Washington County, Speaker.

1. James W. Furber, James Wells. 2. M. S. Wilkinson, Sylvanus Trask, Mahlon Black, 3. Benj. W. Brunson, Henry Jackson, John J. Dewey, Parsons K. Johnson. 4. Henry F. Setzer. 5. William R. Marshall, William Dugas. 6. Jeremiah Russell, Allan Morrison, Lorenzo A. Babcock, Thomas A. Holmes. 7. Alexis Bailly, Gideon H. Pond.

SECOND LEGISLATURE—1851. Assembled January 1; Adjourned March 31.

COUNCIL—David B. Loomis, of Washington county, President.

1. James S. Norris. 2. Samuel Burkleo. 3. William H. Forbes, James McC. Boal. 4. David B. Loomis. 5. John Rollins. 6. David Olmsted, William R. Sturges. 7. Martin McLeod.

HOUSE—Michael E. Ames, of Washington county, Speaker.

1. John A. Ford, James Wells. 2. Michael E. Ames, Sylvanus Trask, Jesse Taylor. 3. Benj. W. Brunson, J. C. Ramsey, Edmund Rice, H. L. Tilden. 4. John D. Ludden. 5. John W. North, E. Patch. 6. David Gilman, S. B. Olmsted, W. W. Warren, D. T. Sloan. 7. B. H. Randall, Alex. Faribault.

---

## APPORTIONMENT OF 1851

The Territory, having been divided into counties, it was apportioned by the second legislature into council districts, as follows: 1. Washington, Itasca and Chisago counties. 2. Precincts of St. Paul and Little Canada. 3. Precinct of St. Anthony Falls. 4. Counties of Wabasha and Washington and precincts of St. Paul and Little Canada jointly (Wabasha county to be one representative district). 5. Benton and Cass counties. 6. Dakota county. 7. Pembina county.

---

THIRD LEGISLATURE—1852. Assembled January 7; adjourned March 6.

COUNCIL—William H. Forbes, of Ramsey county, President.

1. Elam Greeley, David B. Loomis. 2. George W. Farrington, William H. Forbes. 3. William L. Larned. 4. Lorenzo A. Babcock. 5. Sylvanus B. Lowry. 6. Martin McLeod. 7. Norman W. Kittson.

HOUSE—John D. Ludden, of Washington county, Speaker.

1. Martin Leavitt, Mahlon Black, Jesse Taylor, John D. Ludden. 2. Charles S. Cave, W. P. Murray, Samuel J. Findley, Jeremiah W. Selby, Joseph E. Fullerton. 3. Sumner W. Farnham, John H. Murphy. 4. Fordyce S. Richards. 5. James Beatty, David Day. 6. James McC. Boal, Benj. H. Randall. 7. Joseph Rolette, Antoine Gingras.

FOURTH LEGISLATURE—1853. Assembled January 5; adjourned March 5.

COUNCIL—Martin McLeod, of Lac qui Parle, President.

1. Elam Greeley, D. B. Loomis. 2. George W. Farrington, William H. Forbes. 3. William L. Larned. 4. L. A. Babcock. 5. S. B. Lowry. 6. Martin McLeod. 7. N. W. Kittson,

House—David Day, of Long Prairie, Speaker.

1. N. Green Wilcox, John D. Ludden, Albert Stimson, Caleb Truax. 2. Wm. P. Murray, B. W. Lott, J. C. Ramsey, L. M. Oliver, Wm. Noot. 3. R. P. Russell, G. B. Dutton. 4. James Wells. 5. David Day, J. McKee. 6. A. E. Ames, B. H. Randall. 7. Joseph Rolette, Antoine Gingras.



Digitized by Google
Original from UNIVERSITY OF CALIFORNIA
Generated on 2013-02-13 18:40 GMT / http://hdl.handle.net/2027/uc1.b4049245
Creative Commons Zero (CC0) / http://www.hathitrust.org/access_use#cc-zero

FIFTH LEGISLATURE—1854. Assembled January 4; adjourned March 4.

COUNCIL—S. Baldwin Olmstead, of Belle Prairie, President.

1. John E. Mower, Albert Stimson. 2. Wm. P. Murray, Isaac Van Etten. 3. Charles T. Stearns. 4. Wm. Freeborn. 5. S. B. Olmstead. 6. Joseph R. Brown. 7. Norman W. Kittson.

HOUSE—N. C. D. Taylor, of Chisago county, Speaker.

1. John Fisher, N. C. D. Taylor, Robert Watson, William McKusick. 2. Wm. Noot, Wm. A. Davis, Louis Bartlett, John H. Day, Levi Sloan. 3. Cephas Gardner, Henry S. Plummer. 4. O. M. Lord, 5. R. M. Richardson, Peter Roy. 6. Hezekiah Fletcher, Wm. H. Nobles. 7. Joseph Rolette, Donald G. Morrison.

SIXTH LEGISLATURE—1855. Assembled January 3; adjourned March 3.

COUNCIL—Wm. P. Murray, of Ramsey county, President.

1. John E. Mower, Albert Stimson. 2. Wm. P. Murray, Isaac Van Etten. 3. Charles T. Stearns. 4. William Freeborn. 5. S. B. Olmstead. 6. Joseph R. Brown. 7. N. W. Kittson.

HOUSE—James S. Norris, of Washington county, Speaker

1. James B. Dixon, Wm. Willim, James S. Norris, Samuel M. Register. 2. Wm. A. Davis, D. F. Brawley, C. S. Cave, Reuben Haus, Joseph Lemay. 3. A. M. Fridley, Daniel Stanchfield. 4. Clark W. Thompson. 5. James Beatty, Fred Andros. 6. H. H. Sibley, D. M. Hanson. 7. Joseph Rolette, Charles Grant.

---

APPORTIONMENT OF 1855

First Council District: Washington, Itasca and Chisago, Superior and Doty counties. 2. Precincts of St. Paul and Little Canada. 3. Precinct of the Falls of St. Anthony. 4. Goodhue, Dodge and Freeborn counties. 5. Benton, Cass, Todd, Stearns and Wright. 6. Dakota, Scott and Rice. 7. Pembina county. 8. Houston, Fillmore and Mower. 9. Winona, Olmsted and Wabasha. 10. LeSueur, Steele, Faribault, Blue Earth, Brown, Nicollet, Sibley, Pierce and Renville. 11. Hennepin (west), Carver and Davis.

Total: Council, 15 members; house, 38 members.

---

SEVENTH LEGISLATURE—1856. Assembled January 2; adjourned March 1.

Council—John B. Brisbin, of Ramsey county, President.

1. J. D. Ludden, H. N. Setzer. 2. John B. Brisbin. 3. John Rollins. 4. Wm. Freeborn. 5. Lewis Stone. 6. H. G. Bailey, Samuel Dooley. 7. Joseph Rolette. 8. Clark W. Thompson, B. F. Tillotson. 9. St. A. D. Balcombe, W. D. Lowry. 10. C. E. Flandrau. 11. D. M. Hanson.

HOUSE—Charles Gardner, of Westervelt, Speaker.

1. James S. Norris, Abraham Van Vorhes, Henry A. Jackman, N. C. D. Taylor. 2. William H. Nobles, B. W. Lott, F. Knauft, Ross Wilkinson, Reuben Haus. 3. Sumner W. Farnham, C. W. La Boutillier. 4. Charles Gardner, J. B. Hubbell. 5. John L. Wilson, William Sturgis. 6. M. T. Murphy, O. C. Gibbs, John C. Ide, J. T. Galbraith, John M. Holland. 7. R. Carlisle Burdick, Charles Grant. 8. W. B. Gere, Samuel Hull, William F. Dunbar, William B. Covel, Martin G. Thompson. 9. John H. Hartenbauer, Cornelius F. Buck, James Kirkman. 10. Parsons K. Johnson, Aurelius F. de La Vergne, George A. McLeod. 11. James F. Bradley, Thos. W. Pierce, Arva Cleveland, Thomas B. Hunt, Francis Thorndike.

*EIGHTH LEGISLATURE—1857. Assembled January 7; adjourned March 7.

COUNCIL—John B. Brisbin, of Ramsey county, President.

1. John D. Ludden, H. N. Setzer. 2. John B. Brisbin. 3. W. W. Wales. 4. William Freeborn. 5. Lewis Stone. 6. Samuel Dooley, H. G. Bailey. 7. Joseph Rolette. 8. B. F. Tillotson, C. W. Thompson. 9. St. A. D. Balcombe, W. D. Lowry. 10. P. P. Humphrey. 11. Joel B. Bassett.

HOUSE—Joseph W. Furber, of Washington county, Speaker.

1. L. K. Stannard, Mahlon Black, Joseph W. Furber, Elam Greeley. 2. William Branch, A. T. Chamberlain, Wm. P. Murray, Wm. Costello, J. C. Ramsey. 3. Jonathan Chase, Henry Hechtman. 4. Nelson Payne, W. W. Sweeney. 5. Samuel B. Abbe, W. W. Kingsbury, John L. Wilson. 6. C. P. Adams, J. J. McVey, L. M. Brown, F. J. Whitlock, Morgan L. Noble.† 7. Charles Grant, John B. Wilkie. 8. William B. Gere, D. F. Case, W. J. Howell, John M. Berry, M. G. Thompson. 9. Eli B. Barrows, Ephraim L. King, Alonzo P. Foster. 10. Joseph R. Brown, Francis Baasen, O. A. Thomas. 11. John M. Troll, Asa Keith, J. P. Plummer, W. Hayden, Delano T. Smith.

*Eighth Legislature. Extra session assembled April 27, adjournment May 23.
†At the extra session of 1857, Charles Jewett was admitted, replacing Noble, resigned.

Digitized by Google Original from UNIVERSITY OF CALIFORNIA

Generated on 2013-02-13 18:40 GMT / http://hdl.handle.net/2027/uc1.b4049245
Creative Commons Zero (CC0) / http://www.hathitrust.org/access_use#cc-zero

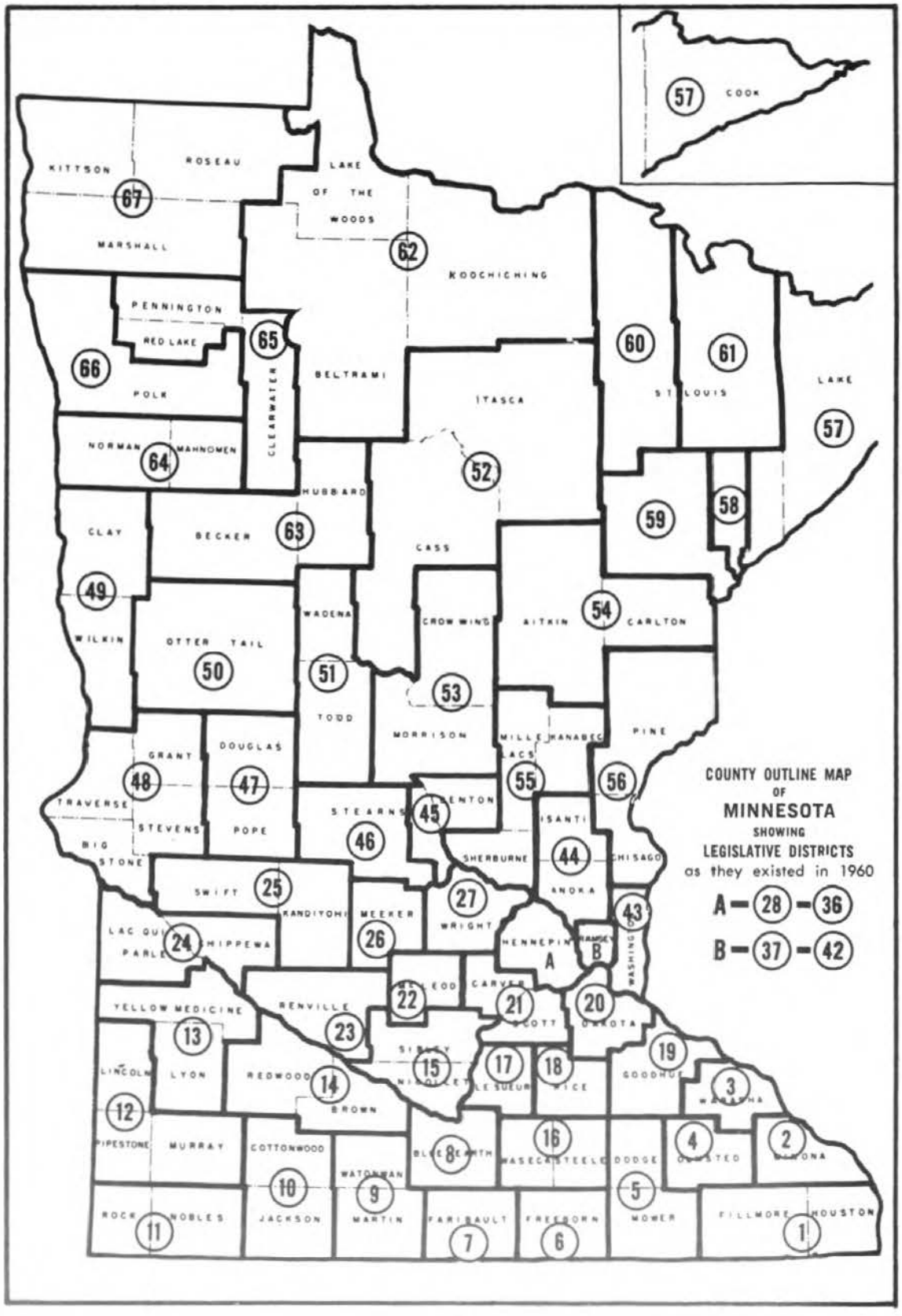




Digitized by Google
Original from
UNIVERSITY OF CALIFORNIA
Generated on 2013-02-13 18:40 GMT / http://hdl.handle.net/2027/uc1.b4049245
Creative Commons Zero (CC0) / http://www.hathitrust.org/access_use#cc-zero

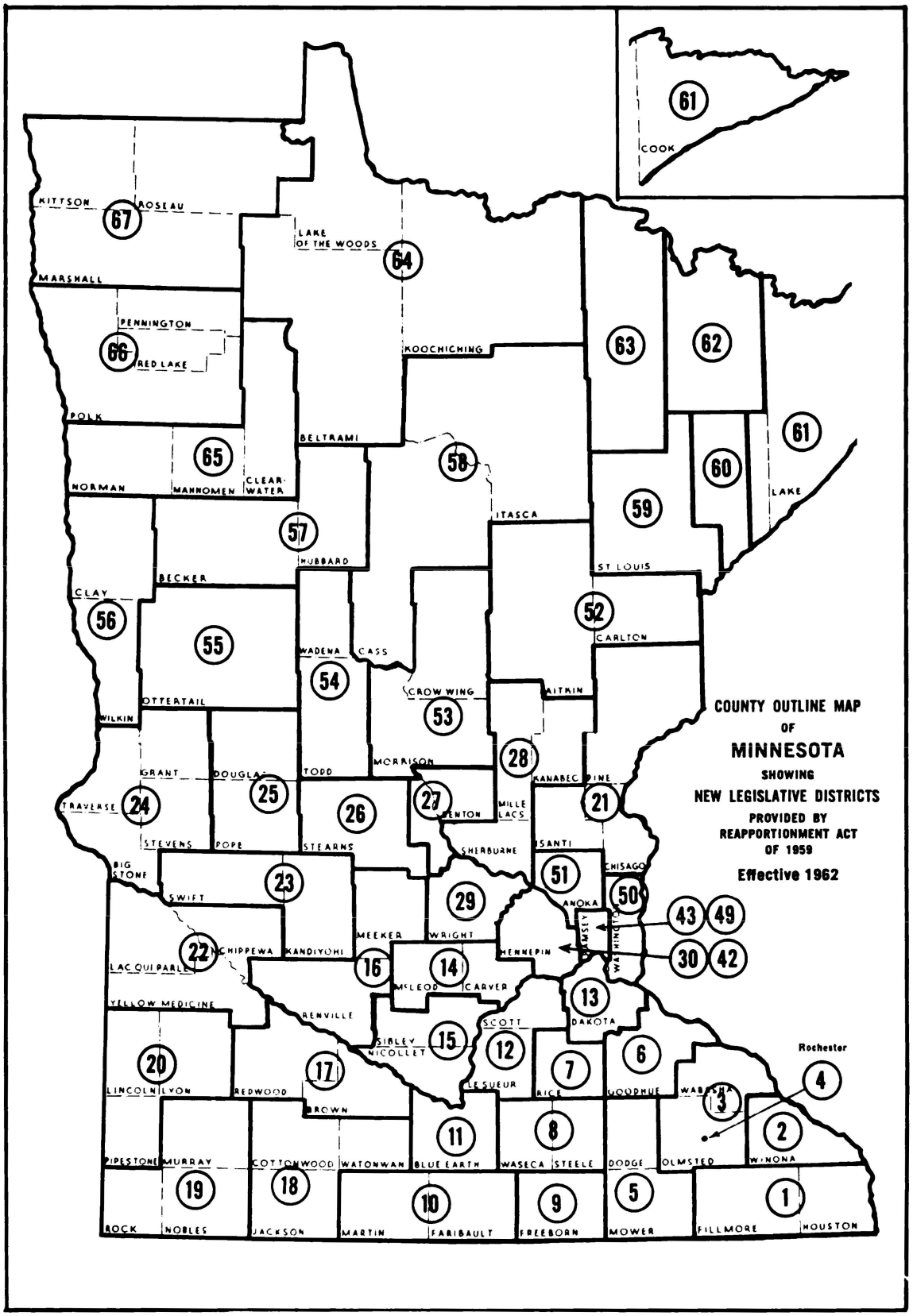




Digitized by Google
Original from UNIVERSITY OF CALIFORNIA
Generated on 2013-02-13 18:40 GMT / http://hdl.handle.net/2027/uc1.b4049245
Creative Commons Zero (CC0) / http://www.hathitrust.org/access_use#cc-zero

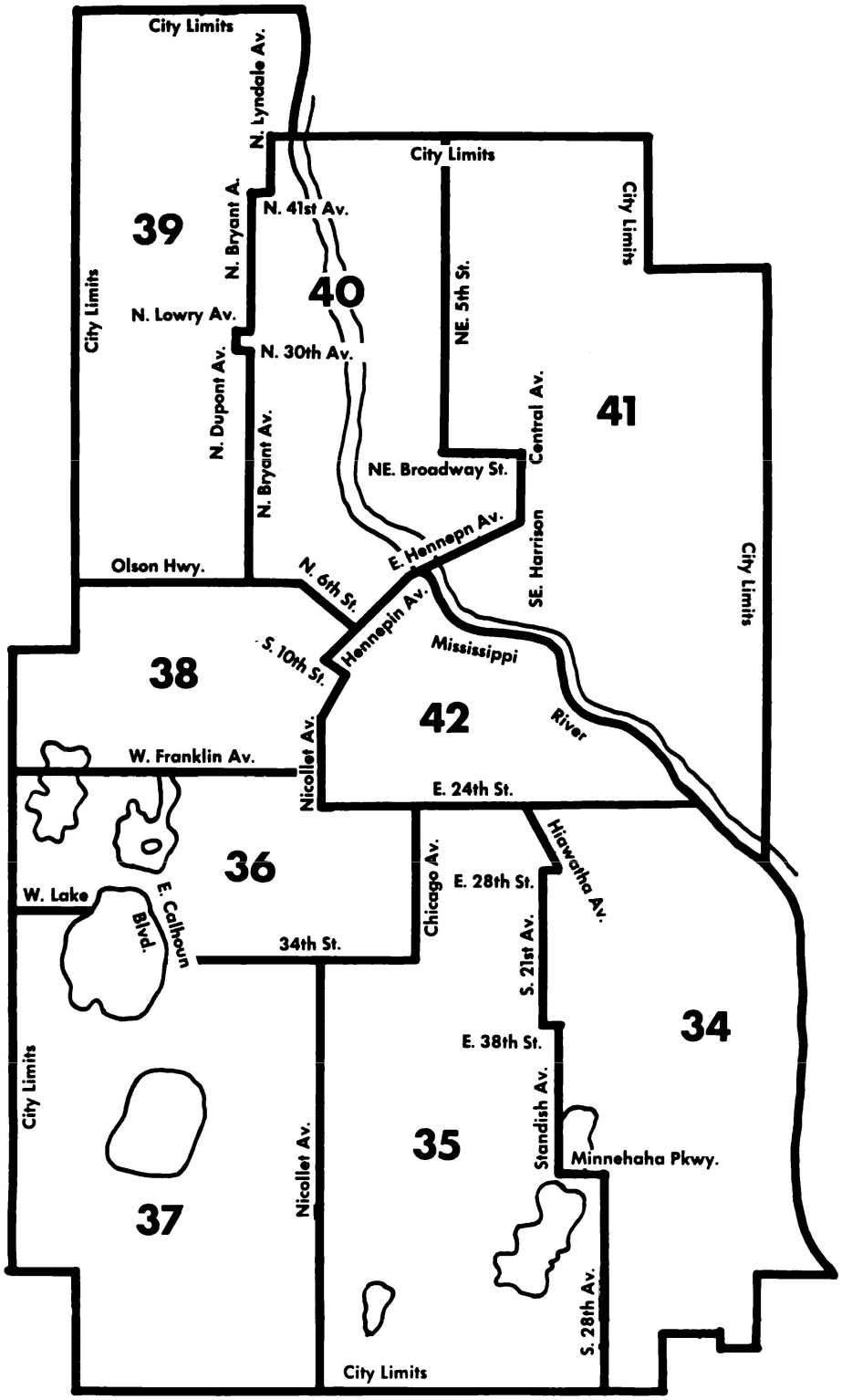


CITY OF MINNEAPOLIS
(LEGISLATIVE DISTRICTS EFFECTIVE 1962)



Digitized by Google
Original from UNIVERSITY OF CALIFORNIA
Generated on 2013-02-13 18:40 GMT / http://hdl.handle.net/2027/uc1.b4049245
Creative Commons Zero (CC0) / http://www.hathitrust.org/access_use#cc-zero

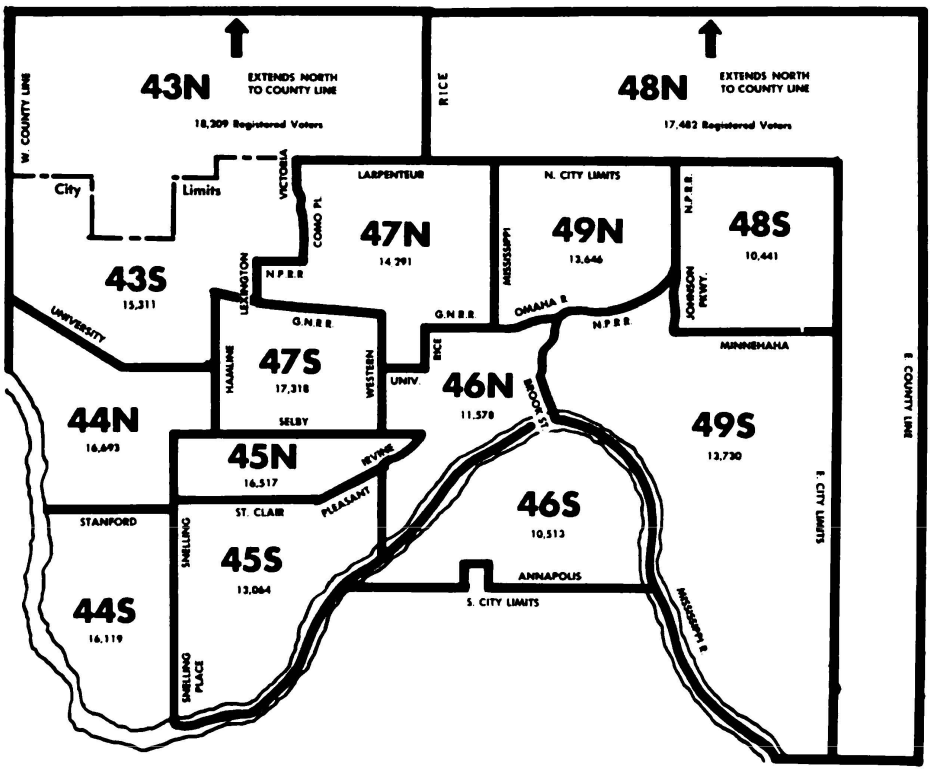


RAMSEY COUNTY AND CITY OF ST. PAUL
(LEGISLATIVE DISTRICTS EFFECTIVE 1962)

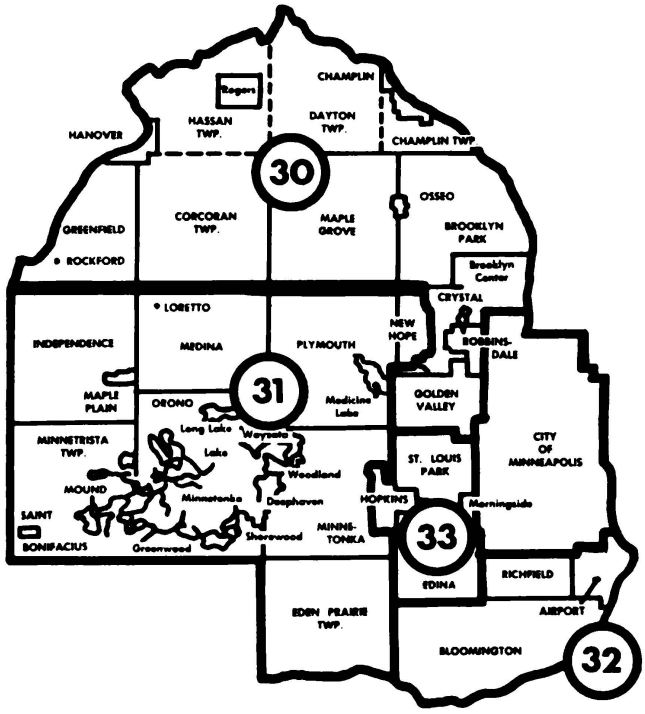


RURAL HENNEPIN COUNTY
(LEGISLATIVE DISTRICTS EFFECTIVE 1962)



Digitized by Google
Original from UNIVERSITY OF CALIFORNIA
Generated on 2013-02-13 18:40 GMT / http://hdl.handle.net/2027/uc1.b4049245
Creative Commons Zero (CC0) / http://www.hathitrust.org/access_use#cc-zero

# LEGISLATIVE APPORTIONMENT ACT OF 1913

Earlier apportionment acts may be found in the 1957-1958 Legislative Manual.

## *APPORTIONMENT OF 1913 (LAWS 1913, C. 91)

FIRST DISTRICT—Houston and Fillmore counties—One senator and one representative at large. Houston county, one representative; Fillmore county, one representative.

SECOND DISTRICT—Winona county—One senator. City of Winona, one representative; Winona county except city of Winona, one representative.

THIRD DISTRICT—Wabasha county—One senator and one representative.

FOURTH DISTRICT—Olmsted county—One senator and one representative.

FIFTH DISTRICT—Dodge and Mower counties—One senator; Dodge county, one representative; Mower county, one representative.

SIXTH DISTRICT—Freeborn county—One senator and one representative.

SEVENTH DISTRICT—Faribault county—One senator and one representative.

EIGHTH DISTRICT—Blue Earth county—One senator. Townships of Sterling, Shelby, Pleasant Mound, Ceresco, Vernon, Lincoln, Garden City, Butternut Valley, Judson, Cambria, South Bend, and fourth, fifth and sixth wards of Mankato and villages of Amboy, Vernon Center and Lake Crystal, one representative; townships of Mapleton, Danville, Medo, Beauford, Lyra, Rapidan, Decoria, McPherson, Mankato, Le Ray, Lime and Jamestown and first, second and third wards of Mankato, together with the villages of Mapleton, Good Thunder, St. Clair, Eagle Lake and Madison Lake, one representative.

NINTH DISTRICT—Watonwan and Martin counties—One senator. Watonwan county, one representative; Martin county, one representative.

TENTH DISTRICT—Cottonwood and Jackson counties—One senator. Cottonwood county, one representative; Jackson county, one representative.

ELEVENTH DISTRICT—Nobles and Rock counties—One senator. Nobles county, one representative; Rock county, one representative.

TWELFTH DISTRICT—Lincoln, Pipestone and Murray counties—One senator. Lincoln county, one representative; Pipestone county, one representative; Murray county, one representative.

THIRTEENTH DISTRICT—Lyon and Yellow Medicine counties—One senator. Lyon county, one representative; Yellow Medicine county, one representative.

FOURTEENTH DISTRICT—Redwood and Brown counties—One senator and one representative at large. Redwood county, one representative; Brown county, one representative.

FIFTEENTH DISTRICT—Nicollet and Sibley counties—One senator. Nicollet county, one representative; Sibley county, one representative.

SIXTEENTH DISTRICT—Waseca and Steele counties—One senator. Waseca county, one representative; Steele county, one representative.

SEVENTEENTH DISTRICT—LeSueur county—One senator and one representative.

EIGHTEENTH DISTRICT—Rice county—One senator and one representative.

NINETEENTH DISTRICT—Goodhue county—One senator. Townships and villages south of township line No. 112, one representative; township, cities and villages north of south line of township line No. 112, one representative.

TWENTIETH DISTRICT—Dakota county—One senator and one representative.

TWENTY-FIRST DISTRICT—Carver and Scott counties—One senator. Carver county, one representative; Scott county, one representative.

TWENTY-SECOND DISTRICT—McLeod county—One senator and one representative.

TWENTY-THIRD DISTRICT—Renville county—One senator and one representative.

TWENTY-FOURTH DISTRICT—Lac qui Parle and Chippewa counties—One senator. Lac qui Parle county, one representative; Chippewa county, one representative.

TWENTY-FIFTH DISTRICT—Swift and Kandiyohi counties—One senator. Swift county, one representative; Kandiyohi county, one representative.

TWENTY-SIXTH DISTRICT—Meeker county—One senator and one representative.

TWENTY-SEVENTH DISTRICT—Wright county—One senator and two representatives.

TWENTY-EIGHTH DISTRICT—The first ward, first precinct of tenth ward, first, second, third, and fourth precincts of third ward, and fourth and fifth precincts of ninth ward, Minneapolis—One senator and two representatives.

TWENTY-NINTH DISTRICT—The second ward and first, second, third, sixth, seventh, eighth and ninth precincts of ninth ward, Minneapolis, and town of St. Anthony, Hennepin county—One senator and two representatives.

THIRTIETH DISTRICT—Fourth ward, Minneapolis—One senator and two representatives.

THIRTY-FIRST DISTRICT—The fifth and sixth wards, Minneapolis—One senator and two representatives.

THIRTY-SECOND DISTRICT—The eleventh and twelfth wards, Minneapolis—One senator and two representatives.

THIRTY-THIRD DISTRICT—Seventh and thirteenth wards, Minneapolis—One senator and two representatives.

THIRTY-FOURTH DISTRICT—Eighth ward, Minneapolis—One senator and two representatives.

THIRTY-FIFTH DISTRICT—Fifth, sixth, seventh, eighth, ninth, tenth, eleventh, twelfth and thirteenth precincts of third ward and second, third, fourth, fifth, sixth and seventh precincts of tenth ward, Minneapolis—One senator and two representatives.

*Where boundaries of districts 28-35 and 37-42 are designated by wards and precincts of the cities of Minneapolis and St. Paul, reference is to the wards and precincts as they existed in 1913. Although subsequent to the enactment of Chapter 91, Laws of 1913, the cities of Minneapolis and St. Paul may have changed the designation and numbering of wards and precincts, this does not have the effect of changing the legislative district boundaries.



Digitized by Google
Original from UNIVERSITY OF CALIFORNIA
Generated on 2013-02-13 18:40 GMT / http://hdl.handle.net/2027/uc1.b4049245
Creative Commons Zero (CC0) / http://www.hathitrust.org/access_use#cc-zero

THIRTY-SIXTH DISTRICT—Hennepin county, except Minneapolis and town of St. Anthony—One senator. Villages of Dayton, Golden Valley, Hanover, Osseo and Robbinsdale, and towns of Brooklyn, Champlin, Corcoran, Crystal Lake, Dayton, Greenwood, Hassan, Maple Grove, Medina and Plymouth, one representative; Villages of Deephaven, Edina, Excelsior, Long Lake, Minnetonka Beach, St. Bonifacius, Richfield, St. Louis Park, Tonka Bay, Wayzata and West Minneapolis, and towns of Bloomington, Eden Prairie, Excelsior, Independence, Minnetonka, Minnetrista and Orono, one representative.

THIRTY-SEVENTH DISTRICT—First ward and first, second, third, fourth, fifth, sixth, seventh, twelfth and thirteenth precincts of ninth ward, St. Paul—One senator. First, second, third and fourth precincts of first ward and first, second, third, fourth, fifth, sixth, seventh, twelfth and thirteenth precincts of ninth ward, St. Paul, one representative; fifth, sixth, seventh, eighth, ninth, tenth, eleventh and twelfth precincts of first ward, St. Paul, one representative.

THIRTY-EIGHTH DISTRICT—Eighth ward and tenth and eleventh precincts of ninth ward and third, fourth and fifth precincts of twelfth ward, St. Paul—One senator. Sixth, seventh, ninth, tenth, eleventh, twelfth and thirteenth precincts of eighth ward and eighth, ninth, tenth and eleventh precincts of ninth ward, St. Paul, one representative; first, second, third, fourth, fifth, eighth and fourteenth precincts of eighth ward and third, fourth and fifth precincts of the twelfth ward, St. Paul, one representative.

THIRTY-NINTH DISTRICT—Fifth and sixth wards, St. Paul—One senator. Fifth ward, one representative; sixth ward, one representative.

FORTIETH DISTRICT—Fourth and seventh wards, St. Paul—One senator. Fourth ward, one representative; seventh ward, one representative.

FORTY-FIRST DISTRICT—Second and third wards, St. Paul and all of Ramsey county outside of St. Paul lying east of Rice street, produced north to north county line of Ramsey county—One senator and two representatives.

FORTY-SECOND DISTRICT—Tenth and eleventh wards, and first, second and sixth precincts of twelfth ward, St. Paul, and all of Ramsey county outside of St. Paul lying west of Rice street, produced north to north county line of Ramsey county—One senator. Eleventh ward, St. Paul, and first and second precincts of twelfth ward, one representative; tenth ward and sixth precinct of twelfth ward and all of Ramsey county outside of St. Paul lying west of Rice street, produced north to the north county line of Ramsey county, one representative.

FORTY-THIRD DISTRICT—Washington county—One senator and two representatives.

FORTY-FOURTH DISTRICT—Anoka and Isanti counties—One senator and one representative.

FORTY-FIFTH DISTRICT—Benton county, seventh ward of St. Cloud, Sherburne county, and city of St. Cloud and villages of St. Joseph, Rockville, Sartell and Waite Park, and towns of St. Joseph, Brockway, St. Wendel, Le Sauk, Rockville, St. Cloud, St. Augusta and Lynden, Stearns county—One senator. Benton county and seventh ward, St. Cloud, Sherburne county, one representative; first, second, third and fourth wards of St. Cloud and villages of St. Joseph, Sartell, Rockville and Waite Park, and towns of Brockway, St. Wendel, Le Sauk, St. Joseph, St. Cloud, St. Augusta, Rockville and Lynden, Stearns county one, representative.

FORTY-SIXTH DISTRICT—Villages of Holdingford, Freeport, Albany, Eden Valley, St. Martin, Cold Springs, Richmond, Kimball Prairie, Avon, New Munich, Meire Grove, Brooten, Belgrade, Paynesville and Spring Hill, towns of Holding, Millwood, Oak, St. Martin, Krain, Albany, Farming, Munson, Eden Lake, Avon, Collegeville, Wakefield, Luxemburg, Maine Prairie, Fair Haven, Ashley, Sauk Center, Melrose, Raymond, Getty, Grove, North Fork, Lake George, Spring Hill, Crow Lake, Crow River, Lake Henry, Zion and Paynesville, and cities of Sauk Center and Melrose, Stearns county—One senator. Villages of Meire Grove, Brooten, Belgrade, Paynesville and Spring Hill, towns of Ashley, Sauk Center, Melrose, Raymond, Getty, Grove, North Fork, Lake George, Spring Hill, Crow Lake, Crow River, Lake Henry, Zion and Paynesville, and cities of Sauk Center and Melrose, one representative; Villages of Holding, Freeport, Albany, Eden Valley, St. Martin, Cold Spring, Richmond, Kimball Prairie, Avon, New Munich and towns of Holding, Millwood, Oak, St. Martin, Krain, Albany, Farming, Munson, Eden Lake, Avon, Collegeville, Wakefield, Luxemburg, Maine Prairie and Fair Haven, one representative.

FORTY-SEVENTH DISTRICT—Douglas and Pope counties—One senator. Douglas county, one representative; Pope county, one representative.

FORTY-EIGHTH DISTRICT—Grant, Stevens, Traverse and Big Stone counties—One senator. Grant county, one representative; Stevens county, one representative; Traverse county, one representative; Big Stone county, one representative.

FORTY-NINTH DISTRICT—Clay and Wilkin counties—One senator. Clay county, one representative; Wilkin county, one representative.

FIFTIETH DISTRICT—Otter Tail county—One senator and four representatives.

FIFTY-FIRST DISTRICT—Wadena and Todd counties—One senator. Wadena county, one representative; Todd county, one representative.

FIFTY-SECOND DISTRICT—Itasca and Cass counties—One senator. Itasca county, one representative; Cass county, one representative.

FIFTY-THIRD DISTRICT—Crow Wing and Morrison counties—One senator and one representative at large. Crow Wing county, one representative; Morrison county, one representative.

FIFTY-FOURTH DISTRICT—Aitkin and Carlton counties—One senator. Aitkin county, one representative; Carlton county, one representative.

FIFTY-FIFTH DISTRICT—Mille Lacs, Kanabec and Sherburne counties—One senator and two representatives.

FIFTY-SIXTH DISTRICT—Pine and Chisago counties—One senator and two representatives.

Digitized by Google Original from UNIVERSITY OF CALIFORNIA

Generated on 2013-02-13 18:40 GMT / http://hdl.handle.net/2027/uc1.b4049245
Creative Commons Zero (CC0) / http://www.hathitrust.org/access_use#cc-zero

FIFTY-SEVENTH DISTRICT—First and second wards, Duluth, and St. Louis county east of range line between ranges thirteen and fourteen west; and south of township line between townships fifty-six and fifty-seven north, and Lake and Cook counties—One senator. First and second wards, Duluth, and St. Louis county east of range line between ranges thirteen and fourteen west; and north to township line between townships fifty-six and fifty-seven north, one representative; Lake and Cook counties, one representative.

FIFTY-EIGHTH DISTRICT—Third, fourth, fifth and sixth wards, Duluth, and all territory in St. Louis county north of township line between townships fifty and fifty-one; south of township line between townships fifty-six and fifty-seven and between range line between ranges thirteen and fourteen and range line between ranges fifteen and sixteen—One senator and two representatives.

FIFTY-NINTH DISTRICT—Seventh and eighth wards, Duluth, and all that part of St. Louis county not heretofore described lying south of township line between townships fifty-six and fifty-seven except township fifty-six, range twenty, and township fifty-six, range twenty-one, in said county—One senator and two representatives.

SIXTIETH DISTRICT—All that part of St. Louis county lying north of township line between townships fifty-six and fifty-seven and west of range line between ranges seventeen and eighteen and also township fifty-six, range twenty, and township fifty-seven, range twenty-one, in said county—One senator and two representatives.

SIXTY-FIRST DISTRICT—All that part of St. Louis county lying north of township line between townships fifty-six and fifty-seven and east of range line between ranges seventeen and eighteen—One senator and two representatives.

SIXTY-SECOND DISTRICT—Lake of the Woods county formed in 1921, by division of Beltrami county. Now part of this district with Beltrami—Beltrami and Koochiching counties —One senator. Beltrami county, one representative; Koochiching county, one representative.

SIXTY-THIRD DISTRICT—Becker and Hubbard counties—One senator. Becker county, one representative; Hubbard county, one representative.

SIXTY-FOURTH DISTRICT—Norman and Mahnomen counties—One senator and one representative.

*SIXTY-FIFTH DISTRICT—Pennington, Red Lake and Clearwater counties—One senator and one representative.

SIXTY-SIXTH DISTRICT—Polk county—One senator and two representatives.

SIXTY-SEVENTH DISTRICT—Kittson, Roseau and Marshall counties—One senator. Kittson county, one representative; Roseau county, one representative; Marshall county, one representative.

Sixty-seven senators and one hundred and thirty representatives.

*Laws 1917 C. 217, amended Laws 1913, C. 91, adding one additional representative to the Sixty-Fifth District, making one hundred and thirty-one representatives.

---

## LEGISLATIVE APPORTIONMENT ACT OF 1959

Effective 1962 Election
Laws 1959, Extra Session, Chapter 45

FIRST DISTRICT — Houston and Fillmore counties, one senator and two representatives. One representative each county.

SECOND DISTRICT — Winona county, one senator and two representatives. City of Winona, one representative. Winona county except City of Winona, one representative.

THIRD DISTRICT — Wabasha county, and all of Olmsted county except City of Rochester and the townships of Haverhill, Cascade, Rochester and Marion, one senator and two representatives. Wabasha county, one representative. Stated portion of Olmsted county, one representative.

FOURTH DISTRICT — City of Rochester and townships of Haverhill, Cascade, Rochester and Marion, one senator and one representative.

FIFTH DISTRICT — Mower and Dodge counties, one senator and three representatives. Mower county except Austin, one representative. City of Austin, one representative. Dodge county, one representative.

SIXTH DISTRICT — Goodhue county, one senator and one representative.

SEVENTH DISTRICT — Rice county, one senator and one representative.

EIGHTH DISTRICT — Waseca and Steele counties, one senator and two representatives. One representative each county.

NINTH DISTRICT — Freeborn county one senator and one representative.

TENTH DISTRICT — Faribault and Martin counties, one senator and two representatives. One representative each county.

ELEVENTH DISTRICT — Blue Earth county, one senator and two representatives. City of Mankato, one representative. Blue Earth county except Mankato, one representative.

TWELFTH DISTRICT — LeSueur and Scott counties, one senator and two representatives. One representative each county.

Digitized by Google
Original from UNIVERSITY OF CALIFORNIA
Generated on 2013-02-13 18:40 GMT / http://hdl.handle.net/2027/uc1.b4049245
Creative Commons Zero (CC0) / http://www.hathitrust.org/access_use#cc-zero

THIRTEENTH DISTRICT — Dakota county, one senator and two representatives. Cities of South St. Paul and West St. Paul and village of Inver Grove, one representative. Remainder of Dakota county, one representative.

FOURTEENTH DISTRICT — McLeod and Carver counties, one senator and two representatives. One representative each county.

FIFTEENTH DISTRICT — Nicollet and Sibley counties, one senator and two representatives. One representative each county.

SIXTEENTH DISTRICT — Meeker and Renville counties, one senator and two representatives. One representative each county.

SEVENTEENTH DISTRICT — Redwood and Brown counties, one senator and two representatives. One representative each county.

EIGHTEENTH DISTRICT — Watonwan, Cottonwood and Jackson counties, one senator and three representatives. One representative each county.

NINETEENTH DISTRICT — Nobles, Rock and Murray counties, one senator and three representatives. One representative each county.

TWENTIETH DISTRICT — Lincoln, Pipestone and Lyon counties, one senator and three representatives. One representative each county.

TWENTY-FIRST DISTRICT — Pine, Chisago and Isanti counties, one senator and two representatives. Pine county, one representative. Chisago and Isanti counties, one representative.

TWENTY-SECOND DISTRICT — Lac qui Parle, Chippewa, and Yellow Medicine counties, one senator and three representatives. One representative each county.

TWENTY-THIRD DISTRICT — Swift and Kandiyohi counties, one senator and two representatives. One representative each county.

TWENTY-FOURTH DISTRICT — Stevens, Big Stone, Traverse and Grant counties. One senator and two representatives. Stevens and Grant counties, one representative. Traverse and Big Stone counties, one representative.

TWENTY-FIFTH DISTRICT — Douglas and Pope counties, one senator and two representatives. One representative each county.

TWENTY-SIXTH DISTRICT — Stearns county except St. Cloud, Waite Park and St. Cloud township, one senator and two representatives. Villages of Meire Grove, Brooten, Belgrade, Paynesville, Freeport, St. Rosa, New Munich, St. Martin, Spring Hill, Greenwald, Lake Henry, Elrosa and Roscoe, cities of Sauk Centre and Melrose, towns of Ashley, Sauk Centre, Melrose, Raymond, Getty, Grove, North Fork, Lake George, Spring Hill, Crow Lake, Crow River, Lake Henry, Zion, Millwood, Oak, St. Martin and Paynesville, one representative. Remainder of twenty-sixth district, one representative.

TWENTY-SEVENTH DISTRICT — All of St. Cloud, Waite Park and St. Cloud township and Benton county, one senator and two representatives. St. Cloud in Stearns county, Waite Park and St. Cloud township, one representative. Benton county and St. Cloud in Sherburne county, one representative.

TWENTY-EIGHTH DISTRICT — Kanabec, Mille Lacs, and Sherburne county except St. Cloud, one senator and two representatives (at large).

TWENTY-NINTH DISTRICT — Wright county, one senator and one representative.

THIRTIETH DISTRICT — City of Robbinsdale, villages of Brooklyn Center, Brooklyn Park, Crystal, Golden Valley, Greenfield, Rockford, Hanover, Rogers, Maple Grove, Dayton, Champlin, and Osseo and townships of Champlin, Dayton, Hassan, and Corcoran all in Hennepin county, one senator and two representatives. City of Robbinsdale and villages of Brooklyn Center and Brooklyn Park, one representative. Villages of Crystal, Golden Valley, Greenfield, Rockford, Hanover, Rogers, Maple Grove, Dayton, Champlin, and Osseo and townships of Champlin, Dayton, Hassan, and Corcoran, one representative.

THIRTY-FIRST DISTRICT — City of Wayzata, villages of New Hope, Plymouth, Medicine Lake, Minnetonka, Deephaven, Woodland, Excelsior, Tonka Bay, Shorewood, Minnetonka Beach, Spring Park, Island Park, Orono, Mound, Saint Bonifacius, Long Lake, Greenwood, Maple Plain, Independence, Loretto, and Medina and townships of Eden Prairie and Minnetrista all in Hennepin county, one senator and two representatives. Villages of New Hope, Plymouth, Medicine Lake, and Minnetonka and township of Eden Prairie, one representative. City of Wayzata, villages of Deephaven, Woodland, Excelsior, Tonka Bay, Shorewood, Minnetonka Beach, Spring Park, Island Park, Orono, Mound, Saint Bonifacius, Long Lake, Greenwood, Maple Plain, Independence, Loretto, and Medina and township of Minnetrista, one representative.

THIRTY-SECOND DISTRICT — Villages of Bloomington and Richfield in Hennepin county and the Fort Snelling reservation, one senator and two representatives. Village of Bloomington, one representative. Village of Richfield and Fort Snelling reservation, one representative.

THIRTY-THIRD DISTRICT — Villages of Edina and Morningside and the cities of St. Louis Park and Hopkins all located in Hennepin county, one senator and two representatives. City of Hopkins and villages of Edina and Morningside, one representative. City of St. Louis Park, one representative.

Digitized by Google Original from UNIVERSITY OF CALIFORNIA

Generated on 2013-02-13 18:40 GMT / http://hdl.handle.net/2027/uc1.b4049245
Creative Commons Zero (CC0) / http://www.hathitrust.org/access_use#cc-zero

THIRTY-FOURTH through FORTY-SECOND DISTRICTS — All in City of Minneapolis. One senator and two representatives each, elected at large within each district. See map for boundaries.

FORTY-THIRD through FORTY-NINTH DISTRICTS — All in Ramsey County. One senator and two representatives. Representatives are divided within each district. See map for boundaries.

FIFTIETH DISTRICT — Washington county, one senator and two representatives (at large).

FIFTY-FIRST DISTRICT — Anoka county, one senator and two representatives (at large).

FIFTY-SECOND DISTRICT — Aitkin and Carlton counties, one senator and two representatives. One representative each county.

FIFTY-THIRD DISTRICT — Crow Wing and Morrison counties, one senator and two representatives. One representative each county.

FIFTY-FOURTH DISTRICT — Wadena and Todd counties, one senator and two representatives. One representative each county.

FIFTY-FIFTH DISTRICT — Otter Tail county, one senator and two representatives (at large).

FIFTY-SIXTH DISTRICT — Clay and Wilkin counties, one senator and two representatives. One representative each county.

FIFTY-SEVENTH DISTRICT — Becker and Hubbard counties, one senator and two representatives. One representative each county.

FIFTY-EIGHTH DISTRICT — Itasca and Cass counties, one senator and two representatives. One representative each county.

FIFTY-NINTH DISTRICT — Seventh and eighth wards of the city of Duluth and all of that part of St. Louis county not described lying south of the township line between Townships 56 and 57 except Township 56, Range 20, and Township 56, Range 21, in the county of St. Louis, one senator and two representatives (at large).

SIXTIETH DISTRICT — Precincts 9 and 17 through 46 of the city of Duluth and all that part of St. Louis county north of the township line between Townships 50 and 51; south of the township line between Townships 56 and 57 and between the range line between Ranges 13 and 14 and the range line between Ranges 15 and 16, one senator and two representatives (at large).

SIXTY-FIRST DISTRICT — Precincts 1 through 8 and 10 through 16 of the city of Duluth and all of that part of St. Louis county east of the range line between Ranges 13 and 14 west; and south of the township line between Townships 56 and 57 north; and the counties of Lake and Cook, one senator and two representatives. Precincts 1 through 8 and 10 through 16 of that city of Duluth, one representative. Counties of Cook and Lake and all that part of St. Louis county east of the range line between Ranges 13 and 14 west and south of the township line between Townships 56 and 57 north, one representative.

SIXTY-SECOND DISTRICT — St. Louis county lying north of the township line between Townships 56 and 57 and east of the range line between Ranges 17 and 18, one senator and two representatives (at large).

SIXTY-THIRD DISTRICT — St. Louis county lying north of the township line between Townships 56 and 57 and west of the range line between Ranges 17 and 18, and also Township 56, Range 20, and Township 56, Range 21, in the county of St. Louis, one senator and two representatives (at large).

SIXTY-FOURTH DISTRICT — Beltrami, Lake of the Woods, and Koochiching counties, one senator and two representatives. Beltrami and Lake of the Woods counties, one representative. Koochiching county, one representative.

SIXTY-FIFTH DISTRICT — Norman, Mahnomen and Clearwater counties, one senator and two representatives. Norman county, one representative. Mahnomen and Clearwater counties, one representative.

SIXTY-SIXTH DISTRICT — Pennington, Red Lake and Polk counties, one senator and two representatives. Pennington and Red Lake counties, one representative. Polk county, one representative.

SIXTY-SEVENTH DISTRICT — Kittson, Roseau and Marshall counties, one senator and three representatives. One representative each county.

Sixty-seven senators and one hundred and thirty-five representatives.

Generated on 2013-02-13 18:40 GMT / http://hdl.handle.net/2027/uc1.b4049245
Creative Commons Zero (CC0) / http://www.hathitrust.org/access_use#cc-zero
Digitized by Google
Original from UNIVERSITY OF CALIFORNIA

# *Chapter* 3 Executive Department

*Contents:*


1. Constitutional Officers
2. Administrative Departments, Boards, Commissions
3. Policy, Advisory, Miscellaneous Boards and Commissions
4. Examining and Licensing Boards
5. Retirement Boards
6. Semi-State Societies
7. Executive Officers since Statehood


## CONSTITUTIONAL OFFICERS

| | |
|---|---|
| Governor | State Auditor |
| Lieutenant Governor | State Treasurer |
| Secretary of State | Attorney General |

The executive department is established by Article V of the Minnesota Constitution. It provides for a six-member executive department consisting of a governor, lieutenant governor, secretary of state, auditor, treasurer and attorney general. These officers are commonly known as the "constitutional officers" to distinguish them from the administrative department heads who are provided for by legislative enactments.

Each of these "constitutional officers" is elected by the people and, therefore, is ultimately responsible to them. However, during the interim between elections, each officer is responsible to the legislature which prescribes his duties and powers (except for those constitutional powers granted the governor) and which possesses the power to impeach him for misconduct in office.

Article V of the Minnesota Constitution does not set up an executive board or council with any substantial power. It does not set up a plural executive of collegiate form in which decisions are made collectively by majority vote. Instead, each "constitutional officer" is left practically independent of the others and on almost the same level of authority.



Digitized by Google
Original from UNIVERSITY OF CALIFORNIA
Generated on 2013-02-13 18:40 GMT / http://hdl.handle.net/2027/uc1.b4049245
Creative Commons Zero (CC0) / http://www.hathitrust.org/access_use#cc-zero



*Elmer L. Andersen*
*Governor*



Digitized by Google
Original from UNIVERSITY OF CALIFORNIA
Generated on 2013-02-13 18:40 GMT / http://hdl.handle.net/2027/uc1.b4049245
Creative Commons Zero (CC0) / http://www.hathitrust.org/access_use#cc-zero

## GOVERNOR

**Elmer L. Andersen** (Republican), born at Chicago in 1909 of Norwegian-Swedish parents. Education: attended public schools at Muskegon, Michigan; graduated from Muskegon Junior College; graduate of School of Business Administration, University of Minnesota, where he served as editor of the "Business Review," president of the senior class of the College of Business Administration, and member of the University debating team. Organizations: member of St. Anthony Park Lutheran Church, St. Paul, board member of Child Welfare League of America, member of Executive Council of Minnesota Historical Society, active Rotarian, and member of many other organizations; served in past as Chairman of St. Paul Community Chest drive (1959), as President of St. Paul Rotary Club, and as District Governor of Rotary; former holder of many offices in Republican Party. Occupations: advertising and sales promotion with the H. B. Fuller Company, manufacturer of industrial and home-use adhesives, 1934-1941, President of company 1941-1960; served in state senate from 1949-1958 (did not seek re-election in 1958); served on Committee on Committees, Rules Committee, and the Steering Committee in both the 1955 and 1957 legislative sessions. Honors: presented the Outstanding Achievement Award of the School of Business Administration, University of Minnesota in 1959. Family: wife Alice, sons Anthony, age 25, and Julian, age 18, daughter Emily, age 14. Resides at 2230 Hoyt Avenue West, St. Paul.

### EXECUTIVE SECRETARY



**Thomas H. Swain:** Graduate of the University of Minnesota in 1942, B.B.A. Served with the Air Force during World War II. Administrative assistant, Minnesota Department of Aeronautics until 1948; athletic ticket manager, University of Minnesota until 1951. Joined the St. Paul Chamber of Commerce in 1951 as manager of the convention bureau. In March, 1956, appointed executive director of the Minnesota Statehood Centennial Commission. From March 1, 1959 to June 5, 1960 served as executive director of the Minnesota Insurance Center. Executive secretary of the Andersen for Governor campaign from June 1960 until November 1960, subsequently named Executive Secretary to the Governor.

### DEPARTMENT OFFICIALS

Address: State Capitol, Room 130

**Governor:** Elmer L. Andersen—Salary $19,000; term expires January 1963 (elective).
**Executive Secretary:** Thomas H. Swain—Salary $10,000 (appointive).
**Administrative Assistant:** Milton L. Knoll, Jr.
**News Secretary:** Thomas Roeser.
**Office Executive:** Marian H. Ryan.
**Executive Aides:** Charles A. Graham; Willard P. Jones, Sr.
**Personal Aide:** Robert Eickstadt.

### *Legal Basis*

Created by Minnesota Constitution, Article V.

### *Qualifications and Term*

According to the Minnesota Constitution, Article V, Section 3, to qualify for the office of Governor a person must have attained the age of 25 years; shall have been a bonafide resident of the state for

Digitized by Google
Original from UNIVERSITY OF CALIFORNIA
Generated on 2013-02-13 18:40 GMT / http://hdl.handle.net/2027/uc1.b4049245
Creative Commons Zero (CC0) / http://www.hathitrust.org/access_use#cc-zero

one year next preceding his election; and shall be a citizen of the United States. The Governor is elected by the people for a term of two years beginning with the first Monday in January of each odd numbered year. Effective with the 1963 term. however, the Governor will serve for four years.

## *Functions and Services*

A. Responsibility for Legislative Program: The Governor has the responsibility of informing the Legislature of the general condition of the state. This is done by means of his inaugural message delivered personally by the Governor to a joint legislative session immediately after he takes his oath of office.

The financial needs of the state government for the next two fiscal years is presented to the Legislature in the Governor's proposed budget, submitted in printed form, within three weeks after the Governor's inauguration. In addition, he submits special messages to the Legislature from time to time on such subjects as he feels warrants particular emphasis and specific attention.

The Governor must review all laws passed by the Legislature. He may approve by signing a bill, or he may veto a bill by returning it to the Legislature stating his objections. A two-thirds vote in each legislative body is required to pass a bill over the Governor's veto.

On extraordinary occasions the Governor may call a special session of the Legislature — to enable the Legislature to complete the unfinished business of the regular session; or to consider emergencies that must be decided between regular sessions.

*The Governor answering questions*



Digitized by Google
Original from UNIVERSITY OF CALIFORNIA
Generated on 2013-02-13 18:40 GMT / http://hdl.handle.net/2027/uc1.b4049245
Creative Commons Zero (CC0) / http://www.hathitrust.org/access_use#cc-zero

B. State Department and Agency Appointments: The Governor appoints the majority of the heads of the state departments and a majority of the members of most boards and commissions. Such appointments are submitted to the Senate for confirmation.

In order to develop his legislative proposals and plans for executive action, the Governor may require written reports of these agency heads. The terms of the heads of state government vary from two to six years.

Pursuant to the legal authorization invested in him the Governor makes the following number of appointments: department heads, 22; boards and commissions, 276.

In the event of a vacancy on the Board of Regents of the University of Minnesota occurring between legislative sessions, the Governor makes an interim appointment.

C. Advisory Committee Appointments: To assist the Governor and department heads in the preparation of programs for legislative and/or executive action, the Governor may establish advisory committees. These committees study state problems and make necessary recommendations. During the 1959-1961 biennium, thirty-nine advisory committees were appointed.

D. Judicial Appointments: The Governor fills vacancies which occur in municipal, district, and supreme court judgeships. These appointments do not require confirmation by the Senate.

E. Pardon, Extradition, and Civil Rights Power: The Governor grants pardons, issues extradition papers, and restores civil rights to felons.

F. Commissioning Notaries Public: The Governor commissions notaries public. Approximately 5,500 commissions are issued during each fiscal year.

G. Commander-in-Chief of Military Forces: The Governor is commander-in-chief of the military forces of Minnesota. He may call out such forces to execute the laws, suppress insurrections, and repel invasion, and for such other emergencies as he may determine.

H. Ex Officio Membership: The Governor is an ex officio member of the State Pardon Board, the Executive Council, the State Board of Investment, and the Land Exchange Commission. He presides over the Legislative Advisory Committee.

Generated on 2013-02-13 18:40 GMT / http://hdl.handle.net/2027/uc1.b4049245
Creative Commons Zero (CC0) / http://www.hathitrust.org/access_use#cc-zero
Digitized by Google
Original from UNIVERSITY OF CALIFORNIA



*Karl F. Rolvaag*
*Lieutenant Governor*

**Karl F. Rolvaag** (Democratic-Farmer-Labor), 1459 Glen Hill Road, St. Paul. Married Florence Boedeker in 1943, two children. Veteran with six years service during World War II, served with Fourth Armored Division in E.T.O., awarded the Purple Heart and the Silver Star.



Digitized by Google
Original from UNIVERSITY OF CALIFORNIA
Generated on 2013-02-13 18:40 GMT / http://hdl.handle.net/2027/uc1.b4049245
Creative Commons Zero (CC0) / http://www.hathitrust.org/access_use#cc-zero

# LIEUTENANT GOVERNOR

## DEPARTMENT OFFICIALS
Address: State Capitol

**Lieutenant Governor:** Karl F. Rolvaag—Salary: $4,800 per year. Term Expires: January 1963 (elective).

### *Legal Basis*

Created by Minnesota Constitution, Article V.

### *Qualifications and Term*

Article V, Section 3 of the Minnesota Constitution prescribes the same qualifications for the Lieutenant Governor as for the Governor — United States citizenship, residence in the state for one year immediately preceding election, and a minimum age of 25 years. The Lieutenant Governor is elected for a two year term but beginning in 1963 his term will be four years.

### *Function and Services*

The Lieutenant Governor is first in line of succession when a vacancy occurs in the office of Governor. The Lieutenant Governor may assume the duties of Governor any time the Governor is absent from the state.

Most recent examples of lieutenant governors who became Governor are Edward J. Thye and C. Elmer Anderson. Thye advanced to the Governorship when then Governor Harold E. Stassen resigned during World War II to join the Navy. Anderson moved to the higher office when then Governor Luther W. Youngdahl resigned to become a federal judge.

When a vacancy occurs in the office of Lieutenant Governor the president pro tempore of the Senate becomes the Lieutenant Governor. This occurred most recently in September 1954 when Donald O. Wright became Lieutenant Governor upon the resignation of Lieutenant Governor Ancher Nelsen.

The Lieutenant Governor is ex officio president of the state senate. In addition to presiding over the Senate during legislative sessions, the Lieutenant Governor is given the duty of assigning legislative bills to the appropriate standing committees of the Senate.

*Lieutenant Governor Rolvaag discusses legislation*



Digitized by Google Original from UNIVERSITY OF CALIFORNIA

Generated on 2013-02-13 18:40 GMT / http://hdl.handle.net/2027/uc1.b4049245
Creative Commons Zero (CC0) / http://www.hathitrust.org/access_use#cc-zero



*Joseph L. Donovan*
*Secretary of State*

**Joseph L. Donovan** (Democratic-Farmer-Labor). Born June 16, 1893, Champion, Michigan. Attended St. Ambrose High School, Ironwood, Michigan. Married Mary Noldin at Hurley, Wisconsin in 1916. Has one daughter, married. Resided in Duluth, Minnesota, 1918-1958. Employed by private industry 25 years in sales promotion; Federal government employment from 1942-1952, serving in supervisory and administrative capacities; industrial analyst for National Production Authority; district manager U.S. Department Field Service; Bureau of Census, supervising business and population enumeration; district manager, Duluth Office Smaller War Plant Corporation; industrial specialist, War Production Board; investigator Priority and Production Service and Salvage Supervisor for War Production Board. Elected 1954, re-elected 1956, 1958, and 1960.



Digitized by Google
Original from UNIVERSITY OF CALIFORNIA
Generated on 2013-02-13 18:40 GMT / http://hdl.handle.net/2027/uc1.b4049245
Creative Commons Zero (CC0) / http://www.hathitrust.org/access_use#cc-zero



## ASSISTANT SECRETARY OF STATE

**Forrest Talbott,** St. Paul, Minnesota, born December 10, 1916, Fairmont, West Virginia. Public schools and college in native state, graduate study University of Minnesota, M.A. degree 1942. High school teacher, West Virginia, Minnesota and Iowa, 1938-1946. Research assistant department of political science University of Minnesota 1946-1947. Instructor in history, Mankato State College 1947-1950. Insurance business, Mankato, 1951-1955. Deputy motor vehicle registrar, Mankato, 1955-1958. Appointed Assistant Secretary of State, February 15, 1958. Married Marian Honeyman, 1940. Two children.



## ASSISTANT MOTOR VEHICLE REGISTRAR

**Wilmur E. Howes,** St. Paul, Minnesota. Born Everett, Washington, February 25, 1908. Attended public schools Faribault and Minneapolis and graduated from Truman, Minnesota high school in 1927. Accepted employment in the Motor Vehicle Division on January 6, 1930, and has worked his way up through the department. Appointed to present position on January 6, 1953. Married Laura Blencoe, Fairmont, Minnesota, in 1932. They have two sons.

## DEPARTMENT OFFICIALS

Address: State Capital, Room 128

**Secretary of State:** Joseph L. Donovan—Salary: $14,500. Term Expires: January 1963 (elective).

**Assistant Secretary of State:** Forrest Talbott—Salary: $9,250.

### ELECTIONS — CORPORATION DIVISION

**Director of Corporation Division:** Edmund A. Olson.
**Election Procedures Advisor:** Edward A. Howe.
**Foreign Corporations Executive:** Arnold E. Anderson.

### MOTOR VEHICLE DIVISION

Address: State Highway Building

**Assistant Motor Vehicle Registrar:** Wilmur E. Howes.
**Director of Motor Vehicle Registration:** Walter E. Larsen.
**Director of Services, Motor Vehicle Division:** Gladys Edminster.
**Director of Fiscal Services:** Matthew Turk.
**Director of Automation:** James Sheehan.

### CHAUFFEUR'S LICENSE DIVISION

Address: State Highway Building

**Director:** Daniel Olen.

Digitized by Google
Original from UNIVERSITY OF CALIFORNIA
Generated on 2013-02-13 18:40 GMT / http://hdl.handle.net/2027/uc1.b4049245
Creative Commons Zero (CC0) / http://www.hathitrust.org/access_use#cc-zero



*The Secretary of State speaking to Capitol visitors.*

### *Legal Basis*

Created by Minnesota Constitution, Article V.

### *Qualifications and Term*

The state constitution (Article VII, Section 7) requires only that the Secretary of State be a citizen of the United States, a resident of the state of Minnesota, and be entitled to vote (be at least 21 years of age). The Secretary of State is elected for a two year term. Starting in 1963, however, his term will be four years.

### *Functions and Services*

One of the first duties of the Secretary of State upon assuming office is to call the House of Representatives to order when the legislature convenes. The Secretary of State is official custodian of legislative records such as the original engrossed and enrolled acts, permanent House and Senate journals, and minute books of legislative committees.

The Secretary of State is keeper of the Great Seal of the State of Minnesota, and certifies records, documents and legislative acts.

Incorporation papers of business, nonprofit, cooperative, bank, insurance and foreign corporations are filed with the secretary of state.

Under the Minnesota Business and Nonprofit Corporation Acts the existence of a corporation does not begin until the Secretary of State has approved the articles of incorporation and issued a certificate of incorporation. During the past five years the number of new corporations organized under these acts has increased by 45 per cent.

The Secretary of State is custodian of the original United States Government Survey notes of Minnesota and the township plats drawn from these notes.



Digitized by Google
Original from UNIVERSITY OF CALIFORNIA
Generated on 2013-02-13 18:40 GMT / http://hdl.handle.net/2027/uc1.b4049245
Creative Commons Zero (CC0) / http://www.hathitrust.org/access_use#cc-zero

The Secretary of State is responsible for many functions in the state election machinery including the filing of candidates for certain elective offices, the collection of filing fees, preparation of forms, printing the state and constitutional amendment ballots, certifying names of candidates to county auditors, and serving as chairman of the state canvassing board.

Other duties of the Secretary of State cover registration of trade marks, issuance of detective licenses, conducting special censuses, and preparation of the Legislative Manual. The 1961 Legislature added the registration of charitable organizations and private trade schools.

The Secretary of State also is registrar of motor vehicles. He issues license plates and collects fees for more than a million and a half vehicles each year. The license plates are issued by deputy registrars located throughout the state, or at the Highway Building for those who prefer to mail or bring their tax registration to the main office.

The Secretary of State must also license new and used auto dealers, chauffeurs and school bus drivers. In 1960, in addition to registering 1,758,619 motor vehicles and executing 584,000 transfers of title, the Secretary of State issued 2,229 auto dealers' licenses and 200,000 chauffeurs' and school bus drivers' licenses.

From the 1,758,619 motor vehicle registrations in 1960 the state collected 41 million dollars.

The volume of registrations in the motor vehicle division has increased over 100 per cent since 1946. The impact of this growth on service of the division has led to a program for mechanizing the processing and procedures of the motor vehicle division. This program was approved by the 1957 Legislature and was installed in 1958.

The Secretary of State is a member of the Executive Council and the Publication Board.

*Secretary of State Donovan making notes at legislative hearing.*



Generated on 2013-02-13 18:40 GMT / http://hdl.handle.net/2027/uc1.b4049245
Creative Commons Zero (CC0) / http://www.hathitrust.org/access_use#cc-zero



*Stafford King*
*State Auditor*

**Stafford King** (Republican), St. Paul. Born, reared, and educated in Minnesota. Veteran of World Wars I and II. State Auditor since 1931.



Digitized by Google
Original from UNIVERSITY OF CALIFORNIA
Generated on 2013-02-13 18:40 GMT / http://hdl.handle.net/2027/uc1.b4049245
Creative Commons Zero (CC0) / http://www.hathitrust.org/access_use#cc-zero

## DEPUTY STATE AUDITOR



**Einar W. Johnson,** St. Paul. Born March 29, 1892, Minneapolis, Minnesota. Attended public schools, both grade and high, in St. Paul. Graduated from Globe Business College, St. Paul. Completed course in accounting and business law at Alexander Hamilton Institute, New York. Engaged in accounting and financial work with various private concerns since 1909. Served with State Relief Agency from June 16, 1936 to July 15, 1939, with Division of Public Welfare from July 16, 1939 to October 15, 1940, and with State Auditor since October 16, 1940. Appointed Deputy State Auditor March 16, 1956. Veteran World War I. Married, no children.

## DEPARTMENT OFFICIALS

Address: State Capitol, Room 123

**State Auditor:** Stafford King—Salary: $14,500. Term Expires: January 1963 (elective).
**Deputy State Auditor:** Einar W. Johnson—Salary: $10,500 (appointive).
**Chief Accountant:** Ray McDonough.
**Disbursement Auditor:** Harry W. Wilson.

### *Legal Basis*

Created by Minnesota Constitution, Article V.

### *Qualifications and Term*

The qualifications for State Auditor are the same as those for Secretary of State — United States citizenship, state residence, and voting age — and are covered by Article VII, Section 7 of the Minnesota Constitution. The State Auditor is elected for a four year term.

### *Functions and Services*

The State Auditor is the State's chief accounting officer and is charged with the administration of the general financial affairs of the State.

He maintains the general books of account of the State, and, with the Commissioner of Administration and the Public Examiner, prescribes the State's uniform accounting system.

He is responsible to the people for the examination, pre-audit and payment of all just bills, claims and demands presented against the State Treasury. No money can be paid out of the Treasury, except upon warrant of the State Auditor.

He is responsible for and maintains encumbrance controls over all appropriated and allotted sums, and provides fund direction for all moneys received into the State Treasury.

Each year he determines the mill rate of real and personal property taxation for State purposes, based on established debt and interest costs, plus legislative appropriations. This rate he certifies to the 87 county auditors for collection.

All original deeds, contracts, leases, claims, demands, bills and vouchers upon which money is to be paid to or received by the State are filed in the Office of the State Auditor.

To him is appropriated biennially moneys out of which he pays the salaries, expenses and retirement annuities of the District Court Judges and the annuities of Supreme Court Justices and Commissioners, including the Attorney General, the Clerk of the Supreme Court and the Governor's aides.

Digitized by Google
Original from UNIVERSITY OF CALIFORNIA
Generated on 2013-02-13 18:40 GMT / http://hdl.handle.net/2027/uc1.b4049245
Creative Commons Zero (CC0) / http://www.hathitrust.org/access_use#cc-zero

His office processes approximately one and one-half million warrants annually.

He reimburses the various counties their share of predator bounties; pays the county sheriffs' costs in the transportation of State prisoners; distributes various State aids, including liquor and cigarette taxes, certain payments in lieu of taxes, calamity relief and damage settlements to various political sub-divisions of the State, and special compensations to certain individuals; and issues, sells and records the State's certificates of indebtedness and general obligation bonds.

He serves as a member of the State's Land Commission, the Gifts Commission, the Executive Council, the Board of Investment, the Historical Society, the Archives Commission, the Highway Bond and Investment Committee, and is ex officio a member of the State Teachers, the State Employees and the Public Employees Retirement Boards.

He makes annual and biennial reports of the State's financial condition to the State Legislature and quarterly reports to the Governor and the public.

*The State Auditor discussing work of the department with members of his staff.*



Generated on 2013-02-13 18:40 GMT / http://hdl.handle.net/2027/uc1.b4049245
Creative Commons Zero (CC0) / http://www.hathitrust.org/access_use#cc-zero
Digitized by Google
Original from UNIVERSITY OF CALIFORNIA

# EXCERPT FROM BIENNIAL REPORT OF STATE AUDITOR OF MINNESOTA

## *Receipts by Source*

Years Ended June 30, 1959 and 1960

| | 1959 | |
|---|---|---|
| | Taxes | $314,322,552.32 |
| | Departmental Earnings | 24,841,981.25 |
| (1) | Use of Prop. or Money | 20,802,620.90 |
| | Borrowing | 80,475,200.00 |
| (2) | Agency Deposits | 156,800,423.79 |
| | Redemption of Invest. | 271,509,056.65 |
| (3) | Other | 5,652,518.38 |
| | Total Receipts—1959 | $874,404,353.29 |

| | 1960 | |
|---|---|---|
| | Taxes | $350,548,042.33 |
| | Departmental Earnings | 29,269,901.95 |
| (1) | Use of Prop. or Money | 22,599,297.55 |
| | Borrowing | 66,600,000.00 |
| (2) | Agency Deposits | 166,678,665.13 |
| | Redpt. or Sale of Invst. | 180,141,830.42 |
| (3) | Other | 5,644,095.59 |
| | Total Receipts—1960 | $821,481,832.97 |




(1) Use of Property or Money includes rentals, royalties, timber, fish, land, buildings, and interest.
(2) Agency Deposits include pension assessments, private trusts, and Federal aid.
(3) Other includes fines escheats, stores for resale, reimbursements and refunds, and the State Agricultural Society.

## *Net Disbursements*

Years Ended June 30, 1959 and 1960

| | 1959 | |
|---|---|---|
| | State Emp. Services | $ 85,443,681.08 |
| (1) | Other Services | 18,702,098.28 |
| | Materials and Supplies | 15,074,201.69 |
| (2) | Fixed Charges | 278,866,883.25 |
| (3) | Acquisition of Property | 139,255,524.17 |
| | State Agri. Society | 675,412.81 |
| | State Centennial Comm. | 286,787.87 |
| | Debt Service | 46,546,081.07 |
| (4) | Stores for Resale | 3,661,849.18 |
| (5) | Non-Expense Items | 287,550,457.08 |
| | Tot. Net Disburse.-1959 | $876,062,976.48 |

| | 1960 | |
|---|---|---|
| | State Emp. Services | $ 89,216,680.66 |
| (1) | Other Services | 17,674,069.30 |
| | Materials and Supplies | 15,895,772.10 |
| (2) | Fixed Charges | 297,063,441.87 |
| (3) | Acquisition of Property | 108,002,963.31 |
| | State Agri. Society | 577,854.95 |
| | State Centennial Comm. | 101,981.62 |
| | Debt Service | 26,315,231.44 |
| (4) | Stores for Resale | 5,505,109.46 |
| (5) | Non-Expense Items | 255,688,830.41 |
| | Total Net Disbursements—1960 | $816,041,935.12 |




(1) Other Services include rentals, maintenance, repairs, travel, and care of persons.
(2) Fixed Charges include pensions, welfare and educational aids.
(3) Acquisition of Property includes road and bridge contracts.
(4) Stores for Resale include Iron Range Resources and Rehabilitation projects and State Prison industries.
(5) Non-Expense Items include investments, return of deposits, and gasoline tax refunds.

**Not Shown —**
Beginning Cash Balances July 1, 1958, $33,594,174.22; July 1, 1959, $31,946,684.78.
Ending Cash Balances, June 30, 1959, $31,946,684.78; June 30, 1960, $37,397,132.28.

Digitized by Google
Original from UNIVERSITY OF CALIFORNIA
Generated on 2013-02-13 18:40 GMT / http://hdl.handle.net/2027/uc1.b4049245
Creative Commons Zero (CC0) / http://www.hathitrust.org/access_use#cc-zero



*Val Bjornson*
*State Treasurer*

**Val Bjornson** (full name: Kristjan Valdimar Bjornson), (Republican). Born Minneota, Lyon County, Minnesota, August 29, 1906. Learned printer's trade in office of Minneota Mascot, later its editor, both before and after graduating from University of Minnesota in 1930. Entered radio and newspaper work in Twin Cities, 1935. Served with U.S. Navy during World War II, 1942-46. Associate Editor St. Paul Pioneer Press and Dispatch, 1947-50, 1955-56. Elected State Treasurer 1950, 1952. Republican nominee for U.S. Senator, 1954; again elected State Treasurer, 1956; re-elected 1958 and 1960. Married; three daughters, two sons; resides at 2914 Forty-sixth Avenue South, Minneapolis.



Digitized by Google
Original from UNIVERSITY OF CALIFORNIA
Generated on 2013-02-13 18:40 GMT / http://hdl.handle.net/2027/uc1.b4049245
Creative Commons Zero (CC0) / http://www.hathitrust.org/access_use#cc-zero

## DEPUTY STATE TREASURER



**Lyle V. Harris,** born June 3, 1906, in Lyon County, Minnesota. Attended grade school at Lynd and completed high school at Marshall. Graduate of Grand Island (Nebraska) Business College and International Accountants Society's course in accounting (at Chicago). Former accountant for Veterans Administration and various private companies. Served as examiner and cashier in Minnesota Department of Taxation, 1934-49. Engaged in farming and farm management in Lyon County, 1950-60. Veteran World War II. Appointed Deputy State Treasurer January 1, 1961. Married, one daughter and one son.

DEPARTMENT OFFICIALS
Address: State Capitol, Room 124

**State Treasurer:** Val Bjornson—Salary: $14,500. Term Expires: January 1963 (elective).
**Deputy State Treasurer:** Lyle V. Harris—Salary: $9,250 (appointive).
**Cashier,** Florence Sallen.

### *Legal Basis*

Created by Minnesota Constitution, Article V.

### *Qualifications and Term*

The qualifications for State Treasurer are the same as those for Secretary of State and State Auditor. The qualifications are prescribed by the general provision for holding public office, Article VII, Section 7 of the Minnesota Constitution, which requires United States citizenship, state residence, and voting age. The State Treasurer is elected for two years. As the other constitutional officers his term will be four years beginning in 1963.

*The State Treasurer at work*



Digitized by Google
Original from UNIVERSITY OF CALIFORNIA
Generated on 2013-02-13 18:40 GMT / http://hdl.handle.net/2027/uc1.b4049245
Creative Commons Zero (CC0) / http://www.hathitrust.org/access_use#cc-zero

*Functions and Services*

The State Treasurer is custodian of the state's cash assets, trust fund investment securities, and other investment securities and collateral securities.

He keeps detailed accounts of receipts and disbursements and is the paymaster for the state of Minnesota.

The Treasurer receives tax collections from various sources and other income items deposited by state departments and institutions. The funds are maintained in more than 500 accounts in various banks in the state.

An average of more than 3,000 warrants are processed and redeemed through the State Treasurer's office each working day.

The State Treasurer's office handled approximately $3,400,000,000 in receipts and disbursements during the 1959-61 biennium.

The bonded indebtedness unit of the State Treasurer's office maintains records of the state's indebtedness, redeems bonds at maturity and pays interest as it falls due on outstanding issues.

The liquor tax stamp division of the Treasurer's office sells liquor tax stamps required by law and distributes receipts to various funds.

The State Treasurer is a member of the Executive Council, the Investment Board, and of the State and Public Employees Retirement Associations.

He also is treasurer ex-officio of the Department of Employment Security, the Soldiers Home, the Minneapolis-St. Paul Sanitary District, the Minneapolis - St. Paul Metropolitan Airports Commission, the highway Patrolmen's Retirement Fund, and the State Police Officers Retirement Fund.

Generated on 2013-02-13 18:40 GMT / http://hdl.handle.net/2027/uc1.b4049245
Creative Commons Zero (CC0) / http://www.hathitrust.org/access_use#cc-zero
Digitized by Google
Original from UNIVERSITY OF CALIFORNIA



*Walter F. Mondale*
*Attorney General*

**Walter F. Mondale** (Democratic-Farmer-Labor), Minneapolis, Minnesota. Born at Ceylon, Minnesota January 5, 1928. Attended Macalester College. Graduate of University of Minnesota with B.A. in political science (cum laude). Received LL.B. degree from University of Minnesota Law School in 1956 and served as member of the Editorial Board of the Minnesota Law Review. Served in Information and Education Division of U. S. Army, 1951-1953. Special Assistant Attorney General for the state for two years. Practiced law in Minneapolis 1956-1960. Appointed Attorney General on May 4, 1960; elected in November 1960. Married to the former Joan Adams of St. Paul; father of two children, Theodore and Eleanor Jane. Resides at 4656 Park Avenue, Minneapolis.



Digitized by Google
Original from UNIVERSITY OF CALIFORNIA
Generated on 2013-02-13 18:40 GMT / http://hdl.handle.net/2027/uc1.b4049245
Creative Commons Zero (CC0) / http://www.hathitrust.org/access_use#cc-zero

### DEPUTY ATTORNEY GENERAL

**Sydney Berde,** St. Paul. Graduated from Central High School, St. Paul. Graduate of University of Minnesota, B.S., M.S. in Agricultural Science and Bio-chemistry, and LL.B. Served on Editorial Board of Minnesota Law Review. Special Assistant Attorney General for state of Minnesota prior to appointment as Deputy Attorney General in 1960. Veteran World War II. Lieutenant U.S.N.R. Married; two children, Joan and Charles.



### DEPUTY ATTORNEY GENERAL

**Rolf O. Slen,** St. Paul. Native of Madison, Minnesota. Graduate of Madison High School, St. Olaf College (B.A., 1948), and Harvard Law School (LL.B., 1952). Practiced law in Minneapolis, 1952-1954. Assistant City Attorney of Minneapolis, 1954-1956. Appointed Special Assistant Attorney General in 1956, Deputy Attorney General in 1960. Veteran World War II. Married, one child.



### DEPUTY ATTORNEY GENERAL

**Frank J. Murray,** 2137 Selby Avenue, St. Paul. Native of Bird Island, Minnesota. Education: Graduate of St. Mary's High School, Bird Island, St. Thomas College, and St. Paul College of Law. Special Assistant Hennepin County Attorney, 1945-1946. Practiced law St. Paul, Minneapolis, and Clara City, Minnesota. Appointed Special Assistant Attorney General, 1957, Assistant Attorney General, 1961, and Deputy Attorney General, 1961.



### CHIEF CLERK

**Roberta R. Schneider,** Shakopee, Minnesota. Education: graduated North Saint Paul High School; secretary, State Teachers College Board, 1947-1952; legal stenographer, Attorney General's Office (Conservation Dept.), 1952-1958, appointed chief clerk, office of Attorney General, 1958. Married.

Digitized by Google
Original from UNIVERSITY OF CALIFORNIA
Generated on 2013-02-13 18:40 GMT / http://hdl.handle.net/2027/uc1.b4049245
Creative Commons Zero (CC0) / http://www.hathitrust.org/access_use#cc-zero

## DEPARTMENT OFFICIALS
Address: State Capitol, Room 102

**Attorney General:** Walter F. Mondale—Salary: $16,000. Term expires: January 1963 (elective).

**Secretary:** Darlene Keran.

**Deputy Attorney General:** Sydney Berde.

**Solicitor General:** Charles E. Houston.

**Assistants:** John F. Casey, Jr., Henry H. Feikema, Linus Hammond, David R. Leslie, Wayne H. Olson, Harley G. Swenson.

**Special Assistants:** Floyd Boline, Galen M. Cadle, Thomas P. Gallagher, Victor J. Michaelson, William M. Mullin.

**Chief Clerk:** Roberta R. Schneider.

### Department of Business Development
State Office Building, Room 213

**Special Assistant:** Fred C. Norton.

### Department of Conservation
State Office Building, Room 350

**Deputy Attorney General:** Frank J. Murray.

**Special Assistants:** P. C. Bettendorf, Robert M. Greising, James T. Hurley, Gordon C. Moosbrugger, Lawrence J. Vaubel.

### Department of Corrections
State Office Building, Third Floor

**Special Assistant:** James R. Bradford.

### Department of Employment Security
369 Cedar Street, St. Paul

**Assistant Attorney General:** Joseph A. Coduti.

### Highway Department
Highway Building

**Deputy Attorney General:** Rolf O. Slen.

**Special Assistants:** George R. Adzick, Leo W. Cavanaugh, Jerome F. Chapman, Paul J. Doerner, Milton G. Dunham, Gerald H. Geheren, Ward P. Gronfield, Donald P. Kane, John A. Labenski, Donald H. Lamm, George P. Marvelis, Michael R. Moriarty, John R. Murphy, Albert H. Newman, Paul H. Nycklemoe, Donald J. Paquette, Joseph Perry, G. Stanley Rischard, Thomas Ryan, Russell A. Sorenson, William J. Young.

### Department of Public Welfare
Centennial Office Building, Fifth Floor

**Assistant Attorney General:** Robert G. Flynn.

### State and Public Employees Retirement Associations
Centennial Building

**Special Assistant Attorney General:** William M. Serbine.

Digitized by Google
Original from UNIVERSITY OF CALIFORNIA
Generated on 2013-02-13 18:40 GMT / http://hdl.handle.net/2027/uc1.b4049245
Creative Commons Zero (CC0) / http://www.hathitrust.org/access_use#cc-zero

**Department of Taxation**
Centennial Building

**Assistant Attorney General:** Perry G. Voldness.

**Special Assistant:** Jack L. Chestnut, Ralph W. Peterson, Jerome J. Sicora, Leslie C. Webster.

## *Legal Basis*

Created by Minnesota Constitution, Article V.

## *Qualifications and Term*

The Constitution, Article VII, Section 7, requires only that the Attorney General be a citizen of the United States, a resident of the State of Minnesota, and be entitled to vote. Article V, Section 5 sets the term of office at two years but effective with the term of office beginning on the first Monday in 1963, the term of office will be four years.

## *Functions and Services*

The Attorney General is the chief legal officer for the state and is the legal advisor to the Governor and all of the constitutional officers. He is the legal advisor for the state legislature and all of its committees. Every board, commission and agency of the state receives its legal advice from the Attorney General. His opinions have the force and effect of law as they apply to tax and education matters. In addition thereto, his opinions are generally sought and followed by the attorneys for the cities, villages, counties, towns and townships of the state. The Attorney General's duties stem from the constitution, statutes, and the common law.

*Attorney General Mondale in staff conference*



Digitized by Google
Original from UNIVERSITY OF CALIFORNIA
Generated on 2013-02-13 18:40 GMT / http://hdl.handle.net/2027/uc1.b4049245
Creative Commons Zero (CC0) / http://www.hathitrust.org/access_use#cc-zero

The Attorney General assists in the legislative processes. He and the members of his staff assist members of the legislature in drafting new legislation or amendments to existing laws. Often the Governor, before signing or vetoing bills, consults with the Attorney General and is provided with his analysis and advice with respect to the effect of a given bill.

The Attorney General prosecutes all actions against persons who claim an interest adverse to the state, as well as claims of the state against the Federal government. The Attorney General may inquire into the affairs of charitable corporations and, if necessary, may take action to terminate their corporate existence where it appears that they are not operating in the public interest.

The Attorney General selects opinions of general interest and submits a compilation of them to the Governor annually. This report deals with cases in which the Attorney General has appeared for the state. The Attorney General's report also contains tables of criminal offenses reported by the county attorneys as well as recommendations for the amendment of laws in the State of Minnesota.

The Attorney General supervises the Minnesota Bureau of Criminal Apprehension, the legal activities of the Highway, Welfare, Conservation, Taxation and Employment Services divisions of state government.

The Attorney General is a member of the State Executive Council, the State Board of Investment and the Board of Pardons, as well as the State Archives Commission, the Land Exchange Commission, the State Publication Board and other boards and commissions.

Generated on 2013-02-13 18:40 GMT / http://hdl.handle.net/2027/uc1.b4049245
Creative Commons Zero (CC0) / http://www.hathitrust.org/access_use#cc-zero
Digitized by Google
Original from UNIVERSITY OF CALIFORNIA

# ADMINISTRATIVE DEPARTMENTS, BOARDS AND COMMISSIONS

In this section of Chapter 3 are gathered the departments, boards, and commissions whose principal functions appear to be administrative, as distinguished from agencies and commissions whose functions are primarily policy forming, advisory, or examining and licensing. Retirement boards are also set forth in a separate section.

During the past one hundred years the legislature has enacted laws which have expanded the role of the state government and increased the duties of the executive branch of government. In order that these duties may be properly executed the legislature has provided for many new administrative departments and agencies within the executive branch. The governing bodies and administrative heads of most of these departments are appointed by the governor and are responsible to him for the proper operation of their agency. An exception to this rule are the Railroad and Warehouse Commissioners who are elected by the people.

**Administration**
**Aeronautics**
**Agriculture**
**Archives**
**Armory Building Commission**
**Business Development**
**Civil Defense**
**Civil Service**
**Commerce**
- **Banking Division**
- **Insurance Division (Fire Marshal)**
- **Securities Division**

**Compensation Insurance Board**
**Conservation**
- **Forestry Division**
- **Game and Fish Division**
- **Lands and Minerals Division**
- **State Parks Division**
- **Waters Division**

**Corrections**
**Criminal Apprehension**
**Education**
**Employment Security**
**Fair Employment Practices Commission**
**Governor's Human Rights Commission**
**Health**
**Highways**
**Historical**
**Iron Range Resources and Rehabilitation**
**Labor and Industry — Industrial Commission**
**Labor Conciliator**
**Liquor Control**
**Livestock Sanitary Board**
**Military Affairs — Adjutant General**
**Parole Board**
**Public Examiner**
**Public Welfare**
**Railroad and Warehouse Commission**
**Soil Conservation Committee**
**Soldiers' Home Board**
**State College Board**
**Surveyor General**
**Taxation**
**Veterans Affairs**
**Veterans Service Building Commission**
**Water Pollution Control Commission**



Digitized by Google
Original from UNIVERSITY OF CALIFORNIA
Generated on 2013-02-13 18:40 GMT / http://hdl.handle.net/2027/uc1.b4049245
Creative Commons Zero (CC0) / http://www.hathitrust.org/access_use#cc-zero

# *Department of Administration*

*Commissioner*



**William E. Stevenson.** Born Minneapolis, July 25, 1915. Educated at Richmond, Indiana public schools and University of Minnesota. Served with Minnesota Military Department as civil engineer at Camp Ripley, Minnesota, 1936-38; Procurement Officer and Adjutant, Dept. Military Affairs 1940-46; Asst. Director of Purchases 1946-51 and 1953-55; Director Procurement and Services, State of Oregon 1951-53. Appointed Assistant Commissioner of Administration effective June 1, 1955. Appointed Commissioner of Administration November 30, 1960.

*Assistant Commissioner*



**Raymond B. Vecellio,** St. Paul. Born Norway, Michigan, April 10, 1913. Graduate Morgan Park High School, Duluth. Attended University of Minnesota. Employed in various divisions of Commission of Administration and Finance 1933-1939, Department of the Public Examiner 1939-1943, Department of Administration, Budget Division, 1943-1952. Appointed Chief Supervising Examiner, Department of the Public Examiner, in 1952. Appointed Deputy Public Examiner by the Governor in February 1955. Appointed Public Examiner by the Governor in October 1955. Married, two sons. Appointed Assistant Commissioner of Administration February 1, 1961.

## DEPARTMENT OFFICIALS

Address: 120 State Capitol, St. Paul

**Commissioner of Administration:** William E. Stevenson—Salary $16,000. Appointed by Governor for two years. Term expires: February 1963.
**Assistant Commissioner of Administration:** Raymond B. Vecellio. Civil Service.
**State Architectural Engineer:** Alfred J. Nelson. Civil Service.
**State Budget Officer:** Florence E. Reber. Civil Service.
**Central Services Director:** George L. Kieffer. Civil Service.
**Director of Procurement:** Alan O. Vessey. Civil Service.
**Public Property Director:** Fred Denfeld. Civil Service.
**Director of Social Security Retirement:** Harry P. Groschel. Civil Service.

## *Legal Basis*

Since the Department of Administration is a staff agency, references to the Commissioner of Administration or the Department of Administration are found in many different sections of the statutes. However, the main detailing of the powers and duties of the Department of Administration are located in Minnesota Statutes 1957, Chapter 16.

Digitized by Google
Original from UNIVERSITY OF CALIFORNIA
Generated on 2013-02-13 18:40 GMT / http://hdl.handle.net/2027/uc1.b4049245
Creative Commons Zero (CC0) / http://www.hathitrust.org/access_use#cc-zero

*Qualifications for Department Head*

No specific qualifications are required by law.

*Organization and Functions*

The Department of Administration compiles the biennial budget; manages the budgetary allotment system; supervises all state budget processes; operates the central procurement system; supervises all physical plant construction; provides a number of central services to operating departments; is responsible for programs of management improvement; maintains the capitol group of buildings; maintains an inventory of all state property and administers social security coverage for all public employees.

The department's functions are executed by the Office of the Commissioner and six operating divisions. In addition to his duties as head of the department, the Commissioner also serves as: Secretary of the Executive Council, Secretary of the Legislative Advisory Committee, Chairman of the Archives Commission, Secretary of the Minnesota Commission on Interstate Cooperation, and is a member of the Equalization Aid Review Committee, and the School Loan Committees.

The Division of Central Services includes Central Stores, duplicating equipment, addressograph, microfilming, central mailing, central tabulating machine service, and the Documents Section.

The Social Security Retirement Division is responsible for administration of existing public employees' social security programs and for the conducting of referendums on the question of social security coverage.

The Budget Division is responsible for compiling the biennial budget under supervision of the Governor-elect. It operates the allotment system and survey organization to achieve efficiency and economy by eliminating duplication.

The Procurement Division handles centralized purchasing of materials and services for state departments and agencies, except the University. It establishes and enforces regulations governing purchasing procedures. It also inspects and tests products purchased.

The State Printer, who is included in this division, supervises printing and advertising, publication of legal notices, and printing of Minnesota Statutes.

The Public Property Division maintains and operates the Capitol group of buildings and grounds. It inspects and appraises and maintains a perpetual inventory of the state's real and personal property. It also handles transfers of equipment between agencies, sells surplus equipment, supervises the rental of land and buildings for state use, rents unused state property, and operates a central switchboard for the capitol group of buildings.

The Division of Architectural Engineering directs and supervises the preparation of plans and specifications for new construction and the alteration and enlargement of all state buildings and regulates power, heating and lighting plants at all state institutions.

Digitized by Google Original from UNIVERSITY OF CALIFORNIA

Generated on 2013-02-13 18:40 GMT / http://hdl.handle.net/2027/uc1.b4049245
Creative Commons Zero (CC0) / http://www.hathitrust.org/access_use#cc-zero

# *Department of Aeronautics*



*Commissioner*

**Dale MacIver.** Veteran, U. S. Navy, W. W. II. Graduate of the University of Minnesota, B.B.A. 1947, L.L.B. 1950. Assistant City Attorney of Duluth 1950-1954. Assistant Attorney General 1955-1956. Appointed Commissioner of Aeronautics February 1956.

## DEPARTMENT OFFICIALS

Address: Administration Building—Holman Field—St. Paul

**Commissioner:** Dale MacIver—Salary $11,000. Term expires: January 1963. Appointed by Governor for four years.

**Deputy Commissioner:** Mirl C. Solberg, Chief Engineer under Civil Service. Appointed as Deputy Commissioner by Commissioner of Aeronautics.

### *Legal Basis*

Article XIX, Minnesota Constitution adopted November 7, 1944; Chapter 360, Minnesota Statutes 1957.

### *Qualifications for Department Head*

The Commissioner is appointed by the Governor with consent of the Senate. He is required to "have knowledge of aeronautics" (Minnesota Statutes 1957, Section 360.014).

### *Organization*

The Department of Aeronautics is headed by the Commissioner. The Chief Engineer is in charge of the engineering section and he is also the Deputy Commissioner.

The Engineering Division advises municipal officials and engineers on site selection, design and development of airports; approves plans and specifications for state aid airport projects and supervises their construction; installs, maintains and operates radio navigation aids, and evaluates flight hazards.

The Safety Division investigates accidents to light aircraft; inspects flight schools, airports and commercial operations before licensing. The Division also prepares safety bulletins, and checks radio navigational aids. It works with local law enforcement agencies and runs flight traffic surveys.

The Administration Division administers department finances and records, collects the registration tax on non-airline aircraft and registers pilots.

All employees other than the Commissioner and Deputy Commissioner are under Civil Service.

### *Purpose and Functions*

The purpose of the Department of Aeronautics is to encourage, foster, and assist in the development of airports and other air navigation facilities.

The Department of Aeronautics regulates and promotes aviation. It helps cities modernize their airports. It inspects and licenses flight schools, airports and commercial operations. The Department represents Minnesota in airline route cases before the Civil Aeronautics Board. A statewide system of radio navigation aids is operated by the Department. It aids local law enforcement officers in prosecuting flying regulation violators and in investigating airplane accidents.

Digitized by Google
Original from UNIVERSITY OF CALIFORNIA
Generated on 2013-02-13 18:40 GMT / http://hdl.handle.net/2027/uc1.b4049245
Creative Commons Zero (CC0) / http://www.hathitrust.org/access_use#cc-zero

# *Department of Agriculture, Dairy and Food*

*Commissioner*



**Duane A. Wilson,** appointed Commissioner of Agriculture, February 1, 1961. Born March 29, 1921 at Pipestone, Minnesota. Graduate of Pipestone High School and College of Agriculture, University of Minnesota (B.S.). Served in Army Air Corps in World War II; awarded the Air Medal and Distinguished Flying Cross. Sibley County Agricultural Agent, 1946-1961. Associate Professor College of Agriculture, University of Minnesota, 1958-1961. Recipient of distinguished service award from National Association of County Agricultural Agents, 1958. Married to the former Aldores Anderson of Cokato; four children, Steven, Scott, Beth, and Richard.

*Deputy Commissioner*



**Mervin Syverson,** St. Paul, Minnesota. Born April 20, 1919 on a livestock and grain farm at Ulen, Minnesota. Graduate of Ulen Public High School. Graduated from the University of Minnesota 1950, with a major in Agronomy and minor in Soils and Plant Pathology. Four year World War II veteran with 1st Army in E.T.O. Employed by the Minnesota Crop Improvement Association June 1950 as a Field Supervisor, serving at Olivia, Minnesota. Became the Educational Director for the Association in 1956 and headquartered at Ada, Minnesota where he worked specifically on Production, Processing, and Marketing of Specialty Grass and Legume Seed Crops. Married to the former Lucille Rada of New England, North Dakota. They have three sons, Dave, Doug, and Mark. Appointed Deputy Commissioner on July 1, 1961.

## DEPARTMENT OFFICIALS

Address: State Office Building, Room 515

**Commissioner:** Duane A. Wilson—Salary $13,500. Term expires: January 1965. Appointed by Governor for four years.

**Deputy Commissioner:** Mervin Syverson. Appointed by Commissioner.

### Division of Administrative Services

State Office Building

**Agricultural Administrative Supervisor:** Waldo C. Johnson. Civil Service.

**Accountant:** Althea Lindholm. Civil Service.

**Chief Auditor, Cooperative Auditing:** Ralph J. Godin. Civil Service.

**Statistician, State-Federal Crop and Livestock Reporting:** Francis J. Graham. Civil Service.

### Division of Agricultural Products Inspection

State Office Building

**Director:** C. H. Holcombe. Civil Service.

Digitized by Google
Original from UNIVERSITY OF CALIFORNIA
Generated on 2013-02-13 18:40 GMT / http://hdl.handle.net/2027/uc1.b4049245
Creative Commons Zero (CC0) / http://www.hathitrust.org/access_use#cc-zero

**Division of Marketing Services**
568 State Office Building
**Director:** Leo P. Brown. Civil Service.

**Division of Plant Industry**
St. Paul Campus, University of Minnesota
**Director:** Dr. Donald M. Coe. Civil Service.

**Division of Egg and Poultry Inspection**
State Office Building
**Director:** Roy D. Carlson. Civil Service.

**Laboratory Services**
State Office Building
**Director, Bacteriological Laboratory:** G. A. Vacha. Civil Service.
**Director, Chemical and Food Laboratory:** Henry J. Hoffmann. Civil Service.
**Director, Feed and Fertilizer Laboratory:** Ragnar E. Bergman. Civil Service.

*Legal Basis*

The Department is organized under the provisions of Minnesota Statutes 1957, Chapter 17, and enforces Chapters 17, 18, 19, 20, 21, 22, 24, 25, 26, 27, 28, 29, 30, 31, 32, 33, 34 and 36.

*Qualifications for Department Head*

Minnesota Statutes 1957, Section 17.04 lays down the qualifications that "the commissioner shall be a practical dairyman" and shall be a qualified voter of the state.

*Organization and Functions*

The Department of Agriculture, Dairy and Food promotes the agricultural industries of this state. The department assists agricultural cooperatives, investigates market conditions and enforces the laws designed to protect the public health and to prevent fraud and deception in the manufacture and distribution of food and other items.

The various laws assigned to the department for enforcement give to the Commissioner his basic regulatory powers. In addition, the legislature has given to the Commissioner the power to enact rules and regulations, definitions, and standards to cope with changing conditions.

There are five major divisions in the Department of Agriculture plus three independent laboratory sections. These are the Divisions of Administrative Services, Agricultural Products Inspection, Marketing Services, Plant Industry, and Egg and Poultry Inspection. The three laboratory sections are the Bacteriological Laboratory, Chemical and Food Laboratory, and Feed and Fertilizer Laboratory.

The Administrative Services Division is charged with the administration of all fiscal matters pertaining to the department, which includes preparation of the budget and presentation of this document to the legislature, preparation of payrolls, processing of all purchases, and the payment of all bills. The division also is in charge of the issu-

Digitized by Google Original from UNIVERSITY OF CALIFORNIA

Generated on 2013-02-13 18:40 GMT / http://hdl.handle.net/2027/uc1.b4049245
Creative Commons Zero (CC0) / http://www.hathitrust.org/access_use#cc-zero

ance of licenses. Cooperative auditing services are rendered to those cooperatives in Minnesota who desire this service, which is rendered to them on a cost basis. Other cooperative services, such as assistance in reorganization, dissolutions when needed, are rendered without charge. Crop and livestock reporting is a joint Federal-State program and involves collection of statistics and distribution of information concerning farm crops.

The Division of Agricultural Products Inspection has general supervision over the production, manufacture, and distribution of all food products. This includes approval of labels, plant inspection and supervision of ingredients used in the manufacture of prepared food products. Enforcement of the Grade A milk program is a part of the duties of this division. The licensing, bonding, and supervision of wholesale produce dealers is also one of the functions of this division.

The Division of Marketing Services assists in the promotion and marketing of the various agricultural commodities which are produced in this state. In addition, terminal and shipping point inspection services are offered to the shippers and receivers of various farm products. This service is rendered only to those who wish it and is paid for by the shippers or receivers of the products in accordance with a fixed rate schedule. This is a Federal-State program which assures to those who desire the service that the inspection certificates issued will be recognized in every state in the Union.

The Division of Plant Industry is charged with the insect and plant disease control programs of our state. Annual surveys are made as to the degree of infestation and adequate remedies for the control of insects and plant diseases are made as the result of such surveys. The division maintains a seed testing laboratory which tests (for type and germination and other qualities) seeds destined for distribution in Minnesota. Minnesota's weed control program is also a function of this division.

The Division of Egg and Poultry Inspection is charged with the enforcement of Minnesota's Egg Law and with the administration of the Quality Egg Program. Poultry programs, which involve both chickens and turkeys, are administered by this division, which programs are in cooperation with the United States Department of Agriculture.

The Bacteriological Laboratory makes such bacteriological tests on food products as may be needed to insure the production of wholesome food. This includes the bacteriological control of the Grade A milk program and of the beverage industry. Supervision of Minnesota's canneries is performed in this division, and this includes bacteriological surveys in the plants and laboratory inspection of the finished product.

The Chemical and Food Laboratory makes chemical tests of food products offered for sale in this state. These tests determine compliance with standards established for various food products and for the detection of economic frauds. This laboratory also tests paints, economic poisons, and antifreezes, which products are regulated by the Department of Agriculture.

The Feed and Fertilizer Laboratory tests all feeds and fertilizers manufactured or sold within this state. These tests determine compliance with standards for these products which may be established either by the State or by label declaration of content by the manufacturer.

All three laboratories are presently engaged in the testing of animal and human food for contamination in trace amounts by insects and chemical additives which have been found to be detrimental to the public health.

Digitized by Google Original from UNIVERSITY OF CALIFORNIA

Generated on 2013-02-13 18:40 GMT / http://hdl.handle.net/2027/uc1.b4049245
Creative Commons Zero (CC0) / http://www.hathitrust.org/access_use#cc-zero

# *Archives Commission*

*State Archivist*

**Robert M. Brown,** St. Paul, Minnesota. Received B.A. degree 1939, M.A. degree 1942, from University of Minnesota. Served in U.S. Navy, 1942-1946. Taught at Rochester, Minnesota Junior College, River Falls, Wisconsin Teachers' College, and Teaching Assistant at University of Minnesota. Appointed State Archivist in November 1950.



## DEPARTMENT OFFICIALS

Address: 117 University Avenue, St. Paul

**Commission Members:** (ex officio).

**Commissioner of Administration:** William E. Stevenson, Chairman.
**State Auditor:** Stafford King.
**Acting Public Examiner:** Robert A. Whitaker.
**Director of the Minnesota State Historical Society:** Russell Fridley.
**Attorney General:** Walter F. Mondale.

**Staff:**

**State Archivist:** Robert M. Brown.
**Assistant Archivist:** Fred R. Thibodeau.
**Document Restoration Section:** Marcella Beaulieu.

### *Legal Basis*

Minnesota Statutes 1957, Sections 138.13-138.23.

### *Qualifications for State Archivist*

No statutory qualifications are prescribed.

### *Organization*

The state archives and records service is operated by a staff of six, all selected by civil service.

### *Purpose and Functions*

The State Archives Commission was established by the 1947 Legislature to formulate a program to bring immediate relief to departments and agencies having excess records, and to take steps to prevent similar accumulations in the future. The Commission authorizes the destruction of records which are of no further use, retains in the state records center for specified periods records which are needed for occasional reference by departments and agencies, and transfer to the state archives records judged to be of permanent value.

The Commission operates a document restoration shop where worn and damaged records are repaired and laminated; it provides a state population census records service through the year 1905 and issues certified copies of the information; and it maintains the collections of official records of government, and advises and assists searchers using the records.

Digitized by Google
Original from UNIVERSITY OF CALIFORNIA
Generated on 2013-02-13 18:40 GMT / http://hdl.handle.net/2027/uc1.b4049245
Creative Commons Zero (CC0) / http://www.hathitrust.org/access_use#cc-zero

## *Armory Building Commission*

### COMMISSION MEMBERS

Address: Room 10, Capitol

**Chairman:** Brig. General Chester J. Moeglein, The Adjutant General.
**Vice Chairman:** Major General Robert P. Miller, 47th Infantry Division Commander.
**Secretary-Treasurer:** Brig. General Edwin R. Bodey, 47th Division Artillery Commander.

### *Functions and Services*

The Minnesota State Armory Building Commission is a public corporation established to acquire, equip and maintain state armories. The Adjutant General, ex officio chairman of the commission, appoints the commission members.

As a public corporation the Commission has the power to acquire property for armory use, exercises the right of eminent domain, to issue bonds for the construction and equipment of new armories, to sue and be sued and to pay the cost of operating, maintaining and improving armories. Title to armory properties which the Commission acquires through the issuance of bonds passes to the state when the bonds are fully amortized.

## *Department of Business Development*



*Commissioner*

**James W. Clark,** North St. Paul. Born Lake Preston, S. D., March 2, 1893. Married, four children. Graduate Pine City High School; B.A. University of Minnesota, 1917; M.A. University of Minnesota, 1936. School Administrator (in Minnesota) 1918-1925. Employed in publishing field 1925-1943. Author of various textbooks dealing with social studies. Appointed Executive Secretary, Minnesota Resources Commission, Sept. 1, 1943. Commissioner, Department of Business Development, July 1, 1947.

### DEPARTMENT OFFICIALS

Address: 129 State Office Building, St. Paul

**Commissioner:** James W. Clark—Salary $12,000. Appointed by Governor for 4 years. Term expires January 1963.
**Deputy Commissioner and Director of Research and Administrative Services:** Lowell W. Marsh. Appointed by Commissioner.
**Director of Business and Industrial Services:** William B. Farrell. Appointed by Commissioner.
**Director of Publicity and Promotion.** John R. Kerr. Appointed by Commissioner.
**Director of Trade Promotion:** Paul A. Dove. Civil Service.
**Director of Dairy Industry:** Peter T. Egan. Civil Service.
**Director of Community Planning:** Guy J. Kelnhofer. Civil Service.

### *Legal Basis*

The Department of Business Development is organized under Chapter 362, Minnesota Statutes 1957, as amended.

### *Qualifications for Department Head*

Minnesota Statutes 1957, Section 362.09 states that the commissioner "shall be chosen with regard to his knowledge, training, experience, and ability in administering the functions of the department."

Digitized by Google
Original from UNIVERSITY OF CALIFORNIA
Generated on 2013-02-13 18:40 GMT / http://hdl.handle.net/2027/uc1.b4049245
Creative Commons Zero (CC0) / http://www.hathitrust.org/access_use#cc-zero

*Organization and Functions*

The Department of Business Development was established to promote the continued economic growth of the state. Emphasis has been on assisting and expanding small business.

The department, headed by a commissioner, operates through six divisions — Research and Administrative Services, Business and Industrial Services, Publicity, Trade Promotion, Dairy Industry, and Community Planning.

The Division of Research and Administrative Services conducts research and issues reports on such general subjects as income and population changes and on such special subjects as investment in the travel trade and the natural market area of a given community. It publishes a directory of Minnesota manufacturers. The division also performs the housekeeping functions of the department (finance, supply, etc.).

Existing and potential Minnesota manufacturers are assisted by the business and industrial services division which advises inventors, locates materials and markets, suggests new products and by-products and works to stimulate community cooperation. The division attempts to sell Minnesota to manufacturing enterprises from outside the state.

The Division of Publicity conducts programs of information and publicity to advertise Minnesota and promote and encourage location of new business in Minnesota as well as expansion of existing business. It also seeks to attract visitors, tourists and residents to the state.

The Trade Promotion Division enforces laws against unfair and discriminatory trade practices and develops better methods of conducting retail trade.

The Dairy Industry Division enforces laws pertaining to ethical practices in the pricing and marketing of selected dairy products within the state.

The Community Planning Division advises and cooperates with community, state and regional planning agencies to encourage growth and improvement on a sound basis and community planning projects under the federal housing act.

## *Department of Civil Defense*

*Director*



**Hubert A. Schon.** Born 1907, Clements, Minn. Elem. school Solway and Bemidji; grad. Hopkins H.S. 1924; B.A. U. of Minn. 1930; three years grad. work U. of M. Comm. C.C.C. Camp at Isabelle, Minn. Asst. Dir. and Dir. of Employment, State Employment Div. W.P.A., 1935-40. U.S. Army 1941-46, U.S. and Pacific theatres. Promoted First Lieut. to Colonel. Asst. Chief of Staff, G-1 section Amphibious Eng.; Dir. of Adm. for Amphibious Eng. Center, Camp Gordon Johnson; Dep. Chief of Staff of Area Base, Manila, P.I. Grad. of: Adj. Gen. School Advanced Course; Field Officer Course Eng. School, Ft. Belvior; Comm. and Gen. Staff College, Ft. Leavenworth; Army Navy Staff College, Wash., D.C., Army Reserve; Com. 5985 Logistical Div., 1947-50. Dir. of Comm. and Gen. Staff Army Reserve School. Comm. 5907th Army Reserve School in Minn. since 1952. Reserve Officer Assn. Married, daughter Patricia; sons Alan and Warren.

Digitized by Google
Original from UNIVERSITY OF CALIFORNIA
Generated on 2013-02-13 18:40 GMT / http://hdl.handle.net/2027/uc1.b4049245
Creative Commons Zero (CC0) / http://www.hathitrust.org/access_use#cc-zero

## DEPARTMENT OFFICIALS

Address: Veterans Service Building, Capitol Approach, St. Paul

**Director:** Hubert A. Schon—Salary $10,000. Appointed by Governor to serve at his will.

**Deputy Director:** Roy V. Aune. Civil Service.

**Assistant Director:** Edward W. Johnson. Civil Service.

**Assistant Director:** (Vacant).

### *Legal Basis*

The Department of Civil Defense is organized and empowered under Minnesota Statutes 1957, Chapter 12.

### *Qualifications for Department Head*

No statutory qualifications are prescribed.

### *Organization and Functions*

The Department of Civil Defense is responsible for the preparation and carrying out of all emergency actions, other than military, to minimize and repair damage resulting from enemy attack or sabotage. The Department's responsibilities also include duties in connection with tornadoes and other disasters.

The Department, headed by a director, includes one deputy and two assistant directors and five mobile support area commanders. District headquarters are in Eveleth, Bemidji, North Mankato, Alexandria and Faribault.

The functions of the Department include fire-fighting, medical and health, rescue, engineering and air raid warning services, communications, defense against radiological, chemical and other special weapons, emergency welfare service, emergency transportation, plant protection and temporary restoration of public utility services.

The Department has prepared a plan for moving essential government services to a temporary Capitol if there is an enemy attack on the Twin Cities area.

The Department has assisted in formation of local civil defense organizations throughout the State.

## *Department of Civil Service*



*Director*

**John W. Jackson,** Director Civil Service. 2114 Juliet Avenue, St. Paul. Born Kennebec, South Dakota. Graduate of Dakota Wesleyan University; M.A. degree Political Science, Iowa University; one year graduate work in public administration at University of Minnesota. Chief Examiner, Minnesota Civil Service Department 1945-1955. Married, two children. Past President St. Paul Methodist Union.

Digitized by Google
Original from UNIVERSITY OF CALIFORNIA
Generated on 2013-02-13 18:40 GMT / http://hdl.handle.net/2027/uc1.b4049245
Creative Commons Zero (CC0) / http://www.hathitrust.org/access_use#cc-zero

## DEPARTMENT OFFICIALS
### Address: 122 State Office Building

**Board Members:** Appointed by Governor, confirmed by Senate, 6 year terms. Raymond D. Black. Term expires February 1, 1965. Francis W. Russell. Term expires February 1, 1963. Mrs. R. D. Harmon. Term expires February 1, 1967.

**Director:** John W. Jackson—Salary $13,500. Appointed by Civil Service Board, confirmed by Senate.

**Department Staff:** Appointed by Director from Civil Service.
Assistant Director: Edwin M. Lane. Supervisor, Classification and Pay: James W. Fritze. Supervisor, Examining and Recruiting: Laurence G. Barry. Supervisor, Salary Research: Dick A. Dobrick. Supervisor, Transactions and Office Management: Vera J. Likins.

### *Legal Basis*

Minnesota Statutes 1957, as amended, Chapter 43.

### *Qualifications for Department Head*

The Director is appointed by the Civil Service Board following nationwide competition by examination, Minnesota Statutes 1957, Section 43.041.

### *Organization*

The Department of Civil Service is organized under a three-member policy-making Board and is administered by the Director. With the exception of the Board members, the entire staff is in the classified service.

### *Purposes and Functions*

**Civil Service Board:**

Adopts rules for the administration of the Civil Service Act; approves the official classification plan and, within the limits set by the Legislature, the salary plan; conducts hearings on protests relative to the administration of the Act and on disciplinary actions against employees in the classified service.

**Department of Civil Service:**

Recruits, examines and certifies for placement the best qualified personnel for state jobs; classifies state positions so that those with like duties and responsibilities are treated alike in all respects; conducts salary studies to determine and support pay rates recommended to the Board; certifies the accuracy of state payrolls; interprets the Civil Service law and rules to department heads and employees; maintains personnel records for all employees; cooperates with other departments in personnel programs involving performance standards and rating, training, retirement planning, and in coordinating the activities of operating departmental personnel to achieve statewide consistency in personnel administration.

## *Department of Commerce*
### *Divisions of Banking, Insurance, Securities*

The Department of Commerce (organized under Section 45.01 of Minnesota Statutes 1957) is under the supervision and control of a commission composed of the Commissioner of Banks, Commissioner of Insurance and Commissioner of Securities. Each commissioner heads a separate independent division. Commissioners are appointed by the Governor for six year terms.

Digitized by Google
Original from UNIVERSITY OF CALIFORNIA
Generated on 2013-02-13 18:40 GMT / http://hdl.handle.net/2027/uc1.b4049245
Creative Commons Zero (CC0) / http://www.hathitrust.org/access_use#cc-zero

The Commission has the general duty of protecting residents of the State against fraudulent or unsound business practices. One of the duties of the Commission is to hold public hearings on, and approve or disapprove, applications for the establishment of state banks, savings, building and loan associations and industrial loan and thrift companies.

## BANKING DIVISION



*Commissioner of Banks*

**Arthur W. Sands,** St. Paul. Born in Marshall County, Minnesota on March 2, 1900. Attended public school at Alvarado, Minnesota, University of Minnesota, extension division classes, and evening classes at the American Institute of Banking. Occupied in the banking business since 1918, serving in the Minnesota Department of Commerce, Banking Division, 1924-35, as Special Deputy Examiner and as Deputy Commissioner of Banks. Presently occupied as President, Western State Bank, St. Paul. Appointed Commissioner of Banks, March 6, 1961. Married, three children.

### DIVISION OFFICIALS

Address: 209 State Office Building

**Commissioner of Banks:** Arthur W. Sands—Salary $12,000. Appointed by the Governor for six years. Term expires: March 1967.

**Assistant Commissioner:** Clarence Lodahl.

**Chief Examiner:** Floyd O. Smith.

**Supervisor: Savings, Building and Loan Associations and Credit Unions:** Clarence H. Knudsen.

**Supervisor: Consumer Credit:** Kenneth B. Bourquin

### *Legal Basis*

Chapter 45, Minnesota Statutes 1957.

### *Qualifications for Division Head*

None specified by constitution or statutes other than the posting of a $50,000 bond.

### *Organization*

For supervision purposes, the division is divided into three basic units as follows:

1. Banks, Trust Companies, Savings Bank and Face Amount Investment Companies.
2. Savings, Building and Loan Associations and Credit Unions.
3. Small Loan Companies, Industrial Loan and Thrift Companies and Automobile Sales Finance Companies.

The Commissioner and Assistant Commissioner have general supervision over the entire division, with the Assistant Commissioner, assisted by a Bank Examiner, having immediate supervision of the

Digitized by Google Original from UNIVERSITY OF CALIFORNIA

Generated on 2013-02-13 18:40 GMT / http://hdl.handle.net/2027/uc1.b4049245
Creative Commons Zero (CC0) / http://www.hathitrust.org/access_use#cc-zero

first basic unit. The other two basic units are each under the immediate supervision of a Bank Examiner. The Commissioner of Banks is appointed by the Governor for a six year term. All other employees are Civil Service appointees.

### *Purpose and Functions*

The Banking Division, created in 1909, is charged with the responsibility of administering laws relating to certain financial and lending institutions. These laws are contained in Minnesota Statutes 1957, Chapters 45 to 59 inclusive and Chapter 266. With the exception of the Automobile Sales Finance Companies, the division is required to examine financial or lending institutions at least annually. Assets are examined to determine that depositors' savings are being properly invested and that applicable statutes are being complied with. In the lending institutions that operate with private capital, the division's main objective is to protect the rights of the borrower. There are over fifteen hundred institutions chartered or licensed by the division, with assets in excess of three billion dollars.

## INSURANCE DIVISION

*Commissioner of Insurance*
*and State Fire Marshal*



**Cyrus E. Magnusson,** Richfield, Minnesota. Graduate of Minneapolis Central High School and University of Minnesota. Instructor of political science and history, and basketball and football coach in Two Harbors School for 25 years. Mayor of City of Two Harbors four terms. President of Minnesota State Coaches Association, 1949. President and member of Board of Trustees, Two Harbors Community Health Center, 1944-51. Minnesota Vice President of American Federation of Teachers, 1948-49. Served as Executive Secretary to Governor Freeman July 1, 1955 to April 15, 1959. Before appointment as Executive Secretary to the Governor, he was an insurance agent and owner of an insurance agency at Two Harbors. Married, four sons. Appointed Commissioner of Insurance April 15, 1959.

### DIVISION OFFICIALS

Address: State Office Building, Room 201

**Commissioner of Insurance:** Cyrus E. Magnusson—Salary: $12,000. Appointed by the Governor for a term of six years. Term expires: February 1, 1965.

**Assistant Commissioner of Insurance:** Joe Haveson. Civil Service.

**Assistant Commissioner of Insurance (Fire Investigation Supervisor):** Eugene L. Weber. Civil Service.

### *Legal Basis*

Sections 45.03, 60.01, 60.02, 60.03, 60.07, Minnesota Statutes 1957, relate to the rights, powers and duties of the Commissioner of Insurance, as well as Sections 60.08 through 72.35.

Section 73.01, Minnesota Statutes 1957, relates to the Commissioner of Insurance being ex officio State Fire Marshal. Sections 73.02 through 75.55 relate to the powers and duties of the State Fire Marshal.

Digitized by Google
Original from UNIVERSITY OF CALIFORNIA
Generated on 2013-02-13 18:40 GMT / http://hdl.handle.net/2027/uc1.b4049245
Creative Commons Zero (CC0) / http://www.hathitrust.org/access_use#cc-zero

*Qualifications for Division Head*

None set up by statute or constitution other than the posting of a $25,000 bond.

*Organization*

Commissioner of Insurance-State Fire Marshal is appointed by the Governor for a six year term, and confirmed by the Senate. All other departmental employees are appointed from Civil Service registers.

*Purpose and Functions*

The Division of Insurance is charged with enforcement of all laws relating to insurance; protecting, informing and assisting policy holders and the public, collecting revenue for the state, furnishing information to other state departments and to insurance departments of other states and federal agencies.

The Commissioner of Insurance issues and revokes company and agents' licenses, examines insurance companies, conducts hearings and issues orders and audits annual statements.

The Commissioner also reviews all insurance rates and policy forms for all classes of general insurance written in the state. No insurance policy may be written until the form of the contract and the rate have been approved.

The Commissioner of Insurance also is state fire marshal. As such he is charged with enforcement of laws relating to fire prevention, arson, storage, sale and safe use of combustibles and explosives, and inspects exits of all public buildings, schools, churches, dry cleaning establishments, motion picture theaters, rest homes and similar buildings.

## SECURITIES DIVISION



*Commissioner*

**J. Allan Topping,** Wayzata, Minnesota. Born at Toronto, Canada on March 12, 1921. Graduate of University of Minnesota (B.B.A.) and St. Paul College of Law (B.S. and LL.B.). Member of Twin Cities Society for Security Analysts and Twin City Bond Club. Elected Mayor of Wayzata, December 1960. Resigned to accept appointment as Commissioner of Securities, June 7, 1961.

DIVISION OFFICIALS

Address: State Office Building, Room 202

**Commissioner of Securities:** J. Allan Topping—Salary $12,000. Appointed by Governor for six years. Term expires February 1, 1963.

**Assistant Commissioner:** Charles L. Hayes. Civil Service.

**Real Estate Director:** Elmer A. Borgschatz. Civil Service.

Digitized by Google
Original from UNIVERSITY OF CALIFORNIA
Generated on 2013-02-13 18:40 GMT / http://hdl.handle.net/2027/uc1.b4049245
Creative Commons Zero (CC0) / http://www.hathitrust.org/access_use#cc-zero

*Legal Basis*

Securities Division, Minnesota Statutes 1957, Chapter 80; Real Estate Section, Chapter 82.

*Qualifications for Division Head*

No qualifications are prescribed either by statute or constitutional provision other than the posting of a $10,000 bond.

*Organization*

The Commissioner of Securities is appointed by the Governor for a six year term. All others are under Civil Service.

*Purpose and Function*

The Securities Division is responsible for the registration of securities, licensing and supervision of dealers, brokers, investment advisers, and agents; investigation and prosecution of sale of unregistered securities and illegal sales practices. A fraud prevention program is pursued to avert swindling and illegal activities in the sale of securities.

The division also is charged with the responsibility of issuing licenses to real estate-business opportunity brokers and salesmen, the administration of the licensing law, and investigation of fraudulent and irregular activities in the real estate field.

## *Compensation Insurance Board*

*Secretary*

**Edward O. Dahl,** 2601 W. 60th Street, Minneapolis. Born June 27, 1902. Graduate Minneapolis grade and high schools. Entered state employment August 20, 1931. Past President and present Executive Secretary of State Employees, Incorporated. Married, two children. Appointed to Board July 1, 1961.



DEPARTMENT OFFICIALS
Address: 107 State Office Building

**Industrial Commissioner:** Terence M. Hynes, Chairman.
**Commissioner of Insurance:** Cyrus E. Magnusson.
**Secretary:** Edward O. Dahl. Salary $8,000. Appointed by Governor. Term expires: January 1965.

*Legal Basis*

The Compensation Insurance Board is created and empowered by Chapter 79, Minnesota Statutes, 1957.

Digitized by Google
Original from UNIVERSITY OF CALIFORNIA
Generated on 2013-02-13 18:40 GMT / http://hdl.handle.net/2027/uc1.b4049245
Creative Commons Zero (CC0) / http://www.hathitrust.org/access_use#cc-zero

*Qualifications for Governor's Appointee*

One member of the board is appointed by the Governor for a five year term. The statutory qualifications (Minnesota Statutes 1957, Section 79.02) state only that the gubernatorial appointee "shall be versed in the subject of workmen's compensation insurance in the making of rates therefore."

*Organization*

The board is composed of the commissioner of insurance, one member of the industrial commission chosen by that commission, and one member appointed by the Governor. The board elects from its members a chairman and a secretary.

*Purpose and Functions*

The Board is primarily concerned with determining the rates to be charged employers, by insurance companies, for assuming the burden of insurance liability imposed upon employers of Minnesota by the Workmen's Compensation Act.

Statistical information is gathered by the Board for this purpose from all insurance companies writing workmen's compensation. Promulgations by the Board are made through the Minnesota Compensating Rating Bureau to insurers. The Board supervises the activities of the Minnesota Compensation Rating Bureau in their application of the ratemaking process.

Formal public hearings are held by the Board prior to annual rate revisions. Upon its own motion or written complaint of an aggrieved, interested party the Board is empowered to review the action of any insurer, agent or bureau subject to the law.

## *Department of Conservation*

### *Divisions of Forestry, Game and Fish, Waters, Lands and Minerals, State Parks*



*Commissioner*

**Clarence Prout,** born 1900, Eveleth. Graduated from Eveleth High School, two years Eveleth Junior College; graduated from Iowa State College in 1923 with B.S. degree in Forestry. Started his 35 year conservation career with the Minnesota Forest Service in 1925; served in various field work until 1944 when he was appointed Deputy Director of the Division of Forestry; appointed Deputy Conservation Commissioner January 4, 1954 and Conservation Commissioner on January 4, 1961. Married, two sons. Home, Minneapolis.

Digitized by Google
Original from UNIVERSITY OF CALIFORNIA
Generated on 2013-02-13 18:40 GMT / http://hdl.handle.net/2027/uc1.b4049245
Creative Commons Zero (CC0) / http://www.hathitrust.org/access_use#cc-zero

## DEPARTMENT OFFICIALS

**Commissioner of Conservation:** Clarence Prout—Salary $13,500. Appointed by Governor for six years. Term expires: March 1967.

**Deputy Commissioner:** (Vacant).

**Bureau of Administrative Services**
304 Centennial Building

**Director:** Howard B. Munson (appointive).

**Bureau of Legal Services**
371-6 Centennial Building

**Deputy Attorney General:** Frank J. Murray (appointive).

**Bureau of Engineering**
368 Centennial Building

**Director:** Robert J. Owens (appointive).

**Bureau of Information**
350 Centennial Building

**Director:** Carl W. Moen (appointive).

**Division of Forestry**
326 Centennial Building

**Director:** E. L. Lawson (appointive).

**Deputy Director:** Earl J. Adams (appointive).

**State Land Management:** Richard L. Knox (Civil Service).

**Cooperative Forestry:** Emil Kukachka (Civil Service).

**Division of Game and Fish**
399 Centennial Building

**Director:** James W. Kimball (appointive).

**Deputy Director:** Gordon B. Wollan (appointive).

**Research & Planning:** John B. Moyle (Civil Service).

**Warden Service:** Francis W. Johnson (Civil Service).

**Game:** David B. Vesall (Civil Service).

**Fisheries:** Hjalmar O. Swenson (Civil Service).

**Division of Lands and Minerals**
345 Centennial Building

**Director:** Ray D. Nolan (appointive).

**State Land Administrator:** R. D. Hultengren (Civil Service).

**Chief Mining Engineer:** Roy C. Pascoe (Civil Service).

**Division of State Parks**
353 Centennial Building

**Director:** U. W. Hella (appointive).

**Deputy Director:** John H. Martin (appointive).

**Northern District Supervisor:** Ralph Welte (Civil Service).

**Southern District Supervisor:** Norman Reitan (Civil Service).

**Division of Waters**
355 Centennial Building

**Director:** Sidney A. Frellsen (appointive).

**Deputy Director:** Kenneth W. Pederson (appointive).

### *Legal Basis*

The Department of Conservation is established and its general powers granted under Chapter 84, Minnesota Statutes 1957.

### *Qualifications for Department and Division Heads*

The Commissioner of Conservation, according to Minnesota Statutes 1957, Section 84.025, "shall be chosen with regard to his knowledge, training, experience, and ability in administration of conservation work." The division directors are to be appointed by the commissioner with regard to their "knowledge, training, experience, and ability in administering the work of their respective divisions," Minnesota Statutes 1957, Section 84.081.

### *Organization and Functions*

The Conservation Department has the important task of conserving and promoting the wise use and management of the state's natural resources—its lands, minerals, waters, forests, wildlife, and the operation of state parks.

The department, headed by a commissioner, has five major operating divisions: forestry, game and fish, lands and minerals, state parks, and waters. Each division is headed by a director appointed by the Commissioner of Conservation.

Attached to the Commissioner's office are four bureaus which serve the entire department.

The Bureau of Administrative Services, created in 1954, is a staff bureau of the Commissioner's office. It provides administrative serv-

Digitized by Google Original from UNIVERSITY OF CALIFORNIA

Generated on 2013-02-13 18:40 GMT / http://hdl.handle.net/2027/uc1.b4049245
Creative Commons Zero (CC0) / http://www.hathitrust.org/access_use#cc-zero

ices to the operating divisions and is responsible for the development of good business management practices throughout the department. The bureau is organized into three sections; namely, Finance, which is responsible for the operation of the department accounting system and budget control; Personnel, which is responsible for the preparation of all payrolls, personnel records and personnel transactions and policies; and Plant and Equipment, which is responsible for maintaining a system of inspection and operating costs of all motorized equipment in the department, game and fish license sales and accounting, department office supplies, and mail and messenger service systems.

The personnel of the bureau of legal affairs are assigned by the Attorney General to the Department of Conservation. All legal matters are centered in this bureau which represents the Commissioner in all legal actions and acts as a legal advisor to the Department.

The Bureau of Engineering was established on November 5, 1958. It is charged with the responsibility and sufficiency for property and project surveys, design and construction supervision relating to dams, bridges, roads, buildings, fish rearing ponds, sanitation, electrical, heating and water supply facilities, channel improvements, wildlife refuge areas and other projects that may be sponsored by the various divisions of the department.

The bureau of information edits the Conservation Volunteer, the official publication of the Department (circulation 36,000). It prepares news releases and other informational material and coordinates the educational activities of the Department.

## FORESTRY DIVISION

*Director*



**Edward L. Lawson,** born Grove City, Minnesota, Oct. 3, 1897. Graduated from Grove City High School, and from University of Minnesota School of Forestry in 1927 with B.S. degree in forestry. Veteran, U.S. Army, World War I; Captain, Air Force, World War II. Served with Minnesota Forest Service since 1927. From 1934 to 1937 in charge of forest survey of Minnesota, Wisconsin and Michigan for U.S. Forest Service. In 1946, in charge of forest management. Appointed Deputy Director in 1951 and Director of Forestry in 1954. Married, one daughter. Home in Minneapolis.

*Functions*

The Division of Forestry is responsible for fire prevention and protection for more than 17 million acres of public and private forest land.

It also manages 4,100,000 acres of state-owned forest land. The division administers sales of state-owned timber, operates three state nurseries, and conducts a tree planting program on state-owned lands.

The Division furnishes technical assistance to owners of forest properties under 1,000 acres, maintains public camp grounds in state forests, and is responsible for the control of sale and transportation of Christmas trees.

The Division cooperates with the State Department of Education and other agencies in programs of conservation education and with the Youth Conservation Division of the Department of Corrections in the operation of forestry camps at which persons committed to the Youth Conservation Division work on forestry projects.

Digitized by Google Original from UNIVERSITY OF CALIFORNIA

Generated on 2013-02-13 18:40 GMT / http://hdl.handle.net/2027/uc1.b4049245
Creative Commons Zero (CC0) / http://www.hathitrust.org/access_use#cc-zero

## GAME AND FISH DIVISION



*Director*

**James W. Kimball.** Born Jan. 2, 1912, farm in Ramsey County. Graduated University of Minnesota, Wildlife Management and Forestry. Five years with U.S. Forest Service in Minnesota, Michigan, Wisconsin and California; 11 years with State Conservation Departments of Nebraska, Minnesota and South Dakota; five years with the U.S. Fish and Wildlife Service. Appointed to present position July 1, 1955. Married, two sons. Address, Rt. 3, Box 45, Excelsior, Minnesota.

*Functions*

Major responsibilities of the Division of Game and Fish include the protection and management of the state's wildlife resources. Goal of the division's efforts is to provide satisfactory out-of-doors recreation for all Minnesotans and their guests. Functions entail enforcement of game and fish laws; management of fish and wildlife populations to assure sustained yields; and, research to uncover new knowledge about these resources.

The Section of Warden Service is the uniformed enforcement arm of the division responsible for the detection and apprehension of violators; cooperates with civic groups, schools and sportsmen groups on conservation matters; and conducts a state-wide youth firearms safety training program.

The Section of Game manages game and furbearer populations through a program of land acquisition and development for public hunting grounds and wildlife management areas.

The Section of Fisheries carries out lake and stream improvement programs, maintains hatchery facilities for restocking purposes, controls rough fish, and acquires public access sites.

The Section of Research and Planning conducts basic and applied research, conducts surveys for use by management and provides technical and biological services.

## LANDS AND MINERALS DIVISION



*Director*

**Ray D. Nolan.** Entered the Division as Mining Engineer in 1933; appointed Chief Engineer 1935; Director 1937. U.S. Army, World War I; WPB Emergency Coordinator of Mines, World War II. Married Violet Baker of Virginia, Minnesota; one son, Terry. Member American Institute of Mining and Metallurgical Engineers.

Digitized by Google
Original from UNIVERSITY OF CALIFORNIA
Generated on 2013-02-13 18:40 GMT / http://hdl.handle.net/2027/uc1.b4049245
Creative Commons Zero (CC0) / http://www.hathitrust.org/access_use#cc-zero

*Functions*

The Division of Lands and Minerals is responsible for leasing and supervision of mines on state-owned lands and for management and sale of all such lands outside of state forests.

It has administrative authority over about 2½ million acres of mineral, agricultural, non-agricultural and lake shore lands. It acts as agent for the public schools, the University of Minnesota and other educational and state institutions in selling or leasing state-owned lands or minerals. It also acts as agent for the counties in leasing iron ore and other minerals located in tax forfeited lands. The Division conducts research on low grade ore and promotes the exploration and development of minerals in areas where iron ore and other minerals may exist.

## STATE PARKS DIVISION



*Director*

**U. W. Hella,** Director Division of State Parks was born in Cloquet, Minnesota, April 8, 1908. Graduated from the University of Minnesota with a B.C.E. degree in 1931. Registered professional civil and highway engineer. Served with the National Park Service, Minnesota Highway Department. From 1937 to 1942 was with the Division of State Parks as Northern District Supervisor. Was appointed Director of State Parks, April 17, 1953.

*Functions*

The Division of Parks administers 32 state parks, six memorial parks, five recreational reserves, nine monument areas and sixteen wayside areas with a total area of 106,000 acres.

## DIVISION OF WATERS



*Director*

**Sidney A. Frellsen.** Born in Waterloo, Black Hawk County, Iowa, May 23, 1898. Graduated from the University of Minnesota, School of Mines, 1919. Served in the U.S. Naval Reserve Force, World War I. Entered Department of Conservation, Division of Waters, March, 1936. Designing engineer 1936-41, Hydrologist, 1941-48, Deputy Director, July, 1948 to December, 1948; Director, December, 1948 to date. Married, three children.

Digitized by Google
Original from UNIVERSITY OF CALIFORNIA
Generated on 2013-02-13 18:40 GMT / http://hdl.handle.net/2027/uc1.b4049245
Creative Commons Zero (CC0) / http://www.hathitrust.org/access_use#cc-zero

*Functions*

The Division of Waters controls the use and allocation of surface and underground waters and issues permits for appropriation of water and for work in the beds of public lakes and streams.

The Division collects basic data concerning the waters of the state, such as the stage and volume of flow of the principal rivers and stages of the principal lakes.

Drillers of water wells must file well logs and test data with the Division.

The Division makes engineering reports for the State Water Resources Board in proceedings for the establishment of watershed districts.

The Division represents the state in matters affecting public waters, and reports to county boards and district courts on public drainage projects. It makes the necessary field investigations in matters concerned with the use and diversion of waters.

## *Department of Corrections*

*Commissioner*



**Will C. Turnbladh,** Stillwater. Born at Duluth, Minnesota on January 9, 1911. Attended Duluth public schools. Graduated from the University of Southern California at Los Angeles with an M.S. degree in social work as well as an LL.B. degree. Occupied as Probation Officer, Personnel Director, Chief of the Juvenile Division (Probation Department), and Probation Director for the County of Los Angeles, 1936-45. Director of the eleven state Western region of the National Probation and Parole Association, 1945-46; Assistant Executive Director of NPPA, 1946-48, Executive Director, NPPA, 1948-59. Appointed Commissioner of Corrections August 1, 1959. Married, two children.

*Deputy Commissioner*



**A. Whittier Day,** Richfield. Born at Farmington, Minnesota on April 14, 1904. Graduate of Farmington public schools and the University of Minnesota (B.S. in social work). Occupied as Supervisor of Minneapolis Children's Protective Society, 1932-42; Executive Secretary of Big Brothers, Incorporated (Minneapolis), 1942-47; Chairman-Director, Minnesota Youth Conservation Commission, 1947-59. Appointed Deputy Commissioner, Department of Corrections in 1959. Married, four children.

Digitized by Google
Original from UNIVERSITY OF CALIFORNIA
Generated on 2013-02-13 18:40 GMT / http://hdl.handle.net/2027/uc1.b4049245
Creative Commons Zero (CC0) / http://www.hathitrust.org/access_use#cc-zero



*Deputy Commissioner*

**Howard J. Costello,** Stillwater. Born and raised in Minnesota. Attended Murray High School, St. Paul. Graduate of University of Minnesota, B.A. Occupied as State Parole and Probation Agent (State Board of Probation and Parole), 1949-52. Granted leave of absence, 1952-54, to secure Master's Degree in Social Welfare from University of California on a scholarship from the Hill Family Foundation. Returned to State Board of Probation and Parole as Supervisor, a position he held until 1957. Named Associate Warden in charge of Training and Treatment, Stillwater State Prison, 1957; Associate Warden in charge of Custody, 1960. Married, two sons. Appointed Deputy Commissioner, Department of Corrections, June 1961.

## DEPARTMENT OFFICIALS

Address: 310 State Office Building, St. Paul

**Commissioner of Corrections:** Will C. Turnbladh — Salary $16,000. Appointed by Governor for six year term. Term expires: February 1, 1965.

**Deputy Commissioner, Division of Youth Conservation:** A. Whittier Day. Appointed by Commissioner to serve at his pleasure.

(The Youth Conservation Conmmission is composed of five members: the Chairman, who is the Deputy Commissioner of Corrections, Division of Youth Conservation; and four members who are appointed by the Governor for six year terms. One commissioner must be a woman, one a Judge of Probate Court, Juvenile Division. Members of the Commission are: Walter Eldot, Duluth, term expires July 1962; Honorable Paul Kimball, Judge of Probate Court, Juvenile Division, Austin, term expires July 1967; Mrs. M. W. Knoblauch, St. Paul, term expires January 1964; Honorable Marcus A. Reed, Judge of Probate Court, Juvenile Division, Bemidji, term expires July 1967).

**Deputy Commissioner, Division of Adult Corrections:** Howard J. Costello. Appointed by Commissioner to serve at his pleasure.

(The Adult Corrections Commission is composed of five members: the Chairman, who is Deputy Commissioner of Corrections, Division of Adult Corrections; and four members who are appointed by the Governor for six year terms. No more than two of the Governor's appointees can belong to the same political party. Members of the Adult Corrections Commission are: Howard J. Costello, Chairman; Rev. Paul H. Engstrom, St. Paul, term expires January 1965; Arthur B. Johnson, Minneapolis, term expires January 1968; Judge John T. McDonough, Stillwater, term expires January 1963; Howard W. Rundquist, Willmar, term expires January 1963.

**Director, Division of Administrative Services:** James H. Alexander. Civil Service.

### *Legal Basis*

The Department of Corrections was created in 1959 by the enactment of Chapter 263 of Laws 1959.

### *Qualifications for Commissioner*

The Commissioner of Corrections is to be selected without regard to political affiliation and must have wide and successful administrative experience in correctional programs embodying rehabilitative concepts (Laws 1959, Chapter 263, Section 1).

### *Organization*

The new department brings together in a single department those functions and services formerly performed by the Youth Conservation Commission, the State Board of Parole and Probation, and the Department of Welfare relating to the state prison, the state reformatory for men, the state reformatory for women, and the inspection of prisons, jails, and lockups.

Digitized by Google
Original from UNIVERSITY OF CALIFORNIA
Generated on 2013-02-13 18:40 GMT / http://hdl.handle.net/2027/uc1.b4049245
Creative Commons Zero (CC0) / http://www.hathitrust.org/access_use#cc-zero

The department is divided into a Division of Youth Conservation and supervised and controlled by a deputy commissioner of corrections, and a Division of Adult Corrections under the control and supervision of a deputy commissioner of corrections, which division also administers the state prison at Stillwater, the state reformatory for men at St. Cloud, and the state reformatory for women at Shakopee.

The parole and probation agents formerly appointed and employed by the State Board of Parole and Probation and the Youth Conservation Commission are now appointed and employed by the Commissioner of Corrections and are in the classified service.

Except for the Chairman of the Adult Corrections Commission and the Youth Conservation Commission, the other members of those bodies are appointed by the Governor for 6 year terms. Their compensation is paid by law at $25 per day for each day spent in their official duties, and in addition thereto they receive reimbursement for their expenses.

The Commissioner of Corrections provides the two commissions with the personnel, supplies, equipment, and administrative services necessary and incident to their function.

Laws 1959, Chapter 263 also provides that the Commissioner of Corrections or his designee serve as Secretary to the State Board of Pardons.

A Division of Administrative Services provides central control and services covering the functions of personnel, accounting, budgeting and research, statistics, and administrative analysis. These functions apply to the institutions and camps as well as the central office operations. This division is headed by a Director of Administrative Services, which position is in the classified service.

### *Purpose and Functions*

Through the Division of Adult Corrections and the Division of Youth Conservation the department administers the adult correctional institutions, the institutions and camps for youthful offenders, and conducts a corrections program geared to effect the rehabilitation of both adult and youthful offenders, the prevention of crime and delinquency, and the conservation of youth through their training and treatment.

The Division of Adult Corrections administers a program for the custody, treatment and training of offenders committed by the courts to the state prison at Stillwater, the state reformatory for men at St. Cloud, and the state reformatory for women at Shakopee. The state prison and reformatory for men are walled institutions for maximum security. The reformatory for women is a minimum security, cottage style institution. The reformatory for men emphasizes vocational training which is available in a wide variety of shops. An extensive industry program is carried on at the prison, of which twine-rope and farm machinery are the principle items manufactured. It is the responsibility of the correctional institutions to provide custodial control of offenders committed to them, and to provide the training and treatment necessary to enable them to adjust more readily to community standards of behavior upon release.

The Division of Youth Conservation performs those administrative and custodial functions formerly performed by the Youth Conservation Commission relating to the control and management of the state training school for boys at Red Wing, the state training school for girls at Sauk Centre, the several youth conservation camps located at Rochester, St. Croix Forest, Willow River and Lake Thistledew, and the Reception Centers at St. Cloud, Sauk Centre, and Red Wing.

Digitized by Google Original from UNIVERSITY OF CALIFORNIA

Generated on 2013-02-13 18:40 GMT / http://hdl.handle.net/2027/uc1.b4049245
Creative Commons Zero (CC0) / http://www.hathitrust.org/access_use#cc-zero

Within the Department of Corrections for administrative purposes are the two releasing authorities. They are:

I. The State Board of Parole and Probation is renamed Adult Corrections Commission, but continues to exercise all the powers and duties vested in and imposed upon it as formerly constituted. The commission is composed of the deputy commissioner of corrections, Division of Adult Corrections, as chairman, and four other members appointed by the Governor, with the advice and consent of the Senate. The commission was increased from 3 to 5 members by Chapter 623, Laws 1961. The commission performs the following functions. (1) It serves as the releasing authority for the three adult correctional institutions — the Stillwater prison, St. Cloud reformatory for men, and the Shakopee reformatory for women. It holds monthly meetings at each of these institutions for the purpose of seeing and hearing candidates for parole. (2) The agents serving the commission conduct presentence investigations for the district court and make recommendations to the court as to the suitability of the convicted defendant, as candidate for probation. They also provide supervision to those persons referred to the commissioner of corrections for probationary supervision. (3) It operates a parole program for adult offenders who have been conditionally released from the prison or reformatories. (4) It administers the Interstate Compact for the supervision of probationers and parolees.

II. The Youth Conservation Commission continues to exercise all the powers and duties vested in and imposed upon it as formerly constituted, relating to the custody and control of those persons committed thereto. The commission is composed of the deputy commissioner of corrections, Division of Youth Conservation, as chairman, and four other persons appointed by the Governor with the consent of the Senate (C. 624, Laws 1961). The aims of the commission are to prevent delinquency in crime among young people. All persons under 21 years of age at the time of their arrest who have been found guilty of a felony or a gross misdemeanor must be committed to the Youth Conservation Commission for the maximum sentence provided by law. Children adjudicated delinquent by a Juvenile Court may be committed to the probationary care of the Youth Conservation Commission.

## *Bureau of Criminal Apprehension*



*Superintendent*

**Roy T. Noonan,** 6313 Pillsbury Avenue, Richfield, Minnesota. Appointed Superintendent of Bureau of Criminal Apprehension effective April 11, 1955. Born in 1900 at Madelia, Minnesota. Attended St. Thomas College in St. Paul. Graduate of University of Michigan, LL.B. 1923. Participated in many famous investigations during his 26½ years service with the F.B.I. Married, four daughters.

Digitized by Google
Original from UNIVERSITY OF CALIFORNIA
Generated on 2013-02-13 18:40 GMT / http://hdl.handle.net/2027/uc1.b4049245
Creative Commons Zero (CC0) / http://www.hathitrust.org/access_use#cc-zero

## DEPARTMENT OFFICIALS

Address: 500 Shubert Bldg., St. Paul

**Superintendent:** Roy T. Noonan — Salary $10,000. Term expires: April 1963. Appointed by Governor for two years.

**Assistant Superintendent:** E. T. Mattson. Civil Servic.

**Identification Division:** John Douthit. Civil Service

**Statistical Division:** Evelyn Neuman. Civil Service.

**Laboratory Director:** George Roche. Civil Serivce.

*Legal Basis:*

The Bureau of Criminal Apprehension is created and empowered under Chapter 626, Minnesota Statutes 1957, particularly Sections 626.311 to 626.553.

*Qualifications for Superintendent:*

No statutory or constitutional qualifications are prescribed.

*Organization and Functions:*

The Bureau of Criminal Apprehension was created by the 1927 Legislature to help local law enforcement authorities in crime detection and control.

Heading the Crime Bureau is a superintendent, who is appointed by the Governor for two years and serves under the direction of the Attorney General.

The Bureau assists local officials upon request, by making criminal investigations of major crimes, supplying information from the Bureau's central files and providing laboratory facilities.

In the Bureau's laboratory latest developments in scientific crime detection are applied in the fields of chemistry, microscopy, firearms identification, photography and document examination. The Bureau's statistical division processes data on crimes, arrests, prison statistics and information from various sources and the information is dispatched periodically to sheriffs and chiefs of police.

The Bureau puts police agencies on the alert for persons sought in connection with crimes committed in Minnesota through a "Wanted" bulletin mailed regularly to law enforcement authorities throughout the United States, Mexico and Canada.

From time to time the Bureau conducts special police schools.

The Bureau maintains district offices at Willmar, Rochester, Brainerd, Thief River Falls and Duluth with main offices in St. Paul.

## *Department of Education — State Board of Education*



*Commissioner*

**Dean M. Schweickhard.** Born Aug. 5, 1892, at Mankato, Minnesota. Graduate of Mankato Teachers College; B.A., University of Wisconsin; M.A. University of Minnesota; Ed.D., Hamline University. Appointed Commissioner August 1, 1943.

Digitized by Google
Original from UNIVERSITY OF CALIFORNIA
Generated on 2013-02-13 18:40 GMT / http://hdl.handle.net/2027/uc1.b4049245
Creative Commons Zero (CC0) / http://www.hathitrust.org/access_use#cc-zero



*Assistant Commissioner*

**Theodore J. Berning,** Minneapolis. Born August 31, 1897, at Renville, Minnesota. Graduate of St. Cloud State Teachers College; University of Minnesota, B.S. 1927, M.A. 1932. Entered Department of Education as statistician in 1929; later Director of Graded Elementary and Secondary Schools; Assistant Commissioner July, 1942.



*Assistant Commissioner*

**Farley D. Bright,** St. Paul. Born October 6, 1914, Walker, Minnesota. Graduate of State Teachers College, Bemidji, B.E. 1936; University of Minnesota, M.A., 1941. Entered Department of Education as Assistant Commissioner November 1, 1957.



*Assistant Commissioner*

**August W. Gehrke,** St. Paul. Born October 28, 1918, Fairhaven, Minnesota. Graduate of St. Cloud Teachers College, B.A. 1942; University of Minnesota, M.A. 1956. Entered Department of Education in 1947 as Rehabilitation Counselor; Assistant Commissioner September 16, 1957.

## DEPARTMENT OFFICIALS

Address: 400 Centennial Office Building, St. Paul

**Members, State Board of Education:** (appointed by Governor).

| | Term Expires: |
|---|---|
| L. Lyman Huntley, Grand Rapids | January 1962 |
| W. O. Lundberg, Austin | January 1963 |
| Mrs. Enok Mortensen, Tyler | January 1964 |
| Brynolf Peterson, Aitkin | January 1965 |
| Frank Petrich, 610 9th Ave. S., South St. Paul | January 1966 |
| Mrs. Clarence L. Anderson, 6100 5th Ave. S., Minneapolis | January 1967 |
| Daniel C. Gearhart, Fergus Falls | January 1968 |

DEPARTMENT STAFF: (all room location numbers are in the Centennial Office Building unless otherwise indicated).

Digitized by Google
Original from UNIVERSITY OF CALIFORNIA
Generated on 2013-02-13 18:40 GMT / http://hdl.handle.net/2027/uc1.b4049245
Creative Commons Zero (CC0) / http://www.hathitrust.org/access_use#cc-zero

**Administration**

**Commissioner:** Dean M. Schweickhard, Room 401 — Salary $16,000. Term expires: August 1961. Appointed by State Board of Education.*

**Secretary:** Sylvia Falkman.

**Assistant Commissioner, Division of Business and Legal Services:** Theodore J. Berning, Room 402.

**Assistant Commissioner, Division of Instruction:** Farley D. Bright, Room 499.

**Assistant Commissioner, Division of Vocational Rehabilitation and Special Education:** August W. Gehrke, Room 447.

**Division of Business and Legal Services**

**Assistant Commissioner:** Theodore J. Berning, Room 402.

**Administrative Services Supervisor:** Raymond L. Hultman, Room 403.

**Division of Instruction**

**Assistant Commissioner:** Farley D. Bright, Room 499.

**Adult Education:** Elmer A. Mueller, Director, Room 490. Civil Defense Education, Coordinator, M. Eldon Schultz, Room 490.

**Audio-Visual Education:** A. E. Luce, Supervisor, Room 429.

**Elementary and Secondary Schools:** T. C. Engum, Director, Room 498.

**Four-Year Secondary Schools:** Donald L. Clauson, Room 496.

**Graded, Elementary and Indian Education:** Roy H. Larson, Room 496.

**Junior-Senior Secondary Schools:** Elmer M. Weltzin, Room 497.

**Six-Year Secondary Schools:** P. J. Broen, Room 497.

**Ungraded Elementary Schools:** Eugene R. Meyer, Room 490.

**Junior Colleges:** Elmer M. Weltzin, Room 497.

**Libraries:** Hannis Smith, Director, 117 University Avenue, St. Paul.

**School Libraries:** Ruth Ersted, Supervisor, Room 490.

**Extension Libraries:** Emily Mayne, Supervisor, 117 University Avenue, St. Paul.

**Physical and Health Education, Recreation, and Safety:** Carl E. Knutson, Supervisor, Room 490.

**School Reorganization Consultants:** Willard Hanson and B. N. Hendrickson, Room 490.

**Teacher Personnel:** F. E. Heinemann. Director, Room 456.

**Vocational Education:** S. K. Wick, Director, Room 474.

**Agricultural Education:** George A. Cochran, Room 490.

**Distributive and Business Education:** Howard C. Rosenwinkle, Supervisor, Room 490.

**Guidance:** Reynold Erickson, Supervisor, Room 490.

**Home Economics Education:** Lyla Mae Mallough, Supervisor, Room 490.

**Industrial Education:** Robert Van Tries, Supervisor, Room 490.

**Private Trade Schools:** Charles Shubat, Supervisor, Room 490.

**Division of Vocational Rehabilitation and Special Education**

**Assistant Commissioner:** August W. Gehrke, Room 447.

**Administrative Assistant:** Axel L. Peterson, Room 446.

**Special Education:** James J. Geary, Director, Room 449.

## *Legal Basis:*

Statutory provisions creating and empowering the State Board and State Department of Education are contained in Minnesota Statutes 1957, Chapter 120, enacted by the 1959 Legislature as Extra Session Laws, Chapter 71, Article III.

## *Qualifications for Commissioner, and Organization:*

The administrative head of the department is the Commissioner of Education who is selected by the Board for a statutory term of six years, with no restrictions on reappointment. The Board is free to elect such a person as they believe possesses the appropriate qualifications for the position but the salary is set by the Legislature.

All other staff members are appointed through Civil Service processes, with salaries and eligible candidates determined by that department. The Commissioner selects appointees from Civil Service lists but actual approval of appointment is given by the Board. Tenure is that regularly provided by the Civil Service law and rules.

The Department is organized into three major divisions and a research section all responsible directly to the Commissioner.

*Mr. Schweickhard will serve until January 1, 1962 at which time Mr. Erling Johnson will become commissioner.

Digitized by Google Original from UNIVERSITY OF CALIFORNIA

Generated on 2013-02-13 18:40 GMT / http://hdl.handle.net/2027/uc1.b4049245
Creative Commons Zero (CC0) / http://www.hathitrust.org/access_use#cc-zero

*Purposes and Functions:*

The Department of Education is the operating agency through which the acts of the Legislature, relating to education, and the actions of the State Board of Education are effected and administered.

The Department classifies schools, distributes state and federal school aids, directs the preparation of courses of study, generally supervises public schools for compliance with minimum standards, certifies teachers, provides consultative services to public and school libraries, and conducts a program of vocational rehabilitation.

Basically the Department is the instrument for fulfillment of the constitutional mandate that there shall be established for all children of the state a uniform system of public schools. (Minnesota Constitution, Article VIII)

## *Department of Employment Security*



*Commissioner*

**Frank T. Starkey,** St. Paul, Minnesota, born in St. Paul in 1892; long active in labor, civic and governmental circles. Member of the Minnesota Legislature, 1923-1931. Chief Clerk of the 1933 Session. Member of the Industrial Commission, 1933-1939. Member of Congress, 1945-1946. Business representative of the Milk Drivers' Union, 1918-1933. Director of Research, Minnesota State Federation of Labor, 1939-1943. Business Representative of the St. Paul Trades and Labor Assembly, 1948-1955. Sponsored and organized adult educational activities for self-improvement of union labor members. Member of Advisory Council of the Industrial Relations Center, University of Minnesota. Member of the Hamline University Foreign Work-Student Committee. Past Chairman: Governor's Advisory Committee on Farm and Migratory Labor; Governor's Interim Commission on Employment of the Physically Handicapped. Member of: the Legislative Committee of the Interstate Conference of Employment Securities Agencies; the Governor's Committee on Vocational Rehabilitation. Appointed Commissioner, Department of Employment Security, April 1, 1955.

DEPARTMENT OFFICIALS

Office Address: 369 Cedar Street, St. Paul

**Commissioner:** Frank T. Starkey — Salary $13,500. Term expires: February 1965. Appointed by Governor for six years.
**Assistant Commissioner:** Richard L. Davis. Civil Service.
**Assistant Attorney General:** Joseph A. Coduti. Appointed by Attorney General.
**Director, Employment Service:** Clinton R. Boo. Civil Service.
**Director, Unemployment Compensation:** Donald M. Anderson. Civil Service.
**Director, Administrative Services:** Marshall K. Westerdahl. Civil Service.

*Legal Basis:*

Minnesota Statutes 1957, Section 268.12, Subdivision 1, "There is hereby created and established a department of employment security which shall be the successor to the division of employment and security."

*Qualifications for Commissioner:*

Minnesota Statutes 1957, Section 268.12, Subdivision 2 requires that the commissioner be "selected on the basis of ability and experience and without regard to political affiliations."

Digitized by Google Original from UNIVERSITY OF CALIFORNIA

Generated on 2013-02-13 18:40 GMT / http://hdl.handle.net/2027/uc1.b4049245
Creative Commons Zero (CC0) / http://www.hathitrust.org/access_use#cc-zero

*Organization:*

The Department of Employment Security administers the Minnesota State Employment Service Program and the Unemployment Compensation Program. This Department maintains 33 full-time offices and 95 part-time (itinerant) offices located throughout the state to serve the public. In addition, 300 business men have been appointed by the Commissioner of this Department to serve as Employment Security Representatives for the purpose of extending the services of the Department to areas in the state where there are no offices.

The Commissioner is appointed by the Governor with the advice and consent of the Senate for a term of six years. The Assistant Attorney General is appointed by the Attorney General for an indefinite term. All other Department officials are Civil Service employees.

*Purpose and Functions:*

The Employment Service Division provides the following services to the public:

1. A state-wide placement service, bringing qualified applicants and available jobs together. This is a primary function of the department's offices located in 33 communities throughout the state.
2. Employment Counseling and Testing. The former assists in vocation choice and adjustment; the latter is a useful tool in proper job selection.
3. Employment Information and Trends. The Employment Service publishes data on employment, unemployment, trends in labor supply and demand, and current and prospective conditions affecting the labor force at both state and local levels.
4. Personnel and Industrial Services: helping employers to hire and assign workers effectively, and helping workers in skill development and job performance.

The Unemployment Compensation Division makes benefit payments to the following groups of unemployed workers who meet the eligibility requirements of the Minnesota Employment Security Law: employees in private industry; state employees (enacted by 1957 Legislature); municipal and other public employees upon election of coverage by the governing body (enacted by 1957 Legislature); federal employees; ex-servicemen.

The Department also administers the reporting and contribution requirements for the more than 40,000 employers and 900,000 workers covered under the law.

## *Fair Employment Practices Commission*



**Wilfred C. Leland,** 1936 Cedar Lake Boulevard, Minneapolis. Attended Brown University, graduate University of Minnesota, B.A. 1937, M.A. 1940. Has taught at Kansas State College, University of Minnesota, Howard University in Washington, D.C., University of Wisconsin, and Macalester College, St. Paul. Served as staff member on President's Committee on Fair Employment Practices 1944-1945, on Minneapolis Mayor's Council on Human Rights, and as executive director Minneapolis Fair Employment Practices Commission 1948-1955. Married, one daughter. Appointed executive director, State Fair Employment Practices Commission, November 1, 1955.

Digitized by Google
Original from UNIVERSITY OF CALIFORNIA
Generated on 2013-02-13 18:40 GMT / http://hdl.handle.net/2027/uc1.b4049245
Creative Commons Zero (CC0) / http://www.hathitrust.org/access_use#cc-zero

## DEPARTMENT OFFICIALS

Address: State Capitol, Room 12

**Commission Members:** (month and year in which terms expire in parentheses): William Cratic, Chairman, Minneapolis (July 1965); Glen Chinander, Newport (July 1962); M. J. Daly, Belle Plaine (July 1963); John W. Evans, Montevideo (July 1962); Arthur N. Goodman, St. Paul (July 1963); Fred J. Hughes, St. Cloud (July 1964); Frederick F. Kramer, Naytahwaush (July 1964); Mrs. Arthur T. Laird, Duluth (July 1965); John Pemberton, Rochester (July 1966).

**Staff:** Executive Director, Wilfred C. Leland (appointed by Commission); Assistant Director, Richard K. Fox, Jr.

### *Legal Basis:*

Chapter 363, Minnesota Statutes 1957 empowers the commission.

### *Qualifications for Commission Members and Executive Secretary:*

No statutory qualifications are prescribed.

### *Organization and Functions:*

The Commission consists of nine members, one from each congressional district within the state, who are appointed by the Governor for terms of five years.

The primary responsibility of the Commission is to secure compliance with the fair employment practices law by persuading employers to employ individuals in this state in accordance with their fullest capacities, regardless of their race, color, creed, religion or national origin. It is also the Commission's responsibility to protect employers, labor unions and employment agencies from wholly unfounded charges of discrimination.

In dealing with specific complaints, it is the Commission's function to solve the problem presented by conference, conciliation and persuasion. If the Commission is unable to resolve a complaint by conciliation, the Governor appoints a three-member Board of Review, drawn from a panel of twelve citizens already appointed by him. The Board of Review conducts a public hearing for all parties concerned, and issues an order based upon its findings. If any party wishes to appeal from the order of the Board, he may file an action in the District Court. If an order of the Board is not complied with, the Commission may file an action in the District Court to secure compliance.

In addition to dealing with specific complaints the commission has the responsibility of maintaining a prevention program. In fulfilling this responsibility the commission has conducted an informational program to acquaint the public with the law and the benefits of fair employment practices.

## *Governor's Human Rights Commission*



*Executive Director*

**Clifford E. Rucker,** 2844 - 34th Avenue South, Minneapolis, is a native of Colorado. Educated at Howard University, Washington, D.C., William Mitchell College of Law and the Graduate School of Public Administration, University of Minnesota, where he received a master's degree in 1955. Appointed to his present position in 1947.

Digitized by Google
Original from UNIVERSITY OF CALIFORNIA
Generated on 2013-02-13 18:40 GMT / http://hdl.handle.net/2027/uc1.b4049245
Creative Commons Zero (CC0) / http://www.hathitrust.org/access_use#cc-zero

## DEPARTMENT OFFICIALS

Clifford E. Rucker, Executive Director

Centennial Building, 5th Floor

**Members:** Mrs. Wright Brooks, Chairman, Minneapolis; Dr. Henry E. Allen, Minneapolis; Judson Bemis, White Bear Lake; Mrs. Russell H. Bennett, Minneapolis; Gregory Gonzalez, St. Paul; Mrs. Opal Gruner, Minneapolis; Reverend Edward Grzeskowiak, St. Paul; Mrs. John Hammel, Owatonna; Mrs. Elizabeth Heffelfinger, Wayzata; Dr. E. Adamson Hoebel, Minneapolis; Andrew T. Jones, Minneapolis; W. John D. Kennedy, St. Paul; Louis E. Lerman, St. Paul; Dr. Floyd A. Massey, Jr., St. Paul; Professor Robert C. McClure, Minneapolis; Rt. Rev. Philip F. McNairy, Minneapolis; Dr. John J. Neumaier, Moorhead; Cecil E. Newman, Minneapolis; Dr. Carl H. Olson, Minneapolis; Mrs. Alice S. Onque, St. Paul; John L. Pemberton, Sr., Minneapolis; Nat Polinsky, Duluth; Samuel L. Scheiner, St. Paul; Carl T. Schuneman, St. Paul; Reverend George A. Smith, Cass Lake; Dr. Robert F. Spencer, St. Paul; Henry R. Thomas, Minneapolis; Milton G. Williams, Minneapolis; Carl Winn, St. Paul.

**Ex-Officio Members:** Milton Knoll, Governor's Office, St. Paul; John F. Casey, Jr., Assistant Attorney General, St. Paul; Clifford E. Rucker, Executive Director, Minneapolis; Miss Jean Thies, Office Secretary, St. Paul.

### *Legal Basis:*

The Commission was created by an executive order during the administration of Governor Edward J. Thye. Although the body was not set up by statute, it is given recognition as an official state organ by the Minnesota Legislature, which regularly appropriates money for the support of its program.

### *Functions and Services:*

The Governor's Human Rights Commission is composed of 29 Minnesota citizens who are appointed by the Governor for a term which coincides with the term of the Governor. The Commission publishes and distributes educational material in the field of human relationships. It investigates situations which might cause serious social disorders. The Commission's particular areas of concern are problems facing Indians and migrant workers and in such fields as housing, public accommodations, and citizenship rights.

The Commission sponsors a Statewide Governor's Conference on Indian Affairs.

It works with other groups to improve inter-group relations throughout the State.

## *State Board of Health*

*Secretary — Executive Officer*



**Robert N. Barr,** Secretary and Executive Officer, and State Registrar of Vital Statistics. Born September 16, 1902, at Baxter Springs, Kansas. Minnesota elementary schools—Bruno, Battle Lake, and Fergus Falls; B.A., Macalester College, St. Paul, Minnesota; M.D., University of Minnesota; M.P.H., Johns Hopkins School of Hygiene and Public Health, Baltimore, Maryland. Private medical practice in Montana for three years. Has served Minnesota Department of Health in various capacities since January 1934—epidemiologist; medical director, Central Administration Unit; Director, Rural Health Services; chief, Section of Departmental Administration; chief, Section of Special Services; director, Division of Local Health Services. Was appointed the first Deputy Executive Officer by the State Board of Health effective July 27, 1949; and appointed the fifth Secretary and Executive Officer effective November 1, 1955. Married, one child.

Digitized by Google
Original from UNIVERSITY OF CALIFORNIA
Generated on 2013-02-13 18:40 GMT / http://hdl.handle.net/2027/uc1.b4049245
Creative Commons Zero (CC0) / http://www.hathitrust.org/access_use#cc-zero

## DEPARTMENT OFFICIALS

### Address: 469 State Office Building, St. Paul and State Board of Health Building, University of Minnesota Campus, Minneapolis

**MEMBERS OF THE MINNESOTA STATE BOARD OF HEALTH**

Frank H. Krusen, M.D., Rochester, President.....January 1, 1964
Prof. Herbert M. Bosch, Minneapolis, Vice President.....January 1, 1964
Arnold C. Anderson, Mortician, Montevideo.....January 1, 1963
Lawrence Atkinson, Pharmacist, Minneapolis.....January 1, 1962
Mrs. Katherine Densford Dreves, R.N., St. Paul.....January 1, 1962
Edgar J. Huenekens, M.D., Minneapolis.....January 1, 1964
Raymond J. Jackman, M.D., Rochester.....January 1, 1963
Robert Reed, D.D.S., Faribault.....January 1, 1962
(One vacancy at time Legislative Manual went to press.)

(All Divisions and Sections of the Department are at the State Board of Health Building, University of Minnesota Campus, Minneapolis, except the Section of Vital Statistics and the Mortuary Science Unit of the Division of Administrative Services. The Section of Hotels, Resorts and Restaurants, and the Plumbing Unit of the Division of Environmental Sanitation are located in the State Office Building.)

(District Offices are located in Bemidji, Mankato, Rochester, Duluth, Worthington, Minneapolis, Fergus Falls and Little Falls. Minneapolis, St. Paul, Duluth, Rochester and Olmsted County are excluded from district control.)

**Secretary and Executive Officer:** Robert N. Barr, M.D. — Salary $13,500. Appointed by Board of Health.

**Deputy Executive Officer:** Henry Bauer, Ph. D.

**Division of Administrative Services:** Henry Bauer, Ph.D., Acting Director; Mortuary Science Unit — Eugene M. Larson, Supervisor; Section of Accounts and Finance — Bertil J. Estlund, Chief; Section of Vital Statistics — Gladys G. Casady, Assistant Chief.

**Division of Environmental Sanitation:** Frank L. Woodward, M.P.H., Director; F. J. Kilpatrick, Assistant Director; Section of Water Pollution Control — Harvey G. Rogers, Chief; Section of Water Supply and General Engineering — Elmer A. Huset, Chief; Section of Hotels, Resorts and Restaurants — Robert E. Hunt, Chief; Section of Radiation and Occupational Health — Warren R. Lawson, M.D., Chief; Section of Engineering Laboratories — Russell E. Frazier, Chief.

**Division of Medical Laboratories:** Henry Bauer, Ph.D., Director; Section of Serology — Yvonne Pinke, Acting Chief; Section of Microbiology — Leon J. Damsky, Ph.D., Chief; Section of Virus and Rickettsia — Marion Cooney, Chief; Section of Special Laboratory Studies — Anne Kimball, Ph.D., Chief; Section of Laboratory Service — Albert Anderson, Chief.

**Division of Disease Prevention and Control:** D. S. Fleming, M.D., Director; Section of Acute Communicable Diseases — C. B. Nelson, M.D., Chief; Section of Chronic Diseases — Herman Kleinman, M.D., Chief; Section of Chronic Diseases — Herman Kleinman, M.D., Chief.

**Division of Local Health Administration:** Wm. C. Harrison, M.D., Director; Marvin D. Tyson, Civil Defense Coordinator; Section of Public Health Nursing — Alberta Wilson, R.N., Chief; Section of Local Health Services — Wm. C. Harrison, M.D., Acting Chief.

**Division of Special Services:** A. B. Rosenfield, M.D., Director; Section of Maternal and Child Health — A. B. Rosenfield, M.D., Acting Chief; Human Genetics Unit — Lee Schacht, Ph.D., Supervisor; Poison Information Center — Warren R. Lawson, M.D., Supervisor; Section of Dental Health — William A. Jordan, D.D.S., Chief; Section of Public Health Education—Mrs. Marie Ford, Chief; Section of Preventive Mental Health Services—Genevieve Damkroger, Acting Chief; Alcoholism Unit—Genevieve Damkroger, Acting Supervisor.

**Division of Hospital Services:** Helen L. Knudsen, M.D., Director; Elmer C. Slagle, Assistant Director; Section of Program Operations — Helen L. Knudsen, M.D., Acting Chief; Section of Engineering Technical Services — C. J. Russell, Chief.

### *Legal Basis:*

The State Board of Health was created in 1872 as the official state agency to exercise administrative, quasi-judicial, and rule-making powers in the protection, preservation, and promotion of the public health. (Minnesota Statutes 1957, Section 15.01, and Chapter 144.)

### *Qualifications for Board Members, Secretary:*

Minnesota Statutes 1957, Section 144.01 stipulates only that board members be "learned in sanitary science." No statutory qualifications are prescribed for the Secretary and Executive Officer.

Digitized by Google
Original from UNIVERSITY OF CALIFORNIA
Generated on 2013-02-13 18:40 GMT / http://hdl.handle.net/2027/uc1.b4049245
Creative Commons Zero (CC0) / http://www.hathitrust.org/access_use#cc-zero

*Organization:*

The State Board of Health is composed of nine members appointed by the Governor for three-year overlapping terms. They serve without pay. The Board elects a Secretary who is also Executive Officer of the Board. The Secretary and Executive Officer is appointed by and serves at the pleasure of the Board. All other classes of officials are Civil Service appointments.

*Purpose and Functions:*

The Secretary and Executive Officer, as the state health officer, is directed to see that rules and orders of the Board and all duties given it by law are enforced and performed, and that laws enacted in the interests of human health are obeyed. The Department functions through the following divisions:

**Division of Administrative Services**

The Division has custody of official records and documents.

The Section of Vital Statistics prepares and preserves data pertaining to births, adoptions, legitimations, deaths, stillbirths, marriages, divorces and annulments.

The Section of Accounts and Finance handles the receiving, budgeting, accounting, reporting, and controlling of all monies available to the Department.

The Mortuary Science Unit administers laws relating to the examination and licensing of all persons concerned with the care and disposal of human dead.

**Division of Environmental Sanitation**

The Section of Water Supply and General Engineering is responsible for the sanitation of public and semi-public water supplies, plumbing, and small sewerage systems, and handles matters relating to the sanitation of artificial swimming pools. It also administers the Plumbers License Law.

The Section of Radiation and Occupational Health is concerned with the elimination of occupational disease hazards. The Section also carries on the program in radiation control.

The Section of Hotels, Resorts and Restaurants licenses and inspects eating, drinking and lodging establishments and trailer coach parks.

The Section of Engineering Laboratories provides engineering laboratory services, performs special tests and conducts research.

The Section of Water Pollution Control performs the technical and administrative work of the State Water Pollution Control Commission. It makes field investigations, reviews plans for sewage and waste disposal systems and investigates the operation of disposal systems.

**Division of Medical Laboratories**

The Division provides laboratory services to all persons in Minnesota through individuals licensed to practice the healing arts. It performs laboratory tests as an aid to the diagnosis and control of diseases and conducts applied research programs in the study of diseases of public importance. It administers the service units for the Department.

Digitized by Google Original from UNIVERSITY OF CALIFORNIA

Generated on 2013-02-13 18:40 GMT / http://hdl.handle.net/2027/uc1.b4049245
Creative Commons Zero (CC0) / http://www.hathitrust.org/access_use#cc-zero

### Division of Disease Prevention and Control

The Division receives and analyzes reports of communicable disease cases; carries out field investigations to assist control of diseases; distributes biologics for immunization; maintains statewide tuberculosis, venereal disease, and rheumatic fever control programs.

### Division of Local Health Administration

The civil defense responsibilities of the Department and its executive officer covering health and medical care, radiological and mortuary services are delegated to and implemented by this Division.

The Section of Public Health Nursing recruits and arranges field training for nurses to be employed by school, city, and county public health nursing services; develops educational and procedure manuals and in-service training courses; provides consultation to nursing and voluntary health agencies; and carries on statutory duties related to certification of public health nurses.

The Section of Local Health Services provides, in the field through eight district offices, consultation and supervision to local public health officials, brings departmental programs to local health agencies, and provides public health resources to local health jurisdictions.

### Division of Special Services

The Section of Maternal and Child Health provides medical and nursing consultation, and assistance in developing maternal and child health programs including nutrition, human genetic counseling, accident and poison prevention.

The Section of Dental Health carries on educational programs in the prevention and control of dental disease and the promotion of good dental health practices.

The Section of Public Health Education administers the educational program of the Department. It distributes health literature and maintains a film library.

The Section of Preventive Mental Health Services carries on an educational program directed at the general public and at professional persons. The Alcoholism Unit carries on an educational program directed toward the public, professional groups and schools.

The Library Unit contains 17,000 medical and health volumes.

### Division of Hospital Services

The Division administers the Hill-Burton Hospital Survey, Planning and Construction program (Public Law 725, 79th Congress) and the Medical Facilities Survey, Planning and Construction program (Public Law 482, 83rd Congress). These programs provide limited financial assistance for constructing and equipping general hospitals, chronic and psychiatric units of general hospitals, public health centers, nursing homes, and rehabilitation centers. The Division assists communities in solving problems associated with planning, acquiring, and administering local hospitals and related facilities and conducts an extensive program for improving patient care services. It prepares annually a State Plan for all types of medical care facilities. It licenses hospitals and related institutions and registers hospital administrators.

Generated on 2013-02-13 18:40 GMT / http://hdl.handle.net/2027/uc1.b4049245
Creative Commons Zero (CC0) / http://www.hathitrust.org/access_use#cc-zero
Digitized by Google
Original from UNIVERSITY OF CALIFORNIA

## *Department of Highways*

*Commissioner*



**James C. Marshall,** born in Plattsburg, Missouri on October 14, 1897. Graduate of U. S. Military Academy at West Point, New York in 1918 (B.S.). Graduated as Civil Engineer from Army Engineer School in 1921. From 1922 to 1942 had various assignments including assistant to the district engineer and district engineer for the Corps of Engineers in New York State, instructor at West Point, and served in the Rivers and Harbors Section in the Office of Chief of Engineers, Washington, D. C. During 1942 and 1943 organized and commanded the "Manhattan District" atomic bomb project. Served as Assistant Chief of Staff for Logistics in the Southwest Pacific from 1943 to 1945 and commanded the Corps of Engineers Research and Development Laboratories at Fort Belvoir, Virginia from January, 1946 to March, 1947. Following retirement from active duty in 1947, served in high level engineering positions for several construction engineering firms. Appointed Commissioner of Highways on April 21, 1961.

*Deputy Commissioner*



**Frank D. Marzitelli,** born in St. Paul February 25, 1914. Attended St. Paul public schools and University of Minnesota extension center. Secretary-treasurer of Bakers and Confectioners Local No. 21. Member of St. Paul City Council seven years as commissioner of education, commissioner of libraries, auditorium and museums, and commissioner of public works. Deputy commissioner of highways since August 15, 1957.

*Assistant Commissioner*



**Clayton A. Swanson,** born in Zimmerman, Minnesota on November 17, 1900. Attended public schools and the University of Minnesota. Joined the Minnesota Highway Department in 1920 and served successively as rodman, chainman, inspector and project engineer until 1933 when he became assistant administrative engineer in the central office. From 1937 until 1952 was district maintenance engineer in Willmar. Served as district engineer in Rochester from 1952 until 1960. Was appointed Assistant Commissioner of Highways on April 12, 1960.

Digitized by Google
Original from UNIVERSITY OF CALIFORNIA
Generated on 2013-02-13 18:40 GMT / http://hdl.handle.net/2027/uc1.b4049245
Creative Commons Zero (CC0) / http://www.hathitrust.org/access_use#cc-zero



*Chief Engineer*

**John H. Swanberg,** born March 11, 1899, at Little Falls. Graduated as civil engineer from University of Minnesota in 1925, and received master's degree in 1929. Bituminous engineer, Minnesota Highway department, from 1934 to 1936. Assistant engineer of materials and research, 1936 to 1946, with time out as commander in Navy Seabees during World War II. Engineer of materials and research, 1946 to 1956. Construction engineer, July 1956 to June 1957. Appointed chief engineer June 1, 1957.

## DEPARTMENT OFFICIALS

### Address: State Highway Building, St. Paul

**Commissioner:** James C. Marshall—Salary $16,000. Term Expires: April 1965. Appointed by Governor for four years.

#### Commissioner's Office

**Deputy Commissioner:** Frank D. Marzitelli.
**Assistant Commissioner:** C. A. Swanson.
**Administrative Assistant:** Holt Warn.
**Staff Assistant:** Walter Schultz.
**Personnel Director:** Jack C. Davis.
**Public Information Director:** Vince Bovitz.

#### Administrative Services Division

**Finance Director:** A. P. Bordenave.
**Administrative Liaison Officer:** R. C. Johnson.
**Electronic Data Processing Services Chief:** I. W. Morehouse.
**Management Service Officer:** Dean A. Lund.

#### Office of the Chief Engineer

**Chief Engineer:** J. H. Swanberg.
**Assistant Chief Engineer:** J. C. Robbers.
**Assistant Chief Engineer:** C. C. Colwell.

#### District Engineers

L. H. Miller, Duluth; C. M. Larson, Bemidji; K. V. Pearson, Brainerd; L. M. Carlson, Detroit Lakes; G. F. Welch, Golden Valley; C. E. Burill, Rochester; J. J. Idzorek, Mankato; C. A. Thompson, Willmar; E. J. McCubrey, St. Paul.

#### Construction Section

**Construction Engineer:** W. S. Ekern.
**Assistant Construction Engineer:** Arne N. Wahlroos.

#### Bridge Section

**Bridge Engineer:** A. E. LaBonte.
**Assistant Bridge Engineer:** W. C. Nitardy.

#### Road Design Section

**Road Design Engineer:** D. T. Burns.
**Assistant Road Design Engineer:** M. E. Hermanson.

#### State Aid Section

**State Aid Engineer:** J. M. Evans.
**Assistant State Aid Engineer:** K. J. Mason.

#### Land and Right of Way Section

**Lands and Right of Way Engineer:** F. B. Christlieb.
**Assistant Lands and Right of Way Engineer:** R. L. Towne.

#### Maintenance Section

**Maintenance Engineer:** G. A. Meskal.
**Assistant Maintenance Engineer:** E. J. Heinen.

#### Materials and Research Section

**Materials and Research Engineer:** C. K. Preus.
**Assistant Materials and Research Engineer:** F. C. Fredrickson.

#### Traffic Engineering Section

**Traffic Engineer:** J. E. P. Darrell.
**Assistant Traffic Engineer:** James Spicola.

#### Planning and Programming Division

**Planning and Programming Engineer:** P. R. Staffeld.
**Planning Research Engineer:** J. Nygaard.
**Program Development Engineer:** C. F. Bertossi.

#### Highway Safety Division

**Highway Safety Director:** G. E. Hall.
**Chief Highway Patrol Officer:** Leo M. Smith.
**Drivers License Director:** G. A. Hatfield.
**Chief of the Safety Promotion Section:** Mark Markson.
**Minnesota Safety Council, Executive Secretary:** Alfred W. Luecke.

#### Office of the Attorney General

**Deputy Attorney General:** R. O. Slen.

Digitized by Google
Original from UNIVERSITY OF CALIFORNIA
Generated on 2013-02-13 18:40 GMT / http://hdl.handle.net/2027/uc1.b4049245
Creative Commons Zero (CC0) / http://www.hathitrust.org/access_use#cc-zero

*Legal Basis:*

The Department of Highways is created in Section 15.01, Minnesota Statutes 1957 and is continued by Article II, Section 161.02, Laws of 1959.

*Qualifications for Department Heads:*

There are no specific qualifications prescribed by statute or the constitution for the Commissioner of Highways. However, Article II, Section 161.03, Subdivision 6, Laws of 1959, provides that "there will be one Assistant Commissioner in the Classified Service who shall be a registered professional highway or civil engineer."

*Organization:*

The Commissioner of Highways is appointed by the Governor with the consent of the Senate for a four year term. The Commissioner may appoint a confidential secretary who shall be in the unclassified service and shall serve at the pleasure of the Commissioner. All other officers and employees of the Department are appointed under the provisions of civil service. Article II, Section 161.03, Subdivision 6, Laws of 1959 provides that "subject to other applicable laws, the Commissioner may organize the department and employ such assistants, officers, employees, and agents as he deems necessary to carry out the duties of his office and the functions of the Department." The present organization of the Department can be ascertained from an examination of the divisions listed above.

*Purposes and Functions:*

The purposes and functions of the Highway Department fall into the following three broad program areas:

A. Construction and maintenance of state and interstate highways. In fulfilling this function the department: (1) ascertains the present and future construction needs of state, county and municipal road systems and develops long and short range construction programs to meet these needs; (2) in cooperation with the Office of the Attorney General, acquires right of way needed for highway purposes; (3) designs, constructs and maintains the roads, bridges and related structures on 12,200 miles of authorized trunk routes, plus approximately 898 miles of defense and interstate highways —construction is supervised and highway maintenance activities are carried on through nine general and sixteen maintenance districts.

B. Administration of state and federal aid to county and municipal road systems. The department carries out this function by: (1) providing technical advice and exercising general supervision over construction and maintenance operations on state aid roads involving the use of state aid or federal aid funds—this includes the approval and programming of construction projects and provides technical advice on various phases of these projects; (2) acting as liaison between the counties and municipalities and the Bureau of Public Roads.

C. Highway Traffic Safety. In carrying out this function the department: (1) examines and licenses drivers of motor vehicles and maintains records of accidents and law violations; (2) enforces state laws on all regular and interstate highways in the state; (3) conducts safety education programs for both drivers and pedestrians.

Digitized by Google Original from UNIVERSITY OF CALIFORNIA

Generated on 2013-02-13 18:40 GMT / http://hdl.handle.net/2027/uc1.b4049245
Creative Commons Zero (CC0) / http://www.hathitrust.org/access_use#cc-zero

## *Minnesota Historical Society*

The Minnesota Historical Society is unique among state organizations—it appears to be both a state agency, and a private non-state society.

In addition to the fact that sections of Minnesota Statutes refer to the society as an agency of the state government, the legislature has placed upon the Historical Society certain duties which would characterize it as a state agency. It serves as secretariat for the Historic Sites and Markers Commission and the State Geographic Board. The director of the society serves on these boards and the Minnesota State Archives Commission, which boards are entirely composed of state officials. The society is a repository for state documents and the primary library for books on the State of Minnesota.

Approximately 90 per cent of the society's funds are received from legislative appropriations. The funds donated from private sources are used primarily to finance special projects. In the disposition of these private funds the society is deemed a private corporation.

In conformity with past practice the membership, department staff, and functions and services of the commission are set forth in this chapter under the section Semi-State Societies.

## *Iron Range Resources and Rehabilitation Commission*



*Commissioner*

**Armando M. DeYoannes,** born at Calumet, Michigan on June 25, 1911. Educated at Eveleth, Minnesota public schools, Eveleth Junior College, and the University of Minnesota School of Journalism (B.S.). Employed as newspaper reporter 1937-1961; radio and television announcer 1943-1961. Associated with the Enterprise Publishing Company in Virginia, Minnesota at time of appointment as Commissioner of Iron Range Resources and Rehabilitation Commission on January 1, 1961. Married, two children.

### DEPARTMENT OFFICIALS

Address: 14 State Office Building, St. Paul

**Commissioner:** Armando M. DeYoannes—Salary $10,000. Appointed by Governor for two year term. Term expires: June 30, 1963.

**Assistant Commissioner:** Hyrom S. Sorenson.

*Legal Basis:*

The Commission as well as the office of Commissioner of Iron Range Resources and Rehabilitation is created and empowered in Section 298.22, Minnesota Statutes 1957.

*Qualifications for Commissioner:*

No statutory qualifications are prescribed.

Digitized by Google Original from UNIVERSITY OF CALIFORNIA

Generated on 2013-02-13 18:40 GMT / http://hdl.handle.net/2027/uc1.b4049245
Creative Commons Zero (CC0) / http://www.hathitrust.org/access_use#cc-zero

*Organization and Functions:*

Development of natural resources and provision of vocational training and rehabilitation for residents of counties where resources have been depleted are the responsibilities of the Department. A seven-man Commission, which serves as an advisory board to the Commissioner in his development program of the resources of Minnesota, was created by the 1943 Legislature and consists of three Senators, three Representatives, and the Commissioner of Conservation. The department is headed by a commissioner appointed for a two-year term by the Governor and confirmed by the Senate.

Various programs are undertaken to promote agriculture and forest development and to provide vocational training. Commission funds have gone into such projects as wood processing, food processing and peat development, water surveys, mineral surveys, topographic mapping surveys and research projects such as charcoal production, tourist surveys, Indian surveys and industrial development surveys.

The department is financed by ten percent of iron ore occupation tax receipts. The monies repaid to the State pursuant to contract are now paid into a revolving fund and reappropriated for the original purposes as a result of a 1961 legislative enactment.

## *Department of Labor and Industry*

### *Industrial Commission of Minnesota*



*Commissioner*

**James Pomush,** 1620 Third Avenue South, Minneapolis. Graduate University of Minnesota Law School 1941. Veteran World War II, 1942-1946. Compensation attorney for Industrial Commission since 1947. Member of: Minnesota State Bar Association, Hennepin County Bar Association, American Legion, American Federation of Labor, National Association of Claimants Compensation Attorneys. Appointed Industrial Commissioner October 1, 1957.



*Commissioner*

**Terence M. Hynes,** born at Rosemount, Minnesota. Attended the College of St. Thomas and graduated from the College of Law, University of Minnesota. On December 1, 1941 was appointed as a compensation attorney in the Department of Labor and Industry and served in that capacity until March 1, 1948 with the exception of approximately 3 years spent in the armed forces. On March 1, 1948 was promoted to the position of compensation counsel and served until December 1, 1957 when he was appointed chief of the Division of Workmen's Compensation. On March 27, 1961 was appointed a member of the Industrial Commission. Married, three children and lives at 1837 Stanford Avenue, St. Paul.

Digitized by Google
Original from UNIVERSITY OF CALIFORNIA
Generated on 2013-02-13 18:40 GMT / http://hdl.handle.net/2027/uc1.b4049245
Creative Commons Zero (CC0) / http://www.hathitrust.org/access_use#cc-zero



*Commissioner*

**Arthur E. Ramberg,** born July 7, 1907, Duluth. Newspaper reporter and editor until appointment to Industrial Commission on June 1, 1943; reappointed April 16, 1946 and July 11, 1951; served until October 1, 1957. Appointed member of U. S. Employee's Compensation Appeal Board January 20, 1958. Reappointed to Industrial Commission July 1, 1961.

## DEPARTMENT OFFICIALS

Address: 137 State Office Building

**Commissioners:** (Appointed by Governor for six year term. Salary $10,000 per year). James Pomush, Minneapolis, Chairman, term expires June 1963; Terence M. Hynes, St. Paul, term expires June 1965; Arthur E. Ramberg, White Bear Lake, term expires June 1967.

**Secretary:** E. D. McKinnon.

**Assistant Secretary:** Thomas L. Hughes.

**Accident Prevention Division Chief:** Roman Rutherford.

**Boiler Inspection Division Chief:** Floyd W. Cooper.

**Compensation Division Chief:** Frank W. Haskell.

**Compensation Counsel:** Chas. Reischel.

**Compensation Referees:** James V. Duffy, Joseph Harkness, Chas. A. Hatch, George Hottinger, Robert E. Faricy.

**Compensation Attorneys:** Roman A. Woychik, John Lilligren, Gerald Forrette.

**Minneapolis Office:** John Parker and Sam Held.

**Duluth Office:** Lawrence C. Boyes, Referee; Bernard Dinner, Compensation Attorney.

**Compensation Insurance and Employment Agencies:** C. J. Parker.

**Statistical Division:** Eugene Larson, Statistician.

**Steamfitting Standards Division Supervisor:** E. D. McKinnon.

**Voluntary Apprenticeship Division Director:** Frank G. Musala.

**Women and Children Division Chief:** June Cedarleaf.

### *Legal Basis:*

The Industrial Commission is created and its general powers granted under Chapter 175, Minnesota Statutes 1957.

### *Qualifications for Commissioners:*

No statutory or constitutional qualifications are prescribed. Section 175.02, Minnesota Statutes 1957 does state, however, that not more than two commissioners shall be from the same political party.

### *Organization and Functions:*

The Industrial Commission is the administrative agency of the Department of Labor and Industry. It is supervised by three commissioners appointed by the Governor for six year terms. A term of one commissioner expires every two years on June 30. The last two years of his appointment he serves as chairman of the Commission. All staff members other than the commissioners are under Civil Service.

Matters directly affecting workers and employers, with a strong emphasis on safety, are handled by the Department of Labor and Industry. This agency is commonly referred to as the Industrial Commission, which is the administrative body of the department.

Digitized by Google
Original from UNIVERSITY OF CALIFORNIA
Generated on 2013-02-13 18:40 GMT / http://hdl.handle.net/2027/uc1.b4049245
Creative Commons Zero (CC0) / http://www.hathitrust.org/access_use#cc-zero

There are eight divisions in the department—accident prevention, boiler inspection, statistics, steamfitting standards, voluntary apprenticeship, workmen's compensation, women and children and general administration. In addition to running the department, the Industrial Commission decides appeals from its referees' findings in workmen's compensation cases and establishes minimum wages for women and minors. Determinations of the Commission may be appealed to the Supreme Court.

The department is charged with eliminating hazardous conditions and promoting safe working standards in industry and the trades. Places of employment are checked to determine safety of equipment and general working conditions. Correction orders are issued where warranted. Enforcement of laws pertaining to working women and children is handled by the Division of Women and Children.

Boiler operators, steamfitters and fee employment agencies are licensed by the department. Supervision and promotion of the state's apprenticeship program in trades and industries and enforcement of compensation laws in connection with industrial accidents are department activities. The commission administers workmen's compensation for state employees.

## *Labor Conciliator – Division of Conciliation*

*Conciliator*



**Richard E. Wanek,** 1045 West Idaho, St. Paul. Born in 1917 at Menominee, Michigan. Graduate of College of Journalism, Northwestern University, Evanston, Illinois. Employed as reporter and political columnist with St. Paul Dispatch-Pioneer Press newspaper 1942-1961, except for tour of duty with the U. S. Marine Corps during World War II. Served as state capitol reporter and columnist for Dispatch-Pioneer Press 1951-1961. Officer in American Newspaper Guild, Local 2, AFL-CIO, since 1950, serving as vice president in 1957-58 and president in 1959-60. Married: wife, Kay; children, Richard and Jill. Appointed State Labor Conciliator on April 11, 1961.

### DEPARTMENT OFFICIALS

Address: 434 State Office Building

**State Labor Conciliator:** Richard E. Wanek—Salary $11,000. Term expires: May 1965. Appointed by Governor for four years.

**Deputy Conciliator:** Halvor Haugen.

**Assistant Conciliators:** Vern E. Buck, Donald C. Casseday, Martin E. Conway, James L. Kelley, Edward M. Larson, William T. Sampson.

### *Legal Basis*

The Division of Conciliation is created and given its general powers under Chapter 179, Minnesota Statutes 1957.

### *Qualifications for Conciliator*

No statutory or constitutional qualifications are prescribed.

Digitized by Google
Original from UNIVERSITY OF CALIFORNIA
Generated on 2013-02-13 18:40 GMT / http://hdl.handle.net/2027/uc1.b4049245
Creative Commons Zero (CC0) / http://www.hathitrust.org/access_use#cc-zero

*Organization*

The Minnesota Labor Relations Act of 1939 established the Division of Conciliation under a Labor Conciliator. Although the Division of Conciliation is established in the Department of Labor and Industry, it is in no way subject to the control of the department. The Conciliator is appointed by the Governor for a four-year term with the advice of the Senate.

Other officials of the Division are selected by civil service as Assistant Conciliators, one of whom is designated by the Labor Conciliator as Deputy.

*Purpose and Functions*

The primary objective of the Division is to limit or prevent work stoppages. This involves conciliating and arbitrating, determining representatives for collective bargaining purposes, and certifying to the Governor the existence of disputes involving the public interest.

The Conciliation process is set in motion when either a union or an employer files a petition for Conciliation. Under the law, workers or employers are obliged to file the petition 10 days in advance of any strike or lockout. At least one conciliation meeting is held within the 10 days. If either side feels that the presence of a Conciliator will help settle a dispute a petition for conciliation can be filed by either party even though there is no intent to strike or to lock out. If a work stoppage develops in spite of the Conciliator's efforts, he still seeks to shorten its duration as much as possible.

If the Conciliator's efforts to settle a dispute fail and the dispute involves an industry in which a stoppage would be harmful to the public interest, the matter is referred to the Governor who can name a fact-finding commission to investigate and report its recommendations back to him within 30 days. No strike or lockout may take place during this interim.

## *Liquor Control Commissioner*



*Commissioner*

**William H. Joyce,** Minneapolis. Born September 29, 1907. Raised in Southwestern Wisconsin (Grant County). Graduated from Cassville High School in 1924. Attended University of Minnesota Center for Continuation Study—Law Enforcement and Parliamentary Law. From 1936-61 employed by Ford Motor Co. in Minneapolis and St. Paul and City of Minneapolis Water Department, Board of Public Welfare, and Police Department. Resigned as Deputy Inspector of Police, Minneapolis, July 15, 1961. Appointed Liquor Control Commissioner on July 17, 1961.

DEPARTMENT OFFICIALS

Address: 22 State Office Building

**Commissioner:** William H. Joyce—Salary $11,000. Appointed by Governor for four years. Term expires: January 1963.

**Executive Secretary:** L. G. Nelson.

**Chief of Enforcement:** Walter E. Perlt.

**Superintendent of Import:** Leroy V. Cusick.

Digitized by Google
Original from UNIVERSITY OF CALIFORNIA
Generated on 2013-02-13 18:40 GMT / http://hdl.handle.net/2027/uc1.b4049245
Creative Commons Zero (CC0) / http://www.hathitrust.org/access_use#cc-zero

*Legal Basis*

The office of Liquor Control Commissioner is created by Section 340.08, Minnesota Statutes 1957 and is empowered by Section 340.09.

*Qualifications for Commissioner*

The Commissioner must be a resident of Minnesota for at least five years before appointment and have no direct or indirect financial interest in the manufacture, transportation, or sale of intoxicating liquor, malt or vinous beverages (intoxicating or not intoxicating), or commercial or industrial alcohol (Section 340.08, Minnesota Statutes 1957).

*Organization and Functions*

This department was established in 1934 after repeal of the National Prohibition Act and passage of the Minnesota Liquor Control Act, and is supervised by a Commissioner, who is appointed by the Governor for a four year term. All other employees of the department are under Civil Service.

The department oversees and enforces the collection of all excise taxes on distilled liquor, wine and beer, which annually totals approximately $18,000,000. This supervision is accomplished through inspections, by agents of the Commissioner, of all distilled liquor and wine at the time of arrival in the state. The monthly report required from distillers, vintners, brewers and wholesalers, whether located in state or out of state are checked and audited for the purpose of establishing tax liability. Periodic inspections are made of all retail beverage dealers in the state. Thus the channels of all branches of the alcoholic beverage industry are regulated from the manufacturer down to the consumer.

The Commissioner approves all licenses and bonds for manufacturers, importers, wholesalers and off-sale liquor licensees, and checks all certifications for on-sale and club liquor licenses issued by municipal authorities. The commissioner also must approve the standards of quality and brands of all alcoholic beverages sold in the state. The department controls all advertising of alcoholic beverages and registers all brand labels. In addition, the Commissioner issues permits to private clubs and public places allowing the consumption and display of intoxicating liquor.

Liquor Control Inspectors assist local officials in the enforcement of the Liquor Control Act. Over a period of a year such assistance will include approximately two-thirds of the counties of the state. Recent emphasis has been directed at unlicensed sale of liquor and violations involving persons under 21 years of age.

## *Livestock Sanitary Board*

*Secretary and Executive Officio*



**Jack G. Flint,** 1761 Gramsie Road, St. Paul. Born on November 12, 1919 at Burlington, Iowa. Educated at St. Paul parochial schools, University of Minnesota, and Cornell Veterinary College, Ithaca, New York (D.V.M.). Employed in the practice of veterinary medicine 1944-1956; Assistant Secretary of Livestock Sanitary Board 1956-1961. Appointed Secretary and Executive Officer of the Board on January 1, 1960. Married: wife, Bettie; children, Peter and Gregory.

Digitized by Google
Original from UNIVERSITY OF CALIFORNIA
Generated on 2013-02-13 18:40 GMT / http://hdl.handle.net/2027/uc1.b4049245
Creative Commons Zero (CC0) / http://www.hathitrust.org/access_use#cc-zero

## DEPARTMENT OFFICIALS
### Address: 1246 University Ave., St. Paul

**Board Members:** (appointed by Governor)
Martin Annexstad, Jr., term expires January 1963; E. H. Knodt, term expires January 1964; Dr. R. S. Kufrin, term expires January 1965; Graydon McCulley, term expires January 1966; Dr. Glen H. Nelson, term expires January 1966.

**Advisor to Board:** Dr. W. T. S. Thorpe.

**Secretary and Executive Officer:** Jack G. Flint, D.V.M., appointed by Board; term expires July 1, 1962. Salary $10,400.

**Brucellosis Division:** George E. Keller, D.V.M.

**Tuberculosis and Quarantine Division:** Alan Morrow, D.V.M.

**Poultry Diseases Division:** H. R. Olson, D.V.M.

**Office Management and Budget Control Division:** C. B. Schubert.

### *Legal Basis*

Minnesota Statutes, 1957, Section 35.02, as amended by Laws, 1959, Chapter 23, Section I describes the legal basis of the board. This law points out that there shall be a board of five members, that there may be a consultant to the board, that the board shall elect a secretary and executive officer, and that the board may employ an attorney and such other assistants as may be necessary.

### *Qualifications for Department Head*

Minnesota Statutes, 1957, section 35.02, as amended by Laws, 1959, Chapter 23, Section I provides that the Secretary and Executive Officer who serves as department head shall be a veterinarian and a graduate of a regularly organized and recognized veterinary college.

### *Organization*

The Governor appoints the board, who in turn elect a Secretary and Executive Officer. All other full-time employees are under Civil Service. These other full-time employees are division heads, field veterinarians, law enforcement inspectors, and clerical personnel. Veterinarians and veterinary helpers are employed on a contract basis to conduct the brucellosis and tuberculosis tests.

### *Purpose and Functions*

Minnesota Statutes, 1957, Section 35.03, gives the board power to protect the health of the domestic animals of the state, employing such means and making such rules and regulations as it may deem expedient to that end. The two most well-known and time-consuming duties of the board are the tuberculosis eradication program and the brucellosis eradication program. Both of these programs have been very successful. Minnesota was declared a Modified Accredited Tuberculosis-free state in 1934, and a Modified Certified Brucellosis-free state in 1957. Other important duties of the four Divisions are as follows:

**Brucellosis Division:** (1) administers all laws and regulations relative to brucellosis eradication; (2) organizes and supervises county-wide tests for brucellosis and tuberculosis; (3) organizes and supervises county partial brucellosis tests; (4) supervises work of 600 practicing veterinarians when such veterinarians are engaged in brucellosis work; (5) carries out educational program relative to brucellosis eradication.

**Tuberculosis and Quarantine Division:** (1) administers tuberculosis eradication laws and regulations; (2) administers laws requiring inspection of all livestock imported into Minnesota; (3) carries out anthrax control program; (4) carries out garbage cooking program; (5) supervises the inspection of livestock auction markets.

Digitized by Google Original from UNIVERSITY OF CALIFORNIA

Generated on 2013-02-13 18:40 GMT / http://hdl.handle.net/2027/uc1.b4049245
Creative Commons Zero (CC0) / http://www.hathitrust.org/access_use#cc-zero

**Poultry Disease Division:** (1) administers turkey testing program; (2) administers chicken testing program; (3) carries out hatchery inspection; (4) administers laws and regulations dealing with rabies control; (5) administers inspection requirements of livestock at all public exhibitions.

**Office Management and Budget Control Division:** (1) prepares payroll for Civil Service and contract employees; (2) processes appraisals on condemned animals; (3) prepares biennial and quarterly budget requests; (4) makes requisitions for department purchases; (5) manages business affairs of office.

## *Department of Military Affairs*

*Adjutant General*



**Brigadier General Chester J. Moeglein** was born January 18, 1913, at Little Falls, Minnesota. He attended grade and high school in Little Falls and resided in that city until July 1958. Enlisted as a private in the Minnesota National Guard on September 2, 1931, and served in all grades. Was employed in construction and operation at Camp Ripley and appointed to the staff of The Adjutant General in July 1958. Served actively in Federal service five years in World War II and two years during the Korean Emergency. Graduated from the Command and General Staff College. Married.

*Assistant Adjutant General*



**Colonel Leon H. Hagen,** Minneapolis. Born March 20, 1910, at Florence, South Dakota. Attended University of Minnesota from 1927 to 1932, being commissioned a Second Lieutenant of Infantry on completion of the University ROTC course. Served on active duty with U.S. Army 12 years. Graduate of The Infantry School and Command and General Staff College. Veteran of World War II and Korea. Married.

DEPARTMENT OFFICIALS
Address: State Capitol, Room 10

**Adjutant General:** Brigadier General Chester J. Moeglein.
**Assistant Adjutant General:** Colonel Leon H. Hagen.
**Operations and Training:** Major William H. Cheeseman.
**Finance and Procurement:** Major Henry R. Steffenson.
**Adjutant:** Major Frank J. Kohout.
**Air Officer:** Major Leo C. Goodrich.

### *Legal Basis*

The Department of Military Affairs, under the direction of the Adjutant General, is created and its general powers granted by Sections 190.07-190.16, Minnesota Statutes 1957.

Digitized by Google
Original from UNIVERSITY OF CALIFORNIA
Generated on 2013-02-13 18:40 GMT / http://hdl.handle.net/2027/uc1.b4049245
Creative Commons Zero (CC0) / http://www.hathitrust.org/access_use#cc-zero

### *Qualifications for Adjutant General*

Minnesota Statutes 1957, Section 190.07 lays down the following qualifications: the Adjutant General must be a commissioned officer of the Minnesota National Guard with at least ten years of service in the armed forces of the state or United States, have been commissioned for at least three of the ten years, and have reached the grade of a field officer.

### *Organization and Functions*

The Adjutant General is the head of the Department of Military Affairs and is appointed by the Governor for an indefinite term. Other department officials are appointed by the Adjutant General for indefinite terms and are placed on state military duty. Each official of the department receives the same pay and allowances of his grade as is authorized officers of similar rank and length of service in the Regular Army of the United States.

The Adjutant General is charged with the recruitment, organization, administration, training, discipline and supply of the military forces of the State, designated as the Minnesota National Guard, which is equipped and, to a very large extent, maintained by the federal government. This force has a dual status, in that it is the Minnesota National Guard when in the service of the State and the National Guard of the United States when it is ordered into active military service. When the Guard is in active federal service and the security and welfare of the State is endangered because of the absence from the State of this military force, the Military Code of Minnesota prescribes that the military force of the State will consist of the Minnesota State Guard, organized from those of the Militia of the State who are not likely to be called to federal service during the war or emergency.

The Minnesota National Guard was in federal service through all of World War II and was reorganized beginning in September 1946 under an allotment of 116 units. By January 1951, the total strength was 8,600 officers and men. As a result of the Korean Incident, the Headquarters Battery, 216th AAA Group, the 109th Transportation Truck Battalion, and the 47th Infantry Division, Army National Guard, and the 133rd Fighter Wing, Air National Guard, consisting of approximately 8,000 officers and men, were mobilized for active federal service late in 1950 and early in 1951. The Air National Guard was returned to State control in December, 1952, and the Army elements of the National Guard were returned by January, 1953. The Minnesota Army and Air National Guard were re-established in the 66 communities in which they were initially organized, a strength of 10,006 officers and enlisted men.

During that period while the Minnesota National Guard was on active duty, the Department organized and maintained a Minnesota State Guard. Whereas the National Guard is armed, uniformed, equipped and paid for armory drill and field training by the federal government, the State Guard receives no pay while in service in the State by the federal government, and the State must pay for supplying arms and equipment for this force. A cadre of officers and noncommissioned officers of this force has been placed on a State Reserve status, and can be reconstituted actively in a very short period of time.

Under the pentomic concept, with the reorganization of the active Army, the 47th (Viking) division was reorganized effective February 22, 1959 to include 5 battle groups of infantry, 6 battalions of artillery, plus supporting armor and supply troops, retaining historical numerical designations beginning with Civil War battle honors.

Digitized by Google Original from UNIVERSITY OF CALIFORNIA

Generated on 2013-02-13 18:40 GMT / http://hdl.handle.net/2027/uc1.b4049245
Creative Commons Zero (CC0) / http://www.hathitrust.org/access_use#cc-zero

The Department of Military Affairs has control and jurisdiction over the Camp Ripley Military Reservation, 67 State-owned or controlled armories throughout the State, the Holman Air National Guard Base and the Duluth Air National Guard Base.

## *Parole Board*

See Department of Corrections.

## *Department of Public Examiner*



*Acting Public Examiner*

**Robert A. Whitaker.** Born Minneapolis August 5, 1911. Attended Minneapolis public schools and University of Minnesota extension center. Entered Department of Public Examiner March 1, 1940. Married, one daughter.

### DEPARTMENT OFFICIALS

**Address: 223 State Office Building**

**Acting Public Examiner:** (Deputy Public Examiner Robert A. Whitaker was in charge of the department at the time the Legislative Manual went to press. No Public Examiner had yet been appointed by the Governor for the six year, $12,000 per year position).

**Supervisors:** County Audits — Russell O. Anderson; State Department Audits — Norman E. Nelson; Municipal Audits — Willard C. Olson; Investigations — Karl A. Nuerenberg; Municipal Reporting — Loring V. Ellefson.

### *Legal Basis*

The creation and general powers of the department are stated in Minnesota Statutes, 1957, Chapter 215.

### *Qualifications for Public Examiner*

The Public Examiner shall be a skilled accountant and shall not at any time while in office hold any other public office or own any stock or have any commercial interest in any corporation, co-partnership, property, or business subject to supervision or examination by the department. He shall furnish bond to the state in the sum of $25,000, conditioned for the faithful discharge of his duties. (Minnesota Statutes 1957, Section 215.02.)

### *Organization*

The department consists of the office of the Public Examiner and three operating divisions, all employees being Civil Service appointees: General Office Division — personnel includes the Office Executive and a clerical staff of ten; Division of Audits — personnel consists of the Chief Supervising Examiner (Deputy Public Examiner), three Supervising Examiners, each heading one of the three auditing sections —

Digitized by Google Original from UNIVERSITY OF CALIFORNIA

Generated on 2013-02-13 18:40 GMT / http://hdl.handle.net/2027/uc1.b4049245
Creative Commons Zero (CC0) / http://www.hathitrust.org/access_use#cc-zero

county, municipal and state department, and a staff of approximately 75 auditors; Division of Investigation — personnel includes a Public Accounts Examiner (Investigator), one Auditor, and one part-time clerk-stenographer; Municipal Reporting Division — personnel consists of a Supervisor and a clerical staff of four.

### *Purpose and Functions*

The Department of Public Examiner is the post-audit agency of the state government. It post-audits all departments and other agencies of the state, certain semi-state agencies, all county governments, cities of the first class, and certain other municipalities and school districts. It conducts investigations in connection with its audits of these political subdivisions, and publishes statistical data for state and local governments.

In addition to his duties as head of the department, the Public Examiner serves as a member of the Archives Commission. He approves fidelity bonds covering state officers and employees, and he advises and assists the State Auditor and Commissioner of Administration in prescribing a uniform system of accounts for state departments.

## *Department of Public Welfare*



*Commissioner*

**Morris Hursh,** 2137 Hartford Avenue, St. Paul, Minnesota. Received B.A. degree and LL.B. degree from University of Minnesota. Employed by State of Minnesota for 21 years. Eight years in Governor's office, 13 years in public welfare. Married, four children.



*Deputy Commissioner*

**Ove M. Wangensteen,** St. Paul. Born in St. Paul, April 10, 1917. Attended St. Paul public schools. Graduate Macalester college June, 1939 with a major in sociology, minor in economics and English. U. S. Navy, October, 1942 — January, 1946. Executive secretary, Meeker County welfare board, January 1946 — October 1946. Minnesota Department of Public Welfare, October, 1946 — November, 1951. November, 1952 to June, 1959, Executive Secretary of St. Louis County Welfare Board. Attended University of Minnesota Graduate School of Public Administration 1951-1952. Appointed Deputy Commissioner of Public Welfare July 1, 1959. Married, two sons.

Digitized by Google
Original from UNIVERSITY OF CALIFORNIA
Generated on 2013-02-13 18:40 GMT / http://hdl.handle.net/2027/uc1.b4049245
Creative Commons Zero (CC0) / http://www.hathitrust.org/access_use#cc-zero

## DEPARTMENT OFFICIALS

Address: 5th Floor, Centennial Building, St. Paul

**Commissioner:** Morris Hursh—Salary $16,000. Appointed by Governor for six years. Term expires: February 1, 1965.

**Deputy Commissioner:** Ove M. Wangensteen. Appointed by the Commissioner.

**Legal Services:** Robert G. Flynn. Appointed by the Attorney General.

**Personnel and Methods:** Herbert L. Gardner, Director. Civil Service.

**Division of Administrative Services:** Chester G. Chapada, Director. Civil Service.

**Division of Child Welfare:** L. Merritt Brown, Acting Director. Civil Service.

**Division of Field Services:** Leo Feider, Acting Director. Civil Service.

**Division of Medical Services:** Dr. David J. Vail, Director. Appointed by the Commissioner.

**Division of Public Assistance:** John W. Poor, Director. Civil Service.

### *Legal Basis*

Minnesota Statutes 1957, Sections 245.03-245.07, Sections 246.0-246.42, Sections 256.01-256.02 create and empower the department.

### *Qualifications for Commissioner*

The Commissioner is to be "selected on the basis of ability and experience in welfare and without regard to political affiliations" (Minnesota Statutes 1957, Section 245.03).

### *Organization and Functions*

People who are unable to provide for their own basic needs are helped by the public welfare program in Minnesota. This program provides financial aid where necessary and social services to the aged, the mentally ill, the physically handicapped, the mentally retarded and other people with special problems.

The Department of Public Welfare supervises county welfare programs which serve about 100,000 Minnesotans and it also operates 17 institutions and hospitals which care for more than 18,000 patients.

Minnesota's welfare program is operated locally by 87 county welfare boards, which administer the program under the supervision of the State Department of Public Welfare. The 17 institutions and hospitals are operated directly by the state department.

The department, headed by a commissioner, performs its various functions through five divisions, each headed by a director. The divisions are: Medical Services, Public Assistance, Child Welfare, Field Services and Administrative Services.

## SERVICE AND AID PROGRAMS

### MEDICAL SERVICES

**Mental Health** — Administration of the state mental health program includes responsibility for:

(1) Supervision of the treatment program in the seven state hospitals for the mentally ill. A complete medical and psychiatric treatment program is offered at Anoka, Fergus Falls, Hastings, Moose Lake, Rochester, St. Peter, and Willmar.

(2) Supervision and program planning for the mentally retarded and epileptic, both within the six state institutions and in the community. Institutional care and training is provided at the State Schools and Hospitals at Faribault, Cambridge and Brainerd, the Shakopee Home for Children, the Annex for Defective Delinquents at St. Cloud Reformatory, and the Owatonna State Training School. An additional 4100 wards of the Commissioner of

Digitized by Google Original from UNIVERSITY OF CALIFORNIA

Generated on 2013-02-13 18:40 GMT / http://hdl.handle.net/2027/uc1.b4049245
Creative Commons Zero (CC0) / http://www.hathitrust.org/access_use#cc-zero

Public Welfare live in their communities, under supervision of the local county welfare department.

(3) A state-wide mental health research program.

(4) Mental health training programs for professional personnel.

(5) Consultation and administration of state funds to the 15 community mental health centers located throughout the state.

**Crippled Children** — The state program is designed to provide medical, surgical, and related services to the medically indigent, crippled, and handicapped children of Minnesota. Surgery and medical care are provided at Gillette State Hospital for Crippled Children and supplementary services are purchased from private sources. Diagnostic field clinics are held in key areas throughout the state.

**Tuberculosis Control** — All patients and employees in the state institutions are given screening X-rays each year and when indicated, followed periodically by special examinations and laboratory studies. One state sanitorium is maintained plus a special unit for the tuberculosis mentally ill. In addition, state aid is administered to county sanatoria.

## CHILD WELFARE

Principally, the Division of Child Welfare supervises the child welfare activities of Minnesota's 87 county welfare boards and 223 private child welfare agencies and child-care facilities. It does not give direct service to children and their families. The limited direct service given by the Division includes activity in the state-wide adoption placement program for children with special problems.

## PUBLIC ASSISTANCE

The four major financial aid programs handled by the Department of Public Welfare are: old age assistance, aid to dependent children, aid to the disabled and aid to the blind.

**Old age assistance** is financial aid based on need, to persons 65 and over who are eligible.

**Aid to dependent children** is financial help to families with dependent children whose father is dead, absent from the home or unable to work.

**Aid to the disabled** is financial help to persons permanently and totally disabled and unable to live without help from other persons.

**Services for the blind** include aid for the needy blind, vocational counselling, medical restoration, vocational training and job placement. Other services offered include business enterprises (vending stands), work with pre-school children and their parents, educational aids and consultations to local schools, home teaching of adults, adjustment services for newly blinded, optical aids and devices, braille and talking books.

**Services for the deaf** offers a variety of services to deaf and hard of hearing people, including personnel and vocational counseling, and interpreting. One of its main functions is offering consultative services to other social agencies, both public and private, where there is need for technical advice. Services are given in special education of deaf children, working closely with public school classes and with the State School for the Deaf (Faribault).

**General relief** is the basic form of money assistance and takes care without regard to special conditions of all people in need; such

Digitized by Google Original from UNIVERSITY OF CALIFORNIA

Generated on 2013-02-13 18:40 GMT / http://hdl.handle.net/2027/uc1.b4049245
Creative Commons Zero (CC0) / http://www.hathitrust.org/access_use#cc-zero

as age, blindness, etc. This kind of relief is given by the county or township in which the person lives, and is supplied almost wholly from local funds. About 70 counties dispense relief paid wholly from local tax sources, and only about 17 counties receive any "aid to distressed counties" from the state.

FIELD SERVICES

Field personnel of the Department of Welfare work with county welfare boards to promote child welfare, mental health and financial aid programs. They also give advice on state policies, promote effective local services, train county social workers and review local operations.

Consultative help is given to private children's agencies and institutions by field personnel of the Division of Child Welfare. Fiscal audits and consultation are provided by specialists attached to the appropriate Divisions.

## *Railroad and Warehouse Commission*

*Commissioner*



**Paul A. Rasmussen,** Chatfield. Born Lanesboro, Minnesota, Fillmore County, December 4, 1895; graduate of Lanesboro High School; graduate of St. Olaf College of Northfield, Minnesota; Second Lieutenant Heavy Field Artillery U. S. Army; Dean of Concordia College, Moorhead, Minnesota, Department of Political Science for a period of 10 years; State Budget Commissioner and Personnel Director, four years; engaged extensively in farm machinery, livestock and trucking business for 12 years; elected Railroad and Warehouse Commissioner, 1952, re-elected, 1956; married, four children; Audre, Phyllis, Lucy and Paul. Member of the Lutheran Church, American Legion and Masons. Residence, Chatfield, Minnesota.

*Commissioner*



**Hjalmar Petersen,** Askov. Born in Denmark, January 2, 1890; came with parents to America, 1891. Founder of Askov American, 1914. Representative in Legislature, 1931 and 1933; Lieutenant Governor, 1935; Governor, 1936, filling out 4½ months unexpired term of Governor Floyd B. Olson. Made many judicial appointments, settled strikes and called special session of Legislature to enact unemployment insurance law. Author of Minnesota Income Tax Law, 1933. Railroad and Warehouse Commissioner 1937-1943. Elected Commissioner again on Democratic Farmer-Labor ticket, 1954 and 1960. Wife, Medora, active in PTA and educational circles; two daughters, Evelyn, a writer, and Karla, a dental hygienist. Member of Lutheran Church and Minnesota Editorial Association.

Digitized by Google
Original from UNIVERSITY OF CALIFORNIA
Generated on 2013-02-13 18:40 GMT / http://hdl.handle.net/2027/uc1.b4049245
Creative Commons Zero (CC0) / http://www.hathitrust.org/access_use#cc-zero



*Commissioner*

**Ronald L. (Ron) Anderson** (DFL), Bloomington. Born Minneapolis May 14, 1925. Lived in Swift County until 1935, then in Byron in Olmsted County. Graduated from Byron High School 1942, attended Rochester Junior College and operated family-owned telephone exchange 1942-43. Naval officer and pilot training program during World War II. Graduate of University of Minnesota School of Journalism, 1947, and worked on Minnesota newspapers. Industrial newswriter and editor for Minnesota Mining and Manufacturing Co. 1951-58. Contributor of numerous articles appearing in national magazines primarily in the trade and technical fields. State Chairman Minnesota Young DFL in 1954 and regional director Young Democratic Clubs of America 1955-57. Married to the former Marion Mitchell; one son, Scott David. Elected to Commission in 1958.



*Secretary of the Commission*

**Oliver A. Ossanna.** Minneapolis, Minnesota. Graduate Morgan Park High School, Duluth; pre-legal University of Minnesota; graduate of Minnesota College of Law, LL.B. Admitted to practice before the Supreme Court of Minnesota. Interstate Commerce Commission and Federal Communications Commission; headed various divisions U.S. State Employment Service for five years, appointed Secretary of Railroad and Warehouse Commission 1937, member of Alpha Sigma Phi fraternity, Forum Literary Society, Italian American Club, Inc., Bearcat Speed Skating Club, Loring Speed Skating Club and Minnesota Speed Skating Association. Three children, Oliver, Jr., Mary Ellen and John.

## DEPARTMENT OFFICIALS

Address: 401 State Office Building

**Commissioners:** Elected for six-year term, salary $11,500 per year: Paul Rasmussen, chairman, term expires 1963; Hjalmar Petersen, term expires 1967; Ronald L. Anderson, term expires 1965.

**Commission Secretary:** Oliver A. Ossanna, appointed by Commissioners for indefinite term from civil service list.

**Administrator:** Walter Bratager.

**Chief Engineer:** Lee McNally.

**Chief Grain Inspector:** W. W. Boche, 314 Flour Exchange, Minneapolis.

**Livestock Buyers, Supervisor:** Frank C. DePierre.

**Motor Bus and Truck Division, Supervisor:** Ralph L. Norgaard.

**Public Stockyards Division, Supervisor:** Harry E. Flood.

**Statistician:** Lloyd Wandtke.

**Telephone Division:** D. W. Carr.

**Utilities Rate Specialist:** Otto A. Radke.

**Warehouse Division, Supervisor:** J. J. Smith.

**Weights and Measures Division, Supervisor:** Warren Czaia, 1 Flour Exchange, Minneapolis.

Digitized by Google
Original from UNIVERSITY OF CALIFORNIA
Generated on 2013-02-13 18:40 GMT / http://hdl.handle.net/2027/uc1.b4049245
Creative Commons Zero (CC0) / http://www.hathitrust.org/access_use#cc-zero

### *Legal Basis*

The powers, duties, and responsibilities of the Railroad and Warehouse Commission are found in Chapters 216 to and including 239, Minnesota Statutes 1957, as amended.

### *Qualifications for Commissioners*

The Minnesota Constitution (Article VII, Section 7) describes the general requirements for holding state-wide public office as being United States citizenship, state residence, and voting age. In addition to the constitutional qualifications Railroad and Warehouse Commissioners under Section 216.02, Minnesota Statutes 1957 must not be in the employ of or own stocks, bonds, or other property in any railroad company or grain warehouse.

### *Organization and Functions*

The Minnesota Railroad and Warehouse Commission consists of three members, each elected for a six-year term. Terms are staggered so that one commissioner is chosen at each biennial election. All other employees of the commission are under Civil Service, except the personal secretaries to the commissioners.

The commission has jurisdiction over the regulation of railroads, bus and truck companies, telephone companies, grain inspection and weighing, public terminal grain warehouses, public local grain warehouses, livestock weighing, livestock buyers or dealers, weights and measures, and warehouses (other than grain or cold storage). The railroad laws include the regulation of rail rates, clearances, crossings, abandonment of agency and custodian service, passenger trains, and other rail facilities.

The commission regulates the rates of bus and truck companies. The latter includes several divisions, i.e., regular route common carriers and petroleum carriers, irregular route common carriers, contract carriers, charter carriers, livestock carriers, and household carriers. The bus and truck division prepares commission orders covering bus and truck operations, including the issuance of certificates of public convenience and necessity, in the transportation of passengers and property as common carriers. All other types of carriers by motor vehicle are also required to have public hearings, except the livestock carrier.

The commission conducts hearings in a semi-judicial capacity when considering applications for certificates of public convenience and necessity, amendments thereto, applications for change in rates and charges for the carriage of passengers and property. All testimony taken at public hearings is reported and the commission renders formal decisions either denying or granting the application in whole or in part. Its decisions may be appealed to the district courts within thirty days of service of the orders.

The secretary of the commission is custodian of the property and records of the commission, is required to sign all notices and orders of the commission, and also acts as attorney for various divisions, except the bus and truck division. He advises and handles cases relating to depot facilities, agency service, passenger train abandonments and appears before the Interstate Commerce Commission when interstate passenger train abandonments and main line abandonments are involved.

The engineering division maintains records showing the valuations of the 22 railroads operating in the state and investigates applications for changes in railroad services relating to clearances, railroad crossings, crossing protection, train speed, and abandonment of spur and industry tracks.

Digitized by Google
Original from UNIVERSITY OF CALIFORNIA
Generated on 2013-02-13 18:40 GMT / http://hdl.handle.net/2027/uc1.b4049245
Creative Commons Zero (CC0) / http://www.hathitrust.org/access_use#cc-zero



*Railroad and Warehouse Commissioners.*

Generated on 2013-02-13 18:40 GMT / http://hdl.handle.net/2027/uc1.b4049245
Creative Commons Zero (CC0) / http://www.hathitrust.org/access_use#cc-zero
Digitized by Google
Original from UNIVERSITY OF CALIFORNIA

The telephone division supervises all telephone companies doing business in the state. It audits annual reports of all companies and makes recommendations to the commission on rate matters.

The rate division is charged with the duty and responsibility of studying, preparing and recommending data on transportation rates, fares and charges. Statistical data is prepared for submission to the Minnesota and Interstate Commerce Commissions at hearings affecting the establishment of reasonable rates for the transportation of property.

The livestock buyers or dealers division supervises buyers of livestock for resale. Such buyers must obtain a license and keep on file a surety bond to cover their operations.

The livestock weighing division operates a weighing center at the South St. Paul stockyards and maintains stations at Winona, Austin and Albert Lea. The purpose of weighing livestock is to assure the producers of accurate weights when their animals are sold.

The law requires the grain inspection division to inspect and weigh all grain received at or shipped from any terminal warehouse in the state in carload or boatload lots. There are inspection stations, weighing stations, grain registration sections and grain protein laboratories both in Minneapolis and Duluth.

The weights and measures division is charged with the supervision and control over all weights, weighing devices, and measures in the state. It serves as a bureau of standards for the state and makes periodic inspections of scales and other weighing devices.

The public storage division has general supervision over all warehousemen (other than grain or cold storage) doing business in cities and villages having a population of 5,000 or more. Storage rates must be approved by the commission.

## *Soil Conservation Committee*

Address: University Institute of Agriculture, St. Paul Campus

| **Members:** (Appointed by Governor). | Term Expires |
|---|---|
| Frank P. Crippen, Sanborn | June 1962 |
| Theodore O. Hegseth, Rt. 2, Fergus Falls | June 1963 |
| Edwin W. Goplen, Zumbrota | June 1964 |
| Herman S. Rosholt, Cyrus | June 1965 |
| Alvin Wiese, Humboldt | June 1966 |

(Ex-officio)

Dr. H. Macy, Dean, Institute of Agriculture, University of Minnesota, St. Paul Campus.
S. H. Rutford, Director of Extension, University of Minnesota, St. Paul Campus.
Clarence Prout, Conservation Commissioner, Centennial Office Building, St. Paul.
Duane A. Wilson, Commissioner of Agriculture, State Office Building, St. Paul.
(Advisory)
H. A. Flueck, State Conservationist, Soil Conservation Service, 517 Federal Courts Building, St. Paul.
M. A. Thorfinnson, Executive Secretary.

### *Legal Basis*

The committee is created and its general powers granted under Sections 40.03 and 40.04, Minnesota Statutes 1957.

### *Qualifications for Appointed Committee Members*

The only statutory qualification is that the Governor's appointees shall be selected from nominees recommended by the state association of soil conservation district supervisors. However, if the latter submit no nominees, the Governor is to make his appointments from bona fide farmers (Section 40.03, Minnesota Statutes 1957; Laws 1961, Extra Session, Chapter 9).

Digitized by Google Original from UNIVERSITY OF CALIFORNIA
Generated on 2013-02-13 18:40 GMT / http://hdl.handle.net/2027/uc1.b4049245
Creative Commons Zero (CC0) / http://www.hathitrust.org/access_use#cc-zero

### *Organization and Functions*

The State Soil Conservation Committee was established in 1937 to promote the organization of soil conservation districts throughout the state wherever desirable, to administer funds appropriated for use of these districts and to assist them in their programs through advice and consultation.

Prior to an amendment passed in the 1961 Extra Session the Governor's appointees served for four years. Since the passage of the amendment, persons previously appointed are to serve out their four year terms with one new appointee (there being a vacancy) to serve a five year term. As future vacancies occur, appointments are to be made for five years. Four of the members are ex-officio members: the Conservation Commissioner, the Commissioner of Agriculture, Director of Agricultural Extension at the University, and the Dean of the University Institute of Agriculture. Provision is also made for the State Committee to invite the State Conservationist of the Federal Soil Conservation Service to serve as an advisory member.

The Committee, upon petition from local groups, organizes soil conservation districts. The committee sets in motion the programs of the districts, coordinates the programs of the conservation districts, obtains assistance from various governmental agencies, and generally disseminates information throughout the state concerning the activities and programs of the soil conservation districts.

There are now 82 conservation districts in Minnesota. In organizing a district, the committee conducts hearings to determine the need of soil conservation in the area. If it decides that a need exists, a referendum is conducted among the farmers affected. If a majority approves, the district is authorized.

## *Soldiers' Home Board*

| **Members:** (Appointed by Governor for six years). | Term Expires |
|---|---|
| **First District:** Roy T. Anderson, Austin | 1st Mon. Jan. 1967 |
| **Second District:** Robert E. Hanson, South St. Paul | 1st Mon. Jan. 1967 |
| **Third District:** Laurence Jensen, Minneapolis | 1st Mon. Jan. 1963 |
| **Fourth District:** William Killeen, St. Paul | 1st Mon. Jan. 1963 |
| **Fifth District:** Mrs. Glenn McCarty, Minneapolis | 1st Mon. Jan. 1967 |
| **Sixth District:** Carl S. Fischer, Sauk Centre | 1st Mon. Jan. 1963 |
| **Seventh District:** Norman H. Tallakson, Willmar | 1st Mon. Jan. 1963 |
| **Eighth District:** John W. Trimble, Virginia | 1st Mon. Jan. 1965 |
| **Ninth District:** J. H. Herbranson, Bagley | 1st Mon. Jan. 1963 |

### *Legal Basis*

The board is created and empowered in Chapter 198, Minnesota Statutes 1957.

### *Qualifications for Board Members*

Minnesota Statutes 1957, Section 198.06 states that not more than five board members may be from the same political party and that preference shall be given to honorably discharged soldiers, sailors, and marines.

### *Organization and Functions*

The Minnesota Soldiers' Home was established by the Legislature in 1887 to care for honorably discharged veterans of all wars who are unable to earn a livelihood and lack sufficient funds to support themselves. It also provides a home for dependent wives, widows and mothers of deceased veterans, if they are 55 or older and have no other means of support.

Digitized by Google
Original from UNIVERSITY OF CALIFORNIA
Generated on 2013-02-13 18:40 GMT / http://hdl.handle.net/2027/uc1.b4049245
Creative Commons Zero (CC0) / http://www.hathitrust.org/access_use#cc-zero

The Soldiers' Home Board determines who shall be admitted to the home, and appoints the Commandant who administers the home. The membership of the Board was increased from seven to nine members by Chapter 150, Laws of 1957, one member for each congressional district. The Governor appoints the Board members for six-year terms.

The Soldiers' Home is located in Minneapolis at Minnehaha Avenue and East Fifty-first Street. It provides accommodations for approximately 500 persons, and has a hospital with a capacity of 84 patients.

The Soldiers' Home Board also administers the Soldiers' Relief Fund. This fund, also established in 1887, grants relief and assistance to veterans and their families who have no adequate means of support.

## *State College Board*



*Executive Director*

**Roy C. Prentis,** St. Anthony Village. Born LeRoy, Minnesota, March 31, 1915. Graduate LeRoy High School; B.E. Winona State Teachers College; M.A. and Ph.D. University of Minnesota. High school teacher and principal in Minnesota public schools. Associate Professor, University of Minnesota. Appointed Executive Director State College Board October 1956. Married, three children.

### DEPARTMENT OFFICIALS

Address: 457 Centennial Building, St. Paul

| Board Members | Term Expires |
|---|---|
| S. J. Kryzsko, Winona, President | January 1965 |
| Norman H. Nelson, Moorhead, Vice President | January 1963 |
| Helen M. Conway, St. Paul, Treasurer | January 1963 |
| Herbert E. Olson, Bemidji | January 1963 |
| Charles F. Mourin, Aurora | January 1963 |
| W. K. Jones, Olivia | January 1965 |
| F. Kelton Gage, Mankato | January 1965 |
| L. K. McLeland, St. Cloud | January 1965 |

Commissioner of Education, ex officio secretary.

Executive Director: Dr. Roy C. Prentis — Salary $16,000. Appointed by the Board for indefinite period according to pleasure of the Board.

**Presidents of the Colleges:** Salaries $16,000, appointed by the Board for a one year period.

Bemidji State College — Dr. C. R. Sattgast.
Mankato State College — Dr. C. L. Crawford
Moorhead State College — Dr. John J. Neumaier.
St. Cloud State College — Dr. George F. Budd.
Winona State College — Dr. Nels Minne.

### *Legal Basis*

The Board is created and given its general powers under Chapter 136, Minnesota Statutes 1957.

Digitized by Google
Original from UNIVERSITY OF CALIFORNIA
Generated on 2013-02-13 18:40 GMT / http://hdl.handle.net/2027/uc1.b4049245
Creative Commons Zero (CC0) / http://www.hathitrust.org/access_use#cc-zero

### *Qualifications for Board Members*

No statutory or constitutional qualifications are prescribed.

### *Organization and Functions*

Minnesota's five State Colleges are under the management of the State College Board consisting of nine members. Eight of the members are appointed by the Governor subject to approval by the Senate. Four members are appointed in alternate years to serve four-year terms. The ninth member of the Board is ex officio the Commissioner of Education, who serves as the Secretary of the Board. Five of the appointed members must be appointed from the counties in which the colleges are located. All Board members serve without compensation. Regular Board meetings are held quarterly, although it is commonly found necessary to hold special meetings more frequently.

The five State Colleges are located at Bemidji, Mankato, Moorhead, St. Cloud and Winona. In 1957 the legislature changed the designation of these colleges from Teachers Colleges to State Colleges.

The State College Board maintains a central administrative office at 457 Centennial Office Building. The purpose of this office is to coordinate the activities of the State Colleges, to provide the College Board with reports and statistical information and to carry out other policies and directives of the State College Board.

The role of State Colleges in Minnesota's educational system is set forth in the later chapter on Education, Institutions, Parks, and Forests.

## *Surveyor General of Logs and Lumber*

3rd Floor, Centennial Building

DEPARTMENT OFFICIALS

**Surveyor General:** John F. Morrissey — Salary $7,500. Appointed by Governor for two years. Term Expires: June 30, 1963.

**Assistant Surveyor General:** Paul J. Perrault.

**Timber Scaler Supervisor:** Howard A. Widmark.

### *Legal Basis:*

The office is created and empowered in Chapter 91, Minnesota Statutes 1957.

### *Qualifications for Surveyor General:*

The surveyor general must have had five years experience, or its equivalent, in lumbering work (Minnesota Statutes 1957, Section 91.06).

### *Functions and Services*

The office of the Surveyor General of Logs and Lumber was established in 1919. The department is chiefly concerned with protecting the state's interest in the sale of state timber. After timber sales have been made by the Division of Forestry, the Surveyor General Department scales, counts and measures all timber cut under such sale permits. The department also scales timber cut on Auxiliary Forest lands and private lands when requested by parties concerned in such scales.

Timber contracts, labor liens, log marks and stamp marks are recorded in the Surveyor General office.

Digitized by Google Original from UNIVERSITY OF CALIFORNIA

Generated on 2013-02-13 18:40 GMT / http://hdl.handle.net/2027/uc1.b4049245
Creative Commons Zero (CC0) / http://www.hathitrust.org/access_use#cc-zero

## *Department of Taxation*

Address: Centennial Office Building, St. Paul

*Commissioner*



**Rolland F. Hatfield,** St. Paul. Appointed by Governor May 1, 1961 to fill out unexpired term ending March 1963. B.A. and M.A., University of Chicago (Phi Beta Kappa); LL.B., William Mitchell College of Law (1952); Assistant Professor, College of St. Thomas, 1935-1942; Major, U.S. Air Force, 1942-1946; Director of Tax Research, Minnesota Department of Taxation, 1940-1952; Manager, Pension and Trust Department, Northwestern National Life Insurance Company, 1952-1961. Member Shoup Tax Mission to Japan, 1949; Member Minnesota Bar Association.

*Assistant Commissioner*



**Arthur C. Roemer.** Native of Wabasha, Minnesota. Business Administration graduate from Minneapolis Business College and a graduate of University of Minnesota Law School. Veteran of World War II. Admitted to the bar in 1950. Appointed Special Assistant Attorney General January, 1954, and continued in that capacity until 1960. Appointed Assistant Commissioner of Taxation January of 1960.

### DEPARTMENT OFFICIALS

Address: Centennial Office Building, St. Paul

**Commissioner:** Rolland F. Hatfield — Salary $16,000. Appointed by Governor for six year term, expiring March 1, 1963.
**Assistant Commissioner:** Arthur C. Roemer. Civil Service.
**Department Secretary:** Allen C. Sulerud. Civil Service.
**Director of Research and Planning:** Alden V. Slattengren. Civil Service.
**Director of Administrative Services:** George W. Fortmeyer. Civil Service.
**Income Tax Division, Director:** William G. Burkman. Civil Service.
**Inheritance and Gift Division, Director:** Louis Plutzer. Civil Service.
**Petroleum Division, Director:** Peter S. Jokull. Civil Service.
**Property Tax Division, Director:** Irving J. Olson, Civil Service.
**Tobacco Products Tax Division, Director:** Earl M. Pettibone. Civil Service.

### *Legal Basis:*

The Department of Taxation is created and its general powers granted in Chapter 270, Minnesota Statutes 1957.

### *Qualifications for Commissioner:*

The qualifications of the Commissioner of Taxation are prescribed in Minnesota Statutes 1957, Section 270.02 which provides that the

Digitized by Google Original from UNIVERSITY OF CALIFORNIA

Generated on 2013-02-13 18:40 GMT / http://hdl.handle.net/2027/uc1.b4049245
Creative Commons Zero (CC0) / http://www.hathitrust.org/access_use#cc-zero

commissioner shall be selected on the basis of ability and experience in the field of taxation and tax administration and without regard to political affiliations.

*Organization and Functions:*

All of the powers and duties of the Department of Taxation are vested in the Commissioner of Taxation. The commissioner is appointed by the Governor with the advice and consent of the senate. The commissioner has the authority to organize the department as he deems necessary, to appoint the department officers and employees, and to define their duties. All of such appointments by the commissioner are made under civil service laws and regulations.

The Department of Taxation is the agency of the State of Minnesota which administers the laws relating to the major sources of state and local revenue. All of the principal state taxes are administered by the department with the exception of those on motor vehicles, liquor, and insurance premiums. The department is under the direction of the Commissioner of Taxation who has the power and authority to exercise general supervision over the assessment of all real and personal property in the state and to administer the particular laws that relate to the taxation of gross earnings, public utilities, air carriers, iron ore mining and royalties, mortgage registry, individual and corporate net incomes, motor vehicle fuels, inheritances, gifts, deeds, and tobacco products.

The administrative functions of the department are directed by the Commissioner of Taxation and his staff through six operating divisions. The commissioner also has a legal division and a research staff assigned to his office. He exercises the authority vested in the state board of equalization and gives final action to applications for the reduction of assessments or taxes. He is also a member of the equalization aid review committee, under which the department has the responsibility for determining the value of all taxable property in the school districts of the state for the purpose of the distribution of school aids.

The Administrative Services Division has the responsibility for carrying on the activities relating to budgets, personnel, and the central services such as the handling of mail, the receiving of money, the accounting of revenues and the provision of supplies and equipment.

The Income Tax Division conducts the administration of the laws relating to the taxation of incomes, the bank excise tax law and the various surtaxes relating to such laws. All of the income tax returns are examined and audited; tax liabilities are adjusted and all other provisions of the income tax law enforced.

The Inheritance and Gift Tax Division supervises the administration of the inheritance and gift tax laws, examines all estates subject to these taxes, and assesses taxes on all transfers of property of decedents outside the jurisdiction of the probate courts and on all transfers subject to the gift tax.

The Petroleum Division carries on the administration of the taxes on motor vehicle fuels and enforces the petroleum inspection laws of the state. This involves the collection of the taxes on gasoline and special fuels including the fuels used by aircraft, the inspection of petroleum products at terminals, refineries and bulk plants, the licensing of distributors and dealers, the issuing of permits to service stations and transporters of petroleum products and the refunding of taxes on fuels used for non-highway purposes.

Digitized by Google
Original from UNIVERSITY OF CALIFORNIA
Generated on 2013-02-13 18:40 GMT / http://hdl.handle.net/2027/uc1.b4049245
Creative Commons Zero (CC0) / http://www.hathitrust.org/access_use#cc-zero

The Property Tax Division is concerned with the assessment of all real and personal property in the state including iron ore and the property of public utilities. The division directs the commissioner's assessments of electric transmission and distribution lines, pipelines, air carriers, and property at metropolitan airports. The division also assesses the occupation tax on the business of mining and the tax on ore royalties.

The Tobacco Products Tax Division supervises the administration and enforcement of the taxes upon cigarettes and tobacco products including the licensing and auditing of the distributors and the collection of the tax revenues.

## *Department of Veterans Affairs*

*Commissioner*



**Robert G. Hansen,** Madison. Born August 13, 1919 at Hallock, Minnesota. Educated in public schools at Thief River Falls. Graduated from Gustavus Adolphus College at Saint Peter in 1942. Member of physical education staff of Gustavus Adolphus in fall of 1942. Entered military service at Fort Snelling in December of 1942. Overseas service of twenty months in European Theatre with military government as an interpreter. Employed as teacher, coach, and athletic director of Madison, Minnesota public schools from 1946-1961. Directed Kiwanis Camp Patterson, near Mankato, for twenty-one years. Active in American Legion and Veterans of Foreign Wars. State Commander of American Legion in 1958-1959. Appointed Commissioner of Veterans Affairs on April 1, 1961. Married, two children.

### DEPARTMENT OFFICIALS

State Veterans Service Building, Saint Paul

**Commissioner: Robert G. Hansen** — Salary $10,000. Appointed by Governor for four year term. Term expires: March 1, 1965

**Secretary:** Edith Redling.

**Veterans Benefits Division:** Phillip D. Nygren, Supervisor.

Building 27, Fort Snelling, Saint Paul

**Claims Supervisor:** Raymond D. Schultz.

*Legal Basis:*

The Department of Veterans Affairs is created and given its general powers in Chapter 196, Minnesota Statutes, 1957.

*Qualifications for Commissioner:*

Section 196.02, Minnesota Statutes 1957 lays down the following qualifications for appointment as commissioner: (1) residence in the state for at least five years prior to appointment; (2) United States citizenship; (3) service in the United States Army, Navy, or Marine Corps during wartime and possession of an honorable discharge from service.

Digitized by Google
Original from UNIVERSITY OF CALIFORNIA
Generated on 2013-02-13 18:40 GMT / http://hdl.handle.net/2027/uc1.b4049245
Creative Commons Zero (CC0) / http://www.hathitrust.org/access_use#cc-zero

### *Organization and Functions*

A view of the department's organization can be obtained from a glance at the divisions listed under Department Officials.

Assisting Minnesota veterans and their dependents in obtaining federal and state benefits to which they are entitled is the principal function of the Department of Veterans Affairs.

Among programs the Department administers are disabled war veterans' relief, emergency relief, World War II and Korean War education aid, education aid to orphans of World War I and II and Korean War veterans, grave registration, erection of government headstones, and supervision of county veterans' service officers. The commissioner acts as guardian of incompetent veterans and their dependents when so appointed.

The Department also assists veterans and their dependents in securing any federal benefits to which they may be entitled.

Other activities include cooperation with veterans' organizations and supervision of funds provided for the operation of rest and convalescent camps for needy veterans.

The Department administers all Minnesota bonus programs.

## *Veterans Service Building Commission*

**Members:**

**Chairman, Ex-officio:** Governor Elmer L. Andersen, St. Paul.
**Vice-Chairman, At Large:** Henry J. Lund, St Paul.
**First District:** Kenneth Law, Lake City.
**Second District:** Edward B. Cosgrove, Le Sueur.
**Third District:** A. Karlsson, Minneapolis.
**Fourth District:** Homer Clark, St. Paul.
**Fifth District:** Russell B. Rathbun, Minneapolis.
**Sixth District:** H. N. Bishop, Park Rapids.
**Seventh District:** Mrs. C. A. Carlson, Willmar.
**Eighth District:** Richey B. Reavill, Duluth.
**Ninth District:** Dr. F. J. Rogstad, Detroit Lakes.
**Secretary:** William H. Fallon, 620 Commerce Building, St. Paul 1, Minnesota.

### *Functions and Services*

The State Veterans Service Building Commission, often referred to as the Capitol Approach Commission, is charged with the responsibility, in conjunction with City of St. Paul, for the acquisition of lands to enlarge the Capitol site; the development and beautification thereof; providing the necessary approaches to the Capitol and the erection of a Veterans Service Building.

The Commission consists of the Governor of the State as Chairman, Ex-Officio; two members At Large from the State and one member from each Congressional District.

## *Water Pollution Control Commission*

| **Members:** | Term Expires |
|---|---|
| Malcolm M. Hargraves, M.D., Rochester Chairman | March 1, 1967 |
| George C. Scott, LeSueur, Vice Chairman | March 1, 1967 |
| Robert C. Tuveson, Albert Lea | March 1, 1967 |
| Robert N. Barr, M.D., Secretary and Executive Officer of State Board of Health, Secretary | Ex Officio |
| J. G. Flint, D.V.M., Secretary and Executive Officer of State Livestock Sanitary Board | Ex Officio |
| Clarence Prout, Commissioner of Conservation | Ex Officio |
| Duane A. Wilson, Commissioner of Agriculture | Ex Officio |
| Lyle H. Smith, Acting Executive Engineer, State Department of Health, University of Minnesota Campus, Minneapolis | Ex Officio |

Digitized by Google Original from UNIVERSITY OF CALIFORNIA

Generated on 2013-02-13 18:40 GMT / http://hdl.handle.net/2027/uc1.b4049245
Creative Commons Zero (CC0) / http://www.hathitrust.org/access_use#cc-zero

*Legal Basis*

The Commission is created and given its general powers under Sections 144.372-144.422, Minnesota Statutes 1957.

*Qualifications for Commissioners*

Three commissioners are appointed by the Governor for terms of six years. Of these three one must be interested in water pollution control from the public's standpoint, one must be experienced in the field of municipal affairs, and one must be a representative of industry (Minnesota Statutes 1957, Section 144.372).

*Organization and Functions*

The Commission is made up of three appointees of the Governor, the Secretary and Executive Officer of the State Board of Health, the Commissioner of Conservation, the Commissioner of Agriculture, and the Secretary and Executive Officer of the State Livestock Sanitary Board.

The Water Pollution Control Commission administers and enforces all laws relating to the pollution of waters of the state. The Commission investigates the extent and effect of pollution, to establish pollution standards, to issue orders requiring the discontinuance of discharge of sewage or industrial waste into public waters, to review and approve plans for sewage disposal installations, and to issue or deny permits for the discharge of waste.

Much of the technical and administrative work of the Commission is performed by the Section of Water Pollution Control in the Department of Health. The Commission meets quarterly.

## *Youth Conservation Commission*

See Department of Corrections.

Generated on 2013-02-13 18:40 GMT / http://hdl.handle.net/2027/uc1.b4049245
Creative Commons Zero (CC0) / http://www.hathitrust.org/access_use#cc-zero
Digitized by Google
Original from UNIVERSITY OF CALIFORNIA

# POLICY, ADVISORY, MISCELLANEOUS BOARDS AND COMMISSIONS

(All references herein to Minnesota Statutes are to Minnesota Statutes 1957.)


**Advisory Board on Alcoholism**
**Advisory Board on Handicapped, Gifted and Exceptional Children**
**Advisory Commission on Business Development**
**Canvassing Board**
**Civil Defense Advisory Council**
**Commission on Interstate Cooperation**
**Equalization Aid Review Committee**
**Executive Council**
**Geographic Board**
**Grain Appeals Board**
**Great Lakes-St. Lawrence Tidewater Commission**
**Historic Sites and Markers Commission**
**Investment Board**
**Land Exchange Commission**
**Land Use Committee**
**Mapping Advisory Board**
**Merit Award Board**
**Merit System Council**
**Minneapolis-St. Paul Metropolitan Airports Commission**
**Minneapolis-St. Paul Sanitary District**
**Municipal Commission**
**Pardon Board**
**Publication Board**
**South Dakota-Minnesota Boundary Waters Commission**
**State Employees Insurance Board**
**Tax Appeals Board**
**Twin Cities Metropolitan Planning Commission**
**Uniform State Laws Commission**
**Upper Mississippi-St. Croix Improvement Commission**
**Voting Machine Commission**
**Waters Resources Board**


## *Minnesota Advisory Board on Problems of Alcoholism*

(Minnesota Statutes, Section 144.83)

| Members: | Term Expires |
|---|---|
| J. S. Hopponen, Fergus Falls, Chairman | July 1, 1963 |
| John M. Budd, St. Paul, Vice-Chairman | July 1, 1961 |
| Walter P. Gardner, St. Paul | July 1, 1963 |
| Mary Laddy, Minneapolis | July 1, 1963 |
| Martin Lampi, Annandale | July 1, 1965 |
| William McKenna, Sandstone | July 1, 1965 |
| W. A. Newman, Duluth | July 1, 1961 |
| Raymond W. Schoenrock, Jr., St. Paul | July 1, 1965 |
| Robert Stevenson, Minneapolis | July 1, 1961 |

The Minnesota Advisory Board on Problems of Alcoholism assists and advises the Department of Health's consultant on alcoholism in formulating policies and programs, and studies the problems of alcoholism in Minnesota.

The Board is composed of nine members appointed for six-year terms by the Governor and confirmed by the Senate.

## *Minnesota Advisory Board on Handicapped, Gifted and Exceptional Children*

(Minnesota Statutes, Section 120.46)

| Members: | Term Expires |
|---|---|
| Prof. Maynard C. Reynolds, Minneapolis, Chairman | Sept. 1, 1961 |
| Phillip Anderson, Crookston | Sept. 1, 1962 |
| Dr. Harriet Blodgett, Minneapolis | Sept. 1, 1961 |
| Dr. Evelyn Deno, Minneapolis | Sept. 1, 1963 |
| Dr. Francis Gamlin, Robbinsdale | Sept. 1, 1961 |
| Reede Gray, Redwood Falls | Sept. 1, 1962 |
| Dr. Leroy Hedgecock, Rochester | Sept. 1, 1963 |
| Dr. Sherman Iverson, Duluth | Sept. 1, 1963 |
| Dr. Hyman Lippmann, St. Paul | Sept. 1, 1961 |
| Dr. Victor Lohman, St. Cloud | Sept. 1, 1962 |
| Dr. Harry Meyering, Mankato | Sept. 1, 1962 |
| Wilco B. Schoenbohm, Minneapolis | Sept. 1, 1963 |

Digitized by Google
Original from UNIVERSITY OF CALIFORNIA
Generated on 2013-02-13 18:40 GMT / http://hdl.handle.net/2027/uc1.b4049245
Creative Commons Zero (CC0) / http://www.hathitrust.org/access_use#cc-zero

The Minnesota Advisory Board on Handicapped, Gifted and Exceptional children acts in an advisory capacity to the State Board of Education, the Commissioner of Public Welfare and the State Board of Health. It studies the needs of exceptional children and aids in formulating policies and encouraging programs for exceptional children.

The Board is composed of twelve members appointed for three-year terms by the Governor. One member is appointed from each of the nine congressional districts, and three members are appointed at large.

## *Advisory Commission on Business Development*

(Minnesota Statutes, Section 362.09;
Ex. Session Laws 1961, Chapter 65)

**Members:**

| | |
|---|---|
| Clifford C. Sommer, Chairman | Owatonna |
| C. J. Christopher | Minneapolis |
| Whitney H. Eastman | Minneapolis |
| Paul V. Grambsch | Minneapolis |
| Allen S. King | Minneapolis |
| Douglas F. McNaughton | Duluth |
| James Madden | Little Falls |
| Charles E. Myers | Albert Lea |
| Jeno F. Paulucci | Duluth |
| Otto Silha | Minneapolis |

The Advisory Commission on Business Development acts in an advisory capacity to the Commissioner of Business Development regarding the activities of his office.

The Commission is composed of 15 members appointed for indefinite terms by the Governor. In making these appointments the Governor is required to give reasonable representation to the various geographical areas and occupational groups of the state. (Five memberships were vacant at the time this manual was printed.)

## *Canvassing Board*

(Minnesota Constitution, Article V, Section 2;
Minnesota Statutes, Section 206.54)

**Members:**

**1960 State Primary:** Joseph L. Donovan, Secretary of State; Frank T. Gallagher, Associate Justice of the Supreme Court; Lee Loevinger, Associate Justice of the Supreme Court; Earl J. Lyons, Judge of the District Court, Fourth Judicial District; Archie L. Gingold, Judge of the District Court, Second Judicial District.

**1960 General Election:** Joseph L. Donovan, Secretary of State; Frank T. Gallagher, Associate Justice of the Supreme Court; William P. Murphy, Associate Justice of the Supreme Court; Ronald E. Hachey, Judge of the District Court, Second Judicial District; Paul J. Jaroscak, Judge of the District Court, Fourth Judicial District.

The State Canvassing Board meets in the Secretary of State's office on the second Tuesday after any election to canvass the returns of votes as cast in the various counties and declare the results.

The Board is newly appointed for each statewide primary election, general election or special election for any office involving more than one county. The Secretary of State, who is ex-officio a member, chooses two supreme court justices and two district court judges to complete the Board.

Digitized by Google
Original from UNIVERSITY OF CALIFORNIA
Generated on 2013-02-13 18:40 GMT / http://hdl.handle.net/2027/uc1.b4049245
Creative Commons Zero (CC0) / http://www.hathitrust.org/access_use#cc-zero

## *Civil Defense Advisory Council*

(Minnesota Statutes, Section 12.12)

**Members:**

Governor Elmer L. Andersen, Chairman; Lieutenant Governor Karl Rolvaag; Secretary of State Joseph L. Donovan; State Auditor Stafford King; State Treasurer Val Bjornson; Attorney General Walter Mondale; Senator Norman Larson, President Pro Tempore; Representative E. J. Chilgren, Speaker of the House; Adjutant General Chester J. Moeglein; Director, Civil Defense Department, Hubert A. Schon; Mayor Arthur Naftalin, Minneapolis; Mayor George Vavoulis, St. Paul; Mayor Clifford Mork, Duluth; Ernest W. Clausen, Chairman, Board of Legislation and Education, Brotherhood of Locomotive Firemen and Enginemen, St. Paul; William Pearson, Master, Minnesota State Grange, Ogilvie; Orville C. Peterson, Executive Secretary, League of Municipalities, University of Minnesota, Minneapolis Campus; one vacancy.

The Civil Defense Advisory Council advises the governor and state civil defense director on all matters relating to civil defense.

The law prescribes that the council be composed of the governor (as chairman), lieutenant governor, secretary of state, state auditor, state treasurer, attorney general, president pro tempore of the Senate, speaker of the House, mayors of the cities of the first class (Duluth, Minneapolis, St. Paul), adjutant general, state director of civil defense, and four persons appointed by the governor to include a representative of agriculture, one of labor, one of industry, and one of the League of Minnesota Municipalities.

## *Minnesota Commission on Interstate Cooperation*

(Minnesota Statutes, Sections 355.01-355.11)

**Governor's Committee on Interstate Cooperation:** Clarence Prout, Commissioner of Conservation, Chairman; William E. Stevenson, Commissioner of Administration, Secretary; James W. Clark, Commissioner of Business Development; James C. Marshall, Commissioner of Highways; John Murphy, Deputy Attorney General.

**Senate Committee on Interstate Cooperation:** Senator Val Imm, Mankato; Senator J. R. Keller, Winona; Senator B. G. Novak, St. Paul; Senator Donald Sinclair, Stephen; Senator H. J. O'Loughlin, St. Paul.

**House Committee on Interstate Cooperation:** Representative W. L. Shovell, St. Paul; Representative L. D. Mosier, Minneapolis; Representative Joseph Prifrel, St. Paul; Representative Peter S. Popovich, St. Paul; Representative John A. Hartle, Owatonna.

The Minnesota Commission on Interstate Cooperation participates with the other states in consideration and discussion of mutual problems which affect more than one state, lends support and cooperation in research and study of such problems through the Council of State Governments, assists in various projects sponsored by the Council in the many fields of governmental administration aimed at achieving uniformity in laws and regulations, and acts as liaison between the state and federal governments.

The Commission is composed of a Senate committee of five members; a House committee of five members; a Governor's committee of five members appointed by him from among the department heads; and the Governor, Lieutenant Governor and Speaker of the House as ex-officio non-voting members.

## *Equalization Aid Review Committee*

**Members:** (All ex officio.)

Chairman, Dean M. Schweickhard, Commissioner of Education, 4th Floor Centennial Office Building; William E. Stevenson, Commissioner of Administration; Rolland F. Hatfield, Commissioner of Taxation.

The Equalization Aid Review Committee establishes adjusted property valuations in all school districts of the state for equalization aid purposes and conducts constant review of such valuations for readjustment purposes.

Digitized by Google Original from UNIVERSITY OF CALIFORNIA

Generated on 2013-02-13 18:40 GMT / http://hdl.handle.net/2027/uc1.b4049245
Creative Commons Zero (CC0) / http://www.hathitrust.org/access_use#cc-zero

The Committee is composed of the Commissioner of Education, the Commissioner of Administration, and the Commissioner of Taxation. The Department of Taxation conducts the field work and property evaluation service.

## *Executive Council*

(Minnesota Statutes, Sections 9.011-9.071)

**Members:** (All ex officio.)

Elmer L. Andersen, chairman, Governor; Joseph L. Donovan, Secretary of State; Stafford King, State Auditor; Val Bjornson, State Treasurer; Walter F. Mondale, Attorney General; William E. Stevenson, executive secretary, Commissioner of Administration, 120 State Capitol.

The Executive Council performs a number of specific administrative duties, including the designation of state depositories, the approval or disapproval of mineral leases, the extension of timber permits, and the sale and disposal of certain state lands. It also acts as a calamity board and may grant emergency relief in certain cases and may expend and borrow not more than $200,000 during any fiscal year to cover emergency or disaster situations.

The Council consists of the Governor, Secretary of State, State Auditor, State Treasurer and Attorney General. The Council appoints a Secretary who also serves as Secretary of the State Board of Pardons and the State Board of Investment.

## *State Geographic Board*

(Minnesota Statutes, Chapter 354)

**Members:**

James C. Marshall, Commissioner of Highways; Russell W. Fridley, Director of Minnesota Historical Society; Clarence Prout, Commissioner of Conservation.

The State Geographic Board determines the correct and most appropriate names of lakes, streams, places and other geographic features in the state and establishes the correct spelling of such names.

The Board is composed of the Commissioner of Highways, the Commissioner of Conservation and the Director of the Minnesota Historical Society.

## *Minnesota Board of Grain Appeals*

The board was abolished by the 1961 Legislature.

## *Great Lakes - St. Lawrence Tidewater Commission*

The Great Lakes - St. Lawrence Tidewater Commission cooperated with like commissions of other states in securing approval of a treaty between the United States and Canada to sponsor the joint waterways project connecting the Great Lakes with the Atlantic Ocean.

The Commission is composed of three members appointed by the Governor and serving at his pleasure. The Department of Business Development is charged with the responsibility of serving as secretariat for the Commission. The Commission has received no appropriations from recent sessions of the Legislature and is currently inactive.

## *Minnesota Historic Sites and Markers Commission*

(Minnesota Statutes, Sections 138.08-138.09)

**Members:**

U. W. Hella, Director of State Parks of the Department of Conservation; Russell W. Fridley, Director of Minnesota Historical Society; James C. Marshall, Commissioner of Highways.

Digitized by Google
Original from UNIVERSITY OF CALIFORNIA
Generated on 2013-02-13 18:40 GMT / http://hdl.handle.net/2027/uc1.b4049245
Creative Commons Zero (CC0) / http://www.hathitrust.org/access_use#cc-zero

The Minnesota Historic Sites and Markers Commission designates as historic sites such sites or areas as have special archeological or historical significance and authorizes the erection of markers on these sites.

The Commission is composed of the Director of State Parks of the Department of Conservation, the Commissioner of Highways, and the Director of the Minnesota Historical Society.

## *State Board of Investment*

(Minnesota Statutes, Chapter 11; Laws 1959, Chapter 693)

**Members:**

Elmer L. Andersen, Governor; Stafford King, State Auditor; Val Bjornson, State Treasurer; Walter F. Mondale, Attorney General; Robert Hess, Board of Regents of University of Minnesota; R. E. Blixt, Executive Secretary, 115 State Capitol Building.

The State Board of Investment invests the state trust funds and any other departmental or surplus funds which are available for investment as directed by law.

The Board is composed of the Governor, State Auditor, State Treasurer, Attorney General, and one member appointed by the Board of Regents of the University of Minnesota.

## *Minnesota Land Exchange Commission*

(Minnesota Constitution, Article 8, Section 8; Minnesota Statutes, Chapter 94, especially Sections 94.341-94.348)

**Members:** (All ex officio.)

Elmer L. Andersen, Governor, Chairman; Stafford King, State Auditor, Secretary; Walter F. Mondale, Attorney General.

The Minnesota Land Exchange Commission approves the exchange of lands owned by the federal government or private interests for state-owned lands.

The Commission is composed of the Governor, the State Auditor and the Attorney General.

## *Land Use Committee*

(Minnesota Statutes, Sections 92.33-92.37)

**Members:** (All ex officio.)

Elmer L. Andersen, Governor, Chairman; Clarence Prout, Commissioner of Conservation, Executive Secretary; Duane A. Wilson, Commissioner of Agriculture; James C. Marshall, Commissioner of Highways, Rolland F. Hatfield, Commissioner of Taxation; Commissioner of Education.

The Land Use Committee classifies all public and private lands in the state with reference to the use to which the lands are adapted, but principally as to adaptability to present known uses such as agriculture and forestry. Copies of the Committee's classifications are recorded in the office of the register of deeds in each county in which the classified lands are located.

The Committee is composed of the Governor, the Commissioners of Conservation, Agriculture, Education, Highways and Taxation.

## *State Mapping Advisory Board*

(Minnesota Statutes, Section 84.54)

**Members:**

(The eight-man Board is composed of: Commissioners of Aeronautics, Agriculture, Business Development, Highways, Iron Range Resources and Rehabilitation and Taxation, or a member appointed by any of the commissioners to serve in that commissioner's place; the Director of the Minnesota Geological Survey at the University of Minnesota; and one member at large appointed by the Governor to serve at his pleasure. Secretary: James W. Clark, Commissioner, Business Development. Recording Secretary: Lowell W. Marsh, 129 State Office Building.

Digitized by Google
Original from UNIVERSITY OF CALIFORNIA
Generated on 2013-02-13 18:40 GMT / http://hdl.handle.net/2027/uc1.b4049245
Creative Commons Zero (CC0) / http://www.hathitrust.org/access_use#cc-zero

The State Mapping Advisory Board studies the general topographic and mapping needs of the state, advises the Commissioner of Conservation regarding order of surveys, and promotes coordination of survey and mapping activities of public and private agencies in the state.

## *Minnesota State Employees Merit Award Board*

(Minnesota Statutes, Section 16.71)

| Members: | Term Expires |
|---|---|
| William E. Bender, St. Paul | February 1, 1963 |
| Chester G. Chapado, St. Paul | February 1, 1963 |
| Dean Lund, Minneapolis | February 1, 1963 |
| Norman E. Nelson, Minneapolis | February 1, 1963 |
| Donald J. Wujcik, Richfield | February 1, 1963 |

The Minnesota State Employees Merit Award Board formulates and maintains plans to encourage and reward unusual and meritorious suggestions and accomplishments by state employees in the promotion of efficiency and economy in state government.

The Board is composed of five state officers or employees appointed for two-year terms by the Governor. The Board is established within the office of the Commissioner of Administration and receives the assistance of that office.

## *Merit System Council*

| Members: | Term Expires |
|---|---|
| Frank Woodfill, Medford | December 1962 |
| Two Vacancies | |

The Merit System Council is given jurisdiction over the establishment of merit policies for the employment of personnel by county welfare boards. The council is established under Rules and Regulations of the Department of Public Welfare, and in accordance with authority given the commissioner of public welfare under Section 393.07, Subd. 5, Minnesota Statutes.

The council is composed of three members appointed by the governor from a panel of nine persons.

In addition to establishing policies for the administration of merit system examinations and hearings of personnel appeals, the council advises the commission of public welfare on internal personnel policies, and on the classification and compensation plans.

## *Minneapolis - St. Paul Metropolitan Airports Commission*

(Minnesota Statutes, Sections 360.101-360.144)

| Members: | Term Expires |
|---|---|
| Lawrence M. Hall, St. Paul (appointed by Governor), Chairman | 1967 |
| George Vavoulis, Mayor of St. Paul, Vice Chairman | 1962 |
| Arthur Naftalin, Mayor of Minneapolis, Secretary | 1963 |
| Alexander Gallus, Board of Park Commissioners, Minneapolis | 1961 |
| Bernard T. Holland, St. Paul City Councilman | 1961 |
| Joseph A. Maun, Citizen Commissioner, St. Paul | 1967 |
| Severin A. Mortinson, St. Paul City Councilman | 1965 |
| Gerald R. Nelson, Minneapolis City Councilman | 1965 |
| Frederick T. Paul, Citizen Commissioner, Minneapolis | 1961 |

Henry G. Kuitu, Executive Director, 2429 University Ave., St. Paul

Digitized by Google
Original from UNIVERSITY OF CALIFORNIA
Generated on 2013-02-13 18:40 GMT / http://hdl.handle.net/2027/uc1.b4049245
Creative Commons Zero (CC0) / http://www.hathitrust.org/access_use#cc-zero

*Functions and Services:*

Metropolitan Airports Commissions were authorized in 1943, as public corporations in and for any two contiguous cities of the first class. The objectives of the commission are to promote the public interest in the development of air transportation; to increase air commerce and promote the efficient, safe and economical handling of such commerce; to assure inclusion of this state in national and international programs of air transportation, and to those ends to develop the full potentialities of the metropolitan areas in this state as aviation centers; and to correlate the metropolitan facilities with all aviation facilities within the state so as to provide for the most efficient and economical use of such services.

The Minneapolis-St. Paul Metropolitan Airports Commission originally had jurisdiction over the construction, operation and maintenance of all airports within a 25-mile radius of the cities involved—(Minneapolis and St. Paul). Subsequent legislation in 1947 took from the Commission jurisdiction over airports within the metropolitan area unless owned and operated by the Commission. Membership of the Commission consists of the Mayor of each city, or a qualified voter appointed by him; a member of the Council of each city, chosen by the Council; a member of the Board of Commissioners having jurisdiction over airports of each of the respective cities at the time of passage of the original legislation, or a second Council member should the Council previously have had airport jurisdiction; one additional Citizen Commissioner from each city, appointed by the Mayor and one member appointed by the Governor from outside the metropolitan area, who is the Chairman. The term of each commissioner, except that of a mayor or his appointee, and of one appointed to fill a vacancy, is six years. Each mayor or his appointee serves for the term of office of the mayor. Even though the term of a commissioner has expired he continues to serve until replaced or reappointed.

The Commission has power to issue bonds and levy taxes for payment of the bonds, expenditures for acquisition of property, construction, payments on bonded indebtedness, if any. Maintenance and operation are financed by the two cities. The law requires that the Commission submit an annual budget to each city council on or before July 1, and each city must provide the amount necessary to meet its proportionate share of the total cost.

The following airports are owned and operated by this Commission: (1) Minneapolis-St. Paul International Airport — Wold-Chamberland Field (2) Holman Field (3), Anoka County Field (4) Crystal Field (5) Flying Cloud Field (6) Lake Elmo Field.

## *Minneapolis - St. Paul Sanitary District*

(Minnesota Statutes, Chapter 445; Laws 1961, Extra Session, Chapter 95)

**Members:** Term Expires

Trustees — Minneapolis-St. Paul Sanitary District

Robert A. Olson, Duluth, Chairman. ..... 1st Mon. July 1961

Mayor Arthur Naftalin, Minneapolis ..... during term of office

Mayor George Vavoulis, St. Paul ..... during term of office

Commissioner Robert F. Peterson, St. Paul ..... 1st Mon. July 1963

Arnold J. Imsdahl, St. Paul, Citizen Member, Corporate Secretary Pro Tem ..... 1st Mon. July 1965

Alderman Robert P. Janes, Minneapolis ..... 1st Mon. July 1965

Harold J. Kauth, Minneapolis, Citizen Member ..... 1st Mon. July 1961

Kerwin L. Mick, Minneapolis, Chief Engineer and Superintendent.

D. D. Wozniak, Attorney.

Louis J. Bartscher, 2400 Childs Road, St. Paul, Executive Secretary.

Digitized by Google Original from UNIVERSITY OF CALIFORNIA

Generated on 2013-02-13 18:40 GMT / http://hdl.handle.net/2027/uc1.b4049245
Creative Commons Zero (CC0) / http://www.hathitrust.org/access_use#cc-zero

The general purpose of the Minneapolis-St. Paul Sanitary District is to promote the public health and welfare by providing an adequate and efficient method of disposing of domestic and industrial wastes, so that the discharge of such wastes into any watercourse within the sanitary district shall not become a nuisance or injurious to the health and well-being of the people of the state.

In addition to the power to construct and maintain waste disposal systems, the sanitary district has specific powers to regulate and control the discharge of industrial wastes.

The seven members of the board of trustees of the sanitary district are selected as follows: Each city council appoints one of its members, and one of its citizenry; the mayor of each city is a member, or may appoint a member of the city governing body in his place; the Governor shall appoint one member from the state at large from outside Ramsey or Hennepin counties, or any counties contiguous thereto. The term of each trustee begins on the first Monday in July and continues for four years, except that a trustee's term shall terminate when he ceases to hold the city office to which he was elected. Even though his term has expired a trustee continues to serve on the board until replaced or reappointed.

## *Municipal Commission*

| **Members:** | Term Expires |
|---|---|
| Joseph Robbie, Minneapolis, Chairman | June 1963 |
| Robert W. Johnson, Anoka, Vice Chairman | June 1963 |
| Robert F. Edman, Mendota Heights, Secretary | June 1963 |

The state municipal commission was created in 1959 (by Minnesota Laws 1959, Chapter 686) to "hear petitions for the incorporation of property into villages; the detachment of property from municipalities; and the annexation of property to municipalities." The term "municipalities" includes villages and cities of all classes.

The commission is composed of a chairman, vice-chairman, and secretary appointed by the Governor for four year terms. The chairman must be learned in the law and possesses the powers and duties prescribed by the general law which is applicable to the heads of state departments and agencies. All appointees must be state residents for five years prior to appointment. The commission is located at Room 4, State Office Building, St. Paul.

## *Board of Pardons*

(Minnesota Constitution, Article V, Section 5;
Minnesota Statutes, Chapter 638)

**Members:** (All ex officio.)

Elmer L. Andersen, Governor; Walter F. Mondale, Attorney General; Roger L. Dell, Chief Justice of the Supreme Court. Secretary: James Bradford, 117 University Avenue, St. Paul

The Board of Pardons has the authority to grant pardons and reprieves, and to commute the sentence of any person convicted of any offense against the laws of the state.

The Board is composed of the Governor, the Attorney General, and the Chief Justice of the Supreme Court, and a secretary who is either the Commissioner of Corrections himself or his appointee (Laws 1959, Chapter 263).

## *Publication Board*

(Minnesota Statutes, Sections 15.046-15.047)

**Members:** (All ex officio.)

Joseph L. Donovan, Secretary of State; Walter F. Mondale, Attorney General; William E. Stevenson, Commissioner of Administration, Secretary.

Digitized by Google
Original from UNIVERSITY OF CALIFORNIA
Generated on 2013-02-13 18:40 GMT / http://hdl.handle.net/2027/uc1.b4049245
Creative Commons Zero (CC0) / http://www.hathitrust.org/access_use#cc-zero

The Publication Board prescribes regulations covering: the periodic publication of state agencies' rules and regulations which are filed with the Secretary of State; the selection, compilation and publication of such orders of administrative agencies as it may deem necessary; and a uniform manner and form for the printing and indexing of regulations.

The Board is composed of the Secretary of State, the Attorney General, and the Commissioner of Administration.

## *South Dakota - Minnesota Boundary Waters Commission*

(Minnesota Statutes, Sections 114.01-114.08)

**Members:**

Walter J. Fillmore, Director of Game and Fish Commission of South Dakota; Clarence Prout, Commissioner of Conservation of Minnesota; Joe Grimes, Chief Engineer South Dakota Water Resources Department.

The South Dakota - Minnesota Boundary Waters Commission investigates and determines the most desirable levels of artificially controlled waters; prescribes a plan for controlling and regulating such levels; prescribes and promulgates rules and procedures for the conduct of its investigations, surveys and hearings; and gives such orders as are necessary to further the purpose of the Commission.

The Commission is composed of the Director of the Game and Fish Commission of South Dakota, the Commissioner of Conservation of Minnesota, and an engineer appointed by the mutual consent of the governors of South Dakota and Minnesota for a four-year term.

## *State Employees Insurance Board*

(Minnesota Statutes, Sections 15.35-15.41)

**Members:**

Elmer L. Andersen, Governor; Val Bjornson, State Treasurer; Cyrus E. Magnusson, Commissioner of Insurance; Leslie C. Smith, State Employee; Gunnar Pederson, State Employee.

The State Employees Insurance Board is authorized to provide for group insurance covering life, health, accident, surgical benefits, and hospitalization, for officers and employees of the state. The board establishes rules and regulations for the administration and management of programs for group insurance. The cost of such insurance is paid by the insured officers and employees of the state, for which a system of payroll deduction is authorized.

The Board consists of the Governor, State Treasurer, Commissioner of Insurance, and two state employees who are elected by their fellow state employees for four year terms.

## *Board of Tax Appeals*

(Minnesota Statutes, Chapter 271)

| **Members:** | Term Expires |
|---|---|
| Ernest J. Messner, Chairman, Hibbing | March 1, 1965 |
| John Knapp, Albany | March 1, 1963 |
| Robert J. Sheran, Mankato | March 1, 1967 |

The Board of Tax Appeals reviews and may redetermine orders of the Commissioner of Taxation regarding taxes, fees and assessments when such orders are appealed by taxpayers. The Board determines questions of both law and fact, and its written decision is final unless appealed to the Supreme Court.

The Board is composed of three members appointed for six-year terms by the Governor and confirmed by the Senate and is located at Room 10 State Office Building, St. Paul.

Digitized by Google
Original from UNIVERSITY OF CALIFORNIA
Generated on 2013-02-13 18:40 GMT / http://hdl.handle.net/2027/uc1.b4049245
Creative Commons Zero (CC0) / http://www.hathitrust.org/access_use#cc-zero

# *Twin Cities Metropolitan Planning Commission*

(Minnesota Statutes, Chapter 473;
Extra Session Laws 1961, Chapter 39)

**Members:** Term Expires

**Central City Mayors:**

Mayor Arthur Naftalin, Minneapolis ..... Coinciding with Mayor's Incumbency
Mayor George Vavoulis, St. Paul ..... Coinciding with Mayor's Incumbency

**Central City Council Representatives:**

Mrs. Donald DeCourcy, Commissioner of Public Utilities, St. Paul ..... June 1964
George W. Martens, Alderman, Minneapolis ..... June 1964

**Representatives of Suburban Municipalities:**

P. C. Bettenburg, Lakeland ..... June 1965
F. Robert Edman, Mendota Heights ..... June 1965
Thomas Forsberg, Municipal Judge, Coon Rapids ..... June 1965
Mrs. Luverne Graham, Bloomington ..... June 1965
Mrs. Rolland Hatfield, Roseville ..... June 1965
Melvin Lebens, Shakopee ..... June 1965
E. F. Robb, Jr., Mayor, Deephaven ..... June 1965

**County Representatives:**

Anoka County Assessor, Edward C. Schwarz, Elk River ..... June 1965
Carver County Attorney, Julius Smith, Chaska ..... June 1965
Dakota County Highway Engineer, James Gabiou, Hastings ..... June 1965
Hennepin County Commissioner, Elwood B. Swanson, Minneapolis ..... June 1965
Ramsey County Commissioner, Edward Salverda, St. Paul ..... June 1965
Scott County Engineer, Lawrence Ploumen, Shakopee ..... June 1965
Washington County, O. R. Van Wirt, Mayor, Forest Lake ..... June 1965

**School Districts Representative:**

Paul Swenson, Board Chairman, Hopkins School District, Glen Lake ..... June 1961

**Town Representatives:**

Walter Larson, Chairman, East Oakdale Town Board, Lake Elmo ..... June 1961
Bryan D. McGroarty, Chairman, Inver Grove Town Board, So. St. Paul ..... June 1961

**Special District Representatives:**

Kerwin L. Mick, Chief Engineer and Superintendent, Minneapolis-St. Paul Sanitary District, Minneapolis ..... June 1964
Fred T. Paul, Commissioner, Metropolitan Airports Commission, Minneapolis ..... June 1964

**Citizens Representatives:**

Otto G. Bonestroo, St. Paul ..... June 1962
Leonard V. Dayton, Wayzata ..... June 1962
Bob Eddy, St. Paul ..... June 1962
Marjorie Maki, North St. Paul ..... June 1962
Joseph Robbie, Minneapolis ..... June 1962
John C. Schwarzwalder, St. Paul ..... June 1962
Adolf T. Tobler, St. Paul ..... June 1962

The Commission draws up plans for the physical, social and economic development of the twin cities metropolitan area. The general purpose of these plans is to achieve a coordinated and harmonious development of the area. Specific functions of the Commission include the conducting of research on problems of the area, publicizing the results of such research, and advising governmental units with respect to problem solutions.

According to law, members of the Commission are to include: two representatives of each central city (Minneapolis and St. Paul), one being the mayor or his representative and one an appointee of the city's governing body; seven representatives of the cities and villages in the metropolitan area other than St. Paul and Minneapolis (no more than two representatives are to be from the same county, representatives are appointed by a majority vote of the mayors of these cities and villages); one representative of each county in the area (appointed by the county board); one person to represent the school districts in the area (appointed by a majority vote of the chairmen of the various school district boards); two representatives of the towns in the area (appointed by a majority vote of the chairmen of the town

Digitized by Google Original from UNIVERSITY OF CALIFORNIA

Generated on 2013-02-13 18:40 GMT / http://hdl.handle.net/2027/uc1.b4049245
Creative Commons Zero (CC0) / http://www.hathitrust.org/access_use#cc-zero

boards of supervisors); one representative of each public corporation created by law to perform a service within two or more cities, villages, or towns in the area (appointed by the governing body of each public corporation); and seven representatives of private citizens and groups interested in regional planning and development (appointed by the governor, at least four to be residents of Minneapolis or St. Paul and not more than four to be members of the same political party).

The mayor of each central city serves for a term which coincides with his term of office as mayor. All other members serve for five year terms, except for special provisions covering the terms of original members of the body. Even though their terms have expired, members serve until reappointed or replaced. The Commission is located at 363 Griggs-Midway Building, St. Paul.

## *Commission on Uniform State Laws*

(Minnesota Statutes, Section 3.251 - 3.254)

| Members: | Term Expires |
|---|---|
| John W. Mooty, Minneapolis | June 1963 |
| Representative R. N. Nelson, Breckenridge | June 1963 |
| Maynard E. Pirsig, Minneapolis | June 1963 |

The Commission on Uniform State Laws examines legal subjects on which uniformity of legislation in the various states is desirable, ascertains the best means to effect uniformity, represents Minnesota at the national conference of Commissioners on Uniform Laws and prepares bills adapting such uniform acts to our statutes for introduction in the state Legislature.

The Commission is composed of three members learned in the law appointed jointly by the Governor, the Attorney General, and the Chief Justice of the Supreme Court for two-year terms.

## *Upper Mississippi and St. Croix River Improvement Commission*

The Upper Mississippi and St. Croix River Improvement Commission worked in cooperation with the Mississippi Valley Association to promote navigation on the two rivers and conducted a program of research on related subjects.

The Commission is composed of five members appointed by the Governor and serving at his pleasure. The Department of Business Development is charged with the responsibility of serving as secretariat for the Commission. The Commission has received no appropriations from recent sessions of the Legislature and is currently inactive.

## *Minnesota Voting Machine Commission*

(Minnesota Statutes, Section 209.07)

**Members:**

Walter F. Mondale, Attorney General, Chairman; two vacancies at time the Legislative Manual went to press.

The Minnesota Voting Machine Commission inspects and approves voting machines for use in elections.

The Commission is composed of the Attorney General, a member appointed by the Attorney General, and a member appointed by the Governor. The appointed members, who serve four-year terms, must be master mechanics or graduates of a school of mechanical engineering.

Digitized by Google
Original from UNIVERSITY OF CALIFORNIA
Generated on 2013-02-13 18:40 GMT / http://hdl.handle.net/2027/uc1.b4049245
Creative Commons Zero (CC0) / http://www.hathitrust.org/access_use#cc-zero

## *Minnesota Water Resources Board*

(Minnesota Statutes, Section 105.71)

| **Members:** | Term Expires |
|---|---|
| John Daley, Chairman, Lewiston | October 5, 1961 |
| George E. Loughland, Vice-Chairman, Golden Valley | October 5, 1962 |
| Charles Horn, Secretary, Minneapolis | October 5, 1963 |
| Russell Youngren, Hallock | October 5, 1965 |
| Alvin Payne, Benson | October 5, 1966 |

**Executive Secretary:** Virgil C. Herrick, 3rd floor, Centennial Office Building.

The Minnesota Water Resources Board counsels with existing agencies to promote the systematic administration of water policy and to coordinate and accelerate conservation activities. The Board also has jursdiction over the establishment of watershed districts.

The Board is composed of five members appointed for six-year terms by the Governor and confirmed by the Senate. Members continue to serve until replaced or reappointed.

Generated on 2013-02-13 18:40 GMT / http://hdl.handle.net/2027/uc1.b4049245
Creative Commons Zero (CC0) / http://www.hathitrust.org/access_use#cc-zero

Digitized by Google

Original from
UNIVERSITY OF CALIFORNIA

# EXAMINING AND LICENSING BOARDS*


**Abstracters Board**
**Accountancy Board**
**Architects, Engineers & Surveyors Board**
**Athletic Commission**
**Barber Examiners**
**Basic Sciences Board**
**Chiropody Board**
**Chiropractic Board**
**Dental Board**
**Electricity Board**
**Hairdressing, Beauty Culture Board**
**Law Examiners Board**
**Medical Board**
**Nursing Board**
**Optometry Board**
**Osteopathic Board**
**Pharmacy Board**
**Physical Therapist Committee**
**Psychologists Board**
**Veterinary Board**
**Watchmaking Board**


## *Minnesota Abstracters' Board of Examiners*

(Minn. Statutes, Secs. 386.63-386.76)
206 Alworth Building, Duluth

| Members: | Term Expires |
|---|---|
| A. K. Kimball, Duluth | July 1, 1965 |
| Anthony L. Winczewski, Winona | July 1, 1965 |
| Vern A. Molstad, Madison | July 1, 1961 |
| Harry Newby, Carlton | July 1, 1961 |
| Paul McKnight, Duluth | July 1, 1963 |

The Minnesota Abstracters' Board of Examiners examines and issues certificates of registration to persons engaged in the business of abstracting land titles.

The Board is composed of five members appointed for six-year terms by the Governor.

## *State Board of Accountancy*

(Minn. Statutes, Secs. 326.17-326.23; Laws 1959, Ch. 269)
302 Wesley Temple Building, Minneapolis

| Members: | Term Expires |
|---|---|
| Earl J. Lockhart, Chairman, Duluth | December 31, 1961 |
| John J. Costello, Vice Chairman, St. Paul | December 31, 1963 |
| Donald E. Cote, Secy.-Treas., St. Cloud | December 31, 1962 |
| T. K. Riddiford, Minneapolis | December 31, 1964 |
| Harold M. Solstad, Minneapolis | December 31, 1965 |

The State Board of Accountancy examines and issues certificates of certified public accountants to qualified candidates.

The Board is composed of five certified public accountants appointed for five-year terms by the Governor.

## *State Board of Registration for Architects, Engineers and Land Surveyors*

(Minn. Statutes, Secs. 326.04-326.16)
316 New York Building, St. Paul

| Members: | Term Expires |
|---|---|
| A. Reinhold Melander (A), Chairman, Duluth | January 1, 1964 |
| Werner P. Wolff (E), Vice-Chairman, Hibbing | January 1, 1963 |
| Arnold M. Steffes (E), Secretary, St. Paul | January 1, 1962 |
| Ray C. Deegan (E), Mankato | January 1, 1965 |
| Marvin R. Laing (E), Minneapolis | January 1, 1963 |
| William S. Kelley (LS), Long Lake | January 1, 1964 |
| James J. Ryan (E), St. Paul | January 1, 1962 |
| Allen H. Meinecke (A), St. Paul | January 1, 1963 |
| Glynne W. Shifflet (A), Minneapolis | January 1, 1965 |

**Executive Secretary:** Helen D. Carlson

The State Board of Registration for Architects, Engineers and Land Surveyors registers qualified applicants in the respective professions indicated.

The Board is composed of nine members appointed for four-year terms by the Governor. Three members must be registered architects, five members must be registered engineers, and one member must be a registered land surveyor.

*References to Minn. Statutes are to Minn. Statutes, 1957.



Digitized by Google
Original from UNIVERSITY OF CALIFORNIA
Generated on 2013-02-13 18:40 GMT / http://hdl.handle.net/2027/uc1.b4049245
Creative Commons Zero (CC0) / http://www.hathitrust.org/access_use#cc-zero

## *State Athletic Commission*

(Minn. Statutes, Secs. 341.01-341.15)
506 State Office Building, St. Paul

| Members: | Term Expires |
|---|---|
| Jack Gibbons, St. Paul | March 1, 1964 |
| L. Howard Bennett, Minneapolis | March 1, 1962 |
| James M. Waters, St. Paul | March 1, 1962 |
| Bruno G. Lisi, Rochester | March 1, 1963 |
| C. M. Smith, Duluth | March 1, 1963 |

**Secretary:** George A. Barton

The State Athletic Commission supervises all amateur and professional boxing contests and approves and issues licenses to promoters, boxers, managers, seconds and referees.

The Commission is composed of five members appointed for three-year terms by the Governor.

## *Board of Barber Examiners*

(Minn. Statutes, Secs. 154.22-154.26)
355 Shubert Building, St. Paul

| Members: | Term Expires |
|---|---|
| Garrett Brink, Chairman, Mankato | July 30, 1963 |
| Nicholas Delmont, Secretary, St. Paul | July 1, 1964 |
| Eugene P. Klein, St. Cloud | July 1, 1962 |

The Board of Barber Examiners examines applicants for apprentice barbers and registered barbers; issues licenses to qualified applicants; and conducts a program of general supervision over all barber shops, barber schools and training of apprentices.

The Board is composed of three qualified barbers appointed for three-year terms by the Governor.

## *State Board of Examiners in the Basic Sciences*

(Minn. Statutes, Ch. 146)
126 Millard Hall, University of Minnesota, Minneapolis

| Members: | Term Expires |
|---|---|
| Prof. John A. Johnson, President, Minneapolis | April 1, 1967 |
| Dale Dodson, D.O., Vice-Pres., Northfield | April 1, 1965 |
| Prof. Raymond N. Bieter, Secy.-Tres., Minneapolis | April 1, 1967 |
| Niles Shoff, D.C., Albert Lea | April 1, 1963 |
| John A. Callahan, M.D., Rochester | April 1, 1965 |

The State Board of Examiners in the Basic Sciences conducts examinations in the basic sciences, which are defined as anatomy, bacteriology, chemistry, hygiene, pathology and physiology. Successful examinees are given a basic science certificate which is a requirement for licensing in the healing arts.

The Board is composed of five members appointed for six-year terms by the Governor. Two members must be professors, one must be a doctor of medicine and surgery, one must be a doctor of osteopathy, and one must be a doctor of chiropractic.

## *State Board of Chiropody Examiners and Registration*

(Minn. Statutes, Ch. 153)
612 Southdale Medical Building, Minneapolis

| Members: | Term Expires |
|---|---|
| Dr. Edward W. Chrencik, President, Hopkins | May 3, 1965 |
| Dr. Thomas O'Keefe, Vice-President, St. Cloud | May 3, 1964 |
| Dr. Robert E. Ray, Secy.-Treas., Minneapolis | May 3, 1966 |
| Dr. C. A. Bell, Faribault | May 3, 1962 |
| Dr. Ernest Ueland, Minneapolis | May 3, 1963 |

The State Board of Chiropody Examiners and Registration examines and licenses chiropodists and investigates reported infractions of the chiropody law.

The Board is composed of five resident chiropodists appointed for five-year terms by the Governor.

Digitized by Google
Original from UNIVERSITY OF CALIFORNIA
Generated on 2013-02-13 18:40 GMT / http://hdl.handle.net/2027/uc1.b4049245
Creative Commons Zero (CC0) / http://www.hathitrust.org/access_use#cc-zero

## *State Board of Chiropractic Examiners*

(Minn. Statutes, Secs. 148.01-148.10)
719 Nicollet Avenue, Minneapolis

| Members: | Term Expires |
|---|---|
| Dr. Ralph Knapp, President, Duluth | April 12, 1965 |
| Dr. Walden F. Gray, Vice-President, Austin | April 12, 1962 |
| Dr. Victor L. Marty, Secy.-Treas., Minneapolis | April 12, 1963 |
| Dr. W. F. Hynan, St. Paul | April 12, 1964 |
| Dr. Kenneth Albertson, Crookston | April 12, 1966 |

The State Board of Chiropractic Examiners examines and licenses chiropractors and takes action in cases of criminal or illegal practice by licensed or unlicensed chiropractors.

The Board is composed of five resident chiropractors appointed for five-year terms by the Governor. No two members of the Board may be from the same college of chiropractic.

## *State Board of Dental Examiners*

(Minn. Statutes, Sec. 150.01)
2236 Marshall Avenue, St. Paul

| Members: | Term Expires |
|---|---|
| Dr. W. Douglas James, President, Winona | October 1, 1961 |
| Dr. B. C. Amundson, Vice-President, Duluth | October 1, 1961 |
| Dr. Earl A. Nelson, Secretary, Minneapolis | October 1, 1962 |
| Dr. H. A. Hoglund, Willmar | October 1, 1963 |
| Dr. Irwin A. Epstein, St. Paul | October 1, 1963 |

The State Board of Dental Examiners examines and licenses dentists and dental hygienists.

The Board is composed of five practicing dentists appointed for three-year terms by the Governor.

## *State Board of Electricity*

(Minn. Statutes, Sec. 326.24)
1954 University Avenue, St. Paul

| Members: | Term Expires |
|---|---|
| Cecil L. Holsing, President, Zumbrota | January, 1962 |
| Francis G. Judge, Worthington, Vice-President | January, 1963 |
| John Norland, Secretary, Duluth | January, 1964 |
| Jack Kohn, St. Paul | January, 1964 |
| Ludwig, Anderson, Kettle River | January, 1962 |
| Robert E. Jurkovski, Minneapolis | January, 1965 |
| Robert V. Ferguson, St. Paul | January, 1966 |

**Executive Secretary**: S. M. Sanford

The State Board of Electricity examines applicants and issues various classifications of electricians' licenses.

The Board is composed of seven members appointed for five-year terms by the Governor. Two members must be representatives of electrical suppliers in the rural areas of the state, two members must be master electricians and contractors, two members must be journeymen electricians, and one member must be a consulting electrical engineer or electrical inspector of a city of the first class.

## *State Board of Hairdressing and Beauty Culture Examiners*

(Minn. Statutes, Ch. 155)
406 Plymouth Building, Minneapolis

| Members: | Term Expires |
|---|---|
| Alice Trowbridge, President, Minneapolis | July 1, 1963 |
| Lorrayne Piens, Secy.-Treas., Minneapolis | July 1, 1961 |
| Alice A. Nelson, Fairmont | July 1, 1962 |

The State Board of Hairdressing and Beauty Culture Examiners examines and licenses hairdressers and beauty culturists and registers and inspects beauty shops and beauty schools.

The Board is composed of three members appointed for three-year terms by the Governor. No two members shall be graduates of the same school of beauty culture.

Digitized by Google
Original from UNIVERSITY OF CALIFORNIA
Generated on 2013-02-13 18:40 GMT / http://hdl.handle.net/2027/uc1.b4049245
Creative Commons Zero (CC0) / http://www.hathitrust.org/access_use#cc-zero

## *State Board of Law Examiners*

(Minn. Statutes, Sec. 481.01)
900 Minnesota Building, St. Paul

| Members: | Term Expires |
|---|---|
| Robert J. Sheran, President, Mankato | January 12, 1964 |
| Raymond L. Flader, St. Paul | January 1, 1962 |
| Donald D. Harries, Duluth | January 1, 1963 |
| Elmer R. Peterson, Albert Lea | January 5, 1963 |
| Gerald S. Rufer, Fergus Falls | January 5, 1963 |
| Arnold A. Karlins, Minneapolis | January 12, 1964 |
| Robert R. Hamilton, Director of Bar Admissions | |

The State Board of Law Examiners examines applicants for admission to practice law in the state. Certificates authorizing the holder to practice law are issued by the Supreme Court upon recommendation by the Board.

The Board is composed of not less than three nor more than seven attorneys at law appointed for three-year terms by the justices of the Supreme Court.

## *State Board of Medical Examiners*

(Minn. Statutes, Ch. 147)
230 Lowry Medical Arts Building, St. Paul

| Members: | Term Expires |
|---|---|
| Dr. Howard L. Horns, President, Minneapolis | May 1, 1966 |
| Dr. Russell O. Sather, Vice-President, Crookston | May 1, 1965 |
| Dr. J. P. Medelman, Secretary, St. Paul | May 1, 1963 |
| Dr. F. H. Magney, Duluth | May 1, 1967 |
| Dr. James C. Cain, Rochester | May 1, 1964 |
| Dr. I. L. Oliver, Graceville | May 1, 1962 |
| Dr. Bror Pearson, Shakopee | May 1, 1968 |

The State Board of Medical Examiners examines applicants and issues licenses to practice medicine, midwifery and massage; registers physical therapists; and issues temporary certificates for graduate training in medicine, surgery and obstetrics.

The Board is composed of seven physicians appointed for seven-year terms by the Governor.

## *Minnesota Board of Nursing*

(Minn. Statutes, Secs. 148.171-148.297)
700 Minnesota Building, St. Paul

| Members: (Professional Nursing) | Term Expires |
|---|---|
| Mrs. Kimi Hara, Minneapolis | May 1, 1963 |
| Irene M. Donovan, St. Paul | May 1, 1966 |
| Rosemary Picha, Eyota | May 1, 1965 |
| Dorothy Merrell, Minneapolis | May 1, 1964 |
| Georgia Nobles, Minneapolis | May 1, 1962 |
| Sister M. Lea Schulte, Winona | August 21, 1965 |
| Valborg Tollefsrud, Northfield | August 21, 1965 |
| Members (Practical Nursing) | |
| Dr. A. W. Diessner, Redwood Falls | August 1, 1961 |
| June Stenson, P.N., St. Paul | August 1, 1962 |
| Dolores Skaden, R.N., Blue Earth | August 1, 1963 |

The Minnesota Board of Nursing examines and licenses registered nurses and practical nurses and accredits schools of basic professional nursing and schools of practical nursing.

The Board is composed of seven registered nurses appointed for five-year terms by the Governor for the purpose of licensing registered nurses. Three additional members (a physician, a licensed practical nurse, and a hospital administrator) are appointed for three-year terms by the Governor to complete a ten-member board for the purpose of licensing practical nurses.

Digitized by Google
Original from UNIVERSITY OF CALIFORNIA
Generated on 2013-02-13 18:40 GMT / http://hdl.handle.net/2027/uc1.b4049245
Creative Commons Zero (CC0) / http://www.hathitrust.org/access_use#cc-zero

## *State Board of Optometry*

(Minn. Statutes, Secs. 148.52-148.62)
120 Seventh Avenue So., South St. Paul

| Members: | Term Expires |
|---|---|
| Dr. Austin G. Engel, President, Minneapolis | January 1, 1962 |
| Dr. Realf Tolo, Vice President, Albert Lea | January 1, 1963 |
| Dr. William N. Deuberry, Secretary, South St. Paul | January 1, 1964 |
| Dr. Garfield W. McAllen, Hallock | January 1, 1964 |
| Dr. Owen C. Wilke, Marshall | January 1, 1963 |

The State Board of Optometry examines and licenses applicants desirous of practicing optometry and enforces the state's optometry law.

The Board is composed of five qualified optometrists appointed for three-year terms by the Governor.

## *State Board of Osteopathy*

(Minn. Statutes, Secs. 148.11-148.17)
2748 Hennepin Avenue, Minneapolis

| Members: | Term Expires |
|---|---|
| Dr. Robert H. Clark, President, Northfield | January 1, 1962 |
| Dr. E. C. Goblirsch, Vice-President, Little Falls | January 1, 1966 |
| Dr. Clifford Dartt, Secretary-Treasurer, Red Wing | January 1, 1965 |
| Dr. Wallace F. Kreighbaum, Minneapolis | January 1, 1964 |
| Dr. Eugene C. Herzog, Brainerd | January 1, 1965 |

The State Board of Osteopathy examines applicants and grants licenses to practice osteopathy.

The Board is composed of five osteopathic physicians appointed for five-year terms by the Governor.

## *Minnesota State Board of Pharmacy*

(Minn. Statutes, Ch. 151)
3965 Minnehaha Avenue, Minneapolis

| Members: | Term Expires |
|---|---|
| James M. Gardner, President, Fairmont | January, 1962 |
| Ivan E. Peterson, Vice-President, Grand Rapids | January, 1963 |
| Max Bearman, St. Paul | January, 1964 |
| Norman W. Telander, Northfield | January, 1965 |
| Wm. F. Appel, Minneapolis | January, 1966 |

**Secretary**: Arthur L. Eide

The Minnesota State Board of Pharmacy regulates the practice of pharmacy; regulates the sale of drugs, medicines, chemicals and poisons; regulates the quality of all drugs and medicines dispensed in the state; and examines and registers all applicants whom it deems qualified.

The Board is composed of five practicing registered pharmacists appointed for five-year terms by the Governor.

## *State Examining Committee for Physical Therapists*

(Minn. Statutes, Secs. 148.66-148.70)

| Members: | Term Expires |
|---|---|
| Thelma Ruddy, Rochester | June 30, 1961 |
| Lillian Hubmer, Mankato | June 30, 1961 |
| Dr. Kenath H. Sponsel, Minneapolis | June 30, 1962 |
| Laura B. Plank, Minneapolis, Secretary | June 30, 1962 |
| Dr. Glenn Gullickson, Jr., Hopkins | June 30, 1963 |

The State Examining Committee for Physical Therapists assists the State Board of Medical Examiners by conducting examinations of applicants for physical therapist registration. The certificates of registration are issued by the State Board of Medical Examiners.

The Committee is composed of five members appointed for three-year terms by the Governor. The Committee must consist of three physical therapists, one doctor of medicine, and one professor from an accredited course in physical therapy.

Digitized by Google Original from UNIVERSITY OF CALIFORNIA

Generated on 2013-02-13 18:40 GMT / http://hdl.handle.net/2027/uc1.b4049245
Creative Commons Zero (CC0) / http://www.hathitrust.org/access_use#cc-zero

## *State Board of Examiners of Psychologists*

(Minn. Statutes, Secs. 148.79-148.86)
80 Seymour Ave., S.E., Minneapolis

| **Members:** | Term Expires |
|---|---|
| Donald E. Swanson, Chairman, St. Paul | May 1, 1962 |
| Earl R. Broberg, Vice-Chairman, St. Paul | May 1, 1963 |
| Allen Hodges, Secretary, Albert Lea | May 1, 1964 |
| Sarah F. Holbrook, Minneapolis | May 1, 1967 |
| Lloyd Lofquist, Minneapolis | May 1, 1965 |
| Herbert O. Dorken, St. Paul | May 1, 1966 |
| Theodore R. Lindbom, Minneapolis | May 1, 1967 |

**Executive Secretary:** Cornelia D. McCune

The State Board of Examiners of Psychologists examines applicants and certifies qualified psychologists.

The Board is composed of seven resident psychologists appointed for seven-year terms by the Governor.

## *State Veterinary Examining Board*

(Minn. Statutes, Ch. 156)

| **Members:** | Term Expires |
|---|---|
| Dr. V. K. Jensen, Montevideo | May 1, 1962 |
| Dr. T. P. Nankervis, Eveleth | May 1, 1964 |
| Dr. Louis Mersch, Fairfax | May 1, 1965 |
| Dr. H. J. Tabola, Jackson | May 1, 1963 |
| Dr. R. B. Hohn, Rochester | May 1, 1966 |

**Executive Secretary:** A. C. Spannaus, Waconia

The State Veterinary Examining Board issues licenses after examination to qualified veterinarians and enforces state laws regarding the practice of veterinary medicine.

The Board is composed of five veterinarians appointed for five-year terms by the Governor.

## *Minnesota Board of Examiners in Watchmaking*

(Minn. Statutes, Secs. 326.54-326.546)
415 Bremer Arcade, St. Paul

| **Members:** | Term Expires |
|---|---|
| Clem Hillig, President, Redwood Falls | May 15, 1965 |
| Stanley Vomacka, White Bear Lake | May 15, 1965 |
| Carl O. Peterson, Brainerd | May 15, 1963 |
| Thomas Hopper, Two Harbors | May 15, 1963 |
| Robert E. Fahey, Secretary-Treasurer, St. Paul | May 15, 1962 |

The Minnesota Board of Examiners in Watchmaking establishes apprenticeship regulations, examines applicants for registration and registers watchmakers and apprentice watchmakers.

The Board is composed of five watchmakers appointed for four-year terms by the Governor.

Generated on 2013-02-13 18:40 GMT / http://hdl.handle.net/2027/uc1.b4049245
Creative Commons Zero (CC0) / http://www.hathitrust.org/access_use#cc-zero
Digitized by Google
Original from UNIVERSITY OF CALIFORNIA

# RETIREMENT BOARDS

**Highway Patrolmen's Retirement Association**
**Public Employees' Retirement Association**
**State Employees' Retirement Association**
**State Police Officers' Retirement Fund**
**Teachers' Retirement Association**

## *Highway Patrolmen's Retirement Association*

**Officers of Association:** Leo M. Smith, Chief of State Highway Patrol, St. Paul, President; Val Bjornson, State Treasurer, ex officio Treasurer; Robert W. Harris, Secretary.

*Functions and Services:*

The Highway Patrolmen's Retirement Association was established in 1943 to provide retirement benefits for all patrolmen in service of the State Highway Patrol on and after July 1, 1943.

Benefits are in proportion to length of service. After 20 years of service, at age 55, a member is entitled to a life annuity, upon separation from state service, of $200 per month. In addition, those serving in excess of 20 years and beyond age 55 are entitled to an additional $4 per month for every year in excess of 20 served. With less than 20 but more than 10 years of service at age 55, a member may retire with a lifetime annuity of that percentage of $200 per month which the years of his service bear to 20 years.

No patrolman may continue as such beyond the age of 60 years, notwithstanding the Veteran's Preference Law, except that a patrolman may continue as a patrolman for a partial year after attaining the age of 60 years to complete a full year of employment.

Former members of the Association who were retired on pension prior to the above increase in annuities will not receive the benefit of these revised payments.

Disabilities arising in line of duty and inflicted on a member less than 55 years of age make the member eligible to receive benefits during the period of disability of $200 per month, less workmen's compensation paid or any other income earned from employment.

A member with not less than 10 years of service who retires before reaching the age of 55 because of sickness or injury rendering him unable to perform patrol duties, occurring while not on duty, is entitled to receive an annuity of that percentage of $200 which the years of his service in the highway patrol bear to 20 years less any income earned from employment.

In the event any patrolman who is a member of the association shall die from any cause, the association shall grant annuities or benefit payments from the retirement fund to any widow who was his legally married wife, residing with him at the time of his death and who was married to him while or prior to the time he was an active member of the association, for a period of at least one year, and to a child or children under the age of 18 years who were living while the deceased patrolman was an active member of the association. The widow and child or children shall be entitled to annuity as follows: (a) To the widow a sum not to exceed $75 per month for her natural life; but if she remarries the annuity shall cease; (b) to each child the amount of $20 per month until the child reaches the age of 18 years, not to exceed the aggregate sum of $75 per month.

The fund is financed by a seven per cent deduction from one's monthly salary, limited to $400 per month, and the Department of Highways pays in 10½ per cent of the salary upon which deductions were made.

Officers of the Association are the Chief of the State Highway Patrol, President; the State Treasurer, Treasurer ex officio; and one member, elected Secretary for a two-year term.



Digitized by Google
Original from UNIVERSITY OF CALIFORNIA
Generated on 2013-02-13 18:40 GMT / http://hdl.handle.net/2027/uc1.b4049245
Creative Commons Zero (CC0) / http://www.hathitrust.org/access_use#cc-zero

# *Public Employees' Retirement Association*

**Governing Board — Officers:**

**Statutory Members:**

Stafford King, State Auditor
Val Bjornson, State Treasurer
Cyrus E. Magnusson, Commissioner of Insurance

| **Elected Members:** | Term Expires |
|---|---|
| Geo. A. Anderson, Gaylord | October 1962 |
| J. L. Connolly, St. Paul | October 1963 |
| Harold H. Drews, Fergus Falls | October 1962 |
| I. A. Fink, Duluth | October 1961 |
| Kenneth F. McNulty, Brooklyn Center | October 1962 |
| Albert M. Nelson, Brainerd | October 1961 |
| Harry Newby, Carlton | October 1963 |
| Joseph C. Page, Winona | October 1963 |
| Elwood B. Swanson, Minneapolis | October 1961 |

**Officers:**

Joseph C. Page, Chairman, Winona
Kenneth F. McNulty, Vice Chairman, Brooklyn Center
Val Bjornson, Treasurer, State Capitol, St. Paul
O. M. Ousdigian, Secretary, St. Paul
C. M. Meehan, Assistant Secretary, St. Paul

## *Functions and Services:*

Established on April 24, 1931 by an act of the State Legislature, the Public Employees' Retirement Association provides annuity protection to public employees and officers throughout the state, including 87 counties, 104 cities, 467 villages, 96 townships, and 655 school districts, totaling 1,409 political subdivisions with a membership as of June 30, 1960 of 37,107, of which 34,245 were active members and 2,862 retired members.

At the 1959 Session of the State Legislature the Public Employees Retirement Act was amended to make various constructive changes in the law.

The minimum retirement age is 58 with at least 20 years of allowable service, but benefits at any age earlier than 65 are reduced one-half of one percent for each month under age 65. Except as limited by the number of years of service credits and by the maximum of $4,800 in any one year on which deductions may be taken, there is no maximum annuity provided. The board is charged under the law with establishing optional annuities which shall take the form of annuities payable for a certain period, and for life thereafter, or as a joint and survivor annuity. These optional forms shall be "actuarial equivalents" of the normal annuity provided for age 65.

Under the savings clause as provided in Laws 1957, Chapter 935, any person who on July 1, 1957 had 10 or more years of allowable service shall have the option when he retires to receive the benefits computed under the present law (in effect before July 1, 1957) or the benefits computed under the new formula. The savings clause also includes the survivor benefits.

The law also contains a provision for a survivor benefit. When a member with 18 months or more allowable service dies before retirement and whose average salary was not less than $75 per month, the surviving dependent spouse is entitled to a benefit equal to 30% of the member's monthly average salary not to exceed $65 per month until her remarriage. If the spouse has dependent children under age 18, the allowance for each such child is 20% of the member's monthly average salary not to exceed $45 per month; and in addition thereto 10% of the member's monthly average salary not to exceed $20 per month shall be paid, to be divided equally among the dependent children. The maximum monthly survivor benefit shall not exceed $250 for any one family, but in no case can the survivor benefits exceed the monthly average salary of the deceased member.

Digitized by Google Original from UNIVERSITY OF CALIFORNIA

Generated on 2013-02-13 18:40 GMT / http://hdl.handle.net/2027/uc1.b4049245
Creative Commons Zero (CC0) / http://www.hathitrust.org/access_use#cc-zero

After 10 years of allowable service or after age 50, whichever is sooner, a benefit is paid for total and permanent disability equal to the retirement annuity to which the member is entitled at time of disability plus a supplemental monthly annuity of $5.00 for each year under age 65 not to exceed $50.

## *State Employees' Retirement Association*

**Retirement Board:**

**Ex-Officio Members:**

Stafford King, State Auditor
Val Bjornson, State Treasurer
Cyrus E. Magnusson, Commissioner of Insurance

**Elected Members:**

Donald M. Anderson, Chairman, Director
Department of Employment Security. Term expires March 1962.

Berdine Erickson, Vice Chairman, Rochester State Hospital.
Term expires March 1962.

Lyndon I. Herfindahl, Railroad and Warehouse Commission.
Term expires March 1964.

Herbert C. Schultz, Highway Department.
Term expires March 1964.

Executive Secretary:
Ona A. Crume, 140 Centennial Office Building.

### *Functions and Services:*

The State Employees Retirement Association was established in 1929 to provide retirement benefits for state employees.

Benefits are in proportion to length of service and earnings, payable at age 65 or over after 10 years membership service. After 20 years' service credit, at least 10 of which are as a member of the Association, benefits are available between ages 58 and 65.

Such annuity is reduced ½ of 1% for each month the member is under age 65 at date of retirement. The amount of the annuity is determined by length of service and the average salary upon which deductions for the Retirement Fund were based in accordance with with following benefit schedule.

| Years of allowable service: | Percentages at the rate of: |
|---|---|
| First ten years | ⅝ of 1 per cent per year of service. |
| Second ten years or completed months of service less than such period | ⅞ of 1 per cent per year of service. |
| Third ten years or completed months of service less than such period | 1.66 per cent per year of service. |
| Subsequent years or completed months of service less than such period | 1.75 per cent per year of service. |

Optional forms of annuity may be elected at time of retirement in order to provide benefits for a beneficiary. After not less than ten year's service credit there is provision for total permanent disability benefits for members under age 65.

If a member dies, his beneficiary or estate receives the sum to his credit in the Retirement Fund plus interest at two per cent per annum compounded annually to date of death.

Survivor benefits are available under Social Security.

Digitized by Google Original from UNIVERSITY OF CALIFORNIA

Generated on 2013-02-13 18:40 GMT / http://hdl.handle.net/2027/uc1.b4049245
Creative Commons Zero (CC0) / http://www.hathitrust.org/access_use#cc-zero

Members contribute three per cent of earnings limited to earnings of $4,800 in a calendar year, and departments and state agencies contribute an amount equal to the total amount deducted from the member's salary, plus an additional two per cent of each member's salary not exceeding $4,800 in a calendar year. In addition to the amount paid into the Retirement Fund by members and the state, members pay the employees' tax to the Social Security Contribution Fund and the state pays the matching employer tax. Beginning January 1, 1960, this tax is 3 per cent of the first $4,800 of salary received in a calendar year.

Management is vested in a Board of Trustees consisting of the State Auditor, State Treasurer, Insurance Commissioner and four state employees elected by the members of the Association.

## *State Police Officers' Retirement Fund*

**Officers of Association:** F. W. Johnson, Chief Game Warden, State Office Building, St. Paul, President; Val Bjornson, State Treasurer, Ex Officio Treasurer; Kenneth LaBoone, Hastings, Secretary. Officers of the former Game Wardens' Retirement Association are to serve as officers of the State Police Officers' Retirement Fund until January 1, 1962 at which time officers of the new group will be elected.

### *Functions and Services:*

The State Police Officers' Retirement Fund was established by the 1961 legislature (Laws 1961, Chapter 736) to provide retirement and other benefits to all Minnesota game wardens and officers of the state Bureau of Criminal Apprehension who are employed as police officers with powers of arrest. All persons so employed on or after July 1, 1960 automatically become members of the fund. The Game Wardens' Retirement Association has been abolished.

Retirement benefits are granted in proportion to length of service and earnings. At age 58 or older any warden or crime bureau officer with 10 years of service is entitled to a retirement annuity. The normal annuity is computed by multiplying the individual's average salary over his years of service times 2 per cent. The average salary, however, cannot exceed $4,800 per year.

A person permanently and totally disabled in the line of duty is entitled to benefits equal to 40 per cent of his average salary. If he is so disabled not in the line of duty, he is to receive an annuity computed in the same manner as the normal annuity for retirement is computed together with a supplementary monthly benefit based upon age.

At age 62 a surviving spouse of a member of the fund is entitled to an annuity equal to 75 per cent of the member's normal annuity provided that the member had 20 years of service or more.

The fund is financed by a 6 per cent deduction from the monthly salary of each member and an employer contribution of 11 per cent.

## *Teachers' Retirement Association*

**Board of Trustees:**

**Ex Officio Members:**

The Commissioner of Education, President
Stafford King, State Auditor
Cyrus E. Magnusson, Commissioner of Insurance

**Elected from Association:**

Melvin Voxland, Rochester. Term expires January 1963.
A. C. Clark, Bemidji. Term expires January 1962.

**Executive Secretary:**

Orval Jordet, 476 Centennial Office Building, St. Paul.

Digitized by Google Original from UNIVERSITY OF CALIFORNIA

Generated on 2013-02-13 18:40 GMT / http://hdl.handle.net/2027/uc1.b4049245
Creative Commons Zero (CC0) / http://www.hathitrust.org/access_use#cc-zero

*Functions and Services:*

The Minnesota State Teachers' Retirement Association was established in 1931, replacing the Teachers' Insurance and Retirement Fund which operated under a 1915 Law. The Association is managed by a Board of Trustees.

Primary function of the Association is to provide various benefits for its members and their beneficiaries. Benefits are provided for retirement, disability, survivors and death.

The Association is a divided system consisting of (1) a basic system which is without social security coverage and olosed to new teachers; and (2) a coordinated system which is with social security coverage including members who elected social security coverage, and all new teachers after December 31, 1959.

The Association is financed by member contributions, employer contributions and interest on investments. Members in the basic system pay to the Association 6% of salary not in excess of $4,800 per school year; and in the coordinated system, 3% not in excess of $4,800 per school year. Members in the coordinated system pay 3% for social security currently not in excess of $4,800 per calendar year. The State as employer in the basic system pays a corresponding percentage of 6%, and an additional 1% for amortization of a deficit; and in the coordinated system, 6% (of which 3% is currently paid for social security), and an additional 1½% for amortization of a deficit.

Investments for the Fund are made by the State Board of Investment.

Membership in the Association does not include teachers in the cities of Minneapolis, St. Paul, and Duluth, or at the University of Minnesota, where separate retirement systems are maintained.

Generated on 2013-02-13 18:40 GMT / http://hdl.handle.net/2027/uc1.b4049245
Creative Commons Zero (CC0) / http://www.hathitrust.org/access_use#cc-zero
Digitized by Google
Original from UNIVERSITY OF CALIFORNIA

# SEMI-STATE SOCIETIES


**Agricultural Society**
**Art Society**
**Historical Society**
**Horticultural Society**
**Sibley House**


Certain societies function independently of the state government, but are largely financed by legislative appropriation and are designated in Minnesota Statutes as agencies of the state government or public corporations. In the structure of state government it has been customary to classify these societies as semi-state societies.

## *Agricultural Society*

State Fair Grounds, St. Paul

**Governing Board and Officers:**

| | |
|---|---|
| Charles Christensen, Roseau | President |
| Robert R. Andrews | First Vice President |
| Norris K. Carnes, St. Paul | Second Vice President |
| D. K. Baldwin, St. Paul | Secretary |
| R. C. Sorenson, Minneapolis | Treasurer |

**Managers:**

| | Term Expires |
|---|---|
| Anton C. Geiger, Jackson | 1962 |
| D. T. Grussendorf, Duluth | 1962 |
| Albin Johnson, Fertile | 1961 |
| Fred S. Lammers, Stillwater | 1963 |
| Stan Muckle, Owatonna | 1963 |
| Albert E. Thompson, Spicer | 1961 |
| Birney C. Wilkins, Brainerd | 1963 |

### *Functions and Services:*

The State Agricultural Society was organized in 1854 as the Minnesota Territorial Agricultural Society; it was incorporated in 1860 as the Minnesota State Agricultural Society. In 1903 the Legislature confirmed and established the society as a public corporation.

The principal function of the Society is the operation of the annual State Fair program. At the State Fair exhibits to encourage agriculture, horticulture, stock-breeding, manufacturing, mining, industrial arts and sciences are provided. The society also licenses shows, exhibitions and performances for the State Fair. Minnesota has one of the largest state fairs in the nation.

The members of the governing board are elected at the annual meeting of the society, held in January. Managers serve three year terms. The members manage and operate the State Fair.

## *Art Society*

**Governing Board:** (No appointments had been made by the Governor at the time the Legislative Manual went to press.)

### *Functions and Services:*

The Minnesota State Art Society is established to advance the interest of the fine arts, develop the influence of art in education and foster its introduction into manufactures. Works of art required by the Society shall be the property of the state.

The governing board of the Society consists of the Governor, the President of the University of Minnesota, and eleven members appointed by the Governor. Such appointees shall include at least four artists, one architect and one person prominently identified with education. The Board acts as an advisory committee in the selection of works of arts purchased by the state and of designs for public buildings.



Digitized by Google
Original from UNIVERSITY OF CALIFORNIA
Generated on 2013-02-13 18:40 GMT / http://hdl.handle.net/2027/uc1.b4049245
Creative Commons Zero (CC0) / http://www.hathitrust.org/access_use#cc-zero

# *Minnesota Historical Society*



*Director*

**Russell W. Fridley,** Director. Born in Oelwein, Iowa, March 21, 1928. Educated in Des Moines Public Schools and at Grinnell College and Columbia University. A veteran, he served in military government with the United States Army in Japan, 1946-48, and did military intelligence research with the United States Defense Department, 1951-52. Joined the Minnesota Historical Society as Assistant Director in 1953; served as Acting Director, 1954-55. Appointed Director in 1955.

## DEPARTMENT OFFICIALS

Address: Historical Building, Cedar and Central, St. Paul

**State Officers:**

| | |
|---|---|
| John deLaittre, Minneapolis | President |
| Walter N. Trenerry, St. Paul | Vice President |
| David J. Winton, Minneapolis | Vice President |
| Msgr. James P. Shannon, St. Paul | Vice President |
| Russell W. Fridley, St. Paul | Secretary |
| Samuel H. Rogers, Minneapolis | Treasurer |

**Staff:**

**Director:** Russell W. Fridley
**Assistant Director:** Robert C. Wheeler
**Accessions & Cataloging:** Esther Jerabek
**Accounting-Purchasing:** Larry W. Oliver
**Field Director:** Arch Grahn
**Gopher Historian Subscriptions:** Marguerite Mumm
**Tours and Reception Desk:** Mrs. Gertrude Tufte
**Manuscripts Department:** Lucile M. Kane
**Librarian:** James Taylor Dunn
**Membership Secretary:** Mrs. Phyllis Sandstrom
**Museum:** Alan R. Woolworth
**Museum Exhibits:** Chester Kozlak
**Newspaper Department:** Thomas F. Deahl
**Picture Department:** Eugene D. Becker
**Publications Department:** Mrs. June D. Holmquist

## *Functions and Services:*

The Minnesota Historical Society, incorporated less than two months after the convening of the territorial legislature in 1849, is the oldest institution in the state and the official custodian of the state's history. It is unique among institutions of its kind in that it is older than the state it serves. The Society is supported mainly by legislative appropriation.

The four-fold purpose of the Society is to collect, preserve, disseminate, and interpret the history of Minnesota. Its collections comprise one of the largest historical libraries in the Northwest, including 230,000 books, pamphlets, periodicals, and state and federal documents; 5,000,000 manuscripts; 500,000 paintings, photographs and prints; and a vast collection of newspapers published in the state since the initial issue of the first newspaper, the **Minnesota Pioneer,** in 1849. The Society's museum, with its four large galleries of varied and colorful displays, depicts the story of the Minnesota country from prehistoric times to the present.

Digitized by Google
Original from UNIVERSITY OF CALIFORNIA
Generated on 2013-02-13 18:40 GMT / http://hdl.handle.net/2027/uc1.b4049245
Creative Commons Zero (CC0) / http://www.hathitrust.org/access_use#cc-zero

The Society publishes a quarterly magazine, MINNESOTA HISTORY, a magazine for school children, THE GOPHER HISTORIAN, a bi-monthly newsletter, MINNESOTA HISTORY NEWS, and books on the various aspects of the state's history, the most recent of which are THE THIRTY-SECOND STATE: A PICTORIAL HISTORY OF MINNESOTA by Bertha L. Heilbron and an illustrated booklet on the Sioux War of 1862 by Kenneth Carley.

The Society holds an annual meeting in the spring and conducts several tours to historic sites each summer. It promotes the organization of local history work, cooperating with and assisting the state's 87 county historical societies and gives reference and information service on all aspects of Minnesota and its history. 110,000 persons visited the Society in 1960. Since 1958 the Society has been active in acquiring, preserving, and developing major historic sites in Minnesota. Two important landmarks have already been acquired — the William G. LeDuc Home in Hastings in 1958 and the Mille Lacs Indian Museum, situated on the historic site of Kathio on the west shore of Mille Lacs Lake, in 1959. The latter was opened to the public in 1960. The Fort Snelling Round Tower Museum, maintained by the Society for many years, was refurbished in 1958 as a statehood centennial project. In cooperation with the Division of State Parks and other federal, state, and local agencies, the Society has undertaken the preservation and restoration of other historic sites. Another major project is the restoration of the Charles A. Lindbergh Home in Lindbergh State Park, which is virtually complete. Other major landmarks are appearing on the horizon for acquisition and development.

## *Minnesota State Horticultural Society*

**Members:**

| | |
|---|---|
| Robert V. Schwietz, St. Paul | President |
| Wilbert G. Sindt, St. Paul | Vice President |
| E. M. Hunt, St. Paul | Secretary-Treasurer |
| Joseph M. Witmer, Hopkins | Past President |

**Executive Board Members:** (Elected by State Society) (Including President, Vice President, Past President and Secretary-Treasurer)

| | Term Expires |
|---|---|
| Mrs. Lewis Handegaard, Hendrum | 1963 |
| Mrs. J. Arthur Johnson, Darfur | 1963 |
| Mrs. Edmund J. Phelps, Wayzata | 1962 |
| Durant Barclay, Parkville | 1962 |
| Mrs. Frank A. Jensen, Brainerd | 1961 |
| Mrs. George Kelly, Houston | 1961 |

(President and Vice President are elected annually by the society. Secretary-Treasurer is elected for a two year term by the executive board. Executive Board members are elected by the society for three year terms, two each year).

### *Functions and Services:*

The Minnesota State Horticultural Society was founded in 1866. Together with affiliated organizations, it carries out an educational program to disseminate knowledge pertaining to fruit, flower, tree and vegetable growing and prepares a list of suitable varieties for planting in Minnesota. The Society is composed of approximately 241 life members and more than 10,525 annual members. Membership is open to anyone interested in horticulture and related subjects. The "MINNESOTA HORTICULTURIST" is the official publication.

## *Sibley House Association*

**Officers:**

Mrs. Ralph B. Dunnavan, St. Paul, Regent.
Mrs. Royce D. Hansen, Minneapolis, First Vice Regent.
Mrs. Katherine B. Warner, Wayzata, Second Vice Regent.
Mrs. L. M. Fraiken, Minneapolis, Treasurer.
Mrs. Robert M. Olson, White Bear Lake, Recording Secretary.
Mrs. Fred O. Kittell, Minneapolis, Corresponding Secretary.
Mrs. Robert A. Carlson, St. Paul, Organizing Secretary.

Digitized by Google Original from UNIVERSITY OF CALIFORNIA

Generated on 2013-02-13 18:40 GMT / http://hdl.handle.net/2027/uc1.b4049245
Creative Commons Zero (CC0) / http://www.hathitrust.org/access_use#cc-zero

*Functions and Services:*

The Sibley House Association of the Minnesota Daughters of the American Revolution is a nonprofit corporation which operates as a public museum the Sibley House property at Mendota. The Sibley House was the home of Henry Hastings Sibley, the first governor of the State of Minnesota. This is the oldest stone house in Minnesota, built in 1835. A rare collection of Indian ware and handicraft is housed in the nearby Jean Baptiste Faribault House, built in 1837. About 25,000 persons visit the Sibley and Faribault houses each summer.

Generated on 2013-02-13 18:40 GMT / http://hdl.handle.net/2027/uc1.b4049245
Creative Commons Zero (CC0) / http://www.hathitrust.org/access_use#cc-zero

Digitized by Google Original from UNIVERSITY OF CALIFORNIA

# EXECUTIVE OFFICERS SINCE STATEHOOD

## CONSTITUTIONAL OFFICERS (Elected by People)

### GOVERNORS

| Names | P. O. Address | Assumed Office |
|---|---|---|
| Henry H. Sibley | St. Paul | May 24, 1858 |
| Alexander Ramsey | St. Paul | January 2, 1860 |
| Henry A. Swift | St. Peter | July 10, 1863 |
| Stephen Miller | Worthington | January 11, 1864 |
| William R. Marshall | St. Anthony | January 8, 1866 |
| Horace Austin | St. Peter | January 9, 1870 |
| Cushman K. Davis | St. Paul | January 7, 1874 |
| John S. Pillsbury | Minneapolis | January 7, 1876 |
| Lucius F. Hubbard | Red Wing | January 10, 1882 |
| A. R. McGill | St. Peter | January 5, 1887 |
| William R. Merriam | St. Paul | January 9, 1889 |
| Knute Nelson | Alexandria | January 4, 1893 |
| David M. Clough | Minneapolis | January 31, 1895 |
| John Lind | New Ulm | January 2, 1899 |
| Samuel R. VanSant | Winona | January 7, 1901 |
| John A. Johnson | St. Peter | January 4, 1905 |
| Adolph O. Eberhart | Mankato | September 21, 1909 |
| Winfield S. Hammond | St. James | January 5, 1915 |
| J. A. A. Burnquist | St. Paul | December 30, 1915 |
| J. A. O. Preus | Minneapolis | January 5, 1921 |
| Theodore Christianson | Dawson | January 6, 1925 |
| Floyd B. Olson | Minneapolis | January 6, 1931 |
| Hjalmar Petersen | Askov | August 24, 1936 |
| Elmer A. Benson | Appleton | January 4, 1937 |
| Harold E. Stassen | South St. Paul | January 2, 1939 |
| Edward J. Thye | Northfield | April 27, 1943 |
| Luther W. Youngdahl | Minneapolis | January 8, 1947 |
| C. Elmer Anderson | Brainerd | September 27, 1951 |
| Orville L. Freeman | Minneapolis | January 5, 1955 |
| *Elmer L. Andersen | St. Paul | January 2, 1961 |

### LIEUTENANT GOVERNORS

| | | |
|---|---|---|
| William Holcombe | Stillwater | May 24, 1858 |
| Ignatius Donnelly | Nininger | January 2, 1860 |
| Henry A. Swift | St. Peter | January 3, 1863 |
| Charles D. Sherwood | Prescott | January 11, 1864 |
| Thomas H. Armstrong | High Forest | January 8, 1868 |
| William H. Yale | Winona | January 7, 1870 |
| Alphonso Barto | Sauk Centre | January 9, 1874 |
| James B. Wakefield | Blue Earth | January 7, 1876 |
| C. A. Gilman | St. Cloud | January 10, 1880 |
| A. E. Rice | Willmar | January 4, 1887 |
| G. S. Ives | St. Peter | January 5, 1891 |
| D. M. Clough | Minneapolis | January 3, 1893 |
| Frank A. Day | Fairmont | January, 1895 |
| John L. Gibbs | Geneva | January 5, 1897 |
| Lyndon A. Smith | Montevideo | January 3, 1899 |
| Ray W. Jones | Minneapolis | January 5, 1903 |
| Adolph O. Eberhart | Mankato | January 7, 1907 |
| E. E. Smith | Minneapolis | September 25, 1909 |
| S. Y. Gordon | Browns Valley | January 3, 1911 |
| J. A. A. Burnquist | St. Paul | January 7, 1913 |
| Geo. H. Sullivan | Stillwater | October 28, 1916 |
| Thos. Frankson | St. Paul | January 2, 1917 |
| Louis L. Collins | Minneapolis | January 4, 1921 |
| W. I. Nolan | Minneapolis | January 6, 1925 |
| Chas. E. Adams | Duluth | June 25, 1929 |
| Henry Arens | Jordan | January 6, 1931 |
| K. K. Solberg | Clarkfield | January 3, 1933 |
| Hjalmar Petersen | Askov | January 8, 1935 |
| Gottfrid Lindsten | Minneapolis | January 5, 1937 |
| C. Elmer Anderson | Brainerd | January 2, 1939 |
| Edward J. Thye | Northfield | January 4, 1943 |
| Archie H. Miller | Hopkins | April 27, 1943 |
| C. Elmer Anderson | Brainerd | January 2, 1945 |
| Ancher Nelsen | Hutchinson | January 5, 1953 |
| Donald O. Wright | Minneapolis | September 3, 1954 |
| *Karl F. Rolvaag | Rochester | January 3, 1955 |

*Incumbents



Digitized by Google
Original from UNIVERSITY OF CALIFORNIA
Generated on 2013-02-13 18:40 GMT / http://hdl.handle.net/2027/uc1.b4049245
Creative Commons Zero (CC0) / http://www.hathitrust.org/access_use#cc-zero

## SECRETARIES OF STATE

| Names | P. O. Address | Assumed Office |
|---|---|---|
| Francis Baasen | New Ulm | May 24, 1858 |
| James H. Baker | Mankato | January 2, 1860 |
| David Blakeley | St. Paul | November 17, 1862 |
| Henry C. Rogers | St. Paul | January 8, 1868 |
| Hans Mattson | Minneapolis | January 7, 1870 |
| S. P. Jennison | Red Wing | January 5, 1872 |
| John S. Irgens | Austin | January 7, 1876 |
| Fred VonBaumbach | Alexandria | January 10, 1880 |
| Hans Mattson | Minneapolis | January 4, 1887 |
| Frederick P. Brown | Blue Earth | January 5, 1891 |
| Albert Berg | Center City | January 7, 1895 |
| Peter E. Hanson | Litchfield | January 7, 1901 |
| Julius A. Schmahl | Redwood Falls | January 7, 1907 |
| Mike Holm | Roseau | January 4, 1921 |
| H. H. Chesterman | St. Paul | July 7, 1952 |
| Mrs. Mike Holm | St. Paul | September 16, 1952 |
| *Joseph L. Donovan | Duluth | January 3, 1955 |

## AUDITORS

| | | |
|---|---|---|
| W. F. Dunbar | Caledonia | May 24, 1858 |
| Charles McIlrath | St. Paul | January 1, 1861 |
| O. P. Whitcomb | Rochester | January 13, 1873 |
| W. W. Braden | Preston | January 10, 1882 |
| Adolph Biermann | Rochester | January 5, 1891 |
| Robert C. Dunn | Princeton | January 7, 1895 |
| Samuel G. Iverson | Rushford | January 5, 1903 |
| J. A. O. Preus | Minneapolis | January 5, 1915 |
| Ray P. Chase | Anoka | January 5, 1921 |
| *Stafford King | St. Paul | January 6, 1931 |

## TREASURERS

| | | |
|---|---|---|
| George W. Armstrong | St. Paul | May 24, 1858 |
| Charles Scheffer | St. Paul | January 1, 1860 |
| Emil Munch | Pine City | January 10, 1868 |
| William Seeger | St. Peter | January 5, 1872 |
| Edwin W. Dyke | Faribault | February 7, 1873 |
| William Pfaender | New Ulm | January 7, 1876 |
| Charles Kittelson | St. Paul | January 10, 1880 |
| Joseph Bobleter | New Ulm | January 5, 1887 |
| August T. Koerner | Litchfield | January 7, 1895 |
| Julius H. Block | St. Peter | January 7, 1901 |
| Clarence C. Dinehart | Slayton | January 7, 1907 |
| E. S. Pettijohn | St. Peter | June 8, 1910 |
| Walter J. Smith | Eveleth | January 3, 1911 |
| A. C. Gooding | Rochester | February 14, 1916 |
| Henry Rines | Mora | January 2, 1917 |
| Edward W. Stark | Center City | July 1, 1925 |
| Julius A. Schmahl | St. Paul | January 4, 1927 |
| C. A. Halverson | Revere | January 5, 1937 |
| Julius A. Schmahl | Redwood Falls | January 2, 1939 |
| Val Bjornson | Minneapolis | January 2, 1951 |
| Arthur Hansen | Ulen | January 3, 1955 |
| *Val Bjornson | Minneapolis | January 7, 1957 |

## ATTORNEYS GENERAL

| | | |
|---|---|---|
| Charles H. Berry | Mankato | May 24, 1858 |
| Gordon E. Cole | Faribault | January 4, 1860 |
| William Colville | Lake City | January 8, 1866 |
| F. R. E. Cornell | Minneapolis | January 10, 1868 |
| George P. Wilson | Winona | January 9, 1874 |
| Charles M. Start | Rochester | January 10, 1880 |
| W. J. Hahn | Minneapolis | March 11, 1881 |
| Moses E. Clapp | Fergus Falls | January 5, 1887 |
| H. W. Childs | Wadena | January 2, 1893 |
| W. B. Douglas | Moorhead | January 2, 1899 |
| W. J. Donahower | St. Paul | April 1, 1904 |
| Edward T. Young | Appleton | January 2, 1905 |
| George T. Simpson | Winona | January 4, 1909 |
| Lyndon A. Smith | Montevideo | January 1, 1912 |
| Clifford L. Hilton | Fergus Falls | March 9, 1918 |
| Albert F. Pratt | Anoka | December 21, 1927 |
| G. A. Youngquist | Crookston | February 2, 1928 |
| Henry N. Benson | St. Peter | November 20, 1929 |
| Harry H. Peterson | St. Paul | January 3, 1933 |
| William S. Ervin | Minneapolis | December 15, 1936 |
| J. A. A. Burnquist | Minneapolis | January 2, 1939 |
| Miles Lord | Minneapolis | January 3, 1955 |
| *Walter F. Mondale | Minneapolis | January 2, 1961 |

*Incumbents

Digitized by Google
Original from UNIVERSITY OF CALIFORNIA
Generated on 2013-02-13 18:40 GMT / http://hdl.handle.net/2027/uc1.b4049245
Creative Commons Zero (CC0) / http://www.hathitrust.org/access_use#cc-zero

## RAILROAD AND WAREHOUSE COMMISSIONERS

(Over the years the office of railroad and warehouse commissioner has alternately been an elective and an appointive one. The state legislature provided that the position be appointive during the years 1871-1875, elective from 1875 to 1885, appointive again from 1885 to 1900, and finally elective from 1900 to the present time.)

| Names | P. O. Address | Elected or Appointed — Assumed Office |
|---|---|---|
| A. J. Edgerton | St. Paul | January 10, 1872 |
| W. R. Marshall | St. Paul | March 14, 1874 |
| J. J. Randall | Winona | March 14, 1874 |
| Wm. R. Marshall | St. Paul | January 6, 1876 |
| J. H. Baker | Mankato | January 10, 1882 |
| J. H. Baker | Mankato | April 14, 1885 |
| S. S. Murdock | Stillwater | April 14, 1885 |
| Geo. L. Becker | St. Paul | April 14, 1885 |
| Horace Austin | St. Peter | January 12, 1887 |
| John L. Gibbs | Albert Lea | January 12, 1887 |
| John P. Williams | Fergus Falls | January 22, 1889 |
| Wm. M. Liggett | St. Paul | January 22, 1891 |
| Ira B. Mills | Moorhead | January 26, 1893 |
| Nathan Kingsley | Austin | November 13, 1896 |
| P. M. Ringdal | Zumbrota | January 5, 1899 |
| Thomas J. Knox | Jackson | January 2, 1900 |
| Ira B. Mills | Moorhead | January 7, 1901 |
| J. G. Miller | Two Harbors | January 7, 1901 |
| C. F. Staples | Mendota | January 7, 1901 |
| William E. Young | Mankato | January 2, 1905 |
| Charles E. Elmquist | Rush City | January 4, 1909 |
| Ole P. B. Jacboson | Fergus Falls | April 22, 1914 |
| Fred W. Putman | Red Wing | November 15, 1917 |
| Ivan Bowen | Mankato | May 5, 1921 |
| Charles W. Sterling | St. Paul | May 1, 1923 |
| Frank W. Matson | St. Paul | July 20, 1923 |
| Christian J. Laurisch | Mankato | November 26, 1927 |
| Knud Wefald | Hawley | January 3, 1933 |
| Charles Munn | Osseo | January 8, 1935 |
| Harold R. Atwood | Winona | November 13, 1936 |
| Hjalmar Petersen | Askov | January 5, 1937 |
| Frank W. Matson | St. Paul | January 2, 1939 |
| N. J. Holmberg | St. Paul | January 6, 1941 |
| W. I. Nolan | Minneapolis | January 4, 1943 |
| Rollin G. Johnson | Forest Lake | August 12, 1943 |
| Ray P. Chase | Anoka | January 2, 1945 |
| Rollin G. Johnson | Forest Lake | January 6, 1948 |
| Clifford C. Peterson | Minneapolis | January 3, 1949 |
| Leonard E. Lindquist | Minneapolis | June 30, 1949 |
| E. W. (Wally) Lund | Duluth | June 20, 1951 |
| Elling A. Knutson | St. Paul | June 1, 1952 |
| *Paul A. Rasmussen | Chatfield | January 2, 1953 |
| *Hjalmar Petersen | Askov | January 3, 1955 |
| *Ronald L. Anderson | Bloomington | January 5, 1959 |

*Incumbents

Generated on 2013-02-13 18:40 GMT / http://hdl.handle.net/2027/uc1.b4049245
Creative Commons Zero (CC0) / http://www.hathitrust.org/access_use#cc-zero
Digitized by Google
Original from UNIVERSITY OF CALIFORNIA

Generated on 2013-02-13 18:40 GMT / http://hdl.handle.net/2027/uc1.b4049245
Creative Commons Zero (CC0) / http://www.hathitrust.org/access_use#cc-zero

Digitized by Google

Original from
UNIVERSITY OF CALIFORNIA

# *Chapter* 4 Judicial Department



*The Minnesota Supreme Court*

*Contents:*


1. Memorials
2. Divisions of the State Judiciary
3. Improving the Judicial System
4. Supreme Court
5. Clerk of the Supreme Court
6. Supreme Court Reporter
7. Revisor of Statutes
8. Minnesota State Law Library
9. District Court
10. Probate Court
11. Municipal Courts
12. Judicial Council
13. Judicial Officers since Statehood




Digitized by Google
Original from UNIVERSITY OF CALIFORNIA
Generated on 2013-02-13 18:40 GMT / http://hdl.handle.net/2027/uc1.b4049245
Creative Commons Zero (CC0) / http://www.hathitrust.org/access_use#cc-zero

*Chief Justice, Minnesota Supreme Court*



**Charles Loring** was born on a farm in Kinnickinnic Township, St. Croix County, Wisconsin, on November 26, 1873. He attended school at the State Normal at River Falls, Wisconsin, Moorhead State Normal, and Phillips Exeter Academy. He was graduated from the University of Minnesota Law School in 1898 with a degree of LL.B. In 1900 he married Bertha Darrow of Moorhead, who predeceased him. They had two daughters, Helen, now Mrs. Charles B. Bryant, and Genevieve, who also predeceased him. On March 1, 1933, he married Frances Nye, who survives him and resides in Tucson, Arizona.

After finishing law school, Justice Loring entered the office of Carol A. Nye, later district judge, at Moorhead, and in 1900 he moved to Crookston and entered the office of Halvor Steenerson, who for many years served as representative in Congress. He became a member of the firm of Steenerson & Loring and later entered into a partnership with G. A. Youngquist. During World War I. Justice Loring was local chairman of the Citizens Training Camp Association, Captain and Major in the Minnesota Home Guard, and Major in the Judge Advocate Division of the United States Army. Later he accepted a commission as Lieutenant Colonel Judge Advocate in the regular army and served in that capacity in Washington and later as Judge Advocate of the First Corps Area at Boston, of the United States Armed Forces in China, and of the Hawaiian Department. He was appointed as a Commissioner of the Supreme Court of Minnesota on August 1, 1930, and in November of the same year was appointed as an Associate Justice of the Supreme Court. In January 1944 he was appointed Chief Justice of the Supreme Court, a position he held until his retirement in July 1953. Upon retirement, he and his wife moved to Tucson, Arizona, where he lived until his death on March 7, 1961, at the age of 87.

Besides engaging in an active law practice, Justice Loring took an active part in his profession. He was twice a member of the Minnesota Board of Law Examiners and for a time was president thereof. In 1949, while serving as Chief Justice of the Supreme Court, he was appointed to the Executive Council of the Conference of Chief Justices of the United States. In 1954, after retirement, he was named by President Eisenhower as chairman of a three-member nationwide arbitration board set up to settle a dispute involving the handling of freight cars on industrial property.

Justice Loring was a man of outstanding legal ability, and as a practicing lawyer his assistance was frequently sought by the other lawyers in the community in which he practiced. As a jurist his opinions reflected his ability as a student of the law. His decisions were based upon the law as he saw it, and nothing could sway him from the path he had chosen of deciding cases according to law.

Digitized by Google
Original from UNIVERSITY OF CALIFORNIA
Generated on 2013-02-13 18:40 GMT / http://hdl.handle.net/2027/uc1.b4049245
Creative Commons Zero (CC0) / http://www.hathitrust.org/access_use#cc-zero

*Associate Justice, Minnesota Supreme Court*



**Leroy E. Matson** was born at Crookston, Minnesota, on February 11, 1896. He grew up on a farm at Saum, in Beltrami County, where he attended elementary school. He graduated from the Bemidji High School in 1916 and then served 23 months with the United States First Infantry Division during World War I. He was overseas most of that time, and while there attended the A.E.F. University at Beaune, France, in 1919. He graduated from the University of Minnesota with B.A. and LL.B. degrees in 1926 and was admitted to the bar the same year. Thereafter he practiced law in Minneapolis until 1944, during which year he was elected as an Associate Justice of the Minnesota Supreme Court. He continued to serve in that capacity until his death on February 28, 1960. At the time of his death he was 64 years of age. He is survived by his wife, Elsie H. Matson.

Besides engaging in an active practice of law, Justice Matson was active in many civic and community affairs. He served for many years as an advisory board member of the Minneapolis YMCA. For a while he engaged in teaching at the YMCA. He was chairman of the Judicial Council; a member of the Minnesota Constitutional Revision Commission; a member of the American Swedish Institute; an honorary member of the Interracial Service Council; Past President of the Six O'Clock Club of Minneapolis; member of the American Legion; and a member of the Board of Directors of the Natural History Society of Minnesota. He was also a member of the American and Minnesota Bar Associations and the American Judicature Society.

As a Mason, Justice Matson was a former Grand Master of the Grand Lodge of Minnesota, and while acting in that capacity acted as co-chairman of the fund drive for the building of the Masonic Memorial Cancer Hospital at the University of Minnesota. He was a member of the Gamma Eta Gamma and Delta Sigma Rho Fraternities.

Justice Matson was an ardent conservationist. He loved nothing better than being out in the open fishing or hunting or simply tramping through the woods. He frequently took canoe trips into the wilderness in Canada as well as in Minnesota. He was an active member for many years of the Izaak Walton League.

As a jurist, Justice Matson was extremely devoted to his work. His opinions reflect his desire to perform his work in such a way as to reach as near perfection as it was possible for him to do. He could frequently be found in his office late at night, as well as on Saturdays, and in writing an opinion he was not concerned with the time it took, but rather with the result to be obtained. He had no use for sham or fraud and approached his work with a sole desire of doing what was right. He was a kindly individual, deeply sympathetic to the hardships of others, many of which he had experienced in his early life. He was patient, understanding, and considerate of the views of others but uncompromising in what he thought was right.

Generated on 2013-02-13 18:40 GMT / http://hdl.handle.net/2027/uc1.b4049245
Creative Commons Zero (CC0) / http://www.hathitrust.org/access_use#cc-zero
Digitized by Google
Original from UNIVERSITY OF CALIFORNIA

# DIVISIONS OF THE STATE JUDICIARY

The judicial branch of the government of Minnesota is divided into a Supreme Court, a District Court, a Probate Court, Municipal Courts, and Justices of the Peace.

## *Supreme Court*

### JURISDICTION

The Minnesota judicial system is headed by the supreme court, the state's court of last resort. To it may be taken appeals from decisions of the state's district court and certain municipal courts. In some cases, matters may be presented directly to the supreme court without having been heard previously by a lower court.

Under a 1957 law the chief justice of the supreme court is required to supervise and coordinate the work of the state's district courts. In order that he may carry out his additional duties, the supreme court may provide by rule that the chief justice not be required to write opinions as a member of the court. This same law permits the court to provide by rule for it to hear cases in divisions, rather than have all members present at the hearing of a case.

### SUPREME COURT TERMS

The supreme court has one court term each year beginning the first Tuesday after the first Monday in January. This term generally continues until the end of the calendar year, with recesses at the discretion of the court.

### MEMBERS — SALARY

The 1956 judiciary amendment to the Minnesota Constitution changed the name of supreme court members from "justice" to "judge." The 1957 Legislature provided that the term justice shall be equivalent to judge.

The court consists of one chief justice and six associate justices. Vacancies on the court are filled by governor's appointment.

The chief justice of the supreme court receives an annual salary of $20,000, the associate justices receive $19,000 annually.

### ELECTION OF JUSTICES

Under the law a new candidate seeking election to the supreme court must specify when he files which justice whose term will expire he is filing against.

At the primary election candidates for supreme court appear on the ballot of candidates without party designation. At the general election the supreme court candidates appear on the state white ballot, without a political party designation.

### APPOINTMENTS BY THE COURT

The Revisor of Statutes, Clerk of Supreme Court, Supreme Court Reporter and State Law Librarian are appointed by the court to serve at its pleasure.

## *District Court*

There is one district court for the State of Minnesota. It is divided into ten judicial districts. By Chapter 14, Extra Session 1957, the number of judicial districts was reduced from nineteen to fourteen effective July 1, 1957, and to ten districts effective July 1, 1959.



Digitized by Google
Original from UNIVERSITY OF CALIFORNIA
Generated on 2013-02-13 18:40 GMT / http://hdl.handle.net/2027/uc1.b4049245
Creative Commons Zero (CC0) / http://www.hathitrust.org/access_use#cc-zero

## JURISDICTION

The constitution provides that the district court shall have original jurisdiction in all civil and criminal cases, and shall have such appellate jurisdiction as may be prescribed by law. At present the law provides for appeals from the probate court, municipal courts and justices of the peace.

## JUDGES — TERMS — SALARY

There are two or more judges for each of the judicial districts. The judges are elected by the voters of their respective districts for six-year terms. All district judges are paid a yearly salary of $14,500 by the state. St. Louis County in the sixth district, Ramsey County in the second district, and Hennepin County in the fourth district pay their district judges an additional $1,500.

## CHIEF JUDGE OF DISTRICT COURT

The 1957 Legislature has provided that annually the judges of each judicial district shall meet to elect a chief judge. The chief judge has the administrative responsibility of coordinating the business of the court in his judicial district. The chief judges of the judicial districts are required to attend all meetings of such judges called by the chief justice of the supreme court. The chief justice of the supreme court has the responsibility of supervising and coordinating the work of the judicial districts. This new administrative structure in the court system is designed to provide for a more efficient administration of justice.

## JUDICIAL DISTRICTS EFFECTIVE JULY 1, 1959

Effective July 1, 1959, the state is divided into ten judicial districts composed of the following counties, respectively, in each of which districts two or more judges shall be chosen as hereinafter specified:

First District: Goodhue, Dakota, Carver, Le Sueur, McLeod, Scott and Sibley; four judges; and permanent chambers shall be maintained in Red Wing, Hastings, Shakopee and Glencoe;

Second District: Ramsey; eight judges;

Third District: Wabasha, Winona, Houston, Rice, Olmsted, Dodge, Steele, Waseca, Freeborn, Mower and Fillmore; five judges; and permanent chambers shall be maintained in Owatonna, Albert Lea, Austin, Rochester and Winona;

Fourth District: Hennepin; 14 judges;

Fifth District: Blue Earth, Watonwan, Lyon, Redwood, Brown, Nicollet, Lincoln, Cottonwood, Murray, Nobles, Pipestone, Rock, Faribault, Martin and Jackson; five judges; and permanent chambers shall be maintained in Marshall, Windom, Fairmont, New Ulm and Mankato;

Sixth District: Carlton, St. Louis, Lake and Cook, six judges;

Seventh District: Benton, Douglas, Mille Lacs, Morrison, Otter Tail, Stearns, Todd, Clay, Becker and Wadena; four judges; and permanent chambers shall be maintained in Moorhead, Fergus Falls and St. Cloud;

Eighth District: Chippewa, Kandiyohi, Lac qui Parle, Meeker, Renville, Swift, Yellow Medicine, Big Stone, Grant, Pope, Stevens, Traverse and Wilkin; three judges; and permanent chambers shall be maintained in Glenwood, Montevideo and Litchfield;

Ninth District: Norman, Polk, Marshall, Kittson, Red Lake, Roseau, Mahnomen, Pennington, Aitkin, Itasca, Crow Wing, Hubbard, Beltrami, Lake of the Woods, Clearwater, Cass and Koochiching; six

Digitized by Google Original from UNIVERSITY OF CALIFORNIA
Generated on 2013-02-13 18:40 GMT / http://hdl.handle.net/2027/uc1.b4049245
Creative Commons Zero (CC0) / http://www.hathitrust.org/access_use#cc-zero

judges; and permanent chambers shall be maintained in Crookston, Thief River Falls, Bemidji, Brainerd, Grand Rapids and International Falls;

Tenth District: Anoka, Isanti, Wright, Sherburne, Kanabec, Pine, Chisago and Washington; three judges; and permanent chambers shall be maintained in Anoka, Lindstrom-Center City and Stillwater.

## *Probate Court*

There is one probate court for the state of Minnesota and, until otherwise provided by law, each county constitutes one probate court district.

Probate judges serve a term of six years and there is at least one probate judge for each district, elected by the voters. All new probate judges after 1956 must be learned in the law.

The probate court has unlimited original jurisdiction in law and equity for the administration of the estates of deceased persons and all guardianship and incompetency proceedings.

Chapter 494 of laws enacted by the 1959 Legislature adds to the powers and duties of probate courts in all counties having less than 30,000 population by the 1950 census all the powers and duties of municipal courts. Hereafter probate courts may consider civil disputes and minor criminal cases in addition to their historic jurisdiction over estates, guardianships and incompetent persons.

Excepted from this law are the probate courts of the following counties:

| | | | |
|---|---|---|---|
| Anoka | Freeborn | Olmsted | St. Louis |
| Blue Earth | Goodhue | Otter Tail | Stearns |
| Clay | Hennepin | Polk | Washington |
| Crow Wing | Itasca | Ramsey | Winona |
| Dakota | Mower | Rice | |

Salaries of probate judges are established by a scale set in a 1959 law, ranging by population of the county from $5,000 to $12,500. Excepted from these salary limits are Hennepin, Ramsey, St. Louis and Stearns counties.

Brief mention of the adjudication of juvenile cases must be made here. Jurisdiction over juveniles is vested in the probate court of each county, except in Hennepin, Ramsey, and St. Louis Counties where it is vested in the District Court. In Ramsey and St. Louis Counties the District Court Judges assign a specific District Judge to the Juvenile Division for a period of one year during which time the judge gives priority to juvenile cases over his other work. In Hennepin County a judge is elected by the voters to the specific office of "District Court Judge, Juvenile Division", whose duty also is to give priority to juvenile cases.

## *Municipal Courts*

The general law relating to municipal courts authorizes the establishment of such courts in municipalities having 1,000 inhabitants or more. A municipal judge, who is elected for a four-year term, presides over such a court. The municipal court has jurisdiction in civil cases involving not more than $1,000, and in criminal cases not exceeding $100 fine or three months' imprisonment. The jurisdiction of the court is coextensive with the county in which it is located.

Special provisions cover the municipal courts of Minneapolis, St. Paul and Duluth.

The 1959 Legislature adopted a comprehensive code applicable to municipal courts, and repealed numerous special acts for individual courts. Newly chosen municipal judges must be lawyers. A municipal

Digitized by Google Original from UNIVERSITY OF CALIFORNIA

Generated on 2013-02-13 18:40 GMT / http://hdl.handle.net/2027/uc1.b4049245
Creative Commons Zero (CC0) / http://www.hathitrust.org/access_use#cc-zero

court may be abolished by popular vote in any city. Salaries are set by 1959 law.

A municipal judge may be assigned by the Chief Justice of the Supreme Court to assist temporarily in another city.

### *Justices of the Peace*

Justices of the peace are elected for two-year terms in townships and in cities and villages which do not have municipal courts. Justices of the peace have jurisdiction over actions arising within a county when the amount involved does not exceed $100 for civil cases, and when the punishment or fine does not exceed $100 or three months' imprisonment in criminal cases. Under constitutional amendment the Legislature may alter or abolish the office of justice of the peace.

## IMPROVING THE JUDICIAL SYSTEM

Since the establishment of the state judicial system in 1858, new problems in commerce, industry, government and the relationships between people have resulted from an increased population, urbanization and industrialization. These problems have increased the volume of court litigation, have created new types of litigation and have placed new demands upon our judicial system. This condition has led to a movement for judicial reform to provide an improved and more efficient system for the administration of justice.

#### NEW RULES OF CIVIL PROCEDURE

One of the first efforts for reform in judicial procedures began in 1948 when the Legislature authorized the supreme court to regulate practice and procedure in all courts except probate courts. Under this authority the Supreme Court, on June 25, 1951, adopted a new set of Rules of Civil Procedure for the District Courts, which rules became effective January 1, 1952. The new rules are patterned after federal rules. Prior to this change, procedure was prescribed by statute.

#### CONSTITUTIONAL AMENDMENT ADOPTED

At the general election of November 6, 1956, the voters of Minnesota approved an amendment which provided a new judiciary article for the state Constitution. The objective of this amendment is the reorganization of the state judicial system. In addition to organization changes made by the amendment, it has the effect of permitting the Legislature to revise certain parts of the court system, including the lower court system.

#### LOWER COURT STUDY COMMISSION

The 1957 Legislature established an interim commission which will make a comprehensive study of the lower court system of this state and other comparable states. Its report to the 1959 Legislature led to the legislation mentioned above.

#### JUDICIAL DISTRICTS CHANGED

When transportation facilities limited the area which could be covered by judges, there had to be many small-sized judicial districts. The 1957 Legislature determined that there could now be a more efficient use of judges by enlarging the area of judicial districts and reducing the number of districts. By Chapter 14, Laws of 1957 Extra Session, the number of judicial districts was reduced from 19 to 14 effective July 1, 1957, and to 10 districts effective July 1, 1959.

#### NEW ADMINISTRATIVE STRUCTURE

Beginning in 1955 the chief justice of the supreme court was given the authority, when public convenience and necessity required, to assign any judge of the district court to serve in a district not his own at such times as the chief justice might determine. The objective

Digitized by Google Original from UNIVERSITY OF CALIFORNIA

Generated on 2013-02-13 18:40 GMT / http://hdl.handle.net/2027/uc1.b4049245
Creative Commons Zero (CC0) / http://www.hathitrust.org/access_use#cc-zero

of such assignments is to transfer a judge, who may be temporarily idle because the court calendar in his district is completed, to a district which has a congested court calendar and possibly overworked judges.

The 1957 Legislature implemented this procedure by providing for a chief judge in each judicial district. The chief judge of a judicial district has the administrative responsibility of coordinating the business of the court in the district he serves. He presides at all meetings of the judges of his district, and is required to attend all meetings of chief judges of the state which may be called by the chief justice of the supreme court. The chief justice of the supreme court is required to coordinate the work of the state's district courts.

Currently there are 10 district chief judges serving. These 10 judges serve the judicial areas covered by the 10 judicial districts effective July 1, 1959. The district chief judges are elected anually by the judges of the judicial districts which they serve.

## MINNESOTA SUPREME COURT OFFICIALS

Address: State Capitol, St. Paul

| | | Term Expires |
|---|---|---|
| **Chief Justice** | | |
| Roger L. Dell | Fergus Falls | January 1967 |
| **Associate Justices** | | |
| Thomas Gallagher | Minneapolis | January 1967 |
| Frank T. Gallagher | Waseca | January 1965 |
| Oscar R. Knutson | Warren | January 1967 |
| Martin A. Nelson | Austin | January 1967 |
| William P. Murphy | St. Paul | January 1963 |
| James C. Otis | St. Paul | January 1963 |
| **Commissioner** | | |
| Clarence R. Magney | | Little Marais |
| **Clerk of Supreme Court** | | |
| Mae Sherman, Clerk | | St. Paul (appointive) |
| John McCarthy, Deputy Clerk | | Minneapolis |
| **Reporter of Supreme Court** | | |
| Ruth E. Jensen | | St. Paul (appointive) |
| **Revisor of Statutes** | | |
| Joseph J. Bright, Revisor | | St. Paul (appointive) |
| Bert McMullen, Assistant Revisor | | St. Paul |
| **Law Librarian** | | |
| Margaret S. Andrews, Librarian | | St. Paul (appointive) |
| Howard M. Adams, Assistant | | Minneapolis |

## SUPREME COURT



*Chief Justice*

**Roger L. Dell,** born July 19, 1897, village of Bird Island, Minnesota, the son of A. T. Dell and Ellen Dell. The family moved to Shakopee, Minnesota where he attended the public schools, graduating from high school in 1916. Graduated from the St. Paul College of Law in 1920. During World War I he was in the Field Artillery Central Officers Training School at Camp Zachary Taylor, Louisville, Kentucky. Member of the American Legion. Practiced law continuously at Fergus Falls, Minnesota from October 7, 1920 until appointed Associate Justice of the Supreme Court effective January 12, 1953. Appointed Chief Justice effective July 16, 1953; elected 1954, re-elected 1960. Married, wife Agnes C. Dell. No children.

Digitized by Google Original from UNIVERSITY OF CALIFORNIA

Generated on 2013-02-13 18:40 GMT / http://hdl.handle.net/2027/uc1.b4049245
Creative Commons Zero (CC0) / http://www.hathitrust.org/access_use#cc-zero

*Associate Justice*



**Thomas Gallagher,** Minneapolis. Born November 24, 1897, Faribault, Minnesota, son of P. J. and Helena McCall Gallagher. Attended St. Thomas Academy, St. Paul 1912-14. Graduated Faribault High School 1915. University of Minnesota, B.A. 1919, LL.B. 1921. Second Lieutenant, U.S. Field Artillery 1918. Practiced law in Minneapolis 1921-1942. Democratic nominee for Governor 1938. Delegate at large from Minnesota to national Democratic convention, 1940. Elected Associate Justice 1942; re-elected 1948, 1954, and 1960. President, Minnesota Safety Council, 1960-61; President, University of Minnesota Law School Alumni Association, 1960-61. Married Elizabeth Gillum, Minneapolis. They have four children: Sharon, Thomas, Michael and Robert.

*Associate Justice*



**Frank T. Gallagher,** born July 13, 1887, Wilton Township, Waseca County, Minnesota. Married—four children. Graduate Waseca High School 1907, University of Minnesota Law School 1913. Practiced law at Albert Lea, and for 25 years at Waseca; member of Board of Education at Waseca for 13 years. Elected Associate Justice Minnesota Supreme Court in November 1946. Re-elected November, 1952 and November, 1958.

*Associate Justice*



**Oscar R. Knutson,** born October 9, 1899, Superior, Wisconsin. Moved with parents to farm near Warren, Minnesota, 1916. Graduate Northwest School of Agriculture, 1919; Warren High School 1920; attended St. Olaf College, Northfield, Minnesota, 1920-21; graduated University of Minnesota Law School 1927, LL.B.; practiced law Warren 1927-1941; appointed Judge of District Court, Fourteenth Judicial District January 2, 1941; elected 1942; resigned to accept appointment as Associate Justice of Supreme Court May 7, 1948; elected 1948; re-elected 1954 and 1960. Married Louise Halvorson (deceased January 1955), three children.

Digitized by Google
Original from UNIVERSITY OF CALIFORNIA
Generated on 2013-02-13 18:40 GMT / http://hdl.handle.net/2027/uc1.b4049245
Creative Commons Zero (CC0) / http://www.hathitrust.org/access_use#cc-zero



*Associate Justice*

**Martin A. Nelson,** Austin, born February 21, 1889, Hesper, Iowa. Educated in public schools, Hesper, Iowa, Mabel, Minnesota and Mechanic Arts High School, St. Paul. Registered as a pharmacist, 1912. LL.B. St. Paul College of Law, 1916. Served as aviator during World War I. Member of American Legion. Trustee, St. Olaf Hospital 22 years, 10 as Board President. Republican nominee for Governor of Minnesota 1934, 1936. Practiced law at St. Paul, Minnesota, 1916 to time of enlistment in World War I, and at Austin, Minnesota from 1919 to 1944. Appointed District Judge of Tenth Judicial District by Governor Edward Thye 1944 and elected for six year terms in 1944 and 1950. Appointed Associate Justice of the Supreme Court by Governor C. Elmer Anderson in 1953 and elected for six-year terms in 1954 and 1960. Married, two children. Home address: 1815 Goodrich Avenue, St. Paul 5, Minnesota.



*Associate Justice*

**William P. Murphy,** St. Paul. Born July 6, 1898, St. Cloud, Graduate St. Cloud schools, St. Paul College of Law, LL.B. Attorney for Capitol Trust Company, St. Paul, 1922-1924; general practice of law St. Cloud 1924-1939; Assistant United States Attorney 1939-1951; Regional Enforcement Director, Office of Price Stabilization 1952; general practice of law St. Paul 1953-1955; appointed to Supreme Court September 1955. Elected to Supreme Court 1956. Veteran World War I. Married Evline Brodrick; four children, Mary, William, John, Michael.



*Associate Justice**

**James C. Otis,** St. Paul. Born in St. Paul on March 23, 1912. Graduate of St. Paul Academy, Yale University, and the University of Minnesota Law School. Practiced law from 1937 to 1948, except for two year's service as a civilian with the U. S. Army Corps of Engineers, 1942-1944. Served as Judge of Municipal Court, St. Paul, 1948-1954 and as Judge of District Court, Second District, 1954-1961. Appointed Associate Justice of Supreme Court by Governor Elmer L. Andersen in 1961. Married Louise Geist, three children.

*Associate Justice Lee Loevinger was appointed to the Supreme Court on April 4, 1960 by Governor Orville L. Freeman to fill the vacancy created by Justice Leroy Matson's death. He resigned on March 16, 1961 to accept a presidential appointment. Justice Otis was appointed to replace Justice Loevinger.

Digitized by Google
Original from UNIVERSITY OF CALIFORNIA
Generated on 2013-02-13 18:40 GMT / http://hdl.handle.net/2027/uc1.b4049245
Creative Commons Zero (CC0) / http://www.hathitrust.org/access_use#cc-zero

## *Clerk of the Supreme Court*



*Clerk*

**Mae Sherman,** appointed clerk December 1, 1956. Served as deputy clerk from January 1, 1931 to December 1, 1956. Graduate of Mankato Commercial College and University of Minnesota.



*Deputy Clerk*

**John McCarthy,** appointed deputy clerk January 5, 1959. Graduate of University of Minnesota and Minneapolis - Minnesota College of Law.

### DEPARTMENT OFFICIALS

Address: 230 State Capitol, St. Paul

**Clerk of Supreme Court:** Mae Sherman (appointive)
**Deputy Clerk:** John McCarthy

### *Functions and Services*

The clerk is custodian of all supreme court documents, which include a record of all attorneys admitted to practice law in Minnesota. The clerk maintains the general register of all actions and proceedings of the court, a record of judgments and a journal of the daily court sessions.

The clerk of Supreme Court is appointed by the court to serve at its pleasure.

Digitized by Google
Original from UNIVERSITY OF CALIFORNIA
Generated on 2013-02-13 18:40 GMT / http://hdl.handle.net/2027/uc1.b4049245
Creative Commons Zero (CC0) / http://www.hathitrust.org/access_use#cc-zero

## *Supreme Court Reporter*



**Ruth E. Jensen,** born in Minneapolis. Graduated University of Minnesota, B.S.L., 1941; LL.B., 1943. Admitted to practice law in Minnesota in 1944 and in New York in 1945. Appointed Supreme Court Reporter September 1, 1952.

### DEPARTMENT OFFICIALS

Address: 317 State Capitol, St. Paul

**Supreme Court Reporter:** Ruth E. Jensen (appointive)

### *Functions and Services*

The reporter edits the court's decisions and prepares them for publication in Minnesota Reports. The reporter is appointed by the supreme court to serve at its pleasure.

## *Revisor of Statutes*



**Joseph J. Bright,** 1219 Bayard, St. Paul. Married; wife, Rochelle, one son, Charles. Veteran World War II. Graduate: Gilbert High School; University of Minnesota, LL.B. Practiced law at Eveleth. Member of Attorney General's staff 1935-1957. Appointed Revisor of Statutes July 1, 1957.

### DEPARTMENT OFFICIALS

Address: 4 State Capitol, St. Paul

**Revisor of Statutes:** Joseph J. Bright (appointive)

**Assistant Revisor:** Bert McMullen

Digitized by Google
Original from UNIVERSITY OF CALIFORNIA
Generated on 2013-02-13 18:40 GMT / http://hdl.handle.net/2027/uc1.b4049245
Creative Commons Zero (CC0) / http://www.hathitrust.org/access_use#cc-zero

*Functions and Services*

The revisor of statutes compiles and edits the Minnesota Statutes and Minnesota Session Laws, and provides bill drafting services for the Legislature and state departments.

A complete codification of the state laws is made every four years and published as the Minnesota Statutes. Preparation of the Statutes requires the Revisor to incorporate amendments made to the Statutes, to omit or delete all parts of the statutes which have been expressly repealed, and to amalgamate into the statutes all acts of a general and permanent nature which have been enacted since the last edition of the Minnesota Statutes. The next revision will be published following the 1961 session of the Legislature.

All laws and joint resolutions enacted at each session of the legislature are printed in a volume referred to as the Minnesota Session Laws. The revisor prepares for printing copies of the laws, tables of laws and old laws which have been amended by these laws, and an index.

The revisor maintains a special staff of attorneys during the legislative period to draft bills for legislators and state departments. Before a bill may be introduced into the house of representatives it must be approved as to form by the revisor of statutes.

In 1955 the revisor of statutes was given the duty of compiling and indexing all administrative rules and regulations which are to be published under authority of the publication board.

The office of revisor of statutes was established in 1939, and assumed Legislative bill drafting duties in 1947. The revisor is appointed by the supreme court and serves at its pleasure.

## *Minnesota State Law Library*

*State Law Librarian*

**Margaret S. Andrews.** Lawyer, Lindstrom, Minnesota. Graduate Pine Island Public High School 1918. Graduate of Minneapolis Business College 1919. Graduate University of Minnesota Law School 1926. Admitted to practice 1926. Assistant Clerk of Judiciary Committee, House of Representatives, Session of 1927. Married 1927 to Raymond C. Andrews, lawyer. Three children living. Legislative Clerk in Governor's office 1953 Session. Appointed State Librarian June 9, 1953.



DEPARTMENT OFFICIALS

Address: 322 State Capitol, St. Paul

**State Law Librarian:** Margaret S. Andrews

**Assistant Librarian:** Howard M. Adams

**Cataloger:** Alberta V. Heagle

**Documents Librarian:** Irene Georgiana Jackman

**Serials Librarian:** Marabeth Hobbs

Digitized by Google
Original from UNIVERSITY OF CALIFORNIA
Generated on 2013-02-13 18:40 GMT / http://hdl.handle.net/2027/uc1.b4049245
Creative Commons Zero (CC0) / http://www.hathitrust.org/access_use#cc-zero

*Functions and Services*

The Minnesota State Law Library, established in 1849, is located in the Capitol building. Its collection of 300,000 law books and documents includes the latest legal reports, digests, encyclopedias, textbooks, Federal and state statutes of Great Britian, Canada, the British Commonwealth and many foreign countries, as well as briefs of the Supreme Court of Minnesota and of the United States Supreme Court.

The library is available for public use, but is especially designed to meet the needs of the legal profession, the Supreme Court and the Attorney General.

The library is the official exchange medium for all state publications. It exchanges with other libraries throughout the country copies of books, journals and documents published by state agencies. In return it receives on a similar exchange basis publications from other states.

The Minnesota State Law Library functions under the jurisdiction of the Supreme Court. The State Law Librarian is appointed by the Supreme Court to serve at its pleasure. Four specialized librarians assist the State Law Librarian in maintaining one of the finest law libraries in the nation.

Generated on 2013-02-13 18:40 GMT / http://hdl.handle.net/2027/uc1.b4049245
Creative Commons Zero (CC0) / http://www.hathitrust.org/access_use#cc-zero

Digitized by Google Original from UNIVERSITY OF CALIFORNIA

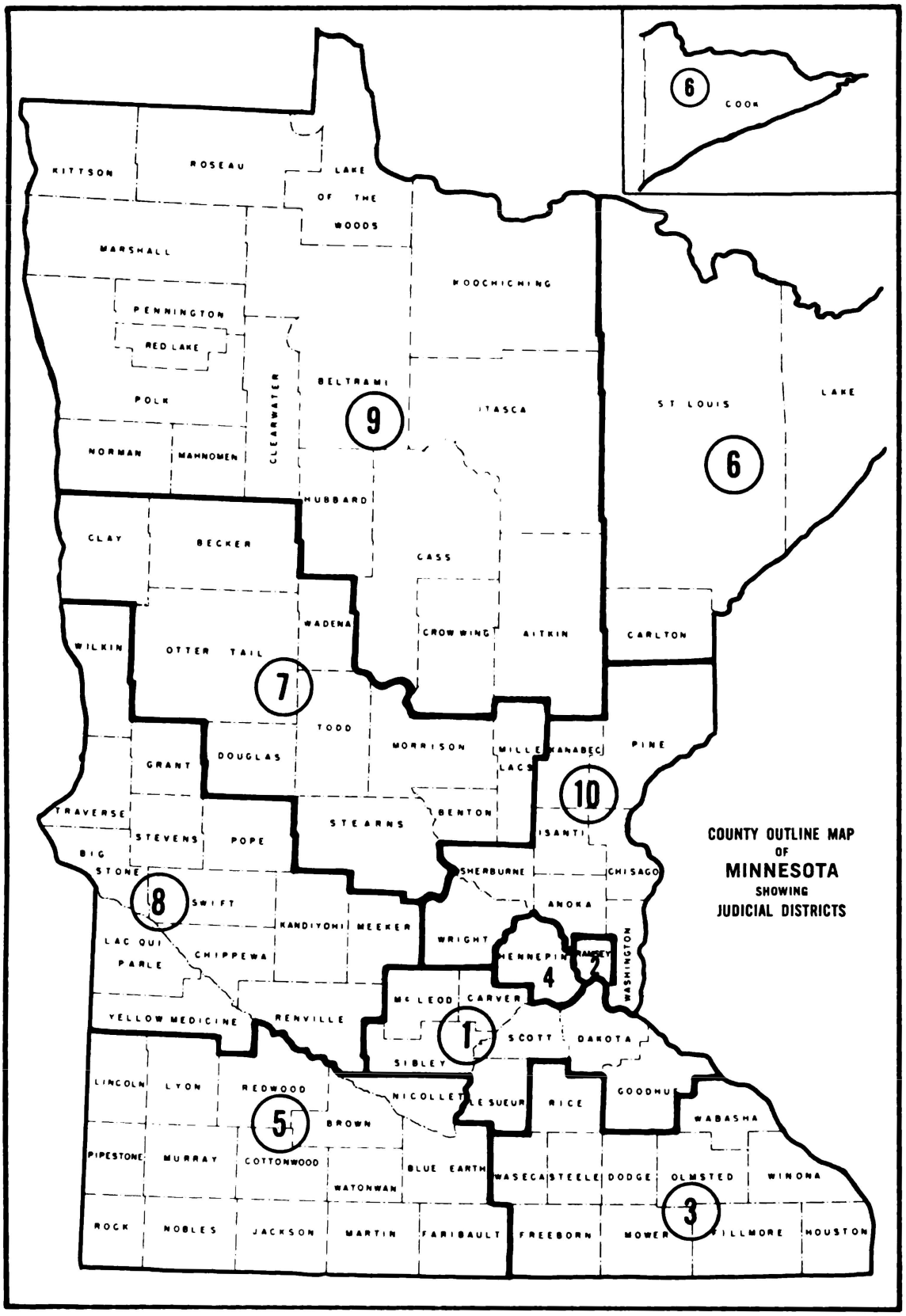


*Map of Judicial Districts*

Digitized by Google
Original from UNIVERSITY OF CALIFORNIA
Generated on 2013-02-13 18:40 GMT / http://hdl.handle.net/2027/uc1.b4049245
Creative Commons Zero (CC0) / http://www.hathitrust.org/access_use#cc-zero

# DISTRICT COURT

**Terms:** Judges elected for six years, terms expiring first Monday in January of year.

**Salary:** $14,500 per year; $16,000 per year in Second, Fourth and Sixth judicial districts.

| Dist. | Judge | Post office | Term Expires |
|---|---|---|---|
| 1 | Wm. C. Christianson | Red Wing | 1963 |
| 1 | Harold E. Flynn | Shakopee | 1963 |
| 1 | Arlo E. Haering | Waconia | 1967 |
| 1 | Roy C. Nelsen | Hastings | 1967 |
| 2 | Clayton Parks | St. Paul | 1963 |
| 2 | Albin S. Pearson | St. Paul | 1965 |
| 2 | Robert V. Rensch | St. Paul | 1963 |
| 2 | Arthur A. Stewart | St. Paul | 1963 |
| 2 | Ronald E. Hachey | St. Paul | 1963 |
| 2 | John W. Graff | St. Paul | 1967 |
| 2 | Archie L. Gingold | St. Paul | 1963 |
| 2 | Edward D. Mulally | St. Paul | 1963 |
| 3 | Arnold Hatfield | Rochester | 1967 |
| 3 | A. C. Richardson | Austin | 1967 |
| 3 | Warren F. Plunkett | Austin | 1963 |
| 3 | Leo F. Murphy | Winona | 1965 |
| 3 | John F. Cahill | Waseca | 1965 |
| 4 | Levi M. Hall | Minneapolis | 1963 |
| 4 | John A. Weeks | Minneapolis | 1965 |
| 4 | Earl J. Lyons | Minneapolis | 1967 |
| 4 | Harold N. Rogers | Minneapolis | 1963 |
| 4 | William C. Larson | Minneapolis | 1963 |
| 4 | Rolf Fosseen | Minneapolis | 1963 |
| 4 | Theodore B. Knudson | Minneapolis | 1963 |
| 4 | Paul J. Jaroscak | Minneapolis | 1965 |
| 4 | Leslie L. Anderson | Minneapolis | 1965 |
| 4 | Thomas Tallakson | Minneapolis | 1967 |
| 4 | Irving R. Brand | Minneapolis | 1963 |
| 4 | William D. Gunn | Minneapolis | 1967 |
| 4 | Dana Nicholson | Minneapolis | 1967 |
| 4 | Luther Sletten | Minneapolis | 1967 |
| 5 | Charles A. Flinn | Windom | 1963 |
| 5 | Milton D. Mason | Mankato | 1963 |
| 5 | George D. Erickson | New Ulm | 1965 |
| 5 | L. J. Irvine | Fairmont | 1963 |
| 5 | Walter H. Mann | Windom | 1963 |
| 6 | Mark Nolan | Duluth | 1967 |
| 6 | Victor H. Johnson | Duluth | 1963 |
| 6 | Christ Holm | Hibbing | 1965 |
| 6 | J. K. Underhill | Duluth | 1965 |
| 6 | Sidney E. Kaner | Duluth | 1967 |
| 6 | Arthur O. Anselmo | Duluth | 1963 |
| 7 | Byron R. Wilson | Moorhead | 1967 |
| 7 | Rol E. Barron | Wadena | 1965 |
| 7 | E. J. Ruegemer | St. Cloud | 1967 |
| 7 | Walter F. Rogosheske | Little Falls | 1963 |
| 8 | E. R. Selnes | Glenwood | 1967 |
| 8 | Clarence A. Rolloff | Montevideo | 1965 |
| 8 | Sam G. Gandrud | Litchfield | 1965 |
| 9 | J. J. Hadler | International Falls | 1965 |
| 9 | Paul A. Lundgren | Thief River Falls | 1967 |
| 9 | Arnold C. Forbes | Bemidji | 1963 |
| 9 | J. H. Sylvestre | Crookston | 1963 |
| 9 | John T. Galarneault | Aitkin | 1967 |
| 9 | James F. Murphy | Grand Rapids | 1967 |
| 10 | Leonard Keyes | Anoka | 1965 |
| 10 | Carl W. Gustafson | Center City | 1963 |
| 10 | Rollin G. Johnson | Forest Lake | 1967 |

Digitized by Google
Original from UNIVERSITY OF CALIFORNIA
Generated on 2013-02-13 18:40 GMT / http://hdl.handle.net/2027/uc1.b4049245
Creative Commons Zero (CC0) / http://www.hathitrust.org/access_use#cc-zero

## FIRST DISTRICT

**Chief Judge:** Wm. C. Christianson

**Judges:**

Wm. C. Christianson, Red Wing
Harold E. Flynn, Shakopee
Arlo E. Haering, Waconia
Roy C. Nelsen, Hastings

**Permanent Chambers:** Maintained in Red Wing, Hastings, Shakopee, and Glencoe.

| Counties | General Terms | Place of Court |
|---|---|---|
| Carver | Last Monday in February<br>Second Monday in October | Chaska |
| Dakota | Second Monday in January<br>First Monday in April<br>Third Monday in September | Hastings |
| Goodhue | Second Monday in February<br>Second Monday in May<br>First Monday in October | Red Wing |
| Le Sueur | First Monday in April<br>First Tuesday in September | LeCenter |
| McLeod | Second Monday in May<br>Second Monday in November | Glencoe |
| Scott | Second Monday in May<br>Second Monday in November | Shakopee |
| Sibley | First Monday in March<br>Third Monday in September | Gaylord |

| Counties | Special Terms | Place of Court |
|---|---|---|
| Dakota | First and Third Friday each month except July and August | Hastings |
| Goodhue | First and Third Tuesday each month except July and August | Red Wing |
| McLeod | Second and Fourth Fridays each month at 10:00 A.M. | Glencoe |
| Scott | First and Third Fridays each month at 10:00 A.M. | Shakopee |

**William C. Christianson,** Red Wing. Graduated from University of Chicago Law School 1920, and admitted to Minnesota bar the same year. Assistant County Attorney of Goodhue County four years. City Attorney of Red Wing nine years. Associate Justice of Minnesota Supreme Court 1946-47. Member of War Crimes Tribunals at Nurenberg, Germany, 1947-1949, and presiding Judge in the trial of Hitler's cabinet ministers. Appointed Judge of District Court in 1949 by Governor Youngdahl. Elected in 1950, and re-elected in 1956. Served in U.S. Navy in World War I. Married, one son.

**Harold E. Flynn,** Shakopee, Minnesota. Born March 31, 1900, Slayton, Murray County, Minnesota. Educated in public schools at Slayton, graduating from high school in 1918; attended University of Minnesota 1919-1920 and graduated from Creighton University of Omaha, Nebraska, LL.B. 1924. Candidate for Congress from Second Judicial District in 1936; Scott County Attorney eight years prior to election as District Judge 1950, re-elected 1956. Served as Major, combat intelligence officer, European Theater of Operations in World War II. Married Edna Weiland of Shakopee, Minnesota, January 8, 1940. Two sons.

**Arlo E. Haering,** Waconia, Minnesota. Born September 26, 1902, Chanhassen Township, Carver County, Minnesota. Graduated from Chaska High School in 1920 and St. Paul College of Law 1927. Practiced law at Waconia, Minnesota for 25 years and was City Attorney there 20 years. County Attorney for Carver County four years. Appointed District Judge for the then Eighth Judicial District May 15, 1953 and elected District Judge for what is now the First District in 1954 and 1960. Married Evelyn Andert of Morris, Minnesota, in 1929. One daughter.

**Roy C. Nelsen,** Hastings. Born October 25, 1903. Graduate of the St. Paul College of Law with honors (Cum Laude). Served as Dakota County Auditor, 1940-1948, and as Dakota County Attorney, 1948-1960. Elected Judge of District Court in November 1960. Married, five children.

Digitized by Google
Original from UNIVERSITY OF CALIFORNIA
Generated on 2013-02-13 18:40 GMT / http://hdl.handle.net/2027/uc1.b4049245
Creative Commons Zero (CC0) / http://www.hathitrust.org/access_use#cc-zero

## SECOND DISTRICT

**Chief Judge:** Clayton Parks

**Judges:**

Clayton Parks
Albin S. Pearson
Robert V. Rensch
Arthur A. Stewart
Ronald E. Hachey
John W. Graff
Archie L. Gingold
Edward D. Mulally

| County | General Terms | Place of Court |
|---|---|---|
| Ramsey | | St. Paul |
| | Continuous General Term beginning First Monday in October | |
| | **Special Term** | |
| Ramsey | | St. Paul |
| | Daily before Judge in Chambers | |

**Clayton Parks,** born near Alexandria, Minn., 1895. Graduate Alexandria High School, graduate St. Paul College of Law and Olson School of Public Speaking and Psychology 1918. Enlisted U.S. Army Aviation Corps April 8, 1918, served in U.S. Engineers, commissioned Lieutenant of Infantry. Admitted to bar 1919, general practice in St. Paul until appointed to municipal bench, 1926, serving there until elected District Judge 1938. Married, four children.

**Albin S. Pearson,** born January 27, 1894, Amery, Wisconsin; educated in Hudson, Wisconsin public schools, academic and law departments of University of Minnesota, LL.B., 1916. Field Artillery officer World War I, Commander Ramsey County American Legion, 1920-21, member 1923 and 1925 Legislature, 1926 Crime Commission, 1935 Probate Code Revision Committee. General practice 1916 to 1930. Probate Judge 1930-39, District Judge since 1939. Instructor and Trustee, William Mitchell College of Law. Married, three children.

**Robert V. Rensch,** born at Madison, South Dakota, March 9, 1900; served in the Tank Corps, World War I; graduated St. Paul College of Law 1926; Assistant U.S. District Attorney, St. Paul, 1928 to 1933; practiced law in St. Paul 1933 to January, 1939, when appointed Judge of the Municipal Court, where he served until December 1, 1943, when appointed District Judge; elected November 7, 1944, for a six-year term, re-elected 1950 and 1956.

**Arthur A. Stewart** was born in St. Paul, Minnesota. Except during the period of World War I, and while holding public office, practiced law in St. Paul continuously. Served three years as Assistant Corporation Counsel of St. Paul; three years as Corporation Counsel; two years member of the Industrial Commission of Minnesota, and three years as Municipal Judge of St. Paul. First appointed District Judge April 10, 1946.

**Ronald E. Hachey,** born December 18, 1909, Grand Rapids, Minnesota. Graduate of the St. Paul College of Law. Married to Alverna Hazen; two daughters. In general practice of law in St. Paul. Assistant United States Attorney, 1951 to 1953. During World War II was a member of the 42nd Rainbow Division and Infantry School, Fort Benning, Georgia. Appointed March 7, 1955, to fill the unexpired term of Judge Gustavus Loevinger, retired. Elected 1956.

**John W. Graff,** 948 Portland Avenue, St. Paul. Born October 24, 1903. Married to Thelma Mildred Rinke, three daughters. Graduate, College of St. Thomas, Bachelor of Arts; University of Minnesota, Bachelor of Laws; Georgetown University, Doctor of Jurisprudence. Former Assistant United States Attorney and United States Attorney for District of Minnesota. General practice of law in St. Paul prior to appointment on May 8, 1959. Elected in 1960.

Digitized by Google
Original from UNIVERSITY OF CALIFORNIA
Generated on 2013-02-13 18:40 GMT / http://hdl.handle.net/2027/uc1.b4049245
Creative Commons Zero (CC0) / http://www.hathitrust.org/access_use#cc-zero

**Archie L. Gingold,** 2172 Stanford Avenue, St. Paul. Born in St. Paul on April 26, 1908. Graduate of St. Paul public schools and St. Thomas Law School. In private practice 1933-1942 and 1945-1954. In U. S. Army 1942-1945. Served as St. Paul Municipal Judge 1954-1960. Appointed Judge of District Court June 6, 1960. Recipient of several awards for community and professional services, among them being the Mount Zion Humanitarian Award and the Brandeis Humanitarian Award, both received in 1960. Married, three children.

**Edward D. Mulally,** 904 Fairmount Avenue, St. Paul. Born September 13, 1916. Graduate of St. Paul public schools, St. Thomas Military Academy, and the St. Paul College of Law (B.S.L. and LL.B.). Air Force officer in World War II. Practiced law 1945-1952. Served as St. Paul Municipal Judge 1952-1961. Appointed Judge of District Court 1961. Married, three children.

## THIRD DISTRICT

**Chief Judge:** Warren F. Plunkett

**Judges:**

Arnold Hatfield, Rochester
A. C. Richardson, Austin
Warren F. Plunkett, Austin
Leo F. Murphy, Winona
John F. Cahill, Waseca

**Permanent Chambers:** Maintained in Rochester, Winona, Owatonna, Albert Lea and Austin.

| Counties | General Terms | Place of Court |
|---|---|---|
| Dodge | First Monday in April<br>Third Monday in September | Mantorville |
| Fillmore | Second Monday in April<br>Second Monday in October | Preston |
| Freeborn | Fourth Monday in March<br>Second Monday in September<br>First Monday in December | Albert Lea |
| Houston | Third Monday in May<br>Fourth Monday in October | Caledonia |
| Mower | Second Monday in February<br>First Monday in June<br>Second Monday in November | Austin |
| Olmsted | First Tuesday after First Monday in September | Rochester |
| Rice | First Monday in May<br>First Wednesday after first Monday in November | Faribault |
| Steele | First Monday in April<br>Third Monday in September | Owatonna |
| Wabasha | Third Monday in May<br>Second Monday in November | Wabasha |
| Waseca | First Monday in March<br>Second Monday in October | Waseca |
| Winona | Second Monday in January<br>Third Monday in April<br>Third Monday in September | Winona |

### SPECIAL TERMS

Special term days scheduled for Monday falling on a legal holiday will be held the Tuesday following. Other Special Term days falling on a legal holiday will be held on the day preceding the holiday.

| Counties | Special Terms | Place of Court |
|---|---|---|
| Houston | First Thursday in each month | Caledonia |
| Olmsted | First and third Fridays in each month | Rochester |
| Wabasha | Third Monday in each month | Wabasha |
| Winona | Second and fourth Mondays in each month | Winona |

**Arnold W. Hatfield,** Rochester, born in Wisconsin, January 6, 1905; married and one daughter; educated in public schools, St. Paul, Minnesota; graduated St. Paul College of Law; admitted to the bar 1932; practiced in Wabasha County, Minnesota from January 8, 1934 to December 9th, 1952; served as Wabasha, Minnesota City Attorney five years; Secretary of School Board five years; Wabasha County Attorney eight years; married Katherine Buskirk, 1929, one daughter, Katherine Ann; appointed by Governor C. Elmer Anderson, December 9th, 1952; elected without opposition in 1954 and 1960.

Digitized by Google
Original from UNIVERSITY OF CALIFORNIA
Generated on 2013-02-13 18:40 GMT / http://hdl.handle.net/2027/uc1.b4049245
Creative Commons Zero (CC0) / http://www.hathitrust.org/access_use#cc-zero

**A. C. Richardson,** Austin, born September 25, 1890. LL.B. 1913, University of Minnesota. Appointed District Judge, 1953. Elected 1954, re-elected 1960. Married, three children.

**Warren F. Plunkett,** 301 Southwood Road, Austin, Minnesota. Graduate University of Minnesota, B.A. 1943, LL.B. 1948. Married. Veteran World War II, Lieutenant j.g. U.S. Navy, Pacific Theater. Director University of Minnesota Law Alumni Association 1957-60. Director of St. Paul - Southeastern Minnesota Chapter of Multiple Sclerosis, 1959. Appointed District Judge May 18, 1955. Elected 1956.

**Leo F. Murphy,** Winona. Born in Winona. Graduate: Winona High School, Winona State Teachers College, St. Paul College of Law. Served as teacher in public and private schools. Veteran World War I. Entered private practice of law following World War I. Served as Municipal Judge for City of Winona from 1931 until 1939. Elected Judge of Probate, Winona County, in 1939, and has served continuously until appointment as Judge of District Court effective November 1, 1957. Married, four children.

**John F. Cahill,** Waseca, Minnesota. Born Mankato, Minnesota, 1919. B.A., St. Thomas College, LL.B., University of Minnesota. Married Ruth Mangum, Nampa, Idaho, 1946. Children, four girls and one boy. Law Clerk, Minnesota Supreme Court 1947-1948. City Attorney, City of Waseca, Minnesota, 1954-1957, General Practice of Law, Worthington and Waseca, 1948-1957. Served in the United States Navy, World War II, three and one half years on Destroyer "Izzard," Pacific-Asiatic Theatre. Appointed District Judge, Fourteenth District, 1957 by Governor Freeman. Elected 1958.

## FOURTH DISTRICT

**Chief Judge:** Levi M. Hall

**Judges:**

Levi M. Hall
John A. Weeks
Earl J. Lyons
Harold N. Rogers
William C. Larson
Rolf Fosseen
Theodore B. Knudson
Paul J. Jaroscak
Leslie L. Anderson
Thomas Tallakson
Irving R. Brand
William D. Gunn
Dana Nicholson
Luther Sletten

| County | General Terms | Place of Court | Special Term |
|---|---|---|---|
| Hennepin | Second Monday in September and continuing until last of June | Minneapolis | Every day before Judge in Chambers |

**Levi M. Hall,** born August 9, 1889. Attended University of Minnesota, graduated University of Michigan, LL.B., 1915. Served in U.S. Army on Mexican Border and overseas in World War I as aerial observer. Municipal Court, City of Minneapolis, 1923-1931; appointed District Court Judge 1931, re-elected since.

**John A. Weeks,** U.S. Navy 1917-1919. University of Minnesota Law School 1924, LL.B., General practice of law 1924-1939. Member State Legislature 1929-1937. Chairman of the House Judiciary Committee 1933-1937. Assistant Attorney General 1939-1942. Municipal Court Judge 1942-1945. Appointed District Judge May, 1945. Elected 1946, re-elected 1952 and 1958. President Minnesota District Judges Association 1960.

Digitized by Google Original from UNIVERSITY OF CALIFORNIA

Generated on 2013-02-13 18:40 GMT / http://hdl.handle.net/2027/uc1.b4049245
Creative Commons Zero (CC0) / http://www.hathitrust.org/access_use#cc-zero

**Earl J. Lyons,** born August 4, 1897, Stillwater, Minnesota. Moved to Finlayson, Minnesota, in 1900. Graduated from Sandstone High School, 1917. Served in World War I with the United States Marines. Graduated from Northwestern College of Law June, 1923. Served as Village Attorney for Brooklyn Center 1938 until 1941. Appointed to the Municipal Bench in Minneapolis, September 1, 1941. Appointed Judge of the District Court, Juvenile Division, February 21, 1947. Transferred to regular division of District Court July 1, 1954. Re-elected 1960. Married Florence Dredge of Sandstone, Minnesota. Has three children.

**Harold N. Rogers,** born October 18, 1895, in Minneapolis. Educated in Minneapolis Public Schools, North High School. Carleton College, B.A. University of Minnesota, LL.B. Admitted to practice law in Minnesota in 1921. Practiced generally until appointment as Judge of Municipal Court on December 30, 1942. Served as Judge of Municipal Court continuously from that time until appointment to District Court, Fourth Judicial District, Hennepin County, Minnesota, on August 29, 1949. Elected District Court Judge in November, 1950 and 1956. Served in U.S. Army Signal Corps, Air Division in World War I.

**William C. Larson,** Judge of District Court. Minneapolis. Born in Minneapolis, December 7, 1890; married June 15, 1918, to Freda E. M. Davies; they have two children; Judge Larson was educated in the Minneapolis Public Schools, University of Minnesota, and Northwestern College of Law, LL.B. degree; practiced law in Minneapolis; was an Assistant County Attorney and served as Judge of Municipal Court in Minneapolis; Judge Larson was appointed to the district bench on December 10, 1949, and was elected in 1950 and 1956. He was a former instructor in the Y.M.C.A. night school classes and a former member of the faculty of Minnesota College of Law; he is a member of the American Legion and a member of the American Citizenship and Bill of Rights Committee of the Minnesota State Bar Association, having served as its chairman for three years (1947-1949).

**Rolf Fosseen,** 2301 Penn Ave. So., Minneapolis. Married to Mary Jane Dinneen; one son, John. Life-long resident of Minneapolis. Educated Minneapolis Public Schools, University of Minnesota Academic School and University of Minnesota Law School. LL.B. 1931. Engaged in general practice of law in Minneapolis 1931 to 1947, except for 3½-year period during war, with FBI as a special agent. Appointed Municipal Judge, Minneapolis, February 19, 1947, and elected six-year term June, 1947; appointed to District Bench, Hennepin County, Minnesota January 9, 1950, and elected to six-year term November, 1950; re-elected 1956.

**Theodore B. Knudson,** born February 18, 1908. Pre-legal education: Concordia College, Moorhead, Minnesota, and University of Minnesota; legal education: Minneapolis College of Law, LL.B., 1932, and LL.M., 1933; admitted to practice of law in 1932, and engaged in general practice of law in Minneapolis for eleven years. Married Helen Elizabeth Hoel (June 20, 1936); four children. Officer and Trustee, William Mitchell College of Law. Served as second Assistant County Attorney of Hennepin County, 1943-1947. Appointed Judge of Municipal Court, Minneapolis, February 1947; elected to a six-year term June 9, 1947. Appointed Judge of District Court, January 16, 1950. Elected to six-year term, unopposed on November 7, 1950, and on November 6, 1956.

Digitized by Google Original from UNIVERSITY OF CALIFORNIA

Generated on 2013-02-13 18:40 GMT / http://hdl.handle.net/2027/uc1.b4049245
Creative Commons Zero (CC0) / http://www.hathitrust.org/access_use#cc-zero

**Paul J. Jaroscak,** born December 3, 1895, Minneapolis, educated in public schools; graduated from University of Minnesota B.A. 1919, LL.B. 1921; admitted to bar 1921; engaged in private practice of law in Minneapolis until 1944, appointed Special Assistant Attorney General of Minnesota in 1944; appointed Judge of Municipal Court of Minneapolis in 1945, elected in 1947, and served in that office until he became Judge of the District Court on September 1, 1951, by appointment; elected in 1952; re-elected in 1958; Veteran of World War I.

**Leslie L. Anderson,** 810 Edgemoor Drive, Hopkins. Born May 22, 1901, Minneapolis. University of Minnesota, B.A., M.A.; Harvard, LL.B. Former member firm, Stinchfield, Mackall, Crounse & Moore. 44 months in Army, World War II; ranks, private to major, Judge Advocate General's Department. Law teacher and author. Appointed by Supreme Court first chairman of State Bar Admissions Review Panel, and to Supreme Court Advisory Committee on Rules. Chairman Governor's Citizens Mental Health Committee. Appointed Judge of Municipal Court August 29, 1949, and of District Court January 10, 1952. Member, executive committee, National Conference of State Trial Judges. Elected November 4, 1952. Re-elected in 1958. Widower.

**Thomas Tallakson,** born in Norway. Attended Minneapolis Public Schools, University of Minnesota Law School. Graduate of University of Minnesota Law School June 1925; admitted to bar 1925. General practice of law until 1951, when appointed Judge of Municipal Court, Minneapolis; re-elected Municipal Judge 1953. Appointed Judge of the District Court, Juvenile Division July, 1954; re-elected November, 1954 and 1960. Married; one daughter and one son.

**Irving R. Brand,** born December 23, 1918, Minneapolis. Married, four children. Education: Minneapolis Public Schools, University of Minnesota, B.S.L., 1941, LL.B., 1943; admitted to bar: Supreme Court of Minnesota, 1943; Supreme Court of Illinois, 1945; Supreme Court of the United States, 1960; Law Clerk, United States Circuit Judge Seth Thomas, 1943-1944; Associate Attorney, United States Department of Justice, 1944-1945; private practice, Chicago, Illinois, 1945-1947, Minneapolis, 1947-1951; Judge, Municipal Court of Minneapolis, 1951-1955; Judge, District Court, Fourth Judicial District, 1955 to date; Instructor, Law School; Lecturer, School of Dentistry, University of Minnesota.

**William D. Gunn,** Minneapolis. Born at Park Rapids, June 10, 1902. Graduate of Minneapolis College of Law, now William Mitchell College of Law in 1930. Admitted to practice of law in 1930. Formerly Assistant Attorney General, Minnesota; Assistant County Attorney, Hennepin County; Regional counsel, National Wage Stabilization Board. In private practice specialized for many years in labor law. Appointed Judge, Municipal Court, Minneapolis, June 1, 1955 and elected to that office June, 1957. Appointed District Court Judge December 17, 1957 and elected to that office November, 1960. Married, two sons.

**Dana Nicholson,** born March 7, 1909, Minneapolis. Graduated University of Minnesota, B.A., LL.B., 1931, Order of Coif. General practice of law 1931-1952, except for military service 1942-1946 as Lt. Comdr., U.S.N.R. Judge of Minneapolis Municipal Court 1952-1959. Appointed Judge of District Court July 1, 1959, elected 1960. Married to Anne Brackett.

**Luther O. Sletten,** 4026 Xerxes Avenue N., Minneapolis. Born August 7, 1907. Graduate of Minneapolis public schools, St. Olaf College in Northfield, Minnesota (B.A.), and the University of Minnesota Law School (LL.B.). In private practice 1934-1941. Served as Assistant County Attorney 1941-1950 and as Minneapolis Municipal Judge 1950-1960. Elected Judge of District Court November 1960. Married, two children.

Digitized by Google Original from UNIVERSITY OF CALIFORNIA

Generated on 2013-02-13 18:40 GMT / http://hdl.handle.net/2027/uc1.b4049245
Creative Commons Zero (CC0) / http://www.hathitrust.org/access_use#cc-zero

## FIFTH DISTRICT

**Chief Judge:** Charles A. Flinn

**Judges:**

Charles A. Flinn, Windom
Milton D. Mason, Mankato
George D. Erickson, New Ulm
L. J. Irvine, Fairmont
Walter H. Mann, Windom

**Permanent Chambers:** Maintained in Marshall, Windom, New Ulm, Mankato and Fairmont.

| Counties | General Terms | Place of Court |
|---|---|---|
| Blue Earth | First Tuesday in February<br>Second Tuesday in May<br>Second Wednesday in October | Mankato |
| Brown | Second Monday in May<br>First Monday after Thanksgiving Day | New Ulm |
| Cottonwood | Fourth Tuesday in April<br>Second Tuesday in November | Windom |
| Faribault | Second Monday in May<br>Second Monday in November | Blue Earth |
| Jackson | Second Monday in April<br>Second Monday in September | Jackson |
| Lincoln | First Monday in March<br>Second Monday in September | Ivanhoe |
| Lyon | Fourth Monday in April<br>Fourth Monday in October | Marshall |
| Martin | Second Monday in March<br>Second Monday in October | Fairmont |
| Murray | Second Tuesday in April<br>First Tuesday in December | Slayton |
| Nicollet | First Monday in March<br>Second Monday in September | St. Peter |
| Nobles | Second Tuesday in February<br>Second Tuesday in October | Worthington |
| Pipestone | First Monday in May<br>First Monday in November | Pipestone |
| Redwood | First Monday in April<br>First Monday in October | Redwood Falls |
| Rock | Second Tuesday in March<br>Second Tuesday in September | Luverne |
| Watonwan | Second Tuesday in April<br>Second Tuesday in September | St. James |

| Counties | Special Terms | Place of Court |
|---|---|---|
| Blue Earth | First and third Saturdays each month except during August and Holidays | Mankato |
| Faribault | First Wednesday each month except **August** | Blue Earth |
| Jackson | First Friday each month except August | Jackson |
| Martin | First Monday each month except August | Fairmont |
| Watonwan | Second and fourth Mondays in January, March, June, July, November and December; second Monday in May and October; fourth Monday in February at 1:00 P.M. | St. James |

**Charles A. Flinn,** Windom. Born March 26, 1897, St. Paul. Graduated Humboldt High School, St. Paul, 1913. Attended Macalester College, graduated University of Minnesota Law School 1922. Served 15 months in A.E.F. during World War I. Admitted to bar 1922. City Attorney of Windom 1928-1936. Appointed District Judge 1936, elected 1938. Re-elected 1944, 1950 and 1956. Married Cecelia Pagel, Mapleton, Minnesota, 1924.

**Milton D. Mason,** Mankato. Born at Twin Valley October 5, 1904. Graduated from Fertile, Minnesota High School; B. A., Macalester College of St. Paul; LL.B., William Mitchell College of Law. Printer in Minneapolis seven years. Practiced in Mankato from 1933. Special Municipal Judge 1935-1939. County Attorney (President of State Association) 1939 to June 10, 1949, when appointed District Judge June 10, 1949. Elected 1950, re-elected 1956. Married Marion Dailey of Mankato in 1927. Five children.

**George D. Erickson,** New Ulm. Born Nicollet County, Minnesota. Graduate Mankato State Normal, 1909. Principal at Elysian, three years. University of Wisconsin, LL.B., 1914. Admitted to Wisconsin bar, 1914. Admitted to Minnesota bar, 1915. Assistant City Attorney, New Ulm, 1916. Member, Public Utility Commission, New Ulm, 1940-51. Elected County Attorney, Brown County, Minnesota, 1942-46-50. Appointed District Judge by C. Elmer Anderson, October 1, 1951. Elected District Judge, Ninth District, 1952; re-elected in 1958. Married Ann E. Bergene, 1934.

Digitized by Google
Original from UNIVERSITY OF CALIFORNIA
Generated on 2013-02-13 18:40 GMT / http://hdl.handle.net/2027/uc1.b4049245
Creative Commons Zero (CC0) / http://www.hathitrust.org/access_use#cc-zero

**L. J. Irvine,** Fairmont, born October 5, 1915, at Clyde, Kansas. Graduated from Faribault High School in 1932. Attended the University of Minnesota. Graduated from the St. Paul College of Law in 1947. Practiced law at Wells until appointed District Judge in 1955 by Governor Orville L. Freeman. Elected 1956. Veteran of three years service in World War II. Married Dorothy Caven of Fairfax, Minnesota, May 2, 1942. Four children.

**Walter H. Mann,** Windom. Born December 14, 1915. Graduate of the University of Minnesota Law School (B.S.L. and LL.B.). Captain, U. S. Army, during World War II, serving in the Pacific Theatre of Combat. Cottonwood County Attorney 1950-1960. Appointed Judge of District Court in 1960. Married, four children.

## SIXTH DISTRICT

**Chief Judge:** Mark Nolan

**Judges:**

Mark Nolan, Duluth
Victor H. Johnson, Duluth
Christ Holm, Hibbing
J. K. Underhill, Duluth
Sidney E. Kaner, Duluth
Arthur O. Anselmo, Duluth

| Counties | General Terms | Place of Court |
|---|---|---|
| Carlton | Second Tuesday in February<br>Third Tuesday in May<br>Second Tuesday in October | Carlton |
| Cook | Third Monday in April<br>Third Monday in October | Grand Marais |
| Lake | Third Monday in May<br>Second Monday in January | Two Harbors |
| St. Louis | Third Monday after first day in January<br>First Monday in April<br>First Tuesday after first Monday in September<br>First Monday in November | Duluth |

**Additional General Terms**

| | | |
|---|---|---|
| St. Louis | First Tuesday in April<br>First Wednesday after first Monday in September<br>Fourth Tuesday in November | Virginia |
| St. Louis | Second Monday in February<br>Second Monday in May<br>Second Monday in October | Hibbing |
| St. Louis | Third Monday in March<br>Third Monday in October | Ely |

**Mark Nolan,** Duluth, born November 15, 1901. Graduated Gilbert High School, 1919. Received his LL.B. degree, magna cum laude, at the University of Notre Dame, 1924, and served on the faculty for one year. Winner of the Indiana State Intercollegiate Oratorical Contest in 1924, and finalist the same year at the National Contest at Northwestern University. Was the youngest member of the Legislature elected in 1928, serving three terms in the House of Representatives, where he was author of the Anti-Injunction bill, and co-author of the Old Age Pension law and State Teachers Retirement bill. Was chairman of House Municipal Affairs Committee in 1933. Married Ann Murray of Eveleth in 1927; three daughters and one son. Practiced law at Gilbert and Eveleth until elected the youngest District Judge in the state in 1936; re-elected in 1942, and without opposition in 1948, 1954 and 1960.

**Victor H. Johnson,** Duluth, Minnesota. Born at Norway, Michigan. Graduate of Law School, University of Michigan. Degree—LL.B. 1914. Admitted to bar, Minnesota, 1915. Enlisted United States Army 1917; commissioned Lieutenant in Air Service; Village Attorney, Hibbing, 1922. Assistant County Attorney, 1923-1942. Elected District Court Judge 1944, re-elected 1950, 1956. Married, one daughter.

**Christ Holm,** Hibbing. Born March 26, 1892, Mason, Wisconsin. Graduated Georgetown University Law School, Washington, D.C., and admitted to practice of law, 1921. Served 18 months overseas 79th Infantry Division, World War I. Elected Judge, Hibbing Municipal Court and served from April 1926, to January 5, 1947. Elected District Judge November 1946; re-elected November 1952 and Novem-

Digitized by Google Original from UNIVERSITY OF CALIFORNIA
Generated on 2013-02-13 18:40 GMT / http://hdl.handle.net/2027/uc1.b4049245
Creative Commons Zero (CC0) / http://www.hathitrust.org/access_use#cc-zero

ber 1958. Married Marion C. Wangensteen, 1926, four children: Dr. Owen W. Holm, Mrs. L. B. Keay, Mrs. W. J. Warwick and Mrs. Norman Mickelson.

**J. K. Underhill,** born in Stillwater, Minnesota, June 16, 1897. Graduated from St. Paul College of Law in 1921. Practiced law at Duluth, Minnesota, 1921 until 1943. Appointed Judge of Probate Court for St. Louis County July, 1943. President Minnesota Probate Judges Association 1950. Appointed Judge of the District Court, Sixth Judicial District, November, 1950.

**Sidney E. Kaner,** Duluth, born at Superior, Wisconsin, March 25, 1912. Graduated from Nashwauk High School and Hibbing Junior College. Received B.A. degree, University of Minnesota, 1932, and was elected to Phi Beta Kappa; received LL.B. degree, University of Minnesota Law School, 1934, and was elected to Order of the Coif. Practiced law in Duluth since 1934, except for Army service from 1942 until 1946. Married Sophie Gordon, 1946, and has a son, Robert. Appointed Judge of the District Court, April 15, 1958; elected without opposition in 1960.

**Arthur O. Anselmo,** Hibbing. Born in Hibbing May 8, 1926. Graduate Hibbing public schools, St. Thomas College, St. Paul (B.A.), and Marquette University Law School, Milwaukee, Wisconsin (LL.B.). In private practice 1951-1956. Served as Hibbing Village Attorney, 1952-1956, and as St. Louis County Probate Judge, 1956-1960. Appointed Judge of District Court June 13, 1960, the youngest District Court Judge ever appointed in Minnesota.

## SEVENTH DISTRICT

**Chief Judge:** Byron R. Wilson

**Judges:**

Byron R. Wilson, Moorhead
Rol E. Barron, Wadena
E. J. Ruegemer, St. Cloud
Walter F. Rogosheske, Little Falls

**Permanent Chambers:** Maintained in Moorhead, Fergus Falls and St. Cloud.

| Counties | General Terms | Place of Court |
|---|---|---|
| Becker | First Monday in February<br>First Tuesday in September | Detroit Lakes |
| Benton | First Monday in February<br>First Tuesday in September | Foley |
| Clay | Second Monday in April<br>Second Monday in November | Moorhead |
| Douglas | First Monday in March<br>First Monday in October | Alexandria |
| Mille Lacs | First Monday in February<br>First Tuesday in September | Milaca |
| Morrison | Second Monday in April<br>Second Monday in November | Little Falls |
| Otter Tail | Second Monday in April<br>Second Monday in November | Fergus Falls |
| Stearns | First Monday in March<br>First Monday in October | St. Cloud |
| Todd | First Monday in March<br>First Monday in October | Long Prairie |
| Wadena | First Monday in February<br>First Tuesday in September | Wadena |

**Byron R. Wilson,** born June 21, 1891 Royalton, Minnesota. Admitted to bar 1915. Practiced at Wadena until appointment to District Court 1935. Elected 1936, re-elected 1942, 1948, 1954 and 1960. Moved to Moorhead. Married Blanche O. Sugrue, Aitkin, 1914. Two children.

**Rol E. Barron** was born at Brainerd, July 4, 1891, and educated at Brainerd grade and high schools, after which he acquired his legal education at the St. Paul College of Law. He was admitted to practice in 1916 but a year later joined the army and continued in World War I service for two years. Returning to Minnesota he practiced law in St. Paul from 1920 to 1923 and then moved to Wadena, where he practiced for twenty-three years. Married Louisa Burch of Wadena in 1925. On September 14, 1946, was appointed District Judge, was re-elected without opposition 1946, 1952 and 1958.

Digitized by Google
Original from UNIVERSITY OF CALIFORNIA
Generated on 2013-02-13 18:40 GMT / http://hdl.handle.net/2027/uc1.b4049245
Creative Commons Zero (CC0) / http://www.hathitrust.org/access_use#cc-zero

**E. J. Ruegemer,** St. Cloud. Born in Stearns County, Minnesota, July 29, 1902. Married, five children. Admitted to the bar in 1930, degree of LL.B. Practiced law continuously since as an associate of Atwood & Quinlivan, St. Cloud; as Assistant County Attorney, Stearns County, four years; as a partner of Harry E. Burns, St. Cloud. Judge of Probate January 1, 1941. Former Secretary to Superintendent of the Minnesota State Reformatory, and Secretary Board of Criminal Classification. Former member Governors Thye and Youngdahl Advisory Commission on Youth and State Youth Conservation Commission. Former President Minnesota Probate Judge Association. Appointed Judge of the District Court of the Seventh Judicial District by Governor Youngdahl on September 19, 1947, and qualified September 23, 1947. Re-elected 1948, 1954, and 1960.

**W. F. Rogosheske,** Little Falls. Born Sauk Rapids, Minnesota July 12, 1914. Married Dorothy Heywood of Sartell in 1940. Four sons, one daughter. Attended St. Cloud Teachers College and Valparaiso University, Valparaiso, Indiana. Graduate University of Minnesota Law School in 1939. Member State House of Representatives 1943 to 1949. Service in World War II. Former Chairman, Minneapolis-St. Paul Metropolitan Airports Commission. Appointed to the Court March 1, 1950. Elected 1950 and re-elected 1956.

## EIGHTH DISTRICT

**Chief Judge:** E. R. Selnes
**Judges:**
E. R. Selnes, Glenwood
Clarence A. Rolloff, Montevideo
Sam G. Gandrud, Litchfield

**Permanent Chambers:** Maintained in Glenwood, Montevideo and Litchfield.

| Counties | General Terms | Place of Court |
|---|---|---|
| Big Stone | Third Monday in May<br>First Monday in December | Ortonville |
| Chippewa | First Monday in June<br>First Monday in December | Montevideo |
| Grant | Second Monday in March<br>Second Monday in October | Elbow Lake |
| Kandiyohi | Second Monday in March<br>Second Monday in September | Willmar |
| Lac Qui Parle | Second Monday in April<br>Second Monday in October | Madison |
| Meeker | Second Monday in April<br>Second Monday in October | Litchfield |
| Pope | First Monday in June<br>Third Monday in November | Glenwood |
| Renville | Second Monday in May<br>Second Monday in November | Olivia |
| Stevens | Second Monday in February<br>Second Monday in September | Morris |
| Swift | Second Monday in May<br>Second Monday in November | Benson |
| Traverse | Fourth Monday in February<br>First Monday in October | Wheaton |
| Wilkin | Fourth Monday in March<br>First Monday in November | Breckenridge |
| Yellow Medicine | Second Monday in March<br>Second Monday in September | Granite Falls |

**E. R. Selnes,** Glenwood. Born near Decorah, Iowa, November 25, 1895. Educated in Winneshiek County, Iowa, Public Schools. Graduate Luther College, 1916, University of Minnesota Law School 1922, entering practice at Glenwood that year. Pope County Attorney 1922-1934. Appointed District Judge 1941, elected 1942, 1948, 1954, and 1960.

**C. A. Rolloff,** Montevideo. Born Brown County, Minnesota, June 24, 1906. Graduate of rural school, New Ulm High School, Hamline University and University of Minnesota Law School. Former President and recent Case Editor Minnesota Law Review; served as Secretary and Vice-President of Minnesota County Attorneys Association; past President and Secretary of Twelfth Judicial District Bar Association. Admitted to bar in 1929 and practiced at Montevideo. Served on Board of Education two years; County Attorney of Chippewa County 12 years. Elected District Judge 1946, re-elected 1952 and 1958. Married Evelyn Bergman of Pine County. One son and three daughters.

Digitized by Google
Original from UNIVERSITY OF CALIFORNIA
Generated on 2013-02-13 18:40 GMT / http://hdl.handle.net/2027/uc1.b4049245
Creative Commons Zero (CC0) / http://www.hathitrust.org/access_use#cc-zero

**Sam G. Gandrud,** Litchfield, born at Sunburg, Minnesota, April 15, 1900. Attended common schools of Kandiyohi County, South High School, Minneapolis and Luther College, Decorah, Iowa. Graduated St. Paul College of Law 1923 and entered practice in Litchfield same year. City Attorney of Litchfield 1925-1926 and County Attorney of Meeker County 24 years, first elected in 1926. Former President of Minnesota County Attorneys Association. Elected Judge of District Court 1952, re-elected 1958.

## NINTH DISTRICT

**Chief Judge:** Paul A. Lundgren

**Judges:**

J. J. Hadler, International Falls
Paul A. Lundgren, Thief River Falls
Arnold C. Forbes, Bemidji
J. H. Sylvestre, Crookston
John T. Galarneault, Aitkin
James F. Murphy, Grand Rapids

**Permanent Chambers:** Maintained in Bemidji, Brainerd, International Falls, Grand Rapids, Crookston and Thief River Falls.

| Counties | General Terms | Place of Court |
|---|---|---|
| Aitkin | Second Tuesday in May<br>First Tuesday in December | Aitkin |
| Beltrami | First Tuesday in February<br>Second Tuesday in September | Bemidji |
| Cass | First Tuesday in May<br>First Tuesday in December | Walker |
| Clearwater | Third Tuesday in April<br>First Tuesday in November | Bagley |
| Crow Wing | First Tuesday in February<br>First Tuesday in September | Brainerd |
| Hubbard | Second Tuesday in March<br>Second Tuesday in October | Park Rapids |
| Itasca | Third Tuesday in February<br>Second Tuesday in September | Grand Rapids |
| Kittson | Fourth Tuesday in February<br>Fourth Tuesday in September | Hallock |
| Koochiching | Third Tuesday in March<br>First Tuesday in October | International Falls |
| Lake of the Woods | Third Tuesday in February<br>First Tuesday in September | Baudette |
| Mahnomen | First Tuesday in March<br>First Tuesday in October | Mahnomen |
| Marshall | First Tuesday in February<br>First Tuesday in September | Warren |
| Norman | Second Tuesday in February<br>Second Tuesday in September | Ada |
| Pennington | First Tuesday in April<br>First Tuesday in November | Thief River Falls |
| Polk | Second Tuesday in April<br>Second Tuesday in November | Crookston |
| Red Lake | Third Tuesday in March<br>Third Tuesday in October | Red Lake Falls |
| Roseau | Second Tuesday in March<br>Second Tuesday in October | Roseau |

**J. J. Hadler,** Grand Rapids, Minnesota. Born May 3, 1888, Pleasantview Township, Norman County, Minnesota. Graduated Ada High School, 1908, attended St. Olaf College, Northfield, Minnesota, 1908-09, attended University of Minnesota 1909 to 1914, and received B.A. (1912) and LL.B. (1914) degrees. Practiced law at Big Falls and International Falls, Minnesota, from 1915 until appointed District Judge in October, 1945. City Attorney, International Falls, four years; Koochiching County Attorney for fifteen years. Re-elected District Judge in 1946, 1952 and 1958 without opposition. Married, one child.

**Paul A. Lundgren,** Thief River Falls, Minnesota. Born April 23, 1894, Gibbon, Minnesota. Graduated Winthrop High School, Winthrop, Minnesota, 1913; Gustavus Adolphus College, St. Peter, Minnesota, 1917; graduate work University of Minnesota and University of South Dakota. Graduated Minnesota College of Law 1925. Admitted to bar the same year. Entered practice at Thief River Falls, Minnesota, 1927. Served as Pennington County Attorney 1933-1936 and 1941-May 1948. Appointed District Judge 1948; elected 1948, re-elected 1954 and 1960. Married Ruth G. Nelson of Worthington, Minn., 1923. Mrs. Lundgren died February 19, 1949. On July 17, 1950, Mr. Lundgren married Miss Ruth G. Nelson of Sioux Falls, South Dakota. Elected Chief Judge Ninth Judicial District in 1958-59-60.

Digitized by Google
Original from UNIVERSITY OF CALIFORNIA
Generated on 2013-02-13 18:40 GMT / http://hdl.handle.net/2027/uc1.b4049245
Creative Commons Zero (CC0) / http://www.hathitrust.org/access_use#cc-zero

**Arnold C. Forbes,** born Lake Benton, Minnesota. Graduate of North Dakota State School of Science and University Law School, LL.B., 1920. General practice law; States Attorney, North Dakota, three terms. City Attorney, Bemidji, Minnesota, three terms. Federal Service, Mexican Border 1916, with North Dakota National Guard; 1917-1919, World War I, 88th and 77th Infantry Divisions Machine Gun Company, Signal Platoon, Headquarters Company. Highest rank, 1st Lieutenant, and Aide de Camp, Brigadier General Harrison J. Price, 154th Infantry Brigade, 77th Division. Served on three fronts in France. Married Sybil Lindquist, Fergus Falls, Minnesota. Two children, Joseph Paul and Carol Lynn. Appointed District Judge, September 7, 1949, by Governor Luther W. Youngdahl. Elected without opposition in 1950 and 1956 for six-year terms. Chambers in Bemidji, Minnesota.

**J. H. Sylvestre,** born April 30, 1893, at Crookston, Minnesota. Graduated from Crookston High School and from University of Notre Dame, receiving B.A. and LL.B. Served in U.S. Army in World War I. Practiced law at Crookston 1921 to 1949, and served as City Attorney of Crookston for eleven years. Appointed Judge of District Court, November 23, 1949, and elected to office in 1950 and 1956. Lives at Crookston.

**John T. Galarneault,** Aitkin, Minnesota. Born September 23, 1899 at Aitkin, Minnesota. Graduate of Aitkin, Minnesota High School and graduated from the Law School of University of Michigan in 1924. Admitted to practice in Minnesota the same year. Attorney for Village of Aitkin several years; Aitkin County Attorney for 24 years; appointed District Judge September 1, 1958. Elected 1960. Past President of 15th Judicial District Bar Association. Member of American Legion, past Post Commander; honorary member of Veterans of Foreign Wars. Married Dorothy Kuechenmeister of Wells, Minnesota. Four sons.

**James F. Murphy,** Grand Rapids. Born February 29, 1908. Graduate of Coleraine public schools and the University of Minnesota Law School (LL.B.). In private practice 1932 to 1959. Appointed Judge of District Court in August 1959, elected in November 1960. Married, three children.

## TENTH DISTRICT

**Chief Judge:** Leonard Keyes

**Judges*:**
Leonard Keyes, Anoka
Carl W. Gustafson, Center City
Rollin G. Johnson, Forest Lake

**Permanent Chambers:** Maintained in Anoka, Lindstrom-Center City and Stillwater

| Counties | General Terms | Place of Court |
|---|---|---|
| Anoka | First Tuesday in October | Anoka |
| Chisago | First Tuesday in April<br>First Tuesday in November | Center City |
| Isanti | First Tuesday in February<br>First Tuesday in September | Cambridge |
| Kanabec | First Tuesday in May<br>First Tuesday in December | Mora |
| Pine | First Tuesday in February<br>First Tuesday in September | Pine City |
| Sherburne | First Tuesday in February<br>First Tuesday in September | Elk River |
| Washington | First Tuesday in October | Stillwater |
| Wright | First Tuesday in March<br>First Tuesday in October | Buffalo |

| Special Terms | |
|---|---|
| Anoka | First and third Mondays of each month |
| Washington | Second Monday of each month |
| Chisago | Fourth Mondays of February, June and August |
| Isanti, Kanabec, Pine, Sherburne and Wright | By appointment |

**Leonard Keyes,** Columbia Heights. Born Wisconsin Rapids, Wisconsin, April 23, 1898. Educated Wisconsin Rapids schools, Minneapolis

*The 1961 Legislature, in extra session, provided for an additional judge in the 10th District. On August 15, 1961 the Governor appointed Robert B. Gillespie of Cambridge to the additional post.

Digitized by Google
Original from UNIVERSITY OF CALIFORNIA
Generated on 2013-02-13 18:40 GMT / http://hdl.handle.net/2027/uc1.b4049245
Creative Commons Zero (CC0) / http://www.hathitrust.org/access_use#cc-zero

East High School, University of Minnesota. Admitted to bar 1921. Elected Municipal Judge, Columbia Heights, 1923. Re-elected, later resigned to become Counsel for Department of Rural Credits. Elected Anoka County Judge of Probate 1930. City Attorney four years. Elected District Judge 1934; re-elected 1940, 1946, 1952 and 1958 without opposition.

**Carl W. Gustafson,** born and raised in Chisago County, Minnesota. Graduate of University of Minnesota and St. Paul College of Law. World War I veteran. Served as Judge of Probate and County Attorney of Chisago County. Appointed Judge of District Court November 8, 1949. Elected in 1950, re-elected 1956.

**Rollin G. Johnson,** Forest Lake, Minnesota. Born November 11, 1893, Town of Columbus, Anoka County, Minnesota. Educated in Forest Lake Public Schools. Graduated from high school in 1913 and from St. Paul College of Law in 1916. Admitted to bar in 1916. Enlisted and served in World War I as a military aviator. Member of Legislature from Washington County seven terms. Served as Commissioner of Administration and as a Railroad and Warehouse Commissioner. Appointed District Judge July 2, 1953 and elected in 1954, re-elected in 1960. Married. Three children.

## MUNICIPAL JUDGES*

| Municipality | Judge |
|---|---|
| Ada | Walter Ripley |
| Adrian | Herman T. Vanderwaal |
| Albert Lea | A. K. Grinley |
| Alexandria | Joseph G. Thornton |
| Anoka | James T. Knutson |
| Appleton | Kenneth Kivley |
| Austin | Fred G. Vogel |
| Bemidji | Fredrick Wedell |
| Bloomington | Herbert Willcox |
| Brainerd | Robert R. Alderman |
| Buhl | Thomas J. Guidarelli |
| Canby | O. J. Ostensoe |
| Cass Lake | Grover F. Rowlette |
| Chisholm | Sam Nenadich |
| Cloquet | Ladean A. Overlie |
| Columbia Heights | Joseph Wargo |
| Coon Rapids | Thomas G. Forsberg |
| Crookston | John R. Kelly |
| Crosby | Eugene Foote |
| Dawson | Harold R. Battershell |
| Detroit Lakes | Peter F. Schroeder |
| Duluth | Patrick A. Burke |
| | Donald Odden |
| East Grand Forks | Robert J. Stewart |
| Edina | Donald S. Burris |
| Ely | John W. Somrock |
| Eveleth | Rudolph J. Peshel |
| Faribault | James H. Caswell |
| Fergus Falls | Elliott O. Boe |
| Fridley | Elmer M. Johnson |
| Gaylord | |
| Gilbert | Carlo R. Paciotti |
| Glencoe | Frank T. O'Malley |
| Golden Valley | A. P. Lommen |
| Granite Falls | Robert L. Carlson |
| Hibbing | Nicholas S. Chanak |
| Hopkins | K. M. Otto |
| Hutchinson | Elmer Jensen |
| International Falls | Mark M. Abbott |
| Jordan | Joseph M. Schwingler |
| Keewatin | Steve G. Grcevich |
| Lake City | John W. Lamb |
| LeSueur | John C. Schmidt |
| Little Falls | Harold M. Braggans |
| Long Prairie | Logan O. Scow |
| Luverne | Daniel M. Main |
| Madison | Harold S. Nelson, Jr. |
| Mahnomen | Charles F. Vondra |
| Mankato | Leslie H. Morse |
| Marshall | Algerie L. Soucy |
| Minneapolis | Elmer R. Anderson |
| | Douglas K. Amdahl |
| | Lindsay Arthur |
| | Donald T. Barbeau |
| | Tom Bergin |
| | Mrs. Betty Washburn |
| Montevideo | Bryajolf J. Oyen |
| Montgomery | Frank M. Turek |
| Moorhead | Norman H. Nelson |
| Moose Lake | R. T. Hart, Jr. |
| Morris | Sheridan Flaherty |
| Nashwauk | Frank Dergantz |
| New Prague | Stanley Wagner |
| New Ulm | Ed. A. Nierengarten |
| Northfield | Osmund H. Ause |
| North Mankato | A. J. Berndt |
| North St. Paul | Edgar H. White |
| Ortonville | Fred Wickland |
| Owatonna | F. A. Alexander |
| Perham | John Kukowske, Jr. |
| Pine Island | Theodore C. Coen |
| Pipestone | Theodore E. Fellows |
| Plymouth | William Merlin |
| Proctor | Fred Stopnik |
| Red Wing | Gilbert W. Terwilliger |
| Redwood Falls | Tom Reed |
| Richfield | Joseph J. Poitras |
| Rochester | William LaPlante |
| Roseville | Jerome E. Franke |
| St. Charles | Samuel H. McElhaney |
| St. Cloud | Wendell Y. Henning |
| St. Louis Park | A. Yngve |
| | J. C. McNulty |
| St. Paul | L. J. Keyes |
| | David Marsden |
| | J. J. Plunkett |
| | J. Clifford Janes |
| Sauk Centre | Leo Hedin |
| | C. Hall |
| Shakopee | Robert O. Sweeney |
| Sleepy Eye | Willard Hauser |
| South St. Paul | Irving W. Beaudoin |
| Springfield | Leo Arnold Berg |
| Staples | L. S. Hand |
| Thief River Falls | H. O. Chommie |
| Tower | J. A. Johnson |
| Tracy | Russell W. Brewster |

*The 1961 Legislature, in extra session, provided for two additional municipal judges for Minneapolis. On July 13, 1961 the Governor appointed Edwin C. Chapman and Bruce C. Stone to the additional positions.

Digitized by Google
Original from UNIVERSITY OF CALIFORNIA
Generated on 2013-02-13 18:40 GMT / http://hdl.handle.net/2027/uc1.b4049245
Creative Commons Zero (CC0) / http://www.hathitrust.org/access_use#cc-zero

| Municipality | Judge | Municipality | Judge |
|---|---|---|---|
| Two Harbors | Thomas W. Dwan | West St. Paul | G. E. Carlson |
| Virginia | Thomas J. Carey | White Bear Lake | Wm. J. Fleming |
| Waseca | Daniel B. Gallagher | Willmar | L. M. Halverson |
| Waterville | Joseph Poehler | Winona | S. D. J. Bruski |
| Wayzata | Earle H. Johnson, Jr. | Worthington | Henry Fauske |

## JUDICIAL COUNCIL

Justice Oscar R. Knutson, State Capitol, St. Paul, Chairman (Associate Justice, Supreme Court)
Judge D. E. LaBelle, 240 Court House, Minneapolis (District Court Judge)
Judge J. H. Sylvestre, Crookston (District Court Judge)
Judge J. A. Morrison, Glencoe (Judge of Probate)
Richard C. Ebert, Brainerd
Harlan B. Strong, 600 Midland Building, Minneapolis
Morris B. Mitchell, 1133 First National-Soo Line Building, Minneapolis
Cyrus Field, Fergus Falls
A. R. English, Tracy
Wendell Y. Henning, St. Cloud (Municipal Court Judge)
Beldon H. Loftsgaarden, 928 Minnesota Building, St. Paul 1
James L. Hetland, Jr., Secretary, Minneapolis

In 1937 the Legislature created the judicial council for the continuous study of the organization, rules and methods of procedure and practice of the judicial system of the state.

The judiciary and legal profession have a well balanced representation on the council under the following selection of members: (1) Supreme Court. The chief justice of the supreme court is an ex officio member, or he may appoint an associate judge or former judge to serve in his stead; (2) District Court. Two incumbent or former district judges are chosen by the judges of the district court at their annual meeting; (3) One incumbent or former judge of probate is selected at the annual meeting of judges of probate; (4) Municipal Court. The governor is required to appoint one member who shall be a municipal judge. (5) Attorneys. Of six remaining appointments, the governor must appoint four persons who shall be attorneys of wide practical experience.

The council is required to report annually to the governor, and from time to time submits to the courts, judges, and attorneys, recommendations in regard to rules of practice and procedure, and to certain aspects of the substantive law.

## JUDICIAL OFFICERS SINCE STATEHOOD

### SUPREME COURT

CHIEF JUSTICES, SUPREME COURT

| Names | P.O. Address | Assumed Office |
|---|---|---|
| Lafayette Emmett | St. Paul | May 24, 1858 |
| Thomas Wilson | Winona | January 10, 1865 |
| James Gilfillan | St. Paul | July 14, 1869 |
| Christopher G. Ripley | Chatfield | January 7, 1870 |
| S. J. R. McMillan | St. Paul | April 7, 1874 |
| James Gilfillan | St. Paul | March 10, 1875 |
| Charles M. Start | Rochester | January 7, 1895 |
| Calvin L. Brown | Morris | January 7, 1913 |
| Samuel B. Wilson | Mankato | September 29, 1923 |
| John P. Devaney | Minneapolis | August 25, 1933 |
| Henry M. Gallagher | Waseca | February 15, 1937 |
| Charles Loring | Crookston | January 3, 1944 |
| *Roger L. Dell | Fergus Falls | July 16, 1953 |

*Incumbents

Digitized by Google
Original from UNIVERSITY OF CALIFORNIA
Generated on 2013-02-13 18:40 GMT / http://hdl.handle.net/2027/uc1.b4049245
Creative Commons Zero (CC0) / http://www.hathitrust.org/access_use#cc-zero

## ASSOCIATE JUSTICES, SUPREME COURT

| | | |
|---|---|---|
| Charles E. Flandrau | St. Paul | May 24, 1858 |
| Isaac Atwater | Minneapolis | May 24, 1858 |
| S. J. R. McMillan | St. Paul | July 6, 1864 |
| Thomas Wilson | Winona | July 6, 1864 |
| John M. Berry | Faribault | January 10, 1865 |
| George B. Young | St. Paul | April 16, 1874 |
| F. R. E. Cornell | Minneapolis | January 11, 1875 |
| D. A. Dickinson | Mankato | June 27, 1881 |
| Greenleaf Clark | St. Paul | March 14, 1881 |
| William Mitchell | Winona | March 14, 1881 |
| C. E. Vanderburgh | Minneapolis | January 12, 1882 |
| Loren W. Collins | St. Cloud | November 16, 1887 |
| Daniel Buck | Mankato | October 2, 1894 |
| Thomas Canty | Minneapolis | January 1, 1894 |
| John A. Lovely | Albert Lea | January 1, 1900 |
| Calvin L. Brown | Morris | November 20, 1899 |
| C. L. Lewis | Duluth | January 1, 1900 |
| W. B. Douglas | Moorhead | April 1, 1904 |
| Charles B. Elliott | Minneapolis | October 3, 1905 |
| Edwin A. Jaggard | St. Paul | January 4, 1905 |
| Thomas D. O'Brien | St. Paul | September 1, 1909 |
| David F. Simpson | Minneapolis | January 3, 1911 |
| P. E. Brown | Luverne | January, 1912 |
| Andrew Holt | Minneapolis | December 21, 1911 |
| Geo. L. Bunn | St. Paul | February 1, 1911 |
| Oscar Hallam | St. Paul | January 7, 1913 |
| Albert Schaller | Hastings | February 25, 1915 |
| James H. Quinn | Fairmont | January 2, 1917 |
| Homer B. Dibell | Duluth | October 14, 1918 |
| Royal A. Stone | St. Paul | May 25, 1923 |
| Clifford L. Hilton | Fergus Falls | December 21, 1927 |
| I. M. Olsen | New Ulm | November 20, 1930 |
| Charles Loring | Crookston | November 20, 1930 |
| Julius J. Olson | Warren | February 27, 1934 |
| Harry H. Peterson | St. Paul | December 15, 1936 |
| Maynard E. Pirsig | Minneapolis | October 6, 1942 |
| Thomas O. Streissguth | New Ulm | October 6, 1942 |
| Luther W. Youngdahl | Minneapolis | January 4, 1943 |
| *Thomas F. Gallagher | Minneapolis | January 4, 1943 |
| Clarence R. Magney | Duluth | July 1, 1943 |
| Thomas O. Streissguth | New Ulm | January 7, 1944 |
| Leroy E. Matson | Minneapolis | January 2, 1945 |
| Wm. C. Christianson | Red Wing | March 26, 1946 |
| *Frank T. Gallagher | Waseca | January 6, 1947 |
| *Oscar R. Knutson | Warren | May 10, 1948 |
| Theodore Christianson | St. Paul | May 12, 1950 |
| Roger L. Dell | Fergus Falls | January 12, 1953 |
| *Martin A. Nelson | Austin | July 16, 1953 |
| *William P. Murphy | St. Paul | September 26, 1955 |
| Lee Loevinger | Minneapolis | April 4, 1960 |
| *James C. Otis | St. Paul | March 20, 1961 |

## **COMMISSIONERS, SUPREME COURT

| | | |
|---|---|---|
| Homer B. Dibell | Duluth | April 1, 1913 |
| Myron D. Taylor | St. Cloud | April 1, 1913 |
| Edward Lees | Winona | December 1, 1918 |
| I. M. Olsen | New Ulm | October 1, 1927 |
| Charles Loring | Crookston | August 1, 1930 |
| Andrew Holt | Minneapolis | August 7, 1943 |

## COMMISSIONER UNDER SEC. 490.025, MINN. STAT.

| | | |
|---|---|---|
| Julius J. Olson | Warren | May 10, 1948 |
| *Clarence R. Magney | Duluth | February 5, 1953 |

## CLERKS OF SUPREME COURT

| | | |
|---|---|---|
| Jacob J. Noah | St. Paul | May 24, 1858 |
| A. J. VanVorhes | Stillwater | January 15, 1861 |
| George F. Potter | La Crescent | January 13, 1864 |
| Sherwood Hough | St. Paul | January 14, 1867 |
| Sam H. Nichols | St. Paul | January 7, 1876 |
| J. D. Jones | Long Prairie | January 5, 1887 |
| Charles P. Holcomb | Marine | January 5, 1891 |
| Darius F. Reese | St. Paul | January 7, 1895 |

*Incumbents
**Abolished by Constitutional Amendment, November 20, 1930, see Ch. 595, Sec. 3, L. 1943

Digitized by Google
Original from UNIVERSITY OF CALIFORNIA
Generated on 2013-02-13 18:40 GMT / http://hdl.handle.net/2027/uc1.b4049245
Creative Commons Zero (CC0) / http://www.hathitrust.org/access_use#cc-zero

| | | |
|---|---|---|
| C. A. Pidgeon | Buffalo | January 5, 1903 |
| I. A. Caswell | Anoka | December 1, 1909 |
| Herman Mueller | St. Cloud | January 7, 1919 |
| Grace F. Kaercher | Ortonville | January 2, 1923 |
| Grace Kaercher Davis | Minneapolis | May 25, 1927 |
| Russell O. Gunderson | St. Paul | January 8, 1935 |
| Grace Kaercher Davis | Minneapolis | January 2, 1939 |
| Frank Larkin | Minneapolis | January 3, 1955 |
| *Mae Sherman | St. Paul | December 1, 1956 |

*Incumbents

## JUDGES OF DISTRICT COURT **

### For Judicial Districts Effective July 1, 1959

### FIRST JUDICIAL DISTRICT

| Name | P. O. Address | Assumed Office |
|---|---|---|
| *W. A. Schultz | South St. Paul | March 14, 1923 |
| *Wm. C. Christianson | Red Wing | September 9, 1949 |
| *Harold E. Flynn | Shakopee | January 2, 1951 |
| *Arlo E. Haering | Waconia | May 15, 1953 |
| Roy C. Nelsen | Hastings | January 2, 1961 |

### SECOND JUDICIAL DISTRICT

| | | |
|---|---|---|
| *Clayton Parks | St. Paul | January 2, 1939 |
| *Albin S. Pearson | St. Paul | October 4, 1939 |
| *Robert V. Rensch | St. Paul | November 29, 1943 |
| *Arthur A. Stewart | St. Paul | November 1, 1949 |
| *James C. Otis | St. Paul | April 4, 1954 |
| *Ronald E. Hachey | St. Paul | March 7, 1955 |
| *Marshall F. Hurley | St. Paul | February 20, 1959 |
| *John W. Graff | St. Paul | May 8, 1959 |
| Archie L. Gingold | St. Paul | June 6, 1960 |
| Edward D. Mulally | St. Paul | April 4, 1961 |

### THIRD JUDICIAL DISTRICT

| | | |
|---|---|---|
| *Arnold Hatfield | Rochester | December 9, 1952 |
| *A. C. Richardson | Austin | July 16, 1953 |
| *Warren F. Plunkett | Austin | May 18, 1955 |
| *Leo F. Murphy | Winona | November 1, 1957 |
| *John F. Cahill | Waseca | November 2, 1957 |

### FOURTH JUDICIAL DISTRICT

| | | |
|---|---|---|
| *Levi M. Hall | Minneapolis | April 23, 1931 |
| *John A. Weeks | Minneapolis | May 15, 1945 |
| *D. E. LaBelle | Minneapolis | October 29, 1942 |
| *Earl J. Lyons | Minneapolis | February 19, 1947 |
| *Harold N. Rogers | Minneapolis | August 26, 1949 |
| *William C. Larson | Minneapolis | November 25, 1949 |
| *Rolf Fosseen | Minneapolis | January 9, 1950 |
| *Theodore B. Knudson | Minneapolis | January 16, 1950 |
| *Paul J. Jaroscak | Minneapolis | September 1, 1951 |
| *Leslie L. Anderson | Minneapolis | January 10, 1952 |
| *Thomas Tallakson | Minneapolis | July 17, 1954 |
| *Irving R. Brand | Minneapolis | June 1, 1955 |
| *William D. Gunn | Minneapolis | December 19, 1957 |
| *Dana Nicholson | Minneapolis | July 1, 1959 |
| Luther Sletten | Minneapolis | January 2, 1961 |

### FIFTH JUDICIAL DISTRICT

| | | |
|---|---|---|
| *Charles A. Flinn | Windom | December 1, 1936 |
| *Milton D. Mason | Mankato | June 10, 1949 |
| *B. M. Heinzen | Marshall | April 4, 1950 |
| *George D. Erickson | New Ulm | October 2, 1951 |
| *L. J. Irvine | Fairmont | September 21, 1955 |
| Walter H. Mann | Windom | December 29, 1960 |

Digitized by Google
Original from UNIVERSITY OF CALIFORNIA
Generated on 2013-02-13 18:40 GMT / http://hdl.handle.net/2027/uc1.b4049245
Creative Commons Zero (CC0) / http://www.hathitrust.org/access_use#cc-zero

### SIXTH JUDICIAL DISTRICT

| | | |
|---|---|---|
| *E. J. Kenny | Duluth | February 1, 1924 |
| *Mark Nolan | Duluth | January 5, 1937 |
| *Victor H. Johnson | Duluth | January 2, 1945 |
| *Christ Holm | Hibbing | January 6, 1947 |
| *J. K. Underhill | Duluth | November 20, 1950 |
| *Sidney E. Kaner | Duluth | April 15, 1958 |
| Arthur O. Anselmo | Duluth | June 13, 1960 |

### SEVENTH JUDICIAL DISTRICT

| | | |
|---|---|---|
| *Byron R. Wilson | Moorhead | December 5, 1935 |
| *Rol E. Barron | Wadena | September 13, 1946 |
| *E. J. Ruegemer | St. Cloud | September 23, 1947 |
| *Walter F. Rogosheske | Little Falls | June 30, 1949 |

### EIGHTH JUDICIAL DISTRICT

| | | |
|---|---|---|
| *E. R. Selnes | Glenwood | December 1, 1941 |
| *Clarence A. Rolloff | Montevideo | January 6, 1947 |
| *Sam G. Gandrud | Litchfield | January 2, 1953 |

### NINTH JUDICIAL DISTRICT

| | | |
|---|---|---|
| *J. J. Hadler | International Falls | October 10, 1945 |
| *Paul A. Lundgren | Thief River Falls | May 29, 1948 |
| *Arnold C. Forbes | Bemidji | September 2, 1949 |
| *J. H. Sylvestre | Crookston | November 23, 1949 |
| *John T. Galarneault | Aitkin | September 1, 1958 |
| *James F. Murphy | Grand Rapids | August 15, 1959 |

### TENTH JUDICIAL DISTRICT

| | | |
|---|---|---|
| *Leonard Keyes | Anoka | January 8, 1934 |
| *Carl W. Gustafson | Center City | November 8, 1949 |
| *Rollin G. Johnson | Forest Lake | July 2, 1953 |
| Robert B. Gillespie | Cambridge | August 15, 1961 |

*Incumbents when judicial districts were changed July 1, 1959.

**Complete historical list of Judges of District Court prior to July 1, 1957 reorganization of courts appears in 1957-58 Legislative Manual. Judges of District Court July 1, 1957 to July 1, 1959, appear in the 1959-60 Legislative Manual.

Generated on 2013-02-13 18:40 GMT / http://hdl.handle.net/2027/uc1.b4049245
Creative Commons Zero (CC0) / http://www.hathitrust.org/access_use#cc-zero
Digitized by Google
Original from UNIVERSITY OF CALIFORNIA

# Chapter 5 Education; Institutions; Parks and Forests

*Contents:*


1. Education
   - State Public School System
   - Minnesota State Colleges
   - University of Minnesota
2. Institutions
   - Supervised by Department of Public Welfare
   - Supervised by Department of Corrections
3. Parks and Forests
   - State Parks
   - Memorial Parks
   - Recreational Reserves
   - Scenic Reserves
   - Waysides
   - Monuments
   - State Forests


## STATE PUBLIC SCHOOL SYSTEM

### *Organization and Administration*

#### *The Constitution*

The Minnesota State Constitution requires the Legislature "to establish a general and uniform system of public schools" and to "make such provisions, by taxation or otherwise as, with the income arising from the school fund, will secure a thorough and efficient system of public schools in each township in the State."

The Constitution provides for permanent school funds which are known as the Permanent School Fund, the Swamp Land Fund and the Endowment Fund. Monies accrue to these funds from the sale of school and state lands, from royalties on natural resources that are consumed and from interest on investments.

#### *The Legislature*

1. **Districts.** The Legislature has authorized the formation of school districts, which are public corporations with legal responsibilities for maintaining educational programs for all eligible resident pupils.

2. **The State Board of Education and the State Department of Education.** The State Board of Education and the State Department of Education were created by the Legislature and have been delegated certain powers in administration and supervision of the state public school system. The State Board of Education has as its principal function the formation of educational policies for the state within the framework of the statutes relating to education, and also acts as the State Board of Vocational Education in administering federal



Digitized by Google
Original from UNIVERSITY OF CALIFORNIA
Generated on 2013-02-13 18:40 GMT / http://hdl.handle.net/2027/uc1.b4049245
Creative Commons Zero (CC0) / http://www.hathitrust.org/access_use#cc-zero

programs of vocational education and vocational rehabilitation. It consists of seven citizens, appointed for seven-year terms by the Governor with the consent of the Senate.

Present members are: L. Lyman Huntley, President, Mrs. Clarence L. Anderson, Daniel C. Gearhart, Walter H. Lundberg, Mrs. Enok Mortensen, Brynolf Peterson and Frank J. Petrich.

The State Board of Education elects a Commissioner of Education for a term of six years who is the secretary and executive officer of the board. The Commissioner is ex officio a member of the State Teachers Retirement Association Board, a member and secretary of the State College Board, a member of the School Loan Committee, and a member of the Equalization Aid Review Committee. He is responsible for administration of the Department of Education.

### *Finances — Sources of Support*

The schools of the state derive support from local, county and federal sources. The state's share approximates 42 per cent of the cost of school maintenance. The following state funds contribute to the support of schools.

(1) The Endowment Fund — income from the Permanent School Fund and one-half of the Swamp Land Fund.

(2) Elementary-Secondary School Occupation Tax Fund — income from 40 per cent of the occupation tax on iron ore. (Beginning July 1, 1957).

(3) The Income Tax School Fund — income tax receipts dedicated to school aids.

(3a) The Special State Aid Fund — an amount appropriated biennially by the Legislature and transferred from the Income Tax Fund and the Elementary-Secondary School Occupation Tax Fund.

### *State Aids*

According to a provision in the State Constitution, the Endowment Fund is apportioned to school districts on the basis of school attendance.

All other state aids are paid from the Special State Aid Fund according to laws enacted by the Legislature.

The 1957 Legislature established a formula for paying a kind of "foundation program" aid. This plan replaces the basic and equalization aids formerly used. This formula includes the Income Tax School Aid which is paid out of the receipts of the state income tax at $10 per year for each child six to sixteen years of age residing in the district and for each child sixteen to seventeen years of age attending school. The "foundation program" aid constitutes the major source of aids for the school districts.

Additional aids are granted for the following purposes:

Special Classes or other instruction established for pupils handicapped by blindness, deafness, defective speech, mental retardation or by being crippled.

Emergency Aid to districts unable to maintain schools with reasonable local effort, granted at the discretion of the State Board of Education.

Vocational Aid to encourage teaching of vocational courses in the secondary schools.

Transportation or board for certain pupils in consolidated districts, secondary school pupils and area vocational school pupils residing in districts not maintaining secondary or vocational schools.

Digitized by Google Original from UNIVERSITY OF CALIFORNIA

Generated on 2013-02-13 18:40 GMT / http://hdl.handle.net/2027/uc1.b4049245
Creative Commons Zero (CC0) / http://www.hathitrust.org/access_use#cc-zero



*Final examination in a St. Paul high school*

Handicapped and isolated pupils are also eligible for aid for transportation or board, and elementary pupils in closed school districts receive transportation aid.

School Lunch Aid to assist in the financing of this program in the public schools.

### *The State Department and Board of Education — Functions and Services**

Although the local school districts are required to provide educational programs for all resident pupils, the State Department of Education is charged with regulating and providing leadership for these programs. The Department also participates in the operation of the educational program through its vocational rehabilitation program and through its itinerant teaching program for specialized subjects.

The most important functions of the Department of Education are providing leadership and assistance to local school programs. Two of its major responsibilities prescribed by the Legislature in this connection are the certification of all teachers and supervisors employed in public schools and the general supervision of all public education agencies.

Chapter 120 of the Minnesota Statutes, 1957, provides that: "The state board of education shall exercise general supervision over public schools and public educational agencies in the state, classify and standardize public elementary and secondary schools, and prepare for them outlines and suggested courses of study. The board shall establish rules relating to examinations, reports, acceptances of schools, courses of study, and other proceedings in connection with elementary and secondary schools applying for special state aid."

This Department's jurisdiction extends to the junior colleges and area vocational-technical schools.

*A complete description of the Department of Education appears in Chapter 3 under administrative departments.

Digitized by Google
Original from UNIVERSITY OF CALIFORNIA
Generated on 2013-02-13 18:40 GMT / http://hdl.handle.net/2027/uc1.b4049245
Creative Commons Zero (CC0) / http://www.hathitrust.org/access_use#cc-zero

# MINNESOTA STATE COLLEGES

There are five State Colleges in Minnesota located in Bemidji, Mankato, Moorhead, St. Cloud and Winona. These colleges are all under the direction and control of the State College Board. They have all been created by act of the Legislature and are supported financially by tuition and fees paid by the students and by direct appropriation from the Legislature.

Originally these colleges were created as Normal Schools with the purpose of preparing teachers for the elementary schools. The first Normal School opened in Winona in 1860, with other Normal Schools opening in Mankato in 1868, St. Cloud in 1869, Moorhead in 1888, Duluth in 1902, and Bemidji in 1919. In 1947 the Duluth college became a part of the University of Minnesota. In the early years of these institutions much of the program of instruction was sub-collegiate in nature. By 1921 the sub-collegiate instruction was eliminated and the names of the institutions were changed to Teachers Colleges, signifying that the program of instruction was entirely collegiate in nature. The Teachers Colleges graduated their first four-year classes in 1926, although many students continued to pursue for some time teacher preparation courses of only one or two years duration. Teacher preparation programs of less than four years have not been completely eliminated.

In 1953 the Teachers Colleges were authorized to offer a fifth year of college work in teacher education which leads to a Master of Science degree.

It had long been the position of the Teachers Colleges that a desirable program of teacher education must be based upon a strong program of liberal arts and general education. Since strong programs in these areas had developed; and since a growing number of students were selecting the Bachelor Arts degrees (without teacher education) in preference to the Bachelor of Science degree (with teacher education), the Legislature in 1957 once again changed the name of these institutions — this time to State Colleges.

The State Colleges have been growing very rapidly in recent years. From the fall quarter of 1954 to the fall quarter of 1960, the enrollment at all five colleges grew from 5,687 to 12,778, for an increase of 124.7%. The following table shows the enrollment for each college in the fall of 1954 and in the fall of 1960.

| Fall Quarter | Bemidji | Mankato | Moorhead | St. Cloud | Winona | Total |
|---|---|---|---|---|---|---|
| 1954 | 600 | 2,085 | 718 | 1,661 | 623 | 5,687 |
| 1960 | 1,543 | 4,935 | 1,553 | 3,442 | 1,305 | 12,778 |

In the fall of 1960, 18.3% of all college students in Minnesota were enrolled in State Colleges, whereas in 1954, only 12.5% were enrolled in State Colleges.

The State Colleges serve four major functions. By far the largest function is teacher education, with approximately 90% of the degree graduates going into teaching. Nearly one half of the new teachers in Minnesota coming from all Minnesota colleges in the period from 1956 to 1960 were graduated from the State Colleges.

All State Colleges are accredited by the North Central Association, by the National Council for the Accreditation of Teacher Education, and by the Minnesota State Department of Education for both the Bachelor's degree and the Master's degree programs.

A second function is that of providing a liberal arts degree to those students not interested in pursuing a career in teaching.

A third function may be described as the transfer function. In this case students enroll for one, two, or three years in a State

Digitized by Google Original from UNIVERSITY OF CALIFORNIA

Generated on 2013-02-13 18:40 GMT / http://hdl.handle.net/2027/uc1.b4049245
Creative Commons Zero (CC0) / http://www.hathitrust.org/access_use#cc-zero

College, taking pre-professional work for transferring to a professional school, usually in some large university. This has been a rapidly expanding purpose of the State Colleges.

Another purpose served by the State Colleges is that of providing terminal courses of less than four years duration. Some students who do not intend to secure a Bachelor's degree find it desirable to take one or two years of college work in liberal arts or in some vocational area.

The State Colleges serve the regions in which they are located in a number of ways. For many years a program of off-campus evening instruction has been conducted by which many teachers have been able to become or to remain certified and to continue to work toward a degree. The teacher shortage in the elementary and secondary schools has been alleviated by this program. Public schools often turn to the college facilities for assistance with special school problems. School psychologists and other specialists have been made available to public schools seeking specialized professional assistance. Numerous conferences and seminars are held at the colleges for the benefit of teachers and administrators.

The campuses of all of the State Colleges have been expanded in recent years, both by the addition of land and by the construction of new buildings. The Legislature appropriated approximately $27 million for land and new construction in the 1955, 1957, and 1959 sessions. During the same time, the State College Board has constructed dormitories and food service facilities worth nearly $16 million by the issuance of revenue bonds to be repaid from board and room payments.

*St. Cloud State College — Students conduct experiments in new laboratory.*



Digitized by Google
Original from UNIVERSITY OF

Generated on 2013-02-13 18:40 GMT / http://hdl.handle.net/2027/uc1.b4049245
Creative Commons Zero (CC0) / http://www.hathitrust.org/access_use#cc-zero



*Walter Library, University of Minnesota, Minneapolis Campus*

# UNIVERSITY OF MINNESOTA

## THE BOARD OF REGENTS

| | Term Expires |
|---|---|
| The Honorable Ray J. Quinlivan, St. Cloud, chairman | 1963 |
| The Honorable Daniel C. Gainey, Owatonna | 1967 |
| The Honorable Richard L. Griggs, Duluth | 1963 |
| The Honorable B. E. Grottum, Jackson | 1967 |
| The Honorable Robert E. Hess, White Bear Lake | 1967 |
| The Honorable Marjorie J. Howard, Excelsior | 1965 |
| The Honorable A. I. Johnson, Benson | 1965 |
| The Honorable Lester A. Malkerson, Minneapolis | 1965 |
| The Honorable Charles W. Mayo, Rochester | 1965 |
| The Honorable A. J. Olson, Renville | 1967 |
| The Honorable Otto Silha, Minneapolis | 1963 |
| The Honorable Herman F. Skyberg, Fisher | 1967 |

## ADMINISTRATIVE OFFICERS

O. Meredith Wilson, President, 202 Administration Building.

Malcolm M. Willey, Vice President, Academic Administration, 200 Administration Building.

Laurence R. Lunden, Vice President, Business Administration, 326 Administration Building.

Stanley J. Wenberg, Vice President and Administrative Assistant, 236 Administration Building.



Digitized by Google
Original from UNIVERSITY OF CALIFORNIA
Generated on 2013-02-13 18:40 GMT / http://hdl.handle.net/2027/uc1.b4049245
Creative Commons Zero (CC0) / http://www.hathitrust.org/access_use#cc-zero

## GENERAL INFORMATION

The University of Minnesota was founded in February, 1851, by an act of the Minnesota Territorial Legislature which provided "That there shall be established in this territory an institution under the name and style of the University of Minnesota." At first it functioned in the Village of St. Anthony, now a part of Minneapolis, as the "preparatory department of the University of Minnesota," an academy giving classes at the high school level.

Twenty-five and one-third acres of the present site were purchased in 1854, and the first campus building, Old Main, was completed in 1858. Depression, financial difficulty, Indian uprisings and the Civil War forced the University to lie dormant from 1860 to 1867. On September 15, 1869, the reorganized University of Minnesota opened as an institution of higher learning. William Watts Folwell was the first president, and 18 students were in attendance.

From that second beginning, the University has grown steadily. In the fall of 1960 student registration on the four campuses in Minneapolis, St. Paul, Duluth, and Morris totalled 28,277. Degrees are awarded each year to about 7,000 students, in contrast to the first graduating class of two in 1873.

The University serves not only its students but all residents of Minnesota through the services of its extension division, information services, radio station and agricultural experiment stations and its sponsorship of exhibits, concerts, lectures and publications.

The nation also is served by the University through its contributions in research. Medicine, agriculture, engineering and social welfare benefit from its experiments and surveys. The conquest of brucellosis, the development of taconite processing, utilization of the state's peat resources, increasing understanding of the mysteries of cosmic rays and new developments in life-saving heart and cancer surgery are some of the significant results of University research projects.

## COLLEGES OF THE UNIVERSITY

**College of Science, Literature and the Arts**—General education in the humanities, natural sciences and social sciences, with concentration in one of the 30 departmental or interdepartmental programs. It also provides the basic liberal education required in preparation for various professions.

**Institute of Technology**—Professional training in engineering is offered by the five branches of the Institute—College of Engineering and Schools of Architecture, Chemistry, Mines and Metallurgy and Physics. A cooperative work-study curriculum in mechanical engineering is available, enabling students, working on a 12-month basis, to spend alternate quarters in industry, being paid at regular rates by the companies during their "work" quarters.

**College of Agriculture, Forestry and Home Economics**—Offers courses in a wide range of subjects such as dietetics, institution management, forestry-wildlife management, forest management, technical agriculture, agricultural journalism and landscaping.

**College of Medical Sciences**—Includes the School of Public Health, Medical School and School of Nursing.

**College of Education**—Preparation for teaching in kindergarten and primary grades, in elementary, junior high or high school grades.

**Graduate School**—Students with bachelor's degrees or their equivalents may undertake work for the advanced degrees of master of arts, master of science and doctor of philosophy.

**School of Dentistry**—This school offers programs for dentists, dental hygienists, dental assistants, as well as continuation courses

Digitized by Google Original from UNIVERSITY OF CALIFORNIA

Generated on 2013-02-13 18:40 GMT / http://hdl.handle.net/2027/uc1.b4049245
Creative Commons Zero (CC0) / http://www.hathitrust.org/access_use#cc-zero

to keep those in the profession informed of new developments in research and clinical procedures.

**Law School**—Offers the professional bachelor of laws degree which qualifies one for bar examinations and admission to practice, and the nonprofessional bachelor of science degree for those who want a knowledge of law for use in other fields.

**College of Pharmacy** — Teaches the "preparation, compounding and dispensing of medicinal agents."

**School of Business Administration** — Offers a general business program or specialization in such fields as accounting, advertising, factory management, foreign trade, industrial insurance, insurance, merchandising and secretarial training.

**School of Veterinary Medicine** — Prepares personnel for private practice and employment in disease control work, teaching and research, or as veterinarians.

**General College** — A two-year program in which the more general courses may be combined with certain courses of preparation for specific occupations which do not require professional training.

**University College** — Enables the student to arrange a study program to fit his individual needs, drawing upon the entire University for its courses.

**University of Minnesota, Duluth** — Liberal arts and pre-professional programs are offered in a variety of general and specialized courses.

**University of Minnesota, Morris** — A liberal arts college with pre-professional programs.

## SERVICE AND RESEARCH

**Cedar Creek Forest Natural History Area** — Established for scientific and educational purposes, Cedar Creek Forest is in Anoka and Isanti counties, near Bethel. This outdoor research laboratory consists of more than 3,000 acres and provides indoor laboratory facilities for scientific research, where scientists and students from universities throughout the country and other qualified individuals can study the trees, plants, animals and birds in their natural environment.

**Minnesota Geological Survey** — An intensive study of Minnesota's mineral resources, waters, soils and topography conducted by members of the geology department since 1872. This special service also aids other state departments and issues pamphlets for use in studying and collecting minerals.

**Mines Experiment Station** — A division of the School of Mines and Metallurgy in the Institute of Technology which works on problems of extraction and treatment of the mineral resources of Minnesota.

**University of Minnesota Hospitals** — A center for research and treatment of disease, which includes the Mayo Memorial Building, the Variety Club Heart Hospital, the Masonic Memorial Hospital, the Veterans of Foreign Wars Cancer Research Center, and Diehl Hall, which houses the University's medical-biological library and medical research facilities. Associated with the hospitals is the Student Health Service.

**St. Anthony Falls Hydraulic Laboratory** — The most authentic river clinic in the world. The water that rushes through its model channels and other test apparatus comes directly from the Mississippi river. Its scientists design hydraulic projects for nations throughout the world. They study different types of dams and dam spillways, tidal bores, the aeration of churning water and the buildup and breakdown of sandbars and mudbanks.

Digitized by Google Original from UNIVERSITY OF CALIFORNIA

Generated on 2013-02-13 18:40 GMT / http://hdl.handle.net/2027/uc1.b4049245
Creative Commons Zero (CC0) / http://www.hathitrust.org/access_use#cc-zero

**General Extension Division** — This division makes University facilities available to all residents of Minnesota through evening classes or correspondence study, Center for Continuation Study, off campus lectures and concerts, school assembly programs, radio station KUOM, Audio-Visual Extension Service, evening classes, Municipal Reference Bureau and State Organization Service.

**Agricultural Extension Service** — A division of the Institute of Agriculture which works to transmit the results of agricultural research to the farmers of the state. Includes the activities of county agricultural agents, county home agents, 4-H Club agents and agricultural extension specialists.

**Agricultural Experiment Station** — A division of the Institute of Agriculture devoted to agricultural and forestry experimentation. The work of this division is conducted, not only in the gardens on the St. Paul campus, but at experiment stations at Cloquet, Itasca, Excelsior, Grand Rapids, Duluth, Crookston, Rosemount, Lamberton, Waseca and Morris.

**Institute of Child Development** — Conducts investigations into the habits, abilities and methods of training and educating young children and publicizes these findings through extension classes, lectures and bulletins. It also maintains a Nursery School and Kindergarten for demonstration and practice in the training of teachers and other workers with young children.

**Minnesota Landscape Arboretum** — Located near Excelsior, the arboretum's 160 acres of woodland, lakes and open fields are devoted to research in testing and developing hardy trees, plants and flowers for landscaping home grounds in Minnesota.

**Minnesota Museum of Natural History** — Exhibits, free to the public, nearly 100 displays of Minnesota animal life mounted in typical environment. In addition, the museum makes available thousands of specimens of regional mammal and bird life for study by students and visitors.

## CULTURAL ACTIVITIES

Northrop Memorial Auditorium is the center of cultural activities at the University of Minnesota. It is the home of the Minneapolis Symphony Orchestra, and the University Artists Course. The Metropolitan Opera Company appears there annually. Northrop also houses the University Gallery, which offers a continuous variety of art exhibitions.

Weekly convocations in Northrop bring notable personalities in science, public affairs, entertainment and the arts before the University and its community. Indoor commencement exercises also are held in the auditorium.

In addition to its program of diversified drama and its summer Showboat productions on the Mississippi river, the University Theatre sponsors a young people's and a foreign language series. Touring companies play in Midwest high schools throughout the year, and, in 1961, the traveling troupe played to Armed Forces audiences in U. S. North Atlantic defense posts under sponsorship of the United States Department of Defense and the USO.

Eight musical groups on the Minneapolis and St. Paul campuses present free public concerts in addition to numerous student recitals and quarterly concerts by the University band and orchestra. Weekly music hours are held in Scott Hall, featuring students and staff members as well as guest artists and lecturers.

KUOM, the University of Minnesota radio station, rebroadcasts convocations and carries news, lectures, music, farm and home information and dramatic productions into many Minnesota homes.

Digitized by Google Original from UNIVERSITY OF CALIFORNIA

Generated on 2013-02-13 18:40 GMT / http://hdl.handle.net/2027/uc1.b4049245
Creative Commons Zero (CC0) / http://www.hathitrust.org/access_use#cc-zero

The University Library with more than two million volumes, ranks among the top research libraries in the United States. In addition to the thousands of periodicals, newspapers and reference books used for course-related study and research, the library resources also include extensive collections of literary, historical and biographical works.

Coffman Memorial Union is the center for student activities. Here are eating and recreation facilities for students, office space for campus organizations and rooms for committee meetings, conventions and coffee hours.

The Duluth Campus offers a program of convocations, art exhibitions in the Tweed Gallery, music by the Duluth Symphony, quarterly presentations by the University Theater and a full schedule of activities in the new Kirby Student Center.

*Medical Center, University of Minnesota, Minneapolis Campus*



Digitized by Google
Original from UNIVERSITY OF CALIFORNIA
Generated on 2013-02-13 18:40 GMT / http://hdl.handle.net/2027/uc1.b4049245
Creative Commons Zero (CC0) / http://www.hathitrust.org/access_use#cc-zero

# STATE INSTITUTIONS

## *Institutions Supervised by the Department of Public Welfare*



*Class in conversational German at St. Peter State Hospital*

### INSTITUTION OFFICIALS

| Name of Institution | Location | Superintendent |
|---|---|---|
| MENTAL | | |
| Anoka State Hospital | Anoka | Dr. Donald B. Peterson |
| Fergus Falls State Hospital | Fergus Falls | Dr. W. L. Patterson |
| Hastings State Hospital | Hastings | Dr. John Reitmann |
| Moose Lake State Hospital | Moose Lake | Dr. Henry Hutchinson |
| Rochester State Hospital | Rochester | Dr. Francis Tyce<br>Chief, Medical Staff |
| St. Peter State Hospital | St. Peter | Dr. Burton P. Grimes |
| Willmar State Hospital | Willmar | Dr. Vera Behrendt |
| MENTALLY DEFICIENT AND EPILEPTIC | | |
| Brainerd State School and Hospital | Brainerd | Dr. Albertus Dodson<br>Chief, Medical Staff |
| Cambridge State School and Hospital | Cambridge | Dr. Galen Adkins |
| Faribault State School and Hospital | Faribault | Dr. E. J. Engberg |
| Lake Owasso Children's Home | St. Paul | Norbert Johnson<br>Executive |
| Owatonna State School | Owatonna | C. M. Henderson |
| Shakopee Home for Children | Shakopee | Ruby Benson |
| SPECIAL | | |
| Braille and Sight Saving School | Faribault | J. C. Lysen |
| Children's Center | St. Paul | Franz Kamps |
| Gillette State Hospital for Crippled Children | St. Paul | Jean D. Conklin |
| Minnesota State Sanatorium | Ah-gwah-ching | Dr. M. M. Williams |
| School for the Deaf | Faribault | Howard M. Quigley |



Digitized by Google
Original from UNIVERSITY OF CALIFORNIA
Generated on 2013-02-13 18:40 GMT / http://hdl.handle.net/2027/uc1.b4049245
Creative Commons Zero (CC0) / http://www.hathitrust.org/access_use#cc-zero

Eighteen institutions are supervised and maintained by the Department of Public Welfare. Included in this number are hospitals for the mentally ill, state schools and hospitals for the mentally retarded, special schools for the blind and hearing handicapped, a hospital for crippled children and a sanatorium for tuberculous patients. The Department also provides mental health training and research and a comprehensive community mental health program. The latter encompasses 14 local Community Mental Health Centers offering outpatient services.

**Hospitals for the Mentally Ill**

Care and treatment of the mentally ill is provided at seven state hospitals. They are located at Anoka, Fergus Falls, Hastings, Moose Lake, Rochester, St. Peter, and Willmar. In addition, over 200 senile patients are cared for in a special section of the State Sanitorium near Walker.

The treatment program at each of the state hospitals for the mentally ill is geared to the rehabilitation of the patient and his return to the community in the shortest period of time. With the newer advances in treatment methods and better understanding of mental illness, the length of hospitalization has been dramatically shortened, and many of the patients return to their homes in six months time or less. For those patients, who because of advanced age or severity of illness can not readily be returned to their home community, every effort is made to help them lead useful and productive lives.

All forms of psychiatric treatment are available in each of the hospitals. A wide variety of social, recreational, occupational and industrial activities are offered. These play an important role in preparing the patient for his return to the community as an active and useful citizen. Hundreds of volunteers come regularly to the hospitals from communities all over the state. Their contributions of time, service and personal interest are an important addition to the hospital treatment program.

In addition to the psychiatric services, the state hospitals for the mentally ill also provide diagnostic and treatment services for physical illness and are equipped to do major surgical procedures. Specialized treatment programs such as the Alcoholic program at Willmar, the Tuberculous unit at Anoka, the Maximum Security Hospital at St. Peter, the Children's Treatment Unit at Hastings, and the Medical and Surgical Services at Rochester are also offered.

**Institutions for the Mentally Retarded**

State schools and hospitals for mentally retarded children and adults are maintained by the Department of Public Welfare at Brainerd, Cambridge and Faribault. In the residential treatment program, increasing emphasis is placed on educational classes, training programs and a wide variety of activities to help each mentally retarded patient develop to his maximum ability.

A specialized academic and vocational training program for mildly retarded boys and girls ages 8 to 21 years is provide at the Owatonna State School. Many of these students successfully return to the community as self-supporting or partially self-supporting citizens after completing their schooling.

Additional institutional care is provided at the Lake Owasso Annex (Cambridge); the Annex for Defective Delinquents at the St. Cloud Reformatory and the Shakopee Home for Children.

**Special Hospitals**

Two special hospitals, the Gillette State Hospital for Crippled Children in St. Paul and the Minnesota State Sanitorium at Ah-gwah-ching, are under the supervision of the Department of Public Welfare.

Digitized by Google Original from UNIVERSITY OF CALIFORNIA

Generated on 2013-02-13 18:40 GMT / http://hdl.handle.net/2027/uc1.b4049245
Creative Commons Zero (CC0) / http://www.hathitrust.org/access_use#cc-zero

The objective of the treatment program at Gillette State Hospital is to provide maximum rehabilitation to children who have a handicap resulting from illness, injury or a congenital condition.

In addition to the latest in medical and surgical equipment and facilities. Gillette also provides classroom instruction from kindergarten through high school; an active occupational and physical therapy program; a recreation department; a library for both patients and staff; and a complete braceshop, where most orthopedic appliances needed by patients are made. There is, in addition, a complete outpatient and social service department.

The medical staff is composed of specialists from the St. Paul and Minneapolis area. The resident orthopedic staff is affiliated with the Mayo Foundation and the University of Minnesota.

The Minnesota State Sanitorium is in its 52nd year of offering care and treatment to those tuberculosis patients whose counties do not have a local sanitorium. With the gradual decline in the incidence of tuberculosis, over half of the bed capacity of State Sanitorium has been converted for the care of selected senile patients transferred from the state mental hospitals.

**Special Schools**

Minnesota's two special schools, the School for the Deaf and the Braille and Sight Saving School, are both located at Faribault.

The School for the Deaf is the second oldest school in Minnesota. It was established by an act of the Legislature in 1858 under the name of Minnesota State Institute for the Education of the Deaf and Dumb.

Minnesota has a compulsory education law for the deaf, and all children of the state between the ages of 6 and 20 who are too deaf or hard of hearing to make satisfactory progress in the public schools and who are not taught in a private school or in a school having a special teacher for the deaf are required to attend the Minnesota School for the Deaf until discharged by the superintendent, upon approval of the Commissioner of Public Welfare. This education is provided by the state at no cost to the parents of the children except for transportation, clothing, incidental expenses and extraordinary medical or dental care.



*Speech without Sound*

Technical improvements in wearable hearing aids and amplifying equipment have been considerable during the past several years. The school has made determined efforts to assure that every child with usable hearing is equipped with a hearing aid. As a result students using such aids now number more than 100.

The Minnesota Braille and Sight Saving School (formerly known as the School for the Blind) was established in 1866. Summer sessions for the adult blind were inaugurated in 1907.

Eleven months of instruction are provided during the year — nine for boys and girls from 5 to 20 years of age and two for adults. The regular school session extends from September through May; summer school, during June and July. For residents of the state, there is no charge for tuition, board, room, laundry and ordinary medical care.

Digitized by Google
Original from UNIVERSITY OF CALIFORNIA
Generated on 2013-02-13 18:40 GMT / http://hdl.handle.net/2027/uc1.b4049245
Creative Commons Zero (CC0) / http://www.hathitrust.org/access_use#cc-zero

Eligibility requirements are: state residence, blindness or vision too defective to make progress in public schools and the ability to learn. Out-of-state attendance is permitted on a tuition basis; the latter is based on the per capita cost for the preceding year.

## *Institutions Supervised by the Department of Corrections*

The Department of Corrections, created by the 1959 state Legislature, operates through two major divisions, the division of adult corrections and the division of youth conservation.

### DIVISION OF ADULT CORRECTIONS

| Name of Institution | Location | Superintendent |
|---|---|---|
| St. Cloud Reformatory for Men | St. Cloud | Carl Johnson |
| Shakopee Reformatory for Women | Shakopee | Ruby Benson |
| Stillwater Prison | Stillwater | Ralph H. Tahash, Warden |

The Division of Adult Corrections administers a program for the custody, treatment and training of offenders committed by the courts to the State Prison at Stillwater, the State Reformatory for Men at St. Cloud and the Reformatory for Women at Shakopee. The State Prison and Reformatory for Men are walled institutions of maximum security. The Reformatory for Women is a minimum security, cottage style institution. The Reformatory for Men provides vocational training. Twine-rope and farm machinery are the principal products of the prison industries. Training and treatment are provided at the institutons to prepare offenders to assume a normal life upon release.

### DIVISION OF YOUTH CONSERVATION



*School building — Red Wing Training School for Boys*

#### INSTITUTION OFFICIALS

| Superintendent | Institution |
|---|---|
| Mr. Robert J. Hatford | Home School for Girls at Sauk Centre |
| Mr. R. E. Farrell | State Training School for Boys at Red Wing |
| Mr. Thomas P. Redmond | Willow River Forestry Camp |
| Mr. Donald K. Ward | Thistledew Lake Forestry Camp |
| Mr. Robert Spille | St. Croix Forestry Camp |
| Mr. Kenneth Schoen | Youth Vocational Center — Rochester |

Digitized by Google
Original from UNIVERSITY OF CALIFORNIA
Generated on 2013-02-13 18:40 GMT / http://hdl.handle.net/2027/uc1.b4049245
Creative Commons Zero (CC0) / http://www.hathitrust.org/access_use#cc-zero

The Division of Youth Conservation maintains a program for the diagnosis, custody and rehabilitation of youths under the age of 21 who have been adjudged delinquents or criminal offenders. Under this program the Division operates three reception centers, two correctional institutions, three forestry camps, and a Youth Vocational Center.

## RECEPTION CENTERS

At the reception centers each youth is given an intensive physical and psychological examination, and a psychiatric examination when indicated. The background information regarding each individual is developed by the probation officers throughout the state. This, together with the results of the diagnostic examinations and the observations of the staff at the Reception Center, forms the basis upon which the Reception Center staff recommends a program which seems best to fit the needs of the individual. The Commission, acting upon this recommendation, may place the child or youth on probation subject to the supervision of probation officers or parole agents, or it may transfer him to any of its facilities or to one of the reformatories.

Male offenders who have been committed to the Youth Conservation Commission through the adult criminal courts are sent to the Reception Center located at St. Cloud. Following this they may be placed on probation, transferred to the Willow River Forestry Camp, or to the St. Cloud Reformatory.

Boys who have been committed through the Juvenile Court are sent to the Reception Center at the State Training School for Boys for diagnosis. Girls committed through the Juvenile Court are received at the Reception Center at the Home School for Girls at Sauk Centre for study.

The legislature has provided funds with which to purchase the property and construct the Minnesota Youth Treatment Center, at which the Reception-Diagnostic Centers will be located.

## HOME SCHOOL FOR GIRLS AT SAUK CENTRE

Those girls committed to the youth Conservation Commission by the Juvenile Courts who are not placed on probation after their study period are transferred to the Home School for Girls at Sauk Centre. This school offers a full academic program. The girls are given an opportunity to develop housekeeping skills and participate in a varied program. They receive guidance and counseling from the professional staff. The length of stay and the supervision on parole are determined on an individual basis. The physical facilities of the Home School for Girls will accommodate 200 girls and include cottages, a school building, chapel, administrative buildings, and some staff housing. The school was established by the legislature in 1911.

## STATE TRAINING SCHOOL FOR BOYS AT RED WING

This institution receives all boys committed to the Youth Conservation Commission by the Juvenile Courts of the state. It was established by the legislature in 1867 and was first located in St. Paul. The school was moved to Red Wing in 1890. The program includes a full school curriculum, with specific training in 14 different trades. Each boy is reviewed every three months by those members of the staff who have come in closest contact with him, and he is recommended for parole when his attitude and behavior indicate that placement outside the institution should be made. The average daily population at the school is approximately 400.

## FORESTRY CAMP AT WILLOW RIVER

The Willow River Forestry Camp, located in Pine County, was established in July 1951. It is a specialized treatment facility to which

Digitized by Google Original from UNIVERSITY OF CALIFORNIA

Generated on 2013-02-13 18:40 GMT / http://hdl.handle.net/2027/uc1.b4049245
Creative Commons Zero (CC0) / http://www.hathitrust.org/access_use#cc-zero

youths 18 to 21 years of age are sent after being studied at the St. Cloud Reception Center. The youths engage in work in the General Andrews Nursery and in conservation projects in the adjacent state forests. Emphasis is given to working-through with the individual campers their personal problems. The average population of the camp runs very close to 60 youths, the number for which the camp was planned.

## FORESTRY CAMP AT THISTLEDEW LAKE

The Thistledew Lake Forestry Camp, located in Itasca County in the George Washington State Forest, was established in 1955 to provide specialized treatment for older boys from the State Training School at Red Wing. These boys work primarily in the forests, giving important assistance in the preservation of Minnesota's natural resources. The population of the camp approximates 60, the number for which the camp was planned.

## ST. CROIX FORESTRY CAMP

This camp is located in Pine County in the St. Croix State Forest. It was planned for 9th and 10th grade boys who go to school half days and work half days. It will accommodate 60 boys when fully constructed in 1961.

## YOUTH VOCATIONAL CENTER AT ROCHESTER

This was an Air Force radar base located in Olmsted County which has been transferred to the state for use as an educational institution in auto mechanics and cooking. It is for boys from the Reception Center at the State Training School who are over the minimum school age and who have neither the interest nor the ability to continue in an academic program. The program at the Youth Vocational Center is planned for 60 boys.

Generated on 2013-02-13 18:40 GMT / http://hdl.handle.net/2027/uc1.b4049245
Creative Commons Zero (CC0) / http://www.hathitrust.org/access_use#cc-zero
Digitized by Google
Original from UNIVERSITY OF CALIFORNIA

# MINNESOTA STATE PARKS AND FORESTS



*Scenic overlook at Interstate Park on the St. Croix River*

## STATE PARKS

The state park system in Minnesota was started in 1889, when the Legislature appropriated funds for the purchase of a site for a monument on the Camp Release battlefield in Lac qui Parle County, to commemorate the last decisive battle with the Sioux in 1862. By the end of the 1957 legislative session the state had established 65 parks and other recreational areas, comprising over 97,700 acres.

The 1961 Legislature amended the "sticker law" authorizing the Department of Conservation to increase the charge of visitors' permits from a $1.00 to $2.00 annual fee. Under this amendment, each automobile entering the state parks must bear a sticker, purchased for $2.00, which is good for the entire calendar year and which permits the auto to enter any state park. The amendment also authorized a $.50 daily permit to be good for one park only.

The demand for park and camping facilities has greatly increased in recent years because of the growth in travel and vacationing. The



Digitized by Google
Original from UNIVERSITY OF CALIFORNIA
Generated on 2013-02-13 18:40 GMT / http://hdl.handle.net/2027/uc1.b4049245
Creative Commons Zero (CC0) / http://www.hathitrust.org/access_use#cc-zero

state park system provides Minnesotans with needed recreational areas in the scenic splendor of their state, and serves as an important factor in attracting tourists to Minnesota.

**Baptism River State Park,** located on the North Shore of Lake Superior, was acquired in 1945. An area of 706 acres embraces the gorge of the Baptism River for approximately three miles of its length from the mouth. The river cascades over the highest waterfall in the state within the park, and another spectacular formation on the shore of Lake Superior, known as Shovel Point, is included in the area. The park is within an area known as the Saw Tooth Mountains, which is a particularly descriptive name for this section of geologic ruggedness. Public facilities have not been provided.

**Bear Head Lake State Park** was established by the 1961 legislature. This is a 5,000 acre State Park of outstanding scenic northern lake country in St. Louis County. Facilities — picnic ground with tables and pit latrines (no drinking water supply). Opportunity for hiking and fishing.

**Beaver Creek Valley State Park,** established in 1937, contains 325.17 acres and is located near Caledonia. It derives its name from a trout stream which rises from artesian springs within the park and threads its way to the pool of the "Old Schech Mill" constructed in 1896 and still operating. The park extends for approximately two miles through the narrow valley flanked by hills with numerous outcroppings of sandstone topped with limestone. Geological interest is due to the unglaciated type of terrain which exists only in the small southeastern corner of Minnesota. Facilities include a shelter building and picnic ground.

**Big Stone Lake State Park.** $30,000 was appropriated on a local matching basis by the 1961 legislature for the establishment of a 2,000 acre park in Big Stone County on the shore of Big Stone Lake. This area is highly significant in scenic, recreational and archeological value. Undeveloped.

**Bois Brule,** located on the North Shore of Lake Superior on the lower portion of the Arrowhead River comprising 160 acres. It was authorized by the 1957 legislature.

**Buffalo River State Park,** 241.86 acres, is one-half mile south of U. S. Highway No. 10, 12½ miles east of Moorhead. It was established in 1937, and is located on the prehistoric Campbell Beach of Lake Agassiz. Picnic facilities, bathhouse, swimming, and modern tourist camping facilities.

**Camden State Park,** acquired in 1935, embodies 469.96 acres of hilly country through which the Redwood River flows. It is in Lyon County, south of Marshall. Facilities for camping and picnicking, comfort stations, camp stoves, swimming pool with bathhouse, refectory and pure drinking water are provided.

**Caribou Falls State Park,** authorized by act of 1947 legislature, located 45 miles northeast of Two Harbors containing 91.62 acres of state land and contains a rugged gorge, waterfalls and interesting geological formations. Park facilities are undeveloped but should appeal to the hiker, fisherman and camera enthusiast.

**Cascade River State Park,** established by an act of the 1957 Legislature, covers an area of about 1900 acres from Spruce Creek to Thunder Bay and scenic Lake Superior. Scenic foot trails also offer fishing opportunities along the Cascade River. Picnic and tourist camp grounds are provided.

**Crow Wing State Park.** Established by the 1959 legislature. 1,255 acres in Crow Wing county were authorized by the legislature for which they appropriated $15,000 with the proviso that the sum be

Digitized by Google Original from UNIVERSITY OF CALIFORNIA

Generated on 2013-02-13 18:40 GMT / http://hdl.handle.net/2027/uc1.b4049245
Creative Commons Zero (CC0) / http://www.hathitrust.org/access_use#cc-zero

matched by local contributions. Local matching funds have been raised. This park is located at the confluence of the Crow Wing and Mississippi rivers — one mile north of U. S. Highway No. 371. This is a roadless wooded area on the east side of the Mississippi river in a two-mile stretch along the river. Interest in the area is basically historical. Facilities — picnic grounds.

**Devil's Track Falls State Park.** This park was established by the 1961 legislature — 240 acres in Cook county and includes two falls which are 50 feet high, a deep canyon and unique stone face profile in the canyon wall. Will be limited to foot trail access.

**Flandrau State Park** (formerly called Cottonwood River State Park) embodies 836.48 acres purchased in 1934, adjacent to the south boundary of New Ulm. The area comprises a portion of the river valley including the tops of the bluffs which rise from the valley floor. A concrete dam created a lake of 209 acres which affords canoeing, boating, swimming and fishing. A modern bathhouse and refectory, a fine sand beach, boating, picnic facilities, and organized group camp facilities are provided.

**Fort Snelling State Historical Park.** This park was established by the 1961 legislature and lies in Dakota, Hennepin and Ramsey counties. The legislature authorized the establishment of a park up to 2,500 acres. This area is highly significant in historic and scenic values. The legislature provided $65,000 to be used for the purchase of park lands. A museum that tells the story of the Fort's development and consisting of new exhibits is maintained in the Old Round Tower by the Minnesota Historical Society.

**Frontenac State Park** was established by Chapter 783, Laws of 1957. It is located south of Red Wing, Minnesota, on the shore of Lake Pepin, the widest portion of the Mississippi River. The 945 acres authorized for acquistion will include the historic French Outpost site of Fort Beauharnois contracted in 1727 by the early French explorers of this region. The site of the earliest known Christian church in Minnesota will also be included in the park area.

**George H. Crosby Manitou State Park** consists of an extensive and valuable area of land located on the north shore of Lake Superior. The land was donated by George H. Crosby. It was dedicated as a state park by the state legislature in Chapter 144, Laws of 1955.

**Gooseberry Falls State Park,** established in 1937, comprises 1,317 acres located on the north shore of Lake Superior, 12 miles east of Two Harbors on Trunk Highway U.S. 61, Minnesota's famous North Shore Drive. The Gooseberry River tumbles from a height of 240 feet above Lake Superior over two large waterfalls and a series of smaller cascades in the rocky gorge to the river mouth on the lake. Developments provide for tourist camping, picnicking with modern facilities. Natural history trails are maintained for hikers.

**Helmer Myre State Park** (formerly Big Island State Park) authorized by act of 1947 legislature, is a heavily wooded island in Albert Lea lake, five miles south of Albert Lea in Freeborn County, comprising 118.25 acres, and containing some fine specimens of native hardwood trees which are becoming rare in Minnesota. A picnic ground with a good well, picnic shelter building and modern toilet have been provided. There are opportunities for boating, hiking and tourist camping.

**Interstate Park** consists of 167.50 acres of St. Croix River valley extending from Taylors Falls down the river 1.1 miles. It was acquired in 1895 by purchase. The State of Wisconsin by official agreement with Minnesota purchased and established a state park on the east side of the St. Croix at the same time. A rock gorge rises perpendicularly in places two hundred feet from the water's edge on

Digitized by Google Original from UNIVERSITY OF CALIFORNIA

Generated on 2013-02-13 18:40 GMT / http://hdl.handle.net/2027/uc1.b4049245
Creative Commons Zero (CC0) / http://www.hathitrust.org/access_use#cc-zero

either side of the river forming the famous Dalles of the St. Croix. Part of the area consists of stratified and precipitous rock formation, in which are spectaular examples of potholes, created by the motion of rotating water and boulders which set up a grinding action in depressions. A parking space and a combination refectory and shelter building have been provided adjacent to the potholes, and also facilities for picnicking and camping have been developed in another section of the park.

**Itasca State Park** is midway between Bemidji and Park Rapids on U.S. Highway No. 71. It consists of 32,015 acres, established primarily to preserve an exceptionally fine scenic piece of northern Minnesota, unaltered from its natural state, and the headwaters basin for the source of the Mississippi River. The area is dotted with 157 lakes, foremost of which is Lake Itasca, the source of the Mississippi River. In the area are large stands of virgin Norway and white pine. A camping ground on the east shore of Lake Itasca provides modern facilities for a large number of tourists. Limited cabin accommodations are available in this area. Organized group camp facilities are provided on Squaw Lake and Elk Lake.

Douglas Lodge, established in 1906, a dignified resort hotel and cabin development, located in the south end of Lake Itasca among tall virgin pine, is state-owned and is operated by the division of State Parks under the European plan. Excellent fishing, boating, excursion boat trips, foot trails and other recreational activities may be enjoyed.

A State Forestry School and Biological Station is operated by the University of Minnesota for summer school students.

The picnic ground, near the Headwaters of the Mississippi River, is well developed. Ample parking space, tables, benches, fireplaces and well-water are available for public use. Modern toilets and an interesting museum are located in this section of the park.

**James A. Carley State Park.** Former state senator James A. Carley donated 211 acres of beautifully wooded and picturesque gorge on the north branch of Whitewater River, Wabasha County for future State Park purposes. An unusual stand of white pine is located on this property, and the river lends itself to excellent trout fishing.

**Jay Cooke State Park,** 8,366.7 acres, was established in 1915. It extends from Thomson seven miles downstream on both sides of the St. Louis River to Fond du Lac. The terrain is spectacular because of ruggedness of slope. Camp and picnic grounds are equipped with tables, stoves, drinking water, shelters, and modern comfort stations.

**John A. Latsch State Park** lies along U.S. Highway No. 61, north of Winona. It was established in 1925 and comprises 354.5 acres. Three limestone bluffs rise abruptly nearly 450 feet above the highway.

The Whitman Dam and Locks, contiguous with the park, play an important part in navigation on the Mississippi River.

Small areas for picnicking have been developed, provided with fireplaces, water and toilets.

**Kaplan Woods State Park,** two miles south of Owatonna on State Trunk Highway No. 65, is 180 acres in area and was acquired in 1935. It comprises one of the few remnants of the hardwood forest that once covered this section. The park has been developed for hiking and picnicking.

**Kilen Woods State Park** (200.71 acres) was established by the 1945 legislature. This area lies about 7 miles northwest of Jackson, on the west bank of the Des Moines River. An unusually fine stand of hardwood timber covers the steep banks in this area. It is estimated that the river banks rise about 200 feet at one point within the park. The existence of the fine virgin timber stand in this older intense agricultural section of Minnesota is extremely unusual. Facilities have been provided for picnic and hiking activities.

Digitized by Google Original from UNIVERSITY OF CALIFORNIA

Generated on 2013-02-13 18:40 GMT / http://hdl.handle.net/2027/uc1.b4049245
Creative Commons Zero (CC0) / http://www.hathitrust.org/access_use#cc-zero

**Kodonce River State Park** (127.80 acres) located 11 miles east of Grand Marais in Cook County was acquired in 1948. Its spectacular rocky gorge and waterfalls will amply reward the hiker, camera man or fisherman.

**Lac qui Parle State Park,** established in 1941, comprises two areas at the foot of Lac qui Parle Lake with a total area of 457.49 acres. On the east side of the lake, the site of the first Protestant mission in



*Guided nature trip in Preacher's Grove at Itasca State Park*

Minnesota was dedicated in 1831. A replica of the original mission chapel houses an Historical Museum. The heavily wooded area on the southwest side of the lake has been developed for extensive picnicking activity.

**Lake Bemidji State Park,** established in 1923, embodies 285.48 acres of lakeshore land, about six miles northeast of Bemidji. Within the virgin Norway pine forest a public camp ground and picnic grounds have been developed.

**Lake Bronson State Park,** established in 1937, 745.62 acres, is about two miles east of Bronson on U.S. Highway No. 59. A bathhouse and sand beach provide swimming facilities on a 327 acre lake created by a dam in the south branch of the Two Rivers. The lake serves as a water reservoir for towns downstream. Boating, picnicking, tourist camping, and limited facilities for organized group camp activities are also provided.

**Lake Carlos State Park** is 12 miles north of Alexandria on the north end of Lake Carlos. Its 403.56 acres were acquired in 1937 and are located in rolling topography. Deer and other wild life are plentiful. Provision has been made for picnicking, bathing, tourist camping, boating and organized group camp accommodations.

Digitized by Google
Original from UNIVERSITY OF CALIFORNIA
Generated on 2013-02-13 18:40 GMT / http://hdl.handle.net/2027/uc1.b4049245
Creative Commons Zero (CC0) / http://www.hathitrust.org/access_use#cc-zero

**Lake Shetek State Park,** established 1937, comprises 262 acres, three miles north of Currie, on the east shore of Lake Shetek, one of the largest lakes in Southern Minnesota. One island, Loon, is within the park area, and near the entrance is located the Lake Shetek Monument, which commemorates the massacre of twelve white families during the Indian uprising of 1862. Picnic, camp grounds, swimming beach, bathhouse, boats and organized group camp facilities are provided.

**Mille Lacs Kathio State Park,** established by Chapter 645, Laws of 1957, with a park area of approximately 9000 acres surrounding the outlet of Mille Lacs Lake and the Rum River to Shakopee Lake.

**Minneopa State Park** has as the principal natural feature Minneopa Creek which tumbles over two waterfalls into a deep-cut gorge. Its 116.24 acres are in Blue Earth County six miles west of Mankato on U. S. Highway No. 60. It was acquired in 1905 and now affords excellent picnic facilities including a water system, a modern comfort station, picnic kitchen and shelter, and refectory.

**Nerstrand Woods State Park** was dedicated by the 1945 legislature and consists of 525 acres of land near the village of Nerstrand in Rice County. An excellent stand of virgin hardwood timber covers the greatest portion of the area, which was part of the "Big Woods" designated by the Indians and early explorers in Minnesota. An unusually large variety of native botanical specimens are found in the park area and it has been utilized by Northfield colleges for field study classes. Commercial hardwood logging operations had made serious inroads on sections of the park up to the time of its establishment under public ownership for preservation. Picnic and camping facilities have been provided.

**Old Mill State Park,** formerly Middle River State Park, consisting of 285 acres, was purchased in 1937 and is located 17 miles northeast of Warren on State Highway No. 3. The remnants of an old water-power operated flour mill constructed originally in 1888 can be seen. This park provides accommodations for swimming, picnicking and hiking.

**St. Croix State Park,** comprising 30,557.40 acres, 18 miles east of Hinckley in Pine County, was transferred to the state by the federal government in 1943, after having been developed by CCC and WPA

*Lake Shetek State Park Monument commemorating 1862 Sioux Uprising.*



Original from UNIVERSITY OF CALIFORNIA

Generated on 2013-02-13 18:40 GMT / http://hdl.handle.net/2027/uc1.b4049245
Creative Commons Zero (CC0) / http://www.hathitrust.org/access_use#cc-zero

under the supervision of the National Park Service. Developments comprise three large group camps and a well developed picnic and tourist camp grounds. Boats and overnight cabins are available for rental. A number of fine streams cross this fine recreation area, which lies between the St. Croix and Kettle Rivers, and provides exceptional fishing opportunities.

**Savanna Portage State Park.** The 1961 legislature established a 15,000 acre State Park in Aitkin County which includes all or part of 4 lakes and the historic five-mile portage dating back to the late 1600's. This site is significant for its historic and recreational values. Picnic grounds with tables and pit latrines; no drinking water supply; foot trail following a part of the original portage route.

**Scenic State Park** consists of 2,121.3 acres, six miles east of Bigfork. It was acquired in 1921. This area is the most primitive of all Minnesota state parks and comprises large stands of virgin Norway pine surrounding two beautiful northern lakes. Boating, swimming, fishing and hiking provide recreation. Camp and picnic grounds and limited cabin accommodations are offered.

**Sibley State Park,** established by the 1919 Legislature, contains 898 acres along the north shore of Lake Andrew in Kandiyohi County, seven miles west of New London. Virgin hardwoods and unusual examples of red cedar cover the hills. Lake Andrew provides boating, fishing and swimming, and a fine sand beach. A bath house, and well-equipped picnic and public camp ground are provided. Seven barracks, a recreation building, a camp mess hall, and a modern sanitation building have been constructed to serve organized youth camp activities.

**Temperance River State Park,** established by the 1957 Legislature, is a 223 acre tract surrounding the lower cascade and mouth of the Temperance River in Lake Superior. This river has the unique distinction of being the only river entering Lake Superior without a shifting sand bar across its mouth. Picnic grounds, camp grounds and scenic foot trails have been developed.

**Whitewater State Park** is in Winona County, about midway between Winona and Rochester. It was acquired in 1919 and comprises 688.28 acres. The park includes a wide, deep ravine through which the Whitewater River and secondary creeks flow. Unusual escarpments and formations of limestone add to the picturesqueness of the park. The bathhouse and picnic and camp grounds, equipped with modern structures and overnight cabins, provide facilities for the comfort of park users. A golf course and buildings for children's camp programs are also provided.

**William O'Brien State Park,** established in 1945, is an area of 486 acres on the west banks of the St. Croix River, two miles north of Marine-on-the-St. Croix. This tract is a typical example of the lands bordering on the historic St. Croix River, which was a principal artery of travel for Indians and early explorers. This section of the St. Croix River has been the scene of intense lumbering activities in the past. This park was donated to the state by Miss Alice O'Brien in memory of her father, who was one of the early lumbermen in this region. Tourist camp and picnic facilities including shelter building and toilets have been provided.

## STATE MEMORIAL PARKS

**Birch Coulee State Memorial Park** containing 82 acres, was established in 1893, and is 1½ miles north of Morton. One of the hardest fought battles of the 1862 uprising took place on this site. Picnic facilities including shelter building and toilets are provided.

**Charles A. Lindbergh State Memorial Park,** 110.42 acres along the Mississippi River, two miles south of Little Falls, was established in

Digitized by Google Original from UNIVERSITY OF CALIFORNIA

Generated on 2013-02-13 18:40 GMT / http://hdl.handle.net/2027/uc1.b4049245
Creative Commons Zero (CC0) / http://www.hathitrust.org/access_use#cc-zero

1931 as a memorial to Congressman Charles A. Lindbergh, father of the "Flying Colonel." It includes the boyhood home of the famous flyer, which contains many objects connected with his childhood.

Across the road from the residence is a large, wooded tract, available for picnic activities. A picnic shelter and kitchen, water system, comfort station and foot trails have been provided.

**Fort Ridgely State Memorial Park** is west of Trunk Highway No. 4, seven miles south of Fairfax. The park, created in 1911, consists of 224.8 acres and contains the site of Old Fort Ridgely, built in 1853, around which occurred some of the battles with the Sioux in 1862. The old fort commissary has been restored as a museum and meeting hall. The remnants of several other original fort structures are preserved. A rostrum, as well as two well developed picnic areas and a public golf course are maintained.

**McCarthy Beach State Memorial Park** was establishel in 1945, and comprises 135 acres of beautiful virgin pine timber lying between Side Lake and Sturgeon Lake about 20 miles north of Hibbing, Minnesota. This park is dedicated as a living memorial to those who made the supreme sacrifice for their country in World War II. The cities of Hibbing and Chisholm made substantial financial contributions to effect the establishment of this park. Developments include a modern tourist campground and a well equipped picnic ground with boat and bathing facilities.

**Monson Lake State Memorial Park,** commemorates the massacre of a white family in the Sioux uprising of 1862. The park is in Swift County about 25 miles from Benson and Willmar. This area of 198.95 acres was established in 1937. Picnic facilities include a shelter and kitchen building. Comfort station, well and parking space have been provided.

## STATE RECREATIONAL RESERVES

**Mound Springs State Recreational Reserve,** 295.6 acres, established in 1937, lies six miles north of Luverne and one mile east of U.S. Highway No. 75. The purple rock outcrops have long been known as the "Blue Mounds" of Minnesota's great western prairie. Mound Creek runs through the park and two dams have been constructed, impounding two lakelets totalling about forty-two acres. Facilities for picnicking and tourist camp accommodations have been developed.

**Pomme De Terre State Recreational Reserve,** 363.51 acres, established in 1937, is adjacent to Morris. A dam has been constructed across the Pomme de Terre River forming a lake. A bathing beach, bathhouse, picnic shelter, comfort station and well have been provided.

**Schoolcraft State Recreational Reserve.** This area of 192 acres in Cass County was established by the 1959 legislature — the topography is heavily rolling and the cover is primarily mature deciduous sprinkled with coniferous types. Undeveloped.

**Split Rock Creek State Recreational Reserve,** established 1937 one mile east of Ihlen in Pipestone County, contains 227.64 acres. A large portion of the area has been planted with deciduous trees to provide shaded public use areas. A dam across Split Rock Creek provides a small lake and the area is provided with picnic sites and boat rental facilities.

**Zippel Bay Recreation Reserve.** Established by the 1959 legislature — 2,289 acres of land in Lake of the Woods County with three miles of outstanding sand beach on Lake of the Woods. Limited development.

## STATE SCENIC RESERVES

**St. Croix Islands Scenic Reserve,** established 1943, includes five heavily wooded islands in the St. Croix River immediately above the

Digitized by Google Original from UNIVERSITY OF CALIFORNIA

Generated on 2013-02-13 18:40 GMT / http://hdl.handle.net/2027/uc1.b4049245
Creative Commons Zero (CC0) / http://www.hathitrust.org/access_use#cc-zero

City of Stillwater in Washington County. These islands totalling 39.36 acres were dedicated primarily to preserve them for their scenic value to this beautiful recreational river. They are also stopping places for canoe and boat expeditions.

## STATE WAYSIDES

**Camp Release State Memorial Wayside,** the oldest established state park area in Minnesota was purchased in 1889, includes 17.8 acres, west of Montevideo on U.S. Highway No. 212. A granite shaft commemorates the release, on September 26, 1862, of 269 prisoners to General Sibley. At the site stood the Sioux Village of Red Iron, friendly chief during the outbreak of 1862. A well, picnic tables and benches, and toilets have been provided.

**Cross River Scenic Wayside.** Established by the 1961 legislature — 600 acres in Cook County through which the scenic Cross River with its deep gorge and falls flows. Undeveloped.

**Father Hennepin State Memorial Wayside,** established in 1941, comprises 198 acres on the west side of Isle Bay, near the village of Isle, Minnesota. This area commemorates the capture of Father Louis Hennepin by the Indians who held him prisoner in the Mille Lacs region in 1680. He was released through the efforts of another famous explorer, DuLhut, in that same year. This episode occurred during the French control of this region. Developments provide for picnicking, tourist camping and boating.

**Inspiration Peak State Scenic Wayside,** 82 acres, was acquired in 1931. It is in Otter Tail County just north of the Douglas County line and west of Urbank. It embraces the highest peak in a large morainic formation known as the Leaf Mountain range, from the summit, 1,750 feet above sea level, there is a spectacular view. A small picnic ground has been developed with fireplaces, tables, water supply and toilets.

**Joseph R. Brown State Memorial Wayside,** three acres, was donated in 1937. The ruins of the Brown Mansion still exist on the site. Major Brown was an Indian Agent representing the Government in the middle 1800's and built the elaborately furnished mansion overlooking the Minnesota Valley seven miles south of Sacred Heart in Renville County. The house was burned during the first years of occupancy during the Indian uprising of 1862.

**Old Crossing Treaty State Historical Wayside,** established in 1931, comprising 111 acres on the Red Lake River near the village of Huot. The original 6 acre tract dedicated in 1932, was the site of the Old Pembina Trail Ford where a peaceful Treaty negotiated with the Indians was signed which ceded to the United States the north half of the Red River Valley. An extensive acquisition was made in 1944 with funds raised by public subscription.

**Oronoco State Scenic Wayside** (105 acres) established 1937, is on Shady Lake near U. S. Highway No. 52, seven miles north of Rochester. The artificial lake is created by a dam which impounds water of the Zumbro River. The park provides facilities for picknickers.

**Pine Tree State Park** is a 31.55 acre area, located two miles west of Blackduck, Minnesota, on Blackduck Lake. An excellent stand of virgin white cedar is located in the park. Facilities are maintained for picnicking, camping and boat launching in this area.

**Ray Berglund Memorial Wayside,** is a 20 acre tract of land located on the north shore of Lake Superior, surrounding the mouth of the Onion River and its waterfalls. The land was acquired by a group of Mr. Berglund's friends, shortly after his death, and donated to the state to perpetuate his memory. Mr. Berglund was well known for his Conservation activities and the establishment of this Memorial Wayside is considered a most fitting tribute.

Digitized by Google
Original from UNIVERSITY OF CALIFORNIA
Generated on 2013-02-13 18:40 GMT / http://hdl.handle.net/2027/uc1.b4049245
Creative Commons Zero (CC0) / http://www.hathitrust.org/access_use#cc-zero

**Sleepy Eye State Scenic Wayside,** established 1921 of 40 acres, is at the edge of Sleepy Eye bordering a lake of the same name. The area is provided with facilities for picknicking.

**Split Rock State Scenic Wayside,** is an area of 35 acres, acquired in 1945 and located approximately 8 miles southwest of Beaver Bay on the shore of Lake Superior. It embraces a high rocky knoll, which affords an excellent panorama view of the rugged picturesque lakeshore and the famed Split Rock Lighthouse.

**Toqua Lakes State Scenic Wayside** comprises 40 acres located on the south side of East Toqua Lake near Graceville, Minnesota. A well, toilets and picnic facilities are maintained for public use.

**Traverse Des Sioux State Historical Wayside,** established in 1905 is a 2.27 acre tract along the west side of U.S. Highway No. 169, north of St. Peter. It marks the site where extensive negotiations between the U.S. Government and the Sioux Indian tribes were successfully completed to purchase and occupy the broad expanse of fertile prairie lands of southwestern Minnesota, then a territory. The treaty was signed on July 23, 1851.

**Watson State Scenic Wayside,** established in 1938, 12 acres, is two miles northeast of Watson. The area is within the flood control diversion works of the Chippewa River.

## STATE MONUMENTS

**Acton State Monument** was erected in 1909 to commemorate the spot where the first blood was shed in the Sioux uprising of 1862. It is on a one-tenth acre tract, four miles south of Grove City near State Highway No. 4.

*State parks offer the opportunity for hiking.*



Digitized by Google
Original from UNIVERSITY OF CALIFORNIA
Generated on 2013-02-13 18:40 GMT / http://hdl.handle.net/2027/uc1.b4049245
Creative Commons Zero (CC0) / http://www.hathitrust.org/access_use#cc-zero

**Brook Park Monument** was erected on October 11, 1915, on .25 acre in the Brook Park cemetery, adjacent to the village of the same name on State Highway 23 in Pine County. It commemorates the many who lost their lives in the Hinckley fire, and who are buried at the site, unidentifiable, individually.

**Count Beltrami State Monument** was established in 1945, to perpetuate the memory of one of the colorful early fur traders in the Red Lake area of Minnesota. A one-acre tract is designated at the site of the trading post established in 1823 by Count Beltrami, and which is on a height of land on the Continental Divide. Beltrami contended that the Lake Julia basin was the source of the Mississippi River. A suitable marker was erected.

**Hinckley State Monument,** established in 1899, is a granite shaft erected on one-tenth of an acre in Hinckley Cemetery along State Highway No. 48, in memory of a large number of people who lost their lives in the great forest fire of 1894.

**Milford State Monument,** established 1929, is on a one-acre tract three miles north of Essig. The monument was erected in memory of those who lost their lives in the Indian uprising of 1862 near that place.

**Moose Lake State Monument** is a granite shaft erected on one-tenth of an acre in Moose Lake cemetery in 1929, in memory of the 183 victims of the Moose Lake fire of 1918. The area adjoins the village of Moose Lake and U.S. Highway No. 61.

**Sam Brown State Monument,** established 1929, is on the west edge of the Browns Valley. On the one-acre tract is located the old log home of the Brown family, and beside the building stands a bronze placque in memory of Samuel Jerome Brown's ride on April 19, 1866, to warn the people of the frontier and Fort Sisseton of an Indian uprising. The old Brown cabin now serves as a museum, supported by the village of Browns Valley.

**Schwandt State Monument** was erected on a one-tenth acre tract in 1915, in memory of the Schwandt family who were murdered by the Sioux August 18, 1862. It overlooks the Minnesota River Valley 12 miles south of Renville on the old Minnesota Valley road.

**Wood Lake State Monument,** established 1907, is reached by traveling southeast from Granite Falls on State Highway No. 67 to the Rock Creek church and cemetery, thence one-quarter mile west. The monument is erected on a one-acre tract and commemorates the battle of Wood Lake, where on September 23, 1862, during the Sioux outbreak, Little Crow's warriors ambushed General Sibley's troops. Several of those who lost their lives in this battle, which broke the organized efforts of the Sioux at this point, are buried on this site.

## MINNESOTA STATE FORESTS

In 1899 the state legislature authorized the establishment of state forests, or forest reserves, as they were called at that time. The first state forest was established the same year and was named the Pillsbury Forest. In subsequent years new state forests were established and existing forests were enlarged. There are now 36 state forests, with a net area of 7,001,125 acres, of which 2,209,120 acres are state-owned. These forests are scattered throughout the northern two-thirds of the state, and along the Mississippi River to the Iowa border.

**Beltrami Island State Forest,** comprising a net land area of 479,625 acres, lies in west central Lake of the Woods, east central Roseau, and northwestern Beltrami counties, near the Canadian boundary, of which 319,563 acres are state-owned. It is representative in a general way of a considerable portion of the northern lake states as it alternates between large level areas of peat swamp with or without tree growth and islands or ridges of jack pine sand capable of producing

Digitized by Google Original from UNIVERSITY OF CALIFORNIA
Generated on 2013-02-13 18:40 GMT / http://hdl.handle.net/2027/uc1.b4049245
Creative Commons Zero (CC0) / http://www.hathitrust.org/access_use#cc-zero

excellent crops of various kinds of timber, but particularly adapted to the growth of Norway and jack pine.

**Blackduck State Forest,** with a net land area of 85,635 acres, of which 5,724 acres are state-owned lands, lies in northern Beltrami county. Within this forest there are numerous lakes and streams and fairly rugged topography. On the whole, however, the soil is suitable for agricultural use. There are so many roads, farms and resorts now within the area that it will never be of major importance as a state forest.

**Bowstring State Forest,** 409,245 acres in area, of which 119,742 acres are state-owned land, is situated in Cass, Beltrami and Itasca counties. It consists of state-owned lands located within the boundaries of the original Chippewa National Forest and in several townships adjoining it on the east. The area as a whole is gently rolling with numerous lakes and streams. The state forest land proper averages more than 50 per cent swamp. The soil is rather sandy and not adapted to agricultural use. The lakes are very good and most of them have good sand beaches. Two large lakes, Winnibigoshish and Leach, are partly or wholly within the area.

**Buena Vista State Forest,** having a net land area of 69,849 acres, of which 8,087 acres are state owned, is located in central Beltrami county, immediately south of the Blackduck Forest and has many of the same characteristics. Topography varies from comparatively level jack pine flats in the southwest portion to extremely rolling, hilly country in the northeast. Within the area there are many lakes and streams both large and small which make attractive possibilties for recreational development. It is by no means a primitive forest as there are numerous roads throughout the whole area.

**Burntside State Forest,** with a net land area of 19,989 acres, wholly state-owned, is situated in northeastern St. Louis county. The entire area is extremely rough with a great deal of rock outcrop. There are numerous lakes and streams but no soil suitable for farming. Some small swamps occupy a portion of the area but for the most part it is a series of lakes, ridges and streams. The 20,000 acres making up the Burntside Forest was a special grant from the federal government to the State of Minnesota to be used for forestry purposes. At the time the grant was made the area was almost bare of tree growth and apparently had no value. Since the establishment of the forest the chief aim has been to produce a crop of timber which at the same time would enhance the recreational value. This has largely been accomplished at the present time, partially through planting as early as 1913 and 1914 but mostly through natural regeneration.

**Chengwatana State Forest.** The name Chengwatana is of Indian origin and is interpreted to mean "the lake through which a river flows." The name was applied to the area surrounding the lake principally to the east, and was finally accepted as the name of a township in Pine County, which is a part of the area of the forest. The net land area of the forest is 15,464 acres, lying entirely within Pine County. 11,236 acres are state-owned. The Kettle River is the principal eastern boundary of the forest and the topography varies, being hilly, with potholes and swamps throughout. The forest cover types are of poor secondary species. Its original crop was logged off a number of years ago. The area abounds in game and possibly as much as 85 per cent of the area is in public ownership.

**Cloquet Valley State Forest** has a net land area of 300,881 acres, of which 25,640 acres are state-owned, and lies in southeastern St. Louis County. It has almost all manner of topography. As the soil varies from a light pack pine sand in some locations to a heavy red clay in others, the second growth timber which now covers most of the area varies considerably according to the type of soil. On the

Digitized by Google Original from UNIVERSITY OF CALIFORNIA

Generated on 2013-02-13 18:40 GMT / http://hdl.handle.net/2027/uc1.b4049245
Creative Commons Zero (CC0) / http://www.hathitrust.org/access_use#cc-zero

whole aspen and jack pine predominate. There are numerous rivers and lakes within the forest.

**Crow Wing State Forest,** with a net land area of 95,200 acres, of which 4,310 acres are state-owned, lies within Crow Wing County. The topography varies from flat to extremely hilly. The soil is mostly of a sandy nature with a forest cover of mixed hardwoods and conifers in varying degrees of density. There are many lakes both large and small and the area has one of the heaviest resort populations of any place in the state.

**D.A.R. Memorial State Forest.** The extent of this forest, located in Pine County, is only 240 acres. It was established primarily as a memorial to Daughters of the American Revolution. The location, approximately one hundred miles north of the Twin Cities, makes it possible to gradually plant the whole area to native conifers.

**Finland State Forest,** having a net land area of 148,680 acres, of which 20,113 acres are state-owned, is in eastern Lake County. The topography of this forest is as nearly mountainous as is found in Minnesota, except perhaps in the extreme eastern portion of Cook County. There are numerous streams and many lakes, the streams being particularly atractive because of the series of falls existing on almost all of them. In many places the streams have cut deep gorges through the solid rock giving the effect of minor canyons.

**Fond du Lac State Forest** has a net land area of 71,480 acres, 40,802 acres of which are state-owned, and is located in St. Louis and Carlton counties. The topography is flat to rolling with only a relatively small number of lakes and streams of no importance. Much of the land is peat swamp covered by a growth of spruce. The timber is mostly second growth which is now becoming merchantable. It is valuable because of its nearness to Duluth and the wood using industries in Cloquet.

**Foot Hills State Forest,** with a net land area of 192,200 acres, 18,242 acres being state-owned, lies within Cass, Hubbard and Wadena counties. For the most part this forest is extremely hilly and once carried a heavy stand of Norway and white pine. There are several streams which have some value for trout fishing. In certain parts of the forest, where fires have been controlled, there is good second growth of mixed confers and hardwoods.

**General C. C. Andrews State Forest.** This forest, with a net land area of 8,325 acres of which 4,260 acres are state-owned, surrounds the state forest nursery of the same name. It is located in northern Pine County. Its chief purpose and value is for experimental planting in connection with the nursery and timber production in general. The soil is sandy and of low value for agriculture.

*Swimming pools offer a facility for a refreshing pastime in many of the state's parks.*



Digitized by Google UNIVERSITY OF CALIFORNIA

Generated on 2013-02-13 18:40 GMT / http://hdl.handle.net/2027/uc1.b4049245
Creative Commons Zero (CC0) / http://www.hathitrust.org/access_use#cc-zero

**George Washington State Forest,** containing a net land area of 352,840 acres, of which 100,285 acres are state-owned, lies in Itasca and St. Louis counties. The topography varies from flat spruce swamps and jack pine sand flats to rolling an even hilly country in the north and southwest. Most of the forest has been logged at one time or another. The forest is a mixture of all species with Norway pine predominating in virgin stands. The area contains numerous lakes of exceptional scenic beauty.

**Golden Anniversary State Forest** contains 260 acres and is located in Itasca County. It was established in 1961 to commemorate the golden anniversary of the Division of Forestry. The forest contains all age classes of the Norway pine, Minnesota's official state tree.

**Grand Portage State Forest,** with a net land area of 99,516 acres, 29,908 being state-owned, is located in Cook County. It has the roughest topography of any region in the state of Minnesota. The northern part of it has several lakes which in part are surrounded by precipitous cliffs from three to five hundred feet in height.

**Kabetogama State Forest,** covering a net land area of 717,885 acres, of which 166,997 are state-owned, lies in northern St. Louis County. The area is characterized by extremely rugged topography with much outcrop and a number of large lakes, some small lakes and numerous rivers and creeks. A large part of the area was originally covered by a stand of Norway and white pine with a large mixture of white spruce, cedar, balsam, birch, and in the lower areas pure stands of black spruce. There are comparatively few roads in the area, giving it a wilderness character which probably will prevail for many years to come. On the northeast the forest adjoins the Canadian boundary.

**Koochiching State Forest,** having a net land area of 208,071 acres, of which 156,388 acres are state-owned, lies in Koochiching County. It is characterized by a relatively flat topography with enormously large peat swamps covered in part by spruce swamps and in part by spruce forests of good merchantable quality. The area has been relatively inaccessible until in recent years and consequently much virgin timber remains. This is gradually being changed through selective logging and the construction of administrative roads. There are a few streams in the area but no lakes.

**Land O' Lakes State Forest,** with a net land area of 129,507 acres, of which 9,978 acres are state-owned, lies within Cass County. The topography is very hilly. There are numerous lakes, no large rivers but a number of smaller streams. The whole area was logged many years ago and a forest cover of mixed conifers and hardwoods has again become established.

**Mille Lacs State Forest,** with a net land area of 27,620 acres, of which 9,620 acres are state-owned, is situated in Aitkin County. Much of it is relatively flat and swampy and although it lies on the north shore of Mille Lacs Lake there is very little resort development. The forest as a whole is almost worthless for agriculture and only fair for the production of timber. Its chief value is for game cover and as a water reservoir.

**Minnesota Memorial Hardwood State Forest** embraces an area of about 200,000 acres in the counties of Dakota, Goodhue, Wabasha, Winona, Houston, Fillmore and Olmsted. It is an area of scenic beauty along the wooded blufflands bordering the Mississippi River and its tributaries.

**Minnesota State Forest** has a net land area of 1,619,769 acres, of which 187,174 acres are state-owned, and lies in Lake, Cook and St. Louis counties. This forest is located within a certain part of the Superior National Forest. The area lies between the Kabetogama State Forest and the Grand Portage and has most of the character-

Digitized by Google Original from UNIVERSITY OF CALIFORNIA

Generated on 2013-02-13 18:40 GMT / http://hdl.handle.net/2027/uc1.b4049245
Creative Commons Zero (CC0) / http://www.hathitrust.org/access_use#cc-zero

istics of these two. The topography is extremely rough and in some portions is mountainous. There are numerous large lakes and streams. The forest lies along the international boundary. These boundary forests are interesting inasmuch as this was the route used by the old voyageurs coming from Lake Superior and going westward into the interior of the continent. Within the forest are primitive areas many miles in extent which are accessible only by foot or canoe.

**Mississippi Headwaters State Forest,** having a net land area of 87,810 acres of which 8,200 acres are state-owned, lies in Hubbard, Clearwater and Beltrami counties. The topography of this forest is rolling to hilly. The Mississippi River which rises in Lake Itasca a short distance south of the forest, meanders north and northeasterly through the forest. The roughest topography is found along this river. There is a fairly large number of lakes and streams within this territory.

**Nemadji State Forest,** located in Pine and Carlton counties, contains 150,537 acres, of which 59,646 acres are state-owned. The topography varies considerably within the forest from level to extremely hilly with a great many boulders throughout almost the whole area. The soil for the most part is a heavy clay, although it verges on the jack pine sand type in some locations. The lakes are not very numerous but there are excellent small streams. The original forest was mostly white pine but this was all removed a great many years ago.

**Northwest Angle State Forest** contains 79,276 acres and is located in Lake of the Woods County, 11,199 acres are state-owned. The topography varies from level swamps to rolling country. A portion of the Angle was cut over during the past twenty years but much of it remains in its original state. There are a few lakes in this forest, but no roads whatsoever. Because of the primitive condition of the forest, fishing and hunting are particularly attractive. There are a great many moose, deer and bear in the forest. The possibility of nature and wildlife study is of the best.

**Paul Bunyan State Forest,** containing 146,970 acres, of which 58,977 acres are state-owned, lies within Hubbard County. The topography is extremely hilly with consistent irregularity to the arrangement of the hills. The soil is rather heavy, with numerous large boulders. There is a considerable number of lakes and several streams, all of which have recreational possibilities. The original stand of timber was mostly white and Norway pine but this through logging and repeated fires has been removed and replaced with aspen stands. A small portion on the west and northwest has re-established to jack pine of good quality.

**Pillsbury State Forest,** comprising 45,367 acres, of which 3,222 acres are state-owned, lies in Cass County. The topography is very hilly except in the extreme southwestern portion of the forest. In parts there are well stocked stands of jack pine, Norway pine, poplar and birch. The area adjoins Gull Lake, which is one of the most highly developed private recreational areas in the state.

**Pine Island State Forest,** located in Koochiching and Beltrami counties, has an area of 586,968 acres, of which 477,803 acres are state-owned. The topography is flat. There are several streams but no lakes. The strange characteristic is that the land adjoining the streams is somewhat higher than that farther back. According to geologists, it is part of the location of the glacial Lake Agassiz. Some of the area is still covered with virgin timber. This consists primarily of the so-called swamp species, spruce, tamarack and cedar. On the deep peat areas the tree growth is entirely stagnant and suitable only for Christmas trees.

Digitized by Google Original from UNIVERSITY OF CALIFORNIA

Generated on 2013-02-13 18:40 GMT / http://hdl.handle.net/2027/uc1.b4049245
Creative Commons Zero (CC0) / http://www.hathitrust.org/access_use#cc-zero

**Rum River State Forest,** with a net land area of 55,124 acres, of which 4,324 acres are state-owned, is located in Mille Lacs and Kanabec counties. The topography is rather hilly and the soil predominantly heavy, containing a good many boulders. There are numerous lakes and rivers within the area and it has many roads and trails. The tree growth on most of the forest is very scattered.

**Sand Dunes State Forest** contains 10,698 acres of which 3,718 acres are state-owned. It is located in Sherburne County about fifty miles from the Twin Cities. Most of it has been farmed at one time but as the soil is composed of almost sterile sand, farming was a losing venture. The nature of the sand is such that it actually drifts like snow and forms sand dunes. Trees will grow on this sand and eventually tie down the sand and furnish timber and recreation.

**Savanna State Forest** has a net land area of 299,900 acres, of which 182,799 acres are state-owned, and lies within Aitkin County. The topography varies from comparatively large areas of flat peat swamps to rolling areas of jack pine and hilly areas of comparatively heavy soil. The Mississippi River bounds it on the west and a well known recreational area surrounding Big Sandy Lake takes in a large portion of the southwest part of the forest. There are a number of other good lakes and several streams within the area. The original forest cover which was predominantly white pine was cut off quite a few years ago. In many places the second growth timber is now mature and consists of many different varieties, with aspen predominating.

**Smoky Hills State Forest** has a net land area of 96,004 acres, of which 10,782 are state-owned, and lies within Becker County. The topography is rough with fairly heavy soil. There are quite a number of large and small lakes of considerable scenic value. The area was logged many years ago and has been restocked with a variety of tree species, with aspen predominating. There are some peat swamps with fair stands of tamarack.

**St. Croix State Forest,** having a net land area of 78,282 acres, of which 23,335 acres are state-owned, is located in Pine County. Most of this forest has a sandy soil, varying from pure sand to a sandy loam. The original forest was predominantly white and Norway pine. Some of the area was cleared and cultivated for agriculture and much has been burned over due to various causes. Some areas of good second growth jack pine occur, which indicates that under management the forest is capable of producing a good volume of timber. It has a high value as a game producing area.

**Third River State Forest,** with a net land area of 45,416 acres, of which 22,812 acres are state-owned, lies within Itasca County. The topography is rolling, with numerous lakes and streams. A considerable quantity of virgin timber, primarily white and Norway pine, can still be found, although most of the area is covered with a second growth of mixed species, predominantly aspen.

**White Earth State Forest** has a net land area of 193,510 acres, of which 25,514 acres are state-owned, and is located in Mahnomen, Clearwater and Becker counties. The topography is rolling to very hilly, with numerous lakes scattered throughout the area. The hills in the eastern part of the forest constitute the watershed which supplies much of the water for the source of the Mississippi. Towards the west the same hills are the source of several large drainage systems. Originally much of the area was covered by excellent stands of Norway and white pine. This has all been logged, however, and has been replaced by second growth which is predominantly poplar, with excellent stands of white, Norway and jack pine. Some of the lakes have excellent recreational possibilities.

Digitized by Google Original from UNIVERSITY OF CALIFORNIA

Generated on 2013-02-13 18:40 GMT / http://hdl.handle.net/2027/uc1.b4049245
Creative Commons Zero (CC0) / http://www.hathitrust.org/access_use#cc-zero

**White Pine State Forest** is located in Aitkin County. It has a net land area of 73,242 acres of which 58,491 acres are state-owned. The topography is flat to gently rolling. Much of it is peat bogs, interspersed with low sand ridges. All the merchantable timber was logged at one time, but on the best highland a second crop of timber is now maturing.

In addition to these state forests, state lands totalling 837,756 acres were reserved from sale and set aside as state forest lands by order of the Commissioner of Conservation in 1959. These lands are located in the 16 forest counties of the northern part of Minnesota.

*Canoeing and other forms of boating can be enjoyed in natural surroundings in many of Minnesota's State Parks and Forests*



Digitized by Google
Original from UNIVERSITY OF CALIFORNIA
Generated on 2013-02-13 18:40 GMT / http://hdl.handle.net/2027/uc1.b4049245
Creative Commons Zero (CC0) / http://www.hathitrust.org/access_use#cc-zero

# MINNESOTA CITIES, VILLAGES AND POST OFFICES

*Population (1960 Census). County Seats Shown in Capital Letters

□ CITIES ✳ VILLAGES ○ POST OFFICES

| | Place | County | Population |
|---|---|---|---|
| □ | **ADA** | Norman | 2,064 |
| ✳ | Adams | Mower | 806 |
| ○ | Adolph | St. Louis | ..... |
| ✳ | Adrian | Nobles | 1,215 |
| ✳ | Afton | Washington | 158 |
| ○ | Ah-Gwah-Ching | Cass | ..... |
| ✳ | AITKIN | Aitkin | 1,829 |
| ✳ | Akeley | Hubbard | 434 |
| ✳ | Albany | Stearns | 1,375 |
| ✳ | Alberta | Stevens | 149 |
| □ | ALBERT LEA | Freeborn | 17,108 |
| ✳ | Albertville | Wright | 279 |
| ○ | Alborn | St. Louis | ..... |
| ✳ | Alden | Freeborn | 694 |
| ✳ | Aldrich | Wadena | 90 |
| □ | ALEXANDRIA | Douglas | 6,713 |
| ○ | Alma City | Waseca | ..... |
| ○ | Almelund | Chisago | ..... |
| ✳ | Alpha | Jackson | 207 |
| ✳ | Altura | Winona | 320 |
| ✳ | Alvardo | Marshall | 282 |
| ○ | Alvwood | Itasca | ..... |
| ✳ | Amboy | Blue Earth | 629 |
| ○ | Amiret | Lyon | ..... |
| ○ | Angle Inlet | Lake of the Woods | ..... |
| ○ | Angora | St. Louis | ..... |
| ○ | Angus | Polk | ..... |
| ✳ | Annandale | Wright | 984 |
| □ | ANOKA | Anoka | 10,562 |
| ✳ | Appleton | Swift | 2,172 |
| ✳ | Arco | Lincoln | 140 |
| ✳ | Arden Hills (St. Paul P.O.) | Ramsey | 3,930 |
| ✳ | Argyle | Marshall | 789 |
| □ | Arlington | Sibley | 1,601 |
| ✳ | Ashby | Grant | 426 |
| ✳ | Askov | Pine | 331 |
| ✳ | Atwater | Kandiyohi | 899 |
| ✳ | Audubon | Becker | 245 |
| ✳ | Aurora | St. Louis | 2,799 |
| □ | AUSTIN | Mower | 27,908 |
| ○ | Averill | Clay | ..... |
| ✳ | Avoca | Murray | 226 |
| ✳ | Avon | Stearns | 443 |
| ✳ | **Babbitt** | St. Louis | 2,587 |
| ✳ | Backus | Cass | 317 |
| ✳ | Badger | Roseau | 338 |
| ✳ | BAGLEY | Clearwater | 1,385 |
| ○ | Baker | Clay | ..... |
| ✳ | Balaton | Lyon | 723 |
| ○ | Ball Club | Itasca | ..... |
| □ | Barnesville | Clay | 1,632 |
| ✳ | Barnum | Carlton | 417 |
| ✳ | Barrett | Grant | 345 |
| ✳ | Barry | Big Stone | 60 |
| ✳ | Battle Lake | Otter Tail | 733 |
| ✳ | BAUDETTE | Lake of the Woods | 1,597 |
| ✳ | Baxter (Brainerd P.O.) | Crow Wing | 1,037 |
| ✳ | Bayport | Washington | 3,205 |
| ✳ | Beardsley | Big Stone | 410 |
| ○ | Beaulieu | Mahnomen | ..... |
| ✳ | Beaver Bay | Lake | 287 |
| ✳ | Beaver Creek | Rock | 250 |
| ○ | Becida | Hubbard | ..... |
| ✳ | Becker | Sherburne | 279 |
| ✳ | Bejou | Mahnomen | 164 |
| ✳ | Belgrade | Stearns | 666 |
| ✳ | Bellechester | Goodhue | 184 |
| ○ | Belle Plaine (A Borough) | Scott | 1,931 |
| ✳ | Bellingham | Lac qui Parle | 327 |
| ✳ | Beltrami | Polk | 186 |
| ✳ | Belview | Redwood | 400 |
| □ | BEMIDJI | Beltrami | 9,958 |
| ✳ | Bena | Cass | 286 |
| ○ | Benedict | Hubbard | ..... |
| □ | BENSON | Swift | 3,678 |
| ✳ | Benton (Cologne P.O.) | Carver | 63 |
| ○ | Beroun | Pine | ..... |
| ✳ | Bertha | Todd | 562 |
| ✳ | Bethel | Anoka | 302 |
| ✳ | Bigelow | Nobles | 256 |
| ✳ | Big Falls | Koochiching | 526 |
| ✳ | Bigfork | Itasca | 464 |
| ✳ | Big Lake | Sherburne | 610 |
| ✳ | Bingham Lake | Cottonwood | 254 |
| ○ | Birchdale | Koochiching | ..... |
| ✳ | Birchwood (St. Paul P.O.) | Washington | 598 |
| ✳ | Bird Island | Renville | 1,384 |
| ✳ | Biscay (Glencoe P.O.) | McLeod | 70 |
| □ | Biwabik | St. Louis | 1,836 |
| ○ | Bixby | Steele | ..... |
| ✳ | Blackduck | Beltrami | 765 |
| ✳ | Blaine (Anoka & Minneapolis P.O.) | Anoka | 7,570 |
| ○ | Blakeley | Scott | ..... |
| ✳ | Blomkest | Kandiyohi | 171 |
| ✳ | Blooming Prairie | Steele | 1,778 |
| □ | Bloomington (Minneapolis P.O.) | Hennepin | 50,498 |
| □ | Blue Earth | Faribault | 4,200 |
| ✳ | Bluffton | Otter Tail | 211 |
| ✳ | Bock | Mille Lacs | 91 |
| ○ | Bongards | Carver | ..... |
| ✳ | Borup | Norman | 145 |
| ✳ | Bovey | Itasca | 1,086 |
| ✳ | Bowlus | Morrison | 263 |
| ○ | Bow String | Itasca | ..... |
| ✳ | Boyd | Lac qui Parle | 419 |
| ✳ | Boy River | Cass | 51 |
| ✳ | Braham | Isanti | 728 |
| □ | BRAINERD | Crow Wing | 12,898 |
| ✳ | Brandon | Douglas | 353 |
| □ | BRECKENRIDGE | Wilkin | 4,335 |
| ✳ | Brewester | Nobles | 500 |
| ✳ | Bricelyn | Faribault | 542 |
| ○ | Brimson | St. Louis | ..... |
| ○ | Britt | St. Louis | ..... |
| ✳ | Brooklyn Center (Minneapolis P.O.) | Hennepin | 24,356 |
| ✳ | Brooklyn Park (Minneapolis P.O.) | Hennepin | 10,197 |
| ✳ | Brook Park | Pine | 108 |
| ✳ | Brooks | Red Lake | 148 |
| ✳ | Brookston | St. Louis | 144 |
| ✳ | Brooten | Stearns | 661 |
| □ | Browerville | Todd | 744 |
| ✳ | Brownsdale | Mower | 622 |
| ✳ | Browns Valley | Traverse | 1,033 |
| ✳ | Brownsville | Houston | 382 |
| ✳ | Brownton | McLeod | 698 |
| ✳ | Bruno | Pine | 116 |
| ✳ | Buckman | Morrison | 166 |
| ✳ | BUFFALO | Wright | 2,322 |
| ✳ | Buffalo Lake | Renville | 707 |
| ✳ | Buhl | St. Louis | 1,526 |
| ○ | Burnett | St. Louis | ..... |
| ✳ | Burtrum | Todd | 160 |
| ✳ | Butterfield | Watonwan | 601 |
| ○ | Buyck | St. Louis | ..... |
| ✳ | Byron | Olmsted | 660 |



Digitized by Google
Original from UNIVERSITY OF CALIFORNIA
Generated on 2013-02-13 18:40 GMT / http://hdl.handle.net/2027/uc1.b4049245
Creative Commons Zero (CC0) / http://www.hathitrust.org/access_use#cc-zero

| Place | County | Population |
|---|---|---|
| ✳ **CALEDONIA** | Houston | 2,563 |
| ✳ Callaway | Becker | 235 |
| ✳ Calumet | Itasca | 799 |
| ○ Cambria | Blue Earth | ..... |
| ✳ **CAMBRIDGE** | Isanti | 2,728 |
| ✳ Campbell | Wilkin | 365 |
| □ Canby | Yellow Medicine | 2,146 |
| □ Cannon Falls | Goodhue | 2,055 |
| ✳ Canton | Fillmore | 467 |
| ○ Canyon | St. Louis | ..... |
| ○ Carlisle | Otter Tail | ..... |
| ✳ Carlos | Douglas | 262 |
| ✳ **CARLTON** | Carlton | 862 |
| ✳ Carver | Carver | 467 |
| ✳ Cass Lake | Cass | 1,586 |
| ○ Castle Rock | Dakota | ..... |
| ○ Cedar | Anoka | ..... |
| ✳ Cedar Mills (Hutchinson P.O.) | Meeker | 96 |
| ✳ CENTER CITY | Chisago | 293 |
| ✳ Centerville (Hugo P.O.) | Anoka | 338 |
| ✳ Ceylon | Martin | 554 |
| ✳ Champlin | Hennepin | 1,271 |
| ✳ Chandler | Murray | 388 |
| ✳ Chanhassen | Carver | 244 |
| □ CHASKA | Carver | 2,501 |
| □ Chatfield | Fillmore, Olmsted | 1,841 |
| ○ Chester | Olmsted | ..... |
| ✳ Chickamaw Beach (Pine River P.O.) | Cass | 76 |
| ✳ Chisago City | Chisago | 772 |
| □ Chisholm | St. Louis | 7,144 |
| ✳ Chokio | Stevens | 498 |
| ✳ Circle Pines | Anoka | 2,789 |
| ✳ Clara City | Chippewa | 1,358 |
| ✳ Claremont | Dodge | 466 |
| ✳ Clarissa | Todd | 569 |
| ✳ Clarkfield | Yellow Medicine | 1,100 |
| ✳ Clarks Grove | Freeborn | 353 |
| ✳ Clearbrook | Clearwater | 589 |
| ✳ Clear Lake | Sherburne | 316 |
| ✳ Clearwater | Wright | 274 |
| ✳ Clements | Redwood | 269 |
| ○ Clementson | Lake of the Woods | ..... |
| ✳ Cleveland | LeSueur | 389 |
| ✳ Climax | Polk | 310 |
| ✳ Clinton | Big Stone | 565 |
| ✳ Clitherall | Otter Tail | 138 |
| ✳ Clontarf | Swift | 139 |
| □ Cloquet | Carlton | 9,013 |
| ○ Cloverton | Pine | ..... |
| ✳ Coates (Rosemount P.O.) | Dakota | 202 |
| ✳ Cobden | Brown | 114 |
| ✳ Cohasset | Itasca | 605 |
| ✳ Cokato | Wright | 1,356 |
| ✳ Cold Spring | Stearns | 1,760 |
| ✳ Coleraine | Itasca | 1,346 |
| ○ Collegeville | Stearns | ..... |
| ✳ Cologne | Carver | 454 |
| □ Columbia Heights | Anoka | 17,533 |
| ✳ Comfrey | Brown | 616 |
| ✳ Comstock | Clay | 138 |
| ✳ Conger | Freeborn | 215 |
| ✳ Cook | St. Louis | 527 |
| ✳ Cooley (Nashwauk P.O.) | Itasca | 87 |
| □ Coon Rapids | Anoka | 14,931 |
| ✳ Corcoran | Hennepin | 1,237 |
| ✳ Correll | Big Stone | 101 |
| ✳ Cosmos | Meeker | 487 |
| ○ Cottage Grove | Washington | ..... |
| ○ Cotton | St. Louis | ..... |
| ✳ Cottonwood | Lyon | 717 |
| ✳ Courtland | Nicollet | 239 |
| ○ Crane Lake | St. Louis | ..... |
| ✳ Cromwell | Carlton | 187 |
| □ CROOKSTON | Polk | 8,546 |
| ✳ Crosby | Crow Wing | 2,629 |
| ✳ Crosslake | Crow Wing | 165 |
| □ Crystal | Hennepin | 24,283 |
| ○ Crystal Bay | Hennepin | ..... |
| ○ Culver | St. Louis | ..... |
| ✳ Currie | Murray | 438 |
| ○ Cushing | Morrison | ..... |
| ✳ Cuyuna (Deerwood P.O.) | Crow Wing | 86 |
| ✳ Cyrus | Pope | 362 |
| ✳ **Dakota** | Winona | 339 |
| ○ Dalbo | Isanti | ..... |
| ○ Dale | Clay | ..... |
| ✳ Dalton | Otter Tail | 239 |
| ✳ Danube | Renville | 494 |
| ✳ Danvers | Swift | 132 |
| ✳ Darfur | Watonwan | 191 |
| ✳ Darwin | Meeker | 273 |
| ✳ Dassel | Meeker | 863 |
| □ Dawson | Lac qui Parle | 1,766 |
| ✳ Dayton | Hennepin-Wright | 456 |
| ✳ Deephaven (Wayzata P.O.) | Hennepin | 3,286 |
| ✳ Deer Creek | Otter Tail | 312 |
| ✳ Deer River | Itasca | 992 |
| ✳ Deerwood | Crow Wing | 527 |
| ✳ DeGraff | Swift | 196 |
| ✳ Delano | Wright | 1,612 |
| ✳ Delavan | Faribault | 322 |
| ○ Delft | Cottonwood | ..... |
| ✳ Delhi | Redwood | 124 |
| ✳ Delwood (St. Paul P.O.) | Washington | 310 |
| ✳ Denham | Pine | 71 |
| ✳ Dennison | Goodhue-Rice | 179 |
| ✳ Dent | Otter Tail | 176 |
| □ DETROIT LAKES | Becker | 5,633 |
| ✳ Dexter | Mower | 313 |
| ✳ Dilworth | Clay | 2,102 |
| ✳ Dodge Center | Dodge | 1,441 |
| ✳ Donaldson | Kittson | 64 |
| ✳ Donnelly | Stevens | 358 |
| ✳ Doran | Wilkin | 136 |
| ○ Dorset | Hubbard | ..... |
| ○ Douglas | Olmsted | ..... |
| ✳ Dover | Olmsted | 312 |
| ✳ Dovray | Murray | 113 |
| ○ Dresbach | Winona | ..... |
| □ DULUTH | St. Louis | 106,884 |
| ✳ Dumont | Traverse | 226 |
| ✳ Dundas | Rice | 488 |
| ✳ Dundee | Nobles | 148 |
| ✳ Dunnell | Martin | 260 |
| ○ Duquette | Pine | ..... |
| ✳ **Eagle Bend** | Todd | 611 |
| ✳ Eagle Lake | Blue Earth | 506 |
| ✳ East Bethel (Bethel P.O.) | Anoka | 1,408 |
| □ East Grand Forks | Polk | 6,998 |
| ✳ East Gull Lake (Brainerd P.O.) | Cass | 311 |
| ✳ Easton | Faribault | 411 |
| ○ Ebro | Clearwater | ..... |
| ✳ Echo | Yellow Medicine | 459 |
| ✳ Eden Valley | Meeker-Stearns | 793 |
| ✳ Edgerton | Pipestone | 1,019 |
| ✳ Edina (Minneapolis P.O.) | Hennepin | 28,501 |
| ✳ Effie | Itasca | 195 |
| ✳ Eitzen | Houston | 181 |
| ✳ Elba | Winona | 152 |
| ✳ ELBOW LAKE | Grant | 1,521 |
| ○ Eldred | Polk | ..... |
| ✳ Elgin | Wabasha | 521 |
| ✳ Elizabeth | Otter Tail | 168 |
| ✳ Elko | Scott | 116 |
| ✳ ELK RIVER | Sherburne | 1,763 |

Digitized by Google
Original from UNIVERSITY OF CALIFORNIA
Generated on 2013-02-13 18:40 GMT / http://hdl.handle.net/2027/uc1.b4049245
Creative Commons Zero (CC0) / http://www.hathitrust.org/access_use#cc-zero

| Place | County | Population |
|---|---|---|
| ✳ Elkton | Mower | 147 |
| ✳ Ellendale | Steele | 501 |
| ✳ Ellsworth | Nobles | 634 |
| ✳ Elmdale (Bowlus P.O.) | Morrison | 88 |
| ○ Elmer | St. Louis | ..... |
| ✳ Elmore | Faribault | 1,078 |
| ✳ Elrosa | Stearns | 205 |
| □ Ely | St. Louis | 5,438 |
| ✳ Elysian | Le Sueur | 328 |
| ○ Embarrass | St. Louis | ..... |
| ✳ Emily | Crow Wing | 351 |
| ✳ Emmons | Freeborn | 408 |
| ✳ Erhard | Otter Tail | 150 |
| ○ Ericsburg | Koochiching | ..... |
| ✳ Erskine | Polk | 614 |
| ○ Esko | Carlton | ..... |
| ○ Essig | Brown | ..... |
| ○ Euclid | Polk | ..... |
| ✳ Evan | Brown | 153 |
| ✳ Evansville | Douglas | 411 |
| □ Eveleth | St. Louis | 5,721 |
| ✳ Excelsior | Hennepin | 2,020 |
| ✳ Eyota | Olmsted | 558 |
| ✳ **Fairfax** | Renville | 1,489 |
| ○ Fairhaven | Stearns | ..... |
| □ FAIRMONT | Martin | 9,745 |
| ✳ Falcon Heights (St. Paul P.O.) | Ramsey | 5,927 |
| □ FARIBAULT | Rice | 16,926 |
| ✳ Farmington | Dakota | 2,300 |
| ✳ Farwell | Pope | 106 |
| ✳ Federal Dam | Cass | 185 |
| ✳ Felton | Clay | 201 |
| □ FERGUS FALLS | Otter Tail | 13,733 |
| ✳ Fertile | Polk | 968 |
| ✳ Fifty Lakes | Crow Wing | 143 |
| ○ Finland | Lake | ..... |
| ✳ Finlayson | Pine | 213 |
| ✳ Fisher | Polk | 326 |
| ✳ Flensburg | Morrison | 280 |
| ○ Flom | Norman | ..... |
| ✳ Floodwood | St. Louis | 677 |
| ✳ Florence | Lyon | 87 |
| ○ Florenton | St. Louis | ..... |
| ✳ FOLEY | Benton | 1,112 |
| ✳ Forada (Alexandria P.O.) | Douglas | 98 |
| ○ Forbes | St. Louis | ..... |
| ○ Forest Center | Lake | ..... |
| ✳ Forest Lake | Washington | 2,347 |
| ✳ Foreston | Mille Lacs | 266 |
| ✳ Fort Ripley | Crow Wing | 55 |
| ✳ Fosston | Polk | 1,704 |
| ✳ Fountain | Fillmore | 297 |
| ✳ Foxhome | Wilkin | 181 |
| ○ Foxlake (R. Sta. Welcome P.O.) | Martin | ..... |
| ✳ Franklin | Renville | 548 |
| ✳ Franklin (Virginia P.O.) | St. Louis | 45 |
| □ Fraser (Chisholm P.O.) | St. Louis | 95 |
| ✳ Frazee | Becker | 1,083 |
| ✳ Freeborn | Freeborn | 314 |
| ✳ Freeport | Stearns | 615 |
| □ Fridley (Minneapolis P.O.) | Anoka | 15,173 |
| ○ Frontenac | Goodhue | ..... |
| ✳ Frost | Faribault | 381 |
| ✳ Fulda | Murray | 1,202 |
| ✳ Funkley | Beltrami | 28 |
| ○ **Garden City** | Blue Earth | ..... |
| ✳ Garfield | Douglas | 240 |
| ✳ Garrison | Crow Wing | 118 |
| ✳ Garvin | Lyon | 205 |
| ✳ Gary | Norman | 262 |
| ○ Gatzke | Marshall | ..... |
| □ GAYLORD | Sibley | 1,631 |
| ✳ Gem Lake | Ramsey | 305 |
| ○ Gemmell | Koochiching | ..... |
| ✳ Geneva | Freeborn | 347 |
| ✳ Genola (Pierz P.O.) | Morrison | 108 |
| ○ Gentilly | Polk | ..... |
| ✳ Georgetown | Clay | 178 |
| ○ Gheen | St. Louis | ..... |
| ✳ Ghent | Lyon | 326 |
| ✳ Gibbon | Sibley | 896 |
| □ Gilbert | St. Louis | 2,591 |
| ✳ Gilman | Benton | 146 |
| □ GLENCOE | McLeod | 3,216 |
| ○ Glen Lake | Hennepin | ..... |
| ✳ Glenville | Freeborn | 643 |
| □ GLENWOOD | Pope | 2,631 |
| ○ Gluek (R. Sta. Maynard) | Chippewa | ..... |
| ✳ Glyndon | Clay | 489 |
| ✳ Golden Valley (Minneapolis P.O.) | Hennepin | 14,559 |
| ✳ Gonvick | Clearwater | 363 |
| ✳ Goodhue | Goodhue | 566 |
| ○ Goodland | Itasca | ..... |
| ✳ Goodridge | Pennington | 134 |
| ✳ Good Thunder | Blue Earth | 468 |
| ✳ Goodview (Winona P.O.) | Winona | 1,348 |
| ○ Gordonsville | Freeborn | ..... |
| ○ Gowan | St. Louis | ..... |
| ○ Graceton | Lake of the Woods | ..... |
| ✳ Graceville | Big Stone | 823 |
| ✳ Granada | Martin | 418 |
| ✳ GRAND MARAIS | Cook | 1,301 |
| ✳ Grand Meadow | Mower | 837 |
| ○ Grand Portage | Cook | ..... |
| ✳ GRAND RAPIDS | Itasca | 7,265 |
| ○ Grandy | Isanti | ..... |
| ○ Granger | Fillmore | ..... |
| □ GRANITE FALLS | Chippewa-Yel. Medicine | 2,728 |
| ✳ Grasston | Kanabec | 146 |
| ✳ Greenbush | Roseau | 706 |
| ✳ Greenfield | Hennepin | 639 |
| ✳ Green Isle | Sibley | 331 |
| ○ Green Valley | Lyon | ..... |
| ✳ Greenwald | Stearns | 266 |
| ✳ Greenwood | Hennepin | 520 |
| ✳ Grey Eagle | Todd | 372 |
| ✳ Grove City | Meeker | 466 |
| ✳ Grygla | Marshall | 192 |
| ○ Guckeen | Faribault | ..... |
| ✳ Gully | Polk | 168 |
| ○ Guthrie | Hubbard | ..... |
| ✳ **Hackensack** | Cass | 204 |
| ✳ Hadley | Murray | 151 |
| ✳ HALLOCK | Kittson | 1,527 |
| ✳ Halma | Kittson | 115 |
| ✳ Halstad | Norman | 639 |
| ✳ Hamburg | Carver | 288 |
| ○ Hamel | Hennepin | ..... |
| ✳ Hammond | Wabasha | 205 |
| ✳ Hampton | Dakota | 305 |
| ✳ Hancock | Stevens | 942 |
| ✳ Hanley Falls | Yel. Medicine | 334 |
| ✳ Hanover | Henn.-Wright | 263 |
| ✳ Hanska | Brown | 491 |
| ✳ Harding (Pierz P.O.) | Morrison | 111 |
| ✳ Hardwick | Rock | 328 |
| ✳ Harmony | Fillmore | 1,214 |
| ✳ Harris | Chisago | 552 |
| ✳ Hartland | Freeborn | 330 |
| □ HASTINGS | Dakota-Washington | 8,965 |
| ✳ Hatfield | Pipestone | 95 |
| ○ Hawick | Kandiyohi | ..... |
| ✳ Hawley | Clay | 1,270 |
| ✳ Hayfield | Dodge | 889 |
| ✳ Hayward | Freeborn | 258 |
| ✳ Hazel Run | Yellow Medicine | 115 |
| ✳ Hector | Renville | 1,297 |

Digitized by Google
Original from UNIVERSITY OF CALIFORNIA
Generated on 2013-02-13 18:40 GMT / http://hdl.handle.net/2027/uc1.b4049245
Creative Commons Zero (CC0) / http://www.hathitrust.org/access_use#cc-zero

| Place | County | Population |
|---|---|---|
| ✳ Heidelberg (New Prague P.O.) | Le Sueur | 44 |
| □ Henderson | Sibley | 728 |
| ✳ Hendricks | Lincoln | 797 |
| ✳ Hendrum | Norman | 305 |
| ✳ Henning | Otter Tail | 980 |
| ✳ Henriette | Pine | 65 |
| ✳ Herman | Grant | 764 |
| ✳ Heron Lake | Jackson | 852 |
| ✳ Hewitt | Todd | 267 |
| ✳ Hibbing | St. Louis | 17,731 |
| ✳ Hill City | Aitkin | 429 |
| ✳ Hillman | Morrison | 80 |
| ✳ Hills | Rock | 516 |
| ✳ Hilltop (Minneapolis P.O.) | Anoka | 607 |
| ✳ Hinkley | Pine | 851 |
| ○ Hines | Beltrami | ..... |
| ✳ Hitterdal | Clay | 235 |
| ✳ Hoffman | Grant | 605 |
| ✳ Hokah | Houston | 685 |
| ✳ Holdingford | Stearns | 526 |
| ✳ Holland | Pipestone | 264 |
| ✳ Hollandale | Freeborn | 363 |
| ✳ Holloway | Swift | 242 |
| ○ Holmes City | Douglas | ..... |
| ✳ Holt | Marshall | 114 |
| ○ Holyoke | Carlton | ..... |
| ○ Homer | Winona | ..... |
| ○ Hope | Steele | ..... |
| □ Hopkins | Hennepin | 11,370 |
| ✳ Houston | Houston | 1,082 |
| ○ Hovland | Cook | ..... |
| ✳ Howard Lake | Wright | 1,007 |
| ✳ Hoyt Lakes | St. Louis | 3,186 |
| ○ Hubbard | Hubbard | ..... |
| ✳ Hugo | Washington | 538 |
| ✳ Humboldt | Kittson | 169 |
| ○ Huntley | Faribault | ..... |
| □ Hutchinson | McLeod | 6,207 |
| ✳ Ihlen | Pipestone | 111 |
| ✳ Independence | Hennepin | 1,446 |
| ○ Indus | Koochiching | ..... |
| □ INTERNATIONAL FALLS | Koochiching | 6,778 |
| ✳ Inver Grove | Dakota | 713 |
| ✳ Iona | Murray | 328 |
| ✳ Iron Junction | St. Louis | 187 |
| ✳ Ironton | Crow Wing | 724 |
| ○ Isabella | Lake | ..... |
| ✳ Isanti | Isanti | 521 |
| ✳ Island View (International Falls P.O.) | Koochiching | 13 |
| ✳ Isle | Mille Lacs | 529 |
| ✳ IVANHOE | Lincoln | 719 |
| □ JACKSON | Jackson | 3,370 |
| ○ Jacobson | Aitkin | ..... |
| ✳ Janesville | Waseca | 1,426 |
| ✳ Jasper | Pipestone-Rock | 850 |
| ✳ Jeffers | Cottonwood | 489 |
| ✳ Jenkins | Crow Wing | 144 |
| ✳ Johnson | Big Stone | 64 |
| □ Jordan | Scott | 1,479 |
| ○ Judson | Blue Earth | ..... |
| ○ Kanaranzi | Rock | ..... |
| ✳ Kandiyohi | Kandiyohi | 312 |
| ✳ Karlstad | Kittson | 720 |
| ✳ Kasota | Le Sueur | 649 |
| ✳ Kasson | Dodge | 1,732 |
| ✳ Keewatin | Itasca | 1,651 |
| ✳ Kelliher | Beltrami | 297 |
| ✳ Kellogg | Wabasha | 446 |
| ○ Kelly Lake | St. Louis | ..... |
| ○ Kelsey | St. Louis | ..... |
| ✳ Kennedy | Kittson | 458 |
| ✳ Kenneth | Rock | 111 |
| ✳ Kensington | Douglas | 324 |
| ✳ Kent | Wilkin | 134 |
| ✳ Kenyon | Goodhue | 1,624 |
| ✳ Kerkhoven | Swift | 645 |
| ✳ Kerrick | Pine | 110 |
| ✳ Kettle River | Carlton | 234 |
| ✳ Kiester | Faribault | 741 |
| ✳ Kilkenny | Le Sueur | 221 |
| ✳ Kimball | Stearns | 535 |
| ○ Kimberly | Aitkin | ..... |
| ✳ Kinbrae | Nobles | 55 |
| ○ Kingsdale | Pine | ..... |
| Kingston (R. Sta. Dassel P.O.) | Meeker | ..... |
| ✳ Kinney | St. Louis | 240 |
| ○ Klossner | Nicollet | ..... |
| ○ Knife River | Lake | ..... |
| ✳ La Crescent | Houston | 2,624 |
| ✳ Lafayette | Nicollet | 516 |
| ✳ Lake Benton | Lincoln | 905 |
| ✳ Lake Bronson | Kittson | 421 |
| □ Lake City | Wabasha | 3,494 |
| □ Lake Crystal | Blue Earth | 1,652 |
| ✳ Lake Elmo | Washington | 550 |
| ✳ Lakefield | Jackson | 1,789 |
| ✳ Lake Fremont (Zimmerman P.O.) | Sherburne | 302 |
| ○ Lake George | Hubbard | ..... |
| ✳ Lake Henry (Paynesville P.O.) | Stearns | 91 |
| ○ Lake Hubert | Crow Wing | ..... |
| ○ Lake Itasca | Clearwater | ..... |
| ✳ Lakeland | Washington | 598 |
| ✳ Lakeland Shores (Lakeland P.O.) | Washington | 52 |
| ✳ Lake Lillian | Kandiyohi | 335 |
| ✳ Lake Park | Becker | 730 |
| ✳ Lk. St. Croix Beach (Stillwater P.O.) | Washington | 716 |
| ✳ Lake Shore (Brainerd P.O.) | Cass | 264 |
| ✳ Lakeville | Dakota | 924 |
| ✳ Lake Wilson | Murray | 436 |
| ✳ Lamberton | Redwood | 1,141 |
| ○ Lamoille | Winona | ..... |
| ✳ Lancaster | Kittson | 462 |
| ✳ Landfall | Washington | 437 |
| ✳ Lanesboro | Fillmore | 1,063 |
| ○ Lansing | Mower | ..... |
| ✳ Laporte | Hubbard | 155 |
| ✳ La Prairie (Grand Rapids P.O.) | Itasca | 243 |
| ○ Larsmont | Lake | ..... |
| ✳ La Salle | Watonwan | 147 |
| ✳ Lastrup | Morrison | 138 |
| ✳ Lauderdale (St. Paul P.O.) | Ramsey | 1,676 |
| ○ Lawler | Aitkin | ..... |
| ○ Leader | Cass | ..... |
| ✳ LE CENTER | Le Sueur | 1,597 |
| ✳ Lengby | Polk | 181 |
| ✳ Leonard | Clearwater | 70 |
| ✳ Leonidas (Eveleth P.O.) | St. Louis | 94 |
| ○ Leota | Nobles | ..... |
| ✳ LeRoy | Mower | 971 |
| ✳ Lester Prairie | McLeod | 966 |
| □ Le Sueur | Le Sueur | 3,310 |
| ✳ Lewiston | Winona | 890 |
| ✳ Lewisville | Watonwan | 375 |
| ✳ Lexington (New Brighton P.O.) | Anoka | 1,457 |
| ✳ Lilydale (St. Paul P.O.) | Ramsey | 116 |
| ○ Lime Creek | Murray | ..... |
| ✳ Lindstrom | Chisago | 835 |
| ✳ Lino Lakes (Circle Pines P.O.) | Anoka | 2,329 |
| ✳ Lismore | Nobles | 306 |
| □ LITCHFIELD | Meeker | 5,078 |
| ✳ Little Canada (St. Paul P.O.) | Ramsey | 3,512 |
| □ LITTLE FALLS | Morrison | 7,551 |
| ✳ Littlefork | Koochiching | 805 |
| ○ Little Marais | Lake | ..... |

Digitized by Google
Original from UNIVERSITY OF CALIFORNIA
Generated on 2013-02-13 18:40 GMT / http://hdl.handle.net/2027/uc1.b4049245
Creative Commons Zero (CC0) / http://www.hathitrust.org/access_use#cc-zero

| Place | County | Population |
|---|---|---|
| ○ Little Sauk | Todd | ..... |
| ○ Lockhart | Norman | ..... |
| ○ Loman | Koochiching | ..... |
| ○ London | Freeborn | ..... |
| ✳ Long Beach (Glenwood P.O.) | Pope | 236 |
| ✳ Long Lake | Hennepin | 996 |
| ✳ LONG PRAIRIE | Todd | 2,414 |
| ✳ Longville | Cass | 159 |
| ✳ Lonsdale | Rice | 541 |
| ✳ Loretto | Hennepin | 271 |
| ✳ Louisburg | Lac qui Parle | 91 |
| ✳ Lowry | Pope | 294 |
| ✳ Lucan | Redwood | 216 |
| ○ Lutsen | Cook | ..... |
| □ LUVERNE | Rock | 4,249 |
| ✳ Lyle | Mower | 607 |
| ✳ Lynd | Lyon | 259 |
| ✳ **McGrath** | Aitkin | 96 |
| ✳ McGregor | Aitkin | 283 |
| ✳ McIntosh | Polk | 785 |
| ✳ McKinley | St. Louis | 408 |
| ✳ Mabel | Fillmore | 815 |
| ✳ Madelia | Watonwan | 2,190 |
| □ MADISON | Lac qui Parle | 2,380 |
| ✳ Madison Lake | Blue Earth | 477 |
| ✳ Magnolia | Rock | 280 |
| ✳ MAHNOMEN | Mahnomen | 1,462 |
| ✳ Mahtomedi (St. Paul P.O.) | Washington | 2,127 |
| ○ Mahtowa | Carlton | ..... |
| ○ Makinen | St. Louis | ..... |
| ✳ Manchester | Freeborn | 131 |
| ✳ Manganese (Crosby P.O.) | Crow Wing | ..... |
| ✳ Manhattan Beach | Crow Wing | 62 |
| ○ Manitou | Koochiching | ..... |
| □ MANKATO | Blue Earth | 23,797 |
| ✳ MANTORVILLE | Dodge | 498 |
| ✳ Maple Grove | Hennepin | 2,213 |
| ✳ Maple Lake | Wright | 1,018 |
| ✳ Maple Plain | Hennepin | 754 |
| ✳ Mapleton | Blue Earth | 1,107 |
| ✳ Mapleview (Austin P.O.) | Mower | 381 |
| ✳ Maplewood (St. Paul P.O.) | Ramsey | 18,519 |
| ✳ Marble | Itasca | 879 |
| ○ Marcell | Itasca | ..... |
| ○ Margie | Koochiching | ..... |
| ✳ Marietta | Lac qui Parle | 327 |
| ✳ Marine on St. Croix | Washington | 454 |
| ○ Markville | Pine | ..... |
| □ MARSHALL | Lyon | 6,681 |
| ○ Matawan | Waseca | ..... |
| ○ Max | Itasca | ..... |
| ✳ Mayer | Carver | 179 |
| ✳ Maynard | Chippewa | 429 |
| ✳ Mazeppa | Wabasha | 444 |
| ✳ Meadowlands | St. Louis | 176 |
| ✳ Medford | Steele | 567 |
| ✳ Medicine Lake (Minneapolis P.O.) | Hennepin | 323 |
| ✳ Medina | Hennepin | 1,472 |
| ✳ Meire Grove (Melrose P.O.) | Stearns | 167 |
| ○ Melby | Douglas | ..... |
| □ Melrose | Stearns | 2,135 |
| ○ Melrude | St. Louis | ..... |
| ✳ Menahga | Wadena | 799 |
| ✳ Mendota | Dakota | 259 |
| ✳ Mendota Heights (Mendota P.O.) | Dakota | 5,028 |
| ✳ Mentor | Polk | 281 |
| ○ Meriden | Steele | ..... |
| ○ Merrifield | Crow Wing | ..... |
| ✳ Middle River | Marshall | 414 |
| ✳ Miesville (Hastings P.O.) | Dakota | 126 |
| ✳ MILACA | Mille Lacs | 1,821 |
| ✳ Milan | Chippewa | 482 |
| ✳ Millerville (Brandon P.O.) | Douglas | 119 |
| ✳ Millville | Wabasha | 171 |
| ✳ Milroy | Redwood | 268 |
| ✳ Miltona | Douglas | 163 |
| □ MINNEAPOLIS | Hennepin | 482,872 |
| ✳ Minneiska | Wabasha | 110 |
| ✳ Minneota | Lyon | 1,297 |
| ✳ Minnesota City | Winona | 190 |
| ✳ Minnesota Lake | Faribault | 697 |
| ✳ Minnetonka | Hennepin | 25,037 |
| □ Minnetonka Beach | Hennepin | 544 |
| ✳ Minnetrista | Hennepin | 2,076 |
| ✳ Mizpah | Koochiching | 140 |
| □ MONTEVIDEO | Chippewa | 5,693 |
| □ Montgomery | Le Sueur | 2,118 |
| ✳ Monticello | Wright | 1,477 |
| ✳ Montrose | Wright | 360 |
| □ MOORHEAD | Clay | 22,934 |
| ✳ Moose Lake | Carlton | 1,514 |
| ✳ MORA | Kanabec | 2,329 |
| ✳ Morgan | Redwood | 975 |
| ✳ Morningside (Minneapolis P.O.) | Hennepin | 1,981 |
| □ MORRIS | Stevens | 4,199 |
| ✳ Morristown | Rice | 616 |
| ✳ Morton | Renville | 624 |
| ✳ Motley | Morrison | 430 |
| ✳ Mound | Hennepin | 5,440 |
| ✳ Mounds View | Ramsey | 6,416 |
| ✳ Mountain Iron | St. Louis | 1,808 |
| ✳ Mountain Lake | Cottonwood | 1,934 |
| ✳ Murdock | Swift | 381 |
| ✳ Myrtle | Freeborn | 89 |
| ✳ **Nashua** | Wilkin | 146 |
| ✳ Nashwauk | Itasca | 1,712 |
| ✳ Nassau | Lac qui Parle | 182 |
| ○ Naytahwaush | Mahnomen | ..... |
| ○ Nebish | Beltrami | ..... |
| ✳ Nelson | Douglas | 150 |
| ✳ Nerstrand | Rice | 584 |
| ✳ Nevis | Hubbard | 344 |
| ✳ New Auburn | Sibley | 299 |
| ✳ New Brighton (Br. St. Paul P.O.) | Ramsey | 6,448 |
| ✳ Newfolden | Marshall | 370 |
| ✳ New Germany | Carver | 274 |
| ✳ New Hope (Minneapolis P.O.) | Hennepin | 3,552 |
| ✳ New London | Kandiyohi | 721 |
| ✳ New Market | Scott | 211 |
| ✳ New Munich | Stearns | 296 |
| ✳ Newport | Washington | 2,349 |
| □ New Prague | Le Sueur-Scott | 2,533 |
| ✳ New Richland | Waseca | 1,046 |
| ✳ New Trier (Hampton P.O.) | Dakota | 106 |
| □ NEW ULM | Brown | 11,114 |
| ✳ New York Mills | Otter Tail | 828 |
| ✳ Nicollet | Nicollet | 493 |
| ✳ Nielsville | Polk | 183 |
| ✳ Nimrod (Rural Sta. Sebeka) | Wadena | 60 |
| ✳ Nisswa | Crow Wing | 742 |
| ○ Nopeming | St. Louis | ..... |
| ✳ Norcross | Grant | 153 |
| ✳ North Branch | Chisago | 949 |
| ○ Northcote | Kittson | ..... |
| □ Northfield | Rice | 8,707 |
| □ North Mankato | Nicollet | 5,927 |
| ✳ North Oaks (St. Paul P.O.) | Ramsey | 803 |
| ✳ Northome | Koochiching | 291 |
| ✳ North Redwood | Redwood | 179 |
| ✳ Northrop | Martin | 189 |
| ✳ North St. Paul | Ramsey | 8,520 |
| ✳ Norwood | Carver | 945 |
| ○ Noyes | Kittson | ..... |
| ○ **Oak Island** | Lk. of Woods | ..... |
| ○ Oakland | Freeborn | ..... |

Digitized by Google
Original from UNIVERSITY OF CALIFORNIA
Generated on 2013-02-13 18:40 GMT / http://hdl.handle.net/2027/uc1.b4049245
Creative Commons Zero (CC0) / http://www.hathitrust.org/access_use#cc-zero

| | Place | County | Population |
|---|---|---|---|
| ○ | Oak Park | Benton | ..... |
| ✳ | Oak Park Heights | Washington | 332 |
| ○ | Oak Terrace | Hennepin | ..... |
| ✳ | Odessa | Big Stone | 234 |
| ✳ | Odin | Watonwan | 184 |
| ✳ | Ogema | Becker | 224 |
| ✳ | Ogilvie | Kanabec | 376 |
| ✳ | Okabena | Jackson | 244 |
| ✳ | Oklee | Red Lake | 529 |
| ✳ | OLIVIA | Renville | 2,355 |
| ✳ | Onamia | Mille Lacs | 645 |
| ○ | Orleans | Kittson | ..... |
| ✳ | Ormsby | Martin-Watonwan | 221 |
| ✳ | Orono (Wayzata P.O.) | Hennepin | 5,643 |
| ○ | Oronoco | Olmsted | ..... |
| ✳ | Orr | St. Louis | 361 |
| □ | ORTONVILLE | Big Stone-Lac qui Parle | 2,674 |
| ○ | Osage | Becker | ..... |
| ✳ | Osakis | Douglas-Todd | 1,396 |
| ✳ | Oslo | Marshall | 372 |
| ✳ | Osseo | Hennepin | 2,104 |
| ✳ | Ostrander | Fillmore | 216 |
| ○ | Otisco | Waseca | ..... |
| ✳ | Ottertail | Otter Tail | 164 |
| ○ | Outing | Cass | ..... |
| □ | OWATONNA | Steele | 13,409 |
| ✳ | **Palisade** | Aitkin | 180 |
| ✳ | Parkers Prairie | Otter Tail | 884 |
| ✳ | PARK RAPIDS | Hubbard | 3,047 |
| ○ | Parkville | St. Louis | ..... |
| ○ | Payne | St. Louis | ..... |
| ✳ | Paynesville | Stearns | 1,754 |
| ✳ | Pease | Mille Lacs | 191 |
| ✳ | Pelican Lakes (Pequot Lakes P.O.) | Crow Wing | 134 |
| ✳ | Pelican Rapids | Otter Tail | 1,693 |
| ✳ | Pemberton | Blue Earth | 177 |
| ○ | Penasse | Lake of the Woods | ..... |
| ○ | Pencer | Roseau | ..... |
| ○ | Pengilly | Itasca | ..... |
| ○ | Pennington | Beltrami | ..... |
| ✳ | Pennock | Kandiyohi | 257 |
| ✳ | Pequot Lakes | Crow Wing | 461 |
| ✳ | Perham | Otter Tail | 2,019 |
| ✳ | Perley | Norman | 165 |
| ○ | Petersburg | Jackson | ..... |
| ✳ | Peterson | Fillmore | 283 |
| ✳ | Pierz | Morrison | 816 |
| ✳ | Pillager | Cass | 338 |
| ✳ | PINE CITY | Pine | 1,972 |
| ○ | Pinecreek | Roseau | ..... |
| ✳ | Pine Island | Goodhue | 1,308 |
| ✳ | Pine River | Cass | 775 |
| ✳ | Pine Springs | Ramsey | 142 |
| ○ | Pinewood | Beltrami | ..... |
| □ | PIPESTONE | Pipestone | 5,324 |
| ○ | Pitt | Lake of the Woods | ..... |
| ✳ | Plainview | Wabasha | 1,833 |
| ✳ | Plato | McLeod | 280 |
| ✳ | Pleasant Lake (St. Cloud P.O.) | Stearns | 58 |
| ✳ | Plummer | Red Lake | 283 |
| ✳ | Plymouth (Minneapolis P.O.) | Hennepin | 9,576 |
| ○ | Ponemah | Beltrami | ..... |
| ○ | Ponsford | Becker | ..... |
| ✳ | Porter | Yellow Medicine | 261 |
| ✳ | PRESTON | Fillmore | 1,491 |
| ✳ | Princeton | Mille Lacs | 2,353 |
| ✳ | Prinsburg | Kandiyohi | 462 |
| ✳ | Prior Lake | Scott | 848 |
| ✳ | Proctor | St. Louis | 2,963 |
| ○ | Prosit | St. Louis | ..... |
| ○ | Prosper | Fillmore | ..... |
| ○ | Puposky | Beltrami | ..... |
| ✳ | **Quamba** | Kanabec | 95 |
| ✳ | **Racine** | Mower | 180 |
| ○ | Radium | Marshall | ..... |
| ✳ | Randall | Morrison | 516 |
| ✳ | Randolph | Dakota | 315 |
| ✳ | Ranier | Koochiching | 262 |
| ○ | Rapidan | Blue Earch | ..... |
| ○ | Ray | Koochiching | ..... |
| ✳ | Raymond | Kandiyohi | 608 |
| ○ | Reading | Nobles | ..... |
| ○ | Reads Landing | Wabasha | ..... |
| ○ | Redby | Beltrami | ..... |
| ○ | Redlake | Beltrami | ..... |
| □ | RED LAKE FALLS | Red Lake | 1,520 |
| ○ | Redore | St. Louis | ..... |
| □ | RED WING | Goodhue | 10,528 |
| □ | REDWOOD FALLS | Redwood | 4,285 |
| ✳ | Regal | Kandiyohi | 53 |
| ✳ | Remer | Cass | 492 |
| □ | Renville | Renville | 1,373 |
| ✳ | Revere | Redwood | 201 |
| ✳ | Rice | Benton | 387 |
| ✳ | Richfield (Minneapolis P.O.) | Hennepin | 42,523 |
| ✳ | Richmond | Stearns | 751 |
| ✳ | Richville | Otter Tail | 91 |
| ○ | Richwood | Becker | ..... |
| ✳ | Riverton | Crow Wing | 121 |
| □ | Robbinsdale | Hennepin | 16,381 |
| ○ | Rochert | Becker | ..... |
| □ | ROCHESTER | Olmsted | 40,663 |
| ○ | Rock Creek | Pine | ..... |
| ✳ | Rockford | Hennepin-Wright | 533 |
| ✳ | Rockville | Stearns | 357 |
| ✳ | Rogers | Hennepin | 378 |
| ✳ | Rollingstone | Winona | 392 |
| ✳ | Ronneby | Benton | 84 |
| ✳ | Roosevelt | Roseau | 145 |
| ✳ | Roscoe | Stearns | 168 |
| ✳ | ROSEAU | Roseau | 2,146 |
| ✳ | Rose Creek | Mower | 351 |
| ○ | Roseland (Blomkest P.O.) | Kandiyohi | ..... |
| ✳ | Rosemount | Dakota | 1,068 |
| ○ | Rosen (Bellingham P.O.) | Lac qui Parle | ..... |
| ✳ | Roseville (St. Paul P.O.) | Ramsey | 23,997 |
| ○ | Ross | Roseau | ..... |
| ✳ | Rothsay | Wilkin-Otter Tail | 457 |
| ✳ | Round Lake | Nobles | 449 |
| ○ | Round Prairie | Todd | ..... |
| ✳ | Royalton | Morrison | 580 |
| ✳ | Rush City | Chisago | 1,108 |
| □ | Rushford | Fillmore | 1,335 |
| ✳ | Rushford | Fillmore | 581 |
| ✳ | Rushmore | Nobles | 382 |
| ✳ | Russell | Lyon | 449 |
| ✳ | Ruthton | Pipestone | 476 |
| ✳ | Rutledge | Pine | 146 |
| ✳ | **Sabin** | Clay | 251 |
| ✳ | Sacred Heart | Renville | 696 |
| ○ | Saginaw | St. Louis | ..... |
| ✳ | St. Anthony (Minneapolis P.O.) | Hennepin | 5,084 |
| ✳ | St. Anthony (Albany P.O.) | Stearns | 72 |
| ✳ | St. Bonifacius | Hennepin | 576 |
| □ | St. Charles | Winona | 1,882 |
| ✳ | St. Clair | Blue Earth | 373 |
| □ | ST. CLOUD | Benton-Sherburne-Stearns | 33,815 |
| ○ | St. Francis | Anoka | ..... |
| ✳ | St. Hilaire | Pennington | 270 |
| □ | ST. JAMES | Watonwan | 4,174 |
| ✳ | St. Joseph | Stearns | 1,487 |
| ✳ | St. Leo | Yel. Medicine | 129 |

Digitized by Google
Original from UNIVERSITY OF CALIFORNIA
Generated on 2013-02-13 18:40 GMT / http://hdl.handle.net/2027/uc1.b4049245
Creative Commons Zero (CC0) / http://www.hathitrust.org/access_use#cc-zero

| | Place | County | Population |
|---|---|---|---|
| □ | St. Louis Park (Br. Mpls.) | Hennepin | 43,310 |
| ✳ | St. Martin | Stearns | 215 |
| ✳ | St. Marys Point (Stillwater P.O.) | Washington | 271 |
| ✳ | St. Michael | Wright | 707 |
| □ | ST. PAUL | Ramsey | 313,411 |
| ✳ | St. Paul Park | Washington | 3,267 |
| □ | ST. PETER | Nicollet | 8,484 |
| ✳ | St. Rosa (Freeport P.O.) | Stearns | 62 |
| ✳ | St. Stephen (St. Joseph P.O.) | Stearns | 276 |
| ✳ | St. Vincent | Kittson | 217 |
| ○ | Salol | Roseau | ..... |
| ✳ | Sanborn | Redwood | 521 |
| ✳ | Sandstone | Pine | 1,552 |
| ○ | Santiago | Sherburne | ..... |
| ✳ | Sargeant | Mower | 113 |
| ✳ | Sartell | Benton-Stearns | 791 |
| □ | Sauk Centre | Stearns | 3,573 |
| ✳ | Sauk Rapids | Benton | 4,038 |
| ○ | Saum | Beltrami | ..... |
| ✳ | Savage | Scott | 1,094 |
| ○ | Sawbill Landing | Lake | ..... |
| ○ | Sawyer | Carlton | ..... |
| ○ | Scandia | Washington | ..... |
| ✳ | Scanlan (Cloquet P.O.) | Carlton | 1,126 |
| ○ | Schley | Cass | ..... |
| ○ | Schroeder | Cook | ..... |
| ✳ | Seaforth | Redwood | 131 |
| ○ | Searles | Brown | ..... |
| ✳ | Sebeka | Wadena | 823 |
| ✳ | Sedan | Pope | 91 |
| ✳ | Shafer | Chisago | 147 |
| □ | SHAKOPEE | Scott | 5,201 |
| ✳ | Shelly | Norman | 310 |
| ✳ | Sherburn | Martin | 1,227 |
| ✳ | Shevlin | Clearwater | 203 |
| ○ | Shooks | Beltrami | ..... |
| ✳ | Shoreview (St. Paul P.O.) | Ramsey | 7,157 |
| ✳ | Shorewood (Excelsior P.O.) | Hennepin | 3,197 |
| ○ | Side Lake | St. Louis | ..... |
| ✳ | Silver Bay | Lake | 3,723 |
| ○ | Silver Creek | Wright | ..... |
| ✳ | Silver Lake | McLeod | 646 |
| ○ | Simpson (R. Sta. Rochester) | Olmsted | ..... |
| ○ | Skime (Roseau P.O.) | Roseau | ..... |
| ✳ | Skyline | Blue Earth | 354 |
| ✳ | SLAYTON | Murray | 2,487 |
| □ | Sleepy Eye | Brown | 3,492 |
| ○ | Smiths Mill | Waseca | ..... |
| ✳ | Sobieski (Little Falls P.O.) | Morrison | 190 |
| | Soderville (Anoka P.O.) | Anoka | ..... |
| ✳ | Solway | Beltrami | 100 |
| ○ | Soudan | St. Louis | ..... |
| ✳ | South Haven | Wright | 328 |
| ✳ | South International Falls | Koochiching | 2,479 |
| □ | South St. Paul | Dakota | 22,032 |
| ✳ | Spicer | Kandiyohi | 589 |
| □ | Springfield | Brown | 2,701 |
| ✳ | Spring Grove | Houston | 1,342 |
| ✳ | Spring Hill (Melrose P.O.) | Stearns | 105 |
| ○ | Spring Lake | Itasca | ..... |
| ✳ | Spring Lake Park (Minneapolis P.O.) | Anoka | 3,260 |
| ✳ | Spring Park | Hennepin | 668 |
| ✳ | Spring Valley | Fillmore | 2,628 |
| ✳ | Squaw Lake | Itasca | 129 |
| ✳ | Stacy | Chisago | 211 |
| ○ | Stanchfield | Isanti | ..... |
| ○ | Stanton | Goodhue | ..... |
| □ | Staples | Todd | 2,706 |
| ✳ | Starbuck | Pope | 1,099 |
| ✳ | Steen | Rock | 198 |
| ✳ | Stephen | Marshall | 858 |
| ✳ | Stewart | McLeod | 676 |
| ✳ | Stewartville | Olmsted | 1,670 |
| □ | STILLWATER | Washington | 8,310 |
| ✳ | Stockton (Winona P.O.) | Winona | 242 |
| ✳ | Storden | Cottonwood | 390 |
| ✳ | Strandquist | Marshall | 160 |
| ✳ | Strathcona | Roseau | 64 |
| ✳ | Sturgeon Lake | Pine | 151 |
| ✳ | Sunburg | Kandiyohi | 161 |
| ✳ | Sunfish Lake | Dakota | 181 |
| ○ | Svea | Kandiyohi | ..... |
| ○ | Swan River | Itasca | ..... |
| ✳ | Swanville | Morrison | 342 |
| ○ | Swatara | Aitkin | ..... |
| ○ | Swift | Roseau | ..... |
| ✳ | **Taconite** | Itasca | 376 |
| | Talmoon (R. Sta. Deer River P.O.) | Itasca | ..... |
| ✳ | Tamarack | Aitkin | 112 |
| ✳ | Taopi | Mower | 92 |
| ✳ | Taunton | Lyon | 233 |
| ✳ | Taylors Falls | Chisago | 546 |
| ✳ | Tenney | Wilkin | 35 |
| ✳ | Tenstrike | Beltrami | 147 |
| ○ | Theilman | Wabasha | ..... |
| □ | THIEF RIVER FALLS | Pennington | 7,151 |
| ✳ | Thomson (Carlton P.O.) | Carlton | 179 |
| ○ | Thompson Park (R. Sta. Anoka) | Anoka | ..... |
| ✳ | Tintah | Traverse | 228 |
| ○ | Tofte | Cook | ..... |
| ○ | Togo | Itasca | ..... |
| ○ | Toivola | St. Louis | ..... |
| ✳ | Tonka Bay (Excelsior P.O.) | Hennepin | 1,204 |
| □ | Tower | St. Louis | 878 |
| □ | Tracy | Lyon | 2,862 |
| ✳ | Trail | Polk | 100 |
| ✳ | Trimont | Martin | 942 |
| ✳ | Trommald | Crow Wing | 101 |
| ✳ | Trosky | Pipestone | 122 |
| ✳ | Truman | Martin | 1,256 |
| ✳ | Turtle River (Bemidji P.O.) | Beltrami | 48 |
| ○ | Twig | St. Louis | ..... |
| ✳ | Twin Lakes | Freeborn | 153 |
| ✳ | Twin Valley | Norman | 841 |
| □ | TWO HARBORS | Lake | 4,695 |
| ✳ | Tyler | Lincoln | 1,138 |
| ✳ | **Ulen** | Clay | 481 |
| ✳ | Underwood | Otter Tail | 314 |
| ✳ | Upsala | Morrison | 356 |
| ✳ | Urbank (Parkers Prairie P.O.) | Otter Tail | 177 |
| ✳ | Utica | Winona | 218 |
| ✳ | **Vadnais Heights** (St. Paul P.O.) | Ramsey | 2,459 |
| ○ | Verdi | Lincoln | ..... |
| ✳ | Vergas | Otter Tail | 292 |
| ✳ | Vermillion | Dakota | 248 |
| ✳ | Verndale | Wadena | 606 |
| ✳ | Vernon Center | Blue Earth | 333 |
| ○ | Veseli | Rice | ..... |
| ✳ | Vesta | Redwood | 318 |
| ✳ | Victoria | Carver | 425 |
| ✳ | Viking | Marshall | 128 |
| ✳ | Villard | Pope | 235 |
| ✳ | Vining | Otter Tail | 136 |
| ○ | Viola | Olmsted | ..... |
| □ | Virginia | St. Louis | 14,034 |

Digitized by Google
Original from UNIVERSITY OF CALIFORNIA
Generated on 2013-02-13 18:40 GMT / http://hdl.handle.net/2027/uc1.b4049245
Creative Commons Zero (CC0) / http://www.hathitrust.org/access_use#cc-zero

| Place | County | Population |
|---|---|---|
| □ **WABASHA** | Wabasha | 2,500 |
| ✳ Wabasso | Redwood | 789 |
| □ Waconia | Carver | 2,048 |
| ✳ WADENA | Wadena | 4,381 |
| ✳ Wahkon | Mille Lacs | 172 |
| ✳ Waite Park | Stearns | 2,016 |
| ✳ Waldorf | Waseca | 270 |
| ○ Wales | Lake | ..... |
| ✳ WALKER | Cass | 1,180 |
| ✳ Walnut Grove | Redwood | 886 |
| ✳ Walters | Faribault | 133 |
| ✳ Waltham | Mower | 207 |
| ✳ Wanamingo | Goodhue | 540 |
| ✳ Wanda | Redwood | 160 |
| ○ Wannaska | Roseau | ..... |
| ✳ Warba | Itasca | 162 |
| ○ Ward Springs (Grey Eagle P.O.) | Todd | ..... |
| □ WARREN | Marshall | 2,007 |
| ✳ Warroad | Roseau | 1,309 |
| ○ Warsaw | Rice | ..... |
| □ WASECA | Waseca | 5,898 |
| ○ Waskish | Beltrami | ..... |
| ✳ Watertown | Carver | 1,046 |
| □ Waterville | Le Sueur | 1,623 |
| ✳ Watkins | Meeker | 744 |
| ✳ Watson | Chippewa | 267 |
| ✳ Waubun | Mahnomen | 350 |
| ✳ Waverly | Wright | 574 |
| ○ Wawina | Itasca | ..... |
| □ Wayzata | Hennepin | 3,219 |
| ○ Weaver | Wabasha | ..... |
| ○ Webster | Rice | ..... |
| ○ Welch | Goodhue | ..... |
| ✳ Welcome | Martin | 733 |
| ✳ Wells | Faribault | 2,897 |
| ✳ Wendell | Grant | 253 |
| ✳ Westbrook | Cottonwood | 1,012 |
| ✳ West Concord | Dodge | 810 |
| ✳ Westport | Pope | 87 |
| □ West St. Paul (St. Paul P.O.) | Dakota | 13,101 |
| ✳ West Union | Todd | 83 |
| ✳ Whalan | Fillmore | 146 |
| ✳ WHEATON | Traverse | 2,102 |
| ○ Whipholt | Cass | ..... |
| □ White Bear Lake (St. Paul P.O.) | Ramsey | 12,849 |
| ○ White Earth | Becker | ..... |
| ✳ Wilder | Jackson | 107 |
| ✳ Willernie | Washington | 664 |
| ✳ Williams | Lake of the Woods | 317 |
| □ WILLMAR | Kandiyohi | 10,417 |
| ✳ Willow River | Pine | 343 |
| ✳ Wilmont | Nobles | 473 |
| ✳ Wilton | Beltrami | 112 |
| □ WINDOM | Cottonwood | 3,691 |
| ✳ Winger | Polk | 292 |
| ✳ Winnebago | Faribault | 2,088 |
| □ WINONA | Winona | 24,895 |
| ✳ Winsted | McLeod | 1,163 |
| □ Winthrop | Sibley | 1,381 |
| ✳ Winton | St. Louis | 182 |
| ○ Wirt | Itasca | ..... |
| ○ Withrow | Washington | ..... |
| ✳ Wolf Lake | Becker | 83 |
| ✳ Wolverton | Wilkin | 204 |
| ✳ Wood Lake | Yellow Medicine | 506 |
| ✳ Woodland | Hennepin | 449 |
| ✳ Woodstock | Pipestone | 213 |
| □ WORTHINGTON | Nobles | 9,015 |
| ✳ Wrenshall | Carlton | 189 |
| ✳ Wright | Carlton | 169 |
| ✳ Wykoff | Fillmore | 391 |
| ✳ Wyoming | Chisago | 435 |
| ✳ **Young America** | Carver | 477 |
| ✳ **Zemple** (Deer River P.O.) | Itasca | 82 |
| ○ Zim | St. Louis | ..... |
| ○ Zimmerman | Sherburne | ..... |
| ✳ Zumbro Falls | Wabasha | 164 |
| ✳ Zumbrota | Goodhue | 1,830 |

Generated on 2013-02-13 18:40 GMT / http://hdl.handle.net/2027/uc1.b4049245
Creative Commons Zero (CC0) / http://www.hathitrust.org/access_use#cc-zero
Digitized by Google
Original from UNIVERSITY OF CALIFORNIA

# *Chapter* 7 Federal Government

*Contents:*


1. List of Minnesotans in Congress
2. Biographies and Photographs of Minnesotans in Congress
3. List of Members of Congress, Senators and Representatives
4. Political Divisions of U. S. Senate and House, 1855 - 1961
5. Minnesota Congressmen since Statehood
6. Map of Minnesota Congressional Districts
7. Congressional Apportionment Acts of Minnesota
8. United States Government — President, Cabinet, Supreme Court
9. United States Department of Justice in Minnesota
   - United States Attorney
   - Federal Bureau of Investigation
   - United States Marshal
10. United States Courts in Minnesota
    - Circuit Court of Appeals, Eighth Circuit
    - District Court, Minnesota District
11. United States Constitution


## MINNESOTA IN CONGRESS

*U.S. Senator in Congress*

| Name | Addresses | Term Expires |
|---|---|---|
| Hubert H. Humphrey | Minnesota: Minneapolis | 1967 |

Washington: 1311 Senate Office Building
Administrative Assistant: Wm. Connell

*U.S. Senator in Congress*

| | | |
|---|---|---|
| Eugene J. McCarthy | Minnesota: St. Paul | 1965 |

Washington: 452 Senate Office Building
Administrative Assistant: Clinton Boo, Jr.

*Representative in Congress — First District*

| | | |
|---|---|---|
| Albert H. Quie | Minnesota: Dennison | 1963 |

Washington: 1218 House Office Building
Administrative Assistant: R. T. Bergquist

*Representative in Congress — Second District*

| | | |
|---|---|---|
| Ancher Nelsen | Minnesota: Hutchinson | 1963 |

Washington: 1533 House Office Building
Administrative Assistant: Donald W. Olson



Digitized by Google
Original from UNIVERSITY OF CALIFORNIA
Generated on 2013-02-13 18:40 GMT / http://hdl.handle.net/2027/uc1.b4049245
Creative Commons Zero (CC0) / http://www.hathitrust.org/access_use#cc-zero

*Representative in Congress — Third District*

| Name | Addresses | Term Expires |
|---|---|---|
| Clark MacGregor | Minnesota: Plymouth Village, (Henn.) | 1963 |

Washington: 336 House Office Building
Administrative Assistant: Stanley G. Langland

*Representative in Congress — Fourth District*

Joseph E. Karth.....Minnesota: 2334 E. Co. Road D, St. Paul 9.....1963

Washington: 426 House Office Building
Secretary: Jerome D. Schaller

*Representative in Congress — Fifth District*

Walter H. Judd.....Minnesota: Minneapolis.....1963

Washington: 1225 House Office Building
Administrative Assistant: Keith Hall

*Representative in Congress — Sixth District*

Fred Marshall.....Minnesota: Grove City.....1963

Washington: 453 House Office Building
Secretary: Paul Presseller

*Representative in Congress — Seventh District*

H. Carl Andersen.....Minnesota: Tyler.....1963

Washington: 1314 House Office Building
Secretary: Kaye Burchell

*Representative in Congress — Eighth District*

John A. Blatnik.....Minnesota: Chisholm.....1963

Washington: 328 House Office Building
Secretary: L. J. Andolsek

*Representative in Congress — Ninth District*

Odin Langen.....Minnesota: Kennedy.....1963

Washington: 1519 House Office Building
Secretary: Audrey Hagen

Generated on 2013-02-13 18:40 GMT / http://hdl.handle.net/2027/uc1.b4049245
Creative Commons Zero (CC0) / http://www.hathitrust.org/access_use#cc-zero
Digitized by Google
Original from UNIVERSITY OF CALIFORNIA

*U.S. Senator*



**Hubert Horatio Humphrey, Jr.** (Democratic-Farmer-Labor). Born May 27, 1911, Wallace, South Dakota. Graduated Doland, South Dakota, high school 1928. Degree from Denver College of Pharmacy, 1933. Pharmacist, 1933-1937. Bachelor of Arts degree, University of Minnesota, 1939. Master of Arts degree, University of Louisiana, 1940. Honorary degree, Doctor of Laws, National University, Washington, D.C.; Honorary degree, Doctor of Pharmacy, Rhode Island College of Pharmacy and Allied Sciences; Honorary Doctor of Humane Letters, Hebrew Union College, Cincinnati. State Director War Production Training and Reemployment, 1941; State Chief of Minnesota War Service Program, 1942; Assistant Director, War Manpower Commission, 1943; Professor of Political Science, Macalester College, St. Paul; Mayor of Minneapolis, 1945-1949. Elected to Senate November 2, 1948. Delegate to United Nations, 1956. Married Muriel Buck, Huron, South Dakota, in 1936. Four children — Nancy, Hubert III, Robert and Douglas. Re-elected 1954 and 1960.

*U.S. Senator*



**Eugene J. McCarthy,** (Democratic-Farmer-Labor), born in Watkins, Minnesota, March 29, 1916. Attended elementary and secondary schools in Watkins. B.A. degree, St. John's University, Collegeville, 1935. M.A. degree, University of Minnesota, 1939. Teacher in public high schools for five years. Professor of economics and education, St. John's University, 1940-42. Instructor in sociology and economics, College of St. Thomas, 1946-49. Civilian technical consultant, Military Intelligence Division of War Department, World War II. Chairman, Fourth District D.F.L., 1948. Elected as Representative to 81st, 82nd, 83rd, 84th and 85th Congresses. Member of Committee on Ways and Means. Elected as a United States Senator for a six-year term beginning January 3, 1959. Member of Senate Committee on Finance and Committee on Agriculture and Forestry. Married Abigail Quigley of Wabasha, Minnesota. Three daughters, Ellen Anne, Mary Abigail and Margaret Alice and one son, Michael Benet.



Digitized by Google
Original from UNIVERSITY OF CALIFORNIA
Generated on 2013-02-13 18:40 GMT / http://hdl.handle.net/2027/uc1.b4049245
Creative Commons Zero (CC0) / http://www.hathitrust.org/access_use#cc-zero

## REPRESENTATIVES IN CONGRESS

*First District Representative*



**Albert H. Quie** (Republican), dairy farmer, born and reared at Dennison, Minnesota. Attended public elementary and secondary schools. Served in World War II as a pilot, U. S. Navy. Graduated from Saint Olaf College, Northfield, Minnesota with degree of Bachelor of Arts in Political Science. Served as clerk of local school district, secretary of Board of Supervisors, Rice County Soil Conservation District and member of the Extension Board of Rice County. A former officer of the Lutheran Welfare Society. Elected to state Legislature as state Senator from Rice County, 1954. Served in Legislative sessions of 1955 and 1957. Elected Congressman from First District in February, 1958. Sworn in as member of Congress on March 6, 1958. Re-elected Congressman, November, 1958 and 1960. A member of the House Committee on Agriculture and House Committee on Education and Labor. Married to the former Gretchen Hansen of Minneapolis and father of four children, Frederic, Jennifer, Daniel and Joel.

*Second District Representative*



**Ancher Nelsen** (Republican), born in Renville County, October 11, 1904. Danish ancestry. Has operated 280-acre diversified farm in McLeod County since 1924. Has served on local township and school boards. Elected State Senator from McLeod County in 1935. Re-elected until retiring from the Senate in 1948. Elected Lieutenant Governor of Minnesota in 1952. Administrator of National Rural Electrification Program in Washington from April, 1953, to May, 1956. Elected to Congress from the Second District in 1958, re-elected in 1960. Serves on House Committee on Interstate and Foreign Commerce and on District of Columbia Committee. Long active in 4-H work. Helped organize McLeod Power Association as an REA unit. Director of the local farmers' elevator. President of the Minnesota Game Protective League. Served as chairman of the Republican State Central Committee in 1958. Delegate to National Republican Convention in 1952. Member of Faith Lutheran Church, Hutchinson, Minnesota. Married Ilo Zimmerman, Brownton, in 1929. Two sons: Richard and Bruce. One daughter, Miriam.



Digitized by Google
Original from UNIVERSITY OF CALIFORNIA
Generated on 2013-02-13 18:40 GMT / http://hdl.handle.net/2027/uc1.b4049245
Creative Commons Zero (CC0) / http://www.hathitrust.org/access_use#cc-zero

*Third District Representative*



**Clark MacGregor** (Republican), Plymouth Village, Hennepin County. Born on July 12, 1922. Lifetime resident of Minnesota. Graduate Minneapolis public schools. Co-valedictorian of high school class. Granted scholarship to attend Dartmouth College from which graduated cum laude. Served as officer in China-Burma-India theatre of combat during World War II. LL.B. from University of Minnesota in 1948. Employed as lawyer specializing in civil trial work 1948 to 1960. Past President, Hennepin County Junior Bar Association. Served as Program Chairman, Hennepin County Bar Association. Elected to U.S. House of Representatives, 1960. Married to the former Barbara Spicer and father of three children, Susan, Laurie, and Eleanor.

*Fourth District Representative*



**Joseph E. Karth,** (Democrat-Farmer-Labor), of St. Paul, Minn.; born in New Brighton, Ramsey County, Minnesota, August 26, 1922; was educated in Ramsey County elementary schools and North St. Paul High School; attended the University of Nebraska School of Engineering; after completing 2 years of college courses in engineering, education was interrupted by a call to combat duty; during service in the European Theater of Operation received a recommendation for a battlefield commission; employed by the Minnesota Mining and Manufacturing Co.; international representative of the OCAW-AFL-CIO for 10 years; member of the Minnesota House of Representatives from 1950 through 1958; member: V.F.W. American Legion, Indianhead Council of the Boy Scouts, the First Presbyterian Church of White Bear Lake, Minn., married the former Charlotte Nordgren and they have two sons, Kevin and Bradley; elected to the 86th Congress on November 4, 1958; reelected to the 87th Congress.



Digitized by Google
Original from UNIVERSITY OF CALIFORNIA
Generated on 2013-02-13 18:40 GMT / http://hdl.handle.net/2027/uc1.b4049245
Creative Commons Zero (CC0) / http://www.hathitrust.org/access_use#cc-zero

*Fifth District Representative*



**Walter H. Judd** (Republican), of Minneapolis, Minnesota; physician and surgeon; born in Rising City, Nebraska, September 25, 1898; enlisted in the United States Army in 1918 and served in the Field Artillery; received B.A. (1920) and M.D. (1923) degrees from the University of Nebraska; fellowship in surgery, Mayo Clinic, Rochester, Minnesota 1932-34; honorary Doctor of Laws and other degrees from fifteen universities and colleges; fraternities, Alpha Omega Alpha, Phi Beta Kappa, Phi Rho Sigma; Congregationalist; American Legion; Mason (32° K.C.C.H.), Shriner; medical missionary and hospital superintendent in China, 1925-31 and 1934-38, under foreign mission board of Congregationalist Churches; after first-hand observation of Communist movement in China, beginning 1927 and invasion of China by Japan in 1937, returned from China in 1938 to spend 1939 and 1940 speaking throughout the United States in an attempt to arouse Americans to the menace of Japanese military expansion and the threat to world peace of Communist subversion in China; entered private medical practice in Minneapolis in January, 1941; married Miriam Louise Barber, of Montclair, New Jersey, in 1932; they have three children, Mary Lou, Carolyn and Eleanor; elected to 78th Congress in 1942 and re-elected to succeeding Congresses; Member, Committee on Foreign Affairs; Congressional Delegate to Council of Europe, Strasbourg, France, 1951; Congressional Delegate to World Health Assembly of the World Health Organization, Geneva, 1950 and Minneapolis, 1958; U. S. Delegate to United Nations General Assembly 1957; Congressional Delegate to Conference on Peaceful Uses of Atomic Energy, Geneva, 1958.

*Sixth District Representative*



**Fred Marshall** (Democrat-Farmer-Labor), of Grove City, Minnesota. Born March 13, 1906, Union Grove Township, Meeker County, Minnesota; elected to 81st Congress on November 2, 1948; re-elected to the 82nd, 83rd, 84th, 85th, 86th and 87th Congresses. Member of Appropriations Committee.



Digitized by Google
Original from UNIVERSITY OF CALIFORNIA
Generated on 2013-02-13 18:40 GMT / http://hdl.handle.net/2027/uc1.b4049245
Creative Commons Zero (CC0) / http://www.hathitrust.org/access_use#cc-zero

*Seventh District Representative*



**H. Carl Andersen** (Republican), Tyler, Minnesota. Former member of state Legislature. Married, two sons. Member Lutheran Church. Elected to Congress 1938 and each two years thereafter. Ranking minority member of the Subcommittee on Appropriations for Agriculture, and Member of Subcommittee on Public Works.

*Eighth District Representative*



**John A. Blatnik** (Democrat-Farmer-Labor), Chisholm, Minnesota. Born in Chisholm, Minnesota, August 17, 1911. Graduate Chisholm public schools. Taught one-room school. Graduated from Winona State Teachers College, as top honor student June, 1935, B.E. degree. Attended University of Chicago, summer of 1938; one year graduate work in public administration, University of Minnesota, 1941-42. Two years in CCC camps. Taught chemistry two years Chisholm High School; two and one-half years administrative assistant to St. Louis County Superintendent of Schools, Minnesota. Elected to Minnesota State Senate in 1940, youngest member of Senate; re-elected in 1942; elected to 80th Congress November 5, 1946. Re-elected to 81st, 82nd, 83rd, 84th, 85th, 86th and 87th Congresses. World War II veteran, 3½ years Air Corps Intelligence and O.S.S.; 18 months overseas; awarded Bronze Star Medal with Oak Leaf Cluster and Air Medal; discharged January, 1946, as paratrooper captain. Married to Gisela Hager in 1955; one son, Thomas H.

*Ninth District Representative*



**Odin Langen** (Republican), Kennedy. Born January 5, 1913, in Minneapolis; graduate, Kennedy High School; two years' study, Dunwoody Industrial Institute; married Lillian Clauson of Kennedy; one daughter, Lois; two sons, Wayne and Lynden; active farmer; fifteen years with the national farm program, Kittson County; served as chairman of Production and Marketing Administration; past president, Kennedy School Board and Parent-Teacher Association; past chairman, Red River Farmers Club and Red River Town Board; member of Masons and Lions; State Representative from 67th District, 1951-58; committee work in agriculture, education, state taxation; vice-chairman, House Education Committee; Minority Leader of House, 1957-58; elected to U.S. House of Representatives, 1958; re-elected, 1960.



Digitized by Google
Original from UNIVERSITY OF CALIFORNIA
Generated on 2013-02-13 18:40 GMT / http://hdl.handle.net/2027/uc1.b4049245
Creative Commons Zero (CC0) / http://www.hathitrust.org/access_use#cc-zero

# EIGHTY-SEVENTH CONGRESS

## *United States Senators*

Democrats in Roman (65); Republicans in **Bold** (35); total, 100.

ALABAMA — Lister Hill and John Sparkman.
ALASKA[1] — E. L. (Bob) Bartlett and Ernest Gruening.
ARIZONA — Carl Hayden and **Barry Goldwater**.
ARKANSAS — John L. McClellan and J. W. Fulbright.
CALIFORNIA — **Thomas H. Kuchel** and Clair Engle.
COLORADO — **Gordon Allott** and John A. Carroll.
CONNECTICUT — **Prescott S. Bush** and Thomas J. Dodd.
DELAWARE — **John J. Williams** and **J. Caleb Boggs**.
FLORIDA — Spessard L. Holland and George A. Smathers.
GEORGIA — Richard B. Russell and Herman E. Talmadge.
HAWAII[2] — **Hiram L. Fong** and Oren E. Long.
IDAHO — **Henry Dworshak** and Frank Church.
ILLINOIS — Paul H. Douglas and **Everett McKinley Dirksen.**
INDIANA — **Homer E. Capehart** and Vance Hartke.
IOWA — **Bourke B. Hickenlooper** and **Jack Miller**.
KANSAS — **Andrew F. Schoeppel** and **Frank Carlson**.
KENTUCKY — **John S. Cooper** and **Thruston B. Morton**.
LOUISIANA — Allen J. Ellender and Russell B. Long.
MAINE — **Margaret Chase Smith** and Edmund S. Muskie.
MARYLAND — **John Marshall Butler** and **J. Glenn Beall**.
MASSACHUSETTS — **Leverett Saltonstall** and Benjamin A. Smith II.[3]
MICHIGAN — Pat McNamara and Philip A. Hart.
MINNESOTA — Hubert H. Humphrey and Eugene J. McCarthy.
MISSISSIPPI — James O. Eastland and John Stennis.
MISSOURI — Stuart Symington and Edward V. Long.
MONTANA — Mike Mansfield and Lee Metcalf.
NEBRASKA — **Roman L. Hruska** and **Carl T. Curtis**.
NEVADA — Alan Bible and Howard W. Cannon.
NEW HAMPSHIRE — **Styles Bridges** and **Norris Cotton**.
NEW JERSEY — **Clifford P. Case** and Harrison A. Williams, Jr.
NEW MEXICO — Dennis Chavez and Clinton P. Anderson.
NEW YORK — **Jacob K. Javitz** and **Kenneth B. Keating**.
NORTH CAROLINA — Sam J. Ervin, Jr., and B. Everett Jordan.
NORTH DAKOTA — **Milton R. Young** and Quintin Burdick.
OHIO — Frank J. Lausche and Stephen M. Young.
OKLAHOMA — Robert S. Kerr and A. S. Mike Monroney.
OREGON — Wayne Morse and Maurine B. Neuberger.
PENNSYLVANIA — Joseph S. Clark, Jr., and **Hugh Scott**.
RHODE ISLAND — John O. Pastore and Claiborne Pell.
SOUTH CAROLINA — Olin D. Johnston and Strom Thurmond.
SOUTH DAKOTA — **Karl E. Mundt** and **Francis Case**.
TENNESSEE — Estes Kefauver and Albert Gore.
TEXAS — Ralph W. Yarborough and Wm. A. Blakley.[4]
UTAH — **Wallace F. Bennett** and Frank E. Moss.
VERMONT — **George D. Aiken** and **Winston L. Prouty**.
VIRGINIA — Harry Flood Byrd and A. Willis Robertson.
WASHINGTON — Warren G. Magnuson and Henry M. Jackson.
WEST VIRGINIA — Jennings Randolph and Robert C. Byrd.
WISCONSIN — **Alexander Wiley** and William Proxmire.
WYOMING — Gale W. McGee and Joe Hickey.[5]

---

[1] Proclamation declaring Alaska a State issued Jan. 3, 1959.
[2] Proclamation declaring Hawaii a State issued Aug. 21, 1959.
[3] Appointed Dec. 27, 1960 to fill the vacancy caused by the resignation of John F. **Kennedy**, Dec. 22, 1960.
[4] Appointed Jan. 3, 1961 to fill the vacancy caused by the resignation of Lyndon B. **Johnson**, Jan. 3, 1961.
[5] Appointed Jan. 2, 1961 to fill the vacancy caused by the death of Keith Thomson, **Dec. 9**, 1960.



Digitized by Google
Original from UNIVERSITY OF CALIFORNIA
Generated on 2013-02-13 18:40 GMT / http://hdl.handle.net/2027/uc1.b4049245
Creative Commons Zero (CC0) / http://www.hathitrust.org/access_use#cc-zero

# EIGHTY-SEVENTH CONGRESS

## *House of Representatives of the United States*

Democrats (D), 261; Republicans (R), 174; vacancy (1): 2d Arizona. Those marked * served in the Eighty-sixth Congress. Those marked † served in a previous Congress. Numbers preceding name indicate congressional districts.

### ALABAMA

1. Frank W. Boykin* (D), Mobile.
2. George Grant* (D), Troy.
3. George W. Andrews* (D), Union Springs.
4. Kenneth A. Roberts* (D), Anniston.
5. Albert Rains* (D), Gadsden.
6. Armistead I. Selden, Jr.* (D), Greensboro.
7. Carl Elliott* (D), Jasper.
8. Robert E. Jones, Jr.* (D), Scottsboro.
9. George Huddleston, Jr.* (D), Birmingham.

### ALASKA[1]

At Large
Ralph J. Rivers* (D), Fairbanks.

### ARIZONA

1. John J. Rhodes* (R), Mesa.
2. [2]

### ARKANSAS

1. E. C. Gathings* (D), West Memphis.
2. Wilbur D. Mills* (D), Kensett.
3. James W. Trimble* (D), Berryville.
4. Oren Harris* (D), El Dorado.
5. Dale Alford* (D), Little Rock.
6. W. F. Norrell* (D), Monticello.

### CALIFORNIA

1. Clem Miller* (D), Corte Madera.
2. Harold T. Johnson* (D), Roseville.
3. John E. Moss* (D), Sacramento.
4. William S. Mailliard* (R), San Francisco.
5. John F. Shelley* (D), San Francisco.
6. John F. Baldwin, Jr.* (R), Martinez.
7. Jeffery Cohelan* (D), Berkeley.
8. George P. Miller* (D), Alameda.
9. J. Arthur Younger* (R), San Mateo.
10. Charles S. Gubser* (R), Gilroy.
11. John J. McFall* (D), Manteca.
12. B. F. Sisk* (D), Fresno.
13. Charles M. Teague* (R), Ojai.
14. Harlan Hagen* (D), Hanford.
15. Gordon L. McDonough* (R), Los Angeles.
16. Alphonzo Bell (R), Beverly Hills.
17. Cecil R. King* (D), Los Angeles.
18. Craig Hosmer* (R), Long Beach.
19. Chet Holifield* (D), Montebello.
20. H. Allen Smith* (R), Glendale.
21. Edgar W. Hiestand* (R), Altadena.
22. James C. Corman (D), Van Nuys.
23. Clyde Doyle* (D), South Gate.
24. Glenard P. Lipscomb* (R), Los Angeles.
25. John R. Rousselot (R), San Gabriel.
26. James Roosevelt* (D), Los Angeles.
27. Harry R. Sheppard* (D), Yucaipa.
28. James B. Utt* (R), Santa Ana.
29. D. S. (Judge) Saund* (D), Westmorland.
30. Bob Wilson* (R), Chula Vista.

### COLORADO

1. Byron G. Rogers* (D), Denver.
2. Peter H. Dominick (R), Englewood.
3. J. Edgar Chenoweth* (R), Trinidad.
4. Wayne N. Aspinall* (D), Palisade.

### CONNECTICUT

1. Emilio Q. Daddario* (D), Hartford.
2. Horace Seeley-Brown, Jr.† (R), Pomfret Center.
3. Robert N. Giaimo* (D), North Haven.
4. Abner W. Sibal (R), Norwalk.
5. John S. Monagan* (D), Waterbury.

At Large
Frank Kowalski* (D), Meriden.

### DELAWARE

At Large
Harris B. McDowell, Jr.* (D), Middletown.

### FLORIDA

1. William C. Cramer* (R), St. Petersburg.
2. Charles E. Bennett* (D), Jacksonville.
3. Robert L. F. Sikes* (D), Crestview.
4. Dante B. Fascell* (D), Miami.
5. A. S. (Syd) Herlong, Jr.* (D), Leesburg.
6. Paul G. Rogers* (D), West Palm Beach
7. James A. Haley* (D), Sarasota.
8. D. R. (Billy) Matthews* (D), Gainesville.

### GEORGIA

1. G. Elliott Hagan (D), Sylvania.
2. J. L. Pilcher* (D), Meigs.
3. E. L. (Tic) Forrester* (D), Leesburg.
4. John J. Flynt, Jr.* (D), Griffin.
5. James C. Davis* (D), Stone Mountain.
6. Carl Vinson* (D), Milledgeville.
7. John W. Davis (D), Summerville.
8. Iris Faircloth Blitch* (D), Homerville.
9. Phil M. Landrum* (D), Jasper.
10. Robert G. Stephens, Jr. (D), Athens.

### HAWAII[3]

At Large
Daniel K. Inouye* (D), Honolulu.

### IDAHO

1. Gracie Pfost* (D), Nampa.
2. Ralph R. Harding (D), Blackfoot.

### ILLINOIS

1. William L. Dawson* (D), Chicago.
2. Barratt O'Hara* (D), Chicago.
3. William T. Murphy* (D), Chicago.
4. Edward J. Derwinski* (R), Chicago.
5. John C. Kluczynski* (D), Chicago.
6. Thomas J. O'Brien* (D), Chicago.
7. Roland V. Libonati* (D), Chicago.

[1] Proclamation declaring Alaska a State issued Jan. 3, 1959.

[2] Vacancy caused by the resignation of Stewart L. Udall, Jan. 18, 1961.

[3] Proclamation declaring Hawaii a State issued Aug. 21, 1959.



Digitized by Google
Original from UNIVERSITY OF CALIFORNIA
Generated on 2013-02-13 18:40 GMT / http://hdl.handle.net/2027/uc1.b4049245
Creative Commons Zero (CC0) / http://www.hathitrust.org/access_use#cc-zero

**ILLINOIS (Continued)**

8. Dan Rostenkowski* (D), Chicago.
9. Sidney R. Yates* (D), Chicago.
10. Harold R. Collier* (R), Berwin.
11. Roman C. Pucinski* (D), Chicago.
12. Edward R. Finnegan (D), Chicago.
13. Marguerite Stitt Church* (R), Evanston.
14. Elmer J. Hoffman* (R), Wheaton.
15. Noah M. Mason* (R), Oglesby.
16. John B. Anderson (R), Rockford.
17. Leslie C. Arends* (R), Melvin.
18. Robert H. Michel* (R), Peoria.
19. Robert B. Chiperfield* (R), Canton.
20. Paul Findley (R), Pittsfield.
21. Peter F. Mack, Jr.* (D), Carlinville.
22. William L. Springer* (R), Champaign.
23. George E. Shipley* (D), Olney.
24. Melvin Price* (D), East St. Louis.
25. Kenneth J. Gray* (D), West Frankfort.

**INDIANA**

1. Ray J. Madden* (D), Gary.
2. Charles A. Halleck* (R), Rensselaer.
3. John Brademas* (D), South Bend.
4. E. Ross Adair* (R), Fort Wayne.
5.
6. Richard L. Roudebush (R), Noblesville.
7. William G. Bray* (R), Martinsville.
8. Winfield K. Denton* (D), Evansville.
9. Earl Wilson† (R), Bedford.
10. Ralph Harvey† (R), New Castle.
11. Donald C. Bruce (R), Indianapolis.

**IOWA**

1. Fred Schwengel* (R), Davenport.
2. James E. Bromwell (R), Cedar Rapids.
3. H. R. Gross* (R), Waterloo.
4. John Kyl* (R), Bloomfield.
5. Neal Smith (D), Altoona.
6. Merwin Coad* (D), Boone.
7. Ben F. Jensen* (R), Exira.
8. Charles B. Hoeven* (R), Alton.

**KANSAS**

1. William H. Avery* (R), Wakefield.
2. Robert F. Ellsworth (R), Lawrence.
3. Walter L. McVey (R), Independence.
4. Garner E. Shriver (R), Wichita.
5. J. Floyd Breeding* (D), Rolla.
6. Robert Dole (R), Russell.

**KENTUCKY**

1. Frank A. Stubblefield* (D), Murray.
2. William H. Natcher* (D), Bowling Green.
3. Frank W. Burke* (D), Louisville.
4. Frank Chelf* (D), Lebanon.
5. Brent Spence* (D), Fort Thomas.
6. John C. Watts* (D), Nicholasville.
7. Carl D. Perkins* (D), Hindman.
8. Eugene Siler* (R), Williamsburg.

**LOUISIANA**

1. F. Edward Hébert* (D), New Orleans.
2. Hale Boggs* (D), New Orleans.
3. Edwin E. Willis* (D), St. Martinville.
4. Overton Brooks* (D), Shreveport.
5. Otto E. Passman* (D), Monroe.
6. James H. Morrison* (D), Hammond.
7. T. A. Thompson* (D), Ville Platte.
8. Harold B. McSween* (D), Alexandria.

**MAINE**

1. Peter A. Garland (R), Saco.
2. Stanley R. Tupper (R), Boothbay Harbor.
3. Clifford G. McIntire* (R), Perham.

**MARYLAND**

1. Thomas F. Johnson* (D), Berlin.

**MARYLAND (Continued)**

2. Daniel B. Brewster* (D), Glyndon.
3. Edward A. Garmatz* (D), Baltimore.
4. George H. Fallon* (D), Baltimore.
5. Richard E. Lankford* (D), Annapolis.
6. Charles McC. Mathias, Jr. (R), Frederick.
7. Samuel N. Friedel* (D), Baltimore.

**MASSACHUSETTS**

1. Silvio O. Conte* (R), Pittsfield.
2. Edward P. Boland* (D), Springfield.
3. Philip J. Philbin* (D), Clinton.
4. Harold D. Donohue* (D), Worcester.
5. F. Bradford Morse (R), Lowell.
6. William H. Bates* (R), Salem.
7. Thomas J. Lane* (D), Lawrence.
8. Torbert H. Macdonald* (D), Malden.
9. Hastings Keith* (R), West Bridgewater.
10. Laurence Curtis* (R), Boston.
11. Thomas P. O'Neill, Jr.* (D), Cambridge.
12. John W. McCormack* (D), Dorchester.
13. James A. Burke* (D), Milton.
14. Joseph W. Martin, Jr.* (R), North Attleboro.

**MICHIGAN**

1. Thaddeus M. Machrowicz* (D), Hamtramck.
2. George Meader* (R), Ann Arbor.
3. August E. Johansen* (R), Battle Creek.
4. Clare E. Hoffman* (R), Allegan.
5. Gerald R. Ford, Jr.* (R). Grand Rapids.
6. Charles E. Chamberlain* (R), East Lansing.
7. James G. O'Hara* (D), Utica.
8. James Harvey (R), Saginaw.
9. Robert P. Griffin* (R), Traverse City.
10. Elford A. Cederberg* (R), Bay City.
11. Victor A. Knox* (R), Sault Ste. Marie.
12. John B. Bennett* (R), Ontonagon.
13. Charles C. Diggs, Jr.* (D), Detroit.
14. Louis C. Rabaut* (D), Grosse Pointe Park.
15. John D. Dingell* (D), Detroit.
16. John Lesinski* (D), Dearborn.
17. Martha W. Griffiths* (D), Detroit.
18. William S. Broomfield* (R), Royal Oak.

**MINNESOTA**

1. Albert H. Quie* (R), Dennison.
2. Ancher Nelsen* (R), Hutchinson.
3. Clark MacGregor (R), Plymouth Village.
4. Joseph E. Karth* (D), St. Paul.
5. Walter H. Judd* (R), Minneapolis.
6. Fred Marshall* (D), Grove City. (R.F.D.)
7. H. Carl Andersen* (R), Tyler.
8. John A. Blatnik* (D), Chisholm.
9. Odin Langen* (R), Kennedy.

**MISSISSIPPI**

1. Thomas G. Abernethy* (D), Okolona.
2. Jamie L. Whitten* (D), Charleston.
3. Frank E. Smith* (D), Greenwood.
4. John Bell Williams* (D), Raymond.
5. Arthur Winstead* (D), Philadelphia.
6. William M. Colmer* (D), Pascagoula.

**MISSOURI**

1. Frank M. Karsten* (D), St. Louis.
2. Thomas B. Curtis* (R), Webster Groves.
3. Leonor K. (Mrs. John B.) Sullivan* (D), St. Louis.
4. Wm. J. Randall* (D), Independence.
5. Richard Bolling* (D), Kansas City.

Digitized by Google
Original from UNIVERSITY OF CALIFORNIA
Generated on 2013-02-13 18:40 GMT / http://hdl.handle.net/2027/uc1.b4049245
Creative Commons Zero (CC0) / http://www.hathitrust.org/access_use#cc-zero

**MISSOURI (Continued)**

6. W. R. Hull, Jr.* (D), Weston.
7. Durward G. Hall (R), Springfield.
8. Richard H. Ichord (D), Houston.
9. Clarence Cannon* (D), Elsberry.
10. Paul C. Jones* (D), Kennett.
11. Morgan M. Moulder* (D), Camdenton.

**MONTANA**

1. Arnold Olsen (D), Helena.
2. James F. Battin (R), Billings.

**NEBRASKA**

1. Phil Weaver* (R), Falls City.
2. Glenn Cunningham* (R), Omaha.
3. Ralph F. Beermann (R), Dakota City.
4. Dave Martin (R), Kearney.

**NEVADA**

At Large
Walter S. Baring* (D), Reno.

**NEW HAMPSHIRE**

1. Chester E. Merrow* (R), Center Ossipee.
2. Perkins Bass* (R), Peterborough.

**NEW JERSEY**

1. William T. Cahill* (R), Collingswood.
2. Milton W. Glenn* (R), Margate.
3. James C. Auchincloss* (R), Rumson.
4. Frank Thompson, Jr.* (D), Trenton.
5. Peter Frelinghuysen, Jr.* (R), Morristown.
6. Florence P. Dwyer* (R), Elizabeth.
7. William B. Widnall* (R), Saddle River.
8. Charles S. Joelson (D), Paterson.
9. Frank C. Osmers, Jr.* (R), Tenafly.
10. Peter W. Rodino, Jr.* (D), Newark.
11. Hugh J. Addonizio* (D), Newark.
12. George M. Wallhauser* (R), Maplewood.
13. Cornelius E. Gallagher* (D), Bayonne.
14. Dominick V. Daniels* (D), Jersey City.

**NEW MEXICO**

At Large
Joseph M. Montoya* (D), Santa Fe.
Thomas G. Morris* (D), Tucumcari.

**NEW YORK**

1. Otis G. Pike (D), Riverhead.
2. Steven B. Derounian* (R), Roslyn.
3. Frank J. Becker* (R), Lynbrook.
4. Seymour Halpern* (R), Forest Hills.
5. Joseph P. Addabbo (D), Ozone Park.
6. Lester Holtzman* (D), Rego Park.
7. James J. Delaney* (D), Long Island City.
8. Victor L. Anfuso* (D), Brooklyn.
9. Eugene J. Keogh* (D), Brooklyn.
10. Edna F. Kelly* (D), Brooklyn.
11. Emanuel Celler* (D), Brooklyn.
12. Hugh L. Carey (D), Brooklyn.
13. Abraham J. Multer* (D), Brooklyn.
14. John J. Rooney* (D), Brooklyn.
15. John H. Ray* (R), Staten Island.
16. Adam C. Powell* (D), New York City.
17. John V. Lindsay* (R), New York City.
18. Alfred E. Santangelo* (D), New York City.
19. Leonard Farbstein* (D), New York City.
20. William Fitts Ryan (D), New York City.
21. Herbert Zelenko* (D), New York City.
22. James C. Healey* (D), New York City.
23. Jacob H. Gilbert* (D), New York City.
24. Charles A. Buckley* (D), New York City.
25. Paul A. Fino* (R), New York City.

**NEW YORK (Continued)**

26. Edwin B. Dooley* (R), Mamaroneck.
27. Robert R. Barry (R), Yonkers.
28. Katharine St. George* (R), Tuxedo Park.
29. J. Ernest Wharton* (R), Richmondville.
30. Leo W. O'Brien* (D), Albany.
31. Carleton J. King (R), Saratoga Springs.
32. Samuel S. Stratton* (D), Schenectady.
33. Clarence E. Kilburn* (R), Malone.
34. Alexander Pirnie* (R), New Hartford.
35. R. Walter Riehlman* (R), Tully.
36. John Taber* (R), Auburn.
37. Howard W. Robison* (R), Owego.
38. Jessica McC. Weis* (R), Rochester.
39. Harold C. Ostertag* (R), Attica.
40. William E. Miller* (R), Olcott.
41. Thaddeus J. Dulski* (D), Buffalo.
42. John R. Pillion* (R), Lakeview.
43. Charles E. Goodell* (R), Jamestown.

**NORTH CAROLINA**

1. Herbert C. Bonner* (D), Washington.
2. L. H. Fountain* (D), Tarboro.
3. David N. Henderson (D), Wallace.
4. Harold D. Cooley* (D), Nashville.
5. Ralph J. Scott* (D), Danbury.
6. Horace R. Kornegay (D), Greensboro.
7. Alton Lennon* (D), Wilmington.
8. A. Paul Kitchin* (D), Wadesboro.
9. Hugh Q. Alexander* (D), Kannapolis.
10. Charles Raper Jonas* (R), Lincolnton.
11. Basil L. Whitener* (D), Gastonia.
12. Roy A. Taylor* (D), Black Mountain.

**NORTH DAKOTA**

At Large
Don L. Short* (R), Medora.
Hjalmar C. Nygaard (R), Enderlin.

**OHIO**

1. Gordon H. Scherer* (R), Cincinnati.
2. Donald D. Clancy (R), Cincinnati.
3. Paul F. Schenck* (R), Dayton.
4. William M. McCulloch* (R), Piqua.
5. Delbert L. Latta* (R), Bowling Green.
6. William H. Harsha, Jr. (R), Portsmouth
7. Clarence J. Brown* (R), Blanchester.
8. Jackson E. Betts* (R), Findlay.
9. Thomas L. Ashley* (D), Waterville.
10. Walter H. Moeller.* (D), Lancaster.
11. Robert E. Cook* (D), Kent.
12. Samuel L. Devine* (R), Columbus.
13. Charles A. Mosher (R), Oberlin.
14. William H. Ayres* (R), Akron.
15. Tom V. Moorehead (R), Zanesville.
16. Frank T. Bow* (R), Canton (R.F.D.).
17. John M. Ashbrook (R), Johnstown.
18. Wayne L. Hays* (D), Flushing.
19. Michael J. Kirwan* (D), Youngstown.
20. Michael A. Feighan* (D), Cleveland.
21. Charles A. Vanik* (D), Cleveland.
22. Frances P. Bolton* (R), Lyndhurst.
23. William E. Minshall* (R), Cleveland.

**OKLAHOMA**

1. Page Belcher* (R), Enid.
2. Ed Edmondson* (D), Muskogee.
3. Carl Albert* (D), McAlester.
4. Tom Steed* (D), Shawnee.
5. John Jarman* (D), Oklahoma City.
6. Victor Wickersham† (D), Mangum.

**OREGON**

1. Walter Norblad* (R), Stayton.
2. Al Ullman* (D), Baker.
3. Edith Green* (D), Portland.
4. Edwin R. Durno (R), Medford.

Digitized by Google
Original from UNIVERSITY OF CALIFORNIA
Generated on 2013-02-13 18:40 GMT / http://hdl.handle.net/2027/uc1.b4049245
Creative Commons Zero (CC0) / http://www.hathitrust.org/access_use#cc-zero

### PENNSYLVANIA

1. William A. Barrett* (D), Philadelphia.
2. Kathryn E. (Mrs. William T.) Granahan* (D), Philadelphia.
3. James A. Byrne* (D), Philadelphia.
4. Robert N. C. Nix* (D), Philadelphia.
5. William J. Green, Jr.* (D), Philadelphia.
6. Herman Toll* (D), Philadelphia.
7. William H. Milliken, Jr.* (R), Sharon Hill.
8. Willard S. Curtin* (R), Morrisville.
9. Paul B. Dague* (R), Downingtown.
10. William W. Scranton (R), Dalton.
11. Daniel J. Flood* (D), Wilkes-Barre.
12. Ivor D. Fenton* (R), Mahanoy City.
13. Richard S. Schweiker (R), Lansdale.
14. George M. Rhodes* (D), Reading.
15. Francis E. Walter* (D), Easton.
16. Walter M. Mumma* (R), Harrisburg.
17. Herman T. Schneebeli* (R), Williamsport.
18. J. Irving Whalley* (R), Windber.
19. George A. Goodling (R), Loganville.
20. James E. Van Zandt* (R), Altoona.
21. John H. Dent* (D), Jeannette.
22. John P. Saylor* (R), Johnstown.
23. Leon H. Gavin* (R), Oil City.
24. Carroll D. Kearns* (R), Farrell.
25. Frank M. Clark* (D), Bessemer.
26. Thomas E. Morgan* (D), Fredericktown.
27. James G. Fulton* (R), Pittsburgh.
28. William S. Moorhead* (D), Pittsburgh.
29. Robert J. Corbett* (R), Pittsburgh.
30. Elmer J. Holland* (D), Pittsburgh.

### RHODE ISLAND

1. Fernand J. St. Germain (D), Woonsocket.
2. John E. Fogarty* (D), Harmony.

### SOUTH CAROLINA

1. L. Mendel Rivers* (D), Charleston.
2. John J. Riley* (D), Sumter.
3. W. J. Bryan Dorn* (D), Greenwood.
4. Robert T. Ashmore* (D), Greenville.
5. Robert W. Hemphill* (D), Chester.
6. John L. McMillan* (D), Florence.

### SOUTH DAKOTA

1. Ben Reifel (R), Aberdeen.
2. E. Y. Berry* (R), McLaughlin.

### TENNESSEE

1. B. Carroll Reece* (R), Johnson City.
2. Howard H. Baker* (R), Huntsville.
3. James B. Frazier, Jr.* (D), Chattanooga.
4. Joe L. Evins* (D), Smithville.
5. J. Carlton Loser* (D), Nashville.
6. Ross Bass* (D), Pulaski.
7. Tom Murray* (D), Jackson.
8. Robert A. Everett* (D), Union City.
9. Clifford Davis* (D), Memphis.

### TEXAS

1. Wright Patman* (D), Texarkana.
2. Jack Brooks* (D), Beaumont.
3. Lindley Beckworth* (D), Gladewater.
4. Sam Rayburn* (D), Bonham.
5. Bruce Alger* (R), Dallas.
6. Olin E. Teague* (D), College Station.
7. John Dowdy* (D), Athens.
8. Albert Thomas* (D), Houston.
9. Clark W. Thompson* (D), Galveston.
10. Homer Thornberry* (D), Austin.

### TEXAS (Continued)

11. W. R. Poage* (D), Waco.
12. Jim Wright* (D), Weatherford.
13. Frank Ikard* (D), Wichita Falls.
14. John Young* (D), Corpus Christi.
15. Joe M. Kilgore* (D), McAllen.
16. J. T. Rutherford* (D), Odessa.
17. Omar Burleson* (D), Anson.
18. Walter Rogers* (D), Pampa
19. George Mahon* (D), Lubbock.
20. Paul J. Kilday* (D), San Antonio.
21. O. C. Fisher* (D), San Angelo.
22. Bob Casey* (D), Houston.

### UTAH

1. M. Blaine Peterson (D), Ogden.
2. David S. King* (D), Salt Lake City.

### VERMONT

At Large
Robert T. Stafford (R), Rutland City.

### VIRGINIA

1. Thomas N. Downing* (D), Newport News.
2. Porter Hardy, Jr.* (D), Churchland.
3. J. Vaughan Gary* (D), Richmond.
4. Watkins M. Abbitt* (D), Appomattox.
5. William M. Tuck* (D), South Boston.
6. Richard H. Poff* (R), Radford.
7. Burr P. Harrison* (D), Winchester.
8. Howard W. Smith* (D), Broad Run.
9. W. Pat Jennings* (D), Marion.
10. Joel T. Broyhill* (R), Arlington.

### WASHINGTON

1. Thomas M. Pelly* (R), Seattle.
2. Jack Westland* (R), Everett.
3. Julia Butler Hansen* (D), Cathlamet.
4. Catherine May* (R), Yakima.
5. Walt Horan* (R), Wenatchee.
6. Thor C. Tollefson* (R), Tacoma.
7. Don Magnuson* (D), Seattle.

### WEST VIRGINIA

1. Arch A. Moore, Jr.* (R), Glen Dale.
2. Harley O. Staggers* (D), Keyser.
3. Cleveland M. Bailey* (D), Clarksburg.
4. Ken Hechler* (D), Huntington.
5. Elizabeth Kee* (D), Bluefield.
6. John M. Slack, Jr.* (D), Charleston.

### WISCONSIN

1. Henry C. Schadeberg (R), Burlington.
2. Robert W. Kastenmeier* (D), Watertown.
3. Vernon W. Thomson (R), Richland Center.
4. Clement J. Zablocki* (D), Milwaukee.
5. Henry S. Reuss* (D), Milwaukee.
6. William K. Van Pelt* (R), Fond du Lac.
7. Melvin R. Laird* (R), Marshfield.
8. John W. Byrnes* (R), Green Bay.
9. Lester R. Johnson* (D), Black River Falls.
10. Alvin E. O'Konski* (R), Mercer.

### WYOMING

At Large
William Henry Harrison† (R), Sheridan.

### PUERTO RICO

RESIDENT COMMISSIONER
Antonio Fernos-Isern* (D), Santurce.

Digitized by Google
Original from UNIVERSITY OF CALIFORNIA
Generated on 2013-02-13 18:40 GMT / http://hdl.handle.net/2027/uc1.b4049245
Creative Commons Zero (CC0) / http://www.hathitrust.org/access_use#cc-zero

# U. S. CONGRESS—POLITICAL DIVISIONS

*Political divisions of the U.S. Senate and House of Representatives from 1855 (34th Cong.) to 1961-63 (87th Cong.)*

(ALL FIGURES REFLECT IMMEDIATE RESULT OF ELECTIONS)

| Congress | Senate | | | | | House of Representatives | | | | |
|---|---|---|---|---|---|---|---|---|---|---|
| | Number of Senators | Democrats | Republicans | Other parties | Vacant | Number of Representatives | Democrats | Republicans | Other parties | Vacant |
| 34th 1855–1857 | 62 | 42 | 15 | 5 | ..... | 234 | 83 | 108 | 43 | ..... |
| 35th 1857–1859 | 64 | 39 | 20 | 5 | ..... | 237 | 131 | 92 | 14 | ..... |
| 36th 1859–1861 | 66 | 38 | 26 | 2 | ..... | 237 | 101 | 113 | 23 | ..... |
| 37th 1861–1863 | 50 | 11 | 31 | 7 | 1 | 178 | 42 | 106 | 28 | 2 |
| 38th 1863–1865 | 51 | 12 | 39 | ..... | ..... | 183 | 80 | 103 | ..... | ..... |
| 39th 1865–1867 | 52 | 10 | 42 | ..... | ..... | 191 | 46 | 145 | ..... | ..... |
| 40th 1867–1869 | 53 | 11 | 42 | ..... | ..... | 193 | 49 | 143 | ..... | 1 |
| 41st 1869–1871 | 74 | 11 | 61 | ..... | 2 | 243 | 73 | 170 | ..... | ..... |
| 42d 1871–1873 | 74 | 17 | 57 | ..... | ..... | 243 | 104 | 139 | ..... | ..... |
| 43d 1873–1875 | 74 | 19 | 54 | ..... | 1 | 293 | 88 | 203 | ..... | 2 |
| 44th 1875–1877 | 76 | 29 | 46 | ..... | 1 | 293 | 181 | 107 | 3 | 2 |
| 45th 1877–1879 | 76 | 36 | 39 | 1 | ..... | 293 | 156 | 137 | ..... | ..... |
| 46th 1879–1881 | 76 | 43 | 33 | ..... | ..... | 293 | 150 | 128 | 14 | 1 |
| 47th 1881–1883 | 76 | 37 | 37 | 2 | ..... | 293 | 130 | 152 | 11 | ..... |
| 48th 1883–1885 | 76 | 36 | 40 | ..... | ..... | 325 | 200 | 119 | 6 | ..... |
| 49th 1885–1887 | 76 | 34 | 41 | ..... | 1 | 325 | 182 | 140 | 2 | 1 |
| 50th 1887–1889 | 76 | 37 | 39 | ..... | ..... | 325 | 170 | 151 | 4 | ..... |
| 51st 1889–1891 | 84 | 37 | 47 | ..... | ..... | 330 | 156 | 173 | 1 | ..... |
| 52d 1891–1893 | 88 | 39 | 47 | 2 | ..... | 333 | 231 | 88 | 14 | ..... |
| 53d 1893–1895 | 88 | 44 | 38 | 3 | 3 | 357 | 220 | 126 | 8 | ..... |
| 54th 1895–1897 | 88 | 39 | 44 | 5 | ..... | 357 | 104 | 246 | 7 | ..... |
| 55th 1897–1899 | 90 | 34 | 46 | 10 | ..... | 357 | 134 | 206 | 16 | 1 |
| 56th 1899–1901 | 90 | 26 | 53 | 11 | ..... | 357 | 163 | 185 | 9 | ..... |
| 57th 1901–1903 | 90 | 29 | 56 | 3 | 2 | 357 | 153 | 198 | 5 | 1 |
| 58th 1903–1905 | 90 | 32 | 58 | ..... | ..... | 386 | 178 | 207 | ..... | 1 |
| 59th 1905–1907 | 90 | 32 | 58 | ..... | ..... | 386 | 136 | 250 | ..... | ..... |
| 60th 1907–1909 | 92 | 29 | 61 | ..... | 2 | 386 | 164 | 222 | ..... | ..... |
| 61st 1909–1911 | 92 | 32 | 59 | ..... | 1 | 391 | 172 | 219 | ..... | ..... |
| 62d 1911–1913 | 92 | 42 | 49 | ..... | 1 | 391 | 228 | 162 | 1 | ..... |
| 63d 1913–1915 | 96 | 51 | 44 | 1 | ..... | 435 | 290 | 127 | 18 | ..... |
| 64th 1915–1917 | 96 | 56 | 39 | 1 | ..... | 435 | 231 | 193 | 8 | 3 |
| 65th 1917–1919 | 96 | 53 | 42 | 1 | ..... | 435 | 210 | 216 | 9 | ..... |
| 66th 1919–1921 | 96 | 47 | 48 | 1 | ..... | 435 | 191 | 237 | 7 | ..... |
| 67th 1921–1923 | 96 | 37 | 59 | ..... | ..... | 435 | 132 | 300 | 1 | 2 |
| 68th 1923–1925 | 96 | 43 | 51 | 2 | ..... | 435 | 207 | 225 | 3 | ..... |
| 69th 1925–1927 | 96 | 40 | 54 | 1 | 1 | 435 | 183 | 247 | 5 | ..... |
| 70th 1927–1929 | 96 | 47 | 48 | 1 | ..... | 435 | 195 | 237 | 3 | ..... |
| 71st 1929–1931 | 96 | 39 | 56 | 1 | ..... | 435 | 163 | 267 | 1 | 4 |
| 72d 1931–1933 | 96 | 47 | 48 | 1 | ..... | 435 | [1] 216 | 218 | 1 | ..... |
| 73d 1933–1935 | 96 | 59 | 36 | 1 | ..... | 435 | 313 | 117 | 5 | ..... |
| 74th 1935–1937 | 96 | 69 | 25 | 2 | ..... | 435 | 322 | 103 | 10 | ..... |
| 75th 1937–1939 | 96 | 75 | 17 | 4 | ..... | 435 | 333 | 89 | 13 | ..... |
| 76th 1939–1941 | 96 | 69 | 23 | 4 | ..... | 435 | 262 | 169 | 4 | ..... |
| 77th 1941–1943 | 96 | 66 | 28 | 2 | ..... | 435 | 267 | 162 | 6 | ..... |
| 78th 1943–1945 | 96 | 57 | 38 | 1 | ..... | 435 | 222 | 209 | 4 | ..... |
| 79th 1945–1947 | 96 | 57 | 38 | 1 | ..... | 435 | 243 | 190 | 2 | ..... |
| 80th 1947–1949 | 96 | 45 | 51 | ..... | ..... | 435 | 188 | 246 | 1 | ..... |
| 81st 1949–1951 | 96 | 54 | 42 | ..... | ..... | 435 | 263 | 171 | 1 | ..... |
| 82d 1951–1953 | 96 | 48 | 47 | 1 | ..... | 435 | 234 | 199 | 2 | ..... |
| 83d 1953–1955 | 96 | 46 | 48 | 2 | ..... | 435 | 213 | 221 | 1 | ..... |
| 84th 1955–1957 | 96 | 48 | 47 | 1 | ..... | 435 | 232 | 203 | ..... | ..... |
| 85th 1957–1959 | 96 | 49 | 47 | ..... | ..... | 435 | 234 | 201 | ..... | ..... |
| 86th 1959–1961 | 98 | 64 | 34 | ..... | ..... | [2] 436 | 283 | 153 | ..... | ..... |
| 87th 1961–1963 | 100 | 64 | 36 | ..... | ..... | [3] 437 | 262 | 175 | ..... | ..... |

[1] Democrats organized House, due to Republican deaths.
[2] Proclamation declaring Alaska a State issued Jan. 3, 1959.
[3] Proclamation declaring Hawaii a State issued Aug. 21, 1959.



Digitized by Google
Original from UNIVERSITY OF CALIFORNIA
Generated on 2013-02-13 18:40 GMT / http://hdl.handle.net/2027/uc1.b4049245
Creative Commons Zero (CC0) / http://www.hathitrust.org/access_use#cc-zero

# MINNESOTA CONGRESSMEN SINCE STATEHOOD

## UNITED STATES SENATORS

James Shields, Democrat: May 12, 1858, to March 3, 1859.
Henry M. Rice, Democrat: May 12, 1858, to March 3, 1863.
Morton S. Wilkinson, Republican: March 4, 1859, to March 3, 1865.
Alexander Ramsey, Republican: March 4, 1863, to March 3, 1875.
Daniel S. Norton, Republican: March 4, 1865, died July 13, 1870.
William Windom, Republican: July 16, 1870, to January 18, 1871.
O. P. Stearns, Republican: January 18, 1871, to March 3, 1871.
William Windom, Republican: March 4, 1871, to March 12, 1881.
S. J. R. McMillan, Republican: March 14, 1881, to March 3, 1883.
A. J. Edgerton, Republican: March 6, 1875, to March 3, 1877.
William Windom, Republican: October 26, 1881, to March 3, 1883.
D. M. Sabin, Republican: March 4, 1883, to March 4, 1887.
C. K. Davis, Republican: March 4, 1887, to November 27, 1900.
W. D. Washburn, Republican: March 4, 1889, to March 4, 1895.
Knute Nelson, Republican: March 4, 1895, to April 28, 1923.
Charles A. Towne, Democrat: December 5, 1900, to January 23, 1901.
Moses E. Clapp, Republican: January 23, 1901, to March 4, 1917.
Frank B. Kellogg, Republican: March 4, 1917, to March 4, 1923.
Henrik Shipstead, Farmer-Labor: March 4, 1923, to January 6, 1947.
Magnus Johnson, Farmer-Labor: July 16, 1923, to March 4, 1925.
Thomas D. Schall, Republican: March 4, 1925, to December 23, 1935.
Elmer A. Benson, Farmer-Labor: December 27, 1935, to November 3, 1936.
Guy V. Howard, Republican: November 3, 1936, to January 3, 1937.
Ernest Lundeen, Farmer-Labor: January 3, 1937, to August 31, 1940.
Joseph H. Ball, Republican: October 14, 1940, to November 18, 1942.
Arthur E. Nelson, Republican: November 18, 1942, to January 6, 1943.
Joseph H. Ball, Republican: January 6, 1943, to January 3, 1949.
Edward J. Thye, Republican: January 6, 1947.
*Hubert H. Humphrey, Democratic-Farmer-Labor: January 3, 1949.
*Eugene J. McCarthy, Democratic-Farmer-Labor: January 7, 1959.

## REPRESENTATIVES IN CONGRESS

### At Large

James Manahan, Republican: March 4, 1913, to March 4, 1915.
Ray P. Chase, Republican: March 4, 1933, to January 3, 1935.
Theodore Christianson, Republican: March 4, 1933, to January 3, 1935.
Harold Knutson, Republican: March 4, 1933, to January 3, 1935.
Henry Arens, Farmer-Labor: March 4, 1933, to January 3, 1935.
Magnus Johnson, Farmer-Labor: March 4, 1933, to January 3, 1935.
Paul John Kvale, Farmer-Labor: March 4, 1933, to January 3, 1935.
Ernest Lundeen, Farmer-Labor: March 4, 1933, to January 3, 1935.
F. H. Shoemaker, Farmer-Labor: March 4, 1933, to January 3, 1935.
Einar Hoidale, Democrat: March 4, 1933, to January 3, 1935.

### First District

J. M. Cavanaugh, Democrat: May 12, 1858, to March 4, 1859.
William Windom, Republican: March 4, 1859, to March 4, 1869.
Morton S. Wilkinson, Republican: March 4, 1869, to March 4, 1871.
Mark H. Dunnell, Republican: March 4, 1871, to March 4, 1883.
Milo White, Republican: March 4, 1883, to March 4, 1887.
Thomas Wilson, Democrat: March 4, 1887, to March 4, 1889.
Mark H. Dunnell, Republican: March 4, 1889, to March 4, 1891.
W. H. Harries, Democrat: March 4, 1891, to March 4, 1893.
James A. Tawney, Republican: March 4, 1893, to March 4, 1911.
Sydney Anderson, Republican: March 4, 1911, to March 4, 1925.
Allen J. Furlow, Republican: March 4, 1925, to March 4, 1929.
Victor Christgau, Republican: March 4, 1929, to March 4, 1933.
August H. Andresen, Republican: January 3, 1935.
*Albert H. Quie, Republican: March 6, 1959.

### Second District

W. W. Phelps, Democrat: May 12, 1858, to March 4, 1859.
Cyrus Aldrich, Republican: March 4, 1859, to March 4, 1863.
Ignatius Donnelly, Republican: March 4, 1863, to March 4, 1869.
Eugene M. Wilson, Democrat: March 4, 1869, to March 4, 1871.
John T. Averill, Republican: March 4, 1871, to March 4, 1873.
H. B. Strait, Republican: March 4, 1873, to March 4, 1879.
Henry Poehler, Democrat: March 4, 1879, to March 4, 1881.

*Incumbents



Digitized by Google
Original from UNIVERSITY OF CALIFORNIA
Generated on 2013-02-13 18:40 GMT / http://hdl.handle.net/2027/uc1.b4049245
Creative Commons Zero (CC0) / http://www.hathitrust.org/access_use#cc-zero

### Second District — Continued

H. B. Strait, Republican: March 4, 1881, to March 4, 1883.
J. B. Wakefield, Republican: March 4, 1883, to March 4, 1887.
John Lind, Republican: March 4, 1887, to March 4, 1893.
James T. McCleary, Republican: March 4, 1893, to March 4, 1907.
W. S. Hammond, Democrat: March 4, 1907, to March 4, 1915.
Franklin F. Ellsworth, Republican: March 4, 1915, to March 4, 1921.
Frank Clague, Republican: March 4, 1921, to March 4, 1933.
Elmer J. Ryan, Democrat: January 3, 1935, to January 3, 1941.
Joseph P. O'Hara, Republican: January 3, 1941.
*Ancher Nelsen, Republican: January 7, 1959.

### Third District

John T. Averill, Republican: March 4, 1873, to March 4, 1875.
William S. King, Republican: March 4, 1875, to March 4, 1877.
Jacob H. Stewart, Republican: March 4, 1877, to March 4, 1879.
William D. Washburn, Republican: March 4, 1879, to March 4, 1883.
H. B. Strait, Republican: March 4, 1883, to March 4, 1887.
John L. McDonald, Democrat: March 4, 1887, to March 4, 1889.
Darwin S. Hall, Republican: March 4, 1889, to March 4, 1891.
O. H. Hall, Democrat: March 4, 1891, to March 4, 1895.
Joel P. Heatwole, Republican: March 4, 1895, to March 4, 1903.
Charles R. Davis, Republican: March 4, 1903, to March 4, 1925.
August H. Andresen, Republican: March 4, 1925, to March 4, 1933.
Ernest Lundeen, Farmer-Labor: January 3, 1935, to January 3, 1937.
Henry G. Teigan, Farmer-Labor: January 3, 1937, to January 3, 1939.
John G. Alexander, Republican: January 3, 1939, to January 3, 1941.
Richard P. (Dick) Gale: January 3, 1941, to January 2, 1945.
William J. Gallagher, Democrat-Farmer-Labor: January 2, 1945, to August 13, 1946.
George MacKinnon, Republican: January 6, 1947, to January 3, 1949.
Roy W. Wier, Democratic-Farmer-Labor: January 3, 1949.
*Clark MacGregor, Republican: January 3, 1961.

### Fourth District

W. D. Washburn, Republican: March 4, 1883, to March 4, 1885.
J. B. Gilfillan, Republican: March 4, 1885, to March 4, 1887.
Edmund Rice, Democrat: March 4, 1887, to March 4, 1889.
S. P. Snider, Republican: March 4, 1889, to March 4, 1891.
J. N. Castle, Democrat: March 4, 1891, to March 4, 1893.
Andrew R. Kiefer, Republican: March 4, 1893, to March 4, 1897.
Frederick C. Stevens, Republican: March 4, 1897, to March 4, 1915.
Carl C. Van Dyke, Democrat: March 4, 1915, to May 20, 1919.
Oscar E. Keller, Republican: July 10, 1919, to March 4, 1927.
Melvin J. Maas, Republican: March 4, 1927, to March 4, 1933.
Melvin J. Maas, Republican: January 3, 1935.
Frank T. Starkey, Democratic-Farmer-Labor: January 2, 1945, to January 6, 1947.
Edward J. Devitt, Republican: January 6, 1947, to January 3, 1949.
Eugene J. McCarthy, Democratic-Farmer-Labor: January 3, 1949.
*Joseph E. Karth, Democratic-Farmer-Labor: January 7, 1959.

### Fifth District

Knute Nelson, Republican: March 4, 1883, to March 4, 1889.
S. G. Comstock, Republican: March 4, 1889, to March 4, 1891.
Kittel Halvorson, Alliance: March 4, 1891, to March 4, 1893.
Loren Fletcher, Republican: March 4, 1893, to March 4, 1903.
John Lind, Democrat: March 4, 1903, to March 4, 1905.
Loren Fletcher, Republican: March 4, 1905, to March 4, 1907.
Frank M. Nye, Republican: March 4, 1907, to March 4, 1913.
George R. Smith, Republican: March 4, 1913, to March 4, 1917.
Ernest Lundeen, Republican: March 4, 1917, to March 4, 1919.
Walter H. Newton, Republican: March 4, 1919, to June 30, 1929.
W. I. Nolan, Republican: July 1, 1929, to March 4, 1933.
Theodore Christianson, Republican: January 3, 1935, to January 3, 1937.
Dewey William Johnson, Farmer-Labor: January 3, 1937, to January 3, 1939.
Oscar Youngdahl, Republican: January 3, 1939, to January 6, 1943.
*Walter H. Judd, Republican: January 6, 1943.

### Sixth District

M. R. Baldwin, Democrat: March 4, 1893, to March 4, 1895.
Charles A. Towne, Republican: March 4, 1895, to March 4, 1897.
Page Morris, Republican: March 4, 1897, to March 4, 1903.
C. B. Buckman, Republican: March 4, 1903, to March 4, 1907.
Charles A. Lindbergh, Republican: March 4, 1907, to March 4, 1917.
Harold Knutson, Republican: March 4, 1917, to March 4, 1933.
Harold Knutson, Republican: January 3, 1935, to January 3, 1949.
*Fred Marshall, Democratic-Farmer-Labor: January 3, 1949.

---

*Incumbents

Digitized by Google
Original from UNIVERSITY OF CALIFORNIA
Generated on 2013-02-13 18:40 GMT / http://hdl.handle.net/2027/uc1.b4049245
Creative Commons Zero (CC0) / http://www.hathitrust.org/access_use#cc-zero

### Seventh District

Haldor E. Boen, People's Party: March 4, 1893, to March 4, 1895.
Frank M. Eddy, Republican: March 4, 1895, to March 4, 1903.
Andrew J. Volstead, Republican: March 4, 1903, to March 4, 1923.
O. J. Kvale, Independent: March 4, 1923, to March 4, 1925.
O. J. Kvale, Farmer-Labor: March 4, 1925, to September 11, 1929.
Paul John Kvale, Farmer-Labor: October 16, 1929, to March 4, 1933.
Paul John Kvale, Farmer-Labor: January 3, 1935, to January 3, 1939.
*H. Carl Andersen, Republican: January 3, 1939.

### Eighth District

J. Adam Bede, Republican: March 4, 1903, to March 4, 1909.
Clarence B. Miller, Republican: March 4, 1909, to March 4, 1919.
W. L. Carss, Independent: March 4, 1919, to March 4, 1921.
Ocsar J. Larson, Republican: March 4, 1921, to March 4, 1925.
William L. Carss, Farmer-Labor: March 4, 1925, to March 4, 1929.
William A. Pittenger, Republican: March 4, 1929, to March 4, 1933.
William A. Pittinger, Republican: January 3, 1935, to January 3, 1937.
John T. Bernard, Farmer-Labor: January 3, 1937, to January 3, 1939.
William A. Pittinger, Republican: January 3, 1939, to January 6, 1947.
*John A. Blatnik, Democratic-Farmer-Labor: January 6, 1947.

### Ninth District

Halvor Steenerson, Republican: March 4, 1903, to March 4, 1923.
Knud Wefald, Farmer-Labor: March 4, 1923, to March 4, 1927.
Conrad G. Selvig, Republican: March 4, 1927, to March 4, 1933.
Richard Thompson Buckler, Farmer-Labor: January 3, 1935, to January 6, 1943.
Harold C. Hagen, Farmer-Labor: January 6, 1943, to January 2, 1945.
Harold C. Hagen, Republican: January 2, 1945, to January 7, 1959.
Mrs. Coya Knutson, Democratic-Farmer-Labor: January 3, 1955.
*Odin Langen, Republican: January 7, 1959.

### Tenth District

Thomas D. Schall, Progressive: March 4, 1915, to March 4, 1919.
Thomas D. Schall, Republican: March 4, 1919, to March 4, 1925.
Godfrey G. Goodin, Republican: March 4, 1925, to March 4, 1933.

---

*Incumbents

Generated on 2013-02-13 18:40 GMT / http://hdl.handle.net/2027/uc1.b4049245
Creative Commons Zero (CC0) / http://www.hathitrust.org/access_use#cc-zero
Digitized by Google
Original from UNIVERSITY OF CALIFORNIA

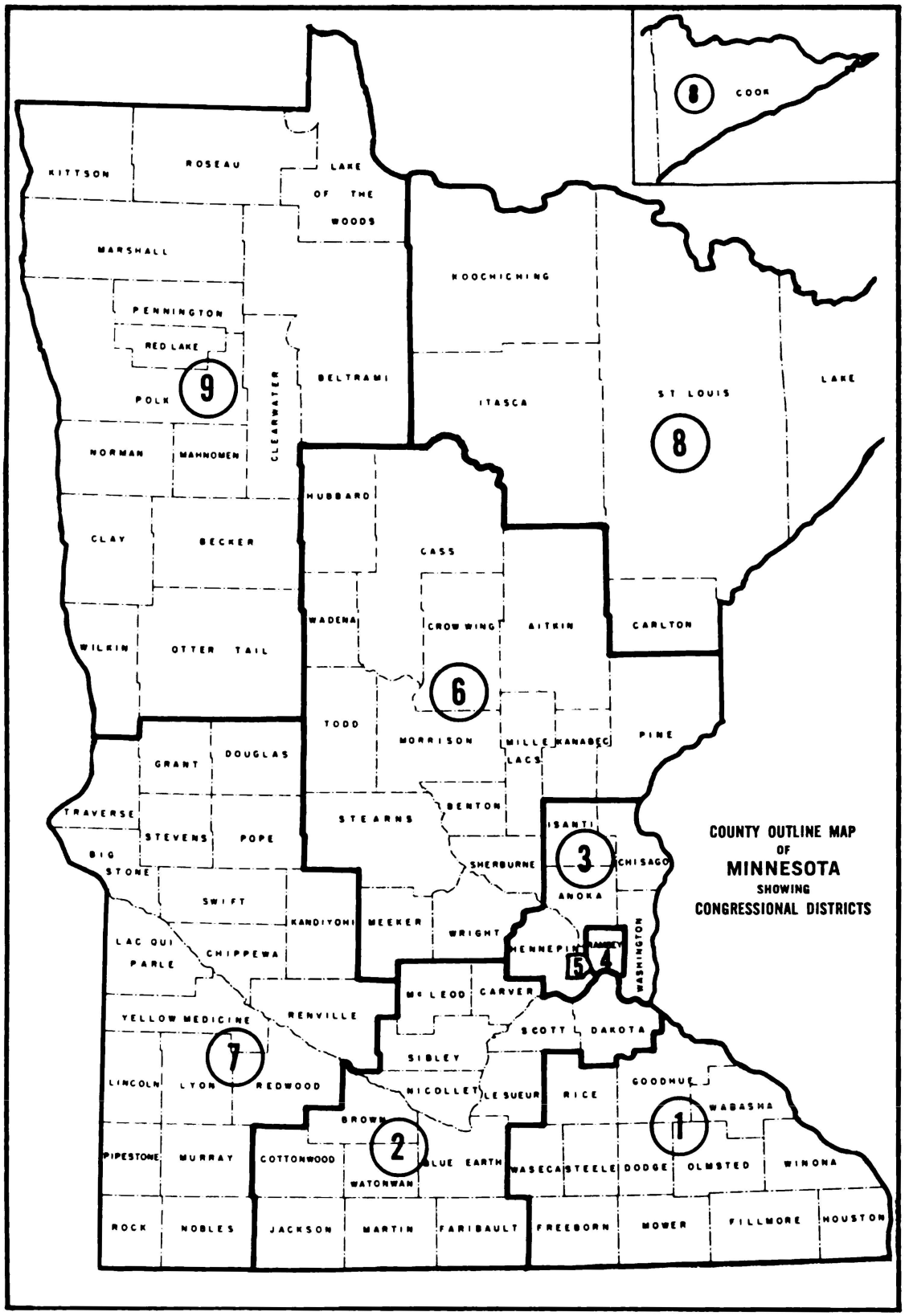




Digitized by Google
Original from UNIVERSITY OF CALIFORNIA
Generated on 2013-02-13 18:40 GMT / http://hdl.handle.net/2027/uc1.b4049245
Creative Commons Zero (CC0) / http://www.hathitrust.org/access_use#cc-zero

# CONGRESSIONAL APPORTIONMENT
# ACTS OF MINNESOTA

## CONGRESSIONAL APPORTIONMENT — 1872

The counties of Winona, Houston, Olmsted, Fillmore, Dodge, Steele, Mower, Freeborn, Waseca, Faribault, Blue Earth, Watonwan, Martin, Jackson, Cottonwood, Murray, Nobles, Pipestone and Rock constitute the First congressional district.

The counties of Wabasha, Goodhue, Rice, Dakota, Scott, Le Sueur, Nicollet, Brown, Sibley, Carver, McLeod, Renville, Redwood, Lyon, Swift, Chippewa and Kandiyohi constitute the Second congressional district.

All that part of the state not included in the First and Second districts as described above, constitute the Third congressional district.

## CONGRESSIONAL APPORTIONMENT — 1881

The counties of Houston, Fillmore, Mower, Freeborn, Steele, Dodge, Olmsted, Winona and Wabasha shall constitute the First congressional district.

The counties of Faribault, Blue Earth, Waseca, Watonwan, Martin, Cottonwood, Jackson, Murray, Nobles, Rock, Pipestone, Lincoln, Lyon, Redwood, Brown, Nicollet, Yellow Medicine, Lac qui Parle, Sibley and Le Sueur shall constitute the Second congressional district.

The counties of Goodhue, Rice, Dakota, Scott, Carver, McLeod, Meeker, Kandiyohi, Renville, Swift and Chippewa shall constitute the Third congressional district.

The counties of Washington, Ramsey, Hennepin, Wright, Pine, Kanabec, Anoka, Chisago, Isanti and Sherburne shall constitute the Fourth congressional district.

The counties of Mille Lacs, Benton, Morrison, Stearns, Pope, Douglas, Stevens, Big Stone, Traverse, Grant, Todd, Crow Wing, Aitkin, Carlton, Wadena, Otter Tail, Wilkin, Cass, Becker, Clay, Polk, Beltrami, Marshall, Hubbard, Kittson, Itasca, St. Louis, Lake and Cook shall constitute the Fifth congressional district.

## CONGRESSIONAL APPORTIONMENT — 1891

The counties of Dodge, Fillmore, Freeborn, Houston, Mower, Olmsted, Steele, Wabasha, Waseca and Winona shall constitute the First congressional district.

The counties of Blue Earth, Brown, Chippewa, Cottonwood, Faribault, Jackson, Lac qui Parle, Lincoln, Lyon, Martin, Murray, Nicollet, Nobles, Pipestone, Redwood, Rock, Watonwan and Yellow Medicine shall constitute the Second congressional district.

The counties of Carver, Dakota, Goodhue, Le Sueur, McLeod, Meeker, Renville, Rice, Scott and Sibley shall constitute the Third congressional district.

The counties of Chisago, Isanti, Kanabec, Ramsey and Washington shall constitute the Fourth congressional district.

The county of Hennepin shall constitute the Fifth congressional district.

The counties of Aitkin, Anoka, Beltrami, Benton, Carlton, Cass, Cook, Crow Wing, Hubbard, Itasca, Lake, Mille Lacs, Morrison, Pine, St. Louis, Sherburne, Stearns, Todd, Wadena and Wright shall constitute the Sixth congressional district.

The counties of Becker, Big Stone, Clay, Douglas, Grant, Kandiyohi, Kittson, Marshall, Norman, Otter Tail, Polk, Pope, Stevens, Swift, Traverse and Wilkin shall constitute the Seventh congressional district. Roseau and Red Lake counties belong to the Seventh.

## CONGRESSIONAL APPORTIONMENT — 1901

The counties of Dodge, Fillmore, Freeborn, Houston, Mower, Olmsted, Steele, Wabasha, Waseca and Winona shall constitute the First congressional district.

The counties of Blue Earth, Brown, Cottonwood, Faribault, Jackson, Martin, Murray, Nobles, Pipestone, Rock and Watonwan shall constitute the Second congressional district.

The counties of Carver, Dakota, Goodhue, Le Sueur, McLeod, Nicollet, Rice, Scott and Sibley shall constitute the Third congressional district.

The counties of Chisago, Ramsey and Washington shall constitute the Fourth congressional district.

The county of Hennepin shall constitute the Fifth congressional district.

The counties of Benton, Cass, Crow Wing, Douglas, Hubbard, Meeker, Morrison, Sherburne, Stearns, Todd, Wadena and Wright shall constitute the Sixth congressional district.

The counties of Big Stone, Chippewa, Grant, Kandiyohi, Lac qui Parle, Lincoln, Lyon, Pope, Redwood, Renville, Stevens, Swift, Traverse and Yellow Medicine shall constitute the Seventh congressional district.

The counties of Aitkin, Anoka, Carlton, Cook, Isanti, Itasca, Kanabec, Lake, Mille Lacs, Pine and St. Louis shall constitute the Eighth congressional district.

The counties of Becker, Beltrami, Clay, Kittson, Marshall, Norman, Otter Tail, Polk, Red Lake, Roseau and Wilkin shall constitute the Ninth congressional district.

## CONGRESSIONAL APPORTIONMENT — 1913

The counties of Houston, Fillmore, Winona, Wabasha, Olmsted, Mower, Dodge, Freeborn, Waseca and Steele shall constitute the First congressional district.

The counties of Blue Earth, Faribault, Martin, Watonwan, Brown, Cottonwood, Jackson, Nobles, Rock, Pipestone, Murray, Redwood and Lincoln shall constitute the Second congressional district.

The counties of Washington, McLeod, Sibley, Nicollet, Le Sueur, Carver, Scott, Rice, Dakota and Goodhue shall constitute the Third congressional district.

The county of Ramsey shall constitute the Fourth congressional district.



Digitized by Google
Original from UNIVERSITY OF CALIFORNIA
Generated on 2013-02-13 18:40 GMT / http://hdl.handle.net/2027/uc1.b4049245
Creative Commons Zero (CC0) / http://www.hathitrust.org/access_use#cc-zero

The first, second, fifth, sixth, seventh, eighth, ninth, eleventh, twelfth and thirteenth wards of the city of Minneapolis and the town of St. Anthony, shall constitute the Fifth congressional district.

The counties of Benton, Sherburne, Stearns, Morrison, Aitkin, Todd, Crow Wing, Wadena, Hubbard, Cass and *Beltrami shall constitute the Sixth congressional district.

The counties of Grant, Douglas, Traverse, Stevens, Pope, Big Stone, Swift, Lac qui Parle, Chippewa, Yellow Medicine, Renville, Kandiyohi, Meeker and Lyon shall constitute the Seventh congressional district.

The counties of Koochiching, Itasca, Carlton, St. Louis, Lake and Cook shall constitute the Eighth congressional district.

The counties of Otter Tail, Wilkin, Clay, Becker, Mahnomen, Norman, Polk, Marshall, Red Lake, Pennington, Kittson, Roseau and Clearwater shall constitute the Ninth congressional district.

The counties of Pine, Chisago, Kanabec, Mille Lacs, Isanti, Anoka, Wright and all of the county of Hennepin, except the town of St. Anthony, outside of the city of Minneapolis, and the third, fourth, and tenth wards of the city of Minneapolis shall constitute the Tenth congressional district.

## CONGRESSIONAL APPORTIONMENT — 1933

The counties of Rice, Goodhue, Waseca, Steele, Dodge, Wabasha, Olmsted, Winona, Freeborn, Mower, Fillmore and Houston shall constitute the First congressional district.

The counties of McLeod Carver, Sibley, Scott, Dakota, Nicollet, Le Sueur, Brown, Cottonwood, Watonwan, Blue Earth, Jackson, Martin and Faribault shall constitute the Second congressional district.

**The counties of Anoka, Chisago, Isanti, Washington, and all of Hennepin county outside the city of Minneapolis, and the first, second, third, ninth and tenth wards of the city of Minneapolis, and the first, second, sixth, seventh, eighth, ninth, tenth, eleventh and twelfth precincts of the fourth ward of the city of Minneapolis shall constitute the Third congressional district.

The county of Ramsey shall constitute the Fourth congressional district.

**The fifth, sixth, seventh, eighth, eleventh, twelfth and thirteenth wards of the city of Minneapolis and all of the fourth ward of the city of Minneapolis except precincts numbered 1, 2, 6, 7, 8, 9, 10, 11 and 12 shall constitute the Fifth congressional district.

The counties of Hubbard, Cass, Wadena, Crow Wing, Aitkin, Todd, Morrison, Mille Lacs, Kanabec, Pine, Stearns, Benton, Sherburne, Meeker and Wright shall constitute the Sixth congressional district.

The counties of Traverse, Grant, Douglas, Big Stone, Stevens, Pope, Swift, Lac qui Parle, Chippewa, Kandiyohi, Yellow Medicine, Renville, Lincoln, Lyon, Redwood, Pipestone, Murray, Rock and Nobles shall constitute the Seventh congressional district.

The counties of Koochiching, Itasca, St. Louis, Lake, Cook and Carlton shall constitute the Eighth congressional district.

The counties of Kittson, Roseau, Lake of the Woods, Marshall, Beltrami, Pennington, Red Lake, Polk, Clearwater, Norman, Mahnomen, Clay, Becker, Wilkin and Otter Tail shall constitute the Ninth congressional district.

Note: The 1960 federal census reflecting a drop in Minnesota's population resulted in a loss to the state of one congressional seat effective January 1, 1963. The 1961 State Legislature adjourned **sine die** on June 8 without reapportioning the congressional districts. As the Legislative Manual goes to press it is not clear whether there may yet be reapportionment or whether Minnesota's congressmen will be elected at large in 1962.

---

*Lake of the Woods county formed in 1921 by division of Beltrami county.

**Wards and precincts as they existed in Minneapolis at enactment of Chapter 185, Laws 1933.

Digitized by Google
Original from UNIVERSITY OF CALIFORNIA
Generated on 2013-02-13 18:40 GMT / http://hdl.handle.net/2027/uc1.b4049245
Creative Commons Zero (CC0) / http://www.hathitrust.org/access_use#cc-zero

# United States Government

## UNITED STATES OFFICIALS

President, John F. Kennedy, Massachusetts
Vice President, Lyndon B. Johnson, Texas

### MEMBERS OF THE CABINET

Secretary of State ..... Dean Rusk, Georgia
Secretary of the Treasury ..... J. Douglas Dillon, New Jersey
Secretary of Defense ..... Robert S. McNamara, California
Attorney General ..... Robert Kennedy, Massachusetts
Postmaster General ..... J. Edward Day, California
Secretary of the Interior ..... Stewart L. Udall, Arizona
Secretary of Agriculture ..... Orville L. Freeman, Minnesota
Secretary of Commerce ..... Luther Hodges, North Carolina
Secretary of Labor ..... Arthur J. Goldberg, Illinois
Secretary of Health, Education and Welfare ..... Abraham A. Ribicoff, Connecticut

### SUPREME COURT OF THE UNITED STATES

Earl Warren, Chief Justice, California

Associate Justices

Hugo L. Black, Alabama
William J. Brennan, New Jersey
Tom C. Clark, Texas
William O. Douglas, Washington
Felix Frankfurter, Massachusetts
John Marshall Harlan, New York
Potter Stewart, Ohio
Charles Evans Whittaker, Missouri



Digitized by Google
Original from UNIVERSITY OF CALIFORNIA
Generated on 2013-02-13 18:40 GMT / http://hdl.handle.net/2027/uc1.b4049245
Creative Commons Zero (CC0) / http://www.hathitrust.org/access_use#cc-zero

# *United States Department of Justice in Minnesota*

### UNITED STATES ATTORNEY

Miles W. Lord, Excelsior, Minnesota

ASSISTANT U. S. ATTORNEYS

Hartley Nordin ..... St. Paul, Minnesota
Patrick J. Foley ..... St. Paul, Minnesota
John J. Connelly ..... St. Paul, Minnesota
Edward J. Drury ..... St. Paul, Minnesota
Jonathan Cudd ..... Richfield, Minnesota
Murray Galinson, Law Clerk ..... Minneapolis, Minnesota

### FEDERAL BUREAU OF INVESTIGATION

Special Agent in Charge William H. Williams ..... Minneapolis, Minnesota

### UNITED STATES MARSHAL

Harry A. Sieben ..... St. Paul, Minnesota
William J. Thompson, Chief Deputy ..... St. Paul, Minnesota

DEPUTIES

Charlotte McDonald ..... St. Paul, Minnesota
Helen C. Bussjaeger ..... St. Paul, Minnesota
Elizabeth H. Farrell ..... St. Paul, Minnesota
Eleanore H. Neitge ..... St. Paul, Minnesota
Hazel E. Noreen ..... Minneapolis, Minnesota
John A. Mortinson, Jr. ..... St. Paul, Minnesota
Robert L. Allie ..... Minneapolis, Minnesota
Robert P. Hartwig ..... Minneapolis, Minnesota
Willilam E. Kostohryz ..... St. Paul, Minnesota
James H. Redpath ..... Minneapolis, Minnesota
Donald C. Hanson ..... Duluth, Minnesota

# *United States Courts in Minnesota*

## UNITED STATES COURT OF APPEALS

### EIGHTH CIRCUIT

The Eighth Judicial Circuit of the United States Court of Appeals comprises the Districts of Minnesota, northern Iowa, southern Iowa, eastern Missouri, western Missouri, eastern Arkansas, western Arkansas, Nebraska, North Dakota and South Dakota.

CIRCUIT JUSTICE

Charles E. Whittaker, Circuit Justice ..... Washington, D.C.

CIRCUIT JUDGES

**Senior Judges:**

Hon. Archibald K. Gardner ..... Huron, South Dakota
Hon. John B. Sanborn ..... St. Paul, Minnesota
Hon. Joseph W. Woodrough ..... Omaha, Nebraska
Hon. Seth Thomas ..... Ft. Dodge, Iowa

**Judges:**

Hon. Harvey M. Johnson, Chief Judge ..... Omaha, Nebraska
Hon. Charles J. Vogel ..... Fargo, North Dakota
Hon. Martin Donald Van Oosterhout ..... Sioux City, Iowa
Hon. Marion C. Matthes ..... St. Louis, Missouri
Hon. Harry A. Blackman ..... Rochester, Minnesota
Hon. Albert A. Ridge ..... Kansas City, Missouri

**Clerk of the Circuit Court:** Robert C. Tucker ..... St. Louis, Missouri

### TERMS OF COURT

Second Wednesday in January—First Wednesday in March—First Wednesday in May—Second Wednesday in September—Second Wednesday in November at St. Louis, Mo.

## UNITED STATES DISTRICT COURT

### DISTRICT OF MINNESOTA

The State of Minnesota constitutes one judicial district, divided into six divisions. The Clerk maintains offices in the Third (St. Paul), Fourth (Minneapolis), and Fifth (Duluth) Divisions only, and all papers and correspondence relative to cases in those divisions should be mailed to the divisional office involved. All papers and correspondence relative to cases in the First, Second, and Sixth Divisions should be mailed to the Clerk's office at St. Paul.

DISTRICT JUDGES

**Senior Judge:**

Hon. Robert C. Bell ..... St. Paul, Minnesota



Digitized by Google
Original from UNIVERSITY OF CALIFORNIA
Generated on 2013-02-13 18:40 GMT / http://hdl.handle.net/2027/uc1.b4049245
Creative Commons Zero (CC0) / http://www.hathitrust.org/access_use#cc-zero

**Judges:**

Hon. Edward J. Devitt, Chief Judge ..... Minneapolis, Minnesota
Hon. Gunnar H. Nordbye ..... Minneapolis, Minnesota
Hon. Dennis F. Donovan ..... Duluth, Minnesota
Hon. Earl R. Larson ..... Minneapolis, Minnesota

**Clerk of the District Court:** Frank A. Massey ..... St. Paul, Minnesota

DEPUTY CLERKS OF DISTRICT COURT

William H. Eckley ..... Minneapolis, Minnesota
Marion G. Hilgert ..... St. Paul, Minnesota
Leona G. Stoddard ..... St. Paul, Minnesota
Louise W. Smith ..... Duluth, Minnesota
Irya Tahtinen ..... Duluth, Minnesota
Gladys A. M. Rippe ..... Minneapolis, Minnesota
Lawrence R. Tapper ..... St. Paul, Minnesota
Christine H. Orstad ..... Minneapolis, Minnesota
Hazel Gabrielson ..... Minneapolis, Minnesota
Judith C. Palmer ..... Minneapolis, Minnesota
Genevieve A. Smith ..... Minneapolis, Minnesota
Lorraine V. Leiste ..... Duluth, Minnesota
Thomas N. Lamson ..... St. Paul, Minnesota
Howard K. Boxmeyer ..... St. Paul, Minnesota
James V. Carroll ..... Minneapolis, Minnesota

## UNITED STATES COMMISSIONERS

FIRST DIVISION

Richard H. Darby ..... Winona

SECOND DIVISION

Percy M. Meehl ..... Marshall

THIRD DIVISION

William H. Eckley .....

FOURTH DIVISION

William H. Eckley ..... Minneapolis

FIFTH DIVISION

John D. Durfee ..... Duluth
Harvey H. Palmer ..... International Falls

SIXTH DIVISION

Frank C. Barnes ..... Fergus Falls
Warren C. Isely ..... Humboldt
Marcus A. Reed ..... Bemidji
Wendell Y. Henning ..... St. Cloud

## GENERAL TERMS OF COURT AND COUNTIES IN THE DIVISION

FIRST DIVISION—at WINONA

(Pretermitted until further order of the court)

Counties in First Division: Dodge, Fillmore, Houston, Mower, Olmsted, Steele, Wabasha and Winona.

SECOND DIVISION—at MANKATO

(Pretermitted until further order of the court)

Counties in Second Division: Blue Earth, Brown, Cottonwood, Faribault, Freeborn, Jackson, Lac qui Parle, Le Sueur, Lincoln, Lyon, Martin, Murray, Nicollet, Nobles, Pipestone, Redwood, Rock, Sibley, Waseca, Watonwan and Yellow Medicine.

THIRD DIVISION—at ST. PAUL

First Tuesday in April—First Tuesday in November

Counties in Third Division: Chisago, Dakota, Goodhue, Ramsey, Rice, Scott and Washington.

FOURTH DIVISION—at MINNEAPOLIS

First Tuesday in March—Fourth Tuesday in September

Counties in Fourth Division: Anoka, Carver, Chippewa, Hennepin, Isanti, Kandiyohi, McLeod, Meeker, Renville, Sherburne, Swift and Wright.

FIFTH DIVISION—at DULUTH

First Tuesday in May—First Tuesday in December

Counties in Fifth Division: Aitkin, Benton, Carlton, Cass, Cook, Crow Wing, Itasca, Kanabec, Koochiching, Lake, Mille Lacs, Morrison, Pine and St. Louis.

SIXTH DIVISION—at FERGUS FALLS

Third Tuesday in June

Counties in Sixth Division: Becker, Beltrami, Big Stone, Clay, Clearwater, Douglas, Grant, Hubbard, Kittson, Lake of the Woods, Mahnomen, Marshall, Norman, Ottertail, Pennington, Polk, Pope, Red Lake, Roseau, Stearns, Stevens, Todd, Traverse, Wadena and Wilkin.

## SPECIAL TERMS OF COURT

ST. PAUL (Third Division)—Fourth Monday of each month except July and August.

MINNEAPOLIS (Fourth Division)—Second Monday of each month except July and August.

DULUTH (Fifth Division)—First Tuesday in May; First Tuesday in December; First Friday of each other month except July and August.

Special terms of court are held in the sixth division on the opening day of general terms.

Digitized by Google
Original from UNIVERSITY OF CALIFORNIA
Generated on 2013-02-13 18:40 GMT / http://hdl.handle.net/2027/uc1.b4049245
Creative Commons Zero (CC0) / http://www.hathitrust.org/access_use#cc-zero

# CONSTITUTION OF THE UNITED STATES


ARTICLE I.

SECTION—

1. Of the legislative power.
2. House of representatives; qualification of members; apportionment of representatives and direct taxes; census; first apportionment; vacancies; officers of the house; impeachments.
3. Senate, classification of senators; qualifications of; vice president to preside; other officers; trial of impeachments.
4. Election of members of congress; meetings of congress.
5. Powers of each house; expulsion of members; journal; adjournments.
6. Compensation and privileges; disabilities of members.
7. Revenue bills; passage and approval of bills; orders and resolutions.
8. General powers of congress.
9. Certain limitations of the powers of congress.
10. Limitation of the powers of individual states.

ARTICLE II.

1. Of the executive powers; electors, how and when chosen; qualifications of president; when powers of, to devolve upon vice president; compensation and oath of president.

SECTION—

2. Powers and duties of president; making of treaties; power of appointment.
3. Other powers and duties.
4. Officers liable to impeachment.

ARTICLE III.

1. Of the judicial power.
2. Extent of the judicial power; jurisdiction of the supreme court; trials for crimes.
3. Treason defined; trial for and punishment.

ARTICLE IV.

1. Effect of public acts, records, etc., of each state.
2. Citizenship; fugitives from justice and from service to be delivered up.
3. Admission of new states; power of congress over territory.
4. Republican form of government guaranteed to the several states; protection from invasion or domestic violence.

ARTICLE V.

1. How constitution may be amended.

ARTICLE VI.

1. Of the public debt; constitution to be supreme law of the land; constitutional oath of office; religious tests prohibited.

ARTICLE VII.

1. Ratification of constitution.

AMENDMENTS

ARTICLE—

1. Religious freedom; freedom of speech and of the press; right of petition.
2. Right to bear arms.
3. Quartering of soldiers.
4. Unreasonable searches and seizures; search warrants.
5. Rights of persons charged with crimes; taking of private property.
6. Trials in criminal cases and rights of the accused.
7. Trials by jury in civil cases.
8. Excessive bail, fines and punishments.
9. Rights of the people.
10. Of powers reserved to the states.
11. Extent of judicial powers.
12. Manner of electing president and vice president; qualifications of vice president.

ARTICLE—

13. Prohibition of slavery.
14. Citizenship; security of persons and property; apportionment of representatives; who prohibited from holding office; validity of the public debt; what obligation to be void.
15. Right of citizens to vote.
16. Income tax.
17. Election of United States senators.
18. Prohibition of the liquor traffic.
19. Women's suffrage.
20. Dates of beginning and ending of terms of president and vice president, senators and representatives and date of the assembling of the congress declared.
21. Eighteenth article of amendment repealed.
22. Limitations on Presidential term.


**Preamble.** We, the people of the United States, in order to form a more perfect union, establish justice, insure domestic tranquillity, provide for the common defense, promote the general welfare, and secure the blessings of liberty to ourselves and our posterity, do ordain and establish this Constitution for the United States of America.

## ARTICLE I.

SECTION 1. All legislative powers herein granted shall be vested in a congress of the United States, which shall consist of a senate and a house of representatives.

SEC. 2. The house of representatives shall be composed of members chosen every second year by the people of the several states, and the electors in each state shall have the qualifications requisite for electors of the most numerous branch of the state legislature.

No person shall be a representative who shall not have attained to the age of twenty-five years and been seven years a citizen of the United States, and who shall not, when elected, be an inhabitant of that state in which he shall be chosen.

Representatives and direct taxes shall be apportioned among the several states which may be included within this Union according to their respective numbers, which shall be determined by adding to the whole number of free persons, including those bound to service for a term of years, and excluding



Digitized by Google
Original from UNIVERSITY OF CALIFORNIA
Generated on 2013-02-13 18:40 GMT / http://hdl.handle.net/2027/uc1.b4049245
Creative Commons Zero (CC0) / http://www.hathitrust.org/access_use#cc-zero

Indians not taxed, three-fifths of all other persons. The actual enumeration shall be made within three years after the first meeting of the Congress of the United States, and within every subsequent term of ten years, in such manner as they shall by law direct. The number of representatives shall not exceed one for every 30,000, but each state shall have at least one representative; and until such enumeration shall be made, the State of New Hampshire shall be entitled to choose 3; Massachusetts, 8; Rhode Island and Providence Plantations, 1; Connecticut, 5; New York 6; New Jersey, 4; Pennsylvania, 8; Delaware, 1; Maryland, 6; Virginia, 10; North Carolina, 5; South Carolina, 5; Georgia, 3.

When vacancies happen in the representation from any state the executive authority thereof shall issue writs of election to fill such vacancies.

The house of representatives shall choose their speaker and other officers, and shall have the sole power of impeachment.

*SEC. 3. The Senate of the United States shall be composed of two senators from each state, elected by the people thereof, for six years; and each senator shall have one vote. The electors in each state shall have the qualifications requisite for electors of the most numerous branch of the state legislatures.

Immediately after they shall be assembled in consequence of the first election, they shall be divided, as equally as may be, into three classes. The seats of the senators of the first class shall be vacated at the expiration of the second year; of the second class at the expiration of the fourth year; and of the third class at the expiration of the sixth year, so that one-third may be chosen every second year. *When vacancies happen in the representation of any state in the Senate, the executive authority of such state shall issue writs of election to fill such vacancies: Provided, that the legislature of any state may empower the executive thereof to make temporary appointments until the people fill the vacancies by election as the legislature may direct.

No person shall be a senator who shall not have attained to the age of thirty years, and been nine years a citizen of the United States, and who shall not, when elected, be an inhabitant of that state for which he shall be chosen.

The vice president of the United States shall be president of the senate, but shall have no vote unless they be equally divided.

The senate shall choose their own officers, and also a president pro tempore, in the absence of the vice president, or when he shall exercise the office of president of the United States.

The senate shall have the sole power to try all impeachments.

When sitting for that purpose they shall be on oath or affirmation. When the president of the United States is tried, the chief justice shall preside; and no person shall be convicted without the concurrence of two-thirds of the members present.

Judgment in cases of impeachment shall not extend further than to removal from office, and disqualification to hold and enjoy any office of honor, trust or profit under the United States; but the party convicted shall nevertheless be liable and subject to indictment, trial, judgment, and punishment according to law.

SEC. 4. The times, places and manner of holding elections for senators and representatives shall be prescribed in each state by the legislature thereof; but the Congress may at any time by law make or alter such regulations, except as to the places of choosing senators.

The Congress shall assemble at least once in every year, and such meetings shall be on the first Monday in December, unless they shall, by law, appoint a different day.

SEC. 5. Each house shall be the judge of the election returns and qualifications of its own members, and a majority of each shall constitute a quorum to do business; but a smaller number may adjourn from day to day, and may be authorized to compel the attendance of absent members, in such manner and under such penalties as each house may provide.

Each house may determine the rules of its proceedings, punish its members for disorderly behavior, and, with the concurrence of two-thirds, expel a member.

Each house shall keep a journal of its proceedings, and from time to time publish the same; excepting such parts as may in their judgment require secrecy; and the yeas and nays of the members of either house on any question shall, at the desire of one-fifth of those present, be entered on the journal.

Neither house, during the session of congress, shall, without the consent of the other, adjourn for more than three days, nor to any other place than that in which the two houses shall be sitting.

SEC. 6. The senators and representatives shall receive a compensation for their services, to be ascertained by law and paid out of the treasury of the United States. They shall, in all cases except treason, felony, and breach of the peace, be privileged from arrest during their attendance at the session of their respective houses, and in going to and returning from the same; and for any speech or debate in either house they shall not be questioned in any other place.

No senator or representative shall, during the time for which he was elected, be appointed to any civil office under the authority of the United States which shall have been created or the emoluments whereof shall have been increased during such time; and no person holding any office under the United States shall be a member of either house during his continuance in office.

SEC. 7. All bills for raising revenue shall originate in the house of representatives, but the senate may propose or concur with amendments, as on other bills.

Every bill which shall have passed the house of representatives and the senate shall, before it becomes a law, be presented to the president of the United States; if he approve, he shall sign it; but if not, he shall return it, with his objections, to that house in which it shall have originated, who shall enter the objections at large on their journal, and proceed to reconsider it. If, after such reconsideration, two-thirds of that house shall agree to pass the bill, it shall be sent, together with the objections, to the other house, by which it shall likewise be reconsidered, and, if approved by two-thirds of that house, it shall become a law. But in all cases the votes of both houses shall be determined by yeas and nays, and the names of the persons voting

*Amendments ratified 1913. See Amendment No. 17.

Digitized by Google
Original from UNIVERSITY OF CALIFORNIA
Generated on 2013-02-13 18:40 GMT / http://hdl.handle.net/2027/uc1.b4049245
Creative Commons Zero (CC0) / http://www.hathitrust.org/access_use#cc-zero

for and against the bill shall be entered on the journal of each house respectively. If any bill shall not be returned by the president within ten days (Sundays excepted) after it shall have been presented to him, the same shall be a law in like manner as if he had signed it, unless the Congress by their adjournment prevent its return; in which case it shall not be a law.

Every order, resolution, or vote to which the concurrence of the senate and house of representatives may be necessary (except on a question of adjournment) shall be presented to the president of the United States, and, before the same shall take effect, shall be approved by him, or being disapproved by him, shall be repassed by two-thirds of the senate and house of representatives, according to the rules and limitations prescribed in the case of a bill.

SEC. 8. The Congress shall have power:

To lay and collect taxes, duties, imposts, and excises, to pay the debts and provide for the common defense and general welfare of the United States; but all duties, imposts and excises shall be uniform through the United States;

To borrow money on the credit of the United States;

To regulate commerce with foreign nations, and among the several states, and with the Indian tribes;

To establish a uniform rule of naturalization and uniform laws on the subject of bankruptcies throughout the United States;

To coin money, regulate the value thereof and of foreign coins, and fix the standard of weights and measures;

To provide for the punishment of counterfeiting the securities and current coin of the United States;

To establish postoffices and postroads;

To promote the progress of science and useful arts, by securing for limited times, to authors and inventors, the exclusive right to their respective writings and discoveries;

To constitute tribunals inferior to the supreme court;

To define and punish piracies and felonies committed on the high seas, and offenses, against the laws of nations;

To declare war, grant letters of marque and reprisal, and make rules concerning captures on land and water;

To raise and support armies; but no appropriation of money to that use shall be for a longer term than two years;

To provide and maintain a navy;

To make rules for the government and regulation of the land and naval forces;

To provide for calling forth the militia to execute the laws of the Union, suppress insurrections and repel invasions;

To provide for organizing, arming and disciplining the militia, and for governing such part of them as may be employed in the Service of the United States, reserving to the states, respectively, the appointment of the officers and the authority of training the militia according to the discipline prescribed by Congress;

To exercise exclusive legislation in all cases whatsoever over such district (not exceeding ten miles square) as may, by cession of particular states and the acceptance of Congress, become the seat of the government of the United States; and to exercise like authority over all places purchased by the consent of the legislature of the state in which the same shall be, for the erection of forts, magazines, arsenals, dock yards, and other needful buildings; and

To make all laws which shall be necessary and proper for carrying into execution the foregoing powers, and all other powers vested by this Constitution in the government of the United States, or in any department or officer thereof.

SEC. 9. The migration or importation of such persons as any of the states now existing shall think proper to admit shall not be prohibited by the Congress prior to the year one thousand eight hundred and eight; but a tax or duty may be imposed on such importation, not exceeding ten dollars for each person.

The privilege of the writ of habeas corpus shall not be suspended unless when, in case of rebellion or invasion, the public safety may require it.

No bill of attainder, or ex post facto law, shall be passed.

No capitation or other direct tax shall be laid, unless in proportion to the census or enumeration hereinbefore directed to be taken.

No tax or duty shall be laid on articles exported from any state.

No preference shall be given, by any regulation of commerce or revenue, to the ports of one state over those of another; nor shall vessels bound to or from one state be obliged to enter, clear or pay duties in another.

No money shall be drawn from the treasury but in consequence of appropriations made by law; and a regular statement and account of the receipts and expenditures of all public money shall be published from time to time.

No title of nobility shall be granted by the United States, and no person holding any office of profit and trust under them shall, without the consent of the Congress, accept of any present, emolument, office or title of any kind whatever, from any king, prince or foreign state.

SEC. 10. No state shall enter into any treaty, alliance or confederation; grant letters of marque and reprisal; coin money; emit bills of credit; make anything but gold and silver coin a tender in payment of debts; pass any bill of attainder, ex post facto law, or law impairing the obligation of contracts or grant any title of nobility.

No state shall, without the consent of Congress, lay any imposts or duties on imports or exports, except what may be absolutely necessary for executing its inspection laws; and the net produce of all duties and imposts laid by any state on imports or exports shall be for the use of the treasury of the United States; and all such laws shall be subject to the revision and control of the Congress.

No state shall, without the consent of Congress, lay any duty of tonnage, keep troops or ships of war in time of peace, enter into any agreement or compact with another state or with a foreign power, or engage in war, unless actually invaded or in such imminent danger as will not admit of delay.

## ARTICLE II.

SECTION 1. The executive power shall be vested in a president of the United States of America. He shall hold his office during the term of four years, and, together with the vice president, chosen for the same term, be elected as follows:

Each state shall appoint, in such manner as the legislature thereof may direct, a number of electors equal to the whole num-

Digitized by Google
Original from UNIVERSITY OF CALIFORNIA
Generated on 2013-02-13 18:41 GMT / http://hdl.handle.net/2027/uc1.b4049245
Creative Commons Zero (CC0) / http://www.hathitrust.org/access_use#cc-zero

ber of senators and representatives to which the state may be entitled in the Congress but no senator or representative, or person holding an office of trust or profit under the United States, shall be appointed an elector.

[The electors shall meet in their respective states, and by vote by ballot for two persons, of whom one at least shall not be an inhabitant of the same state with themselves. And they shall make a list of all the persons voted for, and the number of votes for each; which list they shall sign and certify, and transmit, sealed, to the seat of the government of the United States, directed to the president of the senate. The president of the senate shall, in the presence of the senate and house of representatives, open all the certificates; and the votes shall then be counted. The person having the greatest number of votes shall be appointed, if such a number be a majority of the whole number of electors appointed; and if there be more than one who have such majority, and have an equal number of votes, then the house of representatives shall immediately choose, by ballot, one of them for president; and if no person have a majority, then from the five highest on the list the said house shall, in like manner, choose the president. But in choosing the president the vote shall be taken by states, the representation from each state having one vote; a quorum for this purpose shall consist of a member or members from two-thirds of the states, and a majority of all states shall be necessary to a choice. In every case after the choice of the president, the person having the greatest number of votes of the electors shall be the vice president. But if there should remain two or more who have equal votes, the senate shall choose from them, by ballot, the vice president.]*

The Congress may determine the time of choosing the electors, and the day on which they shall give their votes; which day shall be the same throughout the United States.

No person except a natural born citizen, or a citizen of the United States at the time of the adoption of this Constitution, shall be eligible to the office of president; neither shall any person be eligible to that office who shall not have attained to the age of thirty-five years and been fourteen years a resident within the United States.

In case of the removal of the president from office, or of his death, resignation, or inability to discharge the powers and duties of said office, the same shall devolve on the vice president; and the Congress may by law provide for the case of removal, death, resignation, or inability, both of the president and vice president, declaring what officer shall then act as president, and such officer shall act accordingly until the disability be removed, or a president shall be elected.

The president shall, at stated times, receive for his services a compensation which shall neither be increased nor diminished during the period for which he shall have been elected; and he shall not receive within that period any other emolument from the United States, or any of them.

Before he enter on the execution of his office he shall take the following oath or affirmation:

"I do solemnly swear (or affirm) that I will faithfully execute the office of president of the United States, and will, to the best of my ability, preserve, protect and defend the Constitution of the United States."

SEC. 2. The president shall be commander-in-chief of the army and navy of the United States, and of the militia of the several states, when called into the actual service of the United States; he may require the opinion, in writing, of the principal officer in each of the executive departments, upon any subject relating to the duties of their respective offices; and he shall have power to grant reprieves and pardons for offenses against the United States, except in cases of impeachment.

He shall have power, by and with the advice and consent of the senate, to make treaties, provided two-thirds of the senators present concur, and he shall nominate and by and with the advice and consent of the senate shall appoint ambassadors, other public ministers, and consuls, judges of the supreme court, and all other officers of the United States whose appointments are not herein otherwise provided for, and which shall be established by law. But the Congress may, by law, vest the appointment of such inferior officers as they think proper in the president alone, in the courts of law, or in the heads of departments.

The president shall have power to fill all vacancies that may happen during the recess of the senate, by granting commissions which shall expire at the end of their next session.

SEC. 3. He shall, from time to time, give to the Congress information of the state of the Union, and recommend to their consideration such measures as he shall judge necessary and expedient. He may, on extraordinary occasions, convene both houses, or either of them; and in case of disagreement between them with respect to the time of adjournment, he may adjourn them to such time as he shall think proper; he shall receive ambassadors and other public ministers. He shall take care that the laws be faithfully executed, and shall commission all the officers of the United States.

SEC. 4. The president, vice president, and all civil officers of the United States shall be removed from office on impeachment for and conviction of treason, bribery, or other high crimes and misdemeanors.

## ARTICLE III.

SECTION 1. The judicial power of the United States shall be vested in one supreme court, and in such inferior courts as the Congress may, from time to time, ordain and establish. The judges, both of the supreme and inferior courts, shall hold their offices during good behavior, and shall, at stated times, receive for their services a compensation which shall not be diminished during their continuance in office.

SEC. 2. The judicial power shall extend to all cases in law and equity, arising under this Constitution, the laws of the United States, and treaties made, or which shall be made under their authority; to all cases affecting ambassadors, other public ministers and consuls; to all cases of admiralty and maritime jurisdiction; to controversies to which the United States shall be a party; to controversies between two or more states, between a state and citizens of another state, between citizens of different states, between citizens of the same state claiming lands under grants of different states, and between a state or the citizens thereof and foreign states, citizens or subjects.*

In all cases affecting ambassadors, other public ministers and consuls, and those in

*The portion in brackets has been superseded by the 12th amendment.

*See the 11th amendment.

Digitized by Google
Original from UNIVERSITY OF CALIFORNIA
Generated on 2013-02-13 18:41 GMT / http://hdl.handle.net/2027/uc1.b4049245
Creative Commons Zero (CC0) / http://www.hathitrust.org/access_use#cc-zero

which a state shall be a party, the supreme court shall have original jurisdiction. In all the other cases before mentioned the supreme court shall have appellate jurisdiction, both as to law and fact, with such exceptions and under such regulations as the Congress shall make.

The trial of all crimes, except in cases of impeachment, shall be by jury, and such trial shall be held in the state where the said crimes shall have been committed; but when not committed within any state, the trial shall be at such place or places as the Congress may by law have directed.

SEC. 3. Treason against the United States shall consist only in levying war against them, or in adhering to their enemies, giving them aid and comfort. No person shall be convicted of treason unless on the testimony of two witnesses to the same overt act, or on confession in open court.

The Congress shall have power to declare the punishment of treason, but no attainder of treason shall work corruption of blood, or forfeiture, except during the life of the person attained.

## ARTICLE IV.

SECTION 1. Full faith and credit shall be given in each state to the public acts, records and judicial proceedings of every other state. And the Congress may by general laws prescribe the manner in which such acts, records and proceedings shall be proved, and the effect thereof.

SEC. 2. The citizens of each state shall be entitled to all privileges and immunities of citizens of the several states.

A person charged in any state with treason, felony, or other crime, who shall flee from justice and be found in another state, shall on demand of the executive authority of the state from which he fled, be delivered up, to be removed to the state having jurisdiction of the crime.

No person held to service or labor in one state under the laws thereof, escaping into another, shall, in consequence of any law or regulation therein, be discharged from such service or labor, but shall be delivered up on claim of the party to whom such service or labor may be due.

SEC. 3. New states may be admitted by the Congress into this Union; but no new state shall be formed or erected within the jurisdiction of any other state, nor any state be formed by the junction of two or more states or parts of states, without the consent of the legislatures of the states concerned, as well as of the Congress.

The Congress shall have power to dispose of and make all needful rules and regulations respecting the territory or other property belonging to the United States, and nothing in this Constitution shall be so construed as to prejudice any claims of the United States or of any particular state.

SEC. 4. The United States shall guarantee to every state in the Union a republican form of government; and shall protect each of them against invasion, and, on application of the legislature, or of the executive (when the legislature cannot be convened), against domestic violence.

## ARTICLE V.

The Congress, whenever two-thirds of both houses shall deem it necessary, shall propose amendments to this Constitution, or, on the application of the legislatures of two-thirds of the several states, shall call a convention for proposing amendments, which in either case shall be valid, to all intents and purposes, as part of this Constitution, when ratified by the legislatures of three-fourths of the several states, or by conventions in three-fourths thereof, as the one or the other mode of ratification may be proposed by the congress; provided, that no amendment which may be made prior to the year one thousand eight hundred and eight shall in any manner affect the first and fourth clauses in the ninth section of the first article; and that no state, without its consent, shall be deprived of its equal suffrage in the senate.

## ARTICLE VI.

All debts contracted and engagements entered into, before the adoption of this Constitution, shall be as valid against the United States under this Constitution, as under the confederation.

This Constitution, and the laws of the United States which shall be made in pursuance thereof, and all treaties made, or which shall be made, under the authority of the United States, shall be the supreme law of the land, and the judges in every state shall be bound thereby, anything in the Constitution or laws of any state to the contrary notwithstanding.

The senators and representatives before mentioned, and the members of the several state legislatures, and all executive and judicial officers, both of the United States and of the several states, shall be bound by oath or affirmation to support this Constitution, but no religious test shall ever be required as a qualification to any office or public trust under the United States.

## ARTICLE VII.

The ratification of the conventions of nine states shall be sufficient for the establishment of this Constitution between the states so ratifying the same.

Generated on 2013-02-13 18:41 GMT / http://hdl.handle.net/2027/uc1.b4049245
Creative Commons Zero (CC0) / http://www.hathitrust.org/access_use#cc-zero
Digitized by Google
Original from UNIVERSITY OF CALIFORNIA

# AMENDMENTS TO THE CONSTITUTION

In addition to, and amendment of, the Constitution of the United States of America, proposed by Congress and ratified by the Legislatures of the several states, pursuant to the fifth article of the original Constitution.

### AMENDMENT I.

Congress shall make no law respecting an establishment of religion, or prohibiting the free exercise thereof; or abridging the freedom of speech, or of the press, or the right of the people peaceably to assemble, or to petition the government for a redress of grievances.

### AMENDMENT II.

A well regulated militia being necessary to the security of a free state, the right of the people to keep and bear arms shall not be infringed.

### AMENDMENT III.

No soldier shall, in time of peace, be quartered in any house without the consent of the owner, nor in time of war but in a manner to be prescribed by law.

### AMENDMENT IV.

The right of the people to be secure in their persons, houses, papers and effects, against unreasonable searches and seizures, shall not be violated, and no warrant shall issue but upon probable cause, supported by oath or affirmation, and particularly describing the place to be searched and the persons or things to be seized.

### AMENDMENT V.

No person shall be held to answer for a capital or otherwise infamous crime, unless on a presentment or indictment of a grand jury, except in cases arising in the land or naval forces, or in the militia, when in actual service, in time of war and public danger; nor shall any person be subject for the same offense to be twice put in jeopardy of life or limb; nor shall be compelled in any criminal case to be witness against himself; nor be deprived of life, liberty, or property without due process of law; nor shall private property be taken for public use without just compensation.

### AMENDMENT VI.

In all criminal prosecutions the accused shall enjoy the right to a speedy and public trial by an impartial jury of the state and district wherein the crime shall have been committed, which district shall have been previously ascertained by law, and to be informed of the nature and cause of the accusation; to be confronted with the witnesses against him; to have compulsory process for obtaining witnesses in his favor; and to have the assistance of counsel for his defense.

### AMENDMENT VII.

In suits at common law, where the value in controversy shall exceed twenty dollars, the right of trial by jury shall be preserved, and no fact tried by a jury shall be otherwise re-examined in any court in the United States than according to the rules of the common law.

### AMENDMENT VIII.

Excessive bail shall not be required, nor excessive fines imposed, nor cruel and unusual punishments inflicted.

### AMENDMENT IX.

The enumeration in the Constitution of certain rights shall not be construed to deny or disparage others retained by the people.

### AMENDMENT X.

The powers not delegated to the United States by the Constitution, nor prohibited by it to the states, are reserved to the states, respectively, or to the people.

### AMENDMENT XI

The judicial power of the United States shall not be construed to extend to any suit in law or equity, commenced or prosecuted against one of the United States by citizens of another state, or by citizens or subjects of any foreign state.

### AMENDMENT XII.

The electors shall meet in their respective states, and vote by ballot for president and vice president, one of whom at least shall not be an inhabitant of the same state with themselves; they shall name in their ballots the person voted for as president, and in distinct ballot the person voted for as vice president; and they shall make distinct lists of all persons voted for as president and of all persons voted for as vice president, and of the number of votes for each; which lists they shall sign and certify, and transmit, sealed, to the seat of the government of the United States, directed to the president of the senate; the president of the senate shall, in presence of the senate and house of representatives, open all the certificates, and the votes shall then be counted; the person having the greatest number of votes for president shall be the president; if such number be a majority of the whole number of electors appointed; and if no person have such majority, then from the persons having the highest numbers, not exceeding three on the list of those voted for as president, the house of representatives shall choose immediately, by ballot, the president. But in choosing the president the vote shall be taken by states, the representation from each state having one vote; a quorum for this purpose shall consist of a member or members from two-thirds of the states; and a majority of all the states shall be necessary to a choice. And if the house of representatives shall not choose a president whenever the right of choice shall devolve upon them, before the fourth day of March next following, then the vice president shall act as president, as in the case of the death or other constitutional disability of the president.

The person having the greatest number of votes as vice president shall be the vice president, if such number be a majority of the whole number of electors appointed, and if no person have a majority, then, from the two highest numbers on the list, the senate shall choose the vice president; a quorum for the purpose shall consist of two-thirds of the whole number of senators, and a majority of the whole number shall be necessary to a choice.

Digitized by Google
Original from UNIVERSITY OF CALIFORNIA
Generated on 2013-02-13 18:41 GMT / http://hdl.handle.net/2027/uc1.b4049245
Creative Commons Zero (CC0) / http://www.hathitrust.org/access_use#cc-zero

But no person constitutionally ineligible to the office of president shall be eligible to that of vice president of the United States.

AMENDMENT XIII.

SECTION 1. Neither slavery nor involuntary servitude, except as a punishment for crime whereof the party shall have been duly convicted, shall exist within the United States, or any place subject to their jurisdiction.

SEC. 2. Congress shall have power to enforce this article by appropriate legislation.

AMENDMENT XIV.

SECTION 1. All persons born or naturalized in the United States, and subject to the jurisdiction thereof, are citizens of the United States and of the state wherein they reside. No state shall make or enforce any law which shall abridge the privileges or immunities of citizens of the United States; nor shall any state deprive any person of life, liberty, or property without due process of law, nor deny to any person within its jurisdiction the equal protection of the laws.

SEC. 2. Representatives shall be apportioned among the several states according to their respective numbers, counting the whole number of persons in each state, excluding Indians not taxed. But when the right to vote at any election for the choice of electors for president and vice president of the United States, representatives in Congress, the executive and judicial officers of a state, or the members of the legislature thereof, is denied to any of the male inhabitants of such state, being twenty-one years of age, and citizens of the United States, or in any way abridged, except for participation in rebellion or other crime, the basis of representation therein shall be reduced in the proportion which the number of such male citizens shall bear to the whole number of male citizens twenty-one years of age in such state.

SEC. 3. No person shall be a senator or representative in Congress or elector of president and vice president, or hold any office, civil or military, under the United States, or under any state, who, having previously taken an oath, as a member of Congress, or as an officer of the United States, or as a member of any state legislature, or as an executive or judicial officer of any state, to support the Constitution of the United States, shall have engaged in insurrection or rebellion against the same, or given aid or comfort to the enemies thereof. But Congress may by a vote of two-thirds of each house remove such disability.

SEC. 4. The validity of the public debt of the United States, authorized by law, including debts incurred for payment of pensions and bounties for services in suppressing insurrection or rebellion, shall not be questioned. But neither the United States nor any state shall assume or pay any debt or obligation incurred in aid of insurrection or rebellion against the United States, or any claim for the loss or emancipation of any slave; but all such debts, obligations and claims shall be held illegal and void.

SEC. 5. The Congress shall have power to enforce, by appropriate legislation, the provisions of this article.

AMENDMENT XV.

SECTION 1. The right of citizens of the United States to vote shall not be denied or abridged by the United States, or by any state, on account of race, color or previous condition of servitude.

SEC. 2. The Congress shall have power to enforce this article by appropriate legislation.

AMENDMENT XVI.

The Congress shall have power to lay and collect taxes on incomes, from whatever source derived, without apportionment among the several states, and without regard to any census or enumeration.

AMENDMENT XVII.

The Senate of the United States shall be composed of two Senators from each state, elected by the people thereof, for six years; and each Senator shall have one vote. The electors in each state shall have the qualifications requisite for electors of the most numerous branch of the state legislatures.

When vacancies happen in the representation of any state in the Senate, the executive authority of such state shall issue writs of election to fill such vacancies: Provided, that the legislature of any state may empower the executive thereof to make temporary appointment until the people fill the vacancies by election as the legislature may direct.

This amendment shall not be so construed as to affect the election or term of any Senator chosen before it becomes valid as part of the Constitution.

AMENDMENT XVIII.

SECTION 1. After one year from the ratification of this article the manufacture, sale, or transportation of intoxicating liquors within, the importation thereof into, or the exportation thereof from the United States and all territory subject to the jurisdiction thereof for beverage purposes is hereby prohibited.

SEC. 2. The Congress and the several states shall have concurrent power to enforce this article by appropriate legislation.

AMENDMENT XIX.

SECTION 1. The right of citizens of the United States to vote shall not be denied or abridged by the United States or any state on account of sex.

SEC. 2. Congress shall have power to enforce this article by appropriate legislation.

AMENDMENT XX.

SECTION 1. The terms of the President and Vice President shall end at noon on the 20th day of January, and the terms of Senators and Representatives at noon on the 3rd day of January, of the years in which such terms would have ended if this article had not been ratified; and the terms of their successors shall then begin.

SEC. 2. The Congress shall assemble at least once in every year, and such meeting shall begin at noon on the 3rd day of January, unless they shall by law appoint a different day.

SEC. 3. If, at the time fixed for the beginning of the term of the President, the President elect shall have died, the Vice President elect shall become President. If a President shall not have been chosen before the time fixed for the beginning of his term, or if the President elect shall have failed to qualify, then the Vice President elect shall act as President until a President shall have qualified; and the Congress may by

Digitized by Google
Original from UNIVERSITY OF CALIFORNIA
Generated on 2013-02-13 18:41 GMT / http://hdl.handle.net/2027/uc1.b4049245
Creative Commons Zero (CC0) / http://www.hathitrust.org/access_use#cc-zero

law provide for the case wherein neither a President elect nor a Vice President elect shall have qualified, declaring who shall then act as President, or the manner in which one who is to act shall be selected, and such person shall act accordingly until a President or Vice President shall have qualified.

SEC. 4. The Congress may by law provide for the case of the death of any of the persons from whom the House of Representatives may choose a President whenever the right of choice shall have devolved upon them, and for the case of the death of any of the persons from whom the Senate may choose a Vice President whenever the right of choice shall have devolved upon them.

SEC. 5. Sections 1 and 2 shall take effect on the 15th day of October following the ratification of this article.

SEC. 6. This article shall be inoperative unless it shall have been ratified as an amendment to the Constitution by the Legislatures of three-fourths of the several States within seven years from the date of its submission.

AMENDMENT XXI.

SECTION 1. The eighteenth article of amendment to the Constitution of the United States is hereby repealed.

SEC. 2. The transportation or importation into any State, Territory, or possession of the United States for delivery or use therein of intoxicating liquors, in violation of the laws thereof, is hereby prohibited.

SEC. 3. This article shall be inoperative unless it shall have been ratified as an amendment to the Constitution by conventions in the several States, as provided in the Constitution, within seven years from the date of the submission hereof to the States by the Congress.

AMENDMENT XXII.

SECTION 1. No person shall be elected to the office of the President more than twice, and no person who has held the office of President, or acted as President, for more than two years of a term to which some other person was elected President shall be elected to the office of the President more than once. But this Article shall not apply to any person holding the office of President when this Article was proposed by the Congress, and shall not prevent any person who may be holding the office of President, or acting as President, during the term within which this Article becomes operative, from holding the office of President or acting as President during the remainder of such term.

SEC. 2. This article shall be inoperative unless it shall have been ratified as an amendment to the Constitution by the legislatures of three-fourths of the several States within seven years from the date of its submission to the States by the Congress.

AMENDMENT XXIII.*

PRESIDENTIAL ELECTORS FOR DISTRICT OF COLUMBIA

SECTION 1. The District constituting the seat of Government of the United States shall appoint in such manner as the Congress may direct:

A number of electors of President and Vice President equal to the whole number of Senators and Representatives in Congress to which the District would be entitled if it were a State, but in no event more than the least populous State; they shall be in addition to those appointed by the States, but they shall be considered, for the purposes of the election of President and Vice President, to be electors appointed by a State; and they shall meet in the District and perform such duties as provided by the twelfth article of amendment.

SEC. 2. The Congress shall have power to enforce this article by appropriate legislation.

NOTE.—The Constitution was adopted Sept. 17, 1787, by the unanimous consent of the states present in the convention appointed in pursuance of the resolution of the Congress of the confederation, of the twenty-first of February, 1787, and was ratified by the conventions of the several states, as follows, viz.: By convention of Delaware, Dec. 7, 1787; Pennsylvania, Dec. 12, 1787; New Jersey, Dec. 18, 1787; Georgia, Jan. 2, 1788; Connecticut, Jan. 9, 1788; Massachusetts, Feb. 6, 1788; Maryland, April 28, 1788; South Carolina, May 23, 1788; New Hampshire, June 21, 1788; Virginia, June 26, 1788; New York, July 26, 1788; North Carolina, Nov. 21, 1789; Rhode Island, May 29, 1790.

The first ten of the amendments were proposed at the first session of the First Congress of the United States, Sept. 25, 1789; and were finally ratified by the constitutional number of states Dec. 15, 1791. The eleventh amendment was proposed at the first session of the Third Congress, March 5, 1794, and was declared in a message from the president of the United States to both houses of Congress, dated Jan. 8, 1798, to have been adopted by the contitutional number of states. The twelfth amendment was proposed at the first session of the Eighth Congress, Dec. 12, 1803; and was adopted by the constitutional number of states in 1804, according to a public notice thereof by the secretary of state, dated Sept. 25, 1804.

The thirteenth amendment was proposed at the second session of the Thirty-Eighth Congress, Feb. 1, 1865, and was adopted by the constitutional number of states in 1865, according to a public notice thereof by the secretary of state, dated Dec. 18, 1865.

The fourteenth amendment took effect July 28, 1868.
The fifteenth amendment took effect March 30, 1870.
The sixteenth amendment took effect February 25, 1913.
The seventeenth amendment took effect May 31, 1913.
The eighteenth amendment took effect January 29, 1920.
The nineteenth amendment took effect August 27, 1920.
The twentieth amendment was proclaimed February 6, 1933.
The twenty-first amendment was proclaimed December 5, 1933.
The twenty-second amendment was ratified by requisite number of states on February 28, 1951. Proclaimed March 1, 1951.

*HISTORICAL NOTE.—Proposal and ratification. This amendment was proposed by the Eighty-sixth Congress on June 16, 1960 and was declared by the Administrator of General Services on Apr. 3, 1961, to have been ratified.

Digitized by Google
Original from UNIVERSITY OF CALIFORNIA
Generated on 2013-02-13 18:41 GMT / http://hdl.handle.net/2027/uc1.b4049245
Creative Commons Zero (CC0) / http://www.hathitrust.org/access_use#cc-zero



# *Chapter* 8 Fifty States

*Contents:*

1. The Autonomy of the States
2. Officials of the States, name, office, politics, term, salary
3. State Legislatures — 1961, number of members, terms, time of meeting, salaries and compensation.

## THE AUTONOMY OF THE STATES

The fifty states appear to be autonomous and self-governing but not sovereign units within the Union. Their autonomy lies in their prerogative to exercise on their own initiative and responsibility whatever powers and functions they have under the United States Constitution. They do not need to obtain enabling legislation from Congress or executive approval from the President to utilize the powers that they possess.

Under the United States Constitution each state may pass any law and undertake any function that the proper authorities of the state think best. State powers and functions include all those powers of government that are left after the constitutional grant of certain powers to the national government. Therefore, the powers and functions of the fifty states are residual and largely undefined. A state may adopt any system of taxation that is consistent with ordinary due process, except that it may not tax imports, exports, and instrumentalities of the federal government. Staying within the rule that its government must be republican in form, a state may change its government in any way it chooses and may set up any system of local government that it desires.

In short, the power of each state is considerable. Each possesses a wide range of choices with respect to what it shall do, how its government shall be organized, and how it shall finance its services. Furthermore, only by a constitutional amendment that would require a three-fourths vote of the states could the states be deprived of their present autonomy.



Digitized by Google
Original from UNIVERSITY OF CALIFORNIA
Generated on 2013-02-13 18:41 GMT / http://hdl.handle.net/2027/uc1.b4049245
Creative Commons Zero (CC0) / http://www.hathitrust.org/access_use#cc-zero

Generated on 2013-02-13 18:41 GMT / http://hdl.handle.net/2027/uc1.b4049245
Creative Commons Zero (CC0) / http://www.hathitrust.org/access_use#cc-zero

# OFFICIALS OF THE STATES†—1961

| STATE | GOVERNOR | LIEUTENANT GOVERNOR | SECRETARY OF STATE | STATE TREASURER | STATE AUDITOR | ATTORNEY GENERAL |
|---|---|---|---|---|---|---|
| Alabama | John Patterson (D-63) | Albert Boutwell (D-63) | Bettye Frink (D-63) | Mrs. Agnes Baggett (D-63) | Mary T. H. Garner (D-63) | MacDonald Gallion (D-63) |
| Alaska | William A. Egan (D-62) | ..... | Hugh J. Wade (D-62) | Peter Gatz (D-Appt.) | ..... | Ralph E. Moody (D-Appt.) |
| Arizona | Paul Fannin (R-63) | ..... | Wesley Bolin (D-63) | J. W. Kelly (D-63) | Jewel W. Jordon (D-63) | Robert Pickrell (D-63) |
| Arkansas | Orval E. Faubus (D-63) | Nathan Gordon (D-63) | C. G. Hall (D-63) | J. Vance Clayton (D-63) | Jimmie Jones (D-63) | Frank Holt (D-63) |
| California | Edmund G. Brown (D-63) | Glenn M. Anderson (D-63) | Frank M. Jordan (R-63) | Bert A. Betts (D-63) | Alan Cranston (D-63) | Stanley Mosk (D-63) |
| Colorado | Stephen McNichols (D-63) | Robert L. Knous (D-63) | George J. Baker (D-63) | Tim Armstrong (D-63) | Homer F. Bedford (D-63) | Duke W. Dunbar (R-63) |
| Connecticut | John N. Dempsey (D-63) | ..... | Ella T. Grasso (D-63) | John A. Speziale (D-63) | Raymond S. Thatcher (D-63) | Albert L. Coles (D-63) |
| Delaware | Elbert N. Carvel (D-63) | Eugene Lammot (D-63) | Elisha S. Dukes (D-Appt.) | Belle Everett (D-63) | Ernest E. Killen (D-63) | Januar D. Bove, Jr. (R-63) |
| Florida | Farris Bryant (D-63) | ..... | Tom Adams (D-63) | J. Edwin Larson (D-63) | Bryan Willis (D-63) | Richard W. Ervin (D-63) |
| Georgia | S. Ernest Vandiver (D-63) | Garland T. Byrd (D-63) | Ben W. Fortson, Jr. (D-63) | George B. Hamilton (D-63) | B. E. Thrasher, Jr. (D-Appt.) | Eugene Cook (D-63) |
| Hawaii | William F. Quinn (R-63) | James Kealoha (R-63) | ★ | Dr. Charles H. Silva (R-63) | Michael M. Miyake (R-63) | Shiro Kashiwa (R-63) |
| Idaho | Robert E. Smylie (R-63) | W. E. Dreviow (D-63) | Arnold Williams (D-63) | Rulon Swensen (R-63) | Joe R. Williams (D-63) | Frank L. Benson (D-63) |
| Illinois | Otto Kerner (D-64) | Samuel H. Shapiro (D-64) | Chas. F. Carpentier (R-64) | Joseph D. Lohman (D-62) | Michael J. Howlett (D-64) | William G. Clark (D-64) |
| Indiana | Matthew E. Welsh (D-63) | Richard O. Ristine (R-63) | Chas. O. Hendricks (R-63) | Robert E. Hughes (R-63) | Dorothy Gardner (R-63) | Edwin K. Steers (R-63) |
| Iowa | Norman A. Erbe (R-63) | W. L. Mooty (R-63) | Melvin D. Synhorst (R-63) | M. L. Abrahamson (R-63) | Chet Akers (R-63) | Evan L. Hultman (R-63) |
| Kansas | John Anderson, Jr. (R-63) | Harold H. Chase (R-63) | Paul R. Shanahan (R-63) | Walter H. Peery (R-63) | Clay E. Hedrick (R-63) | Wm. M. Ferguson (R-63) |
| Kentucky | Bert T. Combs (D-63) | Wilson W. Wyatt (D-63) | Henry H. Carter (D-64) | Thelma L. Stovall (D-64) | Joseph W. Schneider (D-64) | J. B. Breckinridge (D-64) |
| Louisiana | Jimmie H. Davis (D-64) | C. C. Aycock (D-64) | Wade O. Martin, Jr. (D-64) | A. P. Tugwell (D-64) | Roy R. Theriot (D-64) | J. P. F. Gremillion (D-64) |
| Maine | John H. Reed (R-63) | ..... | Paul A. MacDonald (R-63) | Frank S. Carpenter (R-63) | Michael Napolitano (R-65) | Frank E. Hancock (R-63) |
| Maryland | J. Millard Tawes (D-63) | ..... | Lloyd L. Simpkins (D-63) | Hooper S. Miles (D-63) | Louis L. Goldstein (D-63) | Thomas B. Finan (D-63) |
| Massachusetts | John A. Volpe (R-63) | E. F. McLaughlin, Jr. (D-63) | Kevin H. White (D-63) | John T. Driscoll (D-63) | Thomas J. Buckley (D-63) | Edw. J. McCormack (D-63) |
| Michigan | John B. Swainson (D-63) | T. John Lesinski (D-63) | James M. Hare (D-63) | Sanford A. Brown (D-63) | Otis M. Smith (D-63) | Paul L. Adams (D-63) |
| Minnesota | Elmer L. Andersen (R-63) | Karl F. Rolvaag (D-63) | Joseph L. Donovan (D-63) | Val Bjornson (R-63) | Stafford King (R-63) | Walter F. Mondale (D-63) |
| Mississippi | Ross Barnett (D-63) | Paul Johnson (D-63) | Heber Ladner (D-63) | Evelyn Gandy (D-63) | W. D. Neal (D-63) | Joe T. Patterson (D-63) |
| Missouri | John M. Dalton (D-65) | Hilary A. Bush (D-65) | Warren E. Hearnes (D-65) | Milton Carpenter (D-65) | Haskell Holman (D-63) | Thomas F. Eagleton (D-65) |
| Montana | Donald G. Nutter (R-63) | Tim Babcock (R-63) | Frank Murray (D-63) | Edna J. Hinman (R-63) | John J. Holmes (D-63) | Forrest H. Anderson (D-63) |
| Nebraska | Frank B. Morrison (D-63) | Dwight W. Burney (R-63) | Frank Marsh (R-63) | Clarence L. Swanson (R-63) | Ray C. Johnson (R-63) | C. A. H. Meyer (R-63) |
| Nevada | Grant Sawyer (D-63) | Rex Bell (R-63) | John Koontz (D-63) | Dan W. Franks (D-63) | Keith Lee (D-63) | Roger Foley (D-63) |
| New Hampshire | Wesley Powell (R-63) | ..... | Robert L. Stark (R-63) | Alfred S. Cloues (R-63) | Leonard S. Hill (D-63) | Louis C. Wyman (R-63) |
| New Jersey | Robert B. Meyner (D-63) | ..... | Edward J. Patten (D-63) | John A. Kervick (D-63) | Frank Durand (D-63) | David D. Furman (D-63) |
| New Mexico | Edwin L. Mechem (R-63) | Tom Volak (R-63) | Betty Fiorina (D-63) | Joseph Callaway (D-63) | Robert Castner (D-63) | Earl Hartley (D-63) |
| New York | N. A. Rockefeller (R-63) | Malcolm Wilson (R-63) | C. K. Simon (R-Appt.) | J. H. Murphy (R-Appt.) | Arthur Levitt (D-63) | Louis J. Lefkowitz (R-63) |
| North Carolina | Terry Sanford (D-65) | H. Cloyd Philpott (D-65) | Thad Eure (D-65) | Edwin Gill (D-65) | Henry L. Bridges (D-65) | Wade Bruton (D-65) |
| North Dakota | William L. Guy (D-63) | Orville Haugen (R-63) | Ben Meier (R-63) | John R. Erickson (R-63) | Curtis Olson (R-63) | Leslie R. Burgum (R-63) |
| Ohio | Michael V. DiSalle (D-63) | John W. Donahey (D-63) | Ted W. Brown (R-63) | Jos. T. Ferguson (D-63) | James A. Rhodes (R-63) | Mark McElroy (D-63) |
| Oklahoma | J. H. Edmondson (D-63) | George Nigh (D-63) | Wm. N. Christian (D-63) | Wm. A. Burkhart (D-63) | Andy Anderson (D-63) | Mac Q. Williamson (D-63) |
| Oregon | Mark Hatfield (R-63) | ..... | Howell Appling, Jr. (R-65) | Sig Unander (R-65) | ..... | Robert Y. Thornton (D-65) |
| Pennsylvania | David L. Lawrence (D-63) | John Morgan Davis (D-63) | John S. Rice (D-Appt.) | Grace M. Sloan (D-63) | Thomas Z. Minehart (63) | Anne X. Alpern (D-Appt.) |
| Rhode Island | John A. Notte, Jr. (D-63) | Edward P. Gallogly (D-63) | Aug. P. LaFrance (D-63) | R. H. Hawksley (D-63) | ..... | J. Joseph Nugent (D-63) |
| South Carolina | Ernest F. Hollings (D-63) | Burnet R. Maybank (D-63) | O. Frank Thornton (D-63) | Jeff B. Bates (D-63) | J. M. Smith (D-63) | Daniel R. McLeod (D-63) |
| South Dakota | Archie M. Gubbrud (R-63) | Joe Bottum (R-63) | Essie Wiedenman (R-63) | Al Hamre (R-63) | Betty Lou Larson (R-63) | A. C. Miller (R-63) |
| Tennessee | Buford Ellington (D-63) | Wm. D. Baird (D-63) | Joe C. Carr (D-65) | Ramon T. Davis (D-63) | Wm. Snodgrass (D-63) | George McCanless (D-66) |
| Texas | Price Daniel (D-63) | Ben Ramsey (D-63) | Zollie Steakley (D-63) | Jesse James (D-63) | C. H. Cavness (D-63) | Will Wilson (D-63) |
| Utah | George Dewey Clyde (R-65) | ..... | Lamont F. Toronto (R-65) | Sharp M. Larsen (D-65) | Sherman J. Preece (R-65) | Walter L. Budge (R-65) |
| Vermont | F. Ray Keyser, Jr. (R-63) | Ralph A. Foote (R-63) | H. E. Armstrong (R-63) | George H. Amidon (R-63) | David V. Anderson (R-63) | T. M. Debevoise (R-63) |
| Virginia | J. Lindsay Almond (D-62) | A. E. S. Stephens (D-62) | Martha Bell Conway (D-62) | E. B. Pendleton, Jr. (D-62) | J. Gordon Bennett (D-62) | A. S. Harrison, Jr. (D-62) |
| Washington | Albert D. Rosellini (D-65) | John A. Cherberg (D-65) | Victor A. Meyers (D-65) | Tom Martin (D-65) | Cliff Yelle (D-65) | John J. O'Connell (D-65) |
| West Virginia | W. W. Barron (D-65) | ..... | Joe F. Burdett (D-65) | John H. Kelly (D-65) | Denzil L. Gainer (D-65) | C. Donald Robertson (D-65) |
| Wisconsin | Gaylord A. Nelson (D-63) | Warren P. Knowles (R-63) | R. C. Zimmerman (R-63) | Dena A. Smith (R-63) | J. Jay Keliher (Appt.-61) | John W. Reynolds (D-63) |
| Wyoming | J. J. Hickey (D-63) | ..... | Jack R. Gage (D-63) | C. J. Rogers (R-63) | Minnie A. Mitchell (R-63) | Norman B. Gray (D-63) |

★ Duties performed by Lieutenant Governor.
† Political party and expiration date of term in parentheses.

Digitized by Google
Original from UNIVERSITY OF CALIFORNIA

Generated on 2013-02-13 18:41 GMT / http://hdl.handle.net/2027/uc1.b4049245
Creative Commons Zero (CC0) / http://www.hathitrust.org/access_use#cc-zero

# FIFTY STATES
# SALARIES OF STATE OFFICIALS—1961

| State | Governor | Lieutenant Governor | Secretary of State | State Treasurer | State Auditor | Attorney General |
|---|---|---|---|---|---|---|
| Albama | $25,000 | $30/day per diem | $ 8,000 | $ 8,000 | $ 8,000 | $10,000 |
| Alaska | 25,000 | ..... | 18,000 | 15,000 | ..... | 17,000 |
| Arizona | 18,500 | ..... | 9,600 | 7,500 | 9,600 | 12,500 |
| Arkansas | 10,000 | $ 2,500 | 5,000 | 5,000 | 5,000 | 6,000 |
| California | 40,000 | 20,000 | 19,500 | 19,500 | 20,000 | 26,000 |
| Colorado | 20,000 | 4,800 | 9,000 | 9,000 | 9,000 | 12,000 |
| Connecticut | 15,000 | 5,000 | 8,000 | 8,000 | 8,000 | 12,500 |
| Delaware | 17,500 | 1,000 | 8,000 | 6,000 | 6,000 | 10,000 |
| Florida | 22,500 | ..... | 17,500 | 17,500 | 17,500 | 17,500 |
| Georgia | 12,000 | 2,000 | 7,500 | 7,500 | 7,500 | 7,500 |
| Hawaii | 25,000 | 19,000 | ..... | 15,000 | 15,000 | 17,500 |
| Idaho | 12,500 | 1,200 | 8,000 | 8,000 | 8,000 | 9,000 |
| Illinois | 30,000 | 16,000 | 20,000 | 20,000 | 20,000 | 20,000 |
| Indiana | 15,000 | 11,500 | 11,500 | 11,500 | 11,500 | 11,500 |
| Iowa | 20,000 | 6,000 | 10,000 | 10,000 | 10,000 | 11,000 |
| Kansas | 16,500 | 3,900 | 9,000 | 9,000 | 9,000 | 10,000 |
| Kentucky | 18,000 | 6,000 | 12,000 | 12,000 | 12,000 | 12,000 |
| Louisiana | 20,000 | 15,000 | 17,000 | 13,500 | 13,500 | 17,000 |
| Maine | 10,000 | ..... | 10,000 | 7,500 | 10,000 | 10,000 |
| Maryland | 15,000 | ..... | 10,000 | 2,500 | 12,000 | 12,000 |
| Massachusetts | 20,000 | 11,000 | 11,000 | 11,000 | 11,000 | 15,000 |
| Michigan | 27,500 | 9,750 | 17,500 | 17,500 | 17,500 | 17,500 |
| Minnesota | 19,000 | 4,800 | 14,500 | 14,500 | 14,500 | 16,000 |
| Mississippi | 25,000 | 4,500 | 12,000 | 12,000 | 12,000 | 12,500 |
| Missouri | 25,000 | 12,000 | 15,000 | 15,000 | 15,000 | 15,000 |
| Montana | 14,000 | $25/day per diem | 8,000 | 8,000 | 8,000 | 9,500 |
| Nebraska | 14,000 | 3,000 | 8,000 | 8,000 | 8,000 | 10,500 |
| Nevada | 18,500 | 2,400 | 10,000 | 10,000 | 10,000 | 15,000 |
| New Hampshire | 15,500 | ..... | 9,516 | 9,516 | 12,200 | 12,200 |
| New Jersey | 30,000 | ..... | 17,000 | 20,000 | 12,000 | 22,000 |
| New Mexico | 17,500 | $40/day per diem | 10,000 | 10,000 | 11,000 | 12,000 |
| New York | 50,000 | 20,000 | 18,500 | 20,486 | 25,000 | 25,000 |
| North Carolina | 15,000 | 2,100 | 12,000 | 12,000 | 12,000 | 13,500 |
| North Dakota | 10,000 | 1,600 | 6,000 | 6,000 | 6,000 | 8,500 |
| Ohio | 25,000 | 8,000 | 15,000 | 15,000 | 15,000 | 15,000 |
| Oklahoma | 15,000 | 5,000 | 9,000 | 9,000 | 8,400 | 12,000 |
| Oregon | 17,500 | ..... | 12,500 | 12,500 | ..... | 12,500 |
| Pennsylvania | 35,000 | 22,500 | 20,000 | 22,500 | 22,500 | 20,000 |
| Rhode Island | 15,000 | 5,000 | 9,000 | 9,000 | ..... | 11,000 |
| South Carolina | 15,000 | 1,500 | 11,000 | 11,000 | 10,000 | 11,000 |
| South Dakota | 13,000 | 2,400 | 6,300 | 6,300 | 6,300 | 7,875 |
| Tennessee | 12,000 | 750 | 10,000 | 10,000 | 10,000 | 15,000 |
| Texas | 25,000 | $25/day per diem | 15,000 | 17,500 | 15,000 | 20,000 |
| Utah | 12,000 | ..... | 9,500 | 7,500 | 7,500 | 10,000 |
| Vermont | 12,500 | 2,500 | 8,500 | 8,500 | 8,500 | 8,000 |
| Virginia | 20,000 | 1,260 | 10,000 | 12,500 | 12,500 | 18,000 |
| Washington | 15,000 | 7,000 | 12,000 | 12,000 | 12,000 | 14,500 |
| West Virginia | 17,500 | ..... | 11,000 | 11,000 | 11,000 | 12,000 |
| Wisconsin | 20,000 | 13,000 | 12,000 | 12,000 | 14,500 | 17,000 |
| Wyoming | 15,000 | ..... | 10,000 | 10,000 | 10,000 | 9,000 |



Digitized by Google
Original from UNIVERSITY OF CALIFORNIA

Generated on 2013-02-13 18:41 GMT / http://hdl.handle.net/2027/uc1.b4049245
Creative Commons Zero (CC0) / http://www.hathitrust.org/access_use#cc-zero

# SALARIES AND COMPENSATION OF LEGISLATORS* — 1961

| State or other jurisdiction | SALARY AND DAILY PAY PLANS: Regular session: Daily pay plan: Amount per day | Regular session: Daily pay plan: Limit on no. of days of pay | Regular session: Salary plan: Amount of salary calculated for biennium | Special session: Amount of pay per day | Special session: Limit on no. of days of pay | ADDITIONAL COMPENSATION FOR LEGISLATORS: Travel allowance: Amount per mile | Travel allowance: Number of trips during session | Additional expense allowances during session |
|---|---|---|---|---|---|---|---|---|
| Alabama | $10 | 36 L(a) | ..... | $10 | 36 L | 10c | One round trip | $20 per day(a) |
| Alaska | ... | ..... | $6,000(b) | ... | ..... | 15c | One round trip (c) | $40 per day |
| Arizona | ... | ..... | 3,600(b,d) | ... | ..... | 8c | ..... | $9 per day subsistence for legislators from outside city limits of capital(d) |
| Arkansas | 20 | 60 C | 2,400(e) | 6 | 15 C | 5c | One round trip | None |
| California | ... | ..... | 12,000(b) | ... | ..... | 5c(f) | One round trip | $19 per day(f) |
| Colorado | 20 | 120 C | 4,800(b,h) | 20 | None | (g) | One round trip | None during session(h) |
| Connecticut | ... | ..... | 2,000 | ... | ..... | 10c | Each day | $500 expense allowance |
| Delaware | ... | ..... | 6,000 | ... | ..... | 15c | Unlimited mileage | $25 stationery and supplies |
| Florida | ... | ..... | 2,400 | ... | ..... | 10c | Round trip per week | $15 per day |
| Georgia | 10 | 40 C(b) | ..... | 10 | 70 C(i) | 10c | One round trip | $5 per day |
| Hawaii | ... | ..... | 4,000(j) | (j) | ..... | ... | ..... | $32.50 per day for members from Oahu; $45 for legislators from outer islands |
| Idaho | 10 | 60 C | ..... | 10 | 20 C | 10c | One round trip | Additional $15 a day for maximum of 60 days for committee members |
| Illinois | ... | ..... | 12,000(k) | ... | ..... | 10c | Round trip per week | $50 for postage and stationery |
| Indiana | ... | ..... | 3,600 | ... | ..... | 6c | Round trip per week | None |
| Iowa | 30 | ..... | ..... | 30 | None | 7c | One round trip | None |
| Kansas | 5 | 90(b,l) | ..... | 5 | 30 L | 15c | One round trip | $7 per day |
| Kentucky | 25 | 60 L(m) | ..... | 25 | None | 15c | One round trip | $25 per day, not to exceed $600; $50 in lieu of stationery |
| Louisiana | 50 | 90 C(b,l) | ..... | 50 | 30 C | 10c | Eight round trips and four round trips during budget session | $250 per month while legislature not in session |
| Maine | ... | ..... | 1,600(n) | 10 | None | 5c | Round trip per week | Small allowance for postage, telephone, etc. |
| Maryland | ... | ..... | 3,600(b) | ... | ..... | 20c(o) | ..... | $2,400 per biennium |
| Massachusetts | ... | ..... | 13,400(b) | (p) | None | 7c(q) | Each day(q) | $1,000 per biennium; weekly expense allowance according to distance from capital(l) |
| Michigan | ... | ..... | 8,000(b) | ... | ..... | 10c | Round trip per month | $2,000 per biennium; plus allowance for postage, telephone and telegraph |
| Minnesota | ... | ..... | 4,800 | 25 | None | 15c | One round trip | In 1959, $12 per day except that legislators who did not have to leave their homes to attend session received $8 per day |
| Mississippi | ... | ..... | 3,000 | 22.50 | None | 7c | Round trip per week | $100 per month while legislature not in session |
| Missouri | ... | ..... | 3,000 | ... | ..... | 10c | One round trip | $10 per day |
| Montana | 20 | 60 C | ..... | 20 | 60 C | 7c | One round trip | None |



Digitized by Google
Original from UNIVERSITY OF CALIFORNIA

Generated on 2013-02-13 18:41 GMT / http://hdl.handle.net/2027/uc1.b4049245
Creative Commons Zero (CC0) / http://www.hathitrust.org/access_use#cc-zero

| | | | | | | | | |
|---|---|---|---|---|---|---|---|---|
| Nebraska | ... | ..... | 1,744 | ... | ..... | 8c | One round trip | $100 postage allowance |
| Nevada | 25 | 60 C | ..... | 25 | 20 C | 10c | Daily commuting(s) | $15 per day(s); $60 for postage, etc. |
| New Hampshire | ... | ..... | 200 | 3 | 15 C | (t) | Daily round trip(t) | None |
| New Jersey | ... | ..... | 10,000(b) | ... | ..... | ... | State railroad pass | None |
| New Mexico | 20 | 60 C | ..... | 20 | 30 C | 10c | One round trip | Stationery, postage, telephone and telegraph allowance |
| New York | ... | ..... | 15,000(b) | ... | ..... | (g) | Round trip per week | $1,000 expense allowance at 1960 annual session |
| North Carolina | 15 | 120 C | ..... | 15 | 25 C | 7c | One round trip | $8 per day subsistence |
| North Dakota | 5 | 60 L | ..... | 5 | None | 10c | One round trip | $20 per day |
| Ohio | ... | ..... | 10,000 | ... | ..... | 10c | Round trip per week | Postage and stationery |
| Oklahoma | 15 | 75 L(u) | 3,950(u) | 15 | 75 L(u) | 10c | One round trip | Postage, stationery, telephone and telegraph allowance and shipping legislative supplies |
| Oregon | ... | ..... | 1,200 | ... | ..... | 10c | One round trip | Postage, stationery and shipping legislative supplies |
| Pennsylvania | ... | ..... | 12,000(b,n) | (p) | ..... | 10c | Round trip per week | ..... |
| Rhode Island | 5 | 60 L(b) | ..... | ... | ..... | 8c | ..... | None |
| South Carolina | ... | ..... | 3,600(b) | 25 | 40 L | 7c | Round trip per week | $7.50 per day for maximum of 40 days |
| South Dakota | ... | ..... | 1,800 | 10 | None | 5c | One round trip | ..... |
| Tennessee | 10 | 75 C | ..... | 10 | 20 C | 16c | One round trip | $5 per day |
| Texas | 25 | 120 C | 9,600 | 25 | 30 C | 10c | One round trip | $12 per day for first 120 days of each session |
| Utah | ... | ..... | 1,000 | ... | ..... | 10c | One round trip | $5 per day |
| Vermont | ... | ..... | 1,750 | ... | ..... | 20c | One round trip | Stationery |
| Virginia | ... | ..... | 1,080 | 30(v) | 30(v) | 7c | One round trip | None |
| Washington | ... | ..... | 2,400 | 10 | ..... | 10c | One round trip | $25 per day |
| West Virginia | ... | ..... | 3,000(b) | ... | ..... | 10c | One round trip | None |
| Wisconsin | ... | ..... | 7,200(w) | ... | ..... | (x) | Rate-distance ratio (x) | $175 monthly expense allowance(y) |
| Wyoming | 12 | 40 C | ..... | 12 | None | 8c | One round trip | $12 per day |



Abbreviations: L—Legislative days; C—Calendar days.

(a) In practice the legislature meets for 18 weeks. Legislators receive $210 a week in combined daily salary and expense allowance, a total of $3,780 for each regular biennial session.

(b) Annual sessions.

(c) Plus excess baggage allowance.

(d) Plus $20 per day salary (limited to $1,800 in a year) for special sessions and interim committee meetings; $9 per day subsistence for days required to attend interim commitee meetings, plus 8c a mile or first class public carrier.

(e) Speaker of the House receives $2,700.

(f) 15c a mile for interim committee meetings and $20 a day for maximum of 60 days for interim committee meetings.

(g) Actual and necessary expenses.

(h) Legislators receive $100 a month during biennium plus $2,400 per biennium, paid at rate of $20 a day during regular and special sessions with remainder paid as a lump sum. Legislators also receive $20 per day, not to exceed $600 in any calendar year, while not in session, for attendance at legislative meetings, plus actual and necessary traveling expenses.

(i) 70-day limit on special sessions called by Governor; 30-day limit on sessions convened by legislature except for impeachment proceedings.

(j) $2,500 per general session; $1,500 per budget session.

(k) This salary became effective at the 1959 session. This is an increase from $10,000 a biennium except that holdover Senators continue to receive the old salary until present terms expire.

(l) 90 days biennial total: 60-day regular session, 30-day budget session.

(m) Legislators are paid for Sundays and holidays during session, consequently compensation period usually is 72 to 74 days.

(n) This salary becomes effective in 1961. It is an increase from $1,400 a biennium in Maine and from $6,000 in Pennsylvania.

(o) In terms of fixed amounts of each legislator.

(p) Determined at each session in Massachusetts. In Pennsylvania $500, or $750 if longer than one month.

(q) Within 40-mile radius, $10 per week expense allowance, plus 7c a mile daily to amount to not less than $4.50 a week; outside 40-mile radius, $38.50 per week living expenses plus 7c a mile for one round trip per week.

(s) 10c a mile for daily commuting or $15 per day if living in capital.

(t) 20c per mile for first 45 miles, 8c for next 25 miles, 6c for next 25 miles, 5c over 95 miles.

(u) Legislators receive $15 for first 75 legislative days, including intervening non-legislative days, for regular or special session, otherwise $100 a month.

(v) Effective in 1960.

(w) For all members elected in 1958. Following 1960 elections all legislators will recieve $7,200. Until then all holdover Senators elected prior to 1958 will receive $4,800 a biennium.

(x) 10c a mile for one round trip; thereafter, 7c a mile for first 2,000 miles per month, 6c a mile for each additional mile once a week during the session.

(y) For legislators filing affidavit regarding necessity of establishing temporary residence at capital during regular or special session.

(z) Minimum $10.

*Source: The book of the states, 1960-1961

Digitized by Google
Original from UNIVERSITY OF CALIFORNIA

Generated on 2013-02-13 18:41 GMT / http://hdl.handle.net/2027/uc1.b4049245
Creative Commons Zero (CC0) / http://www.hathitrust.org/access_use#cc-zero

# STATE LEGISLATURES 1961
## NUMBER OF MEMBERS, TERMS, TIME OF MEETING

| STATE | NUMBER OF MEMBERS Senate Dem. | Senate Rep. | House Dem. | House Rep. | LENGTH OF TERM (YEARS) Senate | House | YEAR in which Legislature Meets |
|---|---|---|---|---|---|---|---|
| Alabama | 35 | 0 | 106 | 0 | 4 | 4 | Odd |
| Alaska | 13 | 7 | 22 | 18 | 4 | 2 | Yearly |
| Arizona | 24 | 4 | 52 | 28 | 2 | 2 | Annually |
| Arkansas | 35 | 0 | 99 | 1 | 4 | 2 | Odd |
| California | 30 | 10 | 47 | 33 | 4 | 2 | Annually |
| Colorado | 19 | 16 | 33 | 32 | 4 | 2 | Annually |
| Connecticut | 24 | 12 | 118 | 176 | 2 | 2 | Odd |
| Delaware | 11 | 6 | 20 | 15 | 4 | 2 | Annually |
| Florida | 88 | 7 | 37 | 1 | 4 | 2 | Even |
| Georgia | 53 | 1 | 202 | 3 | 2 | 2 | Annually |
| Hawaii | 11 | 14 | 33 | 18 | 4 | 2 | Annually |
| Idaho | 21 | 23 | 27 | 30 | 2 | 2 | Odd |
| Illinois | 27 | 31 | 88 | 89 | 4 | 2 | Odd |
| Indiana | 26 | 24 | 34 | 66 | 4 | 2 | Odd |
| Iowa | 15 | 35 | 30 | 75 | 4 | 2 | Odd |
| Kansas | 8 | 32 | 42 | 83 | 4 | 2 | Annually |
| Kentucky | 30 | 8 | 80 | 20 | 4 | 2 | Even |
| Louisiana | 39 | 0 | 105 | 0 | 4 | 4 | Annually |
| Maine | 3 | 30 | 38 | 113 | 2 | 2 | Odd |
| Maryland | 26 | 3 | 116 | 7 | 4 | 4 | Annually |
| Massachusetts | 25 | 14 1 Vac. | 153 | 83 4 Vac. | 2 | 2 | Annually |
| Michigan | 12 | 22 | 54 | 56 | 2 | 2 | Annually |
| Minnesota | Non-partisan (67) | | Non-partisan (131) | | 4 | 2 | Odd |
| Mississippi | 49 | 0 | 140 | 0 | 4 | 4 | Even |
| Missouri | 28 | 6 | 100 | 57 | 4 | 2 | Odd |
| Montana | 38 | 17 | 40 | 54 | 4 | 2 | Odd |
| Nebraska | Unicameral Legislature, 43 members | | | | Unicameral Legislature, 2 yr. term | | Odd |
| Nevada | 7 | 10 | 32 | 15 | 4 | 2 | Odd |
| New Hampshire | 6 | 18 | 129 | 238* | 2 | 2 | Odd |
| New Jersey | 10 | 11 | 34 | 26 | 4 | 2 | Annually |
| New Mexico | 28 | 4 | 60 | 6 | 4 | 2 | Odd |
| New York | 25 | 33 | 66 | 84 | 2 | 2 | Annually |
| North Carolina | 48 | 2 | 105 | 15 | 2 | 2 | Odd |
| North Dakota | 21 | 28 | 41 | 72 | 4 | 2 | Odd |
| Ohio | 18 | 20 | 55 | 84 | 4 | 2 | Odd |
| Oklahoma | 41 | 3 | 109 | 10 | 4 | 2 | Odd |
| Oregon | 19 | 11 | 33 | 27 | 4 | 2 | Odd |
| Pennsylvania | 25 | 25 | 110 | 100 | 4 | 2 | Annually |
| Rhode Island | 28 | 16 | 79 | 20 1 Vac. | 2 | 2 | Annually |
| South Carolina | 46 | 0 | 124 | 0 | 4 | 2 | Annually |
| South Dakota | 13 | 22 | 18 | 57 | 2 | 2 | Odd |
| Tennessee | 27 | 6 | 80 | 19 | 2 | 2 | Odd |
| Texas | 31 | 0 | 150 | 0 | 4 | 2 | Odd |
| Utah | 14 | 11 | 36 | 28 | 4 | 2 | Odd |
| Vermont | 7 | 23 | 52 | 186 8 Ind. | 2 | 2 | Odd |
| Virginia | 38 | 2 | 96 | 4 | 4 | 2 | Even |
| Washington | 36 | 13 | 59 | 40 | 4 | 2 | Odd |
| West Virginia | 25 | 7 | 82 | 18 | 4 | 2 | Annually |
| Wisconsin | 13 | 20 | 45 | 55 | 4 | 2 | Odd |
| Wyoming | 10 | 17 | 21 | 35 | 4 | 2 | Odd |

* R & D 21; D & R 10; IND. 1



Digitized by Google
Original from UNIVERSITY OF CALIFORNIA



# Chapter 9 Miscellaneous

*Contents:*


1. Legal Holidays
2. Television and Radio Stations
3. **Legal Newspapers, listed by municipality**
4. Legislative and Capitol News Correspondents


## LEGAL HOLIDAYS IN MINNESOTA

Minnesota Statutes 1957, Section 645.44, Subd. 5:

**Holidays** include New Year's Day, January 1; Lincoln's Birthday, February 12; Washington's Birthday, February 22; Memorial Day, May 30; Independence Day, July 4; Labor Day, the first Monday in September; Christopher Columbus Day, October 12; Christmas Day, December 25; the Friday next preceding Easter Sunday, commonly known as Good Friday; Thanksgiving Day; and Veterans Day, November 11; provided, when New Year's Day, January 1; or Memorial Day, May 30; or Independence Day, July 4; or Christmas Day, December 25; falls on Sunday, the following day shall be a holiday. No public business shall be transacted on any holiday, except in cases of necessity, nor shall any civil process be served thereon.

Minnesota Statutes 1957, Section 131.20:

**Special Days**—The following days or the school days nearest such days are hereby designated for special observance in the public schools of the state: September 28 as Frances Willard Day, October 9 as Leif Erikson Day, and February 15 as Susan B. Anthony Day. On such days one-half hour may be devoted in the schools to instruction and appropriate exercises relative to and in commemoration of the life and history of the respective persons and the principles and ideals they fostered.



Digitized by Google
Original from UNIVERSITY OF CALIFORNIA
Generated on 2013-02-13 18:41 GMT / http://hdl.handle.net/2027/uc1.b4049245
Creative Commons Zero (CC0) / http://www.hathitrust.org/access_use#cc-zero

## MINNESOTA TV STATIONS

| | | Channel |
|---|---|---|
| KCMT | Alexandria | 7 |
| KMMT | Austin | 6 |
| KDAL | Duluth and Superior | 3 |
| WDSM | Duluth and Superior | 6 |
| KMSP | Minneapolis and St. Paul | 9 |
| KSTP | Minneapolis and St. Paul | 5 |
| KTCA | St. Paul | 2 |
| WCCO | Minneapolis and St. Paul | 4 |
| WTCN | Minneapolis and St. Paul | 11 |
| KROC | Rochester | 10 |

## MINNESOTA RADIO STATIONS

| | | |
|---|---|---|
| KASM | Albany | 1150kc |
| KATE | Albert Lea | 1450kc |
| KXRA | Alexandria | 1490kc |
| KANO | Anoka | 1470kc |
| KAUS | Austin | 1480kc |
| KQAQ | Austin | 970kc |
| KBUN | Bemidji | 1450kc |
| KBMO | Benson | 1290kc |
| KLIZ | Brainerd | 1380kc |
| KLIZ (FM) | Brainerd | 95.7mc |
| KBMW | Breckenridge | 1450kc |
| WKLK | Cloquet | 1230kc |
| KROX | Crookston | 1260kc |
| KDLM | Detroit Lakes | 1340kc |
| KDAL | Duluth | 610kc |
| WEBC | Duluth | 560kc |
| KRAD | East Grand Forks | 1590kc |
| WELY | Ely | 1450kc |
| WEVE | Eveleth | 1340kc |
| KSUM | Fairmont | 1370kc |
| KDHL | Faribault | 920kc |
| KOTE | Fergus Falls | 1250kc |
| KOZY | Grand Rapids | 1490kc |
| WMFG | Hibbing | 1240kc |
| KDUZ | Hutchinson | 1260kc |
| KGHS | International Falls | 1230kc |
| KLFD | Litchfield | 1410kc |
| KEYL | Long Prairie | 1400kc |
| KLTF | Little Falls | 960kc |



Digitized by Google
Original from UNIVERSITY OF CALIFORNIA
Generated on 2013-02-13 18:41 GMT / http://hdl.handle.net/2027/uc1.b4049245
Creative Commons Zero (CC0) / http://www.hathitrust.org/access_use#cc-zero

| | | |
|---|---|---|
| KTOE | Mankato | 1420kc |
| KYSM | Mankato | 1230kc |
| KYSM (FM) | Mankato | 103.5mc |
| KMHL | Marshall | 1400kc |
| KDWB | Minneapolis-St. Paul | 630kc |
| KEVE | Minneapolis-St. Paul | 1440kc |
| KNOF (FM) | Minneapolis-St. Paul | 95.3mc |
| KSTP | Minneapolis-St. Paul | 1500kc |
| KTIS | Minneapolis-St. Paul | 900kc |
| KTIS (FM) | Minneapolis-St. Paul | 98.5mc |
| KUOM | Minneapolis-St. Paul | 770kc |
| KWFM (FM) | Minneapolis-St. Paul | 97.1mc |
| WCCO | Minneapolis-St. Paul | 830kc |
| WDGY | Minneapolis-St. Paul | 1130kc |
| WLOL | Minneapolis-St. Paul | 1330kc |
| WLOL (FM) | Minneapolis-St. Paul | 99.5mc |
| WMIN | Minneapolis-St. Paul | 1400kc |
| WPBC | Minneapolis-St. Paul | 980kc |
| WPBC (FM) | Minneapolis-St. Paul | 101.3mc |
| WTCN | Minneapolis-St. Paul | 1280kc |
| KDMA | Montevideo | 1460kc |
| KVOX | Moorhead | 1280kc |
| KMRS | Morris | 1570kc |
| KNUJ | New Ulm | 860kc |
| WCAL | Northfield | 770kc |
| KDIO | Ortonville | 1350kc |
| KRFO | Owatonna | 1390kc |
| WCMP | Pine City | 1350kc |
| KLOH | Pipestone | 1050kc |
| KCUE | Red Wing | 1250kc |
| KLGR | Redwood Falls | 1490kc |
| KROC | Rochester | 1340kc |
| KWEB | Rochester | 1270kc |
| KFAM | St. Cloud | 1450kc |
| WJON | St. Cloud | 1240kc |
| KFAM (FM) | St. Cloud | 104.7mc |
| KRSI | St. Louis Park | 950kc |
| WISK | South St. Paul | 1590kc |
| KRBI | St. Peter | 1310kc |
| WAVN | Stillwater | 1220kc |
| KTRF | Thief River Falls | 1230kc |
| WHLB | Virginia | 1400kc |
| KWAD | Wadena | 920kc |
| KWLM | Willmar | 1340kc |
| KDOM | Windom | 1580kc |
| KAGE | Winona | 1380kc |
| KWNO | Winona | 1230kc |
| KWOA | Worthington | 730kc |

Generated on 2013-02-13 18:41 GMT / http://hdl.handle.net/2027/uc1.b4049245
Creative Commons Zero (CC0) / http://www.hathitrust.org/access_use#cc-zero
Digitized by Google
Original from UNIVERSITY OF CALIFORNIA

# MINNESOTA LEGAL NEWSPAPERS

**334 Hometown Weekly and Semi-Weekly Newspapers**

| Town, Newspaper | County | Politics | Publisher or Executive Head |
|---|---|---|---|
| Ada Norman County Index, W* | Norman | I | Ray D. Pfund, John R. Pfund |
| Adams Review, Th* | Mower | I | Ambrose J. Eisterhold |
| Adrian Nobles County Review, F* | Nobles | R | E. W. Thompson, L. M. Taylor |
| Aitkin Independent Age, Th* | Aitkin | I | A. C. Klee, E. H. Engquist |
| Albany Enterprise, Th* | Stearns | I | Senator Henry M. Harren |
| Albert Lea page 393 | | | |
| Alden Advance, Th* | Freeborn | R | Wayne F. Wright |
| Alexandria Lake Region Press, Th* | Douglas | I | O. M. Aker, Keith Hockett |
| Alexandria Park Region Echo, TT* | Douglas | D | Gordon E. Duenow, John C. Obert |
| Amboy, Herald, F* | Blue Earth | R | Leonard A. Ertman |
| Annandale Advocate, Th* | Wright | I | Mrs. Mae B. Tygeson |
| Anoka County Union, F* | Anoka | I | Arch G. Pease, F. G. Clasen |
| Appleton Press, Th* | Swift | D | Martin J. McGowan, Jr. |
| Argyle Banner, Th* | Marshall | IR | Ernest L. Holmlund |
| Arlington Enterprise, Th* | Sibley | I | Louis H. Kill |
| Askov American, Th* | Pine | D | Hjalmer Petersen, Ray C. Jensen |
| Atwater Herald, Th* | Kandiyohi | I | Eugene D. Johnson |
| Aurora Journal, Th* | St. Louis | .... | Morgan Murphy, Robert C. Miller |
| Austin page 393 | | | |
| Badger Enterprise, Th* | Roseau | D | Lester W. Lockhart |
| Bagley Farmers Independent, Th* | Clearwater | D | Eugene M. Beltz |
| Balaton Press-Tribune, Th* | Lyon | I | Luella B. Shaeffer |
| Barnesville Record-Review, Th* | Clay | R | Kenneth M. and Gerrie Anderson |
| Barnum Herald, Th* | Carlton | I | Wayne T. and Mildred E. Evans |
| Battle Lake Review, Th* | Otter Tail | I | Dick and Virginia Tamke |
| Baudette Region, W* | Lake of the Woods | IC | Erma G. and Oliver W. Kellogg |
| Belgrade Tribune, Th* | Stearns | I | Elmer R. Salisbury |
| Belle Plaine Herald, Th* | Scott | ID | D. C. Townsend |
| Belview Independent, Th* | Redwood | I | Daryle E. Goodman |
| Bemidji (also page 393) | | | |
| Grt. River Cntry. News, Th* | Beltrami | I | Benn Wagner |
| Bemidji Sentinel, F* | Beltrami | I | John A. Ainley |
| Benson News, Tu* | Swift | D | Martin J. McGowan, Jr |
| Benson Swift County Monitor, F* | Swift | D | Martin J. McGowan, Jr |
| Bertha Herald, Th* | Todd | R | Morris F. Bailey |
| Bird Island Union, Th* | Renville | I | Arthur J. Noecker |
| Biwabik Times, F* | St. Louis | I | R. R. Coombe, Lester A. Lemieux |
| Blackduck American, Th* | Beltrami | R | W. Lee Oberg |
| Blooming Prairie Times, Th* | Steele | I | Victor, Vernon, Vyrle Krejci |
| Bloomington Suburbanite, Th* | Hennepin | I | S. Donaldson, P. G. Bradley |
| Bloomington Sun, Th* | Hennepin | D | Ray Wallentine, P. J. Donaghue |
| Blue Earth Register, Tu* | Faribault | I | Maynard A. Johnson |
| Blue Earth Post, Th* | Faribault | I | Maynard A. Johnson |
| Bovey Scenic Range News, Th* | Itasca | I | Horace C. Barnes |
| Boyd Advisor, Th* | Lac qui Parle | I | Melvin Plath |
| Braham Journal, Th* | Isanti | I | Llewellyn F. and Marceil Buss |
| Brainerd (also p. 393) Review, Th* | Crow Wing | I | C. A. Plattner, Mrs. Bea Ross |
| Breckenridge Gazette-Telegram, Th* | Wilkin | I | Robert R. and Robert J. Waite |
| Brewster Tribune, Th* | Nobles | D | Tom Cotter |
| Bricelyn Sentinel, Th* | Faribault | I | Ellis T. Morris |
| Brooklyn Center Press, Th* | Hennepin | I | Ed C. L'Herault, H. O. Sonnesyn |
| Brooten Review, Th* | Stearns | I | Dwight W. Cowden |
| Browerville Blade, Th* | Todd | R | Walter E. Horstman |
| Browns Valley News, Th* | Traverse | I | R. A. Amundson |
| Brownton Bulletin, Th* | McLeod | R | Charles H. Warner |
| Buffalo Journal-Press, Th* | Wright | I | James P. McDonnell |
| Buffalo Lake News, Th* | Renville | I | Garland W. Hubin |
| Butterfield Advocate, Th* | Watonwan | I | Ed W. Schroeder |
| Caledonia Argus., Th* | Houston | D | Mrs. P. V. Ryan, Ray E. Ryan |
| Cambridge Star, Th* | Isanti | I | Russell C. and Paul H. Mills |
| Canby News, Th* | Yellow Medicine | R | Marvin Clement |
| Cannon Falls Beacon, Th* | Goodhue | R | Lucretia L. Lewis, G. E. Dalton |
| Carlton County Vidette, Th* | Carlton | I | Mansel D. Martin |
| Cass Lake Times, Th* | Cass | I | R. Grant Utley, J. P. Utley |
| Ceylon Herald, Th* | Martin | I | James R. Jenkins |
| Chaska Weekly Valley Herald, Th* | Carver | I | F. E. DuToit, Mrs. D. H. Smith |
| Chatfield News, Th* | Fillmore | I | Eugene and Bernice Lehman |
| Chisholm Free Press, Th* | St. Louis | D | Veda F. Ponikvar, J. A. Laurich |
| Chisholm Tribune-Press, Tu* | St. Louis | D | J. A. Laurich, Veda F. Ponikvar |
| Chokio Review, Th* | Stevens | R | Floyd L. and Bill L. Goulet |
| Circle Pines Circulating Pines, Th* | Anoka | I | Andrew C. Gibas |
| Clara City Herald, F* | Chippewa | R | William and Emil A. Swanson |
| Claremont News, F* | Dodge | R | Dana A. Hinckley |
| Clarissa Independent, Th* | Todd | R | George F. Etzell |
| Clarkfield Advocate, Th* | Yellow Medicine | I | Erling B. and Mildred Jurgenson |
| Clearbrook — see Gonvick | | | |
| Clear Lake Times, Th* | Sherburne | I | Arthur W. Davee |
| Clinton Advocate, Th* | Big Stone | I | Floyd R. Ruona |

* Publication days



Digitized by Google
Original from UNIVERSITY OF CALIFORNIA
Generated on 2013-02-13 18:41 GMT / http://hdl.handle.net/2027/uc1.b4049245
Creative Commons Zero (CC0) / http://www.hathitrust.org/access_use#cc-zero

| Town, Newspaper | County | Politics | Publisher or Executive Head |
|---|---|---|---|
| Cloquet News Graphic, F* | Carlton | I | Norman E. Nelson, Jr. |
| Cloquet Pine Knot, T* | Carlton | I | Norman E. Nelson |
| Cokato Enterprise, Th* | Wright | I | Carlton R. Lee |
| Cold Spring Record, Th* | Stearns | .... | Paul A. Honer |
| Columbia Heights Record, Th* | Anoka | I | Tri-County Publications |
| Comfrey Times, Th* | Brown | I | Franklin H. Harder |
| Cook News-Herald, Th* | St. Louis | I | Wayne T. and Mildred E. Evans |
| Coon Rapids Herald-Life, W* | Anoka | .... | Arch G. Pease |
| Cosmos News, Th* | Meeker | I | Richard E. Higgin |
| Cottonwood Current, F* | Lyon | I | Keith O. Sisson |
| Crookston page 393 | | | |
| Crosby-Ironton Courier, W* | Crow Wing | R | Paul L. Sheets, Earl J. Hunter |
| Cyrus Leader, Th* | Pope | R | Harvey V. Beuckens |
| Dassel Dispatch, Th* | Meeker | I | Walter A. Johnson |
| Dawson Sentinel, Th* | Lac qui Parle | R | Ben A. Gimmestad |
| Deephaven Argus, F* | Hennepin | I | M. G. Gullixson, Ken St. Martin |
| Deephaven Post, F* | Hennepin | I | G. A. DuToit, R. K. Williams |
| Deer River Western Itasca Review, Th* | Itasca | D | Richard J. Spadafore |
| Delano Eagle, Th* | Wright | I | John A. and John F. Tischler |
| Detroit Lakes Record, M* | Becker | R | B. L. Benshoof, R. G. Hamilton |
| Detroit Tribune, W* | Becker | D | Lidstrom Bros., C. W. Meyer |
| Dodge Center Star-Record, Th* | Dodge | R | Robert B. Wilcox |
| Duluth page 393 | | | |
| Eagle Bend News, Th* | Todd | I | Lester F. Hayenga |
| East Grand Forks Record, Th* | Polk | I | Walter P. Eichinger |
| Echo Enterprise, F* | Yellow Medicine | R | Leland A. Hughes |
| Eden Valley Journal, Th* | Meeker | I | Horace W. Cutten, Jr. |
| Edgerton Enterprise, Th* | Pipestone | I | Carroll W. Fey |
| Edina-Morningside Courier, Th* | Hennepin | I | Minneapolis Sub. Newspapers |
| Elbow Lake Grant County Herald, Th* | Grant | I | Mrs. Harold H. Barker |
| Elk River Star-News, Th* | Sherburne | R | Laurence A. Dare |
| Ellendale Eagle, Th* | Steele | I | Victor, Vernon, Vyrle Krejci |
| Elmore Eye, Th* | Faribault | R | Harold L. Norman |
| Ely Miner, Th* | St. Louis | I | Fred C. Childers |
| Elysian Enterprise, F* | LeSueur | I | Norbert D. Wilcox |
| Emmons Leader, Th* | Freeborn | R | Harold W. Willey |
| Erskine Echo, F* | Polk | I | O. Kenneth Hole |
| Eveleth News-Clarion, Th* | St. Louis | I | Joseph F. Orehek |
| Excelsior Minnetonka Record, Th* | Hennepin | I | G. A. DuToit, R. K. Williams |
| Fairfax Standard, Th* | Renville | I | Fred M. Sheire |
| Fairmont page 393 | | | |
| Faribault page 393 | | | |
| Farmington Dakota County Tribune, Th* | Dakota | I | Ham, Eugene, and Roger Clay |
| Fergus Falls page 393 | | | |
| Fertile Journal, W* | Polk | R | Edward P. Kellogg |
| Floodwood Forum, Th* | St. Louis | I | A. W. and Dorothee F. Behrens |
| Foley Benton County News, W* | Benton | I | Severyn D. Youso |
| Forest Lake Times, Th* | Washington | I | Earl M. Lellman |
| Fosston Thirteen Towns, Th* | Polk | I | Franklin Vikan |
| Franklin Tribune, Th* | Renville | I | Eugene W. Hall |
| Frazee Forum, Th* | Becker | .... | Robert Shaw, Thomas Mahon |
| Fridley News, Th* | Anoka | I | Tri-County Publications |
| Fulda Free Press, Th* | Murray | R | Mr. and Mrs. P. J. Wagner |
| Gary Graphic, Th* | Norman | I | Lewis and Ray Garden |
| Gaylord Hub, F* | Sibley | I | James E. Deis |
| Gibbon Gazette, Th* | Sibley | R | Orville L. Olson |
| Gilbert Herald, Th* | St. Louis | I | John E. and Elouise J. Krebs |
| Glencoe Enterprise, W* | McLeod | I | Mrs. F. A. J. and A. Tudhope |
| Glenville Progress, Th* | Freeborn | I | W. A. and Nellie H. Wobschall |
| Glenwood Pope County Tribune, Th* | Pope | R | James M. Kinney |
| Golden Valley Suburban Press, Th* | Hennepin | I | Minneapolis Sub. Newspapers |
| Gonvick-Clearbrook Leader-Rec., W* | Clearwater | I | Victor H. Aalbu |
| Goodhue Tribune, Th* | Goodhue | R | L. E. Cook |
| Good Thunder Herald, Th* | Blue Earth | R | S. E. and Phoebe Rose Kienitz |
| Graceville Enterprise, Tu* | Big Stone | I | L. A. Kaercher, J. D. Kaercher |
| Grand Marais News-Herald, Th* | Cook | I | Adolph A. Toftey |
| Grand Rapids Herald-Review, MT* | Itasca | I | Geo. A. and Allen G.Rossman |
| Granite Falls Tribune, Th* | Yellow Medicine | I | Jay L., Dave, and Jim Putnam |
| Greenbush Tribune, Th* | Roseau | I | Stanley R. Evans |
| Grey Eagle Gazette, Th* | Todd | I | Walter E. Carlson |
| Hallock Enterprise, W* | Kittson | D | C. R. and C. W. Bouvette |
| Halstad Valley Journal, W* | Norman | D | Karl R. Edgerton |
| Hancock Record, Th* | Stevens | R | Gerald R. Babb |
| Hanska Herald, Th* | Brown | I | Hans P. Becken |
| Harmony News, Th* | Fillmore | I | James J. McGenty |
| Hastings Gazette, Th* | Dakota | DI | Frank A. Muirhead |
| Hawley Herald, Th* | Clay | I | Robert A. Brekken |
| Hayfield Herald, Th* | Dodge | I | Dale E. Sargent |
| Hector Mirror, F* | Renville | R | Mrs. A. E. Schaumburg |
| Henderson Independent, Th* | Sibley | D | Leonard J. Blaschko |

* Publication days

Digitized by Google
Original from UNIVERSITY OF CALIFORNIA
Generated on 2013-02-13 18:41 GMT / http://hdl.handle.net/2027/uc1.b4049245
Creative Commons Zero (CC0) / http://www.hathitrust.org/access_use#cc-zero

| Town, Newspaper | County | Politics | Publisher or Executive Head |
|---|---|---|---|
| Hendricks Pioneer, Th* | Lincoln | I | Ewald and Ruth Kintzi |
| Henning Advocate, Th* | Otter Tail | I | Lyn F. Johnson |
| Herman Review, Th* | Grant | R | Dean Brenner |
| Heron Lake News, Th* | Jackson | I | Marvin F. Lawrence |
| Hibbing page 393 | | | |
| Hills Crescent, Th* | Rock | I | George Schlueter |
| Hinckley News, Th* | Pine | I | C. G. Mann |
| Hoffman Tribune, Th* | Grant | R | E. W. Carlson |
| Holdingford Herald, Th* | Stearns | I | Mrs. Paul E. Shields |
| Hopkins Review, Th* | Hennepin | I | Minneapolis Sub. Newspapers |
| Houston Signal, Th* | Houston | R | Gerald L. Schonlau |
| Howard Lake Herald, Th* | Wright | I | L. D. "Pete" Peterson |
| Hoyt Lakes News, W* | St. Louis | .... | L.A. Lemieux, R. R. Coombe |
| Hutchinson Leader, TT* | McLeod | R | L. D. Mills, H. T. Koeppen |
| International Falls page 393 | | | |
| Isanti News, Th* | Isanti | I | Kermit A. Estlund |
| Isle Mille Lacs Messenger, Th* | Mille Lacs | I | Fred F. DeCoursey |
| Ivanhoe Times, Th* | Lincoln | I | Robert C. Herzog |
| Jackson County Pilot, Th* | Jackson | R | Lyle George |
| Janesville Argus, Th* | Waseca | R | O. C. and O. F. Troldahl |
| Jasper Journal, Th* | Pipestone | I | John G. Davidson |
| Jeffers Review, Th* | Cottonwood | I | Alice M. Schmotzer |
| Jordan Independent, Th* | Scott | I | Keith M. Thaves |
| Karlstad Advocate, Th* | Kittson | I | Dane H. Nordine |
| Kasson Independent, Th* | Dodge | R | Ralph W. Walker |
| Kelliher Independent, Th* | Beltrami | I | Clara B. Quale |
| Kennedy Star, Th* | Kittson | R | Allan and Maribel Berg |
| Kenyon Leader, Th* | Goodhue | R | Frank Callister |
| Kerkhoven Banner, Th* | Swift | I | John C. Almen |
| Kiester Courier, Th* | Faribault | I | Elton W. Matson |
| Kimball Tri-County News, Th* | Stearns | R | Clayton B. Greeley |
| LaCrescent Times-Chief, W* | Houston | .... | Robert L. Formoe |
| Lafayette Ledger, F* | Nicollet | I | Harland Walter |
| Lake Benton News, Th* | Lincoln | I | Ted E. Anderson |
| Lake Bronson Budget, Th* | Kittson | D | Victor L. Johnson |
| Lake City Graphic, Th* | Wabasha | R | L. E. "Larry" Oberg |
| Lake Crystal Tribune, Th* | Blue Earth | R | John W. Marben |
| Lakefield Standard, Th* | Jackson | R | F. A. Douglas, Mrs. E. Haydon |
| Lake Harriet Courier, Th* | Hennepin | I | Minneapolis Sub. Newspapers |
| Lake Lillian Crier, Th* | Kandiyohi | D | Glen R. Johnson |
| Lake Park Journal, Th* | Becker | I | E. L. and Bertha Struble |
| Lake Wilson Pilot, Th* | Murray | .... | Mrs. Don Johnson |
| Lamberton News, Th* | Redwood | I | Harry E. Kiehn |
| Lancaster Herald, F* | Kittson | D | Victor L. Johnson |
| Lanesboro Leader, Th* | Fillmore | R | E. Randall Sears |
| LeCenter Leader, Th* | LeSueur | I | Henry Knipp |
| LeRoy Independent, Th* | Mower | I | Mrs. B. G. Ecklund, M. E. Chesebrough |
| Lester Prairie News, Th* | McLeod | I | Lynn R. Smith |
| LeSueur News-Herald, W* | LeSueur | R | Paul Eastwood, Jr. |
| Lewiston Journal, F* | Winona | I | Roy Holman |
| Lindstrom Chisago County Press, Th* | Chisago | I | Theo. A. and Paul S. Norelius |
| Litchfield Independent-Review, Th* | Meeker | R | John M. Harmon |
| Little Falls page 393 | | | |
| Littlefork Times, Th* | Koochiching | I | Edwin J. and Fronice L. Chilgren |
| Long Prairie Leader, Th* | Todd | I | Harold N. Fuglie |
| Luverne Star-Herald, Th* | Rock | I | Alan C. McIntosh |
| Mabel Record, Th* | Fillmore | I | Irvin Scheel |
| Madelia Times-Messenger, Th* | Watonwan | I | Mrs. C. J. (Ruth) Manahan |
| Madison Press, W* | Lac qui Parle | I | Max A. Marble |
| Madison Western Guard, Th* | Lac qui Parle | D | Alvin A. Henningsgaard |
| Madison Lake Times, Th* | Blue Earth | D | Wayne Will |
| Mahnomen Pioneer, Th* | Mahnomen | I | Clara O. Carver |
| Mankato page 393 | | | |
| Mantorville Express, Th* | Dodge | R | Ralph W. Walker |
| Maple Lake Messenger, W* | Wright | D | Leslie E. Nelson |
| Mapleton Enterprise, Th* | Blue Earth | I | W. C. Dobbs |
| Marshall page 393 | | | |
| Maynard News, F* | Chippewa | I | Arthur Bredeson |
| Mazeppa Journal, F* | Wabasha | I | Reider J. Tommeraas |
| McIntosh Times, Th* | Polk | I | Henry W. Raihala |
| Melrose Beacon, Th* | Stearns | I | Walter E. Carlson |
| Menahga Messenger, Th* | Wadena | I | John F. Bloomquist |
| Middle River Record, W* | Marshall | D | Robert J. Harrison |
| Milaca Mille Lacs County Times, W* | Mille Lacs | I | Albert R. Cravens |
| Milan Standard, Th* | Chippewa | I | Arnold J. and Arline V. Berglund |
| Minneapolis page 393 | | | |
| Minneota Mascot, F* | Lyon | .... | Ragnar Guttormsson |
| Minnesota Lake Tribune, Th* | Faribault | .... | W. D. Hesse |

* Publication days

Digitized by Google
Original from UNIVERSITY OF CALIFORNIA
Generated on 2013-02-13 18:41 GMT / http://hdl.handle.net/2027/uc1.b4049245
Creative Commons Zero (CC0) / http://www.hathitrust.org/access_use#cc-zero

| Town, Newspaper | County | Politics | Publisher or Executive Head |
|---|---|---|---|
| Montevideo American, Th* | Chippewa | I | Everett S. Mills |
| Montevideo News, Tu* | Chippewa | I | Everett S. Mills |
| Montgomery Messenger, Th* | LeSueur | R | Mrs. J. F. Keohen |
| Monticello Times, Th* | Wright | I | Monte A. Mason |
| Moorhead Red River Scene, Th* | Clay | .... | Jim E. Peterson |
| Moose Lake Star-Gazette, Th* | Carlton | D | Robert L. Bradford |
| Mora Kanabec County Times, Th* | Kanabec | R | Bernard A. Montgomery |
| Morgan Messenger, Th* | Redwood | I | Gordon H. West |
| Morningside — see Edina | | | |
| Morris Sun, Tu* | Stevens | R | Edw. J. Morrison |
| Morris Tribune, F* | Stevens | R | Edw. J. Morrison |
| Morristown Press, Th* | Rice | I | Gordon W. Goede |
| Mound Minnetonka Pilot, Th* | Hennepin | I | M. G. Gullixson, Eugene Carr |
| Mounds View — see Spring Lake Park | | | |
| Mountain Lake Observer, Th* | Cottonwood | R | Larry A. Paulson |
| Nashwauk Eastern Itascan, Th* | Itasca | I | Richard A. and Alice Anderson |
| New Brighton Bulletin, Th* | Ramsey | I | N. Theo. Lillie, Gene Skiba |
| New London Times, Th* | Kandiyohi | R | Robert D. Richardson |
| Newport — see St. Paul Park | | | |
| New Prague Times, Th* | LeSueur & Scott | I | Arthur J. and James L. Suel |
| New Richland Star, Th* | Waseca | I | Emmett H. Engesser |
| New Ulm (also page 393) Review, Th* | Brown | D | John H. and Thomas M. Woebke |
| New York Mills Herald (also page 393), Th* | Otter Tail | I | Russell O. Parta |
| North Branch Review, Th* | Chisago | I | Chet Anderson |
| Northfield Independent, M* | Rice | R | Herman Roe, Carl L. Weicht |
| Northfield News, Th* | Rice | R | Herman Roe, Carl L. Weicht |
| North Minneapolis Post, Th* | Hennepin | I | Ed C. L'Herault, H. O. Sonnesyn |
| Northome Record, Th* | Koochiching | I | Henry G. Elhard |
| North St. Paul Review, W* | Ramsey | I | T. R. Lillie |
| Norwood Times, Th* | Carver | I | Roy R. Clay |
| Ogilvie Sentinel, Th* | Kanabec | I | Joyce W. Montgomery |
| Okabena Press, Th* | Jackson | I | Hildreth R. Johnson |
| Oklee Herald, Th* | Red Lake | I | O. M. Sundrud |
| Olivia Times-Journal, Th* | Renville | I | Vernon B. Pushing |
| Onamia Independent, Th* | Mille Lacs | .... | Verner Nelson |
| Ortonville Independent, Th* | Big Stone | I | L. A. Kaercher, J. D. Kaercher |
| Osakis Review, Th* | Douglas | I | Robt. B. and Francille Kremer |
| Osseo Press, Th* | Hennepin | I | H. W. and W. L. Schultz |
| Owatonna (also page 393) Photo News, Th* | Steele | I | Donald H. Reigel |
| Park Rapids Enterprise, Th* | Hubbard | R | D. F. Swanson, F. Horrigan |
| Parkers Prairie Independent, Th* | Otter Tail | R | Jack H. Myers |
| Paynesville Press, Th* | Stearns | I | R. Earle LeMasurier |
| Pelican Rapids Press, Th* | Otter Tail | R | E. L. and Ellis E. Peterson |
| Perham Enterprise-Bulletin, Th* | Otter Tail | I | H. D. Smalley, Jr. |
| Pierz Journal, Th* | Morrison | R | Jim Wermerskirchen |
| Pine City Pine Poker-Pioneer, Th* | Pine | I | Russell C. and David G. Mills |
| Pine Island Record, Th* | Goodhue | I | Francis T. "Ted" Randolph |
| Pine River Journal, F* | Cass | I | Clark and Amanda Amy |
| Pipestone County Star, MTh* | Pipestone | I | David B. and Reed G. Hart |
| Plainview News, Th* | Wabasha | R | Robt. M. Mack, Gladys E. Mack |
| Preston Republican, Th* | Fillmore | .... | Lud Gartner |
| Princeton Union, Th* | Mille Lacs | R | Glenn and Norma Hage |
| Proctor Journal, Th* | St. Louis | I | John Benson |
| Raymond News, F* | Kandiyohi | I | Louis and Doris Shelrud |
| Red Lake Falls Gazette, Th* | Red Lake | IR | Mrs. George W. Christie |
| Red Wing page 393 | | | |
| Redwood Falls Redwood Gazette, TT* | Redwood | I | Scott Schoen |
| Remer Star, Th* | Cass | D | Thomas V. Rickart |
| Renville Star-Farmer, Th* | Renville | I | U. T. "Tom" Licklider |
| Richfield News, Th* | Hennepin | I | R. A. Broad, T. and L. Farrington |
| Richmond Reporter, Th* | Stearns | I | Senator Henry M. Harren |
| Riverview — see West St. Paul | | | |
| Robbinsdale North Hennepin Post, Th* | Hennepin | I | Ed C. L'Herault, H. O. Sonnesyn |
| Rochester page 393 | | | |
| Rose (St. Paul) Tribune, Th* | Ramsey | I | Edw. H. Litman |
| Roseau Times-Region, Th* | Roseau | I | D. L. Carver, J. C., W. S. Adams |
| Royalton Banner, Th* | Morrison | I | Peter C. Johnson |
| Rush City Post, F* | Chisago | .... | Merrill F. Sherman |
| Rushford Tri-County Record, Th* | Fillmore | I | Roy R. Stephens |
| Ruthton Tribune, W* | Pipestone | I | Robt. W. Hershberger |
| St. Anthony Crier — see Spring Lake Park | | | |
| Sacred Heart News, Th* | Renville | I | Jay H. Lighter |
| St. Charles Press, Th* | Winona | R | Ben A. Fazendin |
| St. Cloud page 393 | | | |
| St. James Courier, Tu* | Watonwan | R | Leslie G. Curtis, Sr. |
| St. James Plaindealer, Th* | Watonwan | R | Leslie G. Curtis, Sr. |
| St. Joseph Dispatch, F* | Stearns | I | Senator Henry M. Harren |
| St. Louis Park Dispatch, Th* | Hennepin | I | Minneapolis Sub. Newspapers |
| St. Paul page 393 | | | |
| St. Paul Park-Newport Reporter, F* | Washington | I | St. Paul Suburban Newspapers |

* Publication days

Digitized by Google
Original from UNIVERSITY OF CALIFORNIA
Generated on 2013-02-13 18:41 GMT / http://hdl.handle.net/2027/uc1.b4049245
Creative Commons Zero (CC0) / http://www.hathitrust.org/access_use#cc-zero

| Town, Newspaper | County | Politics | Publisher or Executive Head |
|---|---|---|---|
| St. Peter Herald, Th* | Nicollet | I | St. Peter Herald Inc., S. Olson |
| Sanborn Sentinel, Th* | Redwood | I | Merrill W. Otto |
| Sandstone Pine County Courier, Th* | Pine | R | Vernon L. Colby |
| Sauk Centre Herald, Th* | Stearns | R | Herman O. Olson |
| Sauk Rapids Herald, Th* | Benton | I | Lee Batcheler |
| Sebeka Review, W* | Wadena | I | Mark D. Isherwood |
| Shakopee Valley News, Th* | Scott | I | Cormac, Brendan, John Suel |
| Sherburn Advance-Standard, Th* | Martin | I | Gordon K. Blakely |
| Silver Bay News, Tu* | Lake | I | James A. Campbell |
| Silver Lake Leader, Th* | McLeod | D | Wilbert W. Merrill |
| Slayton Murray County Herald, Th* | Murray | R | John D. Weber |
| Sleepy Eye Herald-Dispatch, TT* | Brown | R | Walter E. Barnes |
| South St. Paul Reporter, F* | Dakota | I | St. Paul Suburban Newspapers |
| Springfield Advance-Press, Th* | Brown | I | Walter A. Erickson |
| Spring Grove Herald, Th* | Houston | R | B. A. Onsgard |
| Spring Lake Park-Blaine-Mounds View-St. Anthony Crier Newspapers, Th* | | I | Tri-County Publications Inc. |
| Spring Valley Tribune, Th* | Fillmore | I | Walter Babineau, Bob Lind |
| Staples World, Th* | Todd | I | Wendell E. Stone |
| Starbuck Times, Th* | Pope | I | Mrs. William (Frances) Merrill |
| Stephen Messenger, Th* | Marshall | I | H. C. and Frances B. Swanson |
| Stewart Tribune, Th* | McLeod | I | Kermit T. Hubin |
| Stewartville Star, Th* | Olmsted | I | H. L. and Mary L. Harris |
| Stillwater (also page 393) Weekly Gazette, Th* | Washington | I | Ned Easton |
| Storden Times, Th* | Cottonwood | I | Sirwell Shaner |
| Swanville News, Th* | Morrison | R | John J. Miller |
| Thief River Falls Times, MTh* | Pennington | R | W. E. Dahlquist, C. W. and R. C. Mattson |
| Tower News, F* | St. Louis | I | Franklin J. Burgess |
| Tracy Headlight-Herald, Th* | Lyon | R | Tracy Pub. Co., Victor J. Keul |
| Trimont Progress, Th* | Martin | D | Gordon and Phyllis Spielman |
| Truman Tribune, Th* | Martin | R | Don R. Peterson |
| Twin Valley Times, W* | Norman | R | M. E. Lien |
| Two Harbors Chronicle, Th* | Lake | I | James A. Campbell |
| Tyler Journal, W* | Lincoln | I | Chas. B. and Robert C. Seipp |
| Ulen Union, W* | Clay | R | Milton P. Reiersgord |
| Upsala News-Tribune, Th* | Morrison | I | Homer R. Miller |
| Vernon Center News, Th* | Blue Earth | D | Harold L. Burdick |
| Virginia (also page 393) Range Facts, Th* | St. Louis | I | Morgan Murphy, Burt D. Pearson |
| Wabasha County Herald, Th* | Wabasha | D | Ray C. Young |
| Wabasso Standard, Th* | Redwood | I | Robert R. Berghs |
| Waconia Patriot, Th* | Carver | R | Anthony C. Wessale |
| Wadena Pioneer-Journal, Th* | Wadena | R | Sterling Knutson |
| Walker Independent, F* | Cass | R | Clem A. Plattner |
| Walker Pilot, F* | Cass | R | Clem A. Plattner |
| Walker Pioneer, F* | Cass | I | Robert A. Oliver |
| Walnut Grove Tribune, Th* | Redwood | I | Everett Lantz |
| Wanamingo Progress, Th* | Goodhue | I | John Brislance |
| Warren Sheaf, W* | Marshall | IR | E. N., O. M., E. Neil Mattson |
| Warroad Pioneer, Th* | Roseau | R | Marvin D. Kellogg |
| Waseca Herald, F* | Waseca | R | Don Brown |
| Waseca Journal, W* | Waseca | R | Journal Pub. Co. |
| Watertown Carver County News, Th* | Carver | I | Lynn R. Smith |
| Waterville Advance, Th* | LeSueur | I | Norbert D. and Allen D. Wilcox |
| Watkins Forum, Th* | Meeker | R | Richard E. Tonnell |
| Waverly Star, Th* | Wright | I | James P. McDonnell |
| Wayzata Minnetonka Herald, Th* | Hennepin | I | M. G. Gullixson, Michael Vukas |
| Welcome Times, F* | Martin | I | Gordon K. Blakely |
| Wells Mirror, Th* | Faribault | I | Ed Kuechenmeister |
| Westbrook Sentinel, Th* | Cottonwood | D | Russell A. and Norma B. Bowers |
| West Concord Enterprise, W* | Dodge | R | L. W., Bessie M., D. L. Smith |
| W. St. Paul-Riverview Booster News, F* | Dakota | I | St. Paul Suburban Newspapers |
| Wheaton Gazette, Th* | Traverse | I | Larry W. Mathiason |
| White Bear Lake White Bear Press, Th* | Ramsey | D | Aaron M. Litman |
| Williams Northern Light, Th* Willmar page 393 | Lk. of the Woods | D | Edw. W. Lockhart |
| Wilmont Tribune, Th* | Nobles | I | D. N. Wagner |
| Windom Citizen, W* | Cottonwood | I | G. M. Keith, R. S. Bergstrom |
| Windom Reporter, F* | Cottonwood | I | G. M. Keith, R. S. Bergstrom |
| Winger Enterprise, Th* | Polk | R | Edward P. Kellogg |
| Winnebago Enterprise, Th* Winona page 393 | Faribault | R | Stanley W. Olson |
| Winsted Journal, Th* | McLeod | D | Andrew J. Henjum |
| Winthrop News, Th* | Sibley | R | Merrill E. Haaheim |
| Wood Lake News, Th* | Yellow Medicine | R | Kenneth Sutton |
| Worthington page 393 | | | |
| Zumbro Falls Enterprise, Th* | Wabasha | I | George O. Opem |
| Zumbrota News, Th* | Goodhue | D | Alton T. Grimsrud |

* Publication days

Digitized by Google
Original from UNIVERSITY OF CALIFORNIA
Generated on 2013-02-13 18:41 GMT / http://hdl.handle.net/2027/uc1.b4049245
Creative Commons Zero (CC0) / http://www.hathitrust.org/access_use#cc-zero

| Town, Newspaper | County | Politics | Publisher or Executive Head |
|---|---|---|---|
| **23 Non-Metropolitan Daily Newspapers** | | | |
| Albert Lea Evening Tribune, 5ES* | Freeborn | I | Paul C. Belkamp, Kenneth Allen |
| Austin Daily Herald, E* | Mower | R | H. E. and Geraldine Rasmussen |
| Bemidji Daily Pioneer, E* | Beltrami | I | John A. Ainley |
| Brainerd Daily Dispatch, E* | Crow Wing | I | Henry F. and Wm. J. McCollough |
| Crookston Times, 5E* | Polk | I | Don L. McKenzie |
| Fairmont Daily Sentinel, E* | Martin | I | W. K. Mickelson, Jr., C. N. Swanson |
| Faribault Daily News, E* | Rice | I | John I. Gagnon |
| Fergus Falls Daily Journal, E* | Otter Tail | R | W. L. Robertson |
| Hibbing Daily Tribune, E* | St. Louis | R | R. W. and James P. Hitchcock |
| International Falls Daily Jrnl., 5E* | Koochiching | I | Harry Davey |
| Little Falls Daily Transcript, 5E* | Morrison | R | Geo. L. Johnson, John L. Truax |
| Mankato Free Press, E* | Blue Earth | I | Jared How |
| Marshall Daily Messenger, 5E* | Lyon | I | Donald J. Olson |
| New Ulm Daily Journal, E* | Brown | I | W. K. Mickelson, W. E. Macklin |
| Owatonna Daily People's Press, M* | Steele | I | Benjamin E. Darby, II |
| Red Wing Daily Republican Eagle, E* | Goodhue | I | Al. M. Marshall, P. S. Duff, Jr. |
| Rochester Post-Bulletin, E* | Olmsted | I | Robert and Charles Withers |
| St. Cloud Daily Times, E* | Stearns | I | F. C. Schilplin, H. Schoelkopf |
| Stillwater Evening Gazette, 5E* | Washington | I | Ned Easten |
| Virginia Mesabi Daily News, E* | St. Louis | I | Morgan Murphy, Burt D. Pearson |
| Willmar Daily Tribune, E* | Kandiyohi | I | O. B. Augustson |
| Winona Daily News, E* | Winona | I | Max H. and Wm. F. White, Gordon R. Closway |
| Worthington Daily Globe, 5E* | Nobles | I | V. M., Robert M., Jas. L. Vance |
| **33 Metropolitan and Specialized Newspapers** | | | |
| Austin Unionist (AFL-CIO), F* | Mower | .... | David Neiswanger, Editor |
| Duluth | | | |
| Herald, Daily* | St. Louis | I | B. H. Ridder, Jr. |
| Labor World, W* | St. Louis | .... | Curtis Miller, Editor |
| News-Tribune, Daily* | St. Louis | I | B. H. Ridder, Jr. |
| Publicity, F* | St. Louis | .... | Frieda J. Monger |
| Skandinav, F* | St. Louis | I | Sigurd Tanem, Editor |
| Minneapolis | | | |
| American Jewish World, F* | Hennepin | .... | L. H. Frisch, Ed. and Publ. |
| Argus, Th* | Hennepin | .... | Bruce Duemke |
| Business Weekly, St* | Hennepin | I | Warren E. Maul |
| Daily Market Record, 5E* | Hennepin | I | Earl C. Maul |
| Finance and Commerce, 5M* | Hennepin | I | Earl C. Maul |
| Labor Review, Th* | Hennepin | .... | Robley D. Cramer, Ed. and Mgr. |
| Lake Harriet Courier — below, Th* | Hennepin | | |
| Midland Cooperator, M* | Hennepin | .... | Willis Selden, Editor |
| Mpls. Sub. Newspapers — below, Th* | Hennepin | .... | John E. Tilton, President |
| Minnesota Posten, Th* | Hennepin | D | Jenny Alvilde Johnsen |
| North Minneapolis Post — Page 391 | Hennepin | | |
| Northern Headlight, Sa* | Hennepin | I | Robert E. Wilson |
| Progress-Register, Sa* | Hennepin | I | O. S. Engberg |
| Spokesman, F* | Hennepin | I | Cecil E. Newman |
| Star, Daily* | Hennepin | .... | John Cowles |
| Tribune, Daily* | Hennepin | .... | John Cowles |
| Tri-County Publications — below | Hennepin | .... | Edward Kaspszak, Publisher |
| Twin City Observer, Th* | Hennepin | I | Milton G. Williams |
| Weekly Mirror, Sa* | Hennepin | I | Clemens Schennum |
| New York Mills Uutiset, TTS* | Otter Tail | I | Russell O. Parta |
| St. Cloud Visitor, F* | Stearns | .... | Rev. V. A. Yzermans |
| St. Paul | | | |
| American Jewish World, F* | Ramsey | .... | |
| Catholic Bulletin, F* | Ramsey | .... | Bernard Casserly, Ed.-Mgr. |
| Dispatch, Daily* | Ramsey | .... | B. H. Ridder, Jr. |
| Legal Ledger, 5M* | Ramsey | I | H. O. Warming |
| Minn. Union Advocate, Th* | Ramsey | .... | St. Paul AFL-CIO Trades and Labor Assembly, Publ. |
| Nowiny Minnesockie, F* | Ramsey | I | John M. Koleski |
| Pioneer Press, Daily* | Ramsey | .... | B. H. Ridder, Jr. |
| Recorder, F* | Ramsey | I | Cecil E. Newman |
| Rose Tribune — Page | Ramsey | | |
| St. Paul Sub. Newspapers — below | Ramsey | .... | John E. Tilton, Publisher |
| Sun, Th* | Ramsey | I | Milton G. Williams |
| Wanderer, Th* | Ramsey | .... | Joseph Matt and Sons |
| Winona Courier, Th* | Winona | .... | Msgr. D. D. Tierney |

* Publication days

**Minneapolis Suburban Newspapers Inc.**
Edina-Morningside Courier
Golden Valley Suburban Press
Hennepin County Review
Lake Harriet Courier
St. Louis Park Dispatch

**Tri-County Publications**
Columbia Heights Record
Fridley News
Spring Lake Park - Blaine - Mounds View - St. Anthony Crier Newspapers

**St. Paul Suburban Newspapers Inc.**
St. Paul Park - Newport Reporter
South St. Paul Reporter
West St. Paul - Review Booster - News

Digitized by Google
Original from UNIVERSITY OF CALIFORNIA
Generated on 2013-02-13 18:41 GMT / http://hdl.handle.net/2027/uc1.b4049245
Creative Commons Zero (CC0) / http://www.hathitrust.org/access_use#cc-zero

# LEGISLATIVE AND CAPITOL NEWS CORRESPONDENTS

A battery of reporters, photographers and radio and television newsmen converge on the capitol every two years to report the actions of the Minnesota Legislature. Because of the dedication of these professional journalists, coverage of the state's legislative process is rated among the best in the United States.

Center of the news operation during the session is a pair of adjoining second floor press rooms, located between the senate and the house chambers. Several teletype machines are in almost continuous operation, carrying legislative news to the offices of every newspaper, TV and radio station in the state. Major stories are dispatched nationwide on the wires of the Associated Press and United Press International.

During the interim, four Twin Cities newspapers and the two wire services — Associated Press and United Press International — provide full-time reporters to focus attention on state government developments. A "breaking" story often brings reporters from outstate papers and TV and radio newsmen.

Full-time statehouse reporters are Jack B. Mackay, Associated Press; Bob Dodor, United Press International; Richard E. Wanek, St. Paul Dispatch and Pioneer Press; Wallace Mitchell, Minneapolis Star; and John C. McDonald, Minneapolis Tribune.

**NEWSPAPER REPORTERS — SENATE AND HOUSE**

Jack B. Mackay.....Associated Press
Adolph E. Johnson.....Associated Press
Gerry Nelson .....Associated Press
Gene Newhall.....Dispatch and Pioneer Press
Richard E. Wanek.....Dispatch and Pioneer Press
Dick Williams.....Dispatch and Pioneer Press
Hank Kehborn.....Dispatch and Pioneer Press
Wallace C. Mitchell.....Minneapolis Star
Ted Smebakken .....Minneapolis Star
Angelo Cohn .....Minneapolis Star
Randall Hobart .....Minneapolis Star
Herm Sittard .....Minneapolis Star
Marty Merrick .....Minneapolis Star
Edward Schaefer .....Minneapolis Star
John C. McDonald.....Minneapolis Tribune
Sam Newlund .....Minneapolis Tribune
Richard P. Kleeman.....Minneapolis Tribune
Sam Romer .....Minneapolis Tribune
Robert O'Keefe.....Duluth Herald and News Tribune
Bob Dodor.....United Press International
William Fox .....United Press International
Lloyd W. Sveen.....Fargo Forum and Moorhead News
Bud Meier .....KSTP-TV
Bill McGivern .....KSTP-Radio
Loren Kallsen .....KSTP-TV
Jack Wadlund .....KSTP-Radio
Jim Bormann .....WCCO-Radio
Arv Johnson .....WCCO-Radio
Arthur Michelson.....WTCN-Radio and TV
Sheldon Peterson.....WTCN-Radio and TV
Joe Bartelme .....WCCO-TV
John Sandstrom .....KMSP-TV



Digitized by Google
Original from UNIVERSITY OF CALIFORNIA
Generated on 2013-02-13 18:41 GMT / http://hdl.handle.net/2027/uc1.b4049245
Creative Commons Zero (CC0) / http://www.hathitrust.org/access_use#cc-zero

# Chapter 10 Constitution; Fundamental Laws

*Contents:*

1. Northwest Ordinance 1787
2. Organic Act
3. Enabling Act
4. Minnesota Constitution
5. Congressional Act of Admission


This section of the Legislative Manual sets forth five fundamental charters and laws which effect the State of Minnesota. They are presented with explanatory material and in the chronological order of their effect upon the establishment of the land area and the formation of the fundamental governmental principles of this state. They are: (1) The Northwest Ordinance of 1787 which established the Northwest Territory; (2) The Organic Act which created the Territory of Minnesota; (3) The Enabling Act which authorized a state constitution preparatory to admission into the union; (4) The Minnesota Constitution; (5) The Congressional Act of Admission whereby Minnesota was admitted as a state.

## MINNESOTA — UNDER FOUR NATIONS

The land area of Minnesota has at various times been under the governments of four nations — France, Spain, England and the United States. The early territorial claims of France, Spain and England were vague and overlapping. Formal government was nonexistent.

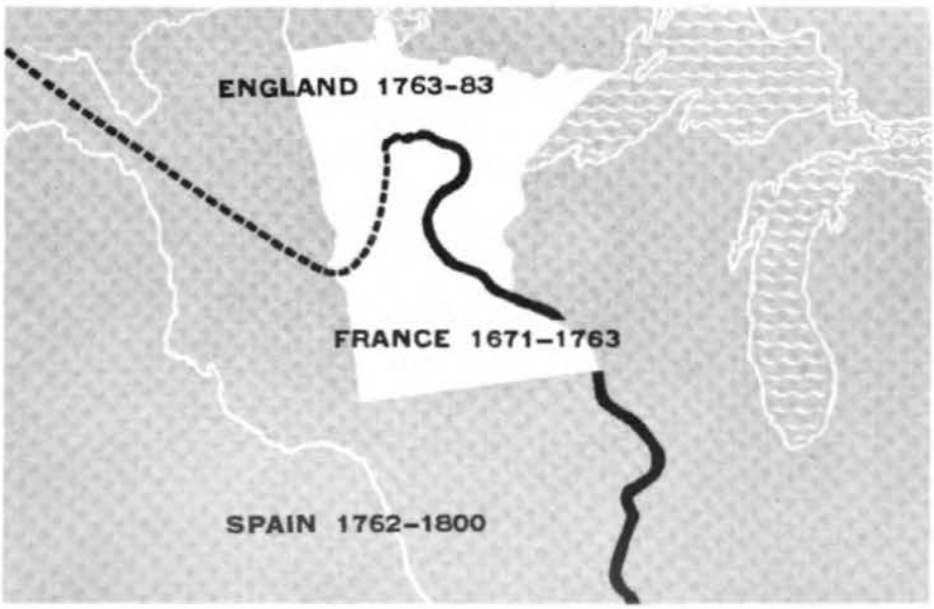




Digitized by Google
Original from UNIVERSITY OF CALIFORNIA
Generated on 2013-02-13 18:41 GMT / http://hdl.handle.net/2027/uc1.b4049245
Creative Commons Zero (CC0) / http://www.hathitrust.org/access_use#cc-zero

Formal dominion over this area was probably first expressed by the French when in 1671 the Sieur de St. Lusson, in a picturesque ceremony held at the Sault de Ste. Marie, claimed for France the vast northwest area of North America.

However, British dominion over northeastern Minnesota appears to have provided the first written constitution nominally in effect in the land area of Minnesota. This occurred when Minnesota was made a part of the Province of Quebec under the Quebec Act of 1774. But England's claim to this area was not exclusive inasmuch as Virginia maintained a claim to the same area.

Of Minnesota's land area the portion east of the Mississippi River was the first to come under the jurisdiction of the United States. This was established by the treaty of peace between England and the United States in 1783. Four years later, under the Ordinance of 1787, the first genuine government was extended to this area, and the Minnesota country began its march to statehood.

## THE NORTHWEST ORDINANCE OF 1787

One of the great fundamental charters of our history was the Northwest Ordinance passed by the Congress of the Confederation on July 13, 1787. The Ordinance of 1787 was made possible when several states, including Massachusetts, New York, Virginia and Connecticut released their claims to the land area west of the Appalachian Mountains extending to the Mississippi River. This area became known as the Northwest Territory.

The Ordinance of 1787 followed the fundamentals of Thomas Jefferson's Ordinance of 1784 and established a government over the Northwest Territory and gave impetus to the westward expansion of

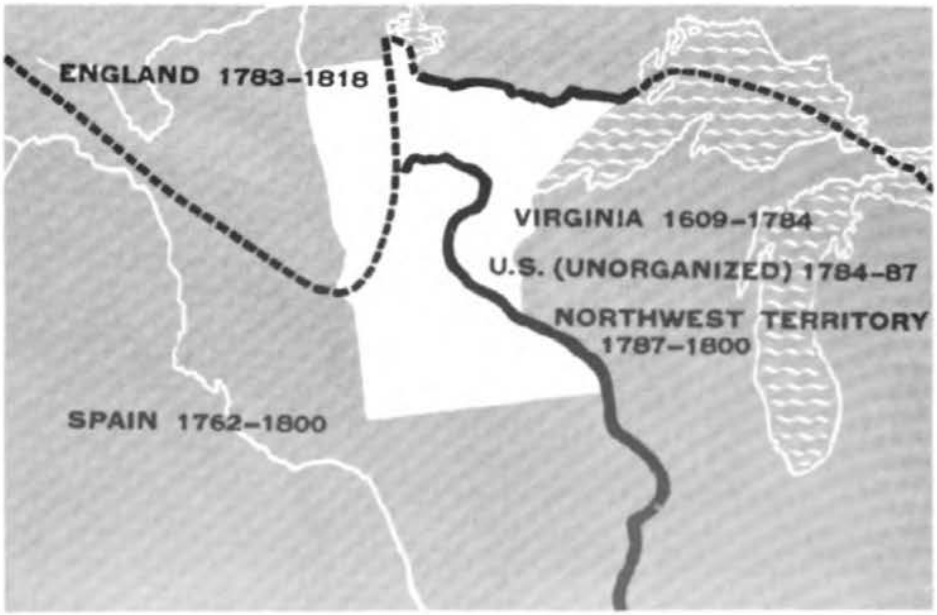


Digitized by Google
Original from UNIVERSITY OF CALIFORNIA
Generated on 2013-02-13 18:41 GMT / http://hdl.handle.net/2027/uc1.b4049245
Creative Commons Zero (CC0) / http://www.hathitrust.org/access_use#cc-zero

this nation. It was an outstanding governmental document. It gave first national recognition to the Bill of Rights, abolished primogenture, provided for the encouragement of education, prohibited slavery, and established the great new principle that new states should be admitted to the federal government on equal footing with the original states.

The full effect of the Northwest Ordinance upon Minnesota law has yet to be determined. For example, the question of whether common law in Minnesota dates from the Revolution or from the Ordinance of 1787 has been left open by decisions of the Minnesota courts.

The Ordinance provided for the formation out of the Northwest Territory of not less than three nor more than five states. These states were to be admitted to the federal government on an equal footing with the original states.

By May of 1848 five states had been formed out of the Northwest Territory — Ohio, Indiana, Illinois, Michigan and Wisconsin.

The State of Wisconsin was organized out of the Territory of Wisconsin, the last remnant of the Northwest Territory. Although in 1848 the Territory of Wisconsin extended to the Mississippi River, the State of Wisconsin voluntarily limited its western boundary to the St. Croix River. This boundary limitation by the State of Wisconsin left the land area between the St. Croix and the Mississippi available for eventual inclusion in the State of Minnesota.

Thus it is that the State of Minnesota can trace much of its fundamental governmental principles, and a substantial portion of its territory, back to the Northwest Ordinance of 1787.

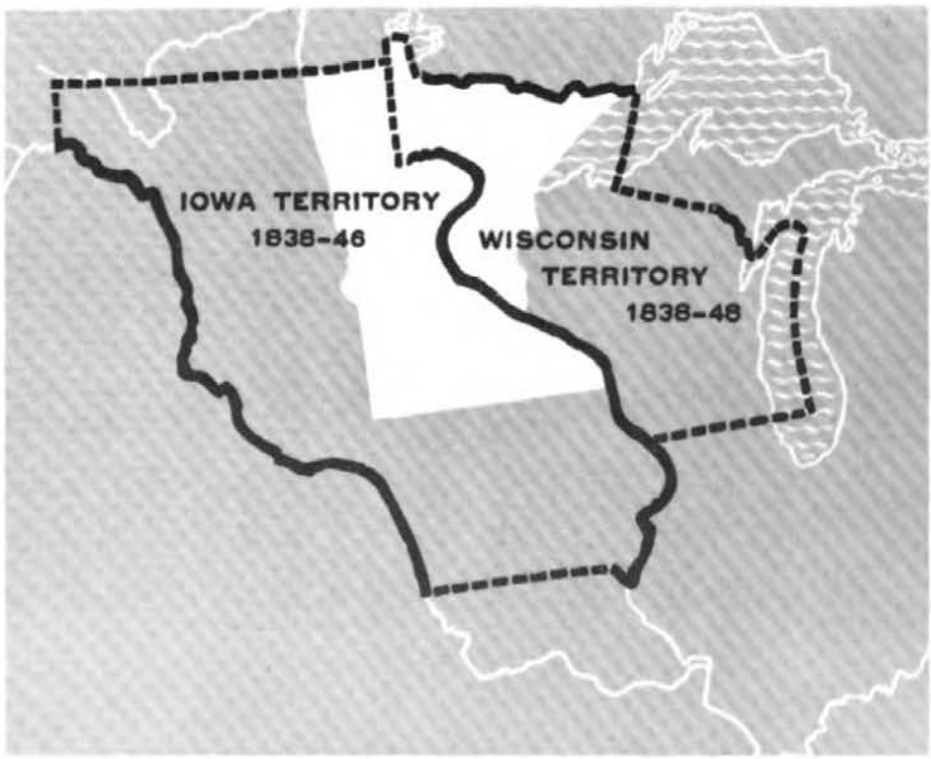


Digitized by Google
Original from
UNIVERSITY OF CALIFORNIA
Generated on 2013-02-13 18:41 GMT / http://hdl.handle.net/2027/uc1.b4049245
Creative Commons Zero (CC0) / http://www.hathitrust.org/access_use#cc-zero

# NORTHWEST ORDINANCE 1787

## ACT OF CONGRESS, JULY 13, 1787

An Ordinance for the government of the territory of the United States northwest of the river Ohio.

1. Be it ordained by the United States, in Congress assembled, That the said territory, for the purpose of temporary government, be one district, subject, however, to be divided into two districts, as future circumstances may, in the opinion of Congress, make it expedient.

2. Be it ordained by the authority aforesaid, That the estates both of resident and non-resident proprietors in the said territory, dying intestate, shall descend to, and be distributed among, their children and the descendants of a deceased child in equal parts, the descendants of a deceased child or grandchild to take the share of their deceased parent in equal parts among them; and where there shall be no children or descendants, then in equal parts to the next of kin, in equal degree; and among collaterals, the children of a deceased brother or sister of the intestate shall have, in equal parts among them, their deceased parent's share; and there shall, in no case, be a distinction between kindred of the whole and half blood; saving in all cases to the widow of the intestate her third part of the real estate for life, and one-third part of the personal estate; and this law, relative to descents and dower, shall remain in full force until altered by the Legislature of the district. And until the Governor and judges shall adopt laws, as hereinafter mentioned, estates in the said territory may be devised or bequeathed by wills in writing, signed and sealed by him or her in whom the estate may be, (being of full age), and attested by three witnesses; and real estates may be conveyed by lease and release, or bargain and sale, signed, sealed and delivered by the person, being of full age, in whom the estate may be, and attested by two witnesses, provided such wills be duly proved, and such conveyances be acknowledged, or the execution thereof duly proved, and be recorded within one year after proper magistrates, courts, and registers, shall be appointed for that purpose; and personal property may be transferred by delivery, saving, however, to the French and Canadian inhabitants, and other settlers of the Kaskaskies, Saint Vincents, and the neighboring villages, who have heretofore professed themselves citizens of Virginia, their laws and customs now in force among them, relative to the descent and conveyance of property.

3. Be it ordained by the authority aforesaid, That there shall be appointed, from time to time, by Congress, a Governor, whose commission shall continue in force for the term of three years, unless sooner revoked by Congress; he shall reside in the district, and have a freehold estate therein, in 1,000 acres of land, while in the exercise of his office.

4. There shall be appointed from time to time, by Congress, a Secretary, whose commission shall continue in force for four years, unless sooner revoked; he shall reside in the district, and have a freehold estate therein, in five hundred acres of land, while in the exercise of his office. It shall be his duty to keep and preserve the Acts and laws passed by the Legislature, and the public records of the district, and the proceedings of the Governor in his executive department, and transmit authentic copies of such Acts and proceedings every six months, to the Secretary of Congress. There shall also be appointed a court, to consist of three judges, any two of whom to form a court, who shall have a common law jurisdiction and reside in the district, and have each therein a freehold estate in five hundred acres of land, while in the exercise of their offices; and their commissions shall continue in force during good behavior.

5. The Governor and judges, or a majority of them, shall adopt and publish in the district such laws of the original States, criminal and civil, as may be necessary, and best suited to the circumstances of the district, and report them to Congress from time to time, which laws shall be in force in the district until the organization of the General Assembly therein, unless disapproved of by Congress; but afterwards the Legislature shall have authority to alter them as they shall think fit.

6. The Governor, for the time being, shall be commander-in-chief of the militia, appoint and commission all officers in the same below the rank of general officers; all general officers shall be appointed and commissioned by Congress.

7. Previous to the organization of the general assembly, the Governor shall appoint such magistrates, and other civil officers, in each county or township, as he shall find necessary for the preservation of the peace and good order in the same. After the General Assembly shall be organized the powers and duties of magistrates and other civil officers shall be regulated and defined by the said assembly; but all magistrates and other civil officers, not herein otherwise directed, shall, during the continuance of this temporary government, be appointed by the Governor.

8. For the prevention of crimes and injuries, the laws to be adopted or made shall have force in all parts of the district, and for the execution of process, criminal and civil, the Governor shall make proper divisions thereof; and he shall proceed, from time to time, as circumstances may require, to lay out the parts of the district in which the Indian titles shall have been extinguished, into counties and townships, subject, however, to such alterations as may thereafter be made by the Legislature.



Generated on 2013-02-13 18:41 GMT / http://hdl.handle.net/2027/uc1.b4049245
Creative Commons Zero (CC0) / http://www.hathitrust.org/access_use#cc-zero
Digitized by Google
Original from UNIVERSITY OF CALIFORNIA

9. So soon as there shall be five thousand free male inhabitants, of full age, in the district, upon giving proof thereof to the Governor, they shall receive authority, with the time and place, to elect Representatives from their counties or townships, to represent them in the General Assembly: Provided, that for every five hundred free male inhabitants there shall be one Representative, and soon, progressively, with the number of free male inhabitants, shall the right of representation increase, until the number of Representatives shall amount to twenty-five; after which the number and proportion of Representatives shall be regulated by the legislature: Provided, that no person be eligible or qualified to act as a Representative, unless he shall have been a citizen of one of the United States three years, and be a resident in the district, or unless he shall have resided in the district three years; and, in either case, shall likewise hold in his own right, in fee simple, two hundred acres of land within the same: Provided also, that a freehold in fifty acres of land in the district, having been a citizen of one of the States, and being resident in the district, or the like freehold and two years' residence in the district, shall be necessary to qualify a man as an elector of a Representative.

10. The Representatives thus elected shall serve for the term of two years; and in case of the death of a Representative, or removal from office, the Governor shall issue a writ to the county or township, for which he was a member, to elect another in his stead, to serve for the residue of the term.

11. The General Assembly, or Legislature, shall consist of the Governor, Legislative Council, and a House of Representatives. The Legislative Council shall consist of five members, to continue in office five years, unless sooner removed by Congress; any three of whom to be a quorum; and the members of the council shall be nominated and appointed in the following manner, to wit: As soon as Representatives shall be elected the Governor shall appoint a time and place for them to meet together, and when met they shall nominate ten persons, resident in the district, and each possessed of a freehold in five hundred acres of land, and return their names to Congress, five of whom Congress shall appoint and commission to serve as aforesaid; and whenever a vacancy shall happen in the Council, by death or removal from office, the House of Representatives shall nominate two persons, qualified as aforesaid, for each vacancy, and return their names to Congress, one of whom Congress shall appoint and commission for the residue of the term; and every five years, four months at least before the expiration of the time of service of the members of the Council, the said House shall nominate ten persons, qualified as aforesaid, and return their names to Congress, five of whom Congress shall appoint and commission to serve as members of the Council five years, unless sooner removed. And the Governor, Legislative Council, and House of Representatives shall have authority to make laws in all cases for the good government of the district, not repugnant to the principles and articles in this Ordinance established and declared. And all bills, having passed by a majority in the House, and by a majority in the Council, shall be referred to the Governor for his assent; but no bill or legislative Act whatever shall be of any force without his assent. The Governor shall have power to convene, prorogue, and dissolve the General Assembly when, in his opinion, it shall be expedient.

12. The Governor, judges, Legislative Council, Secretary, and such other officers as Congress shall appoint in the district, shall take an oath or affirmation of fidelity, and of office; the Governor before the President of Congress, and all other officers before the Governor. As soon as a legislature shall be formed in the district, the Council and House assembled, in one room, shall have authority, by joint ballot, to elect a delegate to Congress, who shall have a seat in Congress, with a right of debating, but not of voting, during this temporary government.

13. And for extending the fundamental principles of civil and religious liberty, which form the basis whereon these republics, their laws and Constitutions, are erected; to fix and establish those principles as the basis of all laws, Constitutions, and governments, which forever hereafter shall be formed in the said territory; to provide, also, for the establishment of States, and permanent government therein, and for their admission to a share in the federal councils on an equal footing with the original States, at as early periods as may be consistent with the general interest:

14. It is hereby ordained and declared, by the authority aforesaid, that the following articles shall be considered as articles of compact, between the original States and the people and States in the said territory, and forever remain unalterable, unless by common consent, to wit:

Art. I. No person demeaning himself in a peaceable and orderly manner shall ever be molested on account of his mode of worship, or religious sentiments in the said territories.

Art. II. The inhabitants of the said territory shall always be entitled to the benefits of the writs of habeas corpus, and of the trial by jury; of a proportionate representation of the people in the Legislature, and of judicial proceedings according to the course of the common law. All persons shall be bailable, unless for capital offenses, where the proof shall be evident or the presumption great. All fines shall be moderate, and no cruel or

Digitized by Google
Original from UNIVERSITY OF CALIFORNIA
Generated on 2013-02-13 18:41 GMT / http://hdl.handle.net/2027/uc1.b4049245
Creative Commons Zero (CC0) / http://www.hathitrust.org/access_use#cc-zero

unusual punishments shall be inflicted. No man shall be deprived of his liberty or property, but by the judgment of his peers, or the law of the land, and should the public exigencies make it necessary, for the common preservation, to take any person's property, or to demand his particular services, full compensation shall be made for the same. And, in the just preservation of rights and property, it is understood and declared that no law ought ever to be made or have force in the said territory, that shall, in any manner whatever, interfere with or affect private contracts, or engagements bona fide and without fraud previously formed.

Art. III. Religion, morality, and knowledge being necessary to good government and the happiness of mankind, schools and the means of education shall forever be encouraged. The utmost good faith shall always be observed towards the Indians; their lands and property shall never be taken from them without their consent; and in their property, rights and liberty they never shall be invaded or disturbed, unless in just and lawful wars authorized by Congress; but laws founded in justice and humanity shall, from time to time, be made, for preventing wrongs being done to them, and for preserving peace and friendship with them.

Art. IV. The said territory, and the States which may be formed therein, shall forever remain a part of this Confederacy of the United States of America, subject to the Articles of Confederation, and to such alterations therein as shall be constitutionally made; and to all the Acts and Ordinances of the United States in Congress assembled, conformable thereto. The inhabitants and settlers in the said territory shall be subject to pay a part of the federal debts, contracted, or to be contracted, and a proportional part of the expenses of government, to be apportioned on them by Congress, according to the same common rule and measure by which apportionments thereof shall be made on the other States; and the taxes for paying their proportion shall be laid and levied by the authority and direction of the Legislatures of the district, or districts, or new States, as in the original States, within the time agreed upon by the United States in Congress assembled. The Legislatures of those districts, or new States, shall never interfere with the primary disposal of the soil by the United States in Congress assembled, nor with any regulations Congress may find necessary for securing the title in such soil to the bona fide purchasers. No tax shall be imposed on lands the property of the United States; and in no case shall non-resident proprietors be taxed higher than residents. The navigable waters leading into the Mississippi and Saint Lawrence, and the carrying places between the same, shall be common highways, and forever free, as well to the inhabitants of the said territory as to the citizens of the United States, and those of any other States that may be admitted into the Confederacy, without any tax, impost, or duty therefor.

Art. V. There shall be formed in the said territory not less than three nor more than five States; and the boundaries of the States, as soon as Virginia shall alter her Act of cession, and consent to the same, shall become fixed and established as follows, to wit: The western State, in the said territory, shall be bounded by the Mississippi, the Ohio, and the Wabash rivers; a direct line drawn from the Wabash and Post Vincents, due north, to the territorial line between the United States and Canada; and by the said territorial line to the Lake of the Woods and Mississippi. The middle States shall be bounded by the said direct line, the Wabash from Post Vincents to the Ohio, by the Ohio, by a direct line drawn due north from the mouth of the Great Miami to the said territorial line, and by the said territorial line. The eastern State shall be bounded by the last mentioned direct line, the Ohio, Pennsylvania, and the said territorial line: Provided, however, and it is further understood and declared, that the boundaries of these three States, shall be subject so far to be altered, that, if Congress shall hereafter find it expedient, they shall have authority to form one or two States in that part of the said territory which lies north of an east and west line drawn through the southerly bend or extreme of Lake Michigan. And whenever any of the said States shall have sixty thousand free inhabitants therein, such State shall be admitted, by its delegates, into the Congress of the United States, on an equal footing with the original States, in all respects whatever; and shall be at liberty to form a permanent Constitution and State government: Provided, the Constitution and government, so to be formed, shall be republican, and in conformity to the principles contained in these Articles, and, so far as it can be consistent with the general interest of the Confederacy, such admission shall be allowed at an earlier period, and when there may be a less number of free inhabitants in the State than sixty thousand.

Art. VI. There shall be neither slavery nor involuntary servitude in the said territory, otherwise than in the punishment of crimes, whereof the party shall have been duly convicted: Provided always, that any person escaping into the same, from whom labor or service is lawfully claimed in any one of the original States, such fugitive may be lawfully reclaimed, and conveyed to the person claiming his or her labor or service as aforesaid.

Be it ordained by the authority aforesaid, That the resolutions of the 23rd of April, 1784, relative to the subject of this Ordinance, be, and the same are hereby, repealed, and declared null and void.

Done by the United States, in Congress assembled, the 13th day of July, in the year of our Lord 1787, and of their sovereignty and independence the 12th.

Generated on 2013-02-13 18:41 GMT / http://hdl.handle.net/2027/uc1.b4049245
Creative Commons Zero (CC0) / http://www.hathitrust.org/access_use#cc-zero
Digitized by Google
Original from UNIVERSITY OF CALIFORNIA

# THE ORGANIC ACT

The Organic Act was passed by Congress on March 3, 1849, to provide for the Territorial Government of Minnesota. The boundaries of the territory of Minnesota were Canada on the north, Wisconsin on the east, Iowa on the south and the Missouri and White Earth rivers on the west.

The movement to create a Minnesota Territorial Government arose out of the necessity for formal government in the remnants of land area which remained after the formation of the states of Wisconsin and Iowa.

Minnesota's land area west of the Mississippi was left without territorial government when the State of Iowa was formed out of the Territory of Iowa in 1846.

The triangular area between the St. Croix River and the Mississippi River was left without territorial government when the State of Wisconsin was admitted to the Union in 1848.

Thus, by 1848 the land area from the St. Croix River west to the Missouri and White Earth rivers was without territorial government — a veritable "no man's land."

Consequently, when Henry H. Sibley was elected delegate to Congress from this area, he worked together with Senator Stephen A. Douglas, chairman of the Senate Committee on Territories, to bring about the passage of the Organic Act for the establishment of a territorial government over this area — the Territory of Minnesota.

The Organic Act provided for a governor, secretary, judicial system, legislative assembly and a delegate to congress. Legislators and the delegate to congress were elected; all other officers were appointive.

The Legislative Assembly consisted of two houses, a council composed of nine members and a house of representatives with eighteen members. The first session of the Legislature convened on September 3, 1849, in the Central House at the corner of Bench and Minnesota Streets in St. Paul. Since that time St. Paul has been the capital of Minnesota. However, in 1857 a bill was introduced in the territorial legislative assembly to have the capital removed from St. Paul to St. Peter. This action was promoted by the East and West boundary group which contended that the boundary to be established for the State of Minnesota should extend from Wisconsin west to the Missouri River, with the north line of the state being just north of St. Paul. Although this bill passed both houses of the legislative assembly, it was stolen before it could be presented to the territorial governor for his signature. Thus, the bill failed to pass because of assembly member Joseph Rolette, who disappeared with the bill and held it until the close of the Legislative session.

An important provision of the Organic Act was the reservation of sections 16 and 36 of each township for school purposes.

Alexander Ramsey, a Whig, was the first Territorial Governor. He was followed by Willis A. Gorman and Samuel Medary, Democrats.

Minnesota progressed under the territorial government, but many groups felt that progress would be accelerated if Minnesota were a state. Within a short time there arose a strong desire for statehood.



Digitized by Google
Original from UNIVERSITY OF CALIFORNIA
Generated on 2013-02-13 18:41 GMT / http://hdl.handle.net/2027/uc1.b4049245
Creative Commons Zero (CC0) / http://www.hathitrust.org/access_use#cc-zero

# ORGANIC ACT OF MINNESOTA

An act to establish the Territorial Government of Minnesota
[Passed March 3, 1849]

SECTION 1. Be it enacted by the Senate and House of Representatives of the United States of America in Congress assembled, That from and after the passage of this act, all that part of the territory of the United States which lies within the following limits, to-wit: Beginning in the Mississippi river at the point where the line of forty-three degrees and thirty minutes of north latitude crosses the same; thence running due west on said line, which is the northern boundary of the state of Iowa, to the northwest corner of the said state of Iowa; then southerly along the western boundary of said state to the point where said boundary strikes the Missouri river; thence up the middle of the main channel of the Missouri river to the mouth of White Earth river; thence up the middle of the main channel of the White Earth river to the boundary line between the possessions of the United States and Great Britain, thence east and south of east along the boundary line between the possessions of the United States and Great Britain to Lake Superior; thence in a straight line to the northernmost point of the state of Wisconsin in Lake Superior; thence along the western boundary line of said state of Wisconsin to the Mississippi river; thence down the main channel of said river to the place of beginning, be and the same is hereby erected into a temporary government by the name of the Territory of Minnesota; provided, that nothing in this act contained shall be construed to inhibit the government of the United States from dividing said Territory into two or more territories, in such manner and at such times as Congress shall deem convenient and proper, or from attaching any portion of said Territory to any other state or territory of the United States.

SEC. 2. And be it further enacted, That the executive power and authority in and over said Territory of Minnesota shall be vested in a governor, who shall hold his office for four years, and until his successor shall be appointed and qualified, unless sooner removed by the president of the United States. The governor shall reside within said Territory; shall be commander-in-chief of the militia thereof; shall perform the duties and receive the emoluments of superintendent of Indian affairs. He may grant pardons for offenses against the law of said Territory, and reprieves for offenses against the laws of the United States until the decision of the president can be made known thereon; he shall commission all officers who shall be appointed to office under the laws of the said Territory, and shall take care that the laws be faithfully executed.

SEC. 3. And be it further enacted, That there shall be a secretary of said Territory, who shall reside therein, and hold his office for four years, unless sooner removed by the president of the United States; he shall record and preserve all the laws and proceedings of the legislative assembly hereinafter constituted, and all the acts and proceedings of the governor in his executive department; he shall transmit one copy of the laws and one copy of the executive proceedings, on or before the first day of December in each year, to the president of the United States, and at the same time two copies of the laws to the speaker of the house of representatives, and the president of the senate for the use of Congress. And in case of the death, removal, resignation, or necessary absence of the governor from the Territory, the secretary shall be and he is hereby authorized and required to execute and perform all the powers and the duties of the governor during such vacancy or necessary absence, or until another governor shall be duly appointed to fill such vacancy.

SEC. 4. And be it further enacted, That the legislative power and authority of said Territory shall be vested in the governor and a legislative assembly. The legislative assembly shall consist of a council and house of representatives. The council shall consist of nine members having the qualifications of voters, as hereinafter prescribed, whose term of service shall continue two years. The house of representatives shall, at its first session, consist of eighteen members, possessing the same qualifications as prescribed for members of the council, and whose term of service shall continue one year. The number of councilors and representatives may be increased by the legislative assembly, from time to time, in proportion to the increase of population; provided, that the whole number shall never exceed fifteen councilors and thirty-nine representatives. An apportionment shall be made, as nearly equal as practicable, among the several counties or districts for the election of the council and representatives, giving to each section of the Territory representation in the ratio of its population, Indians excepted, as nearly as may be. And the members of the council and of the house of representatives shall reside in and be inhabitants of the districts for which they may be elected, respectively. Previous to the first election, the governor shall cause a census or enumeration of the inhabitants of the several counties and districts of the Territory to be taken, and the first election shall be held at such time and places and be conducted in such manner as the governor shall appoint and direct, and he shall, at the same time, declare the number of members of the council and house of representatives to which each of the counties and districts shall be entitled under this act.

The number of persons authorized to be elected having the highest number of votes, in each of said council districts for members of the council, shall be declared by the governor to be duly elected to the council, and the person or persons authorized to be elected, having the greatest number of votes for the house of representatives, equal to the number to which each county or district shall be entitled, shall also be declared by the governor to be duly elected members of the house of representatives; provided, that in case of a tie between two or more persons voted for, the governor shall order a new election to supply the vacancy made by



Digitized by Google
Original from UNIVERSITY OF CALIFORNIA
Generated on 2013-02-13 18:41 GMT / http://hdl.handle.net/2027/uc1.b4049245
Creative Commons Zero (CC0) / http://www.hathitrust.org/access_use#cc-zero

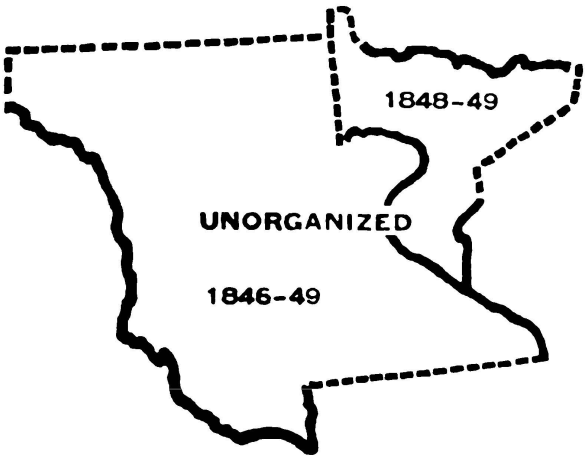


such tie. And the persons thus elected to the legislative assembly shall meet at such place on such day as the governor shall appoint, but thereafter the time, place and manner of holding and conducting all elections by the people, and the apportioning of the representation in the several counties or districts to the council and house of representatives, according to the population, shall be prescribed by law, as well as the day of the commencement of the regular session of the legislative assembly; provided, that no one session shall exceed the term of sixty days.

SEC. 5. And be it further enacted, That every free white male inhabitant above the age of twenty-one years, who shall have been a resident of said Territory at the time of the passage of this act, shall be entitled to vote at the first election, and shall be eligible to any office within the said Territory; but the qualifications of voters and of holding office at all subsequent elections shall be such as shall be prescribed by the legislative assembly; provided, that the right of suffrage and of holding office shall be exercised only by citizens of the United States and those who shall have declared on oath their intention to become such, and shall have taken an oath to support the constitution of the United States and the provisions of this act.

SEC. 6. And be it further enacted, That the legislative power of the Territory shall extend to all rightful subjects of legislation, consistent with the Constitution of the United States and the provisions of this act; but no law shall be passed interfering with the primary disposal of the soil; no tax shall be imposed upon the property of the United States; nor shall the lands or other property of non-residents be taxed higher than the lands or other property of residents. All the laws passed by the legislative assembly and governor shall be submitted to the Congress of the United States, and if disapproved shall be null and of no effect.

SEC. 7. And be it further enacted, That all township, district and county officers, not herein otherwise provided for, shall be appointed or elected, as the case may be, in such manner as shall be provided by the governor and legislative assembly of the Territory of Minnesota. The governor shall nominate and, by and with the advice and consent of the legislative council, appoint all officers not herein otherwise provided for, and, in the first instance, the governor alone may appoint all said officers, who shall hold their offices until the end of the next session of the legislative assembly.

SEC. 8. And be it further enacted, That no member of the legislative assembly shall hold or be appointed to any office which shall have been created, or the salary or emoluments of which shall have been increased, while he was a member, during the term for which he was elected, and for one year after the expiration of such term; and no person holding a commission or appointment under the United States, except postmasters, shall be a member of the legislative assembly, or shall hold any office under the government of said Territory.

SEC. 9. And be it further enacted, That the judicial power of said Territory shall be vested in a supreme court, district courts, probate courts, and in justices of the peace. The supreme court shall consist of a chief justice and two associate justices, any two of whom shall constitute a quorum, and

Generated on 2013-02-13 18:41 GMT / http://hdl.handle.net/2027/uc1.b4049245
Creative Commons Zero (CC0) / http://www.hathitrust.org/access_use#cc-zero
Digitized by Google
Original from UNIVERSITY OF CALIFORNIA

who shall hold a term at the seat of government of said Territory annually; and they shall hold their offices during the period of four years. The said Territory shall be divided into three judicial districts, and a district court shall be held in each of said districts by one of the justices of the supreme court, at such time and places as may be prescribed by law; and the said judges shall, after their appointment, respectively, reside in the districts which shall be assigned them. The jurisdiction of the several courts herein provided for, both appellate and original, and that of probate courts and justices of the peace, shall be as limited by law; provided, that the justices of the peace shall not have jurisdiction of any matter in controversy when the title or boundaries of land may be in dispute, or where the debt or sum claimed shall exceed one hundred dollars; and the said supreme and district courts, respectively, shall possess chancery as well as common law jurisdiction. Each district court, or the judges therof, shall appoint its clerk, who shall also be the register in chancery, and shall keep his office at the place where the court may be held. Writs of error, bills of exception and appeals shall be allowed in all cases from the final decisions of said district courts to the supreme court, under such regulations as may be prescribed by law, but in no case removed to the supreme court shall trial by jury be allowed in said court. The supreme court, or the justices thereof, shall appoint its own clerk, and every clerk shall hold his office at the pleasure of the court for which he shall have been appointed. Writs of error and appeals from the final decisions of said supreme court shall be allowed, and may be taken to the supreme court of the United States, in the same manner and under the same regulations as from the circuit courts of the United States, where the value of the property or the amount in controversy, to be ascertained by the oath or affirmation of either party, or other competent witness, shall exceed one thousand dollars; and each of the said district courts shall have and exercise the same jurisdiction, in all cases arising under the constitution and laws of the United States, as is vested in the circuit and district courts of the United States; and the first six days of every term of said courts, or so much thereof as shall be necessary, shall be appropriated to the trial of causes arising under the said constitution and laws; and writs of error and appeal in all such cases shall be made to the supreme court of said Territory, the same as in other cases. The said clerk shall receive in all such cases the same fees which the clerks of the district courts of the late Wisconsin Territory received for similar services.

SEC. 10. And be it further enacted, That there shall be appointed an attorney for said Territory, who shall continue in office for four years, unless sooner removed by the president, and who shall receive the same fees and salary as the attorney of the United States for the late Territory of Wisconsin received. There shall also be a marshal for the Territory appointed, who shall hold his office for four years, unless sooner removed by the president, and who shall execute all processes issuing from the said courts, when exercising their jurisdiction as circuit and district courts of the United States; he shall perform the duties, be subject to the same regulations and penalties, and be entitled to the same fees as the marshal of the district court of the United States for the late Territory of Wisconsin; and shall, in addition,

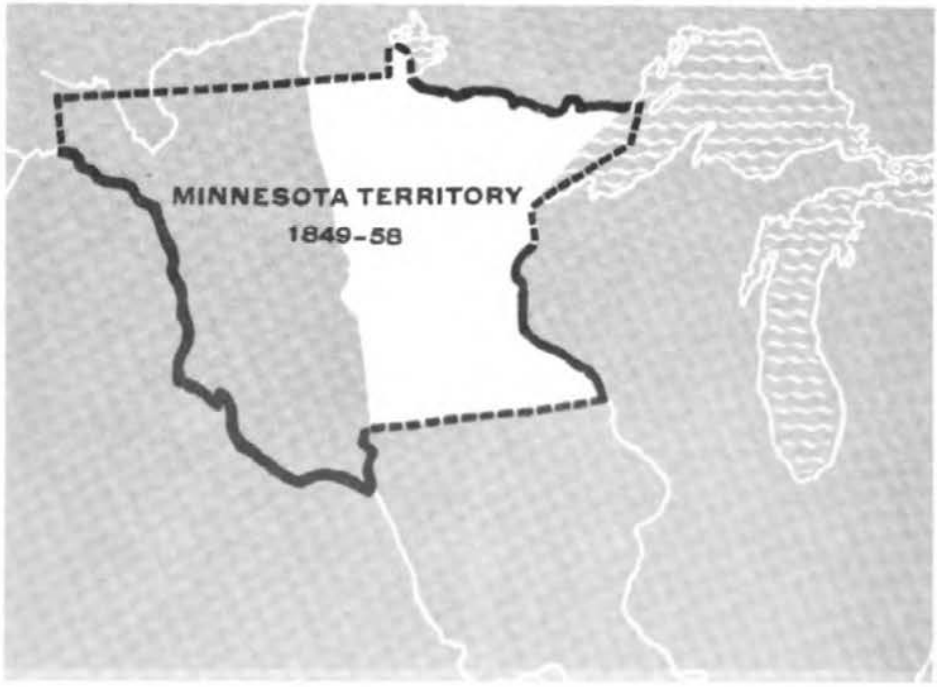


Digitized by Google
Original from UNIVERSITY OF CALIFORNIA
Generated on 2013-02-13 18:41 GMT / http://hdl.handle.net/2027/uc1.b4049245
Creative Commons Zero (CC0) / http://www.hathitrust.org/access_use#cc-zero

be paid two hundred dollars annually as a compensation for extra services.

SEC. 11. And be it further enacted, That the governor, secretary, chief justice and associate justices, attorney and marshal, shall be nominated and by and with the advice and consent of the senate, appointed by the president of the United States. The governor and secretary to be appointed as aforesaid shall, before they act as such, respectively, take an oath or affirmation, before the district judge, or some justice of the peace in the limits of said Territory, duly authorized to administer oaths and affirmations by the laws now in force therein, or before the chief justice, or some associate justice of the supreme court of the United States, to support the constitution of the United States, and faithfully to discharge the duties of their respective offices, which said oaths, when so taken, shall be certified by the person by whom the same shall have been taken, and such certificates shall be received and recorded by the said secretary among the executive proceedings; and the chief justice and associate justices, and all other civil officers in said Territory, before they act as such, shall take a like oath or affirmation, before the said governor or secretary, or some judge or justice of the peace of the Territory, who may be duly commissioned and qualified, which said oath or affirmation shall be certified and transmitted, by the person taking the same, to the secretary, to be by him recorded as aforesaid; and afterwards, the like oath or affirmation shall be taken, certified and recorded in such manner and form as may be prescribed by law. The governor shall receive an annual salary of $1,500 as governor, and $1,000 as superintendent of Indian affairs. The chief justice and associate justice shall each receive an annual salary of $1,800. The secretary shall receive an annual salary of $1,800. The said salaries shall be paid quarterly, at the treasury of the United States. The members of the legislative assembly shall be entitled to receive three dollars each per day during their attendance at the session thereof, and three dollars each for every twenty miles traveled in going to and returning from the said sessions, estimated according to the nearest usually traveled route. There shall be appropriated, annually, the sum of $1,000, to be expended by the governor to defray the contingent expenses of the Territory; and there shall also be appropriated, annually, a sufficient sum to be expended by the secretary of the Territory, and upon an estimate to be made by the secretary of the treasury of the United States, to defray the expenses of the legislative assembly, the printing of the laws, and other incidental expenses, and the secretary of the Territory shall annually account to the secretary of the treasury of the United States for the manner in which the aforesaid sum shall have been expended.

SEC. 12. And be it further enacted, That the inhabitants of the said Territory shall be entitled to all the rights, privileges and immunities heretofore granted and secured to the Territory of Wisconsin and to its inhabitants; and the laws in force in the Territory of Wisconsin at the date of the admission of the State of Wisconsin shall continue to be valid and operative therein, so far as the same be not incompatible with the provisions of this act, subject, nevertheless, to be altered, modified or repealed by the governor and legislative assembly of the said Territory of Minnesota; and the laws of the United States are hereby extended over and declared to be in force in said Territory, so far as the same, or any provision thereof, may be applicable.

SEC. 13. And be it further enacted, That the legislative assembly of the Territory of Minnesota shall hold its first session in St. Paul; and at said first session the governor and legislative assembly shall locate and establish a temporary seat of government for said Territory, at such place as they may deem eligible; and shall at such time as they shall see proper prescribe by law the manner of locating the permanent seat of government of said Territory by a vote of the people. And the sum of twenty thousand dollars, out of any money in the treasury not otherwise appropriated, is hereby appropriated and granted to said Territory of Minnesota, to be applied by the governor and legislative assembly to the erection of suitable public buildings at the seat of government.

SEC. 14. And be it further enacted, That a delegate of the house of representatives of the United States, to serve for the term of two years, may be elected by the voters qualified to elect members of the legislative assembly, who shall be entitled to the same rights and privileges as are exercised and enjoyed by the delegates from the several other territories of the United States to the said house of representatives. The first election shall be held at such times and places and be conducted in such manner as the governor shall appoint and direct; and at all subsequent elections the times, places and manner of holding the elections shall be prescribed by law. The person having the greatest number of votes shall be declared by the governor to be duly elected, and a certificate thereof shall be given accordingly.

SEC. 15. And be it further enacted, That all suits, process and proceedings, civil and criminal, at law or in chancery, and all indictments and informations, which shall be pending and undetermined in the courts of the Territory of Wisconsin, within the limits of said Territory of Minnesota, when this act shall take effect, shall be transferred to be heard, tried, prosecuted and determined in the district courts hereby established, which may include the counties or districts where any such proceedings may be pending. All bonds, recognizances, and obligations of every kind whatsoever, valid under the existing laws, within the limits of said Territory, shall be valid under this act; and all crimes and misdemeanors against the laws, in force within said limits, may be prosecuted, tried, and punished in the courts established by this act; and all penalties, forfeitures, actions and causes of action may be recovered under this act the same as they would have been under the laws in force within the limits composing said Territory at the time this act shall go into operation.

SEC. 16. And be it further enacted, That all justices of the peace, constables, sheriffs, and all other judicial and ministerial officers, who shall be in office within the limits of said Territory, when this act shall take effect, shall be and they are hereby authorized and required to continue to exercise and perform the duties of their respective offices as officers of the Territory of Minnesota, temporarily, and until they or others shall be duly appointed and qualified to fill their places, in the manner herein directed, or until their offices shall be abolished.

SEC. 17. And be it further enacted, That the sum of $5,000 be and the same is hereby appropriated out of any moneys in the treasury not otherwise appropriated, to be ex-

Digitized by Google
Original from UNIVERSITY OF CALIFORNIA
Generated on 2013-02-13 18:41 GMT / http://hdl.handle.net/2027/uc1.b4049245
Creative Commons Zero (CC0) / http://www.hathitrust.org/access_use#cc-zero

pended by and under the direction of the said governor of the Territory of Minnesota, in the purchase of a library, to be kept at the seat of government for the use of the governor, legislative assembly, judges of the supreme court, secretary, marshal, and attorneys of said Territory, and such other persons and under such regulations as shall be prescribed by law.

SEC. 18. And be it further enacted, That when the lands in said Territory shall be surveyed under the direction of the government of the United States, preparatory to bringing the same into market, sections numbered sixteen and thirty-six in each township in said Territory shall be and the same are hereby reserved for the purpose of being applied to schools in said Territory, and in the state and territories hereafter to be erected out of the same.

SEC. 19. And be it further enacted, That temporarily, and until otherwise provided by law, the governor of said Territory may define the judicial districts of said Territory, and assign the judges who may be appointed for said Territory to the several districts, and also appoint the times and places for holding courts in the several counties or subdivisions in each of said judicial districts, by proclamation to be issued by him; but the legislative assembly, at their first or any subsequent session, may organize, alter or modify such judicial districts, and assign the judges, and alter the times and places of holding the courts, as to them shall seem proper and convenient.

SEC. 20. And be it further enacted, That every bill which shall or may pass the council and house of representatives, shall, before it becomes a law, be presented to the governor of the Territory; if he approve, he shall sign it; but if not he shall return it, with his objections, to the house in which it originated; which shall cause the objections to be entered at large upon their journal, and proceed to reconsider it. If, after such reconsideration, two-thirds of that house shall agree to pass the bill, it shall be sent, together with the objections, to the other house, by which it shall also be reconsidered, and if approved by two-thirds of that house it shall become a law; but in all such cases the votes of both houses shall be determined by yeas and nays, and the names of the persons voting for or against the bill shall be entered on the journal of each house, respectively. If any bill shall not be returned by the governor within three days, (Sundays excepted) after it shall have been presented to him, the same shall be a law in like manner as if he had signed it, unless the legislative assembly, by adjournment, prevent it, in which case it shall not become a law.

Generated on 2013-02-13 18:41 GMT / http://hdl.handle.net/2027/uc1.b4049245
Creative Commons Zero (CC0) / http://www.hathitrust.org/access_use#cc-zero
Digitized by Google
Original from UNIVERSITY OF CALIFORNIA

# THE ENABLING ACT

## Act Authorizing a State Government

Henry M. Rice, delegate to Congress from the Territory of Minnesota, at the opening of Congress in December 1856 introduced a bill for an act to authorize a state government for Minnesota. The Rice bill proposed that the north, south and east boundaries of Minnesota be continued, and that the west boundary be established as a line beginning at a point in the center of the main channel of the Red River of the North at the Canadian Border and running south through Lake Traverse, through Big Stone lake, to the Big Sioux river and to the northwest corner of Iowa. In place of the Big Sioux river Congress substituted a line from the outlet of Big Stone lake due south to the Iowa border.

Considerable controversy had arisen in the territory over proposed boundaries for the State of Minnesota. There were two general groups, the East and West group and the North and South group. The East and West group proposed the Missouri river as the west boundary, and a point just north of St. Paul as the north boundary. The Rice bill followed the proposal of the North and South group.

The bill for an enabling act was not without opposition in Congress. However, Minnesota again found a friend in Senator Stephen A. Douglas who was still chairman of the Senate committee on territories. The enabling act passed Congress and was approved on February 27, 1857.

In addition to establishing boundaries for the State of Minnesota, the Enabling Act provided for a constitutional convention and an election of delegates to that convention. It further provided that the following proposals be submitted for the consideration of the constitutional convention: that sections 16 and 36 of each township be reserved for school purposes; that 72 sections of land be reserved and set aside for a state university; that ten sections be granted to the state to complete and erect public buildings at the capitol; that all salt springs, not exceeding 12, be granted to the state for its use; and that five per centum of net proceeds from the sale by Congress of public lands lying within the State of Minnesota be paid to the state for public road purposes.

The Enabling Act also authorized the State of Minnesota to have one Representative in Congress and such additional Representatives as the population of the state would entitle it to at the current ratio of representation. For the purpose of determining the population the act authorized a census to be taken by the United States marshal for the Territory of Minnesota. The census was completed in October of 1857.

---

# ACT AUTHORIZING A STATE GOVERNMENT

[Passed Feb. 26, 1857]

SECTION 1. Be it enacted by the Senate and House of Representatives of the United States of America, in Congress assembled, That the inhabitants of that portion of the Territory of Minnesota which is embraced within the following limits, to-wit: Beginning at the point in the center of the main channel of the Red River of the North, where the boundary line between the United States and the British Possessions crosses the same; thence up the main channel of said river to that of the Bois de Sioux river; thence up the main channel of said river to Lake Traverse; thence up the center of said lake to the southern extremity thereof, thence in a direct line to the head of Big Stone lake;



Digitized by Google
Original from UNIVERSITY OF CALIFORNIA
Generated on 2013-02-13 18:41 GMT / http://hdl.handle.net/2027/uc1.b4049245
Creative Commons Zero (CC0) / http://www.hathitrust.org/access_use#cc-zero

thence through its center to its outlet; thence by a due south line to the north line of the State of Iowa; thence along the northern boundary of said state to the main channel of the Mississippi river; thence up the main channel of said river, and following the boundary line of the State of Wisconsin, until the same intersects with the St. Louis river; thence down the said river to and through Lake Superior, on the boundary line of Wisconsin and Michigan, until it intersects the dividing line between the United States and the British Possessions; thence up Pigeon river and following said dividing line to the place of beginning, be and they hereby are authorized to form for themselves a constitution and state government by the name of the State of Minnesota, and to come into the Union on an equal footing with the original states, according to the Federal Constitution.

SEC. 2. And be it further enacted, That the State of Minnesota shall have concurrent jurisdiction on the Mississippi and all other rivers and waters bordering on the said State of Minnesota, so far as the same shall form a common boundary to said state and any state or states now or hereafter to be formed or bounded by the same; and said river or waters leading into the same shall be common highways, and forever free, as well to the inhabitants of said state as to all other citizens of the United States, without any tax, duty, impost, or toll therefor.

SEC. 3. And be it further enacted, That on the first Monday in June next, the legal voters in each representative district then existing within the limits of the proposed state, are hereby authorized to elect two delegates for each representative to which said district shall be entitled according to the apportionment for representatives to the territorial legislature; which election for delegates shall be held and conducted, and the returns made, in all respects in conformity with the laws of said Territory regulating the election of representatives, and the delegates so elected shall assemble at the capitol of said Territory on the second Monday in July next, and first determine by a vote whether it is the wish of the people of the proposed State to be admitted into the Union at that time; and if so, shall proceed to form a constitution, and take all necessary steps for the establishment of a state government, in conformity with the Federal Constitution, subject to the approval and ratification of the people of the proposed State.

SEC. 4. And be it further enacted, That in the event said convention shall decide in favor of the immediate admission of the proposed State into the Union, it shall be the duty of the United States marshal for said Territory to proceed to take a census or enumeration of the inhabitants within the limits of the proposed State, under such rules and regulations as shall be prescribed by the secretary of the interior, with the view of ascertaining the number of representatives to which said State may be entitled in the Congress of the United States. And said State shall be entitled to one representative, and such additional representatives as the population of the State shall, according to the census, show it would be entitled to according to the present ratio of representation.

SEC. 5. And be it further enacted, That the following propositions be and the same are hereby offered to the said convention of the people of Minnesota for their free acceptance or rejection, which, if accepted by the convention, shall be obligatory on the United States, and upon the said State of Minnesota, to-wit:

First—That sections numbered sixteen and thirty-six in every township of public lands in said State, and where either of said sections, or any part thereof, has been sold or otherwise been disposed of, other lands, equivalent thereto, and as contiguous as may be, shall be granted to said State for the use of schools.

Second—That seventy-two sections of land shall be set apart and reserved for the use and support of a state university, to be selected by the governor of said State, subject to the approval of the commissioner at the general land office, and to be appropriated and applied in such manner as the legislature of said State may prescribe; for the purpose aforesaid, but for no other purpose.

Third—Ten entire sections of land to be selected by the governor of said State, in legal subdivisions, shall be granted to said State for the purpose of completing the public buildings, or for the erection of others at the seat of government, under the direction of the legislature thereof.

Fourth—That all salt springs within said State, not exceeding twelve in number, with six sections of land adjoining or as contiguous as may be to each, shall be granted to said State for its use; and the same to be selected by the governor thereof within one year after the admission of said State, and, when so selected, to be used or disposed of on such terms, conditions and regulations as the legislature shall direct; provided, that no salt spring or land the right whereof is now vested in any individual or in individuals, or which may be hereafter confirmed or adjudged to any individual or individuals, shall by this article be granted to said State

Fifth—That five per centum of the net proceeds of sales of all public lands lying within said State, which shall be sold by Congress after the admission of said State into the Union, after deducting all the expenses incident to the same, shall be paid to said State for the purpose of making public roads and internal improvements as the legislature shall direct; provided, the foregoing propositions herein offered are on the condition that the said convention which shall form the constitution of said State shall provide, by a clause in said constitution, or an ordinance, irrevocable without the consent of the United States, that said State shall never interfere with the primary disposal of the soil within the same by the United States, or with any regulations Congress may find necessary for securing the title in said soil to bona fide purchasers thereof; and that no tax shall be imposed on land belonging to the United States, and that in no case shall non-resident proprietors be taxed higher than residents.

Generated on 2013-02-13 18:41 GMT / http://hdl.handle.net/2027/uc1.b4049245
Creative Commons Zero (CC0) / http://www.hathitrust.org/access_use#cc-zero
Digitized by Google
Original from UNIVERSITY OF CALIFORNIA

# THE MINNESOTA CONSTITUTION

The State of Minnesota is unique among constitutional governments in that it doesn't have a constitution—it has two. The circumstances which gave rise to this historical anomaly depict the strong feeling for independent political thinking which has pervaded Minnesota politics since statehood. However, any thought of illegality because of two constitutions should be promptly dismissed, for the two instruments are substantially identical, and all challenges on this issue have been quickly overturned.

## The Constitutional Convention

In accordance with the Enabling Act of February 26, 1857, an election was held on June 1, 1857, at which Republican and Democratic delegates were elected to the constitutional convention. When these delegates assembled in St. Paul on July 13, 1857, to draft the Minnesota constitution, bitterness between the two parties was so intense that Republican delegates and Democratic delegates refused to meet in the same convention. As a result each party held separate sessions in different rooms of the first capitol building.

The Democratic "convention" was presided over by Henry H. Sibley, later elected first governor of Minnesota. The Republican "convention" was presided over first by John W. North, and later by St. Andrew D. Balcombe.

The political cleavage was so great that the two bodies never acted in joint meeting during the entire constitutional convention—July 13 to Aug. 29. The final work of writing the constitution was done through a conference committee composed of five conferees from each of the conventions. The conferees, by reporting to and receiving advice from their respective conventions, were able to draft a constitution that would be acceptable to both bodies. On August 28, 1857, in spite of numerous protests by delegates, the report of the conference committee was adopted without amendment by both the Republican and Democratic conventions.

However, when it came time to sign the constitution, the bitter feeling was still so intense that Democrats would not sign an instrument which bore Republican signatures, and the Republicans likewise objected to signing an instrument which bore the signatures of Democrats. The solution to this impasse is a credit to Minnesota political ingenuity—two constitutions. One constitution was written on white paper and signed only by Republicans. The other constitution was written on blue-tinted paper and signed only by Democrats. Thus, on the twenty-ninth day of August, after seven weeks of political dispute and disagreement, the "two" conventions adjourned when as many members as could bring themselves to do so signed the copy of the constitution enrolled for their particular convention.

Both copies of the constitution are now in the custody of the Minnesota Archives Commission where they are being preserved as evidence of our fundamental law, and as testimony of a unique and exciting political history.

## Election to Accept the Constitution

The schedule to the constitution provided for an election to be



Digitized by Google
Original from UNIVERSITY OF CALIFORNIA
Generated on 2013-02-13 18:41 GMT / http://hdl.handle.net/2027/uc1.b4049245
Creative Commons Zero (CC0) / http://www.hathitrust.org/access_use#cc-zero

held on October 13, 1857. At this election the voters were to accept or reject the constitution. The ballots used for this purpose were printed to provide only for affirmative votes. A voter who wished to reject the constitution had to alter his ballot and write in a negative vote. The result—30,055 for acceptance and 571 for rejection.

### Approval by Congress

The procedure for acquiring statehood not only requires a constitution to be approved by the voters of the proposed state, the constitution must also be approved by Congress. In December of 1857 the Minnesota constitution was submitted to the United States Senate for ratification.

A certified copy of the Democratic constitution was transmitted to the Senate by the territorial secretary—a Democrat. This copy was attached to the bill for the admission of Minnesota into the union. However, when the bill was reported back from the Senate, historians report that the Republican constitution was attached. In any event, there is substantial authority that both constitutions were before Congress when Minnesota was admitted to the union on May 11, 1857.

But, in reality the constitution ratified by Congress was not the original constitution. At the election of October 13, 1857, in addition to voting on the constitution, the voters elected executive, legislative and judicial officers. The state officers were content to wait for the act of Congress before assuming office. But the legislature took a contrary view. It convened on December 3, 1857, on the theory that under the Enabling Act the statehood of Minnesota began when the voters approved the constitution. Even though this theory was incorrect, the legislature proceeded to enact laws, the effect of which have remained undisturbed by the courts. The first two acts passed by the legislature were proposed amendments to the constitution. One amendment authorized a loan to railroads of $5,000,000, and the other related to the term of office of the first state officers. These amendments were ratified by the voters at a special election held April 15, 1858. Thus, it would appear that the constitution which Congress approved on May 11, 1858, was an amended constitution—not the original adopted by the constitutional convention and approved by the voters in 1857.

### Changing the constitution — Revision — Amendment

Although Minnesota's constitution originated in a stormy climate of frontier political cleavages, it has endured 100 years without substantial change. Amendments to the constitution have not changed its basic framework, nor have they affected the fundamental concepts which it embodies. In general, Minnesotans have found the constitution well suited to their moral, social and political needs. From time to time, however, the procedures for changing the constitution have evoked the pros and cons of various groups.

### Revision by Constitutional Convention

The constitution has never been revised by constitutional convention. This is probably due to the difficult procedures which must be followed to secure such a revision. Revision by constitutional convention requires the following procedure: (1) The proposal for calling a revising convention must be approved by "two-thirds of the members elected to each branch of the legislature;" (2) If approved by the legislature, the proposal for a constitutional convention must be submitted at the next general election and be approved by a majority of all votes cast at the election; (3) If approved at such election, the next session of the legislature must provide for a convention, and for the election of delegates to the convention; (4) The constitution adopted by the convention must be submitted to

Digitized by Google Original from UNIVERSITY OF CALIFORNIA

Generated on 2013-02-13 18:41 GMT / http://hdl.handle.net/2027/uc1.b4049245
Creative Commons Zero (CC0) / http://www.hathitrust.org/access_use#cc-zero

the voters at the next general election held not less than 90 days after its adoption by the convention. If at such election three-fifths of the voters voting on the question of ratification approved the constitution, the constitution so ratified shall constitute a new constitution for the State of Minnesota.

Prior to 1954 a majority of all votes cast at the election was required for the ratification of a revised constitution. This was changed to a three-fifths vote of all voters voting on the question of ratification by an amendment approved on November 2, 1954, which added a new Section 3 to Article XIV.

### Amending the Constitution

Since approval of the constitution by the voters in 1857, 172 amendments have been proposed, 87 have been adopted, 85 rejected.

The only change which has been made in the procedure for adopting amendments occurred in 1898 when the voters approved an amendment to Section 1 of Article XIV. Prior to this change, an amendment was adopted whenever the affirmative vote on the question of adoption exceeded the negative vote. Subsequent to 1898 an amendment to be adopted has had to receive an affirmative vote of at least a majority of all votes cast at the election.

The amending procedure which existed from 1858 to 1898, inclusive, was the result of a compromise arrived at by the constitutional convention of 1857. The conference committee of the constitutional convention was divided on the issue of whether the question of negro suffrage should be submitted to the voters. Certain Republican members insisted on this proposal, and certain Democrats were unyielding in their opposition to it. At one point the feeling between two members of the conference committee was so intense that they came to blows in the committee room. These two members were asked to stay away from future committee meetings, and the remaining eight members of the committee proceeded to find a compromise. The Republicans gave up their proposal for negro suffrage in exchange for a simplified provision for amending the constitution. The hope of the Republicans was that they would control the state in the future and be able to accomplish their objective for negro suffrage by amendment. The amendment providing for negro suffrage was adopted in 1868.

The vote on the adoption of the 1898 amendment to Section 1 of Article XIV illustrates the difference between the effect of the rule applicable from 1858 to 1898 and the one applicable subsequent to 1898. The actual vote on the 1898 amendment was 69,760 yes votes and 32,881 no votes. Thus, because under the rule in effect in 1898 only a majority of yes votes on the question of adoption was required, the amendment was adopted. However, if the rule proposed by this 1898 amendment were applied, the amendment would not have passed because it failed to receive an affirmative vote equal to a majority of all votes cast at the election. The total vote cast at the election was 251,250, and in order to be adopted the amendment would have required an affirmative vote of 125,626.

### Amendments Adopted Since 1857

The constitution originally consisted of a preamble, fifteen articles and a schedule. The purpose of the schedule was to provide for the transition from a territory to a state. The eighty-three amendments to the constitution have been in the form of changes or additions to existing articles, and the addition of new articles. Today the constitution has twenty articles. The changes and additions have been made as follows:

ARTICLE 1. BILL OF RIGHTS. This section sets forth rights similar to those guaranteed under the bill of rights of the federal

Digitized by Google Original from UNIVERSITY OF CALIFORNIA

Generated on 2013-02-13 18:41 GMT / http://hdl.handle.net/2027/uc1.b4049245
Creative Commons Zero (CC0) / http://www.hathitrust.org/access_use#cc-zero

constitution, except the Minnesota bill of rights prohibits slavery. This article has been amended five times.

**Section 4. Trial by jury.** Amendment approved November 4, 1890, authorized a five-sixths verdict in civil cases. Vote 66, 929 yes, 41,341 no. This provision was not implemented by the legislature until passage of Chapter 63, Laws of 1913. A five-sixths verdict is sufficient after twelve hours' deliberation by the jury in civil cases as provided in Section 546.17, Minnesota Statutes.

**Section 7. Due process; prosecution; second jeopardy; self-incrimination; bail; habeas corpus.** Amendment approved November 8, 1904, eliminated the necessity of a grand jury indictment in certain criminal cases. Total vote 322,692, yes 164,055, no 52,152.

**Section 12. Imprisonment for debt; property exemption.** Amendment approved November 6, 1888, authorized workmen's and materialmen's liens on property which is exempt from seizure or sale for the payment of debt. Vote 153,908 yes, 52,946 no.

**Section 13. Private property for public use.** Amendment approved November 3, 1896, provided that compensation for private property taken for public use shall include property which is "destroyed or damaged." Vote 101,188 yes, 56,839 no.

**Section 18 No license to peddle.** Amendment approved November 6, 1906, added this section to guarantee the right of persons to sell produce from their farm or garden without obtaining a license. Total vote 284,366, yes 190,897, no 34,094.

ARTICLE II. NAME AND BOUNDARIES. This article has never been amended. However, the establishment of the northern boundary at the Lake of the Woods was not completed until 1877 when a four year survey was completed and reported to Congress.

ARTICLE III. DISTRIBUTION OF THE POWERS OF GOVERNMENT. This article provides for the separation of the powers of government into three departments—legislative, executive and judicial. All additions or changes of state departments and agencies appear to have been within the framework of this basic constitutional structure. This article has never been amended.

ARTCLE IV. LEGISLATIVE DEPARTMENT. This article divides the legislature into two bodies, the senate and the house of representatives. It covers the apportionment, term, qualifications and duties of members, and establishes certain rules of legislative procedure. Thirteen amendments to this section have been adopted, however, the amendment adopted in 1881 added both sections 33 and 34.

**Section 1. Legislature meets biennially; length of session.** Amendment approved November 6, 1860, limited legislative sessions to 60 days. Vote 19,785 yes, 442 no.

Amendment approved November 6, 1877, provided for biennial sessions of the legislature. Prior to this amendment the legislature met annually as prescribed by statute. Vote 37,995 yes, 20,833 no.

Amendment approved November 6, 1888, extended the limit of legislative sessions from 60 to 90 days, and added the provision that during the last 20 days no bill shall be introduced except upon the written request of the governor. Vote 150,003 yes, 52,946 no.

**Section 11. Approval of bills by Governor; action on non-approval.** Amendment approved November 7, 1876, authorized the governor to veto items of an appropriation bill and at the same time approve other items in the same bill. Vote 47,302 yes, 4,426 no.

**Section 24. Senatorial districts, term of office of senators and reresentatives.** Amendment approved November 6, 1877, extended the term of state representatives from one to two years, and of state senators from two to four years. Vote 33,072 yes, 25,099 no.

**Section 32 (a). Change of form of taxation of railroads to be**

Digitized by Google Original from UNIVERSITY OF CALIFORNIA

Generated on 2013-02-13 18:41 GMT / http://hdl.handle.net/2027/uc1.b4049245
Creative Commons Zero (CC0) / http://www.hathitrust.org/access_use#cc-zero

**voted upon.** Amendment approved November 8, 1871, added this section to provide that any changes in the railroad gross earnings tax be submitted to a vote of the people, and be adopted by a majority of votes at said election. Vote 41,814 yes, 9,216 no. Although this provision as adopted was numbered Section 32, it is designated as Section 32 (a) to avoid confusion with an amendment adopted in 1872 which was also numbered Section 32. The amendment of 1872 is now designated as Section 32 (b).

**Section 32 (b). Internal improvement lands; investment of proceeds in bonds.** Amendment approved November 5, 1872, added this section to provide for the sale of internal improvement lands, for the investment of the proceeds in bonds, and for the establishment of the Internal Improvement Land Fund. Money belonging to this fund cannot be appropriated until the legislative act for that purpose is approved by a majority of votes cast at the next general election following its enactment. Under this provision, Chapter 71, Extra Session 1881, pledged the proceeds of this fund to the payment of Minnesota State Railroad adjustment bonds, and was approved at the general election of 1884 by 31,011 yes votes with, 13,589 no votes. This section was adopted as Section 32, but is designated as Section 32 (b) to avoid confusion with the previous section. Vote 55,438 yes, 4,331 no.

**Section 33. Against special legislation.** Amendment approved November 8, 1881, added this section to restrict the powers of the legislature in enacting special or private laws. Vote 35,019 yes, 18,320 no.

Amendment approved November 8, 1892, added the first sentence relating to general laws and the proviso to Section 33, and made general changes in the text. Vote 77,614 yes, 19,538 no.

Amendment approved November 4, 1958 revised and consolidated provisions on local government by amending this section, repealing section 36 of this article, and amending Article XI.

**Section 34. General laws under the amendment of 1881.** Amendment approved November 8, 1881, added this section and section 33 to Article IV. The effect of this section appears to have been modified by the amendment to Section 33 approved in 1892. Vote 77,614 yes, 19,583 no.

**Section 35. Against combinations or pools to affect markets.** Amendment approved November 6, 1888, added this section to prohibit combinations or pools to monopolize markets for food products. Vote 194,932 yes, 13,064 no.

ARTICLE V. EXECUTIVE DEPARTMENT. This article provides that the executive department shall consist of a governor, lieutenant governor, secretary of state, auditor, treasurer and attorney general. The term of office of these officers has always been two years, except that of auditor which was originally set for three years and later amended to four years. In the general election in 1958, this article was amended to provide four-year terms for all the constitutional executive officers. This article has been amended seven times.

**Section 2. Election returns to be sent to secretary of state.** Amendment approved November 6, 1877, established a state canvassing board consisting of the secretary of state, two or more judges of the supreme court, and two judges of the district court. Prior to this amendment returns of votes for the state officers were made to the secretary of state, and by him transmitted to the speaker of the house of representatives, who would have them opened and canvassed before both houses of the legislature. Vote 36,072 yes, 21,814 no.

Digitized by Google Original from UNIVERSITY OF CALIFORNIA

Generated on 2013-02-13 18:41 GMT / http://hdl.handle.net/2027/uc1.b4049245
Creative Commons Zero (CC0) / http://www.hathitrust.org/access_use#cc-zero

**Section 3. Official term of governor and lieutenant governor: Qualifications.** Amendment approved November 4, 1958, provides that the term of office for Governor and Lieutenant Governor shall be four years beginning with the general election in 1962. Vote 641,887 yes, 382,505 no.

**Section 4. Powers and duties of governor.** Amendment approved November 3, 1896, changed power of governor to grant pardons by providing that the power to pardon be exercised in conjunction with the state board of pardons. The board of pardons was established to include the governor, attorney general and chief justice of the supreme court. Vote 130,354 yes, 45,097 no.

Amendment approved November 2, 1954, changed the term of appointment which the governor makes to fill vacancies in elective offices. Prior to this amendment such appointments were only until the next annual election. The effect of this provision is observed in the 1952 election when there had to be two votes for the office of secretary of state, one for two months of the unexpired term from November to January, and the other for the new term beginning the first Monday in January. The amendment eliminates this by providing that such appointments shall be for the unexpired term or until the first Monday in January following the next general election which ever is sooner. Total vote 1,168,101, 636,237 yes, 282,212 no.

**Section 5. Official term of other executive officers.** Amendment approved November 6, 1883, extended the term of office of the state auditor from three to four years. It also deleted from this section the first salaries of the governor $2,500, the secretary of state $1,500, and the auditor, treasurer and attorney general $1,000. Salaries for these officers are prescribed by statute. Vote 74,375 yes, 24,359 no.

Amendment approved November 4, 1958, provides for the election of the secretary of state, treasurer, and attorney general for four-year terms beginning with the general election in 1962. Vote 641,887 yes, 382,505 no.

**Section 6. Succession to governor and emergency continuity of government.** Amendment approved November 8, 1960 provides that in case the governor is unable to discharge his powers and duties they devolve upon the lieutenant governor. The legislature is authorized to provide a further line of succession and for emergency government made necessary by enemy attack. Vote 974,486 yes, 305,245 no.

**Section 7. Official terms of first State officers.** Amendment approved April 15, 1858, added this section to provide for the term of office of the first State officers. This amendment was approved prior to the admission of the state into the union on May 11, 1858.

ARTICLE VI. JUDICIARY. This article has been the subject of nine amendments. The last amendment, adopted in 1956, completely revised this article. Article VI provides for a supreme court, a district court, a probate court and such other courts as the legislature may establish. Prior to the 1956 revision this article also specified justices of the peace.

Amendment approved November 6, 1956, set forth a revised article VI which provides a reorganization of the state judicial system. The amendment was proposed by Chapter 881, Laws of 1955. Total vote 1,442,856, 939,957 yes, 307,178 no.

Amendments adopted prior to the 1956 revision are as follows:

**Section 2. Supreme Court.** Amendment approved November 6, 1883, extended the term of the Clerk of the Supreme Court from three years to four. Vote 73,565 yes, 24,359 no.

Amendment approved November 4, 1930, increased the number of associate justices of the supreme court to six. Prior language provided for two associate justices, with a possible increase not to exceed four by a two-thirds vote of the legislature. Total vote 828,401, 428,013 yes, 130,833 no.

Digitized by Google Original from UNIVERSITY OF CALIFORNIA

Generated on 2013-02-13 18:41 GMT / http://hdl.handle.net/2027/uc1.b4049245
Creative Commons Zero (CC0) / http://www.hathitrust.org/access_use#cc-zero

**Section 3. Election and term of office for judges.** This section now covers judicial districts and district judges.

Amendment approved November 7, 1876, authorized district judges to sit as supreme court justices whenever all or a majority of supreme court justices were disqualified. Vote 41,069 yes, 6,063 no.

Amendment approved November 6, 1883, reduced term of office of supreme court from seven to six years. Vote 73,565 yes, 24,016 no.

**Section 4. Judicial districts for district court; election of judges; term of office and residence.** This section now covers district court clerks only.

Amendment approved November 2, 1875, removed limitations on the number of judicial districts and number of district judges. Prior to this amendment this section provided for six judicial districts and one judge in each district. Vote 22,560 yes, 18,534 no.

Amendment approved November 6, 1883, reduced the term of office of district judge from seven to six years. Vote 73,565 yes, 24,016 no.

**Section 7. Probate court; judges to be elected; jurisdiction.** Amendment approved November 2, 1920, extended term of office of judges of probate from two to four years. Total vote 797,953, 446,959 yes, 171,414 no.

Amendment approved November 2, 1954, authorized the legislature to establish qualifications for probate judges, and by a two-thirds vote extend the jurisdiction of the probate court. Total vote 1,168,101, 610,138 yes, 303,838 no.

This section now covers qualifications of judges.

ARTICLE VII. ELECTIVE FRANCHISE. This article covers the right to vote, election by ballot, right to hold office, residence of certain persons, and the official year. This article has been amended five times.

The right to vote was originally limited to male persons, but by amendments women were given the right to vote for and hold school and library offices. Although the limitation to male voters has never been officially deleted from the Minnesota constitution, the limitation to males is generally excluded when printing the constitution since the full right of sufferage was extended to women under the nineteenth amendment to the United States Constitution.

There have been six amendments to this article.

**Section 1. Elective franchise.** Amendment approved November 3, 1868, deleted the restriction in the constitution which limited the right to vote to "white" citizens. The objective of this amendment was to extend the right to vote to negro voters. The question of negro sufferage had been a crucial issue in the conference committee at the constitutional convention. Some of the Republican members of the committee insisted that this question be submitted to the voters, whereas certain Democrats objected strongly. The strained relations in the conference committee were alleviated by an apparent compromise. Republican members gave up their proposal to have this question submitted to the voters, in exchange for a simple provision for future constitutional amendments. The future expectations of these Republican members were realized when this amendment was adopted eleven years later. Vote 39,493 yes, 30,121 no.

Amendment approved November 3, 1896, disqualified aliens from the right to vote. Originally aliens were permitted to vote if they had declared their intention to become a citizen. Residence requirements were also changed from one year in the United States, four months in the state and ten days in the election district, to six months in this state and thirty days in the election district. Vote 97,980 yes, 52,454 no.

Amendment approved November 8, 1960, removes obsolete provisions relating to persons of Indian blood, and authorizes the legislature to make special provision waiving the thirty day precinct residence provision. Vote 993,186 yes, 302,217 no.

**Section 8. Women may vote.** This section is obsolete under provisions of the United States Constitution, nineteenth amendment.

Digitized by Google Original from UNIVERSITY OF CALIFORNIA

Generated on 2013-02-13 18:41 GMT / http://hdl.handle.net/2027/uc1.b4049245
Creative Commons Zero (CC0) / http://www.hathitrust.org/access_use#cc-zero

Amendment adopted November 2, 1875, added this section to extend to women the right to vote for and hold any office pertaining to the management of schools. Vote 24,340 yes, 19,468 no.

Amendment adopted November 8, 1898, extended to women the right to vote for and hold offices pertaining to the management of libraries. Vote 71,704 yes, 43,660 no.

**Section 9. Official year of the State.** Amendment approved November 6, 1883, added this section to establish the official year for the state and the date for the general election. Vote 75,782 yes, 24,082 no.

ARTICLE VIII. SCHOOL FUNDS, EDUCATION AND SCIENCE. This article authorizes a uniform system of public schools, provides for certain school funds, and confirms the establishment of the University of Minnesota. It has been amended eleven times.

**Section 2. Proceeds of school lands to be a perpetual fund.** Amendment approved November 2, 1875, authorized the legislature to enact suitable laws for the safe investment of all school funds which arise from use or sale of school lands. Originally the constitution merely declared the proceeds from the sale of school lands a perpetual fund, and that the principal of said fund shall be preserved inviolate and undiminished. Vote 28,755 yes, 10,517 no.

Amendment approved November 8, 1881, provided for the sale of swamp lands and the division of proceeds therefrom. Vote 51,903 yes, 8,440 no.

Amendment approved November 7, 1916, authorized a revolving fund for improving and protecting unsold school and swamp lands. Total vote 416,215, 240,975 yes, 58,100 no.

**Section 3. Public schools in each township to be established.** Amendment approved November 6, 1877, prohibited the use of school funds to aid secretarian schools. Vote 36,780 yes, 16,667 no.

**Section 5. Permanent school funds may be loaned to district or counties for school purposes.** Amendment approved November 2, 1886, added this section to provide that permanent school funds may be loaned to districts or counties for school purposes. Vote 131,533 yes, 17,914 no.

**Section 6. Investment of permanent school and university funds; approval; bonded indebtedness not to exceed 15 per cent, draw not less than two per cent, run not less than one year nor more than 30 years.** Amendment adopted November 3, 1896, added this section to permit the investment of permanent school and university funds in the bonds of certain municipalities. Vote 127,151 yes, 36,134 no.

Amendment approved November 8, 1904, increased the debt limitation from seven to fifteen per cent of assessed valuation for municipalities which borrow from the school funds. Total vote 322,692, 190,718 yes, 39,334 no.

Amendment approved November 7, 1916, authorized the investment of school and university funds in first farm mortgages. Total vote 416,215, 211,529 yes, 56,147 no.

Amendment approved November 3, 1942, added swamp land funds to this section, and reduced the minimum rate of interest from three per cent to two per cent and the minimum term of loans from five years to one year. Total vote 818,182, 415,012 yes, 190,563 no.

**Section 7. Timber lands set apart as state forests; disposition of revenue.** Amendment approved November 3, 1914, added this section which authorized the legislature to establish state school forests, and other forests, from school and other public lands. Total vote 356,906, 178,954 yes, 44,033 no.

**Section 8. Exchange of public lands, reservation of rights.** Amendment approved November 8, 1938, added this section to author-

Digitized by Google Original from UNIVERSITY OF CALIFORNIA

Generated on 2013-02-13 18:41 GMT / http://hdl.handle.net/2027/uc1.b4049245
Creative Commons Zero (CC0) / http://www.hathitrust.org/access_use#cc-zero

ize exchange of state public lands for private or United States lands. Total vote 1,144,926, 609,046 yes, 259,007 no.

ARTICLE IX. FINANCES OF THE STATE AND BANKS AND BANKING. This is the most frequently amended article. It accounts for twenty-two amendments. However, twenty-three amendments have actually affected this article, for the 1956 highway amendment in addition to providing a revised Article XVI on public highways, also repealed section 36 of this article.

**Section 1. Power of taxation; legislature may authorize.** Amendment approved November 2, 1869, authorized legislation to permit special assessments by municipal corporations. Vote 26,636 yes, 2,560 no.

Amendment approved November 8, 1881, authorized assessments on a property frontage basis for certain municipal improvements. Vote 35,019 yes, 18,320 no.

Amendment approved November 6, 1894 authorized an inheritance tax. Vote 108,332 yes, 41,242 no.

Amendment approved November 6, 1906, replaced the former sections 1, 2, 3 and 4 and the unnumbered amendment of 1896. This amendment set forth the section substantially in its present form. It is commonly known as the "wide open tax amendment." This amendment removed all controls upon the legislature's power of taxation, except for the requirement that taxes be uniform upon the same class of subjects, that taxes be for public purposes, and that certain taxes are exempt from taxation. Total vote 284,366, 156,051 yes, 46,982 no.

Amendment approved November 6, 1934, authorized a limited exemption from taxation for household goods and farm machinery. Total vote 1,064,332 630,125 yes, 181,126 no.

**Section 1A. Occupation tax.** Amendment approved November 7, 1922, added this section to provide for an occupation tax on mining ore, and apportioned the proceeds of the tax to the general revenue fund 50 per cent, Permanent School Fund 40 per cent, and the Permanent University Fund 10 per cent. Total vote 714,630, 474,679 yes, 91,011 no.

Amendment approved November 6, 1956, allocated the ore occupation tax to current school and university needs. Prior to this amendment the occupation tax on ore was apportioned to the permanent school and university funds, and only the interest from these funds could be spent for school needs. Total vote 1,443,856, 1,084,627 yes, 209,311 no.

**Section 1B. Portion of occupation tax placed in veterans compensation fund.** Amendment approved November 7, 1950, added this section to require that notwithstanding the provisions of Section 1A a portion of the proceeds from the ore occupation tax be paid into the veterans compensation fund. Total vote 1,067,967, 594,092 yes, 290,870 no.

**Section 2.** This section was eliminated by the amendment of November 6, 1906.

Amendment approved November 6, 1860, amended this section and section 10 to provide for popular approval of the tax to pay the Minnesota Railroad Bonds. The amendment to section was later held unconstitutional as impairing the obligation of contract established by the bonds. Vote 19,785 yes, 442 no.

**Section 3 and 4.** Eliminated by amendment of November 6, 1906.

**Section 5. State debt limit, how contracted.** Amendment approved November 4, 1924, authorized the gasoline tax, with proceeds to be placed in the Trunk Highway Fund. Total vote 860,151, 520,769 yes, 197,451 no.

Amendment approved November 6, 1928, changed the distribution

Digitized by Google Original from UNIVERSITY OF CALIFORNIA

Generated on 2013-02-13 18:41 GMT / http://hdl.handle.net/2027/uc1.b4049245
Creative Commons Zero (CC0) / http://www.hathitrust.org/access_use#cc-zero

of gas tax to one-third to State Road and Bridge Fund and two-thirds to Trunk Highway Fund. Total vote 1,070,274, 542,796 yes, 346,109 no.

**Section 10. Credit of the State limited.** Amendment approved April 15, 1858, authorized a loan of $5,000,000 to railroads for constructing railroads within the state. The constitution as approved in 1857 prohibited loans to private persons or corporations. Vote 25,023 yes, 6,733 no.

Amendment approved November 6, 1860, eliminated the provision for issuance of railroad bonds which had been added by the amendment of 1858. Vote 18,648 yes, 743 no.

Amendment approved November 7, 1922, established a system of rural credits where loans could be made to private individuals for development of agricultural resources. Total vote 714,630, 526,936 yes, 199,603 no.

**Section 12. State school fund; investment; safe keeping; all State funds to be deposited in name of State.** Amendment approved November 4, 1873, generally revised this section. Vote 21,143 yes, 5,438 no.

**Section 14 (a). Special loan for hospital building for insane.** Amendment approved November 5, 1872, added this section to authorize an increase in the public debt and issuance of bonds to erect and complete state hospitals for the insane, deaf, dumb and blind, and a state prison. Vote 29,158 yes, 26,881 no.

**Section 14 (b). County, city or township aid to railroads limited.** Amendment approved November 5, 1872 added this section restricting to ten per cent the indebtedness of counties and municipalities in the issuance of bonds to aid railroads. Section 15 is identical with this section, except that it reduces the limit of indebtedness from ten to five per cent. Vote 27,916 yes, 7,796 no.

**Section 15. County, city or township aid to railroads limited.** Amendment approved November 4, 1879, added this section to restrict to five per cent the indebtedness of counties and municipalities in the issuance of bonds to aid railroads. This section is identical with Section 14 (b) above, except it reduces the limit of indebtedness to five per cent. Vote 54,810 yes, 1,700 no.

**Section 16. State Road and Bridge Fund.** This section was replaced by the new Article XVI approved November 6, 1956.

Amendment approved November 8, 1898, added this section to provide a state road and bridge fund. Vote 70,043 yes, 38,017 no.

Amendment approved November 6, 1906, deleted provisions relating to the establishment and powers of the State Highway Commission, and increased the limit on the annual tax levy. This amendment is often called the "good roads" amendment. It was declared adopted by judgment entered in the district court in the election contest proceedings of McConaughy vs Secretary of State. Total vote by judgment of the court 284,366, yes 157,377. The state canvassing board had determined 141,870 yes, and 49,232 no.

Amendment approved November 8, 1910, increased the state's contribution to the cost of road and bridge construction from not more than one-third to not more than one-half. Total vote 310,165, 159,746 yes, 44,387 no.

Amendment approved November 5, 1912, increased the annual road and bridge levy to one mill, and eliminated restrictions on the state's contribution to road and bridge construction. Total vote 349,678, 195,724 yes, 51,135 no.

**Unnumbered Section.** Amendment approved November 3, 1896, added an unnumbered section to the end of Article IX. The amendment provided for a system of progressive taxation upon certain industries. Vote 163,694 yes, 42,922 no. This section was eliminated by the amendment of November 6, 1906.

Digitized by Google Original from UNIVERSITY OF CALIFORNIA

Generated on 2013-02-13 18:41 GMT / http://hdl.handle.net/2027/uc1.b4049245
Creative Commons Zero (CC0) / http://www.hathitrust.org/access_use#cc-zero

ARTICLE X. OF CORPORATIONS HAVING NO BANKING PRIVILEGES. This article has been amended three times.

**Section 3. Liability of stockholders.** Amendment approved November 5, 1872, amended this section to except from personal liability stockholders of corporations organized to carry on a manufacturing or mechanical business. Prior to this amendment a stockholder in any corporation was liable to the amount of stock held by him. Vote 23,091 yes, 21,794 no.

Amendment approved November 4, 1930, gave to the legislature the power to prescribe the liabilities of stockholders except for stockholders of banks and trust companies whose personal liability was prescribed by this section to be an amount equal to the stock owned. Total vote 828,401, 486,818 yes, 135,345 no.

Amendment approved November 2, 1954, eliminated the liability of stockholders in banks and trust companies. Total vote 1,168,101, 624,611 yes, 290,039 no.

ARTICLE XI. Amended November 4, 1958 to revise and consolidate the provisions on local government, to regulate the passage of special laws relating thereto, and to provide for the adoption and amendment of home rule charters by cities and villages and by other local government units when authorized by law. Vote 712,552 yes, 309,848 no. This article has been amended twice to date.

The original Article XVI set forth seventy trunk highways in the constitution. The designation of trunk highway routes in the constitution was eliminated by the 1956 amendment. The argument advanced in 1920 for including such routes in the constitution was that it would make the routes practically unchangeable, whereas if fixed by the legislature the routes would be subject to change at subsequent legislative sessions. This amendment is often referred to as the "Babcock" or "Trunk Highway Amendment." Total vote 797,945, 526,936 yes, 199,603 no.

ARTICLE XIV AMENDMENTS TO THE CONSTITUTION. Only two amendments have been made to this article.

**Section 1. Amendments to constitution; majority vote of electors voting makes amendment valid.** Amendment approved November 8, 1898, raised the majority required to adopt an amendment from a majority of those voting on the question of ratification to a majority of all the electors voting at the election. This amendment also added the provision that amendments be submitted at any "general election." Vote 69,760 yes, 32,881 no.

**Section 3. Constitution drafted at revising convention submitted to voters.** Amendment approved November 2, 1954, added this section to provide that a constitution drafted at a revising convention shall be submitted to the people at the next general election, and if approved by three-fifths of the voters voting on the question of ratification it shall be the new constitution. Prior to this section, approval at the election required a majority of all votes cast at the election. Total vote 1,168,101, 638,818 yes, 266,434 no.

ARTICLE XVI. PUBLIC HIGHWAYS. A new Article XVI was approved on November 6, 1956. It was proposed by Chapter 882, Laws of 1955, and takes the place of the former Article XVI and Article IX, section 16. This new article became effective January 1, 1957.

Section XVI was the first article to be added to the original fifteen articles of the constitution. This article accounts for three amendments to the constitution.

Amendment approved November 6, 1956, provided new Article XVI. Total vote 1,443,856, 1,060,063 yes, 230,707 no.

Amendment approved November 2, 1920, added Article XVI to the constitution and established the state Trunk Highway System.

Digitized by Google Original from UNIVERSITY OF CALIFORNIA

Generated on 2013-02-13 18:41 GMT / http://hdl.handle.net/2027/uc1.b4049245
Creative Commons Zero (CC0) / http://www.hathitrust.org/access_use#cc-zero

**Section 3. Motor vehicle tax.** Amendment approved November 8, 1932, amended section 3 of the old Article XVI to authorize a motor vehicle tax on companies paying taxes under the gross earnings system of taxation. Total vote 1,054,203, 537,292 yes, 227,634 no.

ARTICLE XVII. FOREST FIRES: PREVENTION, ABATEMENT. Amendment approved November 4, 1924, added this article to authorize the state and municipal subdivisions to contract debt and pledge credit for forest fire prevention.

ARTICLE XVIII. FORESTATION AND REFORESTATION. Amendment approved November 2, 1926, added this article to encourage the development of forests and to authorize a special tax levy for such purpose. Total vote 722,781, 383,003 yes, 127,592 no.

ARTICLE XIX. AERONAUTICS. Amendment approved November 7, 1944, added this article to provide for the construction and maintenance of airports. This article provides for the taxation of air motor fuel and for a use tax on aircraft. Total vote 1,195,397, 737,011 yes, 264,149 no.

ARTICLE XX. VETERANS BONUS. Amendment approved November 2, 1948, added this article to provide a bonus for veterans of World War II.

Generated on 2013-02-13 18:41 GMT / http://hdl.handle.net/2027/uc1.b4049245
Creative Commons Zero (CC0) / http://www.hathitrust.org/access_use#cc-zero

Digitized by Google

Original from
UNIVERSITY OF CALIFORNIA

# CONSTITUTION

# OF THE

# STATE OF MINNESOTA

Adopted October 13, 1857. Ayes, 30,055; Nays, 571


ARTICLE—
1. Bill of rights.
2. Name and boundaries.
3. Distribution of the powers of government.
4. Legislative department.
5. Executive department.
6. Judiciary.
7. Elective Franchise.
8. School funds, education and science.
9. Finances of the state and banks and banking.
10. Corporation having no banking privileges.
11. Local government.
12. Of the militia.
13. Impeachment and removal from office.
14. Amendments to the constitution.
15. Miscellaneous subjects schedule.
16. Public Highway System.
17. Forest fire prevention.
18. Forestation and reforestation.
19. Aeronautics.
20. Veterans Bonus.


Preamble. We, the people of the State of Minnesota, grateful to God for our civil and religious liberty, and desiring to perpetuate its blessings and secure the same to ourselves and our posterity, do ordain and establish this Constitution:

## ARTICLE I.

### Bill of Rights

**Object of government.** SECTION 1. Government is instituted for the security, benefit and protection of the people, in whom all political power is inherent, together with the right to alter, modify or reform such government, whenever the public good may require it.

**Rights and Privileges.** SEC. 2. No member of this State shall be disfranchised, or deprived of any of the rights or privileges secured to any citizen thereof, unless by the law of the land, or the judgment of his peers. There shall be neither slavery nor involuntary servitude in the State otherwise than the punishment of crime, whereof the party shall have been duly convicted.

**Liberty of the press.** SEC. 3. The liberty of the press shall forever remain inviolate, and all persons may freely speak, write and publish their sentiments on all subjects, being responsible for the abuse of such right.

**Trial by jury.** SEC. 4. The right of trial by jury shall remain inviolate, and shall extend to all cases at law without regard to the amount in controversy, but a jury trial may be waived by the parties in all cases in the manner prescribed by law; [and the legislature may provide that the agreement of five-sixths of any jury in any civil action or proceeding, after not less than six (6) hours' deliberation, shall be a sufficient verdict therein.][1]

**No excessive bail or unusual punishments.** SEC. 5. Excessive bail shall not be required, nor shall excessive fines be imposed; nor shall cruel or unusual punishments be inflicted.

**Rights of accused in criminal prosecutions.** SEC. 6. In all criminal prosecutions the accused shall enjoy the right to a speedy and public trial, by an impartial jury of the county or district wherein the crime shall have been committed, which county or district shall have been previously ascertained by law, and to be informed of the nature and cause of the accusation, to be confronted with the witnesses against him, to have compulsory process for obtaining witnesses in his favor, and to have the assistance of counsel in his defense.[2]

**Due process; prosecutions; second jeopardy; self-incrimination; bail; habeas corpus.** SEC. 7. No person shall be held to answer for a criminal offense without due process of law, and no person for the same offense shall be put twice in jeopardy of punishment, nor shall be compelled in any criminal case to be a witness against himself, nor be deprived of life, liberty or property without due process of law. All persons shall before conviction be bailable by sufficient sureties, except for capital offenses when the proof is evident or the presumption great; and the privilege of the writ of habeas corpus shall not be suspended unless when in case of rebellion or invasion the public safety may require.

**Redress of injuries or wrongs.** SEC. 8. Every person is entitled to a certain remedy in the laws for all injuries or wrongs which he may receive in his person, property or character; he ought to obtain justice freely and without purchase; completely and without denial; promptly and without delay, conformable to the laws.

**Treason defined.** SEC. 9. Treason against the State shall consist only in levying war against the same, or in adhering to its enemies, giving them aid and comfort. No person shall be convicted of treason unless on the testimony of two witnesses to the same overt act, or on confession in open court.



Digitized by Google
Original from UNIVERSITY OF CALIFORNIA
Generated on 2013-02-13 18:41 GMT / http://hdl.handle.net/2027/uc1.b4049245
Creative Commons Zero (CC0) / http://www.hathitrust.org/access_use#cc-zero

**Right against unreasonable searches.** SEC. 10. The right of the people to be secure in their persons, houses, papers, and effects, against unreasonable searches and seizures, shall not be violated; and no warrant shall issue but upon probable cause, supported by oath or affirmation, and particularly describing the place to be searched and the person or things to be seized.

**Prohibits ex post facto laws, or laws impairing contracts.** SEC. 11. No bill of attainder, ex post facto law, nor any law impairing the obligation of contracts shall ever be passed, and no conviction shall work corruption of blood or forfeiture of estate.

**Imprisonment for debt; property exemption.** SEC. 12. No person shall be imprisoned for debt in this state,[3] but this shall not prevent the legislature from providing for imprisonment, or holding to bail, persons charged with fraud in contracting said debt. A reasonable amount of property shall be exempt from seizure or sale for the payment of any debt or liability. The amount of such exemption shall be determined by law. [Provided, however, that all property so exempted shall be liable to seizure and sale for any debts incurred to any person for work done or materials furnished in the construction, repair or improvement of the same, and provided further, that such liability to seizure and sale shall also extend to all real property for any debt incurred to any laborer or servant for labor or service performed.][4]

**Private property for public use.** SEC. 13. Private property shall not be taken, destroyed or damaged for public use without just compensation therefor, first paid or secured.[5]

**Military power subordinate.** SEC. 14. The military shall be subordinate to the civil power, and no standing army shall be kept up in this State in times of peace.

**Lands declared allodial; leases, when void.** SEC. 15. All lands within the State are declared to be allodial, and feudal tenures of every description, with all their incidents, are prohibited. Leases and grants of agricultural lands for a longer period than twenty-one years hereafter made, in which shall be reserved any rent or service of any kind, shall be void.

**Freedom of conscience; no preference to be given to any religious establishment or mode of worship.** SEC. 16. The enumeration of rights in this constitution shall not be construed to deny or impair others retained by and inherent in the people. The right of every man to worship God according to the dictates of his own conscience shall never be infringed, nor shall any man be compelled to attend, erect or support any place of worship, or to maintain any religious or ecclesiastical ministry, against his consent; nor shall any control of or interference with the rights of conscience be permitted, or any preference be given by law to any religious establishment or mode of worship; but the liberty of conscience hereby secured shall not be so construed as to excuse acts of licentiousness, or justify practices inconsistent with the peace or safety of the State, nor shall any money be drawn from the treasury for the benefit of any religious societies, or religious or theological seminaries.

**No religious test or property qualifications to be required.** SEC. 17. No religious test or amount of property shall ever be required as a qualification for any office of public trust under the State. No religious test or amount of property shall ever be required as a qualification of any voter at any election in this State; nor shall any person be rendered incompetent to give evidence in any court of law or equity in consequence of his opinion upon the subject of religion.

**No license to peddle.** SEC. 18. Any person may sell or peddle the products of the farm or garden occupied and cultivated by him without obtaining a license therefor.[6]

---

[1]The clause in brackets was adopted November 4, 1890.

[2]The jury contemplated by article 1, section 6, securing the right to jury trial in criminal cases, is a body of twelve men, and it is error to try a party charged with crime in a justice court, against his objection, with a jury of six. The fact that he may appeal to the district court, on entering into recognizance with sureties, does not change the rule. 14 Minn. 330.

[3]23 Minn. 1; 23 Minn. 411.

[4]The clause in brackets was adopted November 6, 1888.

[5]The words "destroyed or damaged" inserted by amendment adopted November 3, 1896.

[6]Adopted November 6, 1906.

## ARTICLE II.

### On Name and Boundaries

**Name and boundaries.** SECTION 1. This State shall be called and known by the name of the State of Minnesota, and shall consist of and have jurisdiction over the territory embraced in the following boundaries, to-wit: Beginning at the point in the center of the main channel of the Red River of the North, where the boundary line between the United States and British Possessions crosses the same; thence up the main channel of said river to that of the Bois des Sioux river; thence up the main channel of said river to Lake Traverse, thence up the center of said lake to the southern extremity thereof; thence in a direct line to the head of Big Stone lake; thence through its center to its outlet; thence by a due south line to the north line of the State of Iowa; thence east along the northern boundary of said State to the main channel of the Mississippi river; thence up the main channel of said river and following the boundary line of the State of Wisconsin until the same intersects the St. Louis river; thence down the said river to and through Lake Superior, on the boundary line of Wisconsin and Michigan, until it intersects the dividing line between the United States and British Possessions; thence up Pigeon river and following said dividing line to the place of beginning.[1]

**Jurisdiction on bordering rivers.** SEC. 2. The State of Minnesota shall have concurrent jurisdiction on the Mississippi and on all other rivers and waters bordering on the said State of Minnesota, so far as the same shall form a common boundary to said State, and any other state or states now or hereafter to be formed by the same; and said rivers and waters, and navigable waters leading into the same, shall be common highways and forever free, as well to the inhabitants of said State as to other citizens of the United States, without any tax, duty, impost, or toll therefor.

Digitized by Google
Original from UNIVERSITY OF CALIFORNIA
Generated on 2013-02-13 18:41 GMT / http://hdl.handle.net/2027/uc1.b4049245
Creative Commons Zero (CC0) / http://www.hathitrust.org/access_use#cc-zero

**Acceptance of propositions in enabling act.** SEC. 3. The propositions contained in the act of Congress entitled, "An act to authorize the people of the Territory of Minnesota to form a constitution and state government, preparatory to their admission into the Union on equal footing with the original states," are hereby accepted, ratified and confirmed, and shall remain irrevocable without the consent of the United States; and it is hereby ordained that this State shall never interfere with the primary disposal of the soil within the same, by the United States, or with any regulations Congress may find necessary for securing the title to said soil to bona fide purchasers thereof; and no tax shall be imposed on lands belonging to the United States and in no case shall non-resident proprietors be taxed higher than residents.

[1]The northern boundary of the state at the Lake of the Woods is projected beyond the 49th parallel a distance of about twenty miles, making a wedge-shaped jog through the lake until it strikes firm ground on the west bank of the lake; thence in a due south line to the 49th parallel. The explanation of this jog is found in the subjoined paragraphs. In the seventh article of the treaty of Ghent, section 19 reads as follows: Sec. 19. Resolved that the following described (also represented on said map as before mentioned), is, in the opinion of the commissioners, so far as the same extends, the true boundary intended by the before mentioned treaties, namely: * * * thence through the middle of the waters of this bay to the northwest extremity of the same; being the most northwestern point of the Lake of the Woods, and from a monument in this bay, on the nearest firm ground to the above northwest extremity of said bay, the courses and distances are as follows: 56° W. 1,565½ feet; 2nd, N. 6° W. 861½ feet; 3rd, N. 28° W. 615.4 feet; 4th, N. 27° 10′ W. 495.4 feet; 5th, N. 5° 10′ E. 1,322½ feet; 6th, N. 70° 45′ W. 493 feet, the variation being 12° east. The termination of this 6th and last course and distance being the above said most northwestern point of the Lake of the Woods, as designated by the seventh article of the treaty of Ghent, and being in latitude 49° 23′ 55″ north of the equator, and in longitude 95° 14′ 38″ west from Greenwich. The second article of the convention of 1818 is as follows: Article 2. It is agreed that a line drawn from the most northwestern point of the Lake of the Woods along the 49th parallel of north latitude, or, if the said point shall not be in the 49th parallel of north latitude, then that a line drawn from the said point due north or south, as the case may be, until the said line shall intersect the said parallel of north latitude, and from the point of such intersection due west, along and with the said parallel, shall be the line of demarkation between the territories of the United States and His Britannic Majesty, and that the said line shall form the northern boundary of the said territories of the United States and the southern boundary of His Britannic Majesty, from the Lake of the Woods to the Stony Mountains. This boundary was re-established and determined by a commission authorized by congress, and the surveys embracing four years were made and reported to congress in 1877.

## ARTICLE III.

### Distribution of the Powers of Government

**Division of powers.** SECTION 1. The powers of government shall be divided into three distinct departments—legislative, executive, and judicial; and no person or persons belonging to or constituting one of these departments shall exercise any of the powers properly belonging to either of the others, except in the instances expressly provided in this constitution.[1]

[1]Courts cannot control or interfere with an executive officer of the state in his official acts, even though they are such that the duty to perform them might have been entrusted to some other officer. 28 Minn. 50.

## ARTICLE IV.

### Legislative Department

**Legislature meets biennially; length of session.** SECTION 1. The legislature shall consist of the Senate and House of Representatives, which shall meet biennially at the seat of government of the State, at such time as shall be prescribed by law, but no session shall exceed the term of ninety (90) legislative days; and no new bill shall be introduced in either branch, except on the written request of the governor, during the last twenty (20) days of such sessions, except the attention of the legislature shall be called to some important matter of general interest by a special message from the governor.

**Apportionment of members.** SEC. 2. The number of members who compose the Senate and House of Representatives shall be prescribed by law, but the representation in the Senate shall never exceed one member for every 5,000 inhabitants, and in the House of Representatives one member for every 2,000 inhabitants. The representation in both houses shall be apportioned equally throughout the different sections of the State, in proportion to the population thereof, exclusive of Indians not taxable under the provisions of law.

**Eligibility of members; quorum.** SEC. 3. Each house shall be the judge of the election returns and eligibility of its own members; a majority of each shall constitute a quorum to transact business, but a smaller number may adjourn from day to day and compel the attendance of absent members in such manner and under such penalties as it may provide.

**Rules of government.** SEC. 4. Each house may determine the rules of its proceedings, sit upon its own adjournment, punish its members for disorderly behavior, and, with the concurrence of two-thirds, expel a member; but no member shall be expelled the second time for the same offense.

**Officers; journal of proceedings.** SEC. 5 The House of Representatives shall elect its presiding officer and the Senate and House of Representatives shall elect such other officers as may be provided by law; they shall keep journals of their proceedings, and from time to time publish the same, and the yeas and nays, when taken on any question, shall be entered on such journals.

**Length of adjournments.** SEC. 6. Neither house shall, during a session of the legislature, adjourn for more than three days (Sundays excepted), nor to any other place than that in which the two houses shall be assembled, without the consent of the other house.

**Compensation.** SEC. 7. The compensation of senators and representatives shall be three dollars per diem during the first session, but may afterwards be prescribed by law. But no increase of compensation shall be prescribed which shall take effect during the period for which the members of the existing House of Representatives may have been elected.

**Privilege from arrest.** SEC. 8. The members of each house shall in all cases, except treason, felony, and breach of the peace, be privileged from arrest during the session of their respective houses, and in going to or returning from the same. For any speech or debate in either house they shall not be questioned in any other place.

Digitized by Google
Original from UNIVERSITY OF CALIFORNIA
Generated on 2013-02-13 18:41 GMT / http://hdl.handle.net/2027/uc1.b4049245
Creative Commons Zero (CC0) / http://www.hathitrust.org/access_use#cc-zero

**Restriction as to holding office.** SEC. 9. No senator or representative shall, during the time for which he is elected, hold any office under the authority of the United States or the State of Minnesota, except that of postmaster, and no senator or representative shall hold an office under the state which has been created or the emoluments of which have been increased during the session of the legislature of which he was a member, until one year after the expiration of his term of office in the legislature.

**Bills of revenue to originate in House.** SEC. 10. All bills for raising a revenue shall originate in the House of Representatives, but the Senate may propose and concur with the amendments as on other bills.

**Approval of bills by Governor; action on non-approval.** SEC. 11. Every bill which shall have passed the Senate and House of Representatives, in conformity to the rules of each house and the joint rules of the two houses, shall, before it becomes a law, be presented to the governor of the State. If he approves, he shall sign and deposit it in the office of secretary of state for preservation, and notify the house where it originated of the fact. But if not, he shall return it, with his objections, to the house in which it shall have originated; when such objections shall be entered at large on the journal of the same, and the house shall proceed to reconsider the bill. If, after such reconsideration, two-thirds of that house shall agree to pass the bill, it shall be sent, together with the objections, to the other house, by which it shall likewise be reconsidered; and if it be approved by two-thirds of that house it shall become a law. But in all such cases the votes of both houses shall be determined by yeas and nays, and the names of the persons voting for or against the bill shall be entered on the journal of each house, respectively. If any bill shall not be returned by the governor within three days (Sundays excepted) after it shall have been presented to him, the same shall be a law in like manner as if he had signed it, unless the legislature, by adjournment within that time, prevents its return; in which case it shall not be a law. The governor may approve, sign and file in the office of the secretary of state, within three days after the adjournment of the legislature, any act passed during the last three days of the session, and the same shall become a law.

**Governor may cut out items of appropriation bills and otherwise approve.** If any bill presented to the governor contain several items of appropriation of money, he may object to one or more of such items, while approving of the other portion of the bill. In such case he shall append to the bill, at the time of signing it, a statement of the items to which he objects, and the appropriation so objected to shall not take effect. If the legislature be in session, he shall transmit to the house in which the bill originated a copy of such statement, and the items objected to shall be separately reconsidered. If, on reconsideration, one or more of such items be approved by two-thirds of the members elected to each house, the same shall be a part of the law, notwithstanding the objections of the governor. All the provisions of this section, in relation to bills not approved by the governor, shall apply in cases in which he shall withhold his approval from any item or items contained in a bill appropriating money.

**Money appropriations, how made.** SEC. 12. No money shall be appropriated except by bill. Every order, resolution or vote requiring the concurrence of the two houses (except such as relate to the business or adjournment of the same) shall be presented to the governor for his signature, and, before the same shall take effect, shall be approved by him, or, being returned by him with his objections, shall be repassed by two-thirds of the members of the two houses, according to the rules and limitations prescribed in case of a bill.

**Majority vote of all members-elect to pass a law.** SEC. 13. The style of all laws of this State shall be: "Be it enacted by the Legislature of the State of Minnesota." No law shall be passed unless voted for by a majority of all the members elected to each branch of the legislature, and the vote entered upon the journal of each house.

**Impeachment powers.** SEC. 14. The House of Representatives shall have the sole power of impeachment, through a concurrence of a majority of all the members elected to seats therein. All impeachments shall be tried by the Senate; and when sitting for that purpose the senators shall be upon oath or affirmation to do justice according to law and evidence. No person shall be convicted without the concurrence of two-thirds of the members present.

**Exclusion from civil rights.** SEC. 15. The legislature shall have full power to exclude from the privilege of electing or being elected any person convicted of bribery, perjury, or any other infamous crime.

**Protest and dissent of members.** SEC. 16. Two or more members of either house shall have liberty to dissent and protest against any act or resolution which they may think injurious to the public or to any individual, and have the reason of their dissent entered on the journal.

**Vacancies in legislature.** SEC. 17. The governor shall issue writs of election to fill such vacancies as may occur in either house of the legislature. The legislature shall prescribe by law the manner in which evidence in cases of contested seats in either house shall be taken.

**Punish for disorderly conduct.** SEC. 18. Each house may punish by imprisonment, during its session, any person, not a member, who shall be guilty of any disorderly or contemptuous behavior in their presence, but no such imprisonment shall at any time exceed twenty-hour hours.

**Open Sessions.** SEC. 19. Each house shall be open to the public during the sessions thereof, except in such cases as in their opinion may require secrecy.

**Reading of bills.** SEC. 20. Every bill shall be read on three different days in each separate house, unless, in case of urgency, two-thirds of the house where such bill is pending shall deem it expedient to dispense with this rule; and no bill shall be passed by either house until it shall have been previously read twice at length.

**Enrollment of bills.** SEC. 21. Every bill having passed both houses shall be carefully enrolled, and shall be signed by the presiding officer of each house. Any presiding officer refusing to sign a bill which shall have previously passed both houses shall thereafter be incapable of holding a seat in either branch of the legislature, or hold any other office of honor or profit in the State, and in case of such refusal, each house shall, by rule, provide the manner in which such bill shall be properly certified for presentation to the governor.

Digitized by Google
Original from UNIVERSITY OF CALIFORNIA
Generated on 2013-02-13 18:41 GMT / http://hdl.handle.net/2027/uc1.b4049245
Creative Commons Zero (CC0) / http://www.hathitrust.org/access_use#cc-zero

**Passage of bills on last day of session prohibited.** SEC. 22. No bill shall be passed by either house of the legislature upon the day prescribed for the adjournment of the two houses. But this section shall not be so construed as to preclude the enrollment of a bill, or the signature and passage from one house to the other, or the reports thereon from committees, or its transmission to the executive for his signature.

**Census enumeration; apportionment.** SEC. 23. The legislature shall provide by law for an enumeration of the inhabitants of this State in the year one thousand eight hundred and sixty-five, and every tenth year thereafter. At their first session after each enumeration so made, and also at their first session after each enumeration made by the authority of the United States, the legislature shall have the power to prescribe the bounds of congressional, senatorial and representative districts, and to apportion anew the senators and representatives among the several districts according to the provisions of section second of this article.

**Senatorial districts; term of office of senators and representatives.** SEC. 24. The senators shall be chosen by single districts of convenient contiguous territory, at the same time that members of the house of representatives are required to be chosen, and in the same manner; and no representative district shall be divided in the formation of a senate district. The senate districts shall be numbered in a regular series. The terms of office of senators and representatives shall be the same as now prescribed by law until the general election of the year one thousand eight hundred and seventy-eight (1878), at which time there shall be an entire new election of all senators and representatives. Representatives chosen at such election, or at any election thereafter, shall hold their office for the term of two years, except it be to fill a vacancy; and the senators chosen at such election by districts designated as odd numbers shall go out of office at the expiration of the second year, and senators chosen by districts designated by even numbers shall go out of office at the expiration of the fourth year; and thereafter senators shall be chosen for four years, except there shall be an entire new election of all the senators at the election of representatives next succeeding each new apportionment provided for in this article.

**Qualification of legislators.** SEC. 25. Senators and representatives shall be qualified voters of the State, and shall have resided one year in the State, and six months immediately preceding the election in the district from which they are elected.

**Senators to Congress.** SEC. 26. Members of the Senate of the United States from this State shall be elected by the two houses of the legislature in joint convention, at such time and in such manner as may be provided by law.[1]

**Laws to embrace only one subject.** SEC. 27. No law shall embrace more than one subject, which shall be expressed in its title.

**Divorces.** SEC. 28. Divorces shall not be granted by the legislature.

**Oath of office.** SEC. 29. All members and officers of both branches of the legislature shall, before entering upon the duties of their respective trusts, take and subscribe an oath or affirmation to support the Constitution of the United States, the Constitution of the State of Minnesota, and faithfully and impartially to discharge the duties devolving upon him as such member or officer.

**Elections viva voce.** SEC. 30. In all elections to be made by the legislature, the members thereof shall vote viva voce, and their votes shall be entered on the journal.

**Prohibition of lotteries.** SEC. 31. The legislature shall never authorize any lottery or the sale of lottery tickets.

**Change of form of taxation of railroads to be voted upon.** SEC. 32. [a] Any law providing for the repeal or amendment of any law or laws heretofore or hereafter enacted, which provides that any railroad company now existing in this State or operating its road therein, or which may be hereafter organized, shall, in lieu of all other taxes and assessments upon their real estate, roads, rolling stock, and other personal property, at and during the time and periods therein specified, pay into the treasury of this State a certain percentage therein mentioned of the gross earnings of such railroad companies now existing or hereafter organized, shall, before the same shall take effect or be in force, be submitted to a vote of the people of the State, and be adopted and ratified by a majority of the electors of the State voting at the election at which the same shall be submitted to them.

**Internal improvement lands; investment of proceeds in bonds.** SEC. 32 [b] All lands donated to the State of Minnesota for the purpose of internal improvement, under the eighth section of the act of Congress, approved September fourth, eighteen hundred and forty-one, being "An act to appropriate the proceeds of the sale of the public lands, and to grant pre-emption rights," shall be appraised and sold, in the same manner and by the same officers, and the minimum price shall be the same as is provided by law for the appraisement and sale of the school lands, under the provisions of title one (1), chapter thirty-eight, of the General Statutes, except the modifications hereinafter mentioned. All moneys derived from the sales of said lands shall be invested in the bonds of the United States, or of the State of Minnesota issued since 1860; and the moneys so invested shall constitute the Internal Improvement Land Fund of the State. All moneys received by the county treasurer under the provisions of title one (1), chapter thirty-eight (38), aforesaid, derived from the sale of internal improvement lands, shall be held at all times subject to the order and direction of the state treasurer, for the benefit of the fund to which it belongs; and on the fifteenth day of June in each year, and at such other times as he may be requested so to do by the state treasurer, he shall pay over to the said state treasurer all moneys received on account of such fund.

The bonds purchased in accordance with this amendment shall be transferable only upon the order of the governor, and on each bond shall be written "Minnesota Internal Improvement Land Fund of the State, transferable only on the order of the governor."

**Principal not to be reduced.** The principal sum from all sales of internal improvement lands shall not be reduced by any charges or costs of officers, by fees, or by any other means whatever; and section fifty (50), of title one (1), chapter thirty-eight (38), of the General Statutes, shall not be applicable to the provisions of this amendment, and wherever the words "school lands" are used in said title, it shall read as applicable to this amendment, "Internal Improvement Lands."

Digitized by Google
Original from UNIVERSITY OF CALIFORNIA
Generated on 2013-02-13 18:41 GMT / http://hdl.handle.net/2027/uc1.b4049245
Creative Commons Zero (CC0) / http://www.hathitrust.org/access_use#cc-zero

**Appropriations therefrom to be voted upon before valid.** The moneys belonging to the Internal Improvement Land Fund shall not be appropriated for any purpose whatever until the enactment for that purpose shall have been approved by a majority of the electors of the State voting at the annual general election following the passage of the act.[2]

The force of this amendment shall be to authorize the sale of the internal improvement lands, without further legislative enactment.

**Special legislation.** SEC. 33. In all cases when a general law can be made applicable, no special law shall be enacted, except as provided in Article XI; and whether a general law could have been made applicable in any case is hereby declared a judicial question, and as such shall be judicially determined without regard to any legislative assertion on that subject. The legislature shall pass no local or special law authorizing the laying out, opening, altering, vacating or maintaining roads, highways, streets or alleys; remitting fines, penalties or forfeitures; changing the names of persons, places, lakes or rivers; authorizing the adoption or legitimation of children; changing the law of descent or succession; conferring rights upon minors; declaring any named person of age; giving effect of informal or invalid wills or deeds, or affecting the estate of minors or persons under disability; exempting property from taxation or regulating the rate of interest on money; creating private corporations, or amending, renewing, extending or explaining the charters thereof; granting to any private corporation, association, or individual any special or exclusive privilege, immunity or franchise whatsover or authorizing public taxation for a private purpose. The inhibitions of local or special laws in this section shall not be construed to prevent the passage of general laws on any of the subjects enumerated.

The legislature may repeal any existing special or local law, but shall not amend, extend or modify any of the same except as provided in Article XI.

**Refers to amendment of 1881, superseded as above.** SEC. 34. The legislature shall provide general laws for the transaction of any business that may be prohibited by section one (1) of this amendment, and all such laws shall be uniform in their operation throughout the State.

**Against combinations or pools to affect markets.** SEC. 35. Any combinations of persons, either as individuals or as members or officers of any corporation, to monopolize the markets for food products in this State, or to interfere with, or restrict the freedom of, such markets, is hereby declared to be a criminal conspiracy, and shall be punished in such manner as the legislature may provide.

1While still law, this is of no effect because of passage of Federal Constitution No. 17 in 1913.

2By chapter 71, G. L. of 1881, extra session, the proceeds of this fund were pledged to the payment of Minnesota State Railroad adjustment bonds, and the law was voted upon and approved at the general election of 1884, by 31,011 votes in favor and 13,589 votes against.

3Adopted November 4, 1958.

## ARTICLE V
### Executive Department

**Officers in executive department.** SECTION 1. The executive department shall consist of a governor, lieutenant governor, secretary of state, auditor, treasurer and attorney general, who shall be chosen by the electors of the State.[1]

**Election returns to be sent to secretary of state.** SEC. 2. The returns of every election for the officers named in the foregoing section shall be made to the secretary of state, who shall call to his assistance two or more of the judges of the supreme court, and two disinterested judges of the district courts of the State, who shall constitute a board of canvassers, who shall open and canvass said returns and declare the result within three days after such canvass.

**Official term of governor and lieutenant governor—qualifications.** SEC. 3. The term of office for the Governor and lieutenant governor shall be four years, and until their successors are chosen and qualified. Each shall have attained the age of 25 years and shall have been a bona fide resident of the state for one year next preceding his election. Both shall be citizens of the United States.[4]

**[2]Powers and duties of governor.** SEC. 4. The governor shall communicate by message to each session of the legislature such information touching the state and condition of the country as he may deem expedient. He shall be commander-in-chief of the military and naval forces, and may call out such forces to execute the laws, suppress insurrection and repel invasion. He may require the opinion, in writing, of the principal officer in each of the executive departments upon any subject relating to the duties of their respective offices; and he shall have power, in conjunction with the board of pardons, of which the governor shall be ex officio a member, and the other members of which shall consist of the attorney general of the State of Minnesota and the chief justice of the supreme court of the State of Minnesota, and whose powers and duties shall be defined and regulated by law, to grant reprieves and pardons after conviction for offenses against the State, except in cases of impeachment. He shall have power, by and with the advice and consent of the Senate, to appoint a state librarian and notaries public, and such other officers as may be provided by law. He shall have power to appoint commissioners to take the acknowledgment of deeds or other instruments in writing, to be used in the State. He shall have a negative upon all laws passed by the legislature, under such rules and limitations as are in this Constitution prescribed. He may on extraordinary occasions convene both houses of the legislature. He shall take care that the laws be faithfully executed, fill any vacancy that may occur in the office of secretary of state, treasurer, auditor, attorney general, and such other state and district offices as may be hereafter created by law, until the end of the term for which the person who had vacated the office was elected, or the first Monday in January following the next general election whichever is sooner and until their successors are chosen and qualified.

**Official term of other executive officers.** SEC. 5. The official term of the secretary of state, treasurer, attorney general, and state auditor shall be four years, and each shall continue in office until his successor shall have been elected and qualified. The further duties and salaries of the executive officers shall each be prescribed by law.[5]

Digitized by Google
Original from UNIVERSITY OF CALIFORNIA
Generated on 2013-02-13 18:41 GMT / http://hdl.handle.net/2027/uc1.b4049245
Creative Commons Zero (CC0) / http://www.hathitrust.org/access_use#cc-zero

**Duties of Lieutenant Governor — emergency continuity.** SEC. 6. The Lieutenant Governor shall be ex officio president of the Senate; and in case a vacancy should occur, from any cause whatever, in the office of Governor, he shall be Governor during such vacancy. The compensation of Lieutenant Governor shall be double the compensation of a State Senator. Before the close of each session of the Senate they shall elect a president pro tempore, who shall be Lieutenant Governor in case a vacancy should occur in that office. In case the Governor shall be unable to discharge the powers and duties of his office, the same shall devolve on the Lieutenant Governor. The legislature may by law provide for the case of the removal, death, resignation, or inability both of the Governor and Lieutenant Governor to discharge the duties of Governor and may provide by law for continuity of government in periods of emergency resulting from disasters caused by enemy attack in this state, including but not limited to, succession to the powers and duties of public office and change of the seat of government.[6]

**Oath of office to be taken by State officers.** SEC. 8. Each officer created by this article shall, before entering upon his duties, take an oath or affirmation to support the Constitution of the United States and of this State, and faithfully discharge the duties of his office to the best of his judgment and ability.

[1]An executive officer of the state is not subject to the control or interference of the judiciary in the performance of duties belonging to him as an executive officer, and no act done, or threatened to be done, by him in his official capacity can be brought under judicial control or interference by mandamus or injunction, even when the act is purely ministerial. 29 Minn. 555.

[2]Adopted November 2, 1954.

[4]Adopted November 4, 1958.

[5]Adopted November 4, 1958.

[6]Adopted November 8, 1960.

## ARTICLE VI

### Judiciary

[1]**Judicial power.** SECTION 1. The judicial power of the state is hereby vested in a supreme court, a district court, a probate court, and such other courts, minor judicial officers and commissioners with jurisdiction inferior to the district court as the legislature may establish.

**Supreme Court.** SEC. 2 The supreme court shall consist of one chief judge and not less than six nor more than eight associate judges, as the legislature may establish. It shall have original jurisdiction in such remedial cases as may be prescribed by law, and appellate jurisdiction in all cases, but there shall be no trial by jury in said court.

A judge of the district court may be assigned as provided by law temporarily to act as a judge of the supreme court upon its request.

The supreme court shall appoint, to serve at its pleasure, a clerk, a reporter, a state law librarian, and such other employees as it may deem necessary.

**Judicial districts; district judges.** SEC. 3. The number and boundaries of judicial districts shall be established or changed in the manner provided by law but the office of a district judge may not be abolished during his term. There shall be two or more district judges in each district. Each judge of the district court in any district shall be a resident of such district at the time of his selection and during his continuance in office.

**District court clerks.** SEC. 4. There shall be elected in each county one clerk of the district court, whose qualifications and duties shall be prescribed by law, and whose term of office shall be four years. His compensation shall be prescribed by law and shall not be diminished during his term of office. Adopted Nov. 6, 1956.

**Jurisdiction of district court.** SEC. 5. The district court shall have original jurisdiction in all civil and criminal cases, and shall have such appellate jurisdiction as may be prescribed by law.

**Jurisdiction of probate court.** SEC. 6. The Probate Court shall have unlimited original jurisdiction in law and equity for the administration of the estates of deceased persons and all guardianship and incompetency proceedings, and such further jurisdiction as the legislature may establish, including jurisdiction over the administration of trust estates and for the determination of taxes contingent upon death. Until otherwise provided by law, each county shall constitute a probate court district and there shall be one or more probate judges in each district. Each judge of the probate court in any district shall be a resident of such district at the time of his selection and during his continuance in office.

**Qualifications; compensation.** SEC. 7. Judges of the supreme court, the district court, and the probate court shall be learned in the law. The qualifications of all other judges and judicial officers shall be prescribed by law. The compensation of all judges shall be prescribed by the legislature and shall not be diminished during their term of office.

**Terms of office; election; re-election.** SEC. 8. The term of office of all judges shall be six years and until their successors are qualified, and they shall be elected in the manner provided by law by the electors of the state, districts, county, municipality, or other territory wherein they are to serve.

**Holding other office.** SEC. 9. Judges of the supreme court and the district court shall not hold any office under the United States except a commission in a reserve component of the military forces of the United States and shall not hold any other office under this state. The term of office of any such judge shall terminate at the time he files as a candidate for an elective office of the United States or for a nonjudicial office of this state.

**Retirement.** SEC. 10. The legislature may provide by law for retirement of all judges, for the extension of the term of any judge who shall become eligible for retirement within three years after expiration of the term for which he is selected and for the removal of any judge who is incapacitated while in office.

**Appointment.** SEC. 11. Whenever there is a vacancy in the office of judge the governor shall appoint in the manner provided by law a qualified person to fill the vacancy, to hold office until his successor is elected and qualified. The successor shall be elected for a six year term at the next general election occurring more than one year after such appointment.

**Retired judges.** SEC. 12. As provided by law, a retired judge may be assigned to hear and decide any cause over which the court he is assigned shall have jurisdiction.

#### Schedule

(a) All justices of the peace shall continue in office each for the remainder of his term which remains unexpired at the time this Article takes effect.

(b) All probate judges in office at the time this Article takes effect shall be deemed learned in the law for the purpose of continuance in, and reelection to, any judicial office inferior to the district court.

Digitized by Google
Original from UNIVERSITY OF CALIFORNIA
Generated on 2013-02-13 18:41 GMT / http://hdl.handle.net/2027/uc1.b4049245
Creative Commons Zero (CC0) / http://www.hathitrust.org/access_use#cc-zero

(c) All municipal courts in existence at the time this Article takes effect shall continue in existence until otherwise provided by law.

(d) Salary schedules, in effect when this Article takes effect for the compensation of judges, court commissioners, clerks of court, and other court employes, shall remain in effect until otherwise prescribed by the legislature or provided by law.

(e) Statutory provisions fixing the retirement compensation of judges, in effect when this Article takes effect shall remain in effect until otherwise provided by law.

(f) The office of court commissioner in any county at the time this Article takes effect shall continle in existence until otherwise provided by law.

1The Supreme Court shall consist of one chief justice and four associate justices. G. L. 1881, ch. 141, Article VI including schedule adopted November 6, 1956.

## ARTICLE VII.

### Elective Franchise

**Elective franchise.** SECTION 1. Every person of the age of twenty-one years or more who has been a citizen of the United States for three months and who has resided in this state six months and in the precinct for thirty days next preceding an election shall be entitled to vote in that precinct, and the place of voting by one otherwise qualified who has changed his residence within thirty days preceding the election may be prescribed by law.1

**Citizens of the United States. First**—Citizens of the United States who have been such for the period of three (3) months next preceding any election.

**Mixed Indians. Second**—Persons of mixed white and Indian blood who have adopted the customs and habits of civilization.

**Pure Indians having adopted habits of civilization. Third**—Persons of Indian blood residing in this State, who have adopted the language, customs and habits of civilization, after an examination before any district court of the State, in such manner as may be provided by law, and shall have been pronounced by said court capable of enjoying the rights of citizenship within the State.

**Non-eligible.** SEC. 2. No person not belonging to one of the classes specified in the preceding section; no person who has been convicted of treason or any felony, unless restored to civil rights and no person under guardianship, or who may be non compos mentis or insane, shall be entitled or permitted to vote at any election in this State.

**Residence not lost in certain cases.** SEC. 3. For the purpose of voting, no person shall be deemed to have lost a residence by reason of his absence while employed in the service of the United States; nor while engaged upon the waters of this State or of the United States; nor while a student in any seminary of learning; nor while kept at any almshouse or asylum; nor while confined in any public prison.

**Soldiers and sailors—restriction.** SEC. 4. No soldier, seaman or marine in the army or navy of the United States shall be deemed a resident of this State in consequence of being stationed within the same.

**Civil process suspended on election day.** SEC. 5. During the day on which any election shall be held, no person shall be arrested by virtue of any civil process.

**Elections by ballots.** SEC. 6. All elections shall be by ballot, except for such town officers as may be directed by law to be otherwise chosen.

**Right to hold office.** SEC. 7. Every person who by the provisions of this article shall be entitled to vote at any election shall be eligible to any office which now is, or hereafter shall be, elective by the people in the district wherein he shall have resided thirty days previous to such election, except as otherwise provided in this Constitution, or the Constitution and law of the United States.2

**Women.** SEC. 8. Women may vote for school officers and members of library boards, and shall be eligible to hold any office pertaining to the management of schools or libraries. Any woman of the age of twenty-one years and upward and possessing the qualifications requisite to a male voter, may vote at any election held for the purpose of choosing any officers of schools or any members of library boards, or upon any measure relating to schools or libraries, and shall be eligible to hold any office pertaining to the management of schools and libraries.

**Official year of the State.** SEC. 9. The official year for the State of Minnesota shall commence on the first Monday in January in each year, and all terms of office shall terminate at that time; and the general election shall be held on the first Tuesday after the first Monday in November. The first general election for State and county officers, except judicial officers, after the adoption of this amendment, shall be held in the year A. D. one thousand eight hundred and eighty-four (1884), and thereafter the general election shall be held biennially. All state, county or other officers elected at any general election, whose terms of office would otherwise expire on the first Monday of January, A. D. one thousand eight hundred and eighty-six (1886), shall hold and continue in such offices, respectively, until the first Monday in January, one thousand eight hundred and eighty-seven (1887).

1Adopted November 8, 1960.

2Held restrictive and to disqualify a person from holding an elective office who was not eligible at the date of his election, though eligible at the beginning of the term. 45 Minn. 309.

## ARTICLE VIII.

### School Funds, Education and Science

**Uniform system of public schools,** SECTION 1. The stability of a republican form of government depending mainly upon the intelligence of the people, it shall be the duty of the legislature to establish a general and uniform system of public schools.1

**Proceeds of school lands to be a perpetual fund.** SEC. 2. The proceeds of such lands as are or herafter may be granted by the United States for the use of schools within each township of this State shall remain a perpetual school fund to the State; and not more than one-third (⅓) of said lands may be sold in two (2) years, one-third (⅓) in five (5) years, and one-third (⅓) in ten (10) years; but the lands of the greatest valuation shall be sold first, provided, that no portion of said lands shall be sold otherwise than at public sale. The principal of all funds arising from sales or other dis-

Digitized by Google
Original from UNIVERSITY OF CALIFORNIA
Generated on 2013-02-13 18:41 GMT / http://hdl.handle.net/2027/uc1.b4049245
Creative Commons Zero (CC0) / http://www.hathitrust.org/access_use#cc-zero

position of lands or other property, granted or entrusted to this State in each township for educational purposes, shall forever be preserved inviolate and undiminished; and the income arising from the lease or sale of said school land shall be distributed to the different townships throughout the State, in proportion to the number of scholars in each township, between the ages of five and twenty-one years; and shall be faithfully applied to the specific objects of the original grants or appropriations.

[2]A revolving fund of not over two hundred fifty thousand dollars ($250,000) may be set apart from the fund derived from the sale of school and swamp lands, to be used in constructing roads, ditches and fire breaks in, through and around unsold school and swamp lands and in clearing such lands; such fund to be replenished as long as needed from the enhanced value realized from the sale of such lands so benefited.

**Investment of funds.** Suitable laws shall be enacted by the legislature for the safe investment of the principal of all funds which have heretofore arisen or which may hereafter arise from the sale or other disposition of such lands, or the income from such lands accruing in any way before the sale or disposition thereof, in interest-bearing bonds of the United States, or of the State of Minnesota, issued after the year one thousand eight hundred and sixty (1860), or of such other state as the legislature may, by law, from time to time direct.

**Swamp lands; division of proceeds.** All swamp lands now held by the State, or that may hereafter accrue to the State, shall be appraised and sold in the same manner and by the same officers, and the minimum price shall be the same less one-third (⅓), as is provided by law for the appraisement and sale of the school lands under the provisions of title one (1) of chapter thirty-eight (38) of the General Statutes. The principal of all funds derived from sales of swamp lands, as aforesaid, shall forever be preserved inviolate and undiminished. One-half (½) of the proceeds of said principal shall be appropriated to the common school fund of the State. The remaining one-half (½) shall be appropriated to the educational and charitable institutions of the State in the relative ratio of cost to support said institutions.

**Public schools in each township to be established.** SEC. 3. The legislature shall make such provisions, by taxation or otherwise, as, with the income arising from the school fund, will secure a thorough and efficient system of public schools in each township in the State.

**Prohibition as to aiding sectarian school.** But in no case shall the moneys derived as aforesaid, or any portion thereof, or any public moneys or property, be appropriated or used for the support of schools wherein the distinctive doctrines, creeds or tenets of any particular Christian or other religious sect are promulgated or taught.

**University of Minnesota — location confirmed.** SEC. 4. The location of the University of Minnesota, as established by existing laws, is hereby confirmed, and said institution is hereby declared to be the University of the State of Minnesota. All the rights, immunities, franchises and endowments heretofore granted or conferred are hereby perpetuated unto the said university; and all lands which may be granted hereafter by Congress, or other donations for said university purposes, shall vest in the institution referred to in this section.

**Permanent school funds may be loaned to districts or counties for school purposes.** SEC. 5. The permanent school funds of the State may be loaned upon interest at the rate of five (5) per cent per annum to the several counties or school districts of the State, to be used in the erection of county or school buildings. No such loan shall be made until approved by a board consisting of the governor, the state auditor and the state treasurer, who are hereby constituted an investment board for the purpose of the loans hereby authorized; nor shall any such loan be for an amount exceeding three (3) per cent of the last preceding assessed valuation of the real estate of the county or school district receiving the same. The state auditor shall annually, at the time of certifying the state tax to the several county auditors, also certify to each auditor to whose county, or to any of the school districts of whose county, any such loan shall have been made, the tax necessary to be levied to meet the accruing interest or principal of any such loan, and it shall be the duty of every such county auditor forthwith to levy and extend such tax upon all the taxable property of his county, or of the several school districts, respectively, liable for such loans—as the case may be—and in all such cases the tax so assessed shall be fifty (50) per cent in excess of the amount actually necessary to be raised on account of such accruing principal or interest. It shall be levied, collected and paid into the county and state treasuries in the same manner as state taxes, and any excess collected over the amount of such principal or interest accruing in any given year shall be credited to the general funds of the respective counties or school districts. No change of the boundaries of any school district after the making of any such loan shall operate to withdraw any property from the taxation herein provided for; nor shall any law be passed extending the time of payment of any such principal or interest, or reducing the rate of such interest, or in any manner waiving or impairing any rights of the State in connection with any such loan. Suitable laws, not inconsistent with this amendment, may be passed by the legislature for the purpose of carrying the same into effect.[3]

**Investment of permanent school and university funds; approval; bonded indebtedness not to exceed 15 per cent, draw not less than two per cent, run not less than one year nor more than 30 years.** [4]SEC. 6. The permanent school, permanent university and swamp land funds of this state may be loaned to or invested in the bonds of any county, school district, city, town, or village of this state and in first mortgage loans secured upon improved and cultivated farm lands of this state, but no such investment or loan shall be made until approved by the board of commissioners designated by law to regulate the investment of the permanent school fund and the permanent university fund of this state; nor shall such loan or investment be made when the bonds to be issued or purchased would make the entire bonded indebtedness exceed 15 per cent of the assessed valuation of the taxable property of the county, school district, city, town, or village issuing such bonds; nor shall any such farm loan or investment be made when such investment or loan would exceed 30 per cent of the actual cash value of the farm land mortgaged to secure said investment; nor shall such investments or loans be made at a lower rate of interest than two per cent per annum, nor for a shorter

Digitized by Google
Original from UNIVERSITY OF CALIFORNIA
Generated on 2013-02-13 18:41 GMT / http://hdl.handle.net/2027/uc1.b4049245
Creative Commons Zero (CC0) / http://www.hathitrust.org/access_use#cc-zero

period than one year nor for a longer period than 30 years and no change of the town, school district, city, village, or county lines shall relieve the real property in such town, school district, county, village or city in this state at the time of issuing such bonds from any liability for taxation to pay such bonds.

[5]SEC. 7. Such of the school and other public lands of the state as are better adapted for the production of timber than for agriculture, may be set apart as state school forests, or other state forests, as the legislature may provide, and the legislature may provide for the management of the same on forestry principles. The net revenue therefrom shall be used for the purposes for which the lands were granted to the State.

[6]SEC. 8. Any of the public lands of the state, including lands held in trust for any purpose, may, with the unanimous approval of a commission consisting of the governor, the attorney general and the state auditor, be exchanged for lands of the United States and/or privately owned lands in such manner as the legislature may provide, and the lands so acquired shall be subject to the trust, if any, to which the lands exchanged therefor were subject, and the state shall reserve all mineral and water power rights in lands so transferred by the state.

---

[1]Article 8, section 1, which directs the establishment of a general and uniform system of public schools, does not prohibit the legislature from providing public schools other than those included in the general system, or creating exceptional districts, to meet particular and exceptional cases; and the exception from the operation of a general law relating to public schools of independent school districts, and schools specially provided for, does not violate the constitutional provision. 25 Minn. 1.

[2]Adopted November 7, 1916.

[3]Chapter 193, G. L. of 1887, made the necessary provision for giving effect to this section.

[4]Changed by amendment adopted November 7, 1916, and by amendment adopted Nov. 3, 1942.

[5]Adopted November 3, 1914.

[6]Adopted November 8, 1938.

## ARTICLE IX

### Finances of the State and Banks and Banking

**Power of taxation — legislature may authorize.** [1]SECTION 1. The power of taxation shall never be surrendered, suspended or contracted away. Taxes shall be uniform upon the same class of subjects, and shall be levied and collected for public purposes, but public burying grounds, public school houses, public hospitals, academies, colleges, universities, and all seminaries of learning, all churches, church property and houses of worship, institutions of purely public charity, and public property used exclusively for any public purpose, shall be exempt from taxation, and there may be exempted from taxation personal property not exceeding in value $200, for each household, individual or head of a family, and household goods and farm machinery, as the legislature may determine; Provided, that the legislature may authorize municipal corporations to levy and collect assessments for local improvements upon property benefited thereby without regard to a cash valuation, and provided further, that nothing herein contained shall be construed to affect, modify or repeal any existing law providing for the taxation of the gross earnings of railroads.

**Occupation tax.** [2]SEC. 1A. Every person, co-partnership, company, joint stock company, corporation, or association however or for whatever purpose organized, engaged in the business of mining or producing iron ore or other ores in this State, shall pay to the State of Minnesota an occupation tax on the valuation of all ores mined or produced, which tax shall be in addition to all other taxes provided by law, said tax to be due and payable from such person, co-partnership, company, joint stock company, corporation, or association however or for whatever purpose organized, on May first of the calendar year next following the mining or producing thereof. The valuation of ore for the purpose of determining the amount of tax to be paid shall be ascertained in the manner and method provided by law. Funds derived from the tax herein provided for shall be used as follows: 50 percent to the state general revenue fund, 40 percent for the support of elementary and secondary schools and ten percent for the general support of the university. The legislature shall by law make the necessary provisions for carrying out the provisions of this section.

---

NOTE—The part of this section providing for distribution of the fund, adopted November 6, 1956.

[3]**Portion of Occupation Tax Placed in Veterans Compensation Fund.** SEC. 1B. Notwithstanding the provisions of Section 1A of Article 9 of the Constitution, a portion of the proceeds of the occupation tax on the valuation of all ores mined or produced to be paid by every person, co-partnership, company, joint stock company, corporation, or association however or for whatever purpose organized, engaged in the business of mining or producing iron ore or other ores in this state, equal to the proceeds of a tax of one percent on such valuation levied in the manner provided by law, shall be paid into the veterans compensation fund before the remaining funds derived from the occupation tax are apportioned as provided by Section 1A of Article 9 of the constitution.

This amendment when approved by the people and proclaimed, all as provided by law, shall be effective as of the first day of January, 1949. In the event that the provisions of the preceding sentence shall be held to contravene the constitution of the United States of America, the remaining provisions of this section shall stand as valid and continue in full force and effect.

This section of the constitution shall expire on December 31, 1958, except as to the proceeds of the occupation taxes theretofore levied and thereafter collected.

N. B.—Sections 2, 3 and 4 obsolete, because in 1906 there was adopted the section which now is Section 1 in this article. It supplanted Sections 1, 2, 3 and 4 and the unnumbered section of 1896. This amendment is sometimes called the wide open tax amendment. No amendments have been adopted to take the place of the old Sections 2, 3 and 4. There is therefore a gap in the numbering from 1 to 5.

[4]**State debt limited; how contracted.** SEC. 5. For the purpose of defraying extraordinary expenditures, the state may contract public debts, but such debts shall never, in the aggregate, exceed two hundred and fifty thousand dollars; every such debt shall be authorized by law, for some single

Digitized by Google
Original from UNIVERSITY OF CALIFORNIA
Generated on 2013-02-13 18:41 GMT / http://hdl.handle.net/2027/uc1.b4049245
Creative Commons Zero (CC0) / http://www.hathitrust.org/access_use#cc-zero

object, to be distinctly specified therein; and no such law shall take effect until it shall have been passed by the vote of two-thirds of the members of each branch of the legislature, to be recorded by yeas and nays on the journals of each house respectively; and every such law shall levy a tax annually sufficient to pay the annual interest of such debt, and also a tax sufficient to pay the principal of such debt within ten years from the final passage of such law, and shall specially appropriate the proceeds of such taxes to the payment of such principal and interest; and such appropriation and taxes shall not be repealed, postponed, or diminished, until the principal and interest of such debt shall have been wholly paid. The state shall never contract any debts for works of internal improvements, or be a party in carrying on such works, except as authorized by Section 16 of Article 9, and by Article 16 of this Constitution, but it may levy an excise tax upon any substance, material, fluid, force or other means or instrumentality, or the business of dealing in, selling or producing any or all thereof, used or useful, in producing or generating power for propelling motor or other vehicles used on the public highways of this State, and shall place two-thirds of the proceeds of such tax in the Trunk Highway Fund provided for in Section 2 of said Article 16, and one-third thereof in the State Road and Bridge Fund, and further except in cases where grants of land or other property shall have been made to the State, especially dedicated by the grant to specific purposes, and in such cases the state shall devote thereto the avails of such grants, and may pledge or appropriate the revenues derived from such works in aid of their completion.

---

NOTE—See Article XVI as adopted November 6, 1956.

**Issue of bonds for created debt.** SEC. 6. All debts authorized by the preceding section shall be contracted by loan on State bonds of amounts not less than five hundred dollars each on interest, payable within ten years after the final passage of the law authorizing such debt; and such bonds shall not be sold by the State under par. A correct registry of all such bonds shall be kept by the treasurer, in numerical order, so as always to exhibit the number and amount unpaid and to whom severally made payable.

**Limitation as to when debt may be contracted.** SEC. 7. The State shall never contract any public debt, unless in time of war, to repel invasion or suppress insurrection, except in the cases and in the manner provided in the fifth and sixth sections of this article.

**Disposition of funds received for bonds.** SEC. 8. The money arising from any loan made, or debt or liability contracted, shall be applied to the object specified in the act authorizing such debt or liability, or to the repayment of such debt or liability, and to no other purpose whatever.

**Money drawn from the State treasury.** SEC. 9. No money shall ever be paid out of the treasury of this State except in pursuance of an appropiation by law.

**Credit of the State limited.** SEC. 10. The credit of the State shall never be given or loaned in aid of any individual, association or corporation, except as hereinafter provided. Nor shall there be any further issue of bonds denominated "Minnesota State Railroad Bonds," under what purports to be an amendment to Section ten (10) of Article nine (9) of the Constitution, adopted April 15th, 1858, which is hereby expunged from the Constitution, saving, excepting and reserving to the State, nevertheless, all rights, remedies and forfeitures accruing under said amendment. [5]Provided, however, that for the purpose of developing the agricultural resources of the state, the State may establish and maintain a system of rural credits and thereby loan money and extend credit to the people of the State upon real estate security in such manner and upon such terms and conditions as may be prescribed by law, and to issue and negotiate bonds to provide money to be so loaned. The limit of indebtedness contained in Section 5 of this Article shall not apply to the provisions of this Section, and the purposes for which the credit of the State or the aforesaid municipal subdivisions thereof may be given or loaned as herein provided are declared to be public purposes.

**Publication of receipts and expenditures by treasurer.** SEC. 11. There shall be published by the treasurer, in at least one newspaper printed at the seat of government, during the first week in January in each year, and in the next volume of the acts of legislature, detailed statements of all moneys drawn from the treasury during the preceding year, for what purpose and to whom paid, and by what law authorized; and also of all moneys received, and by what authority and from whom.

**State school fund — investment — safe keeping—All State funds to be deposited in name of State.** SEC. 12. Suitable laws shall be passed by the legislature for the safe keeping, transfer and disbursements of the State and school funds; and all officers and other persons charged with the same or any part of the same, or the safe keeping thereof, shall be required to give ample security for all moneys and funds of any kind received by them; to make forthwith and keep an accurate entry of each sum received, and of each payment and transfer; and if any of said officers or other persons shall convert to his own use in any manner or form, or shall loan, with or without interest, or shall deposit in his own name, or otherwise than in the name of the State of Minnesota; or shall deposit in banks or with any person or persons, or exchange for other funds or property, any portion of the funds of the State or the school funds aforesaid, except in the manner prescribed by law, every such act shall be and constitute an embezzlement of so much of the aforesaid State and school funds, or either of the same, and shall thus be taken, or loaned, or deposited or exchanged, and shall be a felony; and any failure to pay over, produce or account for the State school funds, or any part of the same entrusted to such officer or persons as by law required on demand, shall be held and be taken to be prima facie evidence of such embezzlement.

**General banking law; provision and restrictions.** SEC. 13. The legislature may, by a two-thirds vote, pass a general banking law, with the following restrictions and requirements, viz.:

**First**—The legislature shall have no power to pass any law sanctioning in any manner, directly, or indirectly, the suspension of specie payments by any person, association or corporation issuing bank notes of any description.

Digitized by Google
Original from UNIVERSITY OF CALIFORNIA
Generated on 2013-02-13 18:41 GMT / http://hdl.handle.net/2027/uc1.b4049245
Creative Commons Zero (CC0) / http://www.hathitrust.org/access_use#cc-zero

**Second**—The legislature shall provide by law for the registry of all bills or notes issued or put in circulation as money, and shall require ample security in United States stock or State stocks for the redemption of the same in specie; and in case of a depreciation of said stocks, or any part thereof, to the amount of ten per cent or more on the dollar, the bank or banks owning said stocks shall be required to make up said deficiency by additional stocks.

**Third**—The stockholders in any corporation and joint association for banking purposes, issuing bank notes, shall be individually liable in an amount equal to double the amount of stock owned by them for all the debts of such corporation or association; and such individual liability shall continue for one year after any transfer or sale of stock by any stockholder or stockholders.

**Fourth**—In case of the insolvency of any bank or banking association, the bill holders thereof shall be entitled to preference in payment over all other creditors of such bank or association.

**Fifth**—Any general banking law which may be passed in accordance with this Article shall provide for recording the names of all stockholders in such corporation, the amount of stock held by each, the time of transfer, and to whom transferred.

**Special provision for a loan for hospital building for insane.** SEC. 14. (a) For the purpose of erecting and completing buildings for a hospital for the insane, a deaf, dumb and blind asylum, the state prison, the legislature may by law increase the public debt of the State to an amount not exceeding $250,000, in addition to the public debt already heretofore authorized by the Constitution; and for that purpose may provide by law for issuing and negotiating the bonds of the State, and appropriate the money only for the purpose aforesaid; which bonds shall be payable in not less than ten nor more than thirty years from the date of the same, at the option of the State.

**County, city or township aid to railroads limited.** SEC. 15. The legislature shall not authorize any county, township, city, or other municipal corporation to issue bonds, or to become indebted in any manner, to aid in the construction or equipment of any or all railroads to any amount that shall exceed five (5) per centum of the value of the taxable property within such county, township, city, or other municipal corporation. The amount of such taxable property to be ascertained, and determined by the last assessment of said property made, for the purpose of state and county taxation, previous to the incurring of such indebtedness.[6]

**State Road and Bridge Fund.** SEC. 16. [Superseded by Article XVI as adopted November 6, 1956.]

1Adopted November 6, 1934.
2Adopted November 6, 1956.
3Adopted November 7, 1950.
4Adopted November 6, 1928.
5Adopted November 7, 1922.
6Adopted November 4, 1879.

## ARTICLE X

### Of Corporations Having no Banking Privileges

**Corporation for general purposes.** SECTION 1. The term "Corporation," as used in this Article, shall be construed to include all associations and joint stock companies having any of the powers and privileges not possessed by individuals or partnerships, except such as embrace banking privileges and all corporations shall have the right to sue, and shall be liable to be sued in all courts in like manner as natural persons.

**Not to be created by special act.** SEC. 2. No corporations shall be formed under special acts, except for municipal purposes.

**Liability of Stockholders.** SEC. 3. The legislature shall have power from time to time to provide for, limit and otherwise regulate the liability of stockholders or members of corporations and cooperative corporations or associations, however organized.[1]

**Lands may be taken for public use.** SEC. 4. Lands may be taken for public way, for the purpose of granting to any corporation the franchise of way for public use. In all cases, however, a fair and equitable compensation shall be paid for such land, and the damages arising from the taking of the same; but all corporations being common carriers enjoying the right of way in pursuance of the provisions of this section, shall be bound to carry the mineral, agricultural and other productions of manufacturers on equal and reasonable terms.

1Adopted November 2, 1954.

## ARTICLE XI

### Local Government

**Local Government, legislation affecting.** SECTION 1. The legislature may provide by law for the creation, organization, administration, consolidation, division, and dissolution of local government units and their functions, for the change of boundaries thereof, for their officers, including qualifications for office, both elective and appointive, and for the transfer of county seats. No county boundary shall be changed or county seat transferred until approved by a majority of the voters of each county affected voting thereon.

**Special Laws.** SEC. 2. Every law which upon its effective date applies to a single local government unit or to a group of such units in a single county or a number of contiguous counties is a special law and shall name the unit or, in the latter case, the counties, to which it applies. The legislature may enact special laws relating to local government units, but a special law, unless otherwise provided by general law, shall become effective only after its approval by the affected unit expressed through the voters or the governing body and by such majority as the legislature may direct. Any special law may be modified or superseded by a later home rule charter or amendment applicable to the same local government unit, but this does not prevent the adoption of subsequent laws on the same subject.

**Home Rule Charter.** SEC. 3. Any city or village, and any county or other local government unit when authorized by law, may adopt a home rule charter for its government in accordance with this constitution and the laws. No such charter shall become effective without the approval of the voters of the local government unit affected by such majority as the legislature may prescribe by general law. If a charter provides for the consolidation or separation of a city and a county, in whole or in part, it shall

Digitized by Google
Original from UNIVERSITY OF CALIFORNIA
Generated on 2013-02-13 18:41 GMT / http://hdl.handle.net/2027/uc1.b4049245
Creative Commons Zero (CC0) / http://www.hathitrust.org/access_use#cc-zero

not be effective without approval of the voters both in the city and in the remainder of the county by the majority required by law.

**Charter Commissions.** SEC. 4. The legislature shall provide by law for charter commissions. Notwithstanding any other constitutional limitations, the legislature may require that commission members shall be freeholders, provide for their appointment by judges of the district court, and permit any member to hold any other elective or appointive office other than judicial. Home rule charter amendments may be proposed by a charter commission or by a petition of five percent of the voters of the local government unit as determined by law and shall not become effective until approved by the voters by the majority required by law. Amendments may be proposed and adopted in any other manner provided by law. A local government unit may repeal its home rule charter and adopt a statutory form of government or a new charter upon the same majority vote as is required by law for the adoption of a charter in the first instance.

**Existing Laws and Charters.** SEC. 5. Existing laws and charters, valid when adopted shall continue in effect until amended or repealed in accordance with this article.[1]

[1]Adopted November 4, 1958.

## ARTICLE XII

### Of the Militia

**Militia organization.** SECTION 1. It shall be the duty of the legislature to pass such laws for the organization, discipline and service of the militia of the State as may be deemed necessary.

## ARTICLE XIII

### Impeachment and Removal from Office

**Impeachment and Removal From Office.** SECTION 1. The governor, secretary of state, treasurer, auditor, attorney general, and the judges of the supreme and district courts, may be impeached for corrupt conduct in office, or for crimes and misdemeanors; but judgment in such case shall not extend further than to removal from office and disqualification to hold and enjoy any office of honor, trust or profit in this State. The party convicted thereof shall nevertheless be liable and subject to indictment, trial, judgment and punishment, according to law.

SEC. 2. The legislature of this State may provide for the removal of inferior officers from office, for malfeasance or nonfeasance in the performance of their duties.

SEC. 3. No officer shall exercise the duties of his office after he shall have been impeached and before his acquittal.

SEC. 4. On the trial of an impeachment against the governor, the lieutenant governor shall not act as a member of the court.

SEC. 5. No person shall be tried on impeachment before he shall have been served with a copy thereof at least twenty days previous to the day set for trial.

## ARTICLE XIV

### Amendments to the Constitution

**Amendments to constitution — majority vote of electors voting makes amendment valid.** SECTION 1. Whenever a majority of both houses of the legislature shall deem it necessary to alter or amend this Constitution, they may propose such alterations or amendments, which proposed amendments shall be published with the laws which have been passed at the same session, and said amendments shall be submitted to the people for their approval or rejection at any general election, and if it shall appear, in a manner to be provided by law, that a majority of all the electors voting at said election shall have voted for and ratified such alterations or amendments, the same shall be valid to all intents and purposes as a part of this Constitution. If two or more alterations or amendments shall be submitted at the same time, it shall be so regulated that the voters shall vote for or against each separately.

**Revision of constitution.** SEC. 2. Whenever two-thirds of the members elected to each branch of the legislature shall think it necessary to call a convention to revise this Constitution, they shall recommend to the electors to vote at the next election for members of the legislature, for or against a convention; and if a majority of all the electors voting at said election shall have voted for a convention, the legislature shall, at their next session, provide by law for calling the same. The convention shall consist of as many members as the House of Representatives, who shall be chosen in the same manner, and shall meet within three months after their election for the purpose aforesaid.

**[1]Submission to people of revised constitution drafted at convention.** SEC. 3. Any convention called to revise this constitution shall submit any revision thereof by said convention to the people of the State of Minnesota for their approval or rejection at the next general election held not less than 90 days after the adoption of such revision, and, if it shall appear in the manner provided by law that three-fifths of all the electors voting on the question shall have voted for and ratified such revision, the same shall constitute a new constitution of the State of Minnesota. Without such submission and ratification, said revision shall be of no force or effect. Section 9 of Article IV of the Constitution shall not apply to election to the convention.

[1]Adopted November 2, 1954.

## ARTICLE XV

### Miscellaneous Subjects

**Seat of government.** SECTION 1. The seat of government of the State shall be at the city of St. Paul, but the legislature, at their first or any future session, may provide by law for a change of the seat of government by a vote of the people, or may locate the same upon the land granted by Congress for a seat of government to the State; and in the event of the seat of government being removed from the city of St. Paul to any other place in the State, the capitol building and grounds shall be dedicated to an institution for the promotion of science, literature and the arts, to be organized by the legislature of the State, and of which institution the Minnesota Historical Society shall always be a department.

**Residents on Indian lands.** SEC. 2. Persons residing on Indian lands within the State shall enjoy all rights and privileges of citizens, as though they lived in any other portion of the State, and shall be subject to taxation.

Digitized by Google
Original from UNIVERSITY OF CALIFORNIA
Generated on 2013-02-13 18:41 GMT / http://hdl.handle.net/2027/uc1.b4049245
Creative Commons Zero (CC0) / http://www.hathitrust.org/access_use#cc-zero

**Uniform oath at elections.** SEC. 3. The legislature shall provide for a uniform oath or affirmation to be administered at elections, and no person shall be compelled to take any other or different form of oath to entitle him to vote.

**State seal.** SEC. 4. There shall be a seal of the State, which shall be kept by the secretary of state, and be used by him officially, and shall be called the great seal of the State of Minnesota, and shall be attached to all the official acts of the governor (his signature to acts and resolves of the legislature excepted) requiring authentication. The legislature shall provide for an appropriate device and motto for said seal.

**State prison location.** SEC. 5. The territorial prison, as located under existing laws, shall, after the adoption of this Constitution, be and remain one of the state prisons of the State of Minnesota.

## ARTICLE XVI

### [1]Public Highway System

**Authority of state.** SECTION 1. Subject to the limitations of this article the state may establish, locate, construct, reconstruct, improve and maintain public highways and may assist political subdivisions in such work.

**Trunk highway system.** SEC. 2. There is hereby created a trunk highway system which shall be established, located, constructed, reconstructed, improved and maintained as public highways by the state. Said trunk highway system shall consist of the trunk highway routes numbered 1 through 70 described in the constitutional amendment adopted November 2, 1920, the trunk highway routes added to said foregoing routes by the legislature prior to the effective date of this article, and such additional routes as may be added to the trunk highway system hereby created pursuant to authority in this article contained. The said highways shall extend as nearly as may be along the routes number 1 through 70 described in said constitutional amendment adopted November 2, 1920, and the routes described in any act of the legislature which has made or will hereafter make a route a part of the said trunk highway system. The more specific and definite location of said routes shall be fixed and determined by such boards, officers or tribunals and in such manner as shall be prescribed by law, but in fixing such specific and definite routes there shall not be any deviation from the starting points or terminals set forth in said routes nor shall there be any deviation in fixing such routes from the various villages and cities named therein through which such routes are to pass.

The legislature may add by law new routes to said trunk highway system. Said trunk highway system shall not exceed 12,200 miles in extent, provided however, that the legislature may add by law trunk highways to said system in excess of said foregoing mileage limitation as the legislature may determine as necessary or expedient to meet, use, or otherwise take advantage of any federal aid made available by the United States to the State of Minnesota for highway purposes.

Any route added by the legislature to the trunk highway system either prior or subsequent to the effective date of this article may be altered, amended, relocated, changed or removed from said system, as provided by law. The definite location of said trunk highways numbered 1 through 70 heretofore fixed pursuant to this article may be thereafter changed and relocated as provided by law but no such change or relocation shall be authorized which would cause a deviation from the starting points or terminals set forth in said routes nor cause any deviation from the various villages and cities named therein through which such routes are to pass.

**County state-aid highway system.** SEC. 3. The legislature is hereby authorized to provide by law for the establishment of a system of county state-aid highways. The county state-aid highway system shall be established, located, constructed, reconstructed, improved and maintained by the counties as public highways in such a manner as shall be provided by law. Such system shall include streets in cities, villages and boroughs of less than 5,000 population where necessary, as provided by law, to provide an integrated and coordinated highway system and it may include similar streets in other cities, villages and boroughs. The county state-aid highway system as herein authorized shall not exceed 30,000 miles in extent, provided however, that said limitation of 30,000 miles may be increased or decreased by the legislature by law.

**Municipal state-aid street system.** SEC. 4. The legislature is hereby authorized to provide by law for the establishment of a system of municipal state-aid streets within cities, villages and boroughs having a population of 5,000 or more. The municipal state-aid street system shall be established, located, constructed, reconstructed, improved and maintained as public highways by such cities, villages and boroughs in such manner as shall be provided by law. The municipal state-aid street system as herein authorized shall not exceed 1,200 miles in extent, provided that said limitation of 1,200 miles may be increased or decreased by the legislature by law.

**Highway user tax distribution fund.** SEC. 5. There is hereby created a fund which shall be known as the highway user tax distribution fund. The highway user tax distribution fund shall be used solely for highway purposes as specified in this article. Said fund shall consist of the proceeds of any taxes authorized to be imposed by sections 9 and 10 of this article. After the deduction of collection costs as provided by law and the payment of refunds authorized by law, the net proceeds of such taxes shall be transferred to the following funds in the following proportions: 62 percent to the trunk highway fund; 29 percent to the county state-aid highway fund; nine percent to the municipal state-aid street fund. After January 1, 1963, the legislature is authorized to provide by law that five percent of the net proceeds of the highway user tax distribution fund may be set aside and if so set aside shall be apportioned as provided by law to one or more of the three foregoing funds on such basis as the legislature may determine. After said five percent may have been so set aside the balance of the highway user tax distribution fund shall in all events be transferred to the trunk highway fund, the county state aid highway fund, and the municipal state aid street fund in accordance with the percentages hereinbefore set forth. No change in the apportionment of the proceeds so set aside shall be made within six years of the commencement of the year in which the last previous change occurred.

**Trunk highway fund.** SEC. 6. There is hereby created a trunk highway fund which shall be used solely for the purposes specified in section 2 of this article and the payment of principal and interest of

Digitized by Google
Original from UNIVERSITY OF CALIFORNIA
Generated on 2013-02-13 18:41 GMT / http://hdl.handle.net/2027/uc1.b4049245
Creative Commons Zero (CC0) / http://www.hathitrust.org/access_use#cc-zero

any bonds which may be issued under the authority of section 12 of this article and any bonds issued for trunk highway purposes under the constitution prior to July 1, 1957. All payments of principal and interest on any such bonds issued shall be a first charge on moneys coming into this fund during the year in which such principal or interest is payable. The fund created by this section shall also be used for the carrying on of work undertaken and the discharge of obligations incurred payable out of or chargeable to the trunk highway fund or the trunk highway sinking fund constituted and established by the constitution prior to July 1, 1957, and all moneys in said funds on the effective date of this article are hereby transferred to the fund created by this section.

**County state-aid highway fund.** SEC. 7. There is hereby created a county state-aid highway fund. Said fund shall, in addition to the share of the highway user tax distribution fund transferred to it by section 5, receive and include all moneys accruing from the income derived from investments in the internal improvement land fund. All moneys in the state road and bridge fund as constituted and established by the constitution prior to July 1, 1957, are hereby transferred on the effective date of this article to the fund created by this section. To render aid for highway purposes the county state-aid highway fund shall be apportioned among the counties as provided by law. Except as provided herein, the funds apportioned shall be used by the counties as provided by law for aid in the establishment, location, construction, reconstruction, improvement and maintenance of county state-aid highways. The legislature may authorize the counties, as provided by law to use a part of said funds so apportioned to them to render aid in the establishment location, construction, reconstruction, improvement and maintenance of other county highways, township roads, municipal streets, and any other public highways, including but not limited to trunk highways and municipal state aid streets within the respective counties.

**Municipal state-aid street fund.** SEC. 8. There is hereby created a municipal state-aid street fund. To render aid for highway purposes the municipal state-aid street fund shall be apportioned as provided by law among the cities, villages and boroughs having a population of 5,000 or more. Except as provided herein, the funds apportioned shall be used by such cities, villages and boroughs as provided by law for aid in the establishment, location, construction, reconstruction, improvement and maintenance of municipal state-aid streets. The legislature may authorize such cities, villages and boroughs, as provided by law, to use a part of said funds so apportioned to them to render aid in the establishment, location, construction, reconstruction, improvement and maintenance of other municipal streets and any other public streets, including but not limited to trunk highways within such cities, villages and boroughs and county state-aid highways within the counties wherein such cities, villages and boroughs are located.

**Taxation of motor vehicles.** SEC. 9. The legislature is hereby authorized to provide by law for the taxation of motor vehicles using the public streets and highways of this state on a more onerous basis than other personal property; provided, however, that any such tax on motor vehicles shall be in lieu of all other taxes thereon, except wheelage taxes imposed by political subdivisions solely for highway purposes and except that the legislature may impose such tax upon motor vehicles of companies paying taxes under gross earnings system of taxation and upon the right to use such vehicles upon the public highways notwithstanding the fact that earnings from such vehicles may be included in the earnings of such companies upon which such gross earnings taxes are computed. Any such law may, in the discretion of the legislature, provide for the exemption from taxation of any motor vehicle owned by a non-resident of the state but properly licensed in another state, and transiently or temporarily using the streets and highways of the state. The proceeds of such tax shall be paid into highway user tax distribution fund.

**Taxation of motor fuel.** SEC. 10. The state may levy an excise tax upon any substance, material, fluid, force or other means or instrumentality, or the business of dealing in, selling or producing any or all thereof, used or useful, in producing or generating power for propelling motor or other vehicles used on the public highways of this state. The proceeds of such tax shall be paid into the highway user tax distribution fund.

**Participation of political subdivisions in trunk highway work.** SEC. 11. The legislature may authorize any political subdivision, upon such terms, conditions and in such manner as shall be provided by law, to aid or lend aid in the establishment, location, construction, reconstruction, improvement and maintenance of trunk highways within their respective boundaries. The enumeration as in this section contained of the power of the legislature to authorize political subdivisions to participate in trunk highway work shall never operate or be construed so as to limit, prejudice or curtail in any degree or manner whatsoever any power or authority now vested in the legislature concerning or relating to any other public highways.

**Bonds.** SEC. 12. The legislature may provide by law for the issue and sale of the bonds of the state in such amount as may be necessary to carry out the provisions of section 2 of this article; provided, however, that the total amount of such bonds issued and unpaid shall not at any time exceed $150,000,000, par value. The proceeds of the sale of such bonds shall be paid into the trunk highway fund. Any bonds so issued and sold shall mature serially over a term not exceeding 20 years. They shall not be sold for less than par and accrued interest and shall not bear interest at a greater rate than five percent per annum. In case the trunk highway fund shall not be adequate to meet the payment of the principal and interest of the bonds authorized by the legislature as hereinbefore provided, the legislature may provide by law for the taxation of all taxable property of the state in an amount sufficient to meet the deficiency, or it may, in its discretion, appropriate to such fund moneys in the state treasury not otherwise appropriated.

**Supersedure; repeal of inconsistent provisions.** SEC. 13. Article XVI and Article IX, section 16, are hereby superseded in their entirety; and any and all provisions of the constitution of the State of Minnesota inconsistent herewith are repealed so far but only so far as the same prohibit or limit the power of the legislature to enact laws authorizing or permitting the doing of the things hereinbefore authorized.

**Effective date.** SEC. 14. This article shall take effect on the first day of July, 1957.

Digitized by Google
Original from UNIVERSITY OF CALIFORNIA
Generated on 2013-02-13 18:41 GMT / http://hdl.handle.net/2027/uc1.b4049245
Creative Commons Zero (CC0) / http://www.hathitrust.org/access_use#cc-zero

[1]Adopted November 6, 1956. Revised article on public highways.

## [1]ARTICLE XVII

**Forest Fires; Prevention, Abatement**

SECTION 1. The state and (or) any of its political subdivisions, if and whenever authorized by the legislature, may contract debts and pledge the public credit for and engage in any work reasonably tending to prevent or abate forest fires, including the compulsory clearing and improvement of wild lands (whether belonging to the public or privately owned) and the assessment against such lands of the value of all benefits so conferred and the payment of damages so sustained in excess of such benefits.

SEC. 2. Any and all provisions of the constitution of the state of Minnesota inconsistent with the provisions of this article, are hereby repealed, so far, but only so far, as the same prohibit or limit the power of the legislature to enact laws authorizing or permitting the doing of the things hereinbefore authorized.

[1]Adopted November 4, 1924.

## [1]ARTICLE XVIII

**Forestation and Reforestation**

SECTION 1. Laws may be enacted for the purpose of encouraging and promoting forestation and reforestation of lands in this state, whether owned by private persons or the public, including the fixing in advance of a definite and limited annual tax on such lands for a term of years and a yield tax at or after the end of such term upon the timber and other forest products so grown, but the taxation of mineral deposits shall not be affected by this amendment.

SEC. 2. Any and all provisions of the constitution of the state of Minnesota, inconsistent with the provisions of this article, are hereby repealed, so far, but only so far, as the same prohibit or limit the power of the legislature to enact laws authorizing or permitting the doing of the things hereinbefore authorized.

[1]Adopted November 2, 1926.

## [1]ARTICLE XIX

**Aeronautics**

SECTION 1. The state may construct, improve, maintain, and operate and may assist counties, cities, towns, villages, boroughs, and public corporations in constructing, improving, maintaining, and operating airports and other air navigation facilities.

SEC. 2. For the purpose of carrying on or assisting in carrying on such work it may expend monies, including such monies as the legislature may see fit to appropriate, may incur debts, and may issue and negotiate bonds to provide money therefor. The provisions of Section 5 of Article 9 of the Constitution shall not apply to the provisions of this section, and the purposes for which the credit of the state may be given or loaned as herein provided are declared to be public purposes.

SEC. 3. The state may levy a state excise tax upon any fluid or other means or instrumentalities, or the business of dealing in, selling, or producing any or all therof, used in producing or generating power for propelling aircraft of any kind now known or hereafter invented, or for propelling or operating motor or other vehicles, or other equipment used for airport purposes and not used on the public highways of this state.

SEC. 4. The legislature is hereby authorized to provide, by law, for the taxation of aircraft using the air space overlying the State of Minnesota and the airports thereof, including any contrivance, now known or hereafter invented, used or designed for navigation of or flight in the air, on a more onerous basis than other personal property; provided, however, that any such tax on aircraft shall be in lieu of all other taxation thereon, and except that the legislature may impose such tax upon aircraft of companies paying taxes under any gross earnings system of taxation, and upon the right to use such aircraft in the air space overlying the State of Minnesota and upon the airports thereof, notwithstanding the fact that earnings from such aircraft may be included in the earnings of such companies upon which such gross earnings taxes are computed. Any such law may, in the discretion of the legislature, provide for the exemption from taxation of any aircraft owned by a nonresident of the state and transiently or temporarily using the air space overlying the State of Minnesota or the airports thereof.

SEC. 5. Any and all provisions of the Constitution of the State of Minnesota inconsistent with the provisions of this article are hereby repealed, so far, but only so far, as the same prohibit or limit the power of the legislature to enact laws authorizing or permitting the doing of the things hereinbefore authorized.

[1]Adopted November 7, 1944.

## [1]ARTICLE XX

**Veterans Bonus**

SECTION 1. The State may at any time pay an adjusted compensation to persons who have served in the Armed Forces of the United States during the period from and including September 16, 1940, through December 30, 1946; may levy taxes and appropriate monies for such purpose; and if and whenever authorized, and in such amounts and on such terms as may be fixed by the Legislature, may expend monies, may contract debts, may issue and negotiate bonds or certificates of indebtedness, or both, and may pledge the public credit, to provide money therefor. The provisions of section 5 of Article 9 of the Constitution shall not apply to the provisions of this section, and the purposes for which the credit of the State may be given or loaned as herein provided are declared to be public purposes.

SEC. 2. Any and all provisions of the Constitution of the State of Minnesota inconsistent with the provisions of this article are hereby repealed, so far, but only so far, as the same prohibit or limit the power of the Legislature to enact laws authorizing or permitting the doing of the things hereinbefore authorized.

[1]Adopted November 2, 1948.

## SCHEDULE

**Territorial laws valid in change to State organization.** SECTION 1. That no inconvenience may arise by reason of a change from a territorial to a permanent state government, it is declared that all rights, actions, prosecutions, judgments, claims and

Digitized by Google
Original from UNIVERSITY OF CALIFORNIA
Generated on 2013-02-13 18:41 GMT / http://hdl.handle.net/2027/uc1.b4049245
Creative Commons Zero (CC0) / http://www.hathitrust.org/access_use#cc-zero

contracts, as well of individuals as of bodies corporate, shall continue as if no change had taken place; and all process which may be issued under the authority of the Territory of Minnesota previous to its admission into the Union of the United States shall be as valid as if issued in the name of the State.

**Territorial laws not repugnant to constitution to be in force.** SEC. 2. All laws now in force in the Territory of Minnesota not repugnant to this Constitution shall remain in force until they expire by their own limitation, or be altered or repealed by the legislature.

SEC. 3. All fines, penalties or forfeitures accruing to the Territory of Minnesota shall inure to the State.

**Civil rights under territorial government secured in the change to State government.** SEC. 4. All recognizances heretofore taken, or which may be taken before the change from a territorial to a permanent state government shall remain valid, and shall pass to and may be prosecuted in the name of the State; and all bonds executed to the governor of the Territory, or to any other officer or court in his or their official capacity, shall pass to the governor or state authority and their successors in office, for the uses therein respectively expressed, and may be sued for and recovered accordingly and all the estate of property, real, personal or mixed, and all judgments, bonds, specialties, choses in action, and claims and debts of whatsoever description, of the Territory of Minnesota, shall inure to and vest in the State of Minnesota, and may be sued for and recovered in the same manner and to the same extent by the State of Minnesota as the same could have been by the Territory of Minnesota. All criminal prosecutions and penal actions which may have arisen, or which may arise before the change from a territorial to a state government, and which shall then be pending, shall be prosecuted to judgment and execution in the name of the State. All offenses committed against the laws of the Territory of Minnesota, before the change from a territorial to a state government, and which shall not be prosecuted before such change, may be prosecuted in the name and by the authority of the State of Minnesota with like effect as though such change had not taken place, and all penalties incurred shall remain the same as if this Constitution had not been adopted. All actions at law and suits in equity which may be pending in any of the courts of the Territory of Minnesota, at the time of a change from a territorial to a state government, may be continued and transferred to any court of the State which shall have jurisdiction of the subject matter thereof.

**Territorial officers continued until superseded.** SEC. 5. All territorial officers, civil or military, now holding their offices under the authority of the United States, or of the Territory of Minnesota shall continue to hold and exercise their respective offices until they shall be superseded by the authority of the State.

**First session of State legislature.** SEC. 6. The first session of the legislature of the State of Minnesota shall commence on the first Wednesday of December next, and shall be held at the capitol, in the city of St. Paul.

SEC. 7. The laws regulating the election and qualification of all district, county and precinct officers shall continue and be in force until the legislature shall otherwise provide by law.

**Constitution submitted to a vote of the people.** SEC. 8. The president of this convention shall, immediately after the adjournment thereof, cause this Constitution to be deposited in the office of the governor of the Territory; and if, after the submission of the same to a vote of the people, as hereinafter provided, it shall appear that it has been adopted by a vote of the people of the State, then the governor shall forward a certified copy of the same, together with an abstract of the votes polled for and against the said Constitution, to the president of the United States, to be by him laid before the Congress of the United States.

**Representation to congress.** SEC. 9. For the purposes of the first election, the State shall constitute one district, and shall elect three members to the House of Representatives of the United States.

**First apportionment into legislative districts.** SEC. 10. For the purpose of the first election for members of the State Senate and House of Representatives, the State shall be divided into senatorial and representative districts, as follows, viz.: First district, Washington county; Second district, Ramsey county; Third district, Dakota county; Fourth district, so much of Hennepin county as lies west of the Mississippi; Fifth district, Rice county; Sixth district, Goodhue county; Seventh district, Scott county; Eighth district, Olmsted county; Ninth district, Fillmore county; Tenth district, Houston county; Eleventh district, Winona county; Twelfth district, Wabasha county; Thirteenth district, Mower and Dodge counties; Fourteenth district, Freeborn and Faribault counties; Fifteenth district, Steele and Waseca counties; Sixteenth district, Blue Earth and Le Sueur counties; Seventeenth district, Nicollet and Brown counties; Eighteenth district, Sibley, Renville and McLeod counties; Nineteenth district, Carver and Wright counties; Twentieth district, Benton, Stearns and Meeker counties; Twenty-first district, Morrison, Crow Wing and Mille Lacs counties; Twenty-second district, Cass, Pembina and Todd counties; Twenty-third district, so much of Hennepin county as lies east of the Mississippi; Twenty-fourth district, Sherburne, Anoka and Manomin counties; Twenty-fifth district, Chisago, Pine and Isanti counties; Twenty-sixth district, Buchanan, Carlton, St. Louis, Lake and Itasca counties.

SEC. 11. The counties of Brown, Stearns, Todd, Cass, Pembina and Renville, as applied in the preceding section, shall not be deemed to include any territory west of the State line, but shall be deemed to include all counties and parts of counties east of said line as were created out of the territory of either, at the last session of the legislature.

**Apportionment of members.** SEC. 12. The senators and representatives at the first election shall be apportioned among the several senatorial and representative districts as follows, to-wit:

| | | |
|---|---|---|
| 1st district | 2 Senators | 3 Representatives |
| 2nd district | 3 Senators | 6 Representatives |
| 3rd district | 2 Senators | 5 Representatives |
| 4th district | 2 Senators | 4 Representatives |
| 5th district | 2 Senators | 3 Representatives |
| 6th district | 1 Senator | 4 Representatives |
| 7th district | 1 Senator | 3 Representatives |
| 8th district | 2 Senators | 4 Representatives |
| 9th district | 2 Senators | 6 Representatives |

Digitized by Google
Original from UNIVERSITY OF CALIFORNIA
Generated on 2013-02-13 18:41 GMT / http://hdl.handle.net/2027/uc1.b4049245
Creative Commons Zero (CC0) / http://www.hathitrust.org/access_use#cc-zero

| | | | |
|---|---|---|---|
| 10th | district | 2 Senators | 3 Representatives |
| 11th | district | 2 Senators | 4 Representatives |
| 12th | district | 1 Senator | 3 Representatives |
| 13th | district | 2 Senators | 3 Representatives |
| 14th | district | 1 Senator | 3 Representatives |
| 15th | district | 1 Senator | 4 Representatives |
| 16th | district | 1 Senator | 3 Representatives |
| 17th | district | 1 Senator | 3 Representatives |
| 18th | district | 1 Senator | 3 Representatives |
| 19th | district | 1 Senator | 3 Representatives |
| 20th | district | 1 Senator | 3 Representatives |
| 21st | district | 1 Senator | 1 Representative |
| 22nd | district | 1 Senator | 1 Representative |
| 23rd | district | 1 Senator | 2 Representatives |
| 24th | district | 1 Senator | 1 Representative |
| 25th | district | 1 Senator | 1 Representative |
| 26th | district | 1 Senator | 1 Representative |
| | | 37 | 80 |

SEC. 13. The returns from the Twenty-second district shall be made to and canvassed by the judges of election at the precinct of Otter Tail city.

**Judicial districts.** SEC. 14. Until the legislature shall otherwise provide, the State shall be divided into judicial districts as follows, viz.:

The counties of Washington, Chisago, Manomin, Anoka, Isanti, Pine, Buchanan, Carlton, St. Louis and Lake shall constitute the First judicial district.

The county of Ramsey shall constitute the Second judicial district.

The counties of Houston, Winona, Fillmore, Olmsted and Wabasha shall constitute the Third judicial district.

The counties of Hennepin, Carver, Wright, Meeker, Sherburne, Benton, Stearns, Morrison, Crow Wing, Mille Lacs, Itasca, Pembina, Todd and Cass shall constitute the Fourth judicial district.

The counties of Dakota, Goodhue, Scott, Rice, Steele, Waseca, Dodge, Mower and Freeborn shall constitute the Fifth judicial district.

The counties of Le Sueur, Sibley, Nicollet, Blue Earth, Faribault, McLeod, Renville, Brown and all other counties in the State not included within the other districts, shall constitute the Sixth judicial district.

SEC. 15. Each of the foregoing enumerated judicial districts may, at the first election, elect one prosecuting attorney for the district.

**First State election.** SEC. 16. Upon the second Tuesday, the thirteenth day of October, 1857, an election shall be held for members of the House of Representatives of the United States, governor, lieutenant governor, supreme and district judges, members of the legislature, and all other officers designated in this Constitution, and also for submission of this Constitution to the people, for their adoption or rejection.

**Voters at the first election.** SEC. 17. Upon the day so designated as aforesaid every free white male inhabitant over the age of twenty-one years, who shall have resided within the limits of the State for ten days previous to the day of said election, may vote for all officers to be elected under this Constitution at such election, and also for or against the adoption of this Constitution.

**Vote on the constitution.** SEC. 18. In voting for or against the adoption of this Constitution, the words "For Constitution," or "Against Constitution," may be written or printed on the ticket of each voter, but no voter shall vote for or against the Constitution, on a separate ballot from that cast by him for officers to be elected at said election under this Constitution; and if upon the canvass of the vote so polled it shall appear that there was a greater number of votes polled for than against said Constitution, then this Constitution shall be deemed to be adopted as the Constitution of the State of Minnesota, and all the provisions and obligations of this Constitution, and of the schedule thereunto attached, shall thereafter be valid to all intents and purposes as the Constitution of said State.

**Election—how conducted.** SEC. 19. At said election the polls shall be opened, the election held, returns made, and certificates issued, in all respects as provided by law for opening, closing and conducting elections and making returns of the same, except as hereinbefore specified, and excepting also that polls may be opened and elections held at any point or points in any of the counties where precincts may be established as provided by law, ten days previous to the day of election, not less than ten miles from the place of voting in any established precinct.

**Returns of election.** SEC. 20. It shall be the duty of the judges and clerks of election, in addition to the returns required by law for each precinct, to forward to the secretary of the Territory, by mail, immediately after the close of the election, a certified copy of the poll book containing the name of each person who has voted in the precinct and the number of votes polled for and against the adoption of this Constitution.

**Canvassing returns.** SEC. 21. The returns of said election for and against this Constitution, and for all state officers and members of the House of Representatives of the United States, shall be made, and certificates issued in the manner now prescribed by law for returning votes given for delegates to Congress; and the returns for all district officers, judicial, legislative or otherwise, shall be made to the register of deeds of the senior county in each district, in the manner prescribed by law, except as otherwise provided. The returns for all officers elected at large shall be canvassed by the governor of the Territory, assisted by Joseph R. Brown and Thomas J. Galbraith, at the time designated by law for canvassing the vote for delegates to Congress.

SEC. 22. If, upon canvassing the votes for and against the adoption of this Constitution, it shall appear that there has been polled a greater number of votes against than for it, then no certificate of election shall be issued for any State or district officer provided for in this Constitution, and no state organization shall have validity within the limits of the Territory, until otherwise provided for and until a Constitution for a State government shall have been adopted by the people.

Generated on 2013-02-13 18:41 GMT / http://hdl.handle.net/2027/uc1.b4049245
Creative Commons Zero (CC0) / http://www.hathitrust.org/access_use#cc-zero
Digitized by Google
Original from UNIVERSITY OF CALIFORNIA




## CONGRESSIONAL ACT OF ADMISSION

Acceptance by Congress is the final act in the process of being admitted as a state. A bill for the admission of Minnesota into the Union was submitted to Congress in December of 1857.

The bill for admission encountered several obstacles. The Minnesota bill was coupled with the bill for the admission of Kansas. It was customary to admit states in pairs—a state which permitted slavery would be linked with a state which prohibited slavery. This served to preserve the balance of power in Congress. Minnesota was to be a free state, Kansas a slave state. The proposal to admit Kansas as a slave state was being made under its fraudulent Lecompton constitution. The fraud in the adoption of the Kansas constitution was so glaring that admission under it was abandoned. This delayed the Minnesota bill for several months. Minnesota's bill also met with general opposition from congressmen from southern slave states.

On May 11, 1858, the bill for the admission of Minnesota was passed by Congress and approved by President James Buchanan. However, word of its passage did not reach St. Paul until almost two weeks later. Minnesota had no telegraph lines or railroads, so a telegram was sent to Prairie du Chien, Wisconsin, and carried up the Mississippi River to St. Paul by steamboat. On May 24, 1858, the state officers took their oaths of office and Minnesota's state government began to function.

This ended the long trek toward statehood, which had seen the area of the state of Minnesota under four nations—France, Spain, Great Britain and the United States, and under nine territories—Northwest, Indiana, Illinois, Michigan, Wisconsin, Louisiana, Missouri, Iowa and Minnesota.

Generated on 2013-02-13 18:41 GMT / http://hdl.handle.net/2027/uc1.b4049245
Creative Commons Zero (CC0) / http://www.hathitrust.org/access_use#cc-zero
Digitized by Google
Original from UNIVERSITY OF CALIFORNIA

# ACT OF ADMISSION INTO THE UNION

An Act for the admission of Minnesota into the Union
[Passed May 11, 1858]

WHEREAS, An act of Congress was passed February twenty-sixth, eighteen hundred and fifty-seven, entitled "An act to authorize the people of the Territory of Minnesota to form a constitution and state government preparatory to their admission into the Union on an equal footing with the original states"; and, whereas, the people of said Territory did, on the twenty-ninth day of August, eighteen hundred and fifty-seven, by delegates elected for that purpose, form for themselves a constitution and state government, which is republican in form, and was ratified and adopted by the people at an election held on the thirteenth day of October, eighteen hundred and fifty-seven, for that purpose; therefore,

Be it enacted by the Senate and House of Representatives of the United States of America, in Congress assembled, That the State of Minnesota shall be one, and is hereby declared to be one, of the United States of America, and admitted into the Union on an equal footing with the original states in all respects whatever.

SEC. 2. And be it further enacted, That said State shall be entitled to two representatives in Congress, until the next apportionment of representatives among the several states.

SEC. 3. And be it further enacted, That from and after the admission of the State of Minnesota, as hereinbefore provided, all the laws of the United States which are not locally inapplicable shall have the same force and effect within that State as in other States of the Union; and the said State is hereby constituted a judicial district of the United States, within which a district court, with like powers and jurisdiction as the district court of the United States for the district of Iowa, shall be established; the judge, attorney and marshal of the United States of the said district of Minnesota shall reside within the same, and shall be entitled to the same compensation as the judge, attorney and marshal of the district of Iowa; and in all cases of appeal or writ of error heretofore prosecuted and now pending in the supreme court of the United States, upon any record from the supreme court of Minnesota Territory, the mandate of execution or order of further proceedings shall be directed by the supreme court of the United States to the district court of the United States for the district of Minnesota, or to the supreme court of the State of Minnesota, as the nature of such appeal or writ of error may require; and each of those courts shall be the successor of the supreme court of Minnesota Territory, as to all such cases, with full power to hear and determine the same, and to award mesne or final process therein.



Generated on 2013-02-13 18:41 GMT / http://hdl.handle.net/2027/uc1.b4049245
Creative Commons Zero (CC0) / http://www.hathitrust.org/access_use#cc-zero
Digitized by Google
Original from UNIVERSITY OF CALIFORNIA

# *Chapter* 11 Elections

*Contents:*


1. Special Article: Minnesota Parties and Elections
2. Election Calendar — 1962
3. Officials to be Elected — 1962
4. Proposed Constitutional Amendments — 1962
5. Vote for Governor Since 1857
6. Vote for President Since 1860
7. Primary Election Returns
   - Tabulation of Votes, 1960 Primary Election, Congress (Totals)
   - Abstract of Votes by Counties — Democratic and Republican candidates for United States Senator, State Executive offices, and candidates for Chief Justice of Supreme Court
   - Legislative Offices — Representatives
8. General Election
   - Judicial — District Court
   - Legislative Offices — Representatives
   - Abstract of Votes by Counties — Constitutional Amendments, Presidential Electors, United States Senator, State Executives, Supreme Court
   - Tabulation by Counties and Election Precincts — Presidential Electors, United States Senator in Congress, Representative in Congress, State Executive




Digitized by Google
Original from UNIVERSITY OF CALIFORNIA
Generated on 2013-02-13 18:41 GMT / http://hdl.handle.net/2027/uc1.b4049245
Creative Commons Zero (CC0) / http://www.hathitrust.org/access_use#cc-zero

# Political Parties and Elections in Minnesota

By Edward A. Howe, M.A.

Former Executive Director, Minnesota Citizenship Clearing House, University of Minnesota, and Present Election Procedures Advisor, State of Minnesota

*Political Parties, Candidacy*

It is the aim of this article to make available to the public a brief overview of Minnesota's electoral system by sketching the legal environment in which political parties, candidates, and voters must operate in Minnesota.

## Party Organization

Political parties have become such an accepted part of our political life that they are made the subjects of extensive legislation in most states. Minnesota is no exception. The laws governing the activities of political parties run on for almost one hundred pages and are found in their most accessible form in **Minnesota Election Laws,** a compilation prepared by the Attorney General and published under the direction of the Secretary of State. Here we will merely summarize a few of the regulations that may be of greatest utility to the citizen interested in the political process.

To be recognized as a legitimate political party in Minnesota a political group must operate a statewide organization and have presented in every county at the last general election one or more candidates who polled 5 per cent of the total vote cast.

Of course, the two parties which consistently so qualify are the Democratic-Farmer-Labor and Republican Parties. Despite important differences in outlook and in composition, the organization of both parties in Minnesota is much the same.

One of the first things to be noted about the parties is their "grass roots" character. Party leaders are not self-appointed autocrats who can run the party as they please. The formal or legal aspect of the parties places **final power** with the **voters.** The precinct caucus prescribed by Minnesota law to be held at least once in every general election, or even-numbered, year (and generally held in the spring of that year) gives the rank and file party member (voter) an opportunity to have his say in the operation of his party. Important party business is transacted at the caucus including the selection of delegates to the county conventions, the selection of the precinct's own party officers, the discussion of party policies, and the endorsement or rejection of candidates for public office. Thus, action taken on the precinct level significantly affects the party as a whole. To give an example, the rank and file party member does not directly select the members of his party's state executive committee. However, he may definitely influence the nature of that group because he is responsible for making what amount to the first choices in party leadership — the selection of precinct officers and delegates to the county convention.

Generally speaking, precinct delegates constitute the membership of county conventions and county delegates the congressional district and state conventions. The two parties determine the number of delegates from each lower convention, starting at the county level, by apportionment formulas, based on the party vote at the last general election in the precinct, county, or district. Ex officio delegates include party officials and public office holders.

The business of the conventions is to elect convention and party officers, choose delegates for the next higher convention, make decisions concerning party policy and the platform, and deliberate about



Digitized by Google Original from UNIVERSITY OF CALIFORNIA

Generated on 2013-02-13 18:41 GMT / http://hdl.handle.net/2027/uc1.b4049245
Creative Commons Zero (CC0) / http://www.hathitrust.org/access_use#cc-zero

the endorsement of candidates. Next to the voters, state law and the party constitution places ultimate authority to deal with the party's affairs in the state convention. Thus, authority to settle party policy and internal disputes, and to determine basic strategy rests with the state convention.

During the periods when the conventions are not in session, state law and the party constitutions place the important decisions in the hands of a state central committee. Meeting at least semi-annually, each party's central committee of between 200 and 300 members is made up of the party's state executive officers (chairman, chairwoman, first, second, and third vice-chairman, first, second, and third vice-chairwoman, secretary, and treasurer), the chairman and chairwoman of the county and district organizations, the national committeeman and committeewoman, representatives of the successful primary election party nominees for major state and federal office, delegates from the 87 counties (in addition to the county chairman and chairwoman) selected according to formulas based on the number of party votes cast in the county at the last general election, and the executive officers of auxiliary groups such as the Young Democratic-Farmer-Labor and Young Republican Clubs. The Democratic-Farmer-Labor Party's constitution also provides for delegates representing the party's elected state constitutional officers, congressmen, and Liberal members of the Minnesota legislature. The Democratic-Farmer-Labor Party also permits its immediate past chairman and chairwoman to attend and participate in the central committee's deliberations.

To carry on the business of the party between meetings of the state central committee each party provides for a smaller state executive committee. This committee runs usually from 30 to 60 persons and is composed of the national committeeman and committeewoman, the congressional district chairman and chairwoman, and other party leaders appointed by the state chairman or elected at large at the county, district, and state conventions. It is the responsibility of the executive committee to carry out the policies of the state convention and state central committee. Its chairman is also the chairman of the central committee and is known as the state chairman of the party. Under the direction of a salaried executive secretary, the executive committee maintains a state headquarters where the party's day-to-day organizational, financial, and public relations activities are carried on by a small full-time staff. The Democratic-Farmer-Labor Party's state headquarters is located at 1637 Hennepin Avenue, Minneapolis; the Republican Party headquarters at 585 Endicott-on-Robert, St. Paul.

**Running for Office**

So much for the structure of the political parties. Since one of the main functions of a party is to run candidates for public office, let us look briefly at the topic of running for office.

Like all games, running for office must be played according to a set of rules. In order to assure fair play, the state has passed extensive legislation governing political campaigning.

In an attempt to enforce the laws limiting campaign expenditures, Minnesota requires every candidate for nomination or election as well as the secretaries of party and personal committees to keep a detailed account of all money, property, or thing of value received or spent by them. The law further states that all **promises** of money, property, or any other thing of value must also be reported.

Candidates and political committees may spend money in many ways for the purpose of winning an election. The law provides that candidates may spend money for the following purposes: for the candidate's necessary personal traveling expenses, for postage, telegraph,



Digitized by Google Original from UNIVERSITY OF CALIFORNIA

Generated on 2013-02-13 18:41 GMT / http://hdl.handle.net/2027/uc1.b4049245
Creative Commons Zero (CC0) / http://www.hathitrust.org/access_use#cc-zero

telephone, or other public messenger service; for rent and necessary furnishing of a campaign headquarters, for the delivery of speeches, for radio broadcasting; for payment of the services and expenses of speakers and musicians appearing at public meetings; for the printing and distribution of lists of candidates, sample ballots, pamphlets, newspapers, circulars, cards, hand bills, posters and announcements relating to candidates or public issues or principles; for copying and classifying election registers, for making canvasses of voters and for challengers at the polls; for the payment of filing fees to the proper public officer, and if nominated at any primary, for contributions to the party committee; and finally, for campaign advertising in newspapers, periodicals, or magazines.

In order to insure honest elections additional restrictions are imposed on the conduct of campaigns. Forbidden practices include: the exertion by candidates or their supporters of undue influence on voters; the failure to identify political advertising and campaign literature as such; making certain promises in exchange for votes; soliciting votes within 100 feet of a polling place on election day. Furthermore, corporations are prohibited from contributing to political campaigns.

### *Conduct of Elections*

By controlling the composition of the government, the voters exercise great power and influence as every candidate knows so well. Even though the people do not ordinarily **make** the laws, they do select the men who do this for them. Because voters perform so important a role in our system of government, it is important for every citizen to be aware of the rules qualifying a person to vote.

#### Who Can Vote in Minnesota

Any 21 year old United States citizen, who has been a citizen for at least 3 months prior to the election he seeks to vote at, unless convicted of treason or a felony or declared mentally incompetent, is eligible to vote, if he has lived in Minnesota for six months and in his election precinct for thirty days. Any person meeting these qualifications automatically has the right to vote in any election in those areas of the state which do not require voter registration. At the polls he may, however, be required, before receiving a ballot, to take an oath that he is properly qualified to vote under the state constitution and laws.

In municipalities with a population of 10,000 or more, where registration is required, or in those municipalities under 10,000 which voluntarily have adopted a registration system, a voter must be properly registered in addition to fulfilling the above-stated qualifications. If a voter is not sure whether or not his municipality (city, village, or town) has permanent registration, he may find out by contacting the office of the clerk of his municipality.

In 1961, the Minnesota legislature passed an important new law governing the precinct residence requirement for voting. The new law, which is now in effect, permits voters, who are otherwise qualified, to vote even though they have moved to a different precinct within 30 days of a primary or general election. Voters moving from one precinct to another within the same municipality (city, village) are required to vote in their old precinct. However, those moving to a different municipality may make application to the clerk of the municipality from which they moved for a certificate of eligibility to vote in their new precinct (in the municipality to which they have moved). They may **not** vote in their old precinct.



Digitized by Google
Original from UNIVERSITY OF CALIFORNIA
Generated on 2013-02-13 18:41 GMT / http://hdl.handle.net/2027/uc1.b4049245
Creative Commons Zero (CC0) / http://www.hathitrust.org/access_use#cc-zero

If a voter's old municipality is one maintaining a permanent registration system, he may apply in person or by mail for a certificate during the posted office hours of the registration office. Furthermore, he may apply on any day except election day and the day preceding election day. In the case of application by mail, the voter must allow sufficient time for the consideration of his application, the issuance of the certificate, and its delivery by mail before election day.

Upon receiving a certificate, the voter has only to present it to the judges of election at the polling place in his new precinct in order to vote.

**Ballots and Voting**

Ballots are arranged in party-column form for the primary and in office-block form for the general election. In the primary, a consolidated ballot is used in which candidates are listed by office under the party whose nomination they seek. Candidates for president and vice president of the United States appear first, followed by candidates for U. S. senator, U. S. representative, governor, lieutenant governor, secretary of state, auditor, treasurer, attorney general, railroad and warehouse commissioner. The party that polled the highest average vote for its candidates at the last general election in any county is assigned, in that county, the left-hand column on paper ballots (and the left or top row on voting machines depending upon the type of machine used). The average vote is computed by obtaining the total number of votes counted in the county for all the **party's** candidates on the last general election ballot and dividing that sum by the number of candidates the party ran.

It should be noted that one advantage of the consolidated ballot is that it does not require the voter to reveal his party affiliation, since he need not ask for a particular party ticket. The voter chooses among the candidates for each office on his party's ticket the one he wishes to have nominated to run in the general election. However, he **may not split his vote** by voting for candidates in both party columns. He must restrict his vote to candidates of his own party or suffer the penalty of voiding his ballot. Furthermore, he may **not write-in** the names of candidates who do not appear on the ballot — this also will invalidate his ballot.

Along with the consolidated party ballot the voter also receives a ballot for non-party-designated offices which includes the names of candidates for state senator, state representative, supreme court judge, district court judge, and 15 or 16 county offices. In such contests the two top vote-getters under each office are nominated (or in legislative districts where more than one representative is to be elected, twice the number to be elected are nominated). As in the case of the partisan offices, write-in votes are not allowed.

Where there is no contest for a non partisan office (for example, two to be nominated and only two have filed) the office and the names of the candidates do not appear on the primary ballot. However, if only one person is a candidate for any partisan office his name is printed on the primary ballot.

In the general election an "office block ballot" is used. The names of all party candidates for each office are grouped together. In state-wide elections for partisan offices, the name of the candidate whose party polled the highest average vote for all state-wide candidates at the last general election appears first. The candidates of other political parties appear in order according to the size of their party's average vote. For each office, following the names of the party candidates (those nominated in primaries) are the names of candidates nominated by petition, whose names appear in the order in which the petitions



Digitized by Google
Original from UNIVERSITY OF CALIFORNIA
Generated on 2013-02-13 18:41 GMT / http://hdl.handle.net/2027/uc1.b4049245
Creative Commons Zero (CC0) / http://www.hathitrust.org/access_use#cc-zero

were filed. The names of candidates on the non partisan ballot are rotated as they are on both the non partisan and partisan primary ballots.

While Minnesota law covering the marking of ballots and voting behavior is among the most liberal in the United States, there remain certain points that the voter should keep in mind.

(1) The voter should be careful not to vote for more candidates than the number to be elected to an office. In the case where this is done, no vote is counted for that office.

(2) A name written-in for any office on the **primary** ballot invalidates the vote for that office.

(3) A ballot marked with a (√) or other mark for some offices and an (X) for others will most likely be declared invalid.

(4) Placing extraneous marks on a ballot [marks other than the (X)] invalidates the ballot.

(5) The voter has the right to return a ballot he has spoiled to the election judges and receive another one. (This, of course, applies to paper ballots only. Mistakes made by a voter on a voting machine may be changed any time before he pulls the main lever which opens the curtains and registers his vote. After he pulls the lever his vote is recorded and it is too late for him to change his mind.)

(6) A voter may not show his marked ballot to anyone other than an election judge or other person aiding him (in the case where the voter is disabled) on penalty of having it declared void.

(7) At the time the polls close (8 P.M.) voters who are awaiting their turn to vote either inside or in line outside the polling place must be given the opportunity to cast their ballots.

(8) Any voter who is qualified to vote may leave work during the forenoon on each election day for the purpose of voting. He may not be subject to a deduction from his salary or be penalized in any other way.

(9) A voter whose right to vote is challenged is not entitled to vote when he refuses to answer the questions asked him (when such questions are designed to determine his right to vote) or to take an oath that he is qualified. He may not leave the polling place and return later willing to answer the questions or take the oath.

**Election Administration**

As in most other states, general statewide elections are held the first Tuesday after the first Monday in November of even-numbered years. Primary elections are held on the second Tuesday in September of the same year. Ballots for federal and state offices are cast and counted in 3766 precincts throughout the state, the number of precincts varying a bit from election to election due to the redrawing of precinct boundaries by municipalities. Polls open at 7 A.M. and close at 8 P.M.

According to Minnesota law the secretary of state, county auditors, and city, village, and township clerks are the officials concerned with the administration of elections, including the preparation and distribution of ballots and supervision of elections. However, since the secretary of state, the county auditors, and the municipal clerks possess limited supervisory powers under the law, the main power and responsibility for the conduct of elections lie with the precinct officials.



Digitized by Google
Original from UNIVERSITY OF CALIFORNIA
Generated on 2013-02-13 18:41 GMT / http://hdl.handle.net/2027/uc1.b4049245
Creative Commons Zero (CC0) / http://www.hathitrust.org/access_use#cc-zero

Precinct election officials, called election judges by Minnesota law, are appointed by local municipal councils or by the county boards with a minimum of three for each precinct. Each political party must be represented. In Minneapolis, St. Paul, and Duluth judges are appointed from civil service lists.

Each judge must be a qualified voter, be able to read, write, and speak the English language, and may not be closely related to any other judge on the same board, to a candidate, or to any member of the council of the municipality in which he lives, or to any member of the county board (in the case where he is a judge in an unorganized territory). Furthermore, he may not be an employee of the federal, state, or city government.

Election judges are responsible for the proper functioning of the polling place on election day. They prepare the polling place for use by arranging furniture and equipment and checking ballot boxes or voting machines. They also police the polling booths and maintain order in the polls.

As soon as the polls close, the precinct officials count the votes. When they are satisfied with the accuracy of their count, they certify the results to the municipal clerk and the county auditor.

No later than 6 days after the primary and 10 days after the general election, the county auditor and the county canvassing board conduct an official canvass of the vote — after this, the final results are sent to the secretary of state.

Official election results for state, national, and multi-county district races are compiled from the county returns by the secretary of state's office. His office tabulates all the returns and he meets with the state canvassing board which announces the official count on the second Tuesday after the primary or general election.



Digitized by Google
Original from UNIVERSITY OF CALIFORNIA
Generated on 2013-02-13 18:41 GMT / http://hdl.handle.net/2027/uc1.b4049245
Creative Commons Zero (CC0) / http://www.hathitrust.org/access_use#cc-zero

# 1962 ELECTION CALENDAR

June 13 — First date for filing as a candidate in 1962 state primary election.

July 17 — Last date for filing as a candidate in the 1962 state primary election.

July 23 — Last date for candidate to file an affidavit to withdraw his name from the 1962 primary ballot.

August 21 — Last day to register for voting at the state primary election.

August 27 — Date for filing first statement of disbursements and receipts by candidates, personal campaign committee and party committee.

September 11 — STATE PRIMARY ELECTION.

September 21 — Last date for filing second statement of disbursements and receipts by candidate, personal campaign committee and party committee, covering receipts, expenditures for primary election.

September 25 — State canvassing board meets to canvass returns of the 1962 state primary election.

October 9 — Last day for candidate to file an affidavit to withdraw his name from the 1962 general election ballot.

October 11 — Last date for volunteer political committee to file statement of disbursements and receipts covering expenditures and receipts for the primary election. File with auditor of the county in which the committee has its headquarters.

October 15 — Date for filing third statement of disbursements and receipts by candidate, personal campaign committee and party committee.

October 16 — Last day to register for voting at the general election.

November 6 — 1962 GENERAL ELECTION.

November 16 — Last date for filing fourth and final statement of disbursements and receipts by candidate, personal campaign committee or party committee.

November 20 — State canvassing boards meets to canvass returns of the 1962 general election.

December 6 — Last date for volunteer political committees to file statement of disbursements and receipts covering the general election. File with auditor of the county in which the committee has its headquarters.



Digitized by Google
Original from UNIVERSITY OF CALIFORNIA
Generated on 2013-02-13 18:41 GMT / http://hdl.handle.net/2027/uc1.b4049245
Creative Commons Zero (CC0) / http://www.hathitrust.org/access_use#cc-zero

# OFFICIALS TO BE ELECTED — 1962

## Federal — Congressional

(Elected with Political Party Designation)

Officials to Be Elected: Eight U. S. Representatives. No Senator.

**Where to File:** Candidates for United States Representative-at-Large from districts embracing more than one county file with the Secretary of State, Room 128, State Capitol, St. Paul. Candidates from districts contained within a single county file with the auditor of that county.

**Filing Fees:** U. S. Representative — $100.

## State — Executive

(Elected with Political Party Designation)

**Officials to Be Elected:** Governor; Lieutenant Governor; Secretary of State; Auditor; Treasurer; Attorney General; one Railroad and Warehouse Commissioner.

**Where to File:** File affidavit of candidacy with Secretary of State, Room 128, State Capitol, St. Paul.

**Filing Fee:** $100.

## State — Judicial

(Elected without Political Party Designation)

### SUPREME COURT

Each associate judge (justice of the supreme court) is deemed to hold a separate non-partisan office. Therefore, any person who wishes to file for associate justice is required by law to specify in his affidavit of candidacy the office of the particular associate justice for which he is a candidate. This is known as the "alley system."

**Officials to Be Elected:** Two associate judges (justices); for the office to which William P. Murphy was elected for the regular term; for the office to which James C. Otis was appointed.

### DISTRICT COURT

**Officials to Be Elected:** Each judge of the district court is deemed to hold a separate non-partisan office. Therefore, any person who wishes to file for judge of district court must specify in his affidavit of candidacy the office of the particular judge for which he is a candidate. This is known as the "alley system."

**District Judges** to be elected from the following judicial districts:

**First District:** Two judges — For the office to which William C. Christianson was elected for the regular term. For the office to which Harold E. Flynn was elected for the regular term.

**Second District:** Six judges — For the office to which Clayton Parks was elected for the regular term. For the office to which Robert V. Rensch was elected for the regular term. For the office to which Arthur A. Stewart was elected for the regular term. For the office to which Ronald E. Hachey was elected for the regular term. For the office to which Archie L. Gingold was appointed. For the office to which Edward D. Mulally was appointed.

**Third District:** One judge — For the office to which Warren F. Plunkett was elected for the regular term.

**Fourth District:** Seven judges — For the office to which Levi M. Hall was elected for the regular term. For the office to which Harold N. Rogers was elected for the regular term. For the office to which William C. Larson was elected for the regular term. For



Digitized by Google
Original from UNIVERSITY OF CALIFORNIA
Generated on 2013-02-13 18:41 GMT / http://hdl.handle.net/2027/uc1.b4049245
Creative Commons Zero (CC0) / http://www.hathitrust.org/access_use#cc-zero

the office to which Rolf Fosseen was elected for the regular term. For the office to which Theodore B. Knudson was elected for the regular term. For the office to which Irving R. Brand was elected for the regular term. For the office to which Luther Sletten was appointed.

**Fifth District:** Four judges — For the office to which Charles A. Flinn was elected for the regular term. For the office to which Milton D. Mason was elected for the regular term. For the office to which L. J. Irvine was elected for the regular term. For the office to which Walter H. Mann was appointed.

**Sixth District:** Two judges — For the office to which Victor H. Johnson was elected for the regular term. For the office to which Arthur A. Anselmo was appointed.

**Seventh District:** One judge — For the office to which Walter F. Rogosheske was elected for the regular term.

**Eighth District:** None.

**Ninth District:** Two judges — For the office to which Arnold C. Forbes was elected for the regular term. For the office to which J. H. Sylvestre was elected for the regular term.

**Tenth District:** Two judges — For the office to which Carl W. Gustafson was elected for the regular term. For the office to which Robert B. Gillespie was appointed.

**Where to File:** Candidates from all except the 2nd and 4th judicial districts file with Secretary of State, Room 128, State Capitol. Candidates from 2nd judicial district file with Ramsey County Auditor. Candidates from 4th judicial district file with Hennepin County Auditor.

**Filing Fee:** $100.

## State Legislature

(Elected without Political Party Designation)

**Officials to Be Elected:** Senators — 67; Representatives — 135.

### STATE SENATE

1 Fillmore-Houston
3 Olmsted-Wabasha
5 Dodge-Mower
8 Steele-Waseca
10 Faribault-Martin
12 LeSueur-Scott
14 Carver-McLeod
15 Nicollet-Sibley
16 Meeker-Renville
17 Brown-Redwood
18 Cottonwood-Jackson-Watonwan
19 Murray-Nobles-Rock
20 Lincoln-Lyon-Pipestone
21 Chisago-Isanti-Pine
22 Chippewa-Lac Qui Parle-Yellow Medicine
23 Kandiyohi-Swift
24 Big Stone-Grant-Stevens-Traverse
25 Douglas-Pope
27 Benton-Sherburne-Stearns
28 Kanabec-Mille Lacs-Sherburne
52 Aitkin-Carlton
53 Crow Wing-Morrison
54 Todd-Wadena
56 Clay-Wilkin
57 Becker-Hubbard
58 Cass-Itasca
61 Cook-Lake-St. Louis
64 Beltrami-Koochiching-Lake of the Woods
65 Clearwater-Mahnomen-Norman
66 Pennington-Polk-Red Lake
67 Kittson-Marshall-Roseau

**Where to File:** Candidates for State Senator from the above legislative districts file with the Secretary of State, Room 128, State Capitol.

Candidates for State Senator from legislative districts not specified above (districts contained within one county) file with the county auditor of their respective counties.

**Filing Fee:** $20.

Digitized by Google
Original from UNIVERSITY OF CALIFORNIA
Generated on 2013-02-13 18:41 GMT / http://hdl.handle.net/2027/uc1.b4049245
Creative Commons Zero (CC0) / http://www.hathitrust.org/access_use#cc-zero

## STATE HOUSE OF REPRESENTATIVES

21 Chisago-Isanti
24 Grant-Stevens
24 Big Stone-Traverse
27 Benton-Sherburne
28 Kanabec-Mille Lacs-Sherburne-two
61 Cook-Lake-St. Louis
64 Beltrami-Lake of the Woods
65 Clearwater-Mahnomen
66 Pennington-Red Lake

**Where to File:** Candidates for House of Representatives from the above legislative districts file with the Secretary of State, Room 128, State Capitol.

Candidates for House of Representatives from legislative districts not specified above (districts contained within one county) file with the county auditor of their respective counties.

**Filing Fee:** $20.

## COUNTY OFFICERS

(Elected without Political Party Designation)

**Officials to Be Elected:** County elective officers whose terms expire in January 1963.

**Where to File:** With County Auditor.

**Filing Fee:** $20.

Generated on 2013-02-13 18:41 GMT / http://hdl.handle.net/2027/uc1.b4049245
Creative Commons Zero (CC0) / http://www.hathitrust.org/access_use#cc-zero
Digitized by Google
Original from UNIVERSITY OF CALIFORNIA

# PROPOSED CONSTITUTIONAL AMENDMENTS
# 1962 GENERAL ELECTION

At the general election on November 6, 1962, three proposed amendments to the Minnesota State Constitution will be presented to the voters for their approval or rejection. The proposed amendments will appear on the ballot in the following order and language:

**FIRST:** *CONSOLIDATION AND INVESTMENT OF SCHOOL TRUST FUNDS
(Proposed by Chapter 14, Laws of 1961, Extra Session)

"Shall the Constitution of the State of Minnesota, Article VIII, sections 2, 5, and 6, be amended to consolidate the swamp land fund and the permanent school fund; making the fund created thereby, perpetual, and distributing the net interest and dividends arising from the investment thereof to the different school districts of the state in proportion to the number of scholars in each district between the ages of five and twenty-one years; and authorizing the investment of not more than 20 percent thereof in certain corporate stocks and not more than 40 percent thereof in certain corporate bonds, subject to limitations to be prescribed by law, to secure the maximum return thereon consistent with the maintenance of the perpetuity of the fund?"

Yes.....

No....."

**SECOND:** *STATE DEBT
(Proposed by Chapter 99, Laws of 1961, Extra Session)

"Shall Article IX, Section 14 of the Constitution of the State of Minnesota be repealed and Article IX, sections 5, 6, and 7, be amended to allow the state to incur indebtedness for temporary borrowing, and to incur indebtedness payable within 20 years for the acquisition and betterment of public lands and buildings and other public improvements of a capital nature when authorized by a three-fifths of each branch of the legislature?

Yes.....

No....."

**THIRD:** *LENGTH OF LEGISLATIVE SESSION
(Proposed by Chapter 100, Laws of 1961, Extra Session)

"Shall the Constitution of the State of Minnesota, Article IV, Section 1, be amended so that the regular session of the legislature will not be limited to 90 days but will be held in odd numbered years at the time prescribed by law, and for a term not exceeding 120 legislative days?

Yes.....

No....."

*Unofficial titles



Digitized by Google
Original from UNIVERSITY OF CALIFORNIA
Generated on 2013-02-13 18:41 GMT / http://hdl.handle.net/2027/uc1.b4049245
Creative Commons Zero (CC0) / http://www.hathitrust.org/access_use#cc-zero

# VOTE FOR GOVERNOR SINCE 1857

| | |
|---|---|
| **1857** | |
| Henry H. Sibley, D. | 17,790 |
| Alexander Ramsey, R. | 17,550 |
| | 35,340 |
| **1859** | |
| Alexander Ramsey, R. | 21,335 |
| George L. Becker, D. | 17,582 |
| | 38,917 |
| **1861** | |
| Alexander Ramsey, R. | 16,274 |
| E. O. Hamblin, D. | 10,448 |
| | 26,722 |
| **1863** | |
| Stephen Miller, R. | 19,628 |
| H. T. Welles, D. | 12,739 |
| | 32,367 |
| **1865** | |
| W. R. Marshall, R. | 17,318 |
| H. M. Rice, D. | 13,842 |
| | 31,160 |
| **1867** | |
| W. R. Marshall, R. | 34,874 |
| C. E. Flandrau, D. | 29,502 |
| | 64,376 |
| **1869** | |
| Horace Austin, R. | 27,348 |
| George L. Otis, D. | 25,401 |
| Daniel Cobb, Pro. | 1,764 |
| | 54,513 |
| **1871** | |
| Horace Austin, R. | 46,950 |
| Winthrop Young, D. | 30,376 |
| S. Mayall, Pro. | 846 |
| | 78,172 |
| **1873** | |
| C. K. Davis, R. | 40,741 |
| A. Barton, D. | 35,245 |
| S. Mayall, Pro. | 1,036 |
| | 77,022 |
| **1875** | |
| J. S. Pillsbury, R. | 47,073 |
| D. L. Buell, D. | 35,275 |
| R. F. Humiston, Pro. | 1,669 |
| | 84,017 |
| **1877** | |
| J. S. Pillsbury, R. | 57,071 |
| W. L. Banning, D. | 39,147 |
| Wm. Meigher, Greenback | 2,396 |
| | 98,614 |
| **1879** | |
| J. S. Pillsbury, R. | 57,524 |
| Edmund Rice, D. | 41,524 |
| | 99,048 |
| **1881** | |
| L. F. Hubbard, R. | 65,025 |
| R. W. Johnson, D. | 37,168 |
| | 102,193 |
| **1883** | |
| L. F. Hubbard, R. | 72,462 |
| A. Biermann, D. | 58,251 |
| | 130,713 |
| **1886** | |
| A. R. McGill, R. | 107,064 |
| A. A. Ames, D. | 104,464 |
| James E. Childs, Pro. | 9,030 |
| | 220,558 |
| **1888** | |
| W. R. Merriam, R. | 134,355 |
| Eugene M. Wilson, D. | 110,251 |
| Hugh Harrison, Pro. | 17,026 |
| | 261,632 |
| **1890** | |
| W. R. Merriam, R. | 88,111 |
| Thomas Wilson, D. | 85,844 |
| Sidney M. Owen, Alliance | 58,513 |
| Jas. P. Pinkham, Pro. | 8,424 |
| | 240,892 |
| **1892** | |
| Knute Nelson, R. | 109,220 |
| Daniel W. Lawler, D. | 94,600 |
| Ignatius Donnelly, Peo. | 39,862 |
| William J. Dean, Pro. | 12,239 |
| | 255,921 |
| **1894** | |
| Knute Nelson, R. | 147,943 |
| George L. Becker, D. | 53,584 |
| Sidney M. Owen, Peo. | 87,890 |
| Hans S. Hilleboe, Pro. | 6,832 |
| | 296,249 |
| **1896** | |
| David M. Clough, R. | 165,806 |
| John Lind, Dem.-Peo. | 162,254 |
| Wm. J. Dean, Pro. | 5,154 |
| A. A. Ames, Ind. | 2,890 |
| W. B. Hammond, Soc. | 1,125 |
| | 337,229 |
| **1898** | |
| William H. Eustis, R. | 111,796 |
| John Lind, Dem.-Peo. | 131,980 |
| Geo. W. Higgins, Pro. | 5,299 |
| W. B. Hammond, Soc. | 1,685 |
| L. C. Long, Midroad P. | 1,802 |
| | 252,562 |
| **1900** | |
| Samuel R. Van Sant, R. | 152,905 |
| John Lind, Dem.-Peo. | 150,651 |
| Bernt B. Haugan, Pro. | 5,430 |
| S. M. Fairchild, Mid. P. | 763 |
| Thos. H. Lucas, So.-Dem. | 3,546 |
| Edward Kriz, Soc.-Lab. | 886 |
| | 314,181 |
| **1902** | |
| Samuel R. Van Sant, R. | 155,819 |
| Leonard A. Rosing, D. | 99,362 |
| Thomas J. Meighen, Peo. | 4,821 |
| Chas. Scanlon, Pro. | 5,765 |
| Jay E. Nash, Soc. | 2,521 |
| Thos. Van Lear, Soc.-L. | 2,570 |
| | 270,888 |



Digitized by Google
Original from UNIVERSITY OF CALIFORNIA
Generated on 2013-02-13 18:41 GMT / http://hdl.handle.net/2027/uc1.b4049245
Creative Commons Zero (CC0) / http://www.hathitrust.org/access_use#cc-zero

## VOTE FOR GOVERNOR—Continued

### 1904

| | |
|---|---|
| Robert C. Dunn, R. | 140,130 |
| John A. Johnson, D. | 147,992 |
| Charles W. Dorsett, Pro. | 7,577 |
| Jay E. Nash, Pub. Own. | 5,810 |
| A. W. M. Anderson, S.-L. | 2,293 |
| | 303,802 |

### 1906

| | |
|---|---|
| A. L. Cole, R. | 96,162 |
| John A. Johnson, D. | 168,480 |
| Chas. W. Dorsett, Pro. | 7,223 |
| O. E. Loftus, Pub. Own. | 4,646 |
| | 276,511 |

### 1908

| | |
|---|---|
| Jacob F. Jacobson, R. | 147,997 |
| John A. Johnson, D. | 175,136 |
| Geo. D. Haggard, P. | 7,024 |
| Beecher Moore, P. O. | 6,516 |
| Wm. W. Allen, Ind. | 593 |
| | 337,266 |

### 1910

| | |
|---|---|
| Adolph O. Eberhart, R. | 164,185 |
| James Gray, D. | 103,779 |
| J. F. Heiberg, Pro. | 8,960 |
| George E. Barrett, P. O. | 11,173 |
| C. W. Brandborg, Soc.-L. | 6,510 |
| | 295,627 |

### 1912

| | |
|---|---|
| Adolph O. Eberhart, R. | 129,688 |
| Peter M. Ringdahl, D. | 99,659 |
| David Morgan, P. O. | 25,769 |
| E. E. Lobeck, Pro. | 29,876 |
| P. V. Collins, Prog. | 33,455 |
| | 318,447 |

### 1914

| | |
|---|---|
| William E. Lee, R. | 143,730 |
| Winfield S. Hammond, D. | 156,304 |
| Tom J. Lewis, Soc. | 17,225 |
| W. G. Calderwood, Pro. | 18,582 |
| Hugh T. Halbert, Prog. | 3,553 |
| Herbert Johnson, Ind. Lab. | 3,861 |
| | 343,255 |

### 1916

| | |
|---|---|
| J. A. A. Burnquist, R. | 245,841 |
| Thomas P. Dwyer, D. | 93,112 |
| J. O. Bentall, Soc. | 26,306 |
| Thomas J. Anderson, Pro. | 19,884 |
| John P. Johnson, Ind. Lab. | 5,476 |
| | 390,619 |

### 1918

| | |
|---|---|
| J. A. A. Burnquist, R. | 166,515 |
| Fred E. Wheaton, D. | 76,793 |
| L. P. Berot, S. | 7,794 |
| Olaf O. Stageberg, Nat. | 6,648 |
| David H. Evans, F.-L. | 111,948 |
| | 369,698 |

### 1920

| | |
|---|---|
| J. A. O. Preus, R. | 415,805 |
| Henrik Shipstead, F.-L. | 281,402 |
| L. C. Hodgson, D. | 81,293 |
| Peter J. Sampson, Soc | 5,124 |
| | 783,624 |

### 1922

| | |
|---|---|
| J. A. O. Preus, R. | 309,756 |
| Magnus Johnson, F.-L. | 295,479 |
| Edward Indrehus, D. | 79,903 |
| | 685,138 |

### 1924

| | |
|---|---|
| Theodore Christianson, R. | 406,692 |
| Floyd B. Olson, F.-L. | 366,029 |
| Carlos Avery, D. | 49,353 |
| Oscar Anderson, Soc. Ind. | 3,876 |
| Michael Ferch, Ind. Prog. | 9,052 |
| | 835,002 |

### 1926

| | |
|---|---|
| Theodore Christianson, R. | 395,779 |
| Magnus Johnson, F.-L. | 266,845 |
| Alfred Jaques, D. | 38,008 |
| | 700,632 |

### 1928

| | |
|---|---|
| Theodore Christianson, R. | 549,857 |
| Ernest Lundeen, F.-L. | 227,193 |
| Andrew Nelson, D. | 213,734 |
| Harris A. Brandborg, Indus. | 3,279 |
| J. O. Bentall, Work. Com. | 5,760 |
| | 999,823 |

### 1930

| | |
|---|---|
| Ray P. Chase, R. | 289,528 |
| Floyd B. Olson, F.-L. | 473,154 |
| Edward Indrehus, D. | 29,109 |
| Karl Reeve, Com. | 5,594 |
| | 797,385 |

### 1932

| | |
|---|---|
| Earle Brown, R. | 334,081 |
| Floyd B. Olson, F.-L. | 522,438 |
| John E. Regan, D. | 169,859 |
| William Schneiderman, Com. | 4,807 |
| John P. Johnson, Ind. | 1,824 |
| | 1,033,009 |

### 1934

| | |
|---|---|
| Floyd B. Olson, F.-L. | 468,812 |
| Martin A. Nelson, R. | 396,359 |
| John E. Regan, D. | 176,928 |
| S. K. Davis, Com. | 4,334 |
| A. C. Townley, Ind. | 4,454 |
| | 1,050,887 |

### 1936

| | |
|---|---|
| Elmer A. Benson, F.-L. | 680,342 |
| Martin A. Nelson, R. | 431,841 |
| Earl Stewart, Ind. | 7,996 |
| | 1,120,179 |

### 1938

| | |
|---|---|
| Elmer A. Benson, F.-L. | 387,263 |
| Harold E. Stassen, R. | 678,839 |
| Thomas Gallagher, D. | 65,875 |
| John William Castle, Ind. | 899 |
| | 1,132,876 |

### 1940

| | |
|---|---|
| Harold E. Stassen, R. | 654,686 |
| Hjalmar Petersen, F.-L. | 459,609 |
| Ed. Murphy, D. | 140,021 |
| John William Castle, Ind. | 3,175 |
| | 1,257,491 |

Digitized by Google
Original from UNIVERSITY OF CALIFORNIA
Generated on 2013-02-13 18:41 GMT / http://hdl.handle.net/2027/uc1.b4049245
Creative Commons Zero (CC0) / http://www.hathitrust.org/access_use#cc-zero

VOTE FOR GOVERNOR—Continued

1942

| | |
|---|---|
| Harold E. Stassen, R. | 409,800 |
| Hjalmer Peterson, F.-L. | 299,917 |
| John D. Sullivan, D. | 75,151 |
| Martin Mackie, Com. | 5,082 |
| Harris A. Bandborg, Indust. Govt. | 4,278 |
| | 794,228 |

1944

| | |
|---|---|
| Edward J. Thye, R. | 701,185 |
| Byron G. Allen, D.-F.-L. | 430,132 |
| Gerald M. York, Indust. Govt. | 7,151 |
| | 1,138,468 |

1946

| | |
|---|---|
| Luther W. Youngdahl, R. | 519,067 |
| Harold H. Barker, D.-F.-L. | 349,565 |
| Rudolph Gustafson, Indust. Govt. | 11,716 |
| | 880,348 |

1948

| | |
|---|---|
| Luther W. Youngdahl, R. | 643,572 |
| Charles L. Halsted, D.-F.-L. | 545,766 |
| Rudolph Gustafson, Ind. Govt. | 6,598 |
| Orville E. Olson, Progressive | 14,950 |
| | 1,210,886 |

1950

| | |
|---|---|
| Luther W. Youngdahl, R. | 635,800 |
| Harry H. Peterson, D.-F.-L. | 400,637 |
| Vernon G. Campbell, Indust. Govt. | 10,195 |
| | 1,046,632 |

1952

| | |
|---|---|
| C. Elmer Anderson, R. | 785,125 |
| Orville L. Freeman, D.-F.-L. | 624,480 |
| Martin Fredrickson, S.L.P. | 5,227 |
| Eldrid H. Bauers, I.G. | 4,037 |
| | 1,418,869 |

1954

| | |
|---|---|
| C. Elmer Anderson, R. | 538,865 |
| Orville L. Freeman, D.F.L. | 607,099 |
| Ross Schelin, I.G. | 5,453 |
| | 1,151,417 |

1956

| | |
|---|---|
| Orville L. Freeman, D.-F.-L. | 731,180 |
| Ancher Nelsen, R. | 685,196 |
| Rudolph Gustafson, I.G. | 5,785 |
| | 1,422,161 |

1958

| | |
|---|---|
| Orville L. Freeman, D.-F.-L. | 685,326 |
| George MacKinnon, R. | 490,731 |
| Arne Anderson, I.G. | 10,858 |
| | 1,159,915 |

1960

| | |
|---|---|
| Orville L. Freman, D.-F.-L. | 760,934 |
| Elmer L. Andersen, R. | 783,813 |
| Rudolph Gustafson, I.G. | 5,518 |
| | 1,550,265 |

Generated on 2013-02-13 18:41 GMT / http://hdl.handle.net/2027/uc1.b4049245
Creative Commons Zero (CC0) / http://www.hathitrust.org/access_use#cc-zero
Digitized by Google
Original from UNIVERSITY OF CALIFORNIA

# HOW MINNESOTA VOTED FOR PRESIDENT SINCE 1860

**1860**

| | |
|---|---|
| Abraham Lincoln, R. | 22,069 |
| S. A. Douglas, D. | 11,920 |
| J. C. Breckenridge, D. | 748 |

**1864**

| | |
|---|---|
| Abraham Lincoln, R. | 25,055 |
| Geo. B. McClellan, D. | 17,367 |

**1868**

| | |
|---|---|
| U. S. Grant, R. | 43,722 |
| Horatio Seymour, D. | 28,096 |

**1872**

| | |
|---|---|
| U. S. Grant, R. | 55,708 |
| Horace Greeley, D. | 35,211 |

**1876**

| | |
|---|---|
| R. B. Hayes, R. | 72,955 |
| S. J. Tilden, D. | 48,587 |
| Peter Cooper, Greenback | 2,389 |
| Smith, Pro. | 144 |

**1880**

| | |
|---|---|
| James A. Garfield | 93,902 |
| W. S. Hancock | 53,315 |
| Weaver, Greenback | 3,267 |
| Dow, Pro. | 286 |

**1884**

| | |
|---|---|
| James G. Blaine, R. | 111,685 |
| Grover Cleveland, D. | 70,065 |
| St. John, Pro. | 4,684 |
| Butler, Greenback | 3,583 |

**1888**

| | |
|---|---|
| Benjamin H. Harrison, R. | 142,492 |
| Grover Cleveland, D. | 104,385 |
| Fisk, Pro. | 15,311 |

**1892**

| | |
|---|---|
| Benjamin H. Harrison, R. | 122,823 |
| Grover Cleveland, D. | 100,920 |
| James B. Weaver, Peo. | 29,313 |
| John Bidwell, Pro. | 14,182 |
| Weaver (fusion vote) | 107,077 |

**1896**

| | |
|---|---|
| Wm. McKinley, R. | 193,503 |
| William J. Bryan, Dem.-Peo. | 130,735 |
| Joshua Levering, Pro. | 4,339 |
| Palmer, D. | 3,222 |
| Machett, Soc. | 954 |

**1900**

| | |
|---|---|
| William McKinley, R. | 190,461 |
| William J. Bryan, Dem.-Peo. | 112,901 |
| Wooley, Pro. | 8,555 |
| Debs, Soc.-Dem. | 3,065 |
| Chas. W. Brandberg, Soc.-L. | 1,329 |

**1904**

| | |
|---|---|
| Theodore Roosevelt, R. | 216,651 |
| Alton B. Parker, D. | 55,187 |
| Thomas Watson, Peo. | 2,103 |
| Eugene V. Debs, Pub. Own. | 11,692 |
| Silas C. Swallow, Pro. | 6,253 |
| Corregan, Soc.-Lab. | 974 |

**1908**

| | |
|---|---|
| W. H. Taft, R. | 195,843 |
| W. J. Bryan, D. | 109,401 |
| Eugene Chafin, P. | 11,107 |
| E. V. Debs, P. O. | 14,527 |
| Thos. L. Hisgen, Ind. | 426 |

**1912**

| | |
|---|---|
| William Howard Taft, R. | 64,334 |
| Woodrow Wilson, D. | 106,426 |
| Eugene V. Debs, P. O. | 27,505 |
| Eugene W. Chafin, Pro | 7,886 |
| Elmer Reimer, Soc. | 2,212 |
| Theodore Roosevelt, Prog. | 125,856 |

**1916**

| | |
|---|---|
| Charles E. Hughes, R. | 179,544 |
| Woodrow Wilson, D. | 179,152 |
| J. Frank Hanly, P. | 7,793 |
| A. L. Benson, S. | 20,117 |
| Reimer, Ind. L. | 468 |

**1920**

| | |
|---|---|
| W. G. Harding, R. | 519,421 |
| J. M. Cox, D. | 142,994 |
| W. W. Cox, Ind. | 5,828 |
| E. V. Debs, Soc. | 56,106 |
| W. W. Watkins, Pro. | 11,489 |

**1924**

| | |
|---|---|
| Calvin G. Coolidge, R. | 420,759 |
| John W. Davis, D. | 55,913 |
| Frank F. Johns, Soc.-Ind. | 1,855 |
| Robert M. LaFollette, Ind. | 339,192 |
| William Z. Foster, W. Party | 4,427 |

**1928**

| | |
|---|---|
| Herbert Hoover, R. | 560,977 |
| Al Smith, D. | 396,451 |
| Verne L. Reynolds, Industrial | 1,921 |
| William Z. Foster, Workers Com. | 4,853 |
| Norman Thomas, Soc. | 6,774 |

**1932**

| | |
|---|---|
| Herbert Hoover, R. | 363,959 |
| Franklin D. Roosevelt, D. | 600,806 |
| Wm. Z. Foster, Com. | 6,101 |
| Verne L. Reynolds, Ind. | 770 |
| Norman Thomas, S. | 25,476 |
| Jacob S. Coxey, F. L. | 5,731 |

**1936**

| | |
|---|---|
| Alf M. Landon, R. | 350,461 |
| Franklin D. Roosevelt, D. | 698,811 |
| Aiken, Indust. | 961 |
| Wm. Lemke, Union | 74,296 |
| Earl Browder, Com. | 2,574 |
| Norman Thomas, Soc. | 2,872 |

**1940**

| | |
|---|---|
| Wendell L. Willkie, R. | 596,274 |
| Franklin D. Roosevelt, D. | 644,196 |
| John W. Aiken, Ind. | 2,553 |
| Norman Thomas, Soc. | 5,454 |
| Earl Browder, Com. | 2,711 |

**1944**

| | |
|---|---|
| Thomas E. Dewey, R. | 527,416 |
| Franklin D. Roosevelt, D. | 589,864 |
| Edward A. Teichert, Ind. Gov. | 3,176 |
| Norman Thomas, Soc. | 5,073 |

**1948**

| | |
|---|---|
| Thomas E. Dewey, R. | 483,617 |
| Harry S. Truman, D. | 692,966 |
| Edward A. Teichert, Ind. Govt. | 2,525 |
| Farrell Dobbs, Soc. Workers | 606 |
| Henry A. Wallace, Progressive | 27,866 |
| Norman Thomas, Socialist | 4,646 |

**1952**

| | |
|---|---|
| Dwight D. Eisenhower, R. | 763,211 |
| Adlai E. Stevenson, D. | 608,458 |
| Eric Hass, Ind. Govt. | 2,383 |
| Vincent Hallinan, Prog. | 2,666 |
| Farrell Dobbs, Soc. Workers | 618 |
| Stuart Hamblen, Prohibition | 2,147 |

**1956**

| | |
|---|---|
| Adlai E. Stevenson, D. | 617,525 |
| Dwight D. Eisenhower, R. | 719,302 |
| Eric Hass, Ind. Govt. | 2,080 |
| Farrell Dobbs, Soc. Workers | 1,098 |

**1960**

| | |
|---|---|
| John F. Kennedy, D. | 779,933 |
| Richard M. Nixon, R. | 757,915 |
| Farrell Dobbs, S.W. | 3,077 |
| Eric Hass, Ind. Govt. | 962 |



Digitized by Google
Original from UNIVERSITY OF CALIFORNIA
Generated on 2013-02-13 18:41 GMT / http://hdl.handle.net/2027/uc1.b4049245
Creative Commons Zero (CC0) / http://www.hathitrust.org/access_use#cc-zero

# Primary Election Returns

## ON ELECTION HELD SEPTEMBER 13, 1960



Digitized by Google
Original from UNIVERSITY OF CALIFORNIA
Generated on 2013-02-13 18:41 GMT / http://hdl.handle.net/2027/uc1.b4049245
Creative Commons Zero (CC0) / http://www.hathitrust.org/access_use#cc-zero

# Primary Election Returns

## ON ELECTION HELD SEPTEMBER 13, 1960



Digitized by Google
Original from UNIVERSITY OF CALIFORNIA
Generated on 2013-02-13 18:41 GMT / http://hdl.handle.net/2027/uc1.b4049245
Creative Commons Zero (CC0) / http://www.hathitrust.org/access_use#cc-zero

**Return of Votes Cast for**

**DEMOCRATIC-FARMER-LABOR**
**AND**
**REPUBLICAN**
**CANDIDATES**

**For Representatives in Congress**

Abstract of Votes Polled
in the
STATE OF MINNESOTA

AT THE PRIMARY ELECTION HELD IN THE SEVERAL COUNTIES OF THE STATE, ON THE THIRTEENTH DAY OF SEPTEMBER, 1960

Taken from the Official Returns, duly canvassed by the County Canvassing Boards, in accordance with law, and from certified copies of said returns as canvassed, on file in the office of the Secretary of State.

## FIRST CONGRESSIONAL DISTRICT

| | COUNTIES | Democratic-Farmer-Labor George Shepherd | Republican Albert H. Quie |
|---|---|---|---|
| 1. | Dodge | 416 | 1,220 |
| 2. | Fillmore | 983 | 2,640 |
| 3. | Freeborn | 1,956 | 3,346 |
| 4. | Goodhue | 1,081 | 3,074 |
| 5. | Houston | 579 | 1,271 |
| 6. | Mower | 2,893 | 3,594 |
| 7. | Olmsted | 2,435 | 5,511 |
| 8. | Rice | 2,194 | 4,062 |
| 9. | Steele | 935 | 2,224 |
| 10. | Wabasha | 820 | 1,693 |
| 11. | Waseca | 482 | 1,428 |
| 12. | Winona | 2,267 | 3,502 |
| | Totals | 17,041 | 33,565 |

## SECOND CONGRESSIONAL DISTRICT

| | COUNTIES | Democratic-Farmer-Labor Frank Patrick Ryan | Russel Schwandt | Republican Ancher Nelsen |
|---|---|---|---|---|
| 1. | Blue Earth | 1,100 | 1,712 | 5,020 |
| 2. | Brown | 440 | 1,116 | 2,496 |
| 3. | Carver | 517 | 483 | 2,218 |
| 4. | Cottonwood | 157 | 539 | 1,452 |
| 5. | Dakota | 3,562 | 4,448 | 5,931 |
| 6. | Faribault | 456 | 774 | 2,344 |
| 7. | Jackson | 475 | 1,052 | 1,390 |
| 8. | LeSueur | 456 | 587 | 1,002 |
| 9. | McLeod | 426 | 608 | 2,238 |
| 10. | Martin | 192 | 537 | 2,217 |
| 11. | Nicollet | 436 | 869 | 1,910 |
| 12. | Scott | 1,000 | 646 | 1,252 |
| 13. | Sibley | 372 | 529 | 1,630 |
| 14. | Watonwan | 254 | 487 | 1,487 |
| | Totals | 9,843 | 14,387 | 32,587 |

Generated on 2013-02-13 18:41 GMT / http://hdl.handle.net/2027/uc1.b4049245
Creative Commons Zero (CC0) / http://www.hathitrust.org/access_use#cc-zero
Digitized by Google
Original from UNIVERSITY OF CALIFORNIA

## THIRD CONGRESSIONAL DISTRICT

| | Democratic-Farmer-Labor | | Republican | |
|---|---|---|---|---|
| COUNTIES | Roy W. Wier | Peter Filips | Clark MacGregor | Harvey W. Nelson |
| 1. Anoka | 4,935 | 134 | 2,241 | 1,059 |
| 2. Chisago | 957 | 26 | 933 | 396 |
| 3. Hennepin | 38,747 | 1,286 | 30,586 | 7,707 |
| 4. Isanti | 790 | 21 | 697 | 270 |
| 5. Washington | 3,109 | 136 | 2,702 | 944 |
| Totals | 48,538 | 1,603 | 37,159 | 10,376 |

## FOURTH CONGRESSIONAL DISTRICT

| | Democratic-Farmer-Labor | Republican | |
|---|---|---|---|
| COUNTY | Joseph E. Karth | Joseph J. (Joe) Mitchell | Edward C. Slettedahl |
| Ramsey | 45,542 | 29,620 | 6,946 |

## FIFTH CONGRESSIONAL DISTRICT

| | Democratic-Farmer-Labor | Republican | |
|---|---|---|---|
| COUNTY | George W. Matthews | Walter H. Judd | Arthur D. Russell |
| Hennepin | 25,005 | 33,472 | 1,371 |

## SIXTH CONGRESSIONAL DISTRICT

| | Democratic-Farmer-Labor | Republican |
|---|---|---|
| COUNTIES | Fred Marshall | Frank L. King |
| 1. Aitkin | 1,383 | 1,186 |
| 2. Benton | 1,713 | 1,443 |
| 3. Cass | 1,310 | 1,340 |
| 4. Crow Wing | 2,279 | 2,334 |
| 5. Hubbard | 1,051 | 1,227 |
| 6. Kanabec | 848 | 802 |
| 7. Meeker | 1,580 | 1,733 |
| 8. Mille Lacs | 993 | 1,123 |
| 9. Morrison | 2,092 | 1,678 |
| 10. Pine | 1,396 | 878 |
| 11. Sherburne | 695 | 889 |
| 12. Stearns | 4,603 | 4,160 |
| 13. Todd | 1,834 | 1,998 |
| 14. Wadena | 554 | 825 |
| 15. Wright | 2,115 | 2,362 |
| Totals | 24,446 | 23,978 |

Generated on 2013-02-13 18:41 GMT / http://hdl.handle.net/2027/uc1.b4049245
Creative Commons Zero (CC0) / http://www.hathitrust.org/access_use#cc-zero
Digitized by Google
Original from UNIVERSITY OF CALIFORNIA

## SEVENTH CONGRESSIONAL DISTRICT

| | COUNTIES | Democratic-Farmer-Labor Gordon E. Duenow | Republican H. Carl Andersen |
|---|---|---|---|
| 1. | Big Stone | 996 | 774 |
| 2. | Chippewa | 923 | 1,208 |
| 3. | Douglas | 1,429 | 1,789 |
| 4. | Grant | 495 | 647 |
| 5. | Kandiyohi | 2,095 | 2,035 |
| 6. | Lac qui Parle | 996 | 1,209 |
| 7. | Lincoln | 452 | 568 |
| 8. | Lyon | 713 | 1,243 |
| 9. | Murray | 414 | 716 |
| 10. | Nobles | 903 | 1,137 |
| 11. | Pipestone | 319 | 705 |
| 12. | Pope | 894 | 1,164 |
| 13. | Redwood | 542 | 1,687 |
| 14. | Renville | 684 | 1,445 |
| 15. | Rock | 189 | 851 |
| 16. | Stevens | 549 | 828 |
| 17. | Swift | 897 | 831 |
| 18. | Traverse | 848 | 637 |
| 19. | Yellow Medicine | 949 | 1,223 |
| | Totals | 15,287 | 20,697 |

## EIGHTH CONGRESSIONAL DISTRICT

| | COUNTIES | Democratic-Farmer-Labor John A. Blatnik | Republican Jerry H. Ketola |
|---|---|---|---|
| 1. | Carlton | 2,898 | 1,446 |
| 2. | Cook | 326 | 405 |
| 3. | Itasca | 4,635 | 2,204 |
| 4. | Koochiching | 2,508 | 1,182 |
| 5. | Lake | 1,913 | 791 |
| 6. | St. Louis | 33,328 | 14,575 |
| | Totals | 45,608 | 20,603 |

## NINTH CONGRESSIONAL DISTRICT

| | COUNTIES | Democratic-Farmer-Labor August J. Duren | Coya Knutson | Roy E. Wiseth | Republican Jack Carlson | Odin Langen |
|---|---|---|---|---|---|---|
| 1. | Becker | 260 | 1,230 | 1,368 | 149 | 1,903 |
| 2. | Beltrami | 203 | 1,220 | 1,120 | 139 | 1,705 |
| 3. | Clay | 193 | 1,237 | 1,106 | 81 | 2,022 |
| 4. | Clearwater | 38 | 725 | 639 | 35 | 607 |
| 5. | Kittson | 48 | 512 | 535 | 10 | 734 |
| 6. | Lake of the Woods | 46 | 280 | 229 | 19 | 234 |
| 7. | Mahnomen | 97 | 525 | 432 | 15 | 333 |
| 8. | Marshall | 120 | 854 | 984 | 30 | 919 |
| 9. | Norman | 67 | 967 | 587 | 42 | 956 |
| 10. | Otter Tail | 475 | 1,609 | 824 | 222 | 4,458 |
| 11. | Pennington | 81 | 979 | 719 | 26 | 675 |
| 12. | Polk | 241 | 2,156 | 1,472 | 73 | 2,232 |
| 13. | Red Lake | 56 | 775 | 311 | 7 | 230 |
| 14. | Roseau | 136 | 749 | 795 | 15 | 978 |
| 15. | Wilkin | 135 | 431 | 363 | 32 | 660 |
| | Totals | 2,196 | 14,249 | 11,484 | 895 | 18,646 |

Digitized by Google
Original from UNIVERSITY OF CALIFORNIA
Generated on 2013-02-13 18:41 GMT / http://hdl.handle.net/2027/uc1.b4049245
Creative Commons Zero (CC0) / http://www.hathitrust.org/access_use#cc-zero

Generated on 2013-02-13 18:41 GMT / http://hdl.handle.net/2027/uc1.b4049245
Creative Commons Zero (CC0) / http://www.hathitrust.org/access_use#cc-zero



## DEMOCRATIC-FARMER-LABOR

| | Total Number of Persons Who Voted | Total Number of Ballots Cast and Counted DEMOCRATIC-FARMER-LABOR | FOR U. S. SENATOR | FOR GOVERNOR | | FOR LT. GOV. | FOR SEC. OF STATE | FOR STATE TREASURER | | FOR ATTY. GEN. | FOR R. R. & WHSE. COMM. | |
|---|---|---|---|---|---|---|---|---|---|---|---|---|
| | | | Hubert H. Humphrey | Orville L. Freeman | Belmont Tudisco | Karl F. Rolvaag | Joseph L. Donovan | Conrad H. Hammar | Bill O. Kjeldahl | Walter F. Mondale | John A. (Jack) Henderson | Hjalmar Petersen |
| Aitkin | 3104 | 1610 | 1500 | 1384 | 195 | 1390 | 1446 | 981 | 478 | 1271 | 350 | 1143 |
| Anoka | 9243 | 5457 | 5311 | 4668 | 723 | 5096 | 5162 | 3118 | 2003 | 5039 | 1897 | 3358 |
| Becker | 5172 | 2839 | 2669 | 2391 | 448 | 2500 | 2560 | 1715 | 913 | 2244 | 672 | 2040 |
| Beltrami | 4581 | 2557 | 2378 | 2223 | 296 | 2277 | 2336 | 1436 | 953 | 2109 | 519 | 1914 |
| Benton | 3786 | 1892 | 1741 | 1475 | 363 | 1587 | 1747 | 1049 | 632 | 1547 | 591 | 1159 |
| Big Stone | 2308 | 1368 | 1321 | 1240 | 107 | 1157 | 1240 | 811 | 433 | 1138 | 322 | 962 |
| Blue Earth | 8427 | 2923 | 2807 | 2504 | 388 | 2670 | 2757 | 2326 | 458 | 2692 | 876 | 1928 |
| Brown | 4472 | 1638 | 1502 | 1325 | 256 | 1328 | 1406 | 1220 | 222 | 1286 | 343 | 1141 |
| Carlton | 4625 | 2920 | 2874 | 2613 | 307 | 2738 | 2830 | 2079 | 710 | 2634 | 556 | 2299 |
| Carver | 3761 | 1089 | 1035 | 939 | 142 | 950 | 1005 | 743 | 240 | 902 | 351 | 665 |
| Cass | 3174 | 1503 | 1423 | 1222 | 245 | 1307 | 1364 | 866 | 526 | 1268 | 388 | 1033 |
| Chippewa | 2393 | 1085 | 1068 | 971 | 101 | 1005 | 1008 | 595 | 443 | 948 | 191 | 857 |
| Chisago | 2617 | 1124 | 1080 | 1002 | 101 | 978 | 1010 | 597 | 416 | 982 | 227 | 837 |
| Clay | 4818 | 2565 | 2344 | 2144 | 358 | 2263 | 2247 | 1590 | 794 | 2096 | 549 | 1856 |
| Clearwater | 2114 | 1417 | 1271 | 1207 | 181 | 1257 | 1259 | 802 | 520 | 1184 | 206 | 1134 |
| Cook | 845 | 339 | 321 | 294 | 53 | 294 | 332 | 189 | 136 | 293 | 74 | 260 |
| Cottonwood | 2280 | 731 | 714 | 648 | 66 | 674 | 670 | 561 | 114 | 659 | 118 | 580 |
| Crow Wing | 5627 | 2507 | 2488 | 2215 | 293 | 2297 | 2412 | 1551 | 881 | 2309 | 667 | 1806 |
| Dakota | 15574 | 8506 | 8123 | 7310 | 1097 | 7416 | 7811 | 5820 | 2026 | 7413 | 2388 | 5635 |
| Dodge | 1756 | 471 | 461 | 407 | 62 | 433 | 448 | 289 | 154 | 421 | 107 | 345 |
| Douglas | 3707 | 1660 | 1560 | 1439 | 184 | 1422 | 1475 | 1048 | 477 | 1388 | 327 | 1225 |
| Faribault | 3881 | 1292 | 1250 | 1139 | 143 | 1134 | 1188 | 981 | 225 | 1103 | 373 | 842 |
| Fillmore | 4144 | 1260 | 1154 | 1063 | 157 | 1094 | 1098 | 700 | 414 | 998 | 282 | 866 |
| Freeborn | 6237 | 2493 | 2401 | 2281 | 198 | 2255 | 2332 | 1416 | 819 | 2145 | 557 | 1823 |
| Goodhue | 4504 | 1239 | 1211 | 1134 | 88 | 1156 | 1151 | 719 | 433 | 1115 | 315 | 898 |
| Grant | 1318 | 594 | 573 | 527 | 58 | 520 | 522 | 363 | 198 | 491 | 119 | 438 |
| Hennepin | 156431 | 71663 | 70774 | 65535 | 5824 | 58340 | 68173 | 41346 | 20331 | 64985 | 19169 | 49504 |
| Houston | 2446 | 788 | 762 | 715 | 59 | 656 | 730 | 500 | 206 | 646 | 291 | 441 |
| Hubbard | 2884 | 1255 | 1172 | 1031 | 171 | 1034 | 1099 | 757 | 340 | 1004 | 313 | 822 |
| Isanti | 1995 | 934 | 891 | 850 | 59 | 842 | 853 | 579 | 260 | 798 | 151 | 730 |
| Itasca | 7673 | 4878 | 4633 | 4110 | 659 | 4271 | 4486 | 3134 | 1364 | 4074 | 1445 | 3109 |
| Jackson | 3188 | 1591 | 1546 | 1350 | 226 | 1435 | 1466 | 1209 | 277 | 1368 | 370 | 1152 |
| Kanabec | 1963 | 966 | 928 | 824 | 113 | 851 | 874 | 537 | 330 | 825 | 184 | 724 |
| Kandiyohi | 4687 | 2453 | 2411 | 2214 | 205 | 2262 | 2268 | 1079 | 1230 | 2190 | 416 | 1926 |
| Kittson | 1899 | 1119 | 1048 | 1019 | 83 | 985 | 1003 | 588 | 444 | 943 | 158 | 902 |
| Koochiching | 4631 | 3076 | 2881 | 2712 | 296 | 2660 | 2848 | 1736 | 1094 | 2604 | 861 | 2037 |
| Lac qui Parle | 2635 | 1272 | 1228 | 1135 | 120 | 1131 | 1131 | 757 | 407 | 1057 | 297 | 911 |
| Lake | 2912 | 1976 | 1902 | 1776 | 169 | 1844 | 1890 | 1318 | 568 | 1812 | 479 | 1425 |

Digitized by Google
Original from UNIVERSITY OF CALIFORNIA

Generated on 2013-02-13 18:41 GMT / http://hdl.handle.net/2027/uc1.b4049245
Creative Commons Zero (CC0) / http://www.hathitrust.org/access_use#cc-zero



| | | | | | | | | | | | | |
|---|---|---|---|---|---|---|---|---|---|---|---|---|
| Lake of the Woods | 840 | 568 | 533 | 508 | 41 | 505 | 522 | 308 | 218 | 502 | 98 | 429 |
| Le Sueur | 2232 | 1101 | 1034 | 956 | 108 | 941 | 1007 | 795 | 212 | 924 | 309 | 720 |
| Lincoln | 1196 | 553 | 528 | 478 | 61 | 495 | 492 | 331 | 175 | 461 | 122 | 406 |
| Lyon | 2374 | 953 | 909 | 844 | 105 | 832 | 854 | 606 | 276 | 820 | 241 | 668 |
| McLeod | 3538 | 1116 | 1058 | 969 | 135 | 965 | 983 | 772 | 248 | 945 | 261 | 786 |
| Mahnomen | 1491 | 1074 | 911 | 844 | 191 | 900 | 941 | 599 | 361 | 809 | 248 | 718 |
| Marshall | 3024 | 1981 | 1707 | 1679 | 235 | 1668 | 1717 | 1150 | 693 | 1527 | 317 | 1544 |
| Martin | 3169 | 771 | 715 | 674 | 64 | 683 | 692 | 628 | 86 | 666 | 142 | 575 |
| Meeker | 4053 | 1783 | 1679 | 1531 | 184 | 1501 | 1546 | 1009 | 561 | 1448 | 423 | 1218 |
| Mille Lacs | 2543 | 1116 | 1082 | 978 | 113 | 990 | 1010 | 619 | 398 | 979 | 259 | 810 |
| Morrison | 4598 | 2377 | 2156 | 1832 | 470 | 1888 | 2132 | 1339 | 769 | 1857 | 673 | 1510 |
| Mower | 7828 | 3526 | 3299 | 3194 | 288 | 3121 | 3288 | 2300 | 946 | 3046 | 904 | 2465 |
| Murray | 1335 | 540 | 518 | 408 | 127 | 477 | 499 | 362 | 137 | 457 | 142 | 371 |
| Nicollet | 3501 | 1395 | 1283 | 1143 | 190 | 1214 | 1263 | 1026 | 240 | 1207 | 355 | 943 |
| Nobles | 2501 | 1173 | 1147 | 963 | 182 | 1009 | 1057 | 803 | 267 | 982 | 395 | 689 |
| Norman | 2753 | 1650 | 1524 | 1451 | 152 | 1429 | 1423 | 969 | 532 | 1309 | 224 | 1309 |
| Olmsted | 9689 | 2829 | 2796 | 2595 | 340 | 2653 | 2756 | 1784 | 846 | 2550 | 900 | 1885 |
| Otter Tail | 7791 | 2968 | 2635 | 2471 | 396 | 2515 | 2544 | 1583 | 1115 | 2430 | 542 | 2216 |
| Pennington | 2563 | 1792 | 1587 | 1556 | 185 | 1591 | 1577 | 1042 | 641 | 1489 | 297 | 1402 |
| Pine | 2706 | 1609 | 1500 | 1372 | 200 | 1386 | 1451 | 959 | 476 | 1310 | 260 | 1290 |
| Pipestone | 1154 | 397 | 382 | 314 | 68 | 356 | 361 | 261 | 102 | 315 | 96 | 276 |
| Polk | 6351 | 3901 | 3605 | 3357 | 463 | 3528 | 3542 | 2254 | 1468 | 3308 | 701 | 3029 |
| Pope | 2472 | 1140 | 1111 | 1020 | 105 | 997 | 1028 | 572 | 480 | 887 | 234 | 857 |
| Ramsey | 96442 | 49840 | 48137 | 44072 | 5768 | 43406 | 47212 | 30371 | 13108 | 44695 | 12521 | 34511 |
| Red Lake | 1433 | 1165 | 1040 | 937 | 142 | 935 | 1000 | 564 | 475 | 869 | 218 | 810 |
| Redwood | 2661 | 771 | 735 | 653 | 101 | 656 | 689 | 466 | 224 | 625 | 215 | 496 |
| Renville | 2395 | 822 | 803 | 724 | 93 | 741 | 766 | 475 | 271 | 727 | 198 | 584 |
| Rice | 7276 | 2915 | 2662 | 2340 | 404 | 2334 | 2443 | 1733 | 731 | 2265 | 1047 | 1527 |
| Rock | 1130 | 237 | 227 | 186 | 43 | 213 | 212 | 151 | 67 | 203 | 57 | 175 |
| Roseau | 2727 | 1725 | 1576 | 1539 | 136 | 1521 | 1553 | 1004 | 620 | 1376 | 255 | 1360 |
| St. Louis | 55654 | 36448 | 32953 | 29875 | 3746 | 30570 | 32704 | 23490 | 8217 | 30016 | 9804 | 23065 |
| Scott | 3395 | 1824 | 1637 | 1525 | 228 | 1414 | 1597 | 1156 | 373 | 1377 | 614 | 960 |
| Sherburne | 1834 | 766 | 728 | 658 | 91 | 684 | 716 | 449 | 256 | 677 | 176 | 546 |
| Sibley | 2884 | 979 | 905 | 825 | 141 | 804 | 865 | 649 | 212 | 763 | 234 | 663 |
| Stearns | 10042 | 4935 | 4505 | 3764 | 966 | 4207 | 4531 | 2593 | 1814 | 4035 | 1611 | 2900 |
| Steele | 4186 | 1254 | 1196 | 1114 | 140 | 1070 | 1136 | 692 | 391 | 1005 | 339 | 825 |
| Stevens | 1668 | 717 | 689 | 617 | 86 | 614 | 650 | 358 | 308 | 597 | 149 | 527 |
| Swift | 2004 | 1092 | 1049 | 994 | 82 | 988 | 1005 | 600 | 431 | 932 | 192 | 862 |
| Todd | 4723 | 2101 | 1881 | 1674 | 337 | 1672 | 1840 | 1140 | 648 | 1529 | 513 | 1353 |
| Traverse | 2000 | 1177 | 1110 | 1036 | 127 | 984 | 1039 | 660 | 396 | 959 | 279 | 799 |
| Wabasha | 3052 | 1114 | 1041 | 914 | 185 | 959 | 998 | 740 | 308 | 904 | 382 | 676 |
| Wadena | 1554 | 600 | 571 | 502 | 78 | 524 | 545 | 384 | 176 | 513 | 131 | 439 |
| Waseca | 2227 | 676 | 639 | 590 | 71 | 584 | 621 | 431 | 177 | 561 | 202 | 423 |
| Washington | 7581 | 3366 | 3350 | 2891 | 495 | 3235 | 3290 | 2001 | 1249 | 3200 | 1128 | 2195 |
| Watonwan | 2383 | 789 | 765 | 688 | 89 | 737 | 725 | 671 | 100 | 694 | 157 | 601 |
| Wilkin | 1695 | 939 | 811 | 771 | 140 | 810 | 834 | 558 | 278 | 730 | 213 | 643 |
| Winona | 6474 | 2653 | 2535 | 2273 | 371 | 2353 | 2434 | 1697 | 715 | 2271 | 976 | 1546 |
| Wright | 5613 | 2515 | 2339 | 2121 | 302 | 2087 | 2244 | 1441 | 807 | 2083 | 787 | 1526 |
| Yellow Medicine | 2575 | 1228 | 1186 | 1115 | 93 | 1118 | 1121 | 686 | 468 | 1068 | 217 | 968 |
| Totals | 623119 | 304011 | 289525 | 264571 | 33452 | 260373 | 281092 | 184336 | 86536 | 262883 | 78257 | 207823 |

Digitized by Google
Original from UNIVERSITY OF CALIFORNIA

Generated on 2013-02-13 18:41 GMT / http://hdl.handle.net/2027/uc1.b4049245
Creative Commons Zero (CC0) / http://www.hathitrust.org/access_use#cc-zero



## REPUBLICAN

| | Total Number of Ballots Counted—REPUBLICAN | FOR U. S. SENATOR | | FOR GOV. | FOR LT. GOVERNOR | | | | | FOR SEC. OF STATE |
|---|---|---|---|---|---|---|---|---|---|---|
| | | P. Kenneth (P.K.) Peterson | James Malcolm Williams | Elmer L. Andersen | Hursel O. (Doc) Kallestad | Art Ogle | John C. Peterson | G. Howard Spaeth | Russell H. Underdahl | Kenneth O'Brien Joyce |
| Aitkin | 1407 | 1268 | 106 | 1365 | 81 | 467 | 369 | 247 | 142 | 1211 |
| Anoka | 3581 | 2886 | 602 | 3380 | 293 | 1245 | 855 | 595 | 406 | 3279 |
| Becker | 2026 | 1867 | 159 | 1984 | 102 | 757 | 545 | 299 | 223 | 1714 |
| Beltrami | 1857 | 1655 | 143 | 1770 | 106 | 568 | 505 | 319 | 220 | 1595 |
| Benton | 1678 | 1493 | 168 | 1631 | 87 | 585 | 460 | 256 | 216 | 1481 |
| Big Stone | 845 | 751 | 70 | 740 | 71 | 306 | 229 | 119 | 71 | 703 |
| Blue Earth | 5378 | 4815 | 465 | 5029 | 45 | 4824 | 252 | 150 | 84 | 4787 |
| Brown | 2701 | 2418 | 185 | 2382 | 85 | 1414 | 466 | 394 | 127 | 2200 |
| Carlton | 1561 | 1459 | 102 | 1547 | 77 | 610 | 415 | 200 | 204 | 1435 |
| Carver | 2482 | 2222 | 250 | 2082 | 184 | 906 | 677 | 366 | 238 | 2093 |
| Cass | 1570 | 1398 | 144 | 1512 | 95 | 557 | 351 | 262 | 188 | 1352 |
| Chippewa | 1272 | 1185 | 61 | 1196 | 50 | 743 | 213 | 116 | 78 | 1143 |
| Chisago | 1423 | 1277 | 117 | 1345 | 72 | 523 | 379 | 180 | 152 | 1213 |
| Clay | 2132 | 1923 | 143 | 2016 | 59 | 955 | 427 | 277 | 271 | 1890 |
| Clearwater | 654 | 577 | 44 | 616 | 36 | 212 | 183 | 73 | 73 | 530 |
| Cook | 452 | 416 | 62 | 452 | 26 | 121 | 114 | 74 | 92 | 407 |
| Cottonwood | 1508 | 1412 | 86 | 1440 | 71 | 846 | 275 | 134 | 124 | 1367 |
| Crow Wing | 2784 | 2645 | 266 | 2854 | 186 | 1102 | 677 | 478 | 382 | 2628 |
| Dakota | 6486 | 5508 | 806 | 6121 | 360 | 2879 | 1153 | 1202 | 543 | 5543 |
| Dodge | 1246 | 1182 | 60 | 1201 | 70 | 740 | 176 | 102 | 139 | 1155 |
| Douglas | 1946 | 1774 | 120 | 1755 | 63 | 959 | 308 | 369 | 129 | 1644 |
| Faribault | 2474 | 2331 | 127 | 2283 | 127 | 1481 | 345 | 180 | 257 | 2143 |
| Fillmore | 2729 | 2471 | 161 | 2544 | 110 | 1128 | 685 | 215 | 361 | 2311 |
| Freeborn | 3694 | 3170 | 224 | 3262 | 212 | 1899 | 731 | 273 | 296 | 2932 |
| Goodhue | 3188 | 2926 | 203 | 2954 | 125 | 1805 | 504 | 262 | 375 | 2806 |
| Grant | 706 | 662 | 32 | 647 | 35 | 455 | 89 | 51 | 42 | 591 |
| Hennepin | 79171 | 68296 | 10355 | 71232 | 7008 | 41380 | 10929 | 10938 | 5361 | 59886 |
| Houston | 1587 | 1299 | 163 | 1380 | 65 | 487 | 549 | 158 | 251 | 1270 |
| Hubbard | 1520 | 1318 | 164 | 1462 | 104 | 343 | 429 | 312 | 212 | 1267 |
| Isanti | 1034 | 922 | 88 | 938 | 50 | 519 | 226 | 94 | 67 | 886 |
| Itasca | 2602 | 2261 | 256 | 2509 | 205 | 770 | 690 | 419 | 350 | 2275 |
| Jackson | 1486 | 1390 | 100 | 1422 | 121 | 619 | 341 | 237 | 124 | 1296 |
| Kanabec | 952 | 854 | 88 | 913 | 67 | 406 | 218 | 94 | 94 | 823 |
| Kandiyohi | 2135 | 1971 | 133 | 2043 | 121 | 876 | 608 | 237 | 151 | 1860 |
| Kittson | 751 | 656 | 44 | 702 | 25 | 321 | 151 | 94 | 79 | 609 |

Digitized by Google
Original from UNIVERSITY OF CALIFORNIA

Generated on 2013-02-13 18:41 GMT / http://hdl.handle.net/2027/uc1.b4049245
Creative Commons Zero (CC0) / http://www.hathitrust.org/access_use#cc-zero



| | | | | | | | | | | |
|---|---|---|---|---|---|---|---|---|---|---|
| Koochiching | 1407 | 1217 | 119 | 1308 | 82 | 432 | 358 | 194 | 233 | 1208 |
| Lac qui Parle | 1283 | 1206 | 53 | 1194 | 68 | 618 | 266 | 134 | 108 | 1064 |
| Lake | 865 | 792 | 67 | 830 | 52 | 354 | 195 | 122 | 107 | 791 |
| Lake of the Woods | 260 | 227 | 22 | 244 | 10 | 75 | 87 | 39 | 30 | 229 |
| Le Sueur | 1093 | 977 | 73 | 1007 | 34 | 634 | 191 | 89 | 82 | |
| Lincoln | 601 | 530 | 30 | 562 | 39 | 274 | 126 | 62 | 50 | 304 |
| Lyon | 1321 | 1247 | 68 | 1220 | 53 | 674 | 241 | 167 | 108 | 1103 |
| McLeod | 2322 | 2087 | 179 | 2140 | 281 | 1112 | 408 | 213 | 162 | 2008 |
| Mahnomen | 368 | 292 | 37 | 323 | 22 | 83 | 79 | 101 | 42 | 292 |
| Marshall | 970 | 859 | 42 | 876 | 30 | 345 | 303 | 110 | 104 | 776 |
| Martin | 2341 | 2207 | 101 | 2202 | 69 | 1704 | 277 | 112 | 115 | 2126 |
| Meeker | 2116 | 1867 | 169 | 2004 | 157 | 800 | 576 | 261 | 166 | 1737 |
| Mille Lacs | 1341 | 1231 | 102 | 1282 | 62 | 605 | 308 | 162 | 126 | 1152 |
| Morrison | 2044 | 1829 | 180 | 1928 | 115 | 756 | 541 | 335 | 155 | 1691 |
| Mower | 3777 | 3514 | 206 | 3596 | 139 | 1984 | 748 | 370 | 430 | 3309 |
| Murray | 750 | 678 | 63 | 702 | 42 | 305 | 193 | 106 | 70 | 663 |
| Nicollet | 2053 | 1774 | 227 | 1899 | 53 | 1443 | 249 | 141 | 63 | 1759 |
| Nobles | 1221 | 1037 | 144 | 1133 | 81 | 449 | 302 | 155 | 142 | 1071 |
| Norman | 1018 | 899 | 59 | 952 | 23 | 323 | 147 | 383 | 68 | 845 |
| Olmsted | 5697 | 5367 | 400 | 5521 | 254 | 3621 | 916 | 450 | 590 | 5085 |
| Otter Tail | 4745 | 4215 | 431 | 4450 | 162 | 2525 | 846 | 462 | 447 | 4129 |
| Pennington | 704 | 642 | 39 | 663 | 29 | 222 | 179 | 137 | 83 | 615 |
| Pine | 1052 | 934 | 97 | 1015 | 65 | 383 | 263 | 177 | 104 | 914 |
| Pipestone | 741 | 660 | 66 | 689 | 50 | 372 | 166 | 68 | 48 | 666 |
| Polk | 2318 | 2150 | 121 | 2232 | 75 | 937 | 567 | 374 | 248 | 2056 |
| Pope | 1242 | 1154 | 75 | 1164 | 64 | 654 | 241 | 125 | 84 | 1052 |
| Ramsey | 37128 | 31461 | 5667 | 37481 | 1797 | 17238 | 6407 | 8265 | 2404 | 31447 |
| Red Lake | 236 | 209 | 18 | 202 | 7 | 84 | 44 | 50 | 23 | 187 |
| Redwood | 1820 | 1726 | 78 | 1616 | 65 | 1038 | 296 | 203 | 111 | 1485 |
| Renville | 1546 | 1418 | 90 | 1418 | 92 | 801 | 296 | 173 | 99 | 1306 |
| Rice | 4361 | 3791 | 324 | 3893 | 157 | 1866 | 865 | 492 | 602 | 3627 |
| Rock | 883 | 791 | 74 | 822 | 38 | 589 | 120 | 57 | 55 | 786 |
| Roseau | 999 | 909 | 50 | 920 | 53 | 433 | 229 | 96 | 116 | 836 |
| St. Louis | 18240 | 15522 | 1317 | 16455 | 1284 | 6513 | 3779 | 2541 | 2774 | 14898 |
| Scott | 1414 | 1215 | 137 | 1247 | 111 | 409 | 429 | 191 | 112 | 1099 |
| Sherburne | 1020 | 917 | 98 | 986 | 51 | 451 | 219 | 166 | 82 | 885 |
| Sibley | 1770 | 1614 | 122 | 1608 | 140 | 706 | 434 | 190 | 164 | 1458 |
| Stearns | 4815 | 4151 | 544 | 4593 | 280 | 1787 | 971 | 1016 | 390 | 4131 |
| Steele | 2316 | 2139 | 177 | 2288 | 125 | 1024 | 546 | 221 | 366 | 1991 |
| Stevens | 895 | 803 | 58 | 820 | 42 | 441 | 159 | 89 | 63 | 760 |
| Swift | 881 | 818 | 48 | 787 | 28 | 505 | 194 | 82 | 38 | 719 |
| Todd | 2413 | 2066 | 206 | 2165 | 126 | 763 | 556 | 383 | 284 | 1917 |
| Traverse | 682 | 614 | 51 | 640 | 46 | 312 | 125 | 61 | 54 | 578 |
| Wabasha | 1744 | 1607 | 130 | 1620 | 116 | 630 | 448 | 238 | 235 | 1546 |
| Wadena | 933 | 853 | 64 | 897 | 42 | 377 | 224 | 141 | 103 | 822 |
| Waseca | 1528 | 1408 | 94 | 1411 | 56 | 879 | 282 | 108 | 133 | 1284 |
| Washington | 3903 | 3347 | 549 | 3832 | 204 | 1767 | 744 | 752 | 309 | 3529 |
| Watonwan | 1555 | 1443 | 89 | 1470 | 62 | 966 | 246 | 115 | 94 | 1361 |
| Wilkin | 705 | 605 | 57 | 647 | 35 | 232 | 178 | 75 | 101 | 587 |
| Winona | 3613 | 3179 | 417 | 3441 | 171 | 1503 | 735 | 409 | 709 | 3370 |
| Wright | 2901 | 2557 | 258 | 2711 | 216 | 1123 | 702 | 417 | 217 | 2407 |
| Yellow Medicine | 1302 | 1228 | 58 | 1217 | 61 | 719 | 261 | 120 | 72 | 1124 |
| Totals | 292271 | 256641 | 30242 | 273032 | 18110 | 138648 | 53786 | 41476 | 25797 | 242226 |

Digitized by Google
Original from UNIVERSITY OF CALIFORNIA

Generated on 2013-02-13 18:41 GMT / http://hdl.handle.net/2027/uc1.b4049245
Creative Commons Zero (CC0) / http://www.hathitrust.org/access_use#cc-zero



| | REPUBLICAN | | | | | WITHOUT PARTY DESIGNATION | | | |
|---|---|---|---|---|---|---|---|---|---|
| | FOR STATE TREAS. | FOR ATTY. GEN. | FOR R. R. & WHSE. COMM. | | | | FOR CHIEF JUSTICE SUPREME COURT | | |
| | Val Bjornson | Gaylord A. Saetre | Bernard E. Ericson | A. L. Freeberg | Robert M. (Bob) Johnson | Total Number of Ballots Counted Without Party Designation | Roger L. Dell | Clifford F. Hansen | E. Luther Melin |
| Aitkin | 1302 | 1168 | 282 | 188 | 830 | 3092 | 1436 | 846 | 523 |
| Anoka | 3410 | 3200 | 525 | 523 | 2342 | 9181 | 4747 | 2175 | 1801 |
| Becker | 1951 | 1755 | 381 | 324 | 1164 | 5172 | 2673 | 1107 | 706 |
| Beltrami | 1761 | 1600 | 336 | 304 | 1042 | 4581 | 2213 | 1165 | 689 |
| Benton | 1581 | 1417 | 302 | 338 | 903 | 3777 | 1746 | 1060 | 479 |
| Big Stone | 784 | 700 | 198 | 121 | 456 | 2297 | 1142 | 511 | 279 |
| Blue Earth | 5046 | 4788 | 994 | 802 | 3189 | 8321 | 4946 | 1803 | 1175 |
| Brown | 2415 | 2150 | 359 | 323 | 1671 | 4425 | 2149 | 1056 | 527 |
| Carlton | 1515 | 1400 | 366 | 219 | 899 | 4617 | 2186 | 1164 | 748 |
| Carver | 2319 | 2042 | 489 | 414 | 1401 | 3694 | 1946 | 873 | 580 |
| Cass | 1488 | 1378 | 362 | 252 | 840 | 3174 | 1531 | 794 | 620 |
| Chippewa | 1222 | 1111 | 215 | 211 | 744 | 2345 | 1167 | 544 | 512 |
| Chisago | 1335 | 1199 | 284 | 196 | 827 | 2614 | 1206 | 517 | 629 |
| Clay | 2012 | 1977 | 345 | 292 | 1291 | 4794 | 2756 | 948 | 643 |
| Clearwater | 607 | 543 | 140 | 86 | 332 | 2114 | 845 | 620 | 273 |
| Cook | 436 | 410 | 110 | 102 | 218 | 806 | 393 | 224 | 152 |
| Cottonwood | 1475 | 1349 | 289 | 148 | 998 | 2106 | 1150 | 525 | 431 |
| Crow Wing | 2796 | 2680 | 630 | 495 | 1653 | 5453 | 3029 | 1166 | 1141 |
| Dakota | 6094 | 5567 | 1164 | 911 | 3937 | 15574 | 6915 | 3623 | 2172 |
| Dodge | 1205 | 1178 | 256 | 153 | 778 | 1621 | 928 | 437 | 256 |
| Douglas | 1812 | 1647 | 401 | 292 | 1058 | 3687 | 2507 | 483 | 505 |
| Faribault | 2325 | 2162 | 534 | 296 | 1444 | 3877 | 2017 | 881 | 559 |
| Fillmore | 2579 | 2329 | 451 | 319 | 1669 | 4144 | 1864 | 1138 | 570 |
| Freeborn | 3372 | 3110 | 597 | 391 | 2289 | 6157 | 2514 | 1624 | 781 |
| Goodhue | 3063 | 2798 | 516 | 977 | 1559 | 4359 | 2160 | 1119 | 969 |
| Grant | 666 | 612 | 124 | 68 | 470 | 1305 | 823 | 277 | 189 |
| Hennepin | 74530 | 67725 | 15570 | 9642 | 45268 | 156431 | 45831 | 20752 | 25479 |
| Houston | 1381 | 1237 | 240 | 292 | 900 | 2419 | 1158 | 642 | 318 |
| Hubbard | 1387 | 1254 | 348 | 175 | 840 | 2865 | 1645 | 468 | 314 |
| Isanti | 973 | 856 | 192 | 89 | 681 | 1814 | 924 | 479 | 411 |
| Itasca | 2442 | 2269 | 472 | 464 | 1482 | 7575 | 3746 | 2055 | 1217 |
| Jackson | 1418 | 1279 | 338 | 226 | 803 | 3175 | 1513 | 783 | 592 |
| Kanabec | 885 | 802 | 201 | 145 | 514 | 1962 | 783 | 607 | 341 |
| Kandiyohi | 2038 | 1859 | 297 | 367 | 1284 | 4687 | 2354 | 1077 | 865 |
| Kittson | 691 | 624 | 153 | 134 | 368 | 1832 | 963 | 455 | 322 |

Digitized by Google
Original from UNIVERSITY OF CALIFORNIA

Generated on 2013-02-13 18:41 GMT / http://hdl.handle.net/2027/uc1.b4049245
Creative Commons Zero (CC0) / http://www.hathitrust.org/access_use#cc-zero



| | | | | | | | | | |
|---|---|---|---|---|---|---|---|---|---|
| Koochiching | 1275 | 1165 | 249 | 307 | 689 | 4631 | 2364 | 1102 | 663 |
| Lac qui Parle | 1208 | 1083 | 254 | 189 | 708 | 2635 | 1112 | 753 | 496 |
| Lake | 835 | 782 | 168 | 134 | 509 | 2907 | 1513 | 785 | 378 |
| Lake of the Woods | 236 | 227 | 67 | 42 | 129 | 833 | 347 | 257 | 135 |
| Le Sueur | 1010 | 926 | 204 | 183 | 599 | 2072 | 1140 | 551 | 381 |
| Lincoln | 578 | 505 | 115 | 97 | 316 | 1057 | 578 | 319 | 160 |
| Lyon | 1261 | 1126 | 263 | 183 | 756 | 2374 | 1150 | 682 | 301 |
| McLeod | 2169 | 1985 | 478 | 297 | 1339 | 3514 | 1804 | 723 | 578 |
| Mahnomen | 327 | 286 | 74 | 51 | 181 | 1490 | 896 | 299 | 172 |
| Marshall | 893 | 813 | 213 | 142 | 489 | 2951 | 1408 | 804 | 523 |
| Martin | 2228 | 2089 | 490 | 322 | 1337 | 3042 | 1825 | 599 | 505 |
| Meeker | 1955 | 1714 | 455 | 269 | 1215 | 4051 | 1910 | 946 | 664 |
| Mille Lacs | 1264 | 1143 | 246 | 181 | 809 | 2543 | 1064 | 580 | 505 |
| Morrison | 1871 | 1653 | 339 | 296 | 1194 | 4598 | 2154 | 1166 | 751 |
| Mower | 3668 | 3419 | 622 | 496 | 2406 | 7822 | 3649 | 1998 | 1019 |
| Murray | 722 | 628 | 149 | 103 | 440 | 1265 | 668 | 375 | 201 |
| Nicollet | 1921 | 1765 | 348 | 382 | 1153 | 3501 | 1810 | 779 | 593 |
| Nobles | 1133 | 1060 | 219 | 167 | 738 | 2501 | 1190 | 755 | 299 |
| Norman | 940 | 851 | 184 | 130 | 573 | 2723 | 1245 | 787 | 304 |
| Olmsted | 5655 | 5294 | 1036 | 881 | 3567 | 6585 | 4050 | 1604 | 931 |
| Otter Tail | 4520 | 4299 | 1045 | 599 | 2641 | 7777 | 5580 | 1166 | 752 |
| Pennington | 664 | 617 | 150 | 115 | 344 | 2551 | 1226 | 519 | 409 |
| Pine | 1006 | 868 | 211 | 163 | 574 | 2677 | 1256 | 690 | 495 |
| Pipestone | 692 | 637 | 127 | 124 | 432 | 1122 | 555 | 328 | 191 |
| Polk | 2241 | 2082 | 450 | 362 | 1343 | 6166 | 3103 | 1754 | 1077 |
| Pope | 1201 | 897 | 255 | 214 | 648 | 2464 | 1275 | 566 | 356 |
| Ramsey | 36518 | 32774 | 6312 | 4466 | 23146 | 96440 | 35364 | 16024 | 10082 |
| Red Lake | 207 | 201 | 54 | 31 | 114 | 1433 | 594 | 311 | 173 |
| Redwood | 1692 | 1403 | 303 | 209 | 1146 | 2500 | 1400 | 610 | 403 |
| Renville | 1436 | 1335 | 216 | 172 | 1053 | 2278 | 1238 | 582 | 458 |
| Rice | 3937 | 3604 | 789 | 549 | 2479 | 7270 | 3646 | 1833 | 915 |
| Rock | 846 | 792 | 129 | 110 | 593 | 1061 | 516 | 313 | 207 |
| Roseau | 929 | 815 | 174 | 220 | 501 | 2719 | 1230 | 729 | 486 |
| St. Louis | 16310 | 15142 | 3740 | 2624 | 10349 | 55654 | 20115 | 12723 | 9267 |
| Scott | 1229 | 1055 | 232 | 211 | 771 | 3395 | 1684 | 771 | 465 |
| Sherburne | 966 | 881 | 201 | 202 | 528 | 1830 | 860 | 384 | 310 |
| Sibley | 1580 | 1450 | 333 | 315 | 949 | 2835 | 1216 | 688 | 500 |
| Stearns | 4421 | 4061 | 859 | 909 | 2567 | 10042 | 5498 | 2562 | 1100 |
| Steele | 2292 | 2030 | 424 | 383 | 1412 | 2653 | 1424 | 790 | 439 |
| Stevens | 826 | 752 | 162 | 131 | 533 | 1637 | 782 | 389 | 267 |
| Swift | 822 | 742 | 156 | 216 | 550 | 1998 | 940 | 431 | 475 |
| Todd | 2107 | 1844 | 487 | 474 | 1114 | 4722 | 2359 | 1048 | 666 |
| Traverse | 643 | 568 | 134 | 106 | 375 | 1997 | 1041 | 461 | 247 |
| Wabasha | 1632 | 1497 | 359 | 331 | 945 | 2977 | 1430 | 752 | 475 |
| Wadena | 892 | 782 | 199 | 135 | 540 | 1455 | 876 | 336 | 243 |
| Waseca | 1429 | 1245 | 311 | 197 | 878 | 2210 | 1168 | 525 | 396 |
| Washington | 3783 | 3556 | 725 | 509 | 2450 | 7238 | 4068 | 1624 | 1136 |
| Watonwan | 1496 | 1318 | 335 | 175 | 936 | 2378 | 1122 | 617 | 381 |
| Wilkin | 656 | 594 | 148 | 131 | 325 | 1663 | 1133 | 261 | 193 |
| Winona | 3461 | 3249 | 694 | 659 | 2120 | 6397 | 3487 | 1554 | 1111 |
| Wright | 2663 | 2401 | 553 | 440 | 1558 | 5613 | 2480 | 1183 | 1350 |
| Yellow Medicine | 1244 | 1150 | 238 | 189 | 781 | 2544 | 1121 | 840 | 425 |
| Totals | 275806 | 251330 | 55139 | 40802 | 169986 | 614838 | 257570 | 123226 | 92777 |

Digitized by Google
Original from UNIVERSITY OF CALIFORNIA

# FOR REPRESENTATIVES IN LEGISLATURE

## FIRST DISTRICT

| Composed of | Total |
|---|---|
| **Fillmore-Houston (At Large)** | No Contest |
| **Fillmore** | |
| James C. Anderson | 440 |
| Oscar Garness | 1,172 |
| Clinton J. Hall | 1,338 |
| Orle Olan | 427 |
| **Houston** | No Contest |

## SECOND DISTRICT

| | |
|---|---|
| **Winona — 1st Division** | No Contest |
| **Winona — 2nd Division** | No Contest |

## THIRD DISTRICT

| | |
|---|---|
| **Wabasha** | No Contest |

## FOURTH DISTRICT

| | |
|---|---|
| **Olmsted** | No Contest |

## FIFTH DISTRICT

| | |
|---|---|
| **Dodge** | No Contest |
| **Mower** | |
| Herbert J. Hanson | 2,044 |
| Harvey B. Sathre | 2,738 |
| Emil Schaffer | 2,449 |

## SIXTH DISTRICT

| | |
|---|---|
| **Freeborn** | No Contest |

## SEVENTH DISTRICT

| | |
|---|---|
| **Faribault** | |
| L. B. Erdahl | 1,927 |
| W. G. Sinn | 534 |
| DePaul Willette | 1,358 |

## EIGHTH DISTRICT

| | |
|---|---|
| **Blue Earth** | No Contest |

## NINTH DISTRICT

| | |
|---|---|
| **Martin** | No Contest |
| **Watonwan** | |
| Leo G. Harbitz | 246 |
| M. K. (Mac) Hegstrom | 1,394 |
| Carl G. Olson | 691 |

## TENTH DISTRICT

| | |
|---|---|
| **Cottonwood** | No Contest |
| **Jackson** | |
| R. G. Lee | 710 |
| George Mann | 1,324 |
| Emil Wiese | 1,141 |

Digitized by Google
Original from UNIVERSITY OF CALIFORNIA
Generated on 2013-02-13 18:41 GMT / http://hdl.handle.net/2027/uc1.b4049245
Creative Commons Zero (CC0) / http://www.hathitrust.org/access_use#cc-zero

### ELEVENTH DISTRICT

**Nobles** ..... No Contest

**Rock** ..... No Contest

### TWELFTH DISTRICT

**Lincoln** ..... No Contest

**Murray** ..... No Contest

**Pipestone** ..... No Contest

### THIRTEENTH DISTRICT

**Lyon** ..... No Contest

**Yellow Medicine** ..... No Contest

### FOURTEENTH DISTRICT

**Redwood - Brown (At Large)** ..... No Contest

**Brown**

| | |
|---|---|
| Roland Beltz | 792 |
| William H. Havemeier | 809 |
| Ivan Stone | 1,665 |
| John H. Woebke | 1,002 |

**Redwood** ..... No Contest

### FIFTEENTH DISTRICT

**Nicollet** ..... No Contest

**Sibley** ..... No Contest

### SIXTEENTH DISTRICT

**Steele** ..... No Contest

**Waseca** ..... No Contest

### SEVENTEENTH DISTRICT

**LeSueur** ..... No Contest

### EIGHTEENTH DISTRICT

**Rice**

| | |
|---|---|
| Robert C. Kucera | 3,279 |
| Francis H. Molloy | 1,371 |
| Harold P. Paulson | 2,421 |

### NINETEENTH DISTRICT

**Goodhue — 1st Division** ..... No Contest

**Goodhue — 2nd Division** ..... No Contest

### TWENTIETH DISTRICT

**Dakota**

| | |
|---|---|
| William T. Heine | 1,317 |
| Walter K. Klaus | 7,473 |
| Richard T. Malone | 4,793 |

### TWENTY-FIRST DISTRICT

**Carver**

| | |
|---|---|
| Ralph Jopp | 1,574 |
| Arthur R. Laufenburger | 765 |
| Julius C. Smith | 1,337 |

**Scott**

| | |
|---|---|
| Robert M. Egan | 847 |
| John M. Fitzgerald | 1,441 |
| Henry J. Morlock | 1,006 |

Digitized by Google
Original from UNIVERSITY OF CALIFORNIA
Generated on 2013-02-13 18:41 GMT / http://hdl.handle.net/2027/uc1.b4049245
Creative Commons Zero (CC0) / http://www.hathitrust.org/access_use#cc-zero

## TWENTY-SECOND DISTRICT

**McLeod** ..... No Contest

## TWENTY-THIRD DISTRICT

**Renville** ..... No Contest

## TWENTY-FOURTH DISTRICT

**Chippewa** ..... No Contest

**Lac qui Parle** ..... No Contest

## TWENTY-FIFTH DISTRICT

**Kandiyohi**

| | |
|---|---|
| R. M. Feig | 1,173 |
| Eugene P. Knudsen | 2,712 |
| Martin W. Tepfer | 713 |

**Swift** ..... No Contest

## TWENTY-SIXTH DISTRICT

**Meeker**

| | |
|---|---|
| Stanley Ahlgren | 775 |
| Mrs. Ruth Bye | 610 |
| O. Gerhard Nordlie | 1,124 |
| Al Theis | 1,223 |
| Jerome R. Waters | 260 |

## TWENTY-SEVENTH DISTRICT

**Wright** ..... No Contest

## TWENTY-EIGHTH DISTRICT

**Hennepin**

| | |
|---|---|
| Peter DuPay | 439 |
| Stanley J. Fudro | 2,342 |
| Paul B. Hurley | 331 |
| T. Tomaszewski | 721 |
| Edward J. (Ed) Tomczyk | 2,261 |

## TWENTY-NINTH DISTRICT

**Hennepin** ..... No Contest

## THIRTIETH DISTRICT

**Hennepin**

| | |
|---|---|
| C. Alfred Bergsten | 553 |
| Ardon E. Bowman | 96 |
| James D. Davy | 156 |
| Fred G. Goff | 738 |
| Douglas M. Head | 1,434 |
| Dean K. Johnson | 562 |
| Joseph E. (Joe) Kyllonen | 462 |
| Sally Luther | 1,433 |
| Theodore J. (Ted) Thompson | 565 |
| Richard H. White | 937 |

## THIRTY-FIRST DISTRICT

**Hennepin**

| | |
|---|---|
| C. D. Adams | 294 |
| James L. (Jim) Adams | 998 |
| Joseph David Bolden | 77 |
| Carl G. Hagland | 730 |
| Ralph L. Mayhood | 842 |
| Richard A. (Rick) Palmer | 338 |
| Ben F. Parks | 117 |
| Archie L. Rice | 92 |
| Martin O. Sabo | 982 |
| James D. Scarsdale | 357 |
| W. R. Wilson | 169 |
| Gus Ulfers | 24 |

Digitized by Google
Original from UNIVERSITY OF CALIFORNIA
Generated on 2013-02-13 18:41 GMT / http://hdl.handle.net/2027/uc1.b4049245
Creative Commons Zero (CC0) / http://www.hathitrust.org/access_use#cc-zero

## THIRTY-SECOND DISTRICT

**Hennepin**

| | |
|---|---|
| Stanley A. (Stan) Enebo | 4,897 |
| Arthur Krause | 1,009 |
| Ronald E. Martell | 1,258 |
| A. G. Matthews | 2,552 |
| Walfrid H. Peterson | 1,613 |
| John Sollie | 1,079 |
| Edward J. (Eddie) Volstad | 5,607 |

## THIRTY-THIRD DISTRICT

**Hennepin**

| | |
|---|---|
| Harold J. Anderson | 8,904 |
| Katherine G. Coon | 1,526 |
| George A. French | 11,199 |
| Anna Hagen | 3,542 |
| Irving W. (Irv) Hansen | 3,751 |
| Gunnerd A. Nafstad | 1,518 |
| J. Bertram (Bert) Press | 1,193 |
| George V. Ruona | 3,084 |

## THIRTY-FOURTH DISTRICT

**Hennepin**

| | |
|---|---|
| Duane Franke | 1,198 |
| Glenn D. McCarty | 3,333 |
| J. (Jerry) Rosenzweig | 1,124 |
| Charles St. Denis | 578 |
| F. (Fred) Gordon Wright | 3,300 |

## THIRTY-FIFTH DISTRICT

**Hennepin**

| | |
|---|---|
| Helen Santee Johnston | 3,035 |
| Robert (Bob) Latz | 5,392 |
| Charles W. McCoy | 1,349 |
| Leo D. Mosier | 6,438 |
| John R. Shelton | 1,923 |
| George H. Swanson | 2,552 |

## THIRTY-SIXTH DISTRICT

**Hennepin — North**

| | |
|---|---|
| David S. Bledsoe | 727 |
| Richard J. (Dick) Parish | 5,700 |
| Henry Van Auken | 895 |
| Edward W. (Ed) Verbarg | 3,643 |
| Frank Waite | 1,849 |

**Hennepin — South**

| | |
|---|---|
| Howard Beamish | 3,492 |
| Einar J. Jeppesen | 5,349 |
| C. Donald Peterson | 12,703 |
| Ray L. Wallentine | 6,388 |

## THIRTY-SEVENTH DISTRICT

**Ramsey — North**

| | |
|---|---|
| Harold R. Abelson | 1,659 |
| Wendell (Wendy) Anderson | 3,103 |
| R. L. Costello | 511 |

**Ramsey — South** ..... No Contest

## THIRTY-EIGHTH DISTRICT

**Ramsey — North**

| | |
|---|---|
| Gerald A. (Jerry) Krenner | 1,088 |
| Joseph Prifrel, Jr. | 3,335 |
| Chester (Chet) Sjerven | 195 |

**Ramsey — South**

| | |
|---|---|
| Thomas J. (Tom) Gallivan | 399 |
| Anthony (Al) Podgorski | 1,139 |
| Raymond G. Schultz | 762 |

Digitized by Google
Original from UNIVERSITY OF CALIFORNIA
Generated on 2013-02-13 18:41 GMT / http://hdl.handle.net/2027/uc1.b4049245
Creative Commons Zero (CC0) / http://www.hathitrust.org/access_use#cc-zero

## THIRTY-NINTH DISTRICT

**Ramsey — Ward 5** ..... No Contest

**Ramsey — Ward 6**

| | |
|---|---|
| Ernest Beedle | 1,778 |
| Raymond J. Kempe | 850 |
| Mary Monsour Leavitt | 333 |
| Jack Stuhlman | 839 |

## FORTIETH DISTRICT

**Ramsey — Ward 4**

| | |
|---|---|
| L. A. (Larry) Applebaum | 91 |
| Joseph J. Campbell | 99 |
| John A. Hoschka | 90 |
| Frank W. Ingham | 75 |
| John E. McCarthy | 64 |
| Michael (Mike) Mulder | 108 |
| Richard T. O'Connor | 58 |
| Dominic J. Perozino | 106 |
| Paul Ridley | 63 |
| Charles W. Schlinger | 45 |
| Norman Sherman | 87 |

**Ramsey — Ward 7**

| | |
|---|---|
| Thomas C. Bieser | 317 |
| Otis H. Godfrey, Jr. | 1,859 |
| Peter S. Popovich | 3,342 |

## FORTY-FIRST DISTRICT

**Ramsey**

| | |
|---|---|
| Frank S. Bradac | 1,557 |
| Arnold (Arny) Heinsohn | 3,344 |
| William B. (Bill) McKenzie | 6,907 |
| Richard H. (Dick) Pursley | 2,363 |
| William L. (Bill) Shovell | 8,278 |
| Clarence (Clare) Thole | 3,201 |
| John B. Winter | 3,075 |

## FORTY-SECOND DISTRICT

**Ramsey — North**

| | |
|---|---|
| John Tracy Anderson | 6,686 |
| Richard (Dick) Jones | 5,421 |
| Victor J. Michaelson, Jr. | 3,071 |

**Ramsey — South**

| | |
|---|---|
| Allen H. Aaron | 2,938 |
| Roy L. Ives | 822 |
| R. D. (Dick) Johnson | 1,506 |
| Clifton Parks | 5,046 |
| William O. Peterson | 1,214 |
| Raymond E. Reardon | 1,505 |

## FORTY-THIRD DISTRICT

**Washington** ..... No Contest

## FORTY-FOURTH DISTRICT

**Anoka - Isanti** ..... No Contest

## FORTY-FIFTH DISTRICT

**Benton - Sherburne**

| | |
|---|---|
| Marion J. Jones | 213 |
| John T. Kosloske | 1,161 |
| Marvin C. Schumann | 1,355 |
| Severyn D. Youso | 1,388 |

**Stearns** ..... No Contest

## FORTY-SIXTH DISTRICT

**Stearns — 1st Division** ..... No Contest

**Stearns — 2nd Division**

| | |
|---|---|
| B. J. Brinkman | 728 |
| John J. Kinzer | 1,146 |
| Robert H. Wade | 204 |

Digitized by Google
Original from UNIVERSITY OF CALIFORNIA
Generated on 2013-02-13 18:41 GMT / http://hdl.handle.net/2027/uc1.b4049245
Creative Commons Zero (CC0) / http://www.hathitrust.org/access_use#cc-zero

## FORTY-SEVENTH DISTRICT

**Douglas** ..... No Contest

| | |
|---|---|
| Delbert F. Anderson | 896 |
| Edward E. Barsness | 617 |
| Wayne Schumacher | 444 |
| Russ Torfin | 475 |

## FORTY-EIGHTH DISTRICT

**Big Stone**

| | |
|---|---|
| S. R. Barr | 568 |
| Herman Ellingson | 299 |
| Lem Kaercher | 629 |
| William Sorenson | 424 |
| Ed Weeding | 362 |

**Grant** ..... No Contest

**Stevens** ..... No Contest

**Traverse** ..... No Contest

## FORTY-NINTH DISTRICT

**Clay**

| | |
|---|---|
| Clarence I. Evenson | 2,318 |
| William A. Nelson | 1,032 |
| Dean L. Workman | 1,332 |

**Wilkin** ..... No Contest

## FIFTIETH DISTRICT

**Otter Tail** ..... No Contest

## FIFTY-FIRST DISTRICT

**Todd**

| | |
|---|---|
| Keith Hinman | 1,637 |
| E. H. (Ned) Norris | 1,585 |
| Helmer Thompson | 1,315 |

**Wadena** ..... No Contest

## FIFTY-SECOND DISTRICT

**Cass** ..... No Contest

**Itasca** ..... No Contest

## FIFTY-THIRD DISTRICT

**Crow Wing - Morrison (At Large)** ..... No Contest

**Crow Wing** ..... No Contest

**Morrison**

| | |
|---|---|
| Lloyd Bailey | 1,310 |
| Gordon Gerling | 1,577 |
| Albay Odette | 1,628 |

## FIFTY-FOURTH DISTRICT

**Aitkin**

| | |
|---|---|
| Roy M. Edmonds | 328 |
| O. L. Johnson | 1,445 |
| Birger Nurminen | 1,256 |

**Carlton**

| | |
|---|---|
| Bernard (Bernie) Carlson | 1,468 |
| Les R. Karjala | 649 |
| John P. Madsen | 187 |
| Walter B. Nelson | 596 |
| Roy W. Ranum | 1,565 |

Digitized by Google
Original from UNIVERSITY OF CALIFORNIA
Generated on 2013-02-13 18:41 GMT / http://hdl.handle.net/2027/uc1.b4049245
Creative Commons Zero (CC0) / http://www.hathitrust.org/access_use#cc-zero

## FIFTY-FIFTH DISTRICT

**Kanabec - Mille Lacs - Sherburne**

| | |
|---|---|
| George L. Angstman | 2,547 |
| George E. Grant | 2,271 |
| Robert J. Odegard | 2,378 |
| Theodore (Ted) C. Swanson | 1,444 |
| John T. Thompson | 1,517 |

## FIFTY-SIXTH DISTRICT

**Chisago**

| | |
|---|---|
| William A. Brooks | 204 |
| Herman O. Nelson | 288 |
| Howard Nelson | 1,345 |
| A. Harold Peterson | 694 |

**Pine** ..... No Contest

## FIFTY-SEVENTH DISTRICT

**Cook - Lake**

| | |
|---|---|
| Torstein (Ted) Grinager | 818 |
| William H. House | 2,270 |
| Earl J. Murphy | 597 |

**St. Louis** ..... No Contest

## FIFTY-EIGHTH DISTRICT

**St. Louis** ..... No Contest

## FIFTY-NINTH DISTRICT

**St. Louis** ..... No Contest

## SIXTIETH DISTRICT

**St. Louis** ..... No Contest

## SIXTY-FIRST DISTRICT

**St. Louis**

| | |
|---|---|
| Fred A. Cina | 5,598 |
| Peter X. Fugina | 4,590 |
| Ralph Harvey | 3,091 |
| Clarence Lawson | 1,720 |
| William R. Ojala | 3,296 |

## SIXTY-SECOND DISTRICT

**Beltrami - Lake of the Woods**

| | |
|---|---|
| Clarence S. Berglund | 1,213 |
| Leonard R. Dickinson | 2,420 |
| Al Gerner | 1,242 |
| Arthur Tanem | 416 |

**Koochiching**

| | |
|---|---|
| Douglas Anderson | 931 |
| E. J. Chilgren | 2,147 |
| Patrick J. Roche | 1,515 |

## SIXTY-THIRD DISTRICT

**Becker**

| | |
|---|---|
| Arthur B. Anderson | 849 |
| Harry Basford | 1,698 |
| Robert Erickson | 1,089 |
| Herbert T. Megorden | 1,149 |

**Hubbard**

| | |
|---|---|
| W. K. (Bill) Blewett | 1,047 |
| A. C. (Art) Blood | 215 |
| Earl Butler | 558 |
| Esther Fieldman | 654 |
| Troy E. Pallett | 280 |
| Maurice (Mickey) Rugroden | 71 |

Digitized by Google
Original from UNIVERSITY OF CALIFORNIA
Generated on 2013-02-13 18:41 GMT / http://hdl.handle.net/2027/uc1.b4049245
Creative Commons Zero (CC0) / http://www.hathitrust.org/access_use#cc-zero

## SIXTY-FOURTH DISTRICT

**Norman - Mahnomen**

| | |
|---|---|
| Burnett J. Bergeson | 1,622 |
| Alvin M. Johnson | 1,311 |
| James Stech | 1,169 |

## SIXTY-FIFTH DISTRICT

**Clearwater - Pennington - Red Lake**

| | |
|---|---|
| Victor H. (Vic) Aalbu | 1,648 |
| Irving W. Beyer | 1,522 |
| L. J. Lee | 2,624 |
| D. E. (Dave) Ostby | 1,360 |
| Ben Wichterman | 3,270 |

## SIXTY-SIXTH DISTRICT

**Polk** ..... No Contest

## SIXTY-SEVENTH DISTRICT

**Kittson** ..... No Contest

**Marshall** ..... No Contest

**Roseau** ..... No Contest

Generated on 2013-02-13 18:41 GMT / http://hdl.handle.net/2027/uc1.b4049245
Creative Commons Zero (CC0) / http://www.hathitrust.org/access_use#cc-zero
Digitized by Google
Original from UNIVERSITY OF CALIFORNIA

# General Election Returns

## ON ELECTION HELD NOVEMBER 8, 1960



Digitized by Google
Original from UNIVERSITY OF CALIFORNIA
Generated on 2013-02-13 18:41 GMT / http://hdl.handle.net/2027/uc1.b4049245
Creative Commons Zero (CC0) / http://www.hathitrust.org/access_use#cc-zero

## FOR JUDGES OF THE DISTRICT COURT

### First Judicial District

| Counties— | Arlo E. Haering | I. W. Beaudoin | Roy C. Nelsen |
|---|---|---|---|
| Carver | 8,815 | 3,755 | 5,511 |
| Dakota | 23,191 | 14,671 | 17,472 |
| Goodhue | 12,511 | 4,428 | 9,928 |
| LeSueur | 7,367 | 3,626 | 5,074 |
| McLeod | 9,273 | 3,212 | 6,850 |
| Scott | 7,536 | 3,497 | 5,107 |
| Sibley | 6,077 | 1,861 | 4,859 |
| Total | 74,770 | 35,050 | 54,801 |

### Third Judicial District

| Counties— | Arnold Hatfield | A. C. Richardson |
|---|---|---|
| Dodge | 4,703 | 4,529 |
| Fillmore | 9,092 | 8,971 |
| Freeborn | 10,261 | 10,974 |
| Houston | 6,425 | 6,052 |
| Mower | 12,361 | 15,095 |
| Olmsted | 20,169 | 17,887 |
| Rice | 12,517 | 11,811 |
| Steele | 6,746 | 6,697 |
| Wabasha | 7,241 | 6,335 |
| Waseca | 6,165 | 5,997 |
| Winona | 15,063 | 14,122 |
| Total | 110,743 | 108,470 |

### Sixth Judicial District

| Counties— | Sidney E. Kaner | Mark Nolan |
|---|---|---|
| Carlton | 10,318 | 11,102 |
| Cook | 1,366 | 1,500 |
| Lake | 5,307 | 5,646 |
| St. Louis | 80,400 | 87,917 |
| Total | 97,391 | 106,165 |

Generated on 2013-02-13 18:41 GMT / http://hdl.handle.net/2027/uc1.b4049245
Creative Commons Zero (CC0) / http://www.hathitrust.org/access_use#cc-zero
Digitized by Google
Original from UNIVERSITY OF CALIFORNIA

## Seventh Judicial District

| Counties— | E. J. Ruegemer | Byron R. Wilson |
|---|---|---|
| Becker | 7,193 | 8,134 |
| Benton | 6,441 | 6,000 |
| Clay | 12,622 | 13,888 |
| Douglas | 8,495 | 8,025 |
| Mille Lacs | 4,972 | 4,920 |
| Morrison | 9,085 | 8,538 |
| Otter Tail | 15,676 | 16,058 |
| Stearns | 28,103 | 25,510 |
| Todd | 8,107 | 7,812 |
| Wadena | 3,969 | 4,309 |
| Total | 104,663 | 103,194 |

## Eighth Judicial District

| Counties— | E. R. Selnes |
|---|---|
| Big Stone | 3,670 |
| Chippewa | 6,198 |
| Grant | 3,578 |
| Kandiyohi | 11,140 |
| Lac qui Parle | 5,132 |
| Meeker | 6,728 |
| Pope | 5,276 |
| Renville | 8,285 |
| Stevens | 4,490 |
| Swift | 5,607 |
| Traverse | 2,925 |
| Wilkin | 3,908 |
| Yellow Medicine | 5,578 |
| Total | 72,515 |

Generated on 2013-02-13 18:41 GMT / http://hdl.handle.net/2027/uc1.b4049245
Creative Commons Zero (CC0) / http://www.hathitrust.org/access_use#cc-zero
Digitized by Google
Original from UNIVERSITY OF CALIFORNIA

## Ninth Judicial District

| Counties— | Paul A. Lundgren | James F. Murphy | John T. Galarneault | H. W. Longfellow |
|---|---|---|---|---|
| Aitkin | 4,768 | 4,658 | 5,093 | 965 |
| Beltrami | 7,645 | 7,320 | 5,053 | 2,937 |
| Cass | 6,526 | 6,152 | 4,196 | 2,762 |
| Clearwater | 3,430 | 3,316 | 2,352 | 1,302 |
| Crow Wing | 11,308 | 11,246 | 6,122 | 7,631 |
| Hubbard | 3,928 | 3,808 | 2,668 | 1,394 |
| Itasca | 14,383 | 14,731 | 9,438 | 5,880 |
| Kittson | 3,689 | 3,353 | 2,448 | 1,135 |
| Koochiching | 6,690 | 6,446 | 4,325 | 2,642 |
| Lake of the Woods | 1,584 | 1,528 | 1,051 | 668 |
| Mahnomen | 2,334 | 2,219 | 1,488 | 875 |
| Marshall | 6,051 | 5,522 | 3,820 | 2,186 |
| Norman | 4,611 | 4,139 | 2,742 | 1,772 |
| Pennington | 4,698 | 5,167 | 2,960 | 2,064 |
| Polk | 13,914 | 13,411 | 8,274 | 5,426 |
| Red Lake | 2,190 | 2,035 | 1,326 | 771 |
| Roseau | 4,752 | 4,181 | 2,895 | 1,666 |
| Total | 102,501 | 99,232 | 66,251 | 42,076 |

## Tenth Judicial District

| | Rollin G. Johnson |
|---|---|
| Anoka | 30,663 |
| Chisago | 5,374 |
| Isanti | 4,761 |
| Kanabec | 3,417 |
| Pine | 6,471 |
| Sherburne | 4,278 |
| Washington | 19,447 |
| Wright | 10,445 |
| Total | 84,856 |

Generated on 2013-02-13 18:41 GMT / http://hdl.handle.net/2027/uc1.b4049245
Creative Commons Zero (CC0) / http://www.hathitrust.org/access_use#cc-zero
Digitized by Google
Original from UNIVERSITY OF CALIFORNIA

# FOR REPRESENTATIVES IN LEGISLATURE

## FIRST DISTRICT

| At Large | Fillmore | Houston | Total |
|---|---|---|---|
| *Moppy Anderson | 6,611 | 5,226 | 11,837 |
| Harold F. Harstad | 4,865 | 2,338 | 7,203 |

**Fillmore**

| | |
|---|---|
| Oscar Garness | 4,989 |
| *Clinton J. Hall | 6,013 |

**Houston**

| | |
|---|---|
| *L. L. Duxbury, Jr. | 7,019 |

## SECOND DISTRICT

**Winona — 1st Division**

| | |
|---|---|
| *John D. McGill | 3,898 |
| Jim D. Mohan | 3,155 |
| M. E. Wilson | 3,565 |

**Winona — 2nd Division**

| | |
|---|---|
| *Donald McLeod | 4,405 |
| Joseph F. Ries | 2,702 |

## THIRD DISTRICT

**Wabasha**

| | |
|---|---|
| *Frank Furst | 4,493 |
| Charles H. Miller | 3,499 |

## FOURTH DISTRICT

**Olmsted**

| | |
|---|---|
| *Donald T. Franke | 14,661 |
| Robert D. Madden | 10,598 |

## FIFTH DISTRICT

**Dodge**

| | |
|---|---|
| *Al Falkenhagen | 3,297 |
| Alf Larson | 2,707 |

**Mower**

| | |
|---|---|
| Harvey B. Sathre | 9,582 |
| *Emil Schaffer | 10,274 |

## SIXTH DISTRICT

**Freeborn**

| | |
|---|---|
| *Edmond F. Conn | 8,284 |
| Robert L. Entorf | 7,441 |

## SEVENTH DISTRICT

**Faribault**

| | |
|---|---|
| *L. B. Erdahl | 6,164 |
| DePaul Willette | 5,238 |

## EIGHTH DISTRICT

**Blue Earth**

| | |
|---|---|
| *Roy Schulz | 13,392 |
| *Donald E. Swenson | 12,694 |

## NINTH DISTRICT

**Martin**

| | |
|---|---|
| Allen Freeman | 3,264 |
| *G. J. Van De Riet | 9,536 |

**Watonwan**

| | |
|---|---|
| *M. K. (Mac) Hegstrom | 3,996 |
| Carl G. Olson | 2,636 |

*Elected

Digitized by Google
Original from UNIVERSITY OF CALIFORNIA
Generated on 2013-02-13 18:41 GMT / http://hdl.handle.net/2027/uc1.b4049245
Creative Commons Zero (CC0) / http://www.hathitrust.org/access_use#cc-zero

## TENTH DISTRICT

**Cottonwood**

| | |
|---|---|
| *Sam Franz | 4,720 |
| Mrs. Lewis Minion | 3,256 |

**Jackson**

| | |
|---|---|
| *George Mann | 3,992 |
| Emil Wiese | 3,612 |

## ELEVENTH DISTRICT

**Nobles**

| | |
|---|---|
| *Wayne R. Bassett | 5,566 |
| Don Mitchell | 4,767 |

**Rock**

| | |
|---|---|
| *Roy H. Cummings | 3,310 |
| Walter R. Kuehl | 2,007 |

## TWELFTH DISTRICT

**Lincoln**

| | |
|---|---|
| *Graham Fuller | 2,780 |
| Frode Petersen | 1,920 |

**Murray**

| | |
|---|---|
| E. O. Fritz Reusse | 2,814 |
| *Reuben Wee | 3,601 |

**Pipestone**

| | |
|---|---|
| *Lawrence Cunningham | 5,192 |

## THIRTEENTH DISTRICT

**Lyon**

| | |
|---|---|
| *Dr. J. J. Kelly | 5,267 |
| Ralph R. Madden | 5,132 |

**Yellow Medicine**

| | |
|---|---|
| *Curtis B. Warnke | 3,812 |
| Curtis I. Wilson | 3,763 |

## FOURTEENTH DISTRICT

| At Large | Redwood | Brown | |
|---|---|---|---|
| *Harvey N. Paulson | 8,004 | 10,014 | 18,018 |

**Brown**

| | |
|---|---|
| *Ivan Stone | 7,488 |
| John H. Woebke | 4,511 |

**Redwood**

| | |
|---|---|
| *Aubrey W. Dirlam | 8,278 |

## FIFTEENTH DISTRICT

**Nicollet**

| | |
|---|---|
| *Harold R. Anderson | 7,834 |

**Sibley**

| | |
|---|---|
| *August B. Mueller | 6,767 |

## SIXTEENTH DISTRICT

**Steele**

| | |
|---|---|
| *John A. Hartle | 8,210 |

**Waseca**

| | |
|---|---|
| *Rodney N. Searle | 6,843 |

*Elected

Digitized by Google
Original from UNIVERSITY OF CALIFORNIA
Generated on 2013-02-13 18:41 GMT / http://hdl.handle.net/2027/uc1.b4049245
Creative Commons Zero (CC0) / http://www.hathitrust.org/access_use#cc-zero

## SEVENTEENTH DISTRICT

**Le Sueur**

| | |
|---|---|
| *George B. Krenik | 5,479 |
| Thomas J. Thornton | 4,167 |

## EIGHTEENTH DISTRICT

**Rice**

| | |
|---|---|
| *Robert C. Kucera | 8,275 |
| Harold P. Paulson | 6,560 |

## NINETEENTH DISTRICT

**Goodhue — 1st Division**

| | |
|---|---|
| *Roy L. Voxland | 3,791 |
| Lester P. Post | 3,030 |

**Goodhue — 2nd Division**

| | |
|---|---|
| John B. Friedrich | 4,476 |
| *Clarence G. Langley | 4,779 |

## TWENTIETH DISTRICT

**Dakota**

| | |
|---|---|
| *Walter K. Klaus | 17,095 |
| Richard T. Malone | 15,929 |

## TWENTY-FIRST DISTRICT

**Carver**

| | |
|---|---|
| *Ralph Jopp | 5,614 |
| Julius C. Smith | 4,508 |

**Scott**

| | |
|---|---|
| *John M. Fitzgerald | 5,134 |
| Henry J. Morlock | 4,367 |

## TWENTY-SECOND DISTRICT

**McLeod**

| | |
|---|---|
| *Walter C. Jungclaus | 8,306 |
| Mrs. Lova Kraemer | 3,000 |

## TWENTY-THIRD DISTRICT

**Renville**

| | |
|---|---|
| *Odean Enestvedt | 5,460 |
| Henry Rauenhorst | 5,414 |

## TWENTY-FOURTH DISTRICT

**Chippewa**

| | |
|---|---|
| *George P. Grussing | 4,793 |
| Everett S. Mills | 2,895 |

**Lac Qui Parle**

| | |
|---|---|
| *Alvin O. Hofstad | 3,349 |
| Arthur O. Mork | 3,135 |

## TWENTY-FIFTH DISTRICT

**Kandiyohi**

| | |
|---|---|
| R. M. Feig | 4,938 |
| *Eugene P. Knudsen | 8,551 |

**Swift**

| | |
|---|---|
| *Martin McGowan, Jr. | 5,980 |

## TWENTY-SIXTH DISTRICT

**Meeker**

| | |
|---|---|
| *O. Gerhard Nordlie | 4,383 |
| Al Theis | 4,227 |

*Elected

Digitized by Google
Original from UNIVERSITY OF CALIFORNIA
Generated on 2013-02-13 18:41 GMT / http://hdl.handle.net/2027/uc1.b4049245
Creative Commons Zero (CC0) / http://www.hathitrust.org/access_use#cc-zero

### TWENTY-SEVENTH DISTRICT

**Wright**

| | |
|---|---|
| *Victor N. (Vic) Jude | 7,538 |
| Martin Lampi | 5,080 |
| Robert F. Lee | 4,509 |
| *Glen W. Swenson | 6,730 |

### TWENTY-EIGHTH DISTRICT

**Hennepin**

| | |
|---|---|
| Peter DuPay | 1,277 |
| *Stanley J. Fudro | 5,673 |
| T. Tomaszewski | 2,416 |
| *Edward M. (Ed) Tomczyk | 5,472 |

### TWENTY-NINTH DISTRICT

**Hennepin**

| | |
|---|---|
| Robert (Bob) Larson | 11,461 |
| Everett E. Luoma | 4,551 |
| *George E. Murk | 15,029 |
| *John P. (Skeets) Skeate | 17,288 |

### THIRTIETH DISTRICT

**Hennepin**

| | |
|---|---|
| Fred G. Goff | 2,711 |
| *Douglas M. Head | 5,745 |
| *Sally Luther | 5,054 |
| Richard H. White | 4,312 |

### THIRTY-FIRST DISTRICT

**Hennepin**

| | |
|---|---|
| *James L. (Jim) Adams | 4,879 |
| Carl G. Hagland | 3,483 |
| Ralph L. Mayhood | 2,960 |
| *Martin O. Sabo | 4,307 |

### THIRTY-SECOND DISTRICT

**Hennepin**

| | |
|---|---|
| *Stanley A. (Stan) Enebo | 15,868 |
| A. G. Matthews | 13,643 |
| Walfrid H. Peterson | 9,798 |
| *Edward J. (Eddie) Volstad | 19,026 |

### THIRTY-THIRD DISTRICT

**Hennepin**

| | |
|---|---|
| *Harold J. Anderson | 33,875 |
| *George A. French | 34,281 |
| Anna Hagen | 19,919 |
| Irvin W. (Irv) Hansen | 16,750 |

### THIRTY-FOURTH DISTRICT

**Hennepin**

| | |
|---|---|
| Duane Franke | 6,863 |
| *Glenn D. McCarty | 12,784 |
| J. (Jerry) Rosenzweig | 7,022 |
| *F. (Fred) Gordon Wright | 11,141 |

### THIRTY-FIFTH DISTRICT

**Hennepin**

| | |
|---|---|
| Helen Santee Johnston | 9,583 |
| *Robert (Bob) Latz | 18,694 |
| *Leo D. Mosier | 19,232 |
| George H. Swanson | 8,701 |

### THIRTY-SIXTH DISTRICT

**Hennepin North**

| | |
|---|---|
| *Richard J. (Dick) Parish | 25,142 |
| Edward W. (Ed) Verbarg | 19,407 |

**Hennepin South**

| | |
|---|---|
| *C. Donald Peterson | 57,051 |
| Ray L. Wallentine | 31,498 |

*Elected

Digitized by Google
Original from UNIVERSITY OF CALIFORNIA
Generated on 2013-02-13 18:41 GMT / http://hdl.handle.net/2027/uc1.b4049245
Creative Commons Zero (CC0) / http://www.hathitrust.org/access_use#cc-zero

### THIRTY-SEVENTH DISTRICT

**Ramsey North**

| | |
|---|---|
| Harold R. Abelson | 3,523 |
| *Wendell (Wendy) Anderson | 6,498 |

**Ramsey South**

| | |
|---|---|
| *Richard W. Richie | 1,230 |

### THIRTY-EIGHTH DISTRICT

**Ramsey North**

| | |
|---|---|
| Gerald A. (Jerry) Krenner | 2,412 |
| *Joseph Prifrel, Jr. | 6,278 |

**Ramsey South**

| | |
|---|---|
| *Anthony (Al) Podgorski | 2,503 |
| Raymond G. Schultz | 2,103 |

### THIRTY-NINTH DISTRICT

**Ramsey — Ward 5**

| | |
|---|---|
| G. T. (Dixie) Hanks, Jr. | 2,229 |
| *D. D. Wozniak | 6,645 |

**Ramsey — Ward 6**

| | |
|---|---|
| *Ernest Beedle | 4,319 |
| Raymond J. Kempe | 3,091 |

### FORTIETH DISTRICT

**Ramsey — Ward 4**

| | |
|---|---|
| *Michael (Mike) Mulder | 763 |
| Dominic J. Perozino | 560 |

**Ramsey — Ward 7**

| | |
|---|---|
| Otis H. Godfrey, Jr. | 5,300 |
| *Peter S. Popovich | 7,388 |

### FORTY-FIRST DISTRICT

**Ramsey**

| | |
|---|---|
| Arnold (Arny) Heinsohn | 12,027 |
| *William B. (Bill) McKenzie | 21,634 |
| *William L. (Bill) Shovell | 23,426 |
| Clarence (Clare) Thole | 13,217 |

### FORTY-SECOND DISTRICT

**Ramsey North**

| | |
|---|---|
| John Tracy Anderson | 17,445 |
| *Richard (Dick) Jones | 18,623 |

**Ramsey South**

| | |
|---|---|
| Allen H. Aaron | 10,545 |
| *Clifton Parks | 16,468 |

### FORTY-THIRD DISTRICT

**Washington**

| | |
|---|---|
| *Howard R. Albertson | 10,936 |
| John P. Coleman | 7,739 |
| *Richard W. (Dick) O'Dea | 12,477 |
| Jim Schwinden | 6,120 |

### FORTY-FOURTH DISTRICT

| At Large | Anoka | Isanti | |
|---|---|---|---|
| Vernon S. Holum | 17,169 | 1,740 | 18,909 |
| *John H. Nordin | 16,120 | 3,586 | 19,706 |

### FORTY-FIFTH DISTRICT

| At Large | Benton | Sherburne | |
|---|---|---|---|
| *Marvin C. Schumann | 3,819 | 519 | 4,338 |
| Severyn D. Youso | 3,723 | 411 | 4,134 |

**Stearns**

| | |
|---|---|
| *Robert Mahowald | 8,433 |
| Dewey Reed | 8,019 |

*Elected

Digitized by Google
Original from UNIVERSITY OF CALIFORNIA
Generated on 2013-02-13 18:41 GMT / http://hdl.handle.net/2027/uc1.b4049245
Creative Commons Zero (CC0) / http://www.hathitrust.org/access_use#cc-zero

## FORTY-SIXTH DISTRICT

**Stearns — 1st Division**

| | |
|---|---|
| *Edmund C. Tiemann | 4,210 |
| William G. Zimmerman | 3,227 |

**Stearns — 2nd Division**

| | |
|---|---|
| B. J. Brinkman | 3,958 |
| *John J. Kinzer | 4,206 |

## FORTY-SEVENTH DISTRICT

**Douglas**

| | |
|---|---|
| Norman Hansen | 3,863 |
| *Julian O. Newhouse | 6,729 |

**Pope**

| | |
|---|---|
| Delbert F. Anderson | 2,946 |
| *Edward E. Barsness | 3,076 |

## FORTY-EIGHTH DISTRICT

**Big Stone**

| | |
|---|---|
| *S. R. Barr | 2,295 |
| Lem Kaercher | 2,054 |

**Grant**

| | |
|---|---|
| *Carl M. Iverson | 2,649 |
| Hugo Parson | 2,020 |

**Stevens**

| | |
|---|---|
| Fred H. Huebner | 2,545 |
| *Hervey Richardson | 2,618 |

**Traverse**

| | |
|---|---|
| *Dan Conroy | 2,070 |
| Charles P. Putnam | 1,550 |

## FORTY-NINTH DISTRICT

**Clay**

| | |
|---|---|
| *Clarence I. Evenson | 7,845 |
| Dean L. Workman | 7,455 |

**Wilkin**

| | |
|---|---|
| *R. N. Nelson | 4,117 |

## FIFTIETH DISTRICT

**Otter Tail**

| | |
|---|---|
| Stephen S. Bucholz | 4,547 |
| *Roy E. Dunn | 11,961 |
| *H. J. Henning | 12,116 |
| *George W. Karvonen | 11,126 |
| Henry Nycklemoe | 8,175 |
| Geneva Tweten | 7,977 |
| *Peter Van Santen | 9,344 |
| E. J. Windmiller | 9,154 |

## FIFTY-FIRST DISTRICT

**Todd**

| | |
|---|---|
| *Keith Hinman | 5,528 |
| E. H. (Ned) Norris | 4,658 |

**Wadena**

| | |
|---|---|
| *Ron Everson | 2,931 |
| Cliff Graba | 2,440 |

## FIFTY-SECOND DISTRICT

**Cass**

| | |
|---|---|
| Ernest R. Lee | 2,490 |
| *Robert G. (Bob) Renner | 5,142 |

**Itasca**

| | |
|---|---|
| Lawrence Bonaventura | 7,182 |
| *George Wangensteen | 9,906 |

*Elected

Digitized by Google
Original from UNIVERSITY OF CALIFORNIA
Generated on 2013-02-13 18:41 GMT / http://hdl.handle.net/2027/uc1.b4049245
Creative Commons Zero (CC0) / http://www.hathitrust.org/access_use#cc-zero

## FIFTY-THIRD DISTRICT

| At Large | Crow Wing | Morrison | |
|---|---|---|---|
| *Fred W. Schwanke | 12,229 | 9,406 | 21,635 |

**Crow Wing**

| | |
|---|---|
| *Charles L. Halsted | 12,498 |

**Morrison**

| | |
|---|---|
| *Gordon Gerling | 6,202 |
| Albay Odette | 5,373 |

## FIFTY-FOURTH DISTRICT

**Aitkin**

| | |
|---|---|
| O. L. Johnson | 2,987 |
| *Birger Nurminen | 3,105 |

**Carlton**

| | |
|---|---|
| *Bernard (Bernie) Carlson | 6,224 |
| Roy W. Ranum | 5,912 |

## FIFTY-FIFTH DISTRICT

| At Large | Kanabec | Mille Lacs | Sherburne | |
|---|---|---|---|---|
| George L. Angstman | 2,725 | 2,320 | 1,363 | 6,408 |
| *George E. Grant | 2,057 | 3,519 | 1,676 | 7,252 |
| *Robert J. Odegard | 1,590 | 3,852 | 2,797 | 8,239 |
| John T. Thompson | 864 | 2,036 | 1,758 | 4,658 |

## FIFTY-SIXTH DISTRICT

**Chisago**

| | |
|---|---|
| Howard Nelson | 3,251 |
| *A. Harold Peterson | 3,446 |

**Pine**

| | |
|---|---|
| *Joe Gimpl | 3,841 |
| Glenn Truesdell | 3,747 |

## FIFTY-SEVENTH DISTRICT

| At Large | Cook | Lake | |
|---|---|---|---|
| Torstein (Ted) Grinager | 696 | 1,572 | 2,268 |
| *William H. House | 900 | 4,548 | 5,448 |

**St. Louis**

| | |
|---|---|
| Robert J. Groshek | 5,537 |
| *Roger F. Noreen | 15,356 |

## FIFTY-EIGHTH DISTRICT

**St. Louis**

| | |
|---|---|
| J. B. Barcelona | 1,019 |
| Warren S. Moore | 4,766 |
| *Jack M. Peterson | 5,683 |
| *Arne C. Wanvick | 6,612 |

## FIFTY-NINTH DISTRICT

**St. Louis**

| | |
|---|---|
| Byrne L. Johnson | 6,318 |
| *Francis (Frenchy) LaBrosse | 14,928 |
| *Willard M. Munger | 16,472 |
| Robert J. Treviranus | 5,854 |

## SIXTIETH DISTRICT

**St. Louis**

| | |
|---|---|
| *Jack Fena | 14,929 |
| Robert M. Hocking | 2,303 |
| Leonard Kne | 7,706 |
| *Loren S. Rutter | 13,080 |

*Elected

Digitized by Google
Original from UNIVERSITY OF CALIFORNIA
Generated on 2013-02-13 18:41 GMT / http://hdl.handle.net/2027/uc1.b4049245
Creative Commons Zero (CC0) / http://www.hathitrust.org/access_use#cc-zero

## SIXTY-FIRST DISTRICT

**St. Louis**

| | |
|---|---|
| *Fred A. Cina | 13,951 |
| *Peter X. Fugina | 12,694 |
| Ralph Harvey | 7,447 |
| William R. Ojala | 9,308 |

## SIXTY-SECOND DISTRICT

| At Large | Beltrami | Lake of the Woods | |
|---|---|---|---|
| *Leonard R. Dickinson | 5,605 | 921 | 6,526 |
| Al Gerner | 3,671 | 959 | 4,630 |

**Koochiching**

| | |
|---|---|
| *E. J. Chilgren | 4,524 |
| Patrick J. Roche | 3,341 |

## SIXTY-THIRD DISTRICT

**Becker**

| | |
|---|---|
| *Harry Basford | 5,198 |
| Herbert T. Megorden | 4,639 |

**Hubbard**

| | |
|---|---|
| W. K. (Bill) Blewett | 2,355 |
| *Esther Fieldman | 2,478 |

## SIXTY-FOURTH DISTRICT

| At Large | Norman | Mahnomen | |
|---|---|---|---|
| *Burnett J. Bergeson | 2,874 | 1,382 | 4,256 |
| Alvin M. Johnson | 2,703 | 1,278 | 3,981 |

## SIXTY-FIFTH DISTRICT

| At Large | Clearwater | Pennington | Red Lake | |
|---|---|---|---|---|
| Victor H. (Vic) Aalbu | 2,003 | 2,878 | 968 | 5,849 |
| Irving W. Beyer | 654 | 1,296 | 1,462 | 3,412 |
| *L. J. Lee | 2,551 | 2,433 | 888 | 5,872 |
| *Ben Wichterman | 2,009 | 3,143 | 1,290 | 6,442 |

## SIXTY-SIXTH DISTRICT

**Polk**

| | |
|---|---|
| Leland A. Affeldt, Sr. | 7,480 |
| *Harveydale Maruska | 7,717 |
| Kenneth (Ken) Moran | 5,910 |
| *Harvey A. Wilder | 8,218 |

## SIXTY-SEVENTH DISTRICT

**Kittson**

| | |
|---|---|
| *Victor L. Johnson | 3,745 |

**Marshall**

| | |
|---|---|
| *Richard W. Fitzsimons | 3,946 |
| Ervin L. Strandquist | 2,815 |

**Roseau**

| | |
|---|---|
| *Everett Battles | 3,126 |
| Belmer A. Thompson | 2,508 |

*Elected

Generated on 2013-02-13 18:41 GMT / http://hdl.handle.net/2027/uc1.b4049245
Creative Commons Zero (CC0) / http://www.hathitrust.org/access_use#cc-zero
Digitized by Google
Original from UNIVERSITY OF CALIFORNIA

| | COUNTIES | Total Number of Persons Who Voted | Total Number of Pink Ballots Counted | CONSTITUTIONAL | | | |
|---|---|---|---|---|---|---|---|
| | | | | First—Legislative Session; Legislators' Candidacy | | Second—Legislative Reappointment | |
| | | | | Yes | No | Yes | No |
| 1 | Aitkin | 6323 | 6320 | 2921 | 2269 | 2166 | 3024 |
| 2 | Anoka | 35224 | 35143 | 19870 | 10234 | 15202 | 14636 |
| 3 | Becker | 10753 | 10716 | 4774 | 4048 | 3698 | 4913 |
| 4 | Beltrami | 9512 | 9355 | 4987 | 2945 | 3725 | 4176 |
| 5 | Benton | 7728 | 7706 | 3493 | 2702 | 2644 | 3506 |
| 6 | Big Stone | 4436 | 4436 | 2357 | 1328 | 2141 | 1498 |
| 7 | Blue Earth | 19819 | 19812 | 11232 | 5841 | 9281 | 7685 |
| 8 | Brown | 12816 | 12768 | 6719 | 4677 | 5603 | 5762 |
| 9 | Carlton | 12578 | 12553 | 6452 | 4394 | 5252 | 5467 |
| 10 | Carver | 10470 | 10413 | 4786 | 3544 | 4070 | 4175 |
| 11 | Cass | 8298 | 8298 | 3702 | 4596 | 3402 | 4896 |
| 12 | Chippewa | 7824 | 7824 | 3996 | 2685 | 3095 | 3437 |
| 13 | Chisago | 6986 | 6976 | 3377 | 1972 | 2475 | 2790 |
| 14 | Clay | 15928 | 15886 | 9178 | 4512 | 7085 | 6358 |
| 15 | Clearwater | 4328 | 4321 | 1914 | 1288 | 1496 | 1754 |
| 16 | Cook | 1688 | 1685 | 875 | 577 | 749 | 687 |
| 17 | Cottonwood | 8150 | 7479 | 4107 | 3254 | 2975 | 4329 |
| 18 | Crow Wing | 15046 | 15102 | 8141 | 5046 | 7811 | 5500 |
| 19 | Dakota | 36002 | 36002 | 16851 | 11039 | 12972 | 15080 |
| 20 | Dodge | 6179 | 6179 | 2628 | 3039 | 1801 | 3868 |
| 21 | Douglas | 10887 | 10878 | 5303 | 3785 | 4668 | 4455 |
| 22 | Faribault | 11634 | 11606 | 6474 | 3684 | 4991 | 5067 |
| 23 | Fillmore | 11771 | 11767 | 5248 | 4413 | 4312 | 5425 |
| 24 | Freeborn | 17352 | 17349 | 8932 | 4968 | 6881 | 6694 |
| 25 | Goodhue | 16522 | 16520 | 8974 | 5790 | 6790 | 8085 |
| 26 | Grant | 4753 | 4750 | 2503 | 1275 | 2946 | 1112 |
| 27 | Hennepin | 392481 | 307434 | 197239 | 103114 | 143279 | 155560 |
| 28 | Houston | 8102 | 8097 | 3905 | 2826 | 3373 | 3323 |
| 29 | Hubbard | 4950 | 4935 | 2205 | 2728 | 1714 | 3216 |
| 30 | Isanti | 5902 | 5828 | 2919 | 1739 | 2268 | 2373 |
| 31 | Itasca | 17881 | 17798 | 8655 | 6769 | 7369 | 7797 |
| 32 | Jackson | 7752 | 6960 | 3892 | 2880 | 3012 | 3798 |
| 33 | Kanabec | 4331 | 4328 | 2068 | 1849 | 1453 | 2429 |
| 34 | Kandiyohi | 14026 | 14019 | 6802 | 5005 | 5463 | 6149 |
| 35 | Kittson | 4338 | 4328 | 2470 | 1226 | 1464 | 2206 |
| 36 | Koochiching | 7943 | 7922 | 4136 | 2581 | 3470 | 3145 |
| 37 | Lac qui Parle | 6687 | 6687 | 3291 | 2324 | 2749 | 2957 |
| 38 | Lake | 6307 | 6291 | 3407 | 2239 | 2937 | 2704 |
| 39 | Lake of the Woods | 1976 | 1970 | 997 | 854 | 699 | 1162 |
| 40 | Le Sueur | 10027 | 10027 | 4872 | 3380 | 3892 | 4303 |
| 41 | Lincoln | 4811 | 4368 | 2339 | 1243 | 1904 | 1647 |
| 42 | Lyon | 10624 | 10593 | 5773 | 3315 | 4939 | 4138 |
| 43 | McLeod | 11816 | 11815 | 5346 | 5415 | 4129 | 6536 |
| 44 | Mahnomen | 2869 | 2841 | 1324 | 1161 | 1009 | 1466 |
| 45 | Marshall | 7073 | 7073 | 3874 | 1977 | 3119 | 2580 |
| 46 | Martin | 13281 | 11975 | 8506 | 3195 | 7880 | 3914 |
| 47 | Meeker | 8838 | 8754 | 3947 | 3445 | 3090 | 4241 |
| 48 | Mille Lacs | 7029 | 7027 | 3265 | 2138 | 2464 | 2803 |
| 49 | Morrison | 12144 | 12042 | 5482 | 4158 | 5021 | 4670 |
| 50 | Mower | 21457 | 21387 | 10731 | 5377 | 8055 | 8150 |
| 51 | Murray | 6601 | 6601 | 2866 | 3735 | 2012 | 4589 |
| 52 | Nicollet | 9457 | 9457 | 5193 | 3215 | 4387 | 3943 |
| 53 | Nobles | 10875 | 10839 | 5209 | 4065 | 3678 | 5393 |
| 54 | Norman | 5820 | 5754 | 2767 | 1488 | 2267 | 1909 |
| 55 | Olmsted | 27765 | 27759 | 13540 | 7270 | 8157 | 12529 |
| 56 | Otter Tail | 22516 | 22516 | 11121 | 7600 | 9958 | 8716 |
| 57 | Pennington | 5942 | 5937 | 3061 | 1518 | 2475 | 2065 |
| 58 | Pine | 7918 | 7918 | 3630 | 2651 | 2712 | 3410 |
| 59 | Pipestone | 6332 | 6276 | 2925 | 1976 | 2308 | 2564 |
| 60 | Polk | 17425 | 17351 | 9100 | 5687 | 7093 | 7658 |
| 61 | Pope | 6136 | 6135 | 2985 | 2275 | 2771 | 2625 |
| 62 | Ramsey | 189649 | 189649 | 80101 | 55903 | 62539 | 74219 |
| 63 | Red Lake | 2688 | 2679 | 1171 | 868 | 847 | 1177 |
| 64 | Redwood | 10167 | 10165 | 5163 | 3334 | 4445 | 4083 |
| 65 | Renville | 11253 | 11219 | 5196 | 4779 | 4079 | 6015 |
| 66 | Rice | 15482 | 15479 | 8155 | 5806 | 6427 | 7405 |
| 67 | Rock | 5473 | 5473 | 2683 | 1720 | 2438 | 1939 |
| 68 | Roseau | 5767 | 5724 | 2563 | 2251 | 2204 | 2664 |
| 69 | St. Louis | 111819 | 111819 | 46670 | 39895 | 43906 | 43513 |
| 70 | Scott | 10038 | 9851 | 4445 | 3461 | 3467 | 4257 |
| 71 | Sherburne | 5572 | 5565 | 2837 | 2728 | 2074 | 3491 |
| 72 | Sibley | 7812 | 7807 | 3734 | 3426 | 3434 | 3744 |
| 73 | Stearns | 33361 | 33259 | 14680 | 11585 | 10852 | 15375 |
| 74 | Steele | 11677 | 11675 | 5314 | 3644 | 3094 | 5920 |
| 75 | Stevens | 5297 | 5297 | 2841 | 1534 | 2693 | 1776 |
| 76 | Swift | 7165 | 7139 | 3472 | 2653 | 2693 | 3463 |
| 77 | Todd | 10807 | 10802 | 4749 | 3881 | 4047 | 4750 |
| 78 | Traverse | 3714 | 3714 | 1756 | 1638 | 1521 | 1821 |
| 79 | Wabasha | 8410 | 8401 | 4414 | 2945 | 3771 | 3514 |
| 80 | Wadena | 5527 | 5485 | 2481 | 2009 | 1786 | 2755 |
| 81 | Waseca | 7926 | 7875 | 4116 | 3757 | 3773 | 4101 |
| 82 | Washington | 23583 | 23572 | 12193 | 7481 | 9574 | 9675 |
| 83 | Watonwan | 6814 | 6813 | 3648 | 3166 | 3049 | 3765 |
| 84 | Wilkin | 4787 | 4700 | 2344 | 1494 | 2144 | 1704 |
| 85 | Winona | 18282 | 18281 | 9122 | 6452 | 7572 | 7812 |
| 86 | Wright | 14217 | 14187 | 6139 | 6043 | 4617 | 7499 |
| 87 | Yellow Medicine | 7785 | 7766 | 3811 | 2653 | 2950 | 3525 |
| | Totals | 1577509 | 1487282 | 763434 | 501429 | 600797 | 661009 |



Digitized by Google Original from UNIVERSITY OF CALIFORNIA

Generated on 2013-02-13 18:41 GMT / http://hdl.handle.net/2027/uc1.b4049245
Creative Commons Zero (CC0) / http://www.hathitrust.org/access_use#cc-zero

| Amendments | | | | | Presidential Electors | | | |
|---|---|---|---|---|---|---|---|---|
| Third—Succession to Governor and Emergency Government | | Fourth—Voting Residence Change 30 Days Before Election | | Total Number of White Ballots Counted | Kennedy and Johnson Democratic-Farmer-Labor | Nixon and Lodge Republican | Dobbs and Weiss Socialist Workers Party | Hass and Cozzini Industrial Govt. Party |
| Yes | No | Yes | No | | | | | |
| 4387 | 1055 | 4040 | 1331 | 6321 | 2980 | 3097 | 25 | 11 |
| 25394 | 5180 | 26033 | 5121 | 35210 | 20324 | 14114 | 55 | 18 |
| 6182 | 2644 | 6078 | 2837 | 10752 | 5257 | 5090 | 33 | 9 |
| 6191 | 1741 | 5958 | 2157 | 9497 | 4653 | 4482 | 16 | 6 |
| 4687 | 1497 | 4698 | 1601 | 7728 | 4175 | 3324 | 14 | 2 |
| 3097 | 665 | 3160 | 701 | 4436 | 2437 | 1834 | 9 | 2 |
| 13709 | 3667 | 13726 | 3620 | 19816 | 8052 | 11328 | 25 | 8 |
| 8235 | 3184 | 8454 | 3102 | 12768 | 5353 | 7084 | 13 | 3 |
| 8859 | 2187 | 8801 | 2271 | 12576 | 7576 | 4613 | 30 | 5 |
| 6018 | 2356 | 6061 | 2457 | 10438 | 3982 | 6231 | 8 | 6 |
| 5451 | 2847 | 5165 | 3133 | 8298 | 3578 | 4399 | 12 | 2 |
| 5267 | 1456 | 5307 | 1475 | 7824 | 3643 | 3915 | 13 | 3 |
| 4365 | 1051 | 4438 | 1069 | 6986 | 2907 | 3822 | 18 | 7 |
| 11307 | 2406 | 11351 | 2586 | 15916 | 7241 | 8278 | 19 | 6 |
| 2635 | 721 | 2586 | 816 | 4328 | 2466 | 1651 | 15 | 3 |
| 1098 | 335 | 1127 | 385 | 1687 | 650 | 987 | 4 | 0 |
| 5340 | 2050 | 5149 | 1987 | 8045 | 2768 | 5087 | 11 | 6 |
| 10576 | 2756 | 10602 | 2835 | 15091 | 6835 | 7727 | 41 | 11 |
| 22064 | 6349 | 22866 | 6170 | 36002 | 20150 | 15032 | 72 | 19 |
| 3727 | 2021 | 3856 | 1912 | 6179 | 2170 | 3769 | 3 | 1 |
| 7080 | 2110 | 6957 | 2302 | 10886 | 4871 | 5594 | 32 | 9 |
| 7894 | 2362 | 7989 | 2342 | 11627 | 4301 | 6975 | 8 | 3 |
| 6770 | 2903 | 7046 | 2928 | 11789 | 3926 | 7507 | 7 | 4 |
| 11133 | 2719 | 11146 | 2811 | 17352 | 8018 | 8970 | 13 | 9 |
| 10930 | 3864 | 11023 | 3868 | 16522 | 5562 | 10473 | 26 | 12 |
| 3070 | 751 | 3072 | 813 | 4753 | 2333 | 2239 | 4 | 0 |
| 237242 | 64934 | 245500 | 61934 | 392481 | 188250 | 198992 | 645 | 294 |
| 4958 | 1831 | 5054 | 1916 | 8104 | 3080 | 4807 | 3 | 0 |
| 3115 | 1817 | 3053 | 1877 | 4949 | 2029 | 2749 | 8 | 1 |
| 3776 | 963 | 3910 | 949 | 5891 | 2599 | 3067 | 17 | 11 |
| 11826 | 3856 | 11566 | 3563 | 17858 | 10761 | 6615 | 23 | 9 |
| 5025 | 1845 | 5051 | 1903 | 7610 | 3898 | 3591 | 5 | 8 |
| 2750 | 1183 | 2762 | 1187 | 4331 | 1890 | 2278 | 20 | 5 |
| 9026 | 2626 | 9641 | 2535 | 14023 | 6738 | 6786 | 35 | 8 |
| 2955 | 817 | 2898 | 860 | 4338 | 2218 | 1937 | 8 | 2 |
| 5227 | 1638 | 5216 | 1632 | 7942 | 4578 | 3055 | 22 | 1 |
| 4248 | 1414 | 4244 | 1513 | 6687 | 3253 | 3185 | 9 | 2 |
| 4562 | 1072 | 4707 | 1130 | 6307 | 3888 | 2276 | 13 | 3 |
| 1345 | 521 | 1335 | 550 | 1975 | 1053 | 835 | 15 | 1 |
| 6079 | 2216 | 6183 | 2108 | 10027 | 5234 | 4426 | 9 | 1 |
| 3024 | 620 | 3099 | 638 | 4810 | 2500 | 2147 | 7 | 3 |
| 7117 | 2020 | 7164 | 2076 | 10622 | 5550 | 4740 | 13 | 2 |
| 6578 | 4050 | 7027 | 3709 | 11816 | 4276 | 7214 | 16 | 5 |
| 1719 | 810 | 1740 | 814 | 2868 | 1864 | 880 | 4 | 1 |
| 4665 | 1170 | 4621 | 1272 | 7073 | 3759 | 3006 | 6 | 6 |
| 9669 | 2107 | 9730 | 2197 | 13074 | 4194 | 8479 | 13 | 6 |
| 5199 | 2347 | 5300 | 2257 | 8838 | 3678 | 4857 | 21 | 4 |
| 4255 | 1320 | 4375 | 1218 | 7029 | 2886 | 3913 | 22 | 9 |
| 7271 | 2677 | 7209 | 2894 | 12139 | 7337 | 4403 | 17 | 7 |
| 13610 | 2916 | 13740 | 3021 | 21449 | 9961 | 11040 | 57 | 10 |
| 3982 | 2619 | 3858 | 2743 | 6601 | 3009 | 3357 | 6 | 5 |
| 6423 | 2041 | 6484 | 2043 | 9457 | 3961 | 5283 | 4 | 7 |
| 6726 | 2596 | 7007 | 2510 | 10875 | 4947 | 5636 | 9 | 2 |
| 3623 | 759 | 3594 | 814 | 5820 | 2932 | 2642 | 5 | 7 |
| 16260 | 4779 | 16491 | 4793 | 27765 | 10918 | 16080 | 59 | 8 |
| 14618 | 4158 | 14840 | 4218 | 22516 | 8054 | 13747 | 30 | 12 |
| 3984 | 707 | 4020 | 771 | 5942 | 3204 | 2537 | 11 | 7 |
| 4811 | 1463 | 4978 | 1517 | 7918 | 4211 | 3450 | 18 | 8 |
| 3613 | 1161 | 3877 | 1182 | 6332 | 2443 | 3677 | 8 | 3 |
| 11614 | 3438 | 11642 | 3681 | 17425 | 9346 | 7528 | 26 | 9 |
| 4124 | 1242 | 3998 | 1369 | 6130 | 2883 | 3062 | 9 | 4 |
| 102750 | 36630 | 105055 | 34086 | 189649 | 108464 | 77408 | 557 | 98 |
| 1604 | 498 | 1633 | 509 | 2687 | 1865 | 679 | 2 | 3 |
| 6554 | 2025 | 6650 | 2077 | 10162 | 3839 | 5893 | 8 | 6 |
| 7026 | 3100 | 7125 | 3098 | 11249 | 4958 | 5885 | 11 | 3 |
| 10187 | 3827 | 10587 | 3630 | 15461 | 6752 | 8248 | 22 | 9 |
| 3306 | 1062 | 3390 | 1111 | 5473 | 1823 | 3469 | 2 | 3 |
| 3903 | 1072 | 3779 | 1205 | 5766 | 3198 | 2274 | 8 | 2 |
| 70986 | 18115 | 72184 | 18357 | 111819 | 69270 | 39620 | 507 | 125 |
| 5464 | 2374 | 5823 | 2232 | 10036 | 6061 | 3671 | 7 | 4 |
| 3634 | 1932 | 3629 | 1937 | 5572 | 2568 | 2837 | 10 | 2 |
| 4480 | 2786 | 4501 | 2613 | 7812 | 2541 | 4087 | 12 | 2 |
| 18966 | 7556 | 19574 | 7545 | 33360 | 19026 | 13522 | 22 | 11 |
| 6969 | 2189 | 7100 | 2132 | 11677 | 4191 | 6795 | 14 | 1 |
| 3448 | 940 | 3443 | 996 | 5297 | 2405 | 2710 | 6 | 5 |
| 4696 | 1531 | 4836 | 1501 | 7142 | 4062 | 2818 | 15 | 3 |
| 6442 | 2578 | 6356 | 2698 | 10809 | 5051 | 5255 | 21 | 7 |
| 2303 | 1118 | 2291 | 1230 | 3714 | 2122 | 1463 | 4 | 1 |
| 5167 | 2114 | 5343 | 2054 | 8403 | 3628 | 4566 | 3 | 0 |
| 3444 | 1138 | 3387 | 1252 | 5513 | 2240 | 3082 | 6 | 1 |
| 4949 | 2925 | 4949 | 2926 | 7926 | 2793 | 4838 | 3 | 2 |
| 15753 | 4065 | 16343 | 3981 | 23572 | 11870 | 11202 | 46 | 15 |
| 4405 | 2109 | 4469 | 2345 | 6811 | 2412 | 4173 | 10 | 0 |
| 2893 | 991 | 3088 | 896 | 4785 | 2319 | 2340 | 7 | 1 |
| 11295 | 4262 | 11424 | 4428 | 18272 | 8484 | 9271 | 14 | 11 |
| 8372 | 3914 | 8392 | 3913 | 14204 | 6452 | 7180 | 19 | 7 |
| 5005 | 1464 | 5142 | 1441 | 7785 | 3649 | 3800 | 22 | 4 |
| 974486 | 305245 | 994186 | 302217 | 1576806 | 779933 | 757915 | 3077 | 962 |



Digitized by Google
Original from UNIVERSITY OF CALIFORNIA
Generated on 2013-02-13 18:41 GMT / http://hdl.handle.net/2027/uc1.b4049245
Creative Commons Zero (CC0) / http://www.hathitrust.org/access_use#cc-zero

| | COUNTIES | United States Senator | | | Governor | | | Lieutenant Governor | |
|---|---|---|---|---|---|---|---|---|---|
| | | Hubert H. Humphrey Democratic-Farmer-Labor | P. Kenneth (P.K.) Peterson Republican | Carl Feingold Socialist Workers Party | Orville L. Freeman Democratic-Farmer-Labor | Elmer L. Andersen Republican | Rudolph Gustafson Industrial Govt. Party | Karl F. Rolvaag Democratic-Farmer-Labor | Art Ogle Republican |
| 1 | Aitkin | 3473 | 2698 | 16 | 3019 | 3146 | 32 | 3377 | 2661 |
| 2 | Anoka | 24210 | 10598 | 97 | 20808 | 13989 | 223 | 22839 | 11539 |
| 3 | Becker | 5920 | 4454 | 39 | 5462 | 5048 | 59 | 5792 | 4280 |
| 4 | Beltrami | 5294 | 4017 | 16 | 4675 | 4636 | 53 | 5185 | 3886 |
| 5 | Benton | 4374 | 3160 | 19 | 3492 | 4060 | 40 | 4090 | 3256 |
| 6 | Big Stone | 2688 | 1507 | 14 | 2590 | 1765 | 15 | 2743 | 1507 |
| 7 | Blue Earth | 9370 | 10106 | 37 | 7377 | 12158 | 69 | 7008 | 12363 |
| 8 | Brown | 5169 | 7326 | 29 | 4163 | 8412 | 36 | 5135 | 7025 |
| 9 | Carlton | 8467 | 3891 | 24 | 7476 | 4903 | 62 | 8221 | 3955 |
| 10 | Carver | 4255 | 5921 | 21 | 3419 | 6749 | 33 | 3881 | 6093 |
| 11 | Cass | 4109 | 3969 | 24 | 3472 | 4656 | 34 | 4001 | 3841 |
| 12 | Chippewa | 4296 | 3384 | 24 | 3816 | 3866 | 23 | 4192 | 3371 |
| 13 | Chisago | 3794 | 3046 | 11 | 3320 | 3560 | 30 | 3590 | 3116 |
| 14 | Clay | 8581 | 7048 | 34 | 7590 | 8140 | 50 | 8395 | 6921 |
| 15 | Clearwater | 2883 | 1325 | 13 | 2623 | 1621 | 16 | 2810 | 1331 |
| 16 | Cook | 717 | 940 | 4 | 586 | 1075 | 10 | 747 | 882 |
| 17 | Cottonwood | 3567 | 4390 | 14 | 2909 | 5092 | 25 | 3274 | 4515 |
| 18 | Crow Wing | 7797 | 6920 | 40 | 7084 | 7706 | 65 | 7771 | 6725 |
| 19 | Dakota | 22298 | 13091 | 93 | 19174 | 16027 | 155 | 20311 | 13625 |
| 20 | Dodge | 2685 | 3353 | 15 | 2254 | 3820 | 15 | 2597 | 3335 |
| 21 | Douglas | 5869 | 4834 | 25 | 5252 | 5418 | 36 | 5645 | 4744 |
| 22 | Faribault | 4930 | 6417 | 16 | 3978 | 7456 | 41 | 4449 | 6715 |
| 23 | Fillmore | 4773 | 6763 | 25 | 4143 | 7439 | 26 | 4478 | 6757 |
| 24 | Freeborn | 9185 | 7766 | 32 | 8308 | 8626 | 44 | 8925 | 7706 |
| 25 | Goodhue | 7221 | 8845 | 39 | 6491 | 9802 | 27 | 7174 | 8756 |
| 26 | Grant | 2746 | 1932 | 3 | 2415 | 2259 | 16 | 2617 | 1936 |
| 27 | Hennepin | 221303 | 156254 | 740 | 187432 | 197181 | 857 | 195565 | 174046 |
| 28 | Houston | 3641 | 4215 | 24 | 3298 | 4617 | 23 | 3316 | 4360 |
| 29 | Hubbard | 2340 | 2466 | 14 | 2004 | 2825 | 36 | 2268 | 2410 |
| 30 | Isanti | 3448 | 2347 | 15 | 3095 | 2719 | 30 | 3303 | 2356 |
| 31 | Itasca | 11290 | 6210 | 66 | 9680 | 7833 | 91 | 11156 | 6057 |
| 32 | Jackson | 4348 | 3234 | 17 | 3728 | 3887 | 34 | 4227 | 3239 |
| 33 | Kanabec | 2233 | 1963 | 30 | 2045 | 2214 | 20 | 2164 | 1940 |
| 34 | Kandiyohi | 8689 | 5069 | 21 | 7645 | 6158 | 44 | 8308 | 5233 |
| 35 | Kittson | 2695 | 1539 | 9 | 2584 | 1677 | 20 | 2676 | 1462 |
| 36 | Koochiching | 5370 | 2416 | 24 | 4703 | 3115 | 40 | 5328 | 2282 |
| 37 | Lac qui Parle | 3677 | 2883 | 7 | 3190 | 3384 | 28 | 3627 | 2786 |
| 38 | Lake | 4275 | 1929 | 15 | 3837 | 2389 | 28 | 4261 | 1875 |
| 39 | Lake of the Woods | 1224 | 710 | 6 | 1109 | 824 | 13 | 1225 | 675 |
| 40 | Le Sueur | 5501 | 4255 | 26 | 4718 | 5087 | 41 | 5081 | 4586 |
| 41 | Lincoln | 2783 | 1911 | 17 | 2355 | 2341 | 23 | 2752 | 1790 |
| 42 | Lyon | 5766 | 4618 | 23 | 4801 | 5581 | 34 | 5748 | 4346 |
| 43 | McLeod | 5022 | 6525 | 24 | 4055 | 7510 | 43 | 4497 | 6714 |
| 44 | Mahnomen | 1962 | 614 | 12 | 1785 | 1011 | 20 | 1927 | 801 |
| 45 | Marshall | 4610 | 2273 | 16 | 4218 | 2705 | 21 | 4539 | 2194 |
| 46 | Martin | 4731 | 8145 | 23 | 4193 | 8716 | 42 | 4641 | 8027 |
| 47 | Meeker | 4467 | 4181 | 20 | 3704 | 4981 | 32 | 4272 | 4194 |
| 48 | Mille Lacs | 3671 | 3193 | 29 | 3145 | 3727 | 37 | 3506 | 3150 |
| 49 | Morrison | 7423 | 4427 | 37 | 6548 | 5277 | 59 | 7066 | 4100 |
| 50 | Mower | 11666 | 9297 | 56 | 10754 | 10279 | 46 | 11594 | 8944 |
| 51 | Murray | 3459 | 2954 | 22 | 2670 | 3745 | 46 | 3304 | 2923 |
| 52 | Nicollet | 4573 | 4729 | 20 | 3644 | 5640 | 21 | 3828 | 5340 |
| 53 | Nobles | 5822 | 4752 | 33 | 5019 | 5580 | 44 | 5566 | 4781 |
| 54 | Norman | 3631 | 2050 | 12 | 3302 | 2402 | 20 | 3487 | 2006 |
| 55 | Olmsted | 12573 | 14483 | 66 | 10913 | 16328 | 83 | 11661 | 14813 |
| 56 | Otter Tail | 9261 | 12683 | 51 | 8072 | 13943 | 86 | 8650 | 12598 |
| 57 | Pennington | 3839 | 1983 | 7 | 3569 | 2289 | 16 | 3821 | 1872 |
| 58 | Pine | 4851 | 2911 | 18 | 4370 | 3407 | 27 | 4656 | 2909 |
| 59 | Pipestone | 3018 | 3125 | 23 | 2406 | 3742 | 19 | 2719 | 3253 |
| 60 | Polk | 10973 | 6082 | 21 | 9997 | 7167 | 67 | 10750 | 6001 |
| 61 | Pope | 3461 | 2589 | 13 | 3073 | 2981 | 19 | 3313 | 2613 |
| 62 | Ramsey | 120037 | 63276 | 641 | 102047 | 82421 | 792 | 108207 | 67157 |
| 63 | Red Lake | 2025 | 565 | 10 | 1830 | 764 | 21 | 1948 | 570 |
| 64 | Redwood | 4123 | 5678 | 34 | 3524 | 6314 | 34 | 4033 | 5330 |
| 65 | Renville | 5676 | 5351 | 33 | 4768 | 6240 | 36 | 5525 | 5131 |
| 66 | Rice | 7432 | 7757 | 40 | 6293 | 8873 | 48 | 7157 | 7706 |
| 67 | Rock | 2177 | 3138 | 8 | 1464 | 3853 | 31 | 2050 | 3188 |
| 68 | Roseau | 3669 | 1940 | 20 | 3408 | 2238 | 24 | 3685 | 1800 |
| 69 | St. Louis | 72362 | 36519 | 503 | 65030 | 44541 | 480 | 70882 | 35404 |
| 70 | Scott | 6081 | 3651 | 31 | 5286 | 4194 | 38 | 5835 | 3477 |
| 71 | Sherburne | 2075 | 2498 | 15 | 2520 | 2956 | 25 | 2780 | 2587 |
| 72 | Sibley | 3011 | 4607 | 20 | 2387 | 5292 | 13 | 2831 | 4486 |
| 73 | Stearns | 18124 | 14396 | 94 | 14610 | 18021 | 150 | 17416 | 13914 |
| 74 | Steele | 5070 | 6197 | 35 | 4490 | 6942 | 26 | 4714 | 6210 |
| 75 | Stevens | 2708 | 2468 | 10 | 2395 | 2822 | 14 | 2743 | 2309 |
| 76 | Swift | 4625 | 2431 | 9 | 4247 | 2810 | 20 | 4525 | 2406 |
| 77 | Todd | 5158 | 5013 | 34 | 4918 | 5617 | 46 | 5325 | 4710 |
| 78 | Traverse | 2352 | 1282 | 15 | 2112 | 1526 | 13 | 2271 | 1253 |
| 79 | Wabasha | 3869 | 4355 | 26 | 3369 | 4868 | 26 | 3767 | 4143 |
| 80 | Wadena | 2475 | 2922 | 16 | 2334 | 3057 | 20 | 2456 | 2813 |
| 81 | Waseca | 3280 | 4156 | 14 | 2732 | 5060 | 20 | 2994 | 4613 |
| 82 | Washington | 13881 | 9249 | 73 | 11258 | 11984 | 140 | 12665 | 10050 |
| 83 | Watonwan | 2932 | 3747 | 9 | 2372 | 4336 | 8 | 2721 | 3891 |
| 84 | Wilkin | 2627 | 2026 | 17 | 2281 | 2404 | 19 | 2455 | 1982 |
| 85 | Winona | 9064 | 8783 | 46 | 7691 | 10047 | 61 | 8691 | 8837 |
| 86 | Wright | 7600 | 6180 | 33 | 6219 | 7686 | 43 | 6930 | 6564 |
| 87 | Yellow Medicine | 4268 | 3355 | 18 | 3732 | 3956 | 25 | 4268 | 3234 |
| | Totals | 884168 | 648586 | 4085 | 760934 | 783813 | 5518 | 822923 | 671482 |



Digitized by Google
Original from UNIVERSITY OF CALIFORNIA
Generated on 2013-02-13 18:41 GMT / http://hdl.handle.net/2027/uc1.b4049245
Creative Commons Zero (CC0) / http://www.hathitrust.org/access_use#cc-zero

| Secretary of State | | State Treasurer | | Attorney General | | Railroad and Warehouse Commissioner | |
|---|---|---|---|---|---|---|---|
| Joseph L. Donovan Democratic-Farmer-Labor | Kenneth O'Brien Joyce Republican | Conrad H. Hammar Democratic-Farmer-Labor | Val Bjornson Republican | Walter F. Mondale Democratic-Farmer-Labor | Gaylord A. Saetre Republican | Hjalmar Petersen Democratic-Farmer-Labor | Robert M. (Bob) Johnson Republican |
| 3719 | 2371 | 2842 | 3219 | 3415 | 2577 | 3432 | 2626 |
| 24431 | 10123 | 19773 | 14769 | 24230 | 10033 | 22406 | 11941 |
| 6216 | 3896 | 5045 | 5077 | 5885 | 4104 | 5920 | 4152 |
| 5595 | 3557 | 4439 | 4688 | 5301 | 3742 | 5370 | 3732 |
| 4671 | 2785 | 3435 | 3834 | 4330 | 2971 | 4216 | 3113 |
| 2940 | 1340 | 2326 | 1927 | 2716 | 1511 | 2813 | 1437 |
| 9844 | 9311 | 7188 | 12088 | 9365 | 9830 | 8925 | 10226 |
| 6150 | 6112 | 4266 | 7993 | 5780 | 6261 | 5504 | 6649 |
| 8755 | 3478 | 7429 | 4844 | 8382 | 3776 | 8472 | 3771 |
| 4484 | 5577 | 3172 | 6843 | 4259 | 5681 | 4080 | 5778 |
| 4367 | 3577 | 3351 | 4581 | 4033 | 3763 | 4048 | 3804 |
| 4515 | 3056 | 3531 | 4090 | 4335 | 3163 | 4246 | 3302 |
| 3873 | 2825 | 2927 | 3803 | 3682 | 2959 | 3620 | 3085 |
| 8967 | 6449 | 7068 | 8361 | 8207 | 7218 | 8735 | 6493 |
| 2945 | 1192 | 2469 | 1676 | 2834 | 1293 | 2864 | 1286 |
| 818 | 823 | 603 | 1042 | 691 | 931 | 719 | 904 |
| 3741 | 4089 | 2674 | 5168 | 3915 | 3835 | 3518 | 4159 |
| 8392 | 6161 | 6681 | 7850 | 7921 | 6592 | 7841 | 6678 |
| 21868 | 12349 | 18388 | 16131 | 21616 | 12446 | 20840 | 13538 |
| 2808 | 3115 | 2071 | 3855 | 2597 | 3344 | 2628 | 3293 |
| 6041 | 4318 | 4689 | 5813 | 5663 | 4686 | 5795 | 4587 |
| 5440 | 5734 | 3948 | 7270 | 5566 | 5645 | 5139 | 6001 |
| 4932 | 6297 | 3618 | 7715 | 4443 | 6673 | 4599 | 6608 |
| 9622 | 7064 | 7816 | 8857 | 9162 | 7381 | 8899 | 7642 |
| 7766 | 8068 | 5281 | 10714 | 7378 | 8446 | 7624 | 8334 |
| 2814 | 1752 | 2164 | 2432 | 2603 | 1909 | 2683 | 1887 |
| 208340 | 163107 | 163833 | 207909 | 216578 | 155635 | 197012 | 171382 |
| 3646 | 4094 | 3048 | 4087 | 3288 | 4332 | 3367 | 4325 |
| 2569 | 2156 | 1876 | 2845 | 2311 | 2333 | 2281 | 2410 |
| 3479 | 2196 | 2818 | 2874 | 3460 | 2071 | 3362 | 2337 |
| 11903 | 5421 | 10165 | 7099 | 11255 | 5714 | 11141 | 5900 |
| 4571 | 2886 | 3663 | 3819 | 4632 | 2791 | 4326 | 3106 |
| 2425 | 1764 | 1910 | 2280 | 2347 | 1707 | 2299 | 1792 |
| 8791 | 4767 | 7081 | 6529 | 8468 | 4989 | 8444 | 5112 |
| 2891 | 1261 | 2195 | 1962 | 2580 | 1474 | 2750 | 1376 |
| 5657 | 2043 | 4691 | 3015 | 5308 | 2345 | 5432 | 2227 |
| 3921 | 2496 | 2932 | 3544 | 3641 | 2710 | 3765 | 2543 |
| 4546 | 1620 | 3817 | 2342 | 4314 | 1817 | 4326 | 1820 |
| 1338 | 589 | 1052 | 868 | 1203 | 686 | 1248 | 645 |
| 5712 | 3938 | 4592 | 4999 | 5253 | 4169 | 5276 | 4280 |
| 3025 | 1567 | 2182 | 2443 | 2756 | 1728 | 2916 | 1651 |
| 6312 | 3846 | 4340 | 5900 | 6224 | 3959 | 5932 | 4161 |
| 5221 | 6049 | 3729 | 7520 | 4750 | 6370 | 4662 | 6478 |
| 2032 | 709 | 1714 | 1038 | 1926 | 760 | 1941 | 760 |
| 4831 | 1923 | 3708 | 3059 | 3938 | 2747 | 4636 | 2070 |
| 5586 | 7148 | 3902 | 8824 | 6213 | 6516 | 5277 | 7385 |
| 4680 | 3795 | 3432 | 5105 | 4464 | 3946 | 4401 | 4120 |
| 3759 | 2945 | 2877 | 3824 | 3614 | 3042 | 3567 | 3089 |
| 7711 | 3761 | 6161 | 5215 | 7206 | 3977 | 7191 | 4186 |
| 12377 | 8290 | 10023 | 10535 | 11488 | 9065 | 11809 | 8636 |
| 3748 | 2562 | 2702 | 3616 | 3393 | 2798 | 3505 | 2765 |
| 4988 | 4224 | 3516 | 5687 | 4594 | 4551 | 4501 | 4648 |
| 5934 | 4381 | 4726 | 5569 | 5634 | 4548 | 5506 | 4690 |
| 3638 | 1842 | 2878 | 2697 | 3384 | 2059 | 3555 | 1935 |
| 12774 | 13822 | 9997 | 16617 | 12666 | 13901 | 11980 | 14459 |
| 9900 | 11799 | 7210 | 14325 | 9140 | 12293 | 9254 | 12130 |
| 4125 | 1591 | 3214 | 2526 | 3652 | 1988 | 3856 | 1814 |
| 5030 | 2590 | 4002 | 3608 | 4787 | 2739 | 5023 | 2644 |
| 3056 | 2956 | 2371 | 3640 | 2793 | 3093 | 2793 | 3129 |
| 11381 | 5418 | 9330 | 7471 | 10682 | 5956 | 10817 | 5861 |
| 3582 | 2354 | 2667 | 3303 | 3269 | 2586 | 3380 | 2545 |
| 114287 | 61910 | 97307 | 79647 | 115474 | 61939 | 109573 | 66723 |
| 2059 | 479 | 1744 | 789 | 1941 | 573 | 1962 | 537 |
| 4505 | 5034 | 3144 | 6466 | 4244 | 5211 | 4338 | 5215 |
| 6055 | 4803 | 4432 | 6378 | 5667 | 5062 | 5622 | 5075 |
| 7687 | 7224 | 5876 | 8983 | 7189 | 7574 | 6988 | 7750 |
| 2235 | 2904 | 1665 | 3532 | 1954 | 3196 | 2021 | 3095 |
| 3875 | 1623 | 3105 | 2405 | 3516 | 1872 | 3666 | 1768 |
| 75456 | 31988 | 66204 | 41674 | 72961 | 33815 | 72203 | 34959 |
| 6452 | 3089 | 5043 | 4380 | 6055 | 3247 | 5789 | 3569 |
| 3061 | 2317 | 2340 | 3049 | 2955 | 2376 | 2815 | 2529 |
| 3236 | 4244 | 2265 | 5184 | 2968 | 4448 | 2831 | 4542 |
| 20013 | 11838 | 14923 | 16748 | 18667 | 12639 | 18024 | 13388 |
| 5222 | 5879 | 3923 | 7123 | 4799 | 6104 | 4926 | 6111 |
| 2907 | 2183 | 2081 | 3010 | 2518 | 2471 | 2594 | 2458 |
| 4837 | 2096 | 3791 | 3123 | 4556 | 2330 | 4589 | 2337 |
| 6112 | 4164 | 4500 | 5702 | 5448 | 4575 | 5461 | 4624 |
| 2451 | 1077 | 1928 | 1589 | 2289 | 1189 | 2306 | 1205 |
| 4115 | 3909 | 3027 | 5000 | 3928 | 4102 | 3744 | 4236 |
| 2779 | 2542 | 2026 | 3267 | 2434 | 2793 | 2503 | 2772 |
| 3452 | 4204 | 2488 | 5170 | 3229 | 4343 | 3178 | 4431 |
| 13716 | 9208 | 10920 | 11961 | 13338 | 9402 | 12828 | 9997 |
| 3196 | 3332 | 2586 | 4079 | 3175 | 3279 | 3070 | 3484 |
| 2812 | 1758 | 2090 | 2450 | 2509 | 1962 | 2594 | 1887 |
| 9391 | 8226 | 7455 | 10116 | 8630 | 8768 | 8902 | 8607 |
| 7742 | 5862 | 5792 | 7796 | 7326 | 6147 | 7227 | 6335 |
| 4575 | 2968 | 3480 | 4101 | 4265 | 3177 | 4295 | 3102 |
| 891421 | 612190 | 709683 | 795656 | 871495 | 624759 | 840516 | 654173 |



Digitized by Google
Original from UNIVERSITY OF CALIFORNIA
Generated on 2013-02-13 18:41 GMT / http://hdl.handle.net/2027/uc1.b4049245
Creative Commons Zero (CC0) / http://www.hathitrust.org/access_use#cc-zero

| | COUNTIES | Chief Justice Supreme court | | Associate Justice Supreme Court | Associate Justice Supreme Court | | Associate Justice Supreme Court |
|---|---|---|---|---|---|---|---|
| | | Roger L. Dell Incumbent | Clifford F. Hansen | Thomas Gallagher Incumbent | William G. Dreosel | Oscar R. Knutson Incumbent | Martin A. Nelson Incumbent |
| 1 | Aitkin | 2980 | 2401 | 4987 | 1294 | 3864 | 4856 |
| 2 | Anoka | 19460 | 12902 | 30927 | 7490 | 24104 | 30344 |
| 3 | Becker | 5894 | 2926 | 7886 | 2013 | 6327 | 7516 |
| 4 | Beltrami | 5395 | 2864 | 7578 | 1878 | 6130 | 7444 |
| 5 | Benton | 4057 | 2540 | 6109 | 1851 | 4577 | 5894 |
| 6 | Big Stone | 2281 | 1655 | 3681 | 1047 | 2907 | 3655 |
| 7 | Blue Earth | 11221 | 6377 | 16615 | 3763 | 13500 | 16439 |
| 8 | Brown | 6425 | 4274 | 9960 | 2348 | 8021 | 9735 |
| 9 | Carlton | 6288 | 4925 | 10350 | 2539 | 8457 | 10256 |
| 10 | Carver | 5437 | 3533 | 8054 | 2668 | 6048 | 8099 |
| 11 | Cass | 4164 | 2801 | 6408 | 1609 | 5040 | 6205 |
| 12 | Chippewa | 3953 | 2768 | 6317 | 1363 | 5228 | 6189 |
| 13 | Chisago | 3339 | 2607 | 5415 | 1329 | 4482 | 5439 |
| 14 | Clay | 9142 | 4965 | 12657 | 3153 | 10425 | 12939 |
| 15 | Clearwater | 1941 | 1667 | 3334 | 857 | 2595 | 3296 |
| 16 | Cook | 861 | 635 | 1422 | 322 | 1140 | 1386 |
| 17 | Cottonwood | 3984 | 2877 | 6383 | 1292 | 5302 | 6384 |
| 18 | Crow Wing | 8161 | 4973 | 12229 | 3153 | 9476 | 12006 |
| 19 | Dakota | 17527 | 11444 | 26137 | 7094 | 20700 | 25005 |
| 20 | Dodge | 2940 | 2271 | 4753 | 987 | 4047 | 4712 |
| 21 | Douglas | 7460 | 2415 | 8382 | 2236 | 6456 | 8135 |
| 22 | Faribault | 5792 | 4213 | 9581 | 2112 | 7685 | 9330 |
| 23 | Fillmore | 5058 | 4754 | 8684 | 1812 | 7711 | 9094 |
| 24 | Freeborn | 7263 | 6200 | 11924 | 2426 | 9814 | 11361 |
| 25 | Goodhue | 7713 | 6710 | 13379 | 2727 | 11328 | 13294 |
| 26 | Grant | 2982 | 1278 | 3558 | 818 | 2955 | 3475 |
| 27 | Hennepin | 169168 | 119267 | 257142 | 61946 | 215228 | 231391 |
| 28 | Houston | 3435 | 3121 | 6220 | 1675 | 4973 | 6167 |
| 29 | Hubbard | 2789 | 1428 | 3907 | 963 | 3125 | 3811 |
| 30 | Isanti | 2878 | 2129 | 4595 | 946 | 3875 | 4509 |
| 31 | Itasca | 8906 | 6726 | 14279 | 4075 | 11008 | 14131 |
| 32 | Jackson | 3762 | 2913 | 6366 | 1483 | 5075 | 6114 |
| 33 | Kanabec | 1955 | 1744 | 3258 | 892 | 2704 | 3232 |
| 34 | Kandiyohi | 7154 | 5111 | 11371 | 2112 | 9462 | 11137 |
| 35 | Kittson | 2279 | 1447 | 3512 | 589 | 3109 | 3378 |
| 36 | Koochiching | 4177 | 2892 | 6661 | 1719 | 5196 | 6431 |
| 37 | Lac qui Parle | 3050 | 2702 | 5206 | 1099 | 4414 | 5220 |
| 38 | Lake | 3330 | 2430 | 5405 | 1216 | 4391 | 5365 |
| 39 | Lake of the Woods | 934 | 773 | 1603 | 403 | 1247 | 1564 |
| 40 | Le Sueur | 4862 | 3526 | 7822 | 3099 | 5112 | 7514 |
| 41 | Lincoln | 2163 | 1822 | 3517 | 898 | 2917 | 3598 |
| 42 | Lyon | 5212 | 3889 | 8279 | 1861 | 7024 | 8228 |
| 43 | McLeod | 5602 | 4180 | 8991 | 2331 | 7217 | 8969 |
| 44 | Mahnomen | 1808 | 704 | 2307 | 578 | 1775 | 2274 |
| 45 | Marshall | 3519 | 2400 | 5565 | 773 | 5466 | 5480 |
| 46 | Martin | 7046 | 4491 | 10813 | 2015 | 9140 | 10857 |
| 47 | Meeker | 4142 | 3368 | 6909 | 1717 | 5558 | 6751 |
| 48 | Mille Lacs | 3225 | 2615 | 5303 | 1337 | 4284 | 5287 |
| 49 | Morrison | 6087 | 3819 | 8958 | 2778 | 6795 | 8826 |
| 50 | Mower | 9870 | 6913 | 15467 | 3250 | 12659 | 15505 |
| 51 | Murray | 2935 | 2624 | 5071 | 1171 | 4311 | 4989 |
| 52 | Nicollet | 5181 | 3180 | 7892 | 1627 | 6351 | 7732 |
| 53 | Nobles | 5021 | 4060 | 8294 | 1946 | 6966 | 8283 |
| 54 | Norman | 2551 | 2241 | 4352 | 935 | 3671 | 4276 |
| 55 | Olmsted | 13529 | 8688 | 20206 | 4367 | 17151 | 19663 |
| 56 | Otter Tail | 16196 | 4361 | 17341 | 3925 | 14312 | 17027 |
| 57 | Pennington | 3314 | 1880 | 4815 | 789 | 4360 | 4795 |
| 58 | Pine | 3901 | 2793 | 6315 | 1535 | 5012 | 6069 |
| 59 | Pipestone | 2803 | 2383 | 4688 | 1211 | 3899 | 4812 |
| 60 | Polk | 8526 | 6587 | 14003 | 2883 | 11801 | 13902 |
| 61 | Pope | 3190 | 2109 | 4729 | 1019 | 4004 | 4722 |
| 62 | Ramsey | 86926 | 43651 | 114621 | 30174 | 91143 | 100737 |
| 63 | Red Lake | 1259 | 915 | 2063 | 561 | 1555 | 1986 |
| 64 | Redwood | 4949 | 3325 | 7645 | 1948 | 6156 | 7577 |
| 65 | Renville | 5404 | 4082 | 8724 | 2136 | 7047 | 8608 |
| 66 | Rice | 7851 | 5508 | 12788 | 3264 | 9837 | 12378 |
| 67 | Rock | 2273 | 2250 | 4245 | 1005 | 3565 | 4238 |
| 68 | Roseau | 2547 | 2163 | 4369 | 855 | 3727 | 4264 |
| 69 | St. Louis | 50720 | 38241 | 83970 | 20336 | 67209 | 81979 |
| 70 | Scott | 5221 | 3158 | 7632 | 2560 | 5380 | 7297 |
| 71 | Sherburne | 2896 | 1886 | 4445 | 1046 | 3560 | 4348 |
| 72 | Sibley | 3541 | 2850 | 5547 | 1560 | 4597 | 5759 |
| 73 | Stearns | 17868 | 10192 | 25288 | 7712 | 19550 | 25010 |
| 74 | Steele | 4887 | 3629 | 7678 | 1676 | 6200 | 7219 |
| 75 | Stevens | 2720 | 1846 | 4496 | 974 | 3453 | 4051 |
| 76 | Swift | 3649 | 2557 | 5703 | 1447 | 4586 | 5698 |
| 77 | Todd | 5517 | 3281 | 7933 | 2338 | 6010 | 7673 |
| 78 | Traverse | 2054 | 1103 | 2851 | 771 | 2213 | 2766 |
| 79 | Wabasha | 4090 | 3020 | 6495 | 1683 | 5211 | 6471 |
| 80 | Wadena | 3158 | 1571 | 4214 | 1088 | 3341 | 4142 |
| 81 | Waseca | 4150 | 2701 | 6625 | 1588 | 5071 | 6375 |
| 82 | Washington | 13541 | 7559 | 19247 | 4696 | 15430 | 18551 |
| 83 | Watonwan | 3485 | 2400 | 5512 | 1073 | 4621 | 5272 |
| 84 | Wilkin | 3204 | 1939 | 4735 | 949 | 2918 | 3719 |
| 85 | Winona | 9576 | 6491 | 14856 | 4121 | 11266 | 14597 |
| 86 | Wright | 6718 | 5256 | 10851 | 3004 | 8677 | 10750 |
| 87 | Yellow Medicine | 3551 | 3018 | 6178 | 1265 | 5271 | 6087 |
| | Totals | 757779 | 503489 | 1145443 | 281477 | 929538 | 1092049 |



Digitized by Google
Original from UNIVERSITY OF CALIFORNIA
Generated on 2013-02-13 18:41 GMT / http://hdl.handle.net/2027/uc1.b4049245
Creative Commons Zero (CC0) / http://www.hathitrust.org/access_use#cc-zero

# Tabulation by Counties and Election Precincts

## General Election Returns Are Shown by County and Voting District in the Following Order.

**First Congressional District**

Counties

- Dodge
- Fillmore
- Freeborn
- Goodhue
- Houston
- Mower
- Olmsted
- Rice
- Steele
- Wabasha
- Waseca
- Winona

**Second Congressional District**

Counties

- Blue Earth
- Brown
- Carver
- Cottonwood
- Dakota
- Faribault
- Jackson
- Le Sueur
- McLeod
- Martin
- Nicollet
- Scott
- Sibley
- Watonwan

**Third Congressional District**

Counties

- Anoka
- Chisago
- Isanti
- Washington
- Hennepin*

**Fifth Congressional District**

County

- Hennepin**

**Fourth Congressional District**

County

- Ramsey

**Sixth Congressional District**

Counties

- Aitkin
- Benton
- Cass
- Crow Wing
- Hubbard
- Kanabec
- Meeker
- Mille Lacs
- Morrison
- Pine
- Sherburne
- Stearns
- Todd
- Wadena
- Wright

**Seventh Congressional District**

Counties

- Big Stone
- Chippewa
- Douglas
- Grant
- Kandiyohi
- Lac qui Parle
- Lincoln
- Lyon
- Murray
- Nobles
- Pipestone
- Pope
- Redwood
- Renville
- Rock
- Stevens
- Swift
- Traverse
- Yellow Medicine

**Eighth Congressional District**

Counties

- Carlton
- Cook
- Itasca
- Koochiching
- Lake
- St. Louis

**Ninth Congressional District**

Counties

- Becker
- Beltrami
- Clay
- Clearwater
- Kittson
- Lake of the Woods
- Mahnomen
- Marshall
- Norman
- Otter Tail
- Pennington
- Polk
- Red Lake
- Roseau
- Wilkin

*All of Hennepin County outside the City of Minneapolis; Wards One, Three, and Four of Minneapolis; and Precincts One through Nine of Ward Two, One through Eleven of Ward Five, and Precinct One and part of Precinct Two of Ward Seven.

**Wards Six, Eight, Nine, Ten, Eleven, Twelve, and Thirteen of the City of Minneapolis; and Precincts Ten through Fourteen of Ward Two, Precinct Twelve of Ward Five, and Precincts Three through Eighteen and part of Precinct Two in Ward Seven.



Digitized by Google
Original from UNIVERSITY OF CALIFORNIA
Generated on 2013-02-13 18:41 GMT / http://hdl.handle.net/2027/uc1.b4049245
Creative Commons Zero (CC0) / http://www.hathitrust.org/access_use#cc-zero

Generated on 2013-02-13 18:41 GMT / http://hdl.handle.net/2027/uc1.b4049245
Creative Commons Zero (CC0) / http://www.hathitrust.org/access_use#cc-zero

Digitized by Google
Original from UNIVERSITY OF CALIFORNIA



## DODGE COUNTY — 1960 GENERAL ELECTION RETURNS — FIRST CONGRESSIONAL DISTRICT

| NAMES OF TOWNSHIPS, VILLAGES, OR WARDS (In Alphabetical Order) | Total Number of White Ballots Cast and Counted | Presidential Electors: Kennedy and Johnson Democratic-Farmer-Labor | Presidential Electors: Nixon and Lodge Republican | Presidential Electors: Dobbs and Weiss Socialist Workers Party | Presidential Electors: Hass and Cozzini Industrial Govt. Party | U. S. Senator: Hubert H. Humphrey Democratic-Farmer-Labor | U. S. Senator: P. Kenneth (P.K.) Peterson Republican | U. S. Senator: Carl Feingold Socialist Workers Party | Repr. in Congress 1st District: George Shepherd Democratic-Farmer-Labor | Repr. in Congress 1st District: Albert H. Quie Republican | Governor: Orville L. Freeman Democratic-Farmer-Labor | Governor: Elmer L. Andersen Republican | Governor: Rudolph Gustafson Industrial Govt. Party | Lieutenant Governor: Karl F. Rolvaag Democratic-Farmer-Labor | Lieutenant Governor: Art Ogle Republican | Secretary of State: Joseph L. Donovan Democratic-Farmer-Labor | Secretary of State: Kenneth O'Brien Joyce Republican | State Treasurer: Conrad H. Hammar Democratic-Farmer-Labor | State Treasurer: Val Bjornson Republican | Attorney General: Walter F. Mondale Democratic-Farmer-Labor | Attorney General: Gaylord A. Saetre Republican | Railroad and Warehouse Comm.: Hjalmar Petersen Democratic-Farmer-Labor | Railroad and Warehouse Comm.: Robert M. (Bob) Johnson Republican |
|---|---|---|---|---|---|---|---|---|---|---|---|---|---|---|---|---|---|---|---|---|---|---|---|
| 1 Ashland | 222 | 98 | 121 | 0 | 0 | 121 | 97 | 0 | 103 | 117 | 104 | 117 | 0 | 111 | 106 | 128 | 89 | 98 | 117 | 116 | 101 | 111 | 107 |
| 2 Canisteo | 265 | 113 | 135 | 0 | 0 | 135 | 123 | 0 | 114 | 144 | 129 | 130 | 0 | 138 | 115 | 137 | 115 | 108 | 147 | 135 | 119 | 129 | 117 |
| 3 Claremont | 233 | 92 | 138 | 0 | 0 | 99 | 131 | 0 | 77 | 152 | 80 | 152 | 1 | 96 | 136 | 104 | 124 | 78 | 152 | 89 | 136 | 91 | 137 |
| 4 Concord | 317 | 108 | 195 | 0 | 0 | 142 | 174 | 0 | 108 | 205 | 103 | 196 | 0 | 135 | 169 | 146 | 156 | 105 | 195 | 131 | 169 | 126 | 177 |
| 5 Ellington | 220 | 96 | 116 | 0 | 0 | 108 | 106 | 0 | 87 | 125 | 102 | 117 | 0 | 111 | 101 | 110 | 100 | 82 | 128 | 108 | 101 | 111 | 100 |
| 6 Hayfield | 271 | 126 | 131 | 0 | 0 | 165 | 103 | 0 | 135 | 131 | 133 | 135 | 1 | 160 | 99 | 167 | 96 | 131 | 134 | 153 | 113 | 163 | 106 |
| 7 Mantorville | 296 | 119 | 162 | 0 | 0 | 137 | 152 | 1 | 122 | 165 | 125 | 165 | 1 | 139 | 147 | 152 | 128 | 115 | 165 | 130 | 154 | 133 | 150 |
| 8 Milton | 313 | 134 | 171 | 1 | 1 | 152 | 149 | 1 | 122 | 178 | 119 | 185 | 2 | 129 | 161 | 142 | 145 | 118 | 172 | 168 | 129 | 136 | 145 |
| 9 Ripley | 165 | 67 | 92 | 0 | 0 | 78 | 86 | 1 | 67 | 93 | 62 | 99 | 2 | 79 | 84 | 85 | 78 | 64 | 97 | 75 | 87 | 78 | 83 |
| 10 Vernon | 312 | 138 | 152 | 0 | 0 | 195 | 112 | 0 | 160 | 147 | 171 | 134 | 1 | 184 | 123 | 195 | 109 | 157 | 147 | 180 | 123 | 191 | 111 |
| 11 Wasioja | 380 | 98 | 265 | 0 | 0 | 130 | 230 | 2 | 71 | 300 | 95 | 277 | 2 | 125 | 236 | 134 | 230 | 85 | 283 | 110 | 251 | 123 | 243 |
| 12 Westfield | 242 | 108 | 127 | 0 | 0 | 127 | 114 | 0 | 110 | 128 | 118 | 123 | 0 | 124 | 107 | 142 | 90 | 98 | 135 | 121 | 112 | 131 | 101 |
| 13 Claremount Village | 216 | 80 | 128 | 0 | 0 | 89 | 120 | 2 | 72 | 137 | 72 | 143 | 0 | 87 | 119 | 95 | 115 | 66 | 143 | 84 | 124 | 82 | 127 |
| 14 Dodge Center | 691 | 197 | 471 | 1 | 0 | 226 | 447 | 2 | 208 | 452 | 191 | 493 | 0 | 223 | 427 | 246 | 419 | 185 | 467 | 224 | 432 | 221 | 442 |
| 15 Hayfield | 484 | 161 | 306 | 1 | 0 | 223 | 244 | 0 | 182 | 290 | 187 | 284 | 1 | 229 | 234 | 246 | 204 | 159 | 291 | 202 | 261 | 226 | 233 |
| 16 Kasson | 865 | 238 | 596 | 0 | 0 | 306 | 549 | 1 | 250 | 599 | 250 | 604 | 2 | 287 | 546 | 322 | 514 | 239 | 601 | 316 | 523 | 302 | 536 |
| 17 Mantorville | 239 | 88 | 143 | 0 | 0 | 106 | 125 | 2 | 84 | 151 | 88 | 148 | 1 | 102 | 130 | 110 | 122 | 82 | 149 | 108 | 123 | 146 | 85 |
| 18 West Concord | 448 | 109 | 320 | 0 | 0 | 146 | 291 | 3 | 102 | 334 | 125 | 318 | 1 | 138 | 295 | 147 | 281 | 101 | 332 | 147 | 286 | 128 | 293 |
| Totals | 6179 | 2170 | 3769 | 3 | 1 | 2685 | 3353 | 15 | 2174 | 3848 | 2254 | 3820 | 15 | 2597 | 3335 | 2808 | 3115 | 2071 | 3855 | 2597 | 3344 | 2628 | 3293 |

## FILLMORE COUNTY — FIRST CONGRESSIONAL DISTRICT

| | | | | | | | | | | | | | | | | | | | | | | | |
|---|---|---|---|---|---|---|---|---|---|---|---|---|---|---|---|---|---|---|---|---|---|---|---|
| 1 Amherst Township | 200 | 62 | 129 | 0 | 0 | 75 | 116 | 2 | 61 | 136 | 69 | 130 | 0 | 70 | 119 | 78 | 111 | 55 | 139 | 73 | 118 | 72 | 120 |
| 2 Arendahl Township | 209 | 58 | 146 | 0 | 0 | 92 | 115 | 2 | 62 | 143 | 71 | 132 | 1 | 83 | 115 | 88 | 112 | 55 | 147 | 76 | 120 | 78 | 119 |
| 3 Beaver Township | 165 | 86 | 73 | 0 | 0 | 100 | 64 | 0 | 84 | 75 | 89 | 75 | 0 | 94 | 62 | 100 | 56 | 82 | 71 | 91 | 65 | 97 | 60 |
| 4 Bloomfield Township | 244 | 97 | 142 | 0 | 1 | 125 | 117 | 0 | 100 | 140 | 106 | 138 | 0 | 116 | 121 | 131 | 103 | 98 | 137 | 107 | 121 | 113 | 115 |
| 5 Bristol Township | 306 | 100 | 201 | 1 | 0 | 131 | 172 | 0 | 110 | 193 | 113 | 184 | 1 | 116 | 169 | 131 | 158 | 87 | 205 | 107 | 180 | 125 | 166 |
| 6 Canton Township | 301 | 127 | 163 | 0 | 0 | 148 | 144 | 2 | 116 | 178 | 136 | 161 | 0 | 137 | 152 | 160 | 129 | 121 | 173 | 138 | 145 | 142 | 142 |
| 7 Canton Village | 258 | 99 | 155 | 0 | 0 | 112 | 137 | 0 | 93 | 154 | 103 | 151 | 1 | 108 | 136 | 123 | 124 | 88 | 153 | 103 | 141 | 101 | 143 |

Generated on 2013-02-13 18:41 GMT / http://hdl.handle.net/2027/uc1.b4049245
Creative Commons Zero (CC0) / http://www.hathitrust.org/access_use#cc-zero

| | | | | | | | | | | | | | | | | | | | | | | |
|---|---|---|---|---|---|---|---|---|---|---|---|---|---|---|---|---|---|---|---|---|---|---|
| 8 Carimona Township | 201 | 74 | 116 | 2 | 1 | 81 | 115 | 0 | 67 | 131 | 71 | 127 | 1 | 83 | 111 | 88 | 105 | 61 | 131 | 73 | 120 | 79 | 108 |
| 9 Carrollton Township | 199 | 86 | 105 | 0 | 0 | 96 | 98 | 0 | 80 | 112 | 76 | 119 | 0 | 91 | 99 | 92 | 98 | 69 | 123 | 88 | 100 | 87 | 105 |
| 10 Chatfield Township | 171 | 93 | 71 | 0 | 0 | 102 | 66 | 1 | 96 | 71 | 94 | 74 | 0 | 104 | 59 | 113 | 51 | 88 | 78 | 96 | 67 | 105 | 60 |
| 11 Chatfield City | 628 | 258 | 351 | 1 | 0 | 283 | 332 | 1 | 237 | 369 | 259 | 356 | 3 | 278 | 328 | 293 | 312 | 232 | 376 | 275 | 327 | 279 | 330 |
| 12 Fillmore Township | 266 | 74 | 181 | 1 | 2 | 99 | 155 | 1 | 75 | 185 | 91 | 169 | 2 | 99 | 154 | 123 | 126 | 73 | 180 | 90 | 157 | 89 | 162 |
| 13 Fountain Township | 354 | 121 | 224 | 0 | 0 | 128 | 216 | 0 | 111 | 232 | 109 | 232 | 0 | 124 | 220 | 144 | 194 | 109 | 227 | 130 | 204 | 133 | 204 |
| 14 Forrestville Township | 264 | 69 | 189 | 0 | 0 | 84 | 173 | 1 | 65 | 193 | 72 | 189 | 1 | 74 | 179 | 97 | 156 | 69 | 188 | 69 | 180 | 84 | 162 |
| 15 Harmony Township | 236 | 89 | 140 | 0 | 0 | 116 | 120 | 0 | 79 | 152 | 91 | 140 | 2 | 98 | 130 | 110 | 117 | 79 | 150 | 95 | 131 | 102 | 127 |
| 16 Harmony Village | 687 | 176 | 485 | 0 | 0 | 217 | 459 | 0 | 159 | 510 | 184 | 493 | 1 | 203 | 458 | 222 | 440 | 148 | 519 | 200 | 450 | 206 | 451 |
| 17 Holt Township | 174 | 67 | 102 | 0 | 0 | 69 | 99 | 0 | 61 | 113 | 63 | 108 | 2 | 71 | 95 | 73 | 94 | 59 | 106 | 70 | 95 | 73 | 94 |
| 18 Jordan Township | 193 | 83 | 104 | 0 | 0 | 109 | 83 | 1 | 83 | 106 | 84 | 102 | 1 | 89 | 90 | 103 | 75 | 76 | 108 | 93 | 86 | 102 | 88 |
| 19 Lanesboro Village | 583 | 169 | 398 | 0 | 0 | 220 | 371 | 1 | 146 | 422 | 182 | 400 | 0 | 193 | 369 | 205 | 354 | 171 | 419 | 184 | 359 | 183 | 356 |
| 20 Mabel Village | 447 | 109 | 322 | 0 | 0 | 120 | 314 | 1 | 87 | 347 | 109 | 324 | 1 | 110 | 307 | 132 | 283 | 86 | 336 | 114 | 301 | 115 | 301 |
| 21 Newburg Township | 304 | 128 | 168 | 0 | 0 | 123 | 174 | 0 | 109 | 185 | 117 | 186 | 0 | 129 | 163 | 144 | 151 | 103 | 194 | 120 | 167 | 121 | 173 |
| 22 Norway Township | 232 | 73 | 149 | 0 | 0 | 111 | 109 | 0 | 73 | 147 | 93 | 131 | 1 | 94 | 117 | 93 | 114 | 69 | 147 | 90 | 119 | 98 | 114 |
| 23 Ostrander Village | 115 | 45 | 66 | 0 | 0 | 60 | 49 | 0 | 46 | 64 | 57 | 56 | 0 | 61 | 51 | 64 | 44 | 48 | 65 | 60 | 53 | 65 | 44 |
| 24 Peterson Village | 171 | 41 | 126 | 0 | 0 | 47 | 117 | 0 | 40 | 122 | 43 | 124 | 0 | 48 | 112 | 50 | 109 | 39 | 121 | 48 | 111 | 49 | 115 |
| 25 Pilot Mound Township | 198 | 67 | 124 | 0 | 0 | 80 | 115 | 0 | 63 | 132 | 71 | 125 | 0 | 78 | 111 | 87 | 99 | 55 | 138 | 80 | 109 | 72 | 116 |
| 26 Preble Township | 195 | 77 | 116 | 0 | 0 | 91 | 102 | 1 | 73 | 120 | 82 | 111 | 0 | 83 | 104 | 89 | 100 | 73 | 116 | 83 | 105 | 86 | 102 |
| 27 Preston Township | 182 | 77 | 103 | 0 | 0 | 91 | 89 | 0 | 74 | 107 | 76 | 105 | 0 | 86 | 91 | 91 | 89 | 66 | 112 | 81 | 93 | 83 | 96 |
| 28 Preston Vil. 1st Ward | 304 | 102 | 194 | 0 | 0 | 125 | 176 | 1 | 106 | 195 | 112 | 188 | 0 | 119 | 175 | 131 | 166 | 95 | 202 | 122 | 172 | 125 | 174 |
| 29 Preston Vil. 2nd Ward | 487 | 141 | 319 | 0 | 0 | 192 | 288 | 2 | 151 | 321 | 155 | 324 | 1 | 177 | 288 | 193 | 272 | 143 | 332 | 180 | 283 | 180 | 292 |
| 30 Rushford City | 751 | 203 | 528 | 0 | 0 | 268 | 469 | 1 | 204 | 534 | 231 | 507 | 2 | 244 | 484 | 270 | 446 | 213 | 511 | 249 | 463 | 272 | 455 |
| 31 Rushford Village | 264 | 88 | 173 | 0 | 0 | 98 | 160 | 0 | 82 | 176 | 92 | 171 | 0 | 86 | 172 | 110 | 149 | 79 | 177 | 92 | 167 | 98 | 157 |
| 32 Spring Valley Township | 282 | 114 | 159 | 0 | 0 | 132 | 142 | 2 | 100 | 167 | 123 | 151 | 1 | 126 | 121 | 138 | 123 | 107 | 157 | 133 | 126 | 126 | 135 |
| 33 Spring Valley Vil. 1st Ward | 693 | 202 | 471 | 1 | 0 | 268 | 402 | 3 | 206 | 455 | 220 | 464 | 1 | 257 | 390 | 278 | 377 | 185 | 467 | 293 | 344 | 325 | 318 |
| 34 Spring Valley Vil. 2nd Ward | 663 | 179 | 468 | 1 | 0 | 235 | 412 | 2 | 183 | 459 | 191 | 459 | 2 | 216 | 414 | 233 | 401 | 167 | 465 | 213 | 409 | 205 | 428 |
| 35 Sumner Township | 239 | 101 | 131 | 0 | 0 | 114 | 120 | 0 | 92 | 140 | 96 | 139 | 0 | 111 | 122 | 116 | 112 | 85 | 141 | 111 | 119 | 112 | 115 |
| 36 Whalan Village | 75 | 31 | 41 | 0 | 0 | 36 | 36 | 0 | 30 | 41 | 34 | 40 | 0 | 34 | 34 | 35 | 36 | 30 | 41 | 31 | 38 | 32 | 37 |
| 37 Wykoff Village | 249 | 67 | 176 | 0 | 0 | 87 | 154 | 0 | 76 | 166 | 78 | 165 | 0 | 82 | 151 | 89 | 145 | 70 | 165 | 87 | 146 | 81 | 153 |
| 38 York Township | 299 | 93 | 198 | 0 | 0 | 108 | 183 | 0 | 91 | 197 | 100 | 189 | 1 | 106 | 184 | 115 | 166 | 85 | 198 | 98 | 182 | 104 | 171 |
| Totals | 11789 | 3926 | 7507 | 7 | 4 | 4773 | 6763 | 25 | 3771 | 7690 | 4143 | 7439 | 26 | 4478 | 6757 | 4932 | 6297 | 3618 | 7715 | 4443 | 6673 | 4599 | 6608 |



## FREEBORN COUNTY



| | | | | | | | | | | | | | | | | | | | | | | |
|---|---|---|---|---|---|---|---|---|---|---|---|---|---|---|---|---|---|---|---|---|---|---|
| 1 Albert Lea Township | 1350 | 825 | 591 | 0 | 0 | 819 | 509 | 3 | 718 | 601 | 773 | 460 | 3 | 828 | 490 | 856 | 464 | 722 | 595 | 820 | 492 | 709 | 504 |
| 2 Alden Township | 245 | 124 | 110 | 1 | 2 | 145 | 95 | 1 | 115 | 125 | 119 | 120 | 5 | 143 | 97 | 152 | 87 | 121 | 119 | 137 | 95 | 144 | 93 |
| 3 Alden Village | 347 | 131 | 204 | 0 | 0 | 160 | 173 | 1 | 132 | 205 | 135 | 206 | 0 | 155 | 179 | 173 | 153 | 119 | 197 | 167 | 161 | 163 | 160 |
| 4 Bancroft Township | 607 | 289 | 308 | 2 | 0 | 347 | 252 | 1 | 286 | 307 | 328 | 273 | 1 | 354 | 242 | 379 | 209 | 304 | 308 | 355 | 237 | 350 | 242 |
| 5 Bath Township | 351 | 124 | 213 | 0 | 0 | 142 | 205 | 0 | 126 | 219 | 136 | 213 | 2 | 150 | 197 | 165 | 180 | 125 | 221 | 160 | 185 | 151 | 192 |
| 6 Carlston Township | 237 | 119 | 109 | 1 | 0 | 150 | 84 | 1 | 109 | 122 | 117 | 119 | 0 | 136 | 94 | 154 | 77 | 111 | 125 | 154 | 74 | 145 | 84 |
| 7 Clarks Grove Village | 194 | 61 | 126 | 0 | 0 | 70 | 116 | 0 | 60 | 130 | 61 | 129 | 0 | 69 | 123 | 75 | 113 | 59 | 131 | 75 | 112 | 72 | 119 |
| 8 Conger Village | 102 | 44 | 55 | 0 | 0 | 48 | 51 | 0 | 41 | 60 | 50 | 51 | 0 | 47 | 54 | 51 | 50 | 37 | 58 | 44 | 55 | 50 | 51 |
| 9 Emmons Village | 225 | 89 | 132 | 0 | 0 | 101 | 120 | 0 | 85 | 136 | 89 | 130 | 0 | 102 | 116 | 109 | 106 | 87 | 131 | 96 | 114 | 101 | 117 |
| 10 Freeborn Township | 235 | 132 | 94 | 0 | 0 | 148 | 84 | 0 | 117 | 114 | 116 | 118 | 0 | 139 | 89 | 157 | 70 | 109 | 121 | 137 | 85 | 143 | 92 |
| 11 Freeborn Village | 156 | 58 | 96 | 0 | 0 | 74 | 79 | 0 | 51 | 100 | 59 | 94 | 0 | 75 | 71 | 85 | 62 | 46 | 101 | 83 | 66 | 77 | 72 |
| 12 Freeman Township | 310 | 153 | 141 | 0 | 0 | 190 | 110 | 0 | 155 | 144 | 178 | 128 | 1 | 185 | 114 | 201 | 98 | 160 | 141 | 180 | 112 | 185 | 109 |
| 13 Geneva Township | 296 | 92 | 187 | 0 | 0 | 130 | 156 | 0 | 109 | 182 | 112 | 179 | 0 | 130 | 151 | 135 | 150 | 110 | 177 | 138 | 146 | 126 | 157 |
| 14 Geneva Village | 200 | 94 | 96 | 0 | 0 | 107 | 90 | 1 | 96 | 98 | 99 | 98 | 0 | 107 | 84 | 110 | 81 | 96 | 97 | 104 | 82 | 109 | 82 |
| 15 Glenville Village | 293 | 137 | 147 | 0 | 0 | 160 | 125 | 0 | 136 | 146 | 158 | 131 | 0 | 159 | 123 | 177 | 106 | 140 | 142 | 170 | 108 | 164 | 117 |
| 16 Hartland Township | 238 | 138 | 93 | 0 | 0 | 166 | 71 | 0 | 149 | 85 | 153 | 80 | 0 | 159 | 72 | 169 | 62 | 147 | 84 | 160 | 66 | 161 | 69 |
| 17 Hartland Village | 192 | 89 | 92 | 0 | 0 | 103 | 86 | 1 | 85 | 103 | 85 | 103 | 1 | 100 | 82 | 113 | 76 | 84 | 103 | 108 | 74 | 107 | 78 |

Digitized by Google
Original from UNIVERSITY OF CALIFORNIA

Generated on 2013-02-13 18:41 GMT / http://hdl.handle.net/2027/uc1.b4049245
Creative Commons Zero (CC0) / http://www.hathitrust.org/access_use#cc-zero

Digitized by Google
Original from UNIVERSITY OF CALIFORNIA



## FREEBORN COUNTY — Continued

1960 GENERAL ELECTION RETURNS

## FIRST CONGRESSIONAL DISTRICT

| NAMES OF TOWNSHIPS, VILLAGES, OR WARDS (In Alphabetical Order) | Total White Ballots Cast and Counted | Presidential Electors | | | | U. S. Senator | | | Repr. 1st District | | Governor | | | Lieutenant Governor | | Secretary of State | | State Treasurer | | Attorney General | | R.R. & Whse. Comm. | |
|---|---|---|---|---|---|---|---|---|---|---|---|---|---|---|---|---|---|---|---|---|---|---|---|
| | | Kennedy and Johnson D.F.L. | Nixon and Lodge Rep. | Dobbs and Weiss Soc. Workers | Hass and Cozzini Ind. Govt. | H. Humphrey D.F.L. | P. K. Peterson Rep. | C. Feingold Soc. Workers | G. Shepherd D.F.L. | A. H. Quie Rep. | O. L. Freeman D.F.L. | E. L. Andersen Rep. | R. Gustafson Ind. Govt. | K. F. Rolvaag D.F.L. | Art Ogle Rep. | J. L. Donovan D.F.L. | K. O. Joyce Rep. | C. H. Hammar D.F.L. | V. Bjornson Rep. | W. F. Mondale D.F.L. | G. A. Saetre Rep. | H. Petersen D.F.L. | R. M. Johnson Rep. |
| 18 Hayward Township | 286 | 186 | 96 | 0 | 0 | 207 | 76 | 0 | 199 | 82 | 186 | 94 | 1 | 206 | 74 | 208 | 72 | 185 | 98 | 208 | 73 | 204 | 81 |
| 19 Hayward Village | 135 | 52 | 77 | 0 | 0 | 62 | 70 | 0 | 50 | 81 | 58 | 75 | 0 | 62 | 65 | 70 | 60 | 68 | 62 | 67 | 59 | 65 | 60 |
| 20 Hollandale Village | 189 | 32 | 154 | 0 | 0 | 50 | 130 | 1 | 35 | 141 | 44 | 140 | 5 | 49 | 129 | 50 | 127 | 35 | 140 | 59 | 118 | 48 | 128 |
| 21 London Township | 275 | 122 | 147 | 0 | 1 | 136 | 132 | 2 | 116 | 154 | 117 | 153 | 2 | 146 | 122 | 161 | 104 | 109 | 159 | 139 | 125 | 152 | 113 |
| 22 Manchester Township | 256 | 150 | 96 | 0 | 0 | 177 | 76 | 0 | 161 | 90 | 167 | 84 | 0 | 169 | 83 | 183 | 67 | 151 | 97 | 176 | 72 | 174 | 73 |
| 23 Manchester Village | 51 | 33 | 18 | 0 | 0 | 35 | 16 | 0 | 33 | 18 | 35 | 15 | 1 | 33 | 15 | 40 | 10 | 34 | 17 | 35 | 13 | 34 | 12 |
| 24 Mansfield Township | 256 | 147 | 105 | 0 | 0 | 169 | 85 | 0 | 147 | 106 | 152 | 101 | 1 | 165 | 86 | 177 | 77 | 142 | 108 | 165 | 86 | 161 | 91 |
| 25 Moscow Township | 409 | 149 | 246 | 1 | 0 | 176 | 226 | 1 | 164 | 239 | 151 | 254 | 0 | 181 | 218 | 198 | 201 | 172 | 222 | 180 | 215 | 180 | 217 |
| 26 Myrtle Village | 58 | 38 | 19 | 0 | 0 | 45 | 12 | 0 | 40 | 15 | 33 | 21 | 1 | 44 | 8 | 47 | 8 | 35 | 17 | 41 | 12 | 38 | 14 |
| 27 Newry Township | 309 | 128 | 177 | 0 | 0 | 157 | 148 | 1 | 132 | 171 | 140 | 164 | 1 | 157 | 141 | 165 | 138 | 121 | 177 | 154 | 146 | 158 | 143 |
| 28 Nunda Township | 250 | 141 | 98 | 1 | 0 | 164 | 83 | 0 | 139 | 96 | 133 | 90 | 0 | 154 | 82 | 176 | 70 | 130 | 104 | 137 | 102 | 161 | 77 |
| 29 Oakland Township | 276 | 130 | 141 | 1 | 0 | 150 | 122 | 0 | 136 | 135 | 131 | 143 | 0 | 149 | 124 | 159 | 114 | 130 | 143 | 150 | 119 | 152 | 119 |
| 30 Pickerel Lake Township | 335 | 146 | 181 | 0 | 1 | 168 | 166 | 0 | 141 | 193 | 149 | 186 | 0 | 185 | 146 | 184 | 146 | 146 | 187 | 170 | 163 | 176 | 154 |
| 31 Riceland Township | 331 | 126 | 197 | 0 | 0 | 157 | 169 | 1 | 137 | 190 | 131 | 196 | 1 | 151 | 177 | 193 | 154 | 186 | 133 | 169 | 156 | 159 | 168 |
| 32 Shell Rock Township | 299 | 123 | 164 | 0 | 0 | 149 | 141 | 0 | 132 | 158 | 133 | 159 | 2 | 154 | 135 | 172 | 115 | 128 | 162 | 152 | 130 | 152 | 135 |
| 33 Twin Lakes Village | 85 | 53 | 29 | 0 | 0 | 63 | 21 | 0 | 58 | 25 | 59 | 24 | 0 | 63 | 19 | 61 | 21 | 59 | 24 | 63 | 18 | 61 | 21 |
| 34 Albert Lea City— | | | | | | | | | | | | | | | | | | | | | | | |
| 35 1st Ward, 1st Precinct | 1343 | 372 | 944 | 0 | 0 | 454 | 856 | 3 | 334 | 959 | 368 | 950 | 2 | 388 | 896 | 444 | 850 | 336 | 955 | 432 | 854 | 399 | 888 |
| 36 1st Ward, 2nd Precinct | 1276 | 577 | 664 | 1 | 1 | 644 | 589 | 5 | 552 | 649 | 605 | 641 | 5 | 616 | 570 | 653 | 535 | 555 | 632 | 639 | 538 | 629 | 568 |
| 37 1st Ward, 3rd Precinct | 913 | 508 | 391 | 1 | 0 | 580 | 305 | 1 | 490 | 378 | 547 | 346 | 1 | 542 | 314 | 589 | 269 | 482 | 382 | 577 | 280 | 558 | 301 |
| 38 1st Ward, 4th Precinct | 2397 | 1097 | 1251 | 3 | 2 | 1246 | 1088 | 4 | 1106 | 1199 | 1161 | 1200 | 3 | 1192 | 1083 | 1290 | 1002 | 1054 | 1239 | 1247 | 1034 | 1208 | 1094 |
| 39 1st Ward, 5th Precinct | 746 | 385 | 326 | 1 | 1 | 447 | 275 | 1 | 389 | 315 | 412 | 310 | 5 | 428 | 266 | 447 | 246 | 389 | 305 | 434 | 259 | 423 | 269 |
| 40 1st Ward, 6th Precinct | 1299 | 624 | 655 | 0 | 1 | 689 | 574 | 3 | 589 | 662 | 628 | 648 | 0 | 653 | 575 | 694 | 534 | 592 | 643 | 680 | 545 | 650 | 578 |
| Totals | 17352 | 8018 | 8970 | 13 | 9 | 9185 | 7766 | 32 | 7850 | 8933 | 8308 | 8626 | 44 | 8925 | 7706 | 9622 | 7064 | 7816 | 8857 | 9162 | 7381 | 8899 | 7642 |

## GOODHUE COUNTY

## FIRST CONGRESSIONAL DISTRICT

| | | | | | | | | | | | | | | | | | | | | | | | |
|---|---|---|---|---|---|---|---|---|---|---|---|---|---|---|---|---|---|---|---|---|---|---|---|
| 1 Belleehester Village | 56 | 42 | 14 | 0 | 0 | 36 | 19 | 0 | 30 | 24 | 33 | 22 | 0 | 35 | 14 | 43 | 10 | 27 | 23 | 33 | 17 | 34 | 15 |
| 2 Belle Creek | 247 | 149 | 94 | 0 | 0 | 165 | 77 | 2 | 132 | 111 | 156 | 90 | 1 | 170 | 72 | 173 | 71 | 122 | 116 | 161 | 78 | 165 | 76 |
| 3 Belvidere | 240 | 53 | 181 | 0 | 0 | 61 | 173 | 1 | 41 | 191 | 54 | 184 | 1 | 60 | 170 | 77 | 163 | 42 | 190 | 63 | 165 | 67 | 162 |
| 4 Burnside | 727 | 286 | 420 | 0 | 0 | 281 | 320 | 1 | 271 | 430 | 337 | 364 | 3 | 358 | 331 | 409 | 287 | 262 | 413 | 368 | 315 | 373 | 318 |
| 5 Cannon Falls | 317 | 123 | 182 | 1 | 2 | 162 | 147 | 0 | 140 | 169 | 135 | 178 | 0 | 159 | 152 | 169 | 6 | 116 | 187 | 166 | 136 | 148 | 154 |
| 6 Cannon Falls City 1st Ward | 661 | 183 | 468 | 2 | 0 | 248 | 385 | 2 | 187 | 463 | 189 | 462 | 0 | 235 | 401 | 276 | 370 | 183 | 460 | 238 | 391 | 251 | 385 |
| 7 2nd Ward | 458 | 171 | 280 | 0 | 0 | 212 | 242 | 0 | 176 | 277 | 195 | 262 | 1 | 209 | 235 | 232 | 215 | 167 | 282 | 208 | 233 | 210 | 235 |
| 8 Central Point | 134 | 35 | 97 | 0 | 0 | 40 | 94 | 0 | 22 | 112 | 29 | 103 | 2 | 44 | 88 | 46 | 87 | 28 | 105 | 89 | 44 | 45 | 88 |
| 9 Cherry Grove | 271 | 93 | 168 | 0 | 0 | 113 | 148 | 3 | 83 | 187 | 106 | 165 | 0 | 124 | 143 | 135 | 130 | 84 | 179 | 122 | 136 | 120 | 139 |

Generated on 2013-02-13 18:41 GMT / http://hdl.handle.net/2027/uc1.b4049245
Creative Commons Zero (CC0) / http://www.hathitrust.org/access_use#cc-zero

| | | | | | | | | | | | | | | | | | | | | | | | |
|---|---|---|---|---|---|---|---|---|---|---|---|---|---|---|---|---|---|---|---|---|---|---|---|
| 10 | Dennison Village | 87 | 33 | 49 | 0 | 0 | 35 | 49 | 0 | 15 | 70 | 25 | 59 | 0 | 36 | 47 | 40 | 42 | 21 | 63 | 27 | 57 | 35 | 46 |
| 11 | Featherstone | 282 | 90 | 185 | 1 | 0 | 133 | 145 | 0 | 84 | 191 | 116 | 163 | 1 | 120 | 152 | 132 | 138 | 87 | 186 | 131 | 138 | 128 | 147 |
| 12 | Florence | 386 | 129 | 243 | 1 | 1 | 170 | 205 | 1 | 135 | 239 | 148 | 231 | 1 | 168 | 207 | 176 | 195 | 134 | 240 | 167 | 201 | 177 | 195 |
| 13 | Goodhue | 276 | 53 | 213 | 1 | 1 | 71 | 197 | 2 | 57 | 215 | 68 | 194 | 2 | 77 | 188 | 85 | 182 | 50 | 215 | 73 | 188 | 74 | 187 |
| 14 | Goodhue Village | 291 | 110 | 165 | 0 | 0 | 128 | 159 | 0 | 101 | 185 | 117 | 170 | 0 | 124 | 156 | 135 | 146 | 95 | 187 | 127 | 149 | 123 | 157 |
| 15 | Hay Creek | 284 | 131 | 144 | 1 | 1 | 171 | 112 | 0 | 130 | 150 | 153 | 127 | 2 | 166 | 103 | 174 | 94 | 126 | 149 | 164 | 107 | 169 | 104 |
| 16 | Holden | 260 | 61 | 195 | 1 | 0 | 66 | 191 | 0 | 58 | 199 | 59 | 199 | 2 | 69 | 187 | 89 | 164 | 55 | 200 | 69 | 184 | 73 | 184 |
| 17 | Kenyon | 262 | 65 | 191 | 0 | 0 | 94 | 166 | 1 | 62 | 195 | 69 | 193 | 0 | 96 | 160 | 111 | 145 | 45 | 213 | 95 | 162 | 91 | 161 |
| 18 | Kenyon Village | 966 | 200 | 733 | 0 | 0 | 278 | 663 | 0 | 176 | 768 | 233 | 721 | 1 | 274 | 654 | 304 | 606 | 178 | 757 | 269 | 660 | 277 | 660 |
| 19 | Leon | 313 | 91 | 214 | 0 | 0 | 135 | 174 | 1 | 101 | 209 | 117 | 195 | 0 | 136 | 172 | 149 | 158 | 91 | 218 | 129 | 176 | 143 | 167 |
| 20 | Minneola | 328 | 94 | 222 | 0 | 0 | 132 | 189 | 0 | 100 | 225 | 104 | 217 | 0 | 133 | 184 | 151 | 171 | 85 | 236 | 127 | 187 | 131 | 186 |
| 21 | Pine Island | 234 | 68 | 156 | 0 | 0 | 107 | 117 | 1 | 81 | 151 | 76 | 155 | 1 | 97 | 127 | 115 | 106 | 66 | 160 | 109 | 110 | 110 | 114 |
| 22 | Pine Island Village | 738 | 322 | 391 | 0 | 0 | 384 | 345 | 3 | 320 | 394 | 326 | 393 | 1 | 367 | 337 | 388 | 312 | 298 | 408 | 444 | 263 | 371 | 327 |
| 23 | Roscoe | 311 | 123 | 174 | 4 | 0 | 172 | 135 | 0 | 137 | 168 | 158 | 149 | 0 | 177 | 122 | 189 | 111 | 117 | 181 | 172 | 121 | 172 | 124 |
| 24 | Stanton | 238 | 78 | 158 | 0 | 0 | 106 | 130 | 0 | 70 | 168 | 97 | 139 | 0 | 113 | 120 | 105 | 124 | 70 | 160 | 99 | 131 | 125 | 108 |
| 25 | Vasa | 374 | 160 | 200 | 3 | 0 | 211 | 153 | 1 | 175 | 193 | 201 | 167 | 1 | 216 | 150 | 229 | 137 | 160 | 205 | 217 | 146 | 221 | 143 |
| 26 | Wacouta | 142 | 45 | 94 | 0 | 0 | 61 | 79 | 1 | 40 | 101 | 55 | 85 | 0 | 54 | 80 | 63 | 75 | 43 | 94 | 60 | 74 | 66 | 71 |
| 27 | Wanamingo | 275 | 55 | 212 | 0 | 1 | 101 | 174 | 0 | 64 | 208 | 86 | 189 | 0 | 105 | 162 | 114 | 155 | 57 | 212 | 102 | 162 | 106 | 161 |
| 28 | Wanamingo Village | 324 | 47 | 264 | 0 | 0 | 90 | 225 | 2 | 42 | 276 | 78 | 243 | 0 | 85 | 227 | 114 | 192 | 50 | 264 | 96 | 203 | 109 | 197 |
| 29 | Warsaw | 252 | 81 | 166 | 0 | 0 | 103 | 141 | 0 | 64 | 183 | 92 | 159 | 0 | 100 | 144 | 118 | 127 | 75 | 172 | 94 | 148 | 98 | 148 |
| 30 | Welch | 236 | 109 | 120 | 0 | 0 | 135 | 97 | 2 | 113 | 121 | 119 | 112 | 1 | 134 | 97 | 140 | 91 | 113 | 117 | 133 | 93 | 133 | 101 |
| 31 | Zumbrota | 285 | 97 | 180 | 0 | 0 | 132 | 150 | 0 | 95 | 184 | 109 | 171 | 1 | 118 | 158 | 146 | 132 | 92 | 181 | 118 | 156 | 121 | 154 |
| 32 | Zumbrota Village 1st Ward | 352 | 104 | 230 | 0 | 0 | 147 | 197 | 1 | 56 | 238 | 125 | 223 | 1 | 139 | 195 | 143 | 193 | 107 | 235 | 151 | 184 | 152 | 182 |
| 33 | 2nd Ward | 641 | 181 | 439 | 4 | 0 | 263 | 366 | 2 | 181 | 446 | 206 | 424 | 2 | 247 | 373 | 261 | 352 | 174 | 453 | 253 | 360 | 250 | 366 |
| | County Total | 11248 | 3662 | 7242 | 19 | 6 | 4743 | 6164 | 27 | 3539 | 7441 | 4171 | 6908 | 25 | 4745 | 6108 | 5231 | 5487 | 3420 | 7461 | 4874 | 5875 | 4868 | 5962 |
| | City of Red Wing— | | | | | | | | | | | | | | | | | | | | | | | |
| 34 | 1st Ward, 1st Precinct | 278 | 100 | 170 | 0 | 2 | 127 | 144 | 0 | 95 | 178 | 122 | 152 | 1 | 119 | 147 | 128 | 138 | 96 | 169 | 122 | 136 | 130 | 136 |
| 35 | 1st Ward, 2nd Precinct | 306 | 97 | 202 | 0 | 0 | 135 | 168 | 1 | 80 | 216 | 116 | 187 | 1 | 125 | 164 | 130 | 160 | 94 | 191 | 133 | 158 | 121 | 184 |
| 36 | 2nd Ward, 1st Precinct | 365 | 122 | 234 | 0 | 0 | 143 | 212 | 0 | 115 | 239 | 131 | 225 | 0 | 148 | 200 | 152 | 191 | 119 | 228 | 143 | 194 | 149 | 199 |
| 37 | 2nd Ward, 2nd Precinct | 964 | 349 | 592 | 1 | 1 | 489 | 461 | 3 | 344 | 604 | 463 | 498 | 0 | 475 | 463 | 479 | 449 | 366 | 579 | 498 | 429 | 494 | 443 |
| 38 | 2nd Ward, 3rd Precinct | 830 | 262 | 549 | 1 | 0 | 337 | 479 | 2 | 237 | 582 | 302 | 523 | 0 | 333 | 485 | 357 | 473 | 248 | 570 | 358 | 456 | 612 | 203 |
| 39 | 3rd Ward, 1st Precinct | 194 | 95 | 96 | 0 | 0 | 126 | 64 | 0 | 92 | 94 | 116 | 73 | 0 | 124 | 55 | 125 | 59 | 89 | 97 | 133 | 52 | 132 | 54 |
| 41 | 3rd Ward, 2nd Precinct | 534 | 218 | 299 | 2 | 0 | 273 | 243 | 2 | 201 | 312 | 259 | 270 | 0 | 271 | 235 | 282 | 229 | 214 | 296 | 270 | 242 | 274 | 238 |
| 42 | 4th Ward, 1st Precinct | 379 | 139 | 229 | 0 | 0 | 181 | 177 | 1 | 145 | 227 | 201 | 164 | 0 | 172 | 177 | 185 | 194 | 140 | 226 | 188 | 177 | 173 | 192 |
| 43 | 4th Ward, 2nd Precinct | 977 | 337 | 608 | 3 | 2 | 425 | 537 | 3 | 308 | 658 | 390 | 582 | 0 | 424 | 531 | 455 | 502 | 317 | 642 | 428 | 531 | 435 | 527 |
| 44 | 4th Ward, 3rd Precinct | 447 | 181 | 252 | 0 | 1 | 242 | 196 | 0 | 178 | 259 | 220 | 220 | 0 | 238 | 191 | 242 | 186 | 178 | 255 | 231 | 196 | 236 | 196 |
| | Red Wing Total | 5274 | 1900 | 3231 | 7 | 6 | 2478 | 2681 | 12 | 1795 | 3369 | 2320 | 2894 | 2 | 2429 | 2648 | 2535 | 2581 | 1861 | 3253 | 2504 | 2571 | 2756 | 2372 |
| | Grand Total | 16522 | 5562 | 10473 | 26 | 12 | 7221 | 8845 | 39 | 5334 | 10810 | 6491 | 9802 | 27 | 7174 | 8756 | 7766 | 8068 | 5281 | 10714 | 7378 | 8446 | 7624 | 8334 |

## HOUSTON COUNTY

## FIRST CONGRESSIONAL DISTRICT

| | | | | | | | | | | | | | | | | | | | | | | | |
|---|---|---|---|---|---|---|---|---|---|---|---|---|---|---|---|---|---|---|---|---|---|---|---|
| 1 | Black Hammer Township | 230 | 119 | 101 | 0 | 0 | 137 | 88 | 0 | 107 | 113 | 122 | 105 | 0 | 134 | 81 | 142 | 75 | 106 | 113 | 118 | 90 | 137 | 80 |
| 2 | Brownsville Township | 168 | 103 | 61 | 0 | 0 | 106 | 59 | 0 | 92 | 74 | 101 | 60 | 0 | 99 | 61 | 107 | 55 | 94 | 64 | 97 | 58 | 96 | 64 |
| 3 | Brownsville Village | 191 | 100 | 83 | 1 | 0 | 106 | 79 | 2 | 85 | 96 | 102 | 81 | 2 | 90 | 86 | 101 | 80 | 94 | 89 | 94 | 83 | 93 | 82 |
| 4 | Caledonia Township | 284 | 140 | 136 | 0 | 0 | 160 | 115 | 3 | 127 | 152 | 141 | 139 | 0 | 142 | 132 | 154 | 121 | 126 | 148 | 139 | 129 | 153 | 119 |
| 5 | Caledonia Village 1st Ward | 696 | 258 | 420 | 0 | 0 | 280 | 391 | 0 | 224 | 450 | 266 | 408 | 2 | 259 | 386 | 290 | 369 | 242 | 403 | 256 | 386 | 261 | 390 |
| 6 | Caledonia Village 2nd Ward | 673 | 366 | 288 | 0 | 0 | 342 | 311 | 1 | 263 | 385 | 313 | 334 | 3 | 309 | 300 | 353 | 281 | 281 | 340 | 305 | 305 | 315 | 304 |
| 7 | Crooked Creek Township | 150 | 65 | 82 | 0 | 0 | 81 | 64 | 0 | 68 | 79 | 73 | 74 | 0 | 69 | 75 | 81 | 63 | 67 | 79 | 70 | 65 | 71 | 75 |
| 8 | Eitzen Village | 117 | 14 | 103 | 0 | 0 | 18 | 93 | 0 | 11 | 98 | 17 | 91 | 0 | 11 | 86 | 18 | 85 | 8 | 95 | 22 | 84 | 9 | 91 |
| 9 | Hokah Township | 130 | 75 | 54 | 0 | 0 | 80 | 44 | 1 | 56 | 64 | 73 | 50 | 0 | 72 | 48 | 70 | 46 | 67 | 53 | 70 | 43 | 69 | 49 |



Digitized by Google
Original from UNIVERSITY OF CALIFORNIA

Generated on 2013-02-13 18:41 GMT / http://hdl.handle.net/2027/uc1.b4049245
Creative Commons Zero (CC0) / http://www.hathitrust.org/access_use#cc-zero

Digitized by Google
Original from UNIVERSITY OF CALIFORNIA



## HOUSTON COUNTY — Continued

1960 GENERAL ELECTION RETURNS

FIRST CONGRESSIONAL DISTRICT

| NAMES OF TOWNSHIPS, VILLAGES, OR WARDS (In Alphabetical Order) | Total White Ballots Cast and Counted | Presidential Electors | | | | U. S. Senator | | | Repr. 1st District | | Governor | | | Lieutenant Governor | | Secretary of State | | State Treasurer | | Attorney General | | R.R. & Whse. Comm. | |
|---|---|---|---|---|---|---|---|---|---|---|---|---|---|---|---|---|---|---|---|---|---|---|---|
| | | Kennedy and Johnson D.F.L. | Nixon and Lodge Rep. | Dobbs and Weiss Soc. Workers | Hass and Cozzini Ind. Govt. | H. Humphrey D.F.L. | P. K. Peterson Rep. | C. Feingold Soc. Workers | G. Shepherd D.F.L. | A. H. Quie Rep. | O. L. Freeman D.F.L. | E. L. Andersen Rep. | R. Gustafson Ind. Govt. | K. F. Rolvaag D.F.L. | Art Ogle Rep. | J. L. Donovan D.F.L. | K. O. Joyce Rep. | C. H. Hammar D.F.L. | V. Bjornson Rep. | W. F. Mondale D.F.L. | G. A. Saetre Rep. | H. Petersen D.F.L. | R. M. Johnson Rep. |
| 10 Hokah Village | 339 | 155 | 171 | 0 | 0 | 163 | 158 | 1 | 123 | 198 | 142 | 187 | 1 | 150 | 166 | 166 | 157 | 148 | 169 | 142 | 168 | 151 | 164 |
| 11 Houston Township | 202 | 47 | 152 | 0 | 0 | 70 | 129 | 0 | 48 | 154 | 58 | 144 | 0 | 70 | 129 | 68 | 127 | 54 | 147 | 57 | 137 | 64 | 135 |
| 12 Houston Village | 632 | 124 | 480 | 1 | 0 | 165 | 449 | 2 | 123 | 485 | 153 | 464 | 1 | 158 | 439 | 180 | 418 | 203 | 402 | 206 | 389 | 168 | 432 |
| 13 Jefferson Township | 87 | 36 | 49 | 0 | 0 | 44 | 42 | 0 | 29 | 55 | 35 | 51 | 0 | 33 | 49 | 43 | 43 | 32 | 49 | 32 | 49 | 33 | 47 |
| 14 La Crescent Township | 274 | 135 | 135 | 0 | 0 | 149 | 113 | 1 | 108 | 158 | 139 | 132 | 0 | 136 | 123 | 159 | 107 | 135 | 131 | 139 | 132 | 143 | 120 |
| 15 LaCrescent Vil. 1st Ward | 799 | 328 | 456 | 0 | 0 | 423 | 353 | 7 | 317 | 458 | 387 | 399 | 4 | 403 | 367 | 422 | 349 | 368 | 402 | 387 | 378 | 386 | 380 |
| 16 LaCrescent Vil. 2nd Ward | 453 | 182 | 262 | 0 | 0 | 234 | 207 | 1 | 174 | 262 | 216 | 228 | 0 | 209 | 225 | 224 | 211 | 202 | 232 | 202 | 232 | 197 | 234 |
| 17 Mayville Township | 195 | 125 | 62 | 0 | 0 | 127 | 63 | 1 | 105 | 82 | 127 | 65 | 0 | 124 | 63 | 128 | 59 | 116 | 73 | 125 | 61 | 123 | 59 |
| 18 Money Creek Township | 199 | 40 | 154 | 0 | 0 | 54 | 136 | 0 | 46 | 150 | 57 | 140 | 0 | 53 | 136 | 61 | 130 | 48 | 144 | 49 | 141 | 62 | 130 |
| 19 Mound Prairie Township | 223 | 53 | 164 | 0 | 0 | 69 | 149 | 1 | 52 | 170 | 64 | 159 | 0 | 64 | 155 | 63 | 154 | 51 | 167 | 61 | 153 | 66 | 151 |
| 20 Sheldon Township | 195 | 38 | 149 | 0 | 0 | 57 | 134 | 0 | 47 | 145 | 46 | 140 | 3 | 54 | 132 | 52 | 137 | 43 | 147 | 47 | 139 | 46 | 140 |
| 21 Spring Grove Township | 297 | 116 | 169 | 0 | 0 | 145 | 139 | 1 | 115 | 174 | 129 | 156 | 2 | 136 | 147 | 145 | 140 | 121 | 166 | 130 | 152 | 141 | 145 |
| 22 Spring Grove Village | 734 | 195 | 519 | 0 | 0 | 263 | 455 | 2 | 181 | 540 | 221 | 508 | 0 | 226 | 487 | 277 | 428 | 187 | 521 | 242 | 469 | 276 | 446 |
| 23 Union Township | 169 | 66 | 101 | 0 | 0 | 70 | 94 | 0 | 55 | 111 | 61 | 103 | 0 | 65 | 96 | 76 | 87 | 54 | 105 | 60 | 96 | 66 | 94 |
| 24 Wilmington Township | 298 | 77 | 215 | 1 | 0 | 124 | 167 | 0 | 71 | 221 | 94 | 203 | 0 | 91 | 200 | 95 | 194 | 74 | 222 | 81 | 209 | 91 | 200 |
| 25 Winnebago Township | 185 | 49 | 135 | 0 | 0 | 84 | 96 | 0 | 66 | 113 | 77 | 102 | 2 | 73 | 103 | 79 | 97 | 60 | 118 | 72 | 101 | 70 | 104 |
| 26 Yucatan Township | 184 | 74 | 106 | 0 | 0 | 90 | 87 | 0 | 77 | 101 | 84 | 94 | 3 | 86 | 88 | 92 | 81 | 67 | 108 | 85 | 83 | 80 | 90 |
| Totals | 8104 | 3080 | 4807 | 3 | 0 | 3641 | 4215 | 24 | 2770 | 5088 | 3298 | 4617 | 23 | 3316 | 4360 | 3646 | 4094 | 3048 | 4687 | 3288 | 4332 | 3367 | 4325 |

## MOWER COUNTY

FIRST CONGRESSIONAL DISTRICT

| | | | | | | | | | | | | | | | | | | | | | | | |
|---|---|---|---|---|---|---|---|---|---|---|---|---|---|---|---|---|---|---|---|---|---|---|---|
| 1 Adams Township | 258 | 168 | 76 | 0 | 0 | 156 | 99 | 0 | 148 | 102 | 141 | 115 | 0 | 167 | 83 | 178 | 74 | 132 | 121 | 159 | 90 | 170 | 82 |
| 2 Austin Township | 1313 | 683 | 605 | 0 | 0 | 776 | 523 | 2 | 710 | 576 | 725 | 573 | 0 | 791 | 489 | 823 | 461 | 714 | 564 | 707 | 575 | 774 | 506 |
| 3 Bennington Township | 136 | 75 | 60 | 0 | 0 | 85 | 48 | 0 | 76 | 56 | 73 | 60 | 1 | 86 | 46 | 90 | 41 | 63 | 72 | 84 | 48 | 86 | 42 |
| 4 Clayton Township | 148 | 70 | 70 | 1 | 1 | 86 | 60 | 0 | 75 | 70 | 83 | 63 | 0 | 88 | 58 | 91 | 52 | 67 | 77 | 84 | 60 | 90 | 54 |
| 5 Dexter Township | 253 | 92 | 150 | 0 | 0 | 117 | 133 | 0 | 96 | 150 | 97 | 151 | 1 | 117 | 123 | 129 | 113 | 81 | 157 | 109 | 130 | 124 | 113 |
| 6 Frankford Township | 187 | 63 | 119 | 1 | 0 | 78 | 108 | 1 | 60 | 123 | 65 | 121 | 0 | 71 | 110 | 85 | 96 | 60 | 122 | 68 | 109 | 74 | 110 |
| 7 Grand Meadow Township | 223 | 120 | 101 | 0 | 0 | 132 | 87 | 0 | 110 | 109 | 116 | 102 | 2 | 131 | 79 | 135 | 76 | 99 | 113 | 128 | 83 | 133 | 76 |
| 8 Lansing Township | 913 | 446 | 442 | 3 | 0 | 574 | 323 | 5 | 511 | 395 | 434 | 367 | 1 | 573 | 326 | 604 | 276 | 506 | 396 | 572 | 311 | 582 | 310 |
| 9 LeRoy Township | 237 | 103 | 127 | 1 | 0 | 126 | 107 | 1 | 101 | 130 | 114 | 115 | 1 | 121 | 104 | 133 | 89 | 92 | 133 | 115 | 110 | 117 | 107 |
| 10 Lodi Township | 174 | 89 | 80 | 0 | 1 | 98 | 70 | 1 | 77 | 92 | 82 | 86 | 0 | 96 | 66 | 110 | 56 | 73 | 92 | 94 | 68 | 107 | 58 |
| 11 Lyle Township | 264 | 146 | 115 | 1 | 0 | 168 | 92 | 2 | 154 | 104 | 156 | 106 | 1 | 166 | 86 | 180 | 78 | 149 | 109 | 171 | 83 | 171 | 84 |
| 12 Marshall Township | 237 | 90 | 136 | 0 | 1 | 111 | 122 | 0 | 97 | 136 | 98 | 134 | 2 | 109 | 117 | 118 | 111 | 95 | 136 | 114 | 117 | 114 | 115 |
| 13 Nevada Township | 257 | 104 | 151 | 0 | 0 | 128 | 120 | 0 | 124 | 125 | 108 | 141 | 0 | 126 | 119 | 139 | 104 | 105 | 144 | 119 | 126 | 136 | 107 |
| 14 Pleasant Valley Township | 176 | 71 | 100 | 1 | 2 | 88 | 85 | 0 | 68 | 103 | 71 | 102 | 1 | 85 | 84 | 94 | 77 | 72 | 100 | 89 | 83 | 89 | 83 |
| 15 Racine Township | 242 | 75 | 162 | 0 | 0 | 90 | 150 | 0 | 74 | 164 | 71 | 168 | 1 | 100 | 134 | 111 | 125 | 75 | 164 | 90 | 144 | 106 | 129 |
| 16 Red Rock Township | 459 | 177 | 276 | 0 | 0 | 226 | 224 | 3 | 214 | 235 | 210 | 245 | 0 | 244 | 197 | 261 | 185 | 197 | 251 | 241 | 207 | 254 | 191 |

Generated on 2013-02-13 18:41 GMT / http://hdl.handle.net/2027/uc1.b4049245
Creative Commons Zero (CC0) / http://www.hathitrust.org/access_use#cc-zero

Digitized by Google



| | | | | | | | | | | | | | | | | | | | | | | | |
|---|---|---|---|---|---|---|---|---|---|---|---|---|---|---|---|---|---|---|---|---|---|---|---|
| 17 | Sargeant Township | 213 | 75 | 132 | 0 | 0 | 97 | 112 | 0 | 78 | 131 | 81 | 131 | 0 | 95 | 107 | 110 | 95 | 70 | 132 | 82 | 119 | 101 | 102 |
| 18 | Udolpho Township | 292 | 114 | 168 | 2 | 0 | 144 | 145 | 0 | 127 | 165 | 128 | 161 | 2 | 144 | 144 | 153 | 128 | 125 | 161 | 144 | 139 | 147 | 136 |
| 19 | Waltham Township | 295 | 84 | 198 | 0 | 0 | 132 | 160 | 2 | 105 | 183 | 112 | 184 | 2 | 142 | 145 | 155 | 130 | 109 | 178 | 124 | 156 | 139 | 145 |
| 20 | Windom Township | 347 | 198 | 132 | 0 | 0 | 224 | 115 | 0 | 202 | 137 | 207 | 136 | 0 | 220 | 116 | 231 | 110 | 188 | 148 | 220 | 118 | 229 | 110 |
| 21 | Adams Village | 435 | 243 | 182 | 0 | 0 | 245 | 178 | 1 | 202 | 220 | 203 | 222 | 1 | 230 | 189 | 257 | 160 | 201 | 211 | 221 | 186 | 233 | 179 |
| 22 | Brownsdale Village | 331 | 131 | 189 | 0 | 0 | 162 | 160 | 0 | 134 | 185 | 157 | 167 | 2 | 162 | 151 | 180 | 132 | 132 | 175 | 160 | 150 | 173 | 137 |
| 23 | Dexter Village | 131 | 38 | 89 | 0 | 0 | 47 | 81 | 0 | 42 | 87 | 42 | 86 | 0 | 50 | 75 | 55 | 71 | 40 | 85 | 52 | 69 | 50 | 76 |
| 24 | Elkton Village | 77 | 27 | 50 | 0 | 0 | 31 | 44 | 0 | 26 | 49 | 31 | 46 | 0 | 31 | 41 | 36 | 35 | 24 | 48 | 25 | 45 | 34 | 38 |
| 25 | Grand Meadow Village | 418 | 127 | 277 | 0 | 0 | 167 | 240 | 1 | 120 | 289 | 111 | 299 | 1 | 154 | 234 | 183 | 210 | 107 | 286 | 151 | 240 | 172 | 216 |
| 26 | LeRoy Village | 514 | 133 | 363 | 0 | 0 | 182 | 315 | 0 | 130 | 374 | 169 | 338 | 0 | 172 | 315 | 206 | 375 | 126 | 353 | 164 | 320 | 190 | 286 |
| 27 | Lyle Village | 298 | 115 | 180 | 1 | 0 | 149 | 142 | 0 | 116 | 176 | 137 | 154 | 1 | 155 | 123 | 157 | 122 | 121 | 167 | 135 | 146 | 149 | 131 |
| 28 | Mapleview Village | 156 | 88 | 61 | 1 | 0 | 101 | 49 | 2 | 102 | 49 | 103 | 49 | 2 | 107 | 45 | 110 | 44 | 100 | 52 | 106 | 43 | 105 | 45 |
| 29 | Racine Village | 88 | 10 | 74 | 0 | 0 | 21 | 66 | 1 | 12 | 74 | 13 | 74 | 0 | 17 | 70 | 25 | 63 | 15 | 70 | 16 | 72 | 20 | 68 |
| 30 | Rose Creek Village | 179 | 108 | 68 | 0 | 0 | 104 | 71 | 0 | 99 | 77 | 94 | 84 | 0 | 99 | 72 | 106 | 64 | 88 | 77 | 95 | 70 | 98 | 69 |
| 31 | Sargeant Village | 52 | 18 | 34 | 0 | 0 | 22 | 29 | 0 | 18 | 33 | 19 | 33 | 0 | 22 | 29 | 22 | 27 | 17 | 33 | 22 | 29 | 19 | 31 |
| 32 | Taopi Village | 44 | 29 | 13 | 0 | 0 | 32 | 10 | 0 | 28 | 14 | 29 | 14 | 0 | 32 | 9 | 32 | 9 | 29 | 12 | 28 | 13 | 29 | 12 |
| 33 | Waltham Village | 103 | 40 | 63 | 0 | 0 | 45 | 56 | 0 | 40 | 63 | 41 | 61 | 1 | 46 | 52 | 53 | 45 | 43 | 56 | 46 | 53 | 50 | 50 |
| | City of Austin— | | | | | | | | | | | | | | | | | | | | | | | |
| 34 | 1st Ward, 1st Precinct | 678 | 267 | 399 | 2 | 1 | 294 | 361 | 0 | 265 | 385 | 282 | 383 | 2 | 280 | 358 | 301 | 335 | 249 | 388 | 285 | 356 | 290 | 342 |
| 35 | 1st Ward, 2nd Precinct | 1192 | 632 | 545 | 4 | 1 | 705 | 449 | 7 | 647 | 504 | 669 | 501 | 2 | 685 | 440 | 749 | 387 | 609 | 512 | 697 | 441 | 714 | 416 |
| 36 | 1st Ward, 3rd Precinct | 1409 | 604 | 777 | 9 | 1 | 707 | 673 | 4 | 642 | 729 | 680 | 714 | 4 | 698 | 661 | 736 | 618 | 613 | 739 | 708 | 651 | 716 | 620 |
| 37 | 2nd Ward, 1st Precinct | 628 | 253 | 365 | 1 | 0 | 305 | 307 | 0 | 272 | 326 | 283 | 334 | 0 | 292 | 299 | 308 | 278 | 256 | 338 | 296 | 300 | 299 | 290 |
| 38 | 2nd Ward, 2nd Precinct | 903 | 332 | 548 | 4 | 1 | 367 | 506 | 2 | 330 | 542 | 340 | 553 | 2 | 357 | 502 | 385 | 477 | 312 | 551 | 380 | 480 | 375 | 473 |
| 39 | 2nd Ward, 3rd Precinct | 1457 | 550 | 889 | 7 | 0 | 645 | 782 | 5 | 597 | 819 | 608 | 830 | 3 | 642 | 761 | 689 | 712 | 558 | 844 | 672 | 730 | 655 | 740 |
| 40 | 2nd Ward, 4th Precinct | 1424 | 027 | 775 | 7 | 0 | 737 | 649 | 5 | 658 | 706 | 683 | 719 | 2 | 724 | 630 | 769 | 592 | 614 | 743 | 732 | 633 | 738 | 618 |
| 41 | 3rd Ward, 1st Precinct | 1062 | 667 | 379 | 2 | 0 | 760 | 275 | 1 | 740 | 283 | 761 | 286 | 1 | 767 | 238 | 796 | 225 | 716 | 298 | 771 | 254 | 768 | 241 |
| 42 | 3rd Ward, 2nd Precinct | 973 | 529 | 428 | 4 | 1 | 626 | 316 | 7 | 579 | 348 | 612 | 341 | 2 | 635 | 288 | 661 | 259 | 561 | 356 | 625 | 298 | 637 | 273 |
| 43 | 3rd Ward, 3rd Precinct | 803 | 508 | 288 | 1 | 0 | 576 | 217 | 0 | 548 | 235 | 563 | 233 | 1 | 562 | 206 | 596 | 180 | 528 | 243 | 581 | 193 | 575 | 194 |
| 44 | 3rd Ward, 4th Precinct | 1470 | 842 | 604 | 4 | 0 | 1000 | 438 | 3 | 920 | 503 | 952 | 497 | 4 | 1003 | 423 | 1035 | 393 | 892 | 528 | 1006 | 417 | 977 | 431 |
| | Totals | 21449 | 9961 | 11040 | 57 | 10 | 11666 | 9297 | 56 | 10474 | 10356 | 10754 | 10279 | 46 | 11594 | 8944 | 12377 | 8290 | 10023 | 10535 | 11488 | 9065 | 11809 | 8636 |

## OLMSTED COUNTY

## FIRST CONGRESSIONAL DISTRICT

| | | | | | | | | | | | | | | | | | | | | | | | |
|---|---|---|---|---|---|---|---|---|---|---|---|---|---|---|---|---|---|---|---|---|---|---|---|
| 1 | Byron Village | 344 | 164 | 173 | 0 | 0 | 191 | 151 | 0 | 156 | 183 | 141 | 200 | 0 | 174 | 163 | 192 | 143 | 151 | 187 | 183 | 153 | 206 | 129 |
| 2 | Cascade | 588 | 259 | 318 | 0 | 0 | 293 | 283 | 0 | 240 | 335 | 250 | 331 | 4 | 280 | 298 | 317 | 265 | 241 | 336 | 305 | 272 | 295 | 285 |
| 3 | Chatfield | 286 | 106 | 180 | 0 | 0 | 129 | 152 | 0 | 98 | 178 | 114 | 166 | 0 | 129 | 149 | 148 | 123 | 101 | 169 | 127 | 139 | 125 | 143 |
| 4 | Dover Village | 142 | 39 | 98 | 0 | 0 | 48 | 93 | 0 | 38 | 102 | 40 | 101 | 1 | 43 | 96 | 46 | 90 | 34 | 105 | 45 | 94 | 45 | 93 |
| 5 | Dover Township | 201 | 100 | 95 | 0 | 0 | 106 | 93 | 0 | 90 | 108 | 92 | 108 | 0 | 102 | 92 | 111 | 82 | 86 | 112 | 111 | 86 | 108 | 87 |
| 6 | Elmira | 210 | 110 | 86 | 1 | 0 | 121 | 83 | 0 | 114 | 91 | 116 | 94 | 0 | 132 | 84 | 128 | 77 | 98 | 102 | 128 | 72 | 115 | 85 |
| 7 | Eyota Village | 324 | 115 | 197 | 0 | 0 | 126 | 187 | 1 | 111 | 208 | 95 | 221 | 0 | 131 | 198 | 140 | 174 | 93 | 218 | 137 | 171 | 120 | 188 |
| 8 | Eyota Township | 245 | 100 | 133 | 0 | 0 | 113 | 128 | 0 | 105 | 138 | 98 | 147 | 0 | 103 | 132 | 110 | 125 | 89 | 147 | 113 | 123 | 102 | 131 |
| 9 | Farmington | 244 | 70 | 162 | 2 | 0 | 107 | 137 | 1 | 80 | 164 | 82 | 159 | 1 | 98 | 140 | 106 | 134 | 70 | 172 | 101 | 135 | 92 | 146 |
| 10 | Haverhill | 349 | 177 | 165 | 0 | 1 | 204 | 138 | 1 | 163 | 178 | 179 | 164 | 2 | 209 | 134 | 211 | 130 | 167 | 178 | 209 | 133 | 191 | 150 |
| 11 | High Forest | 410 | 174 | 232 | 0 | 0 | 183 | 225 | 1 | 157 | 253 | 159 | 248 | 0 | 186 | 218 | 199 | 196 | 159 | 249 | 187 | 217 | 193 | 210 |
| 12 | Kelmar | 347 | 185 | 150 | 1 | 1 | 222 | 125 | 0 | 194 | 152 | 196 | 147 | 2 | 211 | 129 | 233 | 108 | 189 | 154 | 232 | 104 | 215 | 123 |
| 13 | Marion | 1753 | 765 | 956 | 4 | 1 | 927 | 810 | 2 | 737 | 936 | 814 | 915 | 4 | 898 | 829 | 965 | 768 | 770 | 979 | 935 | 782 | 910 | 785 |
| 14 | New Haven | 359 | 194 | 154 | 0 | 0 | 228 | 122 | 1 | 201 | 149 | 203 | 153 | 0 | 214 | 126 | 239 | 120 | 199 | 150 | 238 | 111 | 224 | 121 |
| 15 | Orion | 217 | 89 | 121 | 0 | 0 | 104 | 104 | 1 | 87 | 127 | 91 | 123 | 1 | 100 | 112 | 113 | 99 | 89 | 125 | 102 | 105 | 103 | 106 |
| 16 | Oronoco | 569 | 237 | 321 | 0 | 0 | 265 | 299 | 1 | 223 | 333 | 226 | 336 | 4 | 250 | 314 | 283 | 289 | 211 | 351 | 266 | 289 | 265 | 291 |
| 17 | Pleasant Grove | 363 | 139 | 202 | 0 | 0 | 153 | 200 | 2 | 140 | 212 | 141 | 200 | 2 | 143 | 199 | 177 | 175 | 127 | 217 | 159 | 191 | 162 | 187 |
| 18 | Quincy | 182 | 75 | 103 | 0 | 0 | 70 | 108 | 1 | 66 | 114 | 64 | 114 | 0 | 69 | 105 | 81 | 95 | 65 | 111 | 69 | 104 | 73 | 106 |
| 19 | Rochester Township | 1669 | 621 | 1017 | 0 | 0 | 721 | 928 | 3 | 544 | 1108 | 586 | 1057 | 4 | 692 | 914 | 786 | 833 | 580 | 1035 | 760 | 847 | 725 | 887 |

Original from UNIVERSITY OF CALIFORNIA

Generated on 2013-02-13 18:41 GMT / http://hdl.handle.net/2027/uc1.b4049245
Creative Commons Zero (CC0) / http://www.hathitrust.org/access_use#cc-zero

Digitized by Google
Original from UNIVERSITY OF CALIFORNIA



## OLMSTED COUNTY — Continued

1960 GENERAL ELECTION RETURNS

## FIRST CONGRESSIONAL DISTRICT

| NAMES OF TOWNSHIPS, VILLAGES, OR WARDS (In Alphabetical Order) | Total White Ballots Cast and Counted | Presidential Electors | | | | U. S. Senator | | | Repr. 1st District | | Governor | | | Lieutenant Governor | | Secretary of State | | State Treasurer | | Attorney General | | R.R. & Whse. Comm. | |
|---|---|---|---|---|---|---|---|---|---|---|---|---|---|---|---|---|---|---|---|---|---|---|---|
| | | Kennedy and Johnson D.F.L. | Nixon and Lodge Rep. | Dobbs and Weiss Soc. Workers | Hass and Cozzini Ind. Govt. | H. Humphrey D.F.L. | P. K. Peterson Rep. | C. Feingold Soc. Workers | G. Shepherd D.F.L. | A. H. Quie Rep. | O. L. Freeman D.F.L. | E. L. Andersen Rep. | R. Gustafson Ind. Govt. | K. F. Rolvaag D.F.L. | Art Ogle Rep. | J. L. Donovan D.F.L. | K. O. Joyce Rep. | C. H. Hammar D.F.L. | V. Bjornson Rep. | W. F. Mondale D.F.L. | G. A. Saetre Rep. | H. Petersen D.F.L. | R. M. Johnson Rep. |
| 20 Rock Dell | 263 | 117 | 146 | 0 | 0 | 132 | 128 | 0 | 116 | 143 | 114 | 148 | 1 | 138 | 123 | 149 | 108 | 105 | 154 | 129 | 126 | 138 | 117 |
| 21 Salem | 372 | 165 | 188 | 0 | 0 | 209 | 153 | 2 | 163 | 201 | 183 | 182 | 2 | 206 | 150 | 232 | 128 | 162 | 191 | 208 | 155 | 207 | 149 |
| 22 Stewartville | 808 | 295 | 486 | 0 | 0 | 341 | 443 | 0 | 290 | 494 | 281 | 507 | 0 | 235 | 439 | 364 | 409 | 275 | 506 | 339 | 438 | 333 | 436 |
| 23 Viola | 280 | 101 | 173 | 0 | 0 | 123 | 151 | 0 | 90 | 186 | 96 | 179 | 1 | 109 | 162 | 123 | 146 | 87 | 186 | 123 | 144 | 112 | 156 |
| City of Rochester— | | | | | | | | | | | | | | | | | | | | | | | |
| 24 1st Ward, 1st Precinct | 1075 | 359 | 683 | 2 | 1 | 446 | 587 | 6 | 362 | 682 | 391 | 666 | 6 | 431 | 594 | 463 | 556 | 371 | 657 | 470 | 555 | 441 | 585 |
| 25 1st Ward, 2nd Precinct | 1218 | 488 | 678 | 9 | 0 | 605 | 563 | 5 | 482 | 663 | 535 | 659 | 6 | 533 | 598 | 573 | 565 | 470 | 674 | 580 | 562 | 550 | 577 |
| 26 2nd Ward, 1st Precinct | 786 | 197 | 544 | 2 | 1 | 246 | 503 | 5 | 185 | 560 | 198 | 559 | 1 | 205 | 531 | 212 | 518 | 169 | 560 | 230 | 504 | 215 | 510 |
| 27 2nd Ward, 2nd Precinct | 768 | 164 | 589 | 1 | 0 | 180 | 576 | 2 | 130 | 623 | 140 | 619 | 1 | 146 | 603 | 155 | 589 | 128 | 622 | 168 | 577 | 153 | 593 |
| 28 3rd Ward, 1st Precinct | 1889 | 806 | 1022 | 6 | 0 | 867 | 941 | 5 | 716 | 1062 | 787 | 1041 | 5 | 796 | 955 | 817 | 924 | 682 | 1059 | 819 | 919 | 795 | 947 |
| 29 3rd Ward, 2nd Precinct | 2329 | 1012 | 1261 | 4 | 1 | 1051 | 1197 | 2 | 854 | 1369 | 921 | 1346 | 5 | 945 | 1227 | 1036 | 1154 | 839 | 1340 | 1054 | 1129 | 986 | 1190 |
| 30 3rd Ward, 3rd Precinct | 517 | 198 | 312 | 0 | 0 | 265 | 247 | 0 | 177 | 334 | 202 | 311 | 0 | 224 | 279 | 243 | 257 | 185 | 315 | 245 | 257 | 217 | 282 |
| 31 4th Ward, 1st Precinct | 1054 | 460 | 564 | 1 | 0 | 510 | 512 | 1 | 429 | 581 | 455 | 579 | 3 | 474 | 524 | 503 | 505 | 431 | 570 | 496 | 502 | 478 | 519 |
| 32 4th Ward, 2nd Precinct | 1101 | 455 | 615 | 9 | 0 | 516 | 540 | 6 | 437 | 610 | 488 | 590 | 4 | 489 | 542 | 531 | 503 | 418 | 618 | 515 | 517 | 497 | 532 |
| 33 4th Ward, 3rd Precinct | 714 | 291 | 435 | 1 | 0 | 317 | 411 | 2 | 262 | 448 | 298 | 435 | 2 | 294 | 397 | 327 | 369 | 258 | 441 | 325 | 371 | 306 | 391 |
| 34 5th Ward, 1st Precinct | 1398 | 420 | 938 | 3 | 0 | 500 | 853 | 3 | 378 | 978 | 440 | 928 | 4 | 464 | 866 | 506 | 825 | 389 | 942 | 505 | 822 | 477 | 851 |
| 35 5th Ward, 2nd Precinct | 1114 | 377 | 712 | 5 | 1 | 442 | 649 | 3 | 343 | 741 | 392 | 702 | 3 | 408 | 666 | 449 | 624 | 330 | 744 | 455 | 620 | 412 | 651 |
| 36 6th Ward, 1st Precinct | 1329 | 506 | 768 | 1 | 1 | 595 | 682 | 4 | 488 | 764 | 522 | 767 | 5 | 569 | 678 | 589 | 650 | 475 | 775 | 595 | 636 | 553 | 686 |
| 37 6th Ward, 2nd Precinct | 970 | 476 | 463 | 4 | 0 | 518 | 422 | 2 | 428 | 499 | 472 | 475 | 3 | 488 | 438 | 524 | 406 | 428 | 489 | 529 | 401 | 488 | 437 |
| 38 6th Ward, 3rd Precinct | 978 | 312 | 640 | 3 | 0 | 399 | 559 | 3 | 274 | 681 | 311 | 651 | 6 | 343 | 609 | 393 | 560 | 276 | 677 | 414 | 538 | 353 | 597 |
| Totals | 27765 | 10918 | 16080 | 59 | 8 | 12573 | 14483 | 66 | 10148 | 16688 | 10913 | 16328 | 83 | 11661 | 14813 | 12774 | 13822 | 9997 | 16617 | 12606 | 13901 | 11980 | 14459 |

## RICE COUNTY

## FIRST CONGRESSIONAL DISTRICT

| | | | | | | | | | | | | | | | | | | | | | | | |
|---|---|---|---|---|---|---|---|---|---|---|---|---|---|---|---|---|---|---|---|---|---|---|---|
| 1 Bridgewater Township | 432 | 161 | 264 | 1 | 0 | 165 | 260 | 2 | 136 | 292 | 141 | 287 | 1 | 171 | 251 | 179 | 246 | 131 | 298 | 165 | 255 | 165 | 257 |
| 2 Cannon City Township | 430 | 193 | 225 | 0 | 0 | 201 | 218 | 3 | 165 | 259 | 170 | 249 | 5 | 203 | 206 | 221 | 192 | 167 | 247 | 212 | 197 | 195 | 212 |
| 3 Dennison Village | 3 | 2 | 1 | 0 | 0 | 2 | 1 | 0 | 2 | 1 | 2 | 1 | 0 | 2 | 0 | 2 | 0 | 2 | 0 | 2 | 0 | 2 | 0 |
| 4 Dundas Village | 177 | 74 | 96 | 1 | 0 | 79 | 96 | 0 | 67 | 106 | 63 | 110 | 3 | 91 | 82 | 90 | 78 | 64 | 108 | 94 | 87 | 82 | 85 |
| 5 Erin Township | 303 | 237 | 56 | 0 | 0 | 234 | 54 | 0 | 210 | 77 | 196 | 93 | 1 | 227 | 54 | 243 | 41 | 216 | 74 | 230 | 54 | 219 | 63 |
| Faribault— | | | | | | | | | | | | | | | | | | | | | | | |
| 6 1st Ward, 1st Precinct | 384 | 201 | 172 | 0 | 0 | 195 | 180 | 0 | 173 | 199 | 171 | 205 | 0 | 193 | 164 | 208 | 158 | 164 | 173 | 204 | 152 | 192 | 169 |
| 7 1st Ward, 2nd Precinct | 345 | 212 | 119 | 1 | 0 | 219 | 108 | 3 | 186 | 150 | 198 | 140 | 1 | 217 | 114 | 224 | 109 | 198 | 138 | 205 | 127 | 217 | 113 |
| 8 1st Ward, 3rd Precinct | 332 | 110 | 217 | 1 | 1 | 138 | 188 | 0 | 86 | 241 | 112 | 216 | 2 | 123 | 199 | 136 | 194 | 92 | 234 | 129 | 195 | 143 | 182 |
| 9 2nd Ward, 1st Precinct | 376 | 147 | 215 | 0 | 0 | 159 | 201 | 2 | 122 | 246 | 129 | 240 | 0 | 152 | 206 | 177 | 187 | 119 | 237 | 162 | 198 | 153 | 208 |
| 10 2nd Ward, 2nd Precinct | 369 | 156 | 202 | 0 | 0 | 152 | 207 | 1 | 138 | 227 | 140 | 225 | 0 | 157 | 190 | 173 | 188 | 138 | 222 | 159 | 201 | 173 | 188 |
| 11 2nd Ward, 3rd Precinct | 520 | 225 | 282 | 2 | 1 | 243 | 269 | 0 | 211 | 294 | 226 | 283 | 4 | 247 | 248 | 281 | 225 | 212 | 279 | 259 | 243 | 258 | 247 |
| 12 2nd Ward, 4th Precinct | 371 | 152 | 129 | 0 | 1 | 176 | 123 | 4 | 154 | 184 | 178 | 164 | 1 | 200 | 154 | 216 | 144 | 177 | 176 | 209 | 129 | 202 | 150 |

Generated on 2013-02-13 18:41 GMT / http://hdl.handle.net/2027/uc1.b4049245
Creative Commons Zero (CC0) / http://www.hathitrust.org/access_use#cc-zero

Digitized by Google

Original from UNIVERSITY OF CALIFORNIA

| | | | | | | | | | | | | | | | | | | | | | | | |
|---|---|---|---|---|---|---|---|---|---|---|---|---|---|---|---|---|---|---|---|---|---|---|---|
| 13 | 3rd Ward, 1st Precinct | 386 | 138 | 240 | 0 | 0 | 155 | 224 | 0 | 131 | 251 | 143 | 236 | 0 | 161 | 220 | 172 | 207 | 153 | 227 | 163 | 217 | 163 | 212 |
| 14 | 3rd Ward, 2nd Precinct | 420 | 205 | 211 | 0 | 0 | 200 | 208 | 4 | 159 | 256 | 170 | 248 | 2 | 190 | 213 | 207 | 202 | 142 | 259 | 191 | 209 | 194 | 213 |
| 15 | 3rd Ward, 3rd Precinct | 296 | 147 | 137 | 0 | 0 | 166 | 125 | 1 | 145 | 144 | 151 | 140 | 3 | 174 | 114 | 178 | 107 | 145 | 142 | 169 | 116 | 174 | 112 |
| 16 | 3rd Ward, 4th Precinct | 516 | 220 | 286 | 0 | 0 | 308 | 293 | 0 | 153 | 356 | 163 | 345 | 0 | 195 | 306 | 222 | 276 | 151 | 350 | 216 | 283 | 192 | 304 |
| 17 | 3rd Ward, 5th Precinct | 421 | 147 | 261 | 1 | 0 | 150 | 268 | 1 | 120 | 293 | 132 | 271 | 0 | 145 | 264 | 158 | 251 | 123 | 294 | 149 | 261 | 149 | 256 |
| 18 | 3rd Ward, 6th Precinct | 444 | 132 | 311 | 0 | 0 | 173 | 270 | 1 | 103 | 331 | 138 | 301 | 0 | 164 | 270 | 189 | 248 | 120 | 316 | 178 | 252 | 156 | 279 |
| 19 | 4th Ward, 1st Precinct | 298 | 148 | 144 | 0 | 0 | 157 | 155 | 3 | 118 | 174 | 132 | 162 | 1 | 145 | 142 | 155 | 137 | 120 | 168 | 152 | 139 | 144 | 148 |
| 20 | 4th Ward, 2nd Precinct | 297 | 155 | 140 | 1 | 0 | 158 | 136 | 1 | 140 | 153 | 152 | 146 | 1 | 149 | 137 | 184 | 110 | 125 | 166 | 159 | 130 | 152 | 134 |
| 21 | 4th Ward, 3rd Precinct | 508 | 158 | 322 | 0 | 0 | 185 | 303 | 0 | 137 | 347 | 150 | 336 | 2 | 168 | 309 | 194 | 286 | 129 | 354 | 184 | 296 | 172 | 313 |
| 22 | Forest Township | 299 | 169 | 123 | 0 | 0 | 175 | 119 | 1 | 143 | 155 | 152 | 143 | 1 | 172 | 119 | 179 | 117 | 145 | 150 | 167 | 125 | 166 | 128 |
| 23 | Lonsdale Village | 366 | 256 | 110 | 0 | 0 | 219 | 125 | 2 | 200 | 135 | 186 | 161 | 0 | 206 | 114 | 219 | 99 | 174 | 130 | 214 | 102 | 196 | 119 |
| 24 | Morristown Village | 326 | 66 | 248 | 0 | 0 | 102 | 216 | 0 | 70 | 250 | 90 | 227 | 2 | 107 | 204 | 109 | 202 | 54 | 257 | 91 | 220 | 94 | 218 |
| 25 | Morristown Township | 287 | 104 | 167 | 2 | 0 | 131 | 150 | 1 | 98 | 182 | 111 | 171 | 0 | 126 | 152 | 150 | 129 | 98 | 181 | 131 | 140 | 122 | 153 |
| 26 | Nerstrand Village | 149 | 24 | 122 | 0 | 0 | 40 | 108 | 0 | 23 | 125 | 34 | 114 | 0 | 34 | 109 | 46 | 98 | 25 | 120 | 31 | 114 | 32 | 108 |
| 27 | Northfield Township | 270 | 87 | 176 | 0 | 0 | 114 | 154 | 0 | 78 | 189 | 91 | 176 | 1 | 101 | 162 | 110 | 156 | 76 | 190 | 122 | 144 | 106 | 159 |
| 28 | Northfield City—1st Ward | 716 | 227 | 476 | 1 | 0 | 284 | 421 | 1 | 208 | 496 | 232 | 478 | 0 | 271 | 437 | 281 | 420 | 228 | 476 | 235 | 464 | 244 | 457 |
| 29 | 2nd Ward, 1st Precinct | 374 | 112 | 254 | 2 | 0 | 146 | 225 | 0 | 93 | 276 | 118 | 253 | 0 | 132 | 240 | 143 | 224 | 101 | 272 | 140 | 229 | 128 | 241 |
| 30 | 2nd Ward, 2nd Precinct | 762 | 222 | 524 | 1 | 1 | 309 | 441 | 2 | 222 | 521 | 256 | 502 | 2 | 292 | 452 | 314 | 431 | 220 | 523 | 311 | 433 | 292 | 451 |
| 31 | 3rd Ward, 1st Precinct | 453 | 211 | 234 | 0 | 0 | 225 | 225 | 1 | 200 | 243 | 197 | 251 | 2 | 217 | 224 | 237 | 202 | 187 | 256 | 229 | 209 | 246 | 191 |
| 32 | 3rd Ward, 2nd Precinct | 875 | 218 | 638 | 4 | 3 | 266 | 594 | 2 | 192 | 671 | 205 | 661 | 2 | 259 | 597 | 258 | 597 | 181 | 680 | 272 | 584 | 251 | 605 |
| 33 | Richland Township | 255 | 101 | 146 | 0 | 1 | 121 | 126 | 0 | 91 | 160 | 102 | 151 | 1 | 113 | 134 | 127 | 121 | 85 | 164 | 105 | 138 | 115 | 133 |
| 34 | Shieldsville Township | 248 | 193 | 45 | 0 | 0 | 183 | 58 | 0 | 159 | 72 | 160 | 72 | 2 | 186 | 42 | 148 | 47 | 183 | 59 | 179 | 50 | 192 | 39 |
| 35 | Walcott Township | 432 | 228 | 189 | 1 | 0 | 239 | 190 | 1 | 201 | 219 | 215 | 213 | 0 | 254 | 184 | 253 | 162 | 205 | 213 | 233 | 180 | 239 | 180 |
| 36 | Warsaw Township | 363 | 158 | 197 | 1 | 0 | 156 | 199 | 1 | 107 | 243 | 133 | 221 | 2 | 155 | 191 | 170 | 173 | 125 | 218 | 146 | 194 | 160 | 185 |
| 37 | Webster Township | 416 | 290 | 117 | 0 | 0 | 306 | 100 | 0 | 268 | 136 | 271 | 132 | 3 | 292 | 85 | 315 | 80 | 252 | 138 | 289 | 92 | 280 | 106 |
| 38 | Wells Township | 496 | 305 | 190 | 1 | 0 | 316 | 185 | 0 | 268 | 235 | 266 | 241 | 0 | 318 | 176 | 329 | 165 | 279 | 214 | 310 | 176 | 309 | 179 |
| 39 | Wheatland Township | 484 | 374 | 89 | 1 | 1 | 379 | 84 | 1 | 314 | 141 | 331 | 134 | 2 | 344 | 87 | 378 | 73 | 300 | 126 | 302 | 85 | 236 | 96 |
| 40 | Wheeling Township | 262 | 87 | 173 | 0 | 0 | 106 | 150 | 1 | 72 | 188 | 86 | 174 | 1 | 104 | 154 | 112 | 142 | 70 | 154 | 91 | 154 | 83 | 157 |
| | Totals | 15461 | 6752 | 8248 | 22 | 9 | 7432 | 7757 | 40 | 5863 | 9228 | 6293 | 8873 | 48 | 7157 | 7706 | 7687 | 7224 | 5876 | 8983 | 7189 | 7574 | 6988 | 7750 |



## STEELE COUNTY



| | | | | | | | | | | | | | | | | | | | | | | | |
|---|---|---|---|---|---|---|---|---|---|---|---|---|---|---|---|---|---|---|---|---|---|---|---|
| 1 | Aurora | 325 | 136 | 183 | 0 | 0 | 148 | 168 | 0 | 124 | 193 | 125 | 194 | 2 | 150 | 167 | 156 | 156 | 111 | 200 | 142 | 167 | 143 | 167 |
| 2 | Berlin | 271 | 138 | 125 | 0 | 0 | 144 | 117 | 1 | 124 | 137 | 117 | 148 | 0 | 142 | 115 | 146 | 113 | 117 | 140 | 137 | 116 | 140 | 116 |
| 3 | Blooming Prairie | 305 | 150 | 143 | 0 | 0 | 155 | 140 | 2 | 126 | 163 | 143 | 162 | 0 | 152 | 134 | 177 | 116 | 129 | 158 | 159 | 128 | 161 | 129 |
| 4 | Clinton Falls | 225 | 74 | 136 | 0 | 1 | 84 | 137 | 2 | 75 | 147 | 83 | 136 | 4 | 88 | 130 | 93 | 123 | 72 | 148 | 83 | 134 | 87 | 136 |
| 5 | Deerfield | 280 | 105 | 164 | 0 | 0 | 118 | 156 | 0 | 101 | 173 | 104 | 169 | 1 | 127 | 145 | 140 | 132 | 94 | 180 | 123 | 146 | 126 | 149 |
| 6 | Havana | 306 | 110 | 188 | 0 | 0 | 119 | 184 | 2 | 103 | 199 | 109 | 193 | 2 | 119 | 185 | 137 | 167 | 99 | 205 | 127 | 176 | 140 | 165 |
| 7 | Lemond | 291 | 105 | 173 | 1 | 0 | 135 | 147 | 0 | 113 | 170 | 109 | 176 | 0 | 119 | 157 | 135 | 143 | 103 | 179 | 119 | 157 | 135 | 147 |
| 8 | Medford | 176 | 58 | 114 | 0 | 0 | 52 | 118 | 0 | 43 | 124 | 40 | 131 | 1 | 50 | 110 | 66 | 99 | 46 | 123 | 57 | 110 | 55 | 112 |
| 9 | Meriden | 335 | 99 | 223 | 0 | 0 | 125 | 205 | 0 | 97 | 231 | 105 | 223 | 2 | 118 | 203 | 137 | 191 | 89 | 235 | 124 | 199 | 123 | 200 |
| 10 | Merton | 256 | 113 | 138 | 0 | 0 | 136 | 114 | 1 | 108 | 145 | 116 | 138 | 0 | 118 | 129 | 136 | 110 | 110 | 138 | 114 | 123 | 125 | 122 |
| 11 | Owatonna | 364 | 158 | 193 | 0 | 0 | 178 | 174 | 2 | 137 | 224 | 160 | 197 | 0 | 173 | 184 | 198 | 153 | 139 | 215 | 175 | 179 | 185 | 178 |
| 12 | Somerset | 386 | 212 | 162 | 0 | 0 | 230 | 151 | 0 | 191 | 185 | 200 | 183 | 1 | 227 | 145 | 245 | 131 | 174 | 196 | 216 | 150 | 220 | 151 |
| 13 | Summit | 285 | 170 | 109 | 0 | 0 | 179 | 97 | 2 | 145 | 133 | 141 | 135 | 0 | 165 | 112 | 191 | 85 | 135 | 137 | 167 | 99 | 189 | 80 |
| 14 | Blooming Prairie Village | 912 | 376 | 503 | 1 | 0 | 418 | 472 | 1 | 341 | 550 | 380 | 515 | 3 | 400 | 464 | 449 | 416 | 330 | 535 | 400 | 468 | 437 | 437 |
| 15 | Ellendale Village | 308 | 79 | 218 | 0 | 0 | 94 | 205 | 0 | 76 | 226 | 84 | 218 | 0 | 101 | 198 | 98 | 201 | 80 | 221 | 100 | 203 | 98 | 198 |
| 16 | Medford Village | 294 | 112 | 166 | 0 | 0 | 131 | 156 | 0 | 103 | 182 | 110 | 180 | 0 | 117 | 161 | 145 | 138 | 101 | 183 | 129 | 152 | 130 | 149 |
| | City of Owatonna— | | | | | | | | | | | | | | | | | | | | | | | |
| 17 | 1st Ward, 1st Precinct | 1182 | 382 | 773 | 3 | 0 | 425 | 726 | 3 | 336 | 797 | 365 | 797 | 2 | 373 | 720 | 403 | 807 | 311 | 800 | 402 | 694 | 374 | 735 |
| 18 | 1st Ward, 2nd Precinct | 1108 | 348 | 730 | 1 | 0 | 395 | 674 | 2 | 293 | 761 | 335 | 755 | 1 | 354 | 691 | 386 | 660 | 282 | 772 | 379 | 659 | 355 | 688 |
| 19 | 2nd Ward | 888 | 330 | 531 | 2 | 0 | 384 | 460 | 3 | 317 | 527 | 361 | 506 | 0 | 348 | 482 | 379 | 440 | 284 | 541 | 347 | 471 | 358 | 473 |

Generated on 2013-02-13 18:41 GMT / http://hdl.handle.net/2027/uc1.b4049245
Creative Commons Zero (CC0) / http://www.hathitrust.org/access_use#cc-zero

Digitized by Google

Original from UNIVERSITY OF CALIFORNIA

## STEELE COUNTY — Continued

1960 GENERAL ELECTION RETURNS

FIRST CONGRESSIONAL DISTRICT

| NAMES OF TOWNSHIPS, VILLAGES, OR WARDS (In Alphabetical Order) | Total White Ballots Cast and Counted | Presidential Electors: Kennedy and Johnson D.F.L. | Presidential Electors: Nixon and Lodge Rep. | Presidential Electors: Dobbs and Weiss Soc. Workers | Presidential Electors: Hass and Cozzini Ind. Govt. | U. S. Senator: H. Humphrey D.F.L. | U. S. Senator: P. K. Peterson Rep. | U. S. Senator: C. Feingold Soc. Workers | Repr. 1st District: G. Shepherd D.F.L. | Repr. 1st District: A. H. Quie Rep. | Governor: O. L. Freeman D.F.L. | Governor: E. L. Andersen Rep. | Governor: R. Gustafson Ind. Govt. | Lieutenant Governor: K. F. Rolvaag D.F.L. | Lieutenant Governor: Art Ogle Rep. | Secretary of State: J. L. Donovan D.F.L. | Secretary of State: K. O. Joyce Rep. | State Treasurer: C. H. Hammar D.F.L. | State Treasurer: V. Bjornson Rep. | Attorney General: W. F. Mondale D.F.L. | Attorney General: G. A. Saetre Rep. | R.R. & Whse. Comm.: H. Petersen D.F.L. | R.R. & Whse. Comm.: R. M. Johnson Rep. |
|---|---|---|---|---|---|---|---|---|---|---|---|---|---|---|---|---|---|---|---|---|---|---|---|
| 20 3rd Ward | 632 | 243 | 365 | 0 | 0 | 274 | 313 | 3 | 240 | 335 | 261 | 347 | 2 | 266 | 290 | 283 | 279 | 234 | 335 | 261 | 297 | 279 | 290 |
| 21 4th Ward | 1397 | 531 | 814 | 6 | 0 | 599 | 735 | 8 | 484 | 816 | 539 | 824 | 1 | 526 | 749 | 598 | 700 | 458 | 846 | 543 | 736 | 563 | 734 |
| 22 5th Ward | 1151 | 462 | 644 | 0 | 0 | 547 | 548 | 3 | 455 | 620 | 503 | 615 | 4 | 481 | 539 | 524 | 519 | 425 | 636 | 495 | 540 | 503 | 555 |
| Totals | 11677 | 4491 | 6795 | 14 | 1 | 5070 | 6197 | 35 | 4132 | 7038 | 4490 | 6942 | 26 | 4714 | 6210 | 5222 | 5879 | 3923 | 7123 | 4799 | 6104 | 4926 | 6111 |

## WABASHA COUNTY

FIRST CONGRESSIONAL DISTRICT

| | | | | | | | | | | | | | | | | | | | | | | | |
|---|---|---|---|---|---|---|---|---|---|---|---|---|---|---|---|---|---|---|---|---|---|---|---|
| 1 Bellechester Village | 29 | 24 | 5 | 0 | 0 | 18 | 9 | 1 | 17 | 10 | 17 | 9 | 1 | 21 | 4 | 21 | 4 | 14 | 11 | 19 | 6 | 18 | 7 |
| 2 Chester Township | 268 | 133 | 126 | 0 | 0 | 135 | 132 | 0 | 103 | 162 | 113 | 150 | 2 | 129 | 125 | 157 | 102 | 109 | 144 | 122 | 126 | 129 | 123 |
| 3 Elgin Township | 252 | 84 | 161 | 0 | 0 | 108 | 142 | 0 | 77 | 164 | 91 | 155 | 2 | 109 | 133 | 132 | 107 | 65 | 175 | 111 | 129 | 110 | 131 |
| 4 Elgin Village | 290 | 95 | 186 | 0 | 0 | 122 | 161 | 0 | 92 | 192 | 100 | 182 | 1 | 119 | 156 | 131 | 144 | 91 | 185 | 120 | 147 | 120 | 157 |
| 5 Gillford Township | 235 | 81 | 147 | 1 | 0 | 108 | 121 | 0 | 76 | 155 | 78 | 152 | 2 | 91 | 134 | 103 | 124 | 66 | 162 | 89 | 138 | 90 | 135 |
| 6 Glasgow Township | 124 | 86 | 35 | 0 | 0 | 93 | 28 | 1 | 82 | 41 | 88 | 34 | 1 | 89 | 33 | 89 | 26 | 71 | 46 | 84 | 31 | 84 | 34 |
| 7 Greenfield Township | 203 | 112 | 86 | 0 | 0 | 111 | 87 | 0 | 96 | 107 | 96 | 100 | 0 | 108 | 88 | 114 | 82 | 95 | 101 | 111 | 85 | 108 | 88 |
| 8 Hammond Village | 90 | 49 | 41 | 0 | 0 | 51 | 37 | 0 | 44 | 45 | 34 | 45 | 0 | 51 | 35 | 53 | 32 | 44 | 45 | 52 | 36 | 45 | 42 |
| 9 Highland Township | 222 | 153 | 62 | 0 | 0 | 155 | 62 | 0 | 129 | 88 | 142 | 74 | 2 | 147 | 62 | 159 | 53 | 131 | 77 | 160 | 50 | 156 | 56 |
| 10 Hyde Park Township | 101 | 56 | 39 | 0 | 0 | 67 | 40 | 0 | 53 | 47 | 51 | 48 | 0 | 60 | 38 | 74 | 33 | 55 | 40 | 60 | 36 | 59 | 39 |
| 11 Kellogg Village | 194 | 122 | 65 | 0 | 0 | 118 | 69 | 1 | 105 | 84 | 108 | 84 | 0 | 116 | 67 | 127 | 57 | 102 | 81 | 125 | 58 | 115 | 64 |
| 12 Lake Township | 123 | 44 | 76 | 0 | 0 | 53 | 69 | 0 | 37 | 85 | 41 | 81 | 0 | 49 | 66 | 58 | 61 | 34 | 86 | 53 | 64 | 52 | 68 |
| Lake City— | | | | | | | | | | | | | | | | | | | | | | | |
| 13 1st Ward, 1st Precinct | 499 | 162 | 333 | 0 | 0 | 168 | 318 | 2 | 125 | 353 | 155 | 332 | 0 | 146 | 227 | 189 | 282 | 136 | 342 | 168 | 303 | 171 | 303 |
| 14 1st Ward, 2nd Precinct | 386 | 116 | 259 | 0 | 0 | 129 | 243 | 1 | 96 | 271 | 117 | 259 | 0 | 124 | 235 | 142 | 217 | 96 | 267 | 131 | 224 | 137 | 221 |
| 15 2nd Ward, 1st Precinct | 506 | 178 | 318 | 0 | 0 | 183 | 316 | 2 | 126 | 366 | 150 | 352 | 1 | 171 | 325 | 190 | 304 | 134 | 361 | 189 | 299 | 176 | 318 |
| 16 2nd Ward, 2nd Precinct | 541 | 160 | 367 | 0 | 0 | 188 | 341 | 1 | 140 | 388 | 164 | 376 | 0 | 191 | 327 | 221 | 300 | 130 | 392 | 201 | 315 | 194 | 322 |
| 17 Mazeppa Township | 167 | 39 | 128 | 0 | 0 | 51 | 116 | 0 | 39 | 124 | 32 | 137 | 2 | 46 | 110 | 52 | 111 | 28 | 134 | 47 | 113 | 42 | 119 |
| 18 Mazeppa Village | 297 | 127 | 165 | 1 | 0 | 134 | 152 | 0 | 109 | 176 | 107 | 180 | 3 | 127 | 153 | 131 | 148 | 105 | 172 | 131 | 143 | 111 | 163 |
| 19 Millville Village | 82 | 30 | 45 | 0 | 0 | 32 | 48 | 0 | 26 | 54 | 29 | 52 | 0 | 26 | 51 | 32 | 46 | 26 | 52 | 28 | 48 | 29 | 48 |
| 20 Minneiska Township | 86 | 36 | 49 | 0 | 0 | 35 | 47 | 0 | 33 | 48 | 32 | 52 | 0 | 35 | 46 | 38 | 43 | 28 | 54 | 34 | 49 | 36 | 46 |
| 21 Minneiska Village | 48 | 24 | 24 | 0 | 0 | 26 | 21 | 0 | 18 | 29 | 19 | 28 | 0 | 23 | 23 | 26 | 21 | 19 | 27 | 26 | 20 | 21 | 24 |
| 22 Mt. Pleasant Township | 209 | 43 | 159 | 0 | 0 | 63 | 141 | 0 | 33 | 171 | 38 | 167 | 0 | 87 | 114 | 63 | 135 | 34 | 165 | 51 | 148 | 58 | 144 |
| 23 Oakwood Township | 173 | 71 | 99 | 0 | 0 | 74 | 95 | 2 | 63 | 110 | 65 | 105 | 0 | 74 | 93 | 68 | 86 | 59 | 109 | 71 | 90 | 77 | 88 |
| 24 Pepin Township | 95 | 72 | 22 | 0 | 0 | 68 | 27 | 0 | 61 | 34 | 63 | 30 | 0 | 68 | 22 | 76 | 17 | 55 | 36 | 74 | 20 | 68 | 22 |
| 25 Plainview Township | 283 | 121 | 153 | 0 | 0 | 119 | 159 | 0 | 93 | 187 | 109 | 171 | 0 | 120 | 156 | 135 | 142 | 88 | 192 | 128 | 147 | 126 | 147 |
| 26 Plainview Vil.—1st Prct. | 518 | 166 | 328 | 0 | 0 | 198 | 308 | 5 | 135 | 364 | 184 | 327 | 2 | 198 | 301 | 215 | 279 | 151 | 346 | 294 | 299 | 186 | 314 |
| 27 Pl2nd Precinct | 473 | 201 | 271 | 0 | 0 | 218 | 243 | 3 | 157 | 301 | 196 | 269 | 0 | 201 | 248 | 216 | 233 | 161 | 287 | 205 | 236 | 195 | 248 |
| 28 Reads Landing | 84 | 39 | 44 | 0 | 0 | 44 | 35 | 1 | 40 | 43 | 43 | 40 | 0 | 49 | 33 | 50 | 34 | 42 | 41 | 50 | 32 | 48 | 35 |
| 29 Wabasha—1st Ward | 428 | 252 | 168 | 1 | 0 | 241 | 173 | 3 | 214 | 199 | 222 | 193 | 1 | 239 | 162 | 253 | 146 | 207 | 190 | 235 | 164 | 229 | 171 |

Generated on 2013-02-13 18:41 GMT / http://hdl.handle.net/2027/uc1.b4049245
Creative Commons Zero (CC0) / http://www.hathitrust.org/access_use#cc-zero

| | | | | | | | | | | | | | | | | | | | | | | | |
|---|---|---|---|---|---|---|---|---|---|---|---|---|---|---|---|---|---|---|---|---|---|---|---|
| 30 2nd Ward | 478 | 274 | 192 | 0 | 0 | 260 | 209 | 1 | 209 | 254 | 227 | 237 | 2 | 262 | 193 | 266 | 189 | 218 | 235 | 266 | 185 | 257 | 187 |
| 31 3rd Ward | 331 | 215 | 105 | 0 | 0 | 214 | 110 | 0 | 183 | 138 | 210 | 116 | 0 | 215 | 104 | 227 | 93 | 195 | 120 | 218 | 92 | 213 | 100 |
| 32 Watopa Township | 136 | 72 | 57 | 0 | 0 | 79 | 53 | 1 | 77 | 56 | 70 | 62 | 2 | 78 | 50 | 84 | 46 | 69 | 59 | 75 | 45 | 75 | 49 |
| 33 West Albany Township | 173 | 78 | 92 | 0 | 0 | 84 | 88 | 1 | 67 | 104 | 71 | 100 | 1 | 83 | 82 | 97 | 71 | 66 | 101 | 89 | 74 | 91 | 74 |
| 34 Zumbro Township | 184 | 85 | 96 | 0 | 0 | 86 | 97 | 0 | 67 | 110 | 75 | 107 | 1 | 77 | 93 | 86 | 88 | 70 | 106 | 76 | 95 | 82 | 93 |
| 35 Zumbro Falls Village | 95 | 28 | 63 | 0 | 0 | 36 | 58 | 0 | 34 | 60 | 32 | 62 | 0 | 38 | 54 | 40 | 53 | 33 | 59 | 35 | 55 | 36 | 56 |
| Totals | 8403 | 3628 | 4566 | 3 | 0 | 3869 | 4355 | 26 | 3056 | 5120 | 3369 | 4868 | 26 | 3767 | 4143 | 4115 | 3909 | 3027 | 5000 | 3928 | 4102 | 3744 | 4236 |

## WASECA COUNTY — FIRST CONGRESSIONAL DISTRICT

| | | | | | | | | | | | | | | | | | | | | | | | |
|---|---|---|---|---|---|---|---|---|---|---|---|---|---|---|---|---|---|---|---|---|---|---|---|
| 1 Town of Alton | 322 | 90 | 219 | 0 | 0 | 111 | 202 | 0 | 84 | 230 | 79 | 239 | 1 | 89 | 219 | 118 | 195 | 80 | 224 | 112 | 193 | 99 | 205 |
| 2 Town of Blooming Grove | 245 | 86 | 133 | 0 | 0 | 107 | 127 | 0 | 76 | 166 | 76 | 166 | 0 | 99 | 148 | 125 | 113 | 68 | 170 | 105 | 129 | 109 | 130 |
| 3 Town of Byron | 236 | 125 | 103 | 1 | 0 | 134 | 101 | 0 | 118 | 115 | 118 | 113 | 1 | 128 | 98 | 138 | 93 | 119 | 113 | 132 | 94 | 132 | 94 |
| 4 Town of Freedom | 258 | 70 | 179 | 0 | 0 | 96 | 160 | 1 | 72 | 182 | 67 | 188 | 1 | 78 | 179 | 105 | 152 | 65 | 190 | 93 | 158 | 89 | 163 |
| 5 Town of Iosco | 248 | 104 | 135 | 1 | 0 | 111 | 133 | 0 | 89 | 156 | 94 | 150 | 1 | 107 | 132 | 110 | 126 | 97 | 163 | 99 | 138 | 77 | 162 |
| 6 Town of Janesville | 259 | 108 | 147 | 0 | 0 | 116 | 140 | 0 | 90 | 158 | 100 | 157 | 0 | 93 | 156 | 123 | 127 | 86 | 166 | 115 | 133 | 107 | 142 |
| 7 Town of New Richland | 287 | 102 | 177 | 0 | 0 | 141 | 135 | 0 | 117 | 164 | 123 | 160 | 1 | 145 | 131 | 143 | 128 | 100 | 175 | 126 | 143 | 135 | 135 |
| 8 Town of Otisco | 326 | 64 | 252 | 0 | 0 | 103 | 218 | 0 | 71 | 248 | 78 | 243 | 1 | 90 | 224 | 101 | 205 | 69 | 244 | 94 | 212 | 107 | 213 |
| 9 Town of St. Mary | 241 | 90 | 144 | 0 | 0 | 100 | 139 | 0 | 87 | 152 | 84 | 154 | 1 | 93 | 140 | 106 | 133 | 79 | 158 | 98 | 133 | 92 | 144 |
| 10 Town of Vivian | 215 | 54 | 150 | 0 | 1 | 71 | 139 | 0 | 62 | 148 | 46 | 164 | 2 | 56 | 152 | 78 | 131 | 50 | 157 | 75 | 133 | 72 | 135 |
| 11 Town of Wilton | 252 | 92 | 149 | 0 | 0 | 100 | 143 | 1 | 90 | 154 | 95 | 154 | 1 | 103 | 139 | 118 | 124 | 87 | 158 | 107 | 132 | 116 | 125 |
| 12 Town of Woodville | 399 | 123 | 265 | 0 | 0 | 149 | 240 | 0 | 117 | 268 | 106 | 289 | 1 | 133 | 259 | 149 | 228 | 101 | 272 | 144 | 239 | 137 | 246 |
| 13 Vil. of Janesville, 1st Ward | 340 | 112 | 207 | 0 | 0 | 148 | 172 | 2 | 119 | 169 | 92 | 234 | 1 | 105 | 215 | 137 | 185 | 89 | 233 | 149 | 167 | 129 | 198 |
| 14 2nd Ward | 404 | 149 | 244 | 0 | 0 | 161 | 235 | 3 | 125 | 268 | 140 | 258 | 1 | 138 | 254 | 163 | 227 | 130 | 263 | 153 | 231 | 147 | 239 |
| 15 Village of New Richland | 562 | 200 | 336 | 1 | 1 | 244 | 303 | 1 | 211 | 324 | 221 | 323 | 1 | 239 | 274 | 261 | 278 | 195 | 335 | 248 | 278 | 248 | 271 |
| 16 Village of Waldorf | 134 | 46 | 84 | 0 | 0 | 59 | 74 | 1 | 46 | 87 | 52 | 81 | 0 | 52 | 81 | 68 | 63 | 43 | 86 | 61 | 69 | 51 | 76 |
| 17 City of Waseca—1st Ward | 1230 | 410 | 774 | 0 | 0 | 471 | 733 | 0 | 366 | 821 | 396 | 818 | 0 | 434 | 736 | 478 | 711 | 366 | 826 | 460 | 726 | 456 | 728 |
| 18 2nd Ward | 811 | 268 | 518 | 0 | 0 | 309 | 494 | 0 | 239 | 553 | 268 | 537 | 1 | 292 | 497 | 341 | 449 | 220 | 572 | 314 | 477 | 319 | 470 |
| 19 3rd Ward | 1157 | 500 | 622 | 0 | 0 | 549 | 568 | 5 | 450 | 669 | 497 | 632 | 5 | 520 | 579 | 590 | 536 | 444 | 665 | 544 | 558 | 556 | 555 |
| Totals | 7926 | 2793 | 4838 | 3 | 2 | 3280 | 4456 | 14 | 2629 | 5032 | 2732 | 5060 | 20 | 2994 | 4613 | 3452 | 4204 | 2488 | 5170 | 3229 | 4343 | 3178 | 4431 |

## WINONA COUNTY — FIRST CONGRESSIONAL DISTRICT

| | | | | | | | | | | | | | | | | | | | | | | | |
|---|---|---|---|---|---|---|---|---|---|---|---|---|---|---|---|---|---|---|---|---|---|---|---|
| 1 Dresbach Township | 180 | 79 | 92 | 0 | 1 | 98 | 74 | 1 | 80 | 89 | 72 | 98 | 3 | 85 | 77 | 94 | 72 | 83 | 83 | 81 | 83 | 87 | 76 |
| 2 Elba Township | 130 | 76 | 52 | 0 | 0 | 73 | 57 | 0 | 69 | 59 | 68 | 61 | 0 | 67 | 57 | 74 | 51 | 60 | 66 | 68 | 55 | 69 | 58 |
| 3 Fremont Township | 218 | 89 | 121 | 0 | 0 | 98 | 116 | 2 | 85 | 130 | 87 | 128 | 1 | 85 | 128 | 99 | 116 | 72 | 144 | 94 | 122 | 98 | 117 |
| 4 Hart Township | 183 | 77 | 102 | 0 | 0 | 83 | 94 | 2 | 66 | 109 | 69 | 109 | 0 | 81 | 92 | 85 | 88 | 65 | 108 | 78 | 87 | 80 | 93 |
| 5 Hillsdale Township | 132 | 53 | 70 | 0 | 0 | 82 | 45 | 1 | 47 | 80 | 64 | 65 | 0 | 77 | 42 | 81 | 40 | 58 | 66 | 65 | 54 | 69 | 51 |
| 6 Homer Township | 330 | 106 | 216 | 0 | 0 | 127 | 187 | 1 | 100 | 217 | 107 | 212 | 1 | 122 | 176 | 130 | 182 | 107 | 205 | 115 | 186 | 121 | 190 |
| 7 Mount Vernon Township | 186 | 109 | 68 | 0 | 0 | 112 | 73 | 0 | 96 | 85 | 97 | 86 | 2 | 111 | 71 | 121 | 63 | 91 | 89 | 100 | 79 | 108 | 74 |
| 8 New Hartford Township | 332 | 87 | 225 | 1 | 0 | 121 | 199 | 0 | 87 | 234 | 99 | 218 | 3 | 96 | 207 | 122 | 195 | 97 | 213 | 99 | 196 | 106 | 194 |
| 9 Norton Township | 227 | 79 | 140 | 0 | 0 | 92 | 134 | 0 | 56 | 168 | 89 | 136 | 0 | 96 | 127 | 103 | 118 | 67 | 155 | 93 | 127 | 91 | 131 |
| 10 Pleasant Hill Township | 234 | 61 | 169 | 0 | 0 | 88 | 143 | 2 | 62 | 170 | 73 | 158 | 2 | 72 | 153 | 76 | 151 | 63 | 160 | 68 | 155 | 71 | 155 |
| 11 Richmond Township | 149 | 50 | 95 | 1 | 0 | 60 | 84 | 0 | 44 | 99 | 49 | 95 | 1 | 52 | 89 | 58 | 85 | 49 | 93 | 59 | 83 | 58 | 85 |
| 12 Rollingstone Township | 297 | 154 | 133 | 1 | 1 | 164 | 132 | 1 | 123 | 166 | 145 | 148 | 1 | 157 | 127 | 176 | 114 | 137 | 153 | 158 | 126 | 160 | 129 |
| 13 Saratoga Township | 216 | 97 | 112 | 1 | 0 | 100 | 114 | 1 | 88 | 123 | 77 | 140 | 2 | 93 | 116 | 102 | 107 | 77 | 133 | 96 | 111 | 97 | 112 |
| 14 St. Charles Township | 210 | 91 | 116 | 0 | 0 | 88 | 112 | 1 | 59 | 146 | 70 | 139 | 0 | 75 | 129 | 85 | 117 | 57 | 144 | 78 | 121 | 80 | 119 |
| 15 Utica Township | 283 | 103 | 172 | 0 | 0 | 122 | 156 | 1 | 84 | 194 | 100 | 173 | 2 | 110 | 159 | 141 | 133 | 93 | 180 | 122 | 151 | 125 | 144 |



Digitized by Google
Original from UNIVERSITY OF CALIFORNIA

Generated on 2013-02-13 18:41 GMT / http://hdl.handle.net/2027/uc1.b4049245
Creative Commons Zero (CC0) / http://www.hathitrust.org/access_use#cc-zero

Digitized by Google
Original from UNIVERSITY OF CALIFORNIA



| NAMES OF TOWNSHIPS, VILLAGES, OR WARDS (In Alphabetical Order) | Total White Ballots Cast and Counted | Presidential Electors: Kennedy and Johnson D.F.L. | Presidential Electors: Nixon and Lodge Rep. | Presidential Electors: Dobbs and Weiss Soc. Workers | Presidential Electors: Hass and Cozzini Ind. Govt. | U. S. Senator: H. Humphrey D.F.L. | U. S. Senator: P. K. Peterson Rep. | U. S. Senator: C. Feingold Soc. Workers | Repr. 1st District: G. Shepherd D.F.L. | Repr. 1st District: A. H. Quie Rep. | Governor: O. L. Freeman D.F.L. | Governor: E. L. Andersen Rep. | Governor: R. Gustafson Ind. Govt. | Lieutenant Governor: K. F. Rolvaag D.F.L. | Lieutenant Governor: Art Ogle Rep. | Secretary of State: J. L. Donovan D.F.L. | Secretary of State: K. O. Joyce Rep. | State Treasurer: C. H. Hammar D.F.L. | State Treasurer: V. Bjornson Rep. | Attorney General: W. F. Mondale D.F.L. | Attorney General: G. A. Saetre Rep. | R.R. & Whse. Comm.: H. Petersen D.F.L. | R.R. & Whse. Comm.: R. M. Johnson Rep. |
|---|---|---|---|---|---|---|---|---|---|---|---|---|---|---|---|---|---|---|---|---|---|---|---|
| 16 Warren Township | 268 | 104 | 151 | 0 | 0 | 119 | 144 | 0 | 93 | 166 | 95 | 167 | 3 | 102 | 154 | 125 | 136 | 90 | 169 | 106 | 149 | 106 | 147 |
| 17 Whitewater Township | 114 | 47 | 62 | 0 | 0 | 57 | 54 | 0 | 40 | 71 | 43 | 64 | 2 | 50 | 58 | 60 | 47 | 38 | 70 | 54 | 55 | 52 | 58 |
| 18 Wilson Township | 348 | 116 | 220 | 0 | 0 | 131 | 215 | 0 | 111 | 228 | 118 | 226 | 0 | 128 | 206 | 137 | 202 | 103 | 236 | 124 | 213 | 127 | 208 |
| 19 Winona Township | 219 | 105 | 110 | 0 | 0 | 109 | 103 | 0 | 80 | 135 | 94 | 121 | 1 | 100 | 113 | 107 | 100 | 87 | 124 | 96 | 114 | 101 | 106 |
| 20 Wiscoy Township | 145 | 56 | 83 | 0 | 0 | 70 | 73 | 0 | 54 | 86 | 61 | 82 | 0 | 59 | 81 | 67 | 70 | 51 | 87 | 58 | 83 | 63 | 73 |
| 21 Altura Village | 164 | 53 | 105 | 0 | 0 | 56 | 105 | 0 | 31 | 129 | 40 | 119 | 0 | 53 | 104 | 70 | 90 | 41 | 119 | 50 | 108 | 60 | 101 |
| 22 Dakota Village | 152 | 45 | 98 | 0 | 0 | 66 | 75 | 1 | 57 | 85 | 58 | 85 | 0 | 63 | 75 | 71 | 72 | 56 | 84 | 60 | 78 | 71 | 73 |
| 23 Elba Village | 76 | 45 | 29 | 0 | 0 | 49 | 23 | 0 | 37 | 35 | 41 | 33 | 0 | 40 | 30 | 53 | 19 | 36 | 33 | 45 | 26 | 46 | 26 |
| 24 Goodview Village | 618 | 273 | 335 | 1 | 1 | 295 | 311 | 0 | 255 | 353 | 249 | 365 | 0 | 285 | 316 | 307 | 299 | 246 | 356 | 282 | 318 | 303 | 304 |
| 25 Lewiston Village | 472 | 135 | 319 | 1 | 0 | 160 | 306 | 1 | 108 | 359 | 147 | 317 | 1 | 153 | 303 | 187 | 267 | 122 | 332 | 155 | 303 | 166 | 292 |
| 26 Minneiska Village | 4 | 3 | 0 | 0 | 0 | 4 | 0 | 0 | 2 | 2 | 2 | 2 | 0 | 3 | 1 | 4 | 0 | 2 | 2 | 2 | 1 | 2 | 2 |
| 27 Minnesota City Village | 103 | 57 | 42 | 0 | 0 | 59 | 37 | 1 | 48 | 52 | 54 | 47 | 1 | 54 | 40 | 54 | 42 | 50 | 45 | 58 | 38 | 52 | 44 |
| 28 Rollingstone Village | 189 | 143 | 42 | 0 | 0 | 128 | 57 | 0 | 100 | 80 | 103 | 84 | 0 | 124 | 49 | 137 | 40 | 105 | 72 | 116 | 55 | 128 | 48 |
| 29 Stockton Village | 118 | 53 | 58 | 0 | 1 | 55 | 56 | 0 | 41 | 69 | 54 | 57 | 1 | 58 | 50 | 63 | 44 | 48 | 60 | 56 | 50 | 58 | 50 |
| 30 Utica Village | 110 | 26 | 81 | 0 | 0 | 27 | 77 | 1 | 19 | 88 | 23 | 82 | 0 | 25 | 74 | 29 | 78 | 15 | 89 | 24 | 81 | 26 | 77 |
| 31 St. Charles City | 1026 | 371 | 620 | 0 | 0 | 361 | 631 | 1 | 248 | 748 | 304 | 704 | 3 | 339 | 634 | 400 | 583 | 264 | 699 | 328 | 617 | 445 | 505 |
| Winona City— | | | | | | | | | | | | | | | | | | | | | | | |
| 32 1st Ward, 1st Precinct | 581 | 252 | 306 | 0 | 1 | 288 | 276 | 1 | 235 | 331 | 257 | 313 | 2 | 286 | 275 | 302 | 259 | 239 | 321 | 288 | 275 | 290 | 272 |
| 33 1st Ward, 2nd Precinct | 975 | 471 | 492 | 0 | 0 | 525 | 437 | 6 | 379 | 585 | 433 | 532 | 1 | 481 | 469 | 517 | 443 | 412 | 545 | 480 | 465 | 476 | 475 |
| 34 1st Ward, 3rd Precinct | 821 | 344 | 462 | 0 | 0 | 349 | 453 | 0 | 284 | 516 | 303 | 503 | 4 | 330 | 468 | 368 | 432 | 290 | 506 | 345 | 449 | 350 | 443 |
| 35 1st Ward, 4th Precinct | 703 | 339 | 351 | 0 | 0 | 342 | 350 | 1 | 290 | 395 | 311 | 376 | 0 | 348 | 336 | 356 | 324 | 301 | 376 | 341 | 330 | 343 | 336 |
| 36 2nd Ward, 1st Precinct | 688 | 313 | 361 | 0 | 0 | 326 | 343 | 1 | 283 | 393 | 295 | 384 | 2 | 310 | 354 | 334 | 327 | 269 | 403 | 312 | 358 | 322 | 352 |
| 37 2nd Ward, 2nd Precinct | 796 | 322 | 456 | 1 | 1 | 370 | 413 | 2 | 310 | 469 | 327 | 465 | 2 | 362 | 426 | 388 | 389 | 301 | 478 | 365 | 405 | 368 | 407 |
| 38 2nd Ward, 3rd Precinct | 686 | 244 | 426 | 2 | 1 | 287 | 385 | 3 | 230 | 437 | 225 | 437 | 3 | 264 | 393 | 297 | 364 | 217 | 443 | 273 | 383 | 272 | 383 |
| 39 2nd Ward, 4th Precinct | 474 | 150 | 316 | 0 | 0 | 167 | 298 | 2 | 111 | 350 | 130 | 340 | 1 | 144 | 312 | 158 | 294 | 112 | 339 | 150 | 293 | 151 | 304 |
| 40 3rd Ward, 1st Precinct | 724 | 304 | 405 | 0 | 0 | 311 | 396 | 1 | 230 | 474 | 259 | 452 | 2 | 298 | 402 | 329 | 373 | 262 | 445 | 298 | 408 | 296 | 397 |
| 41 3rd Ward, 2nd Precinct | 740 | 368 | 360 | 0 | 0 | 382 | 347 | 1 | 308 | 426 | 321 | 412 | 0 | 363 | 357 | 385 | 335 | 316 | 404 | 372 | 342 | 363 | 353 |
| 42 3rd Ward, 3rd Precinct | 746 | 357 | 363 | 1 | 2 | 362 | 365 | 3 | 308 | 422 | 306 | 433 | 5 | 356 | 356 | 401 | 330 | 303 | 414 | 366 | 349 | 398 | 344 |
| 43 3rd Ward, 4th Precinct | 538 | 320 | 198 | 0 | 1 | 341 | 191 | 2 | 285 | 245 | 301 | 225 | 4 | 340 | 173 | 349 | 165 | 303 | 222 | 344 | 180 | 354 | 170 |
| 44 4th Ward, 1st Precinct | 572 | 408 | 153 | 2 | 0 | 424 | 143 | 3 | 364 | 190 | 384 | 177 | 1 | 415 | 135 | 431 | 130 | 369 | 176 | 392 | 127 | 415 | 138 |
| 45 4th Ward, 2nd Precinct | 692 | 517 | 146 | 0 | 1 | 519 | 153 | 1 | 459 | 205 | 317 | 185 | 3 | 521 | 152 | 544 | 128 | 481 | 186 | 507 | 150 | 521 | 141 |
| 46 4th Ward, 3rd Precinct | 637 | 535 | 77 | 2 | 0 | 512 | 94 | 1 | 412 | 168 | 486 | 119 | 1 | 504 | 90 | 507 | 67 | 473 | 113 | 503 | 82 | 454 | 99 |
| 47 4th Ward, 4th Precinct | 466 | 297 | 161 | 0 | 0 | 305 | 152 | 0 | 263 | 189 | 284 | 173 | 0 | 354 | 101 | 307 | 145 | 277 | 176 | 306 | 147 | 303 | 151 |
| **Totals** | **18272** | **8484** | **9271** | **14** | **11** | **9064** | **8783** | **46** | **7221** | **10550** | **7691** | **10047** | **61** | **8691** | **8837** | **9391** | **8226** | **7455** | **10116** | **8630** | **8768** | **8902** | **8607** |

Generated on 2013-02-13 18:41 GMT / http://hdl.handle.net/2027/uc1.b4049245
Creative Commons Zero (CC0) / http://www.hathitrust.org/access_use#cc-zero



# BLUE EARTH COUNTY

## SECOND CONGRESSIONAL DISTRICT

| NAMES OF TOWNSHIPS, VILLAGES, OR WARDS (In Alphabetical Order) | Total Number of White Ballots Cast and Counted | Presidential Electors | | | | U. S. Senator | | | Repr. in Congress 2nd District | | Governor | | | Lieutenant Governor | | Secretary of State | | State Treasurer | | Attorney General | | Railroad and Warehouse Comm. | |
|---|---|---|---|---|---|---|---|---|---|---|---|---|---|---|---|---|---|---|---|---|---|---|---|
| | | Kennedy and Johnson Democratic-Farmer-Labor | Nixon and Lodge Republican | Dobbs and Weiss Socialist Workers Party | Hass and Cozzini Industrial Govt. Party | Hubert H. Humphrey Democratic-Farmer-Labor | P. Kenneth (P.K.) Peterson Republican | Carl Feingold Socialist Workers Party | Russel Schwandt Democratic-Farmer-Labor | Ancher Nelsen Republican | Orville L. Freeman Democratic-Farmer-Labor | Elmer L. Andersen Republican | Rudolph Gustafson Industrial Govt. Party | Karl F. Rolvaag Democratic-Farmer-Labor | Art Ogle Republican | Joseph L. Donovan Democratic-Farmer-Labor | Kenneth O'Brien Joyce Republican | Conrad H. Hammar Democratic-Farmer-Labor | Val Bjornson Republican | Walter F. Mondale Democratic-Farmer-Labor | Gaylord A. Saetre Republican | Hjalmar Petersen Democratic-Farmer-Labor | Robert M. (Bob) Johnson Republican |
| 1 Amboy | 357 | 76 | 273 | 0 | 0 | 84 | 262 | 3 | 63 | 274 | 50 | 298 | 0 | 51 | 286 | 104 | 232 | 68 | 269 | 99 | 232 | 93 | 242 |
| 2 Beauford | 276 | 142 | 128 | 1 | 0 | 168 | 103 | 2 | 153 | 112 | 135 | 135 | 2 | 145 | 121 | 178 | 85 | 138 | 128 | 163 | 84 | 165 | 100 |
| 3 Butternut Valley | 252 | 111 | 127 | 3 | 0 | 142 | 112 | 0 | 120 | 131 | 115 | 135 | 0 | 109 | 142 | 158 | 88 | 112 | 138 | 144 | 104 | 144 | 106 |
| 4 Cambria | 159 | 43 | 114 | 1 | 0 | 61 | 95 | 1 | 34 | 121 | 37 | 117 | 2 | 39 | 119 | 55 | 102 | 36 | 122 | 56 | 100 | 49 | 107 |
| 5 Ceresco | 190 | 50 | 135 | 0 | 0 | 68 | 117 | 0 | 58 | 126 | 48 | 135 | 0 | 48 | 136 | 79 | 99 | 46 | 138 | 68 | 113 | 69 | 111 |
| 6 Danville | 230 | 114 | 111 | 0 | 0 | 132 | 97 | 0 | 112 | 115 | 89 | 138 | 1 | 80 | 142 | 118 | 101 | 88 | 138 | 112 | 112 | 109 | 114 |
| 7 Decoria | 324 | 166 | 144 | 0 | 0 | 187 | 130 | 1 | 173 | 137 | 156 | 162 | 1 | 152 | 161 | 195 | 115 | 159 | 153 | 182 | 122 | 184 | 119 |
| 8 Eagle Lake | 240 | 120 | 107 | 0 | 0 | 144 | 87 | 1 | 138 | 90 | 130 | 107 | 0 | 119 | 112 | 164 | 63 | 127 | 99 | 150 | 75 | 144 | 83 |
| 9 Garden City | 367 | 115 | 249 | 1 | 0 | 160 | 205 | 1 | 136 | 230 | 120 | 246 | 1 | 126 | 239 | 164 | 192 | 112 | 247 | 163 | 195 | 149 | 212 |
| 10 Good Thunder | 237 | 53 | 180 | 1 | 0 | 64 | 166 | 1 | 53 | 181 | 45 | 190 | 1 | 49 | 183 | 75 | 155 | 44 | 187 | 59 | 167 | 67 | 163 |
| 11 Jamestown | 149 | 92 | 53 | 0 | 0 | 80 | 65 | 1 | 78 | 62 | 64 | 79 | 1 | 70 | 69 | 94 | 49 | 66 | 77 | 80 | 59 | 84 | 57 |
| 12 Judson | 315 | 83 | 223 | 0 | 0 | 94 | 203 | 0 | 83 | 225 | 78 | 236 | 0 | 78 | 235 | 109 | 199 | 72 | 239 | 96 | 212 | 98 | 211 |
| 13 Lake Crystal | 877 | 246 | 609 | 2 | 0 | 310 | 537 | 3 | 260 | 589 | 268 | 590 | 5 | 260 | 594 | 368 | 478 | 243 | 590 | 318 | 518 | 314 | 526 |
| 14 Le Ray | 352 | 189 | 150 | 1 | 0 | 205 | 139 | 2 | 188 | 153 | 174 | 167 | 0 | 177 | 169 | 200 | 140 | 173 | 167 | 201 | 135 | 193 | 146 |
| 15 Lime | 253 | 141 | 107 | 0 | 0 | 139 | 110 | 0 | 127 | 122 | 117 | 135 | 1 | 114 | 135 | 151 | 95 | 127 | 121 | 144 | 103 | 146 | 102 |
| 16 Lincoln | 193 | 87 | 101 | 0 | 0 | 99 | 87 | 1 | 80 | 109 | 83 | 106 | 1 | 82 | 111 | 104 | 84 | 81 | 109 | 102 | 86 | 100 | 86 |
| 17 Lyra | 255 | 118 | 135 | 0 | 0 | 116 | 134 | 1 | 106 | 141 | 90 | 159 | 2 | 90 | 159 | 130 | 115 | 97 | 147 | 122 | 126 | 132 | 121 |
| 18 McPherson | 220 | 98 | 117 | 0 | 0 | 110 | 108 | 0 | 96 | 118 | 85 | 133 | 1 | 82 | 132 | 116 | 97 | 87 | 127 | 104 | 106 | 104 | 99 |
| 19 Madison Lake | 219 | 168 | 43 | 0 | 0 | 156 | 58 | 0 | 140 | 70 | 138 | 79 | 1 | 127 | 80 | 162 | 46 | 138 | 73 | 156 | 48 | 158 | 49 |
| 20 Mankato City—1st Prct. | 617 | 330 | 276 | 0 | 0 | 342 | 265 | 1 | 291 | 308 | 296 | 317 | 11 | 268 | 334 | 367 | 231 | 298 | 302 | 354 | 246 | 332 | 259 |
| 21 2nd Precinct | 567 | 279 | 268 | 0 | 0 | 320 | 236 | 0 | 277 | 272 | 288 | 269 | 3 | 263 | 287 | 298 | 251 | 267 | 276 | 317 | 229 | 306 | 235 |
| 22 3rd Precinct | 666 | 316 | 328 | 0 | 0 | 345 | 307 | 0 | 294 | 346 | 287 | 368 | 0 | 252 | 392 | 348 | 293 | 295 | 370 | 351 | 288 | 315 | 325 |
| 23 4th Precinct | 529 | 249 | 268 | 0 | 0 | 252 | 260 | 0 | 225 | 287 | 210 | 329 | 1 | 141 | 372 | 278 | 230 | 215 | 297 | 254 | 253 | 255 | 256 |
| 24 5th Precinct | 598 | 322 | 264 | 0 | 2 | 352 | 244 | 0 | 269 | 312 | 240 | 344 | 2 | 236 | 348 | 351 | 229 | 247 | 333 | 339 | 248 | 316 | 265 |
| 25 6th Precinct | 520 | 248 | 259 | 0 | 0 | 268 | 230 | 0 | 227 | 274 | 217 | 304 | 2 | 225 | 280 | 284 | 217 | 215 | 286 | 267 | 286 | 258 | 241 |
| 26 7th Precinct | 587 | 247 | 331 | 0 | 0 | 284 | 296 | 0 | 228 | 347 | 220 | 362 | 1 | 200 | 375 | 267 | 292 | 208 | 358 | 266 | 302 | 271 | 301 |
| 27 8th Precinct | 564 | 245 | 309 | 0 | 0 | 278 | 280 | 2 | 226 | 328 | 217 | 341 | 2 | 217 | 336 | 301 | 249 | 212 | 342 | 279 | 277 | 272 | 279 |
| 28 9th Precinct | 582 | 216 | 359 | 1 | 1 | 257 | 317 | 2 | 178 | 394 | 196 | 378 | 2 | 174 | 402 | 265 | 308 | 185 | 386 | 261 | 308 | 160 | 408 |
| 29 10th Precinct | 524 | 160 | 353 | 2 | 2 | 204 | 316 | 1 | 152 | 360 | 157 | 364 | 1 | 137 | 383 | 222 | 295 | 152 | 367 | 212 | 304 | 206 | 311 |
| 30 11th Precinct | 471 | 195 | 268 | 0 | 0 | 236 | 220 | 0 | 205 | 244 | 175 | 281 | 4 | 174 | 276 | 237 | 183 | 188 | 267 | 246 | 205 | 231 | 219 |
| 31 12th Precinct | 868 | 271 | 585 | 1 | 0 | 365 | 494 | 1 | 260 | 597 | 261 | 597 | 2 | 237 | 626 | 358 | 494 | 240 | 613 | 347 | 503 | 348 | 499 |
| 32 13th Precinct | 688 | 188 | 495 | 0 | 0 | 252 | 434 | 1 | 189 | 492 | 192 | 496 | 0 | 174 | 507 | 254 | 424 | 175 | 504 | 254 | 424 | 242 | 440 |

Digitized by Google
Original from UNIVERSITY OF CALIFORNIA

Generated on 2013-02-13 18:41 GMT / http://hdl.handle.net/2027/uc1.b4049245
Creative Commons Zero (CC0) / http://www.hathitrust.org/access_use#cc-zero

Digitized by Google
Original from UNIVERSITY OF CALIFORNIA



## BLUE EARTH COUNTY — Continued

1960 GENERAL ELECTION RETURNS

SECOND CONGRESSIONAL DISTRICT

| NAMES OF TOWNSHIPS, VILLAGES, OR WARDS (In Alphabetical Order) | Total White Ballots Cast and Counted | Presidential Electors | | | | U. S. Senator | | | Repr. 2nd District | | Governor | | | Lieutenant Governor | | Secretary of State | | State Treasurer | | Attorney General | | R.R. & Whse. Comm. | |
|---|---|---|---|---|---|---|---|---|---|---|---|---|---|---|---|---|---|---|---|---|---|---|---|
| | | Kennedy and Johnson D.F.L. | Nixon and Lodge Rep. | Dobbs and Weiss Soc. Workers | Hass and Cozzini Ind. Govt. | H. Humphrey D.F.L. | P. K. Peterson Rep. | C. Feingold Soc. Workers | R. Schwandt D.F.L. | A. Nelsen Rep. | O. L. Freeman D.F.L. | E. L. Andersen Rep. | R. Gustafson Ind. Govt. | K. F. Rolvaag D.F.L. | Art Ogle Rep. | J. L. Donovan D.F.L. | K. O. Joyce Rep. | C. H. Hammar D.F.L. | V. Bjornson Rep. | W. F. Mondale D.F.L. | G. A. Saetre Rep. | H. Petersen D.F.L. | R. M. Johnson Rep. |
| 33 14th Precinct | 571 | 180 | 391 | 0 | 0 | 274 | 297 | 0 | 190 | 378 | 194 | 378 | 0 | 177 | 392 | 279 | 285 | 176 | 395 | 272 | 297 | 247 | 324 |
| 34 15th Precinct | 938 | 420 | 504 | 0 | 0 | 449 | 476 | 4 | 371 | 553 | 339 | 553 | 4 | 340 | 580 | 486 | 428 | 338 | 577 | 444 | 478 | 421 | 483 |
| 35 16th Precinct | 884 | 365 | 510 | 1 | 2 | 438 | 443 | 2 | 345 | 533 | 346 | 535 | 2 | 348 | 529 | 478 | 390 | 341 | 532 | 442 | 428 | 422 | 443 |
| 36 Mankato Township | 709 | 347 | 331 | 5 | 0 | 413 | 289 | 1 | 358 | 335 | 341 | 361 | 2 | 326 | 389 | 412 | 268 | 304 | 384 | 412 | 273 | 372 | 306 |
| 37 Mapleton Township | 199 | 89 | 106 | 0 | 0 | 104 | 92 | 0 | 91 | 105 | 81 | 118 | 0 | 76 | 122 | 107 | 84 | 77 | 118 | 101 | 92 | 97 | 96 |
| 38 Mapleton Village | 600 | 264 | 318 | 1 | 0 | 270 | 307 | 2 | 264 | 315 | 217 | 371 | 2 | 210 | 366 | 302 | 271 | 212 | 361 | 269 | 292 | 267 | 299 |
| 39 Medo | 246 | 106 | 133 | 1 | 1 | 129 | 115 | 0 | 105 | 134 | 94 | 147 | 2 | 93 | 145 | 126 | 109 | 87 | 150 | 121 | 111 | 108 | 125 |
| 40 Pemberton | 64 | 14 | 50 | 0 | 0 | 23 | 41 | 0 | 22 | 42 | 20 | 44 | 0 | 17 | 47 | 25 | 37 | 13 | 51 | 25 | 39 | 20 | 43 |
| 41 Pleasant Mound | 203 | 42 | 154 | 0 | 0 | 58 | 141 | 0 | 48 | 148 | 31 | 164 | 0 | 41 | 155 | 69 | 124 | 37 | 156 | 61 | 125 | 55 | 132 |
| 42 Rapidan | 378 | 139 | 233 | 1 | 0 | 185 | 191 | 1 | 150 | 223 | 142 | 226 | 4 | 131 | 238 | 185 | 181 | 125 | 243 | 158 | 204 | 174 | 186 |
| 43 St. Clair | 227 | 59 | 164 | 0 | 0 | 86 | 136 | 1 | 71 | 151 | 67 | 154 | 2 | 54 | 163 | 88 | 125 | 51 | 164 | 87 | 121 | 77 | 136 |
| 44 Shelby | 220 | 54 | 162 | 0 | 0 | 64 | 153 | 0 | 57 | 160 | 48 | 168 | 0 | 45 | 171 | 96 | 121 | 40 | 162 | 77 | 138 | 73 | 144 |
| 45 Skyline Village | 178 | 31 | 147 | 0 | 0 | 41 | 136 | 0 | 23 | 153 | 25 | 152 | 0 | 19 | 157 | 49 | 128 | 24 | 154 | 39 | 138 | 42 | 136 |
| 46 South Bend | 519 | 234 | 270 | 2 | 0 | 284 | 229 | 0 | 242 | 262 | 220 | 293 | 0 | 221 | 288 | 287 | 215 | 238 | 272 | 289 | 213 | 262 | 239 |
| 47 Sterling | 211 | 94 | 113 | 0 | 0 | 109 | 102 | 0 | 100 | 106 | 86 | 124 | 0 | 83 | 124 | 125 | 80 | 80 | 125 | 122 | 81 | 111 | 95 |
| 48 Vernon Center Township | 221 | 71 | 142 | 0 | 0 | 85 | 131 | 0 | 78 | 129 | 76 | 143 | 0 | 62 | 155 | 89 | 130 | 73 | 144 | 91 | 127 | 81 | 135 |
| 49 Vernon Center Village | 202 | 65 | 131 | 0 | 0 | 84 | 113 | 0 | 17 | 128 | 72 | 130 | 0 | 69 | 129 | 87 | 104 | 61 | 130 | 89 | 103 | 82 | 112 |
| Totals | 19816 | 8052 | 11328 | 25 | 8 | 9370 | 10106 | 37 | 7751 | 11522 | 7377 | 12158 | 69 | 7008 | 12363 | 9844 | 9311 | 7188 | 12088 | 9365 | 9830 | 8925 | 10226 |

## BROWN COUNTY

SECOND CONGRESSIONAL DISTRICT

| | | | | | | | | | | | | | | | | | | | | | | | |
|---|---|---|---|---|---|---|---|---|---|---|---|---|---|---|---|---|---|---|---|---|---|---|---|
| 1 New Ulm, 1st Ward, 1st Prct. | 661 | 246 | 400 | 0 | 0 | 255 | 398 | 0 | 219 | 422 | 212 | 441 | 0 | 256 | 383 | 306 | 336 | 247 | 388 | 290 | 345 | 266 | 369 |
| 2 1st Ward, 2nd Prct. | 267 | 175 | 88 | 0 | 0 | 163 | 100 | 0 | 162 | 98 | 141 | 120 | 3 | 163 | 87 | 186 | 68 | 156 | 91 | 178 | 71 | 170 | 83 |
| 3 2nd Ward, 1st Prct. | 432 | 193 | 228 | 0 | 0 | 207 | 216 | 1 | 160 | 254 | 152 | 268 | 2 | 187 | 220 | 228 | 180 | 202 | 205 | 215 | 191 | 206 | 201 |
| 4 2nd Ward, 2nd Prct. | 426 | 208 | 208 | 0 | 0 | 208 | 205 | 2 | 175 | 235 | 162 | 251 | 7 | 194 | 217 | 237 | 172 | 178 | 230 | 228 | 176 | 217 | 194 |
| 5 3rd Ward, 1st Prct. | 1150 | 609 | 509 | 1 | 2 | 467 | 647 | 4 | 436 | 671 | 406 | 700 | 3 | 489 | 590 | 647 | 440 | 432 | 657 | 601 | 471 | 536 | 534 |
| 6 3rd Ward, 2nd Prct. | 786 | 259 | 512 | 2 | 0 | 265 | 510 | 0 | 189 | 577 | 208 | 575 | 0 | 239 | 504 | 319 | 487 | 188 | 579 | 317 | 435 | 277 | 479 |
| 7 4th Ward, 1st Prct. | 450 | 139 | 300 | 1 | 0 | 137 | 301 | 2 | 102 | 338 | 114 | 334 | 2 | 130 | 320 | 157 | 275 | 106 | 339 | 157 | 284 | 153 | 283 |
| 8 4th Ward, 2nd Prct. | 1194 | 335 | 831 | 0 | 0 | 376 | 803 | 4 | 311 | 858 | 310 | 879 | 2 | 377 | 805 | 439 | 729 | 288 | 899 | 454 | 726 | 414 | 743 |
| 9 Sleepy Eye—1st Ward | 927 | 334 | 564 | 1 | 0 | 262 | 636 | 3 | 240 | 651 | 209 | 705 | 2 | 362 | 505 | 354 | 521 | 207 | 669 | 317 | 537 | 309 | 563 |
| 10 Sleepy Eye—2nd Ward | 838 | 330 | 482 | 1 | 0 | 303 | 517 | 2 | 227 | 572 | 227 | 601 | 3 | 290 | 500 | 388 | 417 | 245 | 553 | 333 | 451 | 305 | 476 |
| 11 Springfield—1st Ward | 482 | 191 | 280 | 0 | 0 | 203 | 276 | 1 | 175 | 305 | 156 | 332 | 2 | 184 | 285 | 224 | 245 | 150 | 315 | 200 | 265 | 196 | 276 |
| 12 Springfield—2nd Ward | 857 | 320 | 512 | 0 | 0 | 343 | 491 | 3 | 298 | 542 | 261 | 582 | 4 | 314 | 497 | 374 | 445 | 260 | 565 | 352 | 460 | 343 | 478 |
| 13 Comfrey | 343 | 126 | 210 | 0 | 0 | 135 | 205 | 0 | 101 | 232 | 99 | 241 | 0 | 121 | 208 | 143 | 185 | 96 | 237 | 128 | 196 | 124 | 206 |
| 14 Hanska Village | 260 | 105 | 147 | 0 | 0 | 128 | 124 | 0 | 89 | 159 | 102 | 157 | 0 | 118 | 121 | 135 | 103 | 88 | 154 | 130 | 104 | 130 | 108 |
| 15 Cobden Village | 34 | 11 | 22 | 0 | 0 | 19 | 13 | 0 | 14 | 18 | 13 | 20 | 0 | 19 | 10 | 20 | 8 | 13 | 15 | 17 | 11 | 18 | 11 |

Generated on 2013-02-13 18:41 GMT / http://hdl.handle.net/2027/uc1.b4049245
Creative Commons Zero (CC0) / http://www.hathitrust.org/access_use#cc-zero

| | | | | | | | | | | | | | | | | | | | | | | | |
|---|---|---|---|---|---|---|---|---|---|---|---|---|---|---|---|---|---|---|---|---|---|---|---|
| 16 Evan Village | 72 | 18 | 47 | 0 | 0 | 28 | 41 | 0 | 23 | 43 | 20 | 49 | 1 | 27 | 38 | 32 | 35 | 23 | 43 | 29 | 37 | 31 | 37 |
| 17 Albin Township | 201 | 115 | 80 | 0 | 0 | 120 | 74 | 1 | 108 | 84 | 113 | 86 | 0 | 117 | 75 | 127 | 63 | 106 | 93 | 115 | 73 | 123 | 68 |
| 18 Bashaw Township | 199 | 90 | 102 | 0 | 0 | 87 | 108 | 0 | 75 | 121 | 64 | 132 | 0 | 89 | 102 | 105 | 89 | 67 | 128 | 91 | 102 | 94 | 100 |
| 19 Burnstown Township | 183 | 76 | 99 | 0 | 0 | 72 | 106 | 2 | 75 | 106 | 66 | 114 | 0 | 73 | 105 | 82 | 95 | 59 | 121 | 82 | 98 | 75 | 100 |
| 20 Cottonwood Township | 306 | 187 | 114 | 2 | 0 | 159 | 140 | 0 | 140 | 157 | 126 | 165 | 1 | 148 | 115 | 174 | 93 | 134 | 140 | 163 | 100 | 171 | 106 |
| 21 Eden Township | 256 | 64 | 185 | 0 | 1 | 62 | 188 | 0 | 61 | 186 | 50 | 196 | 1 | 67 | 175 | 74 | 174 | 53 | 191 | 76 | 167 | 70 | 173 |
| 22 Home Township | 352 | 126 | 225 | 0 | 0 | 113 | 240 | 0 | 105 | 242 | 85 | 266 | 0 | 118 | 216 | 131 | 200 | 85 | 254 | 123 | 168 | 127 | 207 |
| 23 Lake Hanska Township | 253 | 139 | 102 | 0 | 0 | 161 | 86 | 0 | 138 | 107 | 129 | 119 | 1 | 152 | 92 | 175 | 67 | 124 | 119 | 177 | 65 | 169 | 74 |
| 24 Leavenworth Township | 207 | 138 | 61 | 0 | 0 | 107 | 95 | 1 | 109 | 95 | 102 | 103 | 1 | 119 | 81 | 147 | 56 | 102 | 102 | 134 | 66 | 133 | 68 |
| 25 Linden Township | 223 | 138 | 83 | 0 | 0 | 150 | 70 | 1 | 133 | 87 | 140 | 83 | 0 | 146 | 71 | 165 | 56 | 131 | 91 | 157 | 62 | 156 | 65 |
| 26 Milford Township | 270 | 90 | 177 | 1 | 0 | 87 | 172 | 0 | 82 | 186 | 66 | 202 | 0 | 90 | 174 | 117 | 146 | 82 | 178 | 114 | 141 | 108 | 153 |
| 27 Mulligan Township | 167 | 133 | 31 | 0 | 0 | 123 | 41 | 0 | 120 | 45 | 119 | 45 | 0 | 119 | 41 | 134 | 28 | 107 | 54 | 124 | 34 | 126 | 33 |
| 28 North Star Township | 199 | 86 | 104 | 0 | 0 | 98 | 99 | 0 | 86 | 107 | 67 | 132 | 0 | 96 | 95 | 106 | 84 | 68 | 126 | 99 | 89 | 97 | 91 |
| 29 Prairieville Township | 217 | 85 | 124 | 1 | 0 | 72 | 143 | 0 | 63 | 145 | 58 | 158 | 0 | 79 | 121 | 97 | 110 | 62 | 142 | 79 | 121 | 82 | 124 |
| 30 Sigel Township | 223 | 149 | 68 | 0 | 0 | 116 | 95 | 2 | 104 | 113 | 87 | 129 | 0 | 107 | 94 | 145 | 62 | 95 | 105 | 134 | 58 | 120 | 79 |
| 31 Stark Township | 173 | 65 | 104 | 3 | 0 | 50 | 121 | 0 | 36 | 133 | 31 | 141 | 1 | 50 | 117 | 75 | 92 | 36 | 130 | 65 | 101 | 63 | 105 |
| 32 Stately Township | 160 | 73 | 85 | 0 | 0 | 93 | 65 | 0 | 93 | 67 | 68 | 86 | 0 | 95 | 61 | 107 | 51 | 76 | 80 | 101 | 56 | 95 | 62 |
| Totals | 12768 | 5353 | 7084 | 13 | 3 | 5169 | 7326 | 29 | 4449 | 7956 | 4163 | 8412 | 36 | 5135 | 7025 | 6150 | 6112 | 4266 | 7993 | 5780 | 6261 | 5504 | 6649 |

## CARVER COUNTY

## SECOND CONGRESSIONAL DISTRICT

| | | | | | | | | | | | | | | | | | | | | | | | |
|---|---|---|---|---|---|---|---|---|---|---|---|---|---|---|---|---|---|---|---|---|---|---|---|
| 1 Benton Township | 446 | 155 | 286 | 0 | 0 | 153 | 287 | 0 | 119 | 316 | 121 | 321 | 0 | 142 | 290 | 173 | 266 | 120 | 318 | 165 | 259 | 163 | 264 |
| 2 Camden Township | 342 | 97 | 234 | 2 | 0 | 128 | 205 | 2 | 103 | 227 | 101 | 233 | 0 | 116 | 210 | 137 | 194 | 96 | 238 | 126 | 195 | 132 | 196 |
| 3 Carver Village | 273 | 134 | 134 | 1 | 0 | 140 | 129 | 0 | 106 | 143 | 128 | 135 | 0 | 136 | 117 | 155 | 103 | 119 | 136 | 145 | 104 | 143 | 110 |
| 4 Chanhassen Township | 1533 | 632 | 896 | 0 | 0 | 679 | 846 | 3 | 549 | 902 | 546 | 982 | 5 | 620 | 881 | 684 | 831 | 453 | 1007 | 697 | 814 | 607 | 895 |
| 5 Chanhassen Village | 135 | 88 | 45 | 0 | 0 | 89 | 45 | 0 | 68 | 60 | 75 | 59 | 0 | 81 | 46 | 93 | 38 | 70 | 59 | 92 | 38 | 89 | 41 |
| 6 Chaska—1st Ward | 487 | 276 | 197 | 0 | 0 | 265 | 209 | 3 | 222 | 228 | 211 | 258 | 4 | 233 | 216 | 276 | 182 | 204 | 251 | 260 | 189 | 255 | 193 |
| 7 Chaska—2nd Ward | 434 | 203 | 222 | 2 | 0 | 200 | 220 | 0 | 169 | 227 | 159 | 263 | 2 | 188 | 217 | 211 | 200 | 154 | 257 | 194 | 212 | 195 | 208 |
| 8 Chaska—3rd Ward | 525 | 181 | 326 | 0 | 1 | 213 | 309 | 0 | 161 | 342 | 173 | 347 | 1 | 193 | 312 | 219 | 288 | 158 | 357 | 218 | 291 | 208 | 298 |
| 9 Chaska Township | 123 | 65 | 55 | 0 | 0 | 57 | 62 | 0 | 52 | 63 | 43 | 77 | 0 | 58 | 57 | 70 | 50 | 53 | 63 | 61 | 54 | 64 | 52 |
| 10 Cologne Village | 238 | 171 | 61 | 0 | 0 | 161 | 74 | 0 | 148 | 79 | 143 | 91 | 2 | 157 | 64 | 172 | 54 | 143 | 81 | 163 | 59 | 155 | 70 |
| 11 Dahlgren Township | 394 | 141 | 246 | 0 | 0 | 156 | 234 | 0 | 126 | 259 | 120 | 267 | 0 | 152 | 230 | 171 | 205 | 119 | 267 | 155 | 220 | 152 | 222 |
| 12 Hamburg Village | 165 | 24 | 136 | 0 | 0 | 26 | 137 | 1 | 19 | 141 | 22 | 141 | 0 | 25 | 133 | 34 | 124 | 22 | 137 | 30 | 128 | 30 | 130 |
| 13 Hancock Township | 171 | 36 | 135 | 0 | 0 | 54 | 116 | 1 | 33 | 130 | 39 | 131 | 1 | 46 | 114 | 54 | 110 | 29 | 135 | 52 | 103 | 42 | 119 |
| 14 Hollywood Township | 410 | 142 | 271 | 0 | 0 | 137 | 214 | 0 | 126 | 276 | 129 | 279 | 0 | 128 | 261 | 155 | 242 | 116 | 287 | 146 | 254 | 165 | 231 |
| 15 Laketown Township | 509 | 235 | 269 | 0 | 0 | 228 | 277 | 0 | 163 | 323 | 169 | 323 | 8 | 219 | 269 | 235 | 256 | 168 | 315 | 216 | 256 | 201 | 259 |
| 16 Mayer Village | 81 | 23 | 54 | 0 | 0 | 29 | 50 | 0 | 23 | 57 | 21 | 60 | 0 | 25 | 52 | 26 | 48 | 22 | 56 | 31 | 47 | 30 | 48 |
| 17 New Germany Village | 157 | 22 | 129 | 0 | 0 | 24 | 123 | 0 | 20 | 126 | 21 | 33 | 0 | 22 | 126 | 33 | 112 | 20 | 126 | 23 | 120 | 17 | 130 |
| 18 Norwood Village | 460 | 136 | 315 | 0 | 0 | 157 | 291 | 2 | 115 | 319 | 127 | 323 | 2 | 147 | 294 | 176 | 269 | 119 | 322 | 151 | 286 | 146 | 294 |
| 19 San Francisco Township | 187 | 59 | 122 | 0 | 0 | 88 | 94 | 3 | 67 | 109 | 67 | 115 | 1 | 81 | 100 | 94 | 84 | 60 | 123 | 96 | 81 | 81 | 94 |
| 20 Victoria Village | 187 | 110 | 73 | 0 | 0 | 84 | 98 | 0 | 71 | 105 | 71 | 112 | 0 | 83 | 93 | 108 | 72 | 74 | 106 | 93 | 84 | 99 | 79 |
| 21 Waconia—1st Ward | 564 | 209 | 344 | 0 | 0 | 232 | 322 | 1 | 180 | 362 | 188 | 369 | 1 | 202 | 343 | 224 | 318 | 173 | 369 | 221 | 321 | 212 | 329 |
| 22 Waconia—2nd Ward | 513 | 226 | 270 | 0 | 0 | 223 | 283 | 0 | 189 | 296 | 188 | 317 | 0 | 200 | 284 | 236 | 256 | 176 | 314 | 228 | 258 | 227 | 263 |
| 23 Waconia Township | 452 | 196 | 240 | 1 | 0 | 193 | 251 | 1 | 149 | 292 | 147 | 298 | 1 | 170 | 267 | 201 | 243 | 138 | 299 | 192 | 248 | 191 | 246 |
| 24 Watertown Township | 424 | 140 | 274 | 0 | 1 | 176 | 242 | 1 | 147 | 257 | 138 | 278 | 4 | 159 | 249 | 171 | 230 | 132 | 284 | 164 | 232 | 163 | 147 |
| 25 Watertown Village | 535 | 166 | 336 | 1 | 1 | 190 | 301 | 0 | 136 | 377 | 142 | 383 | 0 | 156 | 352 | 196 | 318 | 142 | 373 | 186 | 327 | 169 | 353 |
| 26 Young America Township | 419 | 56 | 349 | 1 | 3 | 101 | 310 | 2 | 48 | 356 | 62 | 356 | 0 | 78 | 328 | 105 | 301 | 41 | 362 | 87 | 317 | 77 | 322 |
| 72 Young America Village | 274 | 59 | 212 | 0 | 0 | 72 | 192 | 1 | 53 | 201 | 68 | 198 | 1 | 64 | 188 | 75 | 183 | 51 | 201 | 67 | 184 | 67 | 185 |
| Totals | 10438 | 3982 | 6231 | 8 | 6 | 4245 | 5921 | 21 | 3362 | 6573 | 3419 | 6749 | 33 | 3881 | 6093 | 4484 | 5577 | 3172 | 6843 | 4259 | 5681 | 4080 | 5778 |



Digitized by Google
Original from UNIVERSITY OF CALIFORNIA

Generated on 2013-02-13 18:41 GMT / http://hdl.handle.net/2027/uc1.b4049245
Creative Commons Zero (CC0) / http://www.hathitrust.org/access_use#cc-zero

Digitized by Google
Original from UNIVERSITY OF CALIFORNIA



## COTTONWOOD COUNTY — 1960 GENERAL ELECTION RETURNS — SECOND CONGRESSIONAL DISTRICT

| NAMES OF TOWNSHIPS, VILLAGES, OR WARDS (In Alphabetical Order) | Total White Ballots Cast and Counted | Presidential Electors: Kennedy and Johnson D.F.L. | Presidential Electors: Nixon and Lodge Rep. | Presidential Electors: Dobbs and Weiss Soc. Workers | Presidential Electors: Hass and Cozzini Ind. Govt. | U. S. Senator: H. Humphrey D.F.L. | U. S. Senator: P. K. Peterson Rep. | U. S. Senator: C. Feingold Soc. Workers | Repr. 2nd District: R. Schwandt D.F.L. | Repr. 2nd District: A. Nelsen Rep. | Governor: O. L. Freeman D.F.L. | Governor: E. L. Andersen Rep. | Governor: R. Gustafson Ind. Govt. | Lieutenant Governor: K. F. Rolvaag D.F.L. | Lieutenant Governor: Art Ogle Rep. | Secretary of State: J. L. Donovan D.F.L. | Secretary of State: K. O. Joyce Rep. | State Treasurer: C. H. Hammar D.F.L. | State Treasurer: V. Bjornson Rep. | Attorney General: W. F. Mondale D.F.L. | Attorney General: G. A. Saetre Rep. | R.R. & Whse. Comm.: H. Petersen D.F.L. | R.R. & Whse. Comm.: R. M. Johnson Rep. |
|---|---|---|---|---|---|---|---|---|---|---|---|---|---|---|---|---|---|---|---|---|---|---|---|
| 1 Amboy | 204 | 89 | 112 | 0 | 0 | 107 | 93 | 0 | 87 | 114 | 81 | 123 | 0 | 100 | 98 | 117 | 80 | 81 | 120 | 124 | 71 | 107 | 89 |
| 2 Amo | 203 | 92 | 108 | 0 | 0 | 119 | 83 | 1 | 96 | 106 | 86 | 117 | 0 | 108 | 93 | 115 | 84 | 85 | 110 | 129 | 72 | 116 | 84 |
| 3 Ann | 193 | 101 | 92 | 0 | 0 | 134 | 59 | 0 | 116 | 73 | 113 | 80 | 1 | 121 | 67 | 138 | 53 | 101 | 92 | 131 | 54 | 133 | 56 |
| 4 Carson | 315 | 49 | 253 | 0 | 1 | 81 | 223 | 1 | 66 | 234 | 68 | 245 | 2 | 77 | 216 | 106 | 198 | 54 | 239 | 107 | 183 | 88 | 104 |
| 5 Dale | 185 | 98 | 77 | 0 | 0 | 129 | 52 | 0 | 104 | 80 | 105 | 79 | 1 | 113 | 63 | 131 | 51 | 98 | 84 | 138 | 40 | 127 | 51 |
| 6 Delton | 160 | 70 | 84 | 1 | 0 | 94 | 64 | 1 | 74 | 83 | 72 | 88 | 0 | 93 | 63 | 100 | 56 | 68 | 88 | 102 | 54 | 95 | 60 |
| 7 Germantown | 195 | 70 | 118 | 0 | 0 | 82 | 113 | 0 | 97 | 96 | 65 | 126 | 1 | 81 | 107 | 90 | 100 | 75 | 122 | 84 | 110 | 92 | 104 |
| 8 Great Bend | 472 | 226 | 230 | 1 | 0 | 265 | 201 | 1 | 237 | 235 | 221 | 246 | 0 | 254 | 201 | 275 | 183 | 209 | 253 | 300 | 159 | 248 | 205 |
| 9 Highwater | 197 | 67 | 123 | 0 | 1 | 84 | 112 | 0 | 73 | 119 | 65 | 132 | 0 | 81 | 113 | 80 | 112 | 54 | 142 | 89 | 102 | 85 | 110 |
| 10 Lakeside | 222 | 108 | 105 | 0 | 0 | 123 | 96 | 0 | 111 | 104 | 105 | 117 | 0 | 113 | 99 | 123 | 90 | 91 | 122 | 132 | 80 | 112 | 99 |
| 11 Midway | 237 | 61 | 166 | 1 | 0 | 98 | 136 | 0 | 91 | 141 | 79 | 158 | 0 | 80 | 148 | 96 | 134 | 70 | 158 | 89 | 132 | 90 | 138 |
| 12 Mt. Lake | 200 | 50 | 143 | 0 | 0 | 89 | 100 | 1 | 66 | 124 | 69 | 131 | 0 | 81 | 119 | 96 | 102 | 53 | 131 | 92 | 106 | 87 | 112 |
| 13 Rosehill | 164 | 86 | 74 | 1 | 1 | 107 | 56 | 0 | 93 | 67 | 83 | 81 | 0 | 90 | 69 | 99 | 64 | 90 | 72 | 106 | 58 | 103 | 58 |
| 14 Selma | 213 | 89 | 123 | 0 | 0 | 98 | 113 | 1 | 88 | 122 | 89 | 124 | 2 | 90 | 122 | 111 | 98 | 86 | 126 | 112 | 94 | 112 | 100 |
| 15 Southbrook | 126 | 81 | 40 | 0 | 0 | 100 | 25 | 1 | 87 | 32 | 83 | 41 | 1 | 101 | 22 | 99 | 23 | 85 | 36 | 104 | 16 | 97 | 23 |
| 16 Springfield | 153 | 86 | 60 | 3 | 0 | 104 | 47 | 1 | 93 | 58 | 91 | 59 | 3 | 102 | 48 | 110 | 42 | 77 | 74 | 108 | 41 | 102 | 50 |
| 17 Storden | 204 | 88 | 110 | 0 | 0 | 114 | 89 | 1 | 103 | 96 | 78 | 124 | 2 | 109 | 86 | 119 | 79 | 78 | 122 | 115 | 82 | 107 | 92 |
| 18 Westbrook | 215 | 96 | 119 | 0 | 0 | 118 | 96 | 0 | 99 | 112 | 94 | 119 | 1 | 106 | 104 | 123 | 86 | 83 | 132 | 116 | 90 | 108 | 101 |
| 19 Bingham Lake Village | 113 | 46 | 61 | 0 | 0 | 61 | 51 | 0 | 47 | 65 | 43 | 68 | 0 | 57 | 56 | 59 | 52 | 45 | 68 | 68 | 45 | 58 | 55 |
| 20 Comfrey Village | 3 | 1 | 2 | 0 | 0 | 1 | 2 | 0 | 1 | 2 | 1 | 2 | 0 | 2 | 1 | 2 | 1 | 1 | 2 | 1 | 2 | 1 | 2 |
| 21 Jeffers Village | 289 | 104 | 180 | 0 | 1 | 135 | 154 | 1 | 113 | 173 | 98 | 191 | 0 | 127 | 145 | 155 | 128 | 101 | 177 | 166 | 110 | 135 | 141 |
| 22 Vil. Mt. Lake—1st Ward | 567 | 68 | 495 | 1 | 0 | 102 | 464 | 1 | 84 | 466 | 88 | 478 | 0 | 94 | 456 | 118 | 434 | 87 | 465 | 106 | 433 | 120 | 419 |
| 23 Vil. Mt. Lake—2nd Ward | 522 | 69 | 442 | 2 | 0 | 99 | 413 | 0 | 65 | 445 | 92 | 427 | 3 | 102 | 394 | 113 | 387 | 73 | 432 | 118 | 378 | 94 | 404 |
| 24 Storden Village | 203 | 47 | 152 | 0 | 0 | 69 | 131 | 1 | 64 | 138 | 60 | 139 | 1 | 69 | 130 | 75 | 122 | 49 | 154 | 77 | 124 | 73 | 124 |
| 25 Westbrook Village | 526 | 147 | 367 | 0 | 0 | 197 | 315 | 1 | 169 | 342 | 157 | 367 | 2 | 186 | 309 | 211 | 287 | 142 | 365 | 203 | 290 | 200 | 292 |
| City of Windom— | | | | | | | | | | | | | | | | | | | | | | | |
| 26 1st Ward, 1st Precinct | 427 | 115 | 304 | 0 | 1 | 153 | 273 | 1 | 109 | 306 | 125 | 299 | 0 | 127 | 290 | 147 | 269 | 100 | 319 | 187 | 229 | 141 | 273 |
| 27 1st Ward, 2nd Precinct | 484 | 165 | 317 | 1 | 0 | 189 | 291 | 0 | 169 | 311 | 153 | 329 | 2 | 165 | 309 | 206 | 268 | 140 | 331 | 244 | 230 | 195 | 279 |
| 28 2nd Ward, 1st Precinct | 509 | 178 | 318 | 0 | 1 | 226 | 283 | 0 | 194 | 310 | 210 | 294 | 3 | 191 | 304 | 237 | 258 | 180 | 318 | 265 | 231 | 233 | 261 |
| 29 2nd Ward, 2nd Precinct | 544 | 221 | 312 | 0 | 0 | 289 | 255 | 0 | 237 | 298 | 235 | 308 | 0 | 254 | 283 | 290 | 248 | 218 | 314 | 302 | 219 | 259 | 273 |
| Totals | 8045 | 2768 | 5087 | 11 | 6 | 3567 | 4390 | 14 | 3033 | 4852 | 2909 | 5092 | 25 | 3274 | 4515 | 3741 | 4089 | 2674 | 5168 | 3915 | 3835 | 3518 | 4159 |

## DAKOTA COUNTY — SECOND CONGRESSIONAL DISTRICT

| | | | | | | | | | | | | | | | | | | | | | | | |
|---|---|---|---|---|---|---|---|---|---|---|---|---|---|---|---|---|---|---|---|---|---|---|---|
| 1 Burnsville Township | 1307 | 671 | 613 | 0 | 0 | 790 | 495 | 7 | 653 | 618 | 664 | 626 | 6 | 632 | 532 | 807 | 476 | 585 | 675 | 797 | 471 | 726 | 548 |
| 2 Castle Rock Township | 366 | 141 | 216 | 0 | 1 | 169 | 190 | 1 | 136 | 216 | 143 | 217 | 2 | 161 | 195 | 188 | 172 | 131 | 228 | 175 | 182 | 153 | 205 |
| 3 Coates Village | 76 | 55 | 21 | 0 | 0 | 55 | 21 | 0 | 42 | 28 | 48 | 27 | 0 | 50 | 21 | 55 | 18 | 46 | 28 | 52 | 17 | 54 | 19 |

Generated on 2013-02-13 18:41 GMT / http://hdl.handle.net/2027/uc1.b4049245
Creative Commons Zero (CC0) / http://www.hathitrust.org/access_use#cc-zero



| | | | | | | | | | | | | | | | | | | | | | | | |
|---|---|---|---|---|---|---|---|---|---|---|---|---|---|---|---|---|---|---|---|---|---|---|---|
| 4 | Douglas Township | 220 | 178 | 36 | 0 | 0 | 175 | 45 | 0 | 159 | 53 | 149 | 65 | 0 | 163 | 42 | 180 | 35 | 152 | 61 | 172 | 34 | 170 | 37 |
| 5 | Eagan Township | 1750 | 862 | 862 | 3 | 2 | 997 | 731 | 1 | 831 | 867 | 827 | 905 | 3 | 908 | 796 | 1001 | 706 | 806 | 910 | 996 | 703 | 945 | 747 |
| 6 | Empire Township | 347 | 168 | 172 | 3 | 0 | 181 | 161 | 0 | 141 | 193 | 156 | 187 | 0 | 173 | 160 | 194 | 141 | 122 | 218 | 193 | 141 | 164 | 175 |
| 7 | Eureka Township | 320 | 111 | 195 | 0 | 0 | 123 | 193 | 0 | 101 | 207 | 101 | 212 | 0 | 115 | 195 | 134 | 175 | 99 | 211 | 126 | 180 | 97 | 212 |
| 8 | Farmington—1st Ward | 436 | 200 | 224 | 0 | 0 | 236 | 187 | 3 | 186 | 234 | 201 | 226 | 2 | 207 | 206 | 236 | 181 | 170 | 246 | 236 | 184 | 204 | 210 |
| 9 | Farmington—2nd Ward | 730 | 322 | 390 | 1 | 0 | 352 | 362 | 0 | 263 | 443 | 278 | 447 | 0 | 330 | 373 | 364 | 331 | 282 | 425 | 363 | 334 | 335 | 372 |
| 10 | Greenvale Township | 223 | 104 | 114 | 0 | 0 | 112 | 106 | 1 | 95 | 120 | 95 | 126 | 1 | 112 | 105 | 117 | 102 | 95 | 124 | 115 | 101 | 103 | 118 |
| 11 | Hampton Township | 211 | 125 | 78 | 0 | 0 | 98 | 106 | 1 | 82 | 110 | 75 | 130 | 2 | 97 | 92 | 117 | 80 | 81 | 113 | 95 | 94 | 106 | 89 |
| 12 | Hampton Village | 154 | 115 | 31 | 0 | 0 | 97 | 49 | 1 | 74 | 66 | 78 | 64 | 0 | 90 | 44 | 111 | 31 | 73 | 68 | 87 | 47 | 87 | 53 |
| 13 | Hastings—1st Ward | 389 | 298 | 81 | 3 | 0 | 298 | 79 | 1 | 257 | 109 | 268 | 109 | 5 | 289 | 80 | 303 | 69 | 255 | 107 | 282 | 73 | 286 | 98 |
| 14 | 2nd Ward, 1st Prct. | 216 | 146 | 66 | 0 | 0 | 150 | 62 | 0 | 133 | 70 | 143 | 73 | 0 | 147 | 55 | 157 | 51 | 216 | 74 | 150 | 51 | 144 | 58 |
| 15 | 2nd Ward, 2nd Prct. | 401 | 265 | 124 | 0 | 0 | 264 | 130 | 0 | 232 | 148 | 243 | 152 | 1 | 251 | 122 | 272 | 111 | 228 | 151 | 263 | 116 | 258 | 120 |
| 16 | 3rd Ward, 1st Prct. | 711 | 430 | 281 | 0 | 0 | 431 | 247 | 0 | 390 | 280 | 358 | 303 | 0 | 386 | 247 | 437 | 230 | 331 | 275 | 427 | 235 | 426 | 258 |
| 17 | 3rd Ward, 2nd Prct. | 652 | 363 | 269 | 0 | 0 | 392 | 242 | 2 | 339 | 286 | 271 | 373 | 1 | 388 | 240 | 417 | 216 | 326 | 293 | 375 | 235 | 371 | 243 |
| 18 | 4th Ward | 1461 | 863 | 567 | 3 | 1 | 962 | 492 | 3 | 844 | 585 | 838 | 614 | 5 | 914 | 495 | 992 | 427 | 803 | 618 | 808 | 400 | 903 | 492 |
| 19 | Inver Grove Twp. 1st | 1357 | 699 | 632 | 1 | 2 | 835 | 495 | 2 | 698 | 612 | 717 | 626 | 9 | 774 | 536 | 814 | 492 | 660 | 651 | 804 | 508 | 769 | 520 |
| 20 | Inver Grove Twp. 2nd | 1169 | 758 | 386 | 0 | 0 | 896 | 267 | 2 | 784 | 365 | 755 | 403 | 4 | 844 | 314 | 883 | 276 | 751 | 407 | 884 | 270 | 858 | 299 |
| 21 | Inver Grove Village | 316 | 217 | 75 | 1 | 0 | 256 | 58 | 1 | 232 | 68 | 230 | 81 | 1 | 241 | 64 | 256 | 51 | 234 | 73 | 251 | 53 | 252 | 56 |
| 22 | Lakeville Township | 912 | 483 | 406 | 0 | 0 | 562 | 340 | 2 | 456 | 427 | 460 | 438 | 2 | 309 | 368 | 551 | 331 | 449 | 440 | 539 | 338 | 476 | 411 |
| 23 | Lakeville Village | 433 | 205 | 216 | 0 | 0 | 207 | 220 | 2 | 166 | 246 | 174 | 252 | 0 | 205 | 205 | 240 | 186 | 164 | 255 | 207 | 202 | 181 | 237 |
| 24 | Lebanon Township | 256 | 112 | 134 | 2 | 1 | 119 | 127 | 1 | 100 | 147 | 109 | 143 | 1 | 115 | 128 | 120 | 121 | 102 | 146 | 121 | 123 | 116 | 126 |
| 25 | Lilydale Village | 64 | 52 | 6 | 0 | 0 | 55 | 7 | 1 | 52 | 9 | 53 | 10 | 1 | 54 | 9 | 51 | 8 | 53 | 10 | 56 | 7 | 56 | 7 |
| 26 | Marshan Township | 248 | 178 | 64 | 0 | 0 | 184 | 63 | 0 | 169 | 71 | 164 | 73 | 3 | 172 | 54 | 192 | 43 | 159 | 75 | 178 | 56 | 173 | 48 |
| 27 | Mendota Hgts. 1st Ward | 1094 | 441 | 634 | 1 | 0 | 519 | 562 | 0 | 442 | 627 | 442 | 645 | 1 | 479 | 601 | 514 | 563 | 428 | 649 | 514 | 555 | 501 | 575 |
| 28 | Mendota Hgts. 2nd Ward | 725 | 308 | 408 | 1 | 1 | 366 | 354 | 5 | 270 | 442 | 280 | 442 | 1 | 307 | 404 | 348 | 362 | 260 | 455 | 348 | 365 | 315 | 391 |
| 29 | Mendota Hgts. 3rd Ward | 532 | 290 | 236 | 0 | 0 | 305 | 217 | 0 | 246 | 265 | 227 | 294 | 1 | 263 | 253 | 299 | 225 | 230 | 273 | 280 | 239 | 278 | 243 |
| 30 | Mendota Village | 125 | 86 | 34 | 1 | 0 | 82 | 40 | 0 | 75 | 43 | 60 | 58 | 2 | 77 | 37 | 93 | 27 | 78 | 42 | 88 | 30 | 87 | 33 |
| 31 | Miesville Village | 71 | 66 | 5 | 1 | 0 | 57 | 8 | 1 | 55 | 9 | 53 | 12 | 1 | 51 | 4 | 56 | 5 | 47 | 11 | 48 | 5 | 50 | 9 |
| 32 | New Trier Village | 46 | 38 | 5 | 0 | 0 | 40 | 3 | 0 | 34 | 8 | 38 | 6 | 0 | 37 | 3 | 39 | 1 | 30 | 9 | 37 | 3 | 34 | 7 |
| 33 | Nininger Township | 146 | 60 | 80 | 1 | 0 | 76 | 67 | 1 | 72 | 73 | 59 | 86 | 1 | 72 | 71 | 77 | 67 | 68 | 77 | 74 | 70 | 80 | 62 |
| 34 | Randolph Township | 78 | 36 | 40 | 0 | 0 | 38 | 38 | 1 | 30 | 46 | 32 | 43 | 1 | 42 | 35 | 42 | 36 | 29 | 49 | 37 | 39 | 39 | 39 |
| 35 | Randolph Village | 163 | 77 | 77 | 0 | 0 | 96 | 66 | 0 | 78 | 77 | 80 | 74 | 3 | 97 | 60 | 98 | 55 | 82 | 75 | 95 | 58 | 92 | 60 |
| 36 | Ravenna Township | 98 | 55 | 40 | 0 | 0 | 58 | 40 | 0 | 53 | 42 | 52 | 45 | 0 | 59 | 38 | 64 | 33 | 52 | 44 | 57 | 40 | 55 | 43 |
| 37 | Rosemount Twp. & Vil. | 1002 | 498 | 488 | 2 | 0 | 582 | 413 | 1 | 465 | 507 | 472 | 510 | 9 | 537 | 432 | 602 | 384 | 432 | 547 | 560 | 402 | 524 | 443 |
| 38 | Sciota Township | 98 | 34 | 61 | 1 | 0 | 38 | 59 | 0 | 27 | 69 | 31 | 67 | 0 | 40 | 58 | 41 | 55 | 20 | 76 | 39 | 58 | 39 | 56 |
| | So. St. Paul— | | | | | | | | | | | | | | | | | | | | | | | |
| 39 | 1st Ward, 1st Prct. | 313 | 196 | 105 | 1 | 1 | 229 | 76 | 2 | 184 | 79 | 209 | 96 | 2 | 206 | 77 | 212 | 71 | 195 | 92 | 216 | 69 | 213 | 76 |
| 40 | 1st Ward, 2nd Prct. | 1921 | 1054 | 814 | 11 | 0 | 1175 | 669 | 8 | 951 | 770 | 1039 | 839 | 8 | 1047 | 725 | 1115 | 656 | 956 | 832 | 1117 | 660 | 1077 | 707 |
| 41 | 2nd Ward, 1st Prct. | 1038 | 614 | 381 | 6 | 0 | 651 | 333 | 6 | 528 | 345 | 602 | 380 | 7 | 585 | 316 | 612 | 301 | 540 | 383 | 604 | 305 | 585 | 322 |
| 42 | 2nd Ward, 2nd Prct. | 1111 | 674 | 414 | 2 | 0 | 736 | 336 | 0 | 623 | 369 | 685 | 394 | 5 | 682 | 332 | 698 | 326 | 632 | 401 | 687 | 322 | 678 | 334 |
| 43 | 2nd Ward, 3rd Prct. | 1227 | 716 | 482 | 7 | 0 | 795 | 387 | 9 | 679 | 415 | 729 | 468 | 6 | 721 | 408 | 762 | 392 | 698 | 451 | 769 | 369 | 742 | 405 |
| 44 | 2nd Ward 4th Prct. | 1433 | 724 | 682 | 1 | 3 | 822 | 582 | 2 | 675 | 655 | 701 | 702 | 5 | 713 | 637 | 771 | 583 | 674 | 692 | 776 | 586 | 742 | 618 |
| 45 | 3rd Ward, 1st Prct. | 1235 | 899 | 309 | 4 | 1 | 945 | 245 | 4 | 813 | 287 | 870 | 319 | 10 | 869 | 260 | 900 | 237 | 811 | 325 | 896 | 238 | 886 | 256 |
| 46 | 3rd Ward, 2nd Prct. | 1811 | 1218 | 538 | 10 | 1 | 1350 | 438 | 9 | 1203 | 415 | 1282 | 372 | 8 | 1272 | 386 | 1316 | 353 | 1194 | 468 | 1301 | 375 | 1278 | 399 |
| 47 | Sunfish Lake Village | 124 | 14 | 110 | 0 | 0 | 19 | 104 | 0 | 10 | 111 | 12 | 112 | 0 | 15 | 108 | 14 | 110 | 10 | 111 | 18 | 106 | 18 | 105 |
| 48 | Vermillion Township | 257 | 184 | 59 | 0 | 0 | 175 | 74 | 1 | 157 | 84 | 146 | 101 | 3 | 160 | 69 | 186 | 58 | 145 | 93 | 159 | 62 | 163 | 68 |
| 49 | Vermillion Village | 127 | 99 | 21 | 0 | 0 | 86 | 31 | 0 | 71 | 37 | 70 | 52 | 0 | 84 | 25 | 94 | 17 | 73 | 37 | 79 | 22 | 79 | 26 |
| 50 | Waterford Township | 234 | 57 | 171 | 0 | 0 | 71 | 159 | 0 | 38 | 190 | 47 | 186 | 0 | 57 | 170 | 65 | 159 | 37 | 191 | 63 | 161 | 64 | 164 |
| | West St. Paul— | | | | | | | | | | | | | | | | | | | | | | | |
| 51 | 1st Ward, 1st Prct. | 872 | 577 | 281 | 2 | 0 | 647 | 217 | 2 | 581 | 262 | 570 | 289 | 7 | 616 | 241 | 639 | 224 | 557 | 303 | 629 | 224 | 616 | 245 |
| 52 | 1st Ward, 2nd Prct. | 1014 | 576 | 419 | 2 | 1 | 655 | 445 | 5 | 584 | 406 | 552 | 446 | 8 | 615 | 387 | 669 | 344 | 552 | 450 | 681 | 322 | 638 | 361 |
| 53 | 2nd Ward, 1st Prct. | 1095 | 651 | 426 | 0 | 2 | 731 | 353 | 1 | 616 | 448 | 620 | 464 | 5 | 685 | 387 | 723 | 351 | 606 | 472 | 727 | 348 | 695 | 378 |



Digitized by Google
Original from UNIVERSITY OF CALIFORNIA

Generated on 2013-02-13 18:41 GMT / http://hdl.handle.net/2027/uc1.b4049245
Creative Commons Zero (CC0) / http://www.hathitrust.org/access_use#cc-zero



| NAMES OF TOWNSHIPS, VILLAGES, OR WARDS (In Alphabetical Order) | Total White Ballots Cast and Counted | Presidential Electors: Kennedy and Johnson D.F.L. | Presidential Electors: Nixon and Lodge Rep. | Presidential Electors: Dobbs and Weiss Soc. Workers | Presidential Electors: Hass and Cozzini Ind. Govt. | U. S. Senator: H. Humphrey D.F.L. | U. S. Senator: P. K. Peterson Rep. | U. S. Senator: C. Feingold Soc. Workers | Repr. 2nd District: R. Schwandt D.F.L. | Repr. 2nd District: A. Nelsen Rep. | Governor: O. L. Freeman D.F.L. | Governor: E. L. Andersen Rep. | Governor: R. Gustafson Ind. Govt. | Lieutenant Governor: K. F. Rolvaag D.F.L. | Lieutenant Governor: Art Ogle Rep. | Secretary of State: J. L. Donovan D.F.L. | Secretary of State: K. O. Joyce Rep. | State Treasurer: C. H. Hammar D.F.L. | State Treasurer: V. Bjornson Rep. | Attorney General: W. F. Mondale D.F.L. | Attorney General: G. A. Saetre Rep. | R.R. & Whse. Comm.: H. Petersen D.F.L. | R.R. & Whse. Comm.: R. M. Johnson Rep. |
|---|---|---|---|---|---|---|---|---|---|---|---|---|---|---|---|---|---|---|---|---|---|---|---|
| 54 2nd Ward, 2nd Prct. | 1236 | 698 | 523 | 1 | 0 | 786 | 435 | 1 | 665 | 525 | 652 | 570 | 8 | 718 | 492 | 483 | 432 | 639 | 575 | 773 | 436 | 738 | 466 |
| 55 3rd Ward, 1st Prct. | 1381 | 789 | 568 | 2 | 1 | 825 | 546 | 3 | 724 | 607 | 703 | 666 | 4 | 792 | 559 | 821 | 527 | 686 | 665 | 838 | 518 | 806 | 546 |
| 56 3rd Ward, 2nd Prct. | 670 | 300 | 362 | 0 | 0 | 347 | 319 | 1 | 263 | 388 | 261 | 407 | 0 | 286 | 372 | 326 | 335 | 254 | 401 | 354 | 304 | 315 | 343 |
| Totals | 36002 | 20150 | 15032 | 72 | 19 | 22298 | 13091 | 93 | 18827 | 15179 | 19174 | 16027 | 155 | 20311 | 13625 | 21868 | 12349 | 18388 | 16131 | 21616 | 12446 | 20840 | 13538 |

## FARIBAULT COUNTY

SECOND CONGRESSIONAL DISTRICT

| | | | | | | | | | | | | | | | | | | | | | | | |
|---|---|---|---|---|---|---|---|---|---|---|---|---|---|---|---|---|---|---|---|---|---|---|---|
| 1 Barber Township | 221 | 125 | 90 | 0 | 1 | 130 | 84 | 1 | 115 | 100 | 96 | 117 | 2 | 113 | 97 | 150 | 60 | 112 | 114 | 145 | 65 | 134 | 76 |
| 2 Blue Earth—1st Ward | 787 | 234 | 527 | 0 | 0 | 269 | 488 | 1 | 226 | 545 | 216 | 559 | 1 | 256 | 512 | 307 | 463 | 244 | 528 | 332 | 444 | 303 | 460 |
| 3 2nd Ward | 1155 | 338 | 779 | 0 | 0 | 370 | 763 | 0 | 323 | 696 | 312 | 827 | 4 | 360 | 756 | 409 | 704 | 304 | 814 | 448 | 673 | 468 | 649 |
| 4 3rd Ward | 283 | 96 | 170 | 0 | 0 | 115 | 158 | 1 | 104 | 167 | 97 | 177 | 1 | 113 | 160 | 131 | 142 | 99 | 172 | 129 | 144 | 121 | 152 |
| 5 Blue Earth Township | 264 | 104 | 154 | 0 | 0 | 114 | 143 | 0 | 107 | 153 | 83 | 180 | 1 | 102 | 156 | 123 | 135 | 97 | 160 | 125 | 134 | 113 | 146 |
| 6 Bricelyn Village | 323 | 124 | 191 | 0 | 0 | 158 | 157 | 0 | 118 | 185 | 129 | 194 | 0 | 153 | 153 | 164 | 140 | 126 | 182 | 162 | 148 | 156 | 149 |
| 7 Brush Creek Township | 223 | 103 | 116 | 0 | 0 | 124 | 94 | 0 | 100 | 115 | 105 | 117 | 0 | 116 | 99 | 129 | 86 | 89 | 124 | 126 | 87 | 117 | 96 |
| 8 Clark Township | 314 | 175 | 129 | 0 | 1 | 187 | 117 | 0 | 163 | 130 | 146 | 160 | 0 | 174 | 127 | 225 | 89 | 161 | 140 | 196 | 97 | 194 | 110 |
| 9 Delavan Township | 219 | 62 | 153 | 0 | 0 | 76 | 137 | 1 | 62 | 153 | 56 | 161 | 0 | 65 | 147 | 77 | 136 | 54 | 161 | 78 | 133 | 73 | 137 |
| 10 Delavan Village | 168 | 56 | 110 | 0 | 0 | 69 | 99 | 0 | 55 | 115 | 53 | 118 | 0 | 57 | 109 | 70 | 95 | 53 | 116 | 70 | 99 | 68 | 99 |
| 11 Dunbar Township | 251 | 118 | 126 | 1 | 0 | 128 | 122 | 0 | 112 | 133 | 96 | 151 | 1 | 105 | 135 | 137 | 102 | 102 | 140 | 126 | 113 | 128 | 110 |
| 12 Easton Village | 189 | 123 | 58 | 0 | 0 | 113 | 71 | 0 | 136 | 50 | 100 | 87 | 1 | 96 | 81 | 139 | 45 | 94 | 80 | 114 | 59 | 109 | 58 |
| 13 Elmore Township | 228 | 86 | 135 | 0 | 0 | 96 | 130 | 0 | 81 | 141 | 77 | 149 | 2 | 83 | 140 | 109 | 114 | 82 | 140 | 143 | 78 | 96 | 127 |
| 14 Elmore Village | 549 | 143 | 379 | 1 | 0 | 187 | 342 | 1 | 138 | 381 | 163 | 370 | 3 | 173 | 338 | 229 | 286 | 152 | 361 | 314 | 217 | 196 | 314 |
| 15 Emerald Township | 252 | 69 | 169 | 0 | 0 | 100 | 150 | 1 | 82 | 166 | 76 | 174 | 1 | 82 | 159 | 102 | 144 | 70 | 175 | 109 | 135 | 97 | 148 |
| 16 Foster Township | 250 | 84 | 157 | 0 | 0 | 112 | 128 | 0 | 93 | 138 | 77 | 161 | 0 | 104 | 134 | 115 | 111 | 70 | 160 | 112 | 116 | 114 | 115 |
| 17 Frost Village | 199 | 52 | 144 | 0 | 0 | 65 | 129 | 3 | 40 | 154 | 52 | 145 | 2 | 61 | 134 | 71 | 120 | 41 | 153 | 82 | 114 | 66 | 128 |
| 18 Jo Daviess Township | 242 | 106 | 126 | 0 | 0 | 105 | 127 | 2 | 102 | 128 | 92 | 142 | 2 | 100 | 128 | 116 | 110 | 93 | 137 | 126 | 102 | 115 | 117 |
| 19 Kiester Township | 258 | 117 | 137 | 0 | 0 | 155 | 98 | 0 | 117 | 128 | 126 | 131 | 1 | 141 | 106 | 160 | 87 | 119 | 133 | 158 | 94 | 151 | 92 |
| 20 Kiester Village | 378 | 117 | 251 | 1 | 0 | 163 | 208 | 0 | 115 | 245 | 124 | 248 | 0 | 147 | 215 | 172 | 186 | 122 | 247 | 159 | 207 | 160 | 199 |
| 21 Lura Township | 224 | 101 | 120 | 0 | 0 | 116 | 103 | 0 | 98 | 112 | 92 | 128 | 0 | 96 | 120 | 121 | 96 | 84 | 134 | 108 | 109 | 105 | 112 |
| 22 Minnesota Lake Township | 196 | 88 | 103 | 1 | 0 | 88 | 103 | 1 | 76 | 115 | 65 | 125 | 4 | 61 | 131 | 113 | 86 | 63 | 124 | 94 | 93 | 93 | 97 |
| 23 Minnesota Lake Village | 361 | 160 | 194 | 1 | 0 | 169 | 183 | 2 | 132 | 210 | 136 | 219 | 1 | 96 | 251 | 188 | 151 | 121 | 216 | 173 | 168 | 173 | 166 |
| 24 Pilot Grove Township | 195 | 81 | 113 | 0 | 0 | 86 | 108 | 0 | 81 | 112 | 75 | 119 | 0 | 89 | 100 | 95 | 96 | 73 | 117 | 117 | 76 | 96 | 94 |
| 25 Prescott Township | 200 | 91 | 105 | 0 | 0 | 106 | 93 | 1 | 98 | 98 | 99 | 101 | 0 | 100 | 98 | 110 | 84 | 92 | 105 | 116 | 92 | 115 | 85 |
| 26 Rome Township | 208 | 60 | 143 | 1 | 0 | 77 | 125 | 0 | 65 | 129 | 58 | 146 | 1 | 69 | 127 | 83 | 114 | 52 | 151 | 96 | 103 | 85 | 113 |
| 27 Seely Township | 251 | 127 | 120 | 0 | 0 | 154 | 89 | 0 | 136 | 105 | 139 | 109 | 1 | 151 | 85 | 166 | 72 | 131 | 115 | 164 | 75 | 160 | 81 |
| 28 Verona Township | 298 | 95 | 197 | 0 | 0 | 100 | 194 | 0 | 86 | 210 | 82 | 212 | 0 | 102 | 195 | 125 | 168 | 78 | 217 | 127 | 167 | 108 | 184 |
| 29 Walnut Lake Township | 238 | 149 | 84 | 0 | 0 | 141 | 91 | 1 | 145 | 83 | 122 | 111 | 1 | 136 | 95 | 156 | 73 | 135 | 94 | 153 | 74 | 142 | 87 |
| 30 Walters Village | 78 | 23 | 55 | 0 | 0 | 34 | 43 | 0 | 31 | 45 | 30 | 48 | 0 | 34 | 41 | 35 | 42 | 28 | 49 | 36 | 38 | 34 | 43 |



Digitized by Google
Original from UNIVERSITY OF CALIFORNIA

Generated on 2013-02-13 18:41 GMT / http://hdl.handle.net/2027/uc1.b4049245
Creative Commons Zero (CC0) / http://www.hathitrust.org/access_use#cc-zero

| | | | | | | | | | | | | | | | | | | | | | | |
|---|---|---|---|---|---|---|---|---|---|---|---|---|---|---|---|---|---|---|---|---|---|---|
| 31 Wells Village | 1419 | 568 | 805 | 1 | 0 | 625 | 756 | 0 | 537 | 810 | 505 | 882 | 6 | 561 | 765 | 667 | 674 | 505 | 832 | 641 | 697 | 630 | 699 |
| 32 Winnebago Township | 185 | 80 | 99 | 0 | 1 | 86 | 97 | 0 | 72 | 111 | 64 | 121 | 0 | 76 | 109 | 93 | 88 | 71 | 114 | 99 | 86 | 87 | 96 |
| 33 Winnebago Village | 1021 | 246 | 736 | 1 | 0 | 312 | 687 | 0 | 234 | 767 | 235 | 767 | 5 | 277 | 712 | 353 | 635 | 231 | 765 | 388 | 608 | 332 | 662 |
| Totals | 11627 | 4301 | 6975 | 8 | 3 | 4930 | 6417 | 16 | 4180 | 6930 | 3978 | 7456 | 41 | 4449 | 6715 | 5440 | 5734 | 3948 | 7270 | 5566 | 5645 | 5139 | 6001 |

## JACKSON COUNTY

## SECOND CONGRESSIONAL DISTRICT

| | | | | | | | | | | | | | | | | | | | | | | |
|---|---|---|---|---|---|---|---|---|---|---|---|---|---|---|---|---|---|---|---|---|---|---|
| 1 Alba | 183 | 116 | 66 | 0 | 1 | 131 | 52 | 0 | 122 | 57 | 116 | 63 | 2 | 126 | 51 | 127 | 49 | 106 | 70 | 124 | 48 | 127 | 46 |
| 2 Belmont | 199 | 101 | 98 | 0 | 0 | 124 | 73 | 0 | 110 | 89 | 105 | 94 | 0 | 123 | 71 | 122 | 74 | 99 | 99 | 119 | 75 | 120 | 75 |
| 3 Christiania | 241 | 179 | 56 | 0 | 0 | 190 | 51 | 0 | 183 | 52 | 177 | 59 | 2 | 187 | 49 | 192 | 45 | 175 | 61 | 196 | 39 | 187 | 48 |
| 4 Delafield | 210 | 96 | 106 | 0 | 0 | 117 | 93 | 0 | 99 | 105 | 91 | 119 | 0 | 121 | 88 | 126 | 81 | 95 | 115 | 135 | 84 | 127 | 89 |
| 5 Des Moines | 259 | 153 | 100 | 0 | 0 | 168 | 90 | 1 | 162 | 96 | 150 | 109 | 1 | 165 | 92 | 177 | 74 | 154 | 111 | 174 | 77 | 159 | 93 |
| 6 Enterprise | 211 | 122 | 83 | 0 | 0 | 128 | 82 | 1 | 122 | 85 | 107 | 104 | 1 | 118 | 84 | 133 | 74 | 106 | 99 | 133 | 66 | 127 | 76 |
| 7 Ewington | 220 | 148 | 65 | 0 | 2 | 178 | 40 | 2 | 167 | 50 | 149 | 69 | 1 | 173 | 41 | 176 | 37 | 144 | 67 | 168 | 46 | 176 | 39 |
| 8 Heron Lake | 289 | 173 | 114 | 1 | 1 | 201 | 86 | 1 | 193 | 91 | 176 | 112 | 1 | 206 | 78 | 215 | 71 | 175 | 110 | 215 | 63 | 213 | 68 |
| 9 Hunter | 260 | 160 | 95 | 0 | 0 | 170 | 89 | 1 | 159 | 96 | 153 | 109 | 1 | 170 | 87 | 180 | 75 | 147 | 104 | 177 | 72 | 168 | 80 |
| 10 Kimball | 189 | 112 | 71 | 0 | 0 | 135 | 53 | 1 | 132 | 57 | 129 | 61 | 0 | 137 | 52 | 143 | 45 | 125 | 62 | 141 | 45 | 142 | 48 |
| 11 La Crosse | 180 | 140 | 40 | 0 | 0 | 133 | 41 | 0 | 118 | 54 | 114 | 64 | 0 | 132 | 43 | 137 | 37 | 109 | 64 | 137 | 38 | 120 | 51 |
| 12 Middletown | 203 | 121 | 80 | 0 | 0 | 120 | 83 | 0 | 108 | 96 | 102 | 102 | 0 | 117 | 85 | 126 | 74 | 98 | 103 | 129 | 74 | 113 | 89 |
| 13 Minneota | 199 | 127 | 70 | 0 | 0 | 146 | 53 | 0 | 133 | 63 | 130 | 68 | 0 | 137 | 59 | 148 | 50 | 122 | 74 | 145 | 50 | 143 | 52 |
| 14 Petersburg | 245 | 121 | 124 | 0 | 0 | 146 | 98 | 0 | 128 | 116 | 118 | 126 | 1 | 133 | 109 | 151 | 93 | 111 | 133 | 149 | 92 | 137 | 106 |
| 15 Rost | 195 | 109 | 85 | 0 | 0 | 123 | 72 | 0 | 114 | 82 | 110 | 88 | 0 | 124 | 70 | 137 | 60 | 106 | 90 | 127 | 69 | 125 | 71 |
| 16 Round Lake | 168 | 114 | 52 | 0 | 1 | 134 | 34 | 0 | 113 | 46 | 118 | 50 | 1 | 126 | 36 | 124 | 37 | 110 | 52 | 124 | 38 | 125 | 36 |
| 17 Sioux Valley | 202 | 125 | 69 | 0 | 0 | 141 | 61 | 0 | 133 | 66 | 124 | 76 | 1 | 147 | 53 | 148 | 51 | 116 | 83 | 143 | 55 | 141 | 58 |
| 18 Weimer | 160 | 80 | 75 | 0 | 0 | 88 | 72 | 0 | 83 | 76 | 71 | 87 | 2 | 81 | 78 | 92 | 65 | 75 | 83 | 102 | 56 | 91 | 67 |
| 19 West Heron Lake | 158 | 90 | 58 | 2 | 0 | 111 | 47 | 0 | 109 | 49 | 101 | 57 | 1 | 105 | 51 | 114 | 41 | 98 | 60 | 113 | 42 | 109 | 44 |
| 20 Wisconsin | 185 | 87 | 95 | 1 | 0 | 94 | 91 | 0 | 90 | 97 | 83 | 103 | 0 | 94 | 89 | 103 | 79 | 78 | 104 | 100 | 79 | 90 | 88 |
| 21 Alpha Village | 91 | 45 | 45 | 0 | 1 | 37 | 53 | 0 | 38 | 54 | 32 | 57 | 1 | 41 | 51 | 50 | 39 | 37 | 55 | 49 | 42 | 41 | 51 |
| 22 Heron Lake Village | 431 | 211 | 220 | 0 | 0 | 223 | 208 | 0 | 211 | 210 | 181 | 254 | 2 | 211 | 211 | 227 | 190 | 169 | 247 | 286 | 139 | 213 | 204 |
| 23 Jackson City—1st Ward | 483 | 227 | 247 | 0 | 0 | 253 | 228 | 2 | 229 | 244 | 224 | 259 | 6 | 238 | 229 | 265 | 201 | 224 | 245 | 279 | 187 | 245 | 223 |
| 24 Jackson City—2nd Ward | 773 | 284 | 479 | 1 | 0 | 307 | 466 | 0 | 261 | 521 | 252 | 523 | 3 | 289 | 469 | 333 | 424 | 247 | 511 | 344 | 416 | 309 | 445 |
| 25 Jackson City—3rd Ward | 542 | 196 | 333 | 0 | 0 | 229 | 308 | 5 | 206 | 332 | 180 | 365 | 3 | 226 | 307 | 256 | 278 | 190 | 349 | 262 | 266 | 249 | 285 |
| 26 Lakefield Village | 944 | 388 | 550 | 0 | 2 | 437 | 506 | 1 | 402 | 526 | 372 | 578 | 3 | 417 | 496 | 473 | 444 | 381 | 541 | 456 | 445 | 432 | 481 |
| 27 Okabena Village | 129 | 47 | 80 | 0 | 0 | 59 | 69 | 1 | 51 | 81 | 46 | 87 | 0 | 59 | 72 | 71 | 61 | 47 | 84 | 79 | 52 | 74 | 57 |
| 28 Wilder Village | 61 | 26 | 35 | 0 | 0 | 25 | 35 | 1 | 24 | 37 | 17 | 44 | 1 | 24 | 38 | 25 | 37 | 19 | 43 | 26 | 36 | 23 | 36 |
| Totals | 7610 | 3898 | 3591 | 5 | 8 | 4348 | 3234 | 17 | 4000 | 3528 | 3728 | 3887 | 34 | 4227 | 3239 | 4571 | 2886 | 3663 | 3819 | 4632 | 2791 | 4326 | 3106 |

## LE SUEUR COUNTY

## SECOND CONGRESSIONAL DISTRICT

| | | | | | | | | | | | | | | | | | | | | | | |
|---|---|---|---|---|---|---|---|---|---|---|---|---|---|---|---|---|---|---|---|---|---|---|
| 1 Town of Cleveland | 281 | 153 | 121 | 0 | 0 | 164 | 110 | 1 | 145 | 129 | 148 | 128 | 0 | 149 | 119 | 168 | 102 | 136 | 151 | 156 | 113 | 152 | 120 |
| 2 Village of Cleveland | 208 | 90 | 108 | 0 | 0 | 110 | 92 | 1 | 85 | 112 | 87 | 115 | 1 | 79 | 116 | 107 | 89 | 72 | 125 | 94 | 103 | 91 | 104 |
| 3 Town of Cordova | 280 | 168 | 99 | 1 | 0 | 169 | 104 | 1 | 161 | 107 | 153 | 120 | 0 | 161 | 106 | 156 | 109 | 146 | 116 | 165 | 99 | 164 | 99 |
| 4 Town of Derrynane | 347 | 285 | 45 | 0 | 0 | 282 | 58 | 0 | 266 | 71 | 259 | 78 | 1 | 275 | 63 | 295 | 46 | 254 | 76 | 282 | 45 | 274 | 55 |
| 5 Town of Elysian | 299 | 96 | 190 | 0 | 0 | 128 | 161 | 0 | 106 | 188 | 97 | 198 | 1 | 102 | 188 | 131 | 154 | 94 | 192 | 115 | 170 | 116 | 168 |
| 6 Village of Elysian | 212 | 75 | 129 | 0 | 0 | 85 | 117 | 0 | 70 | 130 | 71 | 136 | 0 | 69 | 132 | 96 | 109 | 67 | 133 | 78 | 120 | 83 | 121 |
| 7 Village of Heidelberg | 30 | 24 | 1 | 0 | 0 | 26 | 3 | 0 | 26 | 3 | 25 | 5 | 0 | 27 | 2 | 28 | 0 | 26 | 2 | 29 | 1 | 29 | 0 |
| 8 Town of Kasota | 371 | 199 | 154 | 0 | 0 | 219 | 145 | 0 | 200 | 162 | 201 | 168 | 1 | 195 | 169 | 230 | 131 | 174 | 190 | 218 | 146 | 213 | 148 |
| 9 Village of Kasota | 268 | 147 | 115 | 4 | 1 | 167 | 94 | 1 | 155 | 110 | 144 | 120 | 3 | 154 | 105 | 167 | 89 | 137 | 117 | 160 | 96 | 167 | 111 |



Digitized by Google
Original from UNIVERSITY OF CALIFORNIA

Generated on 2013-02-13 18:41 GMT / http://hdl.handle.net/2027/uc1.b4049245
Creative Commons Zero (CC0) / http://www.hathitrust.org/access_use#cc-zero

Digitized by Google
Original from UNIVERSITY OF CALIFORNIA



## LE SUEUR COUNTY — Continued

1960 GENERAL ELECTION RETURNS

SECOND CONGRESSIONAL DISTRICT

| NAMES OF TOWNSHIPS, VILLAGES, OR WARDS (In Alphabetical Order) | Total White Ballots Cast and Counted | Presidential Electors: Kennedy and Johnson D.F.L. | Presidential Electors: Nixon and Lodge Rep. | Presidential Electors: Dobbs and Weiss Soc. Workers | Presidential Electors: Hass and Cozzini Ind. Govt. | U. S. Senator: H. Humphrey D.F.L. | U. S. Senator: P. K. Peterson Rep. | U. S. Senator: C. Feingold Soc. Workers | Repr. 2nd District: R. Schwandt D.F.L. | Repr. 2nd District: A. Nelsen Rep. | Governor: O. L. Freeman D.F.L. | Governor: E. L. Andersen Rep. | Governor: R. Gustafson Ind. Govt. | Lieutenant Governor: K. F. Rolvaag D.F.L. | Lieutenant Governor: Art Ogle Rep. | Secretary of State: J. L. Donovan D.F.L. | Secretary of State: K. O. Joyce Rep. | State Treasurer: C. H. Hammar D.F.L. | State Treasurer: V. Bjornson Rep. | Attorney General: W. F. Mondale D.F.L. | Attorney General: G. A. Saetre Rep. | R.R. & Whse. Comm.: H. Petersen D.F.L. | R.R. & Whse. Comm.: R. M. Johnson Rep. |
|---|---|---|---|---|---|---|---|---|---|---|---|---|---|---|---|---|---|---|---|---|---|---|---|
| 10 Town of Kilkenny | 247 | 157 | 79 | 0 | 0 | 153 | 89 | 0 | 145 | 92 | 140 | 101 | 2 | 149 | 83 | 154 | 80 | 138 | 102 | 155 | 80 | 156 | 80 |
| 11 Village of Kilkenny | 107 | 76 | 29 | 0 | 0 | 64 | 37 | 0 | 64 | 39 | 63 | 41 | 0 | 64 | 34 | 73 | 29 | 64 | 37 | 71 | 30 | 65 | 33 |
| 12 Town of Lanesburgh | 391 | 245 | 125 | 0 | 0 | 266 | 113 | 1 | 229 | 143 | 226 | 155 | 2 | 256 | 118 | 272 | 95 | 231 | 134 | 252 | 102 | 262 | 107 |
| 13 Vil. of LeCenter, 1st Ward | 522 | 262 | 243 | 0 | 0 | 260 | 233 | 1 | 228 | 276 | 234 | 280 | 1 | 233 | 271 | 276 | 218 | 226 | 276 | 256 | 246 | 248 | 252 |
| 14 Vil. of LeCenter, 2nd Ward | 385 | 185 | 188 | 0 | 0 | 191 | 186 | 0 | 177 | 195 | 160 | 219 | 2 | 169 | 202 | 206 | 166 | 175 | 198 | 187 | 182 | 188 | 180 |
| 15 City of LeSueur, 1st Ward | 903 | 298 | 587 | 0 | 0 | 327 | 562 | 2 | 252 | 622 | 259 | 634 | 1 | 279 | 590 | 347 | 534 | 258 | 614 | 333 | 535 | 318 | 549 |
| 16 City of LeSueur, 2nd Ward | 850 | 382 | 434 | 1 | 0 | 419 | 411 | 5 | 337 | 489 | 345 | 485 | 6 | 382 | 424 | 439 | 390 | 324 | 504 | 422 | 397 | 412 | 413 |
| 17 Town of Lexington | 407 | 260 | 117 | 0 | 0 | 294 | 105 | 2 | 263 | 128 | 246 | 152 | 3 | 261 | 136 | 293 | 105 | 256 | 137 | 209 | 100 | 259 | 129 |
| 18 Town of Montgomery | 288 | 209 | 68 | 0 | 0 | 211 | 69 | 0 | 182 | 88 | 175 | 103 | 2 | 192 | 80 | 210 | 72 | 169 | 99 | 170 | 83 | 192 | 71 |
| City of Montgomery— | | | | | | | | | | | | | | | | | | | | | | | |
| 19 1st Ward | 577 | 380 | 171 | 0 | 0 | 370 | 189 | 2 | 318 | 216 | 323 | 238 | 3 | 369 | 164 | 407 | 139 | 309 | 219 | 362 | 171 | 356 | 174 |
| 20 2nd Ward | 585 | 399 | 167 | 0 | 0 | 387 | 177 | 2 | 358 | 192 | 347 | 202 | 4 | 365 | 180 | 409 | 145 | 328 | 212 | 382 | 159 | 367 | 180 |
| 21 City of New Prague | 472 | 345 | 115 | 0 | 0 | 323 | 139 | 1 | 269 | 177 | 276 | 186 | 1 | 292 | 141 | 335 | 117 | 284 | 164 | 288 | 153 | 311 | 127 |
| 22 Town of Ottawa | 146 | 43 | 94 | 0 | 0 | 62 | 82 | 0 | 38 | 106 | 38 | 105 | 0 | 43 | 101 | 61 | 83 | 38 | 106 | 52 | 88 | 56 | 88 |
| 23 Town of Sharon | 322 | 125 | 195 | 0 | 0 | 136 | 184 | 2 | 125 | 189 | 117 | 204 | 1 | 122 | 192 | 141 | 174 | 118 | 195 | 129 | 184 | 130 | 179 |
| 24 Town of Tyrone | 296 | 134 | 150 | 1 | 0 | 144 | 139 | 1 | 125 | 158 | 126 | 160 | 0 | 143 | 140 | 149 | 134 | 126 | 158 | 146 | 135 | 131 | 150 |
| 25 Town of Washington | 125 | 73 | 49 | 0 | 0 | 72 | 52 | 0 | 70 | 255 | 67 | 58 | 0 | 72 | 50 | 77 | 48 | 67 | 57 | 74 | 51 | 73 | 52 |
| 26 Town of Waterville | 265 | 95 | 164 | 0 | 0 | 107 | 150 | 0 | 95 | 163 | 89 | 173 | 2 | 97 | 159 | 113 | 144 | 86 | 169 | 107 | 147 | 100 | 155 |
| 27 City of Waterville 1st Ward | 523 | 173 | 335 | 2 | 0 | 204 | 307 | 1 | 159 | 343 | 164 | 350 | 2 | 233 | 367 | 207 | 297 | 148 | 353 | 205 | 290 | 199 | 297 |
| 28 City of Waterville 2nd Ward | 320 | 156 | 154 | 0 | 0 | 161 | 147 | 2 | 133 | 172 | 138 | 173 | 2 | 149 | 154 | 165 | 139 | 141 | 163 | 157 | 143 | 164 | 138 |
| Totals | 10027 | 5234 | 4426 | 9 | 1 | 5501 | 4255 | 26 | 4781 | 4855 | 4718 | 5087 | 41 | 5081 | 4586 | 5712 | 3938 | 4592 | 4999 | 5253 | 4169 | 5276 | 4280 |

## McLEOD COUNTY

SECOND CONGRESSIONAL DISTRICT

| | | | | | | | | | | | | | | | | | | | | | | | |
|---|---|---|---|---|---|---|---|---|---|---|---|---|---|---|---|---|---|---|---|---|---|---|---|
| 1 Acoma Township | 324 | 118 | 198 | 1 | 0 | 145 | 173 | 1 | 124 | 196 | 110 | 206 | 2 | 126 | 191 | 143 | 169 | 99 | 218 | 136 | 182 | 139 | 179 |
| 2 Bergen Township | 336 | 74 | 252 | 0 | 0 | 106 | 226 | 0 | 81 | 252 | 79 | 251 | 4 | 97 | 232 | 119 | 210 | 65 | 265 | 110 | 216 | 102 | 218 |
| 3 Collins Township | 242 | 104 | 132 | 0 | 0 | 109 | 128 | 0 | 84 | 148 | 89 | 149 | 1 | 89 | 131 | 114 | 114 | 80 | 158 | 111 | 119 | 103 | 115 |
| 4 Glencoe Township | 386 | 127 | 249 | 1 | 0 | 168 | 216 | 1 | 119 | 264 | 127 | 255 | 1 | 149 | 230 | 181 | 202 | 124 | 258 | 163 | 219 | 147 | 234 |
| 5 Hale Township | 386 | 261 | 105 | 1 | 0 | 291 | 86 | 0 | 232 | 116 | 236 | 123 | 3 | 248 | 91 | 270 | 77 | 219 | 121 | 242 | 91 | 254 | 86 |
| 6 Hassan Valley Township | 343 | 149 | 182 | 0 | 2 | 176 | 156 | 0 | 146 | 189 | 140 | 200 | 0 | 164 | 165 | 184 | 148 | 132 | 201 | 172 | 153 | 165 | 162 |
| 7 Helen Township | 354 | 91 | 254 | 0 | 0 | 128 | 210 | 0 | 90 | 257 | 90 | 259 | 1 | 111 | 237 | 123 | 227 | 75 | 267 | 108 | 240 | 119 | 226 |
| 8 Hutchinson Township | 470 | 213 | 250 | 1 | 1 | 261 | 207 | 0 | 229 | 234 | 213 | 239 | 1 | 245 | 206 | 265 | 191 | 199 | 262 | 253 | 202 | 245 | 207 |
| 9 Lynn Township | 314 | 102 | 206 | 0 | 0 | 128 | 184 | 1 | 90 | 218 | 99 | 208 | 2 | 102 | 197 | 122 | 178 | 84 | 215 | 113 | 184 | 111 | 192 |
| 10 Penn Township | 209 | 37 | 159 | 0 | 0 | 57 | 147 | 0 | 44 | 161 | 45 | 162 | 0 | 43 | 153 | 65 | 135 | 44 | 152 | 53 | 143 | 52 | 147 |
| 11 Rich Valley Township | 392 | 231 | 144 | 2 | 0 | 252 | 132 | 0 | 205 | 180 | 211 | 173 | 1 | 234 | 142 | 260 | 117 | 192 | 182 | 247 | 125 | 238 | 127 |
| 12 Round Grove Township | 199 | 51 | 136 | 1 | 0 | 75 | 114 | 1 | 67 | 129 | 67 | 128 | 2 | 73 | 114 | 82 | 109 | 58 | 128 | 73 | 113 | 71 | 111 |
| 13 Sumter Township | 234 | 53 | 168 | 0 | 0 | 75 | 155 | 0 | 49 | 179 | 53 | 176 | 1 | 62 | 163 | 75 | 150 | 40 | 185 | 68 | 155 | 61 | 163 |

Generated on 2013-02-13 18:41 GMT / http://hdl.handle.net/2027/uc1.b4049245
Creative Commons Zero (CC0) / http://www.hathitrust.org/access_use#cc-zero

| | | | | | | | | | | | | | | | | | | | | | | | |
|---|---|---|---|---|---|---|---|---|---|---|---|---|---|---|---|---|---|---|---|---|---|---|---|
| 14 Winsted Township | 403 | 269 | 119 | 0 | 0 | 269 | 137 | 1 | 236 | 153 | 230 | 163 | 2 | 239 | 137 | 259 | 129 | 217 | 160 | 248 | 123 | 238 | 131 |
| 15 Biscay Village | 41 | 10 | 28 | 0 | 0 | 19 | 18 | 1 | 13 | 25 | 13 | 26 | 1 | 16 | 22 | 19 | 18 | 9 | 26 | 12 | 24 | 16 | 20 |
| 16 Brownton Village | 382 | 68 | 303 | 0 | 0 | 88 | 282 | 0 | 55 | 315 | 80 | 298 | 0 | 82 | 280 | 96 | 260 | 58 | 302 | 80 | 259 | 82 | 274 |
| 17 Lester Prairie Village | 463 | 74 | 362 | 1 | 0 | 101 | 341 | 3 | 65 | 383 | 82 | 370 | 3 | 83 | 370 | 107 | 333 | 72 | 372 | 97 | 347 | 95 | 349 |
| 18 Plato Village | 145 | 20 | 120 | 0 | 0 | 29 | 112 | 1 | 17 | 123 | 19 | 125 | 0 | 30 | 112 | 42 | 101 | 21 | 122 | 34 | 106 | 26 | 115 |
| 19 Silver Lake Village | 384 | 262 | 109 | 0 | 0 | 243 | 125 | 2 | 203 | 148 | 215 | 155 | 2 | 220 | 114 | 236 | 100 | 196 | 143 | 200 | 129 | 221 | 108 |
| 20 Stewart Village | 361 | 137 | 206 | 0 | 0 | 156 | 182 | 2 | 124 | 220 | 137 | 219 | 0 | 158 | 179 | 177 | 170 | 123 | 223 | 146 | 192 | 152 | 189 |
| 21 Winsted Village | 563 | 393 | 155 | 1 | 0 | 373 | 181 | 0 | 333 | 201 | 330 | 222 | 1 | 360 | 160 | 427 | 108 | 328 | 191 | 364 | 153 | 374 | 149 |
| 22 Glencoe—1st Ward | 382 | 112 | 257 | 1 | 0 | 140 | 233 | 0 | 99 | 271 | 113 | 263 | 2 | 128 | 237 | 154 | 212 | 106 | 258 | 135 | 233 | 134 | 234 |
| 23 Glencoe—2nd Ward | 432 | 139 | 279 | 0 | 0 | 151 | 269 | 2 | 101 | 320 | 122 | 302 | 0 | 137 | 273 | 160 | 248 | 103 | 310 | 166 | 247 | 146 | 264 |
| 24 Glencoe—3rd Ward | 427 | 141 | 274 | 0 | 0 | 184 | 237 | 2 | 123 | 293 | 134 | 283 | 3 | 159 | 253 | 181 | 233 | 131 | 284 | 175 | 239 | 157 | 259 |
| 25 Glencoe—4th Ward | 373 | 146 | 216 | 0 | 0 | 170 | 193 | 0 | 113 | 237 | 134 | 229 | 3 | 148 | 208 | 186 | 163 | 127 | 225 | 162 | 189 | 164 | 189 |
| 26 Hutchinson—1st Ward | 748 | 235 | 485 | 2 | 0 | 271 | 466 | 2 | 199 | 534 | 220 | 520 | 0 | 243 | 476 | 297 | 432 | 201 | 515 | 269 | 434 | 269 | 453 |
| 27 Hutchinson—2nd Ward | 577 | 142 | 504 | 1 | 0 | 181 | 378 | 0 | 145 | 419 | 156 | 407 | 1 | 166 | 379 | 186 | 363 | 137 | 404 | 171 | 362 | 141 | 379 |
| 28 Hutchinson—3rd Ward | 730 | 194 | 523 | 0 | 0 | 247 | 479 | 1 | 163 | 551 | 170 | 552 | 1 | 209 | 497 | 244 | 461 | 170 | 532 | 224 | 466 | 222 | 466 |
| 29 Hutchinson—4th Ward | 582 | 148 | 412 | 2 | 1 | 189 | 382 | 1 | 152 | 416 | 151 | 416 | 3 | 174 | 380 | 193 | 356 | 146 | 418 | 192 | 357 | 188 | 366 |
| 30 Hutchinson—5th Ward | 634 | 175 | 427 | 1 | 1 | 240 | 376 | 2 | 172 | 436 | 190 | 431 | 2 | 202 | 385 | 254 | 335 | 173 | 423 | 226 | 363 | 230 | 366 |
| Totals | 11816 | 4276 | 7214 | 16 | 5 | 5022 | 6525 | 24 | 3873 | 7568 | 4055 | 7510 | 43 | 4497 | 6714 | 5221 | 6049 | 3729 | 7520 | 4750 | 6370 | 4662 | 6478 |

## MARTIN COUNTY

## SECOND CONGRESSIONAL DISTRICT

| | | | | | | | | | | | | | | | | | | | | | | | |
|---|---|---|---|---|---|---|---|---|---|---|---|---|---|---|---|---|---|---|---|---|---|---|---|
| 1 Cedar Township | 212 | 83 | 123 | 0 | 0 | 100 | 111 | 0 | 97 | 114 | 87 | 124 | 0 | 95 | 114 | 111 | 96 | 90 | 121 | 119 | 90 | 105 | 101 |
| 2 Center Creek Township | 266 | 77 | 173 | 0 | 1 | 104 | 156 | 1 | 87 | 167 | 101 | 162 | 0 | 100 | 153 | 119 | 139 | 80 | 180 | 119 | 133 | 106 | 150 |
| 3 Ceylon Village | 279 | 110 | 161 | 0 | 0 | 113 | 154 | 2 | 95 | 169 | 96 | 175 | 2 | 106 | 142 | 132 | 126 | 89 | 171 | 182 | 87 | 127 | 131 |
| 4 Dunnell Village | 141 | 35 | 95 | 0 | 0 | 52 | 85 | 0 | 37 | 95 | 47 | 93 | 0 | 42 | 89 | 54 | 79 | 28 | 105 | 61 | 70 | 58 | 78 |
| 5 East Chain Township | 301 | 89 | 208 | 1 | 0 | 103 | 196 | 0 | 103 | 193 | 91 | 208 | 2 | 109 | 184 | 127 | 167 | 82 | 208 | 141 | 149 | 125 | 168 |
| 6 Elm Creek Township | 180 | 100 | 79 | 0 | 0 | 112 | 68 | 0 | 104 | 74 | 102 | 77 | 1 | 105 | 68 | 113 | 60 | 96 | 78 | 118 | 55 | 107 | 65 |
| 7 Fairmont Township | 858 | 267 | 547 | 0 | 1 | 281 | 538 | 0 | 247 | 611 | 252 | 564 | 3 | 280 | 524 | 334 | 475 | 238 | 573 | 397 | 423 | 324 | 443 |
| City of Fairmont— | | | | | | | | | | | | | | | | | | | | | | | |
| 8 1st Ward, 1st Precinct | 510 | 116 | 390 | 1 | 0 | 120 | 389 | 0 | 98 | 406 | 102 | 408 | 0 | 106 | 397 | 133 | 368 | 89 | 413 | 158 | 346 | 127 | 376 |
| 9 1st Ward, 2nd Precinct | 660 | 213 | 447 | 0 | 0 | 212 | 445 | 3 | 186 | 471 | 183 | 472 | 5 | 217 | 440 | 256 | 401 | 179 | 479 | 298 | 359 | 227 | 428 |
| 10 1st Ward, 3rd Precinct | 760 | 202 | 550 | 1 | 0 | 219 | 539 | 1 | 185 | 570 | 184 | 574 | 2 | 215 | 533 | 251 | 500 | 166 | 586 | 326 | 428 | 298 | 453 |
| 11 1st Ward, 4th Precinct | 496 | 140 | 349 | 0 | 0 | 140 | 355 | 0 | 124 | 366 | 107 | 388 | 1 | 132 | 355 | 169 | 318 | 111 | 375 | 198 | 292 | 156 | 333 |
| 12 1st Ward, 5th Precinct | 67 | 23 | 44 | 0 | 0 | 26 | 40 | 0 | 24 | 42 | 28 | 37 | 0 | 26 | 40 | 30 | 35 | 23 | 43 | 42 | 25 | 26 | 40 |
| 13 2nd Ward, 1st Precinct | 520 | 121 | 388 | 1 | 0 | 149 | 356 | 2 | 124 | 384 | 137 | 381 | 2 | 148 | 362 | 173 | 337 | 121 | 382 | 216 | 293 | 170 | 335 |
| 14 2nd Ward, 2nd Precinct | 597 | 185 | 406 | 0 | 0 | 200 | 394 | 0 | 176 | 418 | 180 | 416 | 1 | 207 | 390 | 238 | 354 | 177 | 415 | 281 | 315 | 214 | 370 |
| 15 3rd Ward, 1st Precinct | 429 | 154 | 263 | 2 | 0 | 183 | 241 | 1 | 176 | 245 | 167 | 260 | 2 | 181 | 245 | 201 | 215 | 172 | 254 | 223 | 192 | 202 | 219 |
| 16 3rd Ward, 2nd Precinct | 504 | 185 | 319 | 2 | 1 | 207 | 290 | 3 | 193 | 303 | 196 | 303 | 0 | 212 | 291 | 173 | 324 | 189 | 314 | 282 | 218 | 229 | 271 |
| 17 3rd Ward, 3rd Precinct | 410 | 126 | 275 | 1 | 0 | 154 | 254 | 1 | 137 | 261 | 136 | 272 | 2 | 154 | 246 | 181 | 225 | 138 | 258 | 202 | 201 | 168 | 237 |
| 18 Fox Lake Township | 203 | 74 | 121 | 0 | 1 | 81 | 122 | 0 | 78 | 122 | 70 | 132 | 1 | 79 | 121 | 94 | 104 | 63 | 134 | 99 | 99 | 81 | 116 |
| 19 Fraser Township | 217 | 89 | 127 | 0 | 0 | 102 | 112 | 1 | 90 | 124 | 91 | 122 | 2 | 98 | 113 | 120 | 93 | 72 | 146 | 118 | 94 | 111 | 104 |
| 20 Galena Township | 193 | 69 | 109 | 0 | 0 | 92 | 93 | 0 | 78 | 106 | 68 | 115 | 0 | 93 | 91 | 107 | 74 | 75 | 110 | 108 | 74 | 110 | 83 |
| 21 Granada Village | 206 | 39 | 146 | 0 | 1 | 45 | 141 | 1 | 40 | 146 | 38 | 148 | 2 | 40 | 141 | 62 | 120 | 38 | 148 | 63 | 124 | 53 | 130 |
| 22 Jay Township | 228 | 88 | 137 | 0 | 0 | 95 | 131 | 0 | 79 | 147 | 84 | 143 | 0 | 96 | 129 | 104 | 123 | 72 | 152 | 113 | 115 | 95 | 131 |
| 23 Lake Belt Township | 211 | 87 | 121 | 0 | 0 | 102 | 108 | 0 | 90 | 117 | 83 | 128 | 0 | 95 | 107 | 122 | 77 | 75 | 130 | 135 | 71 | 122 | 83 |
| 24 Lake Fremont Township | 209 | 54 | 153 | 0 | 0 | 80 | 128 | 0 | 71 | 138 | 65 | 142 | 1 | 68 | 137 | 101 | 102 | 57 | 149 | 114 | 89 | 88 | 116 |
| 25 Manyaska Township | 231 | 123 | 108 | 0 | 0 | 125 | 102 | 0 | 104 | 124 | 138 | 91 | 0 | 107 | 116 | 127 | 98 | 100 | 123 | 149 | 75 | 111 | 116 |
| 26 Nashville | 216 | 56 | 151 | 1 | 0 | 62 | 148 | 0 | 56 | 153 | 58 | 157 | 1 | 60 | 148 | 90 | 123 | 44 | 165 | 81 | 129 | 72 | 137 |
| 27 Northrup Village | 99 | 13 | 83 | 0 | 0 | 15 | 84 | 0 | 15 | 80 | 15 | 84 | 0 | 17 | 74 | 21 | 72 | 13 | 78 | 21 | 70 | 23 | 70 |
| 28 Ormsby Village | 33 | 8 | 24 | 0 | 0 | 11 | 22 | 0 | 11 | 22 | 12 | 21 | 0 | 12 | 21 | 16 | 17 | 12 | 21 | 14 | 19 | 14 | 19 |
| 29 Pleasant Prairie Township | 280 | 126 | 148 | 0 | 0 | 124 | 148 | 0 | 125 | 148 | 113 | 156 | 1 | 123 | 139 | 154 | 126 | 118 | 149 | 161 | 108 | 137 | 133 |
| 30 Rolling Green Township | 233 | 116 | 113 | 0 | 0 | 125 | 106 | 1 | 118 | 110 | 113 | 120 | 0 | 115 | 106 | 137 | 87 | 101 | 125 | 142 | 85 | 135 | 89 |



Digitized by Google
Original from UNIVERSITY OF CALIFORNIA

Generated on 2013-02-13 18:41 GMT / http://hdl.handle.net/2027/uc1.b4049245
Creative Commons Zero (CC0) / http://www.hathitrust.org/access_use#cc-zero

Digitized by Google

Original from UNIVERSITY OF CALIFORNIA



## MARTIN COUNTY — Continued

1960 GENERAL ELECTION RETURNS

SECOND CONGRESSIONAL DISTRICT

| NAMES OF TOWNSHIPS, VILLAGES, OR WARDS (In Alphabetical Order) | Total White Ballots Cast and Counted | Presidential Electors | | | | U. S. Senator | | | Repr. 2nd District | | Governor | | | Lieutenant Governor | | Secretary of State | | State Treasurer | | Attorney General | | R.R. & Whse. Comm. | |
|---|---|---|---|---|---|---|---|---|---|---|---|---|---|---|---|---|---|---|---|---|---|---|---|
| | | Kennedy and Johnson D.F.L. | Nixon and Lodge Rep. | Dobbs and Weiss Soc. Workers | Hass and Cozzini Ind. Govt. | H. Humphrey D.F.L. | P. K. Peterson Rep. | C. Feingold Soc. Workers | R. Schwandt D.F.L. | A. Nelsen Rep. | O. L. Freeman D.F.L. | E. L. Andersen Rep. | R. Gustafson Ind. Govt. | K. F. Rolvaag D.F.L. | Art Ogle Rep. | J. L. Donovan D.F.L. | K. O. Joyce Rep. | C. H. Hammar D.F.L. | V. Bjornson Rep. | W. F. Mondale D.F.L. | G. A. Sattre Rep. | H. Petersen D.F.L. | R. M. Johnson Rep. |
| 31 Rutland Township | 272 | 89 | 181 | 0 | 0 | 107 | 159 | 0 | 102 | 167 | 93 | 178 | 1 | 106 | 155 | 118 | 146 | 89 | 178 | 124 | 142 | 112 | 150 |
| 32 Sherburn Village | 607 | 206 | 393 | 1 | 0 | 220 | 383 | 0 | 203 | 402 | 188 | 418 | 1 | 207 | 384 | 258 | 341 | 188 | 404 | 271 | 323 | 229 | 366 |
| 33 Silver Lake Township | 287 | 148 | 128 | 0 | 0 | 144 | 138 | 0 | 142 | 131 | 134 | 145 | 1 | 143 | 123 | 186 | 101 | 124 | 144 | 181 | 90 | 158 | 111 |
| 34 Tenhassen Township | 240 | 61 | 175 | 0 | 0 | 74 | 166 | 0 | 74 | 156 | 72 | 167 | 0 | 83 | 147 | 119 | 112 | 61 | 172 | 132 | 101 | 107 | 123 |
| 35 Trimont—1st Ward | 197 | 69 | 123 | 0 | 0 | 99 | 93 | 0 | 83 | 112 | 81 | 116 | 0 | 89 | 104 | 96 | 92 | 68 | 124 | 104 | 84 | 89 | 101 |
| 36 Trimont—2nd Ward | 283 | 91 | 183 | 1 | 0 | 131 | 149 | 1 | 115 | 162 | 105 | 178 | 0 | 116 | 158 | 145 | 130 | 103 | 172 | 143 | 130 | 136 | 136 |
| 37 Truman Village | 650 | 127 | 413 | 0 | 0 | 153 | 495 | 2 | 133 | 498 | 138 | 498 | 3 | 168 | 464 | 250 | 383 | 135 | 497 | 228 | 399 | 204 | 424 |
| 38 Waverly Township | 174 | 60 | 109 | 0 | 0 | 71 | 99 | 1 | 68 | 103 | 59 | 115 | 0 | 83 | 85 | 99 | 72 | 56 | 112 | 93 | 75 | 90 | 78 |
| 39 Welcome Village | 362 | 112 | 234 | 0 | 1 | 122 | 235 | 0 | 111 | 243 | 111 | 249 | 2 | 120 | 229 | 144 | 208 | 106 | 250 | 153 | 198 | 123 | 226 |
| 40 Westford Township | 253 | 63 | 182 | 1 | 0 | 76 | 172 | 2 | 74 | 175 | 68 | 179 | 3 | 88 | 162 | 121 | 128 | 64 | 186 | 103 | 146 | 108 | 145 |
| Totals | 13074 | 4194 | 8479 | 13 | 6 | 4731 | 8145 | 23 | 4253 | 8575 | 4193 | 8716 | 42 | 4641 | 8027 | 5586 | 7148 | 3902 | 8824 | 6213 | 6516 | 5277 | 7385 |

## NICOLLET COUNTY

SECOND CONGRESSIONAL DISTRICT

| | | | | | | | | | | | | | | | | | | | | | | | |
|---|---|---|---|---|---|---|---|---|---|---|---|---|---|---|---|---|---|---|---|---|---|---|---|
| 1 Belgrade | 426 | 185 | 229 | 0 | 0 | 214 | 205 | 0 | 186 | 235 | 170 | 252 | 0 | 179 | 240 | 231 | 186 | 171 | 246 | 223 | 190 | 223 | 192 |
| 2 Bernadotte | 232 | 107 | 118 | 0 | 0 | 118 | 107 | 0 | 100 | 131 | 100 | 129 | 0 | 118 | 109 | 126 | 101 | 99 | 130 | 120 | 104 | 116 | 109 |
| 3 Brighton | 99 | 36 | 60 | 0 | 0 | 40 | 57 | 2 | 37 | 61 | 35 | 61 | 2 | 37 | 58 | 41 | 51 | 25 | 67 | 40 | 53 | 44 | 54 |
| 4 Courtland | 260 | 87 | 165 | 0 | 0 | 108 | 143 | 0 | 89 | 163 | 87 | 150 | 0 | 92 | 159 | 113 | 137 | 86 | 166 | 100 | 148 | 103 | 144 |
| 5 Courtland Village | 143 | 58 | 80 | 0 | 0 | 71 | 67 | 0 | 56 | 81 | 56 | 84 | 0 | 60 | 74 | 80 | 56 | 55 | 78 | 75 | 56 | 72 | 62 |
| 6 Granby | 164 | 54 | 104 | 0 | 0 | 61 | 99 | 0 | 43 | 115 | 51 | 109 | 0 | 49 | 101 | 64 | 92 | 47 | 110 | 55 | 98 | 52 | 101 |
| 7 Lafayette Township | 316 | 166 | 143 | 1 | 0 | 157 | 159 | 0 | 133 | 173 | 122 | 182 | 0 | 148 | 154 | 180 | 126 | 124 | 179 | 165 | 135 | 165 | 134 |
| 8 Lafayette Village | 281 | 112 | 154 | 0 | 0 | 134 | 136 | 0 | 100 | 162 | 124 | 155 | 2 | 123 | 141 | 149 | 116 | 102 | 164 | 135 | 132 | 139 | 130 |
| 9 Lake Prairie | 389 | 150 | 227 | 1 | 1 | 181 | 199 | 1 | 150 | 230 | 162 | 221 | 0 | 170 | 209 | 197 | 185 | 138 | 244 | 182 | 196 | 176 | 207 |
| 10 New Sweden | 242 | 91 | 146 | 0 | 0 | 109 | 129 | 0 | 88 | 152 | 95 | 146 | 0 | 93 | 145 | 112 | 123 | 73 | 164 | 105 | 129 | 101 | 137 |
| 11 Nicollet Township | 244 | 78 | 162 | 0 | 1 | 99 | 142 | 1 | 85 | 156 | 70 | 170 | 2 | 76 | 160 | 106 | 131 | 68 | 166 | 95 | 137 | 100 | 134 |
| 12 Nicollet Village | 259 | 65 | 193 | 0 | 0 | 71 | 181 | 0 | 49 | 203 | 44 | 212 | 0 | 56 | 193 | 80 | 167 | 36 | 212 | 72 | 175 | 61 | 172 |
| 13 North Mankato, 1st Ward | 1129 | 463 | 656 | 0 | 1 | 540 | 565 | 2 | 452 | 649 | 407 | 704 | 1 | 412 | 698 | 569 | 531 | 422 | 679 | 559 | 543 | 536 | 562 |
| 14 North Mankato, 2nd Ward | 1720 | 760 | 931 | 1 | 3 | 897 | 806 | 4 | 738 | 805 | 672 | 1005 | 7 | 644 | 1019 | 936 | 750 | 667 | 1018 | 888 | 794 | 875 | 796 |
| 15 Oshawa | 208 | 112 | 91 | 0 | 0 | 126 | 80 | 0 | 110 | 93 | 101 | 103 | 2 | 104 | 95 | 131 | 70 | 91 | 112 | 122 | 77 | 112 | 89 |
| 16 Ridgely | 75 | 30 | 44 | 0 | 0 | 20 | 53 | 1 | 26 | 47 | 17 | 58 | 0 | 25 | 48 | 35 | 38 | 18 | 53 | 33 | 37 | 27 | 41 |
| 17 St. Peter, 1st Ward | 1596 | 603 | 952 | 0 | 0 | 750 | 835 | 3 | 598 | 947 | 633 | 945 | 3 | 668 | 901 | 873 | 696 | 557 | 1016 | 738 | 882 | 763 | 808 |
| 18 St. Peter, 2nd Ward | 1229 | 521 | 681 | 1 | 1 | 638 | 569 | 5 | 482 | 711 | 527 | 691 | 1 | 542 | 654 | 652 | 553 | 538 | 660 | 613 | 585 | 574 | 616 |
| 19 Traverse | 185 | 97 | 88 | 0 | 0 | 100 | 84 | 0 | 89 | 93 | 81 | 101 | 1 | 90 | 86 | 117 | 64 | 82 | 98 | 100 | 77 | 95 | 84 |
| 20 West Newton | 260 | 186 | 59 | 0 | 0 | 139 | 113 | 1 | 131 | 121 | 90 | 162 | 0 | 142 | 96 | 196 | 51 | 117 | 125 | 174 | 63 | 167 | 76 |
| Totals | 9457 | 3961 | 5283 | 4 | 7 | 4573 | 4729 | 20 | 3742 | 5328 | 3644 | 5640 | 21 | 3828 | 5340 | 4988 | 4224 | 3516 | 5687 | 4594 | 4551 | 4501 | 4648 |

Generated on 2013-02-13 18:41 GMT / http://hdl.handle.net/2027/uc1.b4049245
Creative Commons Zero (CC0) / http://www.hathitrust.org/access_use#cc-zero

## SCOTT COUNTY

## SECOND CONGRESSIONAL DISTRICT

| | | | | | | | | | | | | | | | | | | | | | | |
|---|---|---|---|---|---|---|---|---|---|---|---|---|---|---|---|---|---|---|---|---|---|---|
| 1 Belle Plaine Borough | 1015 | 536 | 432 | 2 | 0 | 589 | 388 | 2 | 462 | 476 | 524 | 458 | 4 | 517 | 392 | 580 | 380 | 465 | 435 | 540 | 346 | 518 | 395 |
| 2 Belle Plaine Township | 380 | 221 | 146 | 1 | 0 | 221 | 149 | 4 | 176 | 170 | 182 | 185 | 2 | 200 | 147 | 231 | 127 | 178 | 174 | 186 | 151 | 200 | 143 |
| 3 Blakeley Township | 235 | 65 | 165 | 0 | 0 | 84 | 147 | 0 | 64 | 165 | 62 | 170 | 0 | 70 | 152 | 77 | 146 | 68 | 156 | 73 | 152 | 68 | 153 |
| 4 Cedar Lake Township | 291 | 239 | 38 | 0 | 0 | 239 | 43 | 2 | 217 | 55 | 227 | 56 | 1 | 230 | 35 | 249 | 24 | 216 | 52 | 233 | 33 | 234 | 37 |
| 5 Credit River Township | 174 | 142 | 28 | 0 | 0 | 122 | 3 | 0 | 123 | 41 | 131 | 34 | 2 | 136 | 25 | 144 | 22 | 116 | 51 | 144 | 22 | 130 | 32 |
| 6 Eagle Creek Township | 446 | 256 | 181 | 1 | 2 | 269 | 175 | 0 | 219 | 206 | 228 | 212 | 3 | 283 | 147 | 292 | 143 | 210 | 221 | 287 | 145 | 266 | 176 |
| 7 Elko Village | 61 | 32 | 25 | 0 | 0 | 46 | 13 | 1 | 33 | 28 | 32 | 29 | 0 | 41 | 17 | 44 | 15 | 33 | 28 | 41 | 15 | 36 | 24 |
| 8 Glendale Township | 330 | 191 | 125 | 1 | 1 | 199 | 126 | 1 | 164 | 145 | 171 | 150 | 3 | 191 | 120 | 197 | 116 | 167 | 148 | 176 | 133 | 193 | 122 |
| 9 Helena Township | 394 | 280 | 98 | 0 | 0 | 281 | 104 | 1 | 242 | 134 | 231 | 157 | 2 | 270 | 92 | 308 | 70 | 230 | 140 | 283 | 82 | 256 | 104 |
| 10 Jackson Township | 154 | 105 | 42 | 0 | 0 | 109 | 42 | 0 | 93 | 56 | 100 | 53 | 0 | 106 | 36 | 111 | 37 | 94 | 48 | 105 | 38 | 102 | 39 |
| 11 Jordan City, 1st Ward | 384 | 240 | 132 | 0 | 1 | 214 | 164 | 2 | 165 | 179 | 171 | 193 | 3 | 204 | 123 | 238 | 130 | 182 | 174 | 231 | 133 | 219 | 141 |
| 12 Jordan City, 2nd Ward | 381 | 178 | 197 | 0 | 0 | 164 | 204 | 4 | 141 | 226 | 141 | 237 | 0 | 163 | 198 | 190 | 171 | 123 | 244 | 177 | 174 | 175 | 183 |
| 13 Louisville Township | 102 | 59 | 40 | 0 | 0 | 53 | 48 | 0 | 45 | 51 | 36 | 62 | 1 | 55 | 42 | 59 | 41 | 45 | 52 | 49 | 42 | 43 | 50 |
| 14 New Market Township | 459 | 319 | 128 | 0 | 0 | 287 | 150 | 2 | 265 | 164 | 263 | 174 | 2 | 301 | 115 | 316 | 100 | 245 | 175 | 295 | 112 | 249 | 167 |
| 15 New Prague City, 2nd Ward | 817 | 592 | 204 | 0 | 0 | 589 | 210 | 0 | 487 | 281 | 540 | 264 | 3 | 563 | 200 | 621 | 154 | 494 | 264 | 585 | 177 | 569 | 191 |
| 16 Prior Lake Village | 417 | 214 | 190 | 0 | 0 | 226 | 175 | 0 | 187 | 210 | 196 | 203 | 1 | 219 | 168 | 249 | 149 | 184 | 214 | 219 | 165 | 225 | 166 |
| 17 Sand Creek Township | 386 | 247 | 132 | 0 | 0 | 190 | 179 | 3 | 169 | 177 | 169 | 201 | 2 | 177 | 155 | 218 | 126 | 155 | 186 | 191 | 139 | 186 | 152 |
| 18 Savage Village | 491 | 317 | 162 | 0 | 0 | 345 | 138 | 0 | 284 | 187 | 289 | 190 | 2 | 321 | 145 | 352 | 125 | 286 | 186 | 335 | 135 | 328 | 142 |
| 19 Shakopee City, 1st Ward | 787 | 536 | 229 | 0 | 0 | 513 | 254 | 1 | 456 | 297 | 451 | 327 | 0 | 517 | 228 | 563 | 190 | 452 | 300 | 545 | 200 | 507 | 219 |
| 20 Shakopee City, 2nd Ward | 669 | 408 | 244 | 1 | 0 | 393 | 254 | 2 | 325 | 304 | 327 | 316 | 1 | 361 | 259 | 423 | 210 | 320 | 310 | 402 | 217 | 380 | 243 |
| 21 Shakopee City, 3rd Ward | 871 | 560 | 285 | 1 | 0 | 588 | 268 | 3 | 509 | 323 | 516 | 344 | 2 | 560 | 270 | 612 | 224 | 496 | 336 | 603 | 226 | 559 | 271 |
| 22 Spring Lake Township | 682 | 281 | 381 | 0 | 0 | 314 | 356 | 3 | 258 | 399 | 271 | 401 | 4 | 310 | 348 | 327 | 336 | 249 | 414 | 310 | 353 | 303 | 357 |
| 23 St. Lawrence Township | 110 | 43 | 67 | 0 | 0 | 46 | 61 | 0 | 36 | 68 | 28 | 78 | 0 | 40 | 63 | 51 | 53 | 35 | 72 | 45 | 57 | 43 | 62 |
| Totals | 10036 | 6061 | 3671 | 7 | 4 | 6081 | 3651 | 31 | 5120 | 4342 | 5286 | 4494 | 38 | 5835 | 3477 | 6452 | 3089 | 5043 | 4380 | 6055 | 3247 | 5789 | 3569 |



## SIBLEY COUNTY

## SECOND CONGRESSIONAL DISTRICT

| | | | | | | | | | | | | | | | | | | | | | | |
|---|---|---|---|---|---|---|---|---|---|---|---|---|---|---|---|---|---|---|---|---|---|---|
| 1 Henderson City | 405 | 170 | 219 | 0 | 0 | 183 | 213 | 0 | 135 | 252 | 141 | 261 | 0 | 160 | 215 | 197 | 194 | 125 | 258 | 184 | 200 | 164 | 198 |
| 2 Henderson Township | 239 | 82 | 151 | 0 | 0 | 83 | 151 | 0 | 69 | 160 | 71 | 164 | 1 | 148 | 83 | 97 | 132 | 68 | 160 | 90 | 136 | 77 | 150 |
| 3 Kelso Township | 240 | 43 | 190 | 0 | 0 | 64 | 174 | 0 | 43 | 192 | 36 | 201 | 1 | 47 | 190 | 64 | 172 | 37 | 201 | 60 | 174 | 53 | 181 |
| 4 Sibley Township | 223 | 71 | 147 | 1 | 0 | 82 | 140 | 0 | 64 | 148 | 72 | 150 | 0 | 80 | 136 | 96 | 118 | 59 | 161 | 80 | 134 | 88 | 123 |
| 5 Alfsborg Township | 257 | 108 | 134 | 0 | 0 | 132 | 117 | 1 | 122 | 131 | 114 | 142 | 0 | 127 | 21 | 143 | 107 | 101 | 149 | 132 | 114 | 137 | 112 |
| 6 Winthrop City | 688 | 154 | 509 | 0 | 0 | 217 | 439 | 3 | 158 | 504 | 174 | 503 | 0 | 194 | 458 | 246 | 417 | 144 | 514 | 207 | 447 | 204 | 444 |
| 7 Cornish Township | 229 | 108 | 114 | 2 | 0 | 136 | 90 | 0 | 118 | 103 | 123 | 103 | 0 | 138 | 87 | 142 | 80 | 109 | 115 | 136 | 84 | 124 | 95 |
| 8 Severance Township | 223 | 106 | 109 | 0 | 0 | 119 | 102 | 0 | 113 | 103 | 101 | 121 | 0 | 126 | 87 | 138 | 76 | 94 | 122 | 122 | 91 | 127 | 88 |
| 9 Gibbon Village | 534 | 165 | 337 | 0 | 0 | 196 | 336 | 0 | 140 | 373 | 130 | 391 | 1 | 173 | 329 | 211 | 296 | 145 | 363 | 218 | 289 | 189 | 319 |
| 10 Jessenland Township | 250 | 147 | 97 | 0 | 0 | 146 | 97 | 3 | 122 | 108 | 128 | 114 | 1 | 131 | 97 | 140 | 94 | 128 | 97 | 134 | 98 | 135 | 90 |
| 11 Arlington Township | 307 | 80 | 220 | 0 | 0 | 89 | 211 | 1 | 84 | 211 | 72 | 231 | 0 | 81 | 202 | 105 | 184 | 69 | 221 | 93 | 186 | 83 | 199 |
| 12 Arlington City | 896 | 252 | 615 | 0 | 0 | 270 | 597 | 1 | 225 | 637 | 226 | 650 | 1 | 246 | 598 | 299 | 541 | 220 | 627 | 270 | 569 | 261 | 579 |
| 13 Dryden Township | 205 | 56 | 149 | 0 | 0 | 74 | 125 | 0 | 56 | 146 | 53 | 152 | 0 | 67 | 131 | 78 | 124 | 55 | 144 | 71 | 127 | 74 | 123 |
| 14 Gaylord City | 916 | 239 | 649 | 2 | 1 | 315 | 577 | 1 | 221 | 669 | 254 | 647 | 1 | 285 | 584 | 309 | 560 | 207 | 664 | 296 | 572 | 295 | 583 |
| 15 Transit Township | 190 | 53 | 127 | 0 | 0 | 73 | 116 | 0 | 52 | 131 | 47 | 139 | 1 | 57 | 122 | 68 | 115 | 46 | 136 | 71 | 119 | 71 | 112 |
| 16 Bismarck Township | 169 | 69 | 94 | 0 | 0 | 78 | 85 | 0 | 76 | 88 | 62 | 103 | 1 | 72 | 86 | 80 | 77 | 61 | 96 | 77 | 81 | 75 | 79 |
| 17 Moltke Township | 270 | 70 | 186 | 3 | 0 | 104 | 163 | 0 | 88 | 177 | 73 | 197 | 0 | 104 | 161 | 129 | 137 | 77 | 188 | 115 | 144 | 118 | 145 |
| 18 Faxon Township | 127 | 89 | 33 | 0 | 0 | 92 | 31 | 1 | 80 | 40 | 82 | 42 | 0 | 87 | 30 | 99 | 21 | 84 | 34 | 92 | 27 | 86 | 30 |
| 19 Washington Lake Town. | 332 | 144 | 178 | 0 | 0 | 143 | 178 | 2 | 126 | 187 | 108 | 216 | 1 | 135 | 180 | 155 | 166 | 115 | 201 | 140 | 176 | 137 | 177 |
| 20 Green Isle Township | 334 | 82 | 234 | 2 | 0 | 99 | 225 | 2 | 93 | 232 | 80 | 245 | 2 | 101 | 224 | 116 | 209 | 90 | 233 | 101 | 225 | 67 | 254 |
| 21 Green Isle Village | 193 | 110 | 73 | 0 | 1 | 116 | 70 | 2 | 91 | 84 | 105 | 82 | 0 | 102 | 77 | 113 | 68 | 88 | 88 | 103 | 71 | 95 | 78 |
| 22 New Auburn Township | 224 | 45 | 169 | 0 | 0 | 72 | 147 | 1 | 57 | 159 | 41 | 177 | 1 | 52 | 160 | 74 | 143 | 43 | 168 | 56 | 157 | 52 | 159 |

Digitized by Google
Original from UNIVERSITY OF CALIFORNIA

Generated on 2013-02-13 18:41 GMT / http://hdl.handle.net/2027/uc1.b4049245
Creative Commons Zero (CC0) / http://www.hathitrust.org/access_use#cc-zero

Digitized by Google

Original from UNIVERSITY OF CALIFORNIA

## SIBLEY COUNTY — Continued

1960 GENERAL ELECTION RETURNS

## SECOND CONGRESSIONAL DISTRICT

| NAMES OF TOWNSHIPS, VILLAGES, OR WARDS (In Alphabetical Order) | Total White Ballots Cast and Counted | Presidential Electors: Kennedy and Johnson D.F.L. | Presidential Electors: Nixon and Lodge Rep. | Presidential Electors: Dobbs and Weiss Soc. Workers | Presidential Electors: Hass and Cozzini Ind. Govt. | U. S. Senator: H. Humphret D.F.L. | U. S. Senator: P. K. Peterson Rep. | U. S. Senator: C. Feingold Soc. Workers | Repr. 2nd District: R. Schwandt D.F.L. | Repr. 2nd District: A. Nelsen Rep. | Governor: O. L. Freeman D.F.L. | Governor: E. L. Andersen Rep. | Governor: R. Gustafson Ind. Govt. | Lieutenant Governor: K. F. Rolvaag D.F.L. | Lieutenant Governor: Art Ogle Rep. | Secretary of State: J. L. Donovan D.F.L. | Secretary of State: K. O. Joyce Rep. | State Treasurer: C. H. Hammar D.F.L. | State Treasurer: V. Bjornson Rep. | Attorney General: W. F. Mondale D.F.L. | Attorney General: G. A. Saetre Rep. | R.R. & Whse. Comm.: H. Petersen D.F.L. | R.R. & Whse. Comm.: R. M. Johnson Rep. |
|---|---|---|---|---|---|---|---|---|---|---|---|---|---|---|---|---|---|---|---|---|---|---|---|
| 23 New Auburn Village | 157 | 22 | 128 | 2 | 0 | 38 | 112 | 0 | 31 | 114 | 23 | 129 | 0 | 27 | 119 | 40 | 109 | 23 | 123 | 29 | 120 | 27 | 118 |
| 24 Grafton Township | 204 | 76 | 125 | 0 | 0 | 90 | 111 | 2 | 83 | 117 | 71 | 132 | 1 | 91 | 109 | 97 | 104 | 77 | 121 | 91 | 107 | 92 | 106 |
| Totals | 7812 | 2541 | 4987 | 12 | 2 | 3011 | 4607 | 20 | 2447 | 5066 | 2387 | 5292 | 13 | 2831 | 4486 | 3236 | 4244 | 2265 | 5184 | 2968 | 4448 | 2831 | 4542 |

## WATONWAN COUNTY

## SECOND CONGRESSIONAL DISTRICT

| | | | | | | | | | | | | | | | | | | | | | | | |
|---|---|---|---|---|---|---|---|---|---|---|---|---|---|---|---|---|---|---|---|---|---|---|---|
| 1 Adrian Township | 199 | 89 | 104 | 1 | 0 | 116 | 82 | 0 | 91 | 104 | 87 | 110 | 0 | 108 | 90 | 121 | 77 | 98 | 100 | 115 | 82 | 118 | 79 |
| 2 Antrim Township | 240 | 66 | 164 | 0 | 0 | 87 | 150 | 0 | 75 | 159 | 62 | 172 | 1 | 85 | 144 | 110 | 117 | 66 | 164 | 103 | 125 | 101 | 123 |
| 3 Butterfield Township | 225 | 68 | 155 | 0 | 0 | 78 | 142 | 1 | 55 | 158 | 55 | 165 | 0 | 72 | 138 | 94 | 120 | 73 | 144 | 76 | 130 | 79 | 125 |
| 4 Fieldon Township | 209 | 102 | 104 | 1 | 0 | 98 | 105 | 2 | 95 | 101 | 92 | 115 | 0 | 98 | 105 | 116 | 87 | 91 | 114 | 106 | 96 | 114 | 90 |
| 5 Long Lake Township | 227 | 87 | 129 | 0 | 0 | 116 | 110 | 0 | 103 | 124 | 105 | 122 | 0 | 116 | 105 | 127 | 94 | 97 | 129 | 131 | 89 | 120 | 102 |
| 6 Madelia Township | 214 | 89 | 116 | 0 | 0 | 115 | 98 | 0 | 88 | 121 | 89 | 123 | 0 | 96 | 117 | 119 | 94 | 85 | 126 | 113 | 98 | 109 | 102 |
| 7 Nelson Township | 240 | 121 | 111 | 0 | 0 | 149 | 89 | 0 | 120 | 116 | 127 | 112 | 0 | 132 | 103 | 153 | 76 | 126 | 110 | 150 | 80 | 143 | 86 |
| 8 Odin Township | 199 | 77 | 117 | 0 | 0 | 81 | 115 | 0 | 79 | 115 | 72 | 122 | 0 | 89 | 106 | 93 | 100 | 79 | 129 | 86 | 107 | 106 | 88 |
| 9 Riverdale Township | 235 | 122 | 110 | 0 | 0 | 140 | 90 | 1 | 118 | 111 | 110 | 122 | 0 | 125 | 102 | 148 | 83 | 121 | 111 | 142 | 85 | 138 | 90 |
| 10 Rosendale Township | 261 | 109 | 142 | 2 | 0 | 133 | 120 | 1 | 114 | 138 | 106 | 153 | 1 | 123 | 128 | 148 | 106 | 127 | 128 | 148 | 106 | 154 | 95 |
| 11 St. James Township | 277 | 130 | 130 | 0 | 0 | 137 | 133 | 2 | 134 | 135 | 123 | 147 | 0 | 143 | 124 | 155 | 113 | 151 | 122 | 163 | 106 | 143 | 123 |
| 12 South Branch Township | 220 | 77 | 130 | 0 | 0 | 92 | 123 | 1 | 81 | 136 | 71 | 147 | 1 | 84 | 135 | 113 | 104 | 77 | 141 | 105 | 111 | 101 | 115 |
| 13 Butterfield Village | 320 | 72 | 236 | 0 | 0 | 92 | 221 | 0 | 75 | 231 | 80 | 237 | 1 | 84 | 220 | 110 | 190 | 80 | 224 | 97 | 103 | 99 | 199 |
| 14 Darfur Village | 101 | 29 | 69 | 0 | 0 | 33 | 64 | 0 | 24 | 74 | 22 | 78 | 0 | 26 | 72 | 32 | 64 | 23 | 73 | 34 | 61 | 35 | 65 |
| 15 LaSalle Village | 90 | 28 | 55 | 0 | 0 | 31 | 58 | 0 | 25 | 63 | 28 | 61 | 0 | 31 | 56 | 37 | 48 | 27 | 61 | 35 | 52 | 38 | 47 |
| 16 Lewisville Village | 159 | 48 | 106 | 0 | 0 | 48 | 103 | 0 | 44 | 112 | 40 | 117 | 1 | 53 | 102 | 65 | 91 | 44 | 109 | 69 | 87 | 58 | 95 |
| 17 Madelia Vil.—1st Precinct | 629 | 189 | 426 | 0 | 0 | 231 | 389 | 0 | 179 | 436 | 183 | 436 | 0 | 199 | 413 | 204 | 356 | 178 | 442 | 231 | 378 | 229 | 376 |
| 18 Madelia Vil.—2nd Precinct | 474 | 161 | 303 | 0 | 0 | 204 | 254 | 0 | 155 | 305 | 156 | 314 | 0 | 171 | 290 | 216 | 237 | 146 | 313 | 192 | 257 | 195 | 265 |
| 19 Odin Village | 98 | 15 | 79 | 0 | 0 | 18 | 78 | 0 | 17 | 78 | 15 | 81 | 0 | 16 | 78 | 24 | 71 | 14 | 82 | 24 | 71 | 24 | 72 |
| 20 Ormsby Village | 69 | 20 | 46 | 1 | 0 | 28 | 40 | 0 | 24 | 39 | 22 | 47 | 0 | 29 | 38 | 30 | 38 | 26 | 41 | 29 | 36 | 32 | 33 |
| City of St. James— | | | | | | | | | | | | | | | | | | | | | | | |
| 21 1st Ward, 1st Precinct | 552 | 192 | 338 | 0 | 0 | 237 | 312 | 0 | 189 | 363 | 184 | 355 | 2 | 213 | 332 | 252 | 288 | 219 | 324 | 271 | 265 | 232 | 305 |
| 22 1st Ward, 2nd Precinct | 484 | 162 | 300 | 2 | 0 | 214 | 250 | 0 | 189 | 275 | 180 | 293 | 0 | 200 | 259 | 234 | 219 | 219 | 244 | 247 | 212 | 244 | 210 |
| 23 2nd Ward, 1st Precinct | 756 | 263 | 478 | 3 | 0 | 313 | 435 | 1 | 238 | 491 | 250 | 491 | 1 | 296 | 444 | 350 | 386 | 288 | 455 | 348 | 383 | 312 | 423 |
| 24 2nd Ward, 2nd Precinct | 333 | 96 | 225 | 0 | 0 | 141 | 186 | 0 | 109 | 212 | 113 | 216 | 0 | 132 | 190 | 145 | 173 | 131 | 193 | 160 | 159 | 146 | 176 |
| Totals | 6811 | 2412 | 4173 | 10 | 0 | 2932 | 3747 | 9 | 2421 | 4197 | 2372 | 4336 | 8 | 2721 | 3891 | 3196 | 3332 | 2586 | 4079 | 3175 | 3279 | 3070 | 3484 |

Generated on 2013-02-13 18:41 GMT / http://hdl.handle.net/2027/uc1.b4049245
Creative Commons Zero (CC0) / http://www.hathitrust.org/access_use#cc-zero

# ANOKA COUNTY

# THIRD CONGRESSIONAL DISTRICT

| NAMES OF TOWNSHIPS, VILLAGES, OR WARDS (In Alphabetical Order) | Total Number of White Ballots Cast and Counted | Presidential Electors | | | | U. S. Senator | | | Repr. in Congress 3rd District | | | Governor | | | Lieutenant Governor | | Secretary of State | | State Treasurer | | Attorney General | | Railroad and Warehouse Comm. | |
|---|---|---|---|---|---|---|---|---|---|---|---|---|---|---|---|---|---|---|---|---|---|---|---|
| | | Kennedy and Johnson Democratic-Farmer-Labor | Nixon and Lodge Republican | Dobbs and Weiss Socialist Workers Party | Hass and Cozzini Industrial Govt. Party | Hubert H. Humphrey Democratic-Farmer-Labor | P. Kenneth (P.K.) Peterson Republican | Carl Feingold Socialist Workers Party | Roy W. Wier Democratic-Farmer-Labor | Clark MacGregor Republican | Al Bergsten Independent | Orville L. Freeman Democratic-Farmer-Labor | Elmer L. Andersen Republican | Rudolph Gustafson Industrial Govt. Party | Karl F. Rolvaag Democratic-Farmer-Labor | Art Ogle Republican | Joseph L. Donovan Democratic-Farmer-Labor | Kennett O'Brien Joyce Republican | Conrad H. Hammar Democratic-Farmer-Labor | Val Bjornson Republican | Walter F. Mondale Democratic-Farmer-Labor | Gaylord A. Saetre Republican | Hjalmar Petersen Democratic-Farmer-Labor | Robert M. (Bob) Johnson Republican |
| 1 City of Anoka, 1st Ward | 1178 | 460 | 696 | 0 | 0 | 567 | 600 | 2 | 419 | 720 | 23 | 467 | 703 | 4 | 540 | 617 | 601 | 538 | 417 | 740 | 586 | 570 | 505 | 650 |
| 2 City of Anoka, 2nd Ward | 1350 | 577 | 732 | 2 | 0 | 693 | 636 | 3 | 527 | 773 | 24 | 563 | 767 | 7 | 655 | 661 | 725 | 598 | 536 | 781 | 719 | 603 | 631 | 692 |
| 3 City of Anoka, 3rd Ward | 931 | 401 | 504 | 0 | 0 | 484 | 432 | 4 | 304 | 502 | 26 | 380 | 532 | 4 | 449 | 460 | 498 | 409 | 365 | 536 | 512 | 392 | 442 | 462 |
| 4 City of Anoka, 4th Ward | 713 | 257 | 449 | 1 | 0 | 352 | 355 | 2 | 225 | 483 | 2 | 273 | 434 | 4 | 317 | 387 | 341 | 363 | 245 | 462 | 354 | 347 | 294 | 412 |
| City of Columbia Heights | | | | | | | | | | | | | | | | | | | | | | | | |
| 5 1st Precinct | 1374 | 961 | 386 | 0 | 0 | 1098 | 257 | 1 | 936 | 406 | 14 | 979 | 374 | 9 | 1042 | 297 | 1116 | 234 | 879 | 464 | 1095 | 28 | 1051 | 297 |
| 6 2nd Precinct | 917 | 635 | 259 | 5 | 0 | 733 | 169 | 3 | 602 | 280 | 25 | 643 | 260 | 7 | 679 | 220 | 715 | 185 | 614 | 280 | 727 | 173 | 677 | 214 |
| 7 3rd Precinct | 1360 | 929 | 393 | 5 | 1 | 1079 | 260 | 5 | 877 | 425 | 35 | 957 | 384 | 7 | 1016 | 312 | 1086 | 256 | 910 | 423 | 1081 | 256 | 1030 | 302 |
| 8 4th Precinct | 1097 | 643 | 428 | 2 | 0 | 792 | 290 | 1 | 626 | 440 | 15 | 693 | 395 | 3 | 657 | 326 | 782 | 304 | 629 | 457 | 796 | 289 | 742 | 339 |
| 9 5th Precinct | 787 | 380 | 400 | 1 | 0 | 514 | 267 | 2 | 368 | 397 | 16 | 433 | 349 | 3 | 476 | 304 | 501 | 273 | 377 | 402 | 513 | 266 | 477 | 297 |
| 10 6th Precinct | 995 | 637 | 341 | 1 | 0 | 773 | 214 | 4 | 608 | 359 | 23 | 647 | 339 | 7 | 707 | 271 | 760 | 224 | 615 | 364 | 752 | 228 | 693 | 286 |
| 11 7th Precinct | 1103 | 640 | 451 | 0 | 0 | 774 | 321 | 2 | 589 | 476 | 23 | 651 | 445 | 3 | 715 | 372 | 755 | 335 | 593 | 497 | 767 | 322 | 721 | 365 |
| City of Coon Rapids— | | | | | | | | | | | | | | | | | | | | | | | | |
| 12 1st Ward | 1702 | 980 | 702 | 2 | 1 | 1161 | 530 | 5 | 906 | 760 | 21 | 990 | 689 | 12 | 1098 | 577 | 1161 | 511 | 940 | 742 | 1169 | 518 | 1079 | 594 |
| 13 2nd Ward | 1175 | 713 | 440 | 2 | 1 | 877 | 286 | 5 | 706 | 440 | 21 | 749 | 412 | 9 | 815 | 342 | 878 | 282 | 719 | 441 | 845 | 310 | 801 | 350 |
| 14 3rd Ward | 1886 | 1151 | 701 | 1 | 0 | 1359 | 519 | 0 | 1124 | 723 | 25 | 1208 | 666 | 7 | 1292 | 568 | 1385 | 485 | 1140 | 724 | 1356 | 504 | 1283 | 581 |
| 15 4th Ward | 1193 | 694 | 471 | 3 | 2 | 857 | 325 | 5 | 676 | 476 | 27 | 727 | 451 | 11 | 796 | 377 | 845 | 329 | 697 | 474 | 818 | 351 | 769 | 402 |
| City of Fridley— | | | | | | | | | | | | | | | | | | | | | | | | |
| 16 1st Ward, 1st Precinct | 1068 | 594 | 449 | 2 | 0 | 679 | 381 | 2 | 592 | 447 | 20 | 626 | 428 | 13 | 681 | 365 | 734 | 319 | 614 | 434 | 737 | 315 | 619 | 361 |
| 17 1st Ward, 2nd Precinct | 1599 | 833 | 741 | 0 | 3 | 1038 | 557 | 7 | 790 | 729 | 45 | 860 | 727 | 9 | 967 | 605 | 1062 | 525 | 824 | 758 | 1031 | 549 | 905 | 607 |
| 18 2nd Ward | 1824 | 1073 | 723 | 4 | 0 | 1295 | 510 | 5 | 1008 | 756 | 37 | 1083 | 726 | 5 | 1187 | 609 | 1265 | 533 | 1031 | 764 | 1299 | 494 | 1177 | 614 |
| 19 3rd Ward | 1758 | 1048 | 685 | 3 | 1 | 1222 | 529 | 2 | 1005 | 705 | 34 | 1104 | 640 | 11 | 1205 | 523 | 1270 | 460 | 1010 | 712 | 1287 | 437 | 1189 | 532 |
| 20 Bethel Village | 150 | 78 | 55 | 3 | 0 | 94 | 53 | 0 | 86 | 51 | 1 | 90 | 53 | 2 | 86 | 52 | 94 | 47 | 74 | 62 | 88 | 48 | 95 | 46 |
| 21 Blaine Village Hall, 1st | 520 | 341 | 161 | 2 | 1 | 401 | 112 | 2 | 342 | 156 | 10 | 340 | 168 | 5 | 387 | 128 | 401 | 103 | 321 | 184 | 392 | 108 | 360 | 139 |
| 22 Blaine Vil. School, 2nd | 1813 | 1197 | 581 | 2 | 1 | 1392 | 400 | 7 | 1167 | 573 | 0 | 1173 | 612 | 13 | 1306 | 460 | 1380 | 390 | 1146 | 619 | 1354 | 407 | 1285 | 476 |
| 23 Blaine Village Johnsville Sch. 3rd | 831 | 579 | 238 | 0 | 0 | 557 | 169 | 1 | 528 | 272 | 18 | 536 | 282 | 7 | 596 | 217 | 633 | 178 | 543 | 270 | 635 | 184 | 594 | 215 |
| 24 Centerville Village | 162 | 122 | 38 | 0 | 0 | 131 | 30 | 0 | 121 | 38 | 1 | 111 | 51 | 0 | 127 | 34 | 141 | 19 | 117 | 43 | 135 | 26 | 126 | 35 |
| 25 Circle Pine Village | 886 | 627 | 247 | 0 | 0 | 704 | 174 | 4 | 660 | 209 | 12 | 648 | 229 | 4 | 696 | 182 | 712 | 167 | 630 | 248 | 712 | 165 | 675 | 199 |
| 26 East Bethel Village | 692 | 395 | 259 | 4 | 0 | 474 | 210 | 4 | 436 | 237 | 11 | 424 | 261 | 5 | 473 | 202 | 451 | 211 | 406 | 273 | 478 | 191 | 473 | 210 |
| 27 Hilltop Village | 261 | 138 | 115 | 0 | 0 | 182 | 77 | 0 | 151 | 103 | 2 | 151 | 106 | 0 | 158 | 90 | 171 | 81 | 145 | 104 | 176 | 76 | 172 | 82 |
| 28 Lexington Village | 513 | 348 | 161 | 1 | 3 | 407 | 159 | 0 | 359 | 133 | 10 | 362 | 167 | 5 | 388 | 121 | 405 | 107 | 356 | 160 | 389 | 124 | 385 | 124 |

Digitized by Google
Original from UNIVERSITY OF CALIFORNIA

Generated on 2013-02-13 18:41 GMT / http://hdl.handle.net/2027/uc1.b4049245
Creative Commons Zero (CC0) / http://www.hathitrust.org/access_use#cc-zero

## ANOKA COUNTY — Continued

1960 GENERAL ELECTION RETURNS

THIRD CONGRESSIONAL DISTRICT

| NAMES OF TOWNSHIPS, VILLAGES, OR WARDS (In Alphabetical Order) | Total Ballots Cast and Counted | Presidential Electors | | | | U. S. Senator | | | Rep. in Congress 3rd District | | | Governor | | | Lieutenant Governor | | Secretary of State | | State Treasurer | | Attorney General | | R.R. & Whse. Comm. | |
|---|---|---|---|---|---|---|---|---|---|---|---|---|---|---|---|---|---|---|---|---|---|---|---|---|
| | | Kennedy and Johnson D.F.L. | Nixon and Lodge Rep. | Dobbs and Weiss Soc. Workers | Hass and Cozzini Ind. Govt. | H. Humphrey D.F.L. | P. K. Peterson Rep. | C. Feingold Soc. Workers | Roy W. Wier D.F.L. | C. MacGregor Republican | Al Bergsten Independent | O. L. Freeman D.F.L. | E. Andersen Rep. | R. Gustafson Ind. Govt'. | K. F. Rolvaag D.F.L. | Art Ogle Rep. | J. L. Donovan D.F.L. | K. O. Joyce Rep. | C. H. Hammar D.F.L. | V. Bjornson Rep. | W. Mondale D.F.L. | G. A. Saetre Rep. | H. Petersen D.F.L. | R. M. Johnson Rep. |
| 29 Lino Lakes Village | 823 | 513 | 284 | 3 | 1 | 617 | 197 | 3 | 560 | 233 | 13 | 515 | 291 | 10 | 573 | 230 | 629 | 178 | 519 | 277 | 602 | 195 | 568 | 227 |
| 30 Spring Lake Park Village | 1252 | 768 | 454 | 1 | 0 | 916 | 319 | 6 | 752 | 450 | 34 | 790 | 446 | 7 | 845 | 366 | 912 | 318 | 742 | 480 | 889 | 327 | 841 | 376 |
| 31 Burns Township | 413 | 176 | 219 | 1 | 1 | 236 | 171 | 0 | 206 | 162 | 30 | 182 | 222 | 5 | 212 | 183 | 234 | 159 | 190 | 211 | 215 | 174 | 121 | 274 |
| 32 Columbus Township | 409 | 237 | 155 | 0 | 0 | 272 | 134 | 0 | 247 | 150 | 3 | 226 | 176 | 4 | 239 | 157 | 268 | 127 | 227 | 169 | 257 | 141 | 250 | 147 |
| 33 Grow Township | 502 | 259 | 232 | 2 | 0 | 312 | 185 | 3 | 270 | 215 | 19 | 262 | 232 | 6 | 302 | 183 | 325 | 161 | 252 | 248 | 310 | 174 | 292 | 202 |
| 34 Ham Lake Township | 586 | 308 | 260 | 1 | 0 | 357 | 218 | 6 | 330 | 234 | 13 | 311 | 262 | 5 | 356 | 202 | 378 | 186 | 304 | 263 | 359 | 197 | 346 | 222 |
| 35 Linwood Township | 284 | 106 | 164 | 0 | 0 | 145 | 132 | 0 | 127 | 148 | 2 | 116 | 163 | 1 | 140 | 136 | 155 | 122 | 118 | 157 | 141 | 133 | 137 | 138 |
| 36 Oak Grove Township | 384 | 204 | 163 | 0 | 1 | 241 | 135 | 1 | 214 | 143 | 9 | 199 | 175 | 6 | 266 | 98 | 234 | 134 | 210 | 159 | 239 | 126 | 220 | 150 |
| 37 Ramsey Township | 464 | 188 | 261 | 1 | 0 | 265 | 193 | 0 | 197 | 244 | 10 | 210 | 249 | 1 | 247 | 205 | 268 | 187 | 192 | 264 | 263 | 191 | 229 | 225 |
| 38 St. Francis Township | 255 | 134 | 116 | 0 | 1 | 160 | 92 | 0 | 131 | 106 | 9 | 129 | 123 | 2 | 148 | 100 | 160 | 85 | 126 | 123 | 152 | 94 | 152 | 97 |
| Totals | 35210 | 20324 | 14114 | 55 | 18 | 24210 | 10598 | 97 | 19772 | 14154 | 663 | 20808 | 13989 | 223 | 22839 | 11539 | 24431 | 10123 | 19773 | 14769 | 24230 | 10033 | 22406 | 11941 |

## CHISAGO COUNTY

THIRD CONGRESSIONAL DISTRICT

| | | | | | | | | | | | | | | | | | | | | | | | | |
|---|---|---|---|---|---|---|---|---|---|---|---|---|---|---|---|---|---|---|---|---|---|---|---|---|
| 1 Amador Township | 285 | 134 | 145 | 1 | 0 | 178 | 100 | 1 | 156 | 116 | 9 | 162 | 122 | 1 | 170 | 105 | 175 | 97 | 133 | 142 | 167 | 99 | 177 | 94 |
| 2 Branch Township | 268 | 99 | 151 | 0 | 0 | 131 | 130 | 0 | 120 | 134 | 2 | 119 | 140 | 2 | 132 | 124 | 139 | 119 | 107 | 148 | 135 | 117 | 133 | 121 |
| 3 Center City | 182 | 55 | 121 | 0 | 0 | 74 | 106 | 0 | 77 | 102 | 1 | 69 | 113 | 0 | 74 | 102 | 85 | 88 | 56 | 121 | 79 | 96 | 80 | 98 |
| 4 Chisago City | 440 | 201 | 218 | 3 | 1 | 271 | 164 | 0 | 212 | 214 | 3 | 229 | 205 | 3 | 247 | 176 | 256 | 167 | 201 | 219 | 250 | 170 | 243 | 175 |
| 5 Chisago Lake | 861 | 331 | 492 | 2 | 1 | 474 | 364 | 3 | 384 | 427 | 17 | 404 | 443 | 5 | 433 | 389 | 466 | 351 | 345 | 479 | 444 | 378 | 441 | 378 |
| 6 Fish Lake | 332 | 179 | 141 | 2 | 1 | 228 | 99 | 0 | 204 | 109 | 8 | 210 | 117 | 1 | 220 | 99 | 234 | 88 | 192 | 130 | 230 | 86 | 219 | 99 |
| 7 Franconia | 291 | 132 | 151 | 0 | 0 | 171 | 118 | 0 | 137 | 148 | 3 | 137 | 151 | 1 | 154 | 122 | 176 | 111 | 119 | 167 | 165 | 112 | 157 | 124 |
| 8 Harris | 281 | 117 | 156 | 0 | 0 | 133 | 146 | 0 | 138 | 138 | 0 | 129 | 148 | 1 | 131 | 139 | 144 | 131 | 119 | 155 | 136 | 136 | 136 | 138 |
| 9 Lent | 168 | 92 | 72 | 0 | 0 | 99 | 67 | 0 | 98 | 67 | 0 | 92 | 76 | 0 | 102 | 65 | 106 | 60 | 91 | 75 | 100 | 63 | 106 | 58 |
| 10 Lindstrom | 529 | 131 | 381 | 0 | 0 | 200 | 314 | 0 | 151 | 349 | 9 | 148 | 367 | 1 | 180 | 319 | 201 | 292 | 124 | 375 | 186 | 300 | 184 | 311 |
| 11 Nessel | 380 | 204 | 163 | 0 | 1 | 253 | 120 | 2 | 244 | 122 | 9 | 222 | 152 | 1 | 249 | 120 | 261 | 110 | 212 | 158 | 251 | 109 | 259 | 112 |
| 12 North Branch | 513 | 170 | 324 | 1 | 0 | 239 | 260 | 2 | 197 | 299 | 4 | 207 | 300 | 0 | 223 | 271 | 244 | 250 | 181 | 319 | 232 | 264 | 165 | 335 |
| 13 Rush City | 609 | 242 | 339 | 3 | 1 | 304 | 285 | 0 | 258 | 321 | 8 | 264 | 334 | 3 | 291 | 293 | 326 | 259 | 236 | 345 | 301 | 270 | 304 | 279 |
| 14 Rushseba | 285 | 120 | 154 | 1 | 0 | 161 | 122 | 0 | 139 | 138 | 2 | 141 | 141 | 2 | 147 | 128 | 156 | 115 | 117 | 158 | 142 | 127 | 153 | 120 |
| 15 Shafer Township | 282 | 135 | 133 | 1 | 0 | 168 | 102 | 1 | 138 | 130 | 4 | 148 | 129 | 1 | 155 | 115 | 153 | 101 | 131 | 137 | 155 | 112 | 155 | 118 |
| 16 Shafer Village | 70 | 33 | 36 | 0 | 0 | 33 | 37 | 0 | 34 | 34 | 1 | 32 | 38 | 0 | 34 | 35 | 43 | 26 | 29 | 38 | 37 | 32 | 36 | 32 |
| 17 Stacy | 86 | 49 | 35 | 0 | 1 | 53 | 30 | 0 | 52 | 29 | 0 | 46 | 39 | 1 | 51 | 28 | 56 | 26 | 44 | 38 | 55 | 27 | 52 | 31 |
| 18 Sunrise | 327 | 134 | 187 | 1 | 0 | 182 | 141 | 1 | 160 | 152 | 7 | 167 | 154 | 2 | 168 | 144 | 186 | 130 | 150 | 163 | 175 | 134 | 173 | 138 |
| 19 Taylor's Falls | 280 | 107 | 161 | 1 | 0 | 146 | 130 | 1 | 115 | 151 | 6 | 132 | 145 | 2 | 140 | 130 | 149 | 116 | 109 | 163 | 135 | 129 | 138 | 127 |
| 20 Wyoming Township | 325 | 158 | 158 | 0 | 1 | 193 | 125 | 0 | 179 | 133 | 4 | 176 | 143 | 2 | 190 | 127 | 213 | 107 | 157 | 163 | 206 | 112 | 198 | 121 |
| 21 Wyoming Village | 192 | 84 | 104 | 2 | 0 | 103 | 86 | 0 | 87 | 101 | 2 | 86 | 103 | 1 | 99 | 85 | 104 | 81 | 74 | 110 | 101 | 86 | 111 | 76 |
| Totals | 6986 | 2907 | 3822 | 18 | 7 | 3794 | 3046 | 11 | 3280 | 3414 | 99 | 3320 | 3560 | 30 | 3590 | 3116 | 3873 | 2825 | 2927 | 3803 | 3682 | 2959 | 3620 | 3085 |



Digitized by Google
Original from UNIVERSITY OF CALIFORNIA

Generated on 2013-02-13 18:41 GMT / http://hdl.handle.net/2027/uc1.b4049245
Creative Commons Zero (CC0) / http://www.hathitrust.org/access_use#cc-zero

## ISANTI COUNTY — THIRD CONGRESSIONAL DISTRICT

| | | | | | | | | | | | | | | | | | | | | | | | | |
|---|---|---|---|---|---|---|---|---|---|---|---|---|---|---|---|---|---|---|---|---|---|---|---|---|
| 1 Athens | 217 | 145 | 63 | 1 | 1 | 163 | 51 | 2 | 149 | 63 | 2 | 147 | 65 | 2 | 161 | 52 | 171 | 43 | 144 | 64 | 167 | 44 | 153 | 59 |
| 2 Bradford | 263 | 135 | 108 | 4 | 0 | 168 | 86 | 0 | 160 | 87 | 9 | 161 | 93 | 5 | 173 | 77 | 175 | 78 | 154 | 101 | 172 | 78 | 165 | 84 |
| 3 Cambridge | 512 | 217 | 269 | 3 | 1 | 331 | 172 | 2 | 295 | 200 | 14 | 310 | 201 | 1 | 336 | 167 | 351 | 148 | 279 | 223 | 346 | 150 | 348 | 156 |
| 4 Dalbo | 271 | 177 | 76 | 1 | 2 | 216 | 53 | 0 | 205 | 52 | 10 | 197 | 71 | 2 | 211 | 57 | 218 | 48 | 195 | 74 | 220 | 34 | 214 | 54 |
| 5 Isanti | 441 | 191 | 238 | 2 | 0 | 271 | 169 | 0 | 201 | 218 | 16 | 219 | 217 | 2 | 238 | 186 | 266 | 161 | 205 | 222 | 265 | 162 | 246 | 183 |
| 6 Maple Ridge | 299 | 136 | 163 | 0 | 0 | 178 | 123 | 0 | 160 | 113 | 18 | 152 | 148 | 3 | 164 | 120 | 182 | 110 | 154 | 139 | 183 | 108 | 180 | 112 |
| 7 North Branch | 346 | 164 | 162 | 2 | 0 | 207 | 127 | 2 | 195 | 131 | 6 | 190 | 148 | 2 | 193 | 127 | 208 | 116 | 161 | 171 | 202 | 117 | 192 | 131 |
| 8 Oxford | 109 | 66 | 36 | 0 | 1 | 79 | 27 | 0 | 62 | 37 | 4 | 57 | 46 | 1 | 68 | 31 | 72 | 27 | 59 | 41 | 69 | 29 | 73 | 27 |
| 9 Spencer Brook | 233 | 104 | 118 | 0 | 0 | 158 | 66 | 2 | 139 | 76 | 4 | 142 | 85 | 1 | 144 | 71 | 151 | 68 | 117 | 99 | 145 | 70 | 145 | 75 |
| 10 Spring Vale | 271 | 170 | 89 | 1 | 1 | 202 | 59 | 0 | 189 | 60 | 11 | 196 | 69 | 1 | 206 | 55 | 211 | 49 | 195 | 66 | 209 | 49 | 206 | 55 |
| 11 Stanchfield | 421 | 183 | 221 | 1 | 1 | 238 | 173 | 1 | 189 | 204 | 16 | 219 | 198 | 2 | 226 | 178 | 240 | 164 | 179 | 224 | 236 | 164 | 235 | 171 |
| 12 Stanford | 295 | 112 | 166 | 0 | 2 | 151 | 132 | 2 | 139 | 127 | 6 | 133 | 156 | 1 | 147 | 121 | 163 | 111 | 128 | 142 | 145 | 118 | 145 | 123 |
| 13 Wyanett | 287 | 159 | 112 | 1 | 0 | 188 | 95 | 0 | 172 | 95 | 10 | 174 | 110 | 0 | 188 | 88 | 203 | 75 | 163 | 114 | 188 | 82 | 194 | 87 |
| 14 Braham Village | 430 | 116 | 297 | 0 | 1 | 159 | 266 | 1 | 113 | 286 | 7 | 149 | 278 | 0 | 156 | 252 | 158 | 248 | 112 | 299 | 162 | 250 | 155 | 259 |
| 15 Cambridge Village | 1227 | 426 | 786 | 1 | 1 | 592 | 629 | 2 | 429 | 765 | 21 | 525 | 693 | 7 | 553 | 650 | 564 | 635 | 463 | 745 | 611 | 498 | 566 | 642 |
| 16 Isanti Village | 269 | 98 | 163 | 0 | 0 | 147 | 119 | 1 | 103 | 148 | 13 | 124 | 141 | 0 | 139 | 124 | 146 | 115 | 110 | 150 | 140 | 118 | 145 | 119 |
| Totals | 5891 | 2599 | 3067 | 17 | 11 | 3448 | 2347 | 15 | 2900 | 2662 | 167 | 3095 | 2719 | 30 | 3303 | 2356 | 3479 | 2196 | 2818 | 2874 | 3460 | 2071 | 3362 | 2337 |

## WASHINGTON COUNTY — THIRD CONGRESSIONAL DISTRICT

| | | | | | | | | | | | | | | | | | | | | | | | | |
|---|---|---|---|---|---|---|---|---|---|---|---|---|---|---|---|---|---|---|---|---|---|---|---|---|
| 1 Afton Village | 99 | 40 | 55 | 0 | 0 | 40 | 56 | 1 | 45 | 51 | 0 | 35 | 64 | 0 | 45 | 50 | 49 | 47 | 39 | 57 | 49 | 46 | 51 | 45 |
| 2 Afton | 472 | 165 | 297 | 1 | 0 | 208 | 258 | 2 | 170 | 282 | 12 | 146 | 316 | 0 | 178 | 276 | 208 | 254 | 161 | 310 | 188 | 259 | 189 | 272 |
| 3 Bayport Village | 1029 | 455 | 546 | 0 | 2 | 556 | 459 | 4 | 420 | 584 | 8 | 420 | 590 | 7 | 513 | 484 | 533 | 493 | 396 | 603 | 538 | 464 | 512 | 488 |
| 4 Baytown | 221 | 79 | 135 | 1 | 0 | 103 | 114 | 0 | 79 | 136 | 2 | 67 | 153 | 0 | 90 | 128 | 102 | 112 | 88 | 148 | 94 | 122 | 96 | 118 |
| 5 Birchwood Village | 275 | 92 | 180 | 1 | 0 | 105 | 168 | 0 | 66 | 200 | 4 | 75 | 198 | 1 | 89 | 184 | 101 | 169 | 73 | 200 | 108 | 163 | 91 | 178 |
| 6 Cottage Grove—1st P. | 520 | 203 | 310 | 0 | 2 | 257 | 254 | 2 | 224 | 271 | 8 | 218 | 292 | 4 | 232 | 272 | 261 | 243 | 183 | 322 | 248 | 250 | 232 | 267 |
| 7 Cottage Grove—2nd P. | 1744 | 1150 | 568 | 1 | 0 | 1332 | 395 | 2 | 1119 | 567 | 32 | 1118 | 615 | 4 | 1206 | 506 | 1315 | 407 | 1113 | 611 | 1201 | 510 | 1198 | 516 |
| 8 Dellwood Village | 166 | 25 | 139 | 0 | 0 | 34 | 131 | 0 | 21 | 142 | 1 | 22 | 143 | 0 | 26 | 138 | 31 | 133 | 24 | 140 | 33 | 129 | 29 | 135 |
| 9 Denmark | 347 | 153 | 186 | 0 | 0 | 169 | 161 | 1 | 145 | 201 | 1 | 137 | 200 | 1 | 166 | 160 | 178 | 151 | 109 | 218 | 171 | 143 | 162 | 154 |
| 10 East Oakdale | 833 | 435 | 382 | 0 | 1 | 526 | 289 | 0 | 424 | 370 | 13 | 420 | 402 | 4 | 461 | 329 | 496 | 299 | 413 | 383 | 488 | 302 | 470 | 328 |
| 11 Forest Lake | 868 | 443 | 399 | 3 | 0 | 536 | 315 | 5 | 433 | 398 | 20 | 414 | 445 | 2 | 485 | 350 | 527 | 318 | 413 | 435 | 523 | 320 | 503 | 334 |
| 12 Forest Lake Village | 1153 | 491 | 628 | 0 | 0 | 597 | 543 | 3 | 446 | 666 | 17 | 453 | 690 | 11 | 532 | 573 | 582 | 546 | 418 | 685 | 576 | 552 | 539 | 590 |
| 13 Grant | 426 | 222 | 196 | 0 | 0 | 243 | 173 | 2 | 199 | 204 | 7 | 174 | 239 | 3 | 212 | 196 | 249 | 159 | 188 | 221 | 230 | 168 | 225 | 177 |
| 14 Grey Cloud Island | 116 | 69 | 44 | 0 | 0 | 77 | 35 | 1 | 70 | 41 | 1 | 64 | 46 | 2 | 75 | 38 | 76 | 36 | 68 | 45 | 75 | 38 | 73 | 38 |
| 15 Hugo Village | 247 | 196 | 45 | 0 | 0 | 195 | 46 | 1 | 185 | 56 | 4 | 177 | 69 | 0 | 189 | 51 | 201 | 43 | 165 | 75 | 190 | 52 | 187 | 56 |
| 16 Lake Elmo Village | 302 | 131 | 162 | 1 | 0 | 164 | 132 | 1 | 142 | 147 | 6 | 115 | 182 | 2 | 139 | 153 | 158 | 132 | 120 | 172 | 150 | 139 | 148 | 140 |
| 17 Lakeland Village | 302 | 126 | 166 | 2 | 0 | 149 | 146 | 1 | 136 | 163 | 3 | 100 | 196 | 2 | 132 | 164 | 155 | 144 | 110 | 185 | 143 | 151 | 145 | 149 |
| 18 Lakeland Shores Village | 37 | 11 | 29 | 0 | 0 | 11 | 25 | 1 | 7 | 29 | 0 | 6 | 29 | 1 | 9 | 26 | 9 | 28 | 7 | 29 | 11 | 24 | 9 | 25 |
| 19 LakeSt. Croix Beach Village | 333 | 189 | 133 | 2 | 0 | 207 | 116 | 3 | 186 | 135 | 2 | 166 | 164 | 3 | 193 | 128 | 211 | 113 | 174 | 152 | 211 | 109 | 199 | 123 |
| 20 Landfall Village | 200 | 113 | 87 | 0 | 0 | 127 | 72 | 1 | 106 | 80 | 7 | 104 | 95 | 1 | 115 | 77 | 128 | 69 | 104 | 91 | 130 | 63 | 109 | 84 |
| 21 Lincoln | 565 | 292 | 261 | 1 | 1 | 342 | 217 | 3 | 284 | 257 | 13 | 297 | 261 | 5 | 320 | 233 | 341 | 222 | 298 | 255 | 335 | 220 | 320 | 230 |
| 22 Mahtomedi Village | 1007 | 435 | 559 | 1 | 0 | 507 | 488 | 0 | 361 | 616 | 17 | 381 | 623 | 1 | 439 | 548 | 498 | 491 | 364 | 630 | 475 | 511 | 470 | 513 |
| 23 May | 325 | 147 | 165 | 2 | 0 | 188 | 134 | 0 | 156 | 154 | 11 | 169 | 152 | 2 | 173 | 140 | 192 | 129 | 143 | 180 | 177 | 133 | 175 | 150 |
| 24 Marine Village | 266 | 83 | 181 | 0 | 0 | 114 | 143 | 2 | 77 | 177 | 7 | 88 | 178 | 1 | 95 | 164 | 114 | 148 | 84 | 174 | 105 | 145 | 107 | 149 |
| 25 New Scandia | 508 | 202 | 286 | 0 | 0 | 282 | 220 | 1 | 228 | 257 | 12 | 227 | 272 | 5 | 257 | 229 | 277 | 218 | 206 | 289 | 287 | 201 | 278 | 250 |
| 26 Newport Village | 1017 | 604 | 399 | 0 | 1 | 721 | 286 | 2 | 630 | 346 | 21 | 625 | 374 | 12 | 689 | 301 | 711 | 277 | 595 | 395 | 690 | 298 | 676 | 310 |
| 27 Northdale | 482 | 297 | 176 | 0 | 0 | 341 | 134 | 1 | 294 | 159 | 12 | 290 | 177 | 13 | 324 | 148 | 348 | 132 | 288 | 183 | 327 | 139 | 309 | 159 |
| 28 Oakdale—1st Precinct | 460 | 233 | 211 | 0 | 1 | 300 | 156 | 1 | 256 | 187 | 7 | 278 | 208 | 1 | 278 | 171 | 284 | 166 | 237 | 213 | 287 | 162 | 278 | 172 |
| 29 2nd Precinct | 362 | 236 | 125 | 0 | 0 | 272 | 87 | 2 | 241 | 100 | 12 | 245 | 113 | 1 | 267 | 91 | 263 | 89 | 243 | 113 | 261 | 94 | 258 | 95 |



Digitized by Google
Original from UNIVERSITY OF CALIFORNIA

Generated on 2013-02-13 18:41 GMT / http://hdl.handle.net/2027/uc1.b4049245
Creative Commons Zero (CC0) / http://www.hathitrust.org/access_use#cc-zero



| NAMES OF TOWNSHIPS, VILLAGES, OR WARDS (In Alphabetical Order) | Total Ballots Cast and Counted | Presidential Electors | | | | U. S. Senator | | | Rep. in Congress 3rd District | | | Governor | | | Lieutenant Governor | | Secretary of State | | State Treasurer | | Attorney General | | R.R. & Whse. Comm. | |
|---|---|---|---|---|---|---|---|---|---|---|---|---|---|---|---|---|---|---|---|---|---|---|---|
| | | Kennedy and Johnson D.F.L. | Nixon and Lodge Rep. | Dobbs and Weiss Soc. Workers | Hass and Cozzini Ind. Govt. | H. Humphrey D.F.L. | P. K. Peterson Rep. | C. Feingold Soc. Workers | Roy W. Wier D.F.L. | C. MacGregor Republican | Al Bergsten Independent | O. L. Freeman D.F.L. | E. Andersen Rep. | R. Gustafson Ind. Govt'. | K. F. Rolvaag D.F.L. | Art Ogle Rep. | J. L. Donovan D.F.L. | K. O. Joyce Rep. | C. H. Hammar D.F.L. | V. Bjornson Rep. | W. Mondale D.F.L. | G. A. Sattre Rep. | H. Petersen D.F.L. | R. M. Johnson Rep. |
| 30 3rd Precinct | 601 | 424 | 169 | 0 | 0 | 464 | 130 | 0 | 408 | 171 | 8 | 419 | 175 | 1 | 440 | 146 | 468 | 127 | 407 | 188 | 466 | 127 | 436 | 151 |
| 31 Oneka | 348 | 238 | 97 | 0 | 0 | 260 | 87 | 0 | 235 | 99 | 3 | 226 | 120 | 1 | 243 | 87 | 255 | 87 | 205 | 124 | 247 | 86 | 236 | 100 |
| 32 Oak Park | 279 | 139 | 128 | 3 | 2 | 169 | 103 | 3 | 131 | 141 | 3 | 115 | 159 | 4 | 147 | 128 | 150 | 123 | 120 | 154 | 162 | 109 | 146 | 127 |
| 33 Oak Park Heights Village | 146 | 87 | 57 | 2 | 0 | 90 | 52 | 1 | 71 | 65 | 1 | 70 | 71 | 1 | 79 | 56 | 89 | 43 | 62 | 72 | 86 | 52 | 83 | 52 |
| 34 Pine Springs Village | 68 | 27 | 39 | 0 | 0 | 33 | 34 | 0 | 23 | 44 | 0 | 22 | 45 | 0 | 31 | 35 | 28 | 39 | 23 | 43 | 28 | 37 | 28 | 40 |
| 35 Stillwater | 393 | 139 | 242 | 1 | 0 | 191 | 196 | 3 | 148 | 229 | 7 | 137 | 245 | 9 | 174 | 205 | 193 | 188 | 142 | 237 | 182 | 200 | 192 | 189 |
| 36 St. Mary's Point Village | 135 | 61 | 71 | 0 | 0 | 70 | 63 | 0 | 62 | 67 | 3 | 56 | 78 | 0 | 68 | 63 | 76 | 58 | 56 | 76 | 75 | 60 | 64 | 68 |
| St. Paul Park Village | | | | | | | | | | | | | | | | | | | | | | | | |
| 37 1st Precinct | 470 | 283 | 161 | 2 | 2 | 337 | 127 | 2 | 306 | 145 | 10 | 312 | 145 | 7 | 325 | 125 | 340 | 117 | 290 | 164 | 328 | 127 | 316 | 140 |
| 38 2nd Precinct | 722 | 416 | 301 | 1 | 0 | 493 | 229 | 0 | 457 | 253 | 11 | 427 | 291 | 4 | 478 | 241 | 504 | 214 | 408 | 318 | 494 | 227 | 470 | 250 |
| 39 West Lakeland | 201 | 84 | 112 | 1 | 0 | 99 | 97 | 0 | 82 | 113 | 3 | 78 | 119 | 0 | 87 | 107 | 95 | 101 | 83 | 115 | 92 | 106 | 89 | 106 |
| 40 Willernie Village | 229 | 157 | 268 | 1 | 0 | 181 | 42 | 1 | 166 | 54 | 3 | 156 | 72 | 1 | 169 | 51 | 171 | 50 | 158 | 59 | 171 | 49 | 164 | 51 |
| 41 Woodbury | 1228 | 617 | 587 | 2 | 3 | 776 | 432 | 4 | 682 | 508 | 11 | 663 | 551 | 2 | 733 | 474 | 773 | 437 | 641 | 566 | 751 | 453 | 706 | 488 |
| City of Stillwater— | | | | | | | | | | | | | | | | | | | | | | | | |
| 42 1st Ward, 1st Precinct | 711 | 319 | 374 | 4 | 0 | 318 | 361 | 2 | 266 | 395 | 2 | 248 | 445 | 3 | 287 | 375 | 327 | 342 | 247 | 422 | 315 | 352 | 317 | 359 |
| 43 1st Ward, 2nd Precinct | 840 | 440 | 419 | 4 | 0 | 468 | 376 | 4 | 341 | 474 | 4 | 347 | 504 | 4 | 397 | 419 | 454 | 373 | 321 | 508 | 442 | 387 | 420 | 405 |
| 44 2nd Ward, 1st Precinct | 465 | 200 | 255 | 1 | 0 | 200 | 237 | 2 | 146 | 275 | 6 | 157 | 293 | 1 | 166 | 257 | 201 | 227 | 151 | 277 | 192 | 231 | 185 | 241 |
| 45 2nd Ward, 2nd Precinct | 599 | 279 | 315 | 3 | 0 | 321 | 266 | 3 | 242 | 317 | 5 | 239 | 351 | 4 | 284 | 285 | 312 | 264 | 234 | 339 | 308 | 261 | 288 | 286 |
| 46 3rd Ward, 1st Precinct | 696 | 290 | 380 | 3 | 0 | 319 | 344 | 3 | 253 | 381 | 4 | 252 | 410 | 8 | 280 | 358 | 302 | 338 | 243 | 400 | 303 | 335 | 291 | 364 |
| 47 3rd Ward, 2nd Precinct | 759 | 353 | 377 | 2 | 0 | 389 | 320 | 2 | 300 | 382 | 3 | 303 | 424 | 1 | 348 | 330 | 380 | 312 | 305 | 385 | 395 | 296 | 359 | 335 |
| Totals | 23572 | 11870 | 11202 | 46 | 15 | 13881 | 9249 | 73 | 11469 | 11089 | 347 | 11258 | 11984 | 140 | 12665 | 10050 | 13716 | 9208 | 10920 | 11961 | 13338 | 9402 | 12828 | 9997 |



Digitized by Google
Original from UNIVERSITY OF CALIFORNIA

Generated on 2013-02-13 18:41 GMT / http://hdl.handle.net/2027/uc1.b4049245
Creative Commons Zero (CC0) / http://www.hathitrust.org/access_use#cc-zero



| NAMES OF TOWNSHIPS, VILLAGES, OR WARDS (In Alphabetical Order) | Total Number of White Ballots Cast and Counted | Presidential Electors: Kennedy and Johnson Democratic-Farmer-Labor | Presidential Electors: Nixon and Lodge Republican | Presidential Electors: Dobbs and Weiss Socialist Workers Party | Presidential Electors: Hass and Cozzini Industrial Govt. Party | U. S. Senator: Hubert H. Humphrey Democratic-Farmer-Labor | U. S. Senator: P. Kenneth (P.K.) Peterson Republican | U. S. Senator: Carl Feingold Socialist Workers Party | Repr. in Congress 3rd District: Roy W. Wier Democratic-Farmer-Labor | Repr. in Congress 3rd District: Clark MacGregor Republican | Repr. in Congress 3rd District: Al Bergsten Independent | Governor: Orville L. Freeman Democratic-Farmer-Labor | Governor: Elmer L. Andersen Republican | Governor: Rudolph Gustafson Industrial Govt. Party | Lieutenant Governor: Karl F. Rolvaag Democratic-Farmer-Labor | Lieutenant Governor: Art Ogle Republican | Secretary of State: Joseph L. Donovan Democratic-Farmer-Labor | Secretary of State: Kennett O'Brien Joyce Republican | State Treasurer: Conrad H. Hammar Democratic-Farmer-Labor | State Treasurer: Val Bjornson Republican | Attorney General: Walter F. Mondale Democratic-Farmer-Labor | Attorney General: Gaylord A. Saetre Republican | Railroad and Warehouse Comm.: Hjalmar Petersen Democratic-Farmer-Labor | Railroad and Warehouse Comm.: Robert M. (Bob) Johnson Republican |
|---|---|---|---|---|---|---|---|---|---|---|---|---|---|---|---|---|---|---|---|---|---|---|---|---|
| Towns of— | | | | | | | | | | | | | | | | | | | | | | | | |
| 1 Champlin | 397 | 195 | 188 | 0 | 1 | 223 | 166 | 2 | 193 | 187 | 10 | 188 | 203 | 2 | 209 | 180 | 224 | 164 | 182 | 207 | 223 | 162 | 209 | 176 |
| 2 Dayton | 338 | 188 | 120 | 0 | 0 | 193 | 137 | 2 | 163 | 157 | 8 | 163 | 172 | 1 | 186 | 133 | 196 | 115 | 163 | 156 | 196 | 153 | 185 | 139 |
| 3 Eden Prairie | 1484 | 663 | 778 | 9 | 8 | 798 | 663 | 9 | 626 | 786 | 44 | 641 | 764 | 6 | 725 | 711 | 799 | 651 | 627 | 825 | 813 | 633 | 717 | 699 |
| 4 Hassan | 303 | 182 | 115 | 0 | 0 | 165 | 129 | 2 | 134 | 146 | 6 | 131 | 167 | 1 | 148 | 129 | 174 | 109 | 120 | 158 | 158 | 119 | 153 | 126 |
| Totals | 2522 | 1228 | 1201 | 9 | 9 | 1379 | 1095 | 15 | 1116 | 1276 | 68 | 1123 | 1306 | 10 | 1268 | 1153 | 1393 | 1039 | 1092 | 1346 | 1390 | 1067 | 1264 | 1140 |
| Villages of— | | | | | | | | | | | | | | | | | | | | | | | | |
| 1 Bloomington, 1st Prct. | 1341 | 553 | 762 | 4 | 2 | 729 | 576 | 3 | 418 | 736 | 127 | 540 | 771 | 4 | 577 | 684 | 634 | 644 | 483 | 795 | 658 | 628 | 601 | 675 |
| 2 2nd Precinct | 1252 | 573 | 666 | 2 | 3 | 755 | 496 | 1 | 460 | 631 | 151 | 594 | 655 | 3 | 642 | 596 | 709 | 528 | 547 | 693 | 744 | 498 | 653 | 579 |
| 3 3rd Precinct | 1591 | 531 | 1035 | 1 | 2 | 666 | 878 | 3 | 380 | 1044 | 84 | 511 | 1039 | 6 | 539 | 946 | 573 | 914 | 461 | 1041 | 635 | 864 | 547 | 953 |
| 4 4th Precinct | 862 | 321 | 524 | 1 | 0 | 407 | 445 | 3 | 260 | 561 | 31 | 315 | 540 | 4 | 321 | 525 | 381 | 462 | 290 | 555 | 393 | 455 | 339 | 496 |
| 5 5th Precinct | 2103 | 875 | 1196 | 2 | 0 | 1095 | 963 | 2 | 650 | 1296 | 75 | 866 | 1197 | 2 | 935 | 1077 | 1013 | 1012 | 767 | 1251 | 1083 | 956 | 929 | 1094 |
| 6 6th Precinct | 1349 | 646 | 688 | 2 | 0 | 841 | 492 | 4 | 525 | 662 | 145 | 697 | 647 | 2 | 754 | 585 | 821 | 516 | 602 | 738 | 839 | 497 | 749 | 585 |
| 7 7th Precinct | 2157 | 1015 | 1115 | 1 | 0 | 1257 | 859 | 2 | 815 | 1104 | 150 | 1039 | 1082 | 2 | 1075 | 987 | 1158 | 908 | 906 | 1163 | 1233 | 841 | 1089 | 976 |
| 8 8th Precinct | 528 | 294 | 219 | 2 | 1 | 372 | 148 | 1 | 277 | 193 | 44 | 320 | 200 | 2 | 343 | 171 | 365 | 147 | 284 | 211 | 359 | 159 | 346 | 170 |
| 9 9th Precinct | 1729 | 854 | 854 | 2 | 0 | 1075 | 606 | 6 | 784 | 722 | 115 | 934 | 757 | 1 | 962 | 674 | 1027 | 609 | 839 | 802 | 1032 | 610 | 960 | 677 |
| 10 10th Precinct | 1957 | 1027 | 897 | 2 | 0 | 1260 | 636 | 6 | 904 | 852 | 90 | 1082 | 826 | 4 | 1112 | 724 | 1176 | 684 | 969 | 887 | 1217 | 652 | 1121 | 733 |
| 11 11th Precinct | 1849 | 892 | 936 | 0 | 0 | 1124 | 713 | 2 | 751 | 916 | 158 | 913 | 923 | 4 | 1021 | 800 | 1078 | 738 | 857 | 956 | 1097 | 713 | 1004 | 800 |
| 12 12th Precinct | 734 | 373 | 345 | 4 | 0 | 452 | 270 | 3 | 351 | 290 | 78 | 398 | 330 | 2 | 422 | 295 | 451 | 264 | 351 | 366 | 470 | 248 | 427 | 289 |
| 13 13th Precinct | 1679 | 776 | 887 | 1 | 2 | 971 | 670 | 2 | 629 | 858 | 104 | 815 | 839 | 2 | 872 | 743 | 900 | 708 | 713 | 905 | 945 | 669 | 856 | 760 |
| 14 14th Precinct | 1445 | 637 | 788 | 2 | 4 | 811 | 590 | 8 | 512 | 751 | 95 | 679 | 720 | 13 | 692 | 656 | 743 | 622 | 596 | 768 | 784 | 590 | 708 | 662 |
| Brooklyn Center | | | | | | | | | | | | | | | | | | | | | | | | |
| 15 1st Precinct | 1575 | 868 | 674 | 7 | 2 | 1055 | 466 | 3 | 848 | 584 | 26 | 931 | 607 | 8 | 982 | 500 | 1022 | 464 | 855 | 627 | 1039 | 449 | 994 | 495 |
| 16 2nd Precinct | 1615 | 977 | 600 | 2 | 1 | 1192 | 383 | 2 | 941 | 532 | 26 | 1041 | 535 | 7 | 1070 | 420 | 1127 | 383 | 965 | 544 | 1139 | 375 | 1084 | 431 |
| 17 3rd Precinct | 514 | 272 | 229 | 2 | 0 | 331 | 167 | 3 | 255 | 217 | 5 | 282 | 222 | 1 | 291 | 179 | 313 | 168 | 259 | 219 | 313 | 172 | 295 | 190 |
| 18 4th Precinct | 1623 | 870 | 740 | 1 | 0 | 1048 | 535 | 3 | 713 | 815 | 23 | 866 | 724 | 2 | 918 | 630 | 961 | 590 | 777 | 775 | 989 | 574 | 898 | 653 |
| 19 5th Precinct | 3253 | 1815 | 1397 | 4 | 0 | 2194 | 949 | 4 | 1604 | 1540 | 79 | 1847 | 1383 | 12 | 2067 | 1149 | 2220 | 1016 | 1746 | 1480 | 2261 | 967 | 2059 | 1150 |
| 20 6th Precinct | 1885 | 881 | 965 | 5 | 3 | 1110 | 726 | 2 | 745 | 1000 | 37 | 905 | 942 | 5 | 953 | 821 | 1031 | 759 | 816 | 968 | 1096 | 704 | 990 | 804 |
| Brooklyn Park— | | | | | | | | | | | | | | | | | | | | | | | | |
| 21 1st Precinct | 1133 | 615 | 496 | 5 | 1 | 750 | 371 | 3 | 619 | 479 | 22 | 647 | 474 | 12 | 704 | 401 | 739 | 372 | 610 | 503 | 737 | 372 | 700 | 405 |



Digitized by Google
Original from UNIVERSITY OF CALIFORNIA

Generated on 2013-02-13 18:41 GMT / http://hdl.handle.net/2027/uc1.b4049245
Creative Commons Zero (CC0) / http://www.hathitrust.org/access_use#cc-zero



| NAMES OF TOWNSHIPS, VILLAGES, OR WARDS (In Alphabetical Order) | Total Ballots Cast and Counted | Presidential Electors | | | | U. S. Senator | | | Rep. in Congress 3rd District | | | Governor | | | Lieutenant Governor | | Secretary of State | | State Treasurer | | Attorney General | | R.R. & Whse. Comm. | |
|---|---|---|---|---|---|---|---|---|---|---|---|---|---|---|---|---|---|---|---|---|---|---|---|---|
| | | Kennedy and Johnson D.F.L. | Nixon and Lodge Rep. | Dobbs and Weiss Soc. Workers | Hass and Cozzini Ind. Govt. | H. Humphrey D.F.L. | P. K. Peterson Rep. | C. Feingold Soc. Workers | Roy W. Wier D.F.L. | C. MacGregor Republican | Al Bergsten Independent | O. L. Freeman D.F.L. | E. Andersen Rep. | R. Gustafson Ind. Govt'. | K. F. Rolvaag D.F.L. | Art Ogle Rep. | J. L. Donovan D.F.L. | K. O. Joyce Rep. | C. H. Hammar D.F.L. | V. Bjornson Rep. | W. Mondale D.F.L. | G. A. Saetre Rep. | H. Petersen D.F.L. | R. M. Johnson Rep. |
| 22 2nd Precinct | 1629 | 883 | 727 | 1 | 0 | 1075 | 485 | 5 | 771 | 802 | 34 | 866 | 747 | 11 | 1003 | 510 | 1142 | 395 | 837 | 763 | 1067 | 427 | 895 | 546 |
| 23 3rd Precinct | 1544 | 851 | 690 | 0 | 2 | 1030 | 501 | 9 | 758 | 728 | 38 | 846 | 687 | 8 | 959 | 563 | 1005 | 525 | 810 | 729 | 962 | 533 | 956 | 574 |
| 24 Champlin | 576 | 290 | 277 | 0 | 0 | 328 | 237 | 1 | 301 | 256 | 7 | 297 | 273 | 1 | 332 | 225 | 297 | 257 | 265 | 298 | 345 | 211 | 323 | 232 |
| 25 Corcoran | 511 | 224 | 274 | 0 | 0 | 236 | 248 | 0 | 201 | 273 | 4 | 213 | 304 | 0 | 212 | 260 | 251 | 248 | 202 | 276 | 239 | 232 | 213 | 266 |
| 26 Dayton | 172 | 122 | 44 | 0 | 0 | 121 | 45 | 0 | 98 | 64 | 5 | 103 | 65 | 1 | 119 | 46 | 141 | 28 | 111 | 56 | 134 | 34 | 127 | 41 |
| 27 Deephaven, 1st Precinct | 731 | 147 | 575 | 0 | 0 | 240 | 485 | 0 | 125 | 596 | 4 | 139 | 588 | 0 | 159 | 562 | 175 | 548 | 121 | 601 | 223 | 503 | 176 | 545 |
| 28 2nd Precinct | 917 | 271 | 631 | 0 | 0 | 345 | 561 | 1 | 228 | 672 | 12 | 267 | 647 | 2 | 303 | 605 | 324 | 580 | 236 | 673 | 345 | 557 | 304 | 603 |
| Edina— | | | | | | | | | | | | | | | | | | | | | | | | |
| 29 1st Precinct | 2257 | 224 | 1980 | 4 | 0 | 340 | 1876 | 2 | 116 | 2084 | 8 | 156 | 2064 | 2 | 184 | 2012 | 190 | 1979 | 123 | 2083 | 305 | 1896 | 217 | 1971 |
| 30 2nd Precinct | 2583 | 480 | 2043 | 5 | 2 | 641 | 1882 | 5 | 283 | 2144 | 27 | 404 | 2123 | 5 | 424 | 2032 | 473 | 1989 | 328 | 2164 | 576 | 1910 | 470 | 2008 |
| 31 3rd Precinct | 2285 | 446 | 1787 | 6 | 0 | 577 | 1637 | 5 | 278 | 1883 | 19 | 378 | 1856 | 3 | 382 | 1789 | 433 | 1752 | 296 | 1897 | 507 | 1689 | 436 | 1741 |
| 32 4th Precinct | 2983 | 739 | 2204 | 8 | 0 | 973 | 1952 | 7 | 513 | 2281 | 49 | 682 | 2249 | 5 | 705 | 2138 | 756 | 2084 | 558 | 2296 | 912 | 1951 | 754 | 2091 |
| 33 5th Precinct | 2785 | 523 | 2207 | 2 | 0 | 761 | 1960 | 2 | 307 | 2324 | 22 | 461 | 2279 | 6 | 493 | 2192 | 537 | 2148 | 383 | 2324 | 691 | 2012 | 530 | 2161 |
| 34 6th Precinct | 813 | 332 | 483 | 1 | 0 | 382 | 423 | 1 | 267 | 521 | 16 | 303 | 505 | 1 | 327 | 475 | 359 | 441 | 267 | 534 | 390 | 415 | 334 | 464 |
| 35 7th Precinct | 1490 | 231 | 1253 | 0 | 0 | 323 | 1151 | 3 | 131 | 1336 | 13 | 185 | 1301 | 1 | 220 | 1255 | 245 | 1227 | 158 | 1314 | 323 | 1153 | 246 | 1224 |
| 36 Excelsior | 1102 | 416 | 664 | 3 | 0 | 514 | 565 | 5 | 377 | 691 | 8 | 380 | 710 | 3 | 445 | 618 | 493 | 576 | 348 | 723 | 516 | 543 | 449 | 607 |
| 37 Golden Valley, 1st Pret. | 2638 | 1087 | 1492 | 1 | 3 | 1318 | 1253 | 1 | 821 | 1638 | 27 | 972 | 1615 | 3 | 1039 | 1440 | 1126 | 1373 | 887 | 1613 | 1205 | 1316 | 1071 | 1429 |
| 38 2nd Precinct | 1603 | 465 | 1112 | 2 | 0 | 548 | 1011 | 3 | 322 | 1181 | 15 | 394 | 1167 | 10 | 424 | 1097 | 440 | 1073 | 339 | 1186 | 513 | 1018 | 447 | 1074 |
| 39 3rd Precinct | 1515 | 561 | 930 | 1 | 2 | 749 | 755 | 5 | 508 | 945 | 42 | 570 | 932 | 6 | 638 | 853 | 707 | 788 | 510 | 985 | 732 | 767 | 662 | 829 |
| 40 4th Precinct | 1548 | 636 | 888 | 1 | 0 | 766 | 750 | 2 | 489 | 951 | 31 | 610 | 910 | 4 | 638 | 828 | 691 | 780 | 527 | 951 | 734 | 750 | 653 | 821 |
| 41 Greenfield | 299 | 117 | 173 | 1 | 0 | 136 | 156 | 1 | 106 | 166 | 9 | 102 | 189 | 5 | 119 | 160 | 149 | 135 | 99 | 188 | 121 | 153 | 127 | 150 |
| 42 Greenwood | 295 | 89 | 201 | 1 | 0 | 108 | 183 | 2 | 70 | 214 | 7 | 84 | 208 | 1 | 90 | 202 | 108 | 176 | 77 | 212 | 113 | 212 | 97 | 192 |
| 43 Hanover | 26 | 7 | 17 | 0 | 0 | 10 | 14 | 0 | 10 | 12 | 0 | 8 | 17 | 0 | 9 | 16 | 10 | 14 | 10 | 12 | 10 | 13 | 9 | 14 |
| 44 Independence | 644 | 257 | 369 | 1 | 0 | 293 | 333 | 1 | 260 | 352 | 8 | 238 | 403 | 0 | 278 | 344 | 327 | 289 | 229 | 406 | 302 | 318 | 299 | 328 |
| 45 Long Lake | 492 | 193 | 291 | 0 | 0 | 225 | 258 | 0 | 170 | 312 | 3 | 165 | 319 | 6 | 194 | 278 | 235 | 246 | 175 | 307 | 243 | 231 | 215 | 257 |
| 46 Loretto | 126 | 101 | 24 | 0 | 0 | 83 | 40 | 0 | 74 | 48 | 0 | 71 | 53 | 0 | 82 | 29 | 94 | 27 | 71 | 45 | 82 | 32 | 78 | 32 |
| 47 Maple Grove, 1st Pret. | 562 | 247 | 297 | 0 | 2 | 293 | 258 | 2 | 243 | 302 | 8 | 252 | 301 | 3 | 270 | 264 | 302 | 239 | 238 | 303 | 284 | 248 | 281 | 252 |
| 48 2nd Precinct | 267 | 124 | 133 | 0 | 0 | 151 | 109 | 2 | 139 | 117 | 6 | 130 | 130 | 4 | 145 | 116 | 156 | 103 | 129 | 127 | 158 | 97 | 152 | 107 |
| 49 Maple Plain | 369 | 114 | 244 | 1 | 1 | 145 | 213 | 1 | 122 | 231 | 5 | 118 | 248 | 1 | 129 | 223 | 147 | 208 | 115 | 243 | 144 | 211 | 141 | 218 |
| 50 Medicine Lake | 171 | 85 | 84 | 0 | 0 | 100 | 65 | 1 | 74 | 89 | 3 | 86 | 83 | 1 | 91 | 76 | 99 | 69 | 85 | 80 | 98 | 71 | 97 | 68 |
| 51 Medina | 654 | 350 | 282 | 0 | 0 | 311 | 290 | 3 | 274 | 352 | 10 | 274 | 358 | 7 | 333 | 281 | 376 | 243 | 278 | 338 | 360 | 261 | 335 | 277 |
| Minnetonka— | | | | | | | | | | | | | | | | | | | | | | | | |
| 52 1st Precinct | 760 | 326 | 427 | 0 | 1 | 438 | 320 | 0 | 314 | 422 | 13 | 363 | 394 | 0 | 394 | 353 | 430 | 316 | 320 | 432 | 432 | 313 | 399 | 357 |
| 53 2nd Precinct | 673 | 299 | 362 | 1 | 0 | 413 | 257 | 0 | 279 | 376 | 11 | 314 | 350 | 1 | 345 | 313 | 378 | 383 | 299 | 360 | 404 | 258 | 360 | 303 |
| 54 3rd Precinct | 558 | 121 | 432 | 1 | 0 | 172 | 384 | 0 | 106 | 441 | 6 | 124 | 430 | 1 | 146 | 404 | 154 | 393 | 111 | 439 | 171 | 376 | 146 | 402 |
| 55 4th Precinct | 617 | 196 | 414 | 0 | 2 | 242 | 365 | 3 | 145 | 455 | 7 | 183 | 429 | 3 | 209 | 402 | 217 | 391 | 163 | 448 | 227 | 380 | 209 | 399 |
| 56 5th Precinct | 601 | 231 | 360 | 0 | 1 | 301 | 296 | 1 | 189 | 391 | 8 | 223 | 371 | 2 | 241 | 344 | 266 | 324 | 205 | 382 | 289 | 297 | 246 | 341 |
| 57 6th Precinct | 657 | 178 | 471 | 1 | 1 | 242 | 410 | 1 | 142 | 496 | 13 | 161 | 490 | 4 | 196 | 451 | 230 | 426 | 152 | 497 | 244 | 403 | 208 | 441 |
| 58 7th Precinct | 700 | 233 | 457 | 3 | 0 | 319 | 379 | 0 | 216 | 447 | 23 | 258 | 440 | 0 | 286 | 401 | 306 | 378 | 230 | 462 | 313 | 374 | 292 | 398 |
| 59 8th Precinct | 726 | 272 | 440 | 0 | 1 | 388 | 335 | 2 | 270 | 433 | 20 | 289 | 429 | 4 | 337 | 382 | 359 | 358 | 263 | 456 | 371 | 348 | 337 | 378 |



Digitized by Google
Original from UNIVERSITY OF CALIFORNIA

Generated on 2013-02-13 18:41 GMT / http://hdl.handle.net/2027/uc1.b4049245
Creative Commons Zero (CC0) / http://www.hathitrust.org/access_use#cc-zero

| | | | | | | | | | | | | | | | | | | | | | | | |
|---|---|---|---|---|---|---|---|---|---|---|---|---|---|---|---|---|---|---|---|---|---|---|---|
| 60 | 9th Precinct | 554 | 221 | 319 | 2 | 2 | 260 | 281 | 2 | 204 | 332 | 9 | 240 | 308 | 2 | 245 | 300 | 271 | 275 | 210 | 334 | 268 | 275 | 255 | 289 |
| 61 | 10th Precinct | 677 | 164 | 504 | 3 | 0 | 256 | 414 | 0 | 121 | 543 | 7 | 157 | 514 | 2 | 187 | 482 | 213 | 448 | 151 | 514 | 226 | 437 | 193 | 470 |
| 62 | 11th Precinct | 673 | 270 | 395 | 2 | 0 | 352 | 313 | 2 | 236 | 404 | 19 | 270 | 402 | 1 | 280 | 378 | 311 | 352 | 232 | 424 | 320 | 341 | 303 | 346 |
| 63 | 12th Precinct | 1141 | 348 | 787 | 1 | 0 | 484 | 651 | 1 | 256 | 844 | 28 | 304 | 832 | 2 | 371 | 758 | 409 | 717 | 288 | 841 | 460 | 669 | 384 | 746 |
| 64 | 13th Precinct | 604 | 170 | 426 | 0 | 0 | 230 | 368 | 2 | 153 | 433 | 12 | 174 | 425 | 3 | 195 | 400 | 207 | 386 | 146 | 445 | 224 | 370 | 189 | 401 |
| 65 | 14th Precinct | 843 | 252 | 580 | 2 | 0 | 356 | 483 | 1 | 193 | 624 | 17 | 233 | 606 | 0 | 269 | 564 | 309 | 522 | 218 | 611 | 332 | 504 | 301 | 528 |
| 66 | 15th Precinct | 584 | 241 | 335 | 0 | 1 | 286 | 294 | 2 | 217 | 357 | 7 | 223 | 357 | 1 | 260 | 318 | 292 | 284 | 201 | 375 | 294 | 283 | 268 | 307 |
| 67 | 16th Precinct | 794 | 330 | 453 | 0 | 0 | 394 | 393 | 1 | 271 | 498 | 15 | 301 | 488 | 2 | 360 | 425 | 381 | 406 | 266 | 515 | 385 | 398 | 345 | 437 |
| 68 | 17th Precinct | 511 | 223 | 280 | 0 | 0 | 280 | 225 | 1 | 191 | 304 | 6 | 208 | 297 | 4 | 241 | 258 | 268 | 233 | 189 | 312 | 266 | 226 | 253 | 247 |
| 69 | Minnetonka Beach | 302 | 50 | 248 | 0 | 0 | 82 | 217 | 0 | 48 | 250 | 3 | 49 | 252 | 0 | 57 | 244 | 63 | 238 | 43 | 258 | 71 | 230 | 64 | 237 |
| 70 | Minnetrista, 1st Pret. | 456 | 170 | 275 | 2 | 1 | 189 | 262 | 3 | 144 | 299 | 5 | 141 | 307 | 3 | 185 | 258 | 192 | 256 | 146 | 296 | 195 | 241 | 178 | 262 |
| 71 | 2nd Precinct | 452 | 201 | 246 | 1 | 0 | 223 | 226 | 1 | 177 | 258 | 7 | 174 | 268 | 5 | 196 | 238 | 216 | 226 | 170 | 266 | 220 | 211 | 214 | 226 |
| 72 | Morningside | 1132 | 321 | 810 | 0 | 0 | 409 | 719 | 2 | 205 | 915 | 12 | 270 | 854 | 2 | 299 | 830 | 330 | 787 | 245 | 881 | 405 | 723 | 343 | 783 |
| 73 | Mound, 1st Precinct | 1843 | 838 | 946 | 3 | 0 | 1018 | 776 | 2 | 580 | 1187 | 31 | 854 | 961 | 4 | 926 | 829 | 1018 | 772 | 792 | 1000 | 1012 | 764 | 940 | 838 |
| 74 | 2nd Precinct | 712 | 363 | 334 | 1 | 0 | 446 | 258 | 0 | 358 | 324 | 13 | 378 | 323 | 3 | 412 | 274 | 440 | 252 | 352 | 340 | 435 | 246 | 411 | 278 |
| 75 | New Hope | 1436 | 776 | 632 | 2 | 0 | 950 | 473 | 4 | 690 | 706 | 24 | 778 | 646 | 5 | 847 | 562 | 914 | 501 | 739 | 677 | 940 | 478 | 862 | 558 |
| 76 | Orono, 1st Precinct | 1271 | 383 | 861 | 0 | 0 | 483 | 770 | 1 | 310 | 913 | 13 | 369 | 882 | 2 | 411 | 796 | 330 | 804 | 348 | 861 | 525 | 675 | 419 | 820 |
| 77 | 2nd Precinct | 995 | 341 | 633 | 5 | 0 | 428 | 571 | 4 | 318 | 651 | 14 | 334 | 649 | 5 | 373 | 604 | 419 | 559 | 313 | 669 | 437 | 540 | 388 | 583 |
| 78 | 3rd Precinct | 664 | 255 | 394 | 0 | 0 | 313 | 342 | 1 | 218 | 425 | 8 | 251 | 406 | 1 | 279 | 366 | 311 | 333 | 221 | 422 | 339 | 304 | 289 | 354 |
| 79 | Osseo | 1053 | 445 | 580 | 2 | 0 | 506 | 523 | 2 | 390 | 630 | 13 | 409 | 621 | 3 | 475 | 535 | 522 | 492 | 392 | 623 | 517 | 488 | 483 | 528 |
| 80 | Plymouth, 1st Precinct | 1221 | 712 | 489 | 0 | 0 | 762 | 443 | 4 | 616 | 571 | 15 | 653 | 553 | 3 | 743 | 395 | 810 | 388 | 645 | 543 | 794 | 388 | 757 | 431 |
| 81 | 2nd Precinct | 712 | 288 | 418 | 0 | 0 | 378 | 331 | 0 | 217 | 482 | 10 | 280 | 429 | 2 | 329 | 367 | 379 | 317 | 260 | 438 | 382 | 314 | 329 | 369 |
| 82 | 3rd Precinct | 1245 | 521 | 719 | 1 | 1 | 627 | 628 | 1 | 467 | 770 | 24 | 586 | 674 | 1 | 647 | 617 | 677 | 581 | 537 | 723 | 709 | 552 | 645 | 609 |
| 83 | 4th Precinct | 570 | 322 | 231 | 0 | 0 | 358 | 197 | 2 | 275 | 277 | 10 | 309 | 252 | 6 | 351 | 208 | 365 | 191 | 304 | 253 | 357 | 194 | 348 | 204 |
| 84 | Richfield, 1st Precinct | 1647 | 876 | 756 | 5 | 1 | 1049 | 521 | 3 | 788 | 729 | 20 | 925 | 690 | 2 | 970 | 580 | 1008 | 548 | 824 | 739 | 1030 | 528 | 956 | 598 |
| 85 | 2nd Precinct | 2231 | 951 | 1270 | 2 | 2 | 1235 | 913 | 5 | 819 | 1265 | 31 | 980 | 1216 | 3 | 1067 | 1072 | 1172 | 975 | 857 | 1278 | 1252 | 901 | 1102 | 1018 |
| 86 | 3rd Precinct | 2606 | 1201 | 1382 | 4 | 2 | 1447 | 1036 | 7 | 969 | 1472 | 15 | 1147 | 1397 | 3 | 1214 | 1237 | 1349 | 1127 | 995 | 1468 | 1418 | 1064 | 1227 | 1206 |
| 87 | 4th Precinct | 3216 | 1263 | 1940 | 0 | 1 | 1570 | 1539 | 1 | 1030 | 2024 | 31 | 1275 | 1892 | 1 | 1365 | 1724 | 1477 | 1625 | 1104 | 2010 | 1604 | 1501 | 1390 | 1693 |
| 88 | 5th Precinct | 2699 | 1150 | 1536 | 2 | 0 | 1418 | 1184 | 2 | 898 | 1642 | 30 | 1173 | 1483 | 5 | 1221 | 1357 | 1362 | 1260 | 986 | 1602 | 1405 | 1190 | 1236 | 1331 |
| 89 | 6th Precinct | 2085 | 852 | 1208 | 5 | 2 | 1091 | 906 | 1 | 725 | 1248 | 12 | 908 | 1135 | 3 | 960 | 1035 | 1059 | 946 | 733 | 1260 | 1113 | 883 | 982 | 995 |
| 90 | 7th Precinct | 2241 | 1056 | 1170 | 0 | 0 | 1322 | 830 | 1 | 901 | 1197 | 38 | 1136 | 1074 | 1 | 1181 | 941 | 1307 | 848 | 960 | 1190 | 1363 | 777 | 1176 | 935 |
| 91 | 8th Precinct | 2395 | 1026 | 1351 | 2 | 2 | 1360 | 956 | 4 | 893 | 1376 | 29 | 1074 | 1300 | 2 | 1156 | 1157 | 1241 | 1080 | 924 | 1399 | 1328 | 995 | 1180 | 1126 |
| 92 | Rockford | 24 | 15 | 9 | 0 | 0 | 13 | 11 | 0 | 15 | 9 | 0 | 13 | 10 | 0 | 14 | 10 | 15 | 9 | 13 | 10 | 15 | 9 | 13 | 11 |
| 93 | Rogers | 152 | 109 | 39 | 0 | 0 | 99 | 52 | 0 | 91 | 57 | 3 | 88 | 61 | 0 | 96 | 43 | 108 | 36 | 94 | 53 | 105 | 36 | 102 | 41 |
| 94 | St. Anthony, 1st Pret. | 1268 | 667 | 585 | 2 | 1 | 736 | 494 | 2 | 493 | 666 | 11 | 580 | 652 | 6 | 610 | 546 | 674 | 506 | 514 | 657 | 695 | 490 | 603 | 553 |
| 95 | 2nd Precinct | 1163 | 611 | 536 | 2 | 2 | 707 | 406 | 3 | 496 | 571 | 8 | 570 | 544 | 10 | 605 | 462 | 657 | 428 | 500 | 572 | 667 | 419 | 629 | 462 |
| 96 | St. Bonifacius | 291 | 246 | 38 | 0 | 0 | 226 | 55 | 1 | 212 | 59 | 4 | 206 | 75 | 2 | 224 | 44 | 229 | 40 | 205 | 58 | 225 | 41 | 214 | 52 |
| 97 | Shorewood, 1st Precinct | 912 | 280 | 622 | 0 | 0 | 369 | 525 | 3 | 251 | 630 | 13 | 278 | 594 | 2 | 325 | 563 | 347 | 509 | 250 | 635 | 363 | 552 | 351 | 544 |
| 98 | 2nd Precinct | 557 | 218 | 330 | 1 | 0 | 263 | 288 | 0 | 194 | 353 | 5 | 206 | 348 | 0 | 230 | 324 | 242 | 311 | 196 | 358 | 255 | 298 | 225 | 327 |
| 99 | Spring Park | 366 | 199 | 154 | 0 | 1 | 222 | 135 | 2 | 196 | 152 | 6 | 194 | 168 | 1 | 218 | 137 | 224 | 130 | 188 | 165 | 215 | 134 | 214 | 137 |
| 100 | Tonka Bay | 614 | 254 | 348 | 2 | 1 | 307 | 229 | 0 | 219 | 374 | 8 | 220 | 386 | 1 | 264 | 337 | 286 | 311 | 221 | 377 | 286 | 315 | 259 | 338 |
| 101 | Woodland | 262 | 42 | 214 | 2 | 0 | 73 | 180 | 1 | 29 | 234 | 2 | 46 | 215 | 1 | 44 | 211 | 52 | 194 | 41 | 225 | 63 | 194 | 41 | 216 |
| | Totals | 116225 | 47354 | 67135 | 153 | 59 | 58709 | 54869 | 218 | 39612 | 69864 | 2794 | 46855 | 67623 | 324 | 50854 | 60888 | 55026 | 57120 | 42261 | 70132 | 57663 | 54684 | 51701 | 60152 |
| | Cities of— | | | | | | | | | | | | | | | | | | | | | | | | |
| 1 | Crystal, 1st Precinct | 2125 | 1051 | 1024 | 3 | 3 | 1281 | 734 | 9 | 893 | 991 | 48 | 1083 | 955 | 17 | 1104 | 808 | 1074 | 758 | 958 | 981 | 1239 | 716 | 1131 | 816 |
| 2 | 2nd Precinct | 2485 | 1149 | 1297 | 1 | 3 | 1432 | 961 | 3 | 1016 | 1274 | 34 | 1192 | 1204 | 6 | 1230 | 1058 | 1292 | 1017 | 1082 | 1233 | 1383 | 948 | 1237 | 1088 |
| 3 | 3rd Precinct | 2721 | 1552 | 1119 | 3 | 3 | 1821 | 817 | 3 | 1374 | 1152 | 35 | 1576 | 1070 | 13 | 1664 | 886 | 1749 | 822 | 1477 | 1083 | 1776 | 791 | 1686 | 878 |
| 4 | 4th Precinct | 2475 | 1537 | 905 | 4 | 3 | 1757 | 660 | 10 | 1344 | 965 | 36 | 1538 | 898 | 7 | 1608 | 726 | 1699 | 662 | 1406 | 940 | 1714 | 640 | 1619 | 721 |
| 5 | Hopkins, 1st Precinct | 342 | 149 | 189 | 1 | 0 | 187 | 151 | 0 | 121 | 212 | 7 | 156 | 185 | 0 | 170 | 166 | 168 | 171 | 148 | 186 | 184 | 152 | 167 | 168 |
| 6 | 2nd Precinct | 809 | 244 | 553 | 4 | 0 | 322 | 468 | 5 | 180 | 599 | 13 | 233 | 563 | 2 | 276 | 505 | 293 | 495 | 187 | 593 | 289 | 494 | 273 | 511 |
| 7 | 3rd Precinct | 884 | 471 | 386 | 1 | 1 | 555 | 315 | 5 | 418 | 414 | 28 | 356 | 416 | 1 | 507 | 345 | 537 | 325 | 435 | 421 | 552 | 302 | 518 | 333 |
| 8 | 4th Precinct | 1024 | 535 | 462 | 3 | 0 | 451 | 361 | 3 | 503 | 464 | 19 | 562 | 431 | 3 | 603 | 372 | 643 | 337 | 519 | 456 | 635 | 339 | 610 | 364 |
| 9 | 5th Precinct | 966 | 313 | 647 | 0 | 0 | 403 | 556 | 0 | 188 | 750 | 15 | 259 | 702 | 1 | 311 | 639 | 348 | 601 | 234 | 714 | 382 | 568 | 316 | 624 |
| 10 | 6th Precinct | 624 | 300 | 306 | 0 | 0 | 342 | 272 | 2 | 251 | 349 | 11 | 273 | 341 | 2 | 301 | 309 | 344 | 262 | 263 | 346 | 337 | 269 | 321 | 284 |



Digitized by Google
Original from UNIVERSITY OF CALIFORNIA

Generated on 2013-02-13 18:41 GMT / http://hdl.handle.net/2027/uc1.b4049245
Creative Commons Zero (CC0) / http://www.hathitrust.org/access_use#cc-zero



| | NAMES OF TOWNSHIPS, VILLAGES, OR WARDS (In Alphabetical Order) | Total Ballots Cast and Counted | Presidential Electors: Kennedy and Johnson D.F.L. | Presidential Electors: Nixon and Lodge Rep. | Presidential Electors: Dobbs and Weiss Soc. Workers | Presidential Electors: Hass and Cozzini Ind. Govt. | U. S. Senator: H. Humphrey D.F.L. | U. S. Senator: P. K. Peterson Rep. | U. S. Senator: C. Feingold Soc. Workers | Rep. in Congress 3rd District: Roy W. Wier D.F.L. | Rep. in Congress 3rd District: C. MacGregor Republican | Rep. in Congress 3rd District: Al Bergsten Independent | Governor: O. L. Freeman D.F.L. | Governor: E. Andersen Rep. | Governor: R. Gustafson Ind. Govt'. | Lieutenant Governor: K. F. Rolvaag D.F.L. | Lieutenant Governor: Art Ogle Rep. | Secretary of State: J. L. Donovan D.F.L. | Secretary of State: K. O. Joyce Rep. | State Treasurer: C. H. Hammar D.F.L. | State Treasurer: V. Bjornson Rep. | Attorney General: W. Mondale D.F.L. | Attorney General: G. A. Saethe Rep. | R.R. & Whse. Comm.: H. Petersen D.F.L. | R.R. & Whse. Comm.: R. M. Johnson Rep. |
|---|---|---|---|---|---|---|---|---|---|---|---|---|---|---|---|---|---|---|---|---|---|---|---|---|---|
| 11 | 7th Precinct | 652 | 315 | 312 | 2 | 1 | 387 | 251 | 2 | 310 | 312 | 11 | 316 | 328 | 1 | 358 | 276 | 382 | 253 | 305 | 321 | 355 | 266 | 346 | 283 |
| | Robbinsdale— | | | | | | | | | | | | | | | | | | | | | | | | |
| 12 | 1st Ward, 1st Precinct | 1186 | 603 | 538 | 1 | 0 | 744 | 410 | 6 | 584 | 553 | 30 | 649 | 515 | 4 | 709 | 443 | 726 | 430 | 582 | 573 | 750 | 407 | 704 | 452 |
| 13 | 1st Ward, 2nd Precinct | 997 | 471 | 520 | 0 | 0 | 539 | 449 | 2 | 392 | 568 | 22 | 417 | 573 | 3 | 480 | 493 | 518 | 457 | 405 | 557 | 529 | 443 | 480 | 494 |
| 14 | 2nd Ward, 1st Precinct | 1174 | 492 | 667 | 4 | 1 | 626 | 541 | 1 | 408 | 743 | 17 | 493 | 662 | 14 | 555 | 599 | 630 | 521 | 434 | 724 | 627 | 530 | 570 | 584 |
| 15 | 2nd Ward, 2nd Precinct | 816 | 297 | 497 | 7 | 2 | 385 | 419 | 2 | 241 | 545 | 17 | 285 | 525 | 1 | 314 | 488 | 344 | 455 | 265 | 539 | 382 | 422 | 344 | 459 |
| 16 | 3rd Ward, 1st Precinct | 1152 | 645 | 483 | 3 | 1 | 799 | 334 | 1 | 611 | 477 | 28 | 673 | 462 | 6 | 748 | 388 | 783 | 333 | 630 | 495 | 796 | 330 | 745 | 379 |
| 17 | 3rd Ward, 2nd Precinct | 1058 | 562 | 473 | 0 | 0 | 700 | 410 | 0 | 431 | 575 | 29 | 524 | 515 | 10 | 580 | 447 | 615 | 413 | 507 | 523 | 625 | 388 | 552 | 474 |
| 18 | 4th Ward, 1st Precinct | 804 | 451 | 324 | 6 | 0 | 581 | 206 | 5 | 445 | 321 | 18 | 492 | 289 | 2 | 535 | 248 | 566 | 220 | 467 | 316 | 577 | 200 | 538 | 242 |
| 19 | 4th Ward, 2nd Precinct | 1133 | 606 | 501 | 5 | 0 | 743 | 373 | 5 | 552 | 533 | 33 | 609 | 510 | 3 | 681 | 431 | 725 | 386 | 563 | 549 | 741 | 363 | 686 | 423 |
| | St. Louis Park— | | | | | | | | | | | | | | | | | | | | | | | | |
| 20 | 1st Ward, 1st Precinct | 1121 | 726 | 363 | 3 | 1 | 813 | 286 | 2 | 536 | 504 | 14 | 639 | 456 | 7 | 684 | 366 | 701 | 349 | 575 | 479 | 746 | 323 | 682 | 363 |
| 21 | 1st Ward, 2nd Precinct | 1161 | 531 | 600 | 1 | 0 | 630 | 501 | 4 | 408 | 660 | 15 | 464 | 669 | 5 | 508 | 586 | 536 | 552 | 442 | 665 | 561 | 539 | 508 | 584 |
| 22 | 1st Ward, 3rd Precinct | 1343 | 690 | 617 | 3 | 0 | 801 | 505 | 5 | 582 | 659 | 16 | 678 | 633 | 2 | 698 | 554 | 734 | 530 | 610 | 653 | 761 | 515 | 694 | 562 |
| 23 | 1st Ward, 4th Precinct | 1147 | 553 | 571 | 2 | 0 | 628 | 486 | 3 | 453 | 597 | 11 | 522 | 594 | 5 | 554 | 518 | 584 | 496 | 458 | 622 | 597 | 495 | 554 | 519 |
| 24 | 1st Ward, 5th Precinct | 581 | 240 | 322 | 2 | 0 | 278 | 287 | 1 | 189 | 357 | 7 | 227 | 338 | 0 | 242 | 303 | 252 | 292 | 218 | 335 | 256 | 294 | 246 | 300 |
| 25 | 2nd Ward, 1st Precinct | 1536 | 465 | 1040 | 5 | 0 | 555 | 948 | 3 | 312 | 1140 | 17 | 398 | 1108 | 8 | 431 | 1026 | 467 | 992 | 347 | 1116 | 522 | 948 | 456 | 1008 |
| 26 | 2nd Ward, 2nd Precinct | 1589 | 530 | 1022 | 4 | 1 | 621 | 926 | 2 | 383 | 1121 | 16 | 483 | 1070 | 4 | 485 | 1006 | 522 | 985 | 424 | 1089 | 596 | 924 | 529 | 977 |
| 27 | 2nd Ward, 3rd Precinct | 876 | 323 | 530 | 2 | 0 | 391 | 470 | 4 | 274 | 557 | 8 | 316 | 540 | 4 | 332 | 506 | 348 | 489 | 284 | 559 | 369 | 472 | 331 | 506 |
| 28 | 2nd Ward, 4th Precinct | 892 | 303 | 584 | 2 | 0 | 397 | 475 | 1 | 256 | 593 | 8 | 293 | 584 | 1 | 319 | 524 | 335 | 516 | 266 | 589 | 374 | 477 | 324 | 515 |
| 29 | 2nd Ward, 5th Precinct | 676 | 230 | 442 | 0 | 0 | 312 | 362 | 0 | 158 | 506 | 9 | 213 | 458 | 1 | 242 | 428 | 272 | 397 | 182 | 486 | 369 | 299 | 252 | 413 |
| 30 | 3rd Ward, 1st Precinct | 600 | 279 | 310 | 1 | 0 | 350 | 238 | 0 | 246 | 330 | 4 | 287 | 306 | 1 | 305 | 271 | 323 | 255 | 254 | 322 | 347 | 229 | 309 | 274 |
| 31 | 3rd Ward, 2nd Precinct | 1156 | 551 | 560 | 4 | 0 | 687 | 430 | 2 | 466 | 597 | 21 | 572 | 546 | 4 | 599 | 473 | 627 | 459 | 508 | 577 | 661 | 430 | 621 | 468 |
| 32 | 3rd Ward, 3rd Precinct | 1183 | 650 | 500 | 5 | 1 | 772 | 387 | 3 | 564 | 545 | 17 | 656 | 508 | 3 | 677 | 453 | 720 | 405 | 603 | 529 | 760 | 379 | 694 | 440 |
| 33 | 3rd Ward, 4th Precinct | 1210 | 680 | 507 | 3 | 0 | 805 | 379 | 2 | 589 | 534 | 22 | 700 | 493 | 4 | 719 | 431 | 760 | 392 | 644 | 509 | 776 | 380 | 731 | 424 |
| 34 | 3rd Ward, 5th Precinct | 1433 | 668 | 741 | 4 | 1 | 853 | 546 | 2 | 616 | 726 | 20 | 734 | 677 | 2 | 767 | 604 | 800 | 574 | 653 | 727 | 836 | 544 | 771 | 606 |
| 35 | 4th Ward, 1st Precinct | 850 | 271 | 563 | 3 | 0 | 361 | 478 | 2 | 164 | 636 | 14 | 264 | 575 | 0 | 286 | 535 | 297 | 529 | 223 | 595 | 345 | 487 | 297 | 522 |
| 36 | 4th Ward, 2nd Precinct | 799 | 326 | 455 | 0 | 0 | 419 | 362 | 0 | 267 | 493 | 10 | 310 | 471 | 2 | 338 | 434 | 354 | 416 | 277 | 494 | 398 | 379 | 347 | 423 |
| 37 | 4th Ward, 3rd Precinct | 670 | 301 | 353 | 2 | 0 | 347 | 296 | 5 | 235 | 388 | 11 | 289 | 361 | 5 | 298 | 341 | 318 | 322 | 243 | 389 | 325 | 314 | 312 | 330 |
| 38 | 4th Ward, 4th Precinct | 1063 | 507 | 526 | 1 | 0 | 591 | 451 | 2 | 416 | 593 | 8 | 458 | 585 | 2 | 505 | 511 | 537 | 483 | 464 | 557 | 565 | 459 | 512 | 503 |
| 39 | 4th Ward, 5th Precinct | 1077 | 491 | 555 | 3 | 0 | 610 | 445 | 2 | 398 | 607 | 16 | 487 | 569 | 2 | 522 | 503 | 549 | 479 | 444 | 588 | 564 | 468 | 522 | 509 |
| 40 | Wayzata | 1738 | 467 | 1248 | 0 | 1 | 597 | 1114 | 3 | 364 | 1330 | 16 | 437 | 1287 | 2 | 534 | 1160 | 575 | 1103 | 371 | 1303 | 614 | 1087 | 533 | 1176 |
| | Totals | 46128 | 21525 | 23612 | 98 | 23 | 25873 | 19060 | 112 | 18138 | 25270 | 731 | 21113 | 23972 | 160 | 22779 | 21160 | 24048 | 19933 | 19357 | 24733 | 25215 | 19010 | 23068 | 20999 |
| | City of Minneapolis— | | | | | | | | | | | | | | | | | | | | | | | | |
| 1 | 1st Ward, 1st Precinct | 1998 | 1326 | 658 | 1 | 2 | 1452 | 484 | 4 | 1207 | 669 | 19 | 1318 | 653 | 2 | 1355 | 529 | 1432 | 491 | 1192 | 710 | 1435 | 476 | 1360 | 527 |
| 2 | 1st Ward, 2nd Precinct | 2077 | 1274 | 781 | 3 | 0 | 1503 | 501 | 1 | 1189 | 795 | 21 | 1331 | 722 | 2 | 1379 | 603 | 1459 | 551 | 1168 | 815 | 1452 | 536 | 1352 | 609 |
| 3 | 1st Ward, 3rd Precinct | 1968 | 1081 | 864 | 6 | 3 | 1240 | 635 | 3 | 985 | 868 | 8 | 1113 | 810 | 1 | 1153 | 702 | 1217 | 642 | 961 | 904 | 1195 | 650 | 1154 | 694 |
| 4 | 1st Ward, 4th Precinct | 1326 | 861 | 449 | 1 | 3 | 959 | 292 | 6 | 819 | 414 | 7 | 879 | 414 | 9 | 910 | 323 | 952 | 299 | 765 | 470 | 924 | 301 | 888 | 333 |
| 5 | 1st Ward, 5th Precinct | 1816 | 1020 | 778 | 1 | 2 | 1156 | 579 | 3 | 915 | 789 | 11 | 1036 | 743 | 1 | 1033 | 653 | 1125 | 594 | 875 | 828 | 1125 | 587 | 1042 | 648 |



Digitized by Google
Original from UNIVERSITY OF CALIFORNIA

Generated on 2013-02-13 18:41 GMT / http://hdl.handle.net/2027/uc1.b4049245
Creative Commons Zero (CC0) / http://www.hathitrust.org/access_use#cc-zero

| | | | | | | | | | | | | | | | | | | | | | | | |
|---|---|---|---|---|---|---|---|---|---|---|---|---|---|---|---|---|---|---|---|---|---|---|---|
| 6 | 1st Ward, 6th Precinct | 1248 | 909 | 323 | 4 | 1 | 974 | 226 | 3 | 871 | 301 | 10 | 899 | 325 | 2 | 927 | 250 | 962 | 224 | 837 | 341 | 945 | 235 | 909 | 254 |
| 7 | 1st Ward, 7th Precinct | 2069 | 1271 | 800 | 3 | 2 | 1458 | 564 | 2 | 1196 | 763 | 13 | 1313 | 743 | 1 | 1337 | 605 | 1398 | 555 | 1175 | 786 | 1423 | 539 | 1309 | 629 |
| 8 | 1st Ward, 8th Precinct | 1826 | 796 | 996 | 14 | 1 | 1015 | 737 | 6 | 711 | 1011 | 22 | 867 | 924 | 2 | 911 | 812 | 974 | 751 | 724 | 1011 | 963 | 766 | 915 | 800 |
| 9 | 1st Ward, 9th Precinct | 1420 | 1066 | 346 | 1 | 2 | 1082 | 283 | 3 | 913 | 400 | 21 | 992 | 392 | 2 | 1011 | 306 | 1075 | 262 | 898 | 413 | 1050 | 271 | 1073 | 334 |
| 10 | 1st Ward, 10th Precinct | 1054 | 798 | 237 | 4 | 3 | 836 | 172 | 1 | 714 | 249 | 7 | 784 | 247 | 5 | 754 | 188 | 802 | 175 | 678 | 270 | 776 | 174 | 750 | 207 |
| 11 | 1st Ward, 11th Precinct | 1181 | 960 | 206 | 2 | 3 | 996 | 136 | 5 | 840 | 253 | 11 | 937 | 219 | 0 | 924 | 167 | 961 | 159 | 838 | 259 | 929 | 174 | 918 | 172 |
| | Totals | 17983 | 11362 | 6438 | 40 | 22 | 12671 | 4609 | 37 | 10360 | 6512 | 150 | 11469 | 6192 | 27 | 11694 | 5138 | 12358 | 4703 | 10111 | 6807 | 12217 | 4709 | 11670 | 5207 |
| 1 | *2nd Ward, 1st Precinct | 1166 | 642 | 515 | 0 | 1 | 756 | 377 | 0 | 526 | 590 | 10 | 608 | 546 | 3 | 652 | 466 | 670 | 455 | 519 | 592 | 718 | 407 | 630 | 472 |
| 2 | 2nd Ward, 2nd Precinct | 1148 | 637 | 497 | 3 | 0 | 721 | 390 | 2 | 511 | 571 | 6 | 595 | 528 | 1 | 611 | 476 | 651 | 443 | 497 | 583 | 655 | 425 | 617 | 448 |
| 3 | 2nd Ward, 3rd Precinct | 1152 | 593 | 551 | 2 | 1 | 710 | 397 | 5 | 494 | 583 | 14 | 571 | 560 | 5 | 612 | 482 | 665 | 430 | 490 | 604 | 670 | 415 | 616 | 474 |
| 4 | 2nd Ward, 4th Precinct | 1322 | 761 | 545 | 7 | 2 | 876 | 392 | 5 | 649 | 613 | 13 | 733 | 559 | 4 | 782 | 473 | 826 | 433 | 656 | 598 | 863 | 393 | 790 | 466 |
| 5 | 2nd Ward, 5th Precinct | 1129 | 606 | 511 | 4 | 2 | 767 | 332 | 3 | 491 | 584 | 11 | 570 | 543 | 3 | 637 | 452 | 697 | 389 | 509 | 580 | 715 | 373 | 637 | 447 |
| 6 | 2nd Ward, 6th Precinct | 868 | 499 | 468 | 6 | 3 | 604 | 335 | 4 | 396 | 516 | 15 | 488 | 472 | 2 | 505 | 418 | 531 | 394 | 395 | 542 | 554 | 370 | 502 | 421 |
| 7 | 2nd Ward, 7th Precinct | 1241 | 549 | 681 | 4 | 1 | 689 | 523 | 2 | 429 | 735 | 11 | 509 | 712 | 4 | 567 | 617 | 608 | 571 | 416 | 774 | 608 | 566 | 550 | 623 |
| 8 | 2nd Ward, 8th Precinct | 1073 | 572 | 481 | 0 | 4 | 674 | 364 | 1 | 484 | 533 | 12 | 581 | 475 | 2 | 583 | 438 | 616 | 407 | 507 | 527 | 657 | 375 | 586 | 424 |
| 9 | 2nd Ward, 9th Precinct | 1188 | 552 | 618 | 3 | 0 | 702 | 444 | 1 | 468 | 672 | 11 | 557 | 614 | 3 | 574 | 568 | 620 | 527 | 468 | 683 | 664 | 483 | 584 | 545 |
| | Totals | 10287 | 5411 | 4867 | 29 | 14 | 6499 | 3554 | 23 | 4448 | 5397 | 103 | 5212 | 5009 | 27 | 5523 | 4390 | 5884 | 4049 | 4457 | 5483 | 6104 | 3807 | 5512 | 4320 |
| 1 | 3rd Ward, 1st Precinct | 1357 | 1141 | 207 | 3 | 1 | 1118 | 178 | 2 | 1004 | 262 | 3 | 1056 | 266 | 6 | 1072 | 181 | 1152 | 136 | 991 | 261 | 1106 | 162 | 1047 | 193 |
| 2 | 3rd Ward, 2nd Precinct | 1285 | 1065 | 195 | 2 | 0 | 1037 | 186 | 0 | 901 | 263 | 6 | 974 | 275 | 0 | 934 | 191 | 1001 | 167 | 858 | 280 | 967 | 185 | 909 | 206 |
| 3 | 3rd Ward, 3rd Precinct | 1630 | 1371 | 246 | 3 | 1 | 1305 | 252 | 1 | 1119 | 355 | 8 | 1242 | 344 | 1 | 1225 | 223 | 1301 | 205 | 1103 | 359 | 1273 | 205 | 1240 | 225 |
| 4 | 3rd Ward, 4th Precinct | 1328 | 1061 | 251 | 6 | 2 | 1042 | 222 | 6 | 916 | 281 | 15 | 1014 | 277 | 5 | 978 | 214 | 1020 | 200 | 891 | 302 | 1007 | 201 | 972 | 212 |
| 5 | 3rd Ward, 5th Precinct | 1094 | 865 | 209 | 6 | 4 | 867 | 183 | 4 | 751 | 232 | 12 | 805 | 254 | 5 | 795 | 176 | 843 | 164 | 721 | 251 | 820 | 175 | 764 | 189 |
| 6 | 3rd Ward, 6th Precinct | 1174 | 783 | 377 | 3 | 0 | 822 | 290 | 5 | 731 | 329 | 7 | 764 | 389 | 3 | 776 | 310 | 808 | 284 | 701 | 390 | 835 | 269 | 766 | 316 |
| 7 | 3rd Ward, 7th Precinct | 1126 | 722 | 384 | 6 | 0 | 781 | 281 | 1 | 684 | 336 | 9 | 724 | 367 | 0 | 733 | 314 | 781 | 271 | 635 | 414 | 796 | 253 | 738 | 303 |
| 8 | 3rd Ward, 8th Precinct | 960 | 634 | 313 | 3 | 3 | 686 | 221 | 4 | 610 | 266 | 8 | 638 | 304 | 3 | 635 | 248 | 672 | 227 | 569 | 332 | 681 | 220 | 651 | 255 |
| 9 | 3rd Ward, 9th Precinct | 365 | 287 | 75 | 0 | 0 | 291 | 56 | 2 | 253 | 78 | 2 | 272 | 87 | 0 | 261 | 64 | 293 | 48 | 243 | 87 | 275 | 58 | 272 | 60 |
| 10 | 3rd Ward, 10th Precinct | 1175 | 812 | 353 | 3 | 0 | 884 | 233 | 2 | 763 | 289 | 10 | 805 | 348 | 1 | 803 | 251 | 843 | 243 | 703 | 367 | 838 | 231 | 779 | 283 |
| 11 | 3rd Ward, 11th Precinct | 791 | 629 | 154 | 1 | 2 | 636 | 123 | 2 | 572 | 148 | 9 | 604 | 172 | 0 | 602 | 125 | 629 | 115 | 563 | 176 | 621 | 105 | 619 | 118 |
| 12 | 3rd Ward, 12th Precinct | 1114 | 852 | 248 | 2 | 0 | 866 | 178 | 4 | 688 | 206 | 7 | 822 | 244 | 1 | 748 | 167 | 786 | 155 | 667 | 252 | 763 | 159 | 737 | 188 |
| | Totals | 13399 | 10222 | 3012 | 38 | 13 | 10335 | 2403 | 33 | 8992 | 3045 | 96 | 9720 | 3327 | 25 | 9562 | 2464 | 10129 | 2215 | 8645 | 3471 | 9982 | 2223 | 9494 | 2548 |
| 1 | 4th Ward, 1st Precinct | 1669 | 1092 | 558 | 7 | 0 | 1232 | 357 | 3 | 1039 | 516 | 14 | 1141 | 500 | 4 | 1167 | 403 | 1210 | 377 | 1006 | 576 | 1248 | 343 | 1147 | 434 |
| 2 | 4th Ward, 2nd Precinct | 1552 | 1097 | 433 | 2 | 1 | 1198 | 307 | 1 | 997 | 433 | 19 | 1116 | 412 | 2 | 1127 | 334 | 1198 | 283 | 1002 | 458 | 1181 | 289 | 1112 | 344 |
| 3 | 4th Ward, 3rd Precinct | 1399 | 889 | 487 | 5 | 1 | 1006 | 328 | 2 | 844 | 414 | 7 | 942 | 416 | 0 | 957 | 350 | 1011 | 299 | 832 | 460 | 1005 | 293 | 958 | 319 |
| 4 | 4th Ward, 4th Precinct | 1431 | 695 | 721 | 3 | 1 | 786 | 571 | 2 | 617 | 710 | 9 | 686 | 715 | 3 | 734 | 615 | 787 | 562 | 590 | 756 | 836 | 514 | 732 | 607 |
| 5 | 4th Ward, 5th Precinct | 1251 | 712 | 522 | 5 | 2 | 813 | 369 | 4 | 667 | 497 | 13 | 744 | 483 | 5 | 774 | 379 | 820 | 365 | 656 | 510 | 830 | 339 | 764 | 392 |
| 6 | 4th Ward, 6th Precinct | 1220 | 666 | 543 | 2 | 1 | 795 | 371 | 3 | 621 | 489 | 9 | 709 | 489 | 1 | 727 | 403 | 763 | 377 | 615 | 533 | 782 | 363 | 724 | 410 |
| 7 | 4th Ward, 7th Precinct | 1511 | 807 | 682 | 2 | 1 | 905 | 518 | 3 | 713 | 666 | 10 | 795 | 680 | 2 | 835 | 550 | 863 | 535 | 690 | 710 | 901 | 501 | 830 | 556 |
| 8 | 4th Ward, 8th Precinct | 1242 | 685 | 539 | 5 | 2 | 758 | 422 | 2 | 617 | 535 | 7 | 676 | 549 | 4 | 698 | 458 | 752 | 409 | 619 | 543 | 771 | 382 | 718 | 436 |
| 9 | 4th Ward, 9th Precinct | 1246 | 753 | 479 | 4 | 1 | 822 | 344 | 4 | 662 | 489 | 5 | 760 | 453 | 1 | 747 | 389 | 809 | 356 | 641 | 518 | 824 | 339 | 743 | 406 |
| 10 | 4th Ward, 10th Precinct | 1136 | 762 | 356 | 5 | 2 | 805 | 284 | 1 | 675 | 376 | 6 | 751 | 361 | 3 | 759 | 293 | 809 | 251 | 666 | 399 | 806 | 279 | 750 | 302 |
| 11 | 4th Ward, 11th Precinct | 1233 | 736 | 483 | 5 | 3 | 788 | 376 | 7 | 678 | 458 | 7 | 725 | 471 | 5 | 740 | 395 | 785 | 368 | 650 | 503 | 819 | 332 | 752 | 379 |
| 12 | 4th Ward, 12th Precinct | 1254 | 715 | 524 | 1 | 3 | 814 | 370 | 3 | 661 | 481 | 10 | 737 | 489 | 5 | 752 | 396 | 787 | 385 | 628 | 520 | 816 | 353 | 744 | 405 |
| 13 | 4th Ward, 13th Precinct | 1002 | 635 | 357 | 0 | 1 | 655 | 295 | 1 | 528 | 395 | 6 | 589 | 382 | 2 | 616 | 308 | 657 | 285 | 538 | 384 | 661 | 271 | 616 | 298 |
| 14 | 4th Ward, 14th Precinct | 1007 | 576 | 415 | 1 | 0 | 632 | 301 | 0 | 523 | 390 | 2 | 593 | 381 | 0 | 598 | 300 | 629 | 280 | 486 | 423 | 633 | 282 | 589 | 311 |
| 15 | 4th Ward, 15th Precinct | 1097 | 657 | 427 | 2 | 4 | 738 | 314 | 1 | 616 | 402 | 13 | 681 | 388 | 5 | 685 | 334 | 736 | 302 | 610 | 427 | 752 | 282 | 702 | 337 |
| 16 | 4th Ward, 16th Precinct | 1119 | 704 | 407 | 3 | 0 | 777 | 282 | 3 | 647 | 382 | 11 | 725 | 358 | 3 | 745 | 298 | 772 | 280 | 645 | 395 | 788 | 259 | 746 | 293 |
| | Totals | 20369 | 12181 | 7933 | 52 | 23 | 13524 | 5809 | 40 | 11105 | 7633 | 148 | 12370 | 7527 | 45 | 12661 | 6205 | 13388 | 5713 | 10874 | 8115 | 13653 | 5421 | 12627 | 6229 |

*Precincts 10 through 14 of the 2nd Ward are shown in the Fifth Congressional District with the returns from that Congressional District.



Digitized by Google
Original from UNIVERSITY OF CALIFORNIA

Generated on 2013-02-13 18:41 GMT / http://hdl.handle.net/2027/uc1.b4049245
Creative Commons Zero (CC0) / http://www.hathitrust.org/access_use#cc-zero



| | NAMES OF TOWNSHIPS, VILLAGES, OR WARDS (In Alphabetical Order) | Total Ballots Cast and Counted | Presidential Electors: Kennedy and Johnson D.F.L. | Presidential Electors: Nixon and Lodge Rep. | Presidential Electors: Dobbs and Weiss Soc. Workers | Presidential Electors: Hass and Cozzini Ind. Govt. | U. S. Senator: H. Humphrey D.F.L. | U. S. Senator: P. K. Peterson Rep. | U. S. Senator: C. Feingold Soc. Workers | Rep. in Congress 3rd District: Roy W. Wier D.F.L. | Rep. in Congress 3rd District: C. MacGregor Republican | Rep. in Congress 3rd District: Al Bergsten Independent | Governor: O. L. Freeman D.F.L. | Governor: E. Andersen Rep. | Governor: R. Gustafson Ind. Govt'. | Lieutenant Governor: K. F. Rolvaag D.F.L. | Lieutenant Governor: Art Ogle Rep. | Secretary of State: J. L. Donovan D.F.L. | Secretary of State: K. O. Joyce Rep. | State Treasurer: C. H. Hammar D.F.L. | State Treasurer: V. Bjornson Rep. | Attorney General: W. Mondale D.F.L. | Attorney General: G. A. Saetre Rep. | R.R. & Whse. Comm.: H. Petersen D.F.L. | R.R. & Whse. Comm.: R. M. Johnson Rep. |
|---|---|---|---|---|---|---|---|---|---|---|---|---|---|---|---|---|---|---|---|---|---|---|---|---|---|---|
| 1 | *5th Ward, 1st Precinct | 1284 | 904 | 368 | 3 | 0 | 938 | 302 | 0 | 769 | 418 | 7 | 836 | 414 | 1 | 872 | 321 | 912 | 302 | 730 | 450 | 923 | 292 | 859 | 336 |
| 2 | 5th Ward, 2nd Precinct | 1070 | 639 | 417 | 1 | 1 | 707 | 313 | 4 | 574 | 385 | 15 | 625 | 420 | 3 | 638 | 352 | 678 | 319 | 570 | 434 | 690 | 308 | 646 | 345 |
| 3 | 5th Ward, 3rd Precinct | 1141 | 738 | 393 | 1 | 1 | 798 | 287 | 2 | 656 | 401 | 8 | 737 | 378 | 1 | 757 | 316 | 799 | 277 | 650 | 426 | 782 | 282 | 749 | 305 |
| 4 | 5th Ward, 4th Precinct | 1676 | 1392 | 265 | 4 | 0 | 1423 | 194 | 0 | 1154 | 371 | 10 | 1318 | 335 | 1 | 1259 | 233 | 1325 | 205 | 1133 | 369 | 1303 | 202 | 1251 | 231 |
| 5 | 5th Ward, 5th Precinct | 1072 | 809 | 249 | 1 | 0 | 834 | 182 | 3 | 664 | 302 | 7 | 745 | 291 | 0 | 726 | 226 | 787 | 188 | 661 | 286 | 781 | 188 | 731 | 250 |
| 6 | 5th Ward, 6th Precinct | 1122 | 809 | 307 | 0 | 0 | 809 | 268 | 1 | 677 | 345 | 4 | 764 | 332 | 1 | 741 | 280 | 799 | 240 | 657 | 360 | 786 | 246 | 740 | 271 |
| 7 | 5th Ward, 7th Precinct | 1173 | 982 | 170 | 0 | 3 | 999 | 114 | 0 | 795 | 219 | 5 | 912 | 221 | 1 | 839 | 154 | 884 | 133 | 747 | 242 | 909 | 128 | 828 | 159 |
| 8 | 5th Ward, 8th Precinct | 1139 | 877 | 249 | 0 | 0 | 906 | 176 | 0 | 774 | 235 | 0 | 860 | 254 | 0 | 827 | 177 | 855 | 157 | 731 | 264 | 852 | 170 | 812 | 202 |
| 9 | 5th Ward, 9th Precinct | 1231 | 951 | 262 | 3 | 2 | 997 | 158 | 3 | 772 | 229 | 15 | 917 | 248 | 5 | 782 | 192 | 854 | 179 | 755 | 246 | 842 | 167 | 211 | 209 |
| 10 | 5th Ward, 10th Precinct | 1523 | 971 | 530 | 0 | 0 | 1082 | 367 | 0 | 927 | 438 | 0 | 976 | 512 | 0 | 904 | 391 | 1036 | 357 | 876 | 522 | 1082 | 339 | 1025 | 383 |
| 11 | 5th Ward, 11th Precinct | 500 | 335 | 154 | 2 | 0 | 365 | 104 | 2 | 274 | 146 | 4 | 342 | 142 | 4 | 323 | 107 | 345 | 100 | 281 | 163 | 344 | 94 | 322 | 117 |
| | Totals | 12869 | 9407 | 3364 | 15 | 7 | 9858 | 2465 | 15 | 8036 | 3489 | 75 | 9032 | 3547 | 17 | 8668 | 2749 | 9274 | 2457 | 7791 | 3762 | 9294 | 2416 | 8174 | 2808 |
| 1 | †7th Ward, 1st Precinct | 1131 | 491 | 625 | 5 | 2 | 604 | 470 | 2 | 421 | 600 | 15 | 508 | 599 | 3 | 532 | 533 | 573 | 499 | 440 | 626 | 616 | 451 | 546 | 506 |
| 2 | 7th Ward, 2nd Precinct | 873 | 343 | 437 | 0 | 2 | 381 | 363 | 0 | 259 | 442 | 3 | 320 | 449 | 0 | 336 | 393 | 354 | 379 | 247 | 495 | 384 | 350 | 341 | 385 |
| | Totals | 2004 | 834 | 1062 | 5 | 4 | 985 | 833 | 2 | 680 | 1042 | 18 | 828 | 1048 | 3 | 868 | 926 | 927 | 878 | 687 | 1121 | 1000 | 801 | 887 | 891 |

*Returns for the 5th Ward, 12th Precinct are shown in the Fifth Congressional District
†Part of the 2nd Precinct and Precincts 2 through 18 of the 7th Ward are shown with the returns from the Fifth Congressional District.



Digitized by Google
Original from UNIVERSITY OF CALIFORNIA

Generated on 2013-02-13 18:41 GMT / http://hdl.handle.net/2027/uc1.b4049245
Creative Commons Zero (CC0) / http://www.hathitrust.org/access_use#cc-zero

# HENNEPIN COUNTY

# FIFTH CONGRESSIONAL DISTRICT

| NAMES OF TOWNSHIPS, VILLAGES, OR WARDS (In Alphabetical Order) | Total Number of White Ballots Cast and Counted | Presidential Electors: Kennedy and Johnson Democratic-Farmer-Labor | Presidential Electors: Nixon and Lodge Republican | Presidential Electors: Dobbs and Weiss Socialist Workers Party | Presidential Electors: Hass and Cozzini Industrial Govt. Party | U. S. Senator: Hubert H. Humphrey Democratic-Farmer-Labor | U. S. Senator: P. Kenneth (P.K.) Peterson Republican | U. S. Senator: Carl Feingold Socialist Workers Party | Repr. in Congress 5th District: George W. Matthews Democratic-Farmer-Labor | Repr. in Congress 5th District: Walter H. Judd Republican | Governor: Orville L. Freeman Democratic-Farmer-Labor | Governor: Elmer L. Andersen Republican | Governor: Rudolph Gustafson Industrial Govt. Party | Lieutenant Governor: Karl F. Rolvaag Democratic-Farmer-Labor | Lieutenant Governor: Art Ogle Republican | Secretary of State: Joseph L. Donovan Democratic-Farmer-Labor | Secretary of State: Kenneth O'Brien Joyce Republican | State Treasurer: Conrad H. Hammar Democratic-Farmer-Labor | State Treasurer: Val Bjornson Republican | Attorney General: Walter F. Mondale Democratic-Farmer-Labor | Attorney General: Gaylord A. Saetre Republican | Railroad and Warehouse Comm.: Hjalmar Petersen Democratic-Farmer-Labor | Railroad and Warehouse Comm.: Robert M. (Bob) Johnson Republican |
|---|---|---|---|---|---|---|---|---|---|---|---|---|---|---|---|---|---|---|---|---|---|---|---|
| 1 *2nd Ward, 10th Precinct | 1293 | 719 | 556 | 1 | 0 | 862 | 366 | 2 | 657 | 569 | 792 | 475 | 1 | 804 | 414 | 819 | 403 | 663 | 555 | 835 | 387 | 793 | 406 |
| 2 2nd Ward, 11th Precinct | 778 | 394 | 365 | 2 | 2 | 483 | 253 | 0 | 355 | 362 | 462 | 302 | 1 | 446 | 280 | 458 | 261 | 367 | 361 | 474 | 255 | 434 | 273 |
| 3 2nd Ward, 12th Precinct | 1485 | 821 | 643 | 1 | 0 | 918 | 495 | 1 | 713 | 672 | 826 | 631 | 3 | 846 | 554 | 861 | 522 | 695 | 687 | 889 | 510 | 819 | 529 |
| 4 2nd Ward, 13th Precinct | 1103 | 539 | 552 | 1 | 1 | 675 | 379 | 2 | 517 | 531 | 617 | 465 | 0 | 637 | 383 | 646 | 371 | 504 | 518 | 660 | 364 | 624 | 392 |
| 5 2nd Ward, 14th Precinct | 1857 | 849 | 995 | 3 | 3 | 1067 | 699 | 6 | 780 | 995 | 982 | 839 | 5 | 999 | 753 | 1022 | 733 | 779 | 988 | 1046 | 711 | 968 | 764 |
| Totals | 6516 | 3322 | 3111 | 8 | 6 | 4005 | 2192 | 11 | 3022 | 3129 | 3679 | 2712 | 10 | 3732 | 2384 | 3806 | 2290 | 3008 | 3109 | 3904 | 2227 | 3638 | 2364 |
| 1 †5th Ward, 12th Precinct | 288 | 204 | 79 | 2 | 2 | 216 | 57 | 1 | 162 | 78 | 210 | 72 | 1 | 202 | 57 | 195 | 62 | 171 | 84 | 195 | 63 | 188 | 67 |
| Totals | 288 | 204 | 79 | 2 | 2 | 216 | 57 | 1 | 162 | 78 | 210 | 72 | 1 | 202 | 57 | 195 | 62 | 171 | 84 | 195 | 63 | 188 | 67 |
| 1 6th Ward, 1st Precinct | 236 | 165 | 56 | 1 | 3 | 171 | 39 | 3 | 126 | 55 | 162 | 59 | 4 | 143 | 47 | 148 | 41 | 123 | 61 | 149 | 39 | 144 | 44 |
| 2 6th Ward, 2nd Precinct | 239 | 125 | 110 | 1 | 0 | 126 | 94 | 0 | 82 | 127 | 111 | 117 | 1 | 103 | 95 | 117 | 86 | 91 | 123 | 118 | 89 | 112 | 92 |
| 3 6th Ward, 3rd Precinct | 262 | 157 | 91 | 2 | 1 | 160 | 79 | 2 | 104 | 96 | 158 | 88 | 3 | 126 | 73 | 127 | 75 | 95 | 105 | 131 | 75 | 115 | 78 |
| 4 6th Ward, 4th Precinct | 314 | 223 | 83 | 0 | 2 | 236 | 50 | 1 | 190 | 76 | 222 | 77 | 1 | 212 | 60 | 225 | 48 | 189 | 84 | 233 | 43 | 217 | 54 |
| 5 6th Ward, 5th Precinct | 551 | 277 | 269 | 0 | 1 | 304 | 216 | 0 | 216 | 274 | 270 | 261 | 0 | 275 | 214 | 277 | 209 | 226 | 267 | 292 | 207 | 278 | 213 |
| 6 6th Ward, 6th Precinct | 386 | 126 | 256 | 1 | 0 | 141 | 223 | 0 | 84 | 260 | 120 | 257 | 0 | 109 | 236 | 128 | 218 | 90 | 257 | 129 | 223 | 112 | 227 |
| 7 6th Ward, 7th Precinct | 374 | 197 | 168 | 0 | 1 | 226 | 131 | 1 | 163 | 169 | 208 | 145 | 4 | 195 | 129 | 224 | 116 | 159 | 158 | 214 | 121 | 191 | 137 |
| 8 6th Ward, 8th Precinct | 633 | 345 | 284 | 2 | 1 | 379 | 209 | 4 | 284 | 281 | 347 | 268 | 4 | 243 | 223 | 353 | 209 | 288 | 278 | 364 | 207 | 345 | 216 |
| 9 6th Ward, 9th Precinct | 735 | 371 | 351 | 3 | 0 | 416 | 276 | 1 | 329 | 347 | 390 | 324 | 1 | 398 | 281 | 390 | 285 | 320 | 340 | 403 | 267 | 385 | 283 |
| 10 6th Ward, 10th Precinct | 499 | 351 | 141 | 3 | 0 | 352 | 112 | 2 | 283 | 146 | 341 | 141 | 1 | 317 | 113 | 329 | 99 | 285 | 144 | 312 | 106 | 306 | 119 |
| 11 6th Ward, 11th Precinct | 528 | 359 | 156 | 2 | 1 | 392 | 119 | 1 | 313 | 176 | 362 | 160 | 1 | 371 | 121 | 387 | 108 | 321 | 172 | 377 | 108 | 363 | 117 |
| 12 6th Ward, 12th Precinct | 867 | 479 | 371 | 1 | 4 | 545 | 257 | 9 | 396 | 360 | 505 | 341 | 6 | 487 | 287 | 512 | 265 | 420 | 363 | 533 | 251 | 495 | 291 |
| 13 6th Ward, 13th Precinct | 720 | 386 | 322 | 3 | 1 | 418 | 265 | 5 | 323 | 346 | 391 | 315 | 1 | 404 | 265 | 426 | 248 | 350 | 316 | 434 | 241 | 402 | 259 |
| 14 6th Ward, 14th Precinct | 526 | 281 | 237 | 2 | 1 | 324 | 169 | 0 | 244 | 234 | 307 | 206 | 3 | 296 | 170 | 305 | 172 | 252 | 235 | 306 | 167 | 291 | 186 |
| 15 6th Ward, 15th Precinct | 891 | 454 | 426 | 2 | 0 | 564 | 291 | 0 | 397 | 418 | 503 | 382 | 0 | 517 | 305 | 521 | 288 | 421 | 401 | 515 | 308 | 494 | 313 |
| 16 6th Ward, 16th Precinct | 412 | 300 | 107 | 1 | 0 | 316 | 75 | 0 | 259 | 113 | 301 | 100 | 0 | 287 | 84 | 300 | 79 | 245 | 113 | 294 | 71 | 283 | 85 |
| 17 6th Ward, 17th Precinct | 735 | 407 | 318 | 2 | 1 | 461 | 234 | 0 | 343 | 334 | 453 | 269 | 0 | 439 | 232 | 461 | 211 | 365 | 318 | 462 | 218 | 423 | 245 |
| Totals | 8938 | 5103 | 3746 | 26 | 17 | 5531 | 2839 | 29 | 4136 | 3812 | 5151 | 3510 | 30 | 4922 | 2935 | 5230 | 2757 | 4240 | 3735 | 5266 | 2741 | 4956 | 2959 |

*Precincts 1 through 9 of the 2nd Ward are shown with the returns for the Third Congressional District.
†Precincts 1 through 11 of the 5th Ward are shown with the returns for the Third Congressional District.



Digitized by Google
Original from UNIVERSITY OF CALIFORNIA

Generated on 2013-02-13 18:41 GMT / http://hdl.handle.net/2027/uc1.b4049245
Creative Commons Zero (CC0) / http://www.hathitrust.org/access_use#cc-zero



| NAMES OF TOWNSHIPS, VILLAGES, OR WARDS (In Alphabetical Order) | Total Ballots Cast and Counted | Presidential Electors: Kennedy and Johnson D.F.L. | Presidential Electors: Nixon and Lodge Rep. | Presidential Electors: Dobbs and Weiss Soc. Workers | Presidential Electors: Hass and Cozzini Ind. Govt. | U. S. Senator: H. Humphrey D.F.L. | U. S. Senator: P. K. Peterson Rep. | U. S. Senator: C. Feingold Soc. Workers | Repr. in Congress 5th District: G. Matthews D.F.L. | Repr. in Congress 5th District: W. H. Judd Rep. | | Governor: O. L. Freeman D.F.L. | Governor: E. L. Andersen Rep. | Governor: R. Gustafson Ind. Govt. | Lieutenant Governor: K. F. Rolvaag D.F.L. | Lieutenant Governor: Art Ogle Rep. | Secretary of State: J. L. Donovan D.F.L. | Secretary of State: K. O. Joyce Rep. | State Treasurer: C. H. Hammar D.F.L. | State Treasurer: V. Bjornson Rep. | Attorney General: W. Mondale D.F.L. | Attorney General: G. A. Saetre Rep. | R.R. & Whse. Comm.: H. Petersen D.F.L. | R.R. & Whse. Comm.: R. M. Johnson Rep. |
|---|---|---|---|---|---|---|---|---|---|---|---|---|---|---|---|---|---|---|---|---|---|---|---|---|
| 1 *7th Ward, 2nd Precinct | | 25 | 64 | 0 | 0 | 29 | 55 | 0 | 17 | 64 | | 20 | 67 | 0 | 23 | 62 | 28 | 53 | 20 | 65 | 33 | 50 | 27 | 56 |
| 2 7th Ward, 3rd Precinct | 608 | 428 | 172 | 1 | 1 | 418 | 145 | 2 | 334 | 190 | | 411 | 183 | 1 | 406 | 140 | 436 | 125 | 356 | 192 | 411 | 139 | 396 | 155 |
| 3 7th Ward, 4th Precinct | 696 | 370 | 318 | 1 | 0 | 403 | 246 | 3 | 283 | 331 | | 368 | 298 | 1 | 351 | 263 | 368 | 247 | 317 | 300 | 380 | 241 | 364 | 253 |
| 4 7th Ward, 5th Precinct | 459 | 258 | 199 | 0 | 0 | 255 | 169 | 1 | 185 | 226 | | 250 | 203 | 0 | 228 | 182 | 234 | 175 | 192 | 225 | 253 | 170 | 236 | 172 |
| 5 7th Ward, 6th Precinct | 1341 | 305 | 1027 | 0 | 2 | 368 | 905 | 1 | 187 | 1109 | | 250 | 1064 | 2 | 277 | 1017 | 287 | 1011 | 197 | 1107 | 365 | 932 | 291 | 985 |
| 6 7th Ward, 7th Precinct | 1644 | 519 | 1111 | 0 | 2 | 645 | 916 | 3 | 386 | 1195 | | 489 | 1127 | 3 | 524 | 1046 | 568 | 1000 | 413 | 1168 | 655 | 940 | 533 | 1014 |
| 7 7th Ward, 8th Precinct | 850 | 392 | 448 | 2 | 1 | 447 | 368 | 1 | 292 | 508 | | 387 | 449 | 1 | 371 | 412 | 411 | 380 | 311 | 475 | 439 | 359 | 387 | 393 |
| 8 7th Ward, 9th Precinct | 1050 | 425 | 615 | 4 | 1 | 488 | 514 | 3 | 297 | 692 | | 410 | 617 | 2 | 427 | 567 | 436 | 553 | 345 | 647 | 472 | 523 | 440 | 539 |
| 9 7th Ward, 10th Precinct | 878 | 457 | 409 | 1 | 0 | 531 | 299 | 1 | 350 | 433 | | 452 | 407 | 0 | 451 | 343 | 490 | 309 | 377 | 421 | 492 | 311 | 449 | 348 |
| 10 7th Ward, 11th Precinct | 906 | 357 | 497 | 0 | 2 | 412 | 419 | 1 | 285 | 540 | | 331 | 512 | 2 | 347 | 468 | 378 | 436 | 285 | 541 | 400 | 428 | 365 | 445 |
| 11 7th Ward, 12th Precinct | 1155 | 520 | 628 | 2 | 0 | 612 | 492 | 0 | 404 | 689 | | 526 | 606 | 0 | 540 | 543 | 578 | 504 | 431 | 651 | 605 | 479 | 548 | 529 |
| 12 7th Ward, 13th Precinct | 1155 | 459 | 689 | 0 | 1 | 532 | 573 | 0 | 340 | 763 | | 426 | 712 | 0 | 442 | 636 | 491 | 609 | 365 | 739 | 546 | 559 | 459 | 631 |
| 13 7th Ward, 14th Precinct | 1045 | 445 | 585 | 0 | 0 | 513 | 471 | 0 | 348 | 633 | | 464 | 559 | 0 | 490 | 490 | 510 | 467 | 391 | 587 | 538 | 441 | 479 | 495 |
| 14 7th Ward, 15th Precinct | 944 | 350 | 588 | 0 | 0 | 414 | 485 | 2 | 234 | 662 | | 328 | 598 | 2 | 344 | 551 | 385 | 510 | 284 | 617 | 418 | 481 | 371 | 510 |
| 15 7th Ward, 16th Precinct | 914 | 397 | 512 | 0 | 0 | 444 | 428 | 0 | 284 | 578 | | 345 | 549 | 0 | 364 | 494 | 396 | 467 | 296 | 574 | 433 | 441 | 377 | 479 |
| 16 7th Ward, 17th Precinct | 831 | 320 | 503 | 0 | 0 | 364 | 433 | 1 | 207 | 563 | | 280 | 536 | 1 | 276 | 495 | 301 | 464 | 210 | 568 | 354 | 429 | 282 | 479 |
| 17 7th Ward, 18th Precinct | 449 | 199 | 249 | 0 | 0 | 237 | 195 | 0 | 128 | 290 | | 159 | 283 | 1 | 165 | 256 | 188 | 232 | 137 | 285 | 202 | 229 | 175 | 242 |
| Totals | 14925 | 6226 | 8614 | 11 | 10 | 7112 | 7113 | 19 | 4561 | 9466 | | 5896 | 8770 | 16 | 6026 | 7965 | 6485 | 7542 | 4927 | 9162 | 6996 | 7152 | 6179 | 7725 |
| 1 8th Ward, 1st Precinct | 1029 | 585 | 433 | 1 | 1 | 617 | 357 | 1 | 464 | 461 | | 574 | 424 | 2 | 550 | 382 | 580 | 346 | 477 | 449 | 589 | 347 | 545 | 388 |
| 2 8th Ward, 2nd Precinct | 997 | 603 | 410 | 2 | 1 | 658 | 312 | 2 | 496 | 431 | | 597 | 391 | 5 | 589 | 332 | 618 | 308 | 519 | 414 | 629 | 301 | 582 | 337 |
| 3 8th Ward, 3rd Precinct | 911 | 438 | 460 | 2 | 1 | 511 | 339 | 3 | 352 | 476 | | 452 | 430 | 3 | 438 | 385 | 480 | 351 | 392 | 447 | 497 | 340 | 455 | 372 |
| 4 8th Ward, 4th Precinct | 998 | 556 | 433 | 0 | 0 | 614 | 331 | 0 | 443 | 459 | | 553 | 424 | 0 | 541 | 353 | 569 | 340 | 443 | 444 | 559 | 328 | 538 | 345 |
| 5 8th Ward, 5th Precinct | 1349 | 710 | 618 | 4 | 2 | 805 | 479 | 3 | 550 | 681 | | 702 | 612 | 5 | 705 | 514 | 744 | 496 | 587 | 651 | 779 | 464 | 696 | 529 |
| 6 8th Ward, 6th Precinct | 1347 | 728 | 605 | 2 | 1 | 833 | 452 | 1 | 545 | 683 | | 719 | 599 | 1 | 706 | 502 | 766 | 464 | 580 | 647 | 771 | 452 | 727 | 496 |
| 7 8th Ward, 7th Precinct | 989 | 343 | 635 | 0 | 0 | 400 | 522 | 0 | 284 | 634 | | 375 | 589 | 0 | 367 | 547 | 376 | 527 | 306 | 626 | 383 | 509 | 366 | 534 |
| 8 8th Ward, 8th Precinct | 567 | 305 | 252 | 0 | 1 | 383 | 148 | 2 | 268 | 251 | | 328 | 224 | 1 | 337 | 183 | 362 | 153 | 285 | 228 | 370 | 151 | 349 | 174 |
| 9 8th Ward, 9th Precinct | 832 | 400 | 420 | 0 | 2 | 470 | 324 | 3 | 327 | 449 | | 407 | 404 | 0 | 424 | 338 | 435 | 336 | 348 | 422 | 466 | 304 | 438 | 325 |
| 10 8th Ward, 10th Precinct | 1128 | 534 | 576 | 2 | 1 | 648 | 406 | 4 | 436 | 598 | | 554 | 538 | 1 | 568 | 458 | 594 | 434 | 453 | 581 | 596 | 432 | 573 | 450 |
| 11 8th Ward, 11th Precinct | 1154 | 540 | 594 | 0 | 2 | 654 | 447 | 1 | 461 | 627 | | 558 | 571 | 2 | 578 | 490 | 616 | 461 | 485 | 596 | 623 | 450 | 596 | 482 |
| 12 8th Ward, 12th Precinct | 736 | 409 | 317 | 0 | 1 | 466 | 234 | 0 | 347 | 341 | | 432 | 288 | 0 | 425 | 260 | 443 | 250 | 361 | 333 | 439 | 242 | 421 | 262 |
| 13 8th Ward, 13th Precinct | 698 | 426 | 256 | 2 | 0 | 442 | 188 | 2 | 313 | 305 | | 437 | 241 | 2 | 388 | 212 | 423 | 192 | 313 | 284 | 437 | 166 | 404 | 207 |
| 14 8th Ward, 14th Precinct | 1520 | 661 | 844 | 2 | 0 | 811 | 632 | 4 | 528 | 900 | | 703 | 778 | 2 | 725 | 697 | 748 | 661 | 570 | 855 | 799 | 619 | 724 | 686 |
| Totals | 14255 | 7238 | 6853 | 17 | 13 | 8312 | 5171 | 26 | 5814 | 7296 | | 7391 | 6513 | 24 | 7341 | 5653 | 7754 | 5319 | 6119 | 6977 | 7937 | 5105 | 7414 | 5587 |
| 1 9th Ward, 1st Precinct | 869 | 504 | 357 | 0 | 0 | 610 | 211 | 0 | 469 | 339 | | 560 | 290 | 0 | 563 | 238 | 567 | 236 | 469 | 327 | 562 | 232 | 544 | 245 |
| 2 9th Ward, 2nd Precinct | 905 | 607 | 285 | 1 | 0 | 678 | 179 | 3 | 545 | 283 | | 642 | 240 | 3 | 617 | 211 | 646 | 191 | 542 | 280 | 645 | 187 | 602 | 210 |
| 3 9th Ward, 3rd Precinct | 1281 | 672 | 591 | 1 | 2 | 776 | 418 | 6 | 582 | 604 | | 688 | 548 | 7 | 709 | 461 | 731 | 438 | 593 | 583 | 761 | 412 | 696 | 465 |

*The 1st Precinct and part of the 2nd Precinct are shown with the returns for the Third Congressional District.



Digitized by Google — Original from UNIVERSITY OF CALIFORNIA

Generated on 2013-02-13 18:41 GMT / http://hdl.handle.net/2027/uc1.b4049245
Creative Commons Zero (CC0) / http://www.hathitrust.org/access_use#cc-zero

| | | | | | | | | | | | | | | | | | | | | | | | | |
|---|---|---|---|---|---|---|---|---|---|---|---|---|---|---|---|---|---|---|---|---|---|---|---|---|
| 4 | 9th Ward, 4th Precinct | 1059 | 648 | 407 | 0 | 1 | 738 | 250 | 3 | 598 | 384 | | 680 | 351 | 5 | 683 | 290 | 727 | 248 | 601 | 375 | 734 | 238 | 677 | 280 |
| 5 | 9th Ward, 5th Precinct | 1073 | 759 | 307 | 0 | 0 | 824 | 206 | 1 | 663 | 330 | | 757 | 294 | 3 | 747 | 239 | 803 | 211 | 681 | 329 | 787 | 212 | 757 | 240 |
| 6 | 9th Ward, 6th Precinct | 1039 | 667 | 359 | 3 | 0 | 766 | 220 | 2 | 608 | 353 | | 726 | 298 | 0 | 733 | 236 | 766 | 210 | 621 | 341 | 750 | 214 | 737 | 232 |
| 7 | 9th Ward, 7th Precinct | 1148 | 512 | 584 | 0 | 3 | 608 | 444 | 0 | 449 | 597 | | 541 | 538 | 2 | 551 | 472 | 569 | 437 | 449 | 580 | 593 | 420 | 550 | 470 |
| 8 | 9th Ward, 8th Precinct | 1202 | 704 | 492 | 3 | 1 | 801 | 363 | 0 | 623 | 494 | | 725 | 454 | 0 | 741 | 379 | 761 | 360 | 646 | 469 | 787 | 338 | 745 | 365 |
| 9 | 9th Ward, 9th Precinct | 1190 | 711 | 435 | 2 | 2 | 846 | 280 | 1 | 669 | 428 | | 781 | 374 | 2 | 770 | 311 | 800 | 284 | 675 | 417 | 812 | 280 | 763 | 319 |
| 10 | 9th Ward, 10th Precinct | 1573 | 775 | 773 | 7 | 2 | 990 | 506 | 4 | 714 | 772 | | 852 | 681 | 6 | 908 | 569 | 923 | 530 | 743 | 721 | 955 | 517 | 879 | 568 |
| 11 | 9th Ward, 11th Precinct | 777 | 469 | 295 | 3 | 3 | 551 | 194 | 4 | 450 | 277 | | 510 | 254 | 3 | 510 | 213 | 528 | 192 | 434 | 284 | 533 | 185 | 489 | 217 |
| 12 | 9th Ward, 12th Precinct | 1408 | 732 | 655 | 3 | 4 | 823 | 518 | 0 | 571 | 733 | | 719 | 647 | 3 | 743 | 549 | 770 | 513 | 593 | 709 | 817 | 487 | 729 | 543 |
| 13 | 9th Ward, 13th Precinct | 1164 | 540 | 615 | 3 | 0 | 684 | 410 | 3 | 487 | 595 | | 615 | 526 | 2 | 630 | 452 | 633 | 423 | 524 | 557 | 678 | 405 | 618 | 443 |
| 14 | 9th Ward, 14th Precinct | 883 | 440 | 432 | 0 | 0 | 539 | 306 | 0 | 396 | 425 | | 497 | 371 | 2 | 499 | 326 | 513 | 307 | 303 | 412 | 529 | 297 | 490 | 327 |
| | Totals | 15571 | 8740 | 6587 | 26 | 18 | 10234 | 4505 | 27 | 7824 | 6614 | | 9293 | 5866 | 38 | 9404 | 4946 | 9737 | 4580 | 7874 | 6384 | 9943 | 4424 | 9276 | 4924 |
| 1 | 10th Ward, 1st Precinct | 1246 | 596 | 643 | 0 | 0 | 671 | 527 | 0 | 434 | 757 | | 556 | 671 | 3 | 588 | 611 | 642 | 550 | 497 | 704 | 665 | 536 | 604 | 581 |
| 2 | 10th Ward, 2nd Precinct | 1281 | 682 | 582 | 2 | 3 | 794 | 426 | 3 | 538 | 644 | | 688 | 565 | 4 | 696 | 474 | 725 | 432 | 576 | 612 | 761 | 413 | 689 | 471 |
| 3 | 10th Ward, 3rd Precinct | 1147 | 473 | 662 | 4 | 0 | 537 | 549 | 4 | 327 | 736 | | 441 | 677 | 2 | 467 | 609 | 494 | 588 | 379 | 714 | 547 | 536 | 465 | 610 |
| 4 | 10th Ward, 4th Precinct | 1346 | 510 | 823 | 0 | 0 | 635 | 646 | 2 | 374 | 906 | | 500 | 824 | 2 | 549 | 719 | 575 | 707 | 430 | 860 | 623 | 668 | 563 | 699 |
| 5 | 10th Ward, 5th Precinct | 812 | 313 | 493 | 0 | 0 | 418 | 352 | 1 | 270 | 500 | | 348 | 441 | 2 | 354 | 403 | 389 | 366 | 292 | 472 | 412 | 347 | 380 | 373 |
| 6 | 10th Ward, 6th Precinct | 1041 | 601 | 430 | 0 | 0 | 674 | 316 | 0 | 493 | 474 | | 580 | 433 | 0 | 610 | 352 | 656 | 314 | 527 | 441 | 678 | 289 | 628 | 331 |
| 7 | 10th Ward, 7th Precinct | 1321 | 583 | 722 | 3 | 0 | 675 | 566 | 2 | 424 | 823 | | 574 | 719 | 1 | 569 | 671 | 626 | 607 | 466 | 783 | 672 | 581 | 595 | 629 |
| 8 | 10th Ward, 8th Precinct | 1364 | 604 | 751 | 2 | 0 | 738 | 564 | 5 | 490 | 823 | | 612 | 735 | 0 | 643 | 657 | 681 | 621 | 525 | 786 | 714 | 594 | 637 | 653 |
| 9 | 10th Ward, 9th Precinct | 973 | 434 | 520 | 3 | 2 | 535 | 388 | 1 | 341 | 562 | | 440 | 510 | 4 | 454 | 436 | 514 | 390 | 381 | 529 | 521 | 381 | 462 | 431 |
| 10 | 10th Ward, 10th Precinct | 1196 | 525 | 716 | 3 | 1 | 624 | 564 | 6 | 364 | 831 | | 483 | 743 | 2 | 511 | 663 | 550 | 626 | 415 | 778 | 621 | 568 | 536 | 644 |
| 11 | 10th Ward, 11th Precinct | 1465 | 508 | 944 | 2 | 2 | 612 | 770 | 2 | 398 | 999 | | 500 | 916 | 2 | 536 | 844 | 553 | 832 | 430 | 960 | 596 | 798 | 540 | 824 |
| 12 | 10th Ward, 12th Precinct | 1434 | 735 | 682 | 1 | 2 | 814 | 557 | 4 | 549 | 788 | | 672 | 717 | 2 | 728 | 612 | 795 | 558 | 579 | 777 | 802 | 548 | 717 | 615 |
| 13 | 10th Ward, 13th Precinct | 1185 | 685 | 488 | 2 | 0 | 685 | 425 | 1 | 480 | 639 | | 603 | 562 | 0 | 612 | 502 | 669 | 459 | 511 | 603 | 681 | 436 | 645 | 457 |
| 14 | 10th Ward, 14th Precinct | 1337 | 584 | 732 | 3 | 4 | 652 | 609 | 5 | 382 | 873 | | 524 | 781 | 2 | 569 | 687 | 592 | 660 | 447 | 817 | 660 | 615 | 563 | 670 |
| 15 | 10th Ward, 15th Precinct | 1292 | 650 | 628 | 0 | 0 | 709 | 508 | 1 | 464 | 765 | | 613 | 651 | 2 | 630 | 577 | 689 | 536 | 486 | 731 | 722 | 504 | 637 | 569 |
| | Totals | 18440 | 8483 | 9816 | 25 | 14 | 9773 | 7767 | 37 | 6328 | 11120 | | 8134 | 9945 | 28 | 8516 | 8817 | 9150 | 8246 | 6941 | 10567 | 9675 | 7814 | 8661 | 8557 |
| 1 | 11th Ward, 1st Precinct | 987 | 528 | 443 | 1 | 0 | 588 | 332 | 4 | 398 | 492 | | 534 | 406 | 0 | 517 | 349 | 558 | 336 | 445 | 459 | 574 | 312 | 537 | 351 |
| 2 | 11th Ward, 1st Precinct | 1677 | 840 | 801 | 6 | 2 | 998 | 576 | 8 | 671 | 889 | | 876 | 748 | 3 | 874 | 648 | 931 | 618 | 723 | 833 | 967 | 581 | 868 | 664 |
| 3 | 11th Ward, 3rd Precinct | 1688 | 703 | 968 | 2 | 2 | 889 | 706 | 0 | 616 | 990 | | 781 | 871 | 1 | 822 | 757 | 821 | 753 | 662 | 938 | 907 | 673 | 805 | 781 |
| 4 | 11th Ward, 4th Precinct | 1635 | 716 | 884 | 6 | 2 | 931 | 601 | 7 | 661 | 877 | | 814 | 780 | 5 | 847 | 679 | 877 | 636 | 671 | 856 | 922 | 598 | 842 | 665 |
| 5 | 11th Ward, 5th Precinct | 1553 | 627 | 912 | 0 | 3 | 860 | 605 | 4 | 574 | 890 | | 749 | 767 | 3 | 789 | 661 | 801 | 633 | 617 | 832 | 831 | 607 | 767 | 662 |
| 6 | 11th Ward, 6th Precinct | 959 | 475 | 464 | 4 | 0 | 553 | 347 | 3 | 387 | 515 | | 492 | 448 | 0 | 498 | 384 | 526 | 365 | 403 | 491 | 565 | 329 | 504 | 390 |
| 7 | 11th Ward, 7th Precinct | 983 | 420 | 553 | 4 | 1 | 507 | 422 | 4 | 335 | 600 | | 433 | 526 | 1 | 438 | 477 | 466 | 458 | 357 | 562 | 531 | 395 | 461 | 456 |
| 8 | 11th Ward, 8th Precinct | 1399 | 429 | 959 | 1 | 0 | 546 | 785 | 0 | 314 | 1010 | | 431 | 940 | 0 | 455 | 865 | 494 | 826 | 333 | 1008 | 561 | 773 | 455 | 846 |
| 9 | 11th Ward, 9th Precinct | 1180 | 324 | 844 | 1 | 0 | 407 | 712 | 0 | 239 | 905 | | 307 | 854 | 2 | 343 | 800 | 377 | 759 | 251 | 886 | 426 | 714 | 372 | 754 |
| 10 | 11th Ward, 10th Precinct | 1188 | 405 | 771 | 4 | 0 | 587 | 556 | 2 | 365 | 787 | | 503 | 668 | 0 | 516 | 612 | 549 | 585 | 399 | 742 | 602 | 539 | 549 | 577 |
| 11 | 11th Ward, 11th Precinct | 1076 | 288 | 781 | 2 | 0 | 355 | 667 | 0 | 172 | 862 | | 263 | 794 | 1 | 274 | 753 | 322 | 697 | 201 | 840 | 354 | 674 | 296 | 727 |
| 12 | 11th Ward, 12th Precinct | 1322 | 339 | 967 | 3 | 0 | 480 | 777 | 0 | 237 | 1035 | | 344 | 938 | 1 | 368 | 892 | 404 | 838 | 267 | 1003 | 463 | 796 | 396 | 840 |
| 13 | 11th Ward, 13th Precinct | 786 | 271 | 508 | 0 | 0 | 332 | 412 | 2 | 196 | 548 | | 274 | 495 | 0 | 300 | 445 | 319 | 427 | 223 | 529 | 362 | 390 | 303 | 432 |
| 14 | 11th Ward, 14th Precinct | 902 | 286 | 607 | 0 | 0 | 342 | 524 | 0 | 186 | 687 | | 257 | 631 | 0 | 284 | 581 | 309 | 554 | 211 | 663 | 369 | 501 | 313 | 550 |
| 15 | 11th Ward, 15th Precinct | 1423 | 451 | 961 | 2 | 0 | 610 | 729 | 1 | 355 | 1003 | | 491 | 905 | 0 | 517 | 833 | 537 | 803 | 385 | 972 | 604 | 943 | 537 | 786 |
| 16 | 11th Ward, 16th Precinct | 1027 | 378 | 645 | 1 | 0 | 472 | 510 | 3 | 293 | 691 | | 359 | 646 | 1 | 402 | 579 | 427 | 530 | 310 | 674 | 466 | 512 | 420 | 546 |
| 17 | 11th Ward, 17th Precinct | 1364 | 558 | 790 | 3 | 0 | 741 | 562 | 0 | 479 | 836 | | 612 | 729 | 1 | 666 | 637 | 698 | 614 | 529 | 777 | 736 | 579 | 658 | 625 |
| 18 | 11th Ward, 18th Precinct | 1425 | 583 | 835 | 1 | 0 | 719 | 645 | 0 | 473 | 883 | | 606 | 797 | 1 | 649 | 702 | 665 | 676 | 512 | 833 | 737 | 612 | 657 | 682 |
| 19 | 11th Ward, 19th Precinct | 1046 | 323 | 719 | 0 | 0 | 440 | 562 | 4 | 270 | 731 | | 337 | 693 | 2 | 370 | 633 | 416 | 585 | 286 | 732 | 457 | 550 | 406 | 600 |
| | Totals | 23620 | 8944 | 14412 | 41 | 10 | 11357 | 11030 | 42 | 7221 | 15231 | | 9463 | 13636 | 22 | 9929 | 12287 | 10497 | 11693 | 7785 | 14630 | 11434 | 10878 | 10157 | 11934 |

Digitized by Google
Original from UNIVERSITY OF CALIFORNIA

Generated on 2013-02-13 18:41 GMT / http://hdl.handle.net/2027/uc1.b4049245
Creative Commons Zero (CC0) / http://www.hathitrust.org/access_use#cc-zero



| NAMES OF TOWNSHIPS, VILLAGES, OR WARDS (In Alphabetical Order) | Total Ballots Cast and Counted | Presidential Electors | | | | U. S. Senator | | | Repr. in Congress 5th District | | | Governor | | | Lieutenant Governor | | Secretary of State | | State Treasurer | | Attorney General | | R.R. & Whse. Comm. | |
|---|---|---|---|---|---|---|---|---|---|---|---|---|---|---|---|---|---|---|---|---|---|---|---|---|
| | | Kennedy and Johnson D.F.L. | Nixon and Lodge Rep. | Dobbs and Weiss Soc. Workers | Hass and Cozzini Ind. Govt. | H. Humphrey D.F.L. | P. K. Peterson Rep. | C. Feingold Soc. Workers | G. Matthews D.F.L. | W. H. Judd Rep. | | O. L. Freeman D.F.L. | E. L. Andersen Rep. | R. Gustafson Ind. Govt. | K. F. Rolvaag D.F.L. | Art Ogle Rep. | J. L. Donovan D.F.L. | K. O. Joyce Rep. | C. H. Hammar D.F.L. | V. Bjornson Rep. | W. Mondale D.F.L. | G. A. Sæthre Rep. | H. Petersen D.F.L. | R. M. Johnson Rep. |
| 1 12th Ward, 1st Precinct | 1437 | 804 | 610 | 5 | 0 | 985 | 377 | 0 | 753 | 585 | | 887 | 517 | 1 | 899 | 429 | 951 | 383 | 766 | 567 | 981 | 348 | 912 | 418 |
| 2 12th Ward, 2nd Precinct | 1609 | 730 | 852 | 0 | 1 | 914 | 614 | 0 | 665 | 851 | | 786 | 780 | 1 | 820 | 680 | 856 | 634 | 671 | 851 | 900 | 601 | 841 | 652 |
| 3 12th Ward, 3rd Precinct | 1398 | 765 | 609 | 4 | 2 | 926 | 400 | 2 | 700 | 609 | | 825 | 543 | 0 | 872 | 443 | 900 | 407 | 743 | 571 | 932 | 385 | 876 | 420 |
| 4 12th Ward, 4th Precinct | 788 | 455 | 322 | 1 | 0 | 541 | 213 | 4 | 411 | 338 | | 490 | 284 | 1 | 496 | 236 | 526 | 218 | 417 | 321 | 536 | 197 | 502 | 219 |
| 5 12th Ward, 5th Precinct | 1039 | 484 | 540 | 0 | 0 | 592 | 396 | 1 | 446 | 542 | | 542 | 472 | 2 | 552 | 429 | 564 | 410 | 466 | 533 | 592 | 390 | 522 | 441 |
| 6 12th Ward, 6th Precinct | 1430 | 748 | 663 | 3 | 0 | 925 | 426 | 1 | 652 | 678 | | 798 | 587 | 0 | 820 | 500 | 848 | 469 | 681 | 658 | 900 | 426 | 818 | 481 |
| 7 12th Ward, 7th Precinct | 1017 | 607 | 396 | 0 | 1 | 721 | 243 | 2 | 539 | 407 | | 646 | 346 | 0 | 658 | 284 | 706 | 250 | 570 | 377 | 697 | 245 | 663 | 279 |
| 8 12th Ward, 8th Precinct | 1124 | 558 | 547 | 1 | 1 | 691 | 376 | 1 | 533 | 525 | | 620 | 479 | 1 | 650 | 406 | 663 | 386 | 546 | 519 | 703 | 351 | 650 | 397 |
| 9 12th Ward, 9th Precinct | 1383 | 743 | 619 | 0 | 2 | 859 | 453 | 4 | 615 | 679 | | 770 | 580 | 3 | 776 | 498 | 830 | 461 | 644 | 651 | 849 | 444 | 794 | 481 |
| 10 12th Ward, 10th Precinct | 1177 | 551 | 581 | 4 | 3 | 708 | 391 | 4 | 510 | 608 | | 619 | 524 | 3 | 656 | 441 | 675 | 407 | 523 | 581 | 689 | 405 | 662 | 423 |
| 11 12th Ward, 11th Precinct | 916 | 416 | 484 | 2 | 2 | 520 | 353 | 2 | 363 | 507 | | 438 | 460 | 2 | 456 | 410 | 484 | 372 | 370 | 504 | 526 | 336 | 474 | 368 |
| 12 12th Ward, 12th Precinct | 268 | 169 | 94 | 0 | 0 | 190 | 57 | 0 | 148 | 85 | | 175 | 83 | 0 | 168 | 64 | 174 | 61 | 148 | 93 | 172 | 69 | 171 | 61 |
| 13 12th Ward, 13th Precinct | 1454 | 686 | 753 | 0 | 0 | 839 | 546 | 0 | 604 | 792 | | 705 | 721 | 0 | 765 | 639 | 807 | 584 | 626 | 759 | 837 | 550 | 776 | 606 |
| 14 12th Ward, 14th Precinct | 1207 | 548 | 644 | 0 | 2 | 702 | 428 | 2 | 479 | 667 | | 624 | 555 | 0 | 657 | 483 | 678 | 454 | 510 | 626 | 717 | 422 | 674 | 452 |
| 15 12th Ward, 15th Precinct | 1546 | 704 | 825 | 2 | 0 | 929 | 529 | 1 | 639 | 803 | | 807 | 708 | 1 | 843 | 593 | 871 | 563 | 663 | 776 | 900 | 541 | 826 | 601 |
| 16 12th Ward, 16th Precinct | 1235 | 668 | 549 | 1 | 1 | 831 | 347 | 1 | 630 | 543 | | 735 | 472 | 4 | 764 | 402 | 824 | 351 | 640 | 522 | 854 | 329 | 782 | 381 |
| 17 12th Ward, 17th Precinct | 818 | 454 | 351 | 3 | 0 | 552 | 235 | 3 | 402 | 368 | | 478 | 329 | 2 | 503 | 274 | 536 | 251 | 438 | 346 | 556 | 226 | 511 | 263 |
| 18 12th Ward, 18th Precinct | 1204 | 692 | 500 | 0 | 1 | 845 | 321 | 0 | 635 | 520 | | 718 | 471 | 3 | 814 | 356 | 837 | 327 | 682 | 481 | 853 | 313 | 797 | 351 |
| Totals | 21050 | 10782 | 9939 | 26 | 16 | 13270 | 6705 | 28 | 9724 | 10107 | | 11663 | 8911 | 24 | 12169 | 7567 | 12730 | 6988 | 10104 | 9736 | 13194 | 6578 | 12251 | 7294 |
| 1 13th Ward, 1st Precinct | 1666 | 621 | 1030 | 1 | 3 | 742 | 832 | 2 | 417 | 1177 | | 555 | 1070 | 1 | 613 | 984 | 645 | 944 | 462 | 1117 | 717 | 880 | 620 | 938 |
| 2 13th Ward, 2nd Precinct | 2040 | 828 | 1197 | 1 | 1 | 940 | 1017 | 1 | 541 | 1401 | | 711 | 1286 | 2 | 799 | 1137 | 855 | 1094 | 587 | 1354 | 910 | 1045 | 808 | 1113 |
| 3 13th Ward, 3rd Precinct | 897 | 406 | 479 | 3 | 2 | 455 | 403 | 0 | 270 | 582 | | 344 | 535 | 0 | 362 | 490 | 402 | 450 | 291 | 563 | 420 | 437 | 373 | 471 |
| 4 13th Ward, 4th Precinct | 1243 | 450 | 787 | 0 | 0 | 544 | 651 | 0 | 308 | 875 | | 416 | 803 | 0 | 428 | 748 | 472 | 722 | 336 | 851 | 499 | 687 | 446 | 718 |
| 5 13th Ward, 5th Precinct | 1369 | 590 | 774 | 1 | 1 | 671 | 636 | 0 | 424 | 863 | | 540 | 792 | 2 | 567 | 719 | 630 | 653 | 477 | 824 | 673 | 625 | 583 | 693 |
| 6 13th Ward, 6th Precinct | 1059 | 289 | 762 | 1 | 0 | 330 | 686 | 0 | 152 | 882 | | 215 | 830 | 0 | 245 | 778 | 264 | 758 | 165 | 862 | 319 | 705 | 256 | 762 |
| 7 13th Ward, 7th Precinct | 1395 | 474 | 904 | 1 | 0 | 599 | 728 | 2 | 363 | 964 | | 462 | 891 | 5 | 477 | 835 | 528 | 782 | 389 | 940 | 576 | 744 | 502 | 801 |
| 8 13th Ward, 8th Precinct | 994 | 329 | 657 | 3 | 1 | 396 | 534 | 4 | 249 | 694 | | 328 | 643 | 2 | 336 | 601 | 360 | 590 | 273 | 677 | 415 | 536 | 358 | 581 |
| 9 13th Ward, 9th Precinct | 1116 | 499 | 610 | 2 | 1 | 568 | 509 | 3 | 356 | 709 | | 442 | 657 | 2 | 466 | 585 | 512 | 551 | 401 | 659 | 572 | 499 | 486 | 557 |
| 10 13th Ward, 10th Precinct | 2111 | 665 | 1430 | 0 | 0 | 803 | 1187 | 2 | 438 | 1599 | | 611 | 1453 | 0 | 634 | 1378 | 709 | 1300 | 496 | 1522 | 824 | 1206 | 691 | 1310 |
| 11 13th Ward, 11th Precinct | 1749 | 571 | 1162 | 2 | 1 | 726 | 949 | 3 | 345 | 1318 | | 493 | 1213 | 1 | 533 | 1126 | 578 | 1081 | 416 | 1247 | 668 | 1004 | 562 | 1079 |
| 12 13th Ward, 12th Precinct | 1337 | 426 | 907 | 0 | 2 | 502 | 784 | 0 | 219 | 1085 | | 314 | 1004 | 0 | 357 | 937 | 392 | 897 | 247 | 1047 | 469 | 834 | 386 | 889 |
| 13 13th Ward, 13th Precinct | 959 | 204 | 747 | 0 | 0 | 241 | 667 | 0 | 109 | 823 | | 154 | 788 | 0 | 176 | 758 | 203 | 731 | 122 | 810 | 252 | 686 | 197 | 726 |
| 14 13th Ward, 14th Precinct | 2186 | 705 | 1469 | 3 | 0 | 886 | 1191 | 2 | 481 | 1620 | | 681 | 1461 | 3 | 713 | 1385 | 808 | 1297 | 568 | 1552 | 905 | 1228 | 769 | 1309 |
| 15 13th Ward, 15th Precinct | 2070 | 710 | 1350 | 0 | 0 | 946 | 1053 | 1 | 554 | 1459 | | 737 | 1318 | 1 | 811 | 1202 | 854 | 1156 | 610 | 1405 | 942 | 1069 | 825 | 1151 |
| 16 13th Ward, 16th Precinct | 1178 | 479 | 691 | 0 | 0 | 510 | 599 | 0 | 305 | 813 | | 403 | 742 | 3 | 416 | 694 | 452 | 653 | 333 | 796 | 507 | 603 | 452 | 657 |
| 17 13th Ward, 17th Precinct | 1798 | 720 | 1066 | 4 | 0 | 940 | 784 | 1 | 543 | 1186 | | 733 | 1036 | 0 | 786 | 925 | 864 | 858 | 634 | 1087 | 952 | 785 | 836 | 879 |
| 18 13th Ward, 18th Precinct | 1925 | 718 | 1189 | 2 | 2 | 861 | 968 | 4 | 511 | 1320 | | 691 | 1173 | 4 | 728 | 1080 | 801 | 1006 | 582 | 1242 | 896 | 942 | 745 | 1043 |
| Totals | 27092 | 9684 | 17211 | 24 | 14 | 11660 | 14178 | 25 | 6585 | 19370 | | 8830 | 17695 | 26 | 9447 | 16362 | 10329 | 15523 | 7389 | 18555 | 11516 | 14515 | 9895 | 15677 |



Digitized by Google
Original from UNIVERSITY OF CALIFORNIA

Generated on 2013-02-13 18:41 GMT / http://hdl.handle.net/2027/uc1.b4049245
Creative Commons Zero (CC0) / http://www.hathitrust.org/access_use#cc-zero

## HENNEPIN COUNTY — Continued

## RECAPITULATION

| NAMES OF TOWNSHIPS, VILLAGES, OR WARDS (In Alphabetical Order) | Total Ballots Cast and Counted | Presidential Electors | | | | U. S. Senator | | | Representative in Congress 3rd District | | | Repr. in Congress 5th District | | Governor | | | Lieutenant Governor | | Secretary of State | | State Treasurer | | Attorney General | | R.R. & Whse. Comm. | |
|---|---|---|---|---|---|---|---|---|---|---|---|---|---|---|---|---|---|---|---|---|---|---|---|---|---|
| | | Kennedy and Johnson Democratic-Farmer-Labor | Nixon and Lodge Republican | Dobbs and Weiss Socialist Workers Party | Hass and Cozzini Industrial Govt. Party | Hubert H. Humphrey Democratic-Farmer-Labor | P. Kenneth (P.K.) Peterson Republican | Carl Feingold Socialist Workers Party | Roy W. Wier Democratic-Farmer-Labor | Clark MacGregor Republican | Al Bergsten Independent | George W. Matthews Democrat-Farmer-Labor | Walter H. Judd Republican | Orville L. Freeman Democratic-Farmer-Labor | Elmer L. Andersen Republican | Rudolph Gustafson Industrial Govt. Party | Karl F. Rolvaag Democratic-Farmer-Labor | Art Ogle Republican | Joseph L. Donovan Democratic-Farmer-Labor | Kenneth O'Brien Joyce Republican | Conrad H. Hammer Democratic-Farmer-Labor | Val Bjornson Republican | Walter F. Mondale Democratic-Farmer-Labor | Gaylord A. Saetre Republican | Hjalmar Petersen Democratic-Farmer-Labor | Robert M. (Bob) Johnson Republican |
| Recapitulation Total | | | | | | | | | | | | | | | | | | | | | | | | | |
| 1 1st Ward | 17983 | 11362 | 6438 | 40 | 22 | 12671 | 4609 | 37 | 10360 | 6512 | 150 | | | 11469 | 6192 | 27 | 11694 | 5138 | 12358 | 4703 | 10111 | 6807 | 12217 | 4709 | 11670 | 5207 |
| 2 2nd Ward | 16803 | 8733 | 7978 | 37 | 20 | 10504 | 5746 | 34 | 4448 | 5397 | 103 | 3022 | 3129 | 8891 | 7721 | 37 | 9255 | 6774 | 9690 | 6339 | 7465 | 8592 | 10008 | 6034 | 9150 | 6684 |
| 3 3rd Ward | 13399 | 10222 | 3012 | 38 | 13 | 10335 | 2403 | 33 | 8992 | 3045 | 96 | | | 9720 | 3327 | 25 | 9562 | 2464 | 10129 | 2215 | 8645 | 3471 | 9982 | 2223 | 9494 | 2548 |
| 4 4th Ward | 20369 | 12181 | 7933 | 52 | 23 | 13524 | 5809 | 40 | 11105 | 7633 | 148 | | | 12370 | 7527 | 45 | 12661 | 6205 | 13388 | 5713 | 10874 | 8115 | 13653 | 5421 | 12627 | 6229 |
| 5 5th Ward | 13157 | 9611 | 3443 | 17 | 9 | 10074 | 2522 | 16 | 8636 | 3489 | 75 | 162 | 78 | 9242 | 3619 | 18 | 8870 | 2806 | 9469 | 2519 | 7962 | 3846 | 9489 | 2479 | 8362 | 2875 |
| 6 6th Ward | 8938 | 5103 | 3746 | 26 | 17 | 5531 | 2839 | 29 | | | | 4136 | 3812 | 5151 | 3510 | 30 | 4922 | 2935 | 5230 | 2757 | 4240 | 3735 | 5266 | 2741 | 4956 | 2959 |
| 7 7th Ward | 16929 | 7060 | 9676 | 16 | 14 | 8097 | 7946 | 21 | 680 | 1042 | 18 | 4561 | 9466 | 6724 | 9818 | 19 | 6894 | 8891 | 7412 | 8420 | 5614 | 10283 | 7996 | 7953 | 7066 | 8616 |
| 8 8th Ward | 14255 | 7238 | 6853 | 17 | 13 | 8312 | 5171 | 26 | | | | 5814 | 7296 | 7391 | 6513 | 24 | 7341 | 5653 | 7754 | 5319 | 6119 | 6977 | 7937 | 5105 | 7414 | 5587 |
| 9 9th Ward | 15571 | 8740 | 6587 | 26 | 18 | 10234 | 4505 | 27 | | | | 7824 | 6614 | 9293 | 5866 | 38 | 9404 | 4946 | 9737 | 4580 | 7874 | 6384 | 9943 | 4424 | 9276 | 4924 |
| 10 10th Ward | 18440 | 8483 | 9816 | 25 | 14 | 9773 | 7767 | 37 | | | | 6328 | 11120 | 8134 | 9945 | 28 | 8516 | 8817 | 9150 | 8246 | 6941 | 10567 | 9675 | 7814 | 8661 | 8557 |
| 11 11th Ward | 23620 | 8944 | 14412 | 41 | 10 | 11357 | 11030 | 42 | | | | 7221 | 15231 | 9463 | 13636 | 22 | 9929 | 12287 | 10497 | 11693 | 7785 | 14630 | 11434 | 10878 | 10157 | 11934 |
| 12 12th Ward | 21050 | 10782 | 9939 | 26 | 16 | 13270 | 6705 | 28 | | | | 9724 | 10107 | 11663 | 8911 | 24 | 12169 | 7567 | 12730 | 6988 | 10104 | 9736 | 13194 | 6578 | 12251 | 7294 |
| 13 13th Ward | 27092 | 9684 | 17211 | 24 | 14 | 11660 | 14178 | 25 | | | | 6585 | 19370 | 8830 | 17695 | 26 | 9447 | 16362 | 10329 | 15523 | 7389 | 18555 | 11516 | 14515 | 9895 | 15677 |
| Totals | 227606 | 118143 | 107044 | 385 | 203 | 135342 | 81230 | 395 | 43621 | 27118 | 590 | 55377 | 86223 | 118341 | 104280 | 363 | 120664 | 90845 | 127873 | 85015 | 101123 | 111698 | 132310 | 80874 | 120979 | 89091 |
| Towns | 2522 | 1228 | 1201 | 9 | 9 | 1379 | 1095 | 15 | 1116 | 1276 | 68 | | | 1123 | 1306 | 10 | 1268 | 1153 | 1393 | 1039 | 1092 | 1346 | 1390 | 1067 | 1264 | 1140 |
| Cities | 46128 | 21525 | 23612 | 98 | 23 | 25873 | 19060 | 112 | 18138 | 25270 | 731 | | | 21113 | 23972 | 160 | 22779 | 21160 | 24048 | 19933 | 19357 | 24733 | 25215 | 19010 | 23068 | 20999 |
| Villages | 116225 | 47354 | 67135 | 153 | 59 | 58709 | 54869 | 218 | 39612 | 69864 | 2794 | | | 46855 | 67623 | 324 | 50854 | 60888 | 55026 | 57120 | 42261 | 70132 | 57663 | 54684 | 51701 | 60152 |
| Grand Totals | 392481 | 188250 | 198992 | 645 | 294 | 221303 | 156254 | 740 | 102487 | 123528 | 4183 | 55377 | 86223 | 187432 | 197181 | 857 | 195565 | 174046 | 208340 | 163107 | 163833 | 207909 | 216578 | 155635 | 197012 | 171382 |



Digitized by Google
Original from UNIVERSITY OF CALIFORNIA

Generated on 2013-02-13 18:41 GMT / http://hdl.handle.net/2027/uc1.b4049245
Creative Commons Zero (CC0) / http://www.hathitrust.org/access_use#cc-zero

Digitized by Google
Original from UNIVERSITY OF CALIFORNIA



| NAMES OF TOWNSHIPS, VILLAGES, OR WARDS (In Alphabetical Order) | Total Number of White Ballots Cast and Counted | PRESIDENTIAL ELECTORS | | | | U. S. SENATOR | | | REPR. IN CONGRESS 4TH DISTRICT | | GOVERNOR | | | LIEUTENANT GOVERNOR | | SECRETARY OF STATE | | STATE TREASURER | | ATTORNEY GENERAL | | RAILROAD AND WAREHOUSE COMM. | |
|---|---|---|---|---|---|---|---|---|---|---|---|---|---|---|---|---|---|---|---|---|---|---|---|
| | | KENNEDY AND JOHNSON Democratic-Farmer-Labor | NIXON AND LODGE Republican | DOBBS AND WEISS Socialist Workers Party | HASS AND COZZINI Industrial Govt. Party | HUBERT H. HUMPHREY Democratic-Farmer-Labor | P. KENNETH (P.K.) PETERSON Republican | CARL FEINGOLD Socialist Workers Party | JOSEPH E. KARTH Democratic-Farmer-Labor | JOSEPH J. (JOE) MITCHELL Republican | ORVILLE L. FREEMAN Democratic-Farmer-Labor | ELMER L. ANDERSEN Republican | RUDOLPH GUSTAFSON Industrial Govt. Party | KARL F. ROLVAAG Democratic-Farmer-Labor | ART OGLE Republican | JOSEPH L. DONOVAN Democratic-Farmer-Labor | KENNETH O'BRIEN JOYCE Republican | CONRAD H. HAMMAR Democratic-Farmer-Labor | VAL BJORNSON Republican | WALTER F. MONDALE Democratic-Farmer-Labor | GAYLORD A. SAETRE Republican | HJALMAR PETERSEN Democratic-Farmer-Labor | ROBERT M. (BOB) JOHNSON Republican |
| 1 1st Ward, 1st Precinct | 717 | 592 | 114 | 0 | 0 | 612 | 76 | 1 | 583 | 88 | 582 | 112 | 3 | 576 | 77 | 591 | 67 | 552 | 96 | 579 | 71 | 577 | 74 |
| 2 1st Ward, 2nd Precinct | 1355 | 939 | 376 | 4 | 1 | 1034 | 267 | 4 | 974 | 275 | 945 | 359 | 9 | 954 | 274 | 990 | 256 | 892 | 333 | 956 | 270 | 976 | 270 |
| 3 1st Ward, 3rd Precinct | 779 | 480 | 268 | 10 | 0 | 551 | 187 | 3 | 510 | 199 | 494 | 246 | 8 | 509 | 182 | 531 | 169 | 478 | 231 | 532 | 164 | 520 | 197 |
| 4 1st Ward, 4th Precinct | 560 | 288 | 247 | 1 | 0 | 348 | 183 | 0 | 332 | 185 | 316 | 225 | 0 | 325 | 188 | 337 | 175 | 294 | 226 | 331 | 177 | 327 | 193 |
| 5 1st Ward, 5th Precinct | 853 | 575 | 258 | 3 | 0 | 629 | 200 | 1 | 620 | 192 | 576 | 255 | 3 | 586 | 205 | 604 | 191 | 548 | 247 | 620 | 187 | 597 | 209 |
| 6 1st Ward, 6th Precinct | 446 | 252 | 181 | 1 | 0 | 301 | 129 | 0 | 311 | 116 | 275 | 159 | 2 | 292 | 123 | 293 | 124 | 268 | 155 | 288 | 127 | 290 | 131 |
| 7 1st Ward, 7th Precinct | 1015 | 538 | 460 | 4 | 1 | 654 | 321 | 4 | 593 | 349 | 550 | 432 | 3 | 583 | 356 | 597 | 333 | 527 | 413 | 613 | 329 | 583 | 361 |
| 8 1st Ward, 8th Precinct | 832 | 420 | 387 | 3 | 1 | 506 | 286 | 5 | 487 | 288 | 449 | 360 | 3 | 468 | 291 | 489 | 254 | 419 | 352 | 496 | 266 | 473 | 295 |
| 9 1st Ward, 9th Precinct | 1470 | 587 | 864 | 2 | 1 | 729 | 688 | 4 | 668 | 702 | 617 | 813 | 8 | 658 | 683 | 676 | 654 | 572 | 794 | 714 | 641 | 658 | 698 |
| 10 1st Ward, 10th Precinct | 1451 | 707 | 721 | 2 | 0 | 820 | 595 | 4 | 790 | 593 | 705 | 717 | 7 | 772 | 590 | 793 | 552 | 680 | 700 | 823 | 543 | 775 | 595 |
| 11 1st Ward, 11th Precinct | 1347 | 944 | 355 | 8 | 1 | 1021 | 262 | 8 | 977 | 275 | 920 | 375 | 11 | 966 | 265 | 1001 | 231 | 895 | 335 | 995 | 246 | 953 | 271 |
| 12 1st Ward, 12th Precinct | 874 | 411 | 438 | 6 | 2 | 483 | 346 | 5 | 466 | 334 | 417 | 428 | 8 | 450 | 334 | 454 | 309 | 397 | 399 | 482 | 311 | 456 | 336 |
| 13 1st Ward, 13th Precinct | 465 | 347 | 106 | 0 | 0 | 371 | 80 | 1 | 352 | 90 | 335 | 112 | 1 | 338 | 86 | 355 | 73 | 314 | 107 | 346 | 82 | 334 | 90 |
| 14 1st Ward, 14th Precinct | 931 | 292 | 610 | 6 | 0 | 410 | 483 | 3 | 381 | 471 | 325 | 572 | 5 | 351 | 493 | 355 | 474 | 301 | 564 | 397 | 445 | 365 | 491 |
| Totals 1st Ward | 13090 | 7372 | 5385 | 50 | 7 | 8469 | 4103 | 43 | 8044 | 4157 | 7506 | 5165 | 71 | 7828 | 4147 | 8066 | 3862 | 7137 | 4952 | 8172 | 3859 | 7884 | 4211 |
| 1 2nd Ward, 1st Precinct | 572 | 417 | 143 | 4 | 0 | 430 | 121 | 7 | 413 | 122 | 384 | 163 | 3 | 400 | 117 | 416 | 109 | 389 | 145 | 425 | 107 | 411 | 120 |
| 2 2nd Ward, 2nd Precinct | 733 | 546 | 177 | 0 | 2 | 576 | 131 | 2 | 552 | 145 | 525 | 192 | 0 | 551 | 129 | 554 | 127 | 514 | 171 | 562 | 118 | 553 | 139 |
| 3 2nd Ward, 3rd Precinct | 1917 | 1023 | 855 | 5 | 0 | 1173 | 673 | 4 | 1059 | 750 | 1024 | 846 | 5 | 1067 | 698 | 1096 | 656 | 952 | 821 | 1118 | 667 | 1050 | 712 |
| 4 2nd Ward, 4th Precinct | 889 | 541 | 336 | 2 | 0 | 606 | 251 | 0 | 570 | 268 | 542 | 323 | 3 | 563 | 257 | 583 | 230 | 518 | 302 | 581 | 237 | 566 | 258 |
| 5 2nd Ward, 5th Precinct | 739 | 467 | 252 | 1 | 0 | 503 | 203 | 0 | 483 | 210 | 460 | 258 | 2 | 478 | 206 | 487 | 188 | 442 | 232 | 482 | 197 | 484 | 196 |
| 6 2nd Ward, 6th Precinct | 1314 | 855 | 431 | 4 | 1 | 948 | 297 | 5 | 878 | 329 | 855 | 409 | 12 | 877 | 300 | 913 | 273 | 813 | 374 | 898 | 289 | 887 | 305 |
| 7 2nd Ward, 7th Precinct | 480 | 330 | 136 | 1 | 0 | 343 | 118 | 1 | 319 | 136 | 302 | 166 | 3 | 331 | 110 | 343 | 101 | 307 | 133 | 342 | 105 | 321 | 122 |
| 8 2nd Ward, 8th Precinct | 1033 | 653 | 353 | 7 | 0 | 705 | 279 | 5 | 655 | 316 | 617 | 368 | 9 | 644 | 294 | 661 | 263 | 601 | 344 | 669 | 279 | 648 | 297 |
| 9 2nd Ward, 9th Precinct | 1343 | 749 | 561 | 8 | 0 | 893 | 399 | 7 | 847 | 412 | 763 | 545 | 5 | 802 | 429 | 839 | 391 | 728 | 508 | 873 | 378 | 818 | 434 |
| 10 2nd Ward, 10th Precinct | 1182 | 790 | 374 | 3 | 1 | 848 | 299 | 5 | 790 | 332 | 727 | 425 | 6 | 782 | 322 | 815 | 288 | 719 | 377 | 824 | 286 | 790 | 314 |
| 11 2nd Ward, 11th Precinct | 1702 | 1107 | 565 | 5 | 0 | 1200 | 432 | 5 | 1104 | 473 | 1076 | 565 | 6 | 1109 | 425 | 1149 | 382 | 1031 | 517 | 1145 | 397 | 1111 | 435 |
| 12 2nd Ward, 12th Precinct | 962 | 590 | 343 | 2 | 2 | 640 | 278 | 5 | 579 | 307 | 567 | 363 | 6 | 601 | 282 | 626 | 254 | 526 | 341 | 631 | 262 | 605 | 275 |
| 13 2nd Ward, 13th Precinct | 2168 | 1364 | 753 | 8 | 1 | 1551 | 540 | 10 | 1436 | 606 | 1348 | 749 | 8 | 1443 | 549 | 1486 | 517 | 1327 | 668 | 1497 | 517 | 1450 | 557 |
| 14 2nd Ward, 14th Precinct | 1679 | 1068 | 587 | 5 | 3 | 1216 | 419 | 1 | 1171 | 446 | 1052 | 588 | 6 | 1127 | 465 | 1183 | 410 | 1035 | 546 | 1188 | 405 | 1128 | 452 |
| 15 2nd Ward, 15th Precinct | 1636 | 1049 | 546 | 4 | 0 | 1153 | 411 | 6 | 1000 | 536 | 1015 | 558 | 11 | 1061 | 434 | 1107 | 394 | 966 | 544 | 1108 | 414 | 1061 | 440 |

Generated on 2013-02-13 18:41 GMT / http://hdl.handle.net/2027/uc1.b4049245
Creative Commons Zero (CC0) / http://www.hathitrust.org/access_use#cc-zero

| | | | | | | | | | | | | | | | | | | | | | | |
|---|---|---|---|---|---|---|---|---|---|---|---|---|---|---|---|---|---|---|---|---|---|---|
| 16 | 2nd Ward, 16th Precinct | 382 | 214 | 164 | 2 | 0 | 244 | 124 | 2 | 217 | 140 | 200 | 167 | 5 | 222 | 128 | 234 | 116 | 192 | 161 | 234 | 120 | 225 | 130 |
| 17 | 2nd Ward, 17th Precinct | 249 | 174 | 65 | 4 | 0 | 196 | 42 | 3 | 173 | 57 | 179 | 64 | 2 | 185 | 49 | 180 | 50 | 173 | 62 | 188 | 43 | 183 | 43 |
| 18 | 2nd Ward, 18th Precinct | 1323 | 804 | 491 | 7 | 1 | 924 | 346 | 4 | 880 | 354 | 819 | 465 | 3 | 849 | 370 | 892 | 327 | 772 | 451 | 900 | 322 | 849 | 362 |
| 19 | 2nd Ward, 19th Precinct | 552 | 334 | 208 | 3 | 0 | 377 | 158 | 3 | 344 | 177 | 328 | 213 | 1 | 345 | 164 | 361 | 150 | 306 | 206 | 354 | 165 | 347 | 162 |
| 20 | 2nd Ward, 20th Precinct | 636 | 396 | 230 | 1 | 0 | 465 | 160 | 1 | 436 | 183 | 399 | 226 | 1 | 424 | 182 | 446 | 161 | 389 | 225 | 457 | 155 | 428 | 179 |
| 21 | 2nd Ward, 21st Precinct | 775 | 451 | 312 | 3 | 0 | 516 | 240 | 2 | 452 | 291 | 433 | 324 | 2 | 460 | 265 | 487 | 236 | 396 | 334 | 494 | 242 | 462 | 263 |
| 22 | 2nd Ward, 22nd Precinct | 751 | 425 | 313 | 2 | 0 | 485 | 237 | 5 | 459 | 260 | 410 | 326 | 2 | 447 | 263 | 458 | 250 | 399 | 312 | 481 | 238 | 444 | 264 |
| | Totals 2nd Ward | 23017 | 14347 | 8195 | 81 | 11 | 15992 | 6158 | 83 | 14817 | 6850 | 14025 | 8303 | 101 | 14762 | 6438 | 15316 | 5873 | 13495 | 7774 | 15451 | 5943 | 14821 | 6459 |
| 1 | 3rd Ward, 1st Precinct | 219 | 124 | 77 | 4 | 0 | 128 | 65 | 3 | 106 | 66 | 127 | 66 | 3 | 116 | 55 | 124 | 55 | 115 | 58 | 124 | 54 | 120 | 57 |
| | Totals 3rd Ward | 219 | 124 | 77 | 4 | 0 | 128 | 65 | 3 | 106 | 66 | 127 | 66 | 3 | 116 | 55 | 124 | 55 | 115 | 58 | 124 | 54 | 120 | 57 |
| 1 | 4th Ward, 1st Precinct | 321 | 160 | 148 | 2 | 0 | 177 | 125 | 3 | 152 | 131 | 155 | 148 | 2 | 154 | 130 | 164 | 118 | 132 | 143 | 164 | 116 | 157 | 124 |
| 2 | 4th Ward, 2nd Precinct | 357 | 271 | 73 | 2 | 0 | 244 | 88 | 2 | 220 | 101 | 249 | 87 | 2 | 241 | 65 | 253 | 62 | 206 | 104 | 229 | 87 | 237 | 74 |
| 3 | 4th Ward, 3rd Precinct | 338 | 238 | 93 | 0 | 0 | 245 | 82 | 0 | 224 | 90 | 220 | 107 | 2 | 236 | 80 | 244 | 71 | 210 | 100 | 232 | 77 | 236 | 78 |
| 4 | 4th Ward, 4th Precinct | 581 | 350 | 206 | 7 | 2 | 373 | 174 | 5 | 343 | 175 | 349 | 207 | 6 | 346 | 157 | 356 | 151 | 323 | 193 | 346 | 169 | 335 | 169 |
| | Totals 4th Ward | 1597 | 1018 | 520 | 11 | 2 | 1039 | 469 | 10 | 939 | 497 | 973 | 549 | 12 | 977 | 432 | 1017 | 402 | 871 | 540 | 971 | 449 | 965 | 445 |
| 1 | 5th Ward, 1st Precinct | 556 | 415 | 123 | 3 | 2 | 420 | 108 | 7 | 387 | 115 | 395 | 144 | 6 | 397 | 101 | 403 | 100 | 368 | 127 | 398 | 104 | 383 | 114 |
| 2 | 5th Ward, 2nd Precinct | 533 | 393 | 118 | 8 | 0 | 415 | 84 | 6 | 383 | 86 | 377 | 119 | 10 | 381 | 86 | 395 | 76 | 352 | 101 | 389 | 79 | 381 | 90 |
| 3 | 5th Ward, 3rd Precinct | 805 | 621 | 163 | 4 | 0 | 643 | 116 | 5 | 605 | 138 | 609 | 166 | 4 | 609 | 124 | 625 | 108 | 570 | 164 | 624 | 111 | 613 | 121 |
| 4 | 5th Ward, 4th Precinct | 435 | 326 | 90 | 3 | 0 | 336 | 74 | 4 | 310 | 85 | 298 | 109 | 5 | 309 | 72 | 314 | 66 | 288 | 101 | 306 | 73 | 315 | 76 |
| 5 | 5th Ward, 5th Precinct | 748 | 541 | 194 | 0 | 0 | 570 | 158 | 0 | 525 | 191 | 510 | 216 | 0 | 532 | 156 | 543 | 143 | 495 | 189 | 544 | 153 | 527 | 166 |
| 6 | 5th Ward, 6th Precinct | 1054 | 801 | 226 | 3 | 0 | 819 | 191 | 5 | 758 | 219 | 738 | 273 | 9 | 771 | 181 | 796 | 171 | 712 | 239 | 786 | 170 | 775 | 193 |
| 7 | 5th Ward, 7th Precinct | 307 | 246 | 57 | 0 | 0 | 251 | 47 | 1 | 224 | 57 | 226 | 67 | 3 | 221 | 49 | 228 | 43 | 209 | 65 | 232 | 41 | 218 | 53 |
| 8 | 5th Ward, 8th Precinct | 981 | 770 | 196 | 0 | 0 | 784 | 160 | 2 | 744 | 185 | 720 | 221 | 5 | 728 | 178 | 759 | 149 | 702 | 211 | 754 | 164 | 724 | 174 |
| 9 | 5th Ward, 9th Precinct | 1160 | 648 | 492 | 6 | 0 | 721 | 396 | 3 | 607 | 485 | 595 | 530 | 4 | 625 | 419 | 675 | 378 | 546 | 505 | 692 | 379 | 638 | 407 |
| 10 | 5th Ward, 10th Precinct | 665 | 540 | 112 | 0 | 0 | 540 | 99 | 1 | 510 | 117 | 504 | 142 | 2 | 504 | 99 | 515 | 91 | 484 | 124 | 514 | 93 | 500 | 106 |
| 11 | 5th Ward, 11th Precinct | 1441 | 1099 | 316 | 5 | 2 | 1150 | 242 | 6 | 1069 | 289 | 1045 | 347 | 9 | 1072 | 267 | 1109 | 237 | 1012 | 328 | 1102 | 253 | 1082 | 259 |
| 12 | 5th Ward, 12th Precinct | 356 | 151 | 200 | 1 | 0 | 158 | 187 | 2 | 140 | 201 | 135 | 217 | 0 | 143 | 196 | 150 | 192 | 127 | 213 | 158 | 185 | 144 | 196 |
| 13 | 5th Ward, 13th Precinct | 1371 | 612 | 738 | 6 | 0 | 662 | 659 | 7 | 565 | 750 | 521 | 816 | 5 | 570 | 717 | 618 | 665 | 504 | 793 | 638 | 664 | 604 | 680 |
| | Totals 5th Ward | 10413 | 7163 | 3025 | 39 | 4 | 7469 | 2521 | 49 | 6827 | 2918 | 6673 | 3367 | 62 | 6862 | 2645 | 7130 | 2419 | 6369 | 3160 | 7137 | 2469 | 6904 | 2635 |
| 1 | 6th Ward, 1st Precinct | 189 | 165 | 18 | 1 | 0 | 165 | 16 | 1 | 151 | 20 | 148 | 31 | 4 | 153 | 18 | 156 | 11 | 144 | 24 | 153 | 16 | 154 | 12 |
| 2 | 6th Ward, 2nd Precinct | 543 | 488 | 39 | 0 | 1 | 488 | 35 | 1 | 469 | 33 | 466 | 55 | 2 | 467 | 30 | 469 | 30 | 454 | 41 | 466 | 33 | 462 | 35 |
| 3 | 6th Ward, 3rd Precinct | 912 | 617 | 281 | 2 | 0 | 602 | 263 | 4 | 565 | 281 | 556 | 341 | 2 | 569 | 261 | 612 | 230 | 520 | 318 | 602 | 247 | 586 | 241 |
| 4 | 6th Ward, 4th Precinct | 305 | 216 | 80 | 1 | 0 | 228 | 67 | 2 | 212 | 75 | 203 | 88 | 2 | 210 | 72 | 221 | 59 | 196 | 84 | 218 | 59 | 209 | 71 |
| 5 | 6th Ward, 5th Precinct | 709 | 560 | 127 | 4 | 1 | 600 | 87 | 3 | 551 | 103 | 558 | 122 | 3 | 554 | 81 | 566 | 81 | 538 | 101 | 570 | 79 | 568 | 77 |
| 6 | 6th Ward, 6th Precinct | 241 | 194 | 37 | 2 | 1 | 201 | 31 | 0 | 195 | 28 | 190 | 40 | 1 | 193 | 27 | 198 | 21 | 187 | 29 | 196 | 27 | 194 | 29 |
| 7 | 6th Ward, 7th Precinct | 700 | 431 | 253 | 4 | 1 | 461 | 211 | 4 | 418 | 229 | 407 | 271 | 5 | 439 | 209 | 474 | 182 | 393 | 269 | 474 | 193 | 452 | 209 |
| 8 | 6th Ward, 8th Precinct | 888 | 461 | 414 | 7 | 1 | 525 | 339 | 4 | 462 | 382 | 433 | 430 | 5 | 475 | 356 | 490 | 341 | 412 | 426 | 495 | 345 | 478 | 361 |
| 9 | 6th Ward, 9th Precinct | 508 | 290 | 204 | 1 | 0 | 323 | 161 | 0 | 301 | 167 | 288 | 204 | 2 | 297 | 154 | 303 | 139 | 272 | 183 | 314 | 142 | 310 | 142 |
| 10 | 6th Ward, 10th Precinct | 888 | 582 | 298 | 1 | 0 | 631 | 234 | 0 | 567 | 248 | 536 | 331 | 2 | 552 | 267 | 594 | 231 | 520 | 307 | 584 | 246 | 562 | 264 |
| 11 | 6th Ward, 11th Precinct | 1386 | 921 | 438 | 6 | 0 | 985 | 353 | 7 | 886 | 395 | 875 | 465 | 14 | 902 | 362 | 942 | 326 | 832 | 444 | 956 | 319 | 927 | 346 |
| 12 | 6th Ward, 12th Precinct | 1194 | 830 | 342 | 6 | 0 | 899 | 253 | 7 | 829 | 280 | 817 | 349 | 6 | 839 | 266 | 865 | 235 | 768 | 328 | 875 | 242 | 841 | 266 |
| | Totals 6th Ward | 8463 | 5755 | 2531 | 35 | 5 | 6108 | 2050 | 33 | 5606 | 2241 | 5477 | 2727 | 48 | 5650 | 2103 | 5890 | 1886 | 5236 | 2554 | 5903 | 1948 | 5743 | 2053 |
| 1 | 7th Ward, 1st Precinct | 777 | 576 | 178 | 3 | 1 | 573 | 162 | 4 | 512 | 195 | 524 | 223 | 5 | 526 | 164 | 570 | 136 | 475 | 219 | 536 | 163 | 528 | 165 |
| 2 | 7th Ward, 2nd Precinct | 726 | 443 | 268 | 3 | 0 | 438 | 249 | 1 | 398 | 264 | 398 | 305 | 3 | 398 | 241 | 419 | 225 | 362 | 282 | 421 | 229 | 405 | 246 |
| 3 | 7th Ward, 3rd Precinct | 625 | 421 | 186 | 3 | 0 | 410 | 179 | 3 | 388 | 161 | 382 | 214 | 7 | 373 | 166 | 398 | 147 | 370 | 184 | 393 | 158 | 388 | 164 |
| 4 | 7th Ward, 4th Precinct | 773 | 377 | 371 | 3 | 0 | 407 | 328 | 6 | 366 | 342 | 355 | 393 | 6 | 371 | 340 | 390 | 318 | 341 | 379 | 402 | 321 | 365 | 343 |



Digitized by Google
Original from UNIVERSITY OF CALIFORNIA

Generated on 2013-02-13 18:41 GMT / http://hdl.handle.net/2027/uc1.b4049245
Creative Commons Zero (CC0) / http://www.hathitrust.org/access_use#cc-zero



| NAMES OF TOWNSHIPS, VILLAGES, OR WARDS (In Alphabetical Order) | Total White Ballots Cast and Counted | Presidential Electors | | | | U. S. Senator | | | Repr. 4th District | | Governor | | | Lieutenant Governor | | Secretary of State | | State Treasurer | | Attorney General | | R.R. & Whse. Comm. | |
|---|---|---|---|---|---|---|---|---|---|---|---|---|---|---|---|---|---|---|---|---|---|---|---|
| | | Kennedy and Johnson D.F.L. | Nixon and Lodge Rep. | Dobbs and Weiss Soc. Workers | Hass and Cozzini Ind. Govt. | H. Humphrey D.F.L. | P. K. Peterson Rep. | C. Feingold Soc. Workers | J. E. Karth D.F.L. | J. Mitchell Rep. | O. L. Freeman D.F.L. | E. L. Andersen Rep. | R. Gustafson Ind. Govt. | K. F. Rolvaag D.F.L. | Art Ogle Rep. | J. L. Donovan D.F.L. | K. O. Joyce Rep. | C. H. Hammar D.F.L. | V. Bjornson Rep. | W. F. Mondale D.F.L. | G. A. Saetre Rep. | H. Petersen D.F.L. | R. M. Johnson Rep. |
| 5 7th Ward, 5th Precinct | 877 | 430 | 421 | 1 | 0 | 469 | 367 | 2 | 419 | 399 | 395 | 449 | 3 | 412 | 398 | 448 | 366 | 358 | 466 | 459 | 359 | 425 | 391 |
| 6 7th Ward, 6th Precinct | 845 | 325 | 509 | 1 | 0 | 355 | 473 | 2 | 289 | 523 | 272 | 558 | 1 | 302 | 489 | 321 | 479 | 240 | 563 | 329 | 469 | 316 | 484 |
| 7 7th Ward, 7th Precinct | 1038 | 631 | 382 | 3 | 0 | 697 | 306 | 2 | 646 | 331 | 612 | 394 | 1 | 652 | 316 | 679 | 292 | 589 | 374 | 671 | 299 | 642 | 320 |
| 8 7th Ward, 8th Precinct | 695 | 492 | 190 | 2 | 1 | 510 | 149 | 10 | 478 | 142 | 471 | 185 | 8 | 472 | 142 | 478 | 141 | 450 | 162 | 485 | 134 | 477 | 150 |
| 9 7th Ward, 9th Precinct | 731 | 487 | 222 | 3 | 0 | 536 | 164 | 2 | 477 | 202 | 477 | 225 | 6 | 483 | 191 | 511 | 169 | 449 | 225 | 507 | 169 | 495 | 189 |
| 10 7th Ward, 10th Precinct | 681 | 501 | 165 | 3 | 0 | 522 | 125 | 5 | 469 | 132 | 475 | 185 | 1 | 493 | 114 | 503 | 111 | 445 | 164 | 501 | 114 | 488 | 122 |
| 11 7th Ward, 11th Precinct | 855 | 592 | 227 | 1 | 0 | 647 | 174 | 2 | 583 | 203 | 584 | 235 | 4 | 581 | 186 | 605 | 175 | 528 | 239 | 601 | 172 | 587 | 196 |
| 12 7th Ward, 12th Precinct | 867 | 524 | 325 | 2 | 1 | 536 | 300 | 3 | 475 | 343 | 455 | 387 | 4 | 482 | 317 | 520 | 290 | 437 | 369 | 494 | 313 | 496 | 312 |
| 13 7th Ward, 13th Precinct | 834 | 458 | 359 | 1 | 0 | 496 | 312 | 0 | 437 | 345 | 440 | 373 | 1 | 461 | 304 | 487 | 283 | 391 | 394 | 489 | 295 | 473 | 300 |
| 14 7th Ward, 14th Precinct | 774 | 440 | 318 | 4 | 1 | 441 | 295 | 2 | 387 | 336 | 392 | 356 | 6 | 404 | 286 | 439 | 257 | 356 | 345 | 441 | 265 | 417 | 275 |
| 15 7th Ward, 15th Precinct | 1069 | 403 | 656 | 0 | 1 | 411 | 619 | 0 | 316 | 692 | 306 | 733 | 2 | 341 | 650 | 377 | 617 | 270 | 734 | 384 | 610 | 352 | 644 |
| 16 7th Ward, 16th Precinct | 889 | 476 | 387 | 6 | 1 | 487 | 363 | 6 | 422 | 418 | 395 | 472 | 3 | 431 | 388 | 477 | 352 | 375 | 463 | 479 | 355 | 434 | 386 |
| 17 7th Ward, 17th Precinct | 1446 | 695 | 717 | 2 | 0 | 732 | 658 | 5 | 611 | 763 | 577 | 833 | 9 | 620 | 709 | 683 | 665 | 531 | 830 | 699 | 653 | 645 | 698 |
| 18 7th Ward, 18th Precinct | 899 | 443 | 440 | 5 | 2 | 480 | 380 | 8 | 418 | 416 | 407 | 465 | 6 | 414 | 399 | 458 | 363 | 361 | 461 | 477 | 366 | 422 | 387 |
| Totals 7th Ward | 15401 | 8714 | 6321 | 46 | 8 | 9147 | 5603 | 63 | 8091 | 6207 | 7917 | 6985 | 76 | 8216 | 5800 | 8763 | 5386 | 7328 | 6853 | 8768 | 5444 | 8355 | 5772 |
| 1 8th Ward, 1st Precinct | 477 | 333 | 135 | 3 | 1 | 356 | 101 | 1 | 320 | 114 | 307 | 144 | 2 | 328 | 98 | 345 | 87 | 297 | 132 | 329 | 99 | 328 | 101 |
| 2 8th Ward, 2nd Precinct | 260 | 180 | 72 | 1 | 0 | 191 | 54 | 1 | 182 | 54 | 180 | 69 | 1 | 177 | 56 | 183 | 49 | 165 | 66 | 180 | 53 | 178 | 56 |
| 3 8th Ward, 3rd Precinct | 586 | 422 | 145 | 4 | 1 | 447 | 113 | 2 | 392 | 163 | 395 | 171 | 1 | 416 | 125 | 438 | 111 | 395 | 141 | 434 | 114 | 427 | 125 |
| 4 8th Ward, 4th Precinct | 736 | 577 | 137 | 2 | 0 | 600 | 109 | 3 | 528 | 120 | 552 | 148 | 4 | 540 | 95 | 564 | 83 | 512 | 135 | 559 | 94 | 553 | 96 |
| 5 8th Ward, 5th Precinct | 825 | 642 | 166 | 3 | 0 | 688 | 107 | 3 | 629 | 125 | 640 | 164 | 2 | 628 | 113 | 642 | 108 | 577 | 159 | 636 | 106 | 628 | 120 |
| 6 8th Ward, 6th Precinct | 862 | 688 | 142 | 2 | 0 | 713 | 106 | 2 | 672 | 113 | 675 | 158 | 4 | 657 | 99 | 674 | 97 | 633 | 129 | 657 | 105 | 659 | 119 |
| 7 8th Ward, 7th Precinct | 1336 | 917 | 397 | 2 | 0 | 960 | 316 | 8 | 899 | 350 | 852 | 431 | 6 | 883 | 338 | 926 | 294 | 822 | 420 | 927 | 319 | 912 | 316 |
| 8 8th Ward, 8th Precinct | 672 | 574 | 84 | 1 | 1 | 570 | 72 | 4 | 543 | 86 | 527 | 114 | 4 | 525 | 76 | 548 | 59 | 509 | 91 | 539 | 62 | 533 | 71 |
| 9 8th Ward, 9th Precinct | 1006 | 781 | 196 | 1 | 0 | 802 | 161 | 2 | 753 | 177 | 743 | 231 | 5 | 770 | 146 | 785 | 136 | 720 | 201 | 784 | 135 | 781 | 145 |
| 10 8th Ward, 10th Precinct | 775 | 645 | 121 | 1 | 2 | 642 | 94 | 2 | 596 | 113 | 596 | 150 | 2 | 580 | 99 | 595 | 93 | 556 | 135 | 612 | 92 | 586 | 109 |
| 11 8th Ward, 11th Precinct | 802 | 658 | 132 | 2 | 0 | 668 | 105 | 3 | 652 | 116 | 625 | 154 | 2 | 619 | 105 | 630 | 103 | 599 | 126 | 637 | 93 | 630 | 110 |
| 12 8th Ward, 12th Precinct | 893 | 726 | 144 | 5 | 0 | 708 | 138 | 2 | 669 | 146 | 664 | 185 | 5 | 665 | 108 | 683 | 99 | 625 | 155 | 677 | 106 | 679 | 98 |
| Totals 8th Ward | 9230 | 7143 | 1871 | 27 | 5 | 7345 | 1476 | 33 | 6835 | 1677 | 6756 | 2119 | 38 | 6788 | 1458 | 7013 | 1319 | 6410 | 1890 | 6971 | 1369 | 6894 | 1466 |
| 1 9th Ward, 1st Precinct | 64 | 37 | 25 | 0 | 0 | 42 | 20 | 0 | 33 | 23 | 34 | 29 | 0 | 32 | 24 | 35 | 19 | 33 | 21 | 36 | 23 | 34 | 22 |
| 2 9th Ward, 2nd Precinct | 501 | 394 | 89 | 2 | 1 | 415 | 72 | 0 | 398 | 73 | 387 | 95 | 3 | 394 | 66 | 400 | 54 | 377 | 86 | 398 | 59 | 401 | 61 |
| 3 9th Ward, 3rd Precinct | 392 | 305 | 77 | 1 | 0 | 311 | 58 | 1 | 292 | 62 | 309 | 66 | 2 | 294 | 54 | 299 | 52 | 281 | 65 | 297 | 53 | 296 | 52 |
| 4 9th Ward, 4th Precinct | 590 | 391 | 183 | 2 | 0 | 427 | 132 | 1 | 387 | 142 | 371 | 198 | 1 | 374 | 142 | 392 | 131 | 338 | 172 | 389 | 138 | 375 | 150 |
| 5 9th Ward, 5th Precinct | 371 | 278 | 83 | 1 | 0 | 285 | 61 | 3 | 257 | 63 | 269 | 82 | 0 | 266 | 57 | 262 | 55 | 246 | 77 | 262 | 58 | 263 | 69 |
| 6 9th Ward, 6th Precinct | 502 | 405 | 81 | 0 | 0 | 417 | 58 | 1 | 392 | 68 | 396 | 86 | 1 | 397 | 61 | 403 | 59 | 377 | 80 | 398 | 58 | 384 | 69 |
| 7 9th Ward, 7th Precinct | 971 | 756 | 183 | 3 | 0 | 768 | 155 | 5 | 728 | 170 | 707 | 223 | 6 | 731 | 136 | 745 | 127 | 679 | 188 | 739 | 126 | 730 | 149 |



Digitized by Google
Original from UNIVERSITY OF CALIFORNIA

Generated on 2013-02-13 18:41 GMT / http://hdl.handle.net/2027/uc1.b4049245
Creative Commons Zero (CC0) / http://www.hathitrust.org/access_use#cc-zero

| | | | | | | | | | | | | | | | | | | | | | | | |
|---|---|---|---|---|---|---|---|---|---|---|---|---|---|---|---|---|---|---|---|---|---|---|---|
| 8 | 9th Ward, 8th Precinct... | 543 | 378 | 153 | 2 | 0 | 418 | 106 | 2 | 384 | 114 | 374 | 147 | 3 | 371 | 117 | 390 | 104 | 357 | 133 | 389 | 97 | 376 | 117 |
| | Totals 9th Ward..... | 3934 | 2944 | 874 | 11 | 1 | 3083 | 662 | 13 | 2871 | 715 | 2847 | 926 | 16 | 2859 | 657 | 2926 | 601 | 2688 | 822 | 2908 | 612 | 2859 | 689 |
| 1 | 10th Ward, 1st Precinct... | 908 | 522 | 364 | 3 | 3 | 562 | 298 | 6 | 528 | 313 | 474 | 372 | 9 | 516 | 292 | 536 | 266 | 465 | 361 | 552 | 268 | 523 | 279 |
| 2 | 10th Ward, 2nd Precinct.. | 1042 | 641 | 378 | 2 | 0 | 709 | 296 | 3 | 644 | 320 | 612 | 395 | 6 | 647 | 296 | 682 | 273 | 596 | 359 | 708 | 256 | 650 | 301 |
| 3 | 10th Ward, 3rd Precinct.. | 1079 | 589 | 467 | 5 | 1 | 650 | 381 | 6 | 601 | 401 | 576 | 461 | 7 | 595 | 376 | 619 | 367 | 526 | 461 | 639 | 346 | 617 | 364 |
| 4 | 10th Ward, 4th Precinct.. | 973 | 343 | 613 | 4 | 1 | 444 | 491 | 10 | 370 | 535 | 340 | 608 | 7 | 361 | 545 | 390 | 503 | 317 | 590 | 416 | 495 | 378 | 520 |
| 5 | 10th Ward, 5th Precinct.. | 847 | 397 | 432 | 0 | 0 | 475 | 334 | 2 | 428 | 355 | 389 | 435 | 1 | 414 | 356 | 427 | 342 | 352 | 425 | 462 | 318 | 409 | 355 |
| 6 | 10th Ward, 6th Precinct . | 730 | 300 | 410 | 6 | 2 | 393 | 316 | 1 | 350 | 333 | 315 | 394 | 3 | 348 | 340 | 369 | 315 | 299 | 394 | 401 | 291 | 357 | 330 |
| 7 | 10th Ward, 7th Precinct.. | 1233 | 566 | 640 | 6 | 1 | 706 | 486 | 6 | 620 | 529 | 580 | 617 | 4 | 607 | 529 | 654 | 486 | 548 | 609 | 694 | 460 | 629 | 522 |
| 8 | 10th Ward, 8th Precinct.. | 483 | 248 | 227 | 0 | 3 | 300 | 169 | 0 | 287 | 162 | 258 | 210 | 4 | 273 | 166 | 291 | 148 | 251 | 198 | 301 | 141 | 280 | 160 |
| 9 | 10th Ward, 9th Precinct.. | 897 | 462 | 415 | 1 | 1 | 550 | 318 | 6 | 501 | 338 | 481 | 391 | 2 | 512 | 323 | 517 | 318 | 446 | 387 | 551 | 292 | 511 | 321 |
| 10 | 10th Ward, 10th Precinct. | 528 | 323 | 190 | 1 | 1 | 356 | 153 | 0 | 320 | 169 | 310 | 204 | 3 | 316 | 168 | 332 | 154 | 290 | 195 | 327 | 162 | 326 | 162 |
| 11 | 10th Ward, 11th Precinct. | 1418 | 462 | 929 | 4 | 0 | 631 | 758 | 4 | 480 | 858 | 425 | 967 | 4 | 490 | 863 | 501 | 846 | 403 | 961 | 558 | 801 | 513 | 844 |
| 12 | 10th Ward, 12th Precinct. | 1177 | 299 | 861 | 3 | 0 | 422 | 735 | 1 | 296 | 832 | 224 | 941 | 3 | 282 | 857 | 306 | 812 | 226 | 917 | 372 | 773 | 315 | 821 |
| 13 | 10th Ward, 13th Precinct. | 1309 | 641 | 637 | 4 | 0 | 758 | 499 | 8 | 668 | 547 | 634 | 634 | 8 | 664 | 534 | 708 | 487 | 605 | 611 | 715 | 497 | 681 | 529 |
| 14 | 10th Ward, 14th Precinct | 1144 | 482 | 639 | 5 | 1 | 606 | 507 | 5 | 517 | 561 | 465 | 650 | 4 | 527 | 542 | 561 | 507 | 451 | 632 | 577 | 501 | 538 | 539 |
| | Totals 10th Ward.... | 13768 | 6275 | 7202 | 44 | 14 | 7562 | 5741 | 58 | 6610 | 6253 | 6083 | 7279 | 65 | 6552 | 6187 | 6893 | 5824 | 5775 | 7100 | 7273 | 5601 | 6727 | 6047 |
| 1 | 11th Ward, 1st Precinct... | 275 | 184 | 89 | 1 | 0 | 200 | 66 | 0 | 180 | 69 | 168 | 99 | 0 | 182 | 69 | 189 | 67 | 162 | 93 | 191 | 62 | 185 | 73 |
| 2 | 11th Ward, 2nd Precinct.. | 760 | 349 | 394 | 4 | 1 | 406 | 333 | 2 | 348 | 370 | 328 | 418 | 0 | 348 | 365 | 375 | 338 | 318 | 406 | 393 | 333 | 363 | 360 |
| 3 | 11th Ward, 3rd Precint.. | 1220 | 502 | 701 | 0 | 0 | 564 | 628 | 1 | 441 | 718 | 386 | 807 | 1 | 444 | 677 | 484 | 636 | 379 | 759 | 511 | 631 | 451 | 671 |
| 4 | 11th Ward, 4th Precint... | 1122 | 571 | 537 | 1 | 1 | 575 | 513 | 0 | 460 | 606 | 444 | 655 | 0 | 500 | 556 | 561 | 511 | 404 | 662 | 540 | 527 | 492 | 553 |
| 5 | 11th Ward, 5th Precint... | 403 | 198 | 191 | 1 | 2 | 241 | 139 | 2 | 227 | 141 | 207 | 179 | 2 | 227 | 141 | 227 | 137 | 197 | 174 | 242 | 132 | 229 | 143 |
| 6 | 11th Ward, 6th Precint... | 734 | 357 | 358 | 3 | 1 | 424 | 285 | 5 | 391 | 287 | 351 | 369 | 3 | 379 | 302 | 409 | 270 | 346 | 343 | 419 | 268 | 392 | 296 |
| 7 | 11th Ward, 7th Precinct.. | 604 | 291 | 301 | 1 | 0 | 337 | 244 | 1 | 311 | 251 | 298 | 292 | 1 | 316 | 248 | 323 | 233 | 290 | 279 | 329 | 237 | 317 | 251 |
| 8 | 11th Ward, 8th Precinct.. | 1474 | 865 | 590 | 0 | 0 | 914 | 514 | 3 | 784 | 606 | 743 | 696 | 5 | 802 | 553 | 859 | 514 | 691 | 676 | 866 | 520 | 806 | 562 |
| 9 | 11th Ward, 9th Precinct.. | 1455 | 885 | 548 | 3 | 1 | 901 | 501 | 6 | 777 | 595 | 722 | 686 | 5 | 764 | 561 | 856 | 497 | 664 | 678 | 857 | 507 | 788 | 550 |
| 10 | 11th Ward, 10th Precinct. | 791 | 469 | 306 | 1 | 0 | 485 | 276 | 2 | 435 | 295 | 411 | 354 | 1 | 436 | 279 | 489 | 244 | 393 | 347 | 488 | 250 | 446 | 277 |
| 11 | 11th Ward, 11th Precinct. | 2098 | 1197 | 876 | 6 | 0 | 1311 | 734 | 3 | 1145 | 838 | 1043 | 1014 | 7 | 1130 | 831 | 1194 | 766 | 995 | 970 | 1223 | 766 | 1145 | 826 |
| 12 | 11th Ward, 12th Precinct. | 673 | 335 | 325 | 4 | 0 | 350 | 304 | 3 | 318 | 312 | 279 | 368 | 5 | 306 | 315 | 340 | 288 | 263 | 367 | 336 | 297 | 319 | 305 |
| 13 | 11th Ward, 13th Precinct. | 1032 | 519 | 495 | 2 | 2 | 549 | 446 | 5 | 488 | 490 | 468 | 536 | 4 | 508 | 451 | 546 | 416 | 446 | 526 | 546 | 418 | 513 | 443 |
| 14 | 11th Ward, 14th Precinct. | 1022 | 472 | 523 | 5 | 0 | 489 | 484 | 6 | 406 | 553 | 406 | 586 | 8 | 424 | 515 | 471 | 473 | 364 | 584 | 482 | 470 | 434 | 495 |
| 15 | 11th Ward, 15th Precinct | 894 | 461 | 414 | 4 | 0 | 485 | 371 | 4 | 408 | 419 | 390 | 471 | 0 | 403 | 403 | 458 | 362 | 341 | 486 | 458 | 372 | 416 | 395 |
| 16 | 11th Ward, 16th Precinct. | 1547 | 684 | 832 | 8 | 2 | 771 | 728 | 10 | 643 | 820 | 595 | 917 | 5 | 652 | 774 | 728 | 710 | 535 | 916 | 746 | 705 | 689 | 754 |
| 17 | 11th Ward, 17th Precinct | 1190 | 498 | 675 | 2 | 0 | 504 | 643 | 5 | 407 | 731 | 368 | 783 | 5 | 430 | 672 | 485 | 624 | 353 | 757 | 477 | 641 | 452 | 646 |
| 18 | 11th Ward, 18th Precinct | 703 | 293 | 397 | 1 | 1 | 298 | 384 | 0 | 254 | 409 | 225 | 458 | 3 | 249 | 401 | 289 | 358 | 219 | 438 | 287 | 367 | 259 | 386 |
| 19 | 11th Ward, 19th Precinct | 825 | 342 | 741 | 1 | 0 | 374 | 421 | 8 | 307 | 464 | 297 | 510 | 3 | 306 | 439 | 341 | 413 | 275 | 484 | 347 | 419 | 326 | 432 |
| 20 | 11th Ward, 20th Precinct | 1182 | 562 | 597 | 5 | 0 | 634 | 508 | 4 | 536 | 573 | 492 | 660 | 3 | 530 | 556 | 597 | 492 | 458 | 642 | 615 | 483 | 557 | 533 |
| 21 | 11th Ward, 21st Precinct | 793 | 445 | 326 | 3 | 1 | 490 | 276 | 0 | 435 | 316 | 391 | 386 | 1 | 425 | 304 | 454 | 284 | 394 | 358 | 475 | 263 | 448 | 281 |
| 22 | 11th Ward, 22nd Precinct | 1338 | 756 | 561 | 1 | 1 | 801 | 496 | 7 | 682 | 573 | 668 | 641 | 4 | 703 | 525 | 755 | 491 | 622 | 627 | 774 | 477 | 715 | 514 |
| 23 | 11th Ward, 23rd Precinct | 1258 | 445 | 787 | 2 | 0 | 471 | 742 | 4 | 394 | 798 | 339 | 888 | 5 | 384 | 777 | 422 | 733 | 318 | 859 | 471 | 725 | 394 | 760 |
| 24 | 11th Ward, 24th Precinct | 1597 | 838 | 727 | 8 | 0 | 901 | 639 | 7 | 728 | 747 | 686 | 866 | 6 | 729 | 726 | 808 | 665 | 622 | 854 | 812 | 669 | 748 | 708 |
| 25 | 11th Ward, 25th Precinct | 1470 | 813 | 630 | 2 | 0 | 818 | 600 | 0 | 718 | 685 | 651 | 782 | 0 | 701 | 639 | 780 | 569 | 607 | 759 | 763 | 605 | 727 | 618 |
| 26 | 11th Ward, 26th Precinct | 1596 | 772 | 795 | 4 | 1 | 802 | 749 | 2 | 658 | 824 | 659 | 892 | 4 | 691 | 768 | 770 | 709 | 592 | 889 | 766 | 713 | 698 | 746 |
| 27 | 11th Ward, 27th Precinct | 1258 | 603 | 635 | 1 | 1 | 640 | 573 | 5 | 527 | 659 | 517 | 717 | 5 | 548 | 615 | 592 | 577 | 475 | 709 | 597 | 579 | 550 | 622 |
| 28 | 11th Ward, 28th Precinct | 1256 | 756 | 478 | 5 | 0 | 800 | 416 | 4 | 637 | 544 | 630 | 589 | 3 | 669 | 485 | 739 | 429 | 583 | 585 | 747 | 430 | 689 | 477 |
| 29 | 11th Ward, 29th Precinct | 1031 | 530 | 479 | 2 | 0 | 568 | 429 | 2 | 459 | 503 | 415 | 598 | 3 | 432 | 498 | 479 | 461 | 367 | 576 | 487 | 468 | 457 | 474 |
| 30 | 11th Ward, 30th Precinct. | 721 | 351 | 356 | 2 | 1 | 369 | 325 | 3 | 278 | 393 | 271 | 436 | 1 | 288 | 369 | 305 | 353 | 245 | 420 | 329 | 345 | 304 | 355 |
| 31 | 11th Ward, 31st Precinct. | 998 | 444 | 541 | 1 | 0 | 504 | 474 | 1 | 397 | 534 | 356 | 612 | 2 | 381 | 530 | 417 | 495 | 332 | 589 | 437 | 494 | 400 | 510 |
| | Totals 11th Ward.... | 33320 | 16787 | 15935 | 84 | 16 | 17976 | 14241 | 105 | 15179 | 16123 | 14204 | 18265 | 95 | 15287 | 15344 | 16742 | 14115 | 13250 | 17812 | 17011 | 14173 | 15709 | 15016 |



Digitized by Google
Original from UNIVERSITY OF CALIFORNIA

Generated on 2013-02-13 18:41 GMT / http://hdl.handle.net/2027/uc1.b4049245
Creative Commons Zero (CC0) / http://www.hathitrust.org/access_use#cc-zero



| NAMES OF TOWNSHIPS, VILLAGES, OR WARDS (In Alphabetical Order) | Total White Ballots Cast and Counted | Presidential Electors: Kennedy and Johnson D.F.L. | Presidential Electors: Nixon and Lodge Rep. | Presidential Electors: Dobbs and Weiss Soc. Workers | Presidential Electors: Hass and Cozzini Ind. Govt. | U. S. Senator: H. Humphrey D.F.L. | U. S. Senator: P. K. Peterson Rep. | U. S. Senator: C. Feingold Soc. Workers | Repr. 4th District: J. E. Karth D.F.L. | Repr. 4th District: J. Mitchell Rep. | Governor: O. L. Freeman D.F.L. | Governor: E. L. Andersen Rep. | Governor: R. Gustafson Ind. Govt. | Lieutenant Governor: K. F. Rolvaag D.F.L. | Lieutenant Governor: Art Ogle Rep. | Secretary of State: J. L. Donovan D.F.L. | Secretary of State: K. O. Joyce Rep. | State Treasurer: C. H. Hammar D.F.L. | State Treasurer: V. Bjornson Rep. | Attorney General: W. F. Mondale D.F.L. | Attorney General: G. A. Sartre Rep. | R.R. & Whse. Comm.: H. Petersen D.F.L. | R.R. & Whse. Comm.: R. M. Johnson Rep. |
|---|---|---|---|---|---|---|---|---|---|---|---|---|---|---|---|---|---|---|---|---|---|---|---|
| 1 12th Ward, 1st Precinct | 794 | 602 | 164 | 8 | 0 | 608 | 120 | 7 | 548 | 131 | 575 | 168 | 5 | 543 | 115 | 577 | 100 | 521 | 148 | 571 | 106 | 560 | 119 |
| 2 12th Ward, 2nd Precinct | 810 | 588 | 200 | 3 | 2 | 639 | 141 | 4 | 564 | 157 | 570 | 199 | 4 | 545 | 153 | 577 | 130 | 515 | 188 | 578 | 127 | 575 | 145 |
| 3 12th Ward, 3rd Precinct | 725 | 464 | 241 | 2 | 0 | 512 | 178 | 3 | 468 | 201 | 445 | 247 | 3 | 472 | 189 | 492 | 171 | 435 | 228 | 494 | 175 | 484 | 184 |
| 4 12th Ward, 4th Precinct | 738 | 537 | 184 | 3 | 0 | 563 | 150 | 3 | 520 | 164 | 505 | 204 | 3 | 533 | 147 | 539 | 138 | 499 | 190 | 541 | 138 | 539 | 146 |
| 5 12th Ward, 5th Precinct | 958 | 746 | 192 | 2 | 1 | 760 | 157 | 3 | 742 | 157 | 691 | 239 | 4 | 732 | 148 | 759 | 126 | 679 | 207 | 759 | 131 | 744 | 143 |
| 6 12th Ward, 6th Precinct | 527 | 327 | 194 | 0 | 0 | 340 | 166 | 1 | 307 | 184 | 286 | 228 | 2 | 296 | 187 | 314 | 175 | 268 | 222 | 320 | 173 | 303 | 184 |
| 7 12th Ward, 7th Precinct | 298 | 199 | 93 | 0 | 0 | 216 | 66 | 0 | 202 | 77 | 194 | 91 | 2 | 206 | 65 | 216 | 58 | 180 | 89 | 204 | 73 | 200 | 67 |
| 8 12th Ward, 8th Precinct | 927 | 650 | 264 | 0 | 0 | 723 | 167 | 2 | 672 | 188 | 646 | 245 | 6 | 662 | 183 | 669 | 178 | 606 | 239 | 684 | 168 | 656 | 193 |
| 9 12th Ward, 9th Precinct | 1161 | 514 | 618 | 2 | 0 | 584 | 539 | 4 | 496 | 594 | 459 | 677 | 5 | 513 | 561 | 551 | 523 | 457 | 630 | 568 | 519 | 535 | 549 |
| 10 12th Ward, 10th Precinct | 1067 | 709 | 340 | 0 | 0 | 756 | 265 | 8 | 707 | 285 | 688 | 341 | 7 | 694 | 273 | 737 | 236 | 636 | 333 | 739 | 240 | 697 | 275 |
| 11 12th Ward, 11th Precinct | 1075 | 432 | 630 | 2 | 1 | 555 | 495 | 2 | 457 | 561 | 427 | 624 | 5 | 464 | 543 | 497 | 498 | 375 | 635 | 506 | 514 | 470 | 533 |
| 12 12th Ward, 12th Precinct | 1206 | 663 | 526 | 4 | 1 | 795 | 380 | 3 | 739 | 415 | 680 | 507 | 6 | 710 | 427 | 751 | 382 | 643 | 508 | 780 | 361 | 722 | 417 |
| 13 12th Ward, 13th Precinct | 478 | 291 | 181 | 2 | 1 | 326 | 138 | 2 | 299 | 146 | 283 | 182 | 2 | 301 | 139 | 320 | 126 | 269 | 174 | 323 | 131 | 307 | 139 |
| Totals 12th Ward | 10764 | 6722 | 3827 | 28 | 6 | 7377 | 2962 | 42 | 6721 | 3260 | 6449 | 3952 | 54 | 6671 | 3130 | 6999 | 2841 | 6083 | 3791 | 7067 | 2856 | 6792 | 3094 |
| Totals 1st Ward | 13090 | 7372 | 5385 | 50 | 7 | 8469 | 4103 | 43 | 8044 | 4157 | 7506 | 5165 | 71 | 7828 | 4147 | 8066 | 3862 | 7137 | 4952 | 8172 | 3859 | 7884 | 4211 |
| Totals 2nd Ward | 23017 | 14347 | 8195 | 81 | 11 | 15992 | 6158 | 83 | 14817 | 6850 | 14025 | 8303 | 101 | 14762 | 6438 | 15316 | 5873 | 13495 | 7774 | 15451 | 5943 | 14821 | 6459 |
| Totals 3rd Ward | 219 | 124 | 77 | 4 | 0 | 128 | 65 | 3 | 106 | 66 | 127 | 66 | 3 | 116 | 55 | 124 | 55 | 115 | 58 | 124 | 54 | 120 | 57 |
| Totals 4th Ward | 1597 | 1018 | 520 | 11 | 2 | 1039 | 469 | 10 | 939 | 497 | 973 | 549 | 12 | 977 | 432 | 1017 | 402 | 871 | 540 | 971 | 449 | 965 | 445 |
| Totals 5th Ward | 10413 | 7163 | 3025 | 39 | 4 | 7469 | 2521 | 49 | 6827 | 2918 | 6673 | 3367 | 62 | 6862 | 2645 | 7130 | 2419 | 6369 | 3160 | 7137 | 2469 | 6904 | 2635 |
| Totals 6th Ward | 8463 | 5755 | 2531 | 35 | 5 | 6108 | 2050 | 33 | 5606 | 2241 | 5477 | 2727 | 48 | 5650 | 2103 | 5890 | 1886 | 5236 | 2554 | 5903 | 1948 | 5743 | 2053 |
| Totals 7th Ward | 15401 | 8714 | 6321 | 46 | 8 | 9147 | 5603 | 63 | 8091 | 6207 | 7917 | 6985 | 76 | 8216 | 5800 | 8763 | 5386 | 7328 | 6853 | 8768 | 5444 | 8355 | 5772 |
| Totals 8th Ward | 9230 | 7143 | 1871 | 27 | 5 | 7345 | 1476 | 33 | 6835 | 1677 | 6756 | 2119 | 38 | 6788 | 1458 | 7013 | 1319 | 6410 | 1890 | 6971 | 1369 | 6894 | 1466 |
| Totals 9th Ward | 3934 | 2944 | 874 | 11 | 1 | 3083 | 662 | 13 | 2871 | 715 | 2847 | 926 | 16 | 2859 | 657 | 2926 | 601 | 2688 | 822 | 2908 | 612 | 2859 | 689 |
| Totals 10th Ward | 13768 | 6275 | 7202 | 44 | 14 | 7562 | 5741 | 58 | 6610 | 6253 | 6083 | 7279 | 65 | 6552 | 6187 | 6893 | 5824 | 5775 | 7100 | 7273 | 5601 | 6727 | 6047 |
| Totals 11th Ward | 33320 | 16787 | 15935 | 84 | 16 | 17976 | 14241 | 105 | 15179 | 16123 | 14204 | 18265 | 95 | 15287 | 15344 | 16742 | 14115 | 13250 | 17812 | 17011 | 14173 | 15709 | 15016 |
| Totals 12th Ward | 10764 | 6722 | 3827 | 28 | 6 | 7377 | 2962 | 42 | 6721 | 3260 | 6449 | 3952 | 54 | 6671 | 3130 | 6999 | 2841 | 6083 | 3791 | 7067 | 2856 | 6792 | 3094 |
| Total St. Paul | 143216 | 84364 | 55763 | 460 | 79 | 91695 | 46051 | 535 | 82646 | 50964 | 79037 | 59703 | 641 | 82568 | 48396 | 86879 | 44583 | 74757 | 57306 | 87756 | 44777 | 83773 | 47944 |
| 1 Arden Hills, 1st Precinct | 880 | 344 | 534 | 0 | 0 | 405 | 470 | 1 | 381 | 480 | 298 | 581 | 2 | 353 | 499 | 387 | 476 | 305 | 555 | 404 | 454 | 374 | 485 |
| 2 2nd Precinct | 874 | 385 | 475 | 0 | 0 | 494 | 376 | 1 | 411 | 446 | 358 | 507 | 1 | 418 | 443 | 459 | 398 | 318 | 535 | 441 | 427 | 415 | 440 |
| 3 Blaine, 2nd Precinct | 2 | 0 | 2 | 0 | 0 | 0 | 2 | 0 | 0 | 2 | 0 | 2 | 0 | 0 | 2 | 0 | 2 | 0 | 2 | 0 | 2 | 0 | 2 |
| 4 Falcon Heights, 1st Prct. | 1305 | 521 | 777 | 1 | 0 | 744 | 567 | 1 | 547 | 746 | 466 | 835 | 2 | 547 | 735 | 607 | 672 | 424 | 844 | 638 | 643 | 531 | 733 |
| 5 2nd Precinct | 642 | 156 | 479 | 0 | 0 | 200 | 437 | 0 | 156 | 468 | 125 | 514 | 0 | 159 | 468 | 175 | 452 | 124 | 508 | 203 | 429 | 72 | 455 |
| 6 3rd Precinct | 862 | 277 | 575 | 0 | 0 | 344 | 511 | 0 | 286 | 555 | 257 | 599 | 2 | 285 | 556 | 328 | 521 | 234 | 621 | 350 | 501 | 308 | 536 |
| 7 Gem Lake, 1st Precinct | 147 | 90 | 50 | 0 | 1 | 96 | 48 | 1 | 99 | 43 | 88 | 58 | 1 | 97 | 49 | 103 | 40 | 87 | 54 | 99 | 44 | 98 | 44 |
| 8 Lauderdale, 1st Precinct | 837 | 447 | 376 | 2 | 1 | 570 | 259 | 1 | 504 | 298 | 468 | 363 | 0 | 507 | 302 | 535 | 273 | 442 | 363 | 570 | 244 | 498 | 307 |
| 9 Little Canada, 1st Precinct | 1579 | 978 | 561 | 10 | 4 | 1119 | 443 | 8 | 1064 | 480 | 930 | 620 | 12 | 1044 | 485 | 1094 | 447 | 947 | 586 | 1087 | 442 | 1031 | 488 |



Digitized by Google
Original from UNIVERSITY OF CALIFORNIA

Generated on 2013-02-13 18:41 GMT / http://hdl.handle.net/2027/uc1.b4049245
Creative Commons Zero (CC0) / http://www.hathitrust.org/access_use#cc-zero

Digitized by Google

Original from UNIVERSITY OF CALIFORNIA



| | | | | | | | | | | | | | | | | | | | | | | | | |
|---|---|---|---|---|---|---|---|---|---|---|---|---|---|---|---|---|---|---|---|---|---|---|---|---|
| 10 | Maplewood, 1st Precinct | 955 | 639 | 311 | 0 | 0 | 711 | 240 | 1 | 673 | 274 | 588 | 362 | 4 | 661 | 290 | 705 | 250 | 606 | 346 | 691 | 254 | 660 | 285 |
| 11 | 2nd Precinct | 677 | 274 | 385 | 2 | 0 | 345 | 321 | 0 | 331 | 328 | 277 | 393 | 1 | 331 | 332 | 339 | 320 | 279 | 383 | 341 | 307 | 339 | 322 |
| 12 | 3rd Precinct | 727 | 425 | 298 | 0 | 0 | 492 | 224 | 2 | 473 | 239 | 439 | 282 | 0 | 476 | 238 | 500 | 213 | 417 | 288 | 483 | 225 | 472 | 238 |
| 13 | 4th Precinct | 814 | 506 | 296 | 2 | 0 | 582 | 228 | 0 | 566 | 238 | 500 | 304 | 2 | 567 | 231 | 577 | 226 | 490 | 306 | 582 | 219 | 556 | 242 |
| 14 | 5th Precinct | 767 | 472 | 282 | 2 | 0 | 523 | 236 | 2 | 522 | 234 | 452 | 307 | 0 | 504 | 246 | 538 | 212 | 447 | 308 | 523 | 234 | 517 | 234 |
| 15 | 6th Precinct | 748 | 481 | 254 | 1 | 0 | 558 | 186 | 1 | 562 | 187 | 471 | 268 | 5 | 530 | 208 | 573 | 159 | 477 | 265 | 563 | 175 | 540 | 195 |
| 16 | 7th Precinct | 796 | 494 | 282 | 2 | 1 | 565 | 217 | 1 | 536 | 241 | 471 | 314 | 3 | 523 | 250 | 571 | 206 | 480 | 293 | 554 | 218 | 535 | 236 |
| 17 | 8th Precinct | 413 | 228 | 180 | 0 | 2 | 279 | 128 | 1 | 258 | 151 | 250 | 160 | 1 | 267 | 134 | 282 | 120 | 235 | 170 | 274 | 127 | 262 | 140 |
| 18 | 9th Precinct | 839 | 500 | 329 | 0 | 0 | 576 | 250 | 2 | 547 | 275 | 497 | 332 | 3 | 540 | 279 | 569 | 245 | 490 | 329 | 577 | 240 | 534 | 275 |
| 19 | 10th Precinct | 792 | 483 | 302 | 1 | 0 | 576 | 210 | 1 | 544 | 239 | 467 | 317 | 3 | 531 | 248 | 551 | 231 | 469 | 315 | 560 | 215 | 514 | 263 |
| 20 | Mounds View, 1st Pret | 830 | 509 | 310 | 3 | 0 | 624 | 199 | 3 | 576 | 230 | 536 | 285 | 4 | 583 | 233 | 615 | 198 | 495 | 322 | 595 | 217 | 572 | 238 |
| 21 | 2nd Precinct | 851 | 496 | 337 | 0 | 1 | 610 | 234 | 2 | 580 | 247 | 530 | 311 | 7 | 578 | 258 | 619 | 221 | 504 | 333 | 614 | 230 | 595 | 246 |
| 22 | 3rd Precinct | 746 | 499 | 229 | 0 | 0 | 589 | 151 | 1 | 575 | 157 | 508 | 228 | 4 | 570 | 164 | 592 | 142 | 512 | 222 | 586 | 147 | 565 | 168 |
| 23 | New Brighton, 1st Pret | 1996 | 1155 | 804 | 8 | 0 | 1318 | 603 | 6 | 1200 | 610 | 1112 | 829 | 3 | 1185 | 665 | 1264 | 617 | 1048 | 820 | 1287 | 587 | 1201 | 667 |
| 24 | 2nd Precinct | 816 | 485 | 317 | 1 | 2 | 574 | 218 | 1 | 512 | 229 | 494 | 298 | 6 | 528 | 229 | 554 | 207 | 464 | 297 | 561 | 206 | 532 | 230 |
| 25 | North Oaks, 1st Precinct | 18 | 5 | 12 | 0 | 0 | 5 | 11 | 0 | 6 | 10 | 3 | 13 | 0 | 3 | 13 | 6 | 11 | 5 | 12 | 5 | 11 | 5 | 11 |
| 26 | 2nd Precinct | 375 | 45 | 330 | 0 | 0 | 57 | 319 | 0 | 39 | 337 | 23 | 352 | 0 | 35 | 341 | 48 | 326 | 27 | 347 | 57 | 318 | 34 | 340 |
| 27 | No. St. Paul, 1st Precinct | 1516 | 893 | 591 | 2 | 0 | 1017 | 431 | 4 | 1006 | 432 | 865 | 608 | 4 | 934 | 492 | 996 | 436 | 869 | 564 | 995 | 448 | 964 | 465 |
| 28 | 2nd Precinct | 1978 | 1094 | 859 | 5 | 0 | 1239 | 694 | 6 | 1201 | 717 | 1051 | 900 | 4 | 1143 | 760 | 1223 | 672 | 1045 | 866 | 1228 | 678 | 1156 | 742 |
| 29 | Roseville, 1st Precinct | 1499 | 896 | 590 | 3 | 0 | 990 | 473 | 2 | 870 | 545 | 804 | 668 | 4 | 890 | 524 | 936 | 488 | 806 | 615 | 934 | 486 | 877 | 539 |
| 30 | 2nd Precinct | 1639 | 876 | 745 | 1 | 2 | 1056 | 544 | 5 | 945 | 621 | 857 | 755 | 2 | 928 | 627 | 984 | 564 | 831 | 729 | 1049 | 517 | 949 | 596 |
| 31 | 3rd Precinct | 1223 | 568 | 636 | 5 | 1 | 674 | 510 | 4 | 582 | 572 | 514 | 678 | 4 | 576 | 568 | 636 | 517 | 504 | 654 | 650 | 508 | 603 | 547 |
| 32 | 4th Precinct | 940 | 398 | 527 | 3 | 0 | 496 | 420 | 5 | 412 | 472 | 377 | 542 | 3 | 430 | 453 | 459 | 423 | 368 | 524 | 471 | 418 | 440 | 445 |
| 33 | 5th Precinct | 1247 | 581 | 649 | 1 | 0 | 662 | 549 | 1 | 574 | 603 | 523 | 700 | 2 | 592 | 596 | 622 | 559 | 497 | 694 | 645 | 546 | 585 | 583 |
| 34 | 6th Precinct | 562 | 191 | 365 | 2 | 0 | 225 | 324 | 1 | 186 | 336 | 169 | 387 | 0 | 185 | 341 | 208 | 318 | 163 | 376 | 219 | 313 | 194 | 333 |
| 35 | 7th Precinct | 1465 | 628 | 814 | 3 | 0 | 763 | 670 | 2 | 668 | 727 | 598 | 845 | 1 | 685 | 727 | 731 | 676 | 573 | 838 | 749 | 658 | 666 | 739 |
| 36 | 8th Precinct | 1073 | 354 | 704 | 4 | 0 | 439 | 619 | 2 | 360 | 667 | 306 | 754 | 4 | 368 | 664 | 406 | 622 | 288 | 750 | 424 | 614 | 377 | 654 |
| 37 | 9th Precinct | 1114 | 474 | 628 | 4 | 0 | 626 | 453 | 4 | 508 | 521 | 464 | 624 | 3 | 517 | 529 | 566 | 481 | 454 | 599 | 591 | 459 | 522 | 528 |
| 38 | St. Anthony, 1st Precinct | 121 | 78 | 42 | 0 | 0 | 87 | 30 | 0 | 80 | 25 | 73 | 43 | 1 | 77 | 31 | 81 | 31 | 68 | 41 | 79 | 31 | 83 | 28 |
| 39 | Shoreview, 1st Precinct | 999 | 451 | 533 | 0 | 0 | 551 | 439 | 1 | 552 | 438 | 468 | 516 | 5 | 565 | 425 | 570 | 415 | 484 | 496 | 597 | 389 | 551 | 433 |
| 40 | 2nd Precinct | 1111 | 548 | 559 | 1 | 0 | 645 | 454 | 4 | 607 | 492 | 496 | 605 | 6 | 587 | 512 | 651 | 448 | 499 | 598 | 663 | 436 | 604 | 493 |
| 41 | 3rd Precinct | 599 | 434 | 160 | 0 | 0 | 476 | 116 | 3 | 408 | 182 | 427 | 166 | 5 | 467 | 124 | 493 | 103 | 420 | 175 | 474 | 122 | 464 | 128 |
| | Spring Lake Park— | | | | | | | | | | | | | | | | | | | | | | | |
| 42 | 1st Precinct | 35 | 15 | 17 | 0 | 0 | 18 | 16 | 1 | 19 | 16 | 20 | 15 | 0 | 21 | 14 | 23 | 12 | 17 | 18 | 21 | 14 | 20 | 15 |
| 43 | Vadnais Heights, 1st Pret. | 988 | 652 | 315 | 2 | 2 | 734 | 241 | 1 | 722 | 241 | 610 | 364 | 5 | 640 | 70 | 683 | 173 | 617 | 325 | 728 | 227 | 686 | 259 |
| | White Bear Lake— | | | | | | | | | | | | | | | | | | | | | | | |
| 44 | 1st Precinct | 587 | 311 | 258 | 4 | 1 | 331 | 230 | 7 | 311 | 238 | 280 | 286 | 6 | 293 | 145 | 329 | 219 | 269 | 279 | 324 | 221 | 302 | 243 |
| 45 | 2nd Precinct | 680 | 282 | 375 | 6 | 0 | 322 | 332 | 4 | 307 | 337 | 265 | 399 | 4 | 278 | 362 | 305 | 338 | 252 | 394 | 309 | 338 | 286 | 361 |
| 46 | 3rd Precinct | 1091 | 636 | 440 | 5 | 0 | 671 | 381 | 4 | 642 | 390 | 537 | 524 | 7 | 611 | 417 | 646 | 380 | 538 | 495 | 667 | 367 | 628 | 409 |
| 47 | 4th Precinct | 3103 | 1468 | 1605 | 4 | 0 | 1729 | 1310 | 3 | 1599 | 1412 | 1348 | 1717 | 1 | 1512 | 1477 | 1636 | 1368 | 1335 | 1674 | 1657 | 1347 | 1548 | 1445 |
| | White Bear Town— | | | | | | | | | | | | | | | | | | | | | | | |
| 48 | 1st Precinct | 1086 | 629 | 438 | 2 | 1 | 716 | 350 | 1 | 707 | 357 | 611 | 462 | 1 | 672 | 387 | 711 | 349 | 608 | 451 | 705 | 351 | 687 | 365 |
| 49 | 2nd Precinct | 686 | 353 | 316 | 3 | 0 | 432 | 244 | 4 | 412 | 265 | 346 | 324 | 12 | 404 | 276 | 444 | 232 | 345 | 331 | 439 | 235 | 406 | 271 |
| 50 | 3rd Precinct | 803 | 396 | 392 | 2 | 0 | 487 | 307 | 0 | 466 | 321 | 393 | 402 | 1 | 442 | 342 | 478 | 308 | 374 | 431 | 455 | 323 | 442 | 338 |
| | Total Vote Rural | 46433 | 24100 | 21645 | 97 | 19 | 28342 | 17225 | 106 | 26092 | 18671 | 23010 | 22718 | 151 | 25639 | 18761 | 27408 | 17327 | 22550 | 22341 | 27718 | 17162 | 25800 | 18779 |
| | Total Vote City | 143216 | 84364 | 55763 | 460 | 79 | 91695 | 46051 | 535 | 82646 | 50964 | 79037 | 59703 | 641 | 82568 | 48396 | 86879 | 44583 | 74757 | 57306 | 87756 | 44777 | 83773 | 47944 |
| | Total County | 189649 | 108464 | 77408 | 557 | 98 | 120037 | 63276 | 641 | 108738 | 69635 | 102047 | 82421 | 792 | 108207 | 67157 | 114287 | 61910 | 97307 | 79647 | 115474 | 61939 | 109573 | 66723 |

Generated on 2013-02-13 18:41 GMT / http://hdl.handle.net/2027/uc1.b4049245
Creative Commons Zero (CC0) / http://www.hathitrust.org/access_use#cc-zero

# AITKIN COUNTY

## 1960 GENERAL ELECTION RETURNS

## SIXTH CONGRESSIONAL DISTRICT

| NAMES OF TOWNSHIPS, VILLAGES, OR WARDS (In Alphabetical Order) | Total Number of White Ballots Cast and Counted | Presidential Electors | | | | U. S. Senator | | | Repr. in Congress 6th District | | Governor | | | Lieutenant Governor | | Secretary of State | | State Treasurer | | Attorney General | | Railroad and Warehouse Comm. | |
|---|---|---|---|---|---|---|---|---|---|---|---|---|---|---|---|---|---|---|---|---|---|---|---|
| | | Kennedy and Johnson Democratic-Farmer-Labor | Nixon and Lodge Republican | Dobbs and Weiss Socialist Workers Party | Hass and Cozzini Industrial Govt. Party | Hubert H. Humphrey Democratic-Farmer-Labor | P. Kenneth (P.K.) Peterson Republican | Carl Feingold Socialist Workers Party | Fred Marshall Democratic-Farmer-Labor | Frank L. King Republican | Orville L. Freeman Democratic-Farmer-Labor | Elmer L. Andersen Republican | Rudolph Gustafson Industrial Govt. Party | Karl F. Rolvaag Democratic-Farmer-Labor | Art Ogle Republican | Joseph L. Donovan Democratic-Farmer-Labor | Kenneth O'Brien Joyce Republican | Conrad H. Hammar Democratic-Farmer-Labor | Val Bjornson Republican | Walter F. Mondale Democratic-Farmer-Labor | Gaylord A. Saetre Republican | Hjalmar Petersen Democratic-Farmer-Labor | Robert M. (Bob) Johnson Republican |
| 1 Aitkin | 505 | 208 | 281 | 0 | 1 | 236 | 245 | 1 | 283 | 196 | 188 | 298 | 2 | 219 | 250 | 252 | 225 | 183 | 290 | 230 | 239 | 227 | 248 |
| 2 Ball Bluff | 199 | 124 | 65 | 2 | 0 | 136 | 60 | 2 | 136 | 56 | 108 | 84 | 3 | 129 | 62 | 142 | 51 | 121 | 73 | 132 | 58 | 137 | 54 |
| 3 Balsam | 17 | 7 | 8 | 0 | 0 | 13 | 4 | 0 | 15 | 2 | 14 | 3 | 0 | 14 | 3 | 12 | 3 | 12 | 5 | 15 | 1 | 15 | 2 |
| 4 Beaver | 31 | 26 | 5 | 0 | 0 | 27 | 3 | 0 | 27 | 2 | 27 | 4 | 0 | 28 | 3 | 27 | 3 | 26 | 5 | 26 | 4 | 28 | 3 |
| 5 Clark | 91 | 51 | 40 | 0 | 0 | 56 | 33 | 0 | 60 | 27 | 48 | 41 | 0 | 50 | 33 | 57 | 26 | 44 | 41 | 53 | 30 | 55 | 30 |
| 6 Cornish | 27 | 14 | 13 | 0 | 0 | 15 | 12 | 0 | 17 | 10 | 13 | 14 | 0 | 15 | 12 | 18 | 9 | 10 | 14 | 13 | 13 | 14 | 12 |
| 7 Farm Island | 252 | 106 | 138 | 0 | 1 | 130 | 122 | 0 | 141 | 106 | 111 | 138 | 0 | 132 | 119 | 142 | 110 | 97 | 149 | 134 | 110 | 129 | 115 |
| 8 Fleming | 120 | 47 | 70 | 0 | 3 | 56 | 61 | 2 | 64 | 52 | 51 | 66 | 2 | 63 | 53 | 65 | 53 | 49 | 71 | 60 | 56 | 62 | 56 |
| 9 Glen | 151 | 85 | 59 | 0 | 0 | 90 | 58 | 0 | 104 | 41 | 78 | 69 | 0 | 97 | 49 | 101 | 42 | 68 | 77 | 90 | 51 | 98 | 48 |
| 10 Haugen | 67 | 24 | 39 | 1 | 0 | 32 | 34 | 0 | 35 | 28 | 26 | 39 | 1 | 29 | 33 | 34 | 30 | 25 | 38 | 32 | 31 | 31 | 32 |
| 11 Hazelton | 227 | 79 | 142 | 1 | 0 | 90 | 129 | 2 | 93 | 121 | 64 | 158 | 2 | 84 | 129 | 92 | 120 | 68 | 152 | 87 | 124 | 83 | 130 |
| 12 Hill Lake | 165 | 84 | 75 | 0 | 0 | 93 | 70 | 0 | 91 | 64 | 74 | 88 | 0 | 86 | 69 | 93 | 64 | 75 | 81 | 88 | 67 | 80 | 70 |
| 13 Idun | 83 | 30 | 52 | 0 | 0 | 36 | 44 | 0 | 40 | 37 | 35 | 47 | 0 | 40 | 38 | 43 | 37 | 32 | 47 | 36 | 42 | 36 | 43 |
| 14 Jevne | 101 | 40 | 57 | 0 | 0 | 61 | 36 | 0 | 62 | 32 | 51 | 46 | 2 | 52 | 40 | 62 | 32 | 45 | 52 | 50 | 43 | 50 | 43 |
| 15 Kimberly | 121 | 62 | 53 | 1 | 0 | 76 | 41 | 0 | 79 | 34 | 61 | 58 | 0 | 76 | 37 | 80 | 36 | 64 | 51 | 74 | 42 | 74 | 39 |
| 16 Lakeside | 141 | 66 | 69 | 0 | 0 | 91 | 44 | 0 | 99 | 37 | 82 | 58 | 0 | 88 | 45 | 95 | 39 | 72 | 63 | 87 | 45 | 94 | 44 |
| 17 Lee | 31 | 12 | 17 | 0 | 0 | 19 | 11 | 0 | 19 | 10 | 15 | 16 | 0 | 17 | 12 | 17 | 10 | 15 | 14 | 16 | 9 | 17 | 11 |
| 18 Libby | 33 | 18 | 13 | 0 | 0 | 19 | 13 | 0 | 23 | 9 | 17 | 15 | 1 | 19 | 13 | 21 | 11 | 17 | 16 | 19 | 13 | 18 | 15 |
| 19 Logan | 125 | 75 | 41 | 2 | 0 | 92 | 30 | 1 | 98 | 26 | 85 | 37 | 0 | 92 | 28 | 98 | 22 | 81 | 38 | 92 | 27 | 91 | 30 |
| 20 Macville | 135 | 90 | 40 | 0 | 0 | 95 | 39 | 1 | 105 | 30 | 83 | 48 | 2 | 92 | 43 | 100 | 34 | 87 | 48 | 97 | 36 | 88 | 46 |
| 21 Malmo | 142 | 79 | 57 | 1 | 0 | 92 | 46 | 0 | 101 | 37 | 89 | 49 | 0 | 94 | 45 | 99 | 41 | 88 | 51 | 96 | 40 | 101 | 38 |
| 22 McGregor | 62 | 35 | 25 | 1 | 0 | 34 | 25 | 0 | 40 | 18 | 31 | 30 | 0 | 34 | 23 | 32 | 25 | 25 | 34 | 32 | 24 | 32 | 25 |
| 23 Morrison | 109 | 55 | 48 | 2 | 0 | 57 | 48 | 2 | 73 | 32 | 48 | 58 | 2 | 50 | 56 | 62 | 44 | 43 | 62 | 52 | 52 | 51 | 53 |
| 24 Nordland | 180 | 84 | 90 | 2 | 0 | 98 | 79 | 0 | 103 | 70 | 88 | 92 | 0 | 88 | 87 | 107 | 73 | 78 | 99 | 97 | 74 | 99 | 79 |
| 25 Pliny | 67 | 39 | 26 | 0 | 0 | 42 | 25 | 0 | 41 | 24 | 36 | 30 | 0 | 42 | 25 | 44 | 23 | 31 | 33 | 40 | 24 | 39 | 27 |
| 26 Rice River | 90 | 50 | 36 | 0 | 0 | 53 | 35 | 0 | 58 | 28 | 50 | 39 | 0 | 51 | 36 | 54 | 33 | 44 | 41 | 51 | 37 | 51 | 36 |
| 27 Salo | 87 | 73 | 10 | 0 | 0 | 79 | 5 | 0 | 78 | 4 | 72 | 13 | 0 | 76 | 4 | 81 | 2 | 72 | 7 | 75 | 4 | 72 | 10 |
| 28 Seavey | 48 | 32 | 15 | 0 | 0 | 40 | 8 | 0 | 41 | 6 | 31 | 17 | 0 | 36 | 10 | 40 | 8 | 36 | 12 | 38 | 10 | 39 | 9 |
| 29 Shamrock | 306 | 122 | 168 | 2 | 1 | 147 | 154 | 0 | 147 | 145 | 127 | 172 | 4 | 141 | 156 | 157 | 142 | 121 | 176 | 139 | 157 | 141 | 154 |
| 30 Spalding | 120 | 83 | 33 | 0 | 0 | 91 | 27 | 0 | 92 | 23 | 86 | 33 | 0 | 92 | 24 | 92 | 23 | 78 | 27 | 91 | 25 | 89 | 26 |
| 31 Spencer | 177 | 83 | 89 | 0 | 1 | 99 | 75 | 0 | 112 | 59 | 87 | 89 | 0 | 101 | 67 | 106 | 61 | 81 | 92 | 94 | 75 | 98 | 72 |
| 32 Turner | 41 | 18 | 21 | 0 | 1 | 20 | 18 | 1 | 23 | 15 | 19 | 22 | 0 | 20 | 18 | 26 | 14 | 18 | 21 | 19 | 18 | 24 | 14 |
| 33 Verdon | 22 | 12 | 7 | 1 | 0 | 14 | 6 | 1 | 16 | 4 | 17 | 5 | 0 | 17 | 4 | 17 | 5 | 15 | 6 | 16 | 6 | 17 | 5 |



Digitized by Google
Original from UNIVERSITY OF CALIFORNIA

Generated on 2013-02-13 18:41 GMT / http://hdl.handle.net/2027/uc1.b4049245
Creative Commons Zero (CC0) / http://www.hathitrust.org/access_use#cc-zero

| | | | | | | | | | | | | | | | | | | | | | | |
|---|---|---|---|---|---|---|---|---|---|---|---|---|---|---|---|---|---|---|---|---|---|---|
| 34 Wagner | 127 | 67 | 53 | 2 | 0 | 95 | 31 | 0 | 90 | 32 | 89 | 36 | 1 | 91 | 31 | 99 | 26 | 78 | 42 | 93 | 30 | 98 | 27 |
| 35 Waukenabo | 134 | 72 | 60 | 0 | 0 | 81 | 50 | 0 | 87 | 40 | 65 | 66 | 3 | 78 | 47 | 88 | 38 | 66 | 60 | 82 | 43 | 74 | 54 |
| 36 Wealthwood | 71 | 36 | 35 | 0 | 0 | 38 | 31 | 1 | 44 | 25 | 36 | 35 | 0 | 42 | 29 | 42 | 27 | 34 | 37 | 40 | 30 | 41 | 30 |
| 37 White Pine | 30 | 18 | 11 | 0 | 0 | 20 | 10 | 0 | 22 | 7 | 18 | 11 | 0 | 18 | 10 | 21 | 9 | 16 | 13 | 18 | 11 | 20 | 10 |
| 38 Williams | 71 | 24 | 40 | 0 | 0 | 25 | 40 | 0 | 26 | 38 | 21 | 43 | 1 | 24 | 38 | 28 | 36 | 16 | 47 | 23 | 39 | 22 | 41 |
| 39 Workman | 102 | 43 | 52 | 1 | 0 | 54 | 45 | 0 | 59 | 35 | 48 | 51 | 1 | 55 | 39 | 62 | 37 | 43 | 54 | 51 | 44 | 55 | 42 |
| 40 Unorg. 44-22, 45-22 | 36 | 22 | 14 | 0 | 0 | 23 | 10 | 0 | 22 | 11 | 20 | 13 | 0 | 21 | 12 | 25 | 10 | 22 | 11 | 26 | 7 | 26 | 7 |
| 41 Unorg. 50-25, 50-26, 50-27 | 60 | 34 | 24 | 0 | 0 | 36 | 21 | 1 | 39 | 18 | 30 | 28 | 1 | 36 | 19 | 40 | 18 | 28 | 29 | 33 | 22 | 34 | 22 |
| 42 Aitkin Village, No. Ward | 477 | 144 | 321 | 2 | 2 | 183 | 287 | 0 | 229 | 235 | 149 | 327 | 1 | 181 | 281 | 207 | 252 | 144 | 313 | 193 | 254 | 185 | 268 |
| 43 Aitkin Village, So. Ward | 492 | 194 | 287 | 1 | 1 | 226 | 259 | 0 | 288 | 189 | 199 | 252 | 0 | 215 | 262 | 244 | 236 | 177 | 299 | 221 | 252 | 223 | 254 |
| 44 Hill City Village | 245 | 117 | 117 | 1 | 0 | 129 | 109 | 1 | 143 | 96 | 115 | 129 | 0 | 131 | 108 | 145 | 96 | 114 | 124 | 142 | 97 | 134 | 102 |
| 45 McGrath Village | 55 | 26 | 27 | 0 | 0 | 36 | 19 | 0 | 39 | 14 | 34 | 19 | 1 | 34 | 20 | 36 | 17 | 29 | 25 | 35 | 19 | 36 | 17 |
| 46 McGregor Village | 176 | 74 | 89 | 2 | 0 | 84 | 91 | 0 | 97 | 72 | 80 | 94 | 1 | 78 | 87 | 98 | 72 | 65 | 104 | 85 | 83 | 92 | 81 |
| 47 Palisade Village | 105 | 51 | 47 | 0 | 0 | 59 | 43 | 0 | 61 | 37 | 57 | 46 | 0 | 61 | 37 | 62 | 37 | 44 | 56 | 54 | 43 | 60 | 38 |
| 48 Tamarack Village | 67 | 45 | 18 | 0 | 0 | 55 | 12 | 0 | 55 | 11 | 46 | 20 | 1 | 48 | 15 | 54 | 9 | 45 | 19 | 48 | 16 | 52 | 14 |
| Totals | 6321 | 2980 | 3097 | 25 | 11 | 3473 | 2698 | 16 | 3817 | 2245 | 3019 | 3146 | 32 | 3377 | 2661 | 3719 | 2371 | 2842 | 3219 | 3415 | 2577 | 3432 | 2626 |

## BENTON COUNTY

## SIXTH CONGRESSIONAL DISTRICT

| | | | | | | | | | | | | | | | | | | | | | | |
|---|---|---|---|---|---|---|---|---|---|---|---|---|---|---|---|---|---|---|---|---|---|---|
| 1 Alberta Township | 332 | 289 | 34 | 2 | 1 | 277 | 47 | 0 | 286 | 38 | 231 | 90 | 0 | 260 | 47 | 275 | 39 | 251 | 56 | 260 | 45 | 261 | 44 |
| 2 Gilmanton Township | 412 | 299 | 101 | 0 | 0 | 296 | 97 | 2 | 309 | 92 | 255 | 149 | 2 | 287 | 111 | 322 | 81 | 209 | 187 | 288 | 107 | 284 | 117 |
| 3 Glendorado Township | 329 | 158 | 160 | 3 | 0 | 202 | 116 | 3 | 231 | 92 | 170 | 150 | 6 | 199 | 111 | 209 | 110 | 160 | 155 | 195 | 117 | 199 | 115 |
| 4 Graham Township | 229 | 123 | 99 | 0 | 0 | 126 | 94 | 1 | 144 | 77 | 108 | 117 | 1 | 114 | 98 | 133 | 86 | 105 | 104 | 133 | 77 | 115 | 94 |
| 5 Granite Ledge | 246 | 154 | 88 | 0 | 0 | 148 | 94 | 1 | 172 | 67 | 127 | 118 | 1 | 151 | 83 | 169 | 65 | 134 | 98 | 155 | 76 | 150 | 84 |
| 6 Langola | 125 | 79 | 42 | 0 | 0 | 78 | 42 | 0 | 81 | 39 | 61 | 56 | 2 | 70 | 43 | 73 | 43 | 65 | 51 | 74 | 40 | 71 | 45 |
| 7 Mayhew Lake | 304 | 162 | 135 | 0 | 0 | 161 | 132 | 0 | 184 | 110 | 125 | 167 | 3 | 157 | 129 | 209 | 83 | 127 | 156 | 159 | 120 | 161 | 125 |
| 8 Maywood | 405 | 162 | 236 | 2 | 0 | 214 | 188 | 1 | 224 | 168 | 159 | 241 | 3 | 193 | 201 | 212 | 183 | 159 | 236 | 210 | 181 | 206 | 184 |
| 9 Minden | 345 | 197 | 139 | 1 | 0 | 197 | 129 | 0 | 225 | 115 | 146 | 193 | 1 | 193 | 144 | 267 | 76 | 154 | 180 | 203 | 132 | 202 | 135 |
| 10 St. George | 316 | 217 | 93 | 0 | 0 | 205 | 100 | 1 | 215 | 79 | 155 | 151 | 1 | 186 | 101 | 215 | 84 | 154 | 130 | 198 | 84 | 191 | 90 |
| 11 Watab | 239 | 99 | 132 | 1 | 0 | 126 | 112 | 0 | 140 | 95 | 101 | 134 | 1 | 120 | 112 | 129 | 104 | 105 | 129 | 124 | 107 | 114 | 114 |
| 12 Foley Village | 585 | 372 | 196 | 2 | 0 | 367 | 205 | 2 | 370 | 191 | 273 | 298 | 1 | 304 | 235 | 348 | 208 | 302 | 245 | 349 | 191 | 334 | 201 |
| 13 Gilman Village | 92 | 77 | 14 | 0 | 0 | 70 | 20 | 0 | 69 | 20 | 61 | 28 | 0 | 68 | 21 | 76 | 16 | 69 | 22 | 74 | 13 | 69 | 19 |
| 14 Rice Village | 172 | 106 | 63 | 0 | 0 | 103 | 66 | 0 | 119 | 51 | 89 | 80 | 0 | 96 | 59 | 112 | 48 | 90 | 68 | 99 | 53 | 100 | 54 |
| 15 Ranneby Village | 39 | 20 | 15 | 0 | 0 | 23 | 14 | 0 | 23 | 8 | 17 | 17 | 1 | 20 | 13 | 19 | 16 | 18 | 16 | 19 | 14 | 22 | 11 |
| 16 Sauk Rapids—1st Pct. | 994 | 376 | 583 | 0 | 0 | 459 | 509 | 1 | 480 | 474 | 362 | 610 | 4 | 412 | 530 | 459 | 493 | 251 | 600 | 438 | 495 | 426 | 518 |
| 17 Sauk Rapids—2nd Pct. | 1170 | 572 | 558 | 2 | 1 | 606 | 544 | 4 | 637 | 503 | 463 | 675 | 9 | 573 | 554 | 646 | 495 | 487 | 645 | 600 | 518 | 584 | 536 |
| City of St. Cloud— | | | | | | | | | | | | | | | | | | | | | | | |
| 18 2nd Ward, 1st Precinct | 440 | 236 | 190 | 1 | 0 | 216 | 213 | 1 | 241 | 185 | 196 | 235 | 4 | 214 | 205 | 245 | 176 | 194 | 233 | 232 | 195 | 224 | 201 |
| 19 2nd Ward, 2nd Precinct | 315 | 180 | 123 | 0 | 0 | 185 | 125 | 1 | 196 | 110 | 151 | 162 | 0 | 188 | 122 | 215 | 92 | 166 | 138 | 195 | 109 | 201 | 105 |
| 20 2nd Ward, 3rd Precinct | 640 | 297 | 323 | 0 | 0 | 315 | 313 | 1 | 346 | 280 | 242 | 389 | 0 | 285 | 337 | 338 | 287 | 235 | 385 | 325 | 297 | 302 | 321 |
| Totals | 7729 | 4175 | 3324 | 14 | 2 | 4374 | 3160 | 19 | 4692 | 2794 | 3492 | 4060 | 40 | 4090 | 3256 | 4671 | 2785 | 3435 | 3834 | 4330 | 2971 | 4216 | 3113 |

## CASS COUNTY

## SIXTH CONGRESSIONAL DISTRICT

| | | | | | | | | | | | | | | | | | | | | | | |
|---|---|---|---|---|---|---|---|---|---|---|---|---|---|---|---|---|---|---|---|---|---|---|
| 1 Ansel Township | 53 | 21 | 30 | 0 | 0 | 27 | 23 | 0 | 27 | 23 | 23 | 30 | 0 | 23 | 25 | 28 | 23 | 18 | 31 | 24 | 23 | 21 | 25 |
| 2 Barclay | 129 | 55 | 73 | 0 | 0 | 64 | 65 | 0 | 71 | 56 | 52 | 76 | 0 | 57 | 65 | 67 | 59 | 49 | 75 | 63 | 60 | 63 | 61 |
| 3 Becker | 99 | 52 | 43 | 0 | 0 | 58 | 38 | 1 | 65 | 32 | 49 | 47 | 1 | 56 | 36 | 64 | 32 | 49 | 52 | 55 | 38 | 56 | 37 |
| 4 Beulah | 17 | 9 | 8 | 0 | 0 | 9 | 7 | 0 | 8 | 7 | 8 | 9 | 0 | 8 | 5 | 9 | 4 | 6 | 7 | 7 | 7 | 6 | 7 |



Digitized by Google
Original from UNIVERSITY OF CALIFORNIA

Generated on 2013-02-13 18:41 GMT / http://hdl.handle.net/2027/uc1.b4049245
Creative Commons Zero (CC0) / http://www.hathitrust.org/access_use#cc-zero



| NAMES OF TOWNSHIPS, VILLAGES, OR WARDS (In Alphabetical Order) | Total White Ballots Cast and Counted | Presidential Electors | | | | U. S. Senator | | | Repr. 6th District | | Governor | | | Lieutenant Governor | | Secretary of State | | State Treasurer | | Attorney General | | R.R. & Whse. Comm. | |
|---|---|---|---|---|---|---|---|---|---|---|---|---|---|---|---|---|---|---|---|---|---|---|---|
| | | Kennedy and Johnson D.F.L. | Nixon and Lodge Rep. | Dobbs and Weiss Soc. Workers | Hass and Cozzini Ind. Govt. | H. Humphrey D.F.L. | P. K. Peterson Rep. | C. Feingold Soc. Workers | F. L. King D.F.L. | F. Marshall Rep. | O. L. Freeman D.F.L. | E. L. Andersen Rep. | R. Gustafson Ind. Govt. | K. F. Rolvaag D.F.L. | Art Ogle Rep. | J. L. Donovan D.F.L. | K. O. Joyce Rep. | C. H. Hammar D.F.L. | V. Bjornson Rep. | W. F. Mondale D.F.L. | G. A. Saetre Rep. | H. Petersen D.F.L. | R. M. Johnson Rep. |
| 5 Birch Lake | 155 | 60 | 87 | 0 | 0 | 67 | 85 | 0 | 82 | 67 | 61 | 91 | 0 | 69 | 76 | 83 | 62 | 59 | 90 | 68 | 71 | 68 | 72 |
| 6 Blind Lake | 39 | 12 | 25 | 0 | 0 | 14 | 22 | 0 | 21 | 15 | 6 | 29 | 2 | 15 | 21 | 18 | 17 | 12 | 25 | 13 | 22 | 15 | 21 |
| 7 Boy Lake | 69 | 32 | 35 | 0 | 0 | 40 | 28 | 0 | 41 | 25 | 37 | 31 | 1 | 38 | 28 | 43 | 24 | 35 | 32 | 41 | 25 | 37 | 29 |
| 8 Boy River | 43 | 24 | 16 | 0 | 0 | 28 | 14 | 0 | 33 | 9 | 25 | 18 | 0 | 30 | 11 | 30 | 11 | 27 | 13 | 30 | 12 | 31 | 10 |
| 9 Bull Moose | 33 | 14 | 18 | 0 | 0 | 17 | 14 | 0 | 19 | 13 | 17 | 17 | 0 | 20 | 12 | 21 | 12 | 17 | 16 | 18 | 15 | 17 | 12 |
| 10 Bungo | 53 | 13 | 40 | 0 | 0 | 25 | 27 | 0 | 32 | 20 | 17 | 36 | 0 | 26 | 25 | 26 | 25 | 16 | 34 | 27 | 21 | 26 | 25 |
| 11 Byron | 73 | 40 | 27 | 0 | 0 | 47 | 25 | 0 | 51 | 20 | 41 | 30 | 1 | 49 | 20 | 50 | 21 | 39 | 31 | 48 | 23 | 45 | 26 |
| 12 Crooked Lake | 153 | 71 | 76 | 0 | 0 | 84 | 66 | 0 | 85 | 62 | 72 | 80 | 0 | 80 | 68 | 84 | 68 | 65 | 80 | 84 | 64 | 79 | 68 |
| 13 Deerfield | 24 | 10 | 13 | 0 | 0 | 13 | 11 | 0 | 14 | 10 | 12 | 12 | 0 | 13 | 11 | 14 | 10 | 9 | 14 | 13 | 11 | 12 | 12 |
| 14 Fairview | 65 | 43 | 18 | 0 | 0 | 44 | 18 | 0 | 43 | 18 | 40 | 23 | 0 | 42 | 19 | 48 | 16 | 39 | 20 | 40 | 18 | 43 | 18 |
| 15 Gould | 65 | 39 | 25 | 0 | 0 | 37 | 23 | 0 | 44 | 15 | 41 | 22 | 0 | 39 | 21 | 41 | 19 | 37 | 23 | 34 | 24 | 40 | 19 |
| 16 Hiram | 108 | 35 | 70 | 0 | 0 | 40 | 64 | 1 | 45 | 57 | 34 | 73 | 0 | 34 | 70 | 41 | 66 | 27 | 75 | 36 | 66 | 37 | 65 |
| 17 Home Brook | 72 | 30 | 41 | 0 | 0 | 42 | 30 | 0 | 46 | 24 | 30 | 42 | 0 | 38 | 31 | 49 | 22 | 27 | 43 | 40 | 31 | 41 | 29 |
| 18 Inguadona | 35 | 19 | 14 | 0 | 0 | 24 | 11 | 0 | 27 | 8 | 18 | 17 | 0 | 20 | 15 | 23 | 12 | 17 | 18 | 22 | 12 | 22 | 13 |
| 19 Kego | 97 | 50 | 46 | 0 | 0 | 48 | 48 | 0 | 51 | 43 | 39 | 55 | 2 | 48 | 45 | 53 | 40 | 40 | 53 | 45 | 47 | 47 | 47 |
| 20 Leech Lake | 75 | 30 | 43 | 0 | 0 | 38 | 36 | 0 | 44 | 27 | 37 | 37 | 0 | 40 | 31 | 42 | 31 | 32 | 41 | 41 | 30 | 42 | 29 |
| 21 Lima | 53 | 22 | 27 | 0 | 0 | 30 | 23 | 0 | 38 | 14 | 21 | 31 | 0 | 27 | 26 | 35 | 17 | 24 | 27 | 28 | 22 | 28 | 24 |
| 22 Loon Lake | 87 | 52 | 33 | 0 | 0 | 54 | 30 | 0 | 58 | 27 | 50 | 36 | 0 | 57 | 27 | 58 | 27 | 47 | 38 | 57 | 27 | 53 | 28 |
| 23 Maple | 123 | 35 | 83 | 2 | 0 | 41 | 75 | 2 | 57 | 61 | 41 | 79 | 1 | 47 | 73 | 52 | 70 | 41 | 81 | 46 | 73 | 49 | 71 |
| 24 May | 249 | 91 | 143 | 0 | 0 | 112 | 134 | 0 | 147 | 92 | 89 | 156 | 2 | 127 | 108 | 130 | 105 | 85 | 153 | 113 | 116 | 110 | 124 |
| 25 McKinley | 63 | 19 | 40 | 0 | 0 | 19 | 43 | 0 | 27 | 33 | 17 | 45 | 0 | 19 | 40 | 22 | 38 | 16 | 45 | 20 | 40 | 21 | 39 |
| 26 Meadow Brook | 90 | 35 | 51 | 0 | 0 | 36 | 44 | 0 | 48 | 35 | 26 | 60 | 0 | 34 | 42 | 43 | 35 | 25 | 53 | 32 | 39 | 37 | 43 |
| 27 Moose Lake | 39 | 15 | 22 | 0 | 0 | 20 | 19 | 0 | 30 | 9 | 16 | 23 | 0 | 23 | 14 | 28 | 10 | 14 | 25 | 23 | 14 | 21 | 17 |
| 28 Pike Bay | 248 | 126 | 114 | 0 | 0 | 138 | 106 | 1 | 146 | 88 | 115 | 128 | 1 | 129 | 105 | 136 | 97 | 108 | 125 | 134 | 95 | 130 | 103 |
| 29 Pine Lake | 80 | 41 | 39 | 0 | 0 | 42 | 35 | 2 | 53 | 26 | 39 | 40 | 0 | 43 | 33 | 48 | 30 | 37 | 40 | 42 | 33 | 42 | 32 |
| 30 Pine River | 171 | 79 | 83 | 0 | 0 | 95 | 71 | 1 | 102 | 62 | 78 | 89 | 0 | 89 | 67 | 100 | 60 | 80 | 77 | 92 | 68 | 90 | 71 |
| 31 Ponto Lake | 149 | 69 | 77 | 0 | 0 | 86 | 60 | 2 | 94 | 50 | 73 | 71 | 0 | 87 | 57 | 96 | 50 | 74 | 72 | 88 | 55 | 84 | 59 |
| 32 Poplar | 90 | 35 | 48 | 0 | 0 | 43 | 45 | 0 | 46 | 40 | 39 | 49 | 0 | 44 | 41 | 52 | 37 | 31 | 56 | 44 | 39 | 44 | 37 |
| 33 Powers | 191 | 70 | 119 | 1 | 0 | 76 | 112 | 0 | 88 | 99 | 64 | 125 | 0 | 71 | 112 | 83 | 102 | 64 | 120 | 78 | 109 | 77 | 107 |
| 34 Remer | 74 | 36 | 36 | 0 | 0 | 41 | 29 | 0 | 44 | 25 | 30 | 40 | 1 | 39 | 28 | 48 | 22 | 34 | 34 | 38 | 31 | 42 | 27 |
| 35 Rogers | 48 | 20 | 26 | 0 | 0 | 23 | 25 | 0 | 20 | 25 | 17 | 30 | 0 | 18 | 25 | 20 | 23 | 18 | 27 | 22 | 22 | 17 | 28 |
| 36 Salem | 47 | 12 | 33 | 0 | 0 | 13 | 31 | 0 | 21 | 19 | 13 | 34 | 0 | 12 | 29 | 16 | 27 | 13 | 29 | 16 | 23 | 15 | 25 |
| 37 Shingobee | 335 | 141 | 188 | 0 | 0 | 159 | 172 | 0 | 193 | 128 | 153 | 178 | 2 | 157 | 165 | 179 | 150 | 132 | 194 | 164 | 156 | 164 | 158 |
| 38 Slater | 52 | 20 | 30 | 0 | 0 | 24 | 25 | 0 | 22 | 24 | 16 | 35 | 0 | 20 | 24 | 24 | 24 | 18 | 30 | 23 | 24 | 22 | 26 |
| 39 Smokey Hollow | 33 | 10 | 21 | 0 | 0 | 10 | 22 | 0 | 14 | 17 | 6 | 25 | 0 | 11 | 21 | 11 | 20 | 11 | 22 | 11 | 20 | 10 | 21 |
| 40 Sylvan | 169 | 80 | 85 | 0 | 0 | 90 | 75 | 0 | 99 | 62 | 76 | 87 | 1 | 84 | 72 | 100 | 61 | 79 | 82 | 88 | 73 | 89 | 73 |
| 41 Thunder Lake | 80 | 30 | 48 | 0 | 0 | 42 | 35 | 0 | 42 | 36 | 36 | 43 | 0 | 38 | 40 | 39 | 37 | 29 | 48 | 35 | 41 | 38 | 40 |
| 42 Torrey | 53 | 21 | 29 | 0 | 0 | 26 | 25 | 0 | 28 | 25 | 22 | 30 | 0 | 22 | 28 | 26 | 25 | 20 | 30 | 24 | 24 | 22 | 29 |
| 43 Trelipe | 46 | 30 | 15 | 0 | 0 | 34 | 12 | 0 | 37 | 8 | 32 | 13 | 0 | 33 | 12 | 35 | 10 | 33 | 11 | 33 | 11 | 35 | 11 |
| 44 Turtle Lake | 162 | 77 | 80 | 0 | 0 | 78 | 77 | 1 | 92 | 61 | 75 | 80 | 1 | 75 | 76 | 88 | 62 | 88 | 83 | 82 | 70 | 85 | 69 |



Digitized by Google
Original from UNIVERSITY OF CALIFORNIA

Generated on 2013-02-13 18:41 GMT / http://hdl.handle.net/2027/uc1.b4049245
Creative Commons Zero (CC0) / http://www.hathitrust.org/access_use#cc-zero

| | | | | | | | | | | | | | | | | | | | | | | | |
|---|---|---|---|---|---|---|---|---|---|---|---|---|---|---|---|---|---|---|---|---|---|---|---|
| 45 Wabedo | 107 | 48 | 57 | 1 | 0 | 53 | 51 | 0 | 58 | 49 | 48 | 57 | 0 | 52 | 53 | 55 | 49 | 44 | 61 | 51 | 54 | 64 | 51 |
| 46 Wahnena | 68 | 46 | 16 | 0 | 0 | 53 | 13 | 1 | 54 | 12 | 46 | 22 | 0 | 53 | 15 | 55 | 10 | 44 | 22 | 51 | 13 | 52 | 15 |
| 47 Walden | 139 | 47 | 88 | 0 | 0 | 48 | 84 | 1 | 58 | 75 | 42 | 94 | 1 | 50 | 80 | 59 | 73 | 43 | 89 | 56 | 77 | 48 | 81 |
| 48 Wilkinson | 89 | 49 | 36 | 0 | 0 | 56 | 31 | 0 | 64 | 25 | 41 | 48 | 0 | 53 | 33 | 62 | 25 | 48 | 41 | 58 | 29 | 54 | 33 |
| 49 Wilson | 141 | 44 | 89 | 0 | 0 | 50 | 86 | 1 | 67 | 70 | 40 | 100 | 0 | 49 | 85 | 60 | 77 | 42 | 93 | 50 | 83 | 49 | 84 |
| 50 Woodrow | 204 | 70 | 129 | 0 | 0 | 84 | 117 | 0 | 92 | 98 | 66 | 134 | 1 | 78 | 108 | 98 | 95 | 68 | 126 | 82 | 102 | 88 | 107 |
| 51 Backus Village | 160 | 63 | 93 | 0 | 0 | 72 | 75 | 1 | 80 | 64 | 60 | 95 | 1 | 64 | 73 | 83 | 59 | 57 | 86 | 73 | 68 | 67 | 75 |
| 52 Bena | 229 | 155 | 62 | 1 | 0 | 165 | 57 | 0 | 163 | 54 | 136 | 88 | 1 | 159 | 57 | 168 | 54 | 142 | 72 | 153 | 62 | 157 | 59 |
| 53 Boy River | 27 | 14 | 11 | 0 | 0 | 17 | 9 | 0 | 23 | 4 | 17 | 10 | 0 | 17 | 8 | 20 | 7 | 19 | 7 | 18 | 6 | 19 | 6 |
| 54 Cass Lake | 628 | 356 | 246 | 1 | 0 | 393 | 218 | 1 | 395 | 198 | 340 | 271 | 3 | 392 | 205 | 315 | 285 | 333 | 257 | 383 | 205 | 395 | 195 |
| 55 Chickamaw Beach | 55 | 16 | 40 | 0 | 0 | 21 | 34 | 0 | 21 | 34 | 15 | 40 | 0 | 17 | 38 | 18 | 36 | 16 | 40 | 17 | 38 | 15 | 36 |
| 56 East Gull Lake | 194 | 63 | 126 | 0 | 1 | 77 | 113 | 2 | 76 | 113 | 69 | 123 | 1 | 76 | 114 | 83 | 110 | 66 | 126 | 82 | 110 | 76 | 114 |
| 57 Federal Dam | 112 | 62 | 46 | 0 | 0 | 55 | 53 | 2 | 70 | 37 | 54 | 55 | 0 | 58 | 48 | 69 | 40 | 60 | 51 | 61 | 45 | 63 | 47 |
| 58 Hackensack | 159 | 40 | 109 | 0 | 0 | 53 | 101 | 1 | 60 | 93 | 42 | 114 | 1 | 54 | 96 | 64 | 86 | 43 | 110 | 56 | 94 | 53 | 97 |
| 59 Lake Shore | 176 | 62 | 102 | 2 | 0 | 72 | 100 | 0 | 68 | 98 | 69 | 105 | 0 | 74 | 91 | 84 | 82 | 58 | 110 | 79 | 88 | 69 | 96 |
| 60 Longville | 100 | 37 | 59 | 0 | 0 | 42 | 56 | 0 | 42 | 53 | 25 | 70 | 0 | 36 | 59 | 44 | 53 | 32 | 62 | 41 | 51 | 39 | 55 |
| 61 Pillager | 190 | 56 | 127 | 0 | 0 | 88 | 98 | 0 | 100 | 85 | 75 | 114 | 1 | 87 | 95 | 92 | 85 | 63 | 118 | 77 | 101 | 83 | 95 |
| 62 Pine River | 411 | 147 | 240 | 2 | 0 | 175 | 223 | 1 | 197 | 191 | 129 | 266 | 4 | 175 | 212 | 185 | 205 | 124 | 265 | 171 | 211 | 178 | 209 |
| 63 Remer | 266 | 134 | 122 | 0 | 1 | 144 | 118 | 0 | 144 | 104 | 115 | 145 | 1 | 132 | 119 | 150 | 104 | 111 | 141 | 137 | 118 | 133 | 110 |
| 64 Walker | 654 | 244 | 383 | 2 | 0 | 293 | 352 | 2 | 374 | 259 | 240 | 403 | 3 | 274 | 352 | 300 | 329 | 197 | 429 | 255 | 363 | 273 | 352 |
| Totals | 8298 | 3578 | 4399 | 12 | 2 | 4109 | 3969 | 24 | 4601 | 3333 | 3472 | 4656 | 34 | 4001 | 3841 | 4367 | 3577 | 3351 | 4581 | 4033 | 3763 | 4048 | 3804 |

## CROW WING COUNTY

## SIXTH CONGRESSIONAL DISTRICT

| | | | | | | | | | | | | | | | | | | | | | | | |
|---|---|---|---|---|---|---|---|---|---|---|---|---|---|---|---|---|---|---|---|---|---|---|---|
| City of Brainerd— | | | | | | | | | | | | | | | | | | | | | | | |
| 1 1st Ward, 1st Precinct | 350 | 146 | 120 | 1 | 0 | 153 | 111 | 0 | 166 | 94 | 148 | 120 | 1 | 162 | 103 | 161 | 96 | 136 | 127 | 151 | 107 | 157 | 106 |
| 2 1st Ward, 2nd Precinct | 437 | 157 | 274 | 0 | 0 | 177 | 256 | 0 | 193 | 237 | 161 | 272 | 0 | 175 | 257 | 186 | 244 | 153 | 275 | 184 | 241 | 185 | 248 |
| 3 2nd Ward, 1st Precinct | 506 | 171 | 326 | 1 | 0 | 178 | 323 | 1 | 196 | 301 | 164 | 340 | 1 | 184 | 313 | 212 | 286 | 149 | 348 | 192 | 302 | 185 | 311 |
| 4 2nd Ward, 2nd Precinct | 361 | 156 | 195 | 0 | 1 | 170 | 183 | 1 | 172 | 176 | 159 | 196 | 2 | 163 | 182 | 173 | 176 | 140 | 210 | 175 | 176 | 163 | 190 |
| 5 2nd Ward, 3rd Precinct | 447 | 164 | 278 | 0 | 0 | 180 | 260 | 0 | 216 | 224 | 150 | 296 | 0 | 172 | 265 | 194 | 248 | 135 | 304 | 173 | 267 | 169 | 268 |
| 6 3rd Ward, 1st Precinct | 407 | 219 | 177 | 2 | 0 | 256 | 144 | 2 | 265 | 135 | 239 | 159 | 5 | 255 | 142 | 271 | 130 | 227 | 166 | 261 | 138 | 253 | 145 |
| 7 3rd Ward, 2nd Precinct | 723 | 357 | 348 | 2 | 1 | 417 | 291 | 1 | 432 | 274 | 394 | 318 | 3 | 419 | 287 | 452 | 255 | 357 | 345 | 444 | 264 | 440 | 268 |
| 8 3rd Ward, 3rd Precinct | 697 | 346 | 337 | 0 | 0 | 398 | 287 | 1 | 420 | 262 | 381 | 311 | 2 | 402 | 282 | 442 | 241 | 343 | 347 | 408 | 278 | 408 | 276 |
| 9 4th Ward, 1st Precinct | 478 | 229 | 230 | 5 | 0 | 275 | 195 | 1 | 286 | 176 | 270 | 205 | 3 | 273 | 188 | 284 | 176 | 233 | 236 | 286 | 185 | 274 | 184 |
| 10 4th Ward, 2nd Precinct | 494 | 259 | 220 | 2 | 0 | 312 | 177 | 4 | 329 | 157 | 298 | 193 | 0 | 314 | 166 | 329 | 149 | 266 | 215 | 315 | 166 | 307 | 176 |
| 11 5th Ward, 1st Precinct | 394 | 158 | 232 | 2 | 0 | 147 | 249 | 1 | 183 | 206 | 162 | 236 | 0 | 179 | 209 | 188 | 203 | 156 | 228 | 183 | 207 | 181 | 209 |
| 12 5th Ward, 2nd Precinct | 477 | 182 | 288 | 0 | 0 | 209 | 262 | 1 | 228 | 243 | 192 | 282 | 2 | 214 | 259 | 219 | 251 | 170 | 296 | 229 | 238 | 212 | 258 |
| 13 Baxter Village | 468 | 220 | 233 | 1 | 0 | 270 | 191 | 1 | 277 | 185 | 244 | 219 | 2 | 266 | 191 | 282 | 175 | 227 | 237 | 265 | 194 | 267 | 192 |
| 14 Bay Lake Township | 253 | 70 | 174 | 0 | 1 | 84 | 164 | 1 | 95 | 148 | 75 | 173 | 1 | 91 | 152 | 95 | 149 | 77 | 170 | 87 | 153 | 88 | 153 |
| 15 Center Township | 107 | 50 | 54 | 0 | 0 | 53 | 52 | 0 | 58 | 41 | 45 | 61 | 0 | 49 | 52 | 56 | 46 | 41 | 61 | 53 | 49 | 50 | 50 |
| 16 Crosby Vil., 1st Precinct | 665 | 323 | 312 | 4 | 2 | 367 | 277 | 4 | 376 | 261 | 341 | 314 | 2 | 369 | 269 | 391 | 253 | 324 | 319 | 381 | 260 | 368 | 271 |
| 17 Crosby Vil., 2nd Precinct | 518 | 349 | 159 | 3 | 1 | 387 | 120 | 1 | 371 | 130 | 356 | 154 | 1 | 381 | 121 | 391 | 110 | 349 | 139 | 376 | 122 | 376 | 119 |
| 18 Cross Lake Village | 116 | 44 | 68 | 1 | 0 | 38 | 75 | 0 | 38 | 71 | 35 | 78 | 0 | 38 | 83 | 40 | 71 | 34 | 76 | 37 | 73 | 38 | 74 |
| 19 Crow Wing Township | 180 | 112 | 65 | 0 | 0 | 118 | 61 | 1 | 125 | 51 | 113 | 65 | 2 | 116 | 60 | 123 | 56 | 106 | 72 | 115 | 62 | 117 | 60 |
| 20 Cuyuna Village | 42 | 27 | 9 | 0 | 0 | 29 | 9 | 0 | 32 | 7 | 25 | 11 | 1 | 32 | 7 | 32 | 6 | 30 | 8 | 31 | 7 | 30 | 7 |
| 21 Daggett Brook Township | 147 | 72 | 67 | 0 | 0 | 85 | 61 | 0 | 91 | 53 | 77 | 68 | 0 | 81 | 63 | 85 | 54 | 65 | 79 | 79 | 61 | 84 | 58 |
| 22 Davenport Precinct | 392 | 163 | 216 | 0 | 1 | 190 | 189 | 1 | 203 | 173 | 168 | 210 | 4 | 188 | 189 | 217 | 161 | 162 | 217 | 187 | 192 | 183 | 190 |
| 23 Dean Lake Township | 40 | 29 | 9 | 0 | 0 | 26 | 12 | 0 | 28 | 10 | 27 | 13 | 0 | 26 | 11 | 25 | 12 | 24 | 15 | 26 | 12 | 26 | 13 |
| 24 Deerwood Township | 341 | 149 | 180 | 3 | 0 | 201 | 129 | 1 | 204 | 124 | 168 | 164 | 2 | 187 | 141 | 201 | 128 | 163 | 168 | 193 | 135 | 189 | 141 |
| 25 Deerwood Village | 256 | 101 | 143 | 0 | 0 | 123 | 132 | 0 | 127 | 124 | 111 | 141 | 0 | 118 | 128 | 132 | 119 | 108 | 140 | 118 | 129 | 118 | 130 |
| 26 Emily Village | 211 | 64 | 143 | 1 | 0 | 71 | 132 | 1 | 79 | 122 | 54 | 153 | 2 | 65 | 135 | 82 | 121 | 60 | 140 | 71 | 131 | 70 | 133 |
| 27 Fairfield Township | 98 | 55 | 42 | 0 | 0 | 53 | 44 | 0 | 56 | 40 | 47 | 51 | 0 | 58 | 38 | 61 | 34 | 50 | 46 | 55 | 40 | 58 | 38 |



Digitized by Google
Original from UNIVERSITY OF CALIFORNIA

Generated on 2013-02-13 18:41 GMT / http://hdl.handle.net/2027/uc1.b4049245
Creative Commons Zero (CC0) / http://www.hathitrust.org/access_use#cc-zero

Digitized by Google
Original from UNIVERSITY OF CALIFORNIA



## CROW WING COUNTY — Continued

**1960 GENERAL ELECTION RETURNS**

## SIXTH CONGRESSIONAL DISTRICT

| NAMES OF TOWNSHIPS, VILLAGES, OR WARDS (In Alphabetical Order) | Total White Ballots Cast and Counted | Presidential Electors | | | | U. S. Senator | | | Repr. 6th District | | Governor | | | Lieutenant Governor | | Secretary of State | | State Treasurer | | Attorney General | | R.R. & Whse. Comm. | |
|---|---|---|---|---|---|---|---|---|---|---|---|---|---|---|---|---|---|---|---|---|---|---|---|
| | | Kennedy and Johnson D.F.L. | Nixon and Lodge Rep. | Dobbs and Weiss Soc. Workers | Hass and Cozzini Ind. Govt. | H. Humphrey D.F.L. | P. K. Peterson Rep. | C. Feingold Soc. Workers | F. L. King D.F.L. | F. Marshall Rep. | O. L. Freeman D.F.L. | E. L. Andersen Rep. | R. Gustafson Ind. Govt. | K. F. Rolvaag D.F.L. | Art Ogle Rep. | J. L. Donovan D.F.L. | K. O. Joyce Rep. | C. H. Hammar D.F.L. | V. Bjornson Rep. | W. F. Mondale D.F.L. | G. A. Saethre Rep. | H. Petersen D.F.L. | R. M. Johnson Rep. |
| 28 Fifty Lakes Village | 83 | 30 | 52 | 0 | 0 | 38 | 43 | 0 | 37 | 40 | 31 | 49 | 0 | 31 | 47 | 34 | 43 | 29 | 48 | 31 | 45 | 36 | 43 |
| 29 Ft. Ripley Township | 112 | 79 | 31 | 0 | 0 | 78 | 33 | 0 | 79 | 28 | 71 | 34 | 3 | 75 | 28 | 79 | 30 | 69 | 37 | 80 | 26 | 76 | 30 |
| 30 Ft. Ripley Village | 32 | 15 | 17 | 0 | 0 | 15 | 17 | 0 | 14 | 15 | 13 | 18 | 0 | 16 | 14 | 15 | 15 | 12 | 18 | 15 | 16 | 14 | 17 |
| 31 Gail Lake Township | 40 | 20 | 20 | 0 | 0 | 21 | 18 | 0 | 24 | 16 | 18 | 21 | 0 | 19 | 19 | 23 | 14 | 16 | 24 | 19 | 19 | 19 | 17 |
| 32 Garrison Township | 143 | 66 | 73 | 1 | 0 | 70 | 68 | 0 | 73 | 67 | 65 | 76 | 2 | 70 | 67 | 75 | 60 | 63 | 73 | 72 | 64 | 74 | 64 |
| 33 Garrison Village | 76 | 39 | 36 | 0 | 0 | 38 | 36 | 0 | 41 | 26 | 34 | 41 | 0 | 35 | 34 | 40 | 29 | 32 | 37 | 37 | 31 | 41 | 28 |
| 34 Ideal Township | 270 | 81 | 183 | 1 | 0 | 98 | 169 | 0 | 100 | 163 | 85 | 183 | 1 | 90 | 172 | 99 | 164 | 77 | 186 | 94 | 166 | 92 | 171 |
| 35 Irondale Township No. 1 | 326 | 182 | 126 | 0 | 0 | 210 | 105 | 2 | 220 | 94 | 191 | 130 | 2 | 210 | 105 | 221 | 93 | 193 | 120 | 219 | 99 | 215 | 101 |
| 36 Irondale Township No. 2 | 91 | 55 | 30 | 0 | 0 | 71 | 18 | 0 | 73 | 17 | 63 | 26 | 0 | 68 | 20 | 75 | 13 | 62 | 24 | 69 | 19 | 73 | 14 |
| 37 Ironton Village | 369 | 229 | 124 | 2 | 0 | 256 | 107 | 0 | 250 | 99 | 239 | 122 | 3 | 256 | 99 | 263 | 94 | 225 | 128 | 252 | 104 | 247 | 104 |
| 38 Jenkins Township | 99 | 30 | 66 | 0 | 0 | 34 | 63 | 0 | 41 | 53 | 33 | 65 | 0 | 31 | 61 | 36 | 57 | 30 | 64 | 34 | 57 | 34 | 59 |
| 39 Jenkins Village | 73 | 18 | 50 | 1 | 0 | 20 | 49 | 1 | 20 | 48 | 18 | 53 | 1 | 21 | 44 | 25 | 42 | 17 | 51 | 21 | 45 | 25 | 42 |
| 40 Kennedy's Precinct | 186 | 101 | 84 | 0 | 0 | 103 | 81 | 1 | 113 | 70 | 91 | 94 | 1 | 106 | 69 | 116 | 65 | 91 | 90 | 109 | 69 | 111 | 68 |
| 41 Lake Edward Township | 425 | 175 | 233 | 0 | 0 | 208 | 207 | 1 | 214 | 194 | 174 | 242 | 1 | 207 | 195 | 228 | 173 | 160 | 245 | 209 | 195 | 205 | 195 |
| 42 Little Pine Township | 46 | 9 | 34 | 0 | 0 | 13 | 33 | 0 | 12 | 32 | 7 | 38 | 1 | 9 | 35 | 11 | 35 | 11 | 34 | 13 | 32 | 11 | 35 |
| 43 Long Lake Township | 277 | 128 | 140 | 0 | 0 | 158 | 112 | 1 | 173 | 98 | 144 | 126 | 2 | 160 | 109 | 174 | 98 | 133 | 138 | 149 | 117 | 164 | 108 |
| 44 Manhattan Beach Village | 28 | 10 | 18 | 0 | 0 | 13 | 15 | 0 | 18 | 10 | 6 | 22 | 0 | 14 | 14 | 18 | 10 | 12 | 16 | 18 | 10 | 17 | 11 |
| 45 Maple Groove Township | 148 | 69 | 78 | 0 | 0 | 78 | 66 | 2 | 82 | 62 | 60 | 86 | 0 | 66 | 71 | 83 | 59 | 57 | 82 | 79 | 66 | 75 | 66 |
| 46 Mission Township | 160 | 65 | 88 | 1 | 0 | 88 | 70 | 0 | 90 | 67 | 76 | 80 | 2 | 79 | 73 | 93 | 61 | 75 | 81 | 80 | 73 | 83 | 71 |
| 47 Nisswa Village | 448 | 115 | 316 | 3 | 0 | 138 | 300 | 3 | 146 | 289 | 116 | 327 | 1 | 138 | 297 | 168 | 267 | 111 | 330 | 155 | 282 | 139 | 298 |
| 48 Nokay Lake Township | 223 | 116 | 98 | 0 | 0 | 145 | 76 | 1 | 152 | 67 | 122 | 101 | 0 | 141 | 77 | 154 | 65 | 121 | 95 | 142 | 74 | 143 | 73 |
| 49 Oak Lawn Township | 397 | 213 | 175 | 1 | 0 | 238 | 156 | 0 | 253 | 132 | 218 | 174 | 0 | 237 | 146 | 253 | 134 | 212 | 175 | 234 | 149 | 236 | 148 |
| 50 Pelican Township | 48 | 24 | 24 | 0 | 0 | 23 | 23 | 0 | 22 | 23 | 26 | 22 | 0 | 24 | 20 | 25 | 21 | 21 | 23 | 25 | 21 | 23 | 23 |
| 51 Pelican Lakes Village | 69 | 24 | 44 | 0 | 0 | 28 | 38 | 0 | 38 | 30 | 23 | 44 | 2 | 31 | 36 | 35 | 31 | 22 | 46 | 30 | 38 | 35 | 34 |
| 52 Pequot Lakes Village | 282 | 87 | 186 | 1 | 0 | 112 | 159 | 1 | 115 | 148 | 92 | 183 | 2 | 111 | 151 | 122 | 146 | 84 | 178 | 112 | 152 | 110 | 155 |
| 53 Perry Lake Township | 63 | 39 | 21 | 0 | 0 | 44 | 19 | 0 | 45 | 15 | 40 | 22 | 0 | 44 | 17 | 49 | 14 | 34 | 26 | 42 | 17 | 45 | 15 |
| 54 Platte Lake Township | 59 | 40 | 19 | 0 | 0 | 40 | 17 | 0 | 41 | 13 | 36 | 22 | 0 | 40 | 14 | 41 | 15 | 37 | 18 | 39 | 17 | 38 | 17 |
| 55 Rabbit Lake Township | 71 | 26 | 39 | 0 | 1 | 32 | 38 | 0 | 38 | 33 | 26 | 42 | 1 | 35 | 33 | 36 | 34 | 25 | 44 | 28 | 40 | 34 | 34 |
| 56 Roosevelt Township | 132 | 63 | 63 | 1 | 0 | 64 | 61 | 0 | 75 | 51 | 54 | 74 | 2 | 62 | 60 | 72 | 49 | 60 | 61 | 65 | 53 | 65 | 57 |
| 57 Ross Lake Township | 40 | 17 | 22 | 0 | 0 | 21 | 18 | 0 | 24 | 15 | 19 | 21 | 0 | 20 | 18 | 25 | 14 | 16 | 21 | 22 | 18 | 21 | 17 |
| 58 St. Mathias Township | 142 | 100 | 37 | 0 | 0 | 99 | 38 | 1 | 96 | 41 | 88 | 49 | 1 | 93 | 35 | 107 | 31 | 86 | 49 | 100 | 31 | 91 | 37 |
| 59 Sibley Township | 191 | 65 | 119 | 0 | 0 | 86 | 104 | 0 | 88 | 93 | 79 | 109 | 1 | 87 | 100 | 90 | 93 | 74 | 112 | 87 | 99 | 86 | 100 |
| 60 Timothy Township | 72 | 14 | 55 | 0 | 0 | 18 | 52 | 0 | 24 | 46 | 9 | 62 | 0 | 23 | 45 | 32 | 37 | 12 | 55 | 26 | 43 | 27 | 42 |
| 61 Trommald Village | 43 | 33 | 5 | 0 | 0 | 35 | 6 | 0 | 36 | 5 | 30 | 10 | 0 | 37 | 4 | 38 | 3 | 33 | 8 | 37 | 5 | 38 | 4 |
| 62 Watertown Township | 190 | 65 | 113 | 1 | 3 | 72 | 113 | 2 | 82 | 101 | 61 | 126 | 0 | 83 | 97 | 88 | 96 | 61 | 121 | 79 | 103 | 76 | 107 |
| 63 Walford Township | 32 | 21 | 9 | 0 | 0 | 25 | 6 | 0 | 25 | 7 | 22 | 9 | 0 | 25 | 6 | 25 | 6 | 23 | 8 | 23 | 8 | 26 | 5 |
| Totals | 15091 | 6835 | 7727 | 41 | 11 | 7797 | 6920 | 40 | 8220 | 6333 | 7084 | 7706 | 65 | 7771 | 6725 | 8392 | 6161 | 6681 | 7850 | 7921 | 6592 | 7841 | 6678 |

Generated on 2013-02-13 18:41 GMT / http://hdl.handle.net/2027/uc1.b4049245
Creative Commons Zero (CC0) / http://www.hathitrust.org/access_use#cc-zero

## HUBBARD COUNTY

## SIXTH CONGRESSIONAL DISTRICT

| | | | | | | | | | | | | | | | | | | | | | | | |
|---|---|---|---|---|---|---|---|---|---|---|---|---|---|---|---|---|---|---|---|---|---|---|---|
| 1 Akeley | 129 | 72 | 44 | 0 | 0 | 88 | 37 | 0 | 81 | 39 | 71 | 54 | 1 | 82 | 38 | 88 | 32 | 68 | 55 | 78 | 43 | 73 | 50 |
| 2 Arago | 118 | 47 | 70 | 0 | 0 | 48 | 67 | 0 | 53 | 58 | 46 | 67 | 2 | 47 | 61 | 54 | 55 | 42 | 67 | 57 | 51 | 52 | 58 |
| 3 Badoura | 50 | 22 | 27 | 0 | 0 | 27 | 22 | 0 | 35 | 15 | 26 | 24 | 0 | 30 | 18 | 35 | 15 | 22 | 27 | 27 | 20 | 30 | 18 |
| 4 Clover | 60 | 24 | 32 | 0 | 0 | 32 | 25 | 0 | 35 | 21 | 25 | 32 | 1 | 32 | 25 | 40 | 17 | 23 | 34 | 32 | 23 | 37 | 19 |
| 5 Crow Wing | 61 | 34 | 25 | 0 | 0 | 36 | 21 | 1 | 42 | 17 | 33 | 28 | 0 | 36 | 21 | 37 | 21 | 32 | 27 | 38 | 20 | 35 | 24 |
| 6 Farden | 127 | 62 | 64 | 0 | 0 | 71 | 56 | 0 | 75 | 47 | 65 | 61 | 0 | 70 | 52 | 85 | 42 | 59 | 66 | 72 | 50 | 76 | 47 |
| 7 Fern | 61 | 41 | 19 | 0 | 0 | 46 | 14 | 0 | 49 | 10 | 43 | 18 | 0 | 42 | 13 | 47 | 11 | 36 | 22 | 49 | 10 | 43 | 11 |
| 8 Guthrie | 117 | 64 | 51 | 0 | 0 | 75 | 41 | 0 | 75 | 39 | 60 | 55 | 1 | 72 | 42 | 75 | 39 | 62 | 54 | 68 | 46 | 71 | 46 |
| 9 Hart Lake | 117 | 59 | 52 | 1 | 0 | 74 | 40 | 0 | 74 | 38 | 63 | 50 | 1 | 69 | 44 | 78 | 36 | 57 | 54 | 66 | 46 | 70 | 43 |
| 10 Helga | 142 | 72 | 70 | 0 | 0 | 76 | 63 | 0 | 91 | 47 | 70 | 71 | 1 | 71 | 62 | 82 | 53 | 55 | 80 | 74 | 58 | 78 | 56 |
| 11 Hendrickson | 65 | 40 | 24 | 0 | 0 | 42 | 21 | 0 | 40 | 24 | 38 | 26 | 0 | 41 | 24 | 42 | 22 | 38 | 27 | 40 | 23 | 40 | 24 |
| 12 Henrietta | 304 | 101 | 197 | 0 | 0 | 124 | 174 | 1 | 131 | 162 | 103 | 197 | 1 | 122 | 170 | 140 | 151 | 94 | 199 | 120 | 167 | 117 | 171 |
| 13 Hubbard | 187 | 72 | 109 | 0 | 0 | 77 | 102 | 0 | 84 | 93 | 63 | 121 | 1 | 79 | 98 | 90 | 87 | 66 | 108 | 79 | 93 | 78 | 97 |
| 14 Lake Alice | 41 | 24 | 13 | 0 | 0 | 27 | 12 | 0 | 24 | 13 | 23 | 17 | 0 | 29 | 10 | 31 | 9 | 26 | 14 | 27 | 13 | 30 | 11 |
| 15 Lake Emma | 191 | 65 | 120 | 0 | 1 | 75 | 112 | 1 | 74 | 109 | 67 | 118 | 2 | 74 | 108 | 83 | 100 | 56 | 129 | 73 | 109 | 69 | 114 |
| 16 Lake George | 114 | 34 | 76 | 0 | 0 | 36 | 76 | 0 | 32 | 75 | 27 | 85 | 0 | 33 | 76 | 38 | 72 | 32 | 79 | 44 | 62 | 37 | 72 |
| 17 Lake Hattie | 50 | 32 | 17 | 0 | 0 | 33 | 17 | 0 | 34 | 16 | 24 | 24 | 2 | 30 | 17 | 34 | 16 | 29 | 21 | 33 | 17 | 34 | 16 |
| 18 Lakeport | 145 | 58 | 82 | 3 | 0 | 67 | 71 | 2 | 65 | 74 | 63 | 69 | 1 | 64 | 74 | 69 | 74 | 57 | 81 | 57 | 80 | 64 | 77 |
| 19 Mantrap | 98 | 58 | 38 | 0 | 0 | 57 | 40 | 0 | 61 | 33 | 51 | 44 | 2 | 60 | 33 | 67 | 30 | 48 | 43 | 58 | 31 | 58 | 33 |
| 20 Nevis | 196 | 68 | 120 | 1 | 0 | 87 | 104 | 1 | 85 | 101 | 64 | 124 | 4 | 79 | 108 | 97 | 92 | 63 | 124 | 82 | 106 | 84 | 100 |
| 21 Rockwood | 63 | 33 | 25 | 0 | 0 | 37 | 25 | 0 | 38 | 22 | 30 | 33 | 0 | 38 | 24 | 39 | 22 | 31 | 32 | 32 | 27 | 36 | 25 |
| 22 Schoolcraft | 24 | 10 | 14 | 0 | 0 | 11 | 13 | 0 | 10 | 13 | 6 | 16 | 2 | 9 | 14 | 12 | 12 | 10 | 13 | 11 | 13 | 11 | 13 |
| 23 Straight River | 145 | 58 | 80 | 0 | 0 | 70 | 70 | 0 | 74 | 61 | 53 | 90 | 0 | 65 | 67 | 79 | 55 | 49 | 88 | 68 | 62 | 63 | 68 |
| 24 Thorpe | 20 | 9 | 11 | 0 | 0 | 8 | 11 | 0 | 10 | 10 | 7 | 12 | 0 | 10 | 9 | 11 | 8 | 8 | 11 | 10 | 9 | 9 | 10 |
| 25 Todd | 273 | 132 | 137 | 1 | 0 | 143 | 119 | 1 | 147 | 111 | 120 | 150 | 1 | 127 | 129 | 145 | 109 | 115 | 149 | 137 | 119 | 129 | 131 |
| 26 White Oak | 97 | 30 | 64 | 0 | 0 | 41 | 55 | 1 | 47 | 45 | 28 | 67 | 2 | 43 | 49 | 52 | 39 | 29 | 66 | 45 | 46 | 50 | 44 |
| 27 Akeley Village | 245 | 103 | 132 | 0 | 0 | 118 | 118 | 2 | 120 | 113 | 101 | 141 | 2 | 112 | 115 | 123 | 105 | 93 | 134 | 112 | 107 | 109 | 118 |
| 28 Laporte Village | 88 | 54 | 30 | 1 | 0 | 55 | 32 | 0 | 60 | 24 | 47 | 40 | 1 | 52 | 32 | 57 | 28 | 52 | 34 | 56 | 28 | 54 | 28 |
| 29 Nevis Village | 178 | 54 | 118 | 0 | 0 | 61 | 111 | 0 | 64 | 105 | 48 | 122 | 0 | 61 | 108 | 67 | 101 | 48 | 118 | 60 | 108 | 58 | 109 |
| 30 Park Rapids Village | 1443 | 497 | 888 | 1 | 0 | 598 | 797 | 4 | 609 | 769 | 539 | 869 | 8 | 589 | 769 | 672 | 703 | 476 | 889 | 606 | 746 | 586 | 777 |
| Totals | 4949 | 2029 | 2749 | 8 | 1 | 2340 | 2466 | 14 | 2419 | 2304 | 2004 | 2825 | 36 | 2268 | 2410 | 2569 | 2156 | 1876 | 2845 | 2311 | 2333 | 2281 | 2410 |

## KANABEC COUNTY

## SIXTH CONGRESSIONAL DISTRICT

| | | | | | | | | | | | | | | | | | | | | | | | |
|---|---|---|---|---|---|---|---|---|---|---|---|---|---|---|---|---|---|---|---|---|---|---|---|
| 1 Ann Lake | 84 | 33 | 50 | 0 | 0 | 38 | 44 | 0 | 51 | 32 | 35 | 49 | 0 | 40 | 41 | 47 | 36 | 33 | 49 | 48 | 35 | 46 | 37 |
| 2 Arthur | 298 | 136 | 149 | 4 | 0 | 178 | 115 | 2 | 177 | 117 | 151 | 145 | 0 | 159 | 128 | 178 | 114 | 161 | 133 | 179 | 114 | 163 | 130 |
| 3 Brunswick | 348 | 168 | 159 | 0 | 2 | 220 | 119 | 4 | 234 | 104 | 201 | 141 | 2 | 219 | 118 | 230 | 106 | 181 | 158 | 225 | 109 | 220 | 114 |
| 4 Comfort | 244 | 96 | 140 | 2 | 0 | 114 | 126 | 1 | 143 | 92 | 98 | 140 | 0 | 111 | 120 | 127 | 112 | 90 | 146 | 124 | 108 | 116 | 122 |
| 5 Ford | 56 | 29 | 27 | 0 | 0 | 28 | 28 | 0 | 34 | 22 | 23 | 33 | 0 | 28 | 27 | 33 | 23 | 22 | 33 | 32 | 24 | 29 | 27 |
| 6 Grass Lake | 327 | 179 | 124 | 1 | 1 | 226 | 92 | 2 | 224 | 68 | 209 | 114 | 1 | 197 | 88 | 235 | 80 | 199 | 124 | 229 | 87 | 231 | 85 |
| 7 Hay Brook | 39 | 13 | 25 | 0 | 0 | 23 | 16 | 0 | 24 | 13 | 17 | 21 | 0 | 21 | 17 | 25 | 14 | 18 | 21 | 21 | 17 | 21 | 18 |
| 8 Hillman | 131 | 51 | 76 | 0 | 1 | 56 | 70 | 2 | 57 | 71 | 50 | 77 | 2 | 53 | 72 | 64 | 64 | 45 | 84 | 59 | 69 | 54 | 73 |
| 9 Kanabec | 176 | 87 | 81 | 0 | 0 | 102 | 71 | 2 | 79 | 93 | 94 | 79 | 3 | 99 | 71 | 103 | 69 | 75 | 97 | 106 | 67 | 100 | 71 |
| 10 Knife Lake | 226 | 141 | 80 | 2 | 0 | 165 | 57 | 0 | 165 | 57 | 154 | 66 | 1 | 158 | 61 | 168 | 48 | 139 | 81 | 161 | 57 | 161 | 60 |
| 11 Kroschel | 85 | 50 | 33 | 1 | 0 | 52 | 29 | 0 | 53 | 25 | 48 | 37 | 0 | 51 | 30 | 53 | 26 | 42 | 36 | 47 | 33 | 50 | 30 |
| 12 Peace | 164 | 86 | 71 | 0 | 0 | 96 | 65 | 1 | 106 | 51 | 89 | 72 | 1 | 84 | 64 | 108 | 49 | 87 | 72 | 99 | 54 | 105 | 53 |
| 13 Pomroy | 117 | 61 | 52 | 0 | 0 | 78 | 38 | 1 | 83 | 33 | 74 | 43 | 0 | 75 | 41 | 80 | 34 | 60 | 54 | 79 | 35 | 80 | 35 |
| 14 Southfork | 236 | 129 | 99 | 0 | 1 | 115 | 84 | 0 | 165 | 64 | 141 | 92 | 2 | 142 | 75 | 168 | 61 | 128 | 102 | 165 | 62 | 152 | 72 |
| 15 Whited | 197 | 95 | 90 | 7 | 0 | 109 | 81 | 3 | 117 | 74 | 97 | 99 | 1 | 108 | 84 | 115 | 74 | 94 | 97 | 105 | 82 | 107 | 86 |



Digitized by Google
Original from UNIVERSITY OF CALIFORNIA

Generated on 2013-02-13 18:41 GMT / http://hdl.handle.net/2027/uc1.b4049245
Creative Commons Zero (CC0) / http://www.hathitrust.org/access_use#cc-zero



| NAMES OF TOWNSHIPS, VILLAGES, OR WARDS (In Alphabetical Order) | Total White Ballots Cast and Counted | Presidential Electors: Kennedy and Johnson D.F.L. | Presidential Electors: Nixon and Lodge Rep. | Presidential Electors: Dobbs and Weiss Soc. Workers | Presidential Electors: Hass and Cozzini Ind. Govt. | U. S. Senator: H. Humphrey D.F.L. | U. S. Senator: P. K. Peterson Rep. | U. S. Senator: C. Feingold Soc. Workers | Repr. 6th District: F. L. King D.F.L. | Repr. 6th District: F. Marshall Rep. | Governor: O. L. Freeman D.F.L. | Governor: E. L. Andersen Rep. | Governor: R. Gustafson Ind. Govt. | Lieutenant Governor: K. F. Rolvaag D.F.L. | Lieutenant Governor: Art Ogle Rep. | Secretary of State: J. L. Donovan D.F.L. | Secretary of State: K. O. Joyce Rep. | State Treasurer: C. H. Hanmar D.F.L. | State Treasurer: V. Bjornson Rep. | Attorney General: W. F. Mondale D.F.L. | Attorney General: G. A. Salter Rep. | R.R. & Whse. Comm.: H. Petersen D.F.L. | R.R. & Whse. Comm.: R. M. Johnson Rep. |
|---|---|---|---|---|---|---|---|---|---|---|---|---|---|---|---|---|---|---|---|---|---|---|---|
| 16 Grasston | 76 | 25 | 48 | 1 | 0 | 35 | 40 | 1 | 27 | 44 | 29 | 45 | 1 | 31 | 42 | 35 | 38 | 24 | 50 | 36 | 38 | 36 | 38 |
| 17 Mora | 1271 | 421 | 820 | 0 | 0 | 477 | 762 | 8 | 548 | 669 | 432 | 812 | 5 | 479 | 730 | 533 | 697 | 419 | 796 | 512 | 599 | 503 | 623 |
| 18 Ogilvie | 195 | 71 | 114 | 1 | 0 | 96 | 91 | 2 | 101 | 86 | 77 | 115 | 0 | 81 | 104 | 96 | 90 | 70 | 114 | 89 | 93 | 93 | 94 |
| 19 Quamba | 61 | 19 | 40 | 1 | 0 | 25 | 35 | 1 | 34 | 23 | 26 | 34 | 1 | 28 | 27 | 27 | 29 | 23 | 33 | 31 | 24 | 32 | 24 |
| Totals | 4331 | 1890 | 2278 | 20 | 5 | 2233 | 1963 | 30 | 2422 | 1738 | 2045 | 2214 | 20 | 2164 | 1940 | 2425 | 1764 | 1910 | 2280 | 2347 | 1707 | 2299 | 1792 |

## MEEKER COUNTY — SIXTH CONGRESSIONAL DISTRICT

| | | | | | | | | | | | | | | | | | | | | | | | |
|---|---|---|---|---|---|---|---|---|---|---|---|---|---|---|---|---|---|---|---|---|---|---|---|
| 1 Acton Township | 212 | 89 | 114 | 1 | 0 | 131 | 79 | 1 | 159 | 49 | 112 | 97 | 0 | 120 | 79 | 132 | 73 | 83 | 122 | 120 | 78 | 132 | 75 |
| 2 Cedar Mills Township | 266 | 106 | 146 | 1 | 3 | 135 | 122 | 2 | 153 | 102 | 132 | 129 | 3 | 144 | 113 | 144 | 112 | 106 | 150 | 129 | 120 | 137 | 119 |
| 3 Collinwood Township | 375 | 129 | 238 | 0 | 0 | 155 | 215 | 1 | 203 | 163 | 144 | 223 | 1 | 162 | 199 | 174 | 198 | 131 | 231 | 170 | 196 | 163 | 208 |
| 4 Cosmos Township | 166 | 93 | 69 | 1 | 0 | 113 | 47 | 1 | 122 | 37 | 102 | 61 | 3 | 108 | 47 | 128 | 33 | 93 | 66 | 106 | 46 | 117 | 40 |
| 5 Danielson Township | 227 | 103 | 121 | 0 | 0 | 146 | 80 | 1 | 161 | 59 | 108 | 115 | 1 | 133 | 87 | 160 | 61 | 96 | 123 | 139 | 77 | 142 | 79 |
| 6 Darwin Township | 198 | 97 | 98 | 0 | 0 | 114 | 81 | 0 | 123 | 71 | 93 | 105 | 0 | 108 | 83 | 117 | 72 | 91 | 99 | 117 | 73 | 105 | 84 |
| 7 Dassel Township | 349 | 126 | 210 | 0 | 0 | 183 | 161 | 0 | 211 | 128 | 144 | 196 | 4 | 172 | 163 | 186 | 150 | 138 | 204 | 179 | 160 | 161 | 177 |
| 8 Ellsworth Township | 224 | 74 | 118 | 0 | 0 | 96 | 121 | 1 | 107 | 109 | 79 | 142 | 1 | 88 | 121 | 109 | 114 | 65 | 155 | 87 | 122 | 93 | 120 |
| 9 Forest City Township | 283 | 150 | 125 | 0 | 0 | 168 | 105 | 2 | 200 | 70 | 138 | 136 | 2 | 172 | 93 | 173 | 91 | 136 | 128 | 173 | 90 | 163 | 104 |
| 10 Forest Prairie Township | 258 | 157 | 89 | 1 | 0 | 144 | 110 | 0 | 173 | 78 | 126 | 119 | 1 | 154 | 97 | 175 | 76 | 135 | 120 | 153 | 85 | 157 | 91 |
| 11 Greenleaf Township | 246 | 87 | 150 | 0 | 0 | 127 | 115 | 2 | 145 | 99 | 94 | 149 | 3 | 115 | 123 | 129 | 109 | 93 | 149 | 119 | 119 | 128 | 114 |
| 12 Harvey Township | 208 | 112 | 90 | 0 | 0 | 132 | 73 | 0 | 146 | 61 | 121 | 86 | 0 | 133 | 71 | 136 | 66 | 106 | 102 | 130 | 72 | 119 | 84 |
| 13 Kingston Township | 565 | 268 | 274 | 3 | 0 | 353 | 205 | 0 | 377 | 176 | 317 | 231 | 1 | 326 | 227 | 349 | 199 | 301 | 255 | 338 | 211 | 349 | 216 |
| 14 Litchfield Township | 267 | 107 | 151 | 0 | 0 | 145 | 117 | 1 | 179 | 88 | 100 | 167 | 2 | 137 | 127 | 135 | 125 | 110 | 150 | 145 | 110 | 142 | 121 |
| 15 Manannah Township | 282 | 183 | 94 | 0 | 0 | 178 | 101 | 0 | 185 | 85 | 149 | 124 | 1 | 166 | 98 | 192 | 77 | 138 | 128 | 168 | 96 | 188 | 79 |
| 16 Swede Grove Township | 235 | 110 | 116 | 0 | 1 | 145 | 85 | 1 | 166 | 59 | 126 | 103 | 1 | 139 | 81 | 137 | 82 | 113 | 107 | 133 | 86 | 129 | 88 |
| 17 Union Grove Township | 262 | 128 | 125 | 2 | 0 | 137 | 118 | 0 | 193 | 61 | 115 | 145 | 0 | 140 | 106 | 156 | 96 | 114 | 138 | 153 | 96 | 135 | 113 |
| 18 Cedar Mills Village | 50 | 23 | 24 | 0 | 0 | 30 | 19 | 0 | 28 | 21 | 25 | 25 | 0 | 27 | 22 | 30 | 17 | 23 | 25 | 28 | 19 | 28 | 21 |
| 19 Cosmos Village | 238 | 87 | 140 | 2 | 0 | 126 | 107 | 0 | 138 | 94 | 103 | 130 | 1 | 118 | 108 | 130 | 96 | 100 | 125 | 123 | 104 | 121 | 106 |
| 20 Darwin Village | 126 | 55 | 65 | 1 | 0 | 61 | 65 | 0 | 61 | 62 | 53 | 70 | 0 | 59 | 65 | 60 | 61 | 50 | 71 | 63 | 59 | 57 | 65 |
| 21 Dassel Village | 481 | 123 | 340 | 2 | 0 | 176 | 297 | 0 | 225 | 243 | 139 | 340 | 2 | 173 | 294 | 181 | 280 | 121 | 344 | 190 | 274 | 178 | 283 |
| 22 Eden Valley Village | 250 | 138 | 107 | 0 | 0 | 120 | 121 | 0 | 134 | 103 | 96 | 148 | 1 | 124 | 117 | 135 | 101 | 107 | 135 | 123 | 105 | 119 | 114 |
| 23 Grove City Village | 264 | 70 | 188 | 1 | 0 | 128 | 133 | 1 | 202 | 60 | 85 | 176 | 0 | 103 | 151 | 128 | 126 | 71 | 189 | 111 | 142 | 113 | 144 |
| 24 Litchfield City—1st Ward | 958 | 346 | 576 | 4 | 0 | 431 | 512 | 2 | 532 | 410 | 349 | 604 | 0 | 394 | 522 | 436 | 482 | 311 | 615 | 438 | 478 | 412 | 512 |
| 25 2nd Ward | 939 | 337 | 579 | 1 | 0 | 394 | 502 | 3 | 491 | 417 | 322 | 597 | 2 | 375 | 531 | 422 | 473 | 288 | 631 | 417 | 492 | 400 | 517 |
| 26 3rd Ward | 557 | 158 | 389 | 1 | 0 | 220 | 330 | 0 | 285 | 261 | 193 | 358 | 0 | 197 | 336 | 209 | 316 | 145 | 386 | 211 | 312 | 202 | 327 |
| 27 Watkins Village | 352 | 222 | 121 | 0 | 0 | 179 | 160 | 1 | 216 | 116 | 139 | 205 | 2 | 185 | 133 | 217 | 109 | 167 | 157 | 201 | 124 | 211 | 119 |
| Totals | 8838 | 3678 | 4857 | 21 | 4 | 4467 | 4181 | 20 | 5315 | 3282 | 3704 | 4981 | 32 | 4272 | 4194 | 4680 | 3795 | 3432 | 5105 | 4464 | 3946 | 4401 | 4120 |



Digitized by Google
Original from UNIVERSITY OF CALIFORNIA

Generated on 2013-02-13 18:41 GMT / http://hdl.handle.net/2027/uc1.b4049245
Creative Commons Zero (CC0) / http://www.hathitrust.org/access_use#cc-zero

## MILLE LACS COUNTY — SIXTH CONGRESSIONAL DISTRICT

| | | | | | | | | | | | | | | | | | | | | | | | |
|---|---|---|---|---|---|---|---|---|---|---|---|---|---|---|---|---|---|---|---|---|---|---|---|
| 1 Bogus Brook Township | 336 | 129 | 196 | 1 | 0 | 205 | 123 | 2 | 220 | 103 | 173 | 156 | 4 | 211 | 105 | 215 | 109 | 148 | 176 | 199 | 119 | 192 | 130 |
| 2 Borgholm Township | 363 | 161 | 187 | 1 | 2 | 210 | 138 | 1 | 225 | 118 | 187 | 168 | 2 | 206 | 140 | 218 | 130 | 173 | 169 | 208 | 132 | 214 | 129 |
| 3 Bradbury Township | 72 | 49 | 22 | 0 | 0 | 52 | 20 | 0 | 61 | 10 | 52 | 17 | 0 | 56 | 16 | 58 | 11 | 51 | 19 | 59 | 11 | 58 | 13 |
| 4 Dailey Township | 81 | 42 | 38 | 0 | 0 | 52 | 29 | 0 | 58 | 22 | 42 | 38 | 0 | 53 | 24 | 54 | 24 | 50 | 29 | 52 | 26 | 52 | 26 |
| 5 East Side Township | 195 | 65 | 122 | 2 | 1 | 93 | 96 | 0 | 93 | 91 | 60 | 130 | 2 | 82 | 104 | 88 | 96 | 69 | 116 | 89 | 96 | 87 | 100 |
| 6 Greenbush Township | 328 | 190 | 133 | 0 | 0 | 200 | 125 | 2 | 219 | 96 | 181 | 145 | 0 | 205 | 116 | 223 | 102 | 175 | 145 | 215 | 106 | 215 | 113 |
| 7 Hayland Township | 122 | 71 | 49 | 1 | 0 | 83 | 34 | 1 | 85 | 33 | 83 | 37 | 0 | 81 | 37 | 81 | 32 | 74 | 41 | 82 | 32 | 83 | 31 |
| 8 Isle Harbor Township | 178 | 74 | 94 | 0 | 0 | 102 | 73 | 0 | 108 | 68 | 83 | 95 | 0 | 94 | 80 | 105 | 67 | 76 | 97 | 103 | 72 | 99 | 76 |
| 9 Kathio Township | 201 | 103 | 91 | 1 | 0 | 113 | 75 | 1 | 115 | 65 | 101 | 92 | 1 | 97 | 85 | 106 | 77 | 81 | 101 | 98 | 83 | 107 | 73 |
| 10 Lewis Township | 17 | 4 | 12 | 0 | 0 | 8 | 9 | 0 | 8 | 9 | 6 | 11 | 0 | 6 | 11 | 10 | 7 | 7 | 10 | 10 | 7 | 7 | 10 |
| 11 Milaca Township | 329 | 184 | 133 | 4 | 1 | 242 | 80 | 2 | 253 | 71 | 220 | 104 | 4 | 233 | 87 | 238 | 86 | 191 | 116 | 235 | 84 | 224 | 91 |
| 12 Milo Township | 421 | 127 | 290 | 1 | 1 | 205 | 215 | 1 | 243 | 165 | 164 | 248 | 7 | 192 | 209 | 219 | 189 | 143 | 263 | 204 | 197 | 193 | 209 |
| 13 Mudgett Township | 39 | 15 | 23 | 0 | 0 | 15 | 22 | 0 | 18 | 18 | 15 | 21 | 1 | 16 | 19 | 17 | 17 | 14 | 21 | 17 | 19 | 17 | 17 |
| 14 Onamia Township | 194 | 92 | 91 | 1 | 1 | 109 | 82 | 0 | 125 | 63 | 105 | 86 | 0 | 117 | 68 | 126 | 63 | 91 | 98 | 116 | 73 | 110 | 74 |
| 15 Page Township | 168 | 125 | 35 | 3 | 0 | 145 | 19 | 1 | 148 | 16 | 127 | 37 | 2 | 148 | 21 | 144 | 18 | 130 | 35 | 141 | 23 | 138 | 25 |
| 16 Princeton Township | 468 | 224 | 232 | 0 | 0 | 269 | 193 | 2 | 290 | 167 | 240 | 219 | 0 | 265 | 193 | 274 | 185 | 223 | 239 | 282 | 186 | 262 | 189 |
| 17 South Harbor Township | 243 | 107 | 126 | 0 | 0 | 129 | 108 | 2 | 129 | 96 | 106 | 131 | 2 | 120 | 104 | 127 | 102 | 107 | 122 | 118 | 107 | 117 | 116 |
| 18 Bock Village | 61 | 16 | 40 | 1 | 0 | 24 | 34 | 0 | 28 | 24 | 28 | 31 | 1 | 23 | 28 | 24 | 27 | 16 | 37 | 23 | 29 | 23 | 31 |
| 19 Foreston Village | 140 | 71 | 58 | 0 | 0 | 77 | 61 | 0 | 85 | 50 | 73 | 64 | 1 | 75 | 53 | 81 | 53 | 73 | 58 | 75 | 50 | 79 | 51 |
| 20 Isle Village | 289 | 91 | 184 | 1 | 0 | 129 | 150 | 1 | 118 | 154 | 98 | 186 | 3 | 104 | 171 | 116 | 155 | 87 | 190 | 113 | 164 | 112 | 160 |
| 21 Milaca Village | 1040 | 306 | 698 | 3 | 1 | 437 | 577 | 3 | 483 | 500 | 369 | 657 | 3 | 415 | 572 | 455 | 546 | 312 | 697 | 448 | 538 | 430 | 565 |
| 22 Onamia Village | 328 | 143 | 175 | 1 | 0 | 156 | 164 | 0 | 163 | 149 | 147 | 172 | 1 | 154 | 158 | 158 | 148 | 133 | 175 | 155 | 149 | 151 | 148 |
| 23 Pease Village | 108 | 5 | 101 | 0 | 0 | 24 | 82 | 0 | 43 | 61 | 13 | 94 | 0 | 23 | 78 | 35 | 69 | 16 | 97 | 32 | 70 | 32 | 75 |
| 24 Princeton Village | 1214 | 451 | 730 | 1 | 2 | 546 | 640 | 9 | 590 | 562 | 438 | 733 | 3 | 492 | 622 | 546 | 587 | 403 | 721 | 500 | 623 | 529 | 586 |
| 25 Wahkon Village | 94 | 41 | 53 | 0 | 0 | 46 | 44 | 1 | 46 | 42 | 34 | 55 | 0 | 38 | 49 | 41 | 45 | 34 | 52 | 40 | 46 | 36 | 51 |
| Totals | 7029 | 2886 | 3913 | 22 | 9 | 3671 | 3193 | 29 | 3954 | 2753 | 3145 | 3727 | 37 | 3506 | 3150 | 3759 | 2945 | 2877 | 3824 | 3614 | 3042 | 3567 | 3089 |



## MORRISON COUNTY — SIXTH CONGRESSIONAL DISTRICT

| | | | | | | | | | | | | | | | | | | | | | | | |
|---|---|---|---|---|---|---|---|---|---|---|---|---|---|---|---|---|---|---|---|---|---|---|---|
| 1 Agram | 94 | 50 | 41 | 0 | 0 | 54 | 40 | 0 | 56 | 33 | 46 | 47 | 0 | 50 | 41 | 55 | 36 | 44 | 47 | 55 | 35 | 48 | 42 |
| 2 Belle Prairie | 512 | 276 | 213 | 2 | 0 | 311 | 196 | 1 | 301 | 189 | 290 | 216 | 1 | 279 | 200 | 308 | 177 | 246 | 233 | 245 | 190 | 289 | 197 |
| 3 Bellevue | 200 | 142 | 49 | 0 | 0 | 144 | 52 | 1 | 140 | 45 | 109 | 87 | 3 | 143 | 45 | 147 | 44 | 110 | 75 | 141 | 43 | 139 | 48 |
| 4 Buckman | 273 | 187 | 80 | 1 | 0 | 171 | 98 | 0 | 179 | 90 | 139 | 128 | 2 | 165 | 97 | 189 | 69 | 128 | 141 | 180 | 79 | 167 | 101 |
| 5 Buh | 212 | 165 | 36 | 0 | 0 | 154 | 55 | 0 | 174 | 29 | 124 | 81 | 1 | 144 | 43 | 166 | 31 | 113 | 78 | 142 | 40 | 145 | 43 |
| 6 Clough | 46 | 18 | 27 | 0 | 0 | 25 | 21 | 0 | 21 | 24 | 24 | 21 | 1 | 26 | 18 | 29 | 16 | 21 | 24 | 26 | 18 | 28 | 17 |
| 7 Culdrum | 216 | 144 | 64 | 1 | 0 | 150 | 59 | 1 | 156 | 50 | 134 | 73 | 2 | 152 | 53 | 169 | 40 | 127 | 79 | 144 | 72 | 148 | 57 |
| 8 Cushing | 161 | 90 | 73 | 0 | 1 | 90 | 67 | 1 | 83 | 69 | 85 | 67 | 4 | 82 | 67 | 92 | 54 | 84 | 68 | 90 | 59 | 99 | 61 |
| 9 Darling | 223 | 103 | 112 | 0 | 0 | 109 | 110 | 0 | 112 | 105 | 105 | 115 | 0 | 110 | 107 | 123 | 99 | 92 | 125 | 115 | 98 | 111 | 108 |
| 10 Elmdale | 369 | 206 | 155 | 0 | 0 | 234 | 127 | 3 | 241 | 115 | 204 | 160 | 1 | 223 | 121 | 250 | 96 | 179 | 163 | 237 | 106 | 237 | 106 |
| 11 Granite | 163 | 121 | 38 | 1 | 0 | 100 | 56 | 1 | 115 | 38 | 90 | 72 | 0 | 92 | 46 | 108 | 37 | 75 | 71 | 89 | 42 | 98 | 36 |
| 12 Green Prairie | 217 | 122 | 87 | 0 | 0 | 132 | 83 | 1 | 137 | 74 | 124 | 86 | 3 | 130 | 78 | 143 | 67 | 125 | 88 | 136 | 77 | 128 | 83 |
| 13 Hillman | 67 | 54 | 11 | 0 | 0 | 53 | 14 | 0 | 57 | 8 | 44 | 22 | 1 | 52 | 10 | 58 | 6 | 49 | 15 | 55 | 7 | 54 | 8 |
| 14 Lakin | 178 | 120 | 55 | 0 | 0 | 120 | 56 | 0 | 128 | 45 | 93 | 74 | 3 | 116 | 57 | 121 | 53 | 105 | 65 | 118 | 53 | 114 | 56 |
| 15 Leigh | 61 | 31 | 28 | 0 | 0 | 33 | 27 | 0 | 36 | 24 | 25 | 35 | 0 | 32 | 25 | 36 | 23 | 25 | 36 | 31 | 28 | 31 | 29 |
| 16 Little Falls | 257 | 165 | 86 | 0 | 0 | 163 | 90 | 0 | 173 | 81 | 152 | 104 | 0 | 161 | 85 | 167 | 82 | 151 | 95 | 164 | 83 | 150 | 96 |
| 17 Morrill | 234 | 148 | 78 | 0 | 0 | 137 | 83 | 2 | 148 | 69 | 119 | 103 | 3 | 131 | 79 | 150 | 59 | 121 | 87 | 125 | 68 | 136 | 70 |
| 18 Motley | 46 | 25 | 20 | 0 | 0 | 34 | 11 | 0 | 39 | 4 | 28 | 18 | 0 | 30 | 13 | 34 | 11 | 27 | 15 | 32 | 12 | 32 | 12 |
| 19 Mt. Morris | 51 | 34 | 16 | 0 | 0 | 34 | 17 | 0 | 34 | 16 | 31 | 20 | 0 | 32 | 18 | 34 | 16 | 31 | 18 | 32 | 16 | 32 | 17 |
| 20 Parker | 214 | 101 | 99 | 0 | 1 | 125 | 83 | 0 | 127 | 78 | 110 | 101 | 0 | 123 | 77 | 129 | 73 | 92 | 108 | 122 | 73 | 124 | 81 |

Digitized by Google
Original from UNIVERSITY OF CALIFORNIA

Generated on 2013-02-13 18:41 GMT / http://hdl.handle.net/2027/uc1.b4049245
Creative Commons Zero (CC0) / http://www.hathitrust.org/access_use#cc-zero

Digitized by Google
Original from UNIVERSITY OF CALIFORNIA



| NAMES OF TOWNSHIPS, VILLAGES, OR WARDS (In Alphabetical Order) | Total White Ballots Cast and Counted | Presidential Electors: Kennedy and Johnson D.F.L. | Presidential Electors: Nixon and Lodge Rep. | Presidential Electors: Dobbs and Weiss Soc. Workers | Presidential Electors: Hass and Cozzini Ind. Govt. | U. S. Senator: H. Humphrey D.F.L. | U. S. Senator: P. K. Peterson Rep. | U. S. Senator: C. Feingold Soc. Workers | Repr. 6th District: F. L. King D.F.L. | Repr. 6th District: F. Marshall Rep. | Governor: O. L. Freeman D.F.L. | Governor: E. L. Andersen Rep. | Governor: R. Gustafson Ind. Govt. | Lieutenant Governor: K. F. Rolvaag D.F.L. | Lieutenant Governor: Art Ogle Rep. | Secretary of State: J. L. Donovan D.F.L. | Secretary of State: K. O. Joyce Rep. | State Treasurer: C. H. Hammar D.F.L. | State Treasurer: V. Bjornson Rep. | Attorney General: W. F. Mondale D.F.L. | Attorney General: G. A. Saetre Rep. | R.R. & Whse. Comm.: H. Petersen D.F.L. | R.R. & Whse. Comm.: R. M. Johnson Rep. |
|---|---|---|---|---|---|---|---|---|---|---|---|---|---|---|---|---|---|---|---|---|---|---|---|
| 21 Piers | 196 | 160 | 32 | 0 | 0 | 150 | 44 | 0 | 159 | 30 | 125 | 65 | 1 | 146 | 34 | 165 | 23 | 115 | 66 | 147 | 28 | 136 | 39 |
| 22 Pike Creek | 407 | 298 | 88 | 0 | 0 | 310 | 85 | 1 | 300 | 91 | 281 | 109 | 1 | 292 | 83 | 304 | 73 | 273 | 118 | 289 | 80 | 296 | 81 |
| 23 Platte | 157 | 93 | 55 | 1 | 0 | 96 | 55 | 1 | 98 | 53 | 84 | 67 | 1 | 90 | 58 | 97 | 53 | 83 | 65 | 94 | 51 | 92 | 58 |
| 24 Pulaski | 113 | 102 | 10 | 0 | 0 | 94 | 11 | 0 | 88 | 10 | 81 | 26 | 1 | 84 | 7 | 90 | 7 | 83 | 14 | 81 | 8 | 84 | 7 |
| 25 Rail Prairie | 63 | 28 | 31 | 1 | 0 | 42 | 21 | 0 | 46 | 15 | 41 | 22 | 0 | 38 | 20 | 45 | 17 | 32 | 29 | 40 | 20 | 39 | 22 |
| 26 Richardson | 146 | 67 | 76 | 1 | 0 | 78 | 66 | 1 | 87 | 54 | 71 | 75 | 0 | 74 | 63 | 79 | 63 | 66 | 75 | 79 | 60 | 79 | 63 |
| 27 Ripley | 207 | 139 | 60 | 0 | 0 | 152 | 50 | 0 | 151 | 47 | 144 | 60 | 1 | 147 | 52 | 152 | 50 | 134 | 67 | 147 | 55 | 149 | 48 |
| 28 Rosing | 39 | 6 | 32 | 0 | 0 | 12 | 25 | 0 | 14 | 25 | 10 | 28 | 0 | 13 | 24 | 11 | 25 | 11 | 26 | 12 | 25 | 11 | 26 |
| 29 Scandia Valley | 238 | 108 | 120 | 1 | 0 | 118 | 116 | 1 | 119 | 113 | 115 | 119 | 2 | 118 | 111 | 126 | 105 | 102 | 128 | 118 | 112 | 119 | 112 |
| 30 Swan River | 331 | 272 | 49 | 0 | 0 | 274 | 54 | 0 | 267 | 58 | 243 | 81 | 1 | 248 | 54 | 264 | 45 | 232 | 77 | 249 | 51 | 255 | 52 |
| 31 Swanville | 246 | 151 | 79 | 0 | 0 | 162 | 78 | 0 | 162 | 80 | 136 | 102 | 3 | 138 | 82 | 162 | 71 | 125 | 103 | 148 | 74 | 146 | 80 |
| 32 Two Rivers | 215 | 185 | 28 | 0 | 0 | 161 | 44 | 2 | 173 | 33 | 117 | 87 | 0 | 140 | 32 | 171 | 24 | 123 | 61 | 138 | 24 | 152 | 23 |
| 33 Bowlus Village | 141 | 124 | 13 | 0 | 0 | 102 | 30 | 2 | 113 | 22 | 82 | 53 | 1 | 75 | 28 | 86 | 26 | 68 | 37 | 79 | 21 | 75 | 26 |
| 34 Buckman Village | 106 | 85 | 18 | 0 | 0 | 77 | 28 | 0 | 80 | 20 | 69 | 36 | 0 | 74 | 27 | 77 | 23 | 62 | 39 | 76 | 25 | 73 | 28 |
| 35 Elmdale Village | 57 | 46 | 9 | 0 | 0 | 44 | 11 | 0 | 43 | 10 | 24 | 25 | 0 | 39 | 9 | 43 | 6 | 37 | 12 | 40 | 7 | 39 | 11 |
| 36 Flensburg Village | 148 | 119 | 18 | 0 | 0 | 115 | 25 | 0 | 126 | 16 | 111 | 34 | 0 | 109 | 23 | 122 | 17 | 104 | 30 | 114 | 20 | 113 | 22 |
| 37 Genola Village | 48 | 26 | 20 | 1 | 0 | 14 | 27 | 2 | 21 | 22 | 13 | 31 | 1 | 14 | 26 | 22 | 21 | 12 | 30 | 19 | 20 | 16 | 25 |
| 38 Harding Village | 63 | 55 | 5 | 0 | 0 | 51 | 11 | 0 | 50 | 10 | 53 | 10 | 0 | 53 | 8 | 54 | 4 | 47 | 15 | 51 | 9 | 58 | 5 |
| 39 Hillman Village | 27 | 10 | 16 | 0 | 0 | 14 | 13 | 0 | 16 | 11 | 11 | 16 | 0 | 12 | 13 | 16 | 10 | 11 | 16 | 14 | 12 | 14 | 13 |
| 40 Lastrup Village | 65 | 52 | 10 | 0 | 0 | 43 | 22 | 0 | 56 | 7 | 32 | 30 | 1 | 40 | 20 | 47 | 12 | 35 | 23 | 36 | 19 | 38 | 20 |
| 41 Motley Village | 212 | 103 | 105 | 0 | 0 | 114 | 92 | 1 | 115 | 83 | 90 | 108 | 0 | 109 | 88 | 111 | 85 | 97 | 103 | 111 | 86 | 110 | 91 |
| 42 Piers Village | 412 | 216 | 184 | 0 | 0 | 187 | 218 | 1 | 215 | 161 | 156 | 247 | 1 | 180 | 179 | 211 | 156 | 143 | 223 | 181 | 176 | 179 | 183 |
| 43 Randall Village | 273 | 100 | 167 | 0 | 0 | 127 | 144 | 0 | 120 | 145 | 107 | 162 | 1 | 116 | 139 | 131 | 127 | 98 | 162 | 113 | 138 | 128 | 136 |
| 44 Royalton Village | 295 | 180 | 100 | 1 | 0 | 177 | 105 | 2 | 183 | 89 | 140 | 140 | 2 | 168 | 94 | 177 | 96 | 141 | 118 | 174 | 91 | 161 | 109 |
| 45 Sobieski Village | 101 | 95 | 6 | 0 | 0 | 84 | 13 | 0 | 93 | 4 | 75 | 24 | 0 | 78 | 15 | 92 | 4 | 75 | 16 | 87 | 12 | 75 | 11 |
| 46 Swanville Village | 193 | 64 | 124 | 1 | 0 | 73 | 115 | 1 | 74 | 113 | 60 | 127 | 1 | 60 | 117 | 70 | 109 | 52 | 128 | 66 | 116 | 64 | 118 |
| 47 Upsala Village | 213 | 62 | 145 | 1 | 0 | 94 | 113 | 0 | 93 | 102 | 76 | 133 | 1 | 90 | 106 | 103 | 96 | 67 | 127 | 94 | 96 | 105 | 91 |
| City of Little Falls— | | | | | | | | | | | | | | | | | | | | | | | |
| 48 1st Ward, 1st Precinct | 749 | 382 | 353 | 2 | 2 | 353 | 380 | 2 | 360 | 369 | 302 | 435 | 1 | 326 | 389 | 360 | 362 | 275 | 441 | 353 | 368 | 332 | 387 |
| 49 1st Ward, 2nd Precinct | 567 | 339 | 212 | 1 | 1 | 335 | 215 | 2 | 330 | 218 | 312 | 244 | 0 | 326 | 215 | 346 | 192 | 280 | 256 | 343 | 194 | 340 | 200 |
| 50 2nd Ward | 653 | 346 | 292 | 0 | 0 | 356 | 283 | 2 | 355 | 280 | 337 | 298 | 1 | 358 | 274 | 369 | 265 | 305 | 327 | 371 | 261 | 362 | 267 |
| 51 3rd Ward | 955 | 620 | 300 | 1 | 2 | 635 | 302 | 1 | 643 | 276 | 592 | 339 | 9 | 632 | 264 | 659 | 260 | 568 | 333 | 640 | 265 | 626 | 292 |
| 52 4th Ward | 909 | 402 | 278 | 0 | 0 | 406 | 286 | 4 | 411 | 276 | 382 | 314 | 3 | 406 | 266 | 441 | 245 | 360 | 319 | 423 | 254 | 415 | 272 |
| Totals | 12139 | 7337 | 4403 | 17 | 7 | 7423 | 4427 | 37 | 7618 | 4019 | 6548 | 5277 | 59 | 7066 | 4100 | 7711 | 3761 | 6161 | 5215 | 7206 | 3977 | 7191 | 4186 |

Generated on 2013-02-13 18:41 GMT / http://hdl.handle.net/2027/uc1.b4049245
Creative Commons Zero (CC0) / http://www.hathitrust.org/access_use#cc-zero



| | | | | | | | | | | | | | | | | | | | | | | | |
|---|---|---|---|---|---|---|---|---|---|---|---|---|---|---|---|---|---|---|---|---|---|---|---|
| 1 Arlone | 96 | 48 | 42 | 0 | 0 | 60 | 35 | 0 | 58 | 36 | 44 | 50 | 2 | 50 | 40 | 58 | 36 | 42 | 51 | 55 | 36 | 54 | 39 |
| 2 Arna | 68 | 23 | 44 | 0 | 0 | 26 | 40 | 1 | 33 | 33 | 24 | 42 | 0 | 26 | 40 | 33 | 33 | 25 | 42 | 29 | 36 | 31 | 36 |
| 3 Barry | 122 | 35 | 79 | 1 | 0 | 52 | 65 | 0 | 57 | 62 | 45 | 75 | 0 | 51 | 64 | 58 | 59 | 41 | 79 | 49 | 66 | 52 | 66 |
| 4 Birch Creek | 157 | 92 | 71 | 0 | 0 | 102 | 52 | 1 | 105 | 44 | 91 | 61 | 2 | 99 | 51 | 107 | 45 | 88 | 66 | 102 | 46 | 108 | 45 |
| 5 Bremen | 122 | 82 | 34 | 0 | 0 | 94 | 26 | 0 | 93 | 22 | 80 | 40 | 0 | 87 | 26 | 98 | 18 | 71 | 47 | 87 | 28 | 85 | 29 |
| 6 Brook Park | 128 | 75 | 51 | 0 | 0 | 91 | 35 | 0 | 98 | 26 | 79 | 45 | 1 | 89 | 37 | 94 | 31 | 81 | 44 | 88 | 37 | 88 | 36 |
| 7 Bruno | 56 | 20 | 30 | 0 | 0 | 33 | 23 | 0 | 32 | 23 | 27 | 28 | 0 | 32 | 21 | 40 | 16 | 24 | 31 | 31 | 21 | 39 | 17 |
| 8 Chengwatana | 151 | 97 | 52 | 0 | 0 | 111 | 37 | 0 | 112 | 37 | 118 | 32 | 1 | 108 | 36 | 109 | 38 | 101 | 43 | 109 | 36 | 106 | 37 |
| 9 Clover | 48 | 6 | 40 | 0 | 0 | 6 | 41 | 0 | 8 | 36 | 5 | 43 | 0 | 6 | 38 | 10 | 35 | 4 | 43 | 11 | 33 | 11 | 35 |
| 10 Crosby | 42 | 16 | 25 | 0 | 0 | 22 | 18 | 1 | 29 | 12 | 22 | 20 | 0 | 23 | 17 | 28 | 11 | 21 | 20 | 23 | 17 | 24 | 17 |
| 11 Danforth | 29 | 9 | 19 | 0 | 0 | 10 | 19 | 0 | 14 | 15 | 7 | 22 | 0 | 9 | 19 | 10 | 17 | 9 | 20 | 10 | 17 | 11 | 18 |
| 12 Dell Grove | 205 | 99 | 96 | 1 | 0 | 116 | 87 | 0 | 125 | 76 | 106 | 99 | 0 | 123 | 75 | 128 | 70 | 106 | 97 | 119 | 79 | 126 | 74 |
| 13 Finlayson | 181 | 109 | 65 | 0 | 0 | 117 | 65 | 0 | 131 | 46 | 113 | 64 | 1 | 117 | 57 | 127 | 50 | 101 | 73 | 119 | 53 | 128 | 48 |
| 14 Fleming | 34 | 24 | 9 | 0 | 0 | 23 | 10 | 0 | 25 | 8 | 24 | 9 | 0 | 25 | 8 | 24 | 8 | 23 | 10 | 25 | 8 | 27 | 6 |
| 15 Hinckley | 244 | 117 | 119 | 1 | 0 | 153 | 85 | 1 | 164 | 77 | 139 | 101 | 2 | 152 | 82 | 145 | 91 | 123 | 112 | 150 | 85 | 164 | 75 |
| 16 Kerrick | 119 | 64 | 51 | 0 | 0 | 82 | 36 | 0 | 83 | 33 | 64 | 53 | 0 | 71 | 43 | 82 | 33 | 65 | 51 | 75 | 38 | 82 | 35 |
| 17 Kettle River | 207 | 152 | 42 | 2 | 0 | 169 | 34 | 1 | 162 | 30 | 149 | 52 | 0 | 161 | 33 | 168 | 30 | 148 | 47 | 164 | 29 | 160 | 37 |
| 18 Mission Creek | 185 | 138 | 42 | 1 | 0 | 141 | 40 | 1 | 149 | 33 | 132 | 48 | 2 | 144 | 37 | 158 | 21 | 123 | 54 | 146 | 31 | 146 | 31 |
| 19 Munch | 48 | 27 | 19 | 0 | 0 | 33 | 14 | 0 | 31 | 15 | 28 | 19 | 0 | 30 | 16 | 29 | 16 | 27 | 19 | 29 | 16 | 32 | 14 |
| 20 New Dosey | 62 | 39 | 19 | 0 | 0 | 47 | 14 | 0 | 49 | 11 | 43 | 18 | 0 | 46 | 12 | 49 | 11 | 45 | 15 | 48 | 12 | 52 | 8 |
| 21 Nickerson | 63 | 41 | 21 | 0 | 0 | 43 | 20 | 0 | 42 | 18 | 41 | 22 | 0 | 41 | 20 | 45 | 17 | 39 | 21 | 40 | 20 | 45 | 17 |
| 22 Norman | 97 | 64 | 29 | 1 | 0 | 67 | 29 | 0 | 71 | 24 | 66 | 30 | 0 | 69 | 24 | 70 | 25 | 64 | 32 | 70 | 24 | 73 | 23 |
| 23 Ogema | 45 | 17 | 25 | 0 | 1 | 20 | 22 | 0 | 23 | 21 | 17 | 26 | 1 | 19 | 23 | 25 | 19 | 14 | 28 | 20 | 22 | 19 | 25 |
| 24 Park | 42 | 18 | 22 | 0 | 0 | 20 | 21 | 0 | 25 | 16 | 21 | 21 | 0 | 22 | 19 | 24 | 17 | 15 | 25 | 21 | 20 | 19 | 22 |
| 25 Partridge | 211 | 152 | 50 | 0 | 0 | 162 | 47 | 0 | 174 | 31 | 159 | 51 | 0 | 163 | 44 | 167 | 34 | 140 | 64 | 160 | 42 | 177 | 30 |
| 26 Pine City | 347 | 191 | 153 | 0 | 0 | 228 | 117 | 0 | 244 | 97 | 193 | 149 | 0 | 212 | 124 | 236 | 97 | 179 | 160 | 232 | 100 | 223 | 115 |
| 27 Pine Lake | 171 | 109 | 51 | 1 | 1 | 132 | 34 | 1 | 132 | 34 | 115 | 52 | 1 | 116 | 42 | 130 | 36 | 116 | 49 | 123 | 37 | 130 | 35 |
| 28 Pokegama | 422 | 226 | 180 | 0 | 1 | 256 | 158 | 2 | 264 | 134 | 224 | 193 | 1 | 251 | 151 | 281 | 120 | 212 | 189 | 259 | 142 | 268 | 137 |
| 29 Rock Creek | 393 | 190 | 182 | 4 | 2 | 248 | 133 | 1 | 236 | 145 | 230 | 163 | 0 | 233 | 149 | 242 | 132 | 201 | 182 | 240 | 136 | 239 | 148 |
| 30 Royalton | 279 | 157 | 107 | 1 | 1 | 184 | 85 | 0 | 191 | 71 | 150 | 109 | 1 | 183 | 87 | 183 | 74 | 148 | 118 | 183 | 88 | 194 | 76 |
| 31 Sandstone | 197 | 104 | 85 | 1 | 0 | 119 | 78 | 0 | 118 | 72 | 100 | 95 | 0 | 113 | 79 | 128 | 68 | 90 | 101 | 115 | 71 | 118 | 69 |
| 32 Sturgeon Lake | 234 | 161 | 69 | 0 | 0 | 169 | 63 | 0 | 166 | 53 | 146 | 86 | 0 | 161 | 60 | 172 | 55 | 150 | 71 | 167 | 56 | 175 | 51 |
| 33 Wilma | 30 | 12 | 18 | 0 | 0 | 16 | 14 | 0 | 18 | 10 | 13 | 15 | 1 | 15 | 15 | 14 | 15 | 10 | 20 | 16 | 13 | 18 | 12 |
| 34 Windemere | 211 | 133 | 75 | 1 | 0 | 143 | 65 | 1 | 147 | 55 | 142 | 67 | 1 | 140 | 64 | 151 | 59 | 121 | 84 | 153 | 53 | 152 | 57 |
| 35 Askov Village | 196 | 118 | 68 | 0 | 0 | 141 | 53 | 0 | 143 | 48 | 129 | 64 | 0 | 133 | 55 | 143 | 44 | 108 | 84 | 135 | 49 | 173 | 22 |
| 36 Brook Park Village | 72 | 26 | 45 | 0 | 0 | 28 | 40 | 1 | 32 | 36 | 32 | 39 | 0 | 29 | 38 | 33 | 34 | 26 | 39 | 30 | 35 | 40 | 29 |
| 37 Bruno Village | 76 | 58 | 12 | 0 | 0 | 61 | 12 | 0 | 59 | 15 | 60 | 15 | 0 | 56 | 13 | 62 | 11 | 47 | 23 | 61 | 12 | 59 | 13 |
| 38 Denham Village | 28 | 16 | 10 | 0 | 0 | 21 | 7 | 0 | 21 | 5 | 16 | 11 | 1 | 20 | 7 | 22 | 6 | 19 | 8 | 19 | 8 | 22 | 5 |
| 39 Finlayson Village | 100 | 49 | 50 | 0 | 0 | 55 | 42 | 0 | 53 | 40 | 46 | 52 | 1 | 51 | 43 | 55 | 39 | 47 | 47 | 51 | 44 | 52 | 42 |
| 40 Henriette Village | 33 | 10 | 22 | 0 | 0 | 12 | 21 | 0 | 11 | 21 | 12 | 21 | 0 | 12 | 20 | 11 | 22 | 9 | 22 | 12 | 21 | 12 | 21 |
| 41 Hinckley Village | 487 | 194 | 282 | 0 | 0 | 232 | 244 | 1 | 242 | 228 | 209 | 272 | 2 | 217 | 255 | 244 | 232 | 181 | 291 | 219 | 243 | 255 | 222 |
| 42 Kerrick Village | 56 | 37 | 19 | 0 | 0 | 33 | 22 | 0 | 35 | 20 | 27 | 29 | 0 | 32 | 23 | 37 | 19 | 26 | 30 | 33 | 22 | 37 | 19 |
| 43 Pine City Village | 1026 | 466 | 537 | 0 | 2 | 525 | 474 | 3 | 554 | 429 | 470 | 533 | 3 | 495 | 470 | 542 | 440 | 401 | 565 | 519 | 440 | 539 | 441 |
| 44 Sandstone Village | 630 | 274 | 343 | 2 | 0 | 325 | 296 | 2 | 319 | 284 | 297 | 323 | 3 | 311 | 292 | 336 | 270 | 260 | 343 | 322 | 282 | 333 | 277 |
| 45 Willow River Village | 168 | 116 | 46 | 1 | 0 | 123 | 38 | 0 | 117 | 35 | 115 | 48 | 0 | 113 | 40 | 122 | 36 | 111 | 48 | 118 | 35 | 125 | 33 |
| Totals | 7918 | 4211 | 3450 | 18 | 8 | 4851 | 2911 | 18 | 4995 | 2617 | 4370 | 3407 | 27 | 4656 | 2909 | 5030 | 2590 | 4002 | 3608 | 4787 | 2739 | 5023 | 2644 |



Digitized by Google
Original from UNIVERSITY OF CALIFORNIA

Generated on 2013-02-13 18:41 GMT / http://hdl.handle.net/2027/uc1.b4049245
Creative Commons Zero (CC0) / http://www.hathitrust.org/access_use#cc-zero

## SHERBURNE COUNTY — 1960 GENERAL ELECTION RETURNS — SIXTH CONGRESSIONAL DISTRICT

| NAMES OF TOWNSHIPS, VILLAGES, OR WARDS (In Alphabetical Order) | Total White Ballots Cast and Counted | Presidential Electors: Kennedy and Johnson D.F.L. | Presidential Electors: Nixon and Lodge Rep. | Presidential Electors: Dobbs and Weiss Soc. Workers | Presidential Electors: Hass and Cozzini Ind. Govt. | U. S. Senator: H. Humphrey D.F.L. | U. S. Senator: P. K. Peterson Rep. | U. S. Senator: C. Feingold Soc. Workers | Repr. 6th District: F. L. King D.F.L. | Repr. 6th District: F. Marshall Rep. | Governor: O. L. Freeman D.F.L. | Governor: E. L. Andersen Rep. | Governor: R. Gustafson Ind. Govt. | Lieutenant Governor: K. F. Rolvaag D.F.L. | Lieutenant Governor: Art Ogle Rep. | Secretary of State: J. L. Donovan D.F.L. | Secretary of State: K. O. Joyce Rep. | State Treasurer: C. H. Hammar D.F.L. | State Treasurer: V. Bjornson Rep. | Attorney General: W. F. Mondale D.F.L. | Attorney General: G. A. Sartre Rep. | R.R. & Whse. Comm.: H. Petersen D.F.L. | R.R. & Whse. Comm.: R. M. Johnson Rep. |
|---|---|---|---|---|---|---|---|---|---|---|---|---|---|---|---|---|---|---|---|---|---|---|---|
| 1 Baldwin | 242 | 105 | 123 | 0 | 0 | 126 | 109 | 3 | 138 | 93 | 115 | 119 | 0 | 117 | 110 | 131 | 93 | 97 | 123 | 120 | 103 | 120 | 100 |
| 2 Becker | 251 | 120 | 123 | 2 | 0 | 132 | 115 | 2 | 151 | 95 | 115 | 132 | 2 | 138 | 109 | 148 | 99 | 111 | 137 | 131 | 115 | 138 | 109 |
| 3 Big Lake | 506 | 246 | 242 | 1 | 0 | 294 | 200 | 0 | 281 | 203 | 263 | 234 | 2 | 290 | 205 | 301 | 188 | 249 | 239 | 291 | 197 | 280 | 208 |
| 4 Blue Hill | 207 | 124 | 73 | 1 | 1 | 137 | 64 | 0 | 144 | 53 | 128 | 75 | 1 | 137 | 61 | 147 | 51 | 121 | 77 | 137 | 60 | 140 | 59 |
| 5 Clear Lake | 300 | 181 | 110 | 0 | 0 | 186 | 110 | 0 | 197 | 92 | 160 | 132 | 1 | 171 | 113 | 184 | 106 | 149 | 138 | 185 | 96 | 167 | 113 |
| 6 Elk River | 459 | 212 | 231 | 0 | 0 | 269 | 188 | 1 | 257 | 177 | 218 | 230 | 4 | 255 | 191 | 268 | 181 | 203 | 246 | 257 | 189 | 253 | 193 |
| 7 Haven | 291 | 159 | 127 | 0 | 0 | 160 | 124 | 2 | 178 | 110 | 147 | 141 | 1 | 158 | 123 | 175 | 107 | 126 | 154 | 166 | 111 | 156 | 123 |
| 8 Livonia | 240 | 114 | 118 | 2 | 0 | 138 | 97 | 0 | 139 | 94 | 118 | 118 | 1 | 133 | 97 | 143 | 88 | 109 | 124 | 136 | 93 | 134 | 98 |
| 9 Orrock | 149 | 64 | 79 | 0 | 0 | 75 | 70 | 0 | 76 | 69 | 61 | 87 | 0 | 68 | 77 | 79 | 66 | 55 | 92 | 74 | 70 | 74 | 70 |
| 10 Palmer | 203 | 104 | 91 | 0 | 0 | 113 | 87 | 0 | 138 | 56 | 95 | 104 | 3 | 105 | 84 | 125 | 67 | 81 | 111 | 118 | 71 | 113 | 74 |
| 11 Santiago | 240 | 102 | 121 | 1 | 0 | 131 | 97 | 3 | 147 | 85 | 118 | 116 | 2 | 126 | 97 | 135 | 94 | 114 | 114 | 132 | 93 | 126 | 97 |
| 12 Becker Village | 145 | 65 | 76 | 0 | 0 | 72 | 71 | 1 | 69 | 71 | 67 | 76 | 2 | 65 | 76 | 76 | 65 | 57 | 85 | 72 | 69 | 68 | 70 |
| 13 Big Lake Village | 301 | 144 | 151 | 0 | 0 | 175 | 118 | 0 | 169 | 119 | 153 | 139 | 0 | 155 | 131 | 168 | 121 | 140 | 149 | 161 | 124 | 154 | 132 |
| 14 Elk River Village | 919 | 387 | 513 | 3 | 1 | 444 | 466 | 0 | 447 | 454 | 355 | 549 | 3 | 414 | 418 | 453 | 439 | 337 | 563 | 453 | 432 | 421 | 473 |
| 15 Lake Fremont | 144 | 51 | 89 | 0 | 0 | 68 | 72 | 1 | 64 | 71 | 51 | 90 | 1 | 59 | 77 | 68 | 69 | 55 | 84 | 67 | 70 | 63 | 75 |
| St. Cloud 16 2nd Ward, 4th Precint | 975 | 390 | 570 | 0 | 0 | 455 | 510 | 2 | 462 | 487 | 356 | 614 | 2 | 389 | 553 | 460 | 483 | 336 | 613 | 455 | 483 | 408 | 535 |
| Totals | 5572 | 2568 | 2837 | 10 | 2 | 2975 | 2498 | 15 | 3057 | 2329 | 2520 | 2956 | 25 | 2780 | 2587 | 3061 | 2317 | 2340 | 3049 | 2955 | 2376 | 2815 | 2529 |

## STEARNS COUNTY — SIXTH CONGRESSIONAL DISTRICT

| Towns of | | | | | | | | | | | | | | | | | | | | | | | |
|---|---|---|---|---|---|---|---|---|---|---|---|---|---|---|---|---|---|---|---|---|---|---|---|
| 1 Albany | 308 | 147 | 157 | 1 | 0 | 131 | 169 | 0 | 149 | 150 | 105 | 194 | 0 | 118 | 167 | 144 | 145 | 90 | 195 | 123 | 150 | 131 | 156 |
| 2 Ashley | 146 | 102 | 41 | 0 | 0 | 96 | 48 | 0 | 102 | 41 | 83 | 60 | 3 | 93 | 45 | 109 | 29 | 74 | 64 | 99 | 39 | 100 | 38 |
| 3 Avon | 348 | 238 | 92 | 0 | 0 | 223 | 116 | 1 | 242 | 94 | 179 | 157 | 2 | 202 | 116 | 251 | 88 | 188 | 121 | 224 | 88 | 225 | 97 |
| 4 Brockway | 386 | 310 | 71 | 1 | 0 | 300 | 69 | 1 | 308 | 65 | 237 | 136 | 1 | 275 | 71 | 299 | 62 | 247 | 98 | 289 | 59 | 274 | 76 |
| 5 Collegeville | 462 | 319 | 131 | 0 | 2 | 292 | 160 | 2 | 296 | 148 | 203 | 249 | 0 | 258 | 176 | 285 | 155 | 209 | 238 | 277 | 150 | 246 | 190 |
| 6 Crow Lake | 155 | 83 | 70 | 0 | 0 | 102 | 50 | 1 | 97 | 44 | 73 | 79 | 1 | 100 | 37 | 104 | 41 | 75 | 74 | 89 | 53 | 104 | 47 |
| 7 Crow River | 158 | 98 | 52 | 2 | 0 | 113 | 44 | 0 | 113 | 35 | 87 | 70 | 0 | 106 | 29 | 111 | 40 | 84 | 66 | 94 | 43 | 95 | 43 |
| 8 Eden Lake | 357 | 150 | 199 | 1 | 0 | 136 | 205 | 1 | 176 | 171 | 100 | 245 | 2 | 163 | 173 | 169 | 171 | 106 | 236 | 162 | 178 | 143 | 197 |
| 9 Fair Haven | 260 | 91 | 159 | 0 | 1 | 108 | 144 | 2 | 137 | 113 | 82 | 171 | 0 | 111 | 140 | 128 | 123 | 87 | 169 | 119 | 130 | 122 | 134 |
| 10 Farming | 309 | 96 | 205 | 0 | 0 | 81 | 221 | 0 | 113 | 186 | 65 | 239 | 1 | 83 | 204 | 132 | 159 | 67 | 233 | 107 | 175 | 99 | 188 |
| 11 Getty | 217 | 147 | 62 | 0 | 0 | 143 | 68 | 0 | 164 | 48 | 130 | 83 | 0 | 138 | 56 | 153 | 49 | 107 | 89 | 133 | 55 | 140 | 55 |
| 12 Grove | 383 | 188 | 203 | 0 | 0 | 168 | 208 | 1 | 198 | 173 | 121 | 259 | 0 | 152 | 195 | 216 | 147 | 133 | 232 | 173 | 166 | 169 | 180 |
| 13 Holding | 433 | 370 | 50 | 0 | 0 | 353 | 67 | 3 | 348 | 68 | 316 | 106 | 1 | 338 | 58 | 351 | 56 | 307 | 96 | 343 | 56 | 334 | 62 |
| 14 Krain | 378 | 273 | 96 | 0 | 0 | 257 | 104 | 0 | 264 | 100 | 196 | 162 | 1 | 239 | 106 | 275 | 76 | 209 | 138 | 242 | 101 | 248 | 97 |
| 15 Lake George | 195 | 119 | 68 | 0 | 0 | 108 | 80 | 2 | 120 | 64 | 85 | 108 | 0 | 100 | 67 | 125 | 53 | 80 | 93 | 110 | 60 | 108 | 64 |



Digitized by Google
Original from UNIVERSITY OF CALIFORNIA

Generated on 2013-02-13 18:41 GMT / http://hdl.handle.net/2027/uc1.b4049245
Creative Commons Zero (CC0) / http://www.hathitrust.org/access_use#cc-zero

| | | | | | | | | | | | | | | | | | | | | | | | |
|---|---|---|---|---|---|---|---|---|---|---|---|---|---|---|---|---|---|---|---|---|---|---|---|
| 16 | **Lake Henry** | 228 | 118 | 103 | 0 | 0 | 91 | 128 | 0 | 135 | 88 | 69 | 147 | 3 | 94 | 92 | 124 | 78 | 74 | 121 | 95 | 88 | 95 | 99 |
| 17 | **Le Sauk** | 779 | 421 | 333 | 0 | 0 | 422 | 347 | 1 | 457 | 306 | 338 | 428 | 5 | 400 | 354 | 462 | 299 | 352 | 402 | 430 | 322 | 387 | 369 |
| 18 | **Luxemburg** | 311 | 199 | 103 | 0 | 0 | 157 | 147 | 1 | 192 | 102 | 101 | 200 | 2 | 163 | 135 | 197 | 105 | 136 | 160 | 185 | 104 | 172 | 115 |
| 19 | Lynden | 147 | 96 | 47 | 0 | 0 | 94 | 48 | 0 | 110 | 35 | 75 | 71 | 0 | 94 | 46 | 97 | 45 | 73 | 65 | 94 | 39 | 94 | 42 |
| 20 | Maine Prairie | 422 | 260 | 148 | 0 | 0 | 227 | 186 | 4 | 257 | 140 | 183 | 230 | 3 | 233 | 167 | 259 | 148 | 195 | 209 | 250 | 146 | 241 | 156 |
| 21 | Melrose | 310 | 154 | 124 | 0 | 0 | 147 | 158 | 0 | 178 | 123 | 129 | 172 | 3 | 155 | 132 | 187 | 112 | 117 | 180 | 168 | 121 | 155 | 138 |
| 22 | Millwood | 329 | 176 | 147 | 0 | 0 | 163 | 159 | 0 | 181 | 139 | 117 | 206 | 2 | 147 | 151 | 149 | 155 | 127 | 178 | 162 | 137 | 152 | 144 |
| 23 | Munson | 293 | 119 | 194 | 0 | 0 | 111 | 200 | 1 | 130 | 178 | 77 | 215 | 0 | 90 | 180 | 120 | 159 | 78 | 203 | 99 | 174 | 97 | 168 |
| 24 | North Fork | 153 | 70 | 74 | 1 | 1 | 96 | 50 | 0 | 105 | 41 | 81 | 68 | 2 | 82 | 53 | 97 | 42 | 63 | 79 | 81 | 59 | 93 | 49 |
| 25 | Oak | 250 | 104 | 143 | 0 | 1 | 80 | 165 | 1 | 109 | 136 | 67 | 177 | 0 | 104 | 139 | 114 | 129 | 79 | 167 | 96 | 147 | 99 | 142 |
| 26 | Paynesville | 378 | 120 | 244 | 0 | 0 | 138 | 229 | 0 | 194 | 175 | 116 | 259 | 1 | 129 | 223 | 153 | 207 | 109 | 257 | 145 | 212 | 134 | 221 |
| 27 | Raymond | 159 | 130 | 26 | 0 | 0 | 135 | 22 | 0 | 134 | 20 | 124 | 34 | 1 | 134 | 20 | 132 | 21 | 97 | 31 | 126 | 23 | 129 | 22 |
| 28 | Rockville | 378 | 222 | 139 | 1 | 1 | 196 | 174 | 1 | 224 | 137 | 124 | 228 | 2 | 173 | 153 | 210 | 141 | 163 | 199 | 180 | 151 | 182 | 175 |
| 29 | St. Augusta | 437 | 295 | 147 | 0 | 0 | 236 | 191 | 1 | 264 | 160 | 159 | 269 | 4 | 208 | 190 | 227 | 177 | 177 | 224 | 227 | 163 | 220 | 166 |
| 30 | St. Cloud | 1659 | 997 | 607 | 0 | 0 | 970 | 659 | 6 | 1039 | 570 | 771 | 853 | 6 | 922 | 641 | 1056 | 542 | 819 | 757 | 991 | 572 | 963 | 632 |
| 31 | St. Joseph | 362 | 249 | 108 | 0 | 0 | 218 | 138 | 2 | 258 | 99 | 175 | 172 | 4 | 218 | 129 | 264 | 86 | 190 | 156 | 225 | 115 | 237 | 108 |
| 32 | St. Martin | 345 | 130 | 210 | 0 | 0 | 105 | 232 | 2 | 151 | 188 | 75 | 272 | 2 | 91 | 229 | 151 | 175 | 72 | 255 | 117 | 201 | 123 | 202 |
| 33 | St. Wendel | 227 | 172 | 47 | 0 | 0 | 156 | 67 | 0 | 169 | 50 | 110 | 114 | 0 | 148 | 62 | 180 | 38 | 132 | 86 | 159 | 54 | 157 | 55 |
| 34 | Sauk Centre | 297 | 196 | 94 | 1 | 0 | 205 | 88 | 1 | 213 | 80 | 162 | 124 | 3 | 198 | 84 | 213 | 74 | 152 | 134 | 202 | 78 | 185 | 95 |
| 35 | Spring Hill | 262 | 154 | 104 | 0 | 0 | 97 | 151 | 0 | 128 | 117 | 79 | 169 | 0 | 103 | 117 | 149 | 85 | 89 | 140 | 114 | 108 | 119 | 100 |
| 36 | Wakefield | 339 | 193 | 135 | 0 | 0 | 160 | 174 | 2 | 202 | 134 | 112 | 222 | 3 | 158 | 169 | 198 | 129 | 126 | 184 | 223 | 140 | 160 | 168 |
| 37 | Zion | 241 | 93 | 143 | 0 | 0 | 94 | 138 | 0 | 128 | 106 | 62 | 171 | 0 | 73 | 142 | 103 | 127 | 72 | 146 | 91 | 117 | 89 | 128 |
| | Totals | 12801 | 7399 | 5076 | 8 | 6 | 6909 | 5604 | 37 | 7785 | 4624 | 5368 | 7119 | 58 | 6593 | 5248 | 7694 | 4468 | 5555 | 6475 | 7044 | 4774 | 6821 | 5118 |
| | Village of | | | | | | | | | | | | | | | | | | | | | | | |
| 1 | Albany | 689 | 338 | 334 | 0 | 0 | 273 | 390 | 3 | 310 | 335 | 230 | 433 | 5 | 253 | 350 | 306 | 313 | 192 | 422 | 274 | 330 | 256 | 342 |
| 2 | Avon | 222 | 150 | 68 | 0 | 0 | 124 | 90 | 0 | 149 | 63 | 100 | 118 | 0 | 125 | 79 | 125 | 84 | 112 | 97 | 140 | 68 | 130 | 74 |
| 3 | Belgrade | 353 | 123 | 218 | 4 | 0 | 151 | 189 | 0 | 176 | 157 | 116 | 228 | 1 | 152 | 178 | 174 | 167 | 103 | 231 | 156 | 174 | 169 | 169 |
| 4 | Brooten | 352 | 146 | 190 | 0 | 0 | 195 | 147 | 2 | 188 | 142 | 168 | 176 | 0 | 186 | 140 | 205 | 125 | 125 | 209 | 169 | 151 | 188 | 144 |
| 5 | Cold Spring | 840 | 447 | 375 | 0 | 0 | 371 | 447 | 4 | 426 | 388 | 234 | 590 | 5 | 354 | 450 | 452 | 352 | 308 | 496 | 448 | 365 | 392 | 407 |
| 6 | Eden Valley | 130 | 62 | 61 | 0 | 0 | 45 | 68 | 1 | 68 | 53 | 45 | 78 | 1 | 57 | 56 | 74 | 42 | 47 | 69 | 57 | 55 | 60 | 57 |
| 7 | Elrosa | 86 | 47 | 38 | 0 | 0 | 39 | 36 | 1 | 42 | 34 | 32 | 49 | 1 | 43 | 32 | 50 | 27 | 33 | 40 | 42 | 29 | 47 | 27 |
| 8 | Freeport | 287 | 153 | 127 | 0 | 0 | 120 | 162 | 0 | 148 | 129 | 99 | 184 | 0 | 133 | 138 | 168 | 107 | 101 | 171 | 133 | 138 | 132 | 137 |
| 9 | Holdingford | 260 | 214 | 42 | 0 | 0 | 187 | 64 | 0 | 192 | 59 | 163 | 92 | 0 | 180 | 55 | 196 | 48 | 159 | 75 | 184 | 48 | 179 | 54 |
| 10 | Kimball | 279 | 127 | 148 | 0 | 0 | 130 | 139 | 1 | 142 | 122 | 115 | 155 | 0 | 137 | 122 | 157 | 109 | 119 | 149 | 146 | 117 | 145 | 116 |
| 11 | New Munich | 151 | 56 | 92 | 1 | 0 | 54 | 92 | 0 | 64 | 81 | 45 | 102 | 3 | 54 | 88 | 67 | 79 | 45 | 99 | 59 | 79 | 53 | 82 |
| 12 | Paynesville | 937 | 302 | 601 | 0 | 0 | 325 | 554 | 0 | 441 | 470 | 284 | 638 | 0 | 316 | 555 | 364 | 471 | 272 | 605 | 348 | 523 | 336 | 500 |
| 13 | Pleasant Lake | 38 | 21 | 17 | 0 | 0 | 24 | 14 | 0 | 25 | 13 | 23 | 15 | 0 | 23 | 15 | 25 | 13 | 17 | 21 | 22 | 15 | 22 | 16 |
| 14 | Richmond | 404 | 136 | 260 | 0 | 0 | 140 | 249 | 2 | 169 | 224 | 110 | 284 | 6 | 118 | 247 | 174 | 207 | 115 | 262 | 143 | 230 | 131 | 234 |
| 15 | Roscoe | 72 | 43 | 25 | 0 | 0 | 35 | 36 | 0 | 40 | 29 | 34 | 36 | 0 | 36 | 33 | 39 | 31 | 34 | 34 | 35 | 29 | 38 | 30 |
| 16 | St. Anthony | 47 | 36 | 11 | 0 | 0 | 32 | 15 | 0 | 34 | 11 | 21 | 23 | 0 | 31 | 12 | 35 | 8 | 23 | 21 | 31 | 11 | 28 | 13 |
| 17 | St. Joseph | 679 | 436 | 222 | 5 | 1 | 394 | 261 | 0 | 460 | 191 | 324 | 333 | 3 | 371 | 251 | 409 | 188 | 324 | 280 | 359 | 247 | 354 | 233 |
| 18 | St. Stephen | 151 | 88 | 60 | 0 | 0 | 80 | 56 | 0 | 106 | 38 | 66 | 78 | 0 | 79 | 51 | 99 | 36 | 65 | 67 | 82 | 46 | 80 | 47 |
| 19 | Waite Park | 867 | 568 | 265 | 0 | 0 | 575 | 276 | 5 | 627 | 216 | 489 | 363 | 4 | 567 | 265 | 615 | 223 | 517 | 312 | 596 | 226 | 583 | 247 |
| 20 | Melrose City—1st Ward | 527 | 333 | 172 | 0 | 1 | 298 | 220 | 1 | 349 | 166 | 257 | 264 | 2 | 303 | 191 | 343 | 164 | 259 | 246 | 313 | 178 | 311 | 184 |
| 21 | 2nd Ward | 514 | 302 | 198 | 0 | 0 | 295 | 207 | 0 | 326 | 177 | 251 | 252 | 2 | 292 | 195 | 331 | 162 | 254 | 239 | 298 | 192 | 279 | 213 |
| 22 | Sauk Centre City, 1st Ward | 699 | 368 | 316 | 0 | 0 | 364 | 313 | 2 | 372 | 307 | 316 | 371 | 3 | 347 | 320 | 401 | 269 | 291 | 379 | 376 | 287 | 370 | 299 |
| 23 | 2nd Ward | 983 | 545 | 421 | 0 | 0 | 554 | 397 | 0 | 563 | 375 | 464 | 499 | 3 | 490 | 423 | 582 | 342 | 422 | 493 | 540 | 363 | 534 | 389 |
| | City of St. Cloud— | | | | | | | | | | | | | | | | | | | | | | | |
| 24 | 1st Ward, 1st Precinct | 667 | 294 | 362 | 2 | 1 | 322 | 336 | 2 | 331 | 325 | 266 | 396 | 3 | 278 | 359 | 320 | 334 | 247 | 406 | 326 | 325 | 304 | 348 |
| 25 | 1st Ward, 2nd Precinct | 811 | 398 | 402 | 0 | 0 | 406 | 394 | 2 | 435 | 353 | 308 | 495 | 4 | 390 | 390 | 443 | 347 | 331 | 463 | 431 | 357 | 401 | 385 |
| 26 | 1st Ward, 3rd Precinct | 904 | 424 | 467 | 0 | 0 | 392 | 496 | 0 | 470 | 420 | 312 | 582 | 0 | 371 | 494 | 438 | 439 | 301 | 568 | 416 | 453 | 408 | 464 |
| 27 | 1st Ward, 4th Precinct | 897 | 548 | 337 | 0 | 0 | 534 | 344 | 2 | 571 | 317 | 425 | 461 | 4 | 508 | 369 | 575 | 310 | 463 | 419 | 562 | 314 | 537 | 339 |
| 28 | 1st Ward, 5th Precinct | 897 | 553 | 317 | 2 | 0 | 553 | 327 | 5 | 606 | 283 | 464 | 418 | 8 | 547 | 330 | 600 | 286 | 496 | 387 | 594 | 286 | 554 | 319 |
| 29 | 3rd Ward, 1st Precinct | 650 | 479 | 157 | 0 | 1 | 466 | 174 | 1 | 507 | 129 | 405 | 223 | 8 | 468 | 152 | 505 | 126 | 438 | 191 | 480 | 143 | 465 | 166 |



Digitized by Google
Original from UNIVERSITY OF CALIFORNIA

Generated on 2013-02-13 18:41 GMT / http://hdl.handle.net/2027/uc1.b4049245
Creative Commons Zero (CC0) / http://www.hathitrust.org/access_use#cc-zero



| NAMES OF TOWNSHIPS, VILLAGES, OR WARDS (In Alphabetical Order) | Total White Ballots Cast and Counted | Presidential Electors: Kennedy and Johnson D.F.L. | Presidential Electors: Nixon and Lodge Rep. | Presidential Electors: Dobbs and Weiss Soc. Workers | Presidential Electors: Hass and Cozzini Ind. Govt. | U. S. Senator: H. Humphrey D.F.L. | U. S. Senator: P. K. Peterson Rep. | U. S. Senator: C. Feingold Soc. Workers | Repr. 6th District: F. L. King D.F.L. | Repr. 6th District: F. Marshall Rep. | Governor: O. L. Freeman D.F.L. | Governor: E. L. Andersen Rep. | Governor: R. Gustafson Ind. Govt. | Lieutenant Governor: K. F. Rolvaag D.F.L. | Lieutenant Governor: Art Ogle Rep. | Secretary of State: J. L. Donovan D.F.L. | Secretary of State: K. O. Joyce Rep. | State Treasurer: C. H. Hammar D.F.L. | State Treasurer: V. Bjornson Rep. | Attorney General: W. F. Mondale D.F.L. | Attorney General: G. A. Sartre Rep. | R.R. & Whse. Comm.: H. Petersen D.F.L. | R.R. & Whse. Comm.: R. M. Johnson Rep. |
|---|---|---|---|---|---|---|---|---|---|---|---|---|---|---|---|---|---|---|---|---|---|---|---|
| 30 3rd Ward, 2nd Precinct | 970 | 623 | 318 | 0 | 0 | 648 | 304 | 5 | 661 | 289 | 531 | 430 | 5 | 604 | 345 | 665 | 280 | 535 | 408 | 623 | 311 | 619 | 318 |
| 31 3rd Ward, 3rd Precinct | 830 | 519 | 293 | 0 | 1 | 489 | 329 | 1 | 550 | 271 | 403 | 415 | 2 | 499 | 309 | 553 | 261 | 428 | 384 | 541 | 269 | 511 | 303 |
| 32 3rd Ward, 4th Precinct | 1107 | 657 | 433 | 0 | 0 | 676 | 414 | 5 | 689 | 402 | 548 | 548 | 5 | 650 | 425 | 719 | 359 | 548 | 533 | 691 | 384 | 647 | 427 |
| 33 4th Ward, 1st Precinct | 344 | 225 | 115 | 0 | 0 | 209 | 128 | 2 | 224 | 110 | 188 | 150 | 2 | 201 | 130 | 230 | 102 | 194 | 139 | 216 | 116 | 217 | 117 |
| 34 4th Ward, 2nd Precinct | 791 | 552 | 217 | 0 | 0 | 534 | 239 | 4 | 581 | 195 | 467 | 309 | 3 | 523 | 228 | 572 | 190 | 474 | 290 | 551 | 207 | 545 | 219 |
| 35 4th Ward, 3rd Precinct | 1386 | 807 | 553 | 0 | 0 | 737 | 633 | 0 | 820 | 550 | 589 | 776 | 5 | 713 | 632 | 814 | 548 | 597 | 754 | 770 | 577 | 719 | 619 |
| 36 4th Ward, 4th Precinct | 738 | 507 | 214 | 0 | 0 | 444 | 252 | 6 | 507 | 221 | 380 | 338 | 4 | 424 | 257 | 494 | 221 | 379 | 314 | 471 | 222 | 459 | 232 |
| Totals, Villages and Cities | 20559 | 11627 | 8446 | 14 | 5 | 11215 | 8792 | 57 | 12369 | 7645 | 9272 | 10902 | 92 | 10823 | 8666 | 12319 | 7370 | 9368 | 10273 | 11623 | 7865 | 11203 | 8270 |
| Totals, Townships | 12801 | 7399 | 5076 | 8 | 6 | 6909 | 5604 | 37 | 7785 | 4624 | 5368 | 7119 | 58 | 6593 | 5248 | 7694 | 4468 | 5555 | 6475 | 7044 | 4774 | 6821 | 5118 |
| Grand Totals | 33360 | 19026 | 13522 | 22 | 11 | 18124 | 14396 | 94 | 20154 | 12269 | 14640 | 18021 | 150 | 17416 | 13914 | 20013 | 11838 | 14932 | 16748 | 18667 | 12639 | 18024 | 13388 |



## TODD COUNTY

SIXTH CONGRESSIONAL DISTRICT

| | | | | | | | | | | | | | | | | | | | | | | | |
|---|---|---|---|---|---|---|---|---|---|---|---|---|---|---|---|---|---|---|---|---|---|---|---|
| 1 Bartlett | 190 | 73 | 109 | 0 | 0 | 89 | 97 | 1 | 95 | 90 | 75 | 111 | 1 | 92 | 91 | 102 | 82 | 69 | 117 | 83 | 93 | 90 | 88 |
| 2 Bertha Township | 256 | 126 | 124 | 0 | 0 | 153 | 101 | 0 | 162 | 92 | 142 | 110 | 0 | 148 | 102 | 166 | 91 | 124 | 128 | 145 | 101 | 156 | 94 |
| 3 Birchdale | 213 | 136 | 72 | 0 | 0 | 119 | 91 | 1 | 130 | 77 | 109 | 101 | 2 | 115 | 81 | 139 | 71 | 111 | 91 | 123 | 79 | 123 | 83 |
| 4 Bruce | 198 | 95 | 92 | 0 | 0 | 97 | 99 | 0 | 101 | 96 | 81 | 109 | 2 | 96 | 87 | 112 | 76 | 84 | 100 | 100 | 81 | 99 | 80 |
| 5 Burleene | 151 | 86 | 59 | 0 | 0 | 87 | 60 | 0 | 84 | 54 | 77 | 71 | 0 | 84 | 51 | 99 | 42 | 54 | 84 | 85 | 48 | 87 | 50 |
| 6 Burnhamville | 240 | 89 | 130 | 1 | 0 | 100 | 131 | 0 | 91 | 141 | 79 | 155 | 2 | 96 | 117 | 110 | 116 | 82 | 143 | 102 | 115 | 94 | 127 |
| 7 Eagle Valley | 290 | 116 | 168 | 0 | 2 | 137 | 150 | 1 | 169 | 110 | 135 | 162 | 1 | 139 | 137 | 163 | 116 | 108 | 175 | 147 | 129 | 135 | 141 |
| 8 Fawn Lake | 127 | 80 | 35 | 1 | 0 | 79 | 41 | 1 | 80 | 39 | 67 | 52 | 4 | 74 | 31 | 93 | 24 | 63 | 50 | 79 | 28 | 80 | 29 |
| 9 Germania | 204 | 105 | 94 | 1 | 0 | 118 | 81 | 0 | 138 | 59 | 105 | 97 | 2 | 126 | 68 | 142 | 58 | 101 | 97 | 121 | 72 | 124 | 77 |
| 10 Gordon | 287 | 111 | 165 | 1 | 0 | 127 | 150 | 2 | 122 | 151 | 122 | 160 | 2 | 135 | 141 | 155 | 125 | 115 | 165 | 135 | 139 | 136 | 140 |
| 11 Grey Eagle Township | 231 | 108 | 109 | 0 | 0 | 106 | 111 | 0 | 103 | 113 | 78 | 118 | 2 | 95 | 109 | 116 | 96 | 87 | 113 | 101 | 101 | 101 | 104 |
| 12 Hartford | 275 | 201 | 54 | 0 | 0 | 185 | 76 | 1 | 170 | 94 | 157 | 101 | 0 | 172 | 67 | 195 | 59 | 151 | 97 | 174 | 65 | 182 | 62 |
| 13 Iona | 227 | 145 | 64 | 1 | 0 | 153 | 69 | 1 | 151 | 70 | 127 | 95 | 1 | 143 | 69 | 165 | 50 | 121 | 98 | 150 | 62 | 146 | 62 |
| 14 Kandota | 151 | 68 | 71 | 0 | 0 | 87 | 61 | 0 | 104 | 42 | 75 | 70 | 1 | 86 | 56 | 98 | 43 | 68 | 73 | 89 | 52 | 92 | 51 |
| 15 Leslie | 232 | 101 | 112 | 0 | 0 | 138 | 84 | 0 | 138 | 76 | 130 | 96 | 0 | 126 | 82 | 139 | 77 | 106 | 102 | 128 | 79 | 121 | 89 |
| 16 Little Elk | 116 | 74 | 38 | 0 | 0 | 75 | 40 | 0 | 63 | 51 | 66 | 47 | 0 | 76 | 38 | 76 | 37 | 68 | 47 | 72 | 37 | 71 | 37 |
| 17 Little Sauk | 323 | 119 | 189 | 1 | 0 | 147 | 164 | 2 | 159 | 149 | 135 | 187 | 0 | 138 | 163 | 156 | 155 | 115 | 193 | 143 | 158 | 149 | 161 |
| 18 Long Prairie Township | 352 | 144 | 195 | 0 | 1 | 146 | 197 | 0 | 107 | 237 | 129 | 214 | 1 | 132 | 184 | 152 | 171 | 110 | 215 | 135 | 180 | 129 | 195 |
| 19 Moran | 213 | 121 | 84 | 0 | 0 | 127 | 81 | 0 | 142 | 67 | 106 | 100 | 3 | 120 | 79 | 146 | 61 | 111 | 93 | 130 | 68 | 124 | 75 |
| 20 Reynolds | 290 | 160 | 121 | 1 | 0 | 165 | 116 | 1 | 150 | 130 | 143 | 133 | 5 | 148 | 114 | 173 | 94 | 141 | 129 | 156 | 105 | 152 | 108 |
| 21 Round Prairie | 242 | 90 | 137 | 1 | 1 | 107 | 127 | 0 | 104 | 131 | 87 | 150 | 0 | 102 | 122 | 117 | 114 | 80 | 149 | 97 | 127 | 103 | 125 |

Digitized by Google
Original from UNIVERSITY OF CALIFORNIA

Generated on 2013-02-13 18:41 GMT / http://hdl.handle.net/2027/uc1.b4049245
Creative Commons Zero (CC0) / http://www.hathitrust.org/access_use#cc-zero

| | | | | | | | | | | | | | | | | | | | | | | | |
|---|---|---|---|---|---|---|---|---|---|---|---|---|---|---|---|---|---|---|---|---|---|---|---|
| 22 Staples Township | 321 | 137 | 171 | 0 | 0 | 150 | 162 | 0 | 180 | 128 | 140 | 173 | 0 | 156 | 140 | 188 | 111 | 148 | 150 | 171 | 125 | 169 | 128 |
| 23 Stowe Prairie | 226 | 66 | 145 | 0 | 1 | 89 | 130 | 1 | 92 | 126 | 79 | 146 | 0 | 82 | 130 | 97 | 118 | 62 | 155 | 85 | 124 | 90 | 122 |
| 24 Turtle Creek | 84 | 51 | 32 | 0 | 0 | 57 | 23 | 0 | 52 | 25 | 45 | 35 | 1 | 49 | 25 | 58 | 19 | 40 | 39 | 52 | 24 | 48 | 28 |
| 25 Villard | 127 | 70 | 53 | 1 | 0 | 80 | 44 | 1 | 80 | 44 | 79 | 45 | 2 | 85 | 36 | 85 | 38 | 76 | 50 | 84 | 40 | 87 | 37 |
| 26 Ward | 233 | 149 | 76 | 0 | 0 | 152 | 77 | 1 | 169 | 57 | 137 | 92 | 0 | 160 | 64 | 179 | 46 | 133 | 88 | 163 | 58 | 160 | 59 |
| 27 West Union Township | 234 | 152 | 72 | 1 | 0 | 152 | 78 | 0 | 164 | 62 | 141 | 86 | 0 | 144 | 63 | 169 | 59 | 111 | 107 | 146 | 68 | 150 | 74 |
| 28 Wykeham | 262 | 125 | 128 | 0 | 0 | 155 | 98 | 2 | 155 | 83 | 144 | 111 | 1 | 150 | 94 | 171 | 76 | 113 | 134 | 158 | 83 | 155 | 89 |
| 29 Bertha Village | 324 | 71 | 235 | 1 | 0 | 102 | 207 | 1 | 121 | 188 | 76 | 241 | 2 | 97 | 211 | 120 | 176 | 68 | 234 | 96 | 207 | 105 | 200 |
| 30 City of Browerville | 408 | 292 | 100 | 1 | 0 | 251 | 132 | 3 | 245 | 139 | 231 | 161 | 2 | 252 | 111 | 277 | 100 | 212 | 153 | 241 | 107 | 243 | 113 |
| 31 Burtrum Village | 84 | 39 | 43 | 1 | 0 | 41 | 39 | 0 | 41 | 35 | 36 | 44 | 1 | 40 | 36 | 45 | 30 | 31 | 44 | 43 | 37 | 39 | 39 |
| 32 Clarissa Village | 311 | 116 | 168 | 1 | 0 | 146 | 161 | 0 | 171 | 129 | 131 | 177 | 1 | 140 | 157 | 151 | 148 | 116 | 182 | 138 | 153 | 131 | 164 |
| 33 Eagle Bend Village | 326 | 132 | 178 | 2 | 0 | 169 | 150 | 1 | 181 | 134 | 158 | 163 | 2 | 157 | 150 | 184 | 127 | 145 | 167 | 168 | 142 | 171 | 140 |
| 34 Grey Eagle Village | 209 | 76 | 131 | 0 | 0 | 73 | 136 | 0 | 70 | 136 | 66 | 138 | 0 | 67 | 126 | 81 | 111 | 58 | 133 | 82 | 112 | 56 | 123 |
| 35 Hewitt Village | 146 | 38 | 97 | 0 | 0 | 48 | 92 | 0 | 49 | 92 | 46 | 94 | 0 | 44 | 90 | 52 | 86 | 38 | 97 | 46 | 88 | 47 | 88 |
| Long Prairie Village— | | | | | | | | | | | | | | | | | | | | | | | |
| 36 1st Precinct | 628 | 252 | 344 | 2 | 0 | 269 | 336 | 3 | 216 | 395 | 245 | 369 | 2 | 254 | 329 | 307 | 295 | 222 | 380 | 259 | 325 | 253 | 334 |
| 37 2nd Precinct | 736 | 323 | 378 | 1 | 0 | 325 | 395 | 1 | 270 | 454 | 291 | 429 | 1 | 315 | 383 | 364 | 349 | 269 | 425 | 319 | 377 | 339 | 350 |
| 38 Staples City—1st Ward | 457 | 233 | 212 | 1 | 0 | 242 | 203 | 4 | 265 | 180 | 233 | 221 | 0 | 252 | 179 | 278 | 158 | 216 | 223 | 260 | 181 | 268 | 169 |
| 39 2nd Ward | 885 | 381 | 470 | 1 | 2 | 415 | 453 | 5 | 487 | 376 | 415 | 453 | 2 | 438 | 397 | 492 | 359 | 373 | 482 | 442 | 405 | 456 | 389 |
| Totals | 10809 | 5051 | 5255 | 21 | 7 | 5458 | 5043 | 34 | 5571 | 4852 | 4918 | 5617 | 46 | 5325 | 4710 | 6112 | 4164 | 4500 | 5702 | 5448 | 4575 | 5461 | 4624 |

## WADENA COUNTY

## SIXTH CONGRESSIONAL DISTRICT



| | | | | | | | | | | | | | | | | | | | | | | | |
|---|---|---|---|---|---|---|---|---|---|---|---|---|---|---|---|---|---|---|---|---|---|---|---|
| 1 Aldrich Township | 213 | 63 | 145 | 0 | 0 | 81 | 128 | 0 | 97 | 112 | 72 | 140 | 1 | 77 | 129 | 94 | 113 | 55 | 153 | 83 | 127 | 74 | 134 |
| 2 Aldrich Village | 54 | 17 | 36 | 0 | 0 | 17 | 36 | 0 | 17 | 36 | 19 | 33 | 0 | 19 | 34 | 21 | 32 | 17 | 35 | 22 | 30 | 18 | 34 |
| 3 Blueberry Township | 160 | 96 | 57 | 0 | 0 | 99 | 56 | 2 | 113 | 38 | 106 | 46 | 2 | 106 | 42 | 112 | 38 | 91 | 56 | 101 | 45 | 111 | 38 |
| 4 Bullard Township | 52 | 16 | 32 | 0 | 0 | 23 | 27 | 0 | 22 | 26 | 20 | 29 | 0 | 21 | 26 | 27 | 22 | 18 | 31 | 21 | 27 | 21 | 26 |
| 5 Huntersville Township | 63 | 32 | 25 | 0 | 0 | 36 | 24 | 0 | 38 | 22 | 35 | 24 | 0 | 33 | 26 | 35 | 23 | 31 | 26 | 33 | 24 | 34 | 22 |
| 6 Leaf River | 215 | 127 | 82 | 0 | 0 | 120 | 88 | 2 | 134 | 77 | 119 | 90 | 1 | 125 | 81 | 137 | 69 | 108 | 96 | 121 | 79 | 124 | 74 |
| 7 Lyons Township | 100 | 35 | 58 | 0 | 0 | 39 | 59 | 0 | 43 | 54 | 41 | 58 | 0 | 43 | 56 | 42 | 55 | 36 | 61 | 43 | 52 | 41 | 54 |
| 8 Meadow Township | 121 | 52 | 65 | 0 | 0 | 54 | 64 | 0 | 64 | 51 | 52 | 66 | 1 | 58 | 56 | 65 | 52 | 52 | 67 | 57 | 56 | 60 | 59 |
| 9 Menahga Village | 398 | 199 | 179 | 1 | 0 | 233 | 154 | 2 | 240 | 140 | 226 | 167 | 0 | 225 | 148 | 244 | 132 | 191 | 184 | 223 | 147 | 227 | 152 |
| 10 Nimrod Village | 39 | 10 | 29 | 0 | 0 | 9 | 30 | 0 | 11 | 27 | 8 | 29 | 0 | 9 | 29 | 11 | 28 | 9 | 29 | 8 | 30 | 9 | 30 |
| 11 North Germany | 162 | 57 | 95 | 0 | 0 | 54 | 102 | 0 | 68 | 83 | 48 | 106 | 1 | 55 | 94 | 62 | 88 | 41 | 110 | 52 | 90 | 60 | 84 |
| 12 Orton Township | 117 | 57 | 52 | 1 | 0 | 74 | 39 | 1 | 78 | 36 | 71 | 44 | 1 | 72 | 38 | 79 | 34 | 60 | 49 | 70 | 41 | 71 | 37 |
| 13 Red Eye Township | 177 | 99 | 72 | 2 | 1 | 125 | 51 | 0 | 124 | 48 | 117 | 56 | 0 | 121 | 56 | 126 | 49 | 107 | 65 | 112 | 60 | 115 | 57 |
| 14 Rockwood Township | 202 | 100 | 93 | 0 | 0 | 121 | 81 | 0 | 121 | 76 | 108 | 92 | 0 | 110 | 83 | 118 | 76 | 96 | 101 | 110 | 79 | 112 | 85 |
| 15 Sebeka Village | 377 | 139 | 228 | 0 | 0 | 159 | 203 | 2 | 181 | 176 | 172 | 196 | 0 | 155 | 199 | 172 | 187 | 137 | 223 | 162 | 192 | 177 | 182 |
| 16 Shell River Township | 86 | 61 | 20 | 1 | 0 | 62 | 20 | 1 | 67 | 17 | 61 | 21 | 0 | 64 | 19 | 69 | 16 | 56 | 28 | 61 | 19 | 63 | 19 |
| 17 Thomastown Village | 247 | 98 | 144 | 0 | 0 | 107 | 137 | 1 | 115 | 127 | 95 | 147 | 3 | 102 | 133 | 123 | 118 | 85 | 154 | 101 | 132 | 107 | 128 |
| 18 Verndale Village | 300 | 110 | 175 | 0 | 0 | 124 | 168 | 1 | 133 | 155 | 115 | 176 | 2 | 123 | 163 | 146 | 145 | 86 | 200 | 137 | 146 | 129 | 156 |
| 19 Wadena Township | 256 | 99 | 149 | 0 | 0 | 105 | 145 | 0 | 122 | 122 | 97 | 149 | 0 | 100 | 135 | 131 | 112 | 81 | 158 | 96 | 137 | 107 | 129 |
| 20 Wadena Village No. 1 | 672 | 289 | 365 | 0 | 0 | 292 | 360 | 2 | 324 | 325 | 264 | 387 | 8 | 297 | 343 | 342 | 301 | 237 | 404 | 292 | 348 | 300 | 344 |
| 21 Wadena Village No. 2 | 641 | 218 | 408 | 0 | 0 | 238 | 394 | 2 | 253 | 371 | 209 | 426 | 0 | 235 | 389 | 272 | 358 | 204 | 424 | 237 | 388 | 245 | 382 |
| 22 Wadena Village No. 3 | 685 | 217 | 451 | 1 | 0 | 244 | 440 | 0 | 270 | 406 | 224 | 457 | 0 | 248 | 421 | 283 | 393 | 185 | 486 | 232 | 437 | 243 | 431 |
| 23 Wing River Township | 176 | 49 | 122 | 0 | 0 | 59 | 116 | 0 | 70 | 99 | 55 | 118 | 0 | 58 | 113 | 68 | 101 | 43 | 127 | 60 | 107 | 55 | 115 |
| Totals | 5513 | 2240 | 3082 | 6 | 1 | 2475 | 2922 | 16 | 2705 | 2624 | 2334 | 3057 | 20 | 2456 | 2813 | 2779 | 2542 | 2026 | 3267 | 2434 | 2793 | 2503 | 2772 |

Digitized by Google
Original from UNIVERSITY OF CALIFORNIA

Generated on 2013-02-13 18:41 GMT / http://hdl.handle.net/2027/uc1.b4049245
Creative Commons Zero (CC0) / http://www.hathitrust.org/access_use#cc-zero

Digitized by Google
Original from UNIVERSITY OF CALIFORNIA



# WRIGHT COUNTY — 1960 GENERAL ELECTION RETURNS — SIXTH CONGRESSIONAL DISTRICT

| NAMES OF TOWNSHIPS, VILLAGES, OR WARDS (In Alphabetical Order) | Total White Ballots Cast and Counted | Presidential Electors | | | | U. S. Senator | | | Repr. 6th District | | Governor | | | Lieutenant Governor | | Secretary of State | | State Treasurer | | Attorney General | | R.R. & Whse. Comm. | |
|---|---|---|---|---|---|---|---|---|---|---|---|---|---|---|---|---|---|---|---|---|---|---|---|
| | | Kennedy and Johnson D.F.L. | Nixon and Lodge Rep. | Dobbs and Weiss Soc. Workers | Hass and Cozzini Ind. Govt. | H. Humphrey D.F.L. | P. K. Peterson Rep. | C. Feingold Soc. Workers | F. L. King D.F.L. | F. Marshall Rep. | O. L. Freeman D.F.L. | E. L. Andersen Rep. | R. Gustafson Ind. Govt. | K. F. Rolvaag D.F.L. | Art Ogle Rep. | J. L. Donovan D.F.L. | K. O. Joyce Rep. | C. H. Hammar D.F.L. | V. Bjornson Rep. | W. F. Mondale D.F.L. | G. A. Sastre Rep. | H. Petersen D.F.L. | R. M. Johnson Rep. |
| 1 Albion Township | 392 | 193 | 184 | 3 | 0 | 256 | 126 | 2 | 251 | 119 | 210 | 177 | 1 | 232 | 146 | 262 | 114 | 204 | 178 | 237 | 137 | 234 | 142 |
| 2 Buffalo Township | 555 | 187 | 340 | 1 | 0 | 244 | 302 | 0 | 263 | 234 | 206 | 339 | 1 | 224 | 308 | 250 | 293 | 203 | 339 | 234 | 297 | 223 | 306 |
| 3 Chatham Township | 215 | 128 | 81 | 0 | 0 | 151 | 62 | 0 | 151 | 55 | 124 | 88 | 0 | 136 | 69 | 158 | 53 | 121 | 86 | 139 | 72 | 153 | 54 |
| 4 Clearwater Township | 163 | 66 | 90 | 0 | 0 | 91 | 69 | 0 | 93 | 63 | 77 | 82 | 1 | 76 | 74 | 87 | 68 | 67 | 87 | 88 | 62 | 82 | 69 |
| 5 Cokato Township | 433 | 178 | 241 | 3 | 0 | 228 | 197 | 1 | 245 | 172 | 203 | 221 | 0 | 224 | 187 | 230 | 185 | 186 | 233 | 224 | 186 | 228 | 193 |
| 6 Corinna Township | 413 | 182 | 205 | 3 | 0 | 234 | 173 | 1 | 237 | 165 | 196 | 210 | 3 | 223 | 178 | 229 | 170 | 181 | 218 | 221 | 177 | 218 | 184 |
| 7 Frankfort Township | 343 | 172 | 157 | 1 | 0 | 158 | 173 | 2 | 195 | 136 | 109 | 228 | 2 | 150 | 162 | 186 | 146 | 111 | 217 | 159 | 162 | 153 | 163 |
| 8 Franklin Township | 547 | 256 | 269 | 0 | 0 | 259 | 270 | 0 | 278 | 259 | 209 | 328 | 1 | 244 | 281 | 274 | 255 | 182 | 332 | 261 | 270 | 247 | 280 |
| 9 French Lake Township | 380 | 213 | 145 | 0 | 0 | 267 | 103 | 1 | 281 | 85 | 240 | 132 | 2 | 253 | 110 | 276 | 87 | 227 | 138 | 258 | 100 | 261 | 103 |
| 10 Maple Lake Township | 331 | 211 | 111 | 0 | 0 | 242 | 81 | 0 | 240 | 78 | 225 | 101 | 0 | 226 | 90 | 233 | 82 | 196 | 107 | 230 | 92 | 232 | 80 |
| 11 Marysville Township | 411 | 236 | 158 | 0 | 0 | 294 | 119 | 0 | 286 | 124 | 227 | 185 | 0 | 257 | 150 | 279 | 130 | 222 | 178 | 272 | 129 | 262 | 143 |
| 12 Middleville Township | 341 | 139 | 195 | 1 | 0 | 196 | 144 | 0 | 192 | 137 | 145 | 194 | 0 | 165 | 159 | 189 | 137 | 132 | 198 | 180 | 147 | 179 | 152 |
| 13 Monticello Township | 438 | 213 | 214 | 0 | 0 | 221 | 208 | 0 | 239 | 184 | 184 | 244 | 1 | 224 | 203 | 224 | 199 | 183 | 242 | 218 | 200 | 228 | 195 |
| 14 Otsego Township | 422 | 288 | 125 | 0 | 1 | 287 | 127 | 1 | 288 | 106 | 220 | 191 | 0 | 265 | 131 | 290 | 110 | 221 | 181 | 271 | 119 | 270 | 128 |
| 15 Rockford Township | 383 | 136 | 229 | 0 | 0 | 167 | 214 | 0 | 169 | 201 | 131 | 243 | 0 | 147 | 220 | 156 | 212 | 112 | 263 | 151 | 222 | 146 | 220 |
| 16 Silver Creek Township | 472 | 192 | 260 | 2 | 0 | 240 | 227 | 4 | 273 | 194 | 207 | 259 | 4 | 241 | 224 | 264 | 200 | 190 | 276 | 241 | 217 | 229 | 230 |
| 17 Southside Township | 244 | 105 | 134 | 0 | 2 | 125 | 115 | 0 | 131 | 106 | 107 | 132 | 2 | 113 | 117 | 126 | 107 | 99 | 134 | 125 | 113 | 123 | 112 |
| 18 Stockholm Township | 370 | 188 | 172 | 0 | 0 | 244 | 122 | 3 | 256 | 101 | 215 | 149 | 2 | 231 | 124 | 252 | 110 | 191 | 164 | 238 | 120 | 228 | 123 |
| 19 Victor | 342 | 148 | 187 | 0 | 2 | 197 | 130 | 0 | 200 | 129 | 160 | 165 | 0 | 189 | 137 | 204 | 123 | 153 | 175 | 185 | 129 | 184 | 141 |
| 20 Woodland Township | 360 | 187 | 161 | 0 | 0 | 218 | 125 | 1 | 210 | 127 | 169 | 179 | 3 | 191 | 145 | 210 | 132 | 148 | 194 | 207 | 131 | 193 | 151 |
| Totals | 7555 | 3618 | 3658 | 14 | 5 | 4319 | 3087 | 16 | 4478 | 2775 | 3564 | 3847 | 23 | 4011 | 3215 | 4379 | 2913 | 3329 | 3940 | 4139 | 3082 | 4073 | 3169 |
| Villages of | | | | | | | | | | | | | | | | | | | | | | | |
| 21 Albertville | 128 | 91 | 35 | 0 | 0 | 78 | 46 | 0 | 87 | 36 | 65 | 61 | 0 | 82 | 36 | 89 | 31 | 60 | 59 | 83 | 35 | 79 | 37 |
| 22 Annandale | 477 | 186 | 291 | 0 | 0 | 222 | 249 | 0 | 232 | 233 | 175 | 301 | 1 | 199 | 260 | 231 | 224 | 169 | 289 | 217 | 237 | 217 | 243 |
| 23 Buffalo No. 1 | 516 | 209 | 275 | 1 | 0 | 242 | 257 | 3 | 241 | 245 | 220 | 285 | 3 | 220 | 271 | 239 | 254 | 187 | 300 | 231 | 260 | 229 | 252 |
| 24 Buffalo No. 2 | 753 | 238 | 488 | 0 | 0 | 282 | 443 | 1 | 289 | 437 | 233 | 510 | 0 | 249 | 471 | 303 | 416 | 201 | 520 | 282 | 431 | 279 | 441 |
| 25 Clearwater | 134 | 58 | 67 | 0 | 0 | 70 | 60 | 2 | 69 | 58 | 59 | 71 | 1 | 57 | 65 | 68 | 54 | 54 | 71 | 67 | 58 | 65 | 54 |
| 26 Cokato | 806 | 206 | 569 | 1 | 1 | 320 | 471 | 0 | 325 | 455 | 246 | 554 | 0 | 271 | 509 | 305 | 471 | 214 | 567 | 283 | 478 | 294 | 486 |
| 27 Dayton | 20 | 16 | 4 | 0 | 0 | 16 | 4 | 0 | 15 | 5 | 13 | 7 | 0 | 16 | 4 | 16 | 4 | 16 | 4 | 15 | 4 | 15 | 4 |
| 28 Delano | 830 | 415 | 413 | 0 | 0 | 434 | 284 | 2 | 425 | 337 | 353 | 451 | 3 | 355 | 378 | 448 | 314 | 328 | 452 | 432 | 329 | 410 | 371 |
| 29 Hanover | 83 | 25 | 58 | 0 | 0 | 32 | 50 | 0 | 32 | 55 | 26 | 54 | 0 | 31 | 50 | 41 | 42 | 26 | 57 | 38 | 43 | 32 | 50 |
| 30 Howard Lake | 538 | 133 | 390 | 0 | 1 | 241 | 285 | 1 | 223 | 293 | 171 | 361 | 2 | 187 | 316 | 228 | 273 | 138 | 372 | 205 | 293 | 206 | 305 |
| 31 Maple Lake | 490 | 359 | 119 | 0 | 0 | 348 | 119 | 1 | 387 | 90 | 319 | 164 | 3 | 341 | 126 | 363 | 105 | 313 | 150 | 362 | 107 | 353 | 115 |
| 32 Monticello | 708 | 260 | 427 | 0 | 0 | 308 | 382 | 1 | 313 | 368 | 263 | 425 | 1 | 293 | 379 | 326 | 360 | 237 | 434 | 317 | 354 | 305 | 378 |
| 33 Montrose | 177 | 82 | 89 | 1 | 0 | 102 | 72 | 0 | 95 | 78 | 70 | 105 | 2 | 81 | 91 | 95 | 73 | 68 | 104 | 93 | 78 | 94 | 79 |
| 34 Rockford | 251 | 80 | 169 | 1 | 0 | 93 | 148 | 2 | 97 | 138 | 76 | 168 | 1 | 93 | 146 | 113 | 129 | 77 | 161 | 96 | 139 | 120 | 121 |
| 35 St. Michael | 326 | 208 | 105 | 0 | 0 | 194 | 124 | 2 | 194 | 106 | 156 | 158 | 1 | 183 | 117 | 210 | 99 | 147 | 156 | 190 | 108 | 190 | 111 |
| 36 South Haven | 145 | 61 | 78 | 0 | 0 | 81 | 57 | 0 | 86 | 51 | 62 | 81 | 0 | 68 | 67 | 80 | 56 | 51 | 86 | 79 | 56 | 72 | 67 |

Generated on 2013-02-13 18:41 GMT / http://hdl.handle.net/2027/uc1.b4049245
Creative Commons Zero (CC0) / http://www.hathitrust.org/access_use#cc-zero

| | | | | | | | | | | | | | | | | | | | | | | | |
|---|---|---|---|---|---|---|---|---|---|---|---|---|---|---|---|---|---|---|---|---|---|---|---|
| 37 Waverly | 267 | 207 | 51 | 1 | 0 | 218 | 42 | 2 | 204 | 53 | 178 | 83 | 2 | 193 | 63 | 208 | 44 | 177 | 74 | 197 | 55 | 194 | 52 |
| Totals | 6649 | 2834 | 3522 | 5 | 2 | 3281 | 3093 | 17 | 3314 | 3038 | 2685 | 3839 | 20 | 2919 | 3349 | 3363 | 2949 | 2463 | 3856 | 3187 | 3065 | 3154 | 3166 |
| Grand Total | 14204 | 6452 | 7180 | 19 | 7 | 7600 | 6180 | 33 | 7792 | 5813 | 6249 | 7686 | 43 | 6930 | 6564 | 7742 | 5862 | 5792 | 7796 | 7326 | 6147 | 7227 | 6335 |

## BIG STONE COUNTY

## SEVENTH CONGRESSIONAL DISTRICT

| NAMES OF TOWNSHIPS, VILLAGES, OR WARDS (In Alphabetical Order) | Total Number of White Ballots Cast and Counted | Presidential Electors | | | | U. S. Senator | | | Repr. in Congress 7th District | | Governor | | | Lieutenant Governor | | Secretary of State | | State Treasurer | | Attorney General | | Railroad and Warehouse Comm. | |
|---|---|---|---|---|---|---|---|---|---|---|---|---|---|---|---|---|---|---|---|---|---|---|---|
| | | Kennedy and Johnson Democratic-Farmer-Labor | Nixon and Lodge Republican | Dobbs and Weiss Socialist Workers Party | Hass and Cozzini Industrial Govt. Party | Hubert H. Humphrey Democratic-Farmer-Labor | P. Kenneth (P.K.) Peterson Republican | Carl Feingold Socialist Workers Party | Gordon E. Duenow Democratic-Farmer-Labor | H. Carl Andersen Republican | Orville L. Freeman Democratic-Farmer-Labor | Elmer L. Andersen Republican | Rudolph Gustafson Industrial Govt. Party | Karl F. Rolvaag Democratic-Farmer-Labor | Art Ogle Republican | Joseph L. Donovan Democratic-Farmer-Labor | Kenneth O'Brien Joyce Republican | Conrad H. Hammar Democratic-Farmer-Labor | Val Bjornson Republican | Walter F. Mondale Democratic-Farmer-Labor | Gaylord A. Saetre Republican | Hjalmar Petersen Democratic-Farmer-Labor | Robert M. (Bob) Johnson Republican |
| 1 Almond Township | 141 | 88 | 51 | 0 | 0 | 100 | 41 | 1 | 87 | 50 | 91 | 48 | 0 | 101 | 34 | 100 | 32 | 84 | 51 | 97 | 36 | 101 | 35 |
| 2 Akron Township | 199 | 123 | 69 | 1 | 0 | 151 | 46 | 0 | 130 | 65 | 130 | 67 | 0 | 142 | 55 | 133 | 49 | 113 | 75 | 144 | 52 | 141 | 51 |
| 3 Artichoke Township | 135 | 82 | 39 | 1 | 1 | 115 | 19 | 0 | 107 | 25 | 107 | 26 | 0 | 110 | 23 | 104 | 28 | 104 | 31 | 108 | 24 | 110 | 21 |
| 4 Barry Village | 32 | 24 | 8 | 0 | 0 | 24 | 8 | 0 | 18 | 14 | 21 | 11 | 0 | 22 | 9 | 24 | 6 | 19 | 10 | 21 | 9 | 22 | 8 |
| 5 Big Stone Township | 153 | 87 | 60 | 0 | 0 | 100 | 52 | 0 | 79 | 70 | 93 | 59 | 0 | 97 | 50 | 107 | 44 | 65 | 69 | 91 | 50 | 99 | 49 |
| 6 Browns Valley Township | 365 | 274 | 81 | 0 | 1 | 278 | 72 | 1 | 253 | 97 | 255 | 97 | 3 | 263 | 79 | 289 | 64 | 254 | 89 | 274 | 65 | 274 | 67 |
| 7 Clinton Village | 341 | 149 | 182 | 1 | 0 | 191 | 141 | 2 | 158 | 171 | 172 | 166 | 0 | 176 | 138 | 190 | 128 | 139 | 184 | 170 | 146 | 180 | 140 |
| 8 Correll Village | 47 | 25 | 22 | 0 | 0 | 33 | 13 | 1 | 20 | 24 | 22 | 25 | 0 | 27 | 17 | 31 | 13 | 18 | 28 | 28 | 15 | 33 | 11 |
| 9 Foster Township | 115 | 70 | 41 | 0 | 0 | 86 | 27 | 0 | 75 | 36 | 80 | 30 | 3 | 81 | 25 | 86 | 23 | 65 | 43 | 77 | 25 | 81 | 26 |
| 10 Graceville Township | 84 | 59 | 22 | 0 | 0 | 61 | 21 | 0 | 55 | 28 | 57 | 26 | 1 | 62 | 19 | 66 | 17 | 53 | 27 | 64 | 18 | 64 | 17 |
| 11 Graceville Village | 429 | 307 | 109 | 1 | 0 | 319 | 105 | 0 | 271 | 136 | 297 | 126 | 0 | 306 | 105 | 327 | 87 | 282 | 129 | 305 | 97 | 307 | 97 |
| 12 Malta Township | 117 | 76 | 33 | 0 | 0 | 95 | 22 | 0 | 86 | 31 | 96 | 21 | 0 | 97 | 19 | 104 | 11 | 85 | 32 | 97 | 18 | 100 | 15 |
| 13 Moonshine Township | 128 | 66 | 56 | 0 | 0 | 80 | 46 | 0 | 70 | 58 | 75 | 50 | 1 | 77 | 47 | 84 | 40 | 61 | 64 | 77 | 48 | 76 | 48 |
| 14 Odessa Township | 153 | 88 | 59 | 1 | 0 | 113 | 40 | 0 | 101 | 49 | 104 | 45 | 0 | 110 | 39 | 119 | 31 | 92 | 58 | 110 | 39 | 113 | 38 |
| 15 Odessa Village | 130 | 45 | 74 | 0 | 0 | 61 | 65 | 1 | 48 | 75 | 56 | 69 | 0 | 55 | 67 | 61 | 64 | 51 | 73 | 55 | 67 | 60 | 64 |
| 16 Ortonville—1st Ward | 778 | 300 | 452 | 1 | 0 | 379 | 380 | 3 | 303 | 448 | 323 | 432 | 4 | 361 | 388 | 413 | 340 | 288 | 458 | 357 | 391 | 379 | 366 |
| 17 Ortonville—2nd Ward | 727 | 335 | 367 | 1 | 0 | 385 | 322 | 2 | 339 | 373 | 354 | 364 | 2 | 376 | 322 | 417 | 295 | 325 | 381 | 378 | 331 | 404 | 304 |
| 18 Otrey Township | 117 | 72 | 36 | 2 | 0 | 89 | 24 | 1 | 83 | 31 | 87 | 28 | 1 | 92 | 20 | 94 | 17 | 74 | 39 | 85 | 23 | 87 | 24 |
| 19 Prior Township | 160 | 101 | 56 | 0 | 0 | 109 | 50 | 1 | 96 | 63 | 105 | 55 | 0 | 116 | 41 | 116 | 42 | 92 | 65 | 110 | 46 | 111 | 45 |
| 20 Toqua Township | 85 | 66 | 17 | 0 | 0 | 70 | 13 | 1 | 59 | 25 | 65 | 20 | 0 | 72 | 10 | 75 | 9 | 62 | 21 | 68 | 11 | 71 | 11 |
| Totals | 4436 | 2437 | 1834 | 9 | 2 | 2688 | 1507 | 14 | 2438 | 1869 | 2590 | 1765 | 15 | 2743 | 1507 | 2940 | 1340 | 2326 | 1927 | 2716 | 1511 | 2813 | 1437 |



Digitized by Google
Original from UNIVERSITY OF CALIFORNIA

Generated on 2013-02-13 18:41 GMT / http://hdl.handle.net/2027/uc1.b4049245
Creative Commons Zero (CC0) / http://www.hathitrust.org/access_use#cc-zero

Digitized by Google
Original from UNIVERSITY OF CALIFORNIA



## CHIPPEWA COUNTY — 1960 GENERAL ELECTION RETURNS — SEVENTH CONGRESSIONAL DISTRICT

| NAMES OF TOWNSHIPS, VILLAGES, OR WARDS (In Alphabetical Order) | Total White Ballots Cast and Counted | Presidential Electors: Kennedy and Johnson D.F.L. | Presidential Electors: Nixon and Lodge Rep. | Presidential Electors: Dobbs and Weiss Soc. Workers | Presidential Electors: Hass and Cozzini Ind. Govt. | U. S. Senator: H. Humphrey D.F.L. | U. S. Senator: P. K. Peterson Rep. | U. S. Senator: C. Feingold Soc. Workers | Repr. 7th District: G. E. Duenow D.F.L. | Repr. 7th District: H. C. Andersen Rep. | Governor: O. L. Freeman D.F.L. | Governor: E. L. Andersen Rep. | Governor: R. Gustafson Ind. Govt. | Lieutenant Governor: K. F. Rollvaag D.F.L. | Lieutenant Governor: Art Ogle Rep. | Secretary of State: J. L. Donovan D.F.L. | Secretary of State: K. O. Joyce Rep. | State Treasurer: C. H. Hanmar D.F.L. | State Treasurer: V. Bjornson Rep. | Attorney General: W. F. Mondale D.F.L. | Attorney General: G. A. Salter Rep. | R.R. & Whse. Comm.: H. Petersen D.F.L. | R.R. & Whse. Comm.: R. M. Johnson Rep. |
|---|---|---|---|---|---|---|---|---|---|---|---|---|---|---|---|---|---|---|---|---|---|---|---|
| 1 Big Bend Township | 241 | 162 | 70 | 0 | 0 | 192 | 47 | 0 | 174 | 65 | 168 | 70 | 1 | 183 | 50 | 196 | 39 | 164 | 75 | 184 | 50 | 193 | 42 |
| 2 Crate Township | 167 | 75 | 84 | 0 | 0 | 98 | 66 | 0 | 76 | 87 | 78 | 87 | 1 | 81 | 81 | 99 | 66 | 68 | 95 | 90 | 74 | 84 | 77 |
| 3 Grace Township | 165 | 103 | 56 | 0 | 0 | 118 | 44 | 0 | 98 | 59 | 104 | 59 | 0 | 114 | 44 | 130 | 32 | 100 | 60 | 120 | 40 | 117 | 42 |
| 4 Granite Falls Township | 176 | 102 | 68 | 0 | 2 | 112 | 62 | 0 | 105 | 65 | 98 | 75 | 0 | 107 | 65 | 110 | 59 | 97 | 74 | 108 | 60 | 110 | 61 |
| 5 Havelock Township | 133 | 88 | 44 | 0 | 0 | 107 | 27 | 0 | 77 | 52 | 93 | 40 | 0 | 95 | 34 | 103 | 27 | 72 | 56 | 94 | 35 | 97 | 32 |
| 6 Kragero Township | 167 | 101 | 59 | 0 | 0 | 120 | 46 | 0 | 107 | 58 | 112 | 54 | 1 | 115 | 47 | 126 | 39 | 97 | 67 | 113 | 48 | 119 | 46 |
| 7 Leenthrop Township | 198 | 111 | 73 | 1 | 0 | 124 | 71 | 1 | 110 | 85 | 123 | 74 | 1 | 128 | 64 | 140 | 54 | 109 | 84 | 128 | 60 | 132 | 61 |
| 8 Lone Tree Township | 169 | 90 | 76 | 2 | 0 | 113 | 52 | 2 | 96 | 70 | 102 | 64 | 3 | 118 | 43 | 126 | 40 | 75 | 89 | 103 | 57 | 105 | 59 |
| 9 Louriston Township | 191 | 100 | 86 | 0 | 0 | 120 | 67 | 2 | 102 | 86 | 113 | 78 | 0 | 114 | 73 | 122 | 63 | 100 | 87 | 117 | 72 | 114 | 72 |
| 10 Mandt Township | 207 | 157 | 43 | 0 | 0 | 166 | 40 | 0 | 142 | 61 | 146 | 58 | 0 | 165 | 40 | 168 | 36 | 145 | 61 | 160 | 41 | 162 | 42 |
| 11 Rheiderland Township | 207 | 41 | 164 | 1 | 0 | 82 | 120 | 0 | 55 | 144 | 68 | 132 | 1 | 72 | 116 | 76 | 111 | 44 | 149 | 64 | 121 | 72 | 117 |
| 12 Rosewood Township | 221 | 136 | 77 | 1 | 0 | 148 | 68 | 1 | 132 | 81 | 138 | 62 | 0 | 148 | 68 | 153 | 63 | 129 | 85 | 151 | 65 | 150 | 66 |
| 13 Sparta Township | 566 | 334 | 216 | 1 | 0 | 388 | 170 | 1 | 332 | 221 | 353 | 221 | 1 | 378 | 173 | 400 | 149 | 330 | 220 | 389 | 162 | 374 | 173 |
| 14 Stoneham Township | 160 | 61 | 95 | 0 | 0 | 81 | 77 | 0 | 53 | 105 | 65 | 93 | 0 | 69 | 87 | 80 | 73 | 56 | 100 | 71 | 80 | 74 | 80 |
| 15 Tunsberg Township | 143 | 100 | 37 | 0 | 1 | 109 | 34 | 0 | 104 | 36 | 99 | 41 | 1 | 117 | 23 | 117 | 19 | 100 | 39 | 116 | 21 | 112 | 29 |
| 16 Woods Township | 149 | 73 | 66 | 1 | 0 | 83 | 66 | 0 | 62 | 82 | 70 | 79 | 0 | 76 | 69 | 89 | 59 | 67 | 79 | 86 | 59 | 80 | 64 |
| 17 Clara City Village | 739 | 221 | 486 | 0 | 0 | 242 | 458 | 4 | 206 | 515 | 207 | 491 | 3 | 234 | 457 | 269 | 422 | 181 | 523 | 227 | 456 | 223 | 464 |
| 18 Granite Falls City, 2nd | 251 | 123 | 123 | 0 | 0 | 131 | 115 | 2 | 128 | 116 | 129 | 120 | 1 | 138 | 106 | 152 | 90 | 121 | 127 | 137 | 102 | 144 | 100 |
| 19 Maynard Village | 210 | 71 | 129 | 0 | 0 | 88 | 119 | 1 | 63 | 143 | 78 | 129 | 0 | 91 | 108 | 95 | 105 | 64 | 140 | 87 | 109 | 87 | 112 |
| 20 Milan Village | 287 | 97 | 182 | 0 | 0 | 138 | 143 | 0 | 98 | 180 | 100 | 183 | 0 | 127 | 151 | 148 | 126 | 98 | 183 | 123 | 148 | 138 | 141 |
| 21 Montevideo City, 1st | 680 | 263 | 402 | 0 | 0 | 316 | 352 | 3 | 288 | 381 | 271 | 405 | 1 | 320 | 351 | 343 | 326 | 256 | 414 | 457 | 209 | 316 | 348 |
| 22 2nd Ward | 474 | 152 | 301 | 1 | 0 | 184 | 285 | 1 | 179 | 287 | 173 | 295 | 1 | 180 | 275 | 189 | 266 | 159 | 302 | 185 | 265 | 195 | 258 |
| 23 3rd Ward | 479 | 171 | 290 | 3 | 0 | 214 | 258 | 1 | 201 | 271 | 183 | 285 | 1 | 200 | 266 | 210 | 256 | 175 | 294 | 203 | 260 | 211 | 252 |
| 24 4th Ward | 577 | 227 | 339 | 1 | 0 | 257 | 308 | 1 | 242 | 317 | 231 | 329 | 4 | 260 | 298 | 287 | 274 | 223 | 339 | 261 | 293 | 271 | 291 |
| 25 5th Ward | 524 | 262 | 243 | 0 | 0 | 308 | 208 | 2 | 283 | 227 | 285 | 232 | 2 | 313 | 196 | 324 | 189 | 280 | 234 | 313 | 196 | 316 | 191 |
| 26 6th Ward | 197 | 114 | 75 | 1 | 0 | 139 | 53 | 2 | 119 | 73 | 122 | 73 | 0 | 135 | 56 | 142 | 49 | 119 | 73 | 130 | 54 | 133 | 56 |
| 27 Watson Village | 146 | 108 | 31 | 0 | 0 | 118 | 28 | 0 | 109 | 36 | 107 | 37 | 0 | 114 | 30 | 121 | 24 | 102 | 41 | 118 | 26 | 117 | 26 |
| **Totals** | 7824 | 3643 | 3915 | 13 | 3 | 4296 | 3384 | 24 | 3741 | 3903 | 3816 | 3866 | 23 | 4192 | 3371 | 4515 | 3056 | 3531 | 4090 | 4335 | 3163 | 4246 | 3302 |

## DOUGLAS COUNTY — SEVENTH CONGRESSIONAL DISTRICT

| | | | | | | | | | | | | | | | | | | | | | | | |
|---|---|---|---|---|---|---|---|---|---|---|---|---|---|---|---|---|---|---|---|---|---|---|---|
| 1 Alexandria City 1st Ward | 448 | 141 | 295 | 0 | 0 | 183 | 259 | 0 | 176 | 259 | 164 | 280 | 1 | 177 | 253 | 192 | 237 | 138 | 292 | 164 | 265 | 187 | 234 |
| 2 2nd Ward | 765 | 367 | 370 | 2 | 1 | 440 | 335 | 1 | 397 | 367 | 401 | 320 | 4 | 421 | 308 | 445 | 286 | 394 | 350 | 429 | 302 | 420 | 298 |
| 3 3rd Ward | 678 | 252 | 403 | 3 | 1 | 316 | 343 | 5 | 292 | 366 | 279 | 384 | 6 | 306 | 352 | 319 | 336 | 245 | 412 | 307 | 348 | 292 | 368 |
| 4 4th Ward | 598 | 211 | 372 | 2 | 0 | 266 | 317 | 2 | 239 | 338 | 237 | 347 | 2 | 260 | 314 | 270 | 297 | 200 | 369 | 266 | 302 | 272 | 304 |
| 5 5th Ward | 1023 | 313 | 683 | 1 | 0 | 399 | 609 | 1 | 369 | 622 | 343 | 660 | 2 | 369 | 628 | 395 | 592 | 281 | 722 | 381 | 609 | 381 | 607 |

Generated on 2013-02-13 18:41 GMT / http://hdl.handle.net/2027/uc1.b4049245
Creative Commons Zero (CC0) / http://www.hathitrust.org/access_use#cc-zero

| | | | | | | | | | | | | | | | | | | | | | | |
|---|---|---|---|---|---|---|---|---|---|---|---|---|---|---|---|---|---|---|---|---|---|---|
| 6 Alexandria Township | 777 | 342 | 413 | 5 | 2 | 408 | 359 | 0 | 367 | 393 | 374 | 396 | 3 | 408 | 349 | 427 | 270 | 344 | 419 | 409 | 343 | 411 | 343 |
| 7 Belle River Township | 252 | 197 | 49 | 0 | 0 | 211 | 38 | 0 | 194 | 49 | 187 | 59 | 2 | 200 | 35 | 206 | 36 | 175 | 61 | 200 | 33 | 203 | 33 |
| 8 Brandon Township | 248 | 113 | 121 | 2 | 0 | 158 | 87 | 0 | 130 | 112 | 146 | 100 | 0 | 156 | 81 | 162 | 77 | 119 | 120 | 149 | 86 | 150 | 85 |
| 9 Brandon Village | 207 | 85 | 115 | 0 | 0 | 94 | 112 | 0 | 73 | 130 | 81 | 123 | 0 | 93 | 105 | 108 | 92 | 67 | 133 | 91 | 111 | 97 | 103 |
| 10 Carlos Township | 360 | 146 | 197 | 0 | 0 | 171 | 183 | 0 | 165 | 181 | 152 | 204 | 0 | 171 | 171 | 183 | 157 | 136 | 212 | 181 | 157 | 173 | 161 |
| 11 Carlos Village | 134 | 68 | 60 | 1 | 0 | 80 | 48 | 0 | 75 | 53 | 70 | 59 | 0 | 74 | 42 | 86 | 42 | 68 | 58 | 79 | 41 | 79 | 42 |
| 12 Evansville Township | 174 | 66 | 101 | 0 | 0 | 88 | 86 | 0 | 56 | 96 | 83 | 90 | 0 | 93 | 75 | 83 | 87 | 62 | 110 | 85 | 87 | 92 | 77 |
| 13 Evansville Village | 267 | 63 | 195 | 1 | 0 | 85 | 174 | 1 | 50 | 204 | 77 | 184 | 1 | 81 | 163 | 92 | 159 | 55 | 190 | 78 | 166 | 86 | 159 |
| 14 Forada Village | 58 | 45 | 11 | 0 | 0 | 48 | 9 | 0 | 40 | 17 | 46 | 12 | 0 | 44 | 10 | 34 | 21 | 39 | 16 | 43 | 10 | 43 | 10 |
| 15 Garfield Village | 131 | 36 | 90 | 0 | 0 | 54 | 77 | 0 | 55 | 69 | 48 | 82 | 0 | 50 | 70 | 62 | 62 | 46 | 75 | 52 | 62 | 54 | 63 |
| 16 Holmes City Township | 280 | 142 | 117 | 4 | 4 | 185 | 92 | 0 | 174 | 101 | 165 | 113 | 0 | 186 | 79 | 195 | 75 | 146 | 125 | 176 | 90 | 181 | 85 |
| 17 Hudson Township | 209 | 127 | 73 | 1 | 1 | 144 | 62 | 1 | 141 | 64 | 133 | 75 | 0 | 139 | 64 | 147 | 57 | 132 | 73 | 138 | 63 | 142 | 62 |
| 18 Ida Township | 256 | 100 | 140 | 1 | 0 | 136 | 116 | 0 | 117 | 131 | 120 | 131 | 0 | 133 | 109 | 151 | 96 | 103 | 145 | 130 | 114 | 137 | 109 |
| 19 Kensington Village | 192 | 64 | 117 | 0 | 0 | 86 | 101 | 0 | 64 | 119 | 74 | 114 | 0 | 86 | 90 | 107 | 71 | 67 | 116 | 88 | 86 | 94 | 87 |
| 20 La Grand Township | 650 | 294 | 343 | 0 | 0 | 363 | 277 | 1 | 336 | 299 | 319 | 322 | 0 | 333 | 297 | 376 | 257 | 284 | 349 | 338 | 286 | 365 | 269 |
| 21 Lake Mary Township | 273 | 195 | 71 | 0 | 0 | 205 | 62 | 2 | 196 | 72 | 192 | 78 | 1 | 197 | 64 | 210 | 53 | 185 | 79 | 200 | 61 | 210 | 55 |
| 22 Leaf Valley Township | 188 | 93 | 88 | 0 | 0 | 103 | 77 | 2 | 96 | 83 | 97 | 86 | 0 | 107 | 61 | 122 | 50 | 76 | 96 | 104 | 62 | 117 | 51 |
| 23 Lund Township | 182 | 74 | 102 | 0 | 0 | 92 | 88 | 0 | 76 | 104 | 77 | 99 | 0 | 87 | 87 | 97 | 79 | 67 | 111 | 89 | 83 | 98 | 73 |
| 24 Millerville Township | 182 | 149 | 31 | 0 | 0 | 128 | 49 | 0 | 117 | 61 | 107 | 71 | 3 | 118 | 51 | 138 | 37 | 99 | 78 | 124 | 45 | 130 | 45 |
| 25 Millerville Village | 59 | 46 | 8 | 0 | 0 | 40 | 16 | 1 | 35 | 21 | 40 | 16 | 0 | 38 | 18 | 44 | 10 | 37 | 18 | 38 | 17 | 44 | 11 |
| 26 Miltona Township | 226 | 94 | 124 | 1 | 0 | 119 | 103 | 2 | 106 | 115 | 101 | 121 | 1 | 109 | 102 | 123 | 89 | 93 | 123 | 114 | 106 | 113 | 103 |
| 27 Miltona Village | 91 | 38 | 50 | 3 | 0 | 47 | 43 | 1 | 42 | 48 | 39 | 51 | 1 | 48 | 40 | 43 | 46 | 36 | 54 | 40 | 46 | 46 | 42 |
| 28 Moe Township | 211 | 132 | 68 | 1 | 0 | 153 | 58 | 0 | 132 | 76 | 140 | 69 | 1 | 143 | 64 | 151 | 54 | 132 | 76 | 147 | 59 | 148 | 58 |
| 29 Nelson Village | 72 | 30 | 37 | 0 | 0 | 41 | 27 | 0 | 38 | 33 | 37 | 33 | 0 | 38 | 31 | 45 | 23 | 37 | 30 | 41 | 27 | 39 | 30 |
| 30 Orange Township | 154 | 106 | 41 | 2 | 0 | 120 | 29 | 2 | 117 | 34 | 108 | 44 | 1 | 114 | 33 | 125 | 23 | 100 | 50 | 119 | 30 | 117 | 32 |
| 31 Osakis Township | 210 | 102 | 78 | 0 | 0 | 140 | 67 | 0 | 128 | 78 | 123 | 84 | 0 | 137 | 69 | 151 | 57 | 126 | 79 | 135 | 68 | 138 | 69 |
| 32 Osakis Village | 712 | 299 | 383 | 1 | 0 | 351 | 336 | 0 | 320 | 359 | 313 | 389 | 1 | 330 | 339 | 335 | 315 | 253 | 422 | 333 | 336 | 333 | 339 |
| 33 Solem Township | 185 | 108 | 66 | 0 | 0 | 128 | 56 | 1 | 111 | 73 | 120 | 60 | 2 | 128 | 52 | 132 | 49 | 110 | 74 | 128 | 51 | 127 | 52 |
| 34 Spruce Hill Township | 254 | 133 | 110 | 1 | 0 | 167 | 82 | 2 | 156 | 95 | 150 | 96 | 2 | 161 | 82 | 168 | 76 | 138 | 104 | 159 | 78 | 161 | 77 |
| 35 Urness Township | 180 | 100 | 72 | 0 | 0 | 120 | 57 | 0 | 107 | 67 | 109 | 66 | 2 | 110 | 56 | 117 | 50 | 99 | 72 | 108 | 56 | 115 | 51 |
| Totals | 10886 | 4871 | 5594 | 32 | 9 | 5869 | 4834 | 25 | 5287 | 5289 | 5252 | 5418 | 36 | 5645 | 4744 | 6041 | 4318 | 4689 | 5813 | 5663 | 4686 | 5795 | 4587 |

## GRANT COUNTY

## SEVENTH CONGRESSIONAL DISTRICT

| | | | | | | | | | | | | | | | | | | | | | | |
|---|---|---|---|---|---|---|---|---|---|---|---|---|---|---|---|---|---|---|---|---|---|---|
| 1 Ashby | 259 | 115 | 140 | 0 | 0 | 143 | 107 | 0 | 97 | 149 | 121 | 132 | 0 | 134 | 110 | 146 | 95 | 89 | 158 | 124 | 118 | 144 | 101 |
| 2 Barrett | 214 | 91 | 114 | 0 | 0 | 119 | 93 | 1 | 98 | 108 | 111 | 102 | 0 | 109 | 95 | 117 | 86 | 93 | 116 | 104 | 96 | 111 | 93 |
| 3 Delaware | 134 | 90 | 39 | 0 | 0 | 99 | 34 | 0 | 95 | 38 | 85 | 48 | 0 | 100 | 36 | 98 | 34 | 87 | 44 | 97 | 33 | 95 | 36 |
| 4 Elbow Lake Village | 887 | 367 | 483 | 0 | 0 | 442 | 427 | 1 | 392 | 469 | 388 | 479 | 1 | 406 | 443 | 453 | 403 | 344 | 518 | 423 | 422 | 412 | 437 |
| 5 Elbow Lake Township | 162 | 92 | 65 | 0 | 0 | 103 | 56 | 0 | 95 | 65 | 92 | 67 | 0 | 101 | 56 | 106 | 52 | 92 | 68 | 95 | 61 | 101 | 57 |
| 6 Elk Lake | 173 | 113 | 52 | 0 | 0 | 126 | 47 | 0 | 113 | 57 | 115 | 57 | 1 | 125 | 47 | 132 | 40 | 111 | 61 | 121 | 51 | 129 | 45 |
| 7 Erdahl | 236 | 131 | 96 | 1 | 0 | 138 | 95 | 0 | 135 | 96 | 135 | 99 | 0 | 142 | 82 | 147 | 77 | 116 | 107 | 136 | 85 | 148 | 76 |
| 8 Gorton | 111 | 92 | 17 | 0 | 0 | 92 | 17 | 0 | 81 | 25 | 75 | 33 | 1 | 83 | 21 | 92 | 14 | 73 | 32 | 87 | 15 | 87 | 17 |
| 9 Herman | 378 | 175 | 188 | 0 | 0 | 217 | 154 | 0 | 198 | 166 | 194 | 178 | 2 | 205 | 156 | 215 | 144 | 171 | 191 | 204 | 154 | 212 | 150 |
| 10 Hoffman | 342 | 114 | 216 | 0 | 0 | 142 | 193 | 0 | 111 | 227 | 115 | 220 | 0 | 131 | 194 | 157 | 168 | 100 | 229 | 129 | 189 | 151 | 176 |
| 11 Land | 186 | 94 | 85 | 0 | 0 | 117 | 69 | 0 | 104 | 78 | 97 | 88 | 2 | 110 | 67 | 128 | 54 | 90 | 91 | 118 | 61 | 111 | 68 |
| 12 Lawrence | 116 | 39 | 74 | 0 | 0 | 53 | 63 | 0 | 43 | 70 | 39 | 76 | 1 | 44 | 68 | 50 | 61 | 30 | 85 | 46 | 60 | 51 | 64 |
| 13 Lien | 158 | 56 | 97 | 0 | 0 | 70 | 87 | 1 | 64 | 90 | 62 | 95 | 1 | 66 | 89 | 72 | 85 | 53 | 103 | 65 | 88 | 72 | 83 |
| 14 Logan | 107 | 71 | 31 | 0 | 0 | 80 | 25 | 0 | 75 | 30 | 76 | 31 | 0 | 81 | 22 | 84 | 21 | 66 | 35 | 79 | 22 | 77 | 23 |
| 15 Macsville | 120 | 70 | 47 | 0 | 0 | 82 | 38 | 0 | 75 | 43 | 72 | 46 | 1 | 83 | 33 | 83 | 33 | 68 | 49 | 81 | 35 | 82 | 38 |
| 16 Norcross | 84 | 39 | 42 | 0 | 0 | 42 | 38 | 0 | 41 | 39 | 39 | 43 | 0 | 39 | 42 | 45 | 35 | 40 | 42 | 45 | 35 | 43 | 39 |
| 17 North Ottawa | 101 | 52 | 46 | 0 | 0 | 54 | 45 | 0 | 49 | 47 | 45 | 53 | 2 | 57 | 40 | 62 | 35 | 41 | 58 | 57 | 41 | 56 | 42 |
| 18 Pelican Lake | 204 | 81 | 114 | 0 | 0 | 101 | 100 | 0 | 94 | 107 | 88 | 112 | 2 | 100 | 93 | 103 | 91 | 76 | 121 | 99 | 95 | 94 | 98 |



Digitized by Google
Original from UNIVERSITY OF CALIFORNIA

Generated on 2013-02-13 18:41 GMT / http://hdl.handle.net/2027/uc1.b4049245
Creative Commons Zero (CC0) / http://www.hathitrust.org/access_use#cc-zero

Digitized by Google

Original from UNIVERSITY OF CALIFORNIA



## GRANT COUNTY — Continued

1960 GENERAL ELECTION RETURNS

SEVENTH CONGRESSIONAL DISTRICT

| NAMES OF TOWNSHIPS, VILLAGES, OR WARDS (In Alphabetical Order) | Total White Ballots Cast and Counted | Presidential Electors: Kennedy and Johnson D.F.L. | Presidential Electors: Nixon and Lodge Rep. | Presidential Electors: Dobbs and Weiss Soc. Workers | Presidential Electors: Hass and Cozzini Ind. Govt. | U. S. Senator: H. Humphrey D.F.L. | U. S. Senator: P. K. Peterson Rep. | U. S. Senator: C. Feingold Soc. Workers | Repr. 7th District: G. E. Duenow D.F.L. | Repr. 7th District: H. C. Andersen Rep. | Governor: O. L. Freeman D.F.L. | Governor: E. L. Andersen Rep. | Governor: R. Gustafson Ind. Govt. | Lieutenant Governor: K. F. Rolvaag D.F.L. | Lieutenant Governor: Art Ogle Rep. | Secretary of State: J. L. Donovan D.F.L. | Secretary of State: K. O. Joyce Rep. | State Treasurer: C. H. Hammar D.F.L. | State Treasurer: V. Bjornson Rep. | Attorney General: W. F. Mondale D.F.L. | Attorney General: G. A. Sartre Rep. | R.R. & Whse. Comm.: H. Petersen D.F.L. | R.R. & Whse. Comm.: R. M. Johnson Rep. |
|---|---|---|---|---|---|---|---|---|---|---|---|---|---|---|---|---|---|---|---|---|---|---|---|
| 19 Pomme de Terre | 166 | 128 | 25 | 1 | 0 | 141 | 23 | 0 | 130 | 28 | 140 | 26 | 0 | 143 | 19 | 144 | 18 | 133 | 31 | 141 | 18 | 141 | 19 |
| 20 Roseville | 136 | 83 | 49 | 1 | 0 | 110 | 26 | 0 | 84 | 48 | 82 | 47 | 1 | 92 | 36 | 100 | 31 | 69 | 54 | 88 | 39 | 92 | 37 |
| 21 Sanford | 171 | 84 | 76 | 1 | 0 | 106 | 62 | 0 | 100 | 69 | 90 | 79 | 0 | 101 | 62 | 100 | 63 | 75 | 93 | 95 | 66 | 98 | 66 |
| 22 Stony Brook | 165 | 87 | 73 | 0 | 0 | 98 | 65 | 0 | 92 | 66 | 91 | 73 | 0 | 100 | 57 | 107 | 50 | 82 | 75 | 99 | 60 | 104 | 57 |
| 23 Wendell | 143 | 69 | 70 | 0 | 0 | 71 | 68 | 0 | 63 | 75 | 63 | 75 | 1 | 65 | 68 | 73 | 62 | 65 | 71 | 70 | 65 | 72 | 65 |
| Totals | 4753 | 2333 | 2239 | 4 | 0 | 2746 | 1932 | 3 | 2429 | 2190 | 2415 | 2259 | 16 | 2617 | 1936 | 2814 | 1752 | 2164 | 2432 | 2603 | 1909 | 2683 | 1887 |

## KANDIYOHI COUNTY

SEVENTH CONGRESSIONAL DISTRICT

| | | | | | | | | | | | | | | | | | | | | | | | |
|---|---|---|---|---|---|---|---|---|---|---|---|---|---|---|---|---|---|---|---|---|---|---|---|
| 1 Arctander | 228 | 169 | 47 | 1 | 3 | 196 | 30 | 0 | 170 | 51 | 178 | 47 | 1 | 190 | 29 | 198 | 22 | 164 | 55 | 190 | 26 | 198 | 24 |
| 2 Burbank | 155 | 99 | 46 | 0 | 0 | 117 | 36 | 0 | 100 | 48 | 111 | 42 | 0 | 113 | 35 | 110 | 37 | 89 | 58 | 11 | 37 | 111 | 38 |
| 3 Colfax | 158 | 123 | 33 | 0 | 0 | 134 | 23 | 0 | 115 | 37 | 119 | 39 | 0 | 130 | 23 | 138 | 18 | 116 | 40 | 118 | 30 | 136 | 19 |
| 4 Doure | 386 | 215 | 152 | 4 | 3 | 267 | 113 | 1 | 223 | 155 | 237 | 146 | 1 | 251 | 124 | 249 | 123 | 227 | 153 | 256 | 113 | 244 | 129 |
| 5 East Lake Lillian | 169 | 124 | 37 | 0 | 0 | 153 | 15 | 1 | 137 | 29 | 141 | 24 | 1 | 153 | 13 | 156 | 12 | 139 | 28 | 147 | 18 | 150 | 17 |
| 6 Edwards | 165 | 77 | 83 | 0 | 0 | 113 | 47 | 0 | 85 | 78 | 103 | 60 | 0 | 106 | 54 | 119 | 42 | 85 | 76 | 113 | 44 | 112 | 46 |
| 7 Fahlun | 219 | 150 | 65 | 0 | 0 | 174 | 46 | 0 | 147 | 69 | 161 | 58 | 1 | 165 | 49 | 170 | 46 | 159 | 56 | 171 | 43 | 166 | 50 |
| 8 Gennessee | 212 | 108 | 93 | 1 | 0 | 137 | 71 | 1 | 123 | 86 | 117 | 93 | 1 | 143 | 64 | 154 | 52 | 113 | 97 | 146 | 60 | 145 | 60 |
| 9 Green Lake | 339 | 165 | 156 | 4 | 0 | 238 | 94 | 1 | 187 | 140 | 197 | 132 | 3 | 222 | 103 | 234 | 91 | 172 | 151 | 205 | 110 | 229 | 97 |
| 10 Harrison | 257 | 158 | 93 | 0 | 0 | 192 | 62 | 0 | 162 | 86 | 172 | 84 | 0 | 180 | 63 | 185 | 63 | 156 | 90 | 179 | 67 | 181 | 61 |
| 11 Holland | 268 | 102 | 159 | 0 | 0 | 169 | 97 | 0 | 144 | 123 | 145 | 119 | 2 | 159 | 102 | 181 | 82 | 122 | 142 | 165 | 93 | 164 | 98 |
| 12 Irving | 260 | 127 | 123 | 3 | 0 | 162 | 97 | 0 | 135 | 115 | 137 | 122 | 0 | 152 | 97 | 162 | 87 | 124 | 130 | 152 | 96 | 160 | 94 |
| 13 Kandiyohi | 222 | 134 | 80 | 0 | 0 | 168 | 53 | 0 | 149 | 71 | 147 | 69 | 0 | 158 | 57 | 170 | 51 | 136 | 80 | 161 | 51 | 166 | 52 |
| 14 Lake Andrew | 240 | 140 | 92 | 1 | 0 | 167 | 70 | 1 | 149 | 86 | 148 | 90 | 1 | 166 | 63 | 174 | 60 | 136 | 100 | 162 | 70 | 158 | 77 |
| 15 Lake Elizabeth | 179 | 126 | 46 | 1 | 0 | 145 | 31 | 0 | 139 | 40 | 138 | 39 | 1 | 149 | 29 | 150 | 26 | 136 | 39 | 149 | 26 | 148 | 28 |
| 16 Lake Lillian | 185 | 112 | 66 | 3 | 0 | 143 | 41 | 0 | 130 | 54 | 133 | 49 | 2 | 140 | 39 | 143 | 39 | 126 | 56 | 143 | 39 | 146 | 35 |
| 17 Mamre | 203 | 105 | 89 | 0 | 0 | 128 | 68 | 1 | 106 | 93 | 116 | 82 | 0 | 125 | 70 | 124 | 68 | 114 | 85 | 121 | 72 | 124 | 72 |
| 18 New London | 506 | 268 | 219 | 3 | 0 | 324 | 172 | 0 | 270 | 212 | 303 | 196 | 1 | 344 | 140 | 345 | 141 | 276 | 210 | 321 | 160 | 322 | 158 |
| 19 Norway Lake | 174 | 131 | 37 | 0 | 0 | 140 | 30 | 0 | 135 | 32 | 140 | 29 | 3 | 145 | 22 | 152 | 19 | 132 | 36 | 142 | 25 | 148 | 22 |
| 20 Roseland | 306 | 116 | 181 | 1 | 2 | 176 | 126 | 0 | 133 | 171 | 146 | 158 | 0 | 165 | 138 | 185 | 109 | 130 | 171 | 165 | 135 | 178 | 122 |
| 21 Roseville | 190 | 93 | 95 | 0 | 0 | 102 | 80 | 0 | 85 | 94 | 79 | 105 | 0 | 99 | 77 | 109 | 63 | 87 | 90 | 105 | 73 | 102 | 73 |
| 22 St. Johns | 203 | 136 | 60 | 0 | 0 | 165 | 37 | 0 | 128 | 73 | 143 | 55 | 3 | 148 | 46 | 162 | 34 | 132 | 67 | 152 | 43 | 154 | 42 |
| 23 Whitefield | 271 | 162 | 100 | 0 | 0 | 201 | 66 | 0 | 181 | 85 | 196 | 73 | 0 | 203 | 63 | 204 | 61 | 181 | 87 | 195 | 66 | 197 | 67 |
| 24 Willmar | 778 | 398 | 356 | 4 | 0 | 510 | 260 | 0 | 426 | 332 | 452 | 317 | 2 | 490 | 268 | 513 | 247 | 433 | 321 | 505 | 248 | 463 | 273 |
| 25 Atwater Village | 502 | 200 | 283 | 1 | 0 | 273 | 220 | 0 | 212 | 276 | 208 | 282 | 4 | 248 | 226 | 276 | 202 | 210 | 270 | 251 | 222 | 259 | 220 |
| 26 Blomkest | 75 | 35 | 36 | 1 | 0 | 45 | 27 | 1 | 34 | 38 | 38 | 36 | 0 | 43 | 31 | 47 | 26 | 37 | 37 | 46 | 26 | 42 | 31 |
| 27 Kandiyohi | 158 | 72 | 82 | 0 | 0 | 92 | 65 | 0 | 71 | 83 | 85 | 72 | 0 | 92 | 60 | 98 | 58 | 73 | 81 | 89 | 63 | 92 | 60 |
| 28 Lake Lillian | 178 | 89 | 77 | 0 | 0 | 131 | 40 | 1 | 108 | 60 | 110 | 58 | 1 | 111 | 55 | 125 | 42 | 110 | 53 | 120 | 47 | 124 | 46 |

Generated on 2013-02-13 18:41 GMT / http://hdl.handle.net/2027/uc1.b4049245
Creative Commons Zero (CC0) / http://www.hathitrust.org/access_use#cc-zero

| | | | | | | | | | | | | | | | | | | | | | | | |
|---|---|---|---|---|---|---|---|---|---|---|---|---|---|---|---|---|---|---|---|---|---|---|---|
| 29 | New London | 387 | 162 | 214 | 0 | 0 | 202 | 183 | 0 | 159 | 218 | 174 | 206 | 1 | 199 | 175 | 221 | 152 | 152 | 227 | 207 | 166 | 217 | 163 |
| 30 | Pennock | 131 | 58 | 69 | 0 | 0 | 75 | 54 | 0 | 60 | 68 | 61 | 70 | 0 | 72 | 54 | 83 | 46 | 62 | 67 | 80 | 47 | 72 | 54 |
| 31 | Prinsburg | 235 | 31 | 197 | 0 | 9 | 73 | 158 | 0 | 51 | 180 | 50 | 183 | 1 | 57 | 172 | 85 | 145 | 78 | 152 | 87 | 137 | 72 | 153 |
| 32 | Raymond | 309 | 100 | 199 | 1 | 0 | 137 | 167 | 0 | 113 | 185 | 119 | 187 | 0 | 122 | 171 | 141 | 153 | 92 | 203 | 130 | 160 | 129 | 157 |
| 33 | Regal | 30 | 15 | 14 | 0 | 0 | 16 | 12 | 1 | 12 | 15 | 13 | 15 | 0 | 15 | 10 | 17 | 11 | 10 | 15 | 14 | 14 | 15 | 12 |
| 34 | Spicer | 323 | 143 | 170 | 1 | 0 | 185 | 131 | 0 | 166 | 149 | 160 | 157 | 1 | 189 | 123 | 202 | 111 | 147 | 166 | 189 | 121 | 183 | 126 |
| 35 | Sunburg | 94 | 45 | 41 | 0 | 0 | 55 | 36 | 0 | 50 | 43 | 48 | 43 | 1 | 52 | 40 | 56 | 38 | 49 | 45 | 52 | 36 | 56 | 36 |
| | City of Willmar— | | | | | | | | | | | | | | | | | | | | | | | |
| 36 | 1st Ward, 1st Precinct | 470 | 238 | 215 | 1 | 0 | 300 | 158 | 2 | 264 | 190 | 277 | 181 | 3 | 289 | 165 | 304 | 145 | 235 | 226 | 303 | 150 | 301 | 156 |
| 37 | 1st Ward, 2nd Precinct | 291 | 147 | 121 | 2 | 0 | 191 | 92 | 4 | 171 | 111 | 188 | 101 | 0 | 186 | 96 | 190 | 92 | 166 | 116 | 192 | 88 | 193 | 93 |
| 38 | 2nd Ward, 1st Precinct | 732 | 237 | 476 | 0 | 0 | 325 | 369 | 0 | 267 | 435 | 277 | 437 | 0 | 314 | 394 | 326 | 377 | 317 | 369 | 318 | 384 | 314 | 391 |
| 39 | 2nd Ward, 2nd Precinct | 610 | 205 | 385 | 0 | 0 | 288 | 315 | 0 | 217 | 382 | 230 | 367 | 0 | 256 | 337 | 272 | 317 | 192 | 408 | 274 | 317 | 275 | 322 |
| 40 | 2nd Ward, 3rd Precinct | 835 | 358 | 457 | 1 | 0 | 453 | 377 | 0 | 388 | 431 | 392 | 436 | 3 | 433 | 384 | 464 | 354 | 372 | 450 | 467 | 349 | 442 | 375 |
| 41 | 3rd Ward, 1st Precinct | 441 | 252 | 171 | 0 | 0 | 294 | 136 | 2 | 254 | 171 | 262 | 172 | 4 | 281 | 152 | 294 | 135 | 248 | 185 | 287 | 141 | 283 | 149 |
| 42 | 3rd Ward, 2nd Precinct | 450 | 190 | 247 | 0 | 0 | 267 | 179 | 0 | 211 | 221 | 234 | 209 | 1 | 240 | 194 | 245 | 187 | 191 | 240 | 244 | 187 | 237 | 196 |
| 43 | 4th Ward, 1st Precinct | 873 | 417 | 427 | 1 | 0 | 558 | 298 | 2 | 474 | 383 | 493 | 371 | 0 | 528 | 320 | 553 | 296 | 432 | 423 | 553 | 295 | 541 | 312 |
| 44 | 4th Ward, 2nd Precinct | 626 | 206 | 397 | 0 | 0 | 308 | 287 | 1 | 238 | 361 | 267 | 347 | 1 | 285 | 306 | 305 | 287 | 223 | 378 | 291 | 294 | 295 | 306 |
| | Totals | 14023 | 6738 | 6786 | 35 | 8 | 8689 | 5069 | 21 | 7279 | 6360 | 7645 | 6158 | 44 | 8308 | 5233 | 8791 | 4767 | 7081 | 6529 | 8468 | 4989 | 8444 | 5112 |

## LAC QUI PARLE COUNTY

## SEVENTH CONGRESSIONAL DISTRICT

| | | | | | | | | | | | | | | | | | | | | | | | |
|---|---|---|---|---|---|---|---|---|---|---|---|---|---|---|---|---|---|---|---|---|---|---|---|
| | Townships of— | | | | | | | | | | | | | | | | | | | | | | |
| 1 | Agassiz | 167 | 87 | 74 | 0 | 0 | 108 | 58 | 0 | 87 | 76 | 96 | 71 | 0 | 96 | 65 | 109 | 52 | 87 | 78 | 97 | 62 | 99 | 61 |
| 2 | Arena | 152 | 108 | 40 | 0 | 0 | 116 | 34 | 0 | 95 | 53 | 105 | 45 | 1 | 114 | 35 | 118 | 30 | 88 | 60 | 119 | 26 | 117 | 31 |
| 3 | Augusta | 121 | 53 | 65 | 0 | 0 | 63 | 55 | 0 | 48 | 70 | 46 | 70 | 4 | 60 | 55 | 71 | 45 | 53 | 63 | 62 | 51 | 62 | 49 |
| 4 | Baxter | 200 | 127 | 64 | 0 | 0 | 135 | 64 | 0 | 124 | 67 | 121 | 76 | 2 | 138 | 56 | 142 | 51 | 109 | 85 | 136 | 55 | 141 | 51 |
| 5 | Camp Release | 156 | 91 | 59 | 0 | 0 | 100 | 56 | 0 | 90 | 60 | 96 | 60 | 0 | 103 | 50 | 105 | 48 | 85 | 69 | 100 | 52 | 106 | 47 |
| 6 | Cerro Gordo | 203 | 96 | 103 | 0 | 0 | 107 | 95 | 1 | 84 | 116 | 96 | 106 | 0 | 100 | 97 | 112 | 83 | 82 | 117 | 101 | 94 | 106 | 88 |
| 7 | Freeland | 180 | 100 | 73 | 0 | 0 | 109 | 69 | 0 | 92 | 83 | 96 | 83 | 0 | 114 | 61 | 119 | 56 | 91 | 87 | 111 | 60 | 96 | 62 |
| 8 | Garfield | 166 | 100 | 58 | 0 | 0 | 108 | 57 | 0 | 97 | 67 | 102 | 62 | 0 | 110 | 53 | 113 | 47 | 98 | 66 | 116 | 48 | 109 | 50 |
| 9 | Hamlin | 184 | 107 | 69 | 0 | 0 | 121 | 60 | 0 | 102 | 81 | 103 | 79 | 1 | 116 | 61 | 126 | 55 | 93 | 86 | 122 | 56 | 125 | 55 |
| 10 | Hantho | 131 | 59 | 66 | 0 | 0 | 77 | 54 | 0 | 60 | 69 | 69 | 60 | 0 | 72 | 56 | 79 | 51 | 56 | 74 | 73 | 52 | 72 | 55 |
| 11 | Lac Qui Parle | 175 | 126 | 36 | 1 | 0 | 134 | 38 | 0 | 118 | 57 | 130 | 43 | 0 | 133 | 39 | 138 | 34 | 119 | 53 | 133 | 38 | 133 | 40 |
| 12 | Lake Shore | 238 | 152 | 79 | 1 | 0 | 160 | 76 | 0 | 145 | 86 | 150 | 91 | 0 | 158 | 69 | 165 | 59 | 135 | 98 | 160 | 67 | 162 | 68 |
| 13 | Madison | 214 | 135 | 73 | 1 | 0 | 139 | 71 | 0 | 116 | 98 | 124 | 85 | 1 | 122 | 79 | 141 | 62 | 95 | 111 | 140 | 62 | 138 | 64 |
| 14 | Manfred | 114 | 56 | 54 | 1 | 0 | 64 | 45 | 0 | 51 | 59 | 61 | 45 | 1 | 68 | 40 | 68 | 36 | 50 | 54 | 65 | 40 | 66 | 39 |
| 15 | Maxwell | 172 | 76 | 89 | 0 | 0 | 92 | 78 | 0 | 82 | 84 | 86 | 84 | 0 | 98 | 70 | 108 | 60 | 67 | 102 | 95 | 69 | 103 | 63 |
| 16 | Mehurin | 141 | 66 | 68 | 1 | 0 | 77 | 56 | 1 | 67 | 70 | 62 | 75 | 0 | 81 | 54 | 91 | 45 | 58 | 76 | 79 | 51 | 86 | 48 |
| 17 | Perry | 128 | 68 | 56 | 1 | 0 | 69 | 58 | 0 | 58 | 66 | 53 | 74 | 0 | 76 | 47 | 79 | 45 | 57 | 70 | 72 | 53 | 73 | 52 |
| 18 | Providence | 208 | 110 | 87 | 0 | 0 | 123 | 83 | 0 | 113 | 93 | 118 | 86 | 3 | 126 | 78 | 136 | 68 | 109 | 93 | 123 | 79 | 134 | 68 |
| 19 | Riverside | 190 | 99 | 75 | 0 | 1 | 117 | 72 | 0 | 93 | 95 | 100 | 90 | 0 | 117 | 65 | 118 | 65 | 84 | 101 | 112 | 71 | 120 | 67 |
| 20 | Ten Mile Lake | 191 | 108 | 76 | 0 | 0 | 143 | 47 | 0 | 103 | 87 | 125 | 64 | 1 | 137 | 49 | 146 | 39 | 105 | 82 | 131 | 51 | 145 | 43 |
| 21 | Walter | 161 | 81 | 74 | 1 | 0 | 86 | 71 | 1 | 86 | 72 | 77 | 82 | 0 | 92 | 58 | 106 | 46 | 75 | 81 | 87 | 61 | 81 | 69 |
| 22 | Yellow Bank | 182 | 108 | 71 | 0 | 0 | 121 | 57 | 0 | 106 | 71 | 104 | 73 | 0 | 121 | 54 | 133 | 45 | 102 | 77 | 124 | 52 | 129 | 48 |
| | Villages of— | | | | | | | | | | | | | | | | | | | | | | | |
| 23 | Bellingham | 175 | 49 | 122 | 0 | 0 | 63 | 102 | 2 | 53 | 109 | 52 | 121 | 0 | 55 | 122 | 63 | 101 | 44 | 122 | 62 | 100 | 63 | 102 |
| 24 | Boyd | 221 | 94 | 119 | 0 | 0 | 111 | 103 | 1 | 115 | 97 | 93 | 126 | 2 | 113 | 94 | 130 | 83 | 86 | 126 | 110 | 94 | 128 | 87 |
| 25 | Louisburg | 46 | 22 | 24 | 0 | 0 | 25 | 21 | 0 | 23 | 23 | 21 | 25 | 0 | 28 | 16 | 31 | 11 | 21 | 25 | 31 | 13 | 30 | 15 |
| 26 | Marietta | 176 | 66 | 106 | 0 | 0 | 84 | 86 | 0 | 70 | 99 | 59 | 109 | 1 | 71 | 93 | 81 | 83 | 60 | 103 | 69 | 92 | 83 | 81 |
| 27 | Nassau | 89 | 44 | 42 | 0 | 0 | 40 | 46 | 0 | 38 | 47 | 39 | 48 | 0 | 40 | 40 | 55 | 32 | 37 | 44 | 47 | 32 | 43 | 38 |
| 28 | Dawson City, 1st Ward | 256 | 115 | 126 | 0 | 0 | 134 | 115 | 0 | 117 | 128 | 107 | 142 | 1 | 122 | 117 | 150 | 96 | 113 | 136 | 133 | 110 | 133 | 112 |
| 29 | Dawson City, 2nd Ward | 380 | 131 | 237 | 0 | 0 | 160 | 205 | 0 | 153 | 214 | 136 | 236 | 1 | 159 | 208 | 165 | 199 | 136 | 240 | 159 | 204 | 167 | 109 |

Digitized by Google
Original from UNIVERSITY OF CALIFORNIA

Generated on 2013-02-13 18:41 GMT / http://hdl.handle.net/2027/uc1.b4049245
Creative Commons Zero (CC0) / http://www.hathitrust.org/access_use#cc-zero

Digitized by Google

Original from UNIVERSITY OF CALIFORNIA

## LAC QUI PARLE COUNTY — Continued

1960 GENERAL ELECTION RETURNS

## SEVENTH CONGRESSIONAL DISTRICT

| NAMES OF TOWNSHIPS, VILLAGES, OR WARDS (In Alphabetical Order) | Total White Ballots Cast and Counted | Presidential Electors | | | | U. S. Senator | | | Repr. 7th District | | Governor | | | Lieutenant Governor | | Secretary of State | | State Treasurer | | Attorney General | | R.R. & Whse. Comm. | |
|---|---|---|---|---|---|---|---|---|---|---|---|---|---|---|---|---|---|---|---|---|---|---|---|
| | | Kennedy and Johnson D.F.L. | Nixon and Lodge Rep. | Dobbs and Weiss Soc. Workers | Hass and Cozzini Ind. Govt. | H. Humphrey D.F.L. | P. K. Peterson Rep. | C. Feingold Soc. Workers | G. E. Duenow D.F.L. | H. C. Andersen Rep. | O. L. Freeman D.F.L. | E. L. Andersen Rep. | R. Gustafson Ind. Govt. | K. F. Rolvaag D.F.L. | Art Ogle Rep. | J. L. Donovan D.F.L. | K. O. Joyce Rep. | C. H. Hannah D.F.L. | V. Bjornson Rep. | W. F. Mondale D.F.L. | G. A. Salter Rep. | H. Petersen D.F.L. | R. M. Johnson Rep. |
| 30 Dawson City, 3rd Ward | 301 | 106 | 187 | 0 | 0 | 123 | 171 | 1 | 116 | 172 | 102 | 194 | 2 | 121 | 166 | 128 | 160 | 102 | 189 | 124 | 164 | 130 | 160 |
| 31 Madison City, 1st Ward | 324 | 118 | 194 | 1 | 1 | 148 | 175 | 0 | 117 | 194 | 114 | 203 | 3 | 142 | 168 | 144 | 164 | 112 | 197 | 135 | 170 | 132 | 172 |
| 32 Madison City, 2nd Ward | 561 | 204 | 335 | 1 | 0 | 237 | 312 | 0 | 213 | 327 | 198 | 352 | 2 | 230 | 307 | 246 | 289 | 179 | 365 | 223 | 308 | 248 | 290 |
| 33 Madison City, 3rd Ward | 384 | 191 | 184 | 0 | 0 | 183 | 193 | 0 | 172 | 199 | 149 | 224 | 2 | 194 | 164 | 205 | 156 | 144 | 214 | 190 | 173 | 205 | 159 |
| Totals | 6687 | 3253 | 3185 | 9 | 2 | 3677 | 2883 | 7 | 3204 | 3289 | 3190 | 3384 | 28 | 3627 | 2786 | 3921 | 2496 | 2932 | 3544 | 3641 | 2710 | 3765 | 2543 |



## LINCOLN COUNTY

## SEVENTH CONGRESSIONAL DISTRICT

| | | | | | | | | | | | | | | | | | | | | | | | |
|---|---|---|---|---|---|---|---|---|---|---|---|---|---|---|---|---|---|---|---|---|---|---|---|
| 1 Alta Vista | 169 | 115 | 43 | 0 | 0 | 115 | 53 | 0 | 100 | 67 | 99 | 69 | 0 | 120 | 46 | 126 | 39 | 97 | 71 | 114 | 48 | 114 | 52 |
| 2 Arco | 95 | 36 | 56 | 0 | 0 | 46 | 47 | 1 | 41 | 51 | 42 | 51 | 0 | 49 | 42 | 55 | 34 | 32 | 60 | 46 | 44 | 54 | 38 |
| 3 Ash Lake | 170 | 127 | 38 | 0 | 0 | 135 | 31 | 0 | 115 | 51 | 122 | 45 | 0 | 130 | 34 | 137 | 28 | 116 | 49 | 130 | 32 | 135 | 30 |
| 4 Diamond Lake | 169 | 92 | 75 | 0 | 0 | 103 | 64 | 0 | 72 | 96 | 83 | 84 | 2 | 99 | 66 | 107 | 58 | 70 | 94 | 102 | 58 | 100 | 62 |
| 5 Drammen | 172 | 76 | 84 | 2 | 1 | 112 | 58 | 0 | 71 | 97 | 97 | 74 | 1 | 100 | 61 | 120 | 45 | 76 | 89 | 106 | 53 | 98 | 65 |
| 6 Hansonville | 137 | 93 | 41 | 0 | 0 | 100 | 34 | 0 | 96 | 39 | 98 | 35 | 1 | 103 | 26 | 112 | 24 | 86 | 47 | 101 | 30 | 106 | 25 |
| 7 Hendricks Township | 201 | 95 | 94 | 0 | 1 | 116 | 79 | 1 | 112 | 86 | 98 | 101 | 1 | 119 | 74 | 131 | 63 | 90 | 106 | 111 | 76 | 127 | 64 |
| 8 Hendricks Village | 491 | 96 | 374 | 0 | 0 | 159 | 311 | 2 | 179 | 285 | 126 | 346 | 2 | 169 | 282 | 183 | 274 | 115 | 349 | 172 | 284 | 179 | 286 |
| 9 Hope | 308 | 147 | 154 | 0 | 0 | 181 | 123 | 1 | 132 | 171 | 140 | 162 | 2 | 193 | 103 | 206 | 86 | 137 | 159 | 175 | 111 | 204 | 94 |
| 10 Ivanhoe | 422 | 272 | 137 | 0 | 0 | 245 | 164 | 1 | 228 | 181 | 221 | 192 | 1 | 251 | 146 | 277 | 126 | 218 | 187 | 245 | 142 | 257 | 130 |
| 11 Lake Benton Township | 162 | 76 | 83 | 0 | 0 | 91 | 69 | 0 | 72 | 88 | 75 | 83 | 0 | 87 | 67 | 94 | 60 | 74 | 80 | 90 | 61 | 93 | 63 |
| 12 Lake Benton Village | 427 | 166 | 248 | 0 | 0 | 202 | 216 | 2 | 180 | 231 | 154 | 261 | 4 | 203 | 188 | 230 | 168 | 147 | 261 | 216 | 179 | 217 | 179 |
| 13 Lake Stay | 149 | 116 | 30 | 0 | 0 | 123 | 23 | 1 | 87 | 54 | 109 | 36 | 0 | 119 | 23 | 123 | 20 | 90 | 53 | 116 | 25 | 123 | 19 |
| 14 Limestone | 164 | 132 | 22 | 1 | 0 | 130 | 32 | 1 | 115 | 47 | 108 | 53 | 0 | 128 | 34 | 140 | 24 | 112 | 50 | 138 | 23 | 132 | 29 |
| 15 Marble | 182 | 141 | 33 | 3 | 0 | 141 | 37 | 0 | 107 | 70 | 122 | 56 | 1 | 128 | 44 | 149 | 28 | 116 | 60 | 137 | 34 | 141 | 35 |
| 16 Marshfield | 198 | 127 | 68 | 0 | 0 | 138 | 55 | 0 | 86 | 108 | 121 | 75 | 1 | 134 | 55 | 153 | 40 | 102 | 89 | 136 | 52 | 136 | 54 |
| 17 Royal | 177 | 147 | 22 | 1 | 0 | 151 | 23 | 2 | 129 | 46 | 138 | 33 | 3 | 151 | 22 | 157 | 17 | 130 | 44 | 151 | 20 | 152 | 19 |
| 18 Shaokatan | 183 | 84 | 93 | 0 | 0 | 96 | 81 | 2 | 85 | 91 | 77 | 101 | 1 | 90 | 81 | 102 | 72 | 77 | 100 | 82 | 88 | 98 | 72 |
| 19 Tyler | 647 | 262 | 368 | 0 | 1 | 285 | 344 | 2 | 193 | 436 | 237 | 386 | 3 | 276 | 322 | 311 | 294 | 216 | 395 | 277 | 302 | 342 | 267 |
| 20 Verdi | 187 | 100 | 84 | 0 | 0 | 114 | 67 | 1 | 84 | 97 | 88 | 98 | 0 | 103 | 74 | 112 | 67 | 81 | 100 | 111 | 66 | 108 | 68 |
| Totals | 4810 | 2500 | 2147 | 7 | 3 | 2783 | 1911 | 17 | 2284 | 2392 | 2355 | 2341 | 23 | 2752 | 1790 | 3025 | 1567 | 2182 | 2443 | 2756 | 1728 | 2916 | 1651 |

Generated on 2013-02-13 18:41 GMT / http://hdl.handle.net/2027/uc1.b4049245
Creative Commons Zero (CC0) / http://www.hathitrust.org/access_use#cc-zero

## LYON COUNTY

**SEVENTH CONGRESSIONAL DISTRICT**

| | | | | | | | | | | | | | | | | | | | | | | | |
|---|---|---|---|---|---|---|---|---|---|---|---|---|---|---|---|---|---|---|---|---|---|---|---|
| 1 Amiret Township | 190 | 103 | 81 | 0 | 0 | 107 | 78 | 0 | 96 | 88 | 92 | 95 | 1 | 101 | 80 | 112 | 66 | 90 | 93 | 113 | 68 | 109 | 75 |
| 2 Clifton Township | 161 | 98 | 58 | 1 | 0 | 109 | 52 | 0 | 86 | 70 | 92 | 67 | 0 | 106 | 51 | 116 | 43 | 86 | 72 | 113 | 42 | 108 | 48 |
| 3 Coon Creek Township | 182 | 102 | 77 | 0 | 0 | 126 | 54 | 1 | 93 | 87 | 91 | 75 | 0 | 113 | 60 | 127 | 47 | 102 | 76 | 138 | 39 | 126 | 48 |
| 4 Custer Township | 158 | 101 | 55 | 0 | 0 | 109 | 47 | 0 | 89 | 65 | 91 | 65 | 2 | 99 | 51 | 114 | 37 | 86 | 63 | 112 | 41 | 109 | 44 |
| 5 Eidsvold Township | 186 | 122 | 56 | 2 | 0 | 128 | 54 | 0 | 95 | 84 | 105 | 76 | 0 | 124 | 56 | 131 | 49 | 92 | 92 | 126 | 49 | 126 | 52 |
| 6 Fairview Township | 244 | 193 | 48 | 0 | 0 | 188 | 53 | 0 | 160 | 78 | 157 | 83 | 1 | 192 | 46 | 203 | 36 | 152 | 88 | 186 | 52 | 175 | 61 |
| 7 Grandview Township | 203 | 180 | 17 | 0 | 0 | 154 | 44 | 0 | 119 | 74 | 139 | 57 | 0 | 152 | 37 | 164 | 25 | 107 | 85 | 151 | 31 | 152 | 35 |
| 8 Island Lake Township | 158 | 97 | 59 | 0 | 0 | 119 | 38 | 0 | 78 | 76 | 99 | 58 | 0 | 106 | 44 | 118 | 34 | 80 | 74 | 109 | 39 | 107 | 42 |
| 9 Lake Marshall Township | 333 | 188 | 131 | 0 | 0 | 194 | 138 | 0 | 143 | 181 | 156 | 176 | 0 | 190 | 132 | 207 | 113 | 139 | 183 | 192 | 128 | 194 | 126 |
| 10 Lucas Township | 180 | 65 | 107 | 0 | 0 | 98 | 80 | 1 | 83 | 91 | 82 | 94 | 4 | 98 | 72 | 109 | 64 | 69 | 107 | 104 | 66 | 101 | 66 |
| 11 Lynd Township | 182 | 83 | 91 | 0 | 0 | 90 | 91 | 1 | 74 | 97 | 76 | 102 | 1 | 86 | 87 | 100 | 76 | 71 | 104 | 88 | 81 | 92 | 78 |
| 12 Lyons Township | 144 | 83 | 54 | 0 | 0 | 86 | 49 | 1 | 97 | 64 | 76 | 65 | 0 | 84 | 51 | 90 | 58 | 71 | 66 | 92 | 48 | 88 | 50 |
| 13 Monroe Township | 192 | 107 | 80 | 1 | 0 | 123 | 66 | 0 | 109 | 77 | 109 | 83 | 0 | 118 | 63 | 125 | 61 | 102 | 86 | 131 | 56 | 116 | 71 |
| 14 Nordland Township | 161 | 98 | 61 | 0 | 0 | 103 | 56 | 1 | 69 | 85 | 88 | 71 | 0 | 102 | 51 | 108 | 49 | 68 | 92 | 103 | 49 | 96 | 58 |
| 15 Rock Lake Township | 173 | 77 | 92 | 0 | 0 | 85 | 82 | 0 | 54 | 111 | 69 | 101 | 1 | 86 | 75 | 94 | 69 | 65 | 102 | 88 | 71 | 86 | 75 |
| 16 Shelburne Township | 188 | 88 | 92 | 1 | 0 | 113 | 71 | 0 | 90 | 95 | 91 | 94 | 0 | 105 | 75 | 121 | 60 | 77 | 107 | 114 | 61 | 107 | 73 |
| 17 Sodus Township | 174 | 94 | 78 | 0 | 0 | 101 | 68 | 0 | 88 | 78 | 96 | 74 | 0 | 108 | 53 | 117 | 46 | 79 | 87 | 106 | 56 | 105 | 54 |
| 18 Stanley Township | 157 | 115 | 42 | 0 | 0 | 103 | 53 | 1 | 80 | 75 | 82 | 71 | 1 | 105 | 44 | 122 | 29 | 76 | 74 | 107 | 45 | 107 | 40 |
| 19 Vallers Township | 184 | 128 | 46 | 0 | 1 | 153 | 30 | 0 | 125 | 57 | 131 | 52 | 0 | 151 | 30 | 155 | 23 | 116 | 64 | 150 | 27 | 152 | 28 |
| 20 Westerheim Township | 206 | 156 | 36 | 0 | 1 | 154 | 47 | 1 | 132 | 69 | 141 | 63 | 0 | 161 | 43 | 168 | 35 | 118 | 86 | 158 | 43 | 164 | 38 |
| 21 Balaton Village | 379 | 95 | 269 | 0 | 0 | 117 | 251 | 3 | 95 | 270 | 87 | 282 | 2 | 111 | 245 | 131 | 222 | 80 | 281 | 137 | 223 | 132 | 229 |
| 22 Cottonwood Village | 413 | 157 | 234 | 2 | 0 | 182 | 223 | 0 | 174 | 291 | 169 | 235 | 0 | 207 | 189 | 213 | 180 | 143 | 252 | 304 | 184 | 191 | 204 |
| 23 Florence Village | 43 | 18 | 24 | 0 | 0 | 24 | 17 | 0 | 16 | 25 | 13 | 30 | 0 | 21 | 18 | 24 | 16 | 12 | 26 | 20 | 18 | 22 | 18 |
| 24 Garvin Village | 126 | 56 | 66 | 0 | 0 | 61 | 64 | 0 | 61 | 62 | 53 | 71 | 0 | 63 | 57 | 69 | 52 | 51 | 70 | 64 | 53 | 67 | 56 |
| 25 Ghent Village | 151 | 135 | 13 | 0 | 0 | 124 | 21 | 0 | 105 | 38 | 108 | 37 | 1 | 116 | 20 | 131 | 11 | 77 | 63 | 118 | 21 | 122 | 18 |
| 26 Lynd Village | 118 | 37 | 74 | 0 | 0 | 44 | 67 | 0 | 40 | 73 | 38 | 76 | 1 | 43 | 66 | 52 | 60 | 39 | 71 | 47 | 62 | 43 | 69 |
| 27 Marshall City—1st Ward | 793 | 391 | 383 | 0 | 0 | 380 | 398 | 1 | 306 | 465 | 310 | 462 | 1 | 371 | 390 | 419 | 349 | 301 | 469 | 411 | 347 | 396 | 366 |
| 28 Marshall City—2nd Ward | 1240 | 636 | 553 | 0 | 0 | 644 | 555 | 4 | 549 | 644 | 516 | 679 | 6 | 638 | 536 | 715 | 462 | 488 | 696 | 690 | 481 | 670 | 493 |
| 29 Marshall City—3rd Ward | 1203 | 534 | 630 | 1 | 0 | 516 | 670 | 4 | 450 | 716 | 438 | 751 | 3 | 560 | 599 | 599 | 567 | 386 | 783 | 582 | 577 | 567 | 585 |
| 30 Minneota Village | 679 | 376 | 273 | 4 | 0 | 357 | 297 | 1 | 286 | 350 | 292 | 362 | 4 | 368 | 253 | 410 | 223 | 221 | 431 | 373 | 250 | 383 | 249 |
| 31 Russell Village | 222 | 75 | 137 | 1 | 0 | 98 | 113 | 1 | 71 | 139 | 86 | 126 | 3 | 100 | 103 | 107 | 95 | 74 | 130 | 117 | 90 | 109 | 93 |
| 32 Taunton Village | 111 | 95 | 10 | 0 | 0 | 82 | 24 | 0 | 68 | 35 | 57 | 49 | 0 | 81 | 20 | 91 | 12 | 55 | 44 | 81 | 16 | 84 | 16 |
| 33 Tracy City—1st Ward | 849 | 366 | 497 | 0 | 0 | 390 | 445 | 1 | 357 | 464 | 308 | 533 | 0 | 369 | 448 | 416 | 401 | 294 | 537 | 460 | 362 | 390 | 423 |
| 34 Tracy City—2nd Ward | 539 | 301 | 216 | 0 | 0 | 304 | 222 | 1 | 284 | 232 | 263 | 266 | 2 | 313 | 201 | 334 | 176 | 273 | 246 | 339 | 183 | 336 | 180 |
| Totals | 10622 | 5550 | 4740 | 13 | 2 | 5766 | 4618 | 23 | 4822 | 5506 | 4801 | 5581 | 34 | 5748 | 4346 | 6312 | 3846 | 4340 | 5900 | 6224 | 3959 | 5932 | 4161 |

## MURRAY COUNTY

**SEVENTH CONGRESSIONAL DISTRICT**

| | | | | | | | | | | | | | | | | | | | | | | | |
|---|---|---|---|---|---|---|---|---|---|---|---|---|---|---|---|---|---|---|---|---|---|---|---|
| 1 Avoca Village | 109 | 42 | 64 | 0 | 0 | 48 | 53 | 1 | 44 | 59 | 30 | 75 | 0 | 42 | 56 | 50 | 52 | 40 | 61 | 46 | 53 | 43 | 55 |
| 2 Belfast Township | 188 | 102 | 81 | 0 | 0 | 130 | 53 | 0 | 104 | 71 | 103 | 76 | 3 | 116 | 60 | 139 | 41 | 114 | 66 | 134 | 53 | 132 | 48 |
| 3 Bondin Township | 190 | 102 | 83 | 1 | 0 | 114 | 72 | 2 | 97 | 89 | 88 | 100 | 1 | 110 | 75 | 125 | 61 | 90 | 96 | 116 | 67 | 107 | 78 |
| 4 Cameron Township | 157 | 62 | 86 | 0 | 0 | 81 | 76 | 0 | 67 | 88 | 66 | 67 | 1 | 78 | 74 | 85 | 66 | 60 | 89 | 74 | 75 | 75 | 71 |
| 5 Chanarambie Township | 181 | 89 | 88 | 1 | 0 | 109 | 70 | 0 | 86 | 90 | 86 | 92 | 1 | 95 | 77 | 105 | 72 | 82 | 92 | 96 | 74 | 107 | 71 |
| 6 Chandler Village | 160 | 39 | 115 | 0 | 1 | 54 | 98 | 1 | 47 | 103 | 43 | 110 | 2 | 50 | 98 | 60 | 91 | 43 | 102 | 51 | 95 | 58 | 87 |
| 7 Currie Village | 249 | 181 | 54 | 0 | 0 | 155 | 80 | 1 | 147 | 87 | 126 | 109 | 4 | 159 | 67 | 176 | 51 | 141 | 92 | 164 | 63 | 166 | 58 |
| 8 Des Moines River Town. | 150 | 68 | 78 | 0 | 0 | 84 | 64 | 0 | 70 | 76 | 70 | 79 | 0 | 84 | 63 | 86 | 60 | 70 | 74 | 87 | 59 | 83 | 65 |
| 9 Dovray Township | 275 | 120 | 146 | 0 | 0 | 145 | 121 | 2 | 105 | 159 | 90 | 175 | 2 | 134 | 122 | 161 | 101 | 104 | 160 | 140 | 116 | 143 | 119 |
| 10 Ellsborough Township | 205 | 110 | 89 | 1 | 0 | 143 | 61 | 0 | 115 | 88 | 110 | 90 | 2 | 133 | 65 | 146 | 54 | 116 | 85 | 142 | 55 | 137 | 61 |
| 11 Fenton Township | 183 | 63 | 115 | 0 | 0 | 99 | 76 | 0 | 71 | 103 | 72 | 105 | 1 | 90 | 82 | 107 | 69 | 66 | 108 | 84 | 86 | 99 | 76 |



Digitized by Google
Original from UNIVERSITY OF CALIFORNIA

Generated on 2013-02-13 18:41 GMT / http://hdl.handle.net/2027/uc1.b4049245
Creative Commons Zero (CC0) / http://www.hathitrust.org/access_use#cc-zero

Digitized by Google
Original from UNIVERSITY OF CALIFORNIA

## MURRAY COUNTY — Continued

1960 GENERAL ELECTION RETURNS

SEVENTH CONGRESSIONAL DISTRICT

| NAMES OF TOWNSHIPS, VILLAGES, OR WARDS (In Alphabetical Order) | Total White Ballots Cast and Counted | Presidential Electors | | | | U. S. Senator | | | Repr. 7th District | | Governor | | | Lieutenant Governor | | Secretary of State | | State Treasurer | | Attorney General | | R.R. & Whse. Comm. | |
|---|---|---|---|---|---|---|---|---|---|---|---|---|---|---|---|---|---|---|---|---|---|---|---|
| | | Kennedy and Johnson D.F.L. | Nixon and Lodge Rep. | Dobbs and Weiss Soc. Workers | Hass and Cozzini Ind. Govt. | H. Humphrey D.F.L. | P. K. Peterson Rep. | C. Feingold Soc. Workers | G. E. Duenow D.F.L. | H. C. Andersen Rep. | O. L. Freeman D.F.L. | E. L. Andersen Rep. | R. Gustafson Ind. Govt. | K. F. Rolvaag D.F.L. | Art Ogle Rep. | J. L. Donovan D.F.L. | K. O. Joyce Rep. | C. H. Hammar D.F.L. | V. Bjornson Rep. | W. F. Mondale D.F.L. | G. A. Saetre Rep. | H. Petersen D.F.L. | R. M. Johnson Rep. |
| 12 Fulda Village | 653 | 295 | 336 | 0 | 1 | 343 | 280 | 2 | 263 | 344 | 281 | 354 | 5 | 316 | 281 | 348 | 257 | 272 | 351 | 328 | 276 | 320 | 292 |
| 13 Hadley Village | 74 | 23 | 47 | 0 | 0 | 33 | 40 | 0 | 26 | 44 | 24 | 49 | 0 | 31 | 40 | 39 | 32 | 23 | 48 | 32 | 35 | 37 | 31 |
| 14 Holly Township | 166 | 82 | 76 | 0 | 0 | 94 | 69 | 0 | 83 | 75 | 74 | 89 | 2 | 100 | 61 | 103 | 60 | 76 | 87 | 104 | 56 | 103 | 57 |
| 15 Iona Village | 302 | 197 | 97 | 0 | 0 | 187 | 100 | 0 | 164 | 111 | 159 | 127 | 1 | 199 | 73 | 218 | 60 | 149 | 121 | 184 | 82 | 196 | 69 |
| 16 Lake Sarah Township | 185 | 73 | 100 | 0 | 0 | 104 | 80 | 0 | 85 | 97 | 65 | 117 | 2 | 105 | 70 | 110 | 67 | 68 | 111 | 113 | 56 | 109 | 70 |
| 17 Lake Wilson Village | 212 | 90 | 113 | 0 | 1 | 99 | 107 | 1 | 79 | 113 | 82 | 124 | 1 | 88 | 109 | 102 | 101 | 83 | 115 | 91 | 107 | 89 | 106 |
| 18 Leeds Township | 176 | 70 | 98 | 1 | 0 | 87 | 79 | 3 | 77 | 93 | 60 | 106 | 3 | 80 | 83 | 97 | 70 | 58 | 108 | 86 | 78 | 89 | 77 |
| 19 Lime Lake Township | 189 | 84 | 98 | 0 | 0 | 90 | 99 | 0 | 72 | 112 | 64 | 121 | 2 | 83 | 97 | 102 | 80 | 64 | 121 | 92 | 85 | 96 | 88 |
| 20 Lowville Township | 192 | 74 | 115 | 0 | 0 | 92 | 99 | 0 | 70 | 120 | 65 | 126 | 0 | 86 | 99 | 99 | 84 | 64 | 119 | 81 | 100 | 93 | 93 |
| 21 Mason Township | 194 | 101 | 87 | 0 | 0 | 112 | 81 | 0 | 83 | 100 | 91 | 99 | 0 | 106 | 79 | 115 | 71 | 80 | 107 | 111 | 73 | 108 | 78 |
| 22 Moulton Township | 203 | 46 | 152 | 0 | 0 | 98 | 100 | 0 | 74 | 116 | 76 | 120 | 2 | 83 | 101 | 107 | 86 | 72 | 121 | 84 | 99 | 91 | 98 |
| 23 Murray Township | 186 | 145 | 37 | 0 | 0 | 133 | 51 | 0 | 107 | 72 | 105 | 75 | 3 | 135 | 44 | 143 | 38 | 119 | 61 | 138 | 41 | 139 | 40 |
| 24 Shetek Township | 186 | 117 | 64 | 0 | 0 | 120 | 65 | 1 | 94 | 86 | 100 | 82 | 1 | 120 | 62 | 125 | 55 | 88 | 96 | 114 | 65 | 118 | 59 |
| 25 Skandia Township | 196 | 76 | 111 | 1 | 2 | 100 | 91 | 0 | 78 | 114 | 71 | 122 | 1 | 92 | 98 | 104 | 87 | 73 | 120 | 101 | 86 | 105 | 87 |
| 26 Slayton Township | 233 | 105 | 126 | 0 | 0 | 123 | 107 | 0 | 99 | 129 | 90 | 141 | 1 | 114 | 112 | 148 | 77 | 89 | 139 | 111 | 110 | 129 | 97 |
| 27 Slayton Village | 1207 | 453 | 701 | 1 | 0 | 482 | 682 | 8 | 441 | 716 | 379 | 815 | 5 | 475 | 675 | 548 | 619 | 398 | 766 | 489 | 653 | 529 | 634 |
| Totals | 6601 | 3009 | 3357 | 6 | 5 | 3459 | 2954 | 22 | 2848 | 3455 | 2670 | 3745 | 46 | 3304 | 2923 | 3748 | 2562 | 2702 | 3616 | 3393 | 2798 | 3501 | 2765 |



## NOBLES COUNTY

SEVENTH CONGRESSIONAL DISTRICT

| | | | | | | | | | | | | | | | | | | | | | | | |
|---|---|---|---|---|---|---|---|---|---|---|---|---|---|---|---|---|---|---|---|---|---|---|---|
| 1 Bigelow Township | 207 | 84 | 119 | 0 | 0 | 104 | 101 | 1 | 93 | 112 | 82 | 120 | 2 | 94 | 108 | 104 | 95 | 69 | 134 | 107 | 89 | 102 | 100 |
| 2 Bloom Township | 169 | 95 | 72 | 0 | 0 | 128 | 39 | 0 | 96 | 66 | 107 | 61 | 0 | 114 | 45 | 127 | 37 | 102 | 58 | 114 | 45 | 116 | 42 |
| 3 Dewald Township | 199 | 96 | 99 | 0 | 0 | 116 | 78 | 0 | 96 | 99 | 108 | 87 | 0 | 111 | 79 | 118 | 76 | 96 | 98 | 104 | 87 | 112 | 81 |
| 4 Elk Township | 226 | 102 | 120 | 0 | 0 | 133 | 88 | 0 | 115 | 107 | 120 | 105 | 0 | 124 | 99 | 125 | 96 | 105 | 114 | 127 | 94 | 124 | 95 |
| 5 Graham Lakes Township | 199 | 119 | 71 | 1 | 0 | 134 | 57 | 1 | 102 | 80 | 112 | 81 | 2 | 123 | 63 | 131 | 57 | 112 | 76 | 123 | 61 | 122 | 64 |
| 6 Grand Prairie Township | 167 | 95 | 68 | 0 | 0 | 97 | 63 | 0 | 86 | 65 | 85 | 74 | 2 | 82 | 61 | 94 | 54 | 74 | 72 | 85 | 60 | 86 | 58 |
| 7 Hersey Township | 176 | 83 | 87 | 0 | 0 | 115 | 53 | 0 | 91 | 76 | 105 | 66 | 0 | 104 | 60 | 110 | 56 | 92 | 75 | 101 | 59 | 102 | 60 |
| 8 Indian Lake Township | 195 | 77 | 110 | 3 | 0 | 105 | 86 | 1 | 89 | 104 | 90 | 103 | 0 | 103 | 89 | 106 | 84 | 79 | 114 | 100 | 90 | 94 | 95 |
| 9 Larkin Township | 190 | 131 | 54 | 1 | 0 | 140 | 48 | 0 | 126 | 55 | 128 | 52 | 0 | 139 | 38 | 147 | 30 | 131 | 48 | 137 | 35 | 136 | 37 |
| 10 Leota Township | 313 | 93 | 209 | 0 | 0 | 189 | 115 | 0 | 147 | 155 | 160 | 140 | 0 | 162 | 125 | 168 | 124 | 154 | 160 | 150 | 141 | 159 | 135 |
| 11 Lismore Township | 189 | 140 | 46 | 1 | 0 | 122 | 63 | 1 | 133 | 53 | 116 | 68 | 3 | 134 | 50 | 141 | 43 | 117 | 62 | 139 | 39 | 133 | 46 |
| 12 Little Rock Township | 173 | 75 | 93 | 0 | 0 | 88 | 77 | 1 | 76 | 90 | 76 | 92 | 0 | 86 | 80 | 97 | 69 | 72 | 96 | 82 | 78 | 84 | 80 |
| 13 Lorain Township | 246 | 96 | 143 | 0 | 0 | 126 | 111 | 0 | 99 | 126 | 100 | 131 | 0 | 118 | 109 | 128 | 101 | 89 | 138 | 115 | 106 | 110 | 113 |
| 14 Olney Township | 169 | 133 | 35 | 0 | 0 | 129 | 37 | 0 | 122 | 44 | 126 | 41 | 1 | 133 | 30 | 139 | 27 | 123 | 33 | 127 | 33 | 129 | 34 |
| 15 Ransom Township | 194 | 56 | 129 | 0 | 1 | 80 | 109 | 1 | 70 | 119 | 63 | 127 | 1 | 77 | 109 | 90 | 95 | 55 | 130 | 78 | 106 | 81 | 100 |
| 16 Seward Township | 206 | 71 | 133 | 0 | 0 | 117 | 87 | 0 | 73 | 126 | 83 | 119 | 1 | 98 | 94 | 107 | 83 | 64 | 132 | 97 | 96 | 92 | 96 |
| 17 Summit Lake Township | 232 | 120 | 102 | 0 | 0 | 150 | 71 | 1 | 127 | 92 | 122 | 103 | 2 | 132 | 84 | 145 | 70 | 119 | 96 | 144 | 68 | 139 | 74 |
| 18 Westside Township | 172 | 117 | 53 | 0 | 0 | 114 | 55 | 1 | 110 | 58 | 97 | 72 | 2 | 112 | 54 | 122 | 47 | 100 | 69 | 114 | 55 | 117 | 51 |

Generated on 2013-02-13 18:41 GMT / http://hdl.handle.net/2027/uc1.b4049245
Creative Commons Zero (CC0) / http://www.hathitrust.org/access_use#cc-zero

| | | | | | | | | | | | | | | | | | | | | | | | |
|---|---|---|---|---|---|---|---|---|---|---|---|---|---|---|---|---|---|---|---|---|---|---|---|
| 19 | Wilmont Township | 226 | 207 | 17 | 0 | 0 | 201 | 21 | 1 | 189 | 36 | 194 | 31 | 1 | 201 | 17 | 207 | 14 | 186 | 35 | 202 | 16 | 197 | 19 |
| 20 | Worthington Township | 314 | 140 | 165 | 0 | 0 | 176 | 129 | 1 | 142 | 164 | 152 | 154 | 1 | 169 | 131 | 176 | 128 | 142 | 159 | 168 | 129 | 160 | 140 |
| 21 | Adrian Village | 649 | 378 | 255 | 0 | 0 | 356 | 267 | 3 | 325 | 288 | 308 | 319 | 3 | 333 | 267 | 369 | 233 | 303 | 298 | 340 | 251 | 350 | 244 |
| 22 | Bigelow Village | 129 | 43 | 83 | 0 | 0 | 53 | 65 | 0 | 38 | 76 | 46 | 75 | 0 | 47 | 66 | 54 | 60 | 38 | 73 | 46 | 63 | 46 | 63 |
| 23 | Brewster Village | 258 | 115 | 134 | 0 | 0 | 125 | 128 | 0 | 105 | 143 | 102 | 148 | 1 | 113 | 131 | 126 | 119 | 98 | 144 | 125 | 115 | 115 | 123 |
| 24 | Dundee Village | 88 | 48 | 38 | 0 | 0 | 53 | 32 | 1 | 36 | 41 | 43 | 43 | 0 | 50 | 29 | 48 | 30 | 38 | 41 | 49 | 29 | 49 | 32 |
| 25 | Ellsworth Village | 355 | 167 | 180 | 0 | 0 | 184 | 150 | 0 | 159 | 163 | 153 | 183 | 1 | 266 | 131 | 180 | 128 | 150 | 151 | 161 | 127 | 157 | 131 |
| 26 | Kinbrae Village | 27 | 17 | 10 | 0 | 0 | 19 | 6 | 0 | 14 | 11 | 17 | 9 | 0 | 16 | 8 | 18 | 7 | 9 | 14 | 13 | 9 | 15 | 7 |
| 27 | Lismore Village | 175 | 136 | 36 | 0 | 0 | 126 | 47 | 2 | 97 | 67 | 114 | 57 | 0 | 119 | 44 | 140 | 30 | 115 | 47 | 125 | 39 | 122 | 39 |
| 28 | Round Lake Village | 219 | 118 | 99 | 0 | 0 | 126 | 86 | 0 | 107 | 95 | 99 | 111 | 2 | 116 | 89 | 121 | 84 | 104 | 101 | 113 | 87 | 114 | 86 |
| 29 | Rushmore Village | 171 | 30 | 134 | 0 | 0 | 50 | 116 | 0 | 41 | 124 | 38 | 128 | 0 | 47 | 113 | 50 | 108 | 37 | 124 | 42 | 117 | 38 | 120 |
| 30 | Wilmont Village | 224 | 170 | 49 | 0 | 0 | 155 | 63 | 0 | 154 | 66 | 131 | 90 | 1 | 159 | 48 | 169 | 44 | 141 | 64 | 154 | 50 | 155 | 50 |
| | City of Worthington— | | | | | | | | | | | | | | | | | | | | | | | |
| 31 | 1st Ward, 1st Precinct | 429 | 144 | 275 | 0 | 0 | 184 | 240 | 2 | 149 | 269 | 142 | 282 | 0 | 161 | 254 | 175 | 244 | 134 | 284 | 184 | 236 | 165 | 249 |
| 32 | 1st Ward, 2nd Precinct | 760 | 290 | 438 | 1 | 0 | 380 | 359 | 1 | 344 | 375 | 347 | 395 | 6 | 372 | 342 | 414 | 304 | 327 | 389 | 386 | 325 | 378 | 336 |
| 33 | 1st Ward, 3rd Precinct | 424 | 174 | 236 | 0 | 1 | 217 | 191 | 1 | 203 | 199 | 190 | 219 | 1 | 204 | 195 | 225 | 173 | 190 | 212 | 217 | 184 | 215 | 184 |
| 34 | 2nd Ward, 1st Precinct | 902 | 337 | 546 | 1 | 0 | 421 | 468 | 4 | 328 | 546 | 359 | 529 | 7 | 394 | 475 | 449 | 432 | 317 | 555 | 455 | 417 | 421 | 454 |
| 35 | 2nd Ward, 2nd Precinct | 1020 | 358 | 633 | 1 | 0 | 430 | 562 | 4 | 393 | 589 | 363 | 631 | 3 | 402 | 569 | 437 | 536 | 345 | 628 | 420 | 554 | 412 | 563 |
| 36 | 2nd Ward, 3rd Precinct | 883 | 292 | 565 | 0 | 0 | 379 | 484 | 5 | 323 | 528 | 341 | 534 | 1 | 351 | 494 | 377 | 463 | 299 | 545 | 390 | 458 | 359 | 489 |
| | Totals | 10875 | 4947 | 5636 | 9 | 2 | 5822 | 4752 | 33 | 4998 | 5407 | 5019 | 5580 | 44 | 5566 | 4781 | 5934 | 4381 | 4726 | 5569 | 5634 | 4548 | 5506 | 4690 |

## PIPESTONE COUNTY

## SEVENTH CONGRESSIONAL DISTRICT

| | | | | | | | | | | | | | | | | | | | | | | | |
|---|---|---|---|---|---|---|---|---|---|---|---|---|---|---|---|---|---|---|---|---|---|---|---|
| 1 | Aetna | 175 | 84 | 83 | 0 | 0 | 114 | 56 | 0 | 88 | 79 | 97 | 76 | 0 | 105 | 61 | 112 | 53 | 88 | 81 | 115 | 51 | 108 | 59 |
| 2 | Altona | 156 | 77 | 68 | 0 | 0 | 80 | 70 | 1 | 60 | 90 | 61 | 89 | 2 | 70 | 72 | 85 | 63 | 64 | 84 | 78 | 65 | 69 | 74 |
| 3 | Burke | 182 | 72 | 102 | 0 | 0 | 96 | 79 | 0 | 81 | 92 | 75 | 101 | 0 | 87 | 87 | 96 | 75 | 73 | 98 | 87 | 86 | 91 | 84 |
| 4 | Eden | 222 | 120 | 95 | 0 | 0 | 149 | 72 | 0 | 115 | 104 | 108 | 112 | 0 | 133 | 80 | 150 | 67 | 112 | 105 | 132 | 73 | 137 | 75 |
| 5 | Elmer | 190 | 89 | 93 | 0 | 0 | 116 | 66 | 1 | 87 | 92 | 95 | 90 | 0 | 101 | 75 | 113 | 66 | 86 | 93 | 106 | 72 | 95 | 78 |
| 6 | Fountain Prairie | 166 | 74 | 81 | 1 | 1 | 112 | 50 | 1 | 93 | 67 | 87 | 71 | 4 | 106 | 52 | 115 | 42 | 94 | 69 | 106 | 50 | 108 | 50 |
| 7 | Grange | 159 | 77 | 77 | 1 | 0 | 86 | 68 | 0 | 69 | 87 | 68 | 84 | 3 | 77 | 71 | 81 | 67 | 67 | 86 | 81 | 67 | 79 | 70 |
| 8 | Gray | 160 | 94 | 62 | 0 | 0 | 102 | 55 | 0 | 81 | 71 | 81 | 72 | 0 | 89 | 59 | 100 | 51 | 83 | 67 | 91 | 57 | 92 | 56 |
| 9 | Osborne | 202 | 38 | 161 | 0 | 0 | 92 | 106 | 2 | 58 | 144 | 58 | 135 | 2 | 72 | 120 | 90 | 107 | 58 | 140 | 73 | 117 | 77 | 121 |
| 10 | Rock | 144 | 79 | 62 | 0 | 0 | 102 | 37 | 0 | 82 | 52 | 85 | 56 | 0 | 91 | 40 | 92 | 41 | 85 | 47 | 85 | 45 | 92 | 42 |
| 11 | Sweet | 209 | 100 | 105 | 1 | 0 | 103 | 97 | 1 | 89 | 113 | 90 | 115 | 0 | 103 | 93 | 108 | 86 | 88 | 114 | 108 | 82 | 110 | 86 |
| 12 | Troy | 163 | 97 | 64 | 0 | 0 | 104 | 57 | 1 | 87 | 75 | 77 | 85 | 0 | 95 | 60 | 110 | 46 | 83 | 75 | 97 | 56 | 96 | 59 |
| 13 | Edgerton | 533 | 109 | 416 | 0 | 1 | 177 | 342 | 0 | 124 | 381 | 130 | 393 | 1 | 148 | 345 | 180 | 316 | 140 | 354 | 148 | 341 | 155 | 330 |
| 14 | Hatfield | 56 | 22 | 33 | 0 | 0 | 25 | 28 | 0 | 17 | 35 | 17 | 36 | 0 | 22 | 30 | 26 | 26 | 17 | 36 | 21 | 29 | 24 | 27 |
| 15 | Holland | 133 | 48 | 78 | 0 | 0 | 59 | 67 | 1 | 44 | 82 | 46 | 80 | 2 | 47 | 76 | 56 | 70 | 46 | 78 | 53 | 69 | 53 | 72 |
| 16 | Ihlen | 50 | 27 | 21 | 0 | 0 | 32 | 17 | 1 | 29 | 18 | 28 | 21 | 0 | 35 | 14 | 35 | 11 | 26 | 22 | 32 | 15 | 32 | 16 |
| 17 | Jasper | 421 | 177 | 233 | 0 | 0 | 198 | 205 | 0 | 164 | 228 | 158 | 250 | 0 | 178 | 218 | 205 | 199 | 156 | 238 | 175 | 212 | 187 | 200 |
| 18 | Ruthton | 241 | 83 | 145 | 0 | 0 | 115 | 121 | 1 | 100 | 133 | 103 | 131 | 1 | 109 | 121 | 122 | 105 | 78 | 152 | 108 | 115 | 117 | 112 |
| 19 | Trosky | 64 | 21 | 41 | 0 | 0 | 27 | 33 | 1 | 17 | 43 | 26 | 34 | 0 | 24 | 34 | 22 | 35 | 20 | 37 | 20 | 35 | 23 | 33 |
| 20 | Woodstock | 113 | 56 | 52 | 1 | 0 | 60 | 46 | 1 | 52 | 50 | 51 | 55 | 1 | 56 | 46 | 61 | 43 | 47 | 54 | 56 | 43 | 57 | 42 |
| | Pipestone— | | | | | | | | | | | | | | | | | | | | | | | |
| 21 | 1st Ward, 1st Precinct | 595 | 197 | 368 | 0 | 1 | 247 | 325 | 5 | 210 | 360 | 206 | 362 | 2 | 219 | 341 | 257 | 313 | 205 | 352 | 240 | 297 | 228 | 315 |
| 22 | 1st Ward, 2nd Precinct | 551 | 188 | 349 | 2 | 0 | 232 | 306 | 2 | 189 | 343 | 181 | 357 | 1 | 211 | 310 | 229 | 297 | 189 | 342 | 215 | 311 | 209 | 313 |
| 23 | 1st Ward, 3rd Precinct | 552 | 193 | 342 | 1 | 0 | 230 | 315 | 1 | 204 | 324 | 181 | 360 | 0 | 210 | 325 | 233 | 303 | 183 | 346 | 214 | 315 | 218 | 310 |
| 24 | 2nd Ward, 1st Precinct | 422 | 178 | 227 | 0 | 0 | 196 | 212 | 2 | 156 | 250 | 173 | 242 | 0 | 176 | 226 | 198 | 205 | 162 | 236 | 185 | 204 | 181 | 209 |
| 25 | 2nd Ward, 2nd Precinct | 473 | 143 | 319 | 1 | 0 | 164 | 295 | 1 | 141 | 315 | 124 | 335 | 0 | 155 | 297 | 180 | 269 | 121 | 334 | 167 | 286 | 155 | 296 |
| | Totals | 6332 | 2443 | 3677 | 8 | 3 | 3018 | 3125 | 23 | 2437 | 3628 | 2406 | 3742 | 19 | 2719 | 3253 | 3056 | 2956 | 2371 | 3640 | 2793 | 3093 | 2793 | 3129 |



Digitized by Google
Original from UNIVERSITY OF CALIFORNIA

Generated on 2013-02-13 18:41 GMT / http://hdl.handle.net/2027/uc1.b4049245
Creative Commons Zero (CC0) / http://www.hathitrust.org/access_use#cc-zero

## POPE COUNTY

**1960 GENERAL ELECTION RETURNS**

## SEVENTH CONGRESSIONAL DISTRICT

| NAMES OF TOWNSHIPS, VILLAGES, OR WARDS (In Alphabetical Order) | Total White Ballots Cast and Counted | Presidential Electors: Kennedy and Johnson D.F.L. | Presidential Electors: Nixon and Lodge Rep. | Presidential Electors: Dobbs and Weiss Soc. Workers | Presidential Electors: Hass and Cozzini Ind. Govt. | U. S. Senator: H. Humphrey D.F.L. | U. S. Senator: P. K. Peterson Rep. | U. S. Senator: C. Feingold Soc. Workers | Repr. 7th District: G. E. Duenow D.F.L. | Repr. 7th District: H. C. Andersen Rep. | Governor: O. L. Freeman D.F.L. | Governor: E. L. Andersen Rep. | Governor: R. Gustafson Ind. Govt. | Lieutenant Governor: K. F. Rolvaag D.F.L. | Lieutenant Governor: Art Ogle Rep. | Secretary of State: J. L. Donovan D.F.L. | Secretary of State: K. O. Joyce Rep. | State Treasurer: C. H. Hammar D.F.L. | State Treasurer: V. Bjornson Rep. | Attorney General: W. F. Mondale D.F.L. | Attorney General: G. A. Sattler Rep. | R.R. & Wehs. Comm.: H. Petersen D.F.L. | R.R. & Wehs. Comm.: R. M. Johnson Rep. |
|---|---|---|---|---|---|---|---|---|---|---|---|---|---|---|---|---|---|---|---|---|---|---|---|
| 1 Bangor Township | 113 | 55 | 55 | 0 | 0 | 73 | 39 | 0 | 56 | 49 | 66 | 48 | 0 | 69 | 35 | 74 | 34 | 50 | 54 | 70 | 33 | 65 | 39 |
| 2 Barsness Township | 128 | 67 | 48 | 0 | 0 | 92 | 34 | 0 | 77 | 48 | 83 | 44 | 0 | 79 | 42 | 88 | 34 | 67 | 55 | 85 | 36 | 87 | 33 |
| 3 Ben Wade Township | 198 | 73 | 116 | 0 | 0 | 110 | 84 | 2 | 96 | 100 | 97 | 100 | 0 | 109 | 84 | 114 | 81 | 94 | 100 | 109 | 84 | 107 | 84 |
| 4 Blue Mounds Township | 164 | 87 | 70 | 0 | 0 | 108 | 55 | 0 | 95 | 65 | 97 | 65 | 0 | 99 | 56 | 105 | 55 | 85 | 72 | 103 | 58 | 105 | 53 |
| 5 Chippewa Falls Township | 180 | 92 | 74 | 0 | 0 | 109 | 68 | 0 | 104 | 70 | 109 | 69 | 2 | 113 | 57 | 120 | 50 | 94 | 79 | 110 | 60 | 113 | 61 |
| 6 Gilchrist Township | 145 | 68 | 74 | 0 | 0 | 89 | 55 | 0 | 76 | 67 | 83 | 60 | 0 | 88 | 48 | 88 | 49 | 65 | 75 | 84 | 50 | 89 | 52 |
| 7 Glenwood Township | 280 | 151 | 122 | 1 | 0 | 170 | 108 | 0 | 146 | 129 | 147 | 128 | 3 | 166 | 105 | 173 | 95 | 133 | 140 | 167 | 102 | 167 | 105 |
| 8 Grove Lake Township | 140 | 78 | 60 | 0 | 0 | 89 | 47 | 0 | 84 | 53 | 84 | 55 | 0 | 87 | 48 | 94 | 42 | 72 | 63 | 80 | 54 | 88 | 48 |
| 9 Hoff Township | 141 | 94 | 40 | 1 | 0 | 106 | 32 | 0 | 99 | 40 | 102 | 36 | 1 | 107 | 28 | 113 | 24 | 91 | 46 | 106 | 28 | 106 | 29 |
| 10 Lake Johanna Township | 109 | 73 | 32 | 0 | 0 | 88 | 20 | 0 | 72 | 26 | 77 | 29 | 2 | 79 | 24 | 86 | 18 | 67 | 37 | 79 | 18 | 83 | 19 |
| 11 Langhei Township | 193 | 126 | 62 | 0 | 0 | 134 | 57 | 0 | 131 | 61 | 123 | 69 | 0 | 136 | 56 | 134 | 52 | 113 | 77 | 131 | 55 | 136 | 54 |
| 12 Leven Township | 218 | 124 | 88 | 2 | 0 | 148 | 68 | 0 | 136 | 78 | 133 | 83 | 2 | 145 | 67 | 149 | 61 | 133 | 99 | 131 | 78 | 145 | 66 |
| 13 Minnewaska Township | 145 | 63 | 78 | 0 | 0 | 75 | 68 | 0 | 65 | 78 | 67 | 77 | 0 | 76 | 67 | 81 | 61 | 58 | 85 | 69 | 73 | 75 | 67 |
| 14 New Prairie Township | 150 | 81 | 65 | 0 | 0 | 89 | 59 | 0 | 72 | 72 | 72 | 77 | 0 | 75 | 71 | 91 | 56 | 63 | 83 | 82 | 60 | 88 | 61 |
| 15 Nora Township | 174 | 54 | 117 | 1 | 1 | 79 | 91 | 1 | 62 | 111 | 63 | 108 | 0 | 64 | 101 | 78 | 91 | 54 | 114 | 69 | 94 | 70 | 97 |
| 16 Reno Township | 184 | 134 | 42 | 0 | 0 | 147 | 36 | 0 | 143 | 41 | 136 | 46 | 2 | 141 | 42 | 149 | 34 | 137 | 45 | 144 | 39 | 143 | 39 |
| 17 Rolling Forks Township | 139 | 103 | 31 | 0 | 2 | 113 | 25 | 1 | 101 | 35 | 104 | 35 | 0 | 110 | 28 | 114 | 24 | 93 | 42 | 99 | 37 | 114 | 21 |
| 18 Walden Township | 148 | 71 | 69 | 1 | 0 | 87 | 57 | 1 | 76 | 70 | 74 | 73 | 0 | 71 | 67 | 91 | 50 | 65 | 81 | 86 | 56 | 83 | 56 |
| 19 Westport Township | 135 | 64 | 68 | 0 | 0 | 74 | 60 | 1 | 64 | 68 | 64 | 68 | 1 | 76 | 56 | 78 | 52 | 65 | 68 | 80 | 53 | 74 | 57 |
| 20 White Bear Lake Twp. | 248 | 111 | 130 | 0 | 0 | 156 | 91 | 0 | 112 | 135 | 124 | 121 | 2 | 140 | 103 | 162 | 80 | 101 | 144 | 131 | 111 | 139 | 103 |
| 21 Cyrus Village | 181 | 57 | 114 | 0 | 0 | 72 | 103 | 0 | 60 | 112 | 53 | 123 | 0 | 70 | 103 | 79 | 96 | 43 | 126 | 65 | 106 | 63 | 113 |
| 22 Farwell Village | 61 | 26 | 35 | 0 | 0 | 29 | 30 | 0 | 30 | 30 | 25 | 36 | 0 | 27 | 31 | 28 | 30 | 25 | 34 | 28 | 31 | 31 | 28 |
| 23 Glenwood City, 1st Prct. | 705 | 369 | 327 | 0 | 0 | 404 | 297 | 3 | 375 | 326 | 369 | 333 | 0 | 403 | 296 | 435 | 266 | 325 | 359 | 382 | 293 | 399 | 285 |
| 24 2nd Precinct | 729 | 238 | 472 | 1 | 1 | 287 | 428 | 1 | 248 | 462 | 253 | 455 | 4 | 272 | 425 | 299 | 401 | 200 | 505 | 283 | 415 | 295 | 414 |
| 25 Long Beach Village | 130 | 38 | 87 | 2 | 0 | 48 | 81 | 0 | 40 | 88 | 42 | 88 | 0 | 45 | 82 | 52 | 74 | 35 | 94 | 48 | 79 | 50 | 79 |
| 26 Lowry Village | 161 | 56 | 102 | 0 | 0 | 72 | 84 | 1 | 61 | 94 | 69 | 88 | 0 | 69 | 81 | 71 | 78 | 47 | 104 | 69 | 80 | 71 | 80 |
| 27 Sedan Village | 43 | 27 | 16 | 0 | 0 | 30 | 12 | 1 | 28 | 14 | 29 | 14 | 0 | 31 | 11 | 32 | 11 | 21 | 22 | 31 | 11 | 31 | 12 |
| 28 Starbuck Village | 625 | 226 | 386 | 0 | 0 | 294 | 331 | 0 | 247 | 370 | 249 | 374 | 0 | 283 | 332 | 309 | 297 | 196 | 422 | 263 | 328 | 280 | 324 |
| 29 Villard Village | 130 | 51 | 77 | 0 | 0 | 65 | 61 | 1 | 56 | 70 | 55 | 71 | 0 | 58 | 61 | 67 | 54 | 52 | 69 | 58 | 60 | 57 | 60 |
| 30 Westport Village | 33 | 26 | 5 | 0 | 0 | 24 | 8 | 0 | 22 | 10 | 24 | 8 | 0 | 25 | 6 | 28 | 4 | 23 | 9 | 27 | 4 | 26 | 6 |
| **Totals** | 6130 | 2883 | 3062 | 9 | 4 | 3461 | 2589 | 13 | 3034 | 2972 | 3073 | 2981 | 19 | 3313 | 2613 | 3582 | 2354 | 2667 | 3303 | 3269 | 2586 | 3380 | 2545 |

## REDWOOD COUNTY

## SEVENTH CONGRESSIONAL DISTRICT

| Towns of— | | | | | | | | | | | | | | | | | | | | | | | |
|---|---|---|---|---|---|---|---|---|---|---|---|---|---|---|---|---|---|---|---|---|---|---|---|
| 1 Brookville | 216 | 63 | 146 | 0 | 0 | 65 | 147 | 1 | 59 | 146 | 54 | 155 | 2 | 62 | 141 | 74 | 134 | 51 | 157 | 72 | 129 | 65 | 144 |
| 2 Charlestown | 160 | 74 | 80 | 0 | 0 | 75 | 83 | 0 | 69 | 83 | 60 | 99 | 0 | 83 | 70 | 93 | 61 | 60 | 94 | 88 | 65 | 82 | 73 |



Digitized by Google
Original from UNIVERSITY OF CALIFORNIA

Generated on 2013-02-13 18:41 GMT / http://hdl.handle.net/2027/uc1.b4049245
Creative Commons Zero (CC0) / http://www.hathitrust.org/access_use#cc-zero

| | | | | | | | | | | | | | | | | | | | | | | | |
|---|---|---|---|---|---|---|---|---|---|---|---|---|---|---|---|---|---|---|---|---|---|---|---|
| 3 Delhi | 170 | 77 | 87 | 1 | 0 | 87 | 82 | 0 | 79 | 86 | 79 | 89 | 1 | 87 | 78 | 96 | 70 | 76 | 92 | 92 | 73 | 89 | 79 |
| 4 Gales | 144 | 73 | 67 | 0 | 0 | 86 | 57 | 0 | 78 | 64 | 68 | 73 | 0 | 81 | 58 | 100 | 42 | 58 | 81 | 88 | 53 | 86 | 55 |
| 5 Granite Rock | 186 | 114 | 72 | 0 | 0 | 108 | 72 | 4 | 100 | 77 | 98 | 88 | 1 | 113 | 62 | 123 | 47 | 96 | 80 | 118 | 51 | 119 | 50 |
| 6 Honner | 59 | 20 | 39 | 0 | 0 | 21 | 36 | 0 | 19 | 38 | 22 | 35 | 0 | 20 | 35 | 23 | 33 | 18 | 36 | 19 | 33 | 20 | 34 |
| 7 Johnsonville | 146 | 69 | 69 | 0 | 2 | 91 | 51 | 1 | 67 | 76 | 71 | 75 | 0 | 82 | 54 | 91 | 48 | 68 | 70 | 89 | 50 | 83 | 55 |
| 8 Kintire | 155 | 71 | 80 | 0 | 0 | 88 | 66 | 0 | 72 | 81 | 82 | 71 | 1 | 88 | 62 | 93 | 56 | 71 | 80 | 86 | 61 | 91 | 56 |
| 9 Lamberton | 178 | 63 | 106 | 0 | 0 | 79 | 96 | 0 | 68 | 104 | 63 | 109 | 0 | 75 | 102 | 81 | 93 | 57 | 118 | 89 | 86 | 83 | 90 |
| 10 Morgan | 222 | 89 | 122 | 1 | 0 | 76 | 139 | 2 | 72 | 144 | 64 | 150 | 6 | 85 | 130 | 92 | 107 | 48 | 155 | 78 | 119 | 86 | 128 |
| 11 New Avon | 199 | 81 | 115 | 0 | 0 | 89 | 103 | 2 | 66 | 121 | 66 | 128 | 0 | 76 | 111 | 93 | 95 | 56 | 137 | 82 | 102 | 84 | 103 |
| 12 North Hero | 162 | 77 | 83 | 0 | 0 | 86 | 73 | 0 | 64 | 92 | 73 | 87 | 0 | 80 | 72 | 91 | 64 | 68 | 88 | 88 | 66 | 83 | 71 |
| 13 Paxton | 226 | 84 | 137 | 0 | 1 | 112 | 114 | 0 | 80 | 137 | 98 | 126 | 1 | 105 | 115 | 114 | 102 | 73 | 150 | 100 | 114 | 110 | 108 |
| 14 Redwood Falls | 192 | 62 | 127 | 0 | 0 | 69 | 120 | 0 | 54 | 133 | 61 | 128 | 0 | 66 | 120 | 80 | 109 | 43 | 143 | 64 | 122 | 62 | 122 |
| 15 Sheridan | 163 | 80 | 74 | 0 | 0 | 81 | 76 | 2 | 74 | 81 | 62 | 94 | 1 | 81 | 73 | 89 | 66 | 58 | 96 | 79 | 68 | 83 | 69 |
| 16 Sherman | 129 | 39 | 89 | 0 | 0 | 46 | 76 | 0 | 34 | 95 | 43 | 83 | 0 | 40 | 83 | 54 | 71 | 27 | 99 | 47 | 75 | 41 | 80 |
| 17 Springdale | 173 | 105 | 63 | 0 | 0 | 112 | 58 | 0 | 87 | 79 | 85 | 87 | 0 | 99 | 58 | 115 | 46 | 78 | 88 | 110 | 55 | 95 | 71 |
| 18 Sundown | 199 | 86 | 106 | 0 | 0 | 78 | 117 | 0 | 69 | 124 | 70 | 124 | 1 | 84 | 111 | 87 | 105 | 63 | 134 | 83 | 104 | 88 | 107 |
| 19 Swedes Forest | 113 | 79 | 27 | 0 | 0 | 99 | 13 | 0 | 90 | 22 | 91 | 20 | 0 | 100 | 11 | 101 | 9 | 89 | 23 | 99 | 12 | 101 | 10 |
| 20 Three Lakes | 170 | 60 | 110 | 0 | 0 | 58 | 111 | 0 | 40 | 124 | 44 | 126 | 0 | 59 | 106 | 70 | 96 | 37 | 129 | 62 | 99 | 59 | 105 |
| 21 Underwood | 156 | 70 | 79 | 0 | 0 | 84 | 72 | 0 | 51 | 104 | 66 | 87 | 2 | 78 | 71 | 86 | 65 | 44 | 104 | 71 | 74 | 74 | 75 |
| 22 Vail | 188 | 99 | 85 | 0 | 0 | 84 | 98 | 0 | 76 | 98 | 74 | 108 | 0 | 91 | 86 | 94 | 81 | 77 | 100 | 91 | 74 | 87 | 85 |
| 23 Vesta | 174 | 64 | 100 | 0 | 0 | 67 | 100 | 0 | 51 | 114 | 56 | 110 | 0 | 68 | 84 | 80 | 84 | 52 | 110 | 75 | 81 | 79 | 81 |
| 24 Waterbury | 207 | 85 | 116 | 0 | 0 | 107 | 91 | 1 | 89 | 111 | 92 | 110 | 0 | 97 | 96 | 114 | 78 | 84 | 114 | 100 | 88 | 99 | 96 |
| 25 Westline | 158 | 93 | 58 | 0 | 1 | 108 | 46 | 1 | 73 | 78 | 100 | 54 | 0 | 107 | 45 | 119 | 34 | 80 | 74 | 109 | 37 | 109 | 41 |
| 26 Willow Lake | 194 | 125 | 67 | 0 | 0 | 125 | 68 | 0 | 101 | 83 | 112 | 80 | 0 | 119 | 65 | 126 | 55 | 101 | 83 | 117 | 62 | 117 | 66 |
| Villages of— | | | | | | | | | | | | | | | | | | | | | | | |
| 27 Belview | 204 | 82 | 117 | 0 | 0 | 83 | 115 | 1 | 79 | 119 | 82 | 120 | 1 | 93 | 101 | 91 | 102 | 74 | 123 | 92 | 103 | 87 | 107 |
| 28 Clements | 151 | 52 | 92 | 0 | 0 | 41 | 106 | 0 | 42 | 107 | 30 | 116 | 2 | 41 | 100 | 60 | 82 | 38 | 107 | 53 | 89 | 49 | 94 |
| 29 Delhi | 59 | 26 | 32 | 1 | 0 | 34 | 24 | 1 | 33 | 22 | 31 | 24 | 1 | 32 | 23 | 34 | 21 | 32 | 22 | 30 | 23 | 32 | 24 |
| 30 Lamberton | 593 | 136 | 315 | 0 | 0 | 157 | 300 | 0 | 134 | 315 | 146 | 318 | 0 | 151 | 301 | 176 | 280 | 123 | 326 | 167 | 282 | 165 | 294 |
| 31 Lucan | 127 | 55 | 71 | 0 | 0 | 53 | 72 | 0 | 39 | 82 | 46 | 79 | 0 | 54 | 64 | 63 | 57 | 38 | 82 | 52 | 65 | 52 | 64 |
| 32 Milroy | 151 | 62 | 85 | 1 | 0 | 71 | 76 | 0 | 52 | 86 | 64 | 84 | 1 | 73 | 68 | 76 | 61 | 48 | 90 | 68 | 70 | 74 | 61 |
| 33 Morgan | 541 | 148 | 374 | 1 | 0 | 141 | 374 | 4 | 109 | 406 | 124 | 402 | 1 | 149 | 354 | 171 | 330 | 108 | 351 | 159 | 331 | 147 | 348 |
| 34 North Redwood | 91 | 34 | 52 | 0 | 1 | 36 | 54 | 0 | 35 | 54 | 30 | 58 | 0 | 42 | 47 | 46 | 44 | 35 | 53 | 39 | 47 | 36 | 49 |
| 35 Revere | 94 | 34 | 58 | 0 | 0 | 35 | 55 | 0 | 35 | 57 | 28 | 66 | 0 | 34 | 57 | 36 | 55 | 27 | 63 | 37 | 52 | 34 | 56 |
| 36 Sanborn | 271 | 92 | 166 | 0 | 0 | 107 | 156 | 2 | 88 | 167 | 80 | 185 | 2 | 101 | 157 | 114 | 141 | 83 | 179 | 108 | 145 | 100 | 155 |
| 37 Seaforth | 73 | 45 | 25 | 0 | 0 | 38 | 33 | 0 | 31 | 36 | 29 | 40 | 2 | 43 | 22 | 45 | 18 | 29 | 38 | 39 | 24 | 43 | 24 |
| 38 Vesta | 166 | 46 | 117 | 0 | 0 | 46 | 114 | 0 | 39 | 116 | 47 | 116 | 0 | 45 | 106 | 46 | 100 | 38 | 114 | 47 | 101 | 44 | 104 |
| 39 Wabasso | 382 | 177 | 189 | 1 | 0 | 168 | 206 | 1 | 135 | 225 | 141 | 235 | 2 | 164 | 200 | 186 | 179 | 140 | 233 | 187 | 181 | 167 | 199 |
| 40 Walnut Grove | 505 | 177 | 309 | 1 | 0 | 186 | 302 | 2 | 145 | 336 | 146 | 348 | 1 | 170 | 299 | 174 | 280 | 143 | 341 | 187 | 285 | 181 | 289 |
| 41 Wanda | 76 | 59 | 15 | 0 | 0 | 51 | 22 | 0 | 49 | 25 | 45 | 30 | 0 | 50 | 22 | 56 | 16 | 49 | 24 | 53 | 18 | 53 | 18 |
| City of Redwood Falls— | | | | | | | | | | | | | | | | | | | | | | | |
| 42 1st Ward | 554 | 143 | 401 | 0 | 0 | 147 | 392 | 5 | 128 | 408 | 135 | 413 | 1 | 148 | 387 | 175 | 360 | 119 | 423 | 168 | 370 | 377 | 158 |
| 43 2nd Ward | 779 | 220 | 537 | 0 | 1 | 254 | 511 | 4 | 186 | 565 | 214 | 539 | 3 | 240 | 516 | 266 | 492 | 175 | 583 | 255 | 500 | 237 | 517 |
| 44 3rd Ward | 906 | 249 | 634 | 1 | 0 | 294 | 601 | 0 | 251 | 624 | 252 | 645 | 1 | 277 | 607 | 311 | 565 | 212 | 679 | 307 | 572 | 285 | 600 |
| Totals | 10162 | 3839 | 5893 | 8 | 6 | 4123 | 5678 | 34 | 3398 | 6245 | 3524 | 6314 | 34 | 4033 | 5530 | 4505 | 5034 | 3144 | 6466 | 4244 | 5211 | 4338 | 5215 |

## RENVILLE COUNTY

## SEVENTH CONGRESSIONAL DISTRICT

| | | | | | | | | | | | | | | | | | | | | | | | |
|---|---|---|---|---|---|---|---|---|---|---|---|---|---|---|---|---|---|---|---|---|---|---|---|
| 1 Bandon | 201 | 108 | 85 | 0 | 0 | 125 | 72 | 2 | 100 | 95 | 114 | 85 | 1 | 124 | 72 | 135 | 63 | 98 | 100 | 127 | 68 | 127 | 71 |
| 2 Beaver Falls | 159 | 84 | 67 | 1 | 1 | 90 | 65 | 0 | 115 | 38 | 94 | 64 | 0 | 95 | 54 | 106 | 51 | 87 | 69 | 100 | 54 | 100 | 54 |
| 3 Birch Cooley | 208 | 111 | 84 | 0 | 0 | 131 | 73 | 0 | 113 | 87 | 112 | 92 | 0 | 131 | 71 | 140 | 67 | 125 | 79 | 135 | 62 | 131 | 68 |
| 4 Bird Island | 175 | 118 | 50 | 0 | 0 | 122 | 49 | 0 | 103 | 61 | 100 | 68 | 1 | 117 | 46 | 122 | 43 | 98 | 66 | 121 | 39 | 115 | 48 |



Digitized by Google
Original from UNIVERSITY OF CALIFORNIA

Generated on 2013-02-13 18:41 GMT / http://hdl.handle.net/2027/uc1.b4049245
Creative Commons Zero (CC0) / http://www.hathitrust.org/access_use#cc-zero



| NAMES OF TOWNSHIPS, VILLAGES, OR WARDS (In Alphabetical Order) | Total White Ballots Cast and Counted | Presidential Electors | | | | U. S. Senator | | | Repr. 7th District | | Governor | | | Lieutenant Governor | | Secretary of State | | State Treasurer | | Attorney General | | R.R. & Whse. Comm. | |
|---|---|---|---|---|---|---|---|---|---|---|---|---|---|---|---|---|---|---|---|---|---|---|---|
| | | Kennedy and Johnson D.F.L. | Nixon and Lodge Rep. | Dobbs and Weiss Soc. Workers | Hass and Cozzini Ind. Govt. | H. Humphrey D.F.L. | P. K. Peterson Rep. | C. Feingold Soc. Workers | G. E. Duenow D.F.L. | H. C. Andersen Rep. | O. L. Freeman D.F.L. | E. L. Andersen Rep. | R. Gustafson Ind. Govt. | K. F. Rolvaag D.F.L. | Art Ogle Rep. | J. L. Donovan D.F.L. | K. O. Joyce Rep. | C. H. Hammar D.F.L. | V. Bjornson Rep. | W. F. Mondale D.F.L. | G. A. Sabre Rep. | H. Petersen D.F.L. | R. M. Johnson Rep. |
| 5 Boon Lake | 205 | 71 | 125 | 0 | 0 | 82 | 121 | 1 | 75 | 123 | 68 | 135 | 1 | 86 | 112 | 98 | 103 | 65 | 136 | 82 | 115 | 80 | 118 |
| 6 Brookfield | 189 | 88 | 93 | 0 | 0 | 113 | 74 | 0 | 94 | 91 | 95 | 94 | 0 | 102 | 81 | 118 | 65 | 90 | 93 | 111 | 70 | 103 | 79 |
| 7 Cairo | 176 | 69 | 102 | 0 | 0 | 65 | 107 | 1 | 48 | 122 | 53 | 121 | 2 | 64 | 103 | 85 | 86 | 52 | 122 | 81 | 88 | 69 | 101 |
| 8 Camp | 184 | 64 | 116 | 0 | 0 | 71 | 109 | 1 | 55 | 124 | 51 | 128 | 2 | 69 | 106 | 78 | 99 | 50 | 130 | 73 | 102 | 69 | 110 |
| 9 Crooks | 199 | 106 | 86 | 0 | 0 | 128 | 65 | 0 | 113 | 81 | 104 | 92 | 2 | 125 | 68 | 136 | 59 | 95 | 97 | 123 | 66 | 118 | 74 |
| 10 Emmet | 185 | 105 | 79 | 0 | 0 | 120 | 65 | 0 | 95 | 88 | 97 | 87 | 0 | 118 | 60 | 129 | 53 | 87 | 93 | 122 | 58 | 64 | 116 |
| 11 Ericson | 240 | 91 | 142 | 0 | 0 | 127 | 114 | 0 | 107 | 130 | 104 | 136 | 0 | 118 | 118 | 134 | 98 | 91 | 148 | 116 | 112 | 118 | 117 |
| 12 Flora | 191 | 84 | 100 | 0 | 0 | 99 | 90 | 1 | 78 | 105 | 81 | 103 | 1 | 96 | 87 | 104 | 81 | 77 | 111 | 99 | 88 | 92 | 92 |
| 13 Hawk Creek | 170 | 81 | 84 | 0 | 0 | 109 | 60 | 0 | 90 | 78 | 95 | 75 | 0 | 106 | 57 | 122 | 43 | 87 | 78 | 113 | 47 | 116 | 49 |
| 14 Hector | 219 | 92 | 123 | 0 | 0 | 103 | 114 | 2 | 99 | 113 | 84 | 129 | 2 | 115 | 102 | 117 | 97 | 85 | 127 | 110 | 102 | 108 | 109 |
| 15 Henryville | 202 | 165 | 34 | 0 | 0 | 173 | 29 | 0 | 152 | 42 | 154 | 46 | 2 | 164 | 31 | 171 | 28 | 140 | 58 | 168 | 28 | 157 | 35 |
| 16 Kingman | 201 | 148 | 47 | 3 | 0 | 149 | 51 | 0 | 126 | 67 | 123 | 70 | 1 | 136 | 59 | 150 | 46 | 115 | 82 | 135 | 55 | 135 | 60 |
| 17 Martinsburg | 176 | 64 | 103 | 0 | 0 | 91 | 82 | 0 | 64 | 103 | 64 | 101 | 1 | 84 | 89 | 101 | 70 | 64 | 107 | 92 | 78 | 83 | 87 |
| 18 Melville | 201 | 106 | 89 | 0 | 1 | 129 | 71 | 0 | 119 | 80 | 117 | 82 | 1 | 128 | 70 | 143 | 53 | 109 | 85 | 124 | 70 | 127 | 66 |
| 19 Norfolk | 169 | 128 | 38 | 0 | 0 | 132 | 34 | 0 | 121 | 40 | 117 | 48 | 1 | 123 | 37 | 129 | 32 | 116 | 42 | 127 | 29 | 122 | 40 |
| 20 Osceola | 198 | 94 | 93 | 0 | 0 | 113 | 83 | 0 | 96 | 102 | 96 | 98 | 2 | 114 | 80 | 114 | 77 | 93 | 100 | 103 | 88 | 109 | 85 |
| 21 Palmyra | 244 | 62 | 175 | 0 | 1 | 101 | 140 | 0 | 69 | 175 | 86 | 157 | 0 | 99 | 135 | 110 | 131 | 55 | 185 | 100 | 132 | 97 | 142 |
| 22 Preston Lake | 219 | 80 | 134 | 0 | 0 | 98 | 116 | 1 | 74 | 134 | 79 | 140 | 0 | 92 | 116 | 109 | 101 | 64 | 148 | 91 | 114 | 102 | 106 |
| 23 Sacred Heart | 270 | 151 | 102 | 2 | 0 | 172 | 93 | 2 | 141 | 123 | 154 | 113 | 0 | 169 | 91 | 176 | 83 | 138 | 125 | 168 | 89 | 175 | 89 |
| 24 Troy | 228 | 129 | 89 | 0 | 0 | 134 | 92 | 0 | 120 | 105 | 119 | 109 | 0 | 128 | 97 | 136 | 88 | 107 | 118 | 125 | 96 | 129 | 92 |
| 25 Wang | 225 | 107 | 113 | 0 | 0 | 141 | 81 | 1 | 107 | 113 | 114 | 109 | 0 | 131 | 87 | 134 | 88 | 104 | 120 | 125 | 92 | 140 | 81 |
| 26 Wellington | 190 | 52 | 133 | 0 | 0 | 78 | 106 | 0 | 54 | 130 | 55 | 132 | 0 | 69 | 114 | 89 | 95 | 45 | 136 | 79 | 102 | 69 | 110 |
| 27 Winfield | 189 | 100 | 70 | 0 | 0 | 119 | 65 | 1 | 102 | 83 | 108 | 78 | 0 | 119 | 68 | 123 | 61 | 109 | 77 | 121 | 61 | 118 | 64 |
| 28 Bird Island Village | 698 | 430 | 250 | 1 | 0 | 441 | 239 | 1 | 372 | 280 | 385 | 299 | 2 | 426 | 228 | 450 | 205 | 353 | 302 | 411 | 230 | 403 | 252 |
| 29 Buffalo Lake Village | 389 | 77 | 290 | 2 | 0 | 123 | 251 | 0 | 106 | 283 | 103 | 272 | 0 | 120 | 247 | 130 | 239 | 77 | 289 | 122 | 243 | 122 | 243 |
| 30 Danube Village | 265 | 50 | 210 | 0 | 0 | 70 | 186 | 2 | 56 | 201 | 59 | 202 | 0 | 76 | 176 | 83 | 174 | 54 | 201 | 68 | 187 | 71 | 182 |
| 31 Fairfax Village | 795 | 299 | 467 | 0 | 0 | 300 | 477 | 3 | 265 | 474 | 244 | 513 | 3 | 309 | 425 | 359 | 397 | 240 | 525 | 379 | 416 | 310 | 340 |
| 32 Franklin Village | 320 | 137 | 168 | 0 | 0 | 134 | 176 | 5 | 122 | 191 | 112 | 197 | 1 | 134 | 174 | 151 | 162 | 111 | 204 | 146 | 161 | 141 | 175 |
| 33 Hector Village | 729 | 228 | 476 | 0 | 0 | 275 | 441 | 3 | 232 | 475 | 226 | 488 | 1 | 268 | 428 | 290 | 414 | 198 | 449 | 273 | 418 | 264 | 437 |
| 34 Morton Village | 305 | 149 | 144 | 1 | 0 | 169 | 132 | 0 | 133 | 158 | 145 | 152 | 0 | 160 | 131 | 179 | 116 | 133 | 158 | 175 | 115 | 171 | 120 |
| 35 Olivia Village | 1241 | 604 | 604 | 1 | 0 | 628 | 589 | 4 | 544 | 641 | 554 | 662 | 3 | 586 | 605 | 654 | 546 | 526 | 664 | 624 | 561 | 740 | 447 |
| 36 Renville City | 691 | 210 | 452 | 0 | 0 | 250 | 416 | 0 | 200 | 460 | 172 | 497 | 4 | 263 | 282 | 274 | 375 | 176 | 482 | 240 | 403 | 262 | 394 |
| 37 Sacred Heart Village | 403 | 116 | 268 | 0 | 0 | 171 | 223 | 2 | 128 | 268 | 130 | 266 | 2 | 161 | 224 | 176 | 214 | 118 | 272 | 158 | 223 | 165 | 222 |
| Totals | 11249 | 4958 | 5885 | 11 | 3 | 5676 | 5351 | 33 | 4788 | 6064 | 4768 | 6240 | 36 | 5525 | 5131 | 6055 | 4803 | 4432 | 6378 | 5667 | 5062 | 5622 | 5075 |



Digitized by Google
Original from UNIVERSITY OF CALIFORNIA

Generated on 2013-02-13 18:41 GMT / http://hdl.handle.net/2027/uc1.b4049245
Creative Commons Zero (CC0) / http://www.hathitrust.org/access_use#cc-zero

## ROCK COUNTY — SEVENTH CONGRESSIONAL DISTRICT

| | | | | | | | | | | | | | | | | | | | | | | |
|---|---|---|---|---|---|---|---|---|---|---|---|---|---|---|---|---|---|---|---|---|---|---|
| 1 Battle Plain | 181 | 63 | 114 | 0 | 0 | 89 | 87 | 0 | 68 | 108 | 60 | 113 | 3 | 85 | 86 | 95 | 77 | 60 | 109 | 82 | 89 | 94 | 79 |
| 2 Beaver Creek Township | 248 | 93 | 149 | 0 | 0 | 113 | 125 | 0 | 72 | 165 | 78 | 172 | 1 | 110 | 127 | 120 | 124 | 75 | 165 | 96 | 142 | 95 | 136 |
| 3 Beaver Creek Village | 131 | 44 | 79 | 0 | 1 | 52 | 76 | 0 | 43 | 86 | 35 | 93 | 1 | 50 | 79 | 51 | 76 | 44 | 83 | 47 | 76 | 46 | 81 |
| 4 Clinton | 311 | 43 | 262 | 0 | 0 | 77 | 222 | 1 | 59 | 237 | 42 | 255 | 2 | 64 | 227 | 73 | 213 | 52 | 244 | 60 | 225 | 59 | 228 |
| 5 Denver | 159 | 80 | 76 | 0 | 0 | 99 | 57 | 0 | 74 | 83 | 59 | 96 | 4 | 86 | 70 | 99 | 58 | 78 | 80 | 90 | 66 | 91 | 67 |
| 6 Hardwick | 175 | 58 | 110 | 0 | 1 | 66 | 104 | 1 | 61 | 109 | 38 | 134 | 1 | 63 | 105 | 81 | 87 | 52 | 115 | 60 | 106 | 66 | 98 |
| 7 Hills | 285 | 61 | 215 | 0 | 0 | 78 | 202 | 0 | 72 | 210 | 49 | 223 | 1 | 76 | 197 | 83 | 197 | 63 | 213 | 77 | 197 | 73 | 200 |
| 8 Jasper | 37 | 23 | 13 | 0 | 0 | 23 | 13 | 0 | 19 | 16 | 19 | 16 | 0 | 24 | 9 | 22 | 10 | 18 | 15 | 20 | 13 | 21 | 11 |
| 9 Kanaranzi | 182 | 57 | 117 | 0 | 0 | 79 | 96 | 0 | 66 | 107 | 58 | 114 | 2 | 78 | 95 | 85 | 85 | 58 | 112 | 65 | 100 | 73 | 96 |
| 10 Luverne Township | 210 | 58 | 150 | 0 | 0 | 80 | 123 | 0 | 54 | 146 | 49 | 154 | 1 | 71 | 127 | 81 | 114 | 57 | 139 | 66 | 126 | 70 | 125 |
| 11 Luverne City—N.E. Ward | 574 | 206 | 355 | 0 | 0 | 202 | 356 | 1 | 167 | 382 | 136 | 425 | 0 | 199 | 346 | 216 | 328 | 160 | 392 | 188 | 356 | 195 | 349 |
| 12 S.E. Ward | 314 | 118 | 182 | 0 | 0 | 125 | 172 | 1 | 102 | 190 | 105 | 199 | 3 | 130 | 181 | 125 | 103 | 108 | 154 | 116 | 171 | 111 | 147 |
| 13 S.W. Ward | 689 | 213 | 449 | 0 | 0 | 234 | 437 | 3 | 201 | 473 | 148 | 523 | 2 | 223 | 436 | 247 | 412 | 193 | 464 | 222 | 433 | 236 | 415 |
| 14 N.W. Ward | 628 | 152 | 452 | 0 | 0 | 181 | 428 | 0 | 146 | 456 | 118 | 492 | 1 | 152 | 448 | 174 | 424 | 132 | 471 | 158 | 431 | 162 | 431 |
| 15 Magnolia Township | 168 | 67 | 97 | 0 | 0 | 91 | 75 | 0 | 63 | 100 | 62 | 102 | 0 | 91 | 70 | 97 | 54 | 73 | 87 | 86 | 75 | 86 | 67 |
| 16 Magnolia Village | 113 | 34 | 73 | 1 | 0 | 39 | 73 | 0 | 32 | 79 | 23 | 89 | 0 | 31 | 79 | 33 | 77 | 32 | 78 | 34 | 75 | 33 | 73 |
| 17 Martin | 302 | 78 | 210 | 1 | 1 | 110 | 183 | 0 | 71 | 218 | 63 | 228 | 1 | 101 | 185 | 108 | 179 | 66 | 222 | 97 | 186 | 97 | 186 |
| 18 Mound | 161 | 74 | 78 | 0 | 0 | 91 | 67 | 1 | 77 | 83 | 68 | 89 | 0 | 85 | 72 | 91 | 66 | 76 | 80 | 77 | 79 | 88 | 67 |
| 19 Rose Dell | 175 | 95 | 77 | 0 | 0 | 109 | 64 | 0 | 90 | 79 | 77 | 90 | 3 | 100 | 64 | 102 | 65 | 83 | 84 | 95 | 70 | 97 | 69 |
| 20 Springwater | 221 | 105 | 110 | 0 | 0 | 127 | 84 | 0 | 102 | 106 | 94 | 126 | 3 | 125 | 88 | 138 | 70 | 104 | 109 | 110 | 91 | 117 | 86 |
| 21 Vienna | 209 | 101 | 101 | 0 | 0 | 112 | 94 | 0 | 97 | 105 | 83 | 120 | 2 | 106 | 97 | 114 | 85 | 81 | 116 | 108 | 89 | 111 | 84 |
| Totals | 5473 | 1823 | 3469 | 2 | 3 | 2177 | 3138 | 8 | 1736 | 3538 | 1464 | 3853 | 31 | 2050 | 3188 | 2235 | 2904 | 1665 | 3532 | 1954 | 3196 | 2021 | 3095 |

## STEVENS COUNTY — SEVENTH CONGRESSIONAL DISTRICT

| | | | | | | | | | | | | | | | | | | | | | | |
|---|---|---|---|---|---|---|---|---|---|---|---|---|---|---|---|---|---|---|---|---|---|---|
| 1 Alberta Village | 66 | 31 | 32 | 0 | 0 | 37 | 26 | 0 | 28 | 33 | 39 | 25 | 0 | 34 | 24 | 35 | 24 | 29 | 33 | 35 | 25 | 30 | 27 |
| 2 Baker Township | 146 | 77 | 62 | 0 | 0 | 80 | 62 | 0 | 71 | 71 | 72 | 69 | 1 | 79 | 59 | 86 | 52 | 65 | 66 | 79 | 56 | 74 | 62 |
| 3 Chokio Village | 250 | 105 | 133 | 0 | 0 | 123 | 115 | 1 | 107 | 133 | 104 | 137 | 1 | 101 | 115 | 125 | 102 | 83 | 144 | 95 | 123 | 100 | 128 |
| 4 Darnen Township | 161 | 91 | 68 | 0 | 0 | 103 | 58 | 0 | 83 | 76 | 94 | 66 | 1 | 97 | 58 | 103 | 56 | 82 | 73 | 94 | 56 | 94 | 57 |
| 5 Donnelly Township | 138 | 71 | 64 | 0 | 0 | 89 | 46 | 0 | 66 | 68 | 79 | 59 | 0 | 82 | 51 | 87 | 48 | 63 | 72 | 81 | 54 | 80 | 56 |
| 6 Donnelly Village | 175 | 86 | 80 | 0 | 0 | 96 | 76 | 1 | 89 | 79 | 91 | 82 | 1 | 101 | 66 | 110 | 60 | 82 | 88 | 79 | 85 | 99 | 68 |
| 7 Eldorado Township | 103 | 42 | 58 | 0 | 1 | 51 | 51 | 0 | 42 | 60 | 39 | 63 | 0 | 48 | 51 | 55 | 48 | 37 | 66 | 44 | 58 | 44 | 58 |
| 8 Everglade Township | 102 | 53 | 45 | 0 | 0 | 63 | 38 | 0 | 61 | 39 | 55 | 47 | 0 | 65 | 37 | 68 | 33 | 53 | 49 | 61 | 39 | 64 | 38 |
| 9 Framnas Township | 188 | 88 | 95 | 0 | 1 | 100 | 85 | 2 | 86 | 99 | 85 | 100 | 1 | 106 | 76 | 110 | 74 | 82 | 102 | 99 | 82 | 104 | 77 |
| 10 Hancock Village | 437 | 190 | 231 | 1 | 0 | 195 | 223 | 0 | 174 | 244 | 176 | 251 | 1 | 190 | 218 | 226 | 188 | 156 | 258 | 199 | 206 | 209 | 211 |
| 11 Hodges Township | 143 | 57 | 84 | 0 | 0 | 60 | 82 | 1 | 51 | 91 | 46 | 94 | 2 | 63 | 74 | 78 | 62 | 53 | 88 | 65 | 72 | 61 | 76 |
| 12 Horton Township | 142 | 67 | 72 | 1 | 1 | 77 | 62 | 0 | 63 | 78 | 70 | 70 | 0 | 85 | 53 | 88 | 51 | 56 | 81 | 79 | 51 | 74 | 62 |
| 13 Moore Township | 148 | 66 | 77 | 0 | 0 | 73 | 72 | 0 | 63 | 79 | 55 | 92 | 0 | 71 | 73 | 75 | 69 | 52 | 91 | 66 | 72 | 67 | 73 |
| 14 Morris Township | 157 | 84 | 68 | 0 | 0 | 87 | 67 | 0 | 73 | 79 | 89 | 66 | 0 | 91 | 63 | 98 | 54 | 71 | 81 | 88 | 63 | 88 | 65 |
| 15 Morris City—1st Ward | 899 | 351 | 511 | 1 | 0 | 412 | 470 | 0 | 288 | 579 | 370 | 507 | 2 | 499 | 360 | 440 | 416 | 304 | 557 | 381 | 470 | 393 | 467 |
| 16 2nd Ward | 607 | 239 | 345 | 0 | 0 | 267 | 326 | 0 | 204 | 384 | 239 | 361 | 2 | 270 | 316 | 297 | 283 | 212 | 374 | 250 | 317 | 271 | 302 |
| 17 3rd Ward | 669 | 303 | 355 | 2 | 0 | 312 | 342 | 4 | 228 | 420 | 268 | 388 | 2 | 307 | 330 | 338 | 310 | 232 | 411 | 292 | 342 | 292 | 344 |
| 18 Pepperton Township | 132 | 71 | 55 | 1 | 0 | 96 | 36 | 0 | 71 | 57 | 85 | 46 | 0 | 95 | 33 | 89 | 32 | 76 | 53 | 78 | 44 | 91 | 34 |
| 19 Rendsville Township | 139 | 58 | 75 | 0 | 0 | 67 | 65 | 0 | 60 | 74 | 60 | 73 | 0 | 63 | 68 | 71 | 64 | 54 | 79 | 65 | 68 | 65 | 67 |
| 20 Scott Township | 118 | 65 | 50 | 0 | 0 | 74 | 42 | 0 | 53 | 63 | 67 | 51 | 0 | 67 | 45 | 75 | 41 | 50 | 63 | 61 | 51 | 63 | 49 |
| 21 Stevens Township | 137 | 85 | 45 | 0 | 0 | 98 | 35 | 0 | 81 | 58 | 89 | 58 | 0 | 94 | 39 | 103 | 31 | 71 | 63 | 92 | 37 | 94 | 39 |
| 22 Swan Lake Township | 129 | 56 | 69 | 0 | 0 | 69 | 58 | 1 | 46 | 81 | 49 | 80 | 0 | 61 | 66 | 72 | 55 | 49 | 78 | 58 | 68 | 63 | 63 |
| 23 Synnes Township | 111 | 69 | 36 | 0 | 2 | 79 | 31 | 0 | 68 | 42 | 74 | 37 | 0 | 74 | 34 | 78 | 30 | 69 | 40 | 77 | 32 | 74 | 35 |
| Totals | 5297 | 2405 | 2710 | 6 | 5 | 2708 | 2468 | 10 | 2156 | 2987 | 2395 | 2822 | 14 | 2743 | 2309 | 2907 | 2183 | 2081 | 3010 | 2518 | 2471 | 2594 | 2458 |



Digitized by Google
Original from UNIVERSITY OF CALIFORNIA

Generated on 2013-02-13 18:41 GMT / http://hdl.handle.net/2027/uc1.b4049245
Creative Commons Zero (CC0) / http://www.hathitrust.org/access_use#cc-zero

Digitized by Google
Original from UNIVERSITY OF CALIFORNIA



## SWIFT COUNTY — 1960 GENERAL ELECTION RETURNS — SEVENTH CONGRESSIONAL DISTRICT

| NAMES OF TOWNSHIPS, VILLAGES, OR WARDS (In Alphabetical Order) | Total White Ballots Cast and Counted | Presidential Electors: Kennedy and Johnson D.F.L. | Presidential Electors: Nixon and Lodge Rep. | Presidential Electors: Dobbs and Weiss Soc. Workers | Presidential Electors: Hass and Cozzini Ind. Govt. | U. S. Senator: H. Humphrey D.F.L. | U. S. Senator: P. K. Peterson Rep. | U. S. Senator: C. Feingold Soc. Workers | Repr. 7th District: G. E. Duenow D.F.L. | Repr. 7th District: H. C. Andersen Rep. | Governor: O. L. Freeman D.F.L. | Governor: E. L. Andersen Rep. | Governor: R. Gustafson Ind. Govt. | Lieutenant Governor: K. F. Rolvaag D.F.L. | Lieutenant Governor: Art Ogle Rep. | Secretary of State: J. L. Donovan D.F.L. | Secretary of State: K. O. Joyce Rep. | State Treasurer: C. H. Hammar D.F.L. | State Treasurer: V. Bjornson Rep. | Attorney General: W. F. Mondale D.F.L. | Attorney General: G. A. Sartre Rep. | R.R. & Whse. Comm.: H. Petersen D.F.L. | R.R. & Whse. Comm.: R. M. Johnson Rep. |
|---|---|---|---|---|---|---|---|---|---|---|---|---|---|---|---|---|---|---|---|---|---|---|---|
| 1 Appleton Township | 138 | 66 | 72 | 0 | 0 | 79 | 55 | 0 | 65 | 65 | 69 | 65 | 1 | 73 | 60 | 83 | 49 | 61 | 70 | 78 | 55 | 77 | 57 |
| 2 Appleton Village | 1080 | 492 | 549 | 3 | 1 | 585 | 481 | 2 | 502 | 543 | 527 | 541 | 2 | 566 | 466 | 614 | 410 | 465 | 577 | 590 | 438 | 595 | 443 |
| 3 Benson Township | 133 | 66 | 63 | 0 | 0 | 89 | 42 | 0 | 61 | 71 | 80 | 51 | 0 | 86 | 42 | 95 | 35 | 66 | 44 | 86 | 43 | 86 | 43 |
| 4 Benson City—1st Ward | 819 | 422 | 392 | 1 | 0 | 474 | 340 | 2 | 390 | 415 | 442 | 376 | 1 | 465 | 337 | 505 | 285 | 365 | 435 | 472 | 316 | 478 | 318 |
| 5 2nd Ward | 1089 | 434 | 623 | 0 | 0 | 528 | 543 | 3 | 447 | 618 | 476 | 599 | 1 | 527 | 530 | 569 | 488 | 417 | 645 | 517 | 528 | 537 | 519 |
| 6 Camp Lake Township | 193 | 140 | 41 | 1 | 0 | 171 | 20 | 0 | 142 | 47 | 162 | 31 | 0 | 163 | 25 | 173 | 19 | 147 | 45 | 163 | 23 | 155 | 30 |
| 7 Cushel Township | 150 | 101 | 46 | 1 | 0 | 108 | 41 | 1 | 89 | 59 | 93 | 57 | 0 | 110 | 40 | 115 | 33 | 87 | 60 | 107 | 40 | 109 | 39 |
| 8 Clontarf Township | 63 | 52 | 8 | 0 | 0 | 50 | 10 | 0 | 53 | 8 | 53 | 8 | 0 | 55 | 6 | 57 | 5 | 50 | 11 | 54 | 8 | 56 | 6 |
| 9 Clontarf Village | 92 | 86 | 3 | 0 | 0 | 87 | 4 | 0 | 81 | 6 | 83 | 7 | 0 | 85 | 3 | 87 | 2 | 81 | 7 | 85 | 4 | 83 | 3 |
| 10 Danvers Village | 66 | 46 | 17 | 0 | 0 | 48 | 17 | 0 | 34 | 30 | 45 | 21 | 0 | 43 | 20 | 50 | 12 | 41 | 23 | 44 | 19 | 47 | 16 |
| 11 DeGraff Village | 117 | 100 | 13 | 0 | 0 | 98 | 17 | 0 | 87 | 26 | 94 | 21 | 1 | 100 | 15 | 102 | 13 | 90 | 24 | 99 | 17 | 92 | 20 |
| 12 Dublin Township | 141 | 113 | 21 | 0 | 0 | 109 | 29 | 0 | 91 | 47 | 106 | 35 | 0 | 107 | 28 | 110 | 24 | 91 | 41 | 105 | 27 | 107 | 27 |
| 13 Edison Township | 131 | 104 | 25 | 0 | 0 | 108 | 23 | 0 | 98 | 31 | 98 | 32 | 0 | 102 | 26 | 111 | 19 | 87 | 36 | 108 | 20 | 103 | 25 |
| 14 Fairfield Township | 167 | 118 | 45 | 0 | 0 | 138 | 28 | 0 | 115 | 47 | 127 | 39 | 1 | 135 | 30 | 140 | 26 | 108 | 58 | 135 | 29 | 125 | 40 |
| 15 Hayes Township | 191 | 147 | 33 | 3 | 1 | 167 | 21 | 0 | 141 | 46 | 156 | 28 | 2 | 157 | 27 | 158 | 23 | 146 | 33 | 154 | 25 | 159 | 24 |
| 16 Hegbert Township | 146 | 103 | 40 | 0 | 0 | 109 | 37 | 0 | 98 | 46 | 98 | 48 | 0 | 109 | 35 | 120 | 25 | 89 | 57 | 107 | 35 | 111 | 34 |
| 17 Hallaway Village | 107 | 68 | 35 | 0 | 0 | 78 | 29 | 0 | 68 | 39 | 62 | 42 | 3 | 71 | 35 | 78 | 29 | 67 | 40 | 79 | 32 | 76 | 30 |
| 18 Kerkhoven Township | 236 | 166 | 53 | 1 | 0 | 201 | 33 | 0 | 182 | 50 | 193 | 40 | 1 | 196 | 33 | 201 | 29 | 182 | 52 | 195 | 33 | 201 | 31 |
| 19 Kerkhoven Village | 340 | 110 | 219 | 0 | 0 | 128 | 205 | 0 | 89 | 241 | 119 | 216 | 0 | 130 | 196 | 147 | 180 | 92 | 231 | 132 | 189 | 140 | 187 |
| 20 Kildare Township | 138 | 116 | 17 | 2 | 0 | 119 | 17 | 0 | 112 | 24 | 117 | 18 | 1 | 119 | 16 | 125 | 12 | 115 | 20 | 122 | 15 | 119 | 17 |
| 21 Marysland Township | 130 | 105 | 22 | 0 | 0 | 104 | 24 | 0 | 83 | 45 | 106 | 24 | 0 | 105 | 23 | 114 | 15 | 87 | 40 | 107 | 22 | 104 | 25 |
| 22 Mayer Township | 130 | 66 | 63 | 1 | 0 | 89 | 41 | 0 | 70 | 58 | 71 | 58 | 0 | 84 | 44 | 93 | 37 | 69 | 59 | 83 | 42 | 86 | 41 |
| 23 Murdock Village | 190 | 125 | 59 | 0 | 0 | 127 | 62 | 0 | 114 | 67 | 113 | 71 | 1 | 125 | 55 | 139 | 46 | 109 | 69 | 126 | 56 | 132 | 47 |
| 24 Pillsbury Township | 156 | 74 | 74 | 0 | 0 | 99 | 54 | 0 | 63 | 89 | 86 | 67 | 0 | 94 | 56 | 106 | 47 | 67 | 83 | 96 | 54 | 91 | 57 |
| 25 Shible Township | 118 | 85 | 30 | 0 | 0 | 94 | 23 | 1 | 82 | 36 | 85 | 33 | 0 | 91 | 25 | 92 | 23 | 80 | 38 | 92 | 23 | 89 | 27 |
| 26 Six Mile Grove Township | 137 | 101 | 34 | 0 | 0 | 113 | 24 | 0 | 91 | 46 | 101 | 36 | 0 | 108 | 29 | 109 | 25 | 92 | 43 | 107 | 24 | 107 | 24 |
| 27 Swenada Township | 175 | 109 | 53 | 1 | 1 | 135 | 38 | 0 | 120 | 52 | 120 | 52 | 2 | 135 | 37 | 138 | 34 | 115 | 57 | 131 | 43 | 138 | 36 |
| 28 Tara Township | 123 | 94 | 24 | 1 | 0 | 106 | 15 | 0 | 99 | 21 | 101 | 19 | 1 | 103 | 15 | 108 | 12 | 92 | 24 | 102 | 16 | 106 | 14 |
| 29 Torring Township | 269 | 150 | 109 | 0 | 0 | 170 | 96 | 0 | 147 | 116 | 161 | 102 | 2 | 169 | 91 | 179 | 84 | 141 | 120 | 171 | 91 | 171 | 95 |
| 30 West Bank Township | 177 | 103 | 65 | 0 | 0 | 114 | 62 | 0 | 94 | 79 | 103 | 73 | 0 | 112 | 61 | 119 | 55 | 92 | 81 | 109 | 63 | 109 | 62 |
| Totals | 7142 | 4062 | 2848 | 15 | 3 | 4625 | 2431 | 9 | 3908 | 3068 | 4247 | 2810 | 20 | 4525 | 2406 | 4837 | 2096 | 3791 | 3123 | 4556 | 2330 | 4589 | 2337 |

## TRAVERSE COUNTY — SEVENTH CONGRESSIONAL DISTRICT

| | | | | | | | | | | | | | | | | | | | | | | | |
|---|---|---|---|---|---|---|---|---|---|---|---|---|---|---|---|---|---|---|---|---|---|---|---|
| 1 Arthur | 110 | 95 | 12 | 0 | 0 | 92 | 15 | 0 | 86 | 18 | 89 | 15 | 0 | 92 | 13 | 95 | 10 | 87 | 17 | 90 | 12 | 89 | 13 |
| 2 Browns Valley Village | 489 | 279 | 202 | 0 | 0 | 309 | 173 | 0 | 270 | 204 | 243 | 236 | 2 | 287 | 173 | 323 | 151 | 252 | 201 | 284 | 157 | 290 | 177 |
| 3 Clifton | 115 | 73 | 36 | 0 | 0 | 78 | 32 | 1 | 78 | 35 | 76 | 38 | 1 | 77 | 31 | 85 | 26 | 75 | 35 | 83 | 27 | 81 | 30 |
| 4 Croke and Dumont | 285 | 156 | 76 | 0 | 0 | 153 | 79 | 0 | 123 | 107 | 135 | 94 | 0 | 142 | 76 | 158 | 58 | 124 | 90 | 169 | 51 | 147 | 67 |
| 5 Dollymount | 106 | 54 | 50 | 0 | 0 | 54 | 52 | 0 | 51 | 53 | 50 | 55 | 1 | 54 | 50 | 62 | 43 | 43 | 57 | 52 | 48 | 51 | 48 |

Generated on 2013-02-13 18:41 GMT / http://hdl.handle.net/2027/uc1.b4049245
Creative Commons Zero (CC0) / http://www.hathitrust.org/access_use#cc-zero

| | | | | | | | | | | | | | | | | | | | | | | | |
|---|---|---|---|---|---|---|---|---|---|---|---|---|---|---|---|---|---|---|---|---|---|---|---|
| 6 Folsom | 98 | 57 | 37 | 1 | 0 | 57 | 38 | 0 | 49 | 47 | 46 | 49 | 0 | 60 | 36 | 64 | 32 | 50 | 47 | 59 | 36 | 56 | 38 |
| 7 Lake Valley | 251 | 155 | 83 | 0 | 0 | 182 | 67 | 0 | 164 | 82 | 169 | 77 | 0 | 174 | 68 | 186 | 53 | 150 | 89 | 168 | 70 | 158 | 81 |
| 8 Leonardsville | 145 | 72 | 70 | 1 | 0 | 77 | 66 | 2 | 67 | 75 | 71 | 71 | 2 | 80 | 60 | 81 | 56 | 61 | 81 | 75 | 64 | 79 | 64 |
| 9 Monson | 207 | 128 | 71 | 0 | 1 | 147 | 57 | 1 | 121 | 80 | 139 | 65 | 1 | 146 | 55 | 151 | 46 | 118 | 82 | 147 | 51 | 154 | 46 |
| 10 Parnell | 120 | 96 | 22 | 0 | 0 | 107 | 13 | 0 | 96 | 23 | 100 | 18 | 1 | 104 | 15 | 107 | 11 | 92 | 25 | 103 | 15 | 102 | 14 |
| 11 Redpath | 81 | 64 | 15 | 0 | 0 | 67 | 13 | 0 | 65 | 16 | 69 | 12 | 0 | 68 | 13 | 67 | 11 | 55 | 25 | 64 | 16 | 69 | 12 |
| 12 Tara | 126 | 97 | 21 | 0 | 0 | 106 | 17 | 1 | 99 | 25 | 87 | 38 | 0 | 105 | 18 | 107 | 17 | 99 | 26 | 105 | 19 | 100 | 22 |
| 13 Taylor | 129 | 63 | 63 | 0 | 0 | 77 | 49 | 0 | 71 | 52 | 71 | 56 | 0 | 81 | 41 | 85 | 36 | 59 | 63 | 80 | 39 | 81 | 41 |
| 14 Tintah | 79 | 45 | 32 | 1 | 0 | 48 | 30 | 1 | 40 | 39 | 38 | 40 | 0 | 47 | 31 | 52 | 25 | 42 | 36 | 52 | 26 | 52 | 26 |
| 15 Tintah Village | 94 | 46 | 42 | 0 | 0 | 49 | 45 | 0 | 38 | 48 | 46 | 46 | 0 | 46 | 36 | 52 | 32 | 36 | 52 | 42 | 43 | 48 | 37 |
| 16 Walls | 117 | 87 | 27 | 0 | 0 | 102 | 14 | 0 | 95 | 22 | 97 | 20 | 0 | 99 | 17 | 102 | 14 | 85 | 30 | 100 | 11 | 101 | 15 |
| 17 Wheaton—1st Ward | 605 | 269 | 303 | 1 | 0 | 309 | 271 | 6 | 248 | 321 | 284 | 302 | 4 | 288 | 262 | 325 | 228 | 236 | 318 | 295 | 251 | 312 | 240 |
| 18 2nd Ward | 544 | 238 | 286 | 0 | 0 | 284 | 243 | 2 | 242 | 279 | 258 | 275 | 1 | 270 | 247 | 298 | 218 | 229 | 289 | 270 | 243 | 286 | 224 |
| 19 Windsor | 63 | 48 | 15 | 0 | 0 | 54 | 8 | 1 | 45 | 15 | 44 | 19 | 0 | 51 | 11 | 51 | 10 | 35 | 26 | 51 | 10 | 50 | 10 |
| Totals | 3714 | 2122 | 1463 | 4 | 1 | 2352 | 1282 | 15 | 2048 | 1541 | 2112 | 1526 | 13 | 2271 | 1253 | 2451 | 1077 | 1928 | 1589 | 2289 | 1189 | 2306 | 1205 |

## YELLOW MEDICINE COUNTY — SEVENTH CONGRESSIONAL DISTRICT

| | | | | | | | | | | | | | | | | | | | | | | | |
|---|---|---|---|---|---|---|---|---|---|---|---|---|---|---|---|---|---|---|---|---|---|---|---|
| 1 Burton | 179 | 163 | 12 | 0 | 0 | 166 | 12 | 0 | 145 | 29 | 143 | 31 | 1 | 161 | 16 | 170 | 7 | 153 | 23 | 166 | 10 | 166 | 10 |
| 2 Echo | 154 | 44 | 107 | 1 | 0 | 64 | 86 | 0 | 52 | 96 | 48 | 106 | 0 | 64 | 83 | 73 | 75 | 47 | 104 | 71 | 77 | 59 | 87 |
| 3 Florida | 146 | 77 | 63 | 0 | 0 | 90 | 51 | 0 | 71 | 69 | 89 | 56 | 1 | 90 | 50 | 91 | 49 | 69 | 69 | 88 | 51 | 90 | 48 |
| 4 Fortier | 136 | 96 | 34 | 1 | 1 | 105 | 30 | 0 | 94 | 41 | 92 | 42 | 2 | 106 | 27 | 108 | 26 | 86 | 45 | 99 | 28 | 100 | 30 |
| 5 Friendship | 182 | 96 | 76 | 0 | 0 | 120 | 60 | 0 | 104 | 76 | 97 | 83 | 1 | 120 | 57 | 125 | 52 | 107 | 81 | 123 | 53 | 121 | 55 |
| 6 Hammer | 158 | 59 | 93 | 0 | 0 | 75 | 79 | 1 | 52 | 102 | 66 | 89 | 0 | 68 | 84 | 80 | 74 | 53 | 104 | 64 | 85 | 69 | 86 |
| 7 Hazel Run | 186 | 84 | 95 | 1 | 0 | 95 | 89 | 0 | 89 | 94 | 89 | 94 | 2 | 99 | 80 | 107 | 74 | 80 | 100 | 102 | 77 | 104 | 78 |
| 8 Lisbon | 195 | 136 | 56 | 0 | 0 | 148 | 45 | 0 | 135 | 55 | 132 | 63 | 0 | 145 | 47 | 149 | 43 | 125 | 66 | 144 | 49 | 143 | 45 |
| 9 Minnesota Falls | 211 | 106 | 93 | 0 | 0 | 127 | 80 | 0 | 116 | 89 | 124 | 86 | 0 | 138 | 71 | 139 | 68 | 114 | 90 | 134 | 69 | 139 | 67 |
| 10 Norman | 172 | 70 | 95 | 3 | 0 | 93 | 76 | 0 | 67 | 95 | 71 | 97 | 1 | 91 | 71 | 100 | 63 | 64 | 99 | 90 | 73 | 89 | 73 |
| 11 Normania | 186 | 133 | 47 | 2 | 0 | 152 | 34 | 0 | 126 | 56 | 140 | 45 | 0 | 144 | 38 | 152 | 32 | 124 | 59 | 143 | 39 | 149 | 34 |
| 12 Omro | 181 | 83 | 95 | 0 | 0 | 86 | 92 | 0 | 82 | 96 | 69 | 112 | 0 | 87 | 88 | 103 | 72 | 65 | 110 | 83 | 88 | 94 | 80 |
| 13 Oshkosh | 208 | 118 | 82 | 0 | 0 | 127 | 74 | 0 | 108 | 92 | 128 | 74 | 0 | 136 | 66 | 140 | 60 | 116 | 87 | 136 | 67 | 135 | 63 |
| 14 Posen | 196 | 89 | 97 | 1 | 0 | 109 | 86 | 1 | 95 | 97 | 93 | 101 | 0 | 110 | 77 | 123 | 65 | 85 | 108 | 115 | 72 | 129 | 58 |
| 15 Sandnes | 177 | 115 | 54 | 2 | 0 | 119 | 56 | 1 | 101 | 71 | 106 | 70 | 0 | 111 | 61 | 126 | 49 | 97 | 78 | 119 | 55 | 118 | 58 |
| 16 Sioux Agency | 230 | 120 | 99 | 0 | 0 | 141 | 85 | 0 | 135 | 99 | 126 | 99 | 1 | 144 | 79 | 151 | 65 | 127 | 100 | 148 | 75 | 148 | 75 |
| 17 Stony Run | 228 | 146 | 65 | 0 | 0 | 179 | 49 | 0 | 159 | 64 | 155 | 72 | 1 | 170 | 55 | 177 | 46 | 152 | 73 | 171 | 51 | 174 | 51 |
| 18 Swede Prairie | 184 | 120 | 47 | 2 | 0 | 159 | 23 | 1 | 140 | 42 | 145 | 38 | 1 | 158 | 24 | 156 | 25 | 131 | 52 | 157 | 23 | 157 | 25 |
| 19 Tyro | 187 | 89 | 87 | 0 | 0 | 108 | 73 | 2 | 106 | 77 | 96 | 86 | 2 | 101 | 73 | 119 | 64 | 91 | 91 | 100 | 74 | 112 | 68 |
| 20 Wergeland | 169 | 113 | 51 | 0 | 2 | 123 | 40 | 0 | 107 | 59 | 107 | 56 | 2 | 126 | 35 | 127 | 36 | 106 | 59 | 128 | 35 | 129 | 37 |
| 21 Wood Lake | 198 | 107 | 79 | 0 | 0 | 124 | 71 | 0 | 114 | 82 | 102 | 94 | 2 | 133 | 61 | 137 | 59 | 98 | 96 | 132 | 62 | 131 | 63 |
| 22 City of Canby—1st Ward | 342 | 117 | 211 | 0 | 0 | 140 | 195 | 0 | 113 | 217 | 119 | 216 | 0 | 144 | 186 | 157 | 174 | 106 | 224 | 140 | 188 | 149 | 178 |
| 23 2nd Ward | 316 | 94 | 208 | 1 | 0 | 124 | 187 | 1 | 113 | 187 | 92 | 215 | 2 | 127 | 176 | 140 | 160 | 95 | 211 | 136 | 161 | 124 | 172 |
| 24 3rd Ward | 470 | 171 | 287 | 0 | 0 | 194 | 253 | 1 | 169 | 280 | 165 | 298 | 0 | 188 | 253 | 210 | 233 | 145 | 298 | 181 | 254 | 176 | 259 |
| City of Granite Falls— | | | | | | | | | | | | | | | | | | | | | | | |
| 25 1st Precinct | 560 | 234 | 298 | 4 | 0 | 280 | 269 | 3 | 267 | 276 | 247 | 307 | 0 | 282 | 263 | 306 | 242 | 217 | 336 | 285 | 260 | 207 | 242 |
| 26 2nd Precinct | 600 | 233 | 355 | 1 | 1 | 275 | 310 | 0 | 244 | 335 | 226 | 370 | 1 | 255 | 326 | 274 | 309 | 216 | 368 | 263 | 317 | 296 | 284 |
| 27 Clarkfield | 632 | 220 | 382 | 1 | 0 | 299 | 323 | 5 | 243 | 370 | 249 | 385 | 1 | 285 | 317 | 305 | 314 | 226 | 390 | 283 | 314 | 279 | 327 |
| 28 Echo Village | 222 | 73 | 137 | 0 | 0 | 72 | 142 | 0 | 75 | 137 | 66 | 152 | 0 | 80 | 130 | 92 | 118 | 71 | 142 | 81 | 128 | 91 | 122 |
| 29 Hanley Falls | 198 | 91 | 97 | 0 | 0 | 95 | 99 | 0 | 95 | 98 | 97 | 100 | 0 | 102 | 88 | 106 | 84 | 81 | 107 | 92 | 83 | 105 | 80 |
| 30 Hazel Run Village | 70 | 31 | 34 | 0 | 0 | 34 | 35 | 1 | 36 | 33 | 34 | 36 | 0 | 39 | 31 | 42 | 28 | 31 | 38 | 38 | 32 | 37 | 32 |
| 31 Porter | 140 | 43 | 88 | 1 | 0 | 60 | 78 | 0 | 49 | 89 | 56 | 79 | 3 | 69 | 67 | 77 | 60 | 50 | 88 | 65 | 68 | 71 | 66 |
| 32 St. Leo Village | 72 | 68 | 3 | 0 | 0 | 58 | 13 | 0 | 57 | 11 | 56 | 16 | 0 | 60 | 4 | 65 | 4 | 53 | 15 | 56 | 8 | 61 | 5 |
| 33 Wood Lake Village | 300 | 110 | 173 | 1 | 0 | 127 | 160 | 1 | 115 | 170 | 107 | 188 | 1 | 135 | 150 | 148 | 138 | 99 | 190 | 132 | 151 | 143 | 144 |
| Totals | 7785 | 3649 | 3800 | 22 | 4 | 4268 | 3355 | 18 | 3774 | 3784 | 3732 | 3956 | 25 | 4268 | 3234 | 4575 | 2968 | 3480 | 4101 | 4265 | 3177 | 4295 | 3102 |



Digitized by Google
Original from UNIVERSITY OF CALIFORNIA

Generated on 2013-02-13 18:41 GMT / http://hdl.handle.net/2027/uc1.b4049245
Creative Commons Zero (CC0) / http://www.hathitrust.org/access_use#cc-zero

Digitized by Google

Original from UNIVERSITY OF CALIFORNIA



# CARLTON COUNTY — 1960 GENERAL ELECTION RETURNS — EIGHTH CONGRESSIONAL DISTRICT

| NAMES OF TOWNSHIPS, VILLAGES, OR WARDS (In Alphabetical Order) | Total Number of White Ballots Cast and Counted | Presidential Electors: Kennedy and Johnson Democratic-Farmer-Labor | Presidential Electors: Nixon and Lodge Republican | Presidential Electors: Dobbs and Weiss Socialist Workers Party | Presidential Electors: Hass and Cozzini Industrial Govt. Party | U. S. Senator: Hubert H. Humphrey Democratic-Farmer-Labor | U. S. Senator: P. Kenneth (P.K.) Peterson Republican | U. S. Senator: Carl Feingold Socialist Workers Party | Repr. in Congress 8th District: John A. Blatnik Democratic-Farmer-Labor | Repr. in Congress 8th District: Jerry H. Ketola Republican | Governor: Orville L. Freeman Democratic-Farmer-Labor | Governor: Elmer L. Andersen Republican | Governor: Rudolph Gustafson Industrial Govt. Party | Lieutenant Governor: Karl F. Rolvaag Democratic-Farmer-Labor | Lieutenant Governor: Art Ogle Republican | Secretary of State: Joseph L. Donovan Democratic-Farmer-Labor | Secretary of State: Kenneth O'Brien Joyce Republican | State Treasurer: Conrad H. Hammar Democratic-Farmer-Labor | State Treasurer: Val Bjornson Republican | Attorney General: Walter F. Mondale Democratic-Farmer-Labor | Attorney General: Gaylord A. Saetre Republican | Railroad and Warehouse Comm.: Hjalmar Petersen Democratic-Farmer-Labor | Railroad and Warehouse Comm.: Robert M. (Bob) Johnson Republican |
|---|---|---|---|---|---|---|---|---|---|---|---|---|---|---|---|---|---|---|---|---|---|---|---|
| City of Cloquet— | | | | | | | | | | | | | | | | | | | | | | | |
| 1 1st Ward, 1st Precinct | 852 | 473 | 359 | 0 | 0 | 495 | 348 | 0 | 517 | 319 | 414 | 428 | 1 | 467 | 359 | 510 | 326 | 426 | 407 | 486 | 346 | 482 | 352 |
| 2 1st Ward, 2nd Precinct | 666 | 372 | 273 | 0 | 0 | 407 | 253 | 0 | 427 | 235 | 360 | 297 | 1 | 381 | 274 | 413 | 238 | 345 | 311 | 396 | 262 | 415 | 241 |
| 3 2nd Ward, 1st Precinct | 659 | 378 | 259 | 2 | 0 | 385 | 259 | 0 | 412 | 234 | 337 | 313 | 2 | 381 | 254 | 401 | 230 | 338 | 308 | 380 | 251 | 378 | 260 |
| 4 2nd Ward, 2nd Precinct | 859 | 505 | 321 | 3 | 0 | 573 | 271 | 2 | 590 | 251 | 486 | 361 | 2 | 554 | 285 | 572 | 265 | 485 | 354 | 560 | 280 | 558 | 288 |
| 5 3rd Ward, 1st Precinct | 461 | 298 | 153 | 2 | 0 | 322 | 128 | 4 | 329 | 122 | 293 | 158 | 1 | 317 | 132 | 326 | 119 | 289 | 158 | 320 | 124 | 334 | 117 |
| 6 3rd Ward, 2nd Precinct | 1045 | 686 | 322 | 3 | 0 | 766 | 258 | 2 | 787 | 246 | 668 | 354 | 9 | 749 | 264 | 794 | 219 | 674 | 348 | 771 | 244 | 775 | 242 |
| Villages— | | | | | | | | | | | | | | | | | | | | | | | |
| 7 Barnum | 202 | 82 | 112 | 0 | 0 | 96 | 102 | 0 | 105 | 91 | 78 | 123 | 0 | 99 | 95 | 112 | 84 | 76 | 122 | 100 | 97 | 96 | 99 |
| 8 Carlton | 439 | 193 | 238 | 1 | 0 | 223 | 211 | 1 | 231 | 194 | 191 | 247 | 1 | 202 | 214 | 238 | 174 | 185 | 233 | 214 | 195 | 214 | 198 |
| 9 Cromwell | 242 | 172 | 64 | 0 | 0 | 183 | 57 | 0 | 189 | 52 | 157 | 79 | 5 | 173 | 64 | 192 | 47 | 169 | 70 | 182 | 57 | 182 | 55 |
| 10 Kettle River | 112 | 77 | 28 | 0 | 0 | 85 | 24 | 0 | 85 | 23 | 79 | 28 | 2 | 82 | 24 | 85 | 22 | 78 | 27 | 84 | 20 | 86 | 20 |
| 11 Moose Lake | 655 | 256 | 389 | 1 | 0 | 328 | 315 | 0 | 355 | 289 | 290 | 364 | 0 | 323 | 315 | 354 | 283 | 261 | 379 | 331 | 304 | 341 | 303 |
| 12 Scanlon | 523 | 349 | 161 | 0 | 0 | 385 | 135 | 0 | 427 | 106 | 324 | 193 | 5 | 383 | 130 | 403 | 115 | 345 | 174 | 398 | 116 | 397 | 124 |
| 13 Thomson | 90 | 73 | 15 | 0 | 0 | 75 | 12 | 0 | 77 | 12 | 71 | 18 | 0 | 73 | 12 | 73 | 13 | 72 | 15 | 74 | 13 | 73 | 14 |
| 14 Wrenshall | 84 | 54 | 25 | 0 | 0 | 63 | 21 | 0 | 65 | 18 | 55 | 28 | 0 | 58 | 24 | 62 | 22 | 56 | 28 | 56 | 23 | 61 | 20 |
| 15 Wright | 89 | 40 | 42 | 0 | 0 | 41 | 47 | 0 | 47 | 38 | 28 | 59 | 0 | 41 | 45 | 48 | 40 | 33 | 55 | 41 | 48 | 45 | 43 |
| Townships— | | | | | | | | | | | | | | | | | | | | | | | |
| 16 Atkinson | 137 | 70 | 65 | 0 | 0 | 83 | 52 | 0 | 91 | 45 | 77 | 57 | 0 | 80 | 55 | 88 | 44 | 73 | 60 | 82 | 47 | 80 | 54 |
| 17 Automba | 93 | 62 | 26 | 0 | 0 | 71 | 20 | 1 | 71 | 20 | 61 | 28 | 2 | 65 | 23 | 73 | 17 | 65 | 23 | 65 | 22 | 69 | 19 |
| 18 Barnum | 267 | 126 | 132 | 0 | 1 | 175 | 90 | 0 | 180 | 83 | 162 | 102 | 0 | 168 | 89 | 188 | 75 | 145 | 118 | 164 | 92 | 174 | 82 |
| 19 Beseman | 65 | 35 | 27 | 0 | 0 | 46 | 19 | 0 | 43 | 20 | 38 | 26 | 1 | 40 | 20 | 44 | 18 | 26 | 36 | 40 | 22 | 38 | 24 |
| 20 Blackhoof | 221 | 107 | 110 | 0 | 0 | 148 | 67 | 0 | 142 | 70 | 124 | 94 | 2 | 133 | 79 | 144 | 71 | 120 | 96 | 134 | 76 | 142 | 72 |
| 21 S. ½ Corona | 33 | 25 | 7 | 0 | 0 | 28 | 4 | 1 | 28 | 4 | 25 | 6 | 1 | 25 | 7 | 28 | 5 | 27 | 6 | 27 | 4 | 27 | 6 |
| 22 Eagle | 242 | 175 | 64 | 1 | 0 | 185 | 52 | 2 | 183 | 52 | 170 | 66 | 3 | 176 | 56 | 187 | 50 | 170 | 61 | 176 | 50 | 185 | 50 |
| 23 Holyoke | 122 | 89 | 28 | 0 | 0 | 102 | 18 | 1 | 100 | 20 | 94 | 28 | 1 | 97 | 22 | 99 | 23 | 93 | 28 | 100 | 17 | 100 | 21 |
| 24 Kalevala | 167 | 130 | 31 | 2 | 0 | 138 | 27 | 0 | 135 | 31 | 130 | 36 | 0 | 133 | 29 | 137 | 23 | 119 | 42 | 133 | 27 | 136 | 26 |
| 25 Knife Falls | 937 | 667 | 237 | 4 | 1 | 718 | 201 | 3 | 742 | 183 | 631 | 293 | 7 | 719 | 196 | 749 | 172 | 662 | 258 | 715 | 198 | 720 | 201 |
| 26 Lakeview | 77 | 56 | 20 | 0 | 0 | 62 | 12 | 0 | 62 | 11 | 60 | 17 | 0 | 63 | 12 | 62 | 14 | 55 | 20 | 62 | 15 | 65 | 11 |
| 27 Mahtowa | 239 | 137 | 90 | 6 | 0 | 143 | 88 | 2 | 163 | 73 | 134 | 102 | 1 | 154 | 75 | 168 | 66 | 140 | 89 | 154 | 74 | 153 | 78 |
| 28 Moose Lake | 382 | 176 | 149 | 0 | 0 | 221 | 106 | 0 | 237 | 93 | 205 | 123 | 0 | 217 | 103 | 227 | 98 | 174 | 153 | 212 | 107 | 225 | 99 |
| 29 Perch Lake | 254 | 172 | 77 | 0 | 0 | 199 | 52 | 1 | 205 | 48 | 181 | 72 | 0 | 191 | 59 | 203 | 48 | 181 | 69 | 199 | 47 | 194 | 56 |

Generated on 2013-02-13 18:41 GMT / http://hdl.handle.net/2027/uc1.b4049245
Creative Commons Zero (CC0) / http://www.hathitrust.org/access_use#cc-zero

| | | | | | | | | | | | | | | | | | | | | | | | |
|---|---|---|---|---|---|---|---|---|---|---|---|---|---|---|---|---|---|---|---|---|---|---|---|
| 30 Sawyer | 131 | 114 | 16 | 0 | 0 | 117 | 11 | 0 | 119 | 11 | 112 | 15 | 0 | 115 | 11 | 119 | 9 | 110 | 18 | 120 | 9 | 115 | 10 |
| 31 Silver | 179 | 107 | 69 | 0 | 0 | 134 | 44 | 0 | 130 | 45 | 122 | 54 | 1 | 124 | 43 | 136 | 35 | 110 | 60 | 125 | 45 | 134 | 39 |
| 32 Silver Brook | 184 | 129 | 48 | 1 | 0 | 142 | 40 | 0 | 150 | 31 | 130 | 51 | 0 | 134 | 46 | 145 | 38 | 126 | 52 | 143 | 38 | 147 | 33 |
| 33 Skelton | 153 | 86 | 57 | 1 | 1 | 90 | 58 | 1 | 102 | 50 | 87 | 62 | 1 | 100 | 53 | 101 | 54 | 88 | 65 | 97 | 50 | 102 | 48 |
| 34 Split Rock | 105 | 79 | 22 | 0 | 0 | 89 | 14 | 0 | 93 | 12 | 75 | 24 | 2 | 85 | 12 | 95 | 6 | 68 | 31 | 87 | 11 | 84 | 13 |
| 35 Thomson | 1162 | 736 | 388 | 3 | 2 | 823 | 315 | 2 | 859 | 291 | 736 | 404 | 8 | 793 | 315 | 840 | 280 | 749 | 386 | 822 | 299 | 820 | 297 |
| 36 Twin Lakes | 403 | 244 | 142 | 0 | 0 | 277 | 117 | 0 | 296 | 102 | 242 | 149 | 2 | 273 | 122 | 281 | 101 | 252 | 139 | 278 | 111 | 272 | 119 |
| 37 Wrenshall | 95 | 46 | 47 | 0 | 0 | 49 | 43 | 1 | 59 | 36 | 49 | 43 | 1 | 53 | 37 | 58 | 34 | 44 | 45 | 54 | 35 | 53 | 37 |
| Totals | 12576 | 7576 | 4613 | 30 | 5 | 8467 | 3891 | 24 | 8833 | 3561 | 7476 | 4903 | 62 | 8221 | 3955 | 8755 | 3478 | 7429 | 4844 | 8382 | 3776 | 8472 | 3771 |

## COOK COUNTY — EIGHTH CONGRESSIONAL DISTRICT

| | | | | | | | | | | | | | | | | | | | | | | | |
|---|---|---|---|---|---|---|---|---|---|---|---|---|---|---|---|---|---|---|---|---|---|---|---|
| 1 Un. Town of Colvill | 51 | 25 | 24 | 0 | 0 | 30 | 21 | 0 | 32 | 19 | 25 | 25 | 0 | 29 | 20 | 32 | 18 | 25 | 24 | 27 | 22 | 30 | 19 |
| 2 Un. Town of Hovland | 101 | 46 | 49 | 0 | 0 | 51 | 47 | 0 | 55 | 44 | 41 | 58 | 1 | 51 | 49 | 53 | 46 | 47 | 53 | 46 | 53 | 49 | 52 |
| 3 Un. Town of Lutsen | 166 | 59 | 103 | 1 | 0 | 72 | 89 | 1 | 78 | 85 | 60 | 106 | 0 | 64 | 99 | 71 | 89 | 59 | 104 | 68 | 94 | 65 | 95 |
| 4 Un. Town of Maple Hill | 184 | 45 | 132 | 0 | 0 | 54 | 126 | 0 | 68 | 112 | 45 | 133 | 2 | 48 | 126 | 60 | 119 | 40 | 137 | 46 | 124 | 56 | 118 |
| 5 Un. Town of Rosebush | 113 | 35 | 76 | 0 | 0 | 41 | 70 | 0 | 51 | 59 | 26 | 86 | 0 | 37 | 72 | 52 | 55 | 34 | 75 | 40 | 69 | 41 | 68 |
| 6 Un. Town of Schroeder | 149 | 77 | 66 | 0 | 0 | 78 | 69 | 1 | 89 | 57 | 70 | 77 | 2 | 79 | 65 | 88 | 59 | 69 | 78 | 78 | 68 | 79 | 67 |
| 7 Un. Town of Tofte | 130 | 66 | 63 | 0 | 0 | 73 | 55 | 1 | 81 | 48 | 58 | 72 | 0 | 66 | 57 | 74 | 52 | 61 | 66 | 64 | 61 | 73 | 56 |
| 8 Unorg. Territory | 81 | 42 | 31 | 3 | 0 | 50 | 30 | 1 | 56 | 23 | 39 | 38 | 2 | 47 | 30 | 57 | 22 | 44 | 34 | 48 | 28 | 49 | 28 |
| 9 Vil. Grand Marais, Dist. 2 | 391 | 134 | 247 | 0 | 0 | 141 | 242 | 0 | 188 | 194 | 122 | 262 | 1 | 143 | 233 | 177 | 202 | 122 | 256 | 145 | 228 | 145 | 219 |
| 10 Vil. Grand Marais, Dist. 3 | 321 | 121 | 196 | 0 | 0 | 127 | 191 | 0 | 153 | 165 | 100 | 218 | 2 | 183 | 131 | 154 | 161 | 102 | 215 | 129 | 184 | 132 | 182 |
| Totals | 1687 | 650 | 987 | 4 | 0 | 717 | 940 | 4 | 851 | 806 | 586 | 1075 | 10 | 747 | 882 | 818 | 823 | 603 | 1042 | 691 | 931 | 719 | 904 |



## ITASCA COUNTY — EIGHTH CONGRESSIONAL DISTRICT

| | | | | | | | | | | | | | | | | | | | | | | | |
|---|---|---|---|---|---|---|---|---|---|---|---|---|---|---|---|---|---|---|---|---|---|---|---|
| 1 Alvwood | 32 | 15 | 16 | 0 | 0 | 17 | 15 | 0 | 17 | 15 | 17 | 15 | 0 | 18 | 13 | 22 | 10 | 15 | 17 | 18 | 14 | 18 | 14 |
| 2 Arbo | 304 | 167 | 126 | 1 | 1 | 173 | 126 | 2 | 194 | 108 | 140 | 154 | 6 | 180 | 118 | 197 | 104 | 154 | 145 | 185 | 116 | 183 | 118 |
| 3 Ardenhurst | 72 | 32 | 35 | 0 | 0 | 36 | 36 | 0 | 39 | 33 | 35 | 35 | 2 | 38 | 32 | 39 | 32 | 35 | 34 | 36 | 34 | 37 | 33 |
| 4 Ball Club | 120 | 77 | 37 | 0 | 0 | 70 | 44 | 0 | 88 | 27 | 53 | 57 | 2 | 74 | 40 | 80 | 33 | 64 | 45 | 76 | 37 | 70 | 43 |
| 5 Balsam | 180 | 111 | 64 | 1 | 0 | 113 | 64 | 2 | 119 | 58 | 88 | 85 | 4 | 109 | 67 | 124 | 54 | 108 | 69 | 119 | 57 | 113 | 62 |
| 6 Bass Brook | 364 | 169 | 184 | 0 | 0 | 184 | 168 | 10 | 206 | 140 | 159 | 197 | 0 | 182 | 160 | 211 | 138 | 162 | 183 | 187 | 153 | 195 | 146 |
| 7 Bass Lake | 174 | 74 | 89 | 0 | 0 | 97 | 75 | 0 | 100 | 71 | 84 | 89 | 0 | 85 | 83 | 94 | 77 | 85 | 84 | 88 | 81 | 95 | 77 |
| 8 Bearville | 49 | 27 | 19 | 0 | 0 | 27 | 21 | 0 | 29 | 17 | 23 | 25 | 0 | 25 | 19 | 30 | 14 | 29 | 18 | 29 | 17 | 27 | 21 |
| 9 Bigfork Township | 161 | 74 | 75 | 1 | 1 | 92 | 62 | 0 | 92 | 58 | 75 | 79 | 3 | 88 | 57 | 96 | 56 | 74 | 74 | 89 | 53 | 92 | 56 |
| 10 Bigfork Village | 230 | 104 | 113 | 1 | 0 | 130 | 87 | 2 | 136 | 78 | 94 | 131 | 3 | 123 | 84 | 132 | 81 | 97 | 115 | 118 | 88 | 121 | 91 |
| 11 Blackberry | 163 | 85 | 71 | 0 | 0 | 99 | 64 | 0 | 108 | 54 | 82 | 77 | 1 | 96 | 64 | 107 | 53 | 80 | 79 | 93 | 61 | 103 | 56 |
| 12 Bovey | 582 | 393 | 172 | 0 | 0 | 382 | 186 | 0 | 405 | 162 | 354 | 228 | 1 | 390 | 169 | 410 | 163 | 365 | 202 | 392 | 169 | 385 | 175 |
| 13 Bowstring | 77 | 40 | 37 | 0 | 0 | 42 | 29 | 2 | 47 | 25 | 29 | 44 | 0 | 41 | 30 | 42 | 28 | 38 | 33 | 45 | 25 | 49 | 25 |
| 14 Busticogan | 135 | 81 | 45 | 1 | 0 | 87 | 43 | 1 | 90 | 36 | 71 | 60 | 1 | 86 | 37 | 99 | 30 | 72 | 55 | 82 | 41 | 92 | 33 |
| 15 Carpenter | 96 | 50 | 43 | 0 | 0 | 60 | 32 | 1 | 68 | 26 | 50 | 41 | 0 | 57 | 34 | 56 | 37 | 49 | 41 | 60 | 31 | 58 | 35 |
| 16 Cohasset | 249 | 149 | 88 | 2 | 0 | 156 | 85 | 1 | 174 | 69 | 129 | 110 | 1 | 159 | 78 | 166 | 72 | 153 | 88 | 158 | 90 | 153 | 86 |
| 17 Coleraine | 726 | 358 | 337 | 0 | 0 | 382 | 331 | 0 | 408 | 302 | 302 | 409 | 1 | 351 | 347 | 381 | 322 | 319 | 388 | 369 | 328 | 374 | 326 |
| 18 Cooley | 42 | 21 | 20 | 0 | 0 | 22 | 20 | 0 | 19 | 22 | 18 | 23 | 0 | 19 | 22 | 22 | 20 | 16 | 24 | 18 | 22 | 19 | 23 |
| 19 Deer Lake | 100 | 37 | 59 | 0 | 1 | 49 | 49 | 1 | 54 | 44 | 36 | 61 | 2 | 46 | 54 | 49 | 49 | 42 | 57 | 48 | 51 | 44 | 53 |
| 20 Deer River Township | 186 | 109 | 71 | 0 | 0 | 117 | 66 | 2 | 135 | 50 | 99 | 83 | 3 | 121 | 60 | 135 | 50 | 115 | 68 | 129 | 52 | 129 | 53 |
| 21 Deer River Village | 462 | 238 | 208 | 0 | 1 | 260 | 195 | 4 | 290 | 166 | 192 | 261 | 4 | 246 | 200 | 266 | 179 | 209 | 232 | 258 | 189 | 188 | 257 |
| 22 Dewey | 28 | 15 | 11 | 0 | 0 | 21 | 7 | 1 | 20 | 8 | 20 | 8 | 0 | 20 | 7 | 21 | 6 | 17 | 11 | 21 | 7 | 18 | 10 |
| 23 Effie | 98 | 51 | 40 | 0 | 0 | 65 | 31 | 0 | 68 | 28 | 42 | 53 | 1 | 58 | 35 | 63 | 30 | 50 | 45 | 60 | 34 | 58 | 34 |

Digitized by Google
Original from UNIVERSITY OF CALIFORNIA

Generated on 2013-02-13 18:41 GMT / http://hdl.handle.net/2027/uc1.b4049245
Creative Commons Zero (CC0) / http://www.hathitrust.org/access_use#cc-zero

Digitized by Google
Original from UNIVERSITY OF CALIFORNIA



| NAMES OF TOWNSHIPS, VILLAGES, OR WARDS (In Alphabetical Order) | Total White Ballots Cast and Counted | Presidential Electors | | | | U. S. Senator | | | Repr. 8th District | | Governor | | | Lieutenant Governor | | Secretary of State | | State Treasurer | | Attorney General | | R.R. & Whse. Comm. | |
|---|---|---|---|---|---|---|---|---|---|---|---|---|---|---|---|---|---|---|---|---|---|---|---|
| | | Kennedy and Johnson D.F.L. | Nixon and Lodge Rep. | Dobbs and Weiss Soc. Workers | Hass and Cozzini Ind. Govt. | H. Humphrey D.F.L. | P. K. Peterson Rep. | C. Feingold Soc. Workers | J. Blatnik D.F.L. | J. H. Ketola Rep. | O. L. Freeman D.F.L. | E. L. Andersen Rep. | R. Gustafson Ind. Govt. | K. F. Rolvaag D.F.L. | Art Ogle Rep. | J. L. Donovan D.F.L. | K. O. Joyce Rep. | C. H. Hammar D.F.L. | V. Bjornson Rep. | W. F. Mondale D.F.L. | G. A. Sabre Rep. | H. Petersen D.F.L. | R. M. Johnson Rep. |
| 24 Fairview | 30 | 25 | 4 | 0 | 0 | 27 | 2 | 0 | 26 | 3 | 25 | 3 | 0 | 24 | 2 | 25 | 3 | 25 | 3 | 26 | 2 | 27 | 1 |
| 25 Feeley | 123 | 83 | 34 | 0 | 0 | 90 | 32 | 0 | 89 | 31 | 76 | 47 | 0 | 89 | 32 | 86 | 34 | 78 | 38 | 89 | 30 | 90 | 31 |
| 26 Good Hope | 68 | 47 | 19 | 0 | 0 | 45 | 21 | 0 | 50 | 17 | 40 | 26 | 0 | 44 | 19 | 48 | 17 | 37 | 28 | 43 | 17 | 47 | 16 |
| 27 Goodland | 190 | 164 | 17 | 0 | 1 | 175 | 13 | 0 | 176 | 12 | 164 | 23 | 1 | 166 | 15 | 176 | 11 | 168 | 19 | 170 | 13 | 173 | 11 |
| 28 Gran | 144 | 106 | 35 | 0 | 0 | 119 | 24 | 0 | 120 | 22 | 116 | 27 | 0 | 124 | 16 | 123 | 17 | 114 | 25 | 124 | 15 | 123 | 17 |
| 29 Grand Rapids No. 1 | 689 | 344 | 332 | 0 | 0 | 377 | 305 | 2 | 421 | 256 | 280 | 396 | 7 | 357 | 308 | 404 | 268 | 316 | 358 | 384 | 283 | 395 | 277 |
| 30 Grand Rapids No. 2 | 690 | 336 | 338 | 0 | 1 | 359 | 326 | 1 | 389 | 287 | 294 | 385 | 5 | 359 | 312 | 400 | 273 | 314 | 357 | 364 | 301 | 356 | 310 |
| 31 Grand Rapids No. 3 | 575 | 250 | 307 | 2 | 0 | 288 | 281 | 0 | 331 | 242 | 231 | 339 | 0 | 277 | 284 | 316 | 251 | 248 | 314 | 326 | 237 | 293 | 274 |
| 32 Grand Rapids No. 4 | 424 | 191 | 221 | 0 | 0 | 174 | 245 | 0 | 222 | 194 | 140 | 280 | 0 | 170 | 238 | 196 | 222 | 149 | 263 | 188 | 223 | 189 | 221 |
| 33 Grand Rapids No. 5 | 454 | 263 | 168 | 1 | 0 | 288 | 160 | 2 | 313 | 136 | 213 | 230 | 1 | 280 | 154 | 295 | 145 | 248 | 184 | 302 | 136 | 276 | 163 |
| 34 Grand Rapids No. 6 | 695 | 353 | 314 | 0 | 0 | 377 | 310 | 0 | 419 | 262 | 314 | 373 | 0 | 367 | 309 | 414 | 269 | 320 | 359 | 387 | 291 | 394 | 285 |
| 35 Grand Rapids No. 7 | 467 | 244 | 209 | 0 | 0 | 279 | 185 | 0 | 282 | 179 | 207 | 257 | 0 | 282 | 172 | 310 | 146 | 220 | 239 | 278 | 180 | 275 | 177 |
| 36 Grand Rapids No. 8 | 620 | 314 | 287 | 0 | 0 | 318 | 291 | 3 | 365 | 242 | 275 | 341 | 0 | 313 | 285 | 357 | 245 | 270 | 338 | 344 | 259 | 352 | 254 |
| 37 Grattan | 30 | 12 | 17 | 0 | 0 | 14 | 15 | 0 | 18 | 12 | 14 | 16 | 0 | 19 | 11 | 18 | 12 | 10 | 19 | 19 | 11 | 18 | 12 |
| 38 Grave Lake | 68 | 39 | 24 | 0 | 0 | 48 | 18 | 0 | 51 | 17 | 47 | 21 | 0 | 51 | 16 | 51 | 15 | 45 | 22 | 48 | 17 | 47 | 19 |
| 39 Greenway No. 1 | 580 | 395 | 152 | 1 | 0 | 431 | 142 | 3 | 445 | 129 | 399 | 173 | 2 | 443 | 135 | 445 | 126 | 410 | 160 | 426 | 139 | 461 | 108 |
| 40 Greenway No. 2 | 428 | 327 | 80 | 0 | 1 | 349 | 66 | 1 | 364 | 57 | 325 | 93 | 2 | 325 | 84 | 355 | 57 | 325 | 89 | 346 | 63 | 347 | 59 |
| 41 Greenway No. 3 | 404 | 317 | 79 | 0 | 0 | 336 | 60 | 2 | 348 | 56 | 318 | 83 | 0 | 330 | 67 | 343 | 55 | 315 | 80 | 334 | 57 | 340 | 56 |
| 42 Harris | 662 | 368 | 294 | 0 | 0 | 377 | 281 | 0 | 417 | 241 | 303 | 353 | 2 | 379 | 273 | 412 | 244 | 332 | 316 | 389 | 256 | 388 | 260 |
| 43 Inger | 88 | 42 | 42 | 0 | 0 | 44 | 43 | 0 | 48 | 39 | 37 | 50 | 0 | 38 | 47 | 45 | 41 | 36 | 50 | 39 | 45 | 44 | 41 |
| 44 Iron Range | 326 | 239 | 71 | 0 | 1 | 254 | 68 | 0 | 261 | 63 | 231 | 89 | 2 | 252 | 71 | 258 | 61 | 247 | 74 | 251 | 70 | 246 | 70 |
| 45 Keewatin | 956 | 744 | 163 | 0 | 0 | 757 | 165 | 7 | 753 | 127 | 702 | 218 | 6 | 767 | 147 | 748 | 168 | 711 | 186 | 586 | 130 | 557 | 161 |
| 46 Kinghurst | 63 | 38 | 25 | 0 | 0 | 43 | 19 | 0 | 47 | 16 | 38 | 25 | 0 | 40 | 21 | 46 | 15 | 39 | 22 | 43 | 18 | 41 | 19 |
| 47 Lake Jessie | 130 | 54 | 69 | 0 | 0 | 60 | 66 | 0 | 77 | 49 | 56 | 74 | 0 | 60 | 63 | 70 | 57 | 57 | 69 | 63 | 60 | 64 | 61 |
| 48 Lawrence | 226 | 171 | 48 | 0 | 0 | 178 | 45 | 0 | 179 | 40 | 154 | 70 | 0 | 174 | 47 | 183 | 38 | 162 | 59 | 176 | 43 | 174 | 45 |
| 49 Liberty | 29 | 11 | 18 | 0 | 0 | 15 | 14 | 0 | 15 | 14 | 10 | 14 | 5 | 11 | 16 | 13 | 15 | 10 | 17 | 11 | 16 | 11 | 16 |
| 50 Lone Pine | 302 | 225 | 72 | 0 | 0 | 231 | 66 | 0 | 251 | 46 | 217 | 79 | 1 | 231 | 62 | 217 | 46 | 229 | 65 | 246 | 49 | 221 | 65 |
| 51 Long Lake | 54 | 27 | 25 | 1 | 0 | 27 | 26 | 1 | 31 | 23 | 24 | 29 | 0 | 25 | 27 | 33 | 20 | 27 | 26 | 30 | 22 | 28 | 24 |
| 52 Marcell | 165 | 78 | 81 | 0 | 0 | 82 | 78 | 0 | 97 | 66 | 77 | 85 | 0 | 97 | 61 | 101 | 58 | 80 | 80 | 90 | 65 | 93 | 60 |
| 53 Max | 80 | 53 | 23 | 0 | 0 | 56 | 24 | 0 | 53 | 25 | 46 | 31 | 1 | 51 | 25 | 59 | 19 | 44 | 32 | 53 | 22 | 50 | 27 |
| 54 McLeod | 246 | 204 | 35 | 1 | 0 | 209 | 32 | 3 | 214 | 29 | 188 | 50 | 1 | 208 | 31 | 211 | 31 | 200 | 35 | 209 | 29 | 211 | 30 |
| 55 Moose Park | 42 | 14 | 28 | 0 | 0 | 29 | 12 | 0 | 30 | 10 | 23 | 18 | 0 | 29 | 11 | 31 | 10 | 20 | 21 | 21 | 17 | 25 | 15 |
| 56 Morse | 184 | 126 | 49 | 0 | 0 | 130 | 50 | 0 | 106 | 72 | 105 | 68 | 4 | 122 | 46 | 134 | 36 | 122 | 48 | 127 | 44 | 122 | 44 |
| 57 Nashwauk No. 1 | 488 | 319 | 152 | 3 | 0 | 344 | 130 | 2 | 353 | 126 | 296 | 180 | 2 | 339 | 130 | 358 | 115 | 314 | 160 | 337 | 126 | 344 | 126 |
| 58 Nashwauk No. 2 | 612 | 427 | 161 | 1 | 0 | 439 | 153 | 3 | 449 | 150 | 420 | 179 | 4 | 450 | 132 | 461 | 124 | 424 | 162 | 455 | 127 | 448 | 138 |
| 59 Nashwauk No. 3 | 264 | 213 | 42 | 0 | 0 | 227 | 32 | 0 | 227 | 34 | 215 | 46 | 1 | 222 | 35 | 228 | 31 | 215 | 40 | 223 | 34 | 224 | 34 |
| 60 Nore | 30 | 10 | 18 | 0 | 0 | 15 | 15 | 0 | 17 | 13 | 15 | 15 | 0 | 14 | 15 | 16 | 13 | 15 | 15 | 16 | 13 | 14 | 14 |
| 61 Oteneagen | 82 | 58 | 21 | 1 | 0 | 68 | 12 | 1 | 65 | 15 | 59 | 19 | 3 | 64 | 13 | 64 | 13 | 57 | 18 | 62 | 14 | 62 | 15 |
| 62 Pomroy | 33 | 12 | 21 | 0 | 0 | 14 | 18 | 0 | 19 | 13 | 15 | 18 | 0 | 17 | 16 | 22 | 11 | 11 | 20 | 16 | 14 | 14 | 18 |
| 63 Sago | 81 | 51 | 26 | 0 | 0 | 52 | 25 | 0 | 62 | 16 | 49 | 31 | 0 | 55 | 23 | 62 | 17 | 52 | 25 | 56 | 19 | 57 | 20 |

Generated on 2013-02-13 18:41 GMT / http://hdl.handle.net/2027/uc1.b4049245
Creative Commons Zero (CC0) / http://www.hathitrust.org/access_use#cc-zero

| | | | | | | | | | | | | | | | | | | | | | | | |
|---|---|---|---|---|---|---|---|---|---|---|---|---|---|---|---|---|---|---|---|---|---|---|---|
| 64 Sand Lake | 68 | 30 | 38 | 0 | 0 | 27 | 39 | 1 | 33 | 32 | 24 | 44 | 0 | 31 | 35 | 36 | 30 | 28 | 39 | 28 | 37 | 29 | 37 |
| 65 Scenic Park | 54 | 23 | 31 | 0 | 0 | 22 | 31 | 0 | 27 | 27 | 21 | 33 | 0 | 23 | 29 | 25 | 27 | 19 | 33 | 21 | 31 | 24 | 28 |
| 66 Spang | 71 | 47 | 24 | 0 | 0 | 48 | 22 | 1 | 52 | 19 | 43 | 27 | 1 | 49 | 21 | 54 | 17 | 45 | 25 | 50 | 20 | 47 | 23 |
| 67 Splithand | 107 | 59 | 44 | 0 | 0 | 63 | 41 | 0 | 68 | 35 | 52 | 55 | 0 | 63 | 41 | 69 | 36 | 54 | 51 | 64 | 40 | 65 | 39 |
| 68 Squaw Lake | 49 | 35 | 14 | 0 | 0 | 33 | 15 | 1 | 41 | 7 | 33 | 16 | 0 | 36 | 12 | 37 | 12 | 34 | 15 | 39 | 10 | 35 | 14 |
| 69 Stokes | 78 | 42 | 31 | 0 | 0 | 42 | 32 | 0 | 47 | 29 | 38 | 37 | 1 | 48 | 27 | 44 | 30 | 44 | 30 | 44 | 27 | 48 | 27 |
| 70 Sugar Lake | 74 | 28 | 44 | 0 | 0 | 42 | 32 | 0 | 40 | 33 | 33 | 41 | 0 | 38 | 35 | 39 | 32 | 37 | 36 | 40 | 31 | 38 | 34 |
| 71 Third River | 22 | 17 | 5 | 0 | 0 | 13 | 8 | 1 | 17 | 4 | 12 | 8 | 2 | 20 | 2 | 19 | 1 | 15 | 6 | 15 | 6 | 18 | 4 |
| 72 Trout Lake | 303 | 205 | 86 | 3 | 0 | 205 | 89 | 2 | 217 | 79 | 180 | 120 | 0 | 213 | 81 | 224 | 73 | 197 | 101 | 220 | 77 | 213 | 85 |
| 73 Wabana | 96 | 51 | 43 | 0 | 0 | 50 | 42 | 0 | 57 | 35 | 38 | 57 | 0 | 48 | 41 | 48 | 41 | 47 | 45 | 49 | 41 | 48 | 40 |
| 74 Warba | 95 | 67 | 25 | 0 | 0 | 69 | 24 | 0 | 71 | 23 | 56 | 37 | 0 | 69 | 25 | 72 | 22 | 61 | 32 | 71 | 23 | 71 | 23 |
| 75 Wawina | 60 | 48 | 10 | 0 | 0 | 53 | 6 | 0 | 50 | 9 | 47 | 13 | 0 | 51 | 8 | 50 | 8 | 49 | 8 | 48 | 8 | 51 | 8 |
| 76 Wellers-McCormick | 153 | 70 | 79 | 0 | 0 | 82 | 64 | 1 | 89 | 57 | 62 | 88 | 0 | 77 | 67 | 87 | 58 | 75 | 71 | 80 | 61 | 75 | 68 |
| 77 Winnibigoshish | 87 | 55 | 28 | 1 | 1 | 54 | 32 | 0 | 59 | 24 | 47 | 39 | 0 | 52 | 27 | 60 | 25 | 46 | 34 | 55 | 27 | 58 | 25 |
| 78 Wirt | 56 | 31 | 18 | 1 | 0 | 38 | 17 | 0 | 40 | 16 | 25 | 26 | 2 | 35 | 19 | 37 | 16 | 30 | 20 | 34 | 18 | 35 | 18 |
| 79 Zemple | 33 | 18 | 14 | 0 | 0 | 23 | 10 | 0 | 26 | 7 | 19 | 13 | 0 | 26 | 6 | 26 | 6 | 20 | 11 | 22 | 10 | 24 | 6 |
| Totals | 17858 | 10761 | 6615 | 23 | 9 | 11290 | 6210 | 66 | 12040 | 5414 | 9680 | 7833 | 91 | 11156 | 6057 | 11903 | 5421 | 10165 | 7099 | 11255 | 5714 | 11141 | 5900 |

## KOOCHICHING COUNTY

## EIGHTH CONGRESSIONAL DISTRICT

| | | | | | | | | | | | | | | | | | | | | | | | |
|---|---|---|---|---|---|---|---|---|---|---|---|---|---|---|---|---|---|---|---|---|---|---|---|
| 1 Beaver | 42 | 14 | 24 | 0 | 0 | 23 | 19 | 0 | 29 | 13 | 17 | 25 | 0 | 24 | 14 | 26 | 13 | 19 | 20 | 23 | 14 | 24 | 16 |
| 2 Bridgie | 45 | 17 | 27 | 0 | 0 | 22 | 22 | 0 | 20 | 22 | 17 | 26 | 1 | 20 | 23 | 22 | 21 | 17 | 27 | 19 | 25 | 20 | 24 |
| 3 Cingmars | 68 | 53 | 13 | 0 | 0 | 50 | 16 | 0 | 59 | 6 | 43 | 18 | 0 | 52 | 12 | 54 | 10 | 45 | 19 | 54 | 10 | 52 | 9 |
| 4 Cross River | 47 | 26 | 19 | 0 | 0 | 37 | 9 | 1 | 36 | 10 | 28 | 18 | 1 | 34 | 12 | 37 | 10 | 25 | 21 | 30 | 15 | 32 | 12 |
| 5 Dentaybow | 24 | 12 | 9 | 0 | 0 | 13 | 8 | 0 | 15 | 5 | 13 | 10 | 0 | 14 | 6 | 14 | 6 | 10 | 11 | 14 | 7 | 13 | 6 |
| 6 Dinner Creek | 26 | 10 | 13 | 0 | 0 | 19 | 7 | 0 | 19 | 7 | 17 | 9 | 0 | 18 | 7 | 18 | 8 | 13 | 13 | 17 | 9 | 18 | 8 |
| 7 Englewood | 82 | 39 | 41 | 0 | 0 | 47 | 34 | 0 | 55 | 24 | 43 | 38 | 0 | 49 | 29 | 54 | 25 | 39 | 38 | 51 | 27 | 48 | 31 |
| 8 Evergreen | 48 | 20 | 23 | 0 | 0 | 31 | 17 | 0 | 34 | 14 | 29 | 19 | 0 | 30 | 18 | 33 | 15 | 29 | 18 | 31 | 16 | 32 | 16 |
| 9 Forest Grove | 28 | 20 | 8 | 0 | 0 | 18 | 9 | 0 | 23 | 4 | 19 | 9 | 0 | 18 | 8 | 19 | 7 | 18 | 8 | 19 | 8 | 20 | 7 |
| 10 Indus | 41 | 19 | 20 | 1 | 0 | 23 | 18 | 0 | 25 | 16 | 19 | 22 | 0 | 23 | 18 | 24 | 16 | 19 | 21 | 22 | 18 | 21 | 17 |
| 11 Jameson | 106 | 60 | 40 | 1 | 0 | 61 | 43 | 1 | 70 | 34 | 57 | 45 | 2 | 67 | 32 | 74 | 28 | 59 | 43 | 63 | 37 | 65 | 36 |
| 12 Koochiching | 1284 | 809 | 426 | 3 | 0 | 947 | 313 | 2 | 960 | 302 | 820 | 446 | 8 | 937 | 315 | 982 | 278 | 856 | 401 | 946 | 309 | 946 | 309 |
| 13 Lindford | 29 | 6 | 23 | 0 | 0 | 17 | 12 | 0 | 17 | 11 | 12 | 17 | 0 | 15 | 13 | 18 | 9 | 12 | 15 | 13 | 14 | 16 | 11 |
| 14 Manitou | 33 | 16 | 16 | 0 | 0 | 17 | 15 | 0 | 21 | 12 | 17 | 16 | 0 | 19 | 13 | 21 | 8 | 13 | 18 | 19 | 10 | 20 | 9 |
| 15 Meadow Brook | 59 | 34 | 22 | 0 | 0 | 42 | 15 | 0 | 45 | 12 | 30 | 26 | 1 | 43 | 14 | 48 | 9 | 37 | 20 | 41 | 14 | 41 | 14 |
| 16 Meding | 57 | 19 | 35 | 0 | 0 | 21 | 34 | 0 | 23 | 34 | 17 | 40 | 1 | 23 | 33 | 28 | 29 | 23 | 33 | 21 | 34 | 23 | 33 |
| 17 Murphy | 42 | 19 | 20 | 0 | 0 | 25 | 17 | 0 | 25 | 15 | 20 | 22 | 0 | 24 | 15 | 28 | 12 | 18 | 23 | 21 | 17 | 29 | 13 |
| 18 Nett Lake | 24 | 12 | 11 | 0 | 0 | 16 | 6 | 0 | 18 | 5 | 9 | 14 | 0 | 17 | 6 | 18 | 5 | 15 | 8 | 17 | 6 | 17 | 6 |
| 19 Pine Top | 22 | 10 | 12 | 0 | 0 | 12 | 8 | 1 | 17 | 4 | 13 | 8 | 0 | 15 | 6 | 17 | 4 | 14 | 7 | 14 | 7 | 13 | 8 |
| 20 Rat Root | 130 | 70 | 51 | 1 | 0 | 88 | 40 | 0 | 99 | 33 | 81 | 46 | 1 | 90 | 35 | 97 | 30 | 84 | 42 | 89 | 36 | 90 | 35 |
| 21 Ray | 35 | 16 | 19 | 0 | 0 | 21 | 13 | 0 | 22 | 13 | 18 | 17 | 0 | 21 | 13 | 23 | 12 | 19 | 16 | 21 | 12 | 23 | 11 |
| 22 Reedy | 49 | 19 | 28 | 0 | 0 | 27 | 21 | 0 | 26 | 22 | 19 | 30 | 0 | 25 | 22 | 26 | 22 | 20 | 28 | 20 | 25 | 22 | 23 |
| 23 Sault | 64 | 31 | 32 | 0 | 0 | 40 | 21 | 0 | 46 | 16 | 44 | 19 | 0 | 42 | 18 | 47 | 12 | 34 | 27 | 38 | 21 | 46 | 15 |
| 24 Scarlett | 50 | 26 | 21 | 0 | 0 | 36 | 14 | 0 | 34 | 16 | 30 | 20 | 0 | 35 | 15 | 37 | 13 | 27 | 23 | 36 | 14 | 36 | 14 |
| 25 Silverdale | 46 | 23 | 19 | 2 | 0 | 30 | 15 | 0 | 34 | 11 | 29 | 16 | 0 | 30 | 13 | 30 | 14 | 24 | 19 | 29 | 15 | 29 | 13 |
| 26 Steffes | 29 | 21 | 8 | 0 | 0 | 24 | 4 | 0 | 23 | 4 | 23 | 6 | 0 | 22 | 4 | 24 | 3 | 22 | 4 | 19 | 8 | 20 | 6 |
| 27 Summerville | 77 | 60 | 13 | 2 | 0 | 60 | 11 | 2 | 65 | 11 | 57 | 18 | 2 | 62 | 11 | 64 | 11 | 56 | 16 | 62 | 9 | 65 | 8 |
| 28 Watrous | 125 | 42 | 76 | 0 | 0 | 61 | 63 | 1 | 61 | 60 | 47 | 75 | 2 | 49 | 69 | 59 | 63 | 43 | 79 | 55 | 65 | 51 | 67 |
| 29 Wildwood | 43 | 20 | 19 | 0 | 1 | 24 | 18 | 1 | 29 | 13 | 21 | 20 | 2 | 25 | 16 | 28 | 13 | 22 | 20 | 25 | 17 | 28 | 15 |
| 30 Williams | 62 | 26 | 33 | 1 | 0 | 34 | 26 | 0 | 36 | 24 | 28 | 34 | 0 | 33 | 27 | 35 | 23 | 28 | 32 | 31 | 26 | 34 | 24 |
| 31 Big Falls | 243 | 128 | 108 | 0 | 0 | 146 | 93 | 0 | 152 | 85 | 126 | 112 | 3 | 144 | 85 | 166 | 70 | 116 | 119 | 150 | 83 | 150 | 80 |



Digitized by Google
Original from UNIVERSITY OF CALIFORNIA

Generated on 2013-02-13 18:41 GMT / http://hdl.handle.net/2027/uc1.b4049245
Creative Commons Zero (CC0) / http://www.hathitrust.org/access_use#cc-zero

Digitized by Google

Original from UNIVERSITY OF CALIFORNIA

## KOOCHICHING COUNTY — Continued

1960 GENERAL ELECTION RETURNS

## EIGHTH CONGRESSIONAL DISTRICT

| | NAMES OF TOWNSHIPS, VILLAGES, OR WARDS (In Alphabetical Order) | Total White Ballots Cast and Counted | Presidential Electors | | | | U. S. Senator | | | Repr. 8th District | | Governor | | | Lieutenant Governor | | Secretary of State | | State Treasurer | | Attorney General | | R.R. & Whse. Comm. | |
|---|---|---|---|---|---|---|---|---|---|---|---|---|---|---|---|---|---|---|---|---|---|---|---|---|
| | | | Kennedy and Johnson D.F.L. | Nixon and Lodge Rep. | Dobbs and Weiss Soc. Workers | Hass and Cozzini Ind. Govt. | H. Humphrey D.F.L. | P. K. Peterson Rep. | C. Feingold Soc. Workers | J. Blatnik D.F.L. | J. H. Ketola Rep. | O. L. Freeman D.F.L. | E. L. Andersen Rep. | R. Gustafson Ind. Govt. | K. F. Rolvaag D.F.L. | Art Ogle Rep. | J. L. Donovan D.F.L. | K. O. Joyce Rep. | C. H. Hammar D.F.L. | V. Bjornson Rep. | W. F. Mondale D.F.L. | G. A. Saetre Rep. | H. Petersen D.F.L. | R. M. Johnson Rep. |
| | International Falls— | | | | | | | | | | | | | | | | | | | | | | | |
| 32 | 1st Ward | 995 | 615 | 342 | 1 | 0 | 687 | 290 | 1 | 690 | 290 | 606 | 377 | 3 | 691 | 279 | 723 | 235 | 628 | 345 | 701 | 268 | 738 | 232 |
| 33 | 2nd Ward | 930 | 546 | 348 | 1 | 0 | 620 | 291 | 0 | 630 | 277 | 549 | 363 | 5 | 626 | 271 | 659 | 238 | 538 | 362 | 623 | 270 | 665 | 228 |
| 34 | 3rd Ward | 1302 | 731 | 532 | 0 | 0 | 852 | 437 | 3 | 825 | 469 | 722 | 570 | 2 | 837 | 439 | 885 | 393 | 719 | 565 | 844 | 436 | 832 | 442 |
| 35 | Island View | 27 | 12 | 14 | 0 | 0 | 14 | 12 | 0 | 17 | 9 | 13 | 14 | 0 | 12 | 13 | 14 | 12 | 9 | 16 | 12 | 13 | 13 | 12 |
| 36 | Littlefork | 427 | 219 | 189 | 3 | 0 | 267 | 148 | 1 | 269 | 145 | 251 | 170 | 1 | 261 | 143 | 273 | 136 | 217 | 190 | 252 | 154 | 263 | 147 |
| 37 | Mizpah | 66 | 27 | 35 | 1 | 0 | 41 | 25 | 0 | 38 | 26 | 39 | 27 | 0 | 41 | 24 | 40 | 24 | 32 | 32 | 38 | 26 | 39 | 27 |
| 38 | Northome | 123 | 86 | 33 | 1 | 0 | 94 | 22 | 0 | 99 | 21 | 82 | 38 | 1 | 94 | 23 | 95 | 22 | 84 | 33 | 92 | 25 | 90 | 24 |
| 39 | Ranier | 161 | 97 | 62 | 0 | 0 | 107 | 51 | 0 | 117 | 35 | 111 | 49 | 0 | 112 | 37 | 122 | 33 | 82 | 68 | 103 | 45 | 107 | 43 |
| 40 | South International Falls | 851 | 548 | 271 | 4 | 0 | 656 | 179 | 10 | 643 | 188 | 567 | 266 | 4 | 634 | 131 | 675 | 151 | 606 | 215 | 633 | 180 | 641 | 176 |
| | Totals | 7942 | 4578 | 3055 | 22 | 1 | 5370 | 2416 | 24 | 5466 | 2318 | 4703 | 3115 | 40 | 5328 | 2282 | 5657 | 2043 | 4691 | 3015 | 5308 | 2345 | 5432 | 2227 |



## LAKE COUNTY

## EIGHTH CONGRESSIONAL DISTRICT

| | | | | | | | | | | | | | | | | | | | | | | | | |
|---|---|---|---|---|---|---|---|---|---|---|---|---|---|---|---|---|---|---|---|---|---|---|---|---|
| | Town of— | | | | | | | | | | | | | | | | | | | | | | | |
| 1 | Beaver Bay—1st Precinct | 217 | 120 | 90 | 0 | 0 | 141 | 71 | 3 | 154 | 59 | 134 | 82 | 1 | 143 | 69 | 151 | 62 | 131 | 79 | 142 | 73 | 141 | 69 |
| 2 | Beaver Bay—2nd Precinct | 42 | 20 | 21 | 0 | 0 | 23 | 17 | 2 | 28 | 12 | 21 | 21 | 0 | 22 | 20 | 23 | 19 | 20 | 21 | 21 | 19 | 21 | 18 |
| 3 | Beaver Bay—3rd Precinct | 115 | 73 | 38 | 0 | 0 | 61 | 47 | 1 | 69 | 43 | 53 | 59 | 2 | 71 | 39 | 82 | 30 | 64 | 47 | 76 | 32 | 74 | 33 |
| 4 | Crystal Bay—1st Precinct | 240 | 146 | 91 | 0 | 0 | 165 | 65 | 0 | 168 | 61 | 148 | 84 | 0 | 149 | 72 | 160 | 62 | 141 | 80 | 155 | 65 | 147 | 73 |
| 5 | Crystal Bay—2nd Precinct | 69 | 37 | 31 | 0 | 0 | 38 | 29 | 0 | 38 | 26 | 31 | 35 | 2 | 34 | 28 | 41 | 22 | 35 | 29 | 38 | 27 | 36 | 26 |
| 6 | Town of Fall Lake | 113 | 76 | 36 | 0 | 0 | 62 | 47 | 2 | 64 | 47 | 58 | 53 | 2 | 71 | 35 | 86 | 23 | 61 | 48 | 76 | 30 | 76 | 32 |
| 7 | Town of Silver Creek | 432 | 240 | 187 | 1 | 0 | 270 | 159 | 0 | 294 | 123 | 236 | 180 | 2 | 275 | 149 | 288 | 133 | 250 | 174 | 274 | 147 | 275 | 150 |
| 8 | Unorganized Territory 1 | 77 | 33 | 41 | 0 | 0 | 42 | 34 | 1 | 48 | 27 | 33 | 44 | 0 | 41 | 35 | 43 | 34 | 27 | 48 | 39 | 37 | 40 | 36 |
| | Unorganized Territory 2— | | | | | | | | | | | | | | | | | | | | | | | |
| 9 | 1st Precinct | 167 | 106 | 55 | 0 | 0 | 115 | 51 | 0 | 123 | 43 | 104 | 59 | 0 | 113 | 50 | 117 | 45 | 103 | 59 | 113 | 47 | 114 | 49 |
| 10 | 2nd Precinct | 233 | 135 | 87 | 1 | 1 | 168 | 62 | 0 | 179 | 51 | 151 | 75 | 5 | 163 | 64 | 172 | 58 | 154 | 77 | 167 | 61 | 173 | 59 |
| 11 | 3rd Precinct | 313 | 216 | 86 | 1 | 0 | 239 | 63 | 1 | 261 | 49 | 222 | 85 | 2 | 240 | 62 | 254 | 52 | 222 | 82 | 244 | 58 | 253 | 51 |
| 12 | 4th Precinct | 22 | 11 | 9 | 1 | 0 | 18 | 4 | 0 | 17 | 5 | 16 | 5 | 1 | 17 | 5 | 17 | 4 | 16 | 6 | 17 | 3 | 18 | 2 |
| 13 | 5th Precinct | 31 | 23 | 7 | 0 | 0 | 25 | 6 | 0 | 23 | 4 | 20 | 11 | 0 | 23 | 7 | 25 | 6 | 22 | 8 | 24 | 7 | 24 | 7 |
| 14 | 6th Precinct | 71 | 47 | 22 | 0 | 0 | 40 | 28 | 0 | 52 | 18 | 40 | 28 | 1 | 44 | 26 | 50 | 16 | 45 | 22 | 46 | 19 | 48 | 19 |
| | City of Two Harbors— | | | | | | | | | | | | | | | | | | | | | | | |
| 15 | 1st Ward | 251 | 164 | 83 | 0 | 0 | 178 | 68 | 0 | 187 | 62 | 162 | 88 | 0 | 182 | 65 | 193 | 53 | 162 | 82 | 182 | 60 | 183 | 61 |
| 16 | 2nd Ward, 1st Precinct | 228 | 139 | 83 | 0 | 0 | 153 | 71 | 1 | 161 | 65 | 138 | 87 | 0 | 147 | 75 | 161 | 60 | 125 | 95 | 152 | 70 | 153 | 71 |
| 17 | 2nd Ward, 2nd Precinct | 439 | 247 | 186 | 0 | 0 | 267 | 162 | 1 | 280 | 147 | 243 | 193 | 2 | 266 | 156 | 277 | 145 | 237 | 189 | 263 | 162 | 269 | 158 |
| 18 | 3rd Ward, 1st Precinct | 178 | 108 | 63 | 0 | 1 | 123 | 54 | 0 | 130 | 46 | 103 | 75 | 0 | 122 | 52 | 126 | 46 | 108 | 65 | 125 | 46 | 128 | 46 |
| 19 | 3rd Ward, 2nd Precinct | 222 | 135 | 82 | 1 | 0 | 144 | 71 | 0 | 158 | 59 | 119 | 99 | 0 | 143 | 68 | 155 | 57 | 127 | 90 | 146 | 65 | 151 | 63 |
| 20 | 4th Ward, 1st Precinct | 477 | 294 | 174 | 2 | 0 | 324 | 151 | 0 | 343 | 129 | 293 | 182 | 1 | 324 | 144 | 351 | 120 | 289 | 181 | 326 | 141 | 337 | 134 |

Generated on 2013-02-13 18:41 GMT / http://hdl.handle.net/2027/uc1.b4049245
Creative Commons Zero (CC0) / http://www.hathitrust.org/access_use#cc-zero

| | | | | | | | | | | | | | | | | | | | | | | | |
|---|---|---|---|---|---|---|---|---|---|---|---|---|---|---|---|---|---|---|---|---|---|---|---|
| 21 | 4th Ward, 2nd Precinct | 413 | 265 | 141 | 3 | 0 | 298 | 111 | 2 | 320 | 85 | 276 | 133 | 4 | 300 | 101 | 315 | 94 | 268 | 139 | 299 | 108 | 294 | 111 |
| 22 | 4th Ward, 3rd Precinct | 297 | 221 | 67 | 1 | 0 | 233 | 60 | 0 | 247 | 48 | 209 | 86 | 1 | 240 | 54 | 246 | 50 | 219 | 75 | 241 | 53 | 230 | 57 |
| 23 | Village of Beaver Bay | 150 | 96 | 50 | 0 | 0 | 94 | 52 | 1 | 97 | 52 | 85 | 63 | 1 | 94 | 50 | 108 | 38 | 87 | 57 | 98 | 48 | 96 | 48 |
| | Village of Silver Bay— | | | | | | | | | | | | | | | | | | | | | | | |
| 24 | 1st Precinct | 811 | 535 | 260 | 2 | 0 | 592 | 213 | 0 | 617 | 186 | 518 | 287 | 1 | 579 | 219 | 618 | 185 | 504 | 297 | 588 | 209 | 578 | 221 |
| 25 | 2nd Precinct | 699 | 401 | 286 | 0 | 1 | 462 | 233 | 0 | 497 | 199 | 424 | 275 | 0 | 458 | 230 | 487 | 206 | 400 | 292 | 462 | 230 | 467 | 226 |
| | Totals | 6307 | 3888 | 2276 | 13 | 3 | 4275 | 1929 | 15 | 4555 | 1646 | 3837 | 2389 | 28 | 4261 | 1875 | 4546 | 1620 | 3817 | 2342 | 4314 | 1817 | 4326 | 1820 |

## ST. LOUIS COUNTY

## EIGHTH CONGRESSIONAL DISTRICT

| | | | | | | | | | | | | | | | | | | | | | | | |
|---|---|---|---|---|---|---|---|---|---|---|---|---|---|---|---|---|---|---|---|---|---|---|---|
| | City of Duluth— | | | | | | | | | | | | | | | | | | | | | | |
| 1 | 1st Precinct | 953 | 385 | 555 | 7 | 1 | 419 | 512 | 3 | 477 | 445 | 359 | 579 | 0 | 405 | 507 | 453 | 463 | 357 | 563 | 431 | 480 | 410 | 503 |
| 2 | 2nd Precinct | 869 | 372 | 483 | 6 | 1 | 395 | 452 | 3 | 464 | 376 | 361 | 495 | 1 | 394 | 433 | 445 | 402 | 349 | 494 | 427 | 412 | 411 | 427 |
| 3 | 3rd Precinct | 759 | 301 | 443 | 4 | 1 | 314 | 419 | 2 | 371 | 356 | 271 | 469 | 1 | 295 | 412 | 329 | 386 | 267 | 449 | 319 | 396 | 311 | 409 |
| 4 | 4th Precinct | 1262 | 483 | 755 | 7 | 4 | 527 | 704 | 5 | 606 | 612 | 445 | 796 | 3 | 504 | 693 | 574 | 635 | 455 | 755 | 542 | 671 | 541 | 672 |
| 5 | 5th Precinct | 1429 | 448 | 967 | 5 | 0 | 484 | 898 | 6 | 562 | 802 | 382 | 1024 | 1 | 444 | 880 | 517 | 833 | 388 | 966 | 479 | 861 | 462 | 885 |
| 6 | 6th Precinct | 1661 | 884 | 744 | 8 | 1 | 936 | 671 | 8 | 1025 | 573 | 802 | 819 | 4 | 889 | 664 | 992 | 592 | 819 | 759 | 957 | 623 | 925 | 649 |
| 7 | 7th Precinct | 144 | 100 | 39 | 1 | 1 | 109 | 28 | 1 | 116 | 19 | 99 | 40 | 2 | 108 | 25 | 118 | 18 | 104 | 29 | 109 | 26 | 110 | 23 |
| 8 | 8th Precinct | 2336 | 682 | 1619 | 14 | 2 | 736 | 1551 | 9 | 885 | 1374 | 559 | 1739 | 6 | 635 | 1577 | 758 | 1483 | 540 | 1707 | 718 | 1513 | 680 | 1550 |
| 9 | 9th Precinct | 1019 | 565 | 444 | 4 | 0 | 583 | 405 | 1 | 626 | 347 | 492 | 506 | 4 | 576 | 372 | 622 | 353 | 513 | 446 | 584 | 373 | 571 | 387 |
| 10 | 10th Precinct | 1454 | 441 | 999 | 5 | 1 | 462 | 960 | 3 | 514 | 886 | 334 | 1094 | 3 | 374 | 1003 | 462 | 934 | 318 | 1068 | 420 | 972 | 406 | 983 |
| 11 | 11th Precinct | 1215 | 287 | 912 | 6 | 0 | 271 | 907 | 9 | 330 | 837 | 195 | 991 | 9 | 233 | 919 | 287 | 874 | 190 | 976 | 249 | 909 | 236 | 918 |
| 12 | 12th Precinct | 484 | 168 | 314 | 2 | 0 | 174 | 294 | 2 | 202 | 272 | 142 | 338 | 1 | 152 | 304 | 184 | 282 | 145 | 319 | 182 | 283 | 167 | 298 |
| 13 | 13th Precinct | 1301 | 414 | 849 | 12 | 1 | 432 | 830 | 11 | 497 | 754 | 362 | 906 | 6 | 395 | 838 | 465 | 787 | 340 | 901 | 432 | 809 | 411 | 834 |
| 14 | 14th Precinct | 635 | 267 | 355 | 3 | 1 | 279 | 333 | 3 | 299 | 313 | 232 | 385 | 2 | 245 | 340 | 277 | 322 | 229 | 363 | 266 | 327 | 250 | 341 |
| 15 | 15th Precinct | 818 | 354 | 447 | 8 | 1 | 375 | 419 | 6 | 428 | 358 | 310 | 492 | 2 | 339 | 425 | 388 | 387 | 289 | 477 | 364 | 406 | 350 | 422 |
| 16 | 16th Precinct | 569 | 236 | 323 | 4 | 0 | 250 | 296 | 4 | 274 | 259 | 215 | 337 | 2 | 237 | 284 | 269 | 261 | 199 | 327 | 240 | 284 | 240 | 286 |
| 17 | 17th Precinct | 412 | 180 | 218 | 6 | 0 | 201 | 186 | 4 | 213 | 171 | 169 | 227 | 5 | 183 | 188 | 206 | 162 | 171 | 205 | 194 | 177 | 191 | 187 |
| 18 | 18th Precinct | 601 | 299 | 288 | 3 | 0 | 314 | 266 | 0 | 336 | 237 | 267 | 318 | 1 | 303 | 262 | 331 | 243 | 274 | 295 | 313 | 253 | 307 | 265 |
| 19 | 19th Precinct | 416 | 238 | 173 | 2 | 0 | 239 | 161 | 2 | 255 | 145 | 193 | 217 | 0 | 218 | 165 | 246 | 151 | 201 | 192 | 229 | 161 | 221 | 173 |
| 20 | 20th Precinct | 970 | 522 | 427 | 7 | 1 | 552 | 376 | 3 | 588 | 340 | 477 | 472 | 1 | 534 | 365 | 585 | 337 | 467 | 431 | 541 | 366 | 543 | 371 |
| 21 | 21th Precinct | 903 | 498 | 379 | 9 | 0 | 521 | 343 | 8 | 554 | 305 | 445 | 423 | 4 | 494 | 326 | 566 | 285 | 447 | 393 | 518 | 316 | 511 | 324 |
| 22 | 22th Precinct | 410 | 266 | 147 | 3 | 0 | 269 | 126 | 3 | 277 | 115 | 243 | 157 | 1 | 263 | 123 | 275 | 112 | 230 | 152 | 263 | 124 | 262 | 119 |
| 23 | 23rd Precinct | 726 | 443 | 272 | 4 | 1 | 450 | 250 | 4 | 485 | 208 | 408 | 305 | 3 | 426 | 244 | 468 | 213 | 410 | 268 | 442 | 235 | 444 | 237 |
| 24 | 24th Precinct | 500 | 248 | 241 | 5 | 0 | 274 | 208 | 2 | 288 | 189 | 239 | 248 | 2 | 253 | 206 | 270 | 193 | 229 | 231 | 252 | 208 | 246 | 212 |
| 25 | 25th Precinct | 377 | 226 | 142 | 2 | 0 | 233 | 132 | 3 | 247 | 117 | 213 | 155 | 1 | 217 | 128 | 237 | 120 | 212 | 137 | 225 | 123 | 227 | 122 |
| 26 | 26th Precinct | 698 | 458 | 226 | 4 | 1 | 466 | 204 | 4 | 475 | 188 | 419 | 257 | 4 | 448 | 185 | 487 | 169 | 429 | 230 | 459 | 191 | 466 | 182 |
| 27 | 27th Precinct | 804 | 508 | 276 | 4 | 3 | 544 | 236 | 7 | 579 | 201 | 481 | 305 | 1 | 519 | 234 | 541 | 224 | 489 | 269 | 548 | 209 | 525 | 236 |
| 28 | 28th Precinct | 302 | 230 | 65 | 2 | 1 | 230 | 55 | 4 | 239 | 48 | 205 | 87 | 2 | 220 | 47 | 231 | 49 | 213 | 65 | 230 | 47 | 226 | 49 |
| 29 | 29th Precinct | 352 | 195 | 152 | 1 | 0 | 238 | 107 | 2 | 245 | 97 | 201 | 144 | 2 | 224 | 114 | 226 | 111 | 211 | 129 | 228 | 109 | 219 | 117 |
| 30 | 30th Precinct | 1991 | 1227 | 716 | 17 | 7 | 1346 | 577 | 13 | 1408 | 492 | 1195 | 743 | 12 | 1271 | 572 | 1371 | 529 | 1199 | 670 | 1311 | 551 | 1295 | 581 |
| 31 | 31st Precinct | 676 | 493 | 174 | 2 | 0 | 506 | 149 | 3 | 517 | 135 | 455 | 207 | 1 | 480 | 148 | 513 | 126 | 452 | 175 | 482 | 143 | 476 | 154 |
| 32 | 32nd Precinct | 556 | 351 | 186 | 7 | 0 | 375 | 158 | 2 | 399 | 132 | 325 | 210 | 0 | 346 | 143 | 372 | 127 | 317 | 180 | 346 | 139 | 337 | 160 |
| 33 | 33rd Precinct | 298 | 176 | 104 | 8 | 2 | 184 | 92 | 5 | 190 | 83 | 174 | 110 | 4 | 167 | 88 | 180 | 84 | 161 | 93 | 173 | 85 | 173 | 93 |
| 34 | 34th Precinct | 789 | 436 | 339 | 4 | 0 | 428 | 331 | 3 | 457 | 290 | 380 | 387 | 2 | 417 | 319 | 446 | 304 | 382 | 362 | 446 | 295 | 421 | 320 |
| 35 | 35th Precinct | 250 | 156 | 84 | 7 | 2 | 167 | 59 | 4 | 171 | 57 | 153 | 84 | 2 | 143 | 64 | 148 | 62 | 140 | 67 | 145 | 59 | 144 | 62 |
| 36 | 36th Precinct | 485 | 308 | 161 | 3 | 4 | 323 | 132 | 5 | 318 | 133 | 284 | 176 | 4 | 302 | 130 | 328 | 115 | 289 | 148 | 322 | 118 | 313 | 127 |
| 37 | 37th Precinct | 363 | 271 | 79 | 1 | 1 | 278 | 68 | 5 | 277 | 58 | 251 | 100 | 2 | 271 | 59 | 283 | 51 | 257 | 71 | 277 | 56 | 269 | 58 |
| 38 | 38th Precinct | 363 | 225 | 123 | 7 | 2 | 241 | 104 | 3 | 244 | 97 | 218 | 130 | 3 | 220 | 105 | 235 | 98 | 206 | 121 | 221 | 110 | 222 | 113 |
| 39 | 39th Precinct | 386 | 253 | 120 | 4 | 0 | 262 | 102 | 3 | 267 | 100 | 233 | 135 | 3 | 242 | 108 | 255 | 98 | 222 | 124 | 251 | 98 | 250 | 106 |
| 40 | 40th Precinct | 344 | 246 | 81 | 4 | 1 | 244 | 78 | 2 | 250 | 72 | 229 | 94 | 1 | 219 | 74 | 239 | 64 | 218 | 81 | 227 | 67 | 232 | 72 |
| 41 | 41st Precinct | 524 | 384 | 127 | 0 | 3 | 401 | 100 | 2 | 407 | 88 | 373 | 130 | 4 | 385 | 93 | 405 | 83 | 364 | 121 | 396 | 88 | 386 | 97 |



Digitized by Google
Original from UNIVERSITY OF CALIFORNIA

Generated on 2013-02-13 18:42 GMT / http://hdl.handle.net/2027/uc1.b4049245
Creative Commons Zero (CC0) / http://www.hathitrust.org/access_use#cc-zero

Digitized by Google
Original from UNIVERSITY OF CALIFORNIA



## ST. LOUIS COUNTY — Continued

### 1960 GENERAL ELECTION RETURNS

### EIGHTH CONGRESSIONAL DISTRICT

| NAMES OF TOWNSHIPS, VILLAGES, OR WARDS (In Alphabetical Order) | Total White Ballots Cast and Counted | Presidential Electors | | | | U. S. Senator | | | Repr. 8th District | | Governor | | | Lieutenant Governor | | Secretary of State | | State Treasurer | | Attorney General | | R.R. & Whse. Comm. | |
|---|---|---|---|---|---|---|---|---|---|---|---|---|---|---|---|---|---|---|---|---|---|---|---|
| | | Kennedy and Johnson D.F.L. | Nixon and Lodge Rep. | Dobbs and Weiss Soc. Workers | Hass and Cozzini Ind. Govt. | H. Humphrey D.F.L. | P. K. Peterson Rep. | C. Feingold Soc. Workers | J. Blatnik D.F.L. | J. H. Ketola Rep. | O. L. Freeman D.F.L. | E. L. Andersen Rep. | R. Gustafson Ind. Govt. | K. F. Rolvaag D.F.L. | Art Ogle Rep. | J. L. Donovan D.F.L. | K. O. Joyce Rep. | C. H. Hammar D.F.L. | V. Bjornson Rep. | W. F. Mondale D.F.L. | G. A. Saetre Rep. | H. Petersen D.F.L. | R. M. Johnson Rep. |
| 42 42nd & 43rd Precinct | 238 | 166 | 64 | 2 | 0 | 181 | 49 | 0 | 186 | 43 | 167 | 67 | 0 | 168 | 44 | 177 | 40 | 172 | 55 | 174 | 39 | 174 | 46 |
| 43 44th Precinct | 257 | 178 | 75 | 1 | 0 | 189 | 57 | 0 | 188 | 55 | 165 | 83 | 0 | 177 | 53 | 184 | 55 | 170 | 62 | 179 | 53 | 179 | 60 |
| 44 45th Precinct | 610 | 409 | 182 | 6 | 2 | 460 | 125 | 5 | 464 | 113 | 418 | 169 | 4 | 433 | 124 | 463 | 108 | 424 | 145 | 441 | 119 | 432 | 130 |
| 45 46th Precinct | 492 | 268 | 210 | 5 | 0 | 315 | 166 | 1 | 334 | 141 | 281 | 202 | 2 | 310 | 152 | 328 | 136 | 285 | 178 | 311 | 148 | 305 | 159 |
| 46 47th Precinct | 1183 | 716 | 452 | 5 | 1 | 818 | 338 | 4 | 872 | 271 | 717 | 443 | 7 | 785 | 338 | 843 | 296 | 720 | 411 | 813 | 315 | 812 | 325 |
| 47 48th Precinct | 1083 | 624 | 433 | 10 | 1 | 708 | 350 | 8 | 741 | 305 | 616 | 444 | 1 | 685 | 348 | 718 | 319 | 635 | 406 | 701 | 337 | 699 | 348 |
| 48 49th Precinct | 545 | 322 | 210 | 5 | 0 | 370 | 160 | 3 | 378 | 144 | 315 | 219 | 0 | 354 | 151 | 377 | 130 | 315 | 200 | 356 | 153 | 356 | 159 |
| 49 50th Precinct | 355 | 219 | 133 | 1 | 1 | 252 | 94 | 0 | 262 | 81 | 234 | 118 | 1 | 242 | 89 | 247 | 87 | 222 | 107 | 247 | 89 | 241 | 95 |
| 50 51st Precinct | 320 | 189 | 123 | 2 | 1 | 195 | 108 | 2 | 214 | 90 | 176 | 134 | 0 | 194 | 93 | 313 | 82 | 182 | 114 | 207 | 89 | 199 | 95 |
| 51 52nd Precinct | 537 | 343 | 181 | 3 | 0 | 387 | 134 | 1 | 398 | 118 | 348 | 179 | 0 | 360 | 142 | 390 | 125 | 341 | 165 | 373 | 128 | 371 | 138 |
| 52 53rd Precinct | 398 | 319 | 71 | 1 | 0 | 329 | 57 | 3 | 335 | 50 | 312 | 73 | 6 | 324 | 48 | 330 | 46 | 308 | 63 | 325 | 47 | 325 | 48 |
| 53 54th Precinct | 668 | 474 | 176 | 4 | 2 | 480 | 154 | 4 | 507 | 129 | 454 | 190 | 4 | 475 | 137 | 501 | 120 | 450 | 165 | 486 | 131 | 487 | 125 |
| 54 55th Precinct | 304 | 218 | 77 | 3 | 4 | 225 | 66 | 2 | 228 | 59 | 200 | 88 | 5 | 215 | 61 | 226 | 57 | 205 | 75 | 222 | 56 | 220 | 61 |
| 55 56th Precinct | 585 | 419 | 154 | 2 | 2 | 446 | 122 | 2 | 460 | 102 | 408 | 162 | 1 | 426 | 114 | 442 | 104 | 408 | 142 | 430 | 118 | 435 | 124 |
| 56 57th Precinct | 716 | 475 | 227 | 4 | 0 | 512 | 179 | 4 | 536 | 157 | 477 | 225 | 0 | 486 | 181 | 516 | 162 | 465 | 208 | 496 | 173 | 501 | 178 |
| 57 58th Precinct | 907 | 513 | 379 | 2 | 0 | 594 | 283 | 5 | 608 | 259 | 505 | 384 | 5 | 545 | 295 | 606 | 249 | 504 | 350 | 580 | 276 | 566 | 286 |
| 58 59th Precinct | 1267 | 700 | 543 | 8 | 0 | 776 | 451 | 4 | 797 | 411 | 709 | 530 | 4 | 754 | 441 | 796 | 405 | 687 | 505 | 752 | 445 | 746 | 457 |
| 59 60th Precinct | 341 | 269 | 67 | 0 | 0 | 276 | 56 | 1 | 282 | 44 | 265 | 68 | 1 | 269 | 47 | 278 | 43 | 262 | 52 | 273 | 46 | 269 | 50 |
| 60 61st Precinct | 324 | 265 | 51 | 2 | 0 | 272 | 45 | 1 | 273 | 42 | 262 | 58 | 0 | 263 | 44 | 274 | 39 | 257 | 51 | 264 | 45 | 267 | 45 |
| 61 62nd Precinct | 651 | 388 | 252 | 4 | 1 | 424 | 214 | 2 | 431 | 203 | 387 | 254 | 1 | 419 | 195 | 440 | 179 | 369 | 249 | 423 | 195 | 423 | 199 |
| 62 63rd Precinct | 477 | 359 | 111 | 3 | 0 | 379 | 84 | 3 | 376 | 83 | 354 | 111 | 1 | 360 | 78 | 376 | 73 | 342 | 98 | 364 | 73 | 357 | 82 |
| 63 64th Precinct | 438 | 364 | 60 | 5 | 0 | 366 | 54 | 2 | 373 | 45 | 345 | 77 | 2 | 350 | 52 | 366 | 46 | 346 | 61 | 359 | 49 | 352 | 53 |
| 64 65th Precinct | 749 | 507 | 220 | 11 | 1 | 565 | 169 | 3 | 583 | 149 | 522 | 217 | 1 | 553 | 161 | 584 | 134 | 512 | 205 | 563 | 151 | 557 | 160 |
| 65 66th Precinct | 586 | 458 | 111 | 5 | 1 | 478 | 86 | 4 | 494 | 71 | 446 | 128 | 2 | 466 | 80 | 486 | 68 | 451 | 103 | 474 | 73 | 475 | 77 |
| 66 67th Precinct | 719 | 502 | 193 | 11 | 0 | 551 | 148 | 6 | 560 | 132 | 513 | 189 | 1 | 531 | 144 | 560 | 119 | 507 | 168 | 538 | 139 | 539 | 140 |
| 67 68th Precinct | 530 | 356 | 160 | 4 | 0 | 400 | 114 | 1 | 402 | 108 | 354 | 164 | 0 | 386 | 116 | 398 | 108 | 356 | 148 | 397 | 111 | 393 | 114 |
| 68 69th Precinct | 547 | 363 | 177 | 2 | 0 | 406 | 129 | 0 | 424 | 106 | 368 | 171 | 1 | 402 | 119 | 419 | 110 | 376 | 152 | 410 | 114 | 400 | 125 |
| 69 70th Precinct | 308 | 194 | 109 | 3 | 0 | 227 | 75 | 2 | 226 | 70 | 207 | 93 | 1 | 222 | 76 | 230 | 65 | 199 | 93 | 229 | 67 | 222 | 72 |
| 70 71st Precinct | 296 | 194 | 95 | 4 | 0 | 200 | 87 | 5 | 208 | 75 | 183 | 107 | 1 | 202 | 79 | 208 | 74 | 188 | 98 | 208 | 75 | 208 | 80 |
| 71 72nd Precinct | 1185 | 764 | 397 | 8 | 1 | 809 | 346 | 8 | 846 | 299 | 722 | 439 | 4 | 779 | 332 | 818 | 320 | 728 | 390 | 799 | 328 | 786 | 347 |
| 72 73rd Precinct | 835 | 694 | 122 | 6 | 0 | 712 | 103 | 3 | 720 | 84 | 673 | 144 | 3 | 683 | 91 | 719 | 74 | 679 | 111 | 711 | 80 | 694 | 94 |
| 73 74th Precinct | 486 | 415 | 60 | 5 | 2 | 413 | 61 | 2 | 421 | 53 | 397 | 78 | 1 | 406 | 53 | 414 | 48 | 394 | 69 | 408 | 49 | 406 | 56 |
| 74 75th Precinct | 176 | 96 | 75 | 4 | 0 | 109 | 61 | 2 | 116 | 54 | 102 | 71 | 0 | 112 | 57 | 115 | 52 | 102 | 64 | 110 | 55 | 112 | 55 |
| Totals | 30527 | 27965 | 21498 | 353 | 64 | 29856 | 19004 | 265 | 31605 | 16827 | 26392 | 22909 | 172 | 28326 | 18701 | 30726 | 17195 | 26253 | 21272 | 29381 | 18039 | 28895 | 18708 |
| 1 Alango | 186 | 139 | 37 | 2 | 1 | 150 | 26 | 1 | 145 | 37 | 137 | 43 | 0 | 142 | 34 | 150 | 27 | 134 | 43 | 144 | 32 | 144 | 33 |
| 2 Alborn | 113 | 85 | 23 | 1 | 3 | 97 | 9 | 3 | 96 | 12 | 89 | 18 | 5 | 97 | 14 | 97 | 10 | 84 | 22 | 93 | 15 | 96 | 13 |
| 3 Alden | 76 | 69 | 6 | 0 | 0 | 68 | 7 | 0 | 68 | 7 | 62 | 12 | 0 | 67 | 6 | 69 | 4 | 68 | 7 | 70 | 3 | 69 | 6 |
| 4 Angora | 124 | 78 | 43 | 0 | 0 | 81 | 39 | 2 | 84 | 38 | 61 | 63 | 0 | 85 | 34 | 92 | 30 | 75 | 45 | 84 | 35 | 92 | 30 |

Generated on 2013-02-13 18:42 GMT / http://hdl.handle.net/2027/uc1.b4049245
Creative Commons Zero (CC0) / http://www.hathitrust.org/access_use#cc-zero

Digitized by Google

Original from UNIVERSITY OF CALIFORNIA

| | | | | | | | | | | | | | | | | | | | | | | | | |
|---|---|---|---|---|---|---|---|---|---|---|---|---|---|---|---|---|---|---|---|---|---|---|---|---|
| 5 | Arrowhead | 78 | 58 | 17 | 0 | 0 | 66 | 12 | 0 | 67 | 11 | 58 | 18 | 0 | 62 | 14 | 68 | 10 | 61 | 16 | 67 | 10 | 59 | 18 |
| 6 | Ault | 44 | 32 | 9 | 0 | 0 | 36 | 7 | 1 | 36 | 8 | 33 | 11 | 0 | 36 | 7 | 39 | 5 | 37 | 7 | 38 | 6 | 38 | 6 |
| 7 | Babbitt | 1067 | 753 | 300 | 1 | 0 | 787 | 284 | 2 | 820 | 238 | 723 | 338 | 1 | 681 | 374 | 830 | 227 | 715 | 340 | 800 | 251 | 802 | 254 |
| 8 | Balkan | 428 | 360 | 48 | 1 | 1 | 373 | 39 | 5 | 375 | 43 | 351 | 74 | 1 | 374 | 37 | 378 | 37 | 352 | 65 | 372 | 40 | 377 | 42 |
| 9 | Bassett | 39 | 28 | 9 | 0 | 0 | 35 | 4 | 0 | 33 | 6 | 28 | 10 | 0 | 29 | 9 | 35 | 4 | 30 | 9 | 31 | 8 | 35 | 4 |
| 10 | Beatty | 129 | 73 | 53 | 0 | 0 | 77 | 49 | 0 | 79 | 47 | 69 | 60 | 0 | 79 | 49 | 82 | 44 | 71 | 56 | 75 | 51 | 75 | 49 |
| 11 | Biwabik—City | 908 | 646 | 231 | 2 | 0 | 675 | 212 | 5 | 695 | 202 | 642 | 251 | 3 | 669 | 206 | 712 | 169 | 635 | 240 | 677 | 202 | 689 | 197 |
| 12 | Biwabik—Town | 450 | 356 | 78 | 2 | 0 | 363 | 80 | 1 | 378 | 66 | 355 | 91 | 2 | 374 | 62 | 376 | 65 | 345 | 89 | 364 | 68 | 364 | 71 |
| 13 | Breitung | 487 | 326 | 150 | 1 | 0 | 333 | 139 | 2 | 317 | 150 | 300 | 179 | 1 | 326 | 146 | 354 | 120 | 308 | 159 | 340 | 132 | 338 | 135 |
| 14 | Brevator | 324 | 265 | 51 | 2 | 0 | 276 | 40 | 2 | 279 | 43 | 266 | 56 | 1 | 273 | 44 | 287 | 44 | 269 | 44 | 267 | 37 | 270 | 46 |
| 15 | Brookston | 69 | 47 | 22 | 0 | 0 | 50 | 19 | 0 | 54 | 15 | 47 | 22 | 0 | 48 | 17 | 52 | 16 | 49 | 17 | 49 | 19 | 52 | 15 |
| 16 | Buhl | 833 | 600 | 199 | 2 | 0 | 620 | 189 | 6 | 629 | 188 | 582 | 237 | 2 | 627 | 175 | 628 | 167 | 574 | 213 | 640 | 164 | 635 | 172 |
| 17 | Canosia | 500 | 287 | 208 | 1 | 0 | 318 | 174 | 0 | 352 | 140 | 264 | 223 | 3 | 318 | 169 | 342 | 149 | 288 | 195 | 325 | 156 | 326 | 163 |
| 18 | Cedar Valley | 96 | 67 | 27 | 1 | 0 | 71 | 22 | 0 | 71 | 21 | 69 | 25 | 0 | 73 | 19 | 74 | 19 | 68 | 26 | 75 | 19 | 75 | 20 |
| 19 | Cherry | 268 | 198 | 61 | 4 | 2 | 221 | 44 | 0 | 210 | 53 | 193 | 68 | 4 | 212 | 48 | 225 | 33 | 209 | 53 | 217 | 43 | 216 | 47 |
| 20 | Chisholm—1st Precinct | 497 | 287 | 197 | 1 | 0 | 308 | 184 | 3 | 323 | 165 | 254 | 238 | 0 | 290 | 192 | 308 | 178 | 274 | 211 | 303 | 180 | 298 | 186 |
| 21 | 2nd Precinct | 474 | 331 | 127 | 0 | 0 | 332 | 130 | 3 | 357 | 112 | 314 | 152 | 2 | 336 | 124 | 348 | 112 | 330 | 130 | 353 | 105 | 349 | 117 |
| 22 | 3rd Precinct | 503 | 371 | 123 | 1 | 0 | 380 | 117 | 4 | 403 | 98 | 347 | 148 | 5 | 377 | 112 | 387 | 105 | 362 | 130 | 391 | 103 | 388 | 108 |
| 23 | 4th Precinct | 510 | 339 | 150 | 5 | 0 | 371 | 131 | 5 | 380 | 116 | 340 | 160 | 4 | 361 | 129 | 379 | 117 | 310 | 182 | 377 | 127 | 359 | 128 |
| 24 | 5th Precinct | 430 | 317 | 104 | 0 | 0 | 340 | 85 | 1 | 350 | 75 | 307 | 115 | 0 | 329 | 92 | 318 | 84 | 311 | 107 | 334 | 82 | 335 | 85 |
| 25 | 6th Precinct | 457 | 368 | 71 | 1 | 0 | 368 | 81 | 1 | 380 | 69 | 347 | 98 | 5 | 374 | 69 | 385 | 62 | 369 | 77 | 378 | 69 | 373 | 71 |
| 26 | 7th Precinct | 484 | 417 | 45 | 2 | 3 | 417 | 53 | 1 | 437 | 43 | 382 | 89 | 4 | 408 | 54 | 430 | 40 | 407 | 60 | 422 | 41 | 426 | 43 |
| 27 | 8th Precinct | 478 | 381 | 73 | 0 | 0 | 383 | 80 | 1 | 390 | 74 | 360 | 108 | 0 | 378 | 81 | 390 | 70 | 370 | 86 | 387 | 76 | 383 | 77 |
| 28 | Clinton | 337 | 246 | 75 | 0 | 1 | 261 | 65 | 0 | 262 | 68 | 241 | 90 | 1 | 262 | 60 | 273 | 54 | 256 | 67 | 259 | 59 | 269 | 57 |
| 29 | Colvin | 146 | 104 | 36 | 1 | 0 | 113 | 31 | 0 | 116 | 29 | 105 | 37 | 3 | 115 | 25 | 120 | 23 | 111 | 32 | 115 | 25 | 114 | 28 |
| 30 | Cook | 262 | 137 | 119 | 1 | 0 | 153 | 102 | 0 | 160 | 99 | 121 | 134 | 0 | 146 | 111 | 155 | 97 | 129 | 126 | 150 | 101 | 148 | 102 |
| 31 | Cotton | 162 | 95 | 58 | 0 | 1 | 108 | 50 | 0 | 114 | 43 | 97 | 60 | 2 | 107 | 50 | 115 | 42 | 101 | 56 | 111 | 44 | 112 | 48 |
| 32 | Culver | 90 | 62 | 24 | 0 | 1 | 72 | 16 | 0 | 69 | 18 | 62 | 25 | 1 | 68 | 17 | 71 | 15 | 69 | 18 | 73 | 13 | 72 | 13 |
| 33 | Duluth—Town | 639 | 365 | 254 | 0 | 0 | 418 | 211 | 0 | 442 | 188 | 358 | 270 | 7 | 401 | 221 | 430 | 195 | 363 | 263 | 420 | 209 | 415 | 211 |
| 34 | Ellsburg | 44 | 30 | 12 | 1 | 0 | 34 | 7 | 1 | 39 | 5 | 35 | 8 | 1 | 36 | 8 | 38 | 6 | 35 | 8 | 35 | 9 | 37 | 7 |
| 35 | Elmer | 87 | 66 | 19 | 0 | 0 | 71 | 16 | 0 | 66 | 19 | 58 | 26 | 2 | 70 | 16 | 76 | 11 | 63 | 23 | 72 | 13 | 70 | 16 |
| 36 | Ely—1st Ward | 433 | 330 | 81 | 0 | 0 | 305 | 105 | 3 | 304 | 120 | 310 | 108 | 3 | 325 | 82 | 345 | 68 | 303 | 100 | 336 | 77 | 328 | 80 |
| 37 | 2nd Ward | 384 | 287 | 104 | 3 | 1 | 239 | 145 | 5 | 245 | 147 | 249 | 143 | 2 | 270 | 105 | 289 | 92 | 249 | 125 | 281 | 91 | 283 | 100 |
| 38 | 3rd Ward | 480 | 233 | 243 | 1 | 0 | 215 | 251 | 5 | 202 | 269 | 210 | 262 | 2 | 230 | 232 | 257 | 203 | 208 | 255 | 251 | 212 | 248 | 217 |
| 39 | 4th Ward | 394 | 309 | 70 | 1 | 0 | 263 | 106 | 9 | 267 | 111 | 269 | 118 | 1 | 283 | 91 | 304 | 76 | 269 | 103 | 293 | 80 | 290 | 83 |
| 40 | 5th Ward | 604 | 403 | 191 | 1 | 0 | 317 | 268 | 1 | 316 | 274 | 343 | 255 | 1 | 359 | 221 | 402 | 188 | 336 | 251 | 389 | 198 | 373 | 214 |
| 41 | 6th Ward | 815 | 676 | 117 | 0 | 2 | 584 | 200 | 9 | 596 | 203 | 596 | 200 | 5 | 628 | 144 | 673 | 115 | 603 | 178 | 657 | 120 | 646 | 135 |
| 42 | Embarrass | 424 | 302 | 99 | 3 | 1 | 332 | 83 | 1 | 317 | 100 | 300 | 114 | 3 | 329 | 77 | 343 | 66 | 312 | 94 | 330 | 75 | 331 | 75 |
| 43 | Eveleth—1st Ward | 312 | 227 | 72 | 0 | 1 | 217 | 86 | 4 | 221 | 77 | 196 | 104 | 4 | 226 | 72 | 235 | 64 | 208 | 83 | 225 | 65 | 230 | 69 |
| 44 | 2nd Ward | 369 | 242 | 108 | 1 | 1 | 218 | 135 | 5 | 214 | 144 | 192 | 167 | 2 | 226 | 120 | 250 | 103 | 216 | 133 | 235 | 113 | 232 | 119 |
| 45 | 3rd Ward | 312 | 234 | 81 | 0 | 0 | 218 | 93 | 2 | 230 | 87 | 189 | 128 | 1 | 211 | 91 | 226 | 85 | 199 | 102 | 216 | 90 | 216 | 87 |
| 46 | 4th Ward | 429 | 279 | 143 | 2 | 0 | 264 | 165 | 0 | 277 | 150 | 215 | 210 | 2 | 250 | 164 | 269 | 145 | 222 | 181 | 272 | 150 | 258 | 151 |
| 47 | 5th Ward, 1st Precinct | 551 | 449 | 97 | 2 | 0 | 403 | 133 | 1 | 420 | 121 | 350 | 188 | 2 | 408 | 105 | 416 | 94 | 390 | 124 | 413 | 99 | 403 | 105 |
| 48 | 5th Ward, 2nd Precinct | 481 | 343 | 127 | 2 | 0 | 331 | 145 | 2 | 331 | 143 | 278 | 200 | 0 | 319 | 143 | 344 | 121 | 299 | 163 | 337 | 127 | 339 | 127 |
| 49 | 6th Ward, 1st Precinct | 140 | 119 | 17 | 0 | 0 | 128 | 12 | 0 | 128 | 12 | 110 | 29 | 1 | 120 | 15 | 120 | 17 | 116 | 19 | 124 | 14 | 123 | 11 |
| 50 | 6th Ward, 2nd Precinct | 403 | 293 | 89 | 0 | 1 | 257 | 125 | 1 | 276 | 109 | 234 | 153 | 1 | 270 | 104 | 290 | 90 | 258 | 122 | 278 | 100 | 275 | 105 |
| 51 | 7th Ward, 1st Precinct | 94 | 80 | 7 | 2 | 0 | 80 | 10 | 0 | 84 | 10 | 79 | 12 | 1 | 79 | 7 | 80 | 6 | 76 | 9 | 80 | 7 | 78 | 9 |
| 52 | 7th Ward, 2nd Precinct | 187 | 157 | 20 | 0 | 0 | 159 | 20 | 0 | 161 | 14 | 94 | 35 | 1 | 156 | 19 | 163 | 14 | 123 | 22 | 156 | 15 | 154 | 17 |
| 53 | Fairbanks | 65 | 50 | 12 | 0 | 0 | 55 | 10 | 0 | 55 | 8 | 46 | 17 | 0 | 54 | 10 | 55 | 10 | 52 | 12 | 53 | 9 | 56 | 8 |
| 54 | Fayal | 838 | 568 | 257 | 3 | 1 | 539 | 279 | 4 | 549 | 281 | 465 | 360 | 5 | 528 | 284 | 571 | 251 | 520 | 299 | 551 | 264 | 547 | 275 |
| 55 | Field | 182 | 127 | 53 | 1 | 0 | 130 | 52 | 0 | 138 | 36 | 104 | 77 | 0 | 131 | 46 | 138 | 38 | 110 | 48 | 137 | 41 | 132 | 36 |
| 56 | Fine Lakes | 96 | 63 | 31 | 0 | 0 | 68 | 25 | 0 | 68 | 26 | 64 | 31 | 0 | 67 | 25 | 70 | 23 | 66 | 27 | 68 | 23 | 66 | 27 |
| 57 | Floodwood | 611 | 391 | 200 | 2 | 0 | 436 | 162 | 2 | 439 | 163 | 403 | 204 | 0 | 424 | 171 | 444 | 147 | 393 | 201 | 416 | 167 | 425 | 170 |
| 58 | Fraser | 40 | 13 | 27 | 0 | 0 | 17 | 22 | 0 | 17 | 21 | 16 | 23 | 0 | 17 | 23 | 18 | 22 | 15 | 24 | 14 | 25 | 17 | 23 |
| 59 | Fredenberg | 139 | 91 | 44 | 0 | 0 | 95 | 42 | 0 | 107 | 32 | 82 | 56 | 1 | 96 | 40 | 98 | 39 | 95 | 41 | 102 | 37 | 100 | 38 |
| 60 | French | 127 | 88 | 36 | 0 | 0 | 94 | 31 | 1 | 104 | 21 | 80 | 45 | 2 | 97 | 28 | 100 | 26 | 85 | 40 | 97 | 30 | 97 | 28 |

Generated on 2013-02-13 18:42 GMT / http://hdl.handle.net/2027/uc1.b4049245
Creative Commons Zero (CC0) / http://www.hathitrust.org/access_use#cc-zero



| NAMES OF TOWNSHIPS, VILLAGES, OR WARDS (In Alphabetical Order) | Total White Ballots Cast and Counted | Presidential Electors: Kennedy and Johnson D.F.L. | Presidential Electors: Nixon and Lodge Rep. | Presidential Electors: Dobbs and Weiss Soc. Workers | Presidential Electors: Hass and Cozzini Ind. Govt. | U. S. Senator: H. Humphrey D.F.L. | U. S. Senator: P. K. Peterson Rep. | U. S. Senator: C. Feingold Soc. Workers | Repr. 8th District: J. Blatnik D.F.L. | Repr. 8th District: J. H. Ketola Rep. | Governor: O. L. Freeman D.F.L. | Governor: E. L. Andersen Rep. | Governor: R. Gustafson Ind. Govt. | Lieutenant Governor: K. F. Rolvaag D.F.L. | Lieutenant Governor: Art Ogle Rep. | Secretary of State: J. L. Donovan D.F.L. | Secretary of State: K. O. Joyce Rep. | State Treasurer: C. H. Hammar D.F.L. | State Treasurer: V. Bjornson Rep. | Attorney General: W. F. Mondale D.F.L. | Attorney General: G. A. Sartre Rep. | R.R. & Whse. Comm.: H. Petersen D.F.L. | R.R. & Whse. Comm.: R. M. Johnson Rep. |
|---|---|---|---|---|---|---|---|---|---|---|---|---|---|---|---|---|---|---|---|---|---|---|---|
| 61 Gilbert—1st Precinct | 504 | 420 | 71 | 1 | 0 | 404 | 83 | 3 | 403 | 81 | 406 | 86 | 2 | 416 | 59 | 428 | 55 | 406 | 76 | 423 | 58 | 425 | 62 |
| 62 2nd Precinct | 744 | 619 | 106 | 1 | 0 | 573 | 148 | 3 | 609 | 131 | 554 | 171 | 6 | 596 | 123 | 621 | 94 | 574 | 140 | 605 | 110 | 588 | 127 |
| 63 3rd Precinct | 168 | 99 | 49 | 0 | 1 | 119 | 33 | 1 | 113 | 46 | 118 | 44 | 3 | 119 | 31 | 121 | 26 | 117 | 33 | 119 | 29 | 124 | 29 |
| 64 Gnesen | 267 | 168 | 93 | 0 | 0 | 171 | 89 | 0 | 184 | 78 | 147 | 117 | 1 | 165 | 89 | 185 | 76 | 164 | 95 | 172 | 85 | 174 | 84 |
| 65 Grand Lake | 497 | 245 | 240 | 3 | 0 | 289 | 201 | 4 | 316 | 171 | 244 | 249 | 2 | 274 | 214 | 298 | 194 | 253 | 237 | 274 | 210 | 286 | 203 |
| 66 Great Scott | 330 | 248 | 71 | 1 | 0 | 251 | 64 | 5 | 252 | 72 | 246 | 85 | 0 | 250 | 61 | 258 | 51 | 238 | 70 | 250 | 58 | 254 | 56 |
| 67 Halden | 112 | 95 | 15 | 0 | 0 | 104 | 8 | 0 | 100 | 12 | 95 | 16 | 0 | 99 | 11 | 102 | 9 | 94 | 17 | 102 | 10 | 101 | 11 |
| 68 Herman—1st Precinct | 619 | 380 | 226 | 3 | 1 | 435 | 174 | 0 | 454 | 153 | 379 | 227 | 3 | 416 | 183 | 453 | 153 | 392 | 211 | 443 | 157 | 431 | 172 |
| 69 2nd Precinct | 634 | 434 | 180 | 3 | 1 | 493 | 135 | 1 | 501 | 121 | 436 | 189 | 3 | 481 | 131 | 498 | 122 | 442 | 177 | 480 | 133 | 482 | 134 |
| 70 3rd Precinct | 931 | 644 | 258 | 3 | 5 | 682 | 234 | 6 | 710 | 214 | 617 | 307 | 3 | 689 | 225 | 715 | 206 | 643 | 272 | 707 | 208 | 695 | 221 |
| 71 Hoyt Lakes | 1291 | 814 | 463 | 2 | 2 | 862 | 418 | 2 | 905 | 374 | 765 | 519 | 2 | 834 | 439 | 893 | 379 | 776 | 498 | 809 | 460 | 848 | 424 |
| 72 Industrial | 198 | 133 | 60 | 1 | 3 | 153 | 40 | 1 | 157 | 37 | 123 | 68 | 4 | 148 | 47 | 156 | 39 | 133 | 62 | 155 | 39 | 153 | 42 |
| 73 Iron Junction | 84 | 63 | 21 | 0 | 0 | 63 | 20 | 0 | 66 | 17 | 59 | 24 | 0 | 66 | 18 | 70 | 14 | 66 | 18 | 65 | 18 | 69 | 15 |
| 74 Kelsey | 105 | 71 | 23 | 3 | 1 | 81 | 22 | 1 | 80 | 25 | 75 | 27 | 1 | 80 | 22 | 83 | 19 | 81 | 22 | 84 | 19 | 85 | 19 |
| 75 Kugler | 77 | 57 | 20 | 0 | 0 | 63 | 13 | 1 | 63 | 13 | 54 | 23 | 0 | 60 | 17 | 63 | 11 | 61 | 16 | 67 | 10 | 62 | 15 |
| 76 Lakewood | 550 | 366 | 168 | 0 | 0 | 393 | 140 | 0 | 415 | 121 | 363 | 172 | 6 | 388 | 135 | 416 | 113 | 371 | 161 | 404 | 129 | 401 | 134 |
| 77 Lavell | 165 | 142 | 16 | 2 | 0 | 154 | 9 | 0 | 153 | 11 | 140 | 18 | 4 | 153 | 9 | 153 | 11 | 144 | 17 | 148 | 13 | 148 | 13 |
| 78 Leiding | 183 | 116 | 56 | 0 | 0 | 116 | 56 | 1 | 137 | 43 | 103 | 74 | 1 | 110 | 58 | 131 | 41 | 108 | 63 | 120 | 48 | 103 | 66 |
| 79 Leonidas | 57 | 35 | 22 | 0 | 0 | 36 | 21 | 0 | 36 | 21 | 30 | 27 | 0 | 34 | 21 | 37 | 18 | 34 | 23 | 38 | 19 | 36 | 21 |
| 80 Linden Grove | 84 | 67 | 16 | 0 | 0 | 66 | 16 | 1 | 73 | 10 | 62 | 20 | 1 | 67 | 15 | 74 | 7 | 63 | 19 | 67 | 14 | 65 | 17 |
| 81 McDavitt | 202 | 159 | 37 | 0 | 2 | 163 | 33 | 1 | 167 | 32 | 151 | 47 | 1 | 164 | 31 | 167 | 30 | 155 | 41 | 165 | 34 | 166 | 31 |
| 82 Meadowlands | 239 | 137 | 91 | 1 | 0 | 160 | 76 | 1 | 172 | 64 | 132 | 99 | 5 | 150 | 77 | 160 | 74 | 143 | 90 | 152 | 78 | 109 | 120 |
| 83 Midway | 650 | 443 | 194 | 3 | 0 | 507 | 123 | 3 | 518 | 116 | 463 | 174 | 3 | 479 | 128 | 502 | 114 | 449 | 166 | 496 | 116 | 493 | 122 |
| 84 Missabe Mtn. 1st Prct. | 23 | 4 | 18 | 0 | 0 | 4 | 19 | 0 | 5 | 18 | 4 | 19 | 0 | 4 | 18 | 7 | 16 | 5 | 18 | 5 | 18 | 4 | 19 |
| 85 2nd Precinct | 64 | 53 | 10 | 0 | 0 | 52 | 11 | 0 | 53 | 11 | 47 | 14 | 1 | 52 | 9 | 52 | 8 | 50 | 12 | 53 | 8 | 52 | 10 |
| 86 Morcom | 68 | 31 | 36 | 0 | 0 | 37 | 30 | 0 | 43 | 22 | 31 | 33 | 2 | 45 | 18 | 52 | 14 | 38 | 27 | 42 | 19 | 46 | 18 |
| 87 Morse | 707 | 457 | 235 | 1 | 0 | 404 | 250 | 0 | 402 | 291 | 388 | 298 | 9 | 441 | 249 | 473 | 221 | 408 | 281 | 462 | 230 | 447 | 241 |
| 88 Mountain Iron | 918 | 668 | 232 | 0 | 2 | 709 | 202 | 1 | 708 | 194 | 628 | 280 | 1 | 693 | 200 | 738 | 162 | 672 | 224 | 719 | 175 | 711 | 189 |
| 89 Ness | 55 | 42 | 12 | 0 | 0 | 40 | 15 | 0 | 41 | 13 | 32 | 22 | 1 | 39 | 13 | 46 | 8 | 36 | 16 | 42 | 12 | 41 | 13 |
| 90 New Independence | 84 | 56 | 24 | 0 | 4 | 62 | 17 | 0 | 64 | 15 | 54 | 22 | 7 | 62 | 17 | 66 | 14 | 59 | 21 | 64 | 14 | 62 | 17 |
| 91 Nichols | 829 | 584 | 226 | 2 | 1 | 601 | 215 | 4 | 631 | 192 | 546 | 273 | 2 | 625 | 184 | 644 | 167 | 572 | 229 | 617 | 188 | 615 | 192 |
| 92 Normanna | 106 | 71 | 31 | 0 | 0 | 85 | 20 | 1 | 83 | 22 | 81 | 24 | 0 | 83 | 21 | 87 | 18 | 76 | 30 | 85 | 20 | 83 | 20 |
| 93 Northland | 64 | 37 | 27 | 0 | 0 | 32 | 32 | 0 | 35 | 29 | 28 | 36 | 0 | 35 | 28 | 34 | 30 | 30 | 33 | 34 | 30 | 36 | 27 |
| 94 Orr | 178 | 97 | 79 | 0 | 0 | 97 | 75 | 1 | 102 | 68 | 83 | 91 | 1 | 104 | 63 | 114 | 63 | 91 | 81 | 102 | 71 | 102 | 70 |
| 95 Owens | 253 | 119 | 129 | 1 | 0 | 139 | 111 | 0 | 154 | 97 | 97 | 155 | 1 | 135 | 112 | 151 | 100 | 79 | 169 | 139 | 109 | 153 | 95 |
| 96 Payne | 25 | 17 | 6 | 0 | 0 | 21 | 4 | 0 | 22 | 3 | 20 | 5 | 0 | 19 | 5 | 20 | 5 | 20 | 5 | 21 | 4 | 20 | 5 |
| 97 Pike | 195 | 161 | 30 | 2 | 0 | 165 | 24 | 3 | 161 | 29 | 141 | 51 | 1 | 161 | 26 | 164 | 25 | 160 | 28 | 168 | 21 | 168 | 20 |
| 98 Portage | 102 | 64 | 37 | 0 | 0 | 63 | 39 | 0 | 69 | 32 | 61 | 41 | 0 | 67 | 33 | 77 | 25 | 63 | 39 | 73 | 28 | 59 | 40 |
| 99 Prairie Lake | 40 | 29 | 8 | 0 | 0 | 34 | 6 | 0 | 34 | 3 | 28 | 11 | 1 | 35 | 3 | 35 | 5 | 34 | 5 | 35 | 3 | 35 | 4 |
| 100 Proctor—1st Precinct | 474 | 313 | 151 | 0 | 0 | 357 | 113 | 0 | 374 | 95 | 309 | 156 | 2 | 344 | 114 | 366 | 95 | 302 | 167 | 343 | 114 | 356 | 107 |



Digitized by Google
Original from UNIVERSITY OF CALIFORNIA

Generated on 2013-02-13 18:42 GMT / http://hdl.handle.net/2027/uc1.b4049245
Creative Commons Zero (CC0) / http://www.hathitrust.org/access_use#cc-zero

| | | | | | | | | | | | | | | | | | | | | | | | | | |
|---|---|---|---|---|---|---|---|---|---|---|---|---|---|---|---|---|---|---|---|---|---|---|---|---|---|
| 101 | 2nd Precinct | 427 | 298 | 118 | 1 | 0 | 353 | 70 | 1 | 359 | 63 | 300 | 123 | 4 | 347 | 69 | 358 | 64 | 323 | 95 | 349 | 67 | 350 | 69 |
| 102 | 3rd Precinct | 556 | 366 | 173 | 3 | 0 | 435 | 115 | 1 | 453 | 98 | 387 | 166 | 1 | 424 | 117 | 444 | 105 | 387 | 156 | 421 | 127 | 432 | 114 |
| 103 | Rice Lake—1st Precinct | 267 | 209 | 52 | 0 | 0 | 204 | 59 | 3 | 222 | 42 | 190 | 76 | 1 | 213 | 46 | 218 | 42 | 187 | 70 | 216 | 43 | 217 | 47 |
| 104 | 2nd Precinct | 515 | 342 | 158 | 1 | 3 | 387 | 119 | 1 | 398 | 105 | 345 | 166 | 4 | 386 | 114 | 391 | 109 | 355 | 132 | 382 | 116 | 379 | 120 |
| 105 | 3rd Precinct | 714 | 492 | 196 | 1 | 1 | 535 | 159 | 5 | 583 | 119 | 496 | 206 | 7 | 547 | 144 | 568 | 130 | 499 | 200 | 559 | 139 | 543 | 156 |
| 106 | Sandy | 153 | 134 | 17 | 0 | 0 | 129 | 21 | 0 | 127 | 21 | 127 | 26 | 0 | 130 | 19 | 137 | 14 | 130 | 20 | 132 | 16 | 138 | 14 |
| 107 | Solway | 455 | 324 | 109 | 6 | 0 | 356 | 96 | 0 | 365 | 89 | 327 | 116 | 9 | 353 | 94 | 360 | 87 | 342 | 105 | 362 | 85 | 347 | 99 |
| 108 | Stoney Brook | 72 | 58 | 13 | 0 | 0 | 64 | 6 | 1 | 62 | 9 | 56 | 16 | 0 | 64 | 6 | 64 | 6 | 57 | 12 | 63 | 7 | 63 | 8 |
| 109 | Stuntz—1st Precinct | 719 | 471 | 218 | 0 | 1 | 493 | 212 | 2 | 509 | 202 | 430 | 276 | 4 | 494 | 215 | 515 | 197 | 468 | 241 | 496 | 216 | 492 | 220 |
| 110 | 2nd Precinct | 649 | 455 | 167 | 2 | 3 | 478 | 165 | 0 | 493 | 153 | 445 | 197 | 1 | 480 | 153 | 507 | 135 | 478 | 167 | 499 | 139 | 500 | 146 |
| 111 | 2A Precinct | 805 | 482 | 303 | 0 | 0 | 529 | 304 | 1 | 517 | 279 | 450 | 363 | 1 | 487 | 301 | 531 | 274 | 462 | 337 | 513 | 273 | 501 | 282 |
| 112 | 3rd Precinct | 453 | 322 | 106 | 2 | 0 | 339 | 103 | 1 | 356 | 89 | 304 | 139 | 3 | 346 | 97 | 352 | 81 | 326 | 115 | 347 | 92 | 351 | 90 |
| 113 | 4th Precinct | 399 | 235 | 147 | 1 | 0 | 237 | 147 | 0 | 244 | 145 | 216 | 180 | 1 | 242 | 145 | 250 | 137 | 219 | 162 | 251 | 134 | 242 | 141 |
| 114 | 5th Precinct | 535 | 302 | 207 | 0 | 1 | 315 | 212 | 3 | 333 | 188 | 274 | 254 | 1 | 322 | 198 | 339 | 184 | 280 | 238 | 320 | 198 | 326 | 197 |
| 115 | 6th Precinct | 427 | 200 | 213 | 0 | 0 | 205 | 215 | 2 | 226 | 196 | 181 | 238 | 2 | 210 | 203 | 238 | 177 | 177 | 233 | 220 | 194 | 212 | 201 |
| 116 | 7th Precinct | 559 | 356 | 172 | 1 | 0 | 377 | 177 | 2 | 396 | 155 | 350 | 199 | 1 | 384 | 160 | 397 | 145 | 367 | 180 | 386 | 156 | 390 | 157 |
| 117 | 8th Precinct | 608 | 371 | 209 | 1 | 0 | 356 | 236 | 0 | 377 | 218 | 303 | 294 | 1 | 345 | 232 | 363 | 210 | 323 | 258 | 362 | 220 | 351 | 235 |
| 118 | 8A Precinct | 584 | 370 | 197 | 1 | 0 | 390 | 192 | 1 | 389 | 188 | 330 | 243 | 7 | 395 | 180 | 403 | 175 | 370 | 204 | 397 | 181 | 386 | 193 |
| 119 | 9th Precinct | 475 | 248 | 208 | 1 | 0 | 255 | 210 | 0 | 250 | 217 | 212 | 257 | 0 | 249 | 214 | 270 | 192 | 240 | 222 | 298 | 170 | 263 | 203 |
| 120 | 10th Precinct | 446 | 230 | 197 | 2 | 0 | 206 | 228 | 1 | 230 | 212 | 186 | 250 | 1 | 216 | 208 | 237 | 201 | 195 | 237 | 222 | 207 | 224 | 209 |
| 121 | 11th Precinct | 355 | 128 | 214 | 1 | 0 | 116 | 230 | 0 | 126 | 224 | 104 | 247 | 1 | 123 | 214 | 142 | 206 | 102 | 245 | 123 | 221 | 123 | 224 |
| 122 | 12th Precinct | 481 | 214 | 248 | 1 | 0 | 204 | 272 | 0 | 239 | 238 | 167 | 313 | 1 | 218 | 260 | 236 | 230 | 185 | 286 | 224 | 245 | 210 | 259 |
| 123 | 13th Precinct | 394 | 299 | 72 | 0 | 0 | 310 | 71 | 2 | 319 | 70 | 299 | 87 | 3 | 311 | 64 | 249 | 135 | 309 | 74 | 319 | 63 | 312 | 67 |
| 124 | 13A Precinct | 451 | 334 | 98 | 1 | 0 | 331 | 108 | 3 | 341 | 100 | 315 | 128 | 4 | 343 | 96 | 364 | 71 | 331 | 102 | 356 | 82 | 350 | 89 |
| 125 | 14th Precinct | 937 | 619 | 294 | 2 | 0 | 641 | 284 | 3 | 676 | 254 | 555 | 377 | 4 | 656 | 267 | 700 | 227 | 614 | 316 | 670 | 258 | 660 | 271 |
| 126 | 15th Precinct | 189 | 170 | 10 | 1 | 0 | 171 | 13 | 2 | 177 | 11 | 165 | 19 | 0 | 171 | 15 | 173 | 12 | 164 | 18 | 171 | 11 | 178 | 9 |
| 127 | 16th Precinct | 126 | 102 | 19 | 0 | 0 | 109 | 15 | 0 | 97 | 24 | 102 | 22 | 1 | 106 | 18 | 106 | 15 | 105 | 15 | 109 | 12 | 109 | 14 |
| 128 | 18th Precinct | 80 | 58 | 19 | 0 | 0 | 60 | 20 | 0 | 63 | 16 | 56 | 24 | 0 | 63 | 16 | 64 | 16 | 62 | 18 | 62 | 18 | 62 | 17 |
| 129 | 18A Precinct | 137 | 94 | 38 | 0 | 0 | 110 | 26 | 0 | 111 | 26 | 104 | 31 | 1 | 111 | 22 | 117 | 16 | 110 | 25 | 114 | 20 | 115 | 20 |
| 130 | 19th Precinct | 337 | 233 | 85 | 1 | 0 | 244 | 86 | 4 | 254 | 79 | 223 | 104 | 4 | 254 | 77 | 256 | 77 | 246 | 88 | 258 | 78 | 252 | 80 |
| 131 | 20th Precinct | 384 | 294 | 77 | 5 | 0 | 307 | 69 | 6 | 315 | 66 | 290 | 91 | 2 | 316 | 59 | 322 | 56 | 306 | 71 | 317 | 59 | 302 | 70 |
| 132 | 20A Precinct | 627 | 439 | 167 | 2 | 0 | 450 | 162 | 7 | 459 | 156 | 405 | 208 | 9 | 466 | 149 | 489 | 125 | 433 | 188 | 474 | 139 | 473 | 149 |
| 133 | 21st Precinct | 476 | 335 | 131 | 1 | 0 | 408 | 65 | 0 | 409 | 67 | 375 | 94 | 0 | 409 | 62 | 300 | 49 | 392 | 73 | 404 | 66 | 418 | 53 |
| 134 | 22nd Precinct | 226 | 164 | 53 | 0 | 0 | 170 | 53 | 0 | 175 | 51 | 173 | 52 | 0 | 177 | 46 | 179 | 43 | 168 | 54 | 179 | 44 | 177 | 48 |
| 135 | 24th Precinct | 39 | 37 | 2 | 0 | 0 | 33 | 4 | 2 | 33 | 6 | 27 | 11 | 2 | 32 | 5 | 34 | 5 | 34 | 4 | 34 | 4 | 33 | 4 |
| 136 | Sturgeon | 101 | 87 | 10 | 0 | 0 | 88 | 12 | 0 | 90 | 9 | 85 | 14 | 0 | 90 | 6 | 92 | 6 | 83 | 13 | 90 | 8 | 86 | 8 |
| 137 | Toivola | 143 | 126 | 12 | 0 | 0 | 133 | 8 | 0 | 131 | 11 | 130 | 11 | 0 | 127 | 11 | 132 | 8 | 130 | 11 | 131 | 9 | 129 | 11 |
| 138 | Tower | 594 | 318 | 260 | 1 | 0 | 309 | 270 | 1 | 322 | 264 | 267 | 320 | 1 | 325 | 245 | 350 | 221 | 277 | 293 | 321 | 247 | 324 | 244 |
| 139 | Van Buren | 119 | 83 | 34 | 1 | 0 | 90 | 27 | 0 | 89 | 27 | 82 | 36 | 1 | 87 | 31 | 93 | 25 | 87 | 32 | 94 | 24 | 89 | 29 |
| 140 | Vermillion Lake | 146 | 98 | 45 | 0 | 0 | 110 | 31 | 3 | 97 | 44 | 96 | 47 | 1 | 105 | 37 | 111 | 30 | 90 | 48 | 104 | 33 | 106 | 36 |
| | Virginia— | | | | | | | | | | | | | | | | | | | | | | | |
| 141 | 1st Ward, 1st Precinct | 399 | 267 | 115 | 0 | 0 | 276 | 113 | 1 | 288 | 109 | 269 | 128 | 0 | 296 | 92 | 296 | 94 | 274 | 108 | 301 | 85 | 294 | 94 |
| 142 | 1st Ward, 2nd Precinct | 385 | 266 | 115 | 0 | 0 | 255 | 123 | 0 | 268 | 113 | 228 | 151 | 0 | 267 | 111 | 277 | 102 | 241 | 136 | 265 | 115 | 268 | 112 |
| 143 | 1st Ward, 3rd Precinct | 399 | 292 | 94 | 0 | 0 | 295 | 97 | 0 | 307 | 86 | 277 | 114 | 1 | 297 | 85 | 309 | 77 | 304 | 84 | 305 | 79 | 306 | 80 |
| 144 | 2nd Ward, 1st Precinct | 454 | 322 | 104 | 1 | 0 | 320 | 103 | 2 | 341 | 101 | 320 | 118 | 2 | 322 | 96 | 340 | 82 | 314 | 105 | 321 | 87 | 340 | 88 |
| 145 | 2nd Ward, 2nd Precinct | 302 | 170 | 120 | 0 | 1 | 172 | 125 | 1 | 176 | 121 | 159 | 140 | 1 | 171 | 125 | 184 | 109 | 162 | 135 | 178 | 118 | 174 | 121 |
| 146 | 2nd Ward, 3rd Precinct | 285 | 161 | 114 | 0 | 0 | 142 | 157 | 1 | 158 | 121 | 145 | 132 | 1 | 151 | 123 | 158 | 110 | 141 | 134 | 159 | 115 | 123 | 121 |
| 147 | 3rd Ward, 1st Precinct | 328 | 197 | 119 | 0 | 0 | 188 | 126 | 1 | 201 | 120 | 168 | 154 | 2 | 188 | 123 | 213 | 102 | 177 | 136 | 199 | 115 | 198 | 117 |
| 148 | 3rd Ward, 2nd Precinct | 431 | 243 | 175 | 0 | 0 | 250 | 169 | 1 | 249 | 173 | 233 | 192 | 0 | 263 | 152 | 271 | 144 | 226 | 186 | 261 | 152 | 256 | 155 |
| 149 | 3rd Ward, 3rd Precinct | 278 | 158 | 112 | 1 | 0 | 160 | 112 | 0 | 168 | 105 | 141 | 129 | 0 | 159 | 107 | 169 | 99 | 150 | 116 | 158 | 106 | 158 | 110 |
| 150 | 4th Ward, 1st Precinct | 194 | 97 | 97 | 0 | 0 | 102 | 84 | 1 | 104 | 87 | 96 | 95 | 0 | 107 | 81 | 108 | 77 | 97 | 91 | 105 | 84 | 106 | 83 |
| 151 | 4th Ward, 2nd Precinct | 347 | 147 | 196 | 0 | 0 | 153 | 183 | 0 | 151 | 190 | 129 | 215 | 0 | 150 | 183 | 153 | 185 | 133 | 206 | 154 | 183 | 154 | 182 |
| 152 | 4th Ward, 3rd Precinct | 444 | 245 | 191 | 0 | 0 | 245 | 195 | 0 | 253 | 185 | 232 | 211 | 0 | 255 | 181 | 277 | 162 | 230 | 204 | 270 | 164 | 259 | 178 |
| 153 | 4th Ward, 4th Precinct | 392 | 149 | 235 | 0 | 0 | 150 | 235 | 1 | 160 | 224 | 144 | 245 | 1 | 162 | 219 | 163 | 214 | 124 | 255 | 156 | 223 | 158 | 224 |
| 154 | 5th Ward, 1st Precinct | 380 | 246 | 117 | 4 | 0 | 262 | 109 | 2 | 285 | 108 | 253 | 122 | 1 | 250 | 118 | 272 | 96 | 252 | 120 | 274 | 94 | 271 | 98 |
| 155 | 5th Ward, 2nd Precinct | 274 | 166 | 99 | 1 | 0 | 164 | 103 | 0 | 172 | 100 | 157 | 115 | 1 | 149 | 115 | 181 | 87 | 155 | 109 | 173 | 91 | 174 | 94 |



Digitized by Google
Original from UNIVERSITY OF CALIFORNIA

Generated on 2013-02-13 18:42 GMT / http://hdl.handle.net/2027/uc1.b4049245
Creative Commons Zero (CC0) / http://www.hathitrust.org/access_use#cc-zero

Digitized by Google
Original from UNIVERSITY OF CALIFORNIA



| NAMES OF TOWNSHIPS, VILLAGES, OR WARDS (In Alphabetical Order) | Total White Ballots Cast and Counted | Presidential Electors | | | | U. S. Senator | | | Repr. 8th District | | Governor | | | Lieutenant Governor | | Secretary of State | | State Treasurer | | Attorney General | | R.R. & Whse. Comm. | |
|---|---|---|---|---|---|---|---|---|---|---|---|---|---|---|---|---|---|---|---|---|---|---|---|
| | | Kennedy and Johnson D.F.L. | Nixon and Lodge Rep. | Dobbs and Weiss Soc. Workers | Hass and Cozzini Ind. Govt. | H. Humphrey D.F.L. | P. K. Peterson Rep. | C. Feingold Soc. Workers | J. Blatnik D.F.L. | J. H. Ketola Rep. | O. L. Freeman D.F.L. | E. L. Andersen Rep. | R. Gustafson Ind. Govt. | K. F. Rolvaag D.F.L. | Art Ogle Rep. | J. L. Donovan D.F.L. | K. O. Joyce Rep. | C. H. Hannah D.F.L. | V. Bjornson Rep. | W. F. Mondale D.F.L. | G. A. Sabre Rep. | H. Petersen D.F.L. | R. M. Johnson Rep. |
| 156 5th Ward, 3rd Precinct | 486 | 235 | 243 | 0 | 0 | 224 | 258 | 3 | 247 | 234 | 195 | 287 | 1 | 240 | 245 | 267 | 216 | 219 | 266 | 251 | 232 | 235 | 250 |
| 157 6th Ward, 1st Precinct | 442 | 203 | 231 | 0 | 0 | 208 | 226 | 0 | 216 | 219 | 178 | 257 | 1 | 215 | 209 | 233 | 196 | 187 | 234 | 226 | 206 | 211 | 218 |
| 158 6th Ward, 2nd Precinct | 404 | 236 | 161 | 1 | 1 | 224 | 175 | 0 | 243 | 159 | 203 | 198 | 0 | 227 | 169 | 250 | 148 | 209 | 189 | 240 | 156 | 237 | 160 |
| 159 6th Ward, 3rd Precinct | 332 | 229 | 95 | 0 | 0 | 233 | 97 | 0 | 247 | 81 | 207 | 123 | 1 | 233 | 88 | 252 | 76 | 216 | 109 | 246 | 80 | 243 | 84 |
| 160 6th Ward, 4th Precinct | 308 | 225 | 76 | 1 | 0 | 224 | 82 | 0 | 226 | 80 | 206 | 101 | 0 | 231 | 75 | 245 | 62 | 210 | 96 | 232 | 72 | 231 | 73 |
| 161 Waasa | 155 | 131 | 16 | 1 | 0 | 141 | 11 | 0 | 127 | 16 | 128 | 26 | 0 | 137 | 9 | 143 | 7 | 138 | 14 | 142 | 7 | 143 | 9 |
| 162 White—1st Precinct | 1752 | 1283 | 422 | 3 | 3 | 1334 | 388 | 4 | 1350 | 385 | 1227 | 495 | 11 | 1320 | 356 | 1387 | 314 | 1221 | 473 | 1329 | 353 | 1351 | 343 |
| 163 2nd Precinct | 513 | 405 | 82 | 2 | 0 | 438 | 56 | 0 | 428 | 71 | 402 | 94 | 2 | 421 | 54 | 435 | 47 | 401 | 77 | 412 | 56 | 430 | 54 |
| 164 Willow Valley | 84 | 60 | 21 | 1 | 0 | 68 | 15 | 0 | 69 | 13 | 59 | 23 | 2 | 68 | 15 | 66 | 16 | 64 | 18 | 69 | 12 | 66 | 14 |
| 165 Winton | 95 | 70 | 19 | 0 | 0 | 59 | 30 | 2 | 64 | 27 | 61 | 33 | 0 | 63 | 22 | 70 | 16 | 58 | 26 | 67 | 19 | 69 | 18 |
| 166 Wuori | 163 | 118 | 42 | 0 | 0 | 126 | 35 | 1 | 122 | 40 | 114 | 48 | 0 | 127 | 32 | 133 | 30 | 118 | 40 | 130 | 31 | 133 | 30 |
| 167 District 53-16 | 37 | 28 | 9 | 0 | 0 | 28 | 9 | 0 | 29 | 8 | 26 | 9 | 2 | 27 | 9 | 29 | 6 | 26 | 11 | 29 | 8 | 29 | 8 |
| 168 District 56-17 | 120 | 91 | 22 | 3 | 0 | 95 | 22 | 2 | 99 | 18 | 84 | 31 | 2 | 91 | 24 | 53 | 2 | 48 | 8 | 48 | 4 | 52 | 5 |
| 169 District 55-18 | 58 | 48 | 5 | 0 | 0 | 45 | 8 | 1 | 51 | 4 | 42 | 14 | 0 | 50 | 5 | 60 | 7 | 55 | 10 | 58 | 9 | 60 | 8 |
| 170 District 55-21 | 68 | 54 | 11 | 1 | 0 | 59 | 8 | 0 | 58 | 8 | 53 | 14 | 1 | 59 | 7 | 112 | 22 | 111 | 26 | 116 | 18 | 111 | 24 |
| 171 District 56-16 | 140 | 106 | 28 | 0 | 2 | 105 | 30 | 1 | 110 | 27 | 96 | 41 | 1 | 113 | 23 | 105 | 13 | 92 | 24 | 95 | 19 | 101 | 17 |
| 172 District 57-16 | 147 | 103 | 41 | 2 | 0 | 106 | 40 | 0 | 103 | 43 | 91 | 51 | 0 | 105 | 42 | 105 | 40 | 96 | 44 | 103 | 39 | 108 | 36 |
| 173 District 59 & 60-18 | 288 | 193 | 98 | 2 | 0 | 184 | 96 | 1 | 182 | 103 | 176 | 107 | 3 | 197 | 77 | 205 | 73 | 174 | 104 | 198 | 79 | 198 | 81 |
| 174 District 59-21 | 79 | 62 | 15 | 0 | 0 | 68 | 10 | 0 | 74 | 4 | 64 | 14 | 1 | 71 | 8 | 71 | 7 | 63 | 15 | 70 | 9 | 68 | 10 |
| 175 District 62-17 | 40 | 14 | 26 | 0 | 0 | 17 | 23 | 0 | 19 | 21 | 15 | 25 | 0 | 15 | 24 | 19 | 21 | 15 | 24 | 16 | 24 | 17 | 23 |
| 176 District 62-21 | 70 | 50 | 18 | 0 | 0 | 47 | 17 | 1 | 54 | 13 | 38 | 27 | 1 | 51 | 14 | 52 | 15 | 48 | 21 | 49 | 16 | 51 | 14 |
| 177 District 63-19 | 43 | 27 | 14 | 0 | 0 | 28 | 14 | 0 | 28 | 14 | 26 | 15 | 0 | 30 | 13 | 30 | 13 | 29 | 14 | 30 | 12 | 32 | 10 |
| 178 District 63 & 64-17 | 26 | 16 | 10 | 0 | 0 | 16 | 10 | 0 | 15 | 11 | 13 | 12 | 1 | 16 | 9 | 18 | 8 | 15 | 10 | 16 | 8 | 16 | 8 |
| 179 District 63 & 64-21 | 73 | 53 | 17 | 0 | 0 | 57 | 15 | 0 | 59 | 14 | 53 | 18 | 0 | 57 | 14 | 58 | 15 | 54 | 19 | 53 | 15 | 58 | 14 |
| 180 District 65-21, 66 & | 71 | 47 | 21 | 0 | 0 | 49 | 19 | 2 | 50 | 16 | 47 | 21 | 3 | 53 | 14 | 55 | 11 | 48 | 18 | 51 | 46 | 52 | 18 |
| 181 67-20 & 68-20 & 21 | 41 | 28 | 13 | 0 | 0 | 33 | 6 | 0 | 32 | 6 | 22 | 17 | 1 | 25 | 11 | 31 | 7 | 23 | 12 | 29 | 7 | 26 | 10 |
| 182 District 67-17 | 53 | 12 | 39 | 0 | 0 | 14 | 39 | 0 | 22 | 31 | 13 | 40 | 0 | 19 | 34 | 20 | 32 | 13 | 39 | 16 | 37 | 17 | 36 |
| 183 District 69-19 | 30 | 15 | 15 | 0 | 0 | 13 | 17 | 0 | 16 | 13 | 9 | 21 | 0 | 15 | 14 | 15 | 14 | 9 | 20 | 13 | 16 | 16 | 13 |
| 184 District 69-21 | 117 | 45 | 69 | 0 | 0 | 62 | 55 | 0 | 64 | 52 | 39 | 78 | 0 | 54 | 60 | 66 | 50 | 41 | 71 | 50 | 59 | 60 | 51 |
| Grand Total | 111819 | 69270 | 39620 | 507 | 125 | 72362 | 36519 | 503 | 75409 | 33354 | 65030 | 44541 | 480 | 70882 | 35404 | 75456 | 31988 | 66204 | 41674 | 72961 | 33815 | 72203 | 34959 |

Generated on 2013-02-13 18:42 GMT / http://hdl.handle.net/2027/uc1.b4049245
Creative Commons Zero (CC0) / http://www.hathitrust.org/access_use#cc-zero

Digitized by Google
Original from UNIVERSITY OF CALIFORNIA



# BECKER COUNTY

# NINTH CONGRESSIONAL DISTRICT

| NAMES OF TOWNSHIPS, VILLAGES, OR WARDS (In Alphabetical Order) | Total Number of White Ballots Cast and Counted | Presidential Electors | | | | U. S. Senator | | | Repr. in Congress 9th District | | Governor | | | Lieutenant Governor | | Secretary of State | | State Treasurer | | Attorney General | | Railroad and Warehouse Comm. | |
|---|---|---|---|---|---|---|---|---|---|---|---|---|---|---|---|---|---|---|---|---|---|---|---|
| | | Kennedy and Johnson Democratic-Farmer-Labor | Nixon and Lodge Republican | Dobbs and Weiss Socialist Workers Party | Hass and Cozzini Industrial Govt. Party | Hubert H. Humphrey Democratic-Farmer-Labor | P. Kenneth (P.K.) Peterson Republican | Carl Feingold Socialist Workers Party | Coya Knutson Democratic-Farmer-Labor | Odin Langen Republican | Orville L. Freeman Democratic-Farmer-Labor | Elmer L. Andersen Republican | Rudolph Gustafson Industrial Govt. Party | Karl F. Rolvaag Democratic-Farmer-Labor | Art Ogle Republican | Joseph L. Donovan Democratic-Farmer-Labor | Kenneth O'Brien Joyce Republican | Conrad H. Hammar Democratic-Farmer-Labor | Val Bjornson Republican | Walter F. Mondale Democratic-Farmer-Labor | Gaylord A. Saetre Republican | Hjalmar Petersen Democratic-Farmer-Labor | Robert M. (Bob) Johnson Republican |
| 1 Atlanta | 113 | 87 | 20 | 0 | 0 | 99 | 12 | 0 | 85 | 25 | 89 | 19 | 1 | 90 | 12 | 96 | 8 | 82 | 23 | 84 | 17 | 89 | 11 |
| 2 Audubon | 216 | 135 | 72 | 0 | 0 | 159 | 56 | 0 | 137 | 73 | 150 | 64 | 0 | 152 | 58 | 161 | 49 | 138 | 72 | 152 | 59 | 159 | 51 |
| 3 Burlington | 227 | 92 | 125 | 0 | 0 | 117 | 104 | 1 | 93 | 127 | 104 | 114 | 2 | 105 | 109 | 124 | 95 | 86 | 127 | 110 | 110 | 117 | 97 |
| 4 Calloway | 122 | 85 | 31 | 1 | 0 | 90 | 30 | 0 | 77 | 38 | 83 | 39 | 0 | 88 | 31 | 89 | 30 | 76 | 41 | 88 | 30 | 88 | 29 |
| 5 Carsonville | 165 | 99 | 51 | 1 | 0 | 100 | 54 | 1 | 94 | 63 | 97 | 59 | 3 | 102 | 45 | 112 | 39 | 97 | 52 | 99 | 43 | 97 | 44 |
| 6 Cormorant | 226 | 126 | 85 | 0 | 0 | 148 | 80 | 0 | 120 | 102 | 138 | 84 | 0 | 132 | 86 | 137 | 76 | 130 | 90 | 138 | 79 | 142 | 80 |
| 7 Cuba | 159 | 90 | 63 | 0 | 0 | 95 | 60 | 0 | 85 | 71 | 87 | 66 | 2 | 92 | 60 | 99 | 56 | 80 | 72 | 100 | 52 | 105 | 50 |
| 8 Detroit | 714 | 311 | 378 | 2 | 0 | 372 | 329 | 5 | 295 | 402 | 324 | 375 | 4 | 366 | 321 | 403 | 288 | 290 | 395 | 382 | 303 | 381 | 304 |
| 9 Erie | 228 | 119 | 99 | 1 | 0 | 145 | 79 | 1 | 123 | 101 | 136 | 88 | 4 | 138 | 76 | 145 | 71 | 127 | 90 | 140 | 75 | 140 | 74 |
| 10 Evergreen | 155 | 67 | 82 | 0 | 0 | 73 | 72 | 0 | 55 | 99 | 64 | 83 | 4 | 78 | 67 | 85 | 61 | 70 | 75 | 76 | 63 | 78 | 67 |
| 11 Green Valley | 139 | 96 | 34 | 1 | 1 | 106 | 31 | 1 | 100 | 36 | 102 | 35 | 1 | 110 | 23 | 118 | 18 | 105 | 30 | 110 | 19 | 113 | 21 |
| 13 Hamden | 150 | 79 | 65 | 0 | 0 | 94 | 53 | 0 | 73 | 73 | 85 | 61 | 0 | 91 | 50 | 97 | 45 | 76 | 65 | 92 | 49 | 94 | 50 |
| 13 Height of Land | 169 | 92 | 73 | 1 | 0 | 102 | 63 | 0 | 75 | 88 | 92 | 73 | 1 | 94 | 64 | 100 | 58 | 96 | 68 | 101 | 59 | 101 | 56 |
| 14 Holmesville | 121 | 49 | 62 | 1 | 0 | 65 | 54 | 0 | 59 | 61 | 58 | 59 | 0 | 63 | 54 | 66 | 48 | 56 | 59 | 65 | 51 | 68 | 50 |
| 15 Lake Eunice | 236 | 117 | 104 | 4 | 1 | 146 | 82 | 1 | 126 | 108 | 135 | 93 | 2 | 148 | 75 | 158 | 67 | 128 | 95 | 152 | 73 | 125 | 104 |
| 16 Lake Park | 573 | 295 | 256 | 4 | 0 | 332 | 231 | 0 | 305 | 263 | 321 | 246 | 0 | 337 | 219 | 354 | 202 | 304 | 257 | 325 | 222 | 350 | 203 |
| 17 Lake View | 835 | 303 | 513 | 1 | 1 | 348 | 480 | 1 | 303 | 523 | 315 | 514 | 2 | 353 | 456 | 380 | 430 | 297 | 511 | 375 | 425 | 371 | 427 |
| 18 Maple Grove | 92 | 56 | 32 | 0 | 0 | 58 | 30 | 0 | 53 | 39 | 54 | 36 | 1 | 59 | 28 | 64 | 24 | 53 | 37 | 60 | 24 | 59 | 27 |
| 19 Osage | 201 | 105 | 89 | 0 | 0 | 117 | 81 | 0 | 98 | 100 | 104 | 92 | 3 | 111 | 81 | 122 | 71 | 95 | 96 | 111 | 82 | 110 | 78 |
| 20 Pine Point | 185 | 126 | 50 | 0 | 1 | 145 | 31 | 3 | 118 | 54 | 131 | 48 | 2 | 138 | 34 | 146 | 26 | 122 | 50 | 136 | 33 | 133 | 36 |
| 21 Riceville | 95 | 67 | 26 | 0 | 0 | 74 | 21 | 0 | 68 | 25 | 70 | 25 | 0 | 73 | 22 | 78 | 17 | 71 | 23 | 70 | 21 | 74 | 18 |
| 22 Richwood | 241 | 142 | 87 | 0 | 0 | 166 | 71 | 0 | 145 | 93 | 141 | 97 | 0 | 164 | 70 | 166 | 64 | 137 | 96 | 159 | 64 | 165 | 64 |
| 23 Round Lake | 88 | 33 | 52 | 0 | 0 | 43 | 42 | 1 | 30 | 57 | 38 | 48 | 1 | 40 | 45 | 45 | 41 | 39 | 47 | 44 | 42 | 40 | 46 |
| 24 Runeberg | 188 | 124 | 61 | 0 | 0 | 135 | 47 | 0 | 121 | 63 | 114 | 67 | 2 | 131 | 43 | 137 | 39 | 112 | 65 | 129 | 48 | 132 | 45 |
| 25 Savannah | 64 | 38 | 24 | 0 | 0 | 38 | 25 | 0 | 24 | 39 | 24 | 40 | 0 | 28 | 32 | 41 | 23 | 27 | 33 | 30 | 30 | 30 | 29 |
| 26 Shell Lake | 123 | 54 | 55 | 1 | 1 | 65 | 50 | 4 | 61 | 55 | 57 | 60 | 3 | 53 | 53 | 70 | 41 | 62 | 49 | 57 | 48 | 58 | 49 |
| 27 Silver Leaf | 138 | 58 | 74 | 1 | 0 | 69 | 64 | 1 | 53 | 79 | 74 | 76 | 5 | 63 | 65 | 73 | 56 | 59 | 70 | 70 | 53 | 66 | 60 |
| 28 Spring Creek | 85 | 63 | 16 | 0 | 0 | 63 | 20 | 0 | 62 | 21 | 63 | 20 | 1 | 65 | 17 | 67 | 16 | 58 | 25 | 65 | 16 | 62 | 18 |
| 29 Spruce Grove | 190 | 80 | 102 | 0 | 1 | 94 | 90 | 0 | 80 | 103 | 84 | 102 | 0 | 93 | 87 | 108 | 71 | 71 | 109 | 95 | 80 | 102 | 72 |
| 30 Sugar Bush | 104 | 72 | 26 | 1 | 0 | 80 | 20 | 0 | 71 | 29 | 79 | 23 | 0 | 80 | 19 | 80 | 18 | 75 | 24 | 79 | 20 | 81 | 18 |
| 31 Toad Lake | 185 | 84 | 96 | 0 | 0 | 103 | 76 | 0 | 86 | 100 | 85 | 93 | 2 | 97 | 73 | 98 | 66 | 87 | 82 | 99 | 66 | 100 | 72 |
| 32 Two Inlets | 96 | 65 | 29 | 0 | 0 | 58 | 36 | 0 | 49 | 43 | 49 | 45 | 0 | 57 | 31 | 62 | 31 | 40 | 48 | 56 | 33 | 53 | 34 |

Generated on 2013-02-13 18:42 GMT / http://hdl.handle.net/2027/uc1.b4049245
Creative Commons Zero (CC0) / http://www.hathitrust.org/access_use#cc-zero

Digitized by Google
Original from UNIVERSITY OF CALIFORNIA



## BECKER COUNTY — Continued

1960 GENERAL ELECTION RETURNS

NINTH CONGRESSIONAL DISTRICT

| NAMES OF TOWNSHIPS, VILLAGES, OR WARDS (In Alphabetical Order) | Total White Ballots Cast and Counted | Presidential Electors: Kennedy and Johnson D.F.L. | Presidential Electors: Nixon and Lodge Rep. | Presidential Electors: Dobbs and Weiss Soc. Workers | Presidential Electors: Hass and Cozzini Ind. Govt. | U. S. Senator: H. Humphrey D.F.L. | U. S. Senator: P. K. Peterson Rep. | U. S. Senator: C. Feingold Soc. Workers | Repr. 9th District: Coya Knutson D.F.L. | Repr. 9th District: Odin Langen Rep. | Governor: O. L. Freeman D.F.L. | Governor: E. L. Andersen Rep. | Governor: R. Gustafson Ind. Govt. | Lieutenant Governor: K. F. Rolvaag D.F.L. | Lieutenant Governor: Art Ogle Rep. | Secretary of State: J. L. Donovan D.F.L. | Secretary of State: K. O. Joyce Rep. | State Treasurer: C. H. Hammar D.F.L. | State Treasurer: V. Bjornson Rep. | Attorney General: W. F. Mondale D.F.L. | Attorney General: G. A. Sather Rep. | R.R. & Whse. Comm.: H. Petersen D.F.L. | R.R. & Whse. Comm.: R. M. Johnson Rep. |
|---|---|---|---|---|---|---|---|---|---|---|---|---|---|---|---|---|---|---|---|---|---|---|---|
| 33 Walworth | 146 | 113 | 31 | 0 | 0 | 121 | 24 | 0 | 105 | 39 | 117 | 29 | 0 | 120 | 25 | 118 | 24 | 105 | 40 | 116 | 27 | 117 | 26 |
| 34 White Earth | 263 | 199 | 54 | 0 | 0 | 200 | 59 | 0 | 178 | 82 | 191 | 68 | 1 | 198 | 55 | 214 | 38 | 178 | 70 | 193 | 56 | 196 | 52 |
| 35 Wolf Lake | 93 | 40 | 47 | 0 | 0 | 50 | 37 | 0 | 46 | 43 | 52 | 39 | 0 | 50 | 34 | 53 | 32 | 40 | 46 | 50 | 33 | 48 | 37 |
| 36 Audubon Village | 134 | 72 | 56 | 0 | 0 | 85 | 45 | 0 | 79 | 53 | 84 | 49 | 0 | 88 | 38 | 88 | 38 | 85 | 44 | 84 | 42 | 87 | 40 |
| 37 Callaway Village | 122 | 76 | 43 | 0 | 0 | 87 | 35 | 0 | 73 | 49 | 85 | 37 | 0 | 87 | 30 | 92 | 28 | 73 | 42 | 84 | 29 | 87 | 31 |
| 38 Detroit Lakes, 1st Ward | 567 | 235 | 320 | 6 | 0 | 255 | 247 | 7 | 237 | 285 | 256 | 277 | 2 | 267 | 218 | 276 | 204 | 222 | 275 | 266 | 205 | 263 | 224 |
| 39 2nd Ward | 1094 | 398 | 671 | 5 | 2 | 430 | 605 | 6 | 352 | 686 | 401 | 664 | 3 | 420 | 574 | 461 | 538 | 340 | 661 | 459 | 546 | 430 | 564 |
| 40 3rd Ward | 1031 | 372 | 640 | 1 | 1 | 407 | 562 | 4 | 329 | 650 | 389 | 618 | 3 | 402 | 542 | 433 | 520 | 349 | 614 | 415 | 533 | 424 | 544 |
| 41 Frazee Village | 511 | 240 | 242 | 1 | 0 | 275 | 216 | 2 | 233 | 261 | 249 | 252 | 2 | 263 | 210 | 287 | 189 | 218 | 244 | 268 | 197 | 278 | 206 |
| 42 Ogema Village | 120 | 83 | 28 | 0 | 0 | 85 | 30 | 0 | 84 | 34 | 69 | 48 | 1 | 82 | 30 | 87 | 26 | 68 | 42 | 78 | 30 | 81 | 28 |
| 43 Wolf Lake Village | 48 | 20 | 26 | 0 | 0 | 26 | 20 | 0 | 16 | 29 | 22 | 23 | 1 | 24 | 18 | 26 | 14 | 21 | 23 | 23 | 17 | 26 | 16 |
| Totals | 10752 | 5257 | 5090 | 33 | 9 | 5920 | 4454 | 39 | 5056 | 5364 | 5462 | 5048 | 59 | 5792 | 4280 | 6216 | 3896 | 5045 | 5077 | 5885 | 4104 | 5920 | 4152 |

## BELTRAMI COUNTY

NINTH CONGRESSIONAL DISTRICT

| | | | | | | | | | | | | | | | | | | | | | | | |
|---|---|---|---|---|---|---|---|---|---|---|---|---|---|---|---|---|---|---|---|---|---|---|---|
| 1 Alaska | 93 | 57 | 36 | 0 | 0 | 61 | 31 | 0 | 52 | 40 | 56 | 35 | 0 | 62 | 29 | 65 | 26 | 50 | 38 | 62 | 27 | 63 | 27 |
| 2 Battle | 34 | 19 | 15 | 0 | 0 | 20 | 12 | 0 | 16 | 16 | 16 | 17 | 0 | 20 | 12 | 22 | 9 | 15 | 15 | 21 | 9 | 21 | 9 |
| 3 Bemidji | 409 | 183 | 212 | 2 | 0 | 203 | 201 | 0 | 172 | 229 | 175 | 228 | 1 | 209 | 189 | 230 | 170 | 182 | 219 | 215 | 180 | 219 | 183 |
| 4 Benville | 73 | 56 | 13 | 0 | 1 | 64 | 7 | 0 | 63 | 10 | 58 | 14 | 0 | 58 | 10 | 64 | 5 | 49 | 18 | 55 | 12 | 62 | 7 |
| 5 Birch | 32 | 8 | 24 | 0 | 0 | 8 | 24 | 0 | 9 | 23 | 8 | 24 | 0 | 7 | 23 | 11 | 21 | 7 | 24 | 8 | 23 | 7 | 24 |
| 6 Buzzle | 116 | 82 | 30 | 0 | 0 | 88 | 23 | 0 | 80 | 34 | 86 | 26 | 1 | 90 | 17 | 98 | 12 | 82 | 29 | 91 | 19 | 94 | 16 |
| 7 Cormant | 120 | 69 | 44 | 3 | 0 | 88 | 29 | 0 | 74 | 44 | 75 | 41 | 1 | 83 | 31 | 84 | 31 | 71 | 39 | 82 | 34 | 82 | 32 |
| 8 Durand | 74 | 45 | 24 | 0 | 0 | 45 | 24 | 1 | 37 | 33 | 45 | 28 | 0 | 41 | 22 | 49 | 20 | 38 | 31 | 47 | 22 | 44 | 24 |
| 9 Eckles | 99 | 49 | 45 | 0 | 0 | 71 | 26 | 0 | 57 | 39 | 61 | 35 | 0 | 69 | 24 | 73 | 18 | 55 | 37 | 68 | 26 | 68 | 26 |
| 10 Frohn | 172 | 86 | 84 | 0 | 0 | 106 | 65 | 0 | 83 | 86 | 92 | 77 | 1 | 103 | 60 | 114 | 50 | 89 | 76 | 111 | 55 | 113 | 54 |
| 11 Grant Valley | 171 | 104 | 62 | 0 | 1 | 117 | 50 | 0 | 93 | 75 | 104 | 62 | 2 | 113 | 56 | 120 | 47 | 103 | 64 | 113 | 52 | 111 | 55 |
| 12 Hagali | 79 | 41 | 36 | 0 | 0 | 43 | 34 | 1 | 39 | 39 | 41 | 37 | 1 | 42 | 34 | 49 | 27 | 38 | 37 | 45 | 30 | 46 | 28 |
| 13 Hamre | 28 | 20 | 6 | 0 | 0 | 25 | 3 | 0 | 23 | 5 | 25 | 3 | 0 | 26 | 2 | 27 | 1 | 24 | 3 | 25 | 3 | 26 | 2 |
| 14 Hines | 187 | 71 | 103 | 2 | 0 | 85 | 98 | 0 | 63 | 119 | 71 | 111 | 2 | 91 | 87 | 104 | 74 | 73 | 105 | 86 | 87 | 97 | 83 |
| 15 Hornet | 95 | 51 | 37 | 1 | 0 | 59 | 32 | 0 | 43 | 49 | 57 | 36 | 1 | 64 | 24 | 68 | 22 | 58 | 32 | 64 | 25 | 66 | 26 |
| 16 Jones | 66 | 35 | 28 | 0 | 0 | 35 | 28 | 0 | 33 | 32 | 32 | 31 | 1 | 36 | 26 | 41 | 21 | 28 | 37 | 36 | 25 | 36 | 24 |
| 17 Kelliher | 51 | 31 | 20 | 0 | 0 | 36 | 15 | 0 | 30 | 20 | 32 | 16 | 2 | 34 | 14 | 36 | 14 | 33 | 18 | 33 | 15 | 37 | 13 |
| 18 Lammers | 146 | 81 | 60 | 0 | 0 | 97 | 47 | 0 | 83 | 59 | 93 | 53 | 0 | 91 | 49 | 97 | 44 | 83 | 60 | 95 | 47 | 94 | 46 |
| 19 Langor | 75 | 27 | 43 | 0 | 0 | 34 | 39 | 0 | 26 | 48 | 27 | 47 | 1 | 34 | 38 | 39 | 34 | 26 | 43 | 30 | 38 | 34 | 36 |
| 20 Lee | 29 | 18 | 9 | 0 | 0 | 21 | 8 | 0 | 16 | 13 | 21 | 8 | 0 | 20 | 7 | 22 | 7 | 17 | 12 | 22 | 7 | 22 | 7 |
| 21 Liberty | 108 | 58 | 47 | 0 | 0 | 62 | 43 | 1 | 53 | 53 | 54 | 51 | 0 | 55 | 44 | 65 | 40 | 55 | 49 | 59 | 36 | 63 | 38 |

Generated on 2013-02-13 18:42 GMT / http://hdl.handle.net/2027/uc1.b4049245
Creative Commons Zero (CC0) / http://www.hathitrust.org/access_use#cc-zero

| | | | | | | | | | | | | | | | | | | | | | | | | |
|---|---|---|---|---|---|---|---|---|---|---|---|---|---|---|---|---|---|---|---|---|---|---|---|---|
| 22 | **Maple Ridge** | 50 | 32 | 18 | 0 | 0 | 35 | 19 | 0 | 24 | 23 | 30 | 19 | 1 | 30 | 14 | 37 | 10 | 28 | 20 | 33 | 13 | 30 | 17 |
| 23 | **Minnie** | 19 | 13 | 5 | 0 | 0 | 15 | 4 | 0 | 11 | 8 | 15 | 3 | 0 | 15 | 4 | 16 | 3 | 14 | 5 | 16 | 3 | 12 | 6 |
| 24 | **Moose Lake** | 56 | 25 | 29 | 0 | 0 | 31 | 22 | 0 | 23 | 32 | 23 | 28 | 2 | 26 | 26 | 33 | 19 | 22 | 28 | 28 | 20 | 32 | 19 |
| 25 | Nebish | 116 | 80 | 26 | 0 | 0 | 94 | 21 | 0 | 83 | 32 | 86 | 27 | 1 | 92 | 18 | 98 | 14 | 88 | 21 | 92 | 15 | 92 | 18 |
| 26 | Northern | 520 | 204 | 304 | 1 | 1 | 248 | 269 | 1 | 189 | 326 | 219 | 296 | 3 | 234 | 276 | 281 | 234 | 213 | 299 | 259 | 254 | 275 | 238 |
| 27 | Obrien | 39 | 19 | 18 | 0 | 0 | 24 | 14 | 0 | 14 | 23 | 18 | 20 | 1 | 22 | 16 | 27 | 12 | 19 | 19 | 23 | 16 | 24 | 15 |
| 28 | Port Hope | 95 | 58 | 34 | 0 | 0 | 56 | 36 | 1 | 55 | 42 | 51 | 44 | 1 | 56 | 33 | 64 | 31 | 54 | 40 | 62 | 33 | 59 | 36 |
| 29 | Quiring | 48 | 33 | 12 | 1 | 0 | 38 | 10 | 0 | 33 | 13 | 35 | 12 | 0 | 39 | 8 | 39 | 8 | 32 | 15 | 27 | 9 | 38 | 10 |
| 30 | Roosevelt | 108 | 84 | 18 | 0 | 0 | 86 | 15 | 1 | 80 | 27 | 87 | 19 | 0 | 85 | 16 | 86 | 13 | 82 | 18 | 84 | 15 | 82 | 16 |
| 31 | Shooks | 97 | 60 | 35 | 0 | 0 | 59 | 38 | 0 | 46 | 50 | 54 | 43 | 0 | 59 | 31 | 61 | 34 | 52 | 43 | 57 | 34 | 62 | 30 |
| 32 | Shotley | 50 | 40 | 7 | 0 | 0 | 45 | 5 | 0 | 42 | 7 | 42 | 7 | 1 | 46 | 4 | 45 | 5 | 45 | 5 | 45 | 4 | 45 | 5 |
| 33 | Spruce Grove | 39 | 27 | 7 | 0 | 0 | 35 | 4 | 0 | 30 | 8 | 33 | 5 | 0 | 34 | 3 | 34 | 2 | 31 | 6 | 34 | 2 | 34 | 2 |
| 34 | Steenerson | 30 | 28 | 1 | 0 | 0 | 29 | 0 | 0 | 25 | 5 | 26 | 4 | 0 | 30 | 0 | 30 | 0 | 25 | 3 | 29 | 1 | 30 | 0 |
| 35 | Sugar Bush | 34 | 6 | 24 | 0 | 0 | 6 | 25 | 0 | 6 | 26 | 2 | 30 | 0 | 5 | 26 | 10 | 21 | 4 | 27 | 6 | 25 | 8 | 24 |
| 36 | Summit | 81 | 29 | 48 | 0 | 0 | 42 | 39 | 0 | 33 | 45 | 39 | 41 | 0 | 42 | 35 | 43 | 35 | 32 | 48 | 38 | 38 | 43 | 34 |
| 37 | Ten Lake | 95 | 35 | 57 | 0 | 0 | 42 | 52 | 0 | 37 | 54 | 32 | 61 | 0 | 32 | 58 | 40 | 47 | 33 | 56 | 38 | 51 | 35 | 53 |
| 38 | Turtle Lake | 169 | 64 | 98 | 0 | 0 | 67 | 97 | 2 | 54 | 113 | 55 | 108 | 2 | 69 | 86 | 78 | 85 | 63 | 99 | 76 | 82 | 77 | 80 |
| 39 | Turtle River | 71 | 41 | 29 | 0 | 0 | 40 | 31 | 0 | 32 | 36 | 32 | 36 | 2 | 40 | 30 | 40 | 29 | 36 | 32 | 40 | 28 | 41 | 28 |
| 40 | Woodrow | 56 | 34 | 20 | 0 | 0 | 40 | 15 | 0 | 29 | 27 | 36 | 20 | 0 | 39 | 16 | 40 | 15 | 33 | 21 | 40 | 13 | 40 | 15 |
| 41 | Unorg. District No. 1 | 33 | 15 | 18 | 0 | 0 | 22 | 11 | 0 | 17 | 16 | 17 | 16 | 0 | 19 | 14 | 19 | 11 | 11 | 21 | 19 | 14 | 21 | 9 |
| 42 | Unorg. District No. 2 | 105 | 54 | 47 | 1 | 0 | 67 | 36 | 1 | 59 | 46 | 51 | 51 | 3 | 66 | 39 | 72 | 31 | 61 | 43 | 68 | 35 | 75 | 29 |
| 43 | Unorg. District No. 3 | 41 | 23 | 16 | 0 | 0 | 23 | 15 | 0 | 20 | 21 | 22 | 17 | 1 | 26 | 15 | 25 | 15 | 21 | 18 | 24 | 15 | 24 | 15 |
| 44 | Unorg. District No. 4 | 27 | 16 | 9 | 0 | 0 | 17 | 10 | 0 | 8 | 19 | 13 | 13 | 1 | 17 | 7 | 21 | 5 | 9 | 15 | 17 | 8 | 15 | 11 |
| | City of Bemidji— | | | | | | | | | | | | | | | | | | | | | | | |
| 45 | 1st Ward, 1st Precinct | 517 | 183 | 328 | 1 | 0 | 197 | 312 | 0 | 133 | 384 | 171 | 339 | 0 | 187 | 318 | 213 | 297 | 157 | 352 | 212 | 298 | 199 | 312 |
| 46 | 1st Ward, 2nd Precinct | 755 | 226 | 512 | 0 | 0 | 303 | 448 | 0 | 201 | 554 | 245 | 506 | 1 | 278 | 465 | 211 | 533 | 187 | 558 | 310 | 434 | 301 | 454 |
| 47 | 2nd Ward, 1st Precinct | 270 | 116 | 147 | 0 | 0 | 127 | 141 | 0 | 98 | 169 | 115 | 150 | 1 | 132 | 129 | 142 | 120 | 104 | 156 | 135 | 127 | 140 | 115 |
| 48 | 2nd Ward, 2nd Precinct | 331 | 139 | 180 | 0 | 0 | 153 | 169 | 1 | 119 | 208 | 136 | 192 | 0 | 156 | 156 | 165 | 154 | 130 | 190 | 172 | 148 | 160 | 158 |
| 49 | 3rd Ward, 1st Precinct | 293 | 148 | 127 | 0 | 1 | 171 | 117 | 0 | 144 | 148 | 154 | 133 | 0 | 175 | 109 | 191 | 95 | 149 | 136 | 181 | 101 | 180 | 103 |
| 50 | 3rd Ward, 2nd Precinct | 513 | 255 | 244 | 0 | 0 | 280 | 234 | 1 | 228 | 279 | 248 | 254 | 7 | 285 | 212 | 316 | 182 | 241 | 257 | 294 | 198 | 302 | 191 |
| 51 | 4th Ward, 1st Precinct | 341 | 161 | 168 | 0 | 0 | 177 | 154 | 0 | 151 | 183 | 164 | 170 | 0 | 176 | 140 | 195 | 129 | 143 | 176 | 177 | 139 | 181 | 145 |
| 52 | 4th Ward, 2nd Precinct | 247 | 154 | 84 | 0 | 0 | 159 | 83 | 0 | 141 | 100 | 145 | 97 | 1 | 166 | 67 | 174 | 59 | 146 | 87 | 157 | 71 | 164 | 69 |
| 53 | 5th Ward | 585 | 339 | 224 | 0 | 1 | 370 | 208 | 0 | 314 | 258 | 327 | 257 | 0 | 380 | 188 | 402 | 164 | 333 | 242 | 392 | 174 | 385 | 188 |
| 54 | Blackduck Village | 372 | 140 | 227 | 1 | 0 | 155 | 212 | 2 | 123 | 248 | 134 | 237 | 1 | 158 | 205 | 180 | 183 | 119 | 246 | 143 | 220 | 154 | 210 |
| 55 | Funkley Village | 19 | 5 | 12 | 1 | 0 | 8 | 11 | 0 | 4 | 15 | 4 | 13 | 2 | 10 | 9 | 12 | 7 | 7 | 12 | 7 | 11 | 10 | 8 |
| 56 | Kelliher Village | 146 | 73 | 64 | 0 | 0 | 98 | 44 | 0 | 66 | 73 | 74 | 68 | 1 | 87 | 51 | 99 | 43 | 72 | 66 | 86 | 51 | 95 | 44 |
| 57 | Redby Village | 189 | 113 | 65 | 0 | 0 | 136 | 48 | 0 | 91 | 88 | 125 | 59 | 0 | 122 | 53 | 138 | 41 | 109 | 65 | 121 | 54 | 123 | 53 |
| 58 | Solway Village | 57 | 25 | 28 | 0 | 0 | 31 | 25 | 1 | 21 | 35 | 26 | 31 | 0 | 28 | 28 | 31 | 25 | 22 | 34 | 27 | 29 | 27 | 28 |
| 59 | Tenstrike Village | 73 | 26 | 44 | 0 | 0 | 29 | 40 | 0 | 25 | 44 | 23 | 46 | 2 | 31 | 35 | 35 | 31 | 29 | 38 | 33 | 31 | 35 | 31 |
| 60 | Turtle River Village | 37 | 16 | 19 | 0 | 0 | 18 | 18 | 1 | 13 | 23 | 16 | 20 | 0 | 17 | 19 | 18 | 18 | 14 | 22 | 18 | 18 | 19 | 16 |
| 61 | Wilton Village | 60 | 46 | 10 | 0 | 0 | 49 | 10 | 0 | 43 | 16 | 44 | 13 | 1 | 50 | 8 | 47 | 11 | 46 | 10 | 48 | 10 | 45 | 14 |
| 62 | Ponemah | 104 | 42 | 52 | 1 | 1 | 71 | 27 | 0 | 31 | 71 | 51 | 49 | 2 | 48 | 45 | 67 | 27 | 47 | 46 | 47 | 45 | 50 | 45 |
| 63 | Red Lake Agency | 352 | 235 | 89 | 1 | 0 | 233 | 89 | 1 | 166 | 166 | 226 | 102 | 1 | 228 | 76 | 242 | 66 | 200 | 107 | 218 | 83 | 201 | 78 |
| | Totals | 9497 | 4653 | 4482 | 16 | 6 | 5294 | 4017 | 16 | 4207 | 5127 | 4675 | 4636 | 53 | 5185 | 3886 | 5595 | 3557 | 4439 | 4688 | 5301 | 3742 | 5370 | 3732 |

## CLAY COUNTY

## NINTH CONGRESSIONAL DISTRICT

| | | | | | | | | | | | | | | | | | | | | | | | | |
|---|---|---|---|---|---|---|---|---|---|---|---|---|---|---|---|---|---|---|---|---|---|---|---|---|
| 1 | **Alliance** | 186 | 113 | 70 | 0 | 0 | 115 | 66 | 0 | 85 | 97 | 104 | 85 | 0 | 122 | 60 | 126 | 53 | 93 | 88 | 115 | 66 | 126 | 53 |
| 2 | **Barnesville** | 95 | 63 | 31 | 0 | 0 | 77 | 17 | 1 | 49 | 46 | 65 | 30 | 0 | 72 | 16 | 76 | 15 | 58 | 32 | 76 | 17 | 69 | 18 |
| 3 | **Barnesville City, 1st Ward** | 242 | 116 | 118 | 0 | 0 | 127 | 108 | 0 | 97 | 136 | 103 | 134 | 1 | 126 | 95 | 137 | 89 | 103 | 124 | 122 | 108 | 133 | 93 |
| 4 | **2nd Ward** | 304 | 154 | 139 | 0 | 0 | 165 | 126 | 0 | 136 | 161 | 153 | 143 | 0 | 162 | 125 | 173 | 114 | 137 | 148 | 149 | 139 | 164 | 120 |
| 5 | **3rd Ward** | 260 | 140 | 113 | 0 | 2 | 158 | 94 | 3 | 123 | 126 | 142 | 114 | 0 | 154 | 91 | 160 | 82 | 131 | 115 | 150 | 95 | 157 | 87 |



Digitized by Google
Original from UNIVERSITY OF CALIFORNIA

Generated on 2013-02-13 18:42 GMT / http://hdl.handle.net/2027/uc1.b4049245
Creative Commons Zero (CC0) / http://www.hathitrust.org/access_use#cc-zero



| NAMES OF TOWNSHIPS, VILLAGES, OR WARDS (In Alphabetical Order) | Total White Ballots Cast and Counted | Presidential Electors: Kennedy and Johnson D.F.L. | Presidential Electors: Nixon and Lodge Rep. | Presidential Electors: Dobbs and Weiss Soc. Workers | Presidential Electors: Hass and Cozzini Ind. Govt. | U. S. Senator: H. Humphrey D.F.L. | U. S. Senator: P. K. Peterson Rep. | U. S. Senator: C. Feingold Soc. Workers | Repr. 9th District: Coya Knutson D.F.L. | Repr. 9th District: Odin Langen Rep. | Governor: O. L. Freeman D.F.L. | Governor: E. L. Andersen Rep. | Governor: R. Gustafson Ind. Govt. | Lieutenant Governor: K. F. Rolvaag D.F.L. | Lieutenant Governor: Art Ogle Rep. | Secretary of State: J. L. Donovan D.F.L. | Secretary of State: K. O. Joyce Rep. | State Treasurer: C. H. Hammar D.F.L. | State Treasurer: V. Bjornson Rep. | Attorney General: W. F. Mondale D.F.L. | Attorney General: G. A. Saetre Rep. | R.R. & Whse. Comm.: H. Petersen D.F.L. | R.R. & Whse. Comm.: R. M. Johnson Rep. |
|---|---|---|---|---|---|---|---|---|---|---|---|---|---|---|---|---|---|---|---|---|---|---|---|
| 6 Comstock Village | 70 | 28 | 39 | 1 | 1 | 39 | 30 | 0 | 24 | 45 | 30 | 39 | 0 | 36 | 30 | 39 | 29 | 26 | 41 | 27 | 38 | 33 | 31 |
| 7 Cromwell | 160 | 75 | 77 | 0 | 0 | 82 | 76 | 0 | 49 | 109 | 66 | 89 | 3 | 81 | 74 | 94 | 59 | 69 | 82 | 79 | 74 | 88 | 61 |
| 8 Dilworth Village | 798 | 581 | 197 | 1 | 1 | 635 | 142 | 3 | 546 | 238 | 604 | 181 | 5 | 628 | 141 | 647 | 126 | 595 | 174 | 619 | 153 | 634 | 134 |
| 9 Eglon | 180 | 101 | 73 | 1 | 0 | 110 | 68 | 0 | 99 | 79 | 99 | 79 | 0 | 109 | 55 | 120 | 49 | 101 | 71 | 110 | 57 | 119 | 49 |
| 10 Elkton | 128 | 86 | 38 | 0 | 0 | 88 | 38 | 0 | 65 | 61 | 72 | 56 | 0 | 91 | 31 | 98 | 24 | 84 | 42 | 84 | 41 | 96 | 28 |
| 11 Elmwood | 158 | 102 | 48 | 0 | 0 | 113 | 43 | 0 | 81 | 75 | 96 | 62 | 0 | 106 | 42 | 108 | 42 | 90 | 64 | 105 | 50 | 106 | 44 |
| 12 Felton Town | 86 | 45 | 37 | 0 | 0 | 53 | 32 | 0 | 43 | 42 | 51 | 35 | 0 | 54 | 29 | 56 | 27 | 45 | 40 | 54 | 30 | 51 | 33 |
| 13 Felton Village | 104 | 72 | 31 | 0 | 0 | 73 | 29 | 1 | 57 | 46 | 64 | 39 | 0 | 72 | 28 | 73 | 27 | 60 | 41 | 64 | 36 | 71 | 29 |
| 14 Flowing | 51 | 34 | 12 | 0 | 0 | 41 | 7 | 0 | 27 | 24 | 33 | 14 | 2 | 39 | 8 | 45 | 4 | 34 | 15 | 38 | 10 | 39 | 8 |
| 15 Glyndon Town | 125 | 67 | 57 | 0 | 0 | 75 | 47 | 1 | 52 | 71 | 66 | 59 | 0 | 72 | 48 | 76 | 42 | 62 | 58 | 72 | 49 | 72 | 46 |
| 16 Glyndon Village | 210 | 121 | 87 | 0 | 0 | 140 | 64 | 2 | 103 | 104 | 117 | 89 | 2 | 131 | 69 | 143 | 58 | 117 | 83 | 127 | 72 | 132 | 70 |
| 17 Georgetown Vil. & Town | 197 | 114 | 76 | 0 | 0 | 131 | 62 | 0 | 96 | 98 | 123 | 72 | 0 | 129 | 54 | 130 | 60 | 107 | 81 | 113 | 75 | 126 | 59 |
| 18 Goose Prairie | 177 | 93 | 79 | 1 | 0 | 117 | 57 | 0 | 93 | 83 | 103 | 73 | 0 | 110 | 58 | 123 | 46 | 92 | 78 | 112 | 59 | 114 | 54 |
| 19 Hagen | 93 | 46 | 42 | 0 | 0 | 60 | 31 | 0 | 42 | 50 | 41 | 50 | 1 | 48 | 37 | 55 | 31 | 40 | 49 | 47 | 40 | 51 | 36 |
| 20 Hawley Town | 120 | 69 | 48 | 0 | 0 | 79 | 36 | 0 | 64 | 55 | 69 | 47 | 1 | 78 | 37 | 80 | 35 | 65 | 51 | 73 | 41 | 79 | 36 |
| 21 Hawley Village | 641 | 308 | 310 | 0 | 0 | 352 | 272 | 2 | 282 | 348 | 320 | 306 | 5 | 345 | 252 | 354 | 235 | 283 | 321 | 332 | 267 | 357 | 241 |
| 22 Highland Grove | 214 | 118 | 91 | 0 | 0 | 146 | 66 | 0 | 122 | 89 | 133 | 77 | 1 | 141 | 67 | 148 | 58 | 116 | 93 | 140 | 69 | 143 | 66 |
| 23 Hitterdal Village | 127 | 58 | 64 | 0 | 0 | 70 | 53 | 1 | 53 | 72 | 69 | 58 | 1 | 72 | 51 | 70 | 49 | 64 | 60 | 62 | 60 | 75 | 45 |
| 24 Holy Cross | 132 | 66 | 62 | 0 | 0 | 95 | 32 | 1 | 57 | 73 | 75 | 56 | 1 | 85 | 43 | 90 | 37 | 62 | 66 | 82 | 46 | 92 | 34 |
| 25 Humboldt | 125 | 69 | 51 | 0 | 0 | 79 | 42 | 1 | 67 | 56 | 72 | 51 | 1 | 77 | 42 | 80 | 39 | 70 | 51 | 74 | 46 | 75 | 43 |
| 26 Keene | 87 | 64 | 19 | 0 | 0 | 75 | 11 | 1 | 63 | 24 | 64 | 22 | 0 | 77 | 10 | 77 | 8 | 70 | 17 | 74 | 13 | 77 | 9 |
| 27 Kragnes | 132 | 62 | 65 | 0 | 0 | 76 | 56 | 0 | 64 | 67 | 71 | 58 | 0 | 70 | 61 | 76 | 51 | 62 | 69 | 72 | 56 | 75 | 51 |
| 28 Kurtz | 106 | 48 | 55 | 0 | 0 | 66 | 40 | 0 | 47 | 58 | 58 | 47 | 0 | 64 | 42 | 66 | 38 | 52 | 51 | 66 | 39 | 66 | 38 |
| 29 Moorhead Town | 181 | 70 | 107 | 0 | 0 | 75 | 104 | 1 | 61 | 120 | 59 | 119 | 0 | 75 | 100 | 88 | 88 | 62 | 112 | 74 | 99 | 81 | 94 |
| Moorhead City— | | | | | | | | | | | | | | | | | | | | | | | |
| 30 1st Ward, 1st Precinct | 296 | 151 | 141 | 0 | 0 | 172 | 121 | 1 | 144 | 146 | 170 | 120 | 1 | 172 | 113 | 177 | 129 | 153 | 129 | 170 | 114 | 170 | 114 |
| 31 1st Ward, 2nd Precinct | 364 | 122 | 228 | 0 | 0 | 166 | 182 | 0 | 128 | 226 | 146 | 213 | 1 | 157 | 187 | 172 | 177 | 136 | 210 | 157 | 196 | 161 | 185 |
| 32 1st Ward, 3rd Precinct | 506 | 167 | 332 | 1 | 0 | 207 | 294 | 0 | 160 | 341 | 190 | 313 | 0 | 203 | 294 | 220 | 278 | 168 | 330 | 200 | 297 | 213 | 286 |
| 33 1st Ward, 4th Precinct | 182 | 81 | 99 | 0 | 0 | 93 | 89 | 0 | 66 | 111 | 87 | 95 | 0 | 90 | 86 | 98 | 78 | 80 | 98 | 95 | 85 | 103 | 78 |
| 34 1st Ward, 5th Precinct | 443 | 152 | 286 | 1 | 0 | 187 | 250 | 0 | 135 | 298 | 167 | 272 | 2 | 179 | 251 | 199 | 234 | 148 | 284 | 196 | 235 | 210 | 222 |
| 35 2nd Ward, 1st Precinct | 582 | 175 | 391 | 2 | 0 | 228 | 347 | 1 | 177 | 393 | 192 | 381 | 0 | 224 | 337 | 245 | 314 | 180 | 385 | 224 | 342 | 237 | 327 |
| 36 2nd Ward, 2nd Precinct | 529 | 137 | 382 | 1 | 0 | 176 | 347 | 0 | 143 | 382 | 146 | 379 | 1 | 168 | 357 | 190 | 335 | 128 | 397 | 172 | 340 | 174 | 346 |
| 37 2nd Ward, 3rd Precinct | 534 | 141 | 381 | 1 | 0 | 195 | 332 | 1 | 143 | 383 | 157 | 369 | 3 | 190 | 324 | 206 | 315 | 150 | 372 | 194 | 327 | 192 | 326 |
| 38 2nd Ward, 4th Precinct | 493 | 156 | 330 | 0 | 1 | 165 | 324 | 2 | 120 | 362 | 156 | 336 | 0 | 178 | 306 | 145 | 352 | 147 | 347 | 189 | 306 | 176 | 203 |
| 39 3rd Ward, 1st Precinct | 294 | 156 | 131 | 0 | 0 | 185 | 101 | 1 | 143 | 144 | 162 | 126 | 1 | 182 | 100 | 227 | 67 | 146 | 137 | 195 | 91 | 185 | 97 |
| 40 3rd Ward, 2nd Precinct | 833 | 378 | 441 | 1 | 1 | 434 | 389 | 1 | 304 | 509 | 379 | 444 | 3 | 438 | 371 | 474 | 340 | 373 | 439 | 422 | 397 | 445 | 366 |
| 41 3rd Ward, 3rd Precinct | 736 | 375 | 346 | 0 | 0 | 473 | 253 | 0 | 315 | 412 | 414 | 318 | 2 | 462 | 257 | 495 | 230 | 411 | 310 | 442 | 286 | 506 | 126 |
| 42 3rd Ward, 4th Precinct | 317 | 168 | 142 | 1 | 0 | 200 | 114 | 0 | 149 | 166 | 170 | 142 | 2 | 193 | 117 | 208 | 102 | 170 | 140 | 188 | 122 | 192 | 115 |
| 43 4th Ward, 1st Precinct | 628 | 309 | 302 | 1 | 0 | 355 | 262 | 1 | 266 | 354 | 321 | 301 | 2 | 343 | 273 | 371 | 247 | 307 | 304 | 343 | 268 | 354 | 262 |
| 44 4th Ward, 2nd Precinct | 518 | 179 | 331 | 0 | 0 | 219 | 292 | 1 | 144 | 368 | 195 | 318 | 0 | 208 | 298 | 227 | 278 | 169 | 338 | 196 | 316 | 220 | 284 |



Digitized by Google
Original from UNIVERSITY OF CALIFORNIA

Generated on 2013-02-13 18:42 GMT / http://hdl.handle.net/2027/uc1.b4049245
Creative Commons Zero (CC0) / http://www.hathitrust.org/access_use#cc-zero

| | | | | | | | | | | | | | | | | | | | | | | | |
|---|---|---|---|---|---|---|---|---|---|---|---|---|---|---|---|---|---|---|---|---|---|---|---|
| 45 4th Ward, 3rd Precinct | 562 | 172 | 384 | 0 | 0 | 216 | 338 | 1 | 140 | 415 | 178 | 383 | 1 | 194 | 352 | 224 | 330 | 150 | 403 | 210 | 343 | 204 | 342 |
| 46 4th Ward, 4th Precinct | 742 | 227 | 507 | 4 | 0 | 277 | 458 | 2 | 183 | 550 | 245 | 494 | 0 | 303 | 424 | 299 | 434 | 221 | 508 | 261 | 473 | 275 | 445 |
| 47 Moland | 152 | 79 | 70 | 0 | 0 | 96 | 56 | 0 | 72 | 76 | 84 | 67 | 0 | 88 | 56 | 104 | 43 | 77 | 71 | 95 | 52 | 96 | 51 |
| 48 Morken | 114 | 62 | 48 | 0 | 0 | 74 | 36 | 0 | 54 | 58 | 70 | 43 | 0 | 68 | 40 | 68 | 40 | 62 | 50 | 67 | 45 | 73 | 38 |
| 49 Oakport | 392 | 172 | 214 | 0 | 0 | 212 | 172 | 0 | 144 | 242 | 180 | 209 | 3 | 198 | 178 | 226 | 152 | 164 | 216 | 188 | 193 | 211 | 165 |
| 50 Parke | 205 | 93 | 99 | 0 | 0 | 121 | 80 | 1 | 94 | 109 | 102 | 98 | 1 | 117 | 71 | 128 | 63 | 91 | 101 | 107 | 80 | 127 | 68 |
| 51 Riverton | 72 | 33 | 34 | 0 | 0 | 37 | 33 | 0 | 34 | 37 | 37 | 34 | 1 | 38 | 32 | 37 | 32 | 31 | 40 | 38 | 34 | 36 | 33 |
| 52 Sabin Village | 123 | 85 | 36 | 0 | 0 | 87 | 34 | 0 | 75 | 48 | 83 | 37 | 0 | 89 | 25 | 93 | 23 | 71 | 46 | 89 | 33 | 85 | 34 |
| 53 Skree | 105 | 52 | 51 | 0 | 0 | 58 | 44 | 2 | 45 | 60 | 41 | 62 | 2 | 57 | 43 | 64 | 37 | 45 | 58 | 55 | 46 | 61 | 40 |
| 54 Spring Prairie | 89 | 60 | 25 | 0 | 0 | 72 | 14 | 0 | 54 | 34 | 64 | 24 | 0 | 67 | 18 | 71 | 15 | 60 | 27 | 64 | 21 | 70 | 17 |
| 55 Tansem | 155 | 85 | 62 | 0 | 0 | 104 | 46 | 0 | 90 | 61 | 100 | 55 | 0 | 105 | 43 | 110 | 38 | 84 | 66 | 92 | 53 | 108 | 39 |
| 56 Ulen Town | 125 | 73 | 46 | 0 | 0 | 92 | 31 | 0 | 76 | 44 | 82 | 38 | 0 | 88 | 30 | 89 | 28 | 66 | 51 | 84 | 31 | 85 | 31 |
| 57 Ulen Village | 247 | 74 | 163 | 0 | 0 | 114 | 127 | 0 | 96 | 148 | 103 | 143 | 0 | 119 | 110 | 131 | 99 | 86 | 146 | 109 | 119 | 122 | 112 |
| 58 Viding | 89 | 44 | 40 | 2 | 0 | 54 | 33 | 1 | 52 | 37 | 47 | 42 | 0 | 51 | 32 | 61 | 24 | 44 | 41 | 53 | 28 | 53 | 31 |
| Totals | 15916 | 7241 | 8278 | 19 | 6 | 8581 | 7048 | 34 | 6493 | 9167 | 7590 | 8140 | 50 | 8395 | 6921 | 8967 | 6449 | 7068 | 8361 | 8207 | 7218 | 8735 | 6493 |

## CLEARWATER COUNTY

## NINTH CONGRESSIONAL DISTRICT

| | | | | | | | | | | | | | | | | | | | | | | | |
|---|---|---|---|---|---|---|---|---|---|---|---|---|---|---|---|---|---|---|---|---|---|---|---|
| 1 Bear Creek | 104 | 59 | 41 | 0 | 0 | 71 | 31 | 0 | 57 | 46 | 67 | 36 | 0 | 66 | 33 | 69 | 30 | 60 | 41 | 64 | 32 | 66 | 33 |
| 2 Clover | 51 | 14 | 34 | 0 | 0 | 24 | 27 | 0 | 17 | 34 | 23 | 28 | 0 | 24 | 27 | 24 | 26 | 20 | 31 | 22 | 26 | 23 | 27 |
| 3 Copley | 366 | 238 | 107 | 1 | 1 | 277 | 84 | 1 | 230 | 131 | 257 | 109 | 0 | 273 | 83 | 284 | 71 | 246 | 115 | 270 | 87 | 276 | 84 |
| 4 Dudley | 123 | 81 | 38 | 0 | 0 | 98 | 22 | 0 | 81 | 40 | 97 | 23 | 0 | 96 | 23 | 97 | 19 | 83 | 37 | 94 | 24 | 98 | 20 |
| 5 Eddy | 180 | 113 | 60 | 0 | 1 | 139 | 39 | 1 | 129 | 49 | 123 | 53 | 2 | 136 | 36 | 139 | 36 | 113 | 57 | 127 | 42 | 131 | 37 |
| 6 Falk | 141 | 85 | 51 | 2 | 0 | 98 | 43 | 0 | 80 | 60 | 93 | 45 | 0 | 98 | 38 | 99 | 39 | 85 | 51 | 92 | 36 | 101 | 35 |
| 7 Greenwood | 81 | 60 | 14 | 1 | 0 | 69 | 11 | 1 | 62 | 19 | 63 | 17 | 1 | 65 | 13 | 69 | 10 | 63 | 15 | 68 | 11 | 70 | 11 |
| 8 Hangaard | 13 | 10 | 3 | 0 | 0 | 9 | 4 | 0 | 9 | 4 | 10 | 3 | 0 | 10 | 3 | 10 | 3 | 6 | 7 | 10 | 3 | 10 | 3 |
| 9 Holst | 172 | 107 | 57 | 0 | 0 | 123 | 44 | 0 | 111 | 56 | 104 | 62 | 0 | 115 | 48 | 119 | 46 | 104 | 61 | 120 | 48 | 118 | 50 |
| 10 Itasca | 96 | 51 | 43 | 0 | 0 | 53 | 40 | 1 | 47 | 46 | 50 | 46 | 0 | 56 | 35 | 64 | 28 | 46 | 46 | 61 | 31 | 59 | 35 |
| 11 La Prairie | 92 | 70 | 15 | 1 | 0 | 80 | 7 | 0 | 67 | 21 | 67 | 20 | 1 | 76 | 9 | 81 | 6 | 69 | 16 | 78 | 8 | 78 | 11 |
| 12 Leon | 213 | 106 | 100 | 0 | 0 | 147 | 57 | 0 | 118 | 94 | 123 | 85 | 1 | 136 | 66 | 139 | 64 | 111 | 89 | 143 | 70 | 136 | 64 |
| 13 Minerva | 141 | 89 | 40 | 0 | 0 | 107 | 32 | 0 | 98 | 40 | 99 | 41 | 0 | 84 | 47 | 108 | 27 | 97 | 39 | 99 | 33 | 102 | 32 |
| 14 Moose Creek | 84 | 63 | 15 | 1 | 0 | 68 | 15 | 0 | 62 | 23 | 62 | 21 | 0 | 66 | 16 | 67 | 13 | 64 | 18 | 66 | 15 | 66 | 16 |
| 15 Nora | 182 | 123 | 52 | 0 | 0 | 124 | 52 | 0 | 121 | 61 | 122 | 59 | 0 | 132 | 48 | 132 | 47 | 121 | 57 | 131 | 47 | 138 | 40 |
| 16 Pine Lake | 210 | 112 | 81 | 1 | 1 | 147 | 54 | 2 | 139 | 68 | 134 | 71 | 2 | 139 | 49 | 142 | 49 | 122 | 77 | 142 | 52 | 149 | 48 |
| 17 Popple | 233 | 167 | 56 | 0 | 0 | 186 | 41 | 1 | 171 | 56 | 175 | 53 | 2 | 185 | 44 | 186 | 38 | 174 | 53 | 188 | 45 | 182 | 43 |
| 18 Rice | 75 | 48 | 26 | 0 | 0 | 50 | 22 | 0 | 41 | 30 | 47 | 25 | 1 | 51 | 21 | 51 | 22 | 52 | 20 | 55 | 19 | 52 | 20 |
| 19 Shevlin | 161 | 117 | 33 | 2 | 0 | 129 | 27 | 3 | 106 | 53 | 120 | 34 | 3 | 129 | 26 | 134 | 22 | 117 | 40 | 138 | 21 | 133 | 27 |
| 20 Sinclair | 95 | 55 | 32 | 0 | 0 | 67 | 26 | 0 | 61 | 33 | 62 | 30 | 0 | 70 | 21 | 71 | 18 | 58 | 33 | 67 | 20 | 70 | 19 |
| 21 Winsor | 120 | 103 | 12 | 2 | 0 | 109 | 11 | 0 | 109 | 11 | 105 | 15 | 0 | 110 | 8 | 110 | 10 | 107 | 12 | 109 | 10 | 111 | 9 |
| 22 Bagley Village | 710 | 320 | 355 | 0 | 0 | 373 | 314 | 1 | 305 | 383 | 342 | 355 | 3 | 369 | 314 | 387 | 287 | 298 | 384 | 366 | 309 | 373 | 310 |
| 23 Clearbrook | 342 | 125 | 205 | 3 | 0 | 165 | 162 | 1 | 141 | 188 | 131 | 203 | 0 | 148 | 172 | 169 | 151 | 122 | 182 | 157 | 158 | 147 | 166 |
| 24 Gonvick | 200 | 84 | 111 | 0 | 0 | 97 | 95 | 0 | 81 | 114 | 74 | 120 | 0 | 99 | 93 | 110 | 77 | 65 | 125 | 91 | 94 | 94 | 90 |
| 25 Leonard | 38 | 10 | 26 | 0 | 0 | 15 | 22 | 1 | 10 | 28 | 15 | 22 | 0 | 16 | 21 | 17 | 21 | 11 | 25 | 16 | 21 | 16 | 22 |
| 26 Shevlin | 105 | 56 | 44 | 1 | 0 | 58 | 43 | 0 | 60 | 42 | 58 | 45 | 0 | 61 | 37 | 67 | 32 | 55 | 45 | 67 | 31 | 65 | 34 |
| Totals | 4328 | 2466 | 1651 | 15 | 3 | 2883 | 1325 | 13 | 2513 | 1730 | 2623 | 1621 | 16 | 2810 | 1331 | 2945 | 1192 | 2469 | 1676 | 2834 | 1293 | 2864 | 1286 |



Digitized by Google
Original from UNIVERSITY OF CALIFORNIA

Generated on 2013-02-13 18:42 GMT / http://hdl.handle.net/2027/uc1.b4049245
Creative Commons Zero (CC0) / http://www.hathitrust.org/access_use#cc-zero

## KITTSON COUNTY

## 1960 GENERAL ELECTION RETURNS

## NINTH CONGRESSIONAL DISTRICT

| NAMES OF TOWNSHIPS, VILLAGES, OR WARDS (In Alphabetical Order) | Total White Ballots Cast and Counted | Presidential Electors | | | | U. S. Senator | | | Repr. 9th District | | Governor | | | Lieutenant Governor | | Secretary of State | | State Treasurer | | Attorney General | | R.R. & Whse. Comm. | |
|---|---|---|---|---|---|---|---|---|---|---|---|---|---|---|---|---|---|---|---|---|---|---|---|
| | | Kennedy and Johnson D.F.L. | Nixon and Lodge Rep. | Dobbs and Weiss Soc. Workers | Hass and Cozzini Ind. Govt. | H. Humphrey D.F.L. | P. K. Peterson Rep. | C. Feingold Soc. Workers | Coya Knutson D.F.L. | Odin Langen Rep. | O. L. Freeman D.F.L. | E. L. Andersen Rep. | R. Gustafson Ind. Govt. | K. F. Rolvaag D.F.L. | Art Ogle Rep. | J. L. Donovan D.F.L. | K. O. Joyce Rep. | C. H. Hammar D.F.L. | V. Bjornson Rep. | W. F. Mondale D.F.L. | G. A. Saetre Rep. | H. Petersen D.F.L. | R. M. Johnson Rep. |
| 1 Arveson | 51 | 18 | 32 | 0 | 0 | 25 | 24 | 1 | 21 | 29 | 23 | 27 | 1 | 26 | 24 | 29 | 18 | 18 | 33 | 25 | 24 | 30 | 21 |
| 2 Cannon | 37 | 21 | 13 | 0 | 0 | 28 | 8 | 0 | 23 | 13 | 26 | 11 | 0 | 26 | 9 | 29 | 7 | 24 | 12 | 25 | 7 | 26 | 7 |
| 3 Caribou | 40 | 29 | 8 | 0 | 0 | 34 | 5 | 0 | 30 | 10 | 32 | 8 | 0 | 34 | 6 | 35 | 5 | 26 | 13 | 33 | 6 | 34 | 5 |
| 4 Clow | 60 | 24 | 33 | 0 | 0 | 30 | 28 | 1 | 21 | 39 | 26 | 34 | 0 | 30 | 27 | 33 | 25 | 26 | 32 | 31 | 27 | 34 | 23 |
| 5 Davis | 101 | 55 | 44 | 0 | 0 | 67 | 30 | 0 | 49 | 51 | 56 | 42 | 0 | 56 | 28 | 66 | 25 | 46 | 46 | 57 | 30 | 62 | 26 |
| 6 Deerwood | 105 | 44 | 57 | 0 | 0 | 51 | 48 | 0 | 42 | 60 | 48 | 53 | 1 | 51 | 47 | 61 | 37 | 40 | 60 | 51 | 46 | 57 | 39 |
| 7 Granville | 91 | 64 | 22 | 3 | 0 | 77 | 14 | 0 | 57 | 34 | 74 | 17 | 0 | 77 | 13 | 78 | 13 | 64 | 25 | 75 | 15 | 74 | 15 |
| 8 Hallock | 82 | 48 | 33 | 0 | 0 | 53 | 29 | 0 | 44 | 38 | 56 | 26 | 0 | 53 | 28 | 57 | 24 | 47 | 35 | 50 | 30 | 58 | 24 |
| 9 Hampden | 67 | 43 | 23 | 0 | 0 | 42 | 25 | 0 | 31 | 35 | 41 | 25 | 1 | 40 | 22 | 48 | 17 | 33 | 31 | 44 | 19 | 46 | 17 |
| 10 Hazelton | 110 | 94 | 14 | 0 | 0 | 102 | 8 | 0 | 92 | 17 | 101 | 8 | 0 | 104 | 4 | 104 | 5 | 93 | 15 | 104 | 4 | 106 | 4 |
| 11 Hill | 59 | 35 | 23 | 0 | 0 | 46 | 13 | 0 | 32 | 27 | 42 | 16 | 0 | 43 | 15 | 47 | 11 | 37 | 21 | 42 | 15 | 42 | 13 |
| 12 Jupiter | 138 | 49 | 78 | 0 | 0 | 83 | 53 | 0 | 61 | 76 | 70 | 63 | 0 | 88 | 46 | 89 | 45 | 72 | 64 | 78 | 53 | 93 | 42 |
| 13 McKinley | 34 | 27 | 6 | 0 | 0 | 30 | 3 | 0 | 25 | 9 | 29 | 5 | 0 | 25 | 4 | 23 | 5 | 18 | 9 | 19 | 3 | 22 | 4 |
| 14 North Red River | 43 | 22 | 20 | 0 | 0 | 27 | 16 | 0 | 15 | 27 | 27 | 15 | 1 | 29 | 14 | 33 | 10 | 23 | 20 | 30 | 13 | 31 | 11 |
| 15 Norway | 140 | 59 | 73 | 0 | 0 | 74 | 59 | 1 | 54 | 85 | 68 | 68 | 3 | 76 | 56 | 89 | 46 | 62 | 73 | 73 | 50 | 79 | 54 |
| 16 Pelan | 41 | 24 | 16 | 0 | 0 | 35 | 5 | 0 | 23 | 18 | 33 | 8 | 0 | 33 | 7 | 33 | 7 | 23 | 16 | 29 | 8 | 33 | 7 |
| 17 Percy | 51 | 38 | 11 | 0 | 0 | 42 | 8 | 0 | 40 | 11 | 39 | 12 | 0 | 40 | 10 | 42 | 8 | 33 | 15 | 41 | 9 | 44 | 6 |
| 18 Poppleton | 121 | 74 | 40 | 0 | 0 | 87 | 33 | 0 | 81 | 39 | 88 | 33 | 0 | 87 | 32 | 91 | 26 | 73 | 43 | 86 | 30 | 86 | 32 |
| 19 Richardville | 101 | 72 | 26 | 1 | 0 | 79 | 21 | 0 | 59 | 38 | 77 | 21 | 2 | 77 | 20 | 80 | 17 | 67 | 27 | 72 | 18 | 78 | 18 |
| 20 St. Joseph | 61 | 51 | 7 | 0 | 0 | 55 | 6 | 0 | 40 | 18 | 52 | 8 | 0 | 54 | 5 | 55 | 5 | 50 | 11 | 51 | 7 | 55 | 5 |
| 21 St. Vincent | 126 | 54 | 72 | 0 | 0 | 75 | 50 | 0 | 49 | 77 | 57 | 58 | 0 | 72 | 50 | 79 | 45 | 53 | 71 | 70 | 54 | 75 | 49 |
| 22 Skane | 65 | 35 | 28 | 0 | 0 | 43 | 22 | 0 | 20 | 45 | 41 | 23 | 0 | 45 | 17 | 50 | 15 | 32 | 33 | 42 | 22 | 46 | 19 |
| 23 South Red River | 34 | 18 | 16 | 0 | 0 | 29 | 4 | 0 | 7 | 27 | 32 | 2 | 0 | 28 | 5 | 28 | 4 | 20 | 13 | 32 | 2 | 29 | 4 |
| 24 Spring Brook | 94 | 46 | 43 | 0 | 0 | 67 | 27 | 0 | 55 | 39 | 64 | 29 | 0 | 66 | 28 | 70 | 23 | 56 | 37 | 64 | 28 | 65 | 27 |
| 25 Svea | 56 | 40 | 13 | 0 | 1 | 44 | 11 | 0 | 22 | 33 | 40 | 14 | 0 | 43 | 10 | 44 | 8 | 39 | 15 | 38 | 14 | 42 | 10 |
| 26 Tegner | 71 | 28 | 40 | 0 | 0 | 39 | 31 | 0 | 26 | 45 | 36 | 35 | 0 | 38 | 29 | 40 | 28 | 29 | 39 | 39 | 30 | 43 | 26 |
| 27 Teien | 148 | 76 | 63 | 0 | 0 | 104 | 37 | 1 | 68 | 77 | 95 | 46 | 2 | 98 | 36 | 112 | 25 | 85 | 64 | 93 | 35 | 104 | 30 |
| 28 Thompson | 160 | 91 | 65 | 0 | 0 | 104 | 55 | 0 | 78 | 82 | 101 | 58 | 0 | 103 | 54 | 109 | 49 | 90 | 67 | 107 | 51 | 109 | 48 |
| 29 Hallock Village | 806 | 334 | 444 | 1 | 1 | 386 | 402 | 2 | 273 | 528 | 397 | 393 | 5 | 401 | 370 | 466 | 302 | 323 | 443 | 386 | 367 | 407 | 362 |
| 30 Humboldt Village | 79 | 43 | 33 | 0 | 0 | 49 | 28 | 0 | 35 | 44 | 42 | 36 | 0 | 49 | 27 | 55 | 21 | 37 | 39 | 46 | 30 | 45 | 30 |
| 31 Karlstad Village | 352 | 118 | 217 | 0 | 0 | 160 | 183 | 1 | 125 | 222 | 157 | 190 | 1 | 160 | 176 | 168 | 164 | 103 | 234 | 146 | 177 | 165 | 165 |
| 32 Kennedy Village | 233 | 99 | 120 | 0 | 0 | 123 | 101 | 0 | 51 | 178 | 110 | 120 | 2 | 120 | 93 | 124 | 89 | 94 | 120 | 109 | 100 | 124 | 88 |
| 33 Lake Bronson Village | 219 | 146 | 62 | 1 | 0 | 171 | 43 | 0 | 162 | 57 | 171 | 47 | 0 | 170 | 42 | 174 | 39 | 156 | 53 | 165 | 40 | 174 | 38 |
| 34 Lancaster Village | 253 | 140 | 95 | 2 | 0 | 172 | 70 | 1 | 143 | 109 | 165 | 82 | 1 | 177 | 66 | 183 | 57 | 148 | 89 | 168 | 69 | 174 | 64 |
| 35 St. Vincent Village | 109 | 59 | 47 | 0 | 0 | 62 | 39 | 1 | 54 | 52 | 58 | 44 | 0 | 57 | 42 | 67 | 36 | 55 | 44 | 59 | 41 | 58 | 43 |
| Totals | 4338 | 2218 | 1937 | 8 | 2 | 2695 | 1539 | 9 | 2008 | 2289 | 2584 | 1677 | 20 | 2676 | 1462 | 2891 | 1261 | 2195 | 1962 | 2580 | 1474 | 2750 | 1376 |



Digitized by Google
Original from UNIVERSITY OF CALIFORNIA

Generated on 2013-02-13 18:42 GMT / http://hdl.handle.net/2027/uc1.b4049245
Creative Commons Zero (CC0) / http://www.hathitrust.org/access_use#cc-zero

Digitized by Google
Original from UNIVERSITY OF CALIFORNIA



## LAKE OF THE WOODS COUNTY — NINTH CONGRESSIONAL DISTRICT

| | | | | | | | | | | | | | | | | | | | | | | | |
|---|---|---|---|---|---|---|---|---|---|---|---|---|---|---|---|---|---|---|---|---|---|---|---|
| | Unorg. District No. 1 | | | | | | | | | | | | | | | | | | | | | | |
| 1 | 157-31 (Keil) | | | | | | | | | | | | | | | | | | | | | | |
| 2 | 158-31 (Swiftwater) | | | | | | | | | | | | | | | | | | | | | | |
| 3 | 157-32 (Pioneer) | 92 | 63 | 24 | 0 | 0 | 72 | 20 | 0 | 70 | 21 | 70 | 21 | 0 | 74 | 15 | 79 | 13 | 65 | 27 | 71 | 17 | 75 | 15 |
| 4 | 158-32 (Victory) | | | | | | | | | | | | | | | | | | | | | | |
| 5 | 159-32 (Rulien) | | | | | | | | | | | | | | | | | | | | | | |
| | Unorg. District No. 2 | | | | | | | | | | | | | | | | | | | | | | |
| 6 | 159-33 (Park) | | | | | | | | | | | | | | | | | | | | | | |
| 7 | 158-33 (Meadowland) | | | | | | | | | | | | | | | | | | | | | | |
| 8 | 157-33 | 256 | 159 | 88 | 4 | 0 | 170 | 82 | 0 | 158 | 96 | 161 | 94 | 0 | 178 | 69 | 188 | 65 | 153 | 97 | 174 | 72 | 178 | 64 |
| 9 | 160-32 (Walhalla) | | | | | | | | | | | | | | | | | | | | | | |
| 10 | 161-32 (Wabanica) | | | | | | | | | | | | | | | | | | | | | | |
| 11 | 162-32 (Wheeler) | | | | | | | | | | | | | | | | | | | | | | |
| | Unorg. District No. 3 | | | | | | | | | | | | | | | | | | | | | | |
| 12 | 158-34 | | | | | | | | | | | | | | | | | | | | | | |
| 13 | 159-34 (Cloverdale) | | | | | | | | | | | | | | | | | | | | | | |
| 14 | 157-34 | | | | | | | | | | | | | | | | | | | | | | |
| 15 | 157-35 | | | | | | | | | | | | | | | | | | | | | | |
| 16 | 161-34 (Myhre) | | | | | | | | | | | | | | | | | | | | | | |
| 17 | 158-35 | 102 | 53 | 44 | 0 | 0 | 49 | 51 | 0 | 51 | 49 | 50 | 51 | 0 | 54 | 44 | 67 | 34 | 54 | 45 | 57 | 43 | 57 | 41 |
| 18 | 160-33 (Potamo) | | | | | | | | | | | | | | | | | | | | | | |
| 19 | 160-34 (Eugene) | | | | | | | | | | | | | | | | | | | | | | |
| 20 | 159-35 (Norris) | | | | | | | | | | | | | | | | | | | | | | |
| 21 | 159-36 (Beaver Dam) | | | | | | | | | | | | | | | | | | | | | | |
| 22 | 160-35 (Noyes) | | | | | | | | | | | | | | | | | | | | | | |
| 23 | 160-36 (Hiwood), also that part of the Village of Roosevelt in Lake of the Woods County. | | | | | | | | | | | | | | | | | | | | | | |
| | Unorg. District No. 4 | | | | | | | | | | | | | | | | | | | | | | |
| 24 | 163-34 (Lakewood) | 47 | 36 | 8 | 0 | 0 | 40 | 6 | 0 | 39 | 7 | 39 | 7 | 1 | 40 | 6 | 41 | 6 | 38 | 8 | 38 | 6 | 40 | 6 |
| | Unorg. District No. 5 | | | | | | | | | | | | | | | | | | | | | | |
| 25 | Precinct 1—Angle Inlet | 28 | 11 | 16 | 0 | 0 | 10 | 17 | 1 | 7 | 21 | 6 | 21 | 1 | 12 | 15 | 16 | 11 | 12 | 16 | 12 | 15 | 13 | 15 |
| 26 | Precinct 2—Oak Island | 10 | 1 | 9 | 0 | 0 | 2 | 8 | 0 | 1 | 9 | 2 | 8 | 0 | 1 | 7 | 1 | 7 | 1 | 7 | 1 | 7 | 1 | 6 |
| | Village of Baudette 1st Pr. | | | | | | | | | | | | | | | | | | | | | | |
| 27 | 161-31 (Baudette) | 538 | 241 | 274 | 3 | 0 | 300 | 231 | 1 | 267 | 260 | 255 | 270 | 5 | 300 | 220 | 329 | 199 | 254 | 281 | 303 | 219 | 311 | 210 |
| | Village of Baudette 2nd Pr. | | | | | | | | | | | | | | | | | | | | | | |
| 28 | 160-31 (Spooner) | | | | | | | | | | | | | | | | | | | | | | |
| 29 | 160-30 (Gudrid) | | | | | | | | | | | | | | | | | | | | | | |
| 30 | 159-31 (Boone) | 513 | 263 | 221 | 5 | 1 | 321 | 175 | 3 | 282 | 216 | 293 | 204 | 2 | 321 | 171 | 354 | 140 | 266 | 228 | 304 | 176 | 322 | 162 |
| 31 | 159-30 (Rapid River) | | | | | | | | | | | | | | | | | | | | | | |
| 32 | 158-30 | | | | | | | | | | | | | | | | | | | | | | |
| 33 | 157-30 | | | | | | | | | | | | | | | | | | | | | | |
| | Village of Williams | | | | | | | | | | | | | | | | | | | | | | |
| 34 | 163-33 (Prosper) | | | | | | | | | | | | | | | | | | | | | | |
| 35 | 162-34 (Chilgren) | 389 | 226 | 151 | 3 | 0 | 260 | 120 | 1 | 219 | 162 | 233 | 148 | 4 | 245 | 128 | 263 | 114 | 218 | 159 | 243 | 131 | 251 | 126 |
| 36 | 161-33 (McDougald) | | | | | | | | | | | | | | | | | | | | | | |
| 37 | 162-33 (Zippel) | | | | | | | | | | | | | | | | | | | | | | |
| | Totals | 1975 | 1053 | 835 | 15 | 1 | 1224 | 710 | 6 | 1094 | 841 | 1109 | 824 | 13 | 1225 | 675 | 1338 | 589 | 1052 | 868 | 1203 | 686 | 1248 | 645 |

Generated on 2013-02-13 18:42 GMT / http://hdl.handle.net/2027/uc1.b4049245
Creative Commons Zero (CC0) / http://www.hathitrust.org/access_use#cc-zero

## MAHNOMEN COUNTY — 1960 GENERAL ELECTION RETURNS — NINTH CONGRESSIONAL DISTRICT

| NAMES OF TOWNSHIPS, VILLAGES, OR WARDS (In Alphabetical Order) | Total White Ballots Cast and Counted | Presidential Electors: Kennedy and Johnson D.F.L. | Presidential Electors: Nixon and Lodge Rep. | Presidential Electors: Dobbs and Weiss Soc. Workers | Presidential Electors: Hass and Cozzini Ind. Govt. | U. S. Senator: H. Humphrey D.F.L. | U. S. Senator: P. K. Peterson Rep. | U. S. Senator: C. Feingold Soc. Workers | Repr. 9th District: Coya Knutson D.F.L. | Repr. 9th District: Odin Langen Rep. | Governor: O. L. Freeman D.F.L. | Governor: E. L. Andersen Rep. | Governor: R. Gustafson Ind. Govt. | Lieutenant Governor: K. F. Rolvaag D.F.L. | Lieutenant Governor: Art Ogle Rep. | Secretary of State: J. L. Donovan D.F.L. | Secretary of State: K. O. Joyce Rep. | State Treasurer: C. H. Hammar D.F.L. | State Treasurer: V. Bjornson Rep. | Attorney General: W. F. Mondale D.F.L. | Attorney General: G. A. Saetre Rep. | R.R. & Whse. Comm.: H. Petersen D.F.L. | R.R. & Whse. Comm.: R. M. Johnson Rep. |
|---|---|---|---|---|---|---|---|---|---|---|---|---|---|---|---|---|---|---|---|---|---|---|---|
| 1 Beaulieu Township | 104 | 71 | 25 | 0 | 0 | 70 | 26 | 1 | 60 | 44 | 69 | 34 | 0 | 71 | 26 | 75 | 22 | 62 | 36 | 71 | 25 | 70 | 24 |
| 2 Bejou Township | 110 | 52 | 55 | 1 | 0 | 68 | 41 | 0 | 55 | 54 | 61 | 48 | 0 | 70 | 38 | 75 | 34 | 61 | 48 | 70 | 35 | 71 | 38 |
| 3 Chief Township | 100 | 67 | 30 | 0 | 0 | 69 | 30 | 0 | 53 | 46 | 59 | 40 | 1 | 66 | 39 | 71 | 26 | 60 | 35 | 69 | 26 | 67 | 27 |
| 4 Clover Township | 69 | 46 | 22 | 0 | 0 | 48 | 20 | 0 | 42 | 24 | 36 | 27 | 4 | 46 | 19 | 48 | 16 | 42 | 22 | 48 | 16 | 46 | 18 |
| 5 Gregory Township | 82 | 53 | 26 | 0 | 0 | 62 | 18 | 0 | 55 | 27 | 58 | 22 | 0 | 63 | 18 | 59 | 20 | 53 | 25 | 60 | 17 | 58 | 23 |
| 6 Heier Township | 101 | 80 | 17 | 0 | 0 | 80 | 18 | 0 | 79 | 19 | 76 | 22 | 1 | 83 | 16 | 82 | 14 | 77 | 21 | 85 | 12 | 85 | 10 |
| 7 Island Lake Township | 131 | 75 | 50 | 0 | 0 | 79 | 40 | 3 | 81 | 47 | 71 | 56 | 0 | 77 | 46 | 81 | 45 | 71 | 54 | 79 | 45 | 78 | 48 |
| 8 Lagard Township | 95 | 78 | 12 | 1 | 0 | 81 | 12 | 1 | 68 | 27 | 76 | 15 | 2 | 79 | 14 | 79 | 14 | 71 | 20 | 77 | 14 | 75 | 15 |
| 9 Lake Grove Township | 159 | 123 | 24 | 1 | 0 | 132 | 24 | 0 | 122 | 36 | 123 | 36 | 0 | 124 | 19 | 137 | 17 | 132 | 13 | 128 | 17 | 132 | 14 |
| 10 Marsh Creek Township | 103 | 69 | 30 | 0 | 0 | 71 | 30 | 0 | 53 | 44 | 64 | 38 | 0 | 70 | 29 | 75 | 27 | 64 | 37 | 70 | 29 | 75 | 26 |
| 11 Oakland Township | 105 | 60 | 40 | 0 | 0 | 69 | 32 | 0 | 69 | 36 | 52 | 47 | 4 | 67 | 27 | 63 | 30 | 56 | 41 | 66 | 29 | 66 | 29 |
| 12 Pembina Township | 272 | 161 | 100 | 0 | 0 | 171 | 96 | 2 | 137 | 134 | 148 | 124 | 0 | 130 | 131 | 158 | 102 | 140 | 123 | 161 | 93 | 152 | 106 |
| 13 Popple Grove Township | 131 | 96 | 31 | 0 | 0 | 102 | 26 | 2 | 87 | 42 | 99 | 28 | 1 | 103 | 26 | 99 | 30 | 89 | 41 | 100 | 28 | 97 | 30 |
| 14 Rosedale Township | 129 | 99 | 25 | 0 | 0 | 90 | 36 | 0 | 64 | 61 | 80 | 45 | 1 | 112 | 13 | 99 | 26 | 77 | 46 | 85 | 35 | 97 | 26 |
| 15 Unorg. 143-39 Little Elbow | 25 | 18 | 6 | 0 | 0 | 19 | 4 | 0 | 18 | 6 | 19 | 5 | 0 | 21 | 4 | 23 | 1 | 17 | 7 | 21 | 3 | 21 | 3 |
| 16 Unorg. 144-39 Twin Lakes | 156 | 110 | 33 | 1 | 0 | 117 | 29 | 2 | 91 | 62 | 116 | 38 | 0 | 120 | 29 | 128 | 22 | 111 | 38 | 124 | 26 | 118 | 31 |
| 17 Bejou Village | 76 | 51 | 24 | 0 | 0 | 53 | 19 | 0 | 50 | 24 | 49 | 23 | 1 | 53 | 19 | 61 | 11 | 52 | 23 | 52 | 19 | 57 | 15 |
| 18 Mahnomen Village | 749 | 456 | 266 | 0 | 1 | 467 | 62 | 1 | 398 | 336 | 428 | 301 | 5 | 463 | 244 | 498 | 212 | 395 | 315 | 453 | 245 | 464 | 234 |
| 19 Waubun Village | 171 | 99 | 64 | 0 | 0 | 114 | 51 | 0 | 89 | 75 | 101 | 62 | 0 | 109 | 44 | 121 | 40 | 84 | 75 | 107 | 46 | 112 | 43 |
| Totals | 2868 | 1864 | 880 | 4 | 1 | 1962 | 614 | 12 | 1671 | 1144 | 1785 | 1011 | 20 | 1927 | 801 | 2032 | 709 | 1714 | 1038 | 1926 | 760 | 1941 | 760 |

## MARSHALL COUNTY — NINTH CONGRESSIONAL DISTRICT

| | | | | | | | | | | | | | | | | | | | | | | | |
|---|---|---|---|---|---|---|---|---|---|---|---|---|---|---|---|---|---|---|---|---|---|---|---|
| 1 Adgar | 66 | 34 | 28 | 0 | 2 | 50 | 16 | 0 | 42 | 24 | 47 | 19 | 0 | 54 | 10 | 58 | 7 | 39 | 27 | 47 | 16 | 57 | 8 |
| 2 Alma | 118 | 83 | 31 | 0 | 0 | 100 | 15 | 0 | 78 | 38 | 92 | 18 | 1 | 92 | 18 | 103 | 11 | 78 | 33 | 82 | 28 | 97 | 13 |
| 3 Alvarado | 159 | 66 | 82 | 0 | 0 | 91 | 62 | 0 | 75 | 78 | 78 | 79 | 0 | 86 | 63 | 100 | 50 | 75 | 78 | 73 | 78 | 103 | 48 |
| 4 Argyle Village | 416 | 285 | 108 | 0 | 0 | 294 | 101 | 0 | 265 | 140 | 297 | 103 | 0 | 302 | 86 | 319 | 74 | 280 | 107 | 261 | 122 | 292 | 85 |
| 5 Augsburg | 97 | 55 | 41 | 0 | 0 | 67 | 27 | 0 | 54 | 41 | 61 | 33 | 0 | 66 | 26 | 74 | 20 | 48 | 45 | 58 | 31 | 66 | 26 |
| 6 Big Woods | 136 | 95 | 38 | 0 | 0 | 111 | 23 | 0 | 95 | 40 | 109 | 25 | 0 | 109 | 22 | 110 | 19 | 82 | 44 | 93 | 36 | 109 | 18 |
| 7 Bloomer | 83 | 64 | 18 | 0 | 0 | 68 | 13 | 0 | 56 | 26 | 62 | 19 | 0 | 63 | 16 | 66 | 14 | 58 | 23 | 59 | 18 | 65 | 12 |
| 8 Boxville | 38 | 21 | 17 | 0 | 0 | 22 | 16 | 0 | 15 | 23 | 18 | 20 | 0 | 21 | 17 | 25 | 13 | 18 | 20 | 19 | 19 | 24 | 14 |
| 9 Cedar | 74 | 40 | 32 | 0 | 0 | 46 | 27 | 0 | 40 | 34 | 34 | 39 | 0 | 43 | 30 | 43 | 30 | 39 | 35 | 39 | 33 | 43 | 31 |
| 10 Como | 40 | 19 | 15 | 1 | 0 | 23 | 16 | 0 | 21 | 18 | 22 | 17 | 0 | 21 | 18 | 22 | 17 | 21 | 19 | 21 | 17 | 21 | 18 |
| 11 Comstock | 125 | 75 | 50 | 0 | 0 | 87 | 37 | 0 | 66 | 57 | 77 | 45 | 0 | 81 | 36 | 89 | 33 | 65 | 56 | 67 | 49 | 86 | 34 |
| 12 Donnelly | 33 | 17 | 15 | 0 | 0 | 21 | 12 | 0 | 17 | 16 | 16 | 17 | 0 | 19 | 14 | 20 | 13 | 16 | 17 | 16 | 17 | 20 | 12 |
| 13 Eagle Point | 65 | 41 | 19 | 0 | 0 | 61 | 2 | 0 | 48 | 16 | 59 | 5 | 0 | 60 | 4 | 61 | 2 | 50 | 12 | 48 | 14 | 59 | 4 |



Digitized by Google
Original from UNIVERSITY OF CALIFORNIA

Generated on 2013-02-13 18:42 GMT / http://hdl.handle.net/2027/uc1.b4049245
Creative Commons Zero (CC0) / http://www.hathitrust.org/access_use#cc-zero

| | | | | | | | | | | | | | | | | | | | | | | | | |
|---|---|---|---|---|---|---|---|---|---|---|---|---|---|---|---|---|---|---|---|---|---|---|---|---|
| 14 East Park | 22 | 12 | 10 | 0 | 0 | 16 | 5 | 0 | 14 | 8 | 13 | 8 | 0 | 15 | 5 | 16 | 4 | 15 | 6 | 15 | 5 | 15 | 6 |
| 15 East Valley | 46 | 31 | 15 | 0 | 0 | 36 | 9 | 0 | 31 | 15 | 33 | 12 | 0 | 34 | 6 | 34 | 6 | 29 | 12 | 29 | 11 | 32 | 9 |
| 16 Eckvoll | 53 | 34 | 13 | 1 | 1 | 47 | 5 | 0 | 46 | 4 | 47 | 4 | 1 | 49 | 2 | 47 | 2 | 40 | 11 | 42 | 8 | 44 | 5 |
| 17 Espellie | 50 | 27 | 21 | 0 | 0 | 37 | 12 | 0 | 30 | 20 | 30 | 19 | 0 | 35 | 13 | 34 | 12 | 28 | 19 | 32 | 13 | 35 | 11 |
| 18 Excell | 130 | 51 | 75 | 0 | 0 | 75 | 54 | 0 | 51 | 77 | 62 | 64 | 1 | 72 | 52 | 79 | 47 | 47 | 78 | 62 | 57 | 80 | 45 |
| 19 Foldahl | 100 | 51 | 45 | 1 | 0 | 73 | 25 | 0 | 68 | 30 | 72 | 28 | 0 | 73 | 20 | 77 | 16 | 58 | 37 | 63 | 32 | 73 | 20 |
| 20 Fork | 55 | 38 | 16 | 0 | 0 | 40 | 12 | 0 | 35 | 20 | 42 | 12 | 0 | 42 | 10 | 41 | 10 | 35 | 16 | 38 | 15 | 41 | 9 |
| 21 Grand Plain | 41 | 30 | 10 | 0 | 0 | 39 | 2 | 0 | 29 | 12 | 36 | 5 | 0 | 37 | 3 | 38 | 0 | 35 | 6 | 35 | 4 | 37 | 2 |
| 22 Grygla Village | 94 | 69 | 20 | 0 | 0 | 77 | 15 | 0 | 61 | 31 | 71 | 21 | 0 | 80 | 12 | 79 | 10 | 55 | 33 | 67 | 21 | 74 | 12 |
| 23 Holt Township | 111 | 52 | 52 | 0 | 0 | 65 | 41 | 2 | 54 | 55 | 56 | 55 | 0 | 68 | 37 | 73 | 32 | 50 | 56 | 58 | 47 | 69 | 40 |
| 24 Holt Village | 61 | 34 | 24 | 0 | 0 | 37 | 22 | 0 | 37 | 24 | 30 | 30 | 0 | 35 | 22 | 36 | 21 | 28 | 28 | 29 | 25 | 33 | 23 |
| 25 Huntley | 33 | 11 | 18 | 0 | 0 | 15 | 17 | 0 | 13 | 20 | 17 | 15 | 0 | 19 | 13 | 21 | 11 | 13 | 20 | 16 | 16 | 19 | 12 |
| 26 Lincoln | 82 | 38 | 40 | 0 | 0 | 60 | 20 | 0 | 53 | 29 | 49 | 31 | 0 | 62 | 17 | 62 | 17 | 49 | 27 | 56 | 21 | 63 | 17 |
| 27 Linsell | 19 | 16 | 3 | 0 | 0 | 17 | 0 | 0 | 16 | 3 | 16 | 2 | 0 | 17 | 2 | 17 | 0 | 16 | 3 | 15 | 2 | 17 | 2 |
| 28 Marsh Grove | 104 | 39 | 59 | 0 | 0 | 55 | 47 | 0 | 56 | 43 | 52 | 51 | 0 | 56 | 39 | 58 | 34 | 49 | 52 | 45 | 48 | 55 | 39 |
| 29 McCrea | 134 | 73 | 59 | 0 | 0 | 87 | 40 | 2 | 72 | 60 | 77 | 53 | 1 | 83 | 45 | 90 | 41 | 70 | 60 | 80 | 51 | 85 | 45 |
| 30 Middle River Township | 84 | 73 | 10 | 0 | 0 | 69 | 13 | 0 | 57 | 25 | 62 | 20 | 0 | 67 | 13 | 68 | 12 | 58 | 21 | 65 | 14 | 66 | 12 |
| 31 Middle River Village | 199 | 103 | 87 | 0 | 0 | 121 | 69 | 3 | 97 | 101 | 112 | 83 | 1 | 122 | 64 | 140 | 49 | 102 | 86 | 96 | 84 | 128 | 57 |
| 32 Moose River | 32 | 19 | 9 | 2 | 1 | 21 | 9 | 2 | 20 | 12 | 20 | 12 | 0 | 20 | 12 | 22 | 9 | 22 | 10 | 20 | 11 | 23 | 9 |
| 33 Moylan | 75 | 53 | 16 | 0 | 1 | 63 | 12 | 0 | 53 | 22 | 57 | 18 | 0 | 58 | 14 | 60 | 11 | 52 | 18 | 60 | 10 | 61 | 11 |
| 34 Nelson Park | 94 | 54 | 36 | 0 | 0 | 74 | 19 | 0 | 55 | 39 | 66 | 27 | 0 | 66 | 22 | 73 | 19 | 55 | 37 | 65 | 26 | 74 | 16 |
| 35 Newfolden Township | 128 | 44 | 73 | 0 | 0 | 58 | 68 | 1 | 47 | 80 | 50 | 74 | 1 | 55 | 64 | 65 | 55 | 42 | 78 | 48 | 67 | 58 | 60 |
| 36 Newfolden Village | 194 | 69 | 113 | 0 | 0 | 94 | 90 | 1 | 76 | 115 | 78 | 108 | 2 | 92 | 86 | 104 | 76 | 73 | 107 | 78 | 99 | 107 | 75 |
| 37 New Maine | 80 | 52 | 23 | 0 | 0 | 60 | 16 | 1 | 51 | 25 | 54 | 25 | 0 | 62 | 12 | 63 | 12 | 48 | 24 | 52 | 20 | 63 | 11 |
| 38 New Solum | 127 | 68 | 54 | 0 | 0 | 84 | 39 | 1 | 71 | 56 | 80 | 45 | 0 | 84 | 37 | 86 | 35 | 67 | 56 | 72 | 51 | 88 | 35 |
| 39 Oak Park | 162 | 96 | 60 | 0 | 0 | 121 | 41 | 0 | 96 | 65 | 107 | 55 | 0 | 114 | 44 | 113 | 42 | 100 | 59 | 105 | 53 | 117 | 39 |
| 40 Oslo | 206 | 90 | 107 | 0 | 0 | 106 | 93 | 0 | 85 | 116 | 94 | 105 | 1 | 105 | 91 | 116 | 80 | 81 | 114 | 88 | 112 | 105 | 88 |
| 41 Parker | 57 | 46 | 10 | 0 | 0 | 48 | 7 | 0 | 47 | 10 | 44 | 13 | 0 | 48 | 5 | 51 | 3 | 38 | 15 | 46 | 7 | 51 | 4 |
| 42 Rollis | 96 | 58 | 33 | 0 | 0 | 69 | 25 | 0 | 64 | 32 | 68 | 32 | 0 | 70 | 23 | 76 | 19 | 65 | 28 | 67 | 24 | 71 | 22 |
| 43 Sinnott | 93 | 49 | 43 | 0 | 0 | 67 | 25 | 0 | 43 | 50 | 56 | 37 | 0 | 62 | 31 | 70 | 23 | 47 | 46 | 54 | 38 | 67 | 25 |
| 44 Spruce Valley | 155 | 84 | 64 | 0 | 0 | 102 | 44 | 0 | 87 | 66 | 92 | 59 | 0 | 99 | 44 | 107 | 38 | 81 | 65 | 82 | 61 | 105 | 40 |
| 45 Stephen | 431 | 199 | 211 | 0 | 0 | 244 | 173 | 0 | 198 | 227 | 205 | 214 | 1 | 227 | 179 | 256 | 159 | 188 | 224 | 193 | 214 | 232 | 177 |
| 46 Strandquist | 90 | 41 | 40 | 0 | 1 | 53 | 37 | 0 | 45 | 44 | 44 | 45 | 1 | 50 | 36 | 59 | 26 | 47 | 40 | 48 | 37 | 51 | 32 |
| 47 Tamarac | 76 | 48 | 26 | 0 | 0 | 57 | 18 | 1 | 52 | 23 | 51 | 23 | 0 | 57 | 14 | 56 | 17 | 51 | 21 | 52 | 22 | 57 | 17 |
| 48 Thief Lake | 51 | 33 | 14 | 0 | 0 | 42 | 9 | 0 | 39 | 12 | 42 | 9 | 0 | 41 | 8 | 36 | 10 | 36 | 12 | 38 | 8 | 41 | 7 |
| 49 Valley | 105 | 74 | 30 | 0 | 0 | 80 | 18 | 0 | 73 | 29 | 78 | 23 | 1 | 80 | 17 | 83 | 15 | 65 | 35 | 68 | 30 | 76 | 18 |
| 50 Vega | 191 | 98 | 85 | 0 | 0 | 138 | 45 | 0 | 119 | 69 | 130 | 55 | 1 | 135 | 46 | 140 | 39 | 105 | 76 | 120 | 62 | 140 | 40 |
| 51 Veldt | 32 | 15 | 17 | 0 | 0 | 22 | 10 | 0 | 21 | 11 | 22 | 10 | 0 | 24 | 8 | 25 | 5 | 18 | 13 | 18 | 13 | 23 | 7 |
| 52 Viking Township | 133 | 74 | 55 | 0 | 0 | 90 | 42 | 0 | 81 | 48 | 88 | 42 | 1 | 96 | 32 | 95 | 32 | 79 | 50 | 85 | 41 | 98 | 32 |
| 53 Viking Village | 80 | 24 | 52 | 0 | 0 | 29 | 46 | 0 | 30 | 49 | 34 | 44 | 0 | 35 | 38 | 37 | 37 | 25 | 52 | 26 | 49 | 37 | 42 |
| 54 Wanger | 133 | 110 | 19 | 0 | 0 | 110 | 20 | 0 | 90 | 40 | 104 | 24 | 1 | 105 | 18 | 110 | 17 | 93 | 30 | 92 | 29 | 101 | 18 |
| 55 Warren—1st Ward | 562 | 192 | 349 | 0 | 0 | 273 | 283 | 0 | 223 | 334 | 245 | 305 | 2 | 276 | 272 | 297 | 252 | 204 | 337 | 206 | 340 | 273 | 268 |
| 56 Warren—2nd Ward | 471 | 188 | 274 | 1 | 0 | 240 | 222 | 1 | 198 | 269 | 215 | 252 | 2 | 233 | 228 | 260 | 201 | 177 | 283 | 191 | 272 | 240 | 221 |
| 57 Warrenton | 71 | 27 | 40 | 0 | 0 | 38 | 32 | 0 | 33 | 38 | 33 | 37 | 0 | 37 | 32 | 36 | 29 | 24 | 44 | 28 | 40 | 36 | 32 |
| 58 West Valley | 111 | 59 | 42 | 0 | 0 | 76 | 34 | 1 | 78 | 33 | 73 | 36 | 1 | 78 | 30 | 84 | 23 | 55 | 54 | 77 | 31 | 85 | 20 |
| 59 Whiteford | 30 | 19 | 10 | 0 | 0 | 22 | 8 | 0 | 22 | 8 | 25 | 4 | 0 | 26 | 4 | 27 | 3 | 21 | 9 | 22 | 7 | 26 | 3 |
| 60 Wright | 137 | 99 | 30 | 0 | 0 | 122 | 13 | 0 | 114 | 22 | 114 | 20 | 1 | 121 | 12 | 124 | 9 | 103 | 29 | 111 | 21 | 122 | 12 |
| Totals | 7073 | 3759 | 3006 | 6 | 6 | 4610 | 2273 | 16 | 3903 | 3072 | 4218 | 2705 | 21 | 4539 | 2194 | 4831 | 1923 | 3708 | 3059 | 3938 | 2747 | 4636 | 2070 |



Digitized by Google
Original from UNIVERSITY OF CALIFORNIA

Generated on 2013-02-13 18:42 GMT / http://hdl.handle.net/2027/uc1.b4049245
Creative Commons Zero (CC0) / http://www.hathitrust.org/access_use#cc-zero

Digitized by Google
Original from UNIVERSITY OF CALIFORNIA



## NORMAN COUNTY — 1960 GENERAL ELECTION RETURNS — NINTH CONGRESSIONAL DISTRICT

| NAMES OF TOWNSHIPS, VILLAGES, OR WARDS (In Alphabetical Order) | Total White Ballots Cast and Counted | Presidential Electors: Kennedy and Johnson D.F.L. | Presidential Electors: Nixon and Lodge Rep. | Presidential Electors: Dobbs and Weiss Soc. Workers | Presidential Electors: Hass and Cozzini Ind. Govt. | U. S. Senator: H. Humphrey D.F.L. | U. S. Senator: P. K. Peterson Rep. | U. S. Senator: C. Feingold Soc. Workers | Repr. 9th District: Coya Knutson D.F.L. | Repr. 9th District: Odin Langen Rep. | Governor: O. L. Freeman D.F.L. | Governor: E. L. Andersen Rep. | Governor: R. Gustafson Ind. Govt. | Lieutenant Governor: K. F. Rolvaag D.F.L. | Lieutenant Governor: Art Ogle Rep. | Secretary of State: J. L. Donovan D.F.L. | Secretary of State: K. O. Joyce Rep. | State Treasurer: C. H. Hammar D.F.L. | State Treasurer: V. Bjornson Rep. | Attorney General: W. F. Mondale D.F.L. | Attorney General: G. A. Saetre Rep. | R.R. & Whse. Comm.: H. Petersen D.F.L. | R.R. & Whse. Comm.: R. M. Johnson Rep. |
|---|---|---|---|---|---|---|---|---|---|---|---|---|---|---|---|---|---|---|---|---|---|---|---|
| 1 Ada—1st Ward | 485 | 189 | 276 | 0 | 0 | 244 | 228 | 1 | 175 | 301 | 231 | 248 | 1 | 231 | 219 | 250 | 202 | 190 | 271 | 233 | 220 | 241 | 214 |
| 2 Ada—2nd Ward | 602 | 238 | 344 | 0 | 1 | 290 | 295 | 2 | 206 | 383 | 246 | 342 | 5 | 268 | 304 | 288 | 281 | 207 | 371 | 285 | 287 | 276 | 299 |
| 3 Anthony | 120 | 64 | 55 | 0 | 0 | 86 | 32 | 0 | 56 | 63 | 65 | 55 | 0 | 81 | 34 | 90 | 29 | 54 | 63 | 74 | 41 | 86 | 30 |
| 4 Bear Park | 213 | 120 | 80 | 3 | 2 | 154 | 54 | 0 | 133 | 78 | 142 | 68 | 0 | 150 | 55 | 160 | 45 | 126 | 79 | 152 | 49 | 154 | 52 |
| 5 Borup Village | 70 | 45 | 23 | 0 | 0 | 49 | 19 | 0 | 48 | 20 | 50 | 20 | 0 | 50 | 15 | 47 | 19 | 43 | 25 | 46 | 21 | 48 | 21 |
| 6 Flom | 219 | 143 | 70 | 0 | 0 | 171 | 45 | 0 | 136 | 77 | 158 | 56 | 0 | 153 | 45 | 171 | 44 | 146 | 68 | 165 | 45 | 163 | 43 |
| 7 Fossum | 157 | 93 | 59 | 0 | 3 | 113 | 41 | 1 | 101 | 56 | 101 | 55 | 0 | 108 | 44 | 117 | 35 | 86 | 61 | 104 | 42 | 115 | 33 |
| 8 Gary | 148 | 54 | 84 | 0 | 0 | 76 | 67 | 0 | 64 | 83 | 61 | 83 | 0 | 67 | 68 | 75 | 59 | 53 | 83 | 68 | 64 | 74 | 63 |
| 9 Good Hope | 76 | 37 | 35 | 0 | 0 | 48 | 25 | 0 | 36 | 40 | 49 | 27 | 0 | 50 | 21 | 50 | 21 | 35 | 36 | 45 | 27 | 49 | 22 |
| 10 Green Meadow | 103 | 75 | 27 | 0 | 0 | 80 | 23 | 0 | 73 | 30 | 79 | 24 | 0 | 77 | 24 | 79 | 23 | 70 | 30 | 79 | 21 | 78 | 22 |
| 11 Halstad Township | 173 | 91 | 77 | 0 | 0 | 104 | 63 | 0 | 93 | 78 | 95 | 78 | 0 | 99 | 62 | 110 | 53 | 84 | 81 | 101 | 63 | 105 | 59 |
| 12 Halstad Village | 354 | 190 | 155 | 0 | 0 | 220 | 131 | 0 | 198 | 153 | 213 | 140 | 0 | 216 | 128 | 217 | 127 | 185 | 163 | 200 | 142 | 215 | 127 |
| 13 Hegne | 88 | 54 | 31 | 0 | 0 | 68 | 20 | 0 | 43 | 43 | 58 | 29 | 1 | 63 | 24 | 64 | 20 | 49 | 38 | 62 | 23 | 64 | 21 |
| 14 Hendrum Township | 170 | 59 | 100 | 0 | 1 | 100 | 65 | 0 | 81 | 86 | 100 | 68 | 0 | 101 | 60 | 101 | 56 | 77 | 79 | 91 | 68 | 96 | 63 |
| 15 Hendrum Village | 185 | 58 | 119 | 0 | 0 | 77 | 100 | 1 | 49 | 131 | 68 | 109 | 2 | 74 | 95 | 77 | 96 | 53 | 123 | 64 | 107 | 77 | 98 |
| 16 Home Lake | 123 | 75 | 43 | 0 | 0 | 88 | 34 | 0 | 67 | 54 | 86 | 37 | 0 | 90 | 29 | 91 | 25 | 76 | 44 | 82 | 35 | 91 | 27 |
| 17 Lake Ida | 113 | 82 | 25 | 1 | 0 | 84 | 26 | 0 | 75 | 38 | 84 | 28 | 0 | 88 | 22 | 90 | 18 | 79 | 32 | 83 | 24 | 85 | 21 |
| 18 Lee | 154 | 76 | 70 | 0 | 0 | 110 | 41 | 0 | 83 | 67 | 100 | 51 | 0 | 104 | 41 | 110 | 36 | 83 | 63 | 100 | 46 | 107 | 39 |
| 19 Lockhart | 96 | 57 | 38 | 0 | 0 | 66 | 28 | 0 | 37 | 58 | 58 | 38 | 0 | 63 | 25 | 70 | 22 | 49 | 43 | 60 | 27 | 67 | 23 |
| 20 Mary | 123 | 103 | 17 | 0 | 0 | 118 | 5 | 0 | 98 | 24 | 109 | 13 | 0 | 113 | 7 | 114 | 6 | 99 | 22 | 107 | 11 | 114 | 6 |
| 21 McDonaldsville | 136 | 78 | 53 | 0 | 0 | 89 | 44 | 1 | 62 | 70 | 88 | 46 | 0 | 85 | 47 | 88 | 42 | 72 | 57 | 88 | 42 | 88 | 44 |
| 22 Perley | 101 | 46 | 49 | 0 | 0 | 64 | 36 | 0 | 49 | 49 | 58 | 43 | 0 | 61 | 38 | 62 | 35 | 57 | 44 | 59 | 39 | 61 | 40 |
| 23 Pleasant View | 122 | 70 | 47 | 0 | 0 | 73 | 48 | 1 | 59 | 63 | 70 | 51 | 1 | 73 | 48 | 80 | 42 | 68 | 54 | 80 | 40 | 77 | 42 |
| 24 Rockwell | 53 | 22 | 29 | 0 | 0 | 25 | 27 | 0 | 18 | 35 | 18 | 35 | 0 | 21 | 29 | 29 | 21 | 18 | 33 | 25 | 24 | 25 | 24 |
| 25 Shelly Township | 190 | 62 | 122 | 0 | 0 | 116 | 69 | 0 | 84 | 104 | 87 | 97 | 6 | 101 | 76 | 112 | 70 | 66 | 114 | 91 | 84 | 105 | 77 |
| 26 Shelly Village | 175 | 65 | 102 | 0 | 0 | 81 | 88 | 3 | 69 | 104 | 67 | 106 | 1 | 86 | 83 | 91 | 75 | 71 | 101 | 83 | 87 | 91 | 78 |
| 27 Spring Creek | 65 | 30 | 34 | 1 | 0 | 42 | 21 | 0 | 32 | 30 | 36 | 28 | 0 | 38 | 23 | 43 | 18 | 32 | 30 | 38 | 22 | 40 | 21 |
| 28 Strand | 112 | 61 | 47 | 0 | 0 | 74 | 44 | 0 | 65 | 43 | 71 | 40 | 0 | 69 | 38 | 75 | 32 | 58 | 48 | 68 | 36 | 66 | 37 |
| 29 Sundal | 132 | 72 | 52 | 0 | 0 | 95 | 32 | 2 | 76 | 54 | 85 | 46 | 1 | 92 | 34 | 95 | 26 | 76 | 51 | 79 | 43 | 96 | 30 |
| 30 Twin Valley | 477 | 201 | 249 | 0 | 0 | 251 | 202 | 0 | 220 | 247 | 237 | 227 | 1 | 254 | 174 | 247 | 179 | 201 | 248 | 238 | 185 | 252 | 175 |
| 31 Waukon | 173 | 107 | 55 | 0 | 0 | 137 | 30 | 0 | 114 | 56 | 123 | 38 | 0 | 132 | 30 | 130 | 27 | 113 | 52 | 128 | 29 | 127 | 26 |
| 32 Wild Rice | 226 | 150 | 55 | 0 | 0 | 167 | 52 | 0 | 145 | 78 | 142 | 58 | 1 | 160 | 49 | 144 | 46 | 141 | 67 | 138 | 51 | 155 | 43 |
| 33 Winchester | 86 | 65 | 20 | 0 | 0 | 71 | 15 | 0 | 57 | 26 | 67 | 18 | 0 | 69 | 15 | 71 | 12 | 61 | 23 | 68 | 14 | 67 | 15 |
| Totals | 5820 | 2932 | 2642 | 5 | 7 | 3631 | 2050 | 12 | 2902 | 2822 | 3302 | 2402 | 20 | 3487 | 2006 | 3638 | 1842 | 2878 | 2697 | 3384 | 2059 | 3555 | 1935 |

Generated on 2013-02-13 18:42 GMT / http://hdl.handle.net/2027/uc1.b4049245
Creative Commons Zero (CC0) / http://www.hathitrust.org/access_use#cc-zero

Digitized by Google

Original from UNIVERSITY OF CALIFORNIA



## OTTER TAIL COUNTY

## NINTH CONGRESSIONAL DISTRICT

| | | | | | | | | | | | | | | | | | | | | | | | |
|---|---|---|---|---|---|---|---|---|---|---|---|---|---|---|---|---|---|---|---|---|---|---|---|
| 1 | Aastad | 175 | 77 | 91 | 0 | 0 | 84 | 91 | 0 | 69 | 105 | 68 | 104 | 0 | 81 | 86 | 86 | 85 | 66 | 106 | 85 | 88 | 92 | 79 |
| 2 | Amor | 194 | 55 | 131 | 1 | 0 | 60 | 128 | 1 | 60 | 110 | 61 | 129 | 1 | 62 | 118 | 72 | 114 | 53 | 134 | 67 | 113 | 76 | 112 |
| 3 | Aurdal | 309 | 129 | 165 | 6 | 0 | 146 | 155 | 0 | 130 | 172 | 130 | 173 | 1 | 138 | 156 | 158 | 141 | 124 | 175 | 144 | 150 | 146 | 147 |
| 4 | Village of Battle Creek | 463 | 113 | 336 | 0 | 0 | 125 | 321 | 3 | 104 | 349 | 108 | 346 | 2 | 124 | 313 | 151 | 290 | 97 | 352 | 122 | 318 | 135 | 301 |
| 5 | Blowers | 173 | 88 | 81 | 0 | 0 | 94 | 74 | 1 | 91 | 82 | 96 | 76 | 0 | 98 | 74 | 98 | 73 | 84 | 86 | 96 | 72 | 97 | 73 |
| 6 | Bluffton | 197 | 91 | 99 | 0 | 0 | 93 | 98 | 0 | 70 | 117 | 78 | 112 | 1 | 91 | 97 | 109 | 81 | 74 | 110 | 85 | 97 | 87 | 97 |
| 7 | Village of Bluffton | 84 | 47 | 34 | 0 | 0 | 43 | 36 | 2 | 37 | 45 | 41 | 41 | 0 | 47 | 31 | 50 | 27 | 42 | 37 | 45 | 32 | 41 | 35 |
| 8 | Buse | 231 | 57 | 167 | 0 | 2 | 66 | 160 | 1 | 53 | 174 | 62 | 166 | 0 | 73 | 154 | 73 | 152 | 58 | 170 | 73 | 154 | 71 | 155 |
| 9 | Buttler | 152 | 79 | 69 | 0 | 0 | 80 | 67 | 2 | 52 | 92 | 63 | 84 | 1 | 79 | 65 | 97 | 50 | 60 | 88 | 88 | 54 | 84 | 58 |
| 10 | Candor | 135 | 41 | 92 | 0 | 0 | 47 | 85 | 1 | 45 | 89 | 40 | 91 | 3 | 43 | 87 | 51 | 99 | 43 | 86 | 46 | 85 | 47 | 82 |
| 11 | Carlisle | 151 | 50 | 95 | 0 | 0 | 52 | 95 | 0 | 50 | 99 | 48 | 99 | 1 | 53 | 92 | 56 | 90 | 36 | 111 | 53 | 94 | 60 | 88 |
| 12 | Clitherall | 197 | 56 | 136 | 0 | 1 | 63 | 131 | 0 | 55 | 140 | 60 | 136 | 1 | 62 | 131 | 72 | 116 | 51 | 142 | 60 | 131 | 64 | 126 |
| 13 | Village of Clitherall | 62 | 27 | 40 | 0 | 0 | 30 | 36 | 0 | 27 | 40 | 24 | 41 | 1 | 29 | 33 | 31 | 33 | 27 | 37 | 29 | 35 | 30 | 30 |
| 14 | Compton | 253 | 90 | 157 | 0 | 0 | 97 | 152 | 0 | 79 | 167 | 85 | 162 | 2 | 85 | 155 | 111 | 129 | 70 | 170 | 87 | 154 | 98 | 143 |
| 15 | Corliss | 197 | 78 | 114 | 0 | 0 | 102 | 88 | 1 | 59 | 134 | 77 | 118 | 0 | 87 | 89 | 101 | 78 | 67 | 116 | 94 | 89 | 93 | 86 |
| 16 | Village of Dalton | 135 | 32 | 100 | 0 | 0 | 43 | 91 | 0 | 28 | 107 | 29 | 104 | 0 | 38 | 90 | 43 | 88 | 33 | 100 | 35 | 96 | 48 | 81 |
| 17 | Dane Prairie | 222 | 76 | 136 | 0 | 0 | 86 | 131 | 0 | 67 | 150 | 84 | 135 | 0 | 84 | 129 | 93 | 120 | 57 | 155 | 89 | 125 | 92 | 119 |
| 18 | Dead Lake | 147 | 51 | 90 | 0 | 0 | 70 | 71 | 2 | 60 | 85 | 64 | 80 | 0 | 64 | 76 | 79 | 61 | 51 | 89 | 72 | 63 | 66 | 75 |
| 19 | Deer Creek | 171 | 63 | 107 | 0 | 0 | 67 | 101 | 0 | 61 | 110 | 65 | 102 | 1 | 67 | 97 | 73 | 92 | 52 | 114 | 65 | 100 | 67 | 101 |
| 20 | Village of Deer Creek | 165 | 44 | 112 | 1 | 1 | 54 | 104 | 1 | 44 | 114 | 51 | 110 | 2 | 55 | 103 | 62 | 95 | 43 | 114 | 57 | 103 | 53 | 105 |
| 21 | Dent | 91 | 44 | 45 | 0 | 0 | 43 | 41 | 1 | 38 | 49 | 37 | 50 | 0 | 43 | 37 | 46 | 38 | 35 | 44 | 40 | 40 | 44 | 39 |
| 22 | Dora | 194 | 82 | 104 | 0 | 0 | 90 | 97 | 0 | 81 | 110 | 79 | 111 | 2 | 87 | 95 | 103 | 83 | 77 | 103 | 85 | 97 | 88 | 95 |
| 23 | Dunn | 238 | 92 | 141 | 0 | 0 | 105 | 123 | 0 | 97 | 136 | 100 | 131 | 1 | 99 | 122 | 104 | 114 | 86 | 139 | 100 | 119 | 103 | 115 |
| 24 | Eagle Lake | 187 | 97 | 87 | 0 | 0 | 107 | 78 | 0 | 100 | 78 | 101 | 84 | 0 | 102 | 74 | 107 | 70 | 91 | 84 | 101 | 70 | 104 | 73 |
| 25 | Eastern | 156 | 74 | 73 | 0 | 0 | 80 | 69 | 0 | 65 | 83 | 76 | 73 | 1 | 81 | 64 | 100 | 48 | 58 | 87 | 76 | 69 | 89 | 56 |
| 26 | Edna | 184 | 98 | 83 | 1 | 0 | 103 | 73 | 1 | 81 | 101 | 80 | 99 | 1 | 103 | 66 | 107 | 64 | 86 | 86 | 97 | 67 | 97 | 68 |
| 27 | Effington | 185 | 101 | 75 | 0 | 0 | 110 | 71 | 0 | 90 | 89 | 94 | 88 | 0 | 99 | 77 | 114 | 64 | 78 | 100 | 101 | 73 | 102 | 70 |
| 28 | Elizabeth | 190 | 47 | 138 | 0 | 0 | 47 | 139 | 1 | 43 | 145 | 42 | 147 | 0 | 47 | 137 | 51 | 129 | 38 | 150 | 47 | 136 | 51 | 130 |
| 29 | Village of Elizabeth | 89 | 37 | 52 | 0 | 0 | 43 | 44 | 0 | 38 | 48 | 38 | 49 | 0 | 37 | 47 | 42 | 43 | 33 | 52 | 36 | 50 | 43 | 39 |
| 30 | Elmo | 163 | 64 | 94 | 0 | 1 | 75 | 84 | 0 | 70 | 89 | 61 | 99 | 0 | 70 | 78 | 76 | 72 | 61 | 74 | 66 | 85 | 83 | 66 |
| 31 | Village of Erhard | 78 | 39 | 35 | 0 | 0 | 43 | 29 | 0 | 39 | 32 | 37 | 35 | 0 | 44 | 30 | 52 | 23 | 39 | 35 | 42 | 30 | 44 | 26 |
| 32 | Erhards Grove | 179 | 73 | 106 | 0 | 0 | 91 | 86 | 0 | 70 | 109 | 77 | 101 | 1 | 87 | 90 | 96 | 79 | 72 | 103 | 99 | 80 | 94 | 76 |
| 33 | Everts | 179 | 44 | 130 | 0 | 0 | 63 | 109 | 3 | 51 | 123 | 51 | 129 | 1 | 58 | 110 | 69 | 97 | 49 | 122 | 56 | 111 | 65 | 105 |
| 34 | Fergus Falls | 251 | 59 | 192 | 0 | 0 | 66 | 183 | 1 | 59 | 188 | 58 | 191 | 2 | 69 | 177 | 69 | 175 | 43 | 206 | 74 | 169 | 67 | 175 |
| | City of Fergus Falls— | | | | | | | | | | | | | | | | | | | | | | | |
| 35 | 1st Ward, 1st Precinct | 491 | 122 | 361 | 0 | 1 | 171 | 299 | 1 | 136 | 344 | 140 | 345 | 2 | 147 | 317 | 163 | 304 | 119 | 355 | 169 | 299 | 165 | 302 |
| 36 | 1st Ward, 2nd Precinct | 713 | 150 | 554 | 1 | 0 | 188 | 512 | 2 | 175 | 531 | 166 | 536 | 1 | 191 | 506 | 209 | 489 | 85 | 615 | 225 | 463 | 198 | 495 |
| 37 | 2nd Ward, 1st Precinct | 701 | 182 | 506 | 1 | 1 | 211 | 474 | 1 | 174 | 513 | 183 | 508 | 3 | 207 | 469 | 233 | 441 | 161 | 524 | 229 | 450 | 214 | 460 |
| 38 | 2nd Ward, 2nd Precinct | 720 | 204 | 498 | 1 | 0 | 251 | 455 | 1 | 209 | 501 | 218 | 494 | 1 | 237 | 459 | 270 | 421 | 183 | 513 | 247 | 446 | 248 | 439 |
| 39 | 3rd Ward, 1st Precinct | 434 | 100 | 328 | 0 | 0 | 114 | 311 | 3 | 103 | 324 | 96 | 329 | 1 | 100 | 321 | 123 | 297 | 78 | 293 | 116 | 307 | 113 | 308 |
| 40 | 3rd Ward, 2nd Precinct | 666 | 184 | 463 | 0 | 1 | 205 | 444 | 2 | 205 | 460 | 174 | 480 | 3 | 202 | 443 | 229 | 414 | 154 | 491 | 220 | 421 | 233 | 420 |
| 41 | 3rd Ward, 3rd Precinct | 396 | 110 | 279 | 2 | 0 | 132 | 260 | 1 | 135 | 260 | 115 | 277 | 4 | 125 | 261 | 144 | 239 | 108 | 279 | 136 | 247 | 139 | 243 |
| 42 | 3rd Ward, 4th Precinct | 613 | 135 | 468 | 1 | 0 | 163 | 443 | 1 | 147 | 479 | 147 | 458 | 1 | 160 | 424 | 177 | 414 | 131 | 461 | 181 | 418 | 166 | 429 |
| 43 | 4th Ward, 1st Precinct | 453 | 67 | 378 | 0 | 0 | 79 | 366 | 0 | 67 | 380 | 64 | 381 | 2 | 73 | 367 | 86 | 355 | 58 | 392 | 90 | 356 | 88 | 356 |
| 44 | 4th Ward, 2nd Precinct | 463 | 82 | 365 | 3 | 0 | 110 | 344 | 1 | 102 | 349 | 92 | 363 | 2 | 107 | 345 | 116 | 339 | 78 | 379 | 171 | 281 | 112 | 343 |
| 45 | Folden | 145 | 86 | 54 | 0 | 0 | 92 | 47 | 0 | 86 | 54 | 88 | 55 | 1 | 95 | 43 | 96 | 42 | 83 | 58 | 93 | 46 | 95 | 39 |
| 46 | Friberg | 204 | 66 | 132 | 0 | 0 | 83 | 114 | 0 | 67 | 133 | 66 | 134 | 2 | 76 | 119 | 85 | 111 | 61 | 137 | 78 | 115 | 78 | 118 |
| 47 | Girard | 174 | 84 | 83 | 0 | 0 | 86 | 81 | 0 | 76 | 94 | 81 | 88 | 1 | 82 | 74 | 90 | 63 | 75 | 84 | 85 | 74 | 89 | 69 |
| 48 | Gorman | 196 | 86 | 105 | 1 | 0 | 102 | 92 | 1 | 90 | 114 | 90 | 106 | 0 | 96 | 102 | 109 | 70 | 75 | 112 | 84 | 92 | 94 | 87 |
| 49 | Henning | 172 | 63 | 107 | 0 | 0 | 74 | 94 | 0 | 57 | 108 | 65 | 105 | 1 | 78 | 85 | 91 | 72 | 56 | 103 | 75 | 84 | 77 | 76 |
| 50 | Village of Henning | 497 | 129 | 353 | 0 | 0 | 172 | 297 | 1 | 133 | 340 | 131 | 349 | 1 | 156 | 297 | 175 | 279 | 112 | 342 | 163 | 309 | 167 | 298 |
| 51 | Hobart | 201 | 90 | 103 | 0 | 0 | 109 | 83 | 1 | 82 | 113 | 94 | 103 | 0 | 107 | 77 | 120 | 74 | 90 | 104 | 115 | 77 | 108 | 82 |
| 52 | Homestead | 149 | 82 | 62 | 0 | 1 | 84 | 62 | 0 | 68 | 73 | 82 | 65 | 1 | 85 | 63 | 81 | 63 | 71 | 74 | 86 | 61 | 80 | 67 |

Generated on 2013-02-13 18:42 GMT / http://hdl.handle.net/2027/uc1.b4049245
Creative Commons Zero (CC0) / http://www.hathitrust.org/access_use#cc-zero



| NAMES OF TOWNSHIPS, VILLAGES, OR WARDS (In Alphabetical Order) | Total White Ballots Cast and Counted | Presidential Electors | | | | U. S. Senator | | | Repr. 9th District | | Governor | | | Lieutenant Governor | | Secretary of State | | State Treasurer | | Attorney General | | R.R. & Whse. Comm. | |
|---|---|---|---|---|---|---|---|---|---|---|---|---|---|---|---|---|---|---|---|---|---|---|---|
| | | Kennedy and Johnson D.F.L. | Nixon and Lodge Rep. | Dobbs and Weiss Soc. Workers | Hass and Cozzini Ind. Govt. | H. Humphrey D.F.L. | P. K. Peterson Rep. | C. Feingold Soc. Workers | Coya Knutson D.F.L. | Odin Langen Rep. | O. L. Freeman D.F.L. | E. L. Andersen Rep. | R. Gustafson Ind. Govt. | K. F. Rolvaag D.F.L. | Art Ogle Rep. | J. L. Donovan D.F.L. | K. O. Joyce Rep. | C. H. Hammar D.F.L. | V. Bjornson Rep. | W. F. Mondale D.F.L. | G. A. Saetre Rep. | H. Petersen D.F.L. | R. M. Johnson Rep. |
| 53 Inman | 149 | 71 | 72 | 1 | 0 | 76 | 69 | 0 | 67 | 74 | 68 | 79 | 1 | 70 | 69 | 83 | 57 | 67 | 74 | 73 | 70 | 76 | 62 |
| 54 Leaf Lake | 242 | 76 | 155 | 1 | 0 | 96 | 140 | 0 | 78 | 154 | 85 | 154 | 0 | 93 | 140 | 98 | 136 | 82 | 151 | 88 | 145 | 96 | 136 |
| 55 Leaf Mountain | 140 | 93 | 35 | 0 | 0 | 96 | 37 | 0 | 86 | 46 | 91 | 46 | 0 | 92 | 38 | 100 | 32 | 84 | 49 | 96 | 34 | 98 | 34 |
| 56 Lida | 207 | 85 | 113 | 0 | 0 | 105 | 100 | 1 | 95 | 111 | 90 | 113 | 3 | 99 | 103 | 111 | 91 | 86 | 114 | 103 | 99 | 108 | 96 |
| 57 Maine | 224 | 102 | 115 | 0 | 0 | 112 | 110 | 0 | 110 | 110 | 99 | 120 | 2 | 103 | 104 | 110 | 106 | 86 | 125 | 99 | 112 | 103 | 104 |
| 58 Maplewood | 166 | 52 | 111 | 0 | 0 | 61 | 102 | 0 | 54 | 109 | 51 | 112 | 0 | 62 | 100 | 74 | 86 | 51 | 110 | 64 | 94 | 66 | 93 |
| 59 Newton | 335 | 201 | 128 | 0 | 0 | 223 | 110 | 0 | 197 | 127 | 215 | 117 | 0 | 215 | 101 | 229 | 99 | 186 | 142 | 216 | 104 | 208 | 111 |
| 60 New York Mills | 442 | 224 | 101 | 3 | 0 | 246 | 169 | 1 | 229 | 194 | 235 | 183 | 1 | 230 | 182 | 234 | 170 | 213 | 200 | 232 | 163 | 238 | 168 |
| 61 Nidaros | 167 | 93 | 63 | 0 | 0 | 106 | 59 | 0 | 94 | 71 | 95 | 67 | 1 | 103 | 57 | 109 | 49 | 92 | 70 | 107 | 52 | 110 | 47 |
| 62 Norwegian Grove | 183 | 75 | 99 | 1 | 0 | 90 | 89 | 1 | 79 | 102 | 77 | 102 | 1 | 88 | 93 | 100 | 80 | 74 | 108 | 87 | 91 | 98 | 82 |
| 63 Oak Valley | 164 | 53 | 105 | 0 | 0 | 58 | 102 | 0 | 57 | 102 | 53 | 109 | 0 | 64 | 97 | 70 | 93 | 52 | 109 | 65 | 97 | 65 | 97 |
| 64 Orwell | 121 | 40 | 76 | 0 | 0 | 44 | 75 | 0 | 44 | 75 | 44 | 77 | 0 | 44 | 73 | 48 | 69 | 37 | 82 | 46 | 73 | 47 | 73 |
| 65 Oscar | 146 | 54 | 89 | 0 | 0 | 64 | 81 | 0 | 50 | 95 | 51 | 92 | 1 | 55 | 84 | 65 | 78 | 47 | 97 | 62 | 83 | 67 | 77 |
| 66 Otter Tail | 89 | 27 | 59 | 0 | 0 | 31 | 57 | 0 | 26 | 62 | 26 | 60 | 0 | 36 | 49 | 42 | 41 | 25 | 59 | 33 | 49 | 32 | 49 |
| 67 Village of Otter Tail | 101 | 23 | 76 | 0 | 0 | 30 | 66 | 0 | 25 | 73 | 25 | 74 | 0 | 32 | 64 | 34 | 62 | 25 | 68 | 32 | 63 | 30 | 64 |
| 68 Otto | 175 | 97 | 74 | 0 | 0 | 119 | 48 | 1 | 89 | 81 | 104 | 70 | 1 | 103 | 64 | 122 | 43 | 99 | 64 | 112 | 47 | 115 | 49 |
| 69 Paddock | 180 | 107 | 68 | 0 | 1 | 120 | 52 | 0 | 100 | 75 | 121 | 59 | 0 | 117 | 59 | 119 | 57 | 103 | 71 | 114 | 59 | 114 | 54 |
| 70 Parkers Prairie | 191 | 47 | 136 | 1 | 0 | 71 | 115 | 0 | 49 | 135 | 54 | 131 | 2 | 65 | 116 | 80 | 102 | 43 | 139 | 55 | 125 | 70 | 109 |
| 71 Village of Parkers Prairie | 472 | 130 | 330 | 0 | 0 | 153 | 300 | 0 | 121 | 323 | 138 | 338 | 1 | 138 | 303 | 174 | 264 | 113 | 300 | 130 | 315 | 151 | 294 |
| 72 Pelican | 235 | 95 | 137 | 0 | 0 | 108 | 124 | 0 | 89 | 141 | 94 | 137 | 3 | 109 | 127 | 119 | 112 | 83 | 148 | 113 | 118 | 104 | 122 |
| 73 Village of Pelican Rapids | 944 | 240 | 681 | 1 | 0 | 296 | 613 | 2 | 240 | 680 | 255 | 570 | 2 | 287 | 608 | 329 | 568 | 212 | 682 | 278 | 609 | 312 | 577 |
| 74 Perham | 187 | 108 | 74 | 0 | 0 | 122 | 62 | 0 | 83 | 97 | 90 | 91 | 1 | 96 | 67 | 120 | 53 | 87 | 77 | 102 | 58 | 99 | 64 |
| 75 Village of Perham | 1061 | 567 | 472 | 2 | 1 | 614 | 428 | 3 | 422 | 618 | 478 | 569 | 5 | 377 | 429 | 638 | 543 | 473 | 543 | 549 | 444 | 555 | 446 |
| 76 Pine Lake | 169 | 54 | 113 | 0 | 1 | 67 | 98 | 0 | 41 | 121 | 51 | 114 | 1 | 61 | 98 | 69 | 86 | 54 | 107 | 64 | 90 | 63 | 88 |
| 77 Village of Richville | 55 | 28 | 24 | 0 | 0 | 32 | 22 | 0 | 24 | 26 | 30 | 24 | 0 | 32 | 22 | 35 | 19 | 26 | 25 | 34 | 17 | 33 | 20 |
| 78 Rothsay | 66 | 19 | 44 | 0 | 0 | 25 | 40 | 0 | 19 | 47 | 24 | 42 | 0 | 25 | 40 | 26 | 40 | 21 | 44 | 23 | 42 | 25 | 41 |
| 79 Rush Lake | 185 | 86 | 98 | 0 | 0 | 83 | 94 | 0 | 61 | 116 | 70 | 111 | 1 | 85 | 89 | 101 | 71 | 71 | 104 | 90 | 85 | 96 | 85 |
| 80 Saint Olaf | 208 | 109 | 94 | 0 | 0 | 125 | 80 | 0 | 112 | 94 | 115 | 90 | 0 | 118 | 82 | 123 | 74 | 97 | 103 | 123 | 77 | 121 | 77 |
| 81 Scambler | 181 | 63 | 111 | 0 | 0 | 76 | 104 | 0 | 59 | 120 | 71 | 107 | 0 | 74 | 100 | 75 | 101 | 64 | 114 | 75 | 104 | 75 | 104 |
| 82 Star Lake | 171 | 58 | 107 | 0 | 0 | 66 | 98 | 1 | 53 | 110 | 54 | 110 | 3 | 61 | 96 | 75 | 86 | 60 | 97 | 69 | 86 | 64 | 93 |
| 83 Sverdrup | 268 | 104 | 154 | 0 | 0 | 116 | 145 | 1 | 104 | 152 | 104 | 156 | 1 | 110 | 136 | 123 | 125 | 91 | 163 | 122 | 124 | 120 | 129 |
| 84 Tordenskjold | 251 | 118 | 127 | 0 | 0 | 128 | 121 | 0 | 120 | 130 | 121 | 126 | 0 | 128 | 111 | 134 | 109 | 107 | 134 | 126 | 118 | 109 | 102 |
| 85 Trondhjem | 146 | 63 | 77 | 0 | 0 | 85 | 61 | 0 | 70 | 73 | 65 | 78 | 0 | 72 | 68 | 74 | 62 | 58 | 84 | 71 | 69 | 76 | 62 |
| 86 Tumuli | 190 | 73 | 110 | 0 | 0 | 86 | 99 | 1 | 70 | 116 | 76 | 112 | 0 | 89 | 91 | 94 | 89 | 65 | 118 | 87 | 94 | 92 | 92 |
| 87 Village of Underwood | 178 | 73 | 99 | 1 | 0 | 85 | 91 | 1 | 69 | 108 | 75 | 100 | 0 | 85 | 86 | 92 | 79 | 71 | 105 | 87 | 81 | 91 | 78 |
| 88 Urbank | 66 | 63 | 2 | 0 | 0 | 63 | 2 | 0 | 38 | 25 | 52 | 12 | 0 | 60 | 4 | 62 | 1 | 41 | 22 | 50 | 13 | 51 | 10 |
| 89 Vergas | 137 | 30 | 100 | 0 | 0 | 37 | 97 | 0 | 33 | 101 | 36 | 99 | 0 | 40 | 89 | 43 | 87 | 32 | 100 | 37 | 95 | 40 | 90 |
| 90 Vining | 80 | 28 | 47 | 0 | 0 | 32 | 46 | 1 | 29 | 49 | 31 | 48 | 1 | 32 | 46 | 39 | 39 | 32 | 47 | 37 | 42 | 37 | 39 |
| 91 Western | 131 | 51 | 78 | 0 | 0 | 58 | 72 | 1 | 39 | 86 | 48 | 82 | 1 | 50 | 77 | 57 | 70 | 41 | 87 | 49 | 78 | 53 | 75 |
| 92 Woodside | 148 | 57 | 87 | 0 | 0 | 62 | 86 | 0 | 50 | 90 | 53 | 90 | 1 | 60 | 84 | 71 | 70 | 47 | 96 | 65 | 79 | 61 | 80 |
| Totals | 22516 | 8054 | 13747 | 30 | 12 | 9261 | 12683 | 51 | 7748 | 14250 | 8072 | 13943 | 86 | 8650 | 12598 | 9900 | 11799 | 7210 | 14325 | 9140 | 12293 | 9254 | 12130 |



Digitized by Google
Original from UNIVERSITY OF CALIFORNIA

Generated on 2013-02-13 18:42 GMT / http://hdl.handle.net/2027/uc1.b4049245
Creative Commons Zero (CC0) / http://www.hathitrust.org/access_use#cc-zero

## PENNINGTON COUNTY — NINTH CONGRESSIONAL DISTRICT

| | | | | | | | | | | | | | | | | | | | | | | | |
|---|---|---|---|---|---|---|---|---|---|---|---|---|---|---|---|---|---|---|---|---|---|---|---|
| 1 | Black River | 49 | 14 | 33 | 0 | 0 | 27 | 22 | 0 | 19 | 30 | 19 | 30 | 0 | 23 | 25 | 24 | 24 | 16 | 33 | 19 | 28 | 25 | 23 |
| 2 | Bray | 49 | 28 | 16 | 1 | 1 | 37 | 10 | 1 | 36 | 12 | 36 | 12 | 0 | 36 | 11 | 44 | 4 | 30 | 17 | 34 | 12 | 37 | 8 |
| 3 | Clover Leaf | 54 | 36 | 17 | 0 | 0 | 43 | 11 | 0 | 36 | 18 | 37 | 17 | 0 | 44 | 9 | 43 | 10 | 37 | 16 | 40 | 13 | 44 | 9 |
| 4 | Deer Park | 82 | 63 | 16 | 0 | 0 | 67 | 13 | 0 | 67 | 15 | 68 | 14 | 0 | 68 | 11 | 70 | 9 | 64 | 15 | 67 | 11 | 70 | 9 |
| 5 | Goodridge | 40 | 25 | 11 | 0 | 0 | 34 | 4 | 1 | 28 | 12 | 32 | 7 | 0 | 33 | 5 | 37 | 1 | 33 | 5 | 33 | 1 | 35 | 1 |
| 6 | Hickory | 85 | 68 | 10 | 0 | 0 | 77 | 8 | 0 | 65 | 19 | 68 | 14 | 2 | 74 | 8 | 73 | 7 | 64 | 16 | 74 | 7 | 74 | 7 |
| 7 | Highlanding | 118 | 85 | 27 | 0 | 0 | 100 | 17 | 0 | 96 | 21 | 97 | 20 | 0 | 99 | 14 | 100 | 13 | 92 | 22 | 91 | 22 | 94 | 18 |
| 8 | Kratka | 109 | 76 | 29 | 1 | 0 | 90 | 18 | 0 | 87 | 20 | 86 | 22 | 0 | 89 | 17 | 92 | 15 | 77 | 29 | 87 | 17 | 93 | 11 |
| 9 | Mayfield | 52 | 27 | 25 | 0 | 0 | 40 | 12 | 0 | 38 | 14 | 40 | 11 | 0 | 40 | 11 | 42 | 7 | 33 | 18 | 38 | 12 | 42 | 7 |
| 10 | Norden | 119 | 83 | 32 | 1 | 0 | 95 | 22 | 0 | 82 | 35 | 89 | 26 | 0 | 91 | 21 | 96 | 19 | 86 | 28 | 90 | 22 | 89 | 22 |
| 11 | North | 417 | 238 | 168 | 0 | 2 | 304 | 106 | 0 | 239 | 173 | 276 | 138 | 0 | 291 | 108 | 300 | 103 | 246 | 162 | 279 | 119 | 291 | 106 |
| 12 | Numedal | 73 | 49 | 23 | 0 | 0 | 54 | 15 | 0 | 47 | 24 | 47 | 23 | 0 | 52 | 12 | 58 | 9 | 42 | 23 | 49 | 15 | 49 | 13 |
| 13 | Polk Center | 59 | 52 | 7 | 0 | 0 | 55 | 4 | 0 | 46 | 10 | 52 | 7 | 0 | 56 | 3 | 55 | 4 | 51 | 8 | 54 | 5 | 55 | 3 |
| 14 | Reiner | 66 | 49 | 11 | 1 | 1 | 61 | 4 | 0 | 55 | 10 | 60 | 6 | 0 | 62 | 3 | 62 | 4 | 55 | 10 | 60 | 5 | 64 | 2 |
| 15 | River Falls | 117 | 76 | 36 | 0 | 0 | 90 | 24 | 0 | 85 | 32 | 83 | 34 | 0 | 87 | 24 | 90 | 24 | 76 | 39 | 85 | 25 | 89 | 22 |
| 16 | Rocksbury | 280 | 152 | 116 | 0 | 0 | 178 | 98 | 0 | 149 | 128 | 163 | 114 | 1 | 179 | 92 | 187 | 85 | 144 | 128 | 172 | 99 | 179 | 91 |
| 17 | Sanders | 123 | 65 | 48 | 0 | 0 | 78 | 45 | 0 | 80 | 43 | 86 | 35 | 1 | 86 | 34 | 89 | 32 | 72 | 51 | 85 | 36 | 92 | 30 |
| 18 | Silverton | 117 | 69 | 45 | 0 | 0 | 97 | 17 | 0 | 81 | 35 | 84 | 29 | 0 | 87 | 23 | 92 | 17 | 77 | 36 | 86 | 24 | 90 | 21 |
| 19 | Smiley | 136 | 97 | 36 | 0 | 0 | 105 | 28 | 0 | 87 | 48 | 92 | 40 | 1 | 105 | 29 | 111 | 22 | 89 | 44 | 105 | 25 | 105 | 25 |
| 20 | Star | 106 | 98 | 3 | 1 | 1 | 102 | 3 | 0 | 90 | 12 | 94 | 10 | 0 | 98 | 5 | 102 | 2 | 97 | 8 | 101 | 3 | 101 | 3 |
| 21 | Wyandotte | 67 | 48 | 16 | 1 | 0 | 58 | 8 | 0 | 57 | 10 | 58 | 8 | 1 | 57 | 10 | 61 | 6 | 57 | 10 | 56 | 10 | 58 | 8 |
| 22 | Village of Goodridge | 65 | 42 | 23 | 0 | 0 | 46 | 17 | 0 | 38 | 25 | 41 | 22 | 0 | 48 | 13 | 47 | 13 | 35 | 23 | 42 | 15 | 45 | 14 |
| 23 | Village of St. Hilaire | 143 | 83 | 52 | 0 | 1 | 110 | 32 | 0 | 88 | 52 | 98 | 43 | 1 | 101 | 38 | 102 | 36 | 93 | 47 | 96 | 38 | 102 | 35 |
| | Thief River Falls— | | | | | | | | | | | | | | | | | | | | | | | |
| 24 | 1st Ward | 622 | 296 | 307 | 1 | 0 | 368 | 234 | 0 | 341 | 281 | 345 | 262 | 1 | 370 | 211 | 381 | 205 | 312 | 269 | 353 | 220 | 371 | 209 |
| 25 | 2nd Ward | 716 | 338 | 354 | 2 | 0 | 396 | 300 | 2 | 380 | 331 | 365 | 339 | 1 | 401 | 286 | 433 | 258 | 335 | 354 | 384 | 294 | 413 | 271 |
| 26 | 3rd Ward | 656 | 324 | 320 | 1 | 0 | 349 | 290 | 1 | 305 | 342 | 344 | 302 | 2 | 371 | 258 | 386 | 241 | 334 | 308 | 341 | 282 | 378 | 246 |
| 27 | 4th Ward | 898 | 407 | 460 | 1 | 1 | 510 | 372 | 2 | 414 | 479 | 466 | 427 | 3 | 510 | 346 | 665 | 195 | 355 | 509 | 475 | 377 | 517 | 345 |
| 28 | 5th Ward | 524 | 216 | 296 | 0 | 0 | 268 | 249 | 0 | 216 | 300 | 243 | 277 | 2 | 263 | 245 | 283 | 226 | 212 | 298 | 256 | 251 | 254 | 255 |
| | Totals | 5942 | 3204 | 2537 | 11 | 7 | 3839 | 1983 | 7 | 3352 | 2531 | 3569 | 2289 | 16 | 3821 | 1872 | 4125 | 1591 | 3214 | 2526 | 3652 | 1988 | 3856 | 1814 |

## POLK COUNTY — NINTH CONGRESSIONAL DISTRICT

| | | | | | | | | | | | | | | | | | | | | | | | |
|---|---|---|---|---|---|---|---|---|---|---|---|---|---|---|---|---|---|---|---|---|---|---|---|
| 1 | Andover | 83 | 53 | 30 | 0 | 0 | 62 | 21 | 0 | 51 | 32 | 60 | 23 | 0 | 65 | 18 | 66 | 17 | 53 | 29 | 64 | 19 | 64 | 19 |
| 2 | Angus | 109 | 66 | 39 | 0 | 0 | 77 | 31 | 0 | 62 | 46 | 69 | 39 | 1 | 75 | 31 | 85 | 22 | 63 | 46 | 68 | 39 | 75 | 30 |
| 3 | Brandt | 60 | 30 | 29 | 0 | 0 | 34 | 24 | 0 | 29 | 30 | 32 | 27 | 0 | 38 | 21 | 41 | 17 | 29 | 29 | 32 | 25 | 35 | 23 |
| 4 | Beltrami Village | 108 | 61 | 44 | 0 | 0 | 73 | 33 | 0 | 68 | 39 | 67 | 36 | 2 | 78 | 28 | 77 | 27 | 60 | 42 | 75 | 27 | 71 | 32 |
| 5 | Badger | 135 | 73 | 59 | 0 | 0 | 87 | 46 | 0 | 86 | 48 | 83 | 52 | 0 | 83 | 46 | 85 | 46 | 73 | 57 | 81 | 50 | 83 | 48 |
| 6 | Brandsvold | 191 | 89 | 94 | 0 | 0 | 118 | 70 | 0 | 107 | 82 | 98 | 90 | 0 | 116 | 69 | 122 | 62 | 92 | 92 | 118 | 64 | 114 | 67 |
| 7 | Belgium | 57 | 46 | 10 | 0 | 0 | 45 | 10 | 0 | 29 | 24 | 43 | 13 | 0 | 43 | 7 | 46 | 8 | 42 | 10 | 41 | 10 | 47 | 6 |
| 8 | Brislet | 58 | 30 | 27 | 0 | 0 | 31 | 27 | 0 | 29 | 28 | 28 | 30 | 0 | 32 | 25 | 33 | 29 | 27 | 30 | 28 | 30 | 33 | 25 |
| 9 | Bygland | 171 | 68 | 94 | 1 | 0 | 98 | 73 | 0 | 81 | 88 | 77 | 92 | 2 | 98 | 65 | 107 | 56 | 87 | 77 | 93 | 64 | 100 | 63 |
| 10 | Crookston Township | 186 | 100 | 80 | 0 | 1 | 118 | 64 | 0 | 95 | 89 | 104 | 81 | 0 | 106 | 69 | 119 | 59 | 98 | 82 | 113 | 63 | 116 | 63 |
| 11 | City of Crookston, 1st Ward | 321 | 147 | 157 | 1 | 0 | 183 | 130 | 1 | 144 | 174 | 161 | 152 | 2 | 167 | 130 | 175 | 118 | 144 | 149 | 167 | 125 | 180 | 115 |
| 12 | 2nd Ward | 896 | 407 | 471 | 2 | 0 | 477 | 401 | 0 | 363 | 521 | 422 | 466 | 2 | 450 | 415 | 496 | 374 | 388 | 485 | 468 | 394 | 468 | 405 |
| 13 | 3rd Ward | 761 | 444 | 286 | 0 | 0 | 488 | 262 | 0 | 382 | 364 | 452 | 300 | 3 | 489 | 247 | 513 | 233 | 423 | 323 | 485 | 257 | 485 | 262 |
| 14 | 4th Ward | 492 | 239 | 240 | 1 | 0 | 277 | 206 | 2 | 229 | 255 | 251 | 235 | 2 | 273 | 205 | 287 | 190 | 227 | 254 | 280 | 195 | 278 | 199 |
| 15 | 5th Ward | 354 | 236 | 108 | 0 | 0 | 265 | 86 | 0 | 233 | 117 | 244 | 106 | 2 | 269 | 75 | 284 | 65 | 241 | 103 | 273 | 71 | 276 | 69 |
| 16 | 6th Ward | 257 | 141 | 107 | 0 | 0 | 163 | 89 | 1 | 124 | 131 | 146 | 106 | 2 | 162 | 86 | 171 | 78 | 140 | 108 | 154 | 94 | 167 | 80 |



Digitized by Google
Original from UNIVERSITY OF CALIFORNIA

Generated on 2013-02-13 18:42 GMT / http://hdl.handle.net/2027/ucl.b4049245
Creative Commons Zero (CC0) / http://www.hathitrust.org/access_use#cc-zero

## KITTSON COUNTY — 1960 GENERAL ELECTION RETURNS — NINTH CONGRESSIONAL DISTRICT

| NAMES OF TOWNSHIPS, VILLAGES, OR WARDS (In Alphabetical Order) | Total White Ballots Cast and Counted | Presidential Electors: Kennedy and Johnson D.F.L. | Presidential Electors: Nixon and Lodge Rep. | Presidential Electors: Dobbs and Weiss Soc. Workers | Presidential Electors: Hass and Cozzini Ind. Govt. | U. S. Senator: H. Humphrey D.F.L. | U. S. Senator: P. K. Peterson Rep. | U. S. Senator: C. Feingold Soc. Workers | Repr. 9th District: Coya Knutson D.F.L. | Repr. 9th District: Odin Langen Rep. | Governor: O. L. Freeman D.F.L. | Governor: E. L. Andersen Rep. | Governor: R. Gustafson Ind. Govt. | Lieutenant Governor: K. F. Rolvaag D.F.L. | Lieutenant Governor: Art Ogle Rep. | Secretary of State: J. L. Donovan D.F.L. | Secretary of State: K. O. Joyce Rep. | State Treasurer: C. H. Hammar D.F.L. | State Treasurer: V. Bjornson Rep. | Attorney General: W. F. Mondale D.F.L. | Attorney General: G. A. Saetre Rep. | R.R. & Whse. Comm.: H. Petersen D.F.L. | R.R. & Whse. Comm.: R. M. Johnson Rep. |
|---|---|---|---|---|---|---|---|---|---|---|---|---|---|---|---|---|---|---|---|---|---|---|---|
| 1 Arveson | 51 | 18 | 32 | 0 | 0 | 25 | 24 | 1 | 21 | 29 | 23 | 27 | 1 | 26 | 24 | 29 | 18 | 18 | 33 | 25 | 24 | 30 | 21 |
| 2 Cannon | 37 | 21 | 13 | 0 | 0 | 28 | 8 | 0 | 23 | 13 | 26 | 11 | 0 | 26 | 9 | 29 | 7 | 24 | 12 | 25 | 7 | 26 | 7 |
| 3 Caribou | 40 | 29 | 8 | 0 | 0 | 34 | 5 | 0 | 30 | 10 | 32 | 8 | 0 | 34 | 6 | 35 | 5 | 26 | 13 | 33 | 6 | 34 | 5 |
| 4 Clow | 60 | 24 | 33 | 0 | 0 | 30 | 28 | 1 | 21 | 39 | 26 | 34 | 0 | 30 | 27 | 33 | 25 | 26 | 32 | 31 | 27 | 34 | 23 |
| 5 Davis | 101 | 55 | 44 | 0 | 0 | 67 | 30 | 0 | 49 | 51 | 56 | 42 | 0 | 56 | 28 | 66 | 25 | 46 | 46 | 57 | 30 | 62 | 26 |
| 6 Deerwood | 105 | 44 | 57 | 0 | 0 | 51 | 48 | 0 | 42 | 60 | 48 | 53 | 1 | 51 | 47 | 61 | 37 | 40 | 60 | 51 | 46 | 57 | 39 |
| 7 Granville | 91 | 64 | 22 | 3 | 0 | 77 | 14 | 0 | 57 | 34 | 74 | 17 | 0 | 77 | 13 | 78 | 13 | 64 | 25 | 75 | 15 | 74 | 15 |
| 8 Hallock | 82 | 48 | 33 | 0 | 0 | 53 | 29 | 0 | 44 | 38 | 56 | 26 | 0 | 53 | 28 | 57 | 24 | 47 | 35 | 50 | 30 | 58 | 24 |
| 9 Hampden | 67 | 43 | 23 | 0 | 0 | 42 | 25 | 0 | 31 | 35 | 41 | 25 | 1 | 40 | 22 | 48 | 17 | 33 | 31 | 44 | 19 | 46 | 17 |
| 10 Hazelton | 110 | 94 | 14 | 0 | 0 | 102 | 8 | 0 | 92 | 17 | 101 | 8 | 0 | 104 | 4 | 104 | 5 | 93 | 15 | 104 | 4 | 106 | 4 |
| 11 Hill | 59 | 35 | 23 | 0 | 0 | 46 | 13 | 0 | 32 | 27 | 42 | 16 | 0 | 43 | 15 | 47 | 11 | 37 | 21 | 42 | 15 | 42 | 13 |
| 12 Jupiter | 138 | 49 | 78 | 0 | 0 | 83 | 53 | 0 | 61 | 76 | 70 | 63 | 0 | 88 | 46 | 89 | 45 | 72 | 64 | 78 | 53 | 93 | 42 |
| 13 McKinley | 34 | 27 | 6 | 0 | 0 | 30 | 3 | 0 | 25 | 9 | 29 | 5 | 0 | 25 | 4 | 23 | 5 | 18 | 9 | 19 | 3 | 22 | 4 |
| 14 North Red River | 43 | 22 | 20 | 0 | 0 | 27 | 16 | 0 | 15 | 27 | 27 | 15 | 1 | 29 | 14 | 33 | 10 | 23 | 20 | 30 | 13 | 31 | 11 |
| 15 Norway | 140 | 59 | 73 | 0 | 0 | 74 | 59 | 1 | 54 | 85 | 68 | 68 | 3 | 76 | 56 | 89 | 46 | 62 | 73 | 73 | 50 | 79 | 54 |
| 16 Pelan | 41 | 24 | 16 | 0 | 0 | 35 | 5 | 0 | 23 | 18 | 33 | 8 | 0 | 33 | 7 | 33 | 7 | 23 | 16 | 29 | 8 | 33 | 7 |
| 17 Percy | 51 | 38 | 11 | 0 | 0 | 42 | 8 | 0 | 40 | 11 | 39 | 12 | 0 | 40 | 10 | 42 | 8 | 33 | 15 | 41 | 9 | 44 | 6 |
| 18 Poppleton | 121 | 74 | 40 | 0 | 0 | 87 | 33 | 0 | 81 | 39 | 88 | 33 | 0 | 87 | 32 | 91 | 26 | 73 | 43 | 86 | 30 | 86 | 32 |
| 19 Richardville | 101 | 72 | 26 | 1 | 0 | 79 | 21 | 0 | 59 | 38 | 77 | 21 | 2 | 77 | 20 | 80 | 17 | 67 | 27 | 72 | 18 | 78 | 18 |
| 20 St. Joseph | 61 | 51 | 7 | 0 | 0 | 55 | 6 | 0 | 40 | 18 | 52 | 8 | 0 | 54 | 5 | 55 | 5 | 50 | 11 | 51 | 7 | 55 | 5 |
| 21 St. Vincent | 126 | 54 | 72 | 0 | 0 | 75 | 50 | 0 | 49 | 77 | 57 | 58 | 0 | 72 | 50 | 79 | 45 | 53 | 71 | 70 | 54 | 75 | 49 |
| 22 Skane | 65 | 35 | 28 | 0 | 0 | 43 | 22 | 0 | 20 | 45 | 41 | 23 | 0 | 45 | 17 | 50 | 15 | 32 | 33 | 42 | 22 | 46 | 19 |
| 23 South Red River | 34 | 18 | 16 | 0 | 0 | 29 | 4 | 0 | 7 | 27 | 32 | 2 | 0 | 28 | 5 | 28 | 4 | 20 | 13 | 32 | 2 | 29 | 4 |
| 24 Spring Brook | 94 | 46 | 43 | 0 | 0 | 67 | 27 | 0 | 55 | 39 | 64 | 29 | 0 | 66 | 28 | 70 | 23 | 56 | 37 | 64 | 28 | 65 | 27 |
| 25 Svea | 56 | 40 | 13 | 0 | 1 | 44 | 11 | 0 | 22 | 33 | 40 | 14 | 0 | 43 | 10 | 44 | 8 | 39 | 15 | 38 | 14 | 42 | 10 |
| 26 Tegner | 71 | 28 | 40 | 0 | 0 | 39 | 31 | 0 | 26 | 45 | 36 | 35 | 0 | 38 | 29 | 40 | 28 | 29 | 39 | 39 | 30 | 43 | 26 |
| 27 Teien | 148 | 76 | 63 | 0 | 0 | 104 | 37 | 1 | 68 | 77 | 95 | 46 | 2 | 98 | 36 | 112 | 25 | 85 | 64 | 93 | 35 | 104 | 30 |
| 28 Thompson | 160 | 91 | 65 | 0 | 0 | 104 | 55 | 0 | 78 | 82 | 101 | 58 | 0 | 103 | 54 | 109 | 49 | 90 | 67 | 107 | 51 | 109 | 48 |
| 29 **Hallock Village** | 806 | 334 | 444 | 1 | 1 | 386 | 402 | 2 | 273 | 528 | 397 | 393 | 5 | 401 | 370 | 466 | 302 | 323 | 443 | 386 | 367 | 407 | 362 |
| 30 **Humboldt Village** | 79 | 43 | 33 | 0 | 0 | 49 | 28 | 0 | 35 | 44 | 42 | 36 | 0 | 49 | 27 | 55 | 21 | 37 | 39 | 46 | 30 | 45 | 30 |
| 31 **Karlstad Village** | 352 | 118 | 217 | 0 | 0 | 160 | 183 | 1 | 125 | 222 | 157 | 190 | 1 | 160 | 176 | 168 | 164 | 103 | 234 | 146 | 177 | 165 | 165 |
| 32 **Kennedy Village** | 233 | 99 | 120 | 0 | 0 | 123 | 101 | 0 | 51 | 178 | 110 | 120 | 2 | 120 | 93 | 124 | 89 | 94 | 120 | 109 | 100 | 124 | 88 |
| 33 **Lake Bronson Village** | 219 | 146 | 62 | 1 | 0 | 171 | 43 | 0 | 162 | 57 | 171 | 47 | 0 | 170 | 42 | 174 | 39 | 156 | 53 | 165 | 40 | 174 | 38 |
| 34 **Lancaster Village** | 253 | 140 | 95 | 2 | 0 | 172 | 70 | 1 | 143 | 109 | 165 | 82 | 1 | 177 | 66 | 183 | 57 | 148 | 89 | 168 | 69 | 174 | 64 |
| 35 **St. Vincent Village** | 109 | 59 | 47 | 0 | 0 | 62 | 39 | 1 | 54 | 52 | 58 | 44 | 0 | 57 | 42 | 67 | 36 | 55 | 44 | 59 | 41 | 58 | 43 |
| **Totals** | 4338 | 2218 | 1937 | 8 | 2 | 2695 | 1539 | 9 | 2008 | 2289 | 2584 | 1677 | 20 | 2676 | 1462 | 2891 | 1261 | 2195 | 1962 | 2580 | 1474 | 2750 | 1376 |



Digitized by Google
Original from UNIVERSITY OF CALIFORNIA

Generated on 2013-02-13 18:42 GMT / http://hdl.handle.net/2027/uc1.b4049245
Creative Commons Zero (CC0) / http://www.hathitrust.org/access_use#cc-zero

Digitized by Google

Original from UNIVERSITY OF CALIFORNIA



## LAKE OF THE WOODS COUNTY — NINTH CONGRESSIONAL DISTRICT

| | | | | | | | | | | | | | | | | | | | | | | | |
|---|---|---|---|---|---|---|---|---|---|---|---|---|---|---|---|---|---|---|---|---|---|---|---|
| | Unorg. District No. 1 | | | | | | | | | | | | | | | | | | | | | | |
| 1 | 157-31 (Keil) | | | | | | | | | | | | | | | | | | | | | | |
| 2 | 158-31 (Swiftwater) | | | | | | | | | | | | | | | | | | | | | | |
| 3 | 157-32 (Pioneer) | 92 | 63 | 24 | 0 | 0 | 72 | 20 | 0 | 70 | 21 | 70 | 21 | 0 | 74 | 15 | 79 | 13 | 65 | 27 | 71 | 17 | 75 | 15 |
| 4 | 158-32 (Victory) | | | | | | | | | | | | | | | | | | | | | | |
| 5 | 159-32 (Rulien) | | | | | | | | | | | | | | | | | | | | | | |
| | Unorg. District No. 2 | | | | | | | | | | | | | | | | | | | | | | |
| 6 | 159-33 (Park) | | | | | | | | | | | | | | | | | | | | | | |
| 7 | 158-33 (Meadowland) | | | | | | | | | | | | | | | | | | | | | | |
| 8 | 157-33 | 256 | 159 | 88 | 4 | 0 | 170 | 82 | 0 | 158 | 96 | 161 | 94 | 0 | 178 | 69 | 188 | 65 | 153 | 97 | 174 | 72 | 178 | 64 |
| 9 | 160-32 (Walhalla) | | | | | | | | | | | | | | | | | | | | | | |
| 10 | 161-32 (Wabanica) | | | | | | | | | | | | | | | | | | | | | | |
| 11 | 162-32 (Wheeler) | | | | | | | | | | | | | | | | | | | | | | |
| | Unorg. District No. 3 | | | | | | | | | | | | | | | | | | | | | | |
| 12 | 158-34 | | | | | | | | | | | | | | | | | | | | | | |
| 13 | 159-34 (Cloverdale) | | | | | | | | | | | | | | | | | | | | | | |
| 14 | 157-34 | | | | | | | | | | | | | | | | | | | | | | |
| 15 | 157-35 | | | | | | | | | | | | | | | | | | | | | | |
| 16 | 161-34 (Myhre) | | | | | | | | | | | | | | | | | | | | | | |
| 17 | 158-35 | 102 | 53 | 44 | 0 | 0 | 49 | 51 | 0 | 51 | 49 | 50 | 51 | 0 | 54 | 44 | 67 | 34 | 54 | 45 | 57 | 43 | 57 | 41 |
| 18 | 160-33 (Potamo) | | | | | | | | | | | | | | | | | | | | | | |
| 19 | 160-34 (Eugene) | | | | | | | | | | | | | | | | | | | | | | |
| 20 | 159-35 (Norris) | | | | | | | | | | | | | | | | | | | | | | |
| 21 | 159-36 (Beaver Dam) | | | | | | | | | | | | | | | | | | | | | | |
| 22 | 160-35 (Noyes) | | | | | | | | | | | | | | | | | | | | | | |
| 23 | 160-36 (Hiwood), also that part of the Village of Roosevelt in Lake of the Woods County. | | | | | | | | | | | | | | | | | | | | | | |
| | Unorg. District No. 4 | | | | | | | | | | | | | | | | | | | | | | |
| 24 | 163-34 (Lakewood) | 47 | 36 | 8 | 0 | 0 | 40 | 6 | 0 | 39 | 7 | 39 | 7 | 1 | 40 | 6 | 41 | 6 | 38 | 8 | 38 | 6 | 40 | 6 |
| | Unorg. District No. 5 | | | | | | | | | | | | | | | | | | | | | | |
| 25 | Precinct 1—Angle Inlet | 28 | 11 | 16 | 0 | 0 | 10 | 17 | 1 | 7 | 21 | 6 | 21 | 1 | 12 | 15 | 16 | 11 | 12 | 16 | 12 | 15 | 13 | 15 |
| 26 | Precinct 2—Oak Island | 10 | 1 | 9 | 0 | 0 | 2 | 8 | 0 | 1 | 9 | 2 | 8 | 0 | 1 | 7 | 1 | 7 | 1 | 7 | 1 | 7 | 1 | 6 |
| | Village of Baudette 1st Pr. | | | | | | | | | | | | | | | | | | | | | | |
| 27 | 161-31 (Baudette) | 538 | 241 | 274 | 3 | 0 | 300 | 231 | 1 | 267 | 260 | 255 | 270 | 5 | 300 | 220 | 329 | 199 | 254 | 281 | 303 | 219 | 311 | 210 |
| | Village of Baudette 2nd Pr. | | | | | | | | | | | | | | | | | | | | | | |
| 28 | 160-31 (Spooner) | | | | | | | | | | | | | | | | | | | | | | |
| 29 | 160-30 (Gudrid) | | | | | | | | | | | | | | | | | | | | | | |
| 30 | 159-31 (Boone) | 513 | 263 | 221 | 5 | 1 | 321 | 175 | 3 | 282 | 216 | 293 | 204 | 2 | 321 | 171 | 354 | 140 | 266 | 228 | 304 | 176 | 322 | 162 |
| 31 | 159-30 (Rapid River) | | | | | | | | | | | | | | | | | | | | | | |
| 32 | 158-30 | | | | | | | | | | | | | | | | | | | | | | |
| 33 | 157-30 | | | | | | | | | | | | | | | | | | | | | | |
| | Village of Williams | | | | | | | | | | | | | | | | | | | | | | |
| 34 | 163-33 (Prosper) | | | | | | | | | | | | | | | | | | | | | | |
| 35 | 162-34 (Chilgren) | 389 | 226 | 151 | 3 | 0 | 260 | 120 | 1 | 219 | 162 | 233 | 148 | 4 | 245 | 128 | 263 | 114 | 218 | 159 | 243 | 131 | 251 | 126 |
| 36 | 161-33 (McDougald) | | | | | | | | | | | | | | | | | | | | | | |
| 37 | 162-33 (Zippel) | | | | | | | | | | | | | | | | | | | | | | |
| | Totals | 1975 | 1053 | 835 | 15 | 1 | 1224 | 710 | 6 | 1094 | 841 | 1109 | 824 | 13 | 1225 | 675 | 1338 | 589 | 1052 | 868 | 1203 | 686 | 1248 | 645 |

Generated on 2013-02-13 18:42 GMT / http://hdl.handle.net/2027/uc1.b4049245
Creative Commons Zero (CC0) / http://www.hathitrust.org/access_use#cc-zero

Digitized by Google
Original from UNIVERSITY OF CALIFORNIA

## MAHNOMEN COUNTY — 1960 GENERAL ELECTION RETURNS — NINTH CONGRESSIONAL DISTRICT

| NAMES OF TOWNSHIPS, VILLAGES, OR WARDS (In Alphabetical Order) | Total White Ballots Cast and Counted | Presidential Electors: Kennedy and Johnson D.F.L. | Presidential Electors: Nixon and Lodge Rep. | Presidential Electors: Dobbs and Weiss Soc. Workers | Presidential Electors: Hass and Cozzini Ind. Govt. | U. S. Senator: H. Humphrey D.F.L. | U. S. Senator: P. K. Peterson Rep. | U. S. Senator: C. Feingold Soc. Workers | Repr. 9th District: Coya Knutson D.F.L. | Repr. 9th District: Odin Langen Rep. | Governor: O. L. Freeman D.F.L. | Governor: E. L. Andersen Rep. | Governor: R. Gustafson Ind. Govt. | Lieutenant Governor: K. F. Rolvaag D.F.L. | Lieutenant Governor: Art Ogle Rep. | Secretary of State: J. L. Donovan D.F.L. | Secretary of State: K. O. Joyce Rep. | State Treasurer: C. H. Hammar D.F.L. | State Treasurer: V. Bjornson Rep. | Attorney General: W. F. Mondale D.F.L. | Attorney General: G. A. Sæther Rep. | R.R. & Whse. Comm.: H. Petersen D.F.L. | R.R. & Whse. Comm.: R. M. Johnson Rep. |
|---|---|---|---|---|---|---|---|---|---|---|---|---|---|---|---|---|---|---|---|---|---|---|---|
| 1 Beaulieu Township | 104 | 71 | 25 | 0 | 0 | 70 | 26 | 1 | 60 | 44 | 69 | 34 | 0 | 71 | 26 | 75 | 22 | 62 | 36 | 71 | 25 | 70 | 24 |
| 2 Bejou Township | 110 | 52 | 55 | 1 | 0 | 68 | 41 | 0 | 55 | 54 | 61 | 48 | 0 | 70 | 38 | 75 | 34 | 61 | 48 | 70 | 35 | 71 | 38 |
| 3 Chief Township | 100 | 67 | 30 | 0 | 0 | 69 | 30 | 0 | 53 | 46 | 59 | 40 | 1 | 66 | 39 | 71 | 26 | 60 | 35 | 69 | 26 | 67 | 27 |
| 4 Clover Township | 69 | 46 | 22 | 0 | 0 | 48 | 20 | 0 | 42 | 24 | 36 | 27 | 4 | 46 | 19 | 48 | 16 | 42 | 22 | 48 | 16 | 46 | 18 |
| 5 Gregory Township | 82 | 53 | 26 | 0 | 0 | 62 | 18 | 0 | 55 | 27 | 58 | 22 | 0 | 63 | 18 | 59 | 20 | 53 | 25 | 60 | 17 | 58 | 23 |
| 6 Heier Township | 101 | 80 | 17 | 0 | 0 | 80 | 18 | 0 | 79 | 19 | 76 | 22 | 1 | 83 | 16 | 82 | 14 | 77 | 21 | 85 | 12 | 85 | 10 |
| 7 Island Lake Township | 131 | 75 | 50 | 0 | 0 | 79 | 40 | 3 | 81 | 47 | 71 | 56 | 0 | 77 | 46 | 81 | 45 | 71 | 54 | 79 | 45 | 78 | 48 |
| 8 Lagard Township | 95 | 78 | 12 | 1 | 0 | 81 | 12 | 1 | 68 | 27 | 76 | 15 | 2 | 79 | 14 | 79 | 14 | 71 | 20 | 77 | 14 | 75 | 15 |
| 9 Lake Grove Township | 159 | 123 | 24 | 1 | 0 | 132 | 24 | 0 | 122 | 36 | 123 | 36 | 0 | 124 | 19 | 137 | 17 | 132 | 13 | 128 | 17 | 132 | 14 |
| 10 Marsh Creek Township | 103 | 69 | 30 | 0 | 0 | 71 | 30 | 0 | 53 | 44 | 64 | 38 | 0 | 70 | 29 | 75 | 27 | 64 | 37 | 70 | 29 | 75 | 26 |
| 11 Oakland Township | 105 | 60 | 40 | 0 | 0 | 69 | 32 | 0 | 69 | 36 | 52 | 47 | 4 | 67 | 27 | 63 | 30 | 56 | 41 | 66 | 29 | 66 | 29 |
| 12 Pembina Township | 272 | 161 | 100 | 0 | 0 | 171 | 96 | 2 | 137 | 134 | 148 | 124 | 0 | 130 | 131 | 158 | 102 | 140 | 123 | 161 | 93 | 152 | 106 |
| 13 Popple Grove Township | 131 | 96 | 31 | 0 | 0 | 102 | 26 | 2 | 87 | 42 | 99 | 28 | 1 | 103 | 26 | 99 | 30 | 89 | 41 | 100 | 28 | 97 | 30 |
| 14 Rosedale Township | 129 | 99 | 25 | 0 | 0 | 90 | 36 | 0 | 64 | 61 | 80 | 45 | 1 | 112 | 13 | 99 | 26 | 77 | 46 | 85 | 35 | 97 | 26 |
| 15 Unorg. 143-39 Little Elbow | 25 | 18 | 6 | 0 | 0 | 19 | 4 | 0 | 18 | 6 | 19 | 5 | 0 | 21 | 4 | 23 | 1 | 17 | 7 | 21 | 3 | 21 | 3 |
| 16 Unorg. 144-39 Twin Lakes | 156 | 110 | 33 | 1 | 0 | 117 | 29 | 2 | 91 | 62 | 116 | 38 | 0 | 120 | 29 | 128 | 22 | 111 | 38 | 124 | 26 | 118 | 31 |
| 17 Bejou Village | 76 | 51 | 24 | 0 | 0 | 53 | 19 | 0 | 50 | 24 | 49 | 23 | 1 | 53 | 19 | 61 | 11 | 52 | 23 | 52 | 19 | 57 | 15 |
| 18 Mahnomen Village | 749 | 456 | 266 | 0 | 1 | 467 | 62 | 1 | 398 | 336 | 428 | 301 | 5 | 463 | 244 | 498 | 212 | 395 | 315 | 453 | 245 | 464 | 234 |
| 19 Waubun Village | 171 | 99 | 64 | 0 | 0 | 114 | 51 | 0 | 89 | 75 | 101 | 62 | 0 | 109 | 44 | 121 | 40 | 84 | 75 | 107 | 46 | 112 | 43 |
| Totals | 2868 | 1864 | 880 | 4 | 1 | 1962 | 614 | 12 | 1671 | 1144 | 1785 | 1011 | 20 | 1927 | 801 | 2032 | 709 | 1714 | 1038 | 1926 | 760 | 1941 | 760 |

## MARSHALL COUNTY — NINTH CONGRESSIONAL DISTRICT

| | | | | | | | | | | | | | | | | | | | | | | | |
|---|---|---|---|---|---|---|---|---|---|---|---|---|---|---|---|---|---|---|---|---|---|---|---|
| 1 Adgar | 66 | 34 | 28 | 0 | 2 | 50 | 16 | 0 | 42 | 24 | 47 | 19 | 0 | 54 | 10 | 58 | 7 | 39 | 27 | 47 | 16 | 57 | 8 |
| 2 Alma | 118 | 83 | 31 | 0 | 0 | 100 | 15 | 0 | 78 | 38 | 92 | 18 | 1 | 92 | 18 | 103 | 11 | 78 | 33 | 82 | 28 | 97 | 13 |
| 3 Alvarado | 159 | 66 | 82 | 0 | 0 | 91 | 62 | 0 | 75 | 78 | 78 | 79 | 0 | 86 | 63 | 100 | 50 | 75 | 78 | 73 | 78 | 103 | 48 |
| 4 Argyle Village | 416 | 285 | 108 | 0 | 0 | 294 | 101 | 0 | 265 | 140 | 297 | 103 | 0 | 302 | 86 | 319 | 74 | 280 | 107 | 261 | 122 | 292 | 85 |
| 5 Augsburg | 97 | 55 | 41 | 0 | 0 | 67 | 27 | 0 | 54 | 41 | 61 | 33 | 0 | 66 | 26 | 74 | 20 | 48 | 45 | 58 | 31 | 66 | 26 |
| 6 Big Woods | 136 | 95 | 38 | 0 | 0 | 111 | 23 | 0 | 95 | 40 | 109 | 25 | 0 | 109 | 22 | 110 | 19 | 82 | 44 | 93 | 36 | 109 | 18 |
| 7 Bloomer | 83 | 64 | 18 | 0 | 0 | 68 | 13 | 0 | 56 | 26 | 62 | 19 | 0 | 63 | 16 | 66 | 14 | 58 | 23 | 59 | 18 | 65 | 12 |
| 8 Boxville | 38 | 21 | 17 | 0 | 0 | 22 | 16 | 0 | 15 | 23 | 18 | 20 | 0 | 21 | 17 | 25 | 13 | 18 | 20 | 19 | 19 | 24 | 14 |
| 9 Cedar | 74 | 40 | 32 | 0 | 0 | 46 | 27 | 0 | 40 | 34 | 34 | 39 | 0 | 43 | 30 | 43 | 30 | 39 | 35 | 39 | 33 | 43 | 31 |
| 10 Como | 40 | 19 | 15 | 1 | 0 | 23 | 16 | 0 | 21 | 18 | 22 | 17 | 0 | 21 | 18 | 22 | 17 | 21 | 19 | 21 | 17 | 21 | 18 |
| 11 Comstock | 125 | 75 | 50 | 0 | 0 | 87 | 37 | 0 | 66 | 57 | 77 | 45 | 0 | 81 | 36 | 89 | 33 | 65 | 56 | 67 | 49 | 86 | 34 |
| 12 Donnelly | 33 | 17 | 15 | 0 | 0 | 21 | 12 | 0 | 17 | 16 | 16 | 17 | 0 | 19 | 14 | 20 | 13 | 16 | 17 | 16 | 17 | 20 | 12 |
| 13 Eagle Point | 65 | 41 | 19 | 0 | 0 | 61 | 2 | 0 | 48 | 16 | 59 | 5 | 0 | 60 | 4 | 61 | 2 | 50 | 12 | 48 | 14 | 59 | 4 |

Generated on 2013-02-13 18:42 GMT / http://hdl.handle.net/2027/uc1.b4049245
Creative Commons Zero (CC0) / http://www.hathitrust.org/access_use#cc-zero

| | | | | | | | | | | | | | | | | | | | | | | | |
|---|---|---|---|---|---|---|---|---|---|---|---|---|---|---|---|---|---|---|---|---|---|---|---|
| 14 East Park | 22 | 12 | 10 | 0 | 0 | 16 | 5 | 0 | 14 | 8 | 13 | 8 | 0 | 15 | 5 | 16 | 4 | 15 | 6 | 15 | 5 | 15 | 6 |
| 15 East Valley | 46 | 31 | 15 | 0 | 0 | 36 | 9 | 0 | 31 | 15 | 33 | 12 | 0 | 34 | 6 | 34 | 6 | 29 | 12 | 29 | 11 | 32 | 9 |
| 16 Eckvoll | 53 | 34 | 13 | 1 | 1 | 47 | 5 | 0 | 46 | 4 | 47 | 4 | 1 | 49 | 2 | 47 | 2 | 40 | 11 | 42 | 8 | 44 | 5 |
| 17 Espellie | 50 | 27 | 21 | 0 | 0 | 37 | 12 | 0 | 30 | 20 | 30 | 19 | 0 | 35 | 13 | 34 | 12 | 28 | 19 | 32 | 13 | 35 | 11 |
| 18 Excell | 130 | 51 | 75 | 0 | 0 | 75 | 54 | 0 | 51 | 77 | 62 | 64 | 1 | 72 | 52 | 79 | 47 | 47 | 78 | 62 | 57 | 80 | 45 |
| 19 Foldahl | 100 | 51 | 45 | 1 | 0 | 73 | 25 | 0 | 68 | 30 | 72 | 28 | 0 | 73 | 20 | 77 | 16 | 58 | 37 | 63 | 32 | 73 | 20 |
| 20 Fork | 55 | 38 | 16 | 0 | 0 | 40 | 12 | 0 | 35 | 20 | 42 | 12 | 0 | 42 | 10 | 41 | 10 | 35 | 16 | 38 | 15 | 41 | 9 |
| 21 Grand Plain | 41 | 30 | 10 | 0 | 0 | 39 | 2 | 0 | 29 | 12 | 36 | 5 | 0 | 37 | 3 | 38 | 0 | 35 | 6 | 35 | 4 | 37 | 2 |
| 22 Grygla Village | 94 | 69 | 20 | 0 | 0 | 77 | 15 | 0 | 61 | 31 | 71 | 21 | 0 | 80 | 12 | 79 | 10 | 55 | 33 | 67 | 21 | 74 | 12 |
| 23 Holt Township | 111 | 52 | 52 | 0 | 0 | 65 | 41 | 2 | 54 | 55 | 56 | 55 | 0 | 68 | 37 | 73 | 32 | 50 | 56 | 58 | 47 | 69 | 40 |
| 24 Holt Village | 61 | 34 | 24 | 0 | 0 | 37 | 22 | 0 | 37 | 24 | 30 | 30 | 0 | 35 | 22 | 36 | 21 | 28 | 28 | 29 | 25 | 33 | 23 |
| 25 Huntley | 33 | 11 | 18 | 0 | 0 | 15 | 17 | 0 | 13 | 20 | 17 | 15 | 0 | 19 | 13 | 21 | 11 | 13 | 20 | 16 | 16 | 19 | 12 |
| 26 Lincoln | 82 | 38 | 40 | 0 | 0 | 60 | 20 | 0 | 53 | 29 | 49 | 31 | 0 | 62 | 17 | 62 | 17 | 49 | 27 | 56 | 21 | 63 | 17 |
| 27 Linsell | 19 | 16 | 3 | 0 | 0 | 17 | 0 | 0 | 16 | 3 | 16 | 2 | 0 | 17 | 2 | 17 | 0 | 16 | 3 | 15 | 2 | 17 | 2 |
| 28 Marsh Grove | 104 | 39 | 59 | 0 | 0 | 55 | 47 | 0 | 56 | 43 | 52 | 51 | 0 | 56 | 39 | 58 | 34 | 49 | 52 | 45 | 48 | 55 | 39 |
| 29 McCrea | 134 | 73 | 59 | 0 | 0 | 87 | 40 | 2 | 72 | 60 | 77 | 53 | 1 | 83 | 45 | 90 | 41 | 70 | 60 | 80 | 51 | 85 | 45 |
| 30 Middle River Township | 84 | 73 | 10 | 0 | 0 | 69 | 13 | 0 | 57 | 25 | 62 | 20 | 0 | 67 | 13 | 68 | 12 | 58 | 21 | 65 | 14 | 66 | 12 |
| 31 Middle River Village | 199 | 103 | 87 | 0 | 0 | 121 | 69 | 3 | 97 | 101 | 112 | 83 | 1 | 122 | 64 | 140 | 49 | 102 | 86 | 96 | 84 | 128 | 57 |
| 32 Moose River | 32 | 19 | 9 | 2 | 1 | 21 | 9 | 2 | 20 | 12 | 20 | 12 | 0 | 20 | 12 | 22 | 9 | 22 | 10 | 20 | 11 | 23 | 9 |
| 33 Moylan | 75 | 53 | 16 | 0 | 1 | 63 | 12 | 0 | 53 | 22 | 57 | 18 | 0 | 58 | 14 | 60 | 11 | 52 | 18 | 60 | 10 | 61 | 11 |
| 34 Nelson Park | 94 | 54 | 36 | 0 | 0 | 74 | 19 | 0 | 55 | 39 | 66 | 27 | 0 | 66 | 22 | 73 | 19 | 55 | 37 | 65 | 26 | 74 | 16 |
| 35 Newfolden Township | 128 | 44 | 73 | 0 | 0 | 58 | 68 | 1 | 47 | 80 | 50 | 74 | 1 | 55 | 64 | 65 | 55 | 42 | 78 | 48 | 67 | 58 | 60 |
| 36 Newfolden Village | 194 | 69 | 113 | 0 | 0 | 94 | 90 | 1 | 76 | 115 | 78 | 108 | 2 | 92 | 86 | 104 | 76 | 73 | 107 | 78 | 99 | 107 | 75 |
| 37 New Maine | 80 | 52 | 23 | 0 | 0 | 60 | 16 | 1 | 51 | 25 | 54 | 25 | 0 | 62 | 12 | 63 | 12 | 48 | 24 | 52 | 20 | 63 | 11 |
| 38 New Solum | 127 | 68 | 54 | 0 | 0 | 84 | 39 | 1 | 71 | 56 | 80 | 45 | 0 | 84 | 37 | 86 | 35 | 67 | 56 | 72 | 51 | 88 | 35 |
| 39 Oak Park | 162 | 96 | 60 | 0 | 0 | 121 | 41 | 0 | 96 | 65 | 107 | 55 | 0 | 114 | 44 | 113 | 42 | 100 | 59 | 105 | 53 | 117 | 39 |
| 40 Oslo | 206 | 90 | 107 | 0 | 0 | 106 | 93 | 0 | 85 | 116 | 94 | 105 | 1 | 105 | 91 | 116 | 80 | 81 | 114 | 88 | 112 | 105 | 88 |
| 41 Parker | 57 | 46 | 10 | 0 | 0 | 48 | 7 | 0 | 47 | 10 | 44 | 13 | 0 | 48 | 5 | 51 | 3 | 38 | 15 | 46 | 7 | 51 | 4 |
| 42 Rollis | 96 | 58 | 33 | 0 | 0 | 69 | 25 | 0 | 64 | 32 | 68 | 32 | 0 | 70 | 23 | 76 | 19 | 65 | 28 | 67 | 24 | 71 | 22 |
| 43 Sinnott | 93 | 49 | 43 | 0 | 0 | 67 | 25 | 0 | 43 | 50 | 56 | 37 | 0 | 62 | 31 | 70 | 23 | 47 | 46 | 54 | 38 | 67 | 25 |
| 44 Spruce Valley | 155 | 84 | 64 | 0 | 0 | 102 | 44 | 0 | 87 | 66 | 92 | 59 | 0 | 99 | 44 | 107 | 38 | 81 | 65 | 82 | 61 | 105 | 40 |
| 45 Stephen | 431 | 199 | 211 | 0 | 0 | 244 | 173 | 0 | 198 | 227 | 205 | 214 | 1 | 227 | 179 | 256 | 159 | 188 | 224 | 193 | 214 | 232 | 177 |
| 46 Strandquist | 90 | 41 | 40 | 0 | 1 | 53 | 37 | 0 | 45 | 44 | 44 | 45 | 1 | 50 | 36 | 59 | 26 | 47 | 40 | 48 | 37 | 51 | 32 |
| 47 Tamarac | 76 | 48 | 26 | 0 | 0 | 57 | 18 | 1 | 52 | 23 | 51 | 23 | 0 | 57 | 14 | 56 | 17 | 51 | 21 | 52 | 22 | 57 | 17 |
| 48 Thief Lake | 51 | 33 | 14 | 0 | 0 | 42 | 9 | 0 | 39 | 12 | 42 | 9 | 0 | 41 | 8 | 36 | 10 | 36 | 12 | 38 | 8 | 41 | 7 |
| 49 Valley | 105 | 74 | 30 | 0 | 0 | 80 | 18 | 0 | 73 | 29 | 78 | 23 | 1 | 80 | 17 | 83 | 15 | 65 | 35 | 68 | 30 | 76 | 18 |
| 50 Vega | 191 | 98 | 85 | 0 | 0 | 138 | 45 | 0 | 119 | 69 | 130 | 55 | 1 | 135 | 46 | 140 | 39 | 105 | 76 | 120 | 62 | 140 | 40 |
| 51 Veldt | 32 | 15 | 17 | 0 | 0 | 22 | 10 | 0 | 21 | 11 | 22 | 10 | 0 | 24 | 8 | 25 | 5 | 18 | 13 | 18 | 13 | 23 | 7 |
| 52 Viking Township | 133 | 74 | 55 | 0 | 0 | 90 | 42 | 0 | 81 | 48 | 88 | 42 | 1 | 96 | 32 | 95 | 32 | 79 | 50 | 85 | 41 | 98 | 32 |
| 53 Viking Village | 80 | 24 | 52 | 0 | 0 | 29 | 46 | 0 | 30 | 49 | 34 | 44 | 0 | 35 | 38 | 37 | 37 | 25 | 52 | 26 | 49 | 37 | 42 |
| 54 Wanger | 133 | 110 | 19 | 0 | 0 | 110 | 20 | 0 | 90 | 40 | 104 | 24 | 1 | 105 | 18 | 110 | 17 | 93 | 30 | 92 | 29 | 101 | 18 |
| 55 Warren—1st Ward | 562 | 192 | 349 | 0 | 0 | 273 | 283 | 0 | 223 | 334 | 245 | 305 | 2 | 276 | 272 | 297 | 252 | 204 | 337 | 206 | 340 | 273 | 268 |
| 56 Warren—2nd Ward | 471 | 188 | 274 | 1 | 0 | 240 | 222 | 1 | 198 | 269 | 215 | 252 | 2 | 233 | 228 | 260 | 201 | 177 | 283 | 191 | 272 | 240 | 221 |
| 57 Warrenton | 71 | 27 | 40 | 0 | 0 | 38 | 32 | 0 | 33 | 38 | 33 | 37 | 0 | 37 | 32 | 36 | 29 | 24 | 44 | 28 | 40 | 36 | 32 |
| 58 West Valley | 111 | 59 | 42 | 0 | 0 | 76 | 34 | 1 | 78 | 33 | 73 | 36 | 1 | 78 | 30 | 84 | 23 | 55 | 54 | 77 | 31 | 85 | 20 |
| 59 Whiteford | 30 | 19 | 10 | 0 | 0 | 22 | 8 | 0 | 22 | 8 | 25 | 4 | 0 | 26 | 4 | 27 | 3 | 21 | 9 | 22 | 7 | 26 | 3 |
| 60 Wright | 137 | 99 | 30 | 0 | 0 | 122 | 13 | 0 | 114 | 22 | 114 | 20 | 1 | 121 | 12 | 124 | 9 | 103 | 29 | 111 | 21 | 122 | 12 |
| Totals | 7073 | 3759 | 3006 | 6 | 6 | 4610 | 2273 | 16 | 3903 | 3072 | 4218 | 2705 | 21 | 4539 | 2194 | 4831 | 1923 | 3708 | 3059 | 3938 | 2747 | 4636 | 2070 |



Digitized by Google
Original from UNIVERSITY OF CALIFORNIA

Generated on 2013-02-13 18:42 GMT / http://hdl.handle.net/2027/uc1.b4049245
Creative Commons Zero (CC0) / http://www.hathitrust.org/access_use#cc-zero

Digitized by Google
Original from UNIVERSITY OF CALIFORNIA

# NORMAN COUNTY — 1960 GENERAL ELECTION RETURNS — NINTH CONGRESSIONAL DISTRICT

| NAMES OF TOWNSHIPS, VILLAGES, OR WARDS (In Alphabetical Order) | Total White Ballots Cast and Counted | Presidential Electors: Kennedy and Johnson D.F.L. | Presidential Electors: Nixon and Lodge Rep. | Presidential Electors: Dobbs and Weiss Soc. Workers | Presidential Electors: Hass and Cozzini Ind. Govt. | U. S. Senator: H. Humphrey D.F.L. | U. S. Senator: P. K. Peterson Rep. | U. S. Senator: C. Feinsodd Soc. Workers | Repr. 9th District: Cova Knutson D.F.L. | Repr. 9th District: Odin Langen Rep. | Governor: O. L. Freeman D.F.L. | Governor: E. L. Andersen Rep. | Governor: R. Gustafson Ind. Govt. | Lieutenant Governor: K. F. Rolvaag D.F.L. | Lieutenant Governor: Art Ogle Rep. | Secretary of State: J. L. Donovan D.F.L. | Secretary of State: K. O. Joyce Rep. | State Treasurer: C. H. Hammar D.F.L. | State Treasurer: V. Bjornson Rep. | Attorney General: W. F. Mondale D.F.L. | Attorney General: G. A. Saetre Rep. | R.R. & Whse. Comm.: H. Petersen D.F.L. | R.R. & Whse. Comm.: R. M. Johnson Rep. |
|---|---|---|---|---|---|---|---|---|---|---|---|---|---|---|---|---|---|---|---|---|---|---|---|
| 1 Ada—1st Ward | 485 | 189 | 276 | 0 | 0 | 244 | 228 | 1 | 175 | 301 | 231 | 248 | 1 | 231 | 219 | 250 | 202 | 190 | 271 | 233 | 220 | 241 | 214 |
| 2 Ada—2nd Ward | 602 | 238 | 344 | 0 | 1 | 290 | 295 | 2 | 206 | 383 | 246 | 342 | 5 | 268 | 304 | 288 | 281 | 207 | 371 | 285 | 287 | 276 | 299 |
| 3 Anthony | 120 | 64 | 55 | 0 | 0 | 86 | 32 | 0 | 56 | 63 | 65 | 55 | 0 | 81 | 34 | 90 | 29 | 54 | 63 | 74 | 41 | 86 | 30 |
| 4 Bear Park | 213 | 120 | 80 | 3 | 2 | 154 | 54 | 0 | 133 | 78 | 142 | 68 | 0 | 150 | 55 | 160 | 45 | 126 | 79 | 152 | 49 | 154 | 52 |
| 5 Borup Village | 70 | 45 | 23 | 0 | 0 | 49 | 19 | 0 | 48 | 20 | 50 | 20 | 0 | 50 | 15 | 47 | 19 | 43 | 25 | 46 | 21 | 48 | 21 |
| 6 Flom | 219 | 143 | 70 | 0 | 0 | 171 | 45 | 0 | 136 | 77 | 158 | 56 | 0 | 153 | 45 | 171 | 44 | 146 | 68 | 165 | 45 | 163 | 43 |
| 7 Fossum | 157 | 93 | 59 | 0 | 3 | 113 | 41 | 1 | 101 | 56 | 101 | 55 | 0 | 108 | 44 | 117 | 35 | 86 | 61 | 104 | 42 | 115 | 33 |
| 8 Gary | 148 | 54 | 84 | 0 | 0 | 76 | 67 | 0 | 64 | 83 | 61 | 83 | 0 | 67 | 68 | 75 | 59 | 53 | 83 | 68 | 64 | 74 | 63 |
| 9 Good Hope | 76 | 37 | 35 | 0 | 0 | 48 | 25 | 0 | 36 | 40 | 49 | 27 | 0 | 50 | 21 | 50 | 21 | 35 | 36 | 45 | 27 | 49 | 22 |
| 10 Green Meadow | 103 | 75 | 27 | 0 | 0 | 80 | 23 | 0 | 73 | 30 | 79 | 24 | 0 | 77 | 24 | 79 | 23 | 70 | 30 | 79 | 21 | 78 | 22 |
| 11 Halstad Township | 173 | 91 | 77 | 0 | 0 | 104 | 63 | 0 | 93 | 78 | 95 | 78 | 0 | 99 | 62 | 110 | 53 | 84 | 81 | 101 | 63 | 105 | 59 |
| 12 Halstad Village | 354 | 190 | 155 | 0 | 0 | 220 | 131 | 0 | 198 | 153 | 213 | 140 | 0 | 216 | 128 | 217 | 127 | 185 | 163 | 200 | 142 | 215 | 127 |
| 13 Hegne | 88 | 54 | 31 | 0 | 0 | 68 | 20 | 0 | 43 | 43 | 58 | 29 | 1 | 63 | 24 | 64 | 20 | 49 | 38 | 62 | 23 | 64 | 21 |
| 14 Hendrum Township | 170 | 59 | 100 | 0 | 1 | 100 | 65 | 0 | 81 | 86 | 100 | 68 | 0 | 101 | 60 | 101 | 56 | 77 | 79 | 91 | 68 | 96 | 63 |
| 15 Hendrum Village | 185 | 58 | 119 | 0 | 0 | 77 | 100 | 1 | 49 | 131 | 68 | 109 | 2 | 74 | 95 | 77 | 96 | 53 | 123 | 64 | 107 | 77 | 98 |
| 16 Home Lake | 123 | 75 | 43 | 0 | 0 | 88 | 34 | 0 | 67 | 54 | 86 | 37 | 0 | 90 | 29 | 91 | 25 | 76 | 44 | 82 | 35 | 91 | 27 |
| 17 Lake Ida | 113 | 82 | 25 | 1 | 0 | 84 | 26 | 0 | 75 | 38 | 84 | 28 | 0 | 88 | 22 | 90 | 18 | 79 | 32 | 83 | 24 | 85 | 21 |
| 18 Lee | 154 | 76 | 70 | 0 | 0 | 110 | 41 | 0 | 83 | 67 | 100 | 51 | 0 | 104 | 41 | 110 | 36 | 83 | 63 | 100 | 46 | 107 | 39 |
| 19 Lockhart | 96 | 57 | 38 | 0 | 0 | 66 | 28 | 0 | 37 | 58 | 58 | 38 | 0 | 63 | 25 | 70 | 22 | 49 | 43 | 60 | 27 | 67 | 23 |
| 20 Mary | 123 | 103 | 17 | 0 | 0 | 118 | 5 | 0 | 98 | 24 | 109 | 13 | 0 | 113 | 7 | 114 | 6 | 99 | 22 | 107 | 11 | 114 | 6 |
| 21 McDonaldsville | 136 | 78 | 53 | 0 | 0 | 89 | 44 | 1 | 62 | 70 | 88 | 46 | 0 | 85 | 47 | 88 | 42 | 72 | 57 | 88 | 42 | 88 | 44 |
| 22 Perley | 101 | 46 | 49 | 0 | 0 | 64 | 36 | 0 | 49 | 49 | 58 | 43 | 0 | 61 | 38 | 62 | 35 | 57 | 44 | 59 | 39 | 61 | 40 |
| 23 Pleasant View | 122 | 70 | 47 | 0 | 0 | 73 | 48 | 1 | 59 | 63 | 70 | 51 | 1 | 73 | 48 | 80 | 42 | 68 | 54 | 80 | 40 | 77 | 42 |
| 24 Rockwell | 53 | 22 | 29 | 0 | 0 | 25 | 27 | 0 | 18 | 35 | 18 | 35 | 0 | 21 | 29 | 29 | 21 | 18 | 33 | 25 | 24 | 25 | 24 |
| 25 Shelly Township | 190 | 62 | 122 | 0 | 0 | 116 | 69 | 0 | 84 | 104 | 87 | 97 | 6 | 101 | 76 | 112 | 70 | 66 | 114 | 91 | 84 | 105 | 77 |
| 26 Shelly Village | 175 | 65 | 102 | 0 | 0 | 81 | 88 | 3 | 69 | 104 | 67 | 106 | 1 | 86 | 83 | 91 | 75 | 71 | 101 | 83 | 87 | 91 | 78 |
| 27 Spring Creek | 65 | 30 | 34 | 1 | 0 | 42 | 21 | 0 | 32 | 30 | 36 | 28 | 0 | 38 | 23 | 43 | 18 | 32 | 30 | 38 | 22 | 40 | 21 |
| 28 Strand | 112 | 61 | 47 | 0 | 0 | 74 | 44 | 0 | 65 | 43 | 71 | 40 | 0 | 69 | 38 | 75 | 32 | 58 | 48 | 68 | 36 | 66 | 37 |
| 29 Sundal | 132 | 72 | 52 | 0 | 0 | 95 | 32 | 2 | 76 | 54 | 85 | 46 | 1 | 92 | 34 | 95 | 26 | 76 | 51 | 79 | 43 | 96 | 30 |
| 30 Twin Valley | 477 | 201 | 249 | 0 | 0 | 251 | 202 | 0 | 220 | 247 | 237 | 227 | 1 | 254 | 174 | 247 | 179 | 201 | 248 | 238 | 185 | 252 | 175 |
| 31 Waukon | 173 | 107 | 55 | 0 | 0 | 137 | 30 | 0 | 114 | 56 | 123 | 38 | 0 | 132 | 30 | 130 | 27 | 113 | 52 | 128 | 29 | 127 | 26 |
| 32 Wild Rice | 226 | 150 | 55 | 0 | 0 | 167 | 52 | 0 | 145 | 78 | 142 | 58 | 1 | 160 | 49 | 144 | 46 | 141 | 67 | 138 | 51 | 155 | 43 |
| 33 Winchester | 86 | 65 | 20 | 0 | 0 | 71 | 15 | 0 | 57 | 26 | 67 | 18 | 0 | 69 | 15 | 71 | 12 | 61 | 23 | 68 | 14 | 67 | 15 |
| Totals | 5820 | 2932 | 2642 | 5 | 7 | 3631 | 2050 | 12 | 2902 | 2822 | 3302 | 2402 | 20 | 3487 | 2006 | 3638 | 1842 | 2878 | 2697 | 3384 | 2059 | 3555 | 1935 |

Generated on 2013-02-13 18:42 GMT / http://hdl.handle.net/2027/uc1.b4049245
Creative Commons Zero (CC0) / http://www.hathitrust.org/access_use#cc-zero



| | | | | | | | | | | | | | | | | | | | | | | | |
|---|---|---|---|---|---|---|---|---|---|---|---|---|---|---|---|---|---|---|---|---|---|---|---|
| 1 | Aastad | 175 | 77 | 91 | 0 | 0 | 84 | 91 | 0 | 69 | 105 | 68 | 104 | 0 | 81 | 86 | 86 | 85 | 66 | 106 | 85 | 88 | 92 | 79 |
| 2 | Amor | 194 | 55 | 131 | 1 | 0 | 60 | 128 | 1 | 60 | 110 | 61 | 129 | 1 | 62 | 118 | 72 | 114 | 53 | 134 | 67 | 113 | 76 | 112 |
| 3 | Aurdal | 309 | 129 | 165 | 6 | 0 | 146 | 155 | 0 | 130 | 172 | 130 | 173 | 1 | 138 | 156 | 158 | 141 | 124 | 175 | 144 | 150 | 146 | 147 |
| 4 | Village of Battle Creek | 463 | 113 | 336 | 0 | 0 | 125 | 321 | 3 | 104 | 349 | 108 | 346 | 2 | 124 | 313 | 151 | 290 | 97 | 352 | 122 | 318 | 135 | 301 |
| 5 | Blowers | 173 | 88 | 81 | 0 | 0 | 94 | 74 | 1 | 91 | 82 | 96 | 76 | 0 | 98 | 74 | 98 | 73 | 84 | 86 | 96 | 72 | 97 | 73 |
| 6 | Bluffton | 197 | 91 | 99 | 0 | 0 | 93 | 98 | 0 | 70 | 117 | 78 | 112 | 1 | 91 | 97 | 109 | 81 | 74 | 110 | 85 | 97 | 87 | 97 |
| 7 | Village of Bluffton | 84 | 47 | 34 | 0 | 0 | 43 | 36 | 2 | 37 | 45 | 41 | 41 | 0 | 47 | 31 | 50 | 27 | 42 | 37 | 45 | 32 | 41 | 35 |
| 8 | Buse | 231 | 57 | 167 | 0 | 2 | 66 | 160 | 1 | 53 | 174 | 62 | 166 | 0 | 73 | 154 | 73 | 152 | 58 | 170 | 73 | 154 | 71 | 155 |
| 9 | Buttler | 152 | 79 | 69 | 0 | 0 | 80 | 67 | 2 | 52 | 92 | 63 | 84 | 1 | 79 | 65 | 97 | 50 | 60 | 88 | 88 | 54 | 84 | 58 |
| 10 | Candor | 135 | 41 | 92 | 0 | 0 | 47 | 85 | 1 | 45 | 89 | 40 | 91 | 3 | 43 | 87 | 51 | 99 | 43 | 86 | 46 | 85 | 47 | 82 |
| 11 | Carlisle | 151 | 50 | 95 | 0 | 0 | 52 | 95 | 0 | 50 | 99 | 48 | 99 | 1 | 53 | 92 | 56 | 90 | 36 | 111 | 53 | 94 | 60 | 88 |
| 12 | Clitherall | 197 | 56 | 136 | 0 | 1 | 63 | 131 | 0 | 55 | 140 | 60 | 136 | 1 | 62 | 131 | 72 | 116 | 51 | 142 | 60 | 131 | 64 | 126 |
| 13 | Village of Clitherall | 62 | 27 | 40 | 0 | 0 | 30 | 36 | 0 | 27 | 40 | 24 | 41 | 1 | 29 | 33 | 31 | 33 | 27 | 37 | 29 | 35 | 30 | 30 |
| 14 | Compton | 253 | 90 | 157 | 0 | 0 | 97 | 152 | 0 | 79 | 167 | 85 | 162 | 2 | 85 | 155 | 111 | 129 | 70 | 170 | 87 | 154 | 98 | 143 |
| 15 | Corliss | 197 | 78 | 114 | 0 | 0 | 102 | 88 | 1 | 59 | 134 | 77 | 118 | 0 | 87 | 89 | 101 | 78 | 67 | 116 | 94 | 89 | 93 | 86 |
| 16 | Village of Dalton | 135 | 32 | 100 | 0 | 0 | 43 | 91 | 0 | 28 | 107 | 29 | 104 | 0 | 38 | 90 | 43 | 88 | 33 | 100 | 35 | 96 | 48 | 81 |
| 17 | Dane Prairie | 222 | 76 | 136 | 0 | 0 | 86 | 131 | 0 | 67 | 150 | 84 | 135 | 0 | 84 | 129 | 93 | 120 | 57 | 155 | 89 | 125 | 92 | 119 |
| 18 | Dead Lake | 147 | 51 | 90 | 0 | 0 | 70 | 71 | 2 | 60 | 85 | 64 | 80 | 0 | 64 | 76 | 79 | 61 | 51 | 89 | 72 | 63 | 66 | 75 |
| 19 | Deer Creek | 171 | 63 | 107 | 0 | 0 | 67 | 101 | 0 | 61 | 110 | 65 | 102 | 1 | 67 | 97 | 73 | 92 | 52 | 114 | 65 | 100 | 67 | 101 |
| 20 | Village of Deer Creek | 165 | 44 | 112 | 1 | 1 | 54 | 104 | 1 | 44 | 114 | 51 | 110 | 2 | 55 | 103 | 62 | 95 | 43 | 114 | 57 | 103 | 53 | 105 |
| 21 | Dent | 91 | 44 | 45 | 0 | 0 | 43 | 41 | 1 | 38 | 49 | 37 | 50 | 0 | 43 | 37 | 46 | 38 | 35 | 44 | 40 | 40 | 44 | 39 |
| 22 | Dora | 194 | 82 | 104 | 0 | 0 | 90 | 97 | 0 | 81 | 110 | 79 | 111 | 2 | 87 | 95 | 103 | 83 | 77 | 103 | 85 | 97 | 88 | 95 |
| 23 | Dunn | 238 | 92 | 141 | 0 | 0 | 105 | 123 | 0 | 97 | 136 | 100 | 131 | 1 | 99 | 122 | 104 | 114 | 86 | 139 | 100 | 119 | 103 | 115 |
| 24 | Eagle Lake | 187 | 97 | 87 | 0 | 0 | 107 | 78 | 0 | 100 | 78 | 101 | 84 | 0 | 102 | 74 | 107 | 70 | 91 | 84 | 101 | 70 | 104 | 73 |
| 25 | Eastern | 156 | 74 | 73 | 0 | 0 | 80 | 69 | 0 | 65 | 83 | 76 | 73 | 1 | 81 | 64 | 100 | 48 | 58 | 87 | 76 | 69 | 89 | 56 |
| 26 | Edna | 184 | 98 | 83 | 1 | 0 | 103 | 73 | 1 | 81 | 101 | 80 | 99 | 1 | 103 | 66 | 107 | 64 | 86 | 86 | 97 | 67 | 97 | 68 |
| 27 | Effington | 185 | 101 | 75 | 0 | 0 | 110 | 71 | 0 | 90 | 89 | 94 | 88 | 0 | 99 | 77 | 114 | 64 | 78 | 100 | 101 | 73 | 102 | 70 |
| 28 | Elizabeth | 190 | 47 | 138 | 0 | 0 | 47 | 139 | 1 | 43 | 145 | 42 | 147 | 0 | 47 | 137 | 51 | 129 | 38 | 150 | 47 | 136 | 51 | 130 |
| 29 | Village of Elizabeth | 89 | 37 | 52 | 0 | 0 | 43 | 44 | 0 | 38 | 48 | 38 | 49 | 0 | 37 | 47 | 42 | 43 | 33 | 52 | 36 | 50 | 43 | 39 |
| 30 | Elmo | 163 | 64 | 94 | 0 | 1 | 75 | 84 | 0 | 70 | 89 | 61 | 99 | 0 | 70 | 78 | 76 | 72 | 61 | 74 | 66 | 85 | 83 | 66 |
| 31 | Village of Erhard | 78 | 39 | 35 | 0 | 0 | 43 | 29 | 0 | 39 | 32 | 37 | 35 | 0 | 44 | 30 | 52 | 23 | 39 | 35 | 42 | 30 | 44 | 26 |
| 32 | Erhards Grove | 179 | 73 | 106 | 0 | 0 | 91 | 86 | 0 | 70 | 109 | 77 | 101 | 1 | 87 | 90 | 96 | 79 | 72 | 103 | 99 | 80 | 94 | 76 |
| 33 | Everts | 179 | 44 | 130 | 0 | 0 | 63 | 109 | 3 | 51 | 123 | 51 | 129 | 1 | 58 | 110 | 69 | 97 | 49 | 122 | 56 | 111 | 65 | 105 |
| 34 | Fergus Falls | 251 | 59 | 192 | 0 | 0 | 66 | 183 | 1 | 59 | 188 | 58 | 191 | 2 | 69 | 177 | 69 | 175 | 43 | 206 | 74 | 169 | 67 | 175 |
| | City of Fergus Falls— | | | | | | | | | | | | | | | | | | | | | | | |
| 35 | 1st Ward, 1st Precinct | 491 | 122 | 361 | 0 | 1 | 171 | 299 | 1 | 136 | 344 | 140 | 345 | 2 | 147 | 317 | 163 | 304 | 119 | 355 | 169 | 299 | 165 | 302 |
| 36 | 1st Ward, 2nd Precinct | 713 | 150 | 554 | 1 | 0 | 188 | 512 | 2 | 175 | 531 | 166 | 536 | 1 | 191 | 506 | 209 | 489 | 85 | 615 | 225 | 463 | 198 | 495 |
| 37 | 2nd Ward, 1st Precinct | 701 | 182 | 506 | 1 | 1 | 211 | 474 | 1 | 174 | 513 | 183 | 508 | 3 | 207 | 469 | 233 | 441 | 161 | 524 | 229 | 450 | 214 | 460 |
| 38 | 2nd Ward, 2nd Precinct | 720 | 204 | 498 | 1 | 0 | 251 | 455 | 1 | 209 | 501 | 218 | 494 | 1 | 237 | 459 | 270 | 421 | 183 | 513 | 247 | 446 | 248 | 439 |
| 39 | 3rd Ward, 1st Precinct | 434 | 100 | 328 | 0 | 0 | 114 | 311 | 3 | 103 | 324 | 96 | 329 | 1 | 100 | 321 | 123 | 297 | 78 | 293 | 116 | 307 | 113 | 308 |
| 40 | 3rd Ward, 2nd Precinct | 666 | 184 | 463 | 0 | 1 | 205 | 444 | 2 | 205 | 460 | 174 | 480 | 3 | 202 | 443 | 229 | 414 | 154 | 491 | 220 | 421 | 233 | 420 |
| 41 | 3rd Ward, 3rd Precinct | 396 | 110 | 279 | 2 | 0 | 132 | 260 | 1 | 135 | 260 | 115 | 277 | 4 | 125 | 261 | 144 | 239 | 108 | 279 | 136 | 247 | 139 | 243 |
| 42 | 3rd Ward, 4th Precinct | 613 | 135 | 468 | 1 | 0 | 163 | 443 | 1 | 147 | 479 | 147 | 458 | 1 | 160 | 424 | 177 | 414 | 131 | 461 | 181 | 418 | 166 | 429 |
| 43 | 4th Ward, 1st Precinct | 453 | 67 | 378 | 0 | 0 | 79 | 366 | 0 | 67 | 380 | 64 | 381 | 2 | 73 | 367 | 86 | 355 | 58 | 392 | 90 | 356 | 88 | 356 |
| 44 | 4th Ward, 2nd Precinct | 463 | 82 | 365 | 3 | 0 | 110 | 344 | 1 | 102 | 349 | 92 | 363 | 2 | 107 | 345 | 116 | 339 | 78 | 379 | 171 | 281 | 112 | 343 |
| 45 | Folden | 145 | 86 | 54 | 0 | 0 | 92 | 47 | 0 | 86 | 54 | 88 | 55 | 1 | 95 | 43 | 96 | 42 | 83 | 58 | 93 | 46 | 95 | 39 |
| 46 | Friberg | 204 | 66 | 132 | 0 | 0 | 83 | 114 | 0 | 67 | 133 | 66 | 134 | 2 | 76 | 119 | 85 | 111 | 61 | 137 | 78 | 115 | 78 | 118 |
| 47 | Girard | 174 | 84 | 83 | 0 | 0 | 86 | 81 | 0 | 76 | 94 | 81 | 88 | 1 | 82 | 74 | 90 | 63 | 75 | 84 | 85 | 74 | 89 | 69 |
| 48 | Gorman | 196 | 86 | 105 | 1 | 0 | 102 | 92 | 1 | 90 | 114 | 90 | 106 | 0 | 96 | 102 | 109 | 70 | 75 | 112 | 84 | 92 | 94 | 87 |
| 49 | Henning | 172 | 63 | 107 | 0 | 0 | 74 | 94 | 0 | 57 | 108 | 65 | 105 | 1 | 78 | 85 | 91 | 72 | 56 | 103 | 75 | 84 | 77 | 76 |
| 50 | Village of Henning | 497 | 129 | 353 | 0 | 0 | 172 | 297 | 1 | 133 | 340 | 131 | 349 | 1 | 156 | 297 | 175 | 279 | 112 | 342 | 163 | 309 | 167 | 298 |
| 51 | Hobart | 201 | 90 | 103 | 0 | 0 | 109 | 83 | 1 | 82 | 113 | 94 | 103 | 0 | 107 | 77 | 120 | 74 | 90 | 104 | 115 | 77 | 108 | 82 |
| 52 | Homestead | 149 | 82 | 62 | 0 | 1 | 84 | 62 | 0 | 68 | 73 | 82 | 65 | 1 | 85 | 63 | 81 | 63 | 71 | 74 | 86 | 61 | 80 | 67 |



Digitized by Google
Original from UNIVERSITY OF CALIFORNIA

Generated on 2013-02-13 18:42 GMT / http://hdl.handle.net/2027/uc1.b4049245
Creative Commons Zero (CC0) / http://www.hathitrust.org/access_use#cc-zero



| NAMES OF TOWNSHIPS, VILLAGES, OR WARDS (In Alphabetical Order) | Total White Ballots Cast and Counted | Presidential Electors | | | | U. S. Senator | | | Repr. 9th District | | Governor | | | Lieutenant Governor | | Secretary of State | | State Treasurer | | Attorney General | | R.R. & Whse. Comm. | |
|---|---|---|---|---|---|---|---|---|---|---|---|---|---|---|---|---|---|---|---|---|---|---|---|
| | | Kennedy and Johnson D.F.L. | Nixon and Lodge Rep. | Dobbs and Weiss Soc. Workers | Hass and Cozzini Ind. Govt. | H. Humphrey D.F.L. | P. K. Peterson Rep. | C. Feingold Soc. Workers | Cota Knutson D.F.L. | Odin Langen Rep. | O. L. Freeman D.F.L. | E. L. Andersen Rep. | R. Gustafson Ind. Govt. | K. F. Rolvaag D.F.L. | Art Ogle Rep. | J. L. Donovan D.F.L. | K. O. Joyce Rep. | C. H. Hammar D.F.L. | V. Bjornson Rep. | W. F. Mondale D.F.L. | G. A. Saetre Rep. | H. Petersen D.F.L. | R. M. Johnson Rep. |
| 53 Inman | 149 | 71 | 72 | 1 | 0 | 76 | 69 | 0 | 67 | 74 | 68 | 79 | 1 | 70 | 69 | 83 | 57 | 67 | 74 | 73 | 70 | 76 | 62 |
| 54 Leaf Lake | 242 | 76 | 155 | 1 | 0 | 96 | 140 | 0 | 78 | 154 | 85 | 154 | 0 | 93 | 140 | 98 | 136 | 82 | 151 | 88 | 145 | 96 | 136 |
| 55 Leaf Mountain | 140 | 93 | 35 | 0 | 0 | 96 | 37 | 0 | 86 | 46 | 91 | 46 | 0 | 92 | 38 | 100 | 32 | 84 | 49 | 96 | 34 | 98 | 34 |
| 56 Lida | 207 | 85 | 113 | 0 | 0 | 105 | 100 | 1 | 95 | 111 | 90 | 113 | 3 | 99 | 103 | 111 | 91 | 86 | 114 | 103 | 99 | 108 | 96 |
| 57 Maine | 224 | 102 | 115 | 0 | 0 | 112 | 110 | 0 | 110 | 110 | 99 | 120 | 2 | 103 | 104 | 110 | 106 | 86 | 125 | 99 | 112 | 103 | 104 |
| 58 Maplewood | 166 | 52 | 111 | 0 | 0 | 61 | 102 | 0 | 54 | 109 | 51 | 112 | 0 | 62 | 100 | 74 | 86 | 51 | 110 | 64 | 94 | 66 | 93 |
| 59 Newton | 335 | 201 | 128 | 0 | 0 | 223 | 110 | 0 | 197 | 127 | 215 | 117 | 0 | 215 | 101 | 229 | 99 | 186 | 142 | 216 | 104 | 208 | 111 |
| 60 New York Mills | 442 | 224 | 101 | 3 | 0 | 246 | 169 | 1 | 229 | 194 | 235 | 183 | 1 | 230 | 182 | 234 | 170 | 213 | 200 | 232 | 163 | 238 | 168 |
| 61 Nidaros | 167 | 93 | 63 | 0 | 0 | 106 | 59 | 0 | 94 | 71 | 95 | 67 | 1 | 103 | 57 | 109 | 49 | 92 | 70 | 107 | 52 | 110 | 47 |
| 62 Norwegian Grove | 183 | 75 | 99 | 1 | 0 | 90 | 89 | 1 | 79 | 102 | 77 | 102 | 1 | 88 | 93 | 100 | 80 | 74 | 108 | 87 | 91 | 98 | 82 |
| 63 Oak Valley | 164 | 53 | 105 | 0 | 0 | 58 | 102 | 0 | 57 | 102 | 53 | 109 | 0 | 64 | 97 | 70 | 93 | 52 | 109 | 65 | 97 | 65 | 97 |
| 64 Orwell | 121 | 40 | 76 | 0 | 0 | 44 | 75 | 0 | 44 | 75 | 44 | 77 | 0 | 44 | 73 | 48 | 69 | 37 | 82 | 46 | 73 | 47 | 73 |
| 65 Oscar | 146 | 54 | 89 | 0 | 0 | 64 | 81 | 0 | 50 | 95 | 51 | 92 | 1 | 55 | 84 | 65 | 78 | 47 | 97 | 62 | 83 | 67 | 77 |
| 66 Otter Tail | 89 | 27 | 59 | 0 | 0 | 31 | 57 | 0 | 26 | 62 | 26 | 60 | 0 | 36 | 49 | 42 | 41 | 25 | 59 | 33 | 49 | 32 | 49 |
| 67 Village of Otter Tail | 101 | 23 | 76 | 0 | 0 | 30 | 66 | 0 | 25 | 73 | 25 | 74 | 0 | 32 | 64 | 34 | 62 | 25 | 68 | 32 | 63 | 30 | 64 |
| 68 Otto | 175 | 97 | 74 | 0 | 0 | 119 | 48 | 1 | 89 | 81 | 104 | 70 | 1 | 103 | 64 | 122 | 43 | 99 | 64 | 112 | 47 | 115 | 49 |
| 69 Paddock | 180 | 107 | 68 | 0 | 1 | 120 | 52 | 0 | 100 | 75 | 121 | 59 | 0 | 117 | 59 | 119 | 57 | 103 | 71 | 114 | 59 | 114 | 54 |
| 70 Parkers Prairie | 191 | 47 | 136 | 1 | 0 | 71 | 115 | 0 | 49 | 135 | 54 | 131 | 2 | 65 | 116 | 80 | 102 | 43 | 139 | 55 | 125 | 70 | 109 |
| 71 Village of Parkers Prairie | 472 | 130 | 330 | 0 | 0 | 153 | 300 | 0 | 121 | 323 | 138 | 338 | 1 | 138 | 303 | 174 | 264 | 113 | 300 | 130 | 315 | 151 | 294 |
| 72 Pelican | 235 | 95 | 137 | 0 | 0 | 108 | 124 | 0 | 89 | 141 | 94 | 137 | 3 | 109 | 127 | 119 | 112 | 83 | 148 | 113 | 118 | 104 | 122 |
| 73 Village of Pelican Rapids | 944 | 240 | 681 | 1 | 0 | 296 | 613 | 2 | 240 | 680 | 255 | 570 | 2 | 287 | 608 | 329 | 568 | 212 | 682 | 278 | 609 | 312 | 577 |
| 74 Perham | 187 | 108 | 74 | 0 | 0 | 122 | 62 | 0 | 83 | 97 | 90 | 91 | 1 | 96 | 67 | 120 | 53 | 87 | 77 | 102 | 58 | 99 | 64 |
| 75 Village of Perham | 1061 | 567 | 472 | 2 | 1 | 614 | 428 | 3 | 422 | 618 | 478 | 569 | 5 | 377 | 429 | 638 | 543 | 473 | 543 | 549 | 444 | 555 | 446 |
| 76 Pine Lake | 169 | 54 | 113 | 0 | 1 | 67 | 98 | 0 | 41 | 121 | 51 | 114 | 1 | 61 | 98 | 69 | 86 | 54 | 107 | 64 | 90 | 63 | 88 |
| 77 Village of Richville | 55 | 28 | 24 | 0 | 0 | 32 | 22 | 0 | 24 | 26 | 30 | 24 | 0 | 32 | 22 | 35 | 19 | 26 | 25 | 34 | 17 | 33 | 20 |
| 78 Rothsay | 66 | 19 | 44 | 0 | 0 | 25 | 40 | 0 | 19 | 47 | 24 | 42 | 0 | 25 | 40 | 26 | 40 | 21 | 44 | 23 | 42 | 25 | 41 |
| 79 Rush Lake | 185 | 86 | 98 | 0 | 0 | 83 | 94 | 0 | 61 | 116 | 70 | 111 | 1 | 85 | 89 | 101 | 71 | 71 | 104 | 90 | 85 | 96 | 85 |
| 80 Saint Olaf | 208 | 109 | 94 | 0 | 0 | 125 | 80 | 0 | 112 | 94 | 115 | 90 | 0 | 118 | 82 | 123 | 74 | 97 | 103 | 123 | 77 | 121 | 77 |
| 81 Scambler | 181 | 63 | 111 | 0 | 0 | 76 | 104 | 0 | 59 | 120 | 71 | 107 | 0 | 74 | 100 | 75 | 101 | 64 | 114 | 75 | 104 | 75 | 104 |
| 82 Star Lake | 171 | 58 | 107 | 0 | 0 | 66 | 98 | 1 | 53 | 110 | 54 | 110 | 3 | 61 | 96 | 75 | 86 | 60 | 97 | 69 | 86 | 64 | 93 |
| 83 Sverdrup | 268 | 104 | 154 | 0 | 0 | 116 | 145 | 1 | 104 | 152 | 104 | 156 | 1 | 110 | 136 | 123 | 125 | 91 | 163 | 122 | 124 | 120 | 129 |
| 84 Tordenskjold | 251 | 118 | 127 | 0 | 0 | 128 | 121 | 0 | 120 | 130 | 121 | 126 | 0 | 128 | 111 | 134 | 109 | 107 | 134 | 126 | 118 | 109 | 102 |
| 85 Trondhjem | 146 | 63 | 77 | 0 | 0 | 85 | 61 | 0 | 70 | 73 | 65 | 78 | 0 | 72 | 68 | 74 | 62 | 58 | 84 | 71 | 69 | 76 | 62 |
| 86 Tumuli | 190 | 73 | 110 | 0 | 0 | 86 | 99 | 1 | 70 | 116 | 76 | 112 | 0 | 89 | 91 | 94 | 89 | 65 | 118 | 87 | 94 | 92 | 92 |
| 87 Village of Underwood | 178 | 73 | 99 | 1 | 0 | 85 | 91 | 1 | 69 | 108 | 75 | 100 | 0 | 85 | 86 | 92 | 79 | 71 | 105 | 87 | 81 | 91 | 78 |
| 88 Urbank | 66 | 63 | 2 | 0 | 0 | 63 | 2 | 0 | 38 | 25 | 52 | 12 | 0 | 60 | 4 | 62 | 1 | 41 | 22 | 50 | 13 | 51 | 10 |
| 89 Vergas | 137 | 30 | 100 | 0 | 0 | 37 | 97 | 0 | 33 | 101 | 36 | 99 | 0 | 40 | 89 | 43 | 87 | 32 | 100 | 37 | 95 | 40 | 90 |
| 90 Vining | 80 | 28 | 47 | 0 | 0 | 32 | 46 | 1 | 29 | 49 | 31 | 48 | 1 | 32 | 46 | 39 | 39 | 32 | 47 | 37 | 42 | 37 | 39 |
| 91 Western | 131 | 51 | 78 | 0 | 0 | 58 | 72 | 1 | 39 | 86 | 48 | 82 | 1 | 50 | 77 | 57 | 70 | 41 | 87 | 49 | 78 | 53 | 75 |
| 92 Woodside | 148 | 57 | 87 | 0 | 0 | 62 | 86 | 0 | 50 | 90 | 53 | 90 | 1 | 60 | 84 | 71 | 70 | 47 | 96 | 65 | 79 | 61 | 80 |
| Totals | 22516 | 8054 | 13747 | 30 | 12 | 9261 | 12683 | 51 | 7748 | 14250 | 8072 | 13943 | 86 | 8650 | 12598 | 9900 | 11799 | 7210 | 14325 | 9140 | 12293 | 9254 | 12130 |



Digitized by Google
Original from UNIVERSITY OF CALIFORNIA

Generated on 2013-02-13 18:42 GMT / http://hdl.handle.net/2027/uc1.b4049245
Creative Commons Zero (CC0) / http://www.hathitrust.org/access_use#cc-zero

## PENNINGTON COUNTY — NINTH CONGRESSIONAL DISTRICT

| | | | | | | | | | | | | | | | | | | | | | | | |
|---|---|---|---|---|---|---|---|---|---|---|---|---|---|---|---|---|---|---|---|---|---|---|---|
| 1 | Black River | 49 | 14 | 33 | 0 | 0 | 27 | 22 | 0 | 19 | 30 | 19 | 30 | 0 | 23 | 25 | 24 | 24 | 16 | 33 | 19 | 28 | 25 | 23 |
| 2 | Bray | 49 | 28 | 16 | 1 | 1 | 37 | 10 | 1 | 36 | 12 | 36 | 12 | 0 | 36 | 11 | 44 | 4 | 30 | 17 | 34 | 12 | 37 | 8 |
| 3 | Clover Leaf | 54 | 36 | 17 | 0 | 0 | 43 | 11 | 0 | 36 | 18 | 37 | 17 | 0 | 44 | 9 | 43 | 10 | 37 | 16 | 40 | 13 | 44 | 9 |
| 4 | Deer Park | 82 | 63 | 16 | 0 | 0 | 67 | 13 | 0 | 67 | 15 | 68 | 14 | 0 | 68 | 11 | 70 | 9 | 64 | 15 | 67 | 11 | 70 | 9 |
| 5 | Goodridge | 40 | 25 | 11 | 0 | 0 | 34 | 4 | 1 | 28 | 12 | 32 | 7 | 0 | 33 | 5 | 37 | 1 | 33 | 5 | 33 | 1 | 35 | 1 |
| 6 | Hickory | 85 | 68 | 10 | 0 | 0 | 77 | 8 | 0 | 65 | 19 | 68 | 14 | 2 | 74 | 8 | 73 | 7 | 64 | 16 | 74 | 7 | 74 | 7 |
| 7 | Highlanding | 118 | 85 | 27 | 0 | 0 | 100 | 17 | 0 | 96 | 21 | 97 | 20 | 0 | 99 | 14 | 100 | 13 | 92 | 22 | 91 | 22 | 94 | 18 |
| 8 | Kratka | 109 | 76 | 29 | 1 | 0 | 90 | 18 | 0 | 87 | 20 | 86 | 22 | 0 | 89 | 17 | 92 | 15 | 77 | 29 | 87 | 17 | 93 | 11 |
| 9 | Mayfield | 52 | 27 | 25 | 0 | 0 | 40 | 12 | 0 | 38 | 14 | 40 | 11 | 0 | 40 | 11 | 42 | 7 | 33 | 18 | 38 | 12 | 42 | 7 |
| 10 | Norden | 119 | 83 | 32 | 1 | 0 | 95 | 22 | 0 | 82 | 35 | 89 | 26 | 0 | 91 | 21 | 96 | 19 | 86 | 28 | 90 | 22 | 89 | 22 |
| 11 | North | 417 | 238 | 168 | 0 | 2 | 304 | 106 | 0 | 239 | 173 | 276 | 138 | 0 | 291 | 108 | 300 | 103 | 246 | 162 | 279 | 119 | 291 | 106 |
| 12 | Numedal | 73 | 49 | 23 | 0 | 0 | 54 | 15 | 0 | 47 | 24 | 47 | 23 | 0 | 52 | 12 | 58 | 9 | 42 | 23 | 49 | 15 | 49 | 13 |
| 13 | Polk Center | 59 | 52 | 7 | 0 | 0 | 55 | 4 | 0 | 46 | 10 | 52 | 7 | 0 | 56 | 3 | 55 | 4 | 51 | 8 | 54 | 5 | 55 | 3 |
| 14 | Reiner | 66 | 49 | 11 | 1 | 1 | 61 | 4 | 0 | 55 | 10 | 60 | 6 | 0 | 62 | 3 | 62 | 4 | 55 | 10 | 60 | 5 | 64 | 2 |
| 15 | River Falls | 117 | 76 | 36 | 0 | 0 | 90 | 24 | 0 | 85 | 32 | 83 | 34 | 0 | 87 | 24 | 90 | 24 | 76 | 39 | 85 | 25 | 89 | 22 |
| 16 | Rocksbury | 280 | 152 | 116 | 0 | 0 | 178 | 98 | 0 | 149 | 128 | 163 | 114 | 1 | 179 | 92 | 187 | 85 | 144 | 128 | 172 | 99 | 179 | 91 |
| 17 | Sanders | 123 | 65 | 48 | 0 | 0 | 78 | 45 | 0 | 80 | 43 | 86 | 35 | 1 | 86 | 34 | 89 | 32 | 72 | 51 | 85 | 36 | 92 | 30 |
| 18 | Silverton | 117 | 69 | 45 | 0 | 0 | 97 | 17 | 0 | 81 | 35 | 84 | 29 | 0 | 87 | 23 | 92 | 17 | 77 | 36 | 86 | 24 | 90 | 21 |
| 19 | Smiley | 136 | 97 | 36 | 0 | 0 | 105 | 28 | 0 | 87 | 48 | 92 | 40 | 1 | 105 | 29 | 111 | 22 | 89 | 44 | 105 | 25 | 105 | 25 |
| 20 | Star | 106 | 98 | 3 | 1 | 1 | 102 | 3 | 0 | 90 | 12 | 94 | 10 | 0 | 98 | 5 | 102 | 2 | 97 | 8 | 101 | 3 | 101 | 3 |
| 21 | Wyandotte | 67 | 48 | 16 | 1 | 0 | 58 | 8 | 0 | 57 | 10 | 58 | 8 | 1 | 57 | 10 | 61 | 6 | 57 | 10 | 56 | 10 | 58 | 8 |
| 22 | Village of Goodridge | 65 | 42 | 23 | 0 | 0 | 46 | 17 | 0 | 38 | 25 | 41 | 22 | 0 | 48 | 13 | 47 | 13 | 35 | 23 | 42 | 15 | 45 | 14 |
| 23 | Village of St. Hilaire | 143 | 83 | 52 | 0 | 1 | 110 | 32 | 0 | 88 | 52 | 98 | 43 | 1 | 101 | 38 | 102 | 36 | 93 | 47 | 96 | 38 | 102 | 35 |
| | Thief River Falls— | | | | | | | | | | | | | | | | | | | | | | | |
| 24 | 1st Ward | 622 | 296 | 307 | 1 | 0 | 368 | 234 | 0 | 341 | 281 | 345 | 262 | 1 | 370 | 211 | 381 | 205 | 312 | 269 | 353 | 220 | 371 | 209 |
| 25 | 2nd Ward | 716 | 338 | 354 | 2 | 0 | 396 | 300 | 2 | 380 | 331 | 365 | 339 | 1 | 401 | 286 | 433 | 258 | 335 | 354 | 384 | 294 | 413 | 271 |
| 26 | 3rd Ward | 656 | 324 | 320 | 1 | 0 | 349 | 290 | 1 | 305 | 342 | 344 | 302 | 2 | 371 | 258 | 386 | 241 | 334 | 308 | 341 | 282 | 378 | 246 |
| 27 | 4th Ward | 898 | 407 | 460 | 1 | 1 | 510 | 372 | 2 | 414 | 479 | 466 | 427 | 3 | 510 | 346 | 665 | 195 | 355 | 509 | 475 | 377 | 517 | 345 |
| 28 | 5th Ward | 524 | 216 | 296 | 0 | 0 | 268 | 249 | 0 | 216 | 300 | 243 | 277 | 2 | 263 | 245 | 283 | 226 | 212 | 298 | 256 | 251 | 254 | 255 |
| | Totals | 5942 | 3204 | 2537 | 11 | 7 | 3839 | 1983 | 7 | 3352 | 2531 | 3569 | 2289 | 16 | 3821 | 1872 | 4125 | 1591 | 3214 | 2526 | 3652 | 1988 | 3856 | 1814 |

## POLK COUNTY — NINTH CONGRESSIONAL DISTRICT

| | | | | | | | | | | | | | | | | | | | | | | | |
|---|---|---|---|---|---|---|---|---|---|---|---|---|---|---|---|---|---|---|---|---|---|---|---|
| 1 | Andover | 83 | 53 | 30 | 0 | 0 | 62 | 21 | 0 | 51 | 32 | 60 | 23 | 0 | 65 | 18 | 66 | 17 | 53 | 29 | 64 | 19 | 64 | 19 |
| 2 | Angus | 109 | 66 | 39 | 0 | 0 | 77 | 31 | 0 | 62 | 46 | 69 | 39 | 1 | 75 | 31 | 85 | 22 | 63 | 46 | 68 | 39 | 75 | 30 |
| 3 | Brandt | 60 | 30 | 29 | 0 | 0 | 34 | 24 | 0 | 29 | 30 | 32 | 27 | 0 | 38 | 21 | 41 | 17 | 29 | 29 | 32 | 25 | 35 | 23 |
| 4 | Beltrami Village | 108 | 61 | 44 | 0 | 0 | 73 | 33 | 0 | 68 | 39 | 67 | 36 | 2 | 78 | 28 | 77 | 27 | 60 | 42 | 75 | 27 | 71 | 32 |
| 5 | Badger | 135 | 73 | 59 | 0 | 0 | 87 | 46 | 0 | 86 | 48 | 83 | 52 | 0 | 83 | 46 | 85 | 46 | 73 | 57 | 81 | 50 | 83 | 48 |
| 6 | Brandsvold | 191 | 89 | 94 | 0 | 0 | 118 | 70 | 0 | 107 | 82 | 98 | 90 | 0 | 116 | 69 | 122 | 62 | 92 | 92 | 118 | 64 | 114 | 67 |
| 7 | Belgium | 57 | 46 | 10 | 0 | 0 | 45 | 10 | 0 | 29 | 24 | 43 | 13 | 0 | 43 | 7 | 46 | 8 | 42 | 10 | 41 | 10 | 47 | 6 |
| 8 | Brislet | 58 | 30 | 27 | 0 | 0 | 31 | 27 | 0 | 29 | 28 | 28 | 30 | 0 | 32 | 25 | 33 | 29 | 27 | 30 | 28 | 30 | 33 | 25 |
| 9 | Bygland | 171 | 68 | 94 | 1 | 0 | 98 | 73 | 0 | 81 | 88 | 77 | 92 | 2 | 98 | 65 | 107 | 56 | 87 | 77 | 93 | 64 | 100 | 63 |
| 10 | Crookston Township | 186 | 100 | 80 | 0 | 1 | 118 | 64 | 0 | 95 | 89 | 104 | 81 | 0 | 106 | 69 | 119 | 59 | 98 | 82 | 113 | 63 | 116 | 63 |
| 11 | City of Crookston, 1st Ward | 321 | 147 | 157 | 1 | 0 | 183 | 130 | 1 | 144 | 174 | 161 | 152 | 2 | 167 | 130 | 175 | 118 | 144 | 149 | 167 | 125 | 180 | 115 |
| 12 | 2nd Ward | 896 | 407 | 471 | 2 | 0 | 477 | 401 | 0 | 363 | 521 | 422 | 466 | 2 | 450 | 415 | 496 | 374 | 388 | 485 | 468 | 394 | 468 | 405 |
| 13 | 3rd Ward | 761 | 444 | 286 | 0 | 0 | 488 | 262 | 0 | 382 | 364 | 452 | 300 | 3 | 489 | 247 | 513 | 233 | 423 | 323 | 485 | 257 | 485 | 262 |
| 14 | 4th Ward | 492 | 239 | 240 | 1 | 0 | 277 | 206 | 2 | 229 | 255 | 251 | 235 | 2 | 273 | 205 | 287 | 190 | 227 | 254 | 280 | 195 | 278 | 199 |
| 15 | 5th Ward | 354 | 236 | 108 | 0 | 0 | 265 | 86 | 0 | 233 | 117 | 244 | 106 | 2 | 269 | 75 | 284 | 65 | 241 | 103 | 273 | 71 | 276 | 69 |
| 16 | 6th Ward | 257 | 141 | 107 | 0 | 0 | 163 | 89 | 1 | 124 | 131 | 146 | 106 | 2 | 162 | 86 | 171 | 78 | 140 | 108 | 154 | 94 | 167 | 80 |



Digitized by Google
Original from UNIVERSITY OF CALIFORNIA

Generated on 2013-02-13 18:42 GMT / http://hdl.handle.net/2027/uc1.b4049245
Creative Commons Zero (CC0) / http://www.hathitrust.org/access_use#cc-zero



| NAMES OF TOWNSHIPS, VILLAGES, OR WARDS (In Alphabetical Order) | Total White Ballots Cast and Counted | Presidential Electors: Kennedy and Johnson D.F.L. | Presidential Electors: Nixon and Lodge Rep. | Presidential Electors: Dobbs and Weiss Soc. Workers | Presidential Electors: Hass and Cozzini Ind. Govt. | U. S. Senator: H. Humphrey D.F.L. | U. S. Senator: P. K. Peterson Rep. | U. S. Senator: C. Feingold Soc. Workers | Repr. 9th District: Coya Knutson D.F.L. | Repr. 9th District: Odin Langen Rep. | Governor: O. L. Freeman D.F.L. | Governor: E. L. Andersen Rep. | Governor: R. Gustafson Ind. Govt. | Lieutenant Governor: K. F. Rolvaag D.F.L. | Lieutenant Governor: Art Ogle Rep. | Secretary of State: J. L. Donovan D.F.L. | Secretary of State: K. O. Joyce Rep. | State Treasurer: C. H. Hammar D.F.L. | State Treasurer: V. Bjornson Rep. | Attorney General: W. F. Mondale D.F.L. | Attorney General: G. A. Saetre Rep. | R.R. & Whse. Comm.: H. Petersen D.F.L. | R.R. & Whse. Comm.: R. M. Johnson Rep. |
|---|---|---|---|---|---|---|---|---|---|---|---|---|---|---|---|---|---|---|---|---|---|---|---|
| 17 7th Ward | 556 | 225 | 313 | 1 | 0 | 261 | 285 | 1 | 210 | 339 | 244 | 309 | 0 | 262 | 285 | 272 | 272 | 211 | 328 | 264 | 277 | 264 | 278 |
| 18 8th Ward | 525 | 269 | 244 | 0 | 2 | 312 | 201 | 1 | 244 | 269 | 287 | 229 | 3 | 316 | 192 | 340 | 173 | 277 | 236 | 322 | 190 | 325 | 184 |
| 19 Climax Village | 169 | 101 | 64 | 0 | 0 | 115 | 49 | 0 | 101 | 65 | 105 | 62 | 0 | 109 | 51 | 113 | 50 | 99 | 63 | 107 | 53 | 113 | 50 |
| 20 Columbia | 245 | 104 | 131 | 1 | 0 | 135 | 107 | 0 | 113 | 129 | 126 | 116 | 1 | 130 | 110 | 139 | 96 | 116 | 125 | 134 | 102 | 135 | 104 |
| 21 Chester | 76 | 65 | 7 | 0 | 0 | 66 | 6 | 0 | 68 | 4 | 61 | 11 | 1 | 65 | 6 | 67 | 5 | 63 | 10 | 67 | 6 | 68 | 5 |
| East Grand Forks— | | | | | | | | | | | | | | | | | | | | | | | |
| 22 1st Ward, 1st Precinct | 445 | 317 | 110 | 2 | 0 | 336 | 93 | 3 | 264 | 165 | 322 | 115 | 2 | 344 | 80 | 367 | 71 | 326 | 106 | 335 | 93 | 339 | 89 |
| 23 1st Ward, 2nd Precinct | 204 | 125 | 71 | 0 | 0 | 140 | 55 | 1 | 120 | 80 | 136 | 64 | 0 | 136 | 55 | 140 | 50 | 126 | 62 | 131 | 53 | 136 | 53 |
| 24 2nd Ward, 1st Precinct | 273 | 182 | 83 | 0 | 1 | 192 | 69 | 2 | 170 | 95 | 200 | 68 | 3 | 195 | 59 | 211 | 47 | 183 | 68 | 192 | 59 | 202 | 52 |
| 25 2nd Ward, 2nd Precinct | 295 | 178 | 109 | 0 | 0 | 205 | 84 | 0 | 147 | 140 | 174 | 114 | 3 | 192 | 88 | 205 | 79 | 180 | 99 | 188 | 91 | 193 | 88 |
| 26 3rd Ward, 1st Precinct | 316 | 207 | 99 | 0 | 0 | 212 | 91 | 0 | 161 | 140 | 204 | 104 | 1 | 205 | 90 | 221 | 78 | 191 | 105 | 206 | 87 | 210 | 90 |
| 27 3rd Ward, 2nd Precinct | 202 | 113 | 82 | 0 | 0 | 129 | 67 | 1 | 98 | 100 | 113 | 82 | 2 | 124 | 70 | 136 | 57 | 115 | 79 | 120 | 71 | 126 | 67 |
| 28 4th Ward, 1st Precinct | 425 | 220 | 196 | 0 | 0 | 237 | 179 | 0 | 186 | 233 | 202 | 212 | 1 | 237 | 172 | 238 | 173 | 206 | 205 | 227 | 181 | 221 | 186 |
| 29 4th Ward, 2nd Precinct | 716 | 349 | 354 | 0 | 0 | 423 | 283 | 0 | 281 | 430 | 336 | 374 | 1 | 384 | 300 | 429 | 266 | 368 | 314 | 381 | 295 | 389 | 292 |
| 30 Euclid | 129 | 87 | 38 | 0 | 0 | 97 | 30 | 1 | 73 | 53 | 92 | 36 | 0 | 92 | 27 | 93 | 26 | 87 | 36 | 91 | 28 | 95 | 28 |
| 31 Eden | 187 | 121 | 65 | 1 | 0 | 144 | 37 | 0 | 130 | 50 | 126 | 59 | 0 | 138 | 43 | 146 | 36 | 120 | 59 | 135 | 45 | 142 | 40 |
| 32 Esther | 103 | 47 | 54 | 0 | 0 | 54 | 46 | 0 | 39 | 62 | 48 | 54 | 0 | 52 | 42 | 61 | 36 | 42 | 57 | 49 | 44 | 52 | 46 |
| 33 Erskine Village | 353 | 115 | 230 | 0 | 1 | 149 | 194 | 1 | 132 | 216 | 135 | 212 | 0 | 144 | 191 | 149 | 178 | 111 | 229 | 135 | 198 | 148 | 181 |
| 34 Fairfax | 112 | 68 | 42 | 1 | 0 | 81 | 30 | 0 | 68 | 43 | 73 | 38 | 0 | 75 | 35 | 89 | 22 | 63 | 47 | 83 | 27 | 83 | 28 |
| 35 Farley | 53 | 45 | 7 | 0 | 0 | 49 | 3 | 0 | 44 | 9 | 46 | 6 | 0 | 43 | 3 | 47 | 2 | 39 | 8 | 42 | 6 | 46 | 2 |
| 36 Fanny | 74 | 44 | 26 | 2 | 1 | 57 | 15 | 0 | 40 | 34 | 57 | 15 | 0 | 57 | 15 | 60 | 13 | 51 | 23 | 55 | 18 | 60 | 14 |
| 37 Fisher Township & Village | 282 | 91 | 183 | 1 | 0 | 151 | 126 | 0 | 129 | 152 | 128 | 150 | 2 | 154 | 118 | 175 | 99 | 121 | 152 | 162 | 110 | 150 | 122 |
| 38 Fosston Village | 945 | 457 | 456 | 0 | 0 | 528 | 394 | 1 | 493 | 440 | 487 | 438 | 4 | 509 | 394 | 521 | 379 | 423 | 481 | 514 | 383 | 520 | 392 |
| 39 Fertile Village | 553 | 236 | 304 | 0 | 0 | 308 | 232 | 0 | 283 | 265 | 287 | 264 | 1 | 329 | 213 | 337 | 195 | 253 | 267 | 290 | 217 | 268 | 207 |
| 40 Grand Forks | 96 | 43 | 51 | 0 | 0 | 46 | 45 | 0 | 30 | 63 | 40 | 55 | 0 | 43 | 47 | 50 | 41 | 42 | 51 | 45 | 45 | 46 | 45 |
| 41 Garfield | 213 | 114 | 91 | 0 | 0 | 140 | 71 | 0 | 133 | 78 | 127 | 84 | 0 | 137 | 71 | 144 | 64 | 115 | 94 | 147 | 61 | 143 | 65 |
| 42 Garden | 205 | 117 | 80 | 1 | 1 | 148 | 56 | 0 | 127 | 78 | 140 | 65 | 0 | 141 | 59 | 153 | 48 | 122 | 77 | 152 | 47 | 130 | 52 |
| 43 Gentilly | 184 | 160 | 23 | 0 | 0 | 161 | 22 | 0 | 142 | 41 | 158 | 26 | 0 | 160 | 23 | 167 | 15 | 150 | 33 | 179 | 20 | 165 | 18 |
| 44 Grove Park | 132 | 59 | 70 | 0 | 0 | 81 | 49 | 0 | 69 | 58 | 78 | 54 | 0 | 81 | 47 | 87 | 43 | 69 | 63 | 79 | 51 | 82 | 49 |
| 45 Godfrey | 174 | 72 | 82 | 0 | 0 | 110 | 60 | 0 | 95 | 75 | 102 | 68 | 0 | 112 | 54 | 110 | 53 | 87 | 77 | 101 | 58 | 109 | 52 |
| 46 Gulley Township | 69 | 57 | 9 | 0 | 0 | 62 | 5 | 0 | 61 | 8 | 61 | 7 | 0 | 61 | 6 | 62 | 4 | 57 | 10 | 59 | 8 | 63 | 5 |
| 47 Gully Village | 82 | 48 | 23 | 0 | 0 | 67 | 14 | 0 | 57 | 24 | 57 | 24 | 0 | 63 | 18 | 63 | 15 | 54 | 26 | 63 | 14 | 63 | 16 |
| 48 Hammond | 44 | 20 | 20 | 2 | 0 | 27 | 17 | 0 | 19 | 25 | 28 | 16 | 0 | 26 | 16 | 29 | 15 | 26 | 18 | 26 | 16 | 28 | 15 |
| 49 Helgeland | 42 | 32 | 10 | 0 | 0 | 35 | 6 | 1 | 27 | 14 | 33 | 8 | 0 | 34 | 5 | 35 | 4 | 30 | 9 | 34 | 5 | 36 | 4 |
| 50 Higdem | 106 | 60 | 44 | 0 | 0 | 73 | 33 | 0 | 54 | 51 | 73 | 32 | 1 | 75 | 27 | 76 | 28 | 57 | 48 | 64 | 38 | 78 | 25 |
| 51 Hill River | 157 | 77 | 77 | 0 | 0 | 100 | 56 | 0 | 98 | 58 | 84 | 70 | 1 | 97 | 54 | 107 | 42 | 77 | 76 | 98 | 54 | 103 | 47 |
| 52 Huntsville | 173 | 89 | 78 | 2 | 0 | 111 | 57 | 0 | 77 | 91 | 94 | 76 | 2 | 107 | 60 | 115 | 52 | 88 | 79 | 104 | 66 | 105 | 62 |
| 53 Hubbard | 127 | 88 | 35 | 0 | 0 | 100 | 25 | 0 | 86 | 40 | 87 | 40 | 0 | 95 | 29 | 101 | 21 | 78 | 48 | 92 | 29 | 102 | 23 |
| 54 Johnson | 66 | 55 | 9 | 0 | 0 | 57 | 8 | 0 | 58 | 8 | 56 | 9 | 0 | 57 | 8 | 56 | 8 | 53 | 13 | 56 | 10 | 58 | 8 |
| 55 Keystone | 73 | 62 | 10 | 0 | 0 | 66 | 4 | 1 | 57 | 15 | 60 | 11 | 0 | 67 | 4 | 69 | 3 | 63 | 7 | 63 | 5 | 64 | 5 |



Digitized by Google
Original from UNIVERSITY OF CALIFORNIA

Generated on 2013-02-13 18:42 GMT / http://hdl.handle.net/2027/uc1.b4049245
Creative Commons Zero (CC0) / http://www.hathitrust.org/access_use#cc-zero

| | | | | | | | | | | | | | | | | | | | | | | | |
|---|---|---|---|---|---|---|---|---|---|---|---|---|---|---|---|---|---|---|---|---|---|---|---|
| 56 **Kertsonville** | 69 | 56 | 12 | 0 | 0 | 62 | 4 | 0 | 52 | 11 | 56 | 11 | 0 | 61 | 7 | 64 | 4 | 53 | 14 | 62 | 5 | 64 | 4 |
| 57 **King** | 154 | 86 | 62 | 0 | 0 | 108 | 45 | 0 | 103 | 51 | 100 | 50 | 1 | 103 | 44 | 106 | 40 | 87 | 56 | 103 | 43 | 94 | 50 |
| 58 **Knute** | 214 | 108 | 100 | 0 | 0 | 139 | 73 | 0 | 123 | 87 | 123 | 88 | 1 | 144 | 67 | 148 | 59 | 114 | 97 | 132 | 75 | 133 | 77 |
| 59 Liberty | 84 | 54 | 28 | 1 | 0 | 61 | 22 | 0 | 52 | 30 | 58 | 25 | 0 | 62 | 21 | 64 | 18 | 52 | 31 | 62 | 19 | 59 | 23 |
| 60 Lessor | 139 | 76 | 61 | 0 | 0 | 90 | 46 | 0 | 87 | 52 | 81 | 55 | 1 | 84 | 46 | 85 | 45 | 75 | 62 | 83 | 45 | 84 | 47 |
| 61 Lowell | 156 | 74 | 75 | 0 | 0 | 92 | 63 | 0 | 72 | 84 | 87 | 68 | 0 | 97 | 59 | 105 | 49 | 83 | 70 | 101 | 55 | 96 | 58 |
| 62 Lengby Village | 82 | 30 | 51 | 0 | 0 | 32 | 48 | 0 | 30 | 52 | 29 | 51 | 1 | 31 | 47 | 40 | 37 | 31 | 48 | 37 | 41 | 31 | 48 |
| 63 Mentor Village | 124 | 44 | 74 | 2 | 0 | 53 | 68 | 0 | 38 | 83 | 42 | 80 | 1 | 53 | 62 | 54 | 64 | 40 | 79 | 54 | 62 | 57 | 63 |
| 64 McIntosh Village | 407 | 153 | 235 | 1 | 0 | 187 | 205 | 0 | 215 | 193 | 180 | 214 | 3 | 188 | 194 | 198 | 176 | 153 | 225 | 191 | 182 | 198 | 178 |
| 65 Nielsville Village | 103 | 47 | 50 | 1 | 0 | 52 | 46 | 0 | 44 | 58 | 36 | 63 | 1 | 52 | 44 | 56 | 39 | 34 | 64 | 51 | 44 | 51 | 43 |
| 66 Nesbit | 82 | 31 | 51 | 0 | 0 | 48 | 32 | 0 | 29 | 51 | 29 | 50 | 1 | 43 | 35 | 48 | 29 | 31 | 48 | 42 | 34 | 39 | 35 |
| 67 Northland | 148 | 110 | 38 | 0 | 0 | 113 | 34 | 0 | 91 | 56 | 108 | 37 | 2 | 112 | 34 | 116 | 28 | 106 | 40 | 113 | 33 | 114 | 32 |
| 68 Onstad | 71 | 39 | 30 | 0 | 0 | 55 | 15 | 0 | 47 | 23 | 48 | 23 | 1 | 51 | 19 | 55 | 15 | 46 | 23 | 50 | 19 | 53 | 17 |
| 69 Parnell | 60 | 41 | 15 | 0 | 0 | 51 | 7 | 0 | 42 | 17 | 48 | 11 | 0 | 47 | 6 | 50 | 6 | 45 | 12 | 48 | 9 | 42 | 8 |
| 70 Queen | 193 | 110 | 69 | 0 | 1 | 137 | 53 | 0 | 131 | 61 | 134 | 57 | 1 | 133 | 56 | 149 | 41 | 122 | 69 | 134 | 49 | 137 | 48 |
| 71 Reis | 95 | 62 | 31 | 0 | 0 | 64 | 31 | 0 | 56 | 38 | 63 | 31 | 0 | 66 | 28 | 74 | 21 | 51 | 43 | 70 | 25 | 69 | 25 |
| 72 Roome | 147 | 58 | 86 | 0 | 1 | 86 | 60 | 0 | 63 | 84 | 77 | 70 | 0 | 87 | 60 | 89 | 57 | 65 | 81 | 82 | 64 | 85 | 60 |
| 73 Rosebud | 197 | 123 | 72 | 0 | 0 | 144 | 47 | 1 | 133 | 59 | 130 | 64 | 2 | 144 | 50 | 146 | 45 | 120 | 73 | 137 | 52 | 139 | 48 |
| 74 Russia | 74 | 51 | 20 | 1 | 0 | 55 | 15 | 0 | 52 | 22 | 53 | 21 | 0 | 56 | 15 | 60 | 13 | 52 | 21 | 58 | 15 | 59 | 12 |
| 75 Rhinehart | 83 | 55 | 25 | 0 | 0 | 62 | 17 | 0 | 49 | 32 | 51 | 29 | 0 | 59 | 17 | 66 | 12 | 57 | 20 | 60 | 15 | 64 | 13 |
| 76 Sandsville | 56 | 36 | 19 | 0 | 0 | 42 | 14 | 0 | 29 | 26 | 30 | 25 | 1 | 39 | 16 | 41 | 15 | 31 | 24 | 39 | 14 | 40 | 15 |
| 77 Scandia | 73 | 37 | 36 | 0 | 0 | 44 | 28 | 0 | 38 | 35 | 38 | 34 | 0 | 43 | 28 | 46 | 24 | 36 | 34 | 41 | 30 | 46 | 26 |
| 78 Sletten | 152 | 112 | 36 | 0 | 0 | 123 | 28 | 0 | 115 | 36 | 118 | 34 | 0 | 120 | 32 | 124 | 28 | 111 | 39 | 122 | 29 | 120 | 30 |
| 77 Sullivan | 108 | 62 | 45 | 0 | 0 | 67 | 35 | 1 | 45 | 61 | 65 | 42 | 1 | 61 | 38 | 67 | 38 | 57 | 44 | 61 | 41 | 59 | 45 |
| 80 Tabor | 122 | 101 | 19 | 0 | 0 | 103 | 16 | 0 | 89 | 29 | 103 | 18 | 0 | 98 | 15 | 106 | 11 | 94 | 20 | 97 | 15 | 98 | 15 |
| 81 Tilden | 28 | 24 | 4 | 0 | 0 | 26 | 2 | 0 | 25 | 3 | 19 | 9 | 0 | 21 | 4 | 23 | 3 | 18 | 7 | 21 | 4 | 23 | 4 |
| 82 Tynsid | 65 | 51 | 11 | 0 | 0 | 60 | 5 | 0 | 52 | 12 | 54 | 10 | 0 | 55 | 9 | 59 | 6 | 53 | 11 | 55 | 9 | 57 | 7 |
| 83 Trail Village | 57 | 40 | 14 | 0 | 0 | 43 | 11 | 0 | 43 | 12 | 42 | 13 | 0 | 44 | 10 | 44 | 11 | 38 | 16 | 44 | 10 | 45 | 9 |
| 84 Vineland | 120 | 91 | 26 | 0 | 0 | 100 | 17 | 0 | 94 | 25 | 102 | 18 | 0 | 101 | 17 | 101 | 18 | 96 | 24 | 100 | 19 | 101 | 18 |
| 85 Winger | 184 | 104 | 71 | 0 | 0 | 133 | 47 | 0 | 126 | 56 | 124 | 54 | 0 | 127 | 47 | 129 | 45 | 105 | 71 | 127 | 46 | 129 | 45 |
| 86 Winger Village | 149 | 54 | 91 | 0 | 0 | 74 | 72 | 0 | 65 | 82 | 64 | 84 | 0 | 74 | 70 | 79 | 63 | 60 | 85 | 72 | 70 | 74 | 66 |
| 87 Woodside | 209 | 77 | 116 | 1 | 0 | 106 | 99 | 1 | 100 | 106 | 101 | 103 | 2 | 102 | 99 | 102 | 98 | 88 | 116 | 101 | 95 | 105 | 97 |
| Totals | 17425 | 9346 | 7528 | 26 | 9 | 10973 | 6082 | 21 | 9226 | 7935 | 9997 | 7167 | 67 | 10750 | 6001 | 11381 | 5418 | 9330 | 7471 | 10682 | 5956 | 10817 | 5861 |

## RED LAKE COUNTY

## NINTH CONGRESSIONAL DISTRICT

| | | | | | | | | | | | | | | | | | | | | | | | |
|---|---|---|---|---|---|---|---|---|---|---|---|---|---|---|---|---|---|---|---|---|---|---|---|
| 1 Brown's Creek Township | 39 | 32 | 6 | 0 | 0 | 35 | 4 | 0 | 26 | 12 | 32 | 6 | 0 | 37 | 2 | 36 | 1 | 30 | 7 | 34 | 3 | 37 | 2 |
| 2 Emardville Township | 153 | 84 | 62 | 0 | 1 | 95 | 54 | 1 | 87 | 63 | 85 | 62 | 3 | 94 | 52 | 98 | 47 | 85 | 63 | 99 | 47 | 95 | 49 |
| 3 Equality Township | 136 | 97 | 26 | 0 | 1 | 128 | 7 | 0 | 122 | 14 | 116 | 17 | 2 | 126 | 7 | 124 | 5 | 108 | 25 | 115 | 15 | 120 | 11 |
| 4 Garnes Township | 141 | 85 | 50 | 0 | 0 | 104 | 36 | 0 | 101 | 38 | 94 | 45 | 1 | 99 | 38 | 103 | 36 | 91 | 49 | 98 | 40 | 103 | 34 |
| 5 Gervais Township | 139 | 101 | 31 | 0 | 0 | 116 | 19 | 2 | 103 | 33 | 108 | 30 | 2 | 110 | 20 | 113 | 15 | 99 | 33 | 110 | 17 | 113 | 18 |
| 6 Lake Pleasant Township | 85 | 61 | 21 | 0 | 0 | 62 | 21 | 1 | 61 | 24 | 58 | 27 | 0 | 64 | 18 | 66 | 15 | 59 | 25 | 62 | 18 | 65 | 17 |
| 7 Lambert Township | 139 | 114 | 18 | 0 | 0 | 121 | 11 | 1 | 120 | 14 | 110 | 19 | 0 | 117 | 10 | 124 | 7 | 105 | 25 | 119 | 16 | 115 | 11 |
| 8 Louisville Township | 138 | 115 | 16 | 1 | 0 | 124 | 12 | 0 | 109 | 29 | 119 | 17 | 1 | 125 | 13 | 129 | 8 | 117 | 17 | 125 | 10 | 124 | 11 |
| 9 Poplar River Township | 131 | 100 | 25 | 0 | 0 | 108 | 21 | 0 | 105 | 26 | 98 | 30 | 1 | 104 | 23 | 106 | 18 | 97 | 28 | 100 | 19 | 95 | 23 |
| 10 Red Lake Falls Township | 127 | 91 | 33 | 0 | 0 | 91 | 32 | 1 | 74 | 52 | 81 | 45 | 0 | 92 | 32 | 106 | 19 | 77 | 48 | 93 | 33 | 96 | 28 |
| 11 River Township | 55 | 41 | 6 | 1 | 0 | 51 | 3 | 0 | 48 | 7 | 47 | 8 | 0 | 48 | 4 | 52 | 1 | 47 | 5 | 51 | 1 | 52 | 2 |
| 12 Terrebonne Township | 160 | 128 | 26 | 0 | 1 | 138 | 20 | 0 | 122 | 35 | 125 | 32 | 0 | 131 | 21 | 141 | 14 | 125 | 26 | 137 | 17 | 131 | 20 |
| 13 Wylie Township | 46 | 43 | 1 | 0 | 0 | 42 | 1 | 0 | 41 | 4 | 39 | 5 | 0 | 41 | 2 | 43 | 2 | 40 | 4 | 44 | 0 | 44 | 0 |
| 14 Brooks Village | 72 | 49 | 18 | 0 | 0 | 46 | 20 | 1 | 37 | 32 | 45 | 24 | 0 | 42 | 16 | 45 | 18 | 37 | 22 | 38 | 22 | 40 | 18 |
| 15 Plummer Village | 147 | 89 | 54 | 0 | 0 | 99 | 43 | 1 | 81 | 61 | 88 | 50 | 0 | 87 | 48 | 94 | 39 | 83 | 53 | 89 | 44 | 91 | 42 |
| 16 Oklee Village | 264 | 169 | 76 | 0 | 0 | 187 | 61 | 0 | 190 | 62 | 158 | 92 | 4 | 185 | 55 | 191 | 51 | 150 | 87 | 170 | 67 | 175 | 61 |



Digitized by Google
Original from UNIVERSITY OF CALIFORNIA

Generated on 2013-02-13 18:42 GMT / http://hdl.handle.net/2027/uc1.b4049245
Creative Commons Zero (CC0) / http://www.hathitrust.org/access_use#cc-zero

Digitized by Google



| NAMES OF TOWNSHIPS, VILLAGES, OR WARDS (In Alphabetical Order) | Total White Ballots Cast and Counted | Presidential Electors: Kennedy and Johnson D.F.L. | Presidential Electors: Nixon and Lodge Rep. | Presidential Electors: Dobbs and Weiss Soc. Workers | Presidential Electors: Hass and Cozzini Ind. Govt. | U. S. Senator: H. Humphrey D.F.L. | U. S. Senator: P. K. Peterson Rep. | U. S. Senator: C. Feingold Soc. Workers | Repr. 9th District: Coya Knutson D.F.L. | Repr. 9th District: Odin Langen Rep. | Governor: O. L. Freeman D.F.L. | Governor: E. L. Andersen Rep. | Governor: R. Gustafson Ind. Govt. | Lieutenant Governor: K. F. Rolvaag D.F.L. | Lieutenant Governor: Art Ogle Rep. | Secretary of State: J. L. Donovan D.F.L. | Secretary of State: K. O. Joyce Rep. | State Treasurer: C. H. Hammar D.F.L. | State Treasurer: V. Bjornson Rep. | Attorney General: W. F. Mondale D.F.L. | Attorney General: G. A. Saetre Rep. | R.R. & Whse. Comm.: H. Petersen D.F.L. | R.R. & Whse. Comm.: R. M. Johnson Rep. |
|---|---|---|---|---|---|---|---|---|---|---|---|---|---|---|---|---|---|---|---|---|---|---|---|
| City of Red Lake Falls | | | | | | | | | | | | | | | | | | | | | | | |
| 17 1st Ward | 196 | 114 | 65 | 0 | 0 | 132 | 52 | 1 | 114 | 78 | 118 | 69 | 4 | 117 | 61 | 133 | 50 | 114 | 65 | 132 | 51 | 129 | 48 |
| 18 2nd Ward | 127 | 80 | 42 | 0 | 0 | 79 | 44 | 1 | 64 | 62 | 67 | 51 | 1 | 72 | 46 | 83 | 37 | 67 | 55 | 76 | 41 | 80 | 37 |
| 19 3rd Ward | 392 | 272 | 103 | 0 | 0 | 267 | 104 | 0 | 232 | 151 | 242 | 135 | 2 | 257 | 102 | 272 | 96 | 213 | 152 | 249 | 112 | 257 | 105 |
| Totals | 2687 | 1865 | 679 | 2 | 3 | 2025 | 565 | 10 | 1837 | 797 | 1830 | 764 | 21 | 1948 | 570 | 2059 | 479 | 1744 | 789 | 1941 | 573 | 1962 | 537 |

## ROSEAU COUNTY



| | | | | | | | | | | | | | | | | | | | | | | | |
|---|---|---|---|---|---|---|---|---|---|---|---|---|---|---|---|---|---|---|---|---|---|---|---|
| 1 Barnett | 96 | 80 | 13 | 0 | 0 | 84 | 10 | 0 | 76 | 19 | 82 | 12 | 2 | 83 | 8 | 89 | 4 | 80 | 13 | 85 | 8 | 83 | 8 |
| 2 Barto | 82 | 68 | 11 | 0 | 0 | 70 | 8 | 1 | 66 | 16 | 70 | 10 | 1 | 67 | 10 | 73 | 6 | 66 | 9 | 68 | 9 | 68 | 9 |
| 3 Beaver | 54 | 29 | 23 | 0 | 0 | 38 | 15 | 0 | 31 | 21 | 35 | 18 | 0 | 37 | 12 | 41 | 8 | 32 | 19 | 32 | 16 | 37 | 13 |
| 4 Blooming Valley | 8 | 5 | 3 | 0 | 0 | 5 | 3 | 0 | 4 | 4 | 3 | 5 | 0 | 6 | 2 | 5 | 2 | 3 | 5 | 4 | 4 | 4 | 3 |
| 5 Cedarbend | 100 | 60 | 39 | 0 | 1 | 65 | 34 | 0 | 56 | 43 | 59 | 38 | 2 | 62 | 33 | 69 | 30 | 61 | 35 | 61 | 33 | 66 | 29 |
| 6 Deer | 100 | 27 | 65 | 0 | 0 | 39 | 61 | 0 | 33 | 67 | 32 | 67 | 0 | 40 | 59 | 44 | 53 | 33 | 67 | 38 | 61 | 43 | 55 |
| 7 Dewey | 70 | 38 | 29 | 0 | 0 | 47 | 22 | 0 | 39 | 31 | 44 | 26 | 0 | 48 | 22 | 51 | 19 | 36 | 32 | 48 | 21 | 45 | 24 |
| 8 Dieter | 141 | 73 | 57 | 0 | 0 | 85 | 50 | 0 | 62 | 69 | 75 | 57 | 0 | 80 | 50 | 91 | 39 | 62 | 65 | 74 | 49 | 89 | 44 |
| 9 Enstrom | 171 | 132 | 33 | 0 | 0 | 148 | 20 | 0 | 134 | 34 | 145 | 25 | 0 | 142 | 21 | 145 | 19 | 136 | 30 | 140 | 22 | 144 | 20 |
| 10 Falun | 160 | 135 | 19 | 0 | 0 | 136 | 22 | 0 | 123 | 35 | 128 | 29 | 0 | 139 | 16 | 140 | 12 | 131 | 25 | 140 | 15 | 141 | 14 |
| 11 Golden Valley | 70 | 41 | 25 | 0 | 0 | 46 | 23 | 0 | 41 | 26 | 45 | 24 | 0 | 45 | 23 | 47 | 22 | 39 | 25 | 39 | 23 | 45 | 20 |
| 12 Grimstad | 95 | 52 | 36 | 0 | 0 | 58 | 32 | 0 | 58 | 36 | 58 | 35 | 0 | 66 | 27 | 65 | 22 | 53 | 36 | 59 | 30 | 62 | 27 |
| 13 Herein | 127 | 80 | 37 | 0 | 0 | 91 | 31 | 1 | 82 | 43 | 92 | 33 | 0 | 93 | 29 | 103 | 21 | 78 | 40 | 89 | 27 | 97 | 21 |
| 14 Huss | 93 | 39 | 52 | 0 | 0 | 43 | 49 | 0 | 40 | 52 | 42 | 50 | 0 | 36 | 47 | 41 | 44 | 33 | 54 | 31 | 49 | 36 | 45 |
| 15 Jadis | 272 | 152 | 105 | 0 | 0 | 189 | 79 | 1 | 156 | 109 | 172 | 96 | 1 | 195 | 72 | 195 | 66 | 159 | 108 | 184 | 78 | 190 | 66 |
| 16 Lake | 153 | 101 | 46 | 0 | 0 | 99 | 52 | 0 | 80 | 70 | 78 | 72 | 1 | 104 | 40 | 111 | 32 | 85 | 61 | 101 | 41 | 106 | 39 |
| 17 Laona | 126 | 74 | 47 | 0 | 0 | 82 | 40 | 1 | 72 | 50 | 78 | 45 | 1 | 85 | 33 | 87 | 34 | 73 | 46 | 85 | 33 | 83 | 35 |
| 18 Lind | 46 | 23 | 21 | 0 | 0 | 25 | 19 | 0 | 21 | 24 | 19 | 27 | 0 | 22 | 21 | 24 | 20 | 18 | 26 | 24 | 19 | 25 | 20 |
| 19 Malung | 174 | 129 | 35 | 0 | 0 | 148 | 21 | 1 | 131 | 43 | 146 | 25 | 1 | 146 | 18 | 148 | 18 | 137 | 34 | 148 | 18 | 149 | 21 |
| 20 Mickinock | 186 | 105 | 64 | 0 | 0 | 133 | 46 | 0 | 118 | 62 | 124 | 56 | 1 | 135 | 44 | 137 | 38 | 112 | 65 | 130 | 45 | 136 | 43 |
| 21 Moose | 83 | 38 | 42 | 0 | 0 | 55 | 24 | 1 | 51 | 31 | 46 | 35 | 0 | 54 | 23 | 63 | 14 | 43 | 34 | 51 | 24 | 55 | 19 |
| 22 Moranville | 224 | 132 | 85 | 0 | 0 | 146 | 74 | 1 | 103 | 118 | 128 | 91 | 2 | 145 | 71 | 158 | 60 | 121 | 98 | 146 | 67 | 147 | 67 |
| 23 Nereson | 42 | 27 | 11 | 0 | 0 | 37 | 4 | 0 | 35 | 7 | 30 | 11 | 0 | 38 | 3 | 40 | 2 | 28 | 14 | 36 | 4 | 38 | 2 |
| 24 Palmville | 32 | 15 | 17 | 0 | 0 | 15 | 17 | 0 | 15 | 17 | 13 | 18 | 0 | 13 | 17 | 17 | 15 | 12 | 19 | 13 | 17 | 16 | 16 |
| 25 Pohlits | 42 | 34 | 6 | 0 | 0 | 39 | 2 | 1 | 37 | 5 | 34 | 6 | 1 | 37 | 2 | 38 | 2 | 28 | 11 | 35 | 2 | 37 | 3 |
| 26 Polonia | 43 | 41 | 1 | 0 | 0 | 41 | 2 | 0 | 37 | 5 | 35 | 6 | 1 | 40 | 1 | 42 | 1 | 34 | 5 | 39 | 0 | 39 | 1 |
| 27 Popular Grove | 66 | 55 | 6 | 0 | 0 | 58 | 4 | 0 | 53 | 11 | 54 | 8 | 0 | 54 | 4 | 57 | 3 | 53 | 4 | 55 | 3 | 52 | 5 |
| 28 Reine | 55 | 35 | 15 | 0 | 0 | 40 | 12 | 0 | 32 | 20 | 38 | 15 | 0 | 39 | 13 | 43 | 10 | 32 | 19 | 42 | 11 | 39 | 11 |



Original from UNIVERSITY OF CALIFORNIA

Generated on 2013-02-13 18:42 GMT / http://hdl.handle.net/2027/uc1.b4049245
Creative Commons Zero (CC0) / http://www.hathitrust.org/access_use#cc-zero

| | | | | | | | | | | | | | | | | | | | | | | | |
|---|---|---|---|---|---|---|---|---|---|---|---|---|---|---|---|---|---|---|---|---|---|---|---|
| 29 Ross | 112 | 61 | 41 | 0 | 0 | 72 | 35 | 1 | 68 | 40 | 68 | 42 | 0 | 69 | 35 | 79 | 27 | 60 | 42 | 66 | 35 | 46 | 57 |
| 30 Skagen | 77 | 41 | 29 | 0 | 0 | 49 | 24 | 1 | 40 | 35 | 44 | 29 | 0 | 46 | 24 | 47 | 24 | 38 | 32 | 43 | 26 | 45 | 22 |
| 31 Soler | 75 | 51 | 15 | 0 | 0 | 60 | 10 | 0 | 59 | 16 | 60 | 13 | 1 | 65 | 8 | 67 | 7 | 59 | 14 | 61 | 10 | 65 | 8 |
| 32 Spruce | 151 | 91 | 50 | 0 | 0 | 107 | 43 | 0 | 96 | 51 | 106 | 45 | 0 | 114 | 35 | 110 | 37 | 90 | 60 | 101 | 42 | 111 | 38 |
| 33 Stafford | 116 | 54 | 50 | 1 | 0 | 70 | 44 | 0 | 52 | 61 | 65 | 49 | 0 | 76 | 37 | 81 | 31 | 59 | 57 | 75 | 38 | 78 | 36 |
| 34 Stokes | 114 | 86 | 23 | 1 | 0 | 95 | 14 | 0 | 90 | 23 | 93 | 19 | 0 | 96 | 14 | 94 | 11 | 73 | 35 | 90 | 12 | 93 | 13 |
| 35 Badger | 194 | 108 | 81 | 0 | 0 | 123 | 60 | 0 | 100 | 91 | 112 | 80 | 0 | 118 | 65 | 136 | 49 | 89 | 93 | 110 | 67 | 95 | 82 |
| 36 Greenbush | 332 | 160 | 166 | 1 | 0 | 171 | 164 | 1 | 145 | 182 | 166 | 169 | 2 | 167 | 143 | 189 | 124 | 147 | 172 | 167 | 143 | 185 | 122 |
| 37 Roosevelt | 74 | 43 | 24 | 2 | 0 | 49 | 23 | 1 | 44 | 30 | 44 | 29 | 0 | 48 | 23 | 53 | 18 | 40 | 32 | 45 | 26 | 48 | 21 |
| 38 Roseau | 1028 | 419 | 551 | 2 | 1 | 511 | 489 | 7 | 430 | 588 | 477 | 525 | 6 | 536 | 444 | 521 | 462 | 426 | 565 | 487 | 480 | 530 | 444 |
| 39 Strathcona | 31 | 7 | 24 | 0 | 0 | 8 | 19 | 0 | 7 | 23 | 7 | 21 | 0 | 10 | 18 | 9 | 19 | 5 | 24 | 6 | 21 | 8 | 20 |
| 40 Warroad | 552 | 257 | 277 | 1 | 0 | 292 | 239 | 1 | 241 | 299 | 261 | 277 | 1 | 289 | 233 | 325 | 198 | 241 | 280 | 268 | 243 | 290 | 225 |
| Totals | 5766 | 3198 | 2274 | 8 | 2 | 3669 | 1940 | 20 | 3158 | 2507 | 3408 | 2238 | 24 | 3685 | 1800 | 3875 | 1623 | 3105 | 2405 | 3516 | 1872 | 3666 | 1768 |

## WILKIN COUNTY

## NINTH CONGRESSIONAL DISTRICT

| | | | | | | | | | | | | | | | | | | | | | | | |
|---|---|---|---|---|---|---|---|---|---|---|---|---|---|---|---|---|---|---|---|---|---|---|---|
| Towns of | | | | | | | | | | | | | | | | | | | | | | | |
| 1 Akron | 116 | 15 | 101 | 0 | 0 | 18 | 97 | 0 | 15 | 101 | 13 | 101 | 1 | 20 | 94 | 23 | 89 | 18 | 95 | 18 | 95 | 20 | 92 |
| 2 Andrea | 61 | 15 | 45 | 0 | 0 | 18 | 43 | 0 | 13 | 48 | 14 | 47 | 0 | 16 | 41 | 22 | 34 | 11 | 47 | 14 | 41 | 14 | 39 |
| 3 Atherton | 106 | 71 | 30 | 0 | 0 | 78 | 24 | 0 | 68 | 38 | 76 | 26 | 1 | 81 | 20 | 80 | 21 | 73 | 28 | 82 | 20 | 80 | 20 |
| 4 Bradford | 109 | 43 | 60 | 0 | 0 | 45 | 62 | 0 | 33 | 76 | 41 | 66 | 0 | 49 | 59 | 53 | 55 | 30 | 77 | 44 | 62 | 50 | 57 |
| 5 Brandrup | 241 | 138 | 93 | 0 | 0 | 156 | 70 | 3 | 113 | 119 | 126 | 101 | 1 | 155 | 72 | 165 | 59 | 116 | 104 | 150 | 68 | 153 | 67 |
| 6 Breckenridge | 96 | 51 | 41 | 0 | 0 | 58 | 37 | 0 | 39 | 56 | 49 | 45 | 2 | 53 | 39 | 59 | 34 | 45 | 45 | 55 | 37 | 54 | 36 |
| 7 Campbell | 150 | 79 | 67 | 0 | 0 | 88 | 58 | 0 | 68 | 76 | 78 | 71 | 0 | 91 | 53 | 95 | 48 | 70 | 73 | 80 | 58 | 83 | 53 |
| 8 Champion | 174 | 73 | 95 | 0 | 0 | 87 | 83 | 0 | 53 | 119 | 76 | 95 | 2 | 88 | 75 | 116 | 54 | 65 | 104 | 94 | 71 | 99 | 69 |
| 9 Connelly | 55 | 32 | 22 | 0 | 0 | 31 | 23 | 1 | 24 | 31 | 24 | 31 | 0 | 30 | 24 | 35 | 20 | 25 | 27 | 30 | 22 | 29 | 21 |
| 10 Deerhorn | 105 | 71 | 30 | 1 | 1 | 81 | 23 | 0 | 73 | 32 | 79 | 25 | 0 | 82 | 23 | 82 | 21 | 74 | 30 | 80 | 23 | 82 | 23 |
| 11 Foxhome | 94 | 40 | 54 | 0 | 0 | 40 | 53 | 0 | 34 | 60 | 35 | 59 | 0 | 44 | 47 | 53 | 38 | 38 | 50 | 43 | 47 | 44 | 45 |
| 12 Manston | 89 | 44 | 43 | 0 | 0 | 45 | 40 | 0 | 37 | 50 | 39 | 47 | 0 | 41 | 42 | 48 | 37 | 34 | 49 | 40 | 42 | 47 | 34 |
| 13 McCauleyville | 55 | 33 | 21 | 0 | 0 | 30 | 21 | 1 | 13 | 40 | 28 | 25 | 1 | 30 | 19 | 37 | 12 | 23 | 25 | 30 | 16 | 32 | 14 |
| 14 Meadows | 59 | 31 | 24 | 0 | 0 | 45 | 13 | 0 | 24 | 33 | 37 | 21 | 1 | 42 | 14 | 42 | 15 | 34 | 23 | 38 | 18 | 41 | 16 |
| 15 Mitchell | 99 | 50 | 45 | 0 | 0 | 55 | 41 | 0 | 36 | 60 | 50 | 48 | 0 | 53 | 37 | 60 | 29 | 28 | 65 | 51 | 38 | 55 | 36 |
| 16 Nilsen | 55 | 25 | 29 | 0 | 0 | 24 | 31 | 0 | 16 | 38 | 19 | 36 | 0 | 27 | 27 | 30 | 25 | 18 | 34 | 25 | 25 | 27 | 24 |
| 17 Nordick | 97 | 51 | 43 | 0 | 0 | 42 | 52 | 0 | 32 | 63 | 34 | 61 | 0 | 46 | 46 | 57 | 36 | 35 | 57 | 39 | 50 | 47 | 42 |
| 18 Prairie View | 138 | 52 | 83 | 0 | 0 | 71 | 66 | 0 | 46 | 92 | 55 | 80 | 1 | 66 | 67 | 80 | 57 | 51 | 86 | 64 | 68 | 71 | 60 |
| 19 Roberts | 90 | 53 | 36 | 0 | 0 | 50 | 39 | 0 | 32 | 58 | 47 | 40 | 1 | 48 | 34 | 60 | 27 | 40 | 44 | 48 | 33 | 50 | 31 |
| 20 Sunnyside | 91 | 43 | 45 | 0 | 0 | 50 | 40 | 0 | 28 | 60 | 38 | 51 | 1 | 45 | 41 | 53 | 36 | 38 | 50 | 49 | 39 | 47 | 38 |
| 21 Tanberg | 72 | 27 | 41 | 0 | 0 | 32 | 38 | 0 | 29 | 43 | 30 | 41 | 0 | 35 | 36 | 36 | 35 | 26 | 46 | 33 | 38 | 34 | 36 |
| 22 Wolverton | 114 | 51 | 62 | 0 | 0 | 65 | 49 | 0 | 48 | 66 | 62 | 52 | 0 | 68 | 45 | 68 | 46 | 51 | 63 | 59 | 54 | 70 | 42 |
| City of Breckenridge— | | | | | | | | | | | | | | | | | | | | | | | |
| 23 1st Ward | 668 | 366 | 292 | 6 | 0 | 389 | 259 | 4 | 294 | 356 | 352 | 306 | 0 | 369 | 258 | 407 | 234 | 326 | 308 | 362 | 260 | 380 | 238 |
| 24 2nd Ward | 611 | 300 | 297 | 0 | 0 | 350 | 246 | 3 | 252 | 342 | 286 | 305 | 2 | 238 | 249 | 361 | 224 | 271 | 303 | 325 | 241 | 319 | 258 |
| 25 3rd Ward | 595 | 319 | 264 | 0 | 0 | 367 | 208 | 5 | 289 | 292 | 328 | 256 | 3 | 341 | 213 | 360 | 195 | 311 | 247 | 360 | 195 | 355 | 204 |
| 26 Campbell Village | 182 | 72 | 102 | 0 | 0 | 103 | 75 | 0 | 72 | 106 | 82 | 99 | 0 | 92 | 82 | 103 | 76 | 68 | 107 | 95 | 77 | 98 | 76 |
| 27 Foxhome Village | 90 | 37 | 50 | 0 | 0 | 43 | 44 | 0 | 36 | 53 | 34 | 54 | 0 | 41 | 46 | 44 | 43 | 36 | 52 | 44 | 43 | 39 | 46 |
| 28 Kent Village | 74 | 47 | 24 | 0 | 0 | 44 | 27 | 0 | 30 | 42 | 37 | 31 | 2 | 39 | 24 | 44 | 17 | 29 | 32 | 38 | 23 | 37 | 23 |
| 29 Rothsay Village | 180 | 48 | 130 | 0 | 0 | 58 | 117 | 0 | 49 | 130 | 54 | 126 | 0 | 64 | 109 | 71 | 100 | 53 | 119 | 65 | 105 | 71 | 104 |
| 30 Wolverton Village | 119 | 42 | 71 | 0 | 0 | 64 | 47 | 0 | 50 | 66 | 58 | 58 | 0 | 61 | 46 | 68 | 41 | 53 | 60 | 54 | 53 | 66 | 43 |
| Totals | 4785 | 2319 | 2340 | 7 | 1 | 2627 | 2026 | 17 | 1946 | 2746 | 2281 | 2404 | 19 | 2455 | 1982 | 2812 | 1758 | 2090 | 2450 | 2509 | 1962 | 2594 | 1887 |



Digitized by Google
Original from UNIVERSITY OF CALIFORNIA

Generated on 2013-02-13 18:42 GMT / http://hdl.handle.net/2027/uc1.b4049245
Creative Commons Zero (CC0) / http://www.hathitrust.org/access_use#cc-zero

# RECAPITULATION — CONGRESSIONAL DISTRICTS

| CONGRESSIONAL DISTRICTS | Total Number of White Ballots Cast and Counted | PRESIDENTIAL ELECTORS | | | | U. S. SENATOR | | | GOVERNOR | | | LIEUTENANT GOVERNOR | | SECRETARY OF STATE | | STATE TREASURER | | ATTORNEY GENERAL | | RAILROAD AND WAREHOUSE COMM. | |
|---|---|---|---|---|---|---|---|---|---|---|---|---|---|---|---|---|---|---|---|---|---|
| | | KENNEDY AND JOHNSON Democratic-Farmer-Labor | NIXON AND LODGE Republican | DOBBS AND WEISS Socialist Workers Party | HASS AND COZZINI Industrial Govt. Party | HUBERT H. HUMPHREY Democratic-Farmer-Labor | P. KENNETH (P.K.) PETERSON Republican | CARL FEINGOLD Socialist Workers Party | ORVILLE L. FREEMAN Democratic-Farmer-Labor | ELMER L. ANDERSEN Republican | RUDOLPH GUSTAFSON Industrial Govt. Party | KARL F. ROLVAAG Democratic-Farmer-Labor | ART OGLE Republican | JOSEPH L. DONOVAN Democratic-Farmer-Labor | KENNETH O'BRIEN JOYCE Republican | CONRAD H. HAMMAR Democratic-Farmer-Labor | VAL BJORNSON Republican | WALTER F. MONDALE Democratic-Farmer-Labor | GAYLORD A. SAETRE Republican | HJALMAR PETERSEN Democratic-Farmer-Labor | ROBERT M. (BOB) JOHNSON Republican |
| District 1 | 170899 | 69783 | 96364 | 224 | 67 | 80459 | 86270 | 418 | 70736 | 96701 | 445 | 77068 | 86180 | 83792 | 80192 | 64623 | 99372 | 78737 | 84033 | 78644 | 84432 |
| District 2 | 175339 | 77183 | 93561 | 213 | 78 | 85788 | 86144 | 380 | 71403 | 100856 | 599 | 77719 | 90096 | 90489 | 78082 | 68931 | 99985 | 88141 | 79069 | 83738 | 83843 |
| District 3 | 313446 | 157224 | 150829 | 575 | 225 | 185166 | 119937 | 691 | 156203 | 151803 | 1061 | 166274 | 132134 | 177926 | 122459 | 141714 | 158377 | 181228 | 118603 | 166613 | 131654 |
| District 4 | 189649 | 108464 | 77408 | 557 | 98 | 120037 | 63276 | 641 | 102047 | 82421 | 792 | 108207 | 67157 | 114287 | 61910 | 97307 | 79647 | 115474 | 61939 | 109573 | 66723 |
| District 5 | 150695 | 68726 | 80368 | 206 | 120 | 81470 | 61557 | 245 | 69710 | 77630 | 219 | 71688 | 68973 | 75913 | 65000 | 58558 | 82939 | 80060 | 61497 | 72615 | 67088 |
| District 6 | 152100 | 74936 | 72073 | 276 | 88 | 81370 | 66927 | 439 | 69544 | 79336 | 666 | 78078 | 65774 | 87030 | 58628 | 66148 | 78923 | 81258 | 62177 | 80329 | 64110 |
| District 7 | 144801 | 67465 | 72240 | 222 | 68 | 78203 | 63261 | 352 | 67474 | 74341 | 510 | 75949 | 62334 | 82244 | 56460 | 62232 | 77005 | 76988 | 60316 | 77543 | 60296 |
| District 8 | 158189 | 96723 | 57166 | 599 | 143 | 102481 | 51905 | 636 | 91312 | 63856 | 711 | 100595 | 50455 | 107135 | 45373 | 92909 | 60016 | 102911 | 48398 | 102293 | 49581 |
| District 9 | 121688 | 59429 | 57906 | 205 | 75 | 69194 | 49309 | 283 | 62505 | 56869 | 515 | 67345 | 48379 | 72605 | 44086 | 57261 | 59392 | 66698 | 48727 | 69168 | 46446 |
| Totals | 1576806 | 779933 | 757915 | 3077 | 962 | 884168 | 648586 | 4085 | 760934 | 783813 | 5518 | 822923 | 671482 | 891421 | 612190 | 709683 | 795656 | 871495 | 624759 | 840516 | 654173 |

| CONGRESSIONAL RACES | GEORGE SHEPHERD | ALBERT H. QUIE | RUSSEL SCHWANDT | ANCHER NELSEN | ROY W. WIER | CLARK MACGREGOR | AL BERGSTEN | JOSEPH E. KARTH | JOSEPH J. MITCHELL | GEORGE W. MATTHEWS | WALTER H. JUDD | FRED MARSHALL | FRANK L. KING | GORDON E. DUENOW | H. CARL ANDERSEN | JOHN A. BLATNIK | JERRY H. KETOLA | COYA KNUTSON | ODIN LANGEN |
|---|---|---|---|---|---|---|---|---|---|---|---|---|---|---|---|---|---|---|---|
| District 1 | 65422 | 100381 | | | | | | | | | | | | | | | | | |
| District 2 | | | 72239 | 96471 | | | | | | | | | | | | | | | |
| District 3 | | | | | 139908 | 154847 | 5459 | | | | | | | | | | | | |
| District 4 | | | | | | | | 108738 | 69635 | | | | | | | | | | |
| District 5 | | | | | | | | | | 55377 | 86223 | | | | | | | | |
| District 6 | | | | | | | | | | | | 87332 | 59305 | | | | | | |
| District 7 | | | | | | | | | | | | | | 66609 | 73487 | | | | |
| District 8 | | | | | | | | | | | | | | | | 107154 | 47099 | | |
| District 9 | | | | | | | | | | | | | | | | | | 57114 | 62322 |

Digitized by Google
Original from UNIVERSITY OF CALIFORNIA

# INDEX


## A

Abstracters Examiners Board ... 248
Accountancy Board ... 248
Adams, James L. ... 72, 87, 116, 117
Administration Department ... 173, 174
Adult Corrections Commission ... 195
Adult Education ... 199
Advisory Boards and Commissions ... 236-247
Aeronautics Department ... 175
Agricultural Education ... 199
Agricultural Products Inspection ... 176
Agricultural Society ... 259
Agriculture, Dairy, and Food Department ... 176-178
Aircraft
  Licensing ... 175
Airports ... 241, 242
  Licensing ... 175
Albertson, Howard R. ... 73, 93, 116, 117
Alcoholism Advisory Board ... 236
Allen, Claude H. ... 52, 63, 115
Andersen, Elmer L. ... 150-153, 234, 238-240, 243, 244
  *See also* Governor
Andersen, H. Carl ... 350, 355
Anderson, Ernest J. ... 52, 54, 115
Anderson, Harold J. ... 72, 88, 116, 117
Anderson, Harold R. ... 72, 81, 116, 117
Anderson, Leslie L. ... 288
Anderson, Moppy ... 72, 74, 116, 117
Anderson, Ronald L. (Ron) ... 224
Anderson, Wendell R. ... 43, 72, 90, 116, 117
Andrews, Margaret S. ... 279
Anselmo, Arthur O. ... 291
Antifreeze
  Licensing ... 178
Apportionment
  Legislative ... 24, 41, 138-148
Appropriations Committee
  House ... 50, 111, 116
Architects Registration Board ... 248
Archives Commission ... 179
Armory Building Commission ... 180
Art Society ... 259
Athletic Commission ... 249
Attorney General ... 46, 167-171
  Functions ... 170, 171
  Officials ... 168-170
  Qualifications ... 170
  Term ... 170
  *See also* Mondale, Walter F.
Auditing
  Public accounts ... 220

## B

Ballots ... 159
Banking Committee
  House ... 116
Banking Division ... 184, 185
Baptism River State Park ... 317
Barber Examiners Board ... 249
Barr, Robert N. ... 203, 204, 234
Barr, Samuel R. ... 73, 95, 116, 117
Barron, Rol E. ... 291
Barsness, Edward E. ... 73, 95, 116, 117
Basford, Harry ... 73, 104, 111, 116, 117
Basic Sciences Examiners Board ... 249
Bassett, Wayne R. ... 72, 78, 116, 117
Battles, Everett ... 73, 106, 116, 117
Beedle, Ernest A. ... 72, 91, 116, 117
Benson, C. J. (Cliff) ... 52, 65, 115
Berde, Sydney ... 168, 169
Bergerud, Alf ... 52, 62, 115
Bergeson, B. J. ... 73, 105, 116, 117
Berning, Theodore J. ... 198, 199
Birth Certificates ... 205
Bjornson, Val 164, 165, 238-240, 244, 254-257
  *See also* State Treasurer
Blatnik, John A. ... 350, 355
Blind
  Aid to ... 222
  Services for ... 222
Boiler Operators
  Licensing ... 213
Boroughs ... 340, 341
Brand, Irving R. ... 288
Brick, Thomas ... 109
Bright, Farley D. ... 198, 199
Bright, Joseph J. ... 278
Bronk, Leon L. ... 108
Brown, Robert M. ... 179
Budget Division ... 174
Burdick, Edward A. ... 107
Business Development Advisory Commission ... 237
Business Development Department ... 180, 181
Butler, Gordon H. ... 52, 67, 115

## C

Cahill, John F. ... 286
Calendar of Ordinary Matters ... 50
Candidates
  Filing ... 159, 448-451
Canning Industry ... 178
Canvassing Board ... 237
Capitol Approach Commission ... 234
Capitols ... 20, 23, 30, 31, 33, 37, 174
Carlson, Bernard O. ... 73, 100, 116, 117
Carr, Homer M. ... 52, 67, 112, 115
Census
  Special ... 159
Chauffeurs
  Licensing ... 159
Chief Clerk, House ... 45, 107
Child, Fay George ... 52, 59, 115
Child Welfare ... 222
Chilgren, E. J. ... 45, 73, 104, 238
Chiropody Examiners Board ... 249
Chiropractic Examiners Board ... 250
Christianson, William C. ... 283
Cina, Fred A. ... 41, 73, 103, 113
Cities ... 340-348
Cities of the First and Second Class Committee
  House ... 116
Cities of the First Class Committee
  Senate ... 115
Civil Administration Committee
  House ... 116
  Senate ... 115
Civil Aeronautics Board ... 175
Civil Defense Advisory Council ... 238
Civil Defense Department ... 181, 182
Civil Service Department ... 182, 183
Claims Commission ... 112
Claims Committee
  House ... 116
Clark, James W. ... 9-17, 180, 238
Colleges
  State ... 229, 230, 303, 304
Commerce Committee
  Senate ... 115
Commerce Department ... 183-187
Commerce, Manufacturing and Retail Trade Committee
  House ... 116
Commercial, Transportation, and Communications Committee
  House ... 116
Commissioner of Administration ... 173
Committee of the Whole ... 49
Committee on Committees
  Senate ... 115
Compensation Insurance Board ... 187, 188




Digitized by Google
Original from UNIVERSITY OF CALIFORNIA
Generated on 2013-02-13 18:42 GMT / http://hdl.handle.net/2027/uc1.b4049245
Creative Commons Zero (CC0) / http://www.hathitrust.org/access_use#cc-zero

Conciliation Division ..... 213, 214
Congress
  Federal ..... 356-361
Congressional Act of Admission
  History ..... 439
  Text ..... 440
Congressional Apportionment
  Acts of Minnesota ..... 366, 367
Congressional Districts
  Map ..... 365
Congressmen from Minnesota ..... 349-355
  Since Statehood ..... 362-364
Conn, Edmond F. ..... 72, 76, 116, 117
Conroy, Dan ..... 73, 96, 116, 117
Consent Calendar ..... 50
Conservation
  Soil ..... 227, 228
  Timber ..... 190
Conservation Department ..... 188-193
Conservatives ..... 42, 45, 51
Constitutional Officers ..... 149-171
Constitution, Minnesota
  History ..... 409-420
  Proposed amendments ..... 452
  Text ..... 421-438
Constitution, United States ..... 371-378
Cooperatives ..... 177, 178
Cooperatives and Marketing Committee
  House ..... 116
Corporations ..... 158
Corrections Commissioner ..... 193, 194
Corrections Department ..... 193-196, 313-315
Costello, Howard J. ..... 194
Counties
  Officers ..... 334-339
Crime ..... 197
Criminal Apprehension Bureau ..... 196, 197
Crippled Children ..... 222
Cullinan, John J. ..... 108
Cummings, Roy H. ..... 72, 78, 116, 117
Cunningham, Lawrence ..... 72, 79, 116, 117

## D

Dahl, Edward O. ..... 187
Dairy Industry
  Regulation ..... 178
Dairy Products and
  Livestock Committee
  House ..... 116
Davies, Jack (John T.) ..... 52, 60, 115
Day, A. Whittier ..... 193, 194
Deaf
  School for ..... 222
  Services for ..... 222
Death Certificates ..... 205
Dell, Roger L. ..... 243, 274
Democratic-Farmer-Labor
  Party ..... 24, 42, 442, 443
  *See also* Elections
Dental Examiners Board ..... 250
Dependent Children
  Aid to ..... 222
Detectives
  Licensing ..... 159
De Yoannes, Armando M. ..... 210
Dickinson, Leonard R. ..... 73, 104, 116, 117
Dirlam, Aubrey W. ..... 72, 80, 116, 117
Disaster, *see* Civil Defense Department
Disabled
  Aid to ..... 222
Disease
  Animal ..... 216, 217
  Human ..... 204-206
  Plants ..... 178
District Court ..... 270-272, 282-295, 298, 299
  Judges ..... 282
Donovan, Joseph L. ..... 156-159, 237-239, 243
  *See also* Secretary of State
Dosland, W. B. ..... 52, 65, 115
Drainage and Soil Conservation Committee
  House ..... 116
Drivers
  Licensing ..... 159
Duluth ..... 18
Dunlap, Robert R. ..... 52, 53, 114, 115
Dunn, Roy E. ..... 73, 97, 116, 117
Duxbury, L. L., Jr. ..... 45, 72, 74, 116, 117

## E

Education ..... 15, 16, 22, 23, 197-200
  Public school system ..... 300-302
  State aids ..... 301, 302
  State colleges ..... 303, 304
  University ..... 20, 22, 305-309
Education, Board of ..... 197-200, 300-302
Education Committee
  House ..... 116
  Senate ..... 115
Education Department ..... 197-200
Egg
  Licensing ..... 178
Egg and Poultry Division ..... 177, 178
Egg Production ..... 178
Elections ..... 441-596
  Calendar, 1962 ..... 448
  Canvassing Board ..... 237
  General ..... 476-595
    Congress ..... 493-595
    Constitutional
      amendments ..... 452, 488, 489
    District Courts ..... 477-479
    Legislature ..... 480-487
    State offices ..... 490-492
    Supreme Court ..... 491, 492
    United States Senate ..... 489
  Officials to be elected, 1962 ..... 449-451
  Primary ..... 458-475
    Democratic-Farmer-Labor vote
      For Congress ..... 459-461
      For state offices ..... 462-463
    Republican vote
      For Congress ..... 459-461
      For state offices ..... 464-467
      United States Senate ..... 464, 465
  Without party designation
    (judicial) ..... 466, 467
Elections and Reapportionment
  Committee
  Senate ..... 115
Elections Committee
  House ..... 116
Electricity Board ..... 250
Employment Agencies
  Licensing ..... 213
Employment Security Department ..... 200, 201
Employees' Compensation Committee
  House ..... 116
Enabling Act
  History ..... 21, 407
  Text ..... 407, 408
Enebo, Stanley A. ..... 72, 88, 116, 117
Enestvedt, Odean ..... 72, 84, 116, 117
Engineers Registration Board ..... 248
Engrossment and Enrollment Committee
  House ..... 116
Epilepsy ..... 221
Equalization Aid
  Review Committee ..... 238, 239
Erdahl, L. B. ..... 72, 76, 116, 117
Erickson, Chris L. ..... 52, 55, 111, 115
Erickson, George D. ..... 289
Ethics Committees ..... 114
Evenson, Clarence I. ..... 73, 96, 116, 117
Everson, Ronald A. ..... 73, 98, 116, 117
Examining and Licensing Boards ..... 248-253
Exceptional Children,
  Advisory Board on ..... 236, 237
Executive Council ..... 239
Executive Department ..... 149-266
  Boards ..... 172-258
  Officers, Constitutional ..... 149-171

Digitized by Google
Original from UNIVERSITY OF CALIFORNIA
Generated on 2013-02-13 18:42 GMT / http://hdl.handle.net/2027/uc1.b4049245
Creative Commons Zero (CC0) / http://www.hathitrust.org/access_use#cc-zero

Officers since statehood ..... 263-266
Semi-state societies ..... 259-262
Executive Secretary to Governor ..... 151
Exploration ..... 12, 13, 18, 19, 20

## F

Fair Employment Practices Commission ..... 201, 202
Fair Trade ..... 181
Falkenhagen, Al ..... 72, 76, 116, 117
Farmer-Labor Party ..... 24
Feed Production ..... 178
Feidt, Daniel ..... 52, 61, 115
Fena, Jack ..... 73, 103, 116, 117
Ferrario, Richard E. ..... 52, 67, 115
Fertilizer ..... 178
Fieldman, Esther Fox ..... 73, 104, 116, 117
Filing for Office ..... 159, 448-451
Finance Committee
Senate ..... 50, 111, 115
Fire Arms
Safety ..... 191
Fire Marshal ..... 185, 186
Fitzgerald, John M. ..... 72, 83, 116, 117
Fitzsimons, Richard W. ..... 73, 106, 116, 117
Flag
Minnesota ..... 4, 26, 27
Flandrau State Park ..... 318
Flinn, Charles A. ..... 289
Flint, Jack G. ..... 215, 216, 234
Flour Milling ..... 15, 20, 22
Flower
Minnesota state ..... 26, 27, 31
Flynn, Harold E. ..... 283
Food
Inspection ..... 178
Forbes, Arnold C. ..... 294
Forestry Camps ..... 195
Forestry Committee
House ..... 116
Forestry Division ..... 189, 190
Forests
State ..... 326-332
Fort Snelling ..... 19-21
Fosseen, Rolf ..... 287
Franke, Donald T. ..... 72, 75, 116, 117
Franz, Sam ..... 72, 78, 116, 117
Franz, W. J. ..... 52, 55, 115
Fraser, Donald M. ..... 42, 52, 60, 115
French, Geo. A. ..... 72, 88, 116, 117
Frellsen, Sidney A. ..... 189, 192
Fridley, Russell W. ..... 179, 239, 260
Fudro, Stanley J. ..... 72, 86, 116, 117
Fugina, Peter X. ..... 73, 103, 111, 116, 117
Fuller, Graham ..... 72, 79, 114, 116, 117
Fur Trade ..... 12, 13, 19
Furst, Frank ..... 72, 75, 116, 117

## G

Gahr, H. A. ..... 70, 71
Galarneault, John T. ..... 294
Gallagher, Frank T. ..... 237, 275
Gallagher, Thomas ..... 275
Game and Fish Committee
House ..... 116
Senate ..... 115
Game and Fish Division ..... 191
Gandrud, Sam G. ..... 293
Gehrke, August W. ..... 198, 199
General Legislation Committee
House ..... 116
Senate ..... 115
General Orders ..... 49, 50
Geographic Board ..... 239
George, Grover C. ..... 52, 57, 115
Gerling, Gordon D. ..... 73, 99, 116, 117
Gifted Children, Advisory Board on ..... 236, 237
Gimpl, Joe ..... 73, 101, 116, 117
Gingold, Archie L. ..... 237, 285
Goodin, H. P. (Pat) ..... 52, 61, 115
Governor ..... 39, 44-46, 51, 150-153
Functions ..... 152-153
Officials ..... 151
Qualifications ..... 151, 152
Term ..... 151, 152
Vote for since 1857 ..... 453-455
*See also* Andersen, Elmer L.
Graff, John W. ..... 284
Grain
Inspection and weighing ..... 225, 227
Grain Appeals Board ..... 239
Grand Portage ..... 19
Grant, George E. ..... 73, 100, 116
Great Lakes Commission ..... 113
Great Lakes-St. Lawrence Tidewater Commission ..... 239
Grittner, Karl F. ..... 44, 52, 62, 115
Grussing, George P. ..... 72, 84, 116, 117
Gunn, William D. ..... 288
Gustafson, Carl W. ..... 295

## H

Hachey, Ronald E. ..... 237, 284
Hadler, J. J. ..... 293
Haering, Arlo E. ..... 283
Hagen, Leon H. ..... 217
Hairdressing and Beauty Culture Examiners Board ..... 250
Hall, Clinton J. ..... 72, 74, 116, 117
Hall, Levi M. ..... 286
Halsted, Charles L. ..... 73, 99, 113, 116, 117
Handicapped Children, Advisory Board on ..... 236, 237
Hansen, Robert G. ..... 233
Hanson, Hector ..... 109
Hanson, Norman W. ..... 52, 66, 115
Hanson, Rudolph ..... 52, 54, 115
Harren, Henry M. ..... 52, 64, 114, 115
Harris, Lyle V. ..... 165
Hartle, John A. ..... 72, 81, 113, 116, 117, 238
Hatfield, Arnold W. ..... 285
Hatfield, Rolland F. ..... 231, 238, 240
Head, Douglas M. ..... 72, 87, 116, 117
Health Committee
House ..... 116
Health Department (State Board of Health) ..... 203-206
Hegstrom, M. K. (Mac) ..... 72, 77, 116, 117
Hella, U. W. ..... 189, 192, 239
Henning, H. J. ..... 73, 97, 116, 117
Heuer, Wm. C. F. ..... 52, 65, 111, 115
Highways Committee
House ..... 116
Highway Patrolmen's Retirement Association ..... 254
Highways, Department ..... 207-209
Hinman, Keith ..... 73, 98, 116, 117
Historic Sites and Markers Commission ..... 239
Historical Society ..... 210, 260, 261
Hofstad, Alvin O. ..... 72, 84, 116, 117
Holand, P. J. ..... 52, 54, 115
Holidays
Legal ..... 385
Holm, Christ ..... 290
Holman, Mahlon E. ..... 70, 71
Holmquist, Stanley W. ..... 52, 59, 115
Horticultural Society ..... 261
Hospitals
Alcoholic ..... 311
Crippled Children ..... 222, 311, 312
Epileptic ..... 221
Licensing ..... 206
Mental ..... 221, 311
Public ..... 221
Tuberculosis ..... 222, 311, 312
Hotels
Licensing ..... 205
House, William H. ..... 73, 101, 116, 117
House of Representatives ..... 40-51
Committees ..... 43, 44, 49, 51, 116, 117
Employees ..... 133


Digitized by Google
Original from UNIVERSITY OF CALIFORNIA
Generated on 2013-02-13 18:42 GMT / http://hdl.handle.net/2027/uc1.b4049245
Creative Commons Zero (CC0) / http://www.hathitrust.org/access_use#cc-zero

Officers ..... 45, 107-109
Organization ..... 43
Picture ..... 46, 48
Roster ..... 72-106
Rules ..... 126-134
*See also* Legislative Department
Howe, Edward A. ..... 5, 157, 442-447
Howes, Wilmur E. ..... 157
Human Rights Commission ..... 202, 203
Humphrey, Hubert Horatio, Jr. ..... 349, 351
Hursh, Morris ..... 220, 221
Hynes, Terence M. ..... 211, 212

## I

Imm, Val ..... 52, 55, 113, 115, 238
Indians ..... 18-25, 211
Industrial Commission ..... 211-213
Insect Control ..... 178
Institutions
State ..... 310-315
Insurance Agents
Licensing ..... 186
Insurance Board ..... 244
Insurance Committee
House ..... 117
Insurance Division ..... 185, 186
Interim Committees ..... 114
Interstate Cooperation Commission 113, 238
Investment Board ..... 240
Iron Range Resources and Rehabilitation Commission ..... 113, 114, 210, 211
Irvine, L. J. ..... 290
Iverson, Carl M. ..... 73, 96, 116, 117

## J

Jackson, John W. ..... 182, 183
Jaroscak, Paul J. ..... 237, 288
Jensen, Ruth E. ..... 278
Johnson, C. Elmer ..... 52, 67, 115
Johnson, Einar W. ..... 161
Johnson, Erling ..... 199
Johnson, Ralph W. ..... 52, 64, 115
Johnson, Rollin G. ..... 295
Johnson, Victor H. ..... 290
Johnson, Victor L. ..... 73, 106, 112, 116, 117
Jones, Richard C. (Dick) ..... 73, 93, 116, 117
Jopp, Ralph P. ..... 72, 83, 116, 117
Josefson, J. A. ..... 52, 56, 111, 115
Joyce, William H. ..... 214
Judd, Walter H. ..... 350, 354
Jude, Victor N. ..... 72, 85, 116
Judicial Council ..... 296
Judicial Department ..... 267-299
District Court ..... 270-272, 282-295, 298, 299
Divisions ..... 270-273
Justices of the Peace ..... 273
Map of districts ..... 281
Municipal Courts ..... 272, 273, 295, 296
Officers since statehood ..... 296-298
Probate Court ..... 272
Proposed reforms ..... 273-274
Supreme Court ..... 267-270, 274-280, 296-298
Judicial districts
Map ..... 281
Judiciary Committee
House ..... 117
Senate ..... 115
Jungclaus, Walter C. ..... 72, 83, 116, 117
Justices of the Peace ..... 273
Juvenile delinquency ..... 196, 314

## K

Kalina, Harold ..... 52, 60, 115
Kaner, Sidney E. ..... 291
Karth, Joseph E. ..... 350, 353
Lee, L. J. ..... 73, 105, 116, 117
Keith, A. M. (Sandy) ..... 52, 54, 115
Keller, J. R. (Jim) ..... 52, 53, 113, 115, 238
Kelly, Dr. J. J. ..... 72, 79, 116, 117
Kennedy, Hugh T. ..... 108
Keyes, Leonard ..... 294
Kimball, James W. ..... 189, 191
King, Stafford ..... 160, 161, 179, 238-240, 255-257
*See also* State Auditor
Kinzer, John J. ..... 73, 95, 116, 117
Klaus, Walter K. ..... 72, 83, 116, 117
Knudsen, Eugene P. ..... 72, 84, 111, 116, 117
Knudson, Theodore B. ..... 287
Knutson, Oscar R. ..... 275
Kording, Herman J. ..... 52, 61, 115
Krenik, George B. ..... 72, 82, 116
Kress, Evelyn ..... 107
Kroehler, Franklin P. ..... 52, 56, 115
Krueger, Ray G. ..... 70, 71
Kucera, Robert C. ..... 43, 72, 82, 116, 117

## L

Labor and Industry Department ..... 211
Labor Committee
House ..... 117
Senate ..... 115
Labor Conciliator ..... 213, 214
LaBrosse, Francis (Frenchy) ..... 73, 102, 116, 117
Lake Superior ..... 12
Land Exchange Commission ..... 240
Land Use Committee ..... 240
Lands and Minerals Division ..... 191, 192
Langen, Odin ..... 350, 355
Langley, Clarence G. ..... 72, 82, 116, 117
Larson, Lew W. ..... 52, 53, 115
Larson, Norman ..... 42, 45, 52, 69, 115, 238
Larson, William C. ..... 287
Latz, Robert (Bob) ..... 72, 89, 116, 117
Lauerman, Leo J. ..... 52, 58, 113, 115
Law Examiners Board ..... 251
Law Library ..... 279, 280
Lawson, Edward L. ..... 189, 190
Leahy, George H. ..... 107
Lee, L. J. ..... 73, 105, 116, 117
Legislative Advisory Committee ..... 111
Legislative Apportionment Acts
1913 ..... 144-146
1933 ..... 24
1959 ..... 41, 141-143, 146-148
Legislative Building Commission ..... 111, 112
Legislative Department ..... 39-148
Committees ..... 43, 44, 110-117
Districts ..... 41, 141-143, 146-148
Elections ..... 41
Functions ..... 39-41
Joint rules ..... 135-137
Law-making procedure ..... 45-51
Members ..... 41, 42, 52, 72-73
Officers ..... 42, 43
Organization ..... 42, 43, 70, 71, 107-109
Position ..... 40, 41
Records ..... 158
Sessions ..... 44, 45
Territorial ..... 138, 139
*See also* House of Representatives, Senate
Legislative Districts ..... 41, 146-148
Maps ..... 141-143
Legislative Manual ..... 159
Legislative Research Committee ..... 110, 111
Leland, Wilfred C. ..... 201, 202
Liberals ..... 42, 45, 51
Libraries ..... 199
Licenses
Aircraft ..... 175
Aircraft pilots ..... 175
Antifreeze ..... 178
Auto dealers ..... 159
Banks ..... 185
Barbers ..... 249
Boiler operators ..... 213
Chauffeurs ..... 159
Chiropodists ..... 249


Digitized by Google
Original from UNIVERSITY OF CALIFORNIA
Generated on 2013-02-13 18:42 GMT / http://hdl.handle.net/2027/uc1.b4049245
Creative Commons Zero (CC0) / http://www.hathitrust.org/access_use#cc-zero

Chiropractors ..... 250
Common carriers ..... 225
Dentists and dental hygienists ..... 250
Detectives ..... 159
Drivers ..... 209
Economic poisons ..... 178
Egg ..... 178
Electricians ..... 250
Employment agencies ..... 213
Hairdressers ..... 250
Hospitals ..... 206
Hotels and restaurants ..... 205
Insurance agents ..... 186
Liquor ..... 215
Masseurs ..... 251
Midwives ..... 251
Motor vehicles ..... 159
Nurses ..... 251
Optometrists ..... 252
Osteopaths ..... 252
Physicians ..... 251
Plumbers ..... 205
Produce dealers ..... 178
Real estate brokers ..... 187
School bus drivers ..... 159
Steamfitters ..... 213
Veterinarians ..... 253
Watchmakers ..... 253
Lieutenant Governor ..... 43, 45, 47, 53, 70, 154, 155
Functions ..... 155
Qualifications ..... 155
Term ..... 155
*See also* Rolvaag, Karl F.
Liquor
Taxes ..... 162, 166, 215
Liquor Control Commissioner ..... 214, 215
Liquor Control Committee
Senate ..... 115
Liquor Control Department ..... 214, 215
Livestock
Marketing and weighing ..... 225, 227
Livestock Industry ..... 23
Livestock Sanitary Board ..... 215-217
Local Government Committee
Senate ..... 115
Loehr, August A. ..... 108
Loevinger, Lee ..... 237
Lofvegren, Clifford ..... 52, 64, 111, 115
Logs and Lumber
Surveyor General ..... 230
London, Ben L. ..... 107
Loring, Charles ..... 268
Lumber Industry ..... 10, 22, 31
Lundgren, Paul A. ..... 293
Luther, Sally ..... 72, 87, 111, 116, 117
Lyons, Earl J. ..... 237, 287


## M


MacGregor, Clark ..... 350, 353
MacIver, Dale ..... 175
Magnusson, Cyrus E. ..... 185, 244, 255-257
Mahowald, Robert A. ..... 73, 94, 116
Majority Leaders ..... 43
Mann, George ..... 72, 78, 116, 117
Mann, Walter H. ..... 290
Mapping-Advisory Board ..... 240, 241
Marketing ..... 176-178, 181
Marketing Services Division (Agriculture) ..... 177, 178
Marshall, James C. ..... 207, 208, 238-240
Marshall, Fred ..... 350, 354
Maruska, Harveydale ..... 73, 105
Marzitelli, Frank D. ..... 207, 208
Mason, Milton D. ..... 289
Matson, Leroy E. ..... 269
Matz, Max J. ..... 70, 71
McCarthy, Eugene J. ..... 349, 351
McCarthy, John ..... 277
McCarty, Glenn D. ..... 72, 89, 114, 116, 117
McGill, John D. ..... 72, 75, 117
McGowan, Martin J., Jr. ..... 72, 85, 116, 117
McGuire, Michael E. ..... 52, 57, 115
McKee, John H. ..... 52, 68, 115
McKenzie, William B. ..... 72, 92, 116, 117
McLeod, Donald ..... 72, 75, 116, 117
McRobert, J. B. ..... 70, 71
Medical Examiners Board ..... 251
Mental Health ..... 221, 222
Mental Hospitals ..... 221, 311
Merit System Council ..... 241
Metcalf, John A. ..... 52, 58, 115
Military Affairs Department ..... 217-219
Milk (See Dairy Industry)
Minerals Division ..... 189, 191, 192
Minimum Wages ..... 213
Minneapolis-St. Paul Metropolitan Airports Commission ..... 241, 242
Minneapolis-St. Paul Sanitary District ..... 242, 243
Minnesota
Capitols ..... 20, 23, 30, 31, 33, 37, 174
Chronology ..... 18-25
Civil War and Sioux Uprising ..... 32-38
Founding pioneers ..... 12-14
Population ..... 20, 21, 24, 25, 31
Progress ..... 15-17
State bird ..... 15, 28, 31
State flag ..... 27
State flower ..... 27, 31
State motto ..... 2, 31
State seal ..... 27
State song ..... 29, 31
State tree ..... 27, 31
Statehood ..... 21
Territory ..... 9-12, 31
Vital statistics ..... 31
Wars ..... 21, 22, 24
Mitchell, C. C. ..... 52, 66, 115
Moeglein, Chester J. ..... 180, 217, 238
Mondale, Walter F. ..... 167, 169, 179, 238-240, 243, 246
*See also* Attorney General
Monuments
State ..... 325, 326
Mosier, Leo D. ..... 72, 89, 113-114, 116, 117, 238
Motor Vehicles
Registration ..... 159
Motor Vehicles Committee
House ..... 117
Mueller, August B. ..... 72, 81, 116, 117
Mulally, Edward D. ..... 285
Mulder, Michael H. ..... 72, 92, 116, 117
Munger, Willard M. ..... 73, 102, 113
Municipal Affairs Committee
House ..... 117
Municipal Commission ..... 243
Municipal Courts ..... 272, 273, 295, 296
Municipalities ..... 340-348
Murk, George E. ..... 72, 86, 116, 117
Murphy, James F. ..... 294
Murphy, Leo F. ..... 286
Murphy, William P. ..... 237, 276
Murray, Frank J. ..... 168, 169
Murray, Louis A. ..... 52, 69, 115


## N


National Guard ..... 217-219
Nelsen, Ancher ..... 349, 352
Nelsen, Roy C. ..... 283
Nelson, Edward ..... 108
Nelson, Harold S. ..... 52, 57, 112, 115
Nelson, Martin A. ..... 276
Nelson, R. N. ..... 73, 97, 116, 117, 246
Newhouse, Julian O. ..... 73, 95, 116, 117
News Correspondents ..... 394
Newspapers ..... 388-393
Nicholson, Dana ..... 288
Nolan, Mark ..... 290
Nolan, Ray D. ..... 189, 191
Noonan, Roy T. ..... 196, 197


Digitized by Google
Original from UNIVERSITY OF CALIFORNIA
Generated on 2013-02-13 18:42 GMT / http://hdl.handle.net/2027/uc1.b4049245
Creative Commons Zero (CC0) / http://www.hathitrust.org/access_use#cc-zero

Nordin, John H., Sr. 73, 94, 116, 117
Nordlie, O. G. 72, 85, 116, 117
Noreen, Roger F. 73, 101, 116, 117
Northwest Ordinance of 1787
History 396, 397
Text 398-400
Novak, Edward G. 52, 62, 113, 114, 115, 238
Nurminen, Birger 73, 100, 116, 117
Nursing Board 251

## O

O'Dea, Richard W. (Dick) 47, 73, 93, 116, 117
Odegard, Robert J. 73, 100, 116, 117
Officials
Fifty states 380-384
Old Age Assistance 222
O'Loughlin, Harold J. 52, 63, 113, 115, 238
Olsenius, Leman 70, 71
Olson, John L. 52, 55, 115
Olson, Roland E. 70, 71
Optometry Board 252
Organic Act
History 401
Text 402-406
Ossanna, Oliver A. 224
Osteopathy Board 252
Otis, James C. 276

## P

Pardons Board 243
Parish, Richard J. 72, 90, 116, 117
Parks, Clayton 284
Parks, Clifton 73, 93, 116, 117
Parks
State 316-325
Parks Division 189, 192
Parole Board 219
Paulson, Harvey N. 72, 80, 116, 117
Pearson, Albin S. 284
Petersen, Hjalmar 223, 224
Peterson, A. Harold 73, 101, 116, 117
Peterson, Annabelle 70, 71
Peterson, C. Donald 72, 90, 116, 117
Peterson, Elmer 45, 52, 68, 113, 115
Peterson, Jack M. 73, 102, 116, 117
Pharmacy Board 252
Physical Therapists Examining Committee 252
Plant Disease 178
Plant Industry Division 177, 178
Plumbers
Licensing 205
Plunkett, Warren F. 286
Podgorski, Anthony (Al) 72, 91, 116, 117
Poisons
Analysis 178
Licensing 178
Police Officers' Retirement Fund 257
Policy Boards and Commissions 236-247
Political Parties 442-447
Politics 20, 23-25
*See also* Elections
Pomush, James 211, 212
Popovich, Peter S. 44, 72, 92, 113, 116, 117, 238
Popp, Harold R. 52, 58, 111, 115
Population 13-16, 20, 21, 24, 25, 31
Municipalities 341-348
*See also* Census
Post Offices 341-348
Poultry Industry 178
Prentis, Roy C. 229
President, United States
Vote for since 1860 456
President Pro Tem of Senate 42, 43, 45, 69, 70
Prifrel, Joseph, Jr. 72, 91, 113, 116, 117, 238
Printing
State 174
Prisons 194-196, 313
Probate Court 272
Probation Board 194-196
Procurement Division 174
Produce Dealers
Licensing 178
Prout, Clarence 188, 189, 227, 234, 238-240, 244
Psychologists Examiners Board 253
Public Assistance 222, 223
Public Domain Committee
Senate 115
Public Employees' Retirement Association 255, 256
Public Examiner Department 219, 220
Public Health Nursing 204, 206
Public Highways Committee
Senate 115
Public Property Division 173, 174
Public Relief Committee 111
Public School System 300-302
Public Utilities 224, 225, 227
Public Welfare Committee
Senate 115
Public Welfare Department 220-223, 310-313
Publication Board 243, 244

## Q

Quie, Albert H. 349, 352

## R

Radio Stations 24, 386, 387
Railroad and Warehouse Commission 223-227
Railroads 20-23
Ramberg, Arthur E. 212
Raskas, Bernard S. 109
Rasmussen, Paul A. 223, 224
Real Estate Brokers
Licensing 187
Reapportionment, *See* Apportionment
Reapportionment Committee
House 117
Red Wing Training School 195, 313, 314
Reformatories 194-196, 313, 314
Reindal, Oscar B. 70, 71
Relief
General 222, 223
Renner, Robert G. 43, 73, 96, 116, 117
Rensch, Robert V. 284
Representatives
*See* House of Representatives
Representatives in Congress
From Minnesota 349, 350, 354, 355
Since statehood 362-364
By states 357-360
Republican Party 42, 151, 442, 443
*See also* Elections
Restaurants
Licensing 204, 205
Retarded Children 221, 311
Retirement Boards 254-258
Revisor of Statutes 46, 278, 279
Richardson, A. C. 286
Richardson, Hervey 73, 96, 116, 117
Richardson, John L. 52, 64, 115
Richie, Richard W. 72, 90, 116, 117
Roemer, Arthur C. 231
Rogers, Harold N. 287
Rogosheske, W. F. 292
Rolloff, C. A. 292
Rolvaag, Karl F. 154, 155, 238
*See also* Lieutenant Governor
Root, Chas. W. 45, 52, 61, 115
Root River Valley 8
Rosenmeier, Gordon 45, 52, 66, 113, 115
Rucker, Clifford E. 202, 203
Ruegemer, E. J. 292

Digitized by Google
Original from UNIVERSITY OF CALIFORNIA
Generated on 2013-02-13 18:42 GMT / http://hdl.handle.net/2027/uc1.b4049245
Creative Commons Zero (CC0) / http://www.hathitrust.org/access_use#cc-zero

Rules
House ... 126-134
Joint House and Senate ... 135-137
Senate ... 118-125
Rules and Legislative Expense Committee
Senate ... 44, 115
Rules Committee
House ... 44, 50, 117
Rutter, Loren S. ... 73, 103, 113, 116, 117

## S

Sabo, Martin O. ... 72, 87, 116, 117
Safety Standards ... 212, 213
Salmore, Raphael F. ... 52, 63, 115
Sands, Arthur W. ... 184
Sauk Centre Home School for Girls ... 195, 313, 314
Schaffer, Emil ... 72, 76, 116, 117
Schneider, Roberta R. ... 168, 169
Schon, Hubert A. ... 181, 182, 238
School Funds ... 200
Schultz, Harold W. ... 45, 52, 62, 114, 115
Schulz, Roy ... 72, 77, 116, 117
Schumann, Marvin C. ... 73, 94, 116, 117
Schutz, Clarence A. ... 70, 71
Schwanke, Fred W. ... 73, 99, 116, 117
Schweickhard, Dean M. ... 197, 199, 238
Seal
Minnesota state ... 27, 158
Searle, Rodney N. ... 72, 81, 116, 117
Secretary of State ... 156-159
Functions ... 158, 159
Officials ... 157
Qualifications ... 158
Term ... 158
*See also* Donovan, Joseph L.
Secretary of the Senate ... 45, 70, 71
Securities Division ... 186, 187
Seed Testing ... 178
Selnes, E. R. ... 292
Semi-state Societies ... 259-262
Senate
Committees ... 43, 44, 115
Employees ... 123
Officers ... 45, 70, 71
Picture ... 47
Roster ... 52-69
Rules ... 118-125
*See also* Legislative Department
Senators, U. S.
From Minnesota ... 349, 351
Since Statehood ... 362
By states ... 356
Service and Aid Programs ... 221-223
Sewage Disposal ... 243
Shakopee Reformatory ... 194-196, 313
Shannon, James P. ... 32-38
Sherman, Mae ... 277
Shipka, Vladimir ... 44, 52, 66, 115
Shovell, William L. (Bill) ... 41, 73, 92, 113, 116, 117, 238
Sibley House Association ... 261, 262
Sinclair, Donald ... 52, 69, 113, 115, 238
Skeate, John P. ... 72, 86, 111, 116, 117
Slen, Rolf O. ... 168, 169
Sletten, Luther O. ... 288
Soil Conservation Committee ... 227, 228
Soldiers' Home Board ... 228, 229
South Dakota-Minnesota Boundary Waters Commission ... 244
Speaker of the House ... 42, 43, 45, 47, 74
Special Orders ... 50
Standing Committees
House ... 116, 117
Senate ... 115
Starkey, Frank T. ... 200
State Auditor ... 160-163
Functions ... 161, 162
Officials ... 161
Qualifications ... 161
Term ... 161
*See also* King, Stafford
State College Board ... 229, 230
State Employees Merit Award Board ... 241
State Employees Insurance Board ... 244
State Employees Retirement Association ... 256, 257
State Guard ... 218
State Institutions Committee
House ... 117
State Printer ... 174
State Parks Division ... 192
State Treasurer ... 164-166
Functions ... 166
Officials ... 165
Qualifications ... 165
Term ... 165
*See also* Bjornson, Val
States ... 379-384
Autonomy ... 379
Legislatures ... 382-384
Officials ... 380
Compensation ... 381
List ... 380
Meeting time ... 384
Terms ... 384
Steamfitters
Licensing ... 213
Stevenson, William E. ... 173, 179, 238, 239, 243
Stewart, Arthur A. ... 284
Stillwater State Prison ... 20, 194-196, 313
Stone, Ivan ... 72, 80, 116, 117
Storage
Rates ... 227
Sundet, A. O. ... 52, 57, 112, 115
Sundseth, John ... 108
Supreme Court ... 267-270, 274-280, 296-298
Surplus Property ... 174
Surveyor General of Logs and Lumber ... 230
Surveyors Registration Board ... 248
Swain, Thomas H. ... 151
Swanberg, John H. ... 208
Swanson, Clayton A. ... 207, 208
Swenson, Donald E. ... 72, 77, 116, 117
Swenson, Glen W. ... 72, 85, 116, 117
Sylvestre, J. H. ... 294
Syverson, Mervin ... 176

## T

Taconite ... 12, 25
*See also* Iron Mining
Talbott, Forrest ... 157
Tallakson, Thomas ... 288
Tax Appeals Board ... 244
Taxation Department ... 231-233
Taxes
Income ... 231, 232
Insurance premiums ... 186
Inheritance and gift ... 231, 232
Iron ore ... 233
Liquor ... 162, 166, 215
Motor fuel ... 231, 232
Motor vehicles ... 159
Property ... 161, 231, 233
Tobacco products ... 231, 233
Taxes Committee
House ... 111, 117
Senate ... 111, 115
Teachers
Certification ... 200
Teachers' Retirement Association ... 257, 258
Telephone Companies
Rates ... 224, 227
Television Stations ... 386
Temperance and Liquor Control Committee
House ... 117
Territorial Legislature ... 138, 139
Thistledew Lake Forestry Camp ... 195, 313, 315
Thomas, Emrys Price ... 109

Digitized by Google
Original from UNIVERSITY OF CALIFORNIA
Generated on 2013-02-13 18:42 GMT / http://hdl.handle.net/2027/uc1.b4049245
Creative Commons Zero (CC0) / http://www.hathitrust.org/access_use#cc-zero

Thuet, Paul A. 52, 58, 115
Tiemann, Edmund C. 73, 94, 116
Timber
State 190, 230
Tomczyk, Edward J. 72, 86, 116, 117
Topping, J. Allan 186
Torrey, H. Y. 70, 71
Tourist Trade 181
Towns and Counties Committee
House 117
Trade Marks
Registration 159
Transportation
Rates 224, 225, 227
Transportation Committee
Senate 115
Treasurer 164-166
Tree
Minnesota state 27, 31
Tuberculosis 222, 312
Turnbladh, Will C. 193, 194
Twin Cities Metropolitan Planning
Commission 245, 246

## U

Ukkelberg, Cliff 52, 65, 115
Underhill, J. K. 291
Unemployment Compensation 200, 201
Uniform State Laws Commission 246
United States Government 349-378
National officials 368
Officials in Minnesota 369, 370
University Committee
House 117
University of Minnesota 20, 22, 305-309
Administrative officers 305
Board of Regents 305
Upper Mississippi and St. Croix
River Improvement Commission 246

## V

Vadheim, Joseph 52, 56, 115
Van De Riet, G. J. 72, 77, 116
Van Santen, Peter 73, 98, 116, 117
Vecellio, Raymond B. 173
Veterans Affairs Department 233, 234
Veterans and Military Affairs Committee
House 117
Veterans Service Building Commission 234
Veterinary Examining Board 253
Villages 340-348
Vocational Education 199
Vocational Rehabilitation 200
Volstad, Edward J.
(Eddie) 72, 88, 112, 116, 117
Voting Machine Commission 246
Voxland, Roy L. 72, 82, 116
Voyageurs 12, 18
Vukelich, Thomas D. 52, 68, 115

## W

Wahlstrand, Harry L. 52, 59, 115
Walz, Norman J. 52, 68, 115
Wanek, Richard E. 213
Wangensteen, George 46, 73, 99, 114,
116, 117
Wangensteen, Ove M. 220, 221
Wanvick, Arne C. 73, 102, 113, 116, 117
Warnke, Curtis B. 72, 80, 116, 117
Watchmaking Examiners Board 253
Water Pollution Control
Commission 234, 235
Water Resources Board 247
Waters Division 189, 192, 193
Wee, Reuben L. 45, 72, 79, 112, 116, 117
Weed Control 178
Weeks, John A. 286
Weights and Measures Division 224, 227
Welch, Thomas P. 52, 59, 113, 115
Welfare Committee
House 117
Welfare Department
*See* Public Welfare Department
Westin, Leslie E. 52, 63, 115
Whitaker, Robert A. 179, 219
Wichterman, Ben M. 73, 105, 116, 117
Wilder, Harvey A. 73, 106, 116, 117
Willow River Forestry Camp 195, 313-315
Wilson, Byron R. 291
Wilson, Duane A. 176, 227, 234, 240
Wiseth, Roy E. 52, 69, 115
Workmen's Compensation 188, 213
Wozniak, D. D.
(Don) 47, 72, 91, 116, 117, 242
Wright, Donald Orr 42, 52, 60, 113, 115
Wright, F. Gordon 72, 89, 116, 117

## Y

Youth Conservation Division 196, 313, 314

## Z

Zwach, John M. 43, 52, 56, 115

Generated on 2013-02-13 18:42 GMT / http://hdl.handle.net/2027/uc1.b4049245
Creative Commons Zero (CC0) / http://www.hathitrust.org/access_use#cc-zero
Digitized by Google
Original from UNIVERSITY OF CALIFORNIA

Generated on 2013-02-13 18:42 GMT / http://hdl.handle.net/2027/uc1.b4049245
Creative Commons Zero (CC0) / http://www.hathitrust.org/access_use#cc-zero

Digitized by Google

Original from
UNIVERSITY OF CALIFORNIA

Generated on 2013-02-13 18:42 GMT / http://hdl.handle.net/2027/uc1.b4049245
Creative Commons Zero (CC0) / http://www.hathitrust.org/access_use#cc-zero

Digitized by Google

Original from
UNIVERSITY OF CALIFORNIA

Generated on 2013-02-13 18:42 GMT / http://hdl.handle.net/2027/uc1.b4049245
Creative Commons Zero (CC0) / http://www.hathitrust.org/access_use#cc-zero

Digitized by Google

Original from
UNIVERSITY OF CALIFORNIA

Generated on 2013-02-13 18:42 GMT / http://hdl.handle.net/2027/uc1.b4049245
Creative Commons Zero (CC0) / http://www.hathitrust.org/access_use#cc-zero

Digitized by Google

Original from
UNIVERSITY OF CALIFORNIA



Generated on 2013-02-13 18:42 GMT / http://hdl.handle.net/2027/uc1.b4049245
Creative Commons Zero (CC0) / http://www.hathitrust.org/access_use#cc-zero

Digitized by Google

Original from
UNIVERSITY OF CALIFORNIA




Digitized by Google
Original from
UNIVERSITY OF CALIFORNIA
Generated on 2013-02-13 18:42 GMT / http://hdl.handle.net/2027/uc1.b4049245
Creative Commons Zero (CC0) / http://www.hathitrust.org/access_use#cc-zero

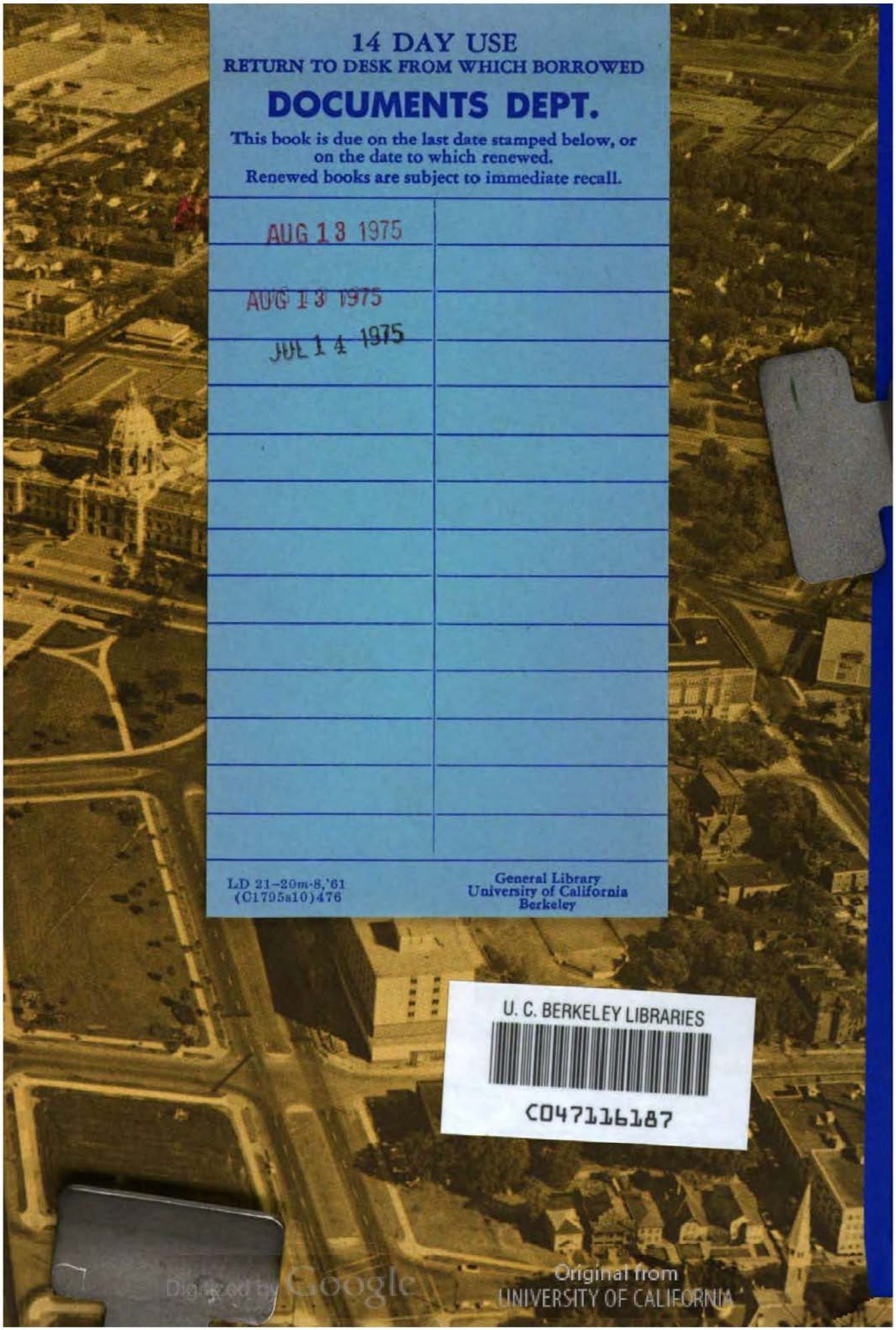

14 DAY USE
RETURN TO DESK FROM WHICH BORROWED

DOCUMENTS DEPT.

This book is due on the last date stamped below, or on the date to which renewed.
Renewed books are subject to immediate recall.

AUG 13 1975

AUG 13 1975

JUL 14 1975

LD 21-20m-8,'61
(C1795s10)476

General Library
University of California
Berkeley

U. C. BERKELEY LIBRARIES

C047116187

Digitized by Google

Original from
UNIVERSITY OF CALIFORNIA

Generated on 2013-02-13 18:42 GMT / http://hdl.handle.net/2027/uc1.b4049245
Creative Commons Zero (CC0) / http://www.hathitrust.org/access_use#cc-zero

Generated on 2013-02-13 18:42 GMT / http://hdl.handle.net/2027/uc1.b4049245
Creative Commons Zero (CC0) / http://www.hathitrust.org/access_use#cc-zero

Digitized by Google
Original from
UNIVERSITY OF CALIFORNIA