

2013




3 0307 00075 8733

AIRPORT DIRECTORY

and Travel Guide

13 - 0021

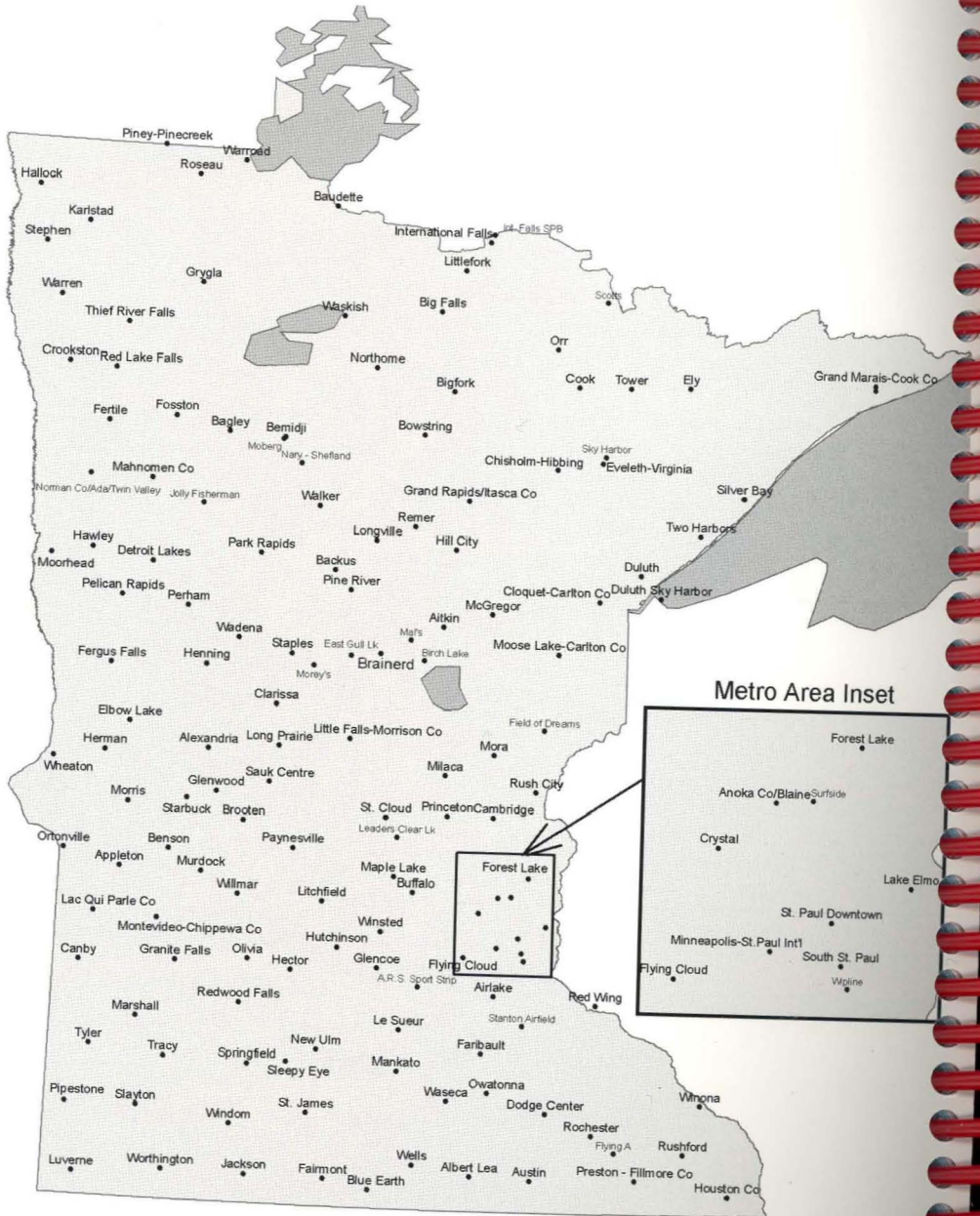


MINNESOTA

MnDOT Office of Aeronautics

Connect with MnDOT Aeronautics!

facebook • twitter • www.mndot.gov/aero





Minnesota Department of Transportation

Office of Aeronautics
222 East Plato Boulevard
St. Paul, MN 55107-1618
651-234-7200 800-657-3922

The MnDOT Office of Aeronautics is charged with protecting and promoting safety in aviation. In the last year we have started a runway resurfacing program that will improve the conditions of the state's worst runway pavements. When this program is completed next year, Minnesota's runway pavements will meet our performance measures. In addition, several airports have received funds to improve lighting, clear obstructions, and obtain equipment to more efficiently maintain their airport. All of this certainly helps improve the safety of aviation in Minnesota but it is only half of the equation.

Pilots are another component of aeronautical safety. Providing the pilot with current and accurate weather data, both in preflight and enroute, has been a long time objective of the office. We continue to operate and maintain a network of AWOS stations. At the airport you will find computers that have links to help you find the best flight planning and weather information sites on the Internet. These same sites are available to you in the comfort of your home or office without need for a MnDOT password. And we try each year to improve the Airport Directory and Travel Guide to give you the information you need in planning your next trip to a Minnesota airport.

We work with the airports to keep the trees and buildings around the airport at a safe distance from the runway and clear of your flight path. We monitor the condition of the airport markings and see that they are repainted on a regular basis. We monitor the condition of the lighting and provide support to the airports to keep them running. We try to help the airports provide a safe location for you to operate from but we don't always catch everything. That is where we need your help.

Help us to keep the system as safe as possible. At your home airport, if you see something that needs to be done, call it to the attention of the airport manager. Sometimes the grass gets too long between cuttings or there is a runway light that has been knocked down. Let the airport manager know. If the windsock is getting old and faded or the REILs aren't working, let the airport manager know. Check the NOTAMs to make sure they reflect the current conditions at the airport. If not, let the airport manager know.

We have some turn-over in airport managers each year and right now there isn't a book or a course that lists everything you need to know to be an airport manager. If it seems like the airport manager isn't quite sure about how to handle an issue, suggest that they contact us. We haven't heard all the questions, but we have answered quite a few, and if we don't know the answer we will find out. Help us to keep the Minnesota Airports as safe as possible.

A handwritten signature in black ink that reads "Christopher Roy".

Christopher Roy
Director

Notice to Directory Users

The information contained in this directory was current as of October 22, 2012. This directory (along with up-to-date changes) is also on our web site at www.mndot.gov/aero.

Please inform us of corrections and/or additions that come to your attention while using this directory. Changes can be made by phone, fax, e-mail or by marking the affected page and mailing to:

MnDOT Office of Aeronautics
Attn: Jenny Crandall
222 East Plato Blvd.
St. Paul, MN 55107-1618
1-800-657-3922
FAX 651-296-9089
jenny.crandall@state.mn.us

A replacement directory will be returned at no charge.

Thank you!

Note:

To request this document in an alternative format, please contact the Affirmative Action Office at 651-366-4723 or 1-800-657-3774 (Greater Minnesota); 711 or 1-800-627-3529 (Minnesota Relay). You may also send an e-mail to ADArequest.dot@state.mn.us. (Please request at least one week in advance).

Cover Photo Taken By:

Gary Dikkers, Madison, Wisconsin

Customs Procedures

Prior to conducting international flights between the United States and Canada, pilots are encouraged to become familiar with applicable requirements pertaining to documents, flight planning and arrival notification, the transporting of articles, authorized airports, on-site inspection procedures, etc.

This information may be obtained from various sources, which include:

- Canada Customs - 800-O-CANADA or canada.gc.ca.
- Canada Border Services Agency - www.cbsa.gc.ca.
- Canada Flight Supplement and Canada Water Aerodrome Supplement - available from the Map Town Company, Calgary, Alberta 877-921-6277 or www.maptown.com.
- U.S. Customs Service, Minneapolis, MN office - 612-725-3689 or www.cbp.gov.
- Guide for Private Flyers and Know Before You Go - available from the U.S. Customs & Border Protection at www.cbp.gov.

Substantial penalties may be imposed for failure to comply with customs and immigrations regulations.

Government Agencies

Camp Ripley320-616-2699

FAA - www.faa.gov

Minneapolis ARTCC651-463-5500

Enroute Air Traffic Control

Minneapolis Airports District Office.....612-253-4610

Airport Construction & Maintenance

Minneapolis Flight Standards District Office.....612-253-4400

Licensing of Airmen & Mechanics; Aircraft Certification;

Accident Prevention Program; Air Carrier Operations

Princeton Automated Flight Service Station800-992-7433

Filing Flight Plans (800-WX-BRIEF)

Weather & Airport Information

National Transportation Safety Board (NTSB).....630-377-8177

www.nts.gov

Accident Reporting

Investigation

Metropolitan Airports Commission.....612-726-8100

www.mspairport.com/mac

Other Aeronautics Offices

Illinois Department of Transportation.....217-785-8500

Iowa Department of Transportation515-239-1659

North Dakota Aeronautics Commission.....701-328-9650

South Dakota Aeronautics Commission605-773-3574

Wisconsin Department of Transportation608-266-3351

MnDOT Office of Aeronautics

General Information800-657-3922, 651-234-7200

Aircraft Registration651-234-7201

MnWAS.....651-234-7250

U.S. Department of Agriculture

U.S. Forest Servicewww.fs.fed.us/fire

U.S. Department of the Interior (National Park Service)

Fire & Aviation Managementwww.nps.gov/fire

Individual airport numbers are listed on their respective page.

Automated Weather Observation Systems (AWOS) & Automated Surface Observation Systems (ASOS)

Airport	Facility/Frequency	Phone Number
Aitkin.....	VHF 118.675.....	218-927-2101
Albert Lea.....	VOR 109.8.....	507-377-1583
Alexandria.....	VHF 118.375.....	320-763-7174
Appleton.....	NDB 356.....	320-289-1265
Austin.....	VHF 119.025.....	507-433-6667
Baudette.....	VHF 126.775.....	218-634-3080
Bemidji.....	VOR 110.0.....	218-755-2575
Benson.....	NDB 239.....	320-843-3242
Bigfork.....	NDB 345.....	218-743-3289
Brainerd.....	VHF 126.775.....	218-828-3314
Buffalo.....	VHF 120.450.....	763-684-0762
Cambridge.....	VHF 121.125.....	763-689-9562
Canby.....	VHF 118.575.....	507-223-5293
Cloquet.....	VHF 118.525.....	218-879-0783
Cook.....	VHF 118.175.....	218-666-2539
Crookston.....	NDB 400.....	218-281-3018
Detroit Lakes.....	VOR 111.2.....	218-847-8626
Dodge Center.....	VHF 119.075.....	507-374-6369
Duluth Int'l.....		218-723-8340
Duluth Sky Harbor.....	VHF 119.275.....	218-720-4886
Elbow Lake.....	VHF 118.075.....	218-685-6456
Ely.....	VHF 132.025.....	218-365-3814
Eveleth.....	VOR 108.2.....	218-744-2369
Fairmont.....	VOR 110.2.....	507-238-1562
Faribault.....	VOR 111.2.....	507-332-2505
Fergus Falls.....	VOR 110.4.....	218-736-7216
Flag Island.....	VHF 118.375.....	218-223-4023
Fosston.....	NDB 224.....	218-435-6448
Glencoe.....	NDB 407.....	320-864-5830
Glenwood.....	NDB 346.....	320-634-5660
Grand Marais.....	VHF 119.925.....	218-387-1971
Grand Rapids.....	VHF 118.425.....	218-326-8337
Granite Falls.....	VHF 120.10.....	320-564-9388
Hallock.....	VHF 126.475.....	218-843-2415
Hibbing.....	VHF 126.425.....	218-263-8384
Hinckley.....	VHF 118.225.....	320-384-6169
Hutchinson.....	VHF 118.525.....	320-587-3343
International Falls.....	VHF 120.0.....	218-285-2996
Jackson.....	NDB 353.....	507-847-5810
Litchfield.....	VOR 109.0.....	320-693-6456
Little Falls.....	VHF 119.450.....	320-632-6791
Long Prairie.....	VHF 118.65.....	320-732-3508
Longville.....	VHF 118.275.....	218-363-3347
Luverne.....	VHF 119.825.....	507-283-5027
Madison.....	NDB 341.....	320-598-3863
Mankato.....	VOR 110.8.....	507-625-3726
Maple Lake.....	VHF 128.325.....	320-963-3300
Marshall.....	VOR 111.0.....	507-532-5269
McGregor.....	VHF 119.575.....	218-768-2593
Minneapolis-LVN.....	VHF 118.0.....	952-469-5850
Minneapolis-ANE.....	VHF 120.625.....	763-780-9025
Minneapolis-MIC.....		763-531-2343
Minneapolis-FCM.....		952-941-4156
Minneapolis-MSP.....		612-725-0939

Airport	Facility/Frequency	Phone Number
Montevideo	VOR 111.6	320-269-5830
Moorhead	VHF 120.0	218-287-5049
Moose Lake	NDB 362	218-485-5199
Mora	VHF 123.925	320-679-1629
Morris	VOR 109.6	320-589-1303
New Ulm	VHF 118.325	507-359-1656
Olivia	VHF 119.275	320-523-5924
Orr	VHF 118.325	218-757-3169
Ortonville	NDB 332	320-839-2363
Owatonna	VHF 128.325	507-455-0642
Park Rapids	VOR 110.6	218-732-0920
Paynesville	VHF 120.35	320-243-4538
Pine River	VHF 118.525	218-587-3420
Pipestone	VHF 118.375	507-825-6895
Preston	VHF 118.55	507-765-2182
Princeton	VHF 119.025	763-389-0615
Red Wing	VHF 119.250	715-594-3763
Redwood Falls	VHF 126.575	507-644-3564
Rochester	507-285-0298
Roseau	VOR 108.8	218-463-1803
Rush City	NDB 282	320-358-3339
St. Cloud	VOR 112.1	320-240-8781
St. James	NDB 260	507-375-7105
St. Paul-STP	651-298-1410
St. Paul-21D	VHF 120.075	651-779-5949
Sauk Centre	VHF 118.475	320-352-0136
Silver Bay	NDB 350	218-226-3537
Slayton	VHF 118.55	507-836-6128
South St. Paul	VHF 119.425	651-457-8120
Stanton	VHF 119.35	507-664-3806
Staples	VHF 118.325	218-894-3666
Thief River Falls	VOR 108.4	218-681-1918
Tracy	VHF 120.0	507-629-9006
Two Harbors	VHF 119.325	218-834-6591
Wadena	VHF 128.325	218-631-7774
Warroad	VHF 119.925	218-386-1813
Waseca	VHF 118.425	507-835-3657
Waskish	VHF 124.175	218-647-8415
Wheaton	NDB 326	320-563-4975
Willmar	VOR 113.7	320-235-8287
Windom	VHF 118.525	507-831-1833
Winona	VOR 111.4	507-453-2991
Worthington	VOR 110.6	507-376-9441

The State of Minnesota, Office of Aeronautics, Navigation Systems Section has installed Automated Weather Observation Systems (AWOS) at the locations listed above. The equipment, installation, and maintenance of these systems is funded entirely by this office.

From an optimum location on the airport, the AWOS measures and reports wind direction and speed, visibility, sky condition, temperature, dew point, type of precipitation, lightning strikes and barometric pressure which is converted into an altimeter setting. Current weather information can be obtained by telephoning the AWOS site. A computer generated voice relays up-to-the-minute observations.

The AWOS data is visually displayed on a remote computer monitor at the airport, and is simultaneously broadcast over the local radio navigation aid or a VHF transmitter for in-flight use. Data is gathered in 20-minute intervals from each AWOS site (ASOS data is gathered hourly with specials) and distributed nationally over an FAA NADIN computer network, allowing these reports to become available through computer weather systems such as MnWAS.

Where installed, the AWOS or ASOS is an official weather reporting source, and is approved without restriction for FAR Part 121 and 135 operations. If you have any questions regarding the AWOS, please contact Bob Milton at 651-234-7250.

Minnesota Weather Access System (MnWAS)

MnDOT provides computers for use in obtaining weather briefing information at airports throughout Minnesota. The homepage on these computers provides a list of suggested websites, however users may also enter a web address into the browser address bar. To access the homepage for the MnWAS computers from any internet-enabled device, go to www.mndot.gov/aero and click on the "Weather" shortcut on the right side of the page.

The homepage for the computers also provides information about the MnWAS program, a brief description of the selected links, and information about obtaining a weather briefing online.

MnWAS computers are now available at the following airports:

Aitkin	Fairmont	Maple Lake	Redwood Falls
Albert Lea	Faribault	Marshall	Rochester
Alexandria	Fergus Falls	McGregor	Roseau
Austin	Forest Lake	Milaca	Rush City
Baudette	Fosston	Minneapolis-LVN	Rushford
Bagley	Glencoe	Minneapolis-ANE	St. Cloud
Bemidji	Glenwood	Minneapolis-MIC	St. James
Benson	Grand Marais	Minneapolis-FCM	St. Paul-21D
Bloomington	Grand Rapids	Minneapolis-MSP	St. Paul-STP
(Academy College)	Granite Falls	Montevideo	Sauk Centre
Blue Earth	Hallock	Moorhead	South St. Paul
Brainerd	Hawley	Mora	Springfield
Buffalo	Hector	Morris	Stanton
Cambridge	Hibbing	Nary	Staples
Camp Ripley	Hinckley	New Ulm	Starbuck
Canby	Hutchinson	Olivia	Thief River Falls
Cloquet	International Falls	Orr	Tower
Cook	Jackson	Ortonville	Tracy
Crane Lake	Le Sueur	Owatonna	Two Harbors
Crookston	Lino Lakes SPB	Park Rapids	Wadena
Detroit Lakes	Litchfield	Paynesville	Warroad
Dodge Center	Little Falls	Perham	Waseca
Duluth Int'l	Long Prairie	Pine River	Wells
Duluth Sky Harbor	Longville	Pinecreek	Willmar
Elbow Lake	Luverne	Pipestone	Windom
Ely	Madison	Preston	Winona
Eveleth	Mahnomen	Princeton	Winsted
Eveleth SPB	Mankato	Red Wing	Worthington

For questions about the MnWAS program or to report an issue with a MnWAS computer or printer, please contact Rachel Obermoller at 651-234-7207, call Aeronautics at 1-800-657-3922, or email rachel.obermoller@state.mn.us

Control Towers

Airport	Hours of Operation (Local Time)	Frequencies				Phone
		ATIS	App Cont	Tower	Ground	
Duluth Int'l	24 hours	124.1 270.1	125.45 255.9	118.3 257.8	121.9 348.6	218-722-7326
Fargo	24 hours	124.5	120.4 125.125	133.8	121.9	701-235-8894
Grand Forks	0600-2330	119.4	118.1	118.4 120.55	124.575	701-792-4260
LaCrosse	0600-2100	124.95	Mpls Ctr 128.6	118.45	121.8	608-783-0202
Mpls Anoka	0700-2100 Oct 1-Apr 30 0700-2200 May 1-Sep 30	120.625	126.5	132.4	121.85	763-717-3045
Mpls Crystal	0700-2100 Oct 1-Apr 30 0700-2200 May 1-Sep 30	124.475	126.5	120.7	121.6	763-537-9161
Mpls Flying Cloud	0700-2100 1st Sun in Nov 0700-2200 2nd Sun in March	124.9	134.7	119.15	121.7	952-941-1188
Mpls/St. Paul International	24 hours	135.35 ARR* 120.8 DEP	119.3 N or E 126.95 S or W 118.72 RWY 35	126.7 123.95 123.675	121.9 S 121.8 N 127.925 W	612-713-4055
Rochester International	0500-2300	120.5	119.8 SW 119.2 NE	118.3	121.9	507-289-3198
St. Cloud Regional	0700-2300	119.375	121.05	118.25	123.75	320-650-3288
St. Paul Downtown	0600-2200 M-F 0700-2200 S-S	118.35	121.2	119.1	121.675	651-312-8840
Sioux Falls	0500-2400	126.6	125.8 126.9	118.3	121.9	605-338-4841

*Minneapolis ATIS is also available by phone at 612-726-9240.

Hot Spot Charts

The FAA has turned a spotlight on Runway Incursions. Anytime an aircraft, person or vehicle gets into the active runway environment without clearance, there is the possibility of a collision and loss of life. The FAA has been collecting and analyzing data on Runway Incursions at tower-controlled airports. When they identify areas on an airport where there have been Runway Incursions or where pilots and vehicle operators have gotten disoriented, those spots are identified as "Hot Spots."

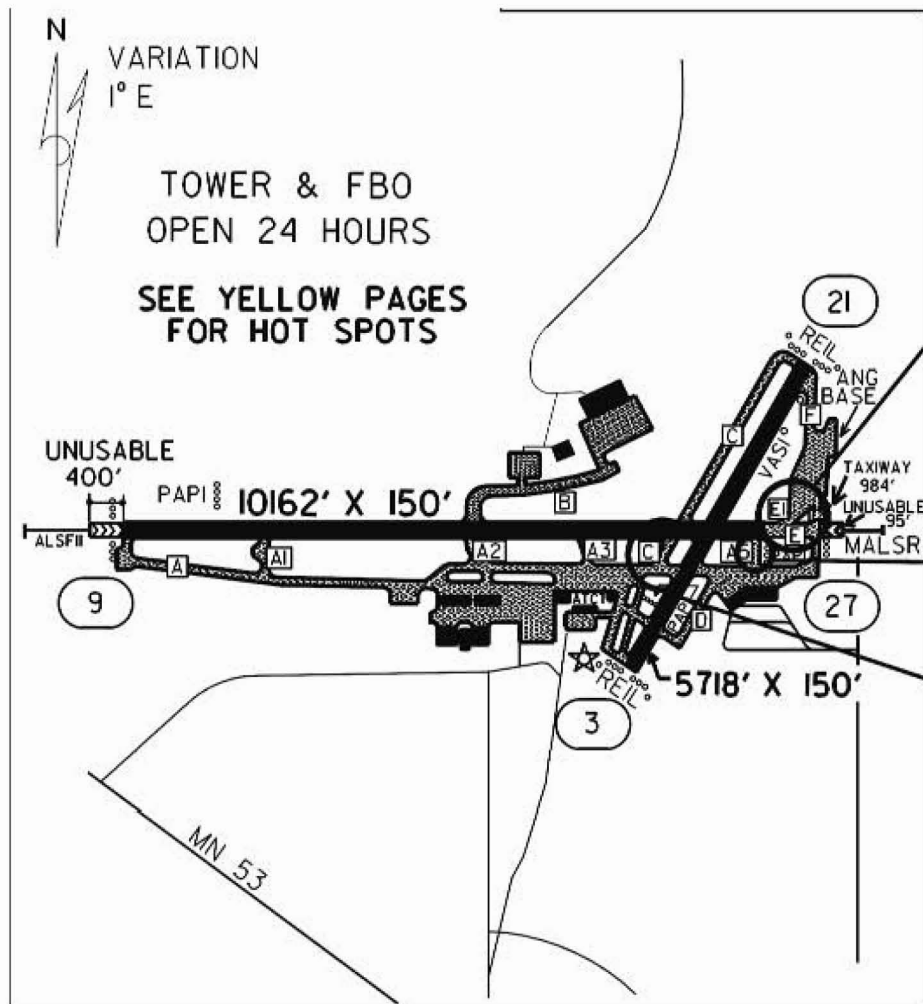
The following pages contain the Hot Spot Charts for the towered airports in Minnesota. These charts were current at the time that this directory went to press. The most current information can be found on the airport diagrams in the approach plates and in the back of the Airport Facility Directory.

Runway Incursions occur at non-towered airports and they are just as dangerous. There isn't any data for non-towered airports, but we can apply some of what we have learned about towered airports at non-towered fields. Runway Incursions are more common at complex intersections where more than two runways or taxiways intersect. Beware of obstructed intersections where the pilot cannot see the entire length of the runway they are entering or crossing. Be cautious when operating at airports with parallel runways.

At both tower-controlled and non-towered airports one of the best tools for fighting Runway Incursions is to use an airport diagram. The airport diagrams in this directory cover all of the Minnesota public airports. This information was current when we went to press, and as we become aware of changes we update the diagrams on our website at: www.mndot.gov/aero.

For airports outside of Minnesota, many airport diagrams can be found in the Airport Facility Directory or the Instrument Approach Procedures. Airport diagrams for these airports and many more can also be found on the Internet. We cannot guarantee the accuracy of the information found on this or any other website outside of our control.

We hope that you find the additional information included on these pages useful. As always, we welcome your feedback.



DULUTH INTERNATIONAL HOT SPOTS

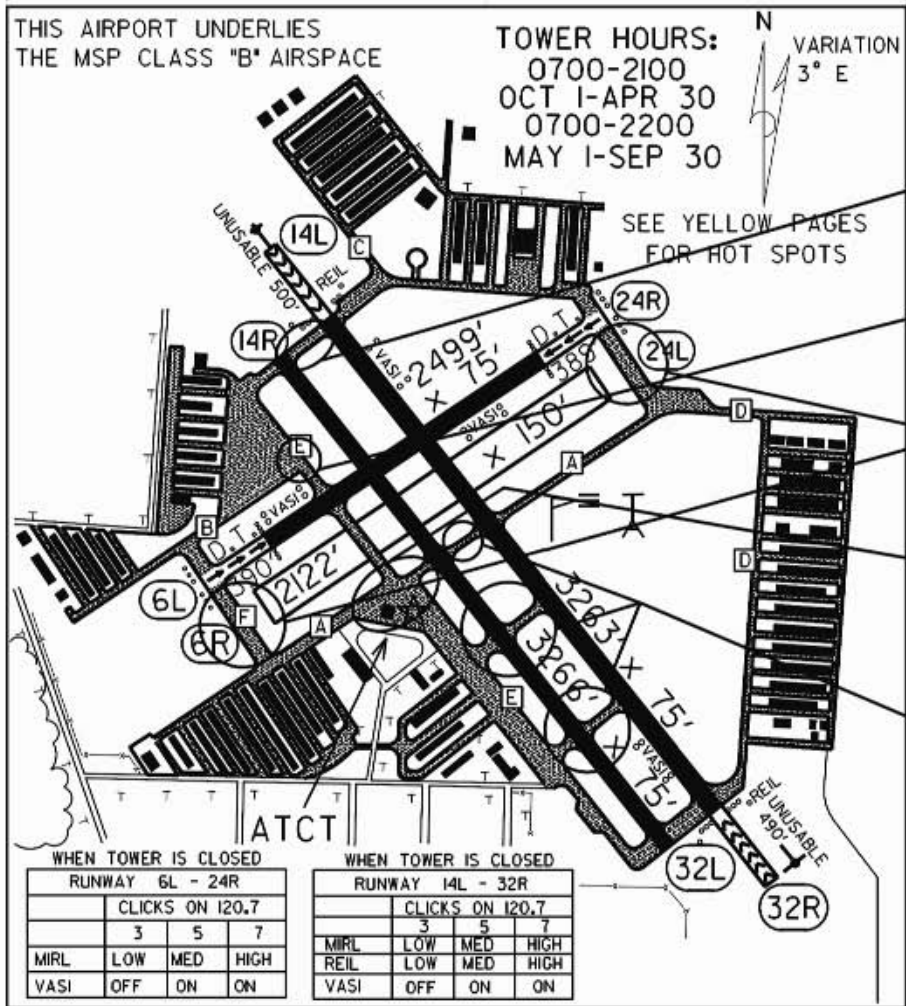
AIRCRAFT/VEHICLE TRAFFIC TAXIING/DRIVING ON TAXIWAYS E-1, E-2 AND E SHOULD BE VIGILANT. SIGNAGE INDICATES RWY 27 APCH, BUT TAXIWAY E IS IN THE SAFETY AREA FOR RUNWAY 9-27.

AIRCRAFT INSTRUCTED TO TAXI TO RUNWAY 27 END SHOULD EXERCISE CAUTION. THE APPROACH END OF RUNWAY 27 BEGINS AT TAXIWAY A5.

AIRCRAFT INSTRUCTED TO TAXI TO RUNWAY 21 SHOULD EXERCISE EXTREME CAUTION WHEN GIVEN TAXI ROUTE VIA ALPHA, CHARLIE.

DULUTH INTERNATIONAL AIRPORT

DULUTH



**MINNEAPOLIS CRYSTAL
HOT SPOTS**

MULTIPLE VEHICLE/PEDESTRIAN DEVIATIONS HAVE OCCURED IN THE AREA DUE TO PROXIMITY OF AIRPORT ACCESS POINTS AND HANGARS OBSCURING TOWER VIEW.

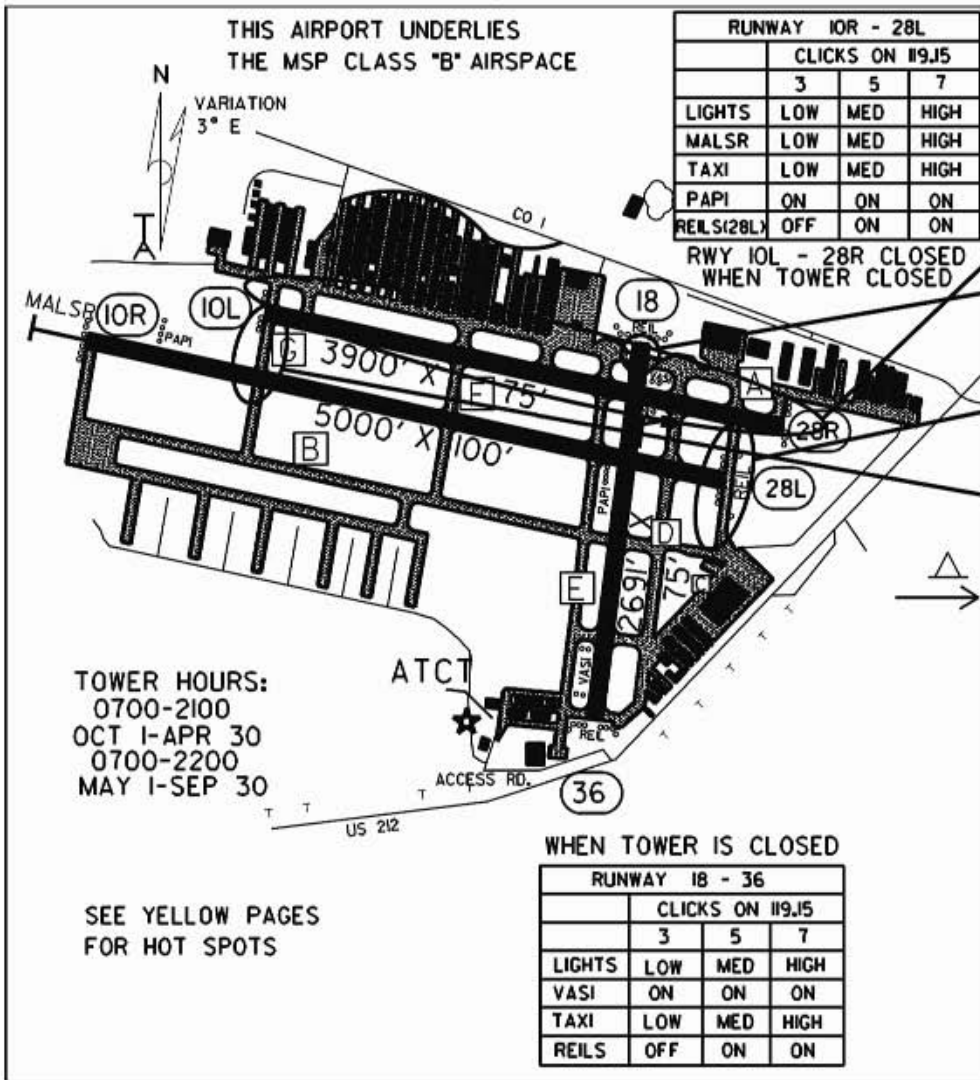
AIRCRAFT TAXIING NORTHEAST ON TAXIWAY B FOR RUNWAY 24R OR RUNWAY 24L, TEND TO MAKE A RIGHT TURN ONTO TAXIWAY E, INCURRING ON THE ACTIVE RUNWAY.

BE PREPARED TO HOLD SHORT FOR TURF STRIP 6R-24L. HOLD SHORT LINES FOR RUNWAY 6R-24L, WHICH IS ONLY ACTIVE DURING THE SUMMER MONTHS, ARE PAINTED ON TAXIWAYS D AND F.

THE INTERSECTION OF TAXIWAYS A & E ARE IN CLOSE PROXIMITY TO HOLD SHORT LINES FOR RUNWAYS 14R/32L & 6R/24L. PILOTS SHOULD STOP SHORT OF THE INTERSECTION UNTIL THEY HAVE CLEARANCE TO CROSS THE RUNWAY.

AIRCRAFT LANDING ON PARALLEL RUNWAYS 14-32 SHOULD USE CAUTION EXITING ONTO TAXIWAYS A, E-2 AND E-3. THERE IS ONLY 300 FEET BETWEEN THE PARALLEL RUNWAYS.

MINNEAPOLIS CRYSTAL AIRPORT MINNEAPOLIS

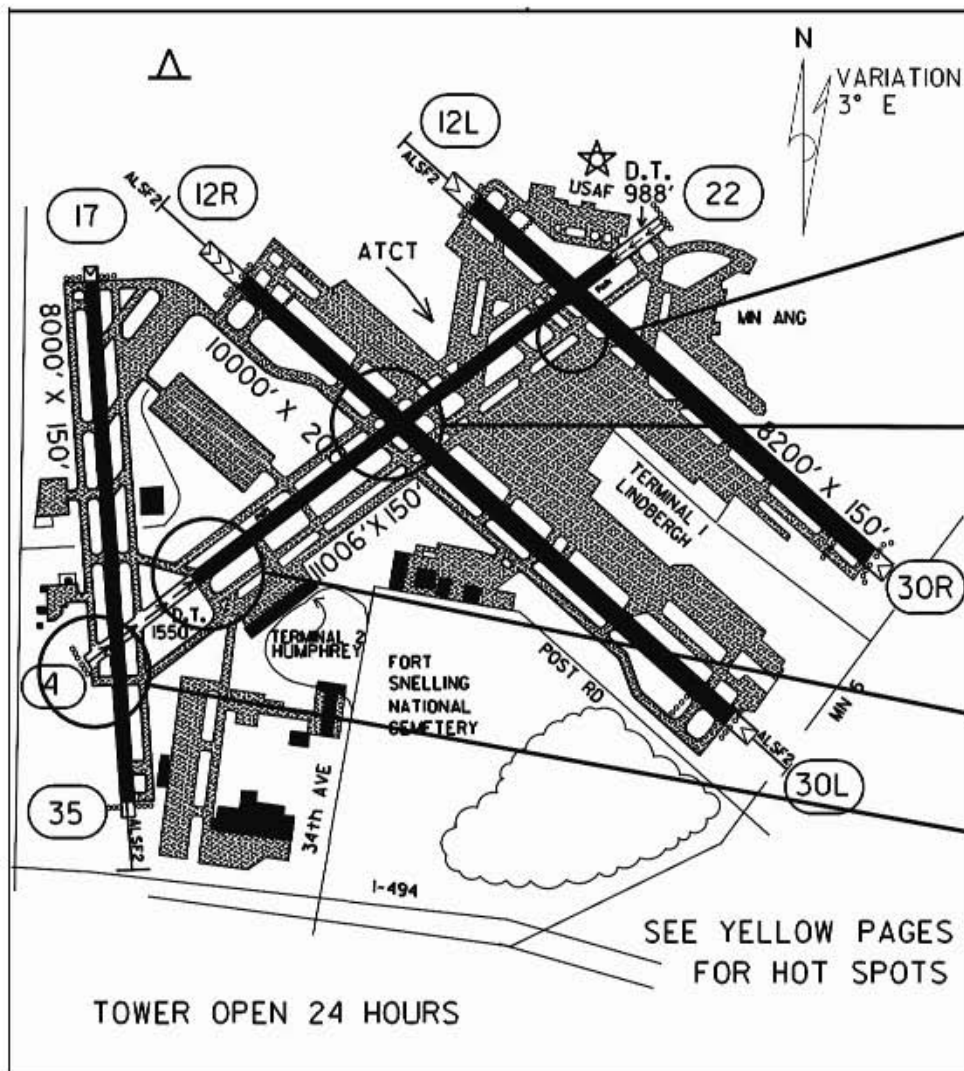


MINNEAPOLIS FLYING CLOUD HOT SPOTS

- HOLDING POSITION MARKINGS/SIGNS FOR RWY 10L LOCATED 30 FEET SOUTH OF TAXIWAY A.
- RWY 18 APPROACH AREA IN PROXIMITY TO ADJACENT RAMPS ALONG TAXIWAY A.
- CLOSE PROXIMITY OF PARALLEL RWYS AND HOLDING POSITIONS WHEN CROSSING APCH END OF RWY 28L.
- SHORT DISTANCE BETWEEN RWY HOLD SHORT LINES. BE PREPARED TO HOLD SHORT OF EACH RWY.

MINNEAPOLIS FLYING CLOUD AIRPORT

MINNEAPOLIS



MINNEAPOLIS-ST. PAUL INTERNATIONAL HOT SPOTS

EXPANSIVE PAVEMENT AT THE INTERSECTION OF TAXIWAYS C, D, P AND Q, IN NEAR PROXIMITY TO RWYS 12L-30R AND 4-22. USE CAUTION FOR RUNWAY CROSSINGS IN THIS AREA.

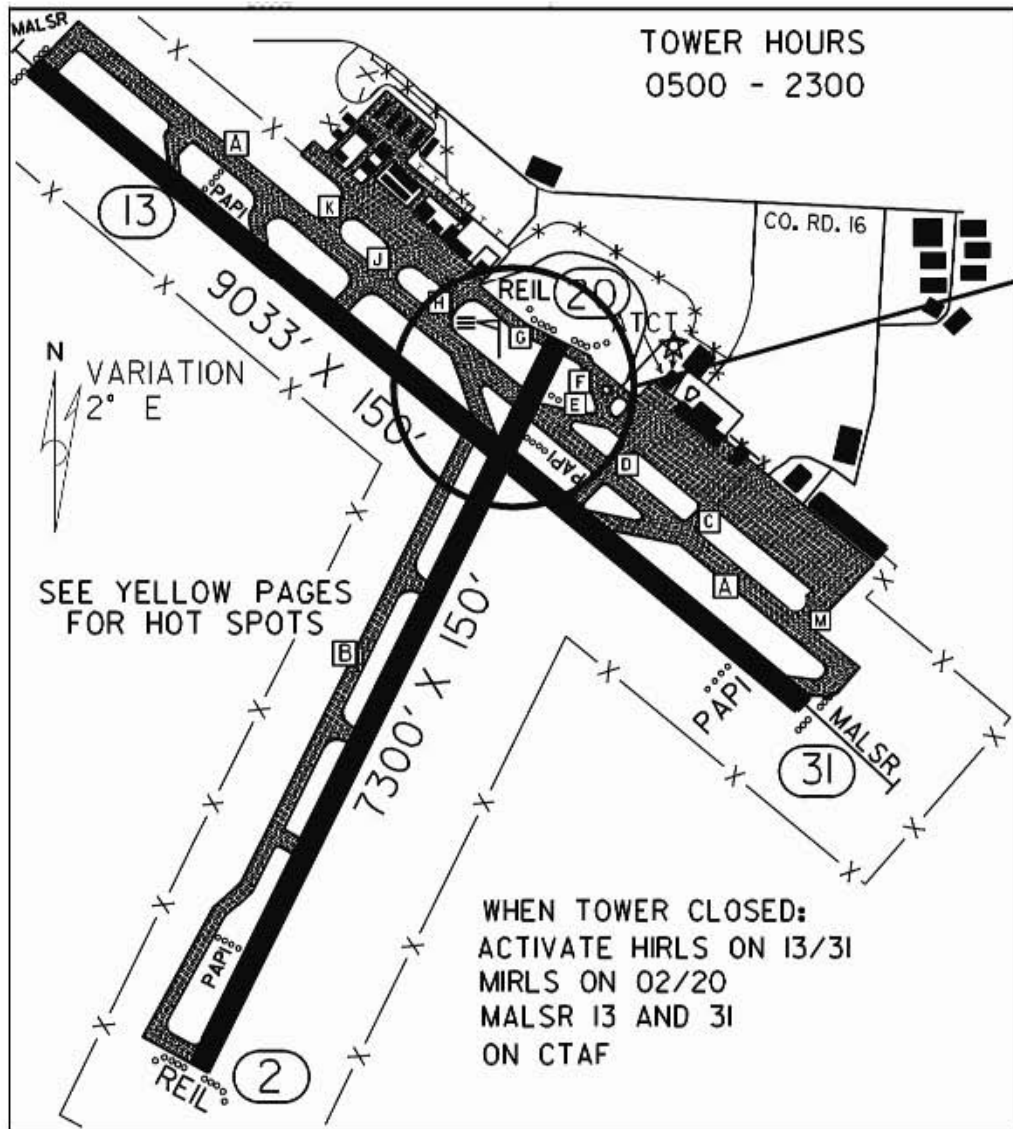
EXPANSIVE PAVEMENT AT THE INTERSECTION OF TAXIWAYS A, B, C, D AND H IN NEAR PROXIMITY TO RUNWAYS 12R-30L AND 4-22. USE EXTREME CAUTION FOR RUNWAY CROSSINGS IN THIS AREA.

COMPLEX TAXIWAY/
RUNWAY GEOMETRY.

COMPLEX GEOMETRY AT RUNWAY 4 APPROACH END. RUNWAY 4 DEPARTURES CHECK COMPASS TO VERIFY CORRECT RUNWAY HEADING.

MINNEAPOLIS-ST. PAUL
INTERNATIONAL AIRPORT
(WOLD-CHAMBERLAIN FIELD)

MINNEAPOLIS
ST. PAUL



TOWER HOURS
0500 - 2300

**ROCHESTER INTERNATIONAL
HOT SPOTS**

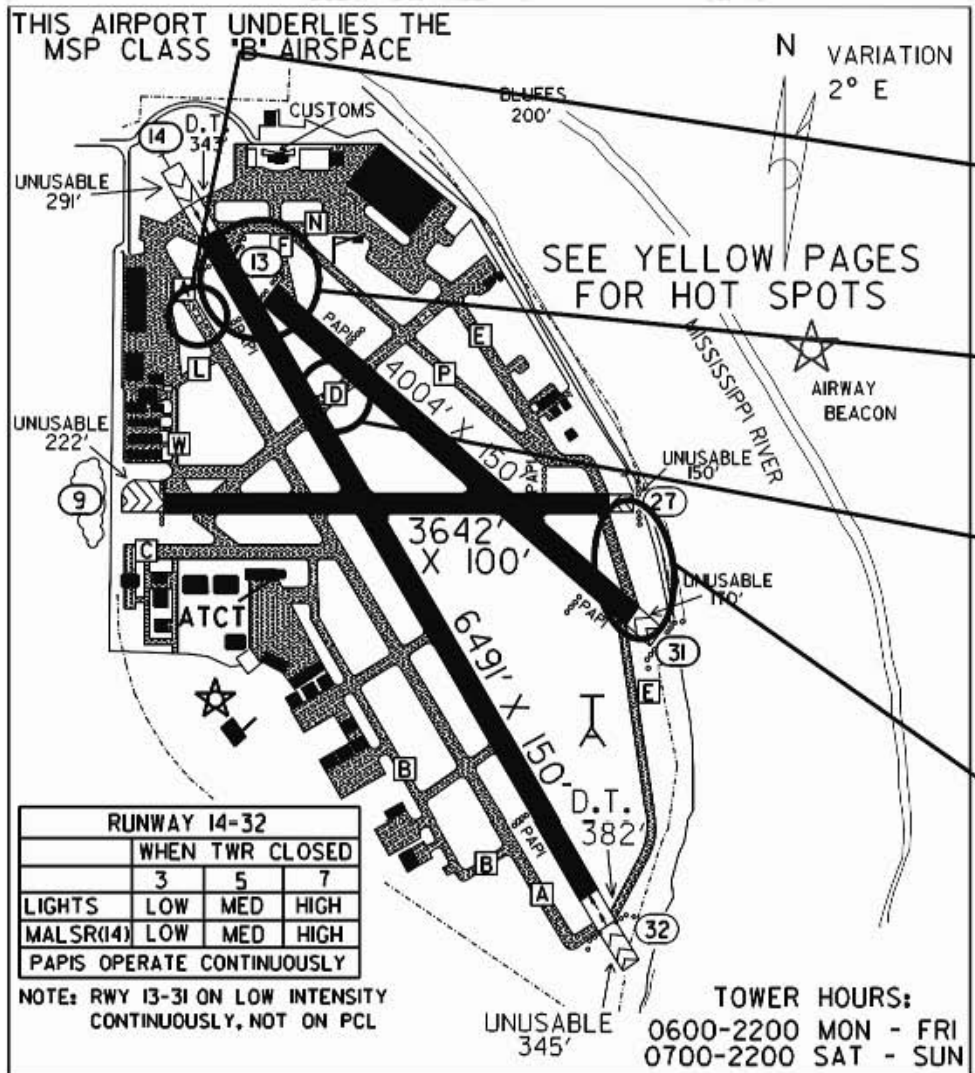
USE EXTREME CAUTION WHEN
APPROACHING RUNWAY 20 FROM
THE SERVICE RAMP OR WHEN
CROSSING RUNWAY 13-31 AT
TAXIWAY A6 AND TAXIWAY B.

N
VARIATION
2° E

SEE YELLOW PAGES
FOR HOT SPOTS

WHEN TOWER CLOSED:
ACTIVATE HIRLS ON 13/31
MIRLS ON 02/20
MALSR 13 AND 31
ON CTAF

ROCHESTER INTERNATIONAL AIRPORT ROCHESTER



ST. PAUL DOWNTOWN HOT SPOTS

- PILOTS SHOULD BE AWARE OF HELICOPTERS LANDING ON TAXIWAY A. WHEN INSTRUCTED, THEY SHOULD BE CAREFUL TO HOLD SHORT OF TAXIWAY A, OR A POINT ON TAXIWAY A.
- PILOTS LANDING ON RUNWAY 31 SHOULD BE ALERT THAT THE END OF THE RUNWAY MAY NOT BE CLEARLY VISIBLE AS THE OVERRUN CONNECTS WITH RUNWAY 14-32.
- PILOTS LANDING ON EITHER RUNWAY 13-31 OR RUNWAY 14-32 WHO ARE ASKED TO HOLD ON TAXIWAY D BETWEEN THE RUNWAYS SHOULD LISTEN CAREFULLY TO INSTRUCTIONS AND REMAIN ON THE TOWER FREQUENCY. THERE IS A MINIMAL AMOUNT OF ROOM ON THAT PORTION OF THE TAXIWAY.
- PILOTS TAXIING ON TAXIWAY E ARE URGED TO USE APPROPRIATE VIGILANCE, SINCE THIS TAXIWAY CROSSES RUNWAYS 9-27 AND 13-31.

ST. PAUL DOWNTOWN AIRPORT (HOLMAN FIELD) ST. PAUL

Partial Index

For locating airports whose names differ from that of the associated city.

FOR	SEE
Airlake Airport	Minneapolis
Anoka County-Blaine-Janes Field	Minneapolis
A.R.S. Sport Strip.....	Belle Plaine
Birch Lake Seaplane Base	Deerwood
Carey Lake Seaplane Base.....	Hibbing
Chisholm-Hibbing Municipal Airport.....	Hibbing
Crystal Airport	Minneapolis
Falls International Airport.....	International Falls
Field of Dreams	Hinckley
Fillmore County Airport.....	Preston
Fleming Field	South St. Paul
Flying A Airport.....	Chatfield
Flying Cloud Airport	Minneapolis
Hanover Airport	Littlefork
Houston County Airport	Caledonia
Isedor Iverson Airport.....	McGregor
Jolly Fisherman Seaplane Base	Waubun
Lac Qui Parle County	Madison
Lake Elmo Airport.....	St. Paul
Leaders' Clear Lake Airport.....	Clear Lake
Moberg Air Base Seaplane Base	Bemidji
Morey's Airport	Motley
Norman County-Ada-Twin Valley Airport	Ada
Piney-Pinecreek Border Airport	Pinecreek
Pride of the Prairie Airport & Seaplane Base.....	Elbow Lake
Range Regional Airport	Hibbing
Richard B. Helgeson Airport.....	Two Harbors
Scott's Seaplane Base	Crane Lake
Sky Harbor Airport & Seaplane Base	Duluth
Sky Harbor Seaplane Base	Eveleth
Southwest Minnesota Regional.....	Marshall
Surfside Seaplane Base.....	Lino Lakes
Wayne Johnson-Silver Bay Municipal Airport.....	Silver Bay
Wipline Seaplane Base.....	Inver Grove Heights

Airport Identifiers By City

Ident.	City	Airport Name
D00	Ada/Twin Valley	Norman County/Ada/Twin Valley
AIT	Aitkin	Aitkin Municipal-Steve Kurtz Field
AEL	Albert Lea	Albert Lea Municipal
AXN	Alexandria	Alexandria Municipal-Chandler Field
AQP	Appleton	Appleton Municipal
AUM	Austin	Austin Municipal
7Y3	Backus	Backus Municipal
7Y4	Bagley	Bagley Municipal
BDE	Baudette	Baudette International
BDE	Baudette	Baudette International Seaplane Base
7Y7	Belle Plaine	A.R.S. Sport Strip
BJI	Bemidji	Bemidji Regional
96M	Bemidji	Moberg Air Base Seaplane Base
BBB	Benson	Benson Municipal-Veterans Field
7Y9	Big Falls	Big Falls Municipal
FOZ	Bigfork	Bigfork Municipal
SBU	Blue Earth	Blue Earth Municipal
9Y0	Bowstring	Bowstring
BRD	Brainerd	Brainerd Lakes Regional
6D1	Brooten	Brooten Municipal
CFE	Buffalo	Buffalo Municipal
CHU	Caledonia	Houston County
CBG	Cambridge	Cambridge Municipal
CNB	Canby	Canby Municipal-Myers Field
2C4	Chatfield	Flying A
8Y5	Clarissa	Clarissa Municipal
8Y6	Clear Lake	Leaders' Clear Lake
COQ	Cloquet	Cloquet-Carlton County
CQM	Cook	Cook Municipal
CDD	Crane Lake	Scott's Seaplane Base
CKN	Crookston	Crookston Municipal-Kirkwood Field
M69	Deerwood	Birch Lake Seaplane Base
DTL	Detroit Lakes	Detroit Lakes Municipal-Wething Field
TOB	Dodge Center	Dodge Center Municipal
DLH	Duluth	Duluth International
DYT	Duluth	Duluth Sky Harbor
DYT	Duluth	Duluth Sky Harbor Seaplane Base
9Y2	East Gull Lake	East Gull Lake
	East Gull Lake	Steamboat Bay Seaplane Base
Y63	Elbow Lake	Elbow Lake Municipal-Pride of the Prairie
Y63	Elbow Lake	Elbow Lake-Pride of the Prairie Seaplane Base
ELO	Ely	Ely Municipal
EVM	Eveleth	Eveleth-Virginia Municipal
9Y5	Eveleth	Sky Harbor Seaplane Base
FRM	Fairmont	Fairmont Municipal
FBL	Faribault	Faribault Municipal
FFM	Fergus Falls	Fergus Falls Municipal-Einar Mickelson Field
D14	Fertile	Fertile Municipal
25D	Forest Lake	Forest Lake
FSE	Fosston	Fosston Municipal
GYL	Glencoe	Glencoe Municipal-Vernon Perschau Field
GHW	Glenwood	Glenwood Municipal

Ident.	City	Airport Name
CKC	Grand Marais	Grand Marais-Cook County
ØG5	Grand Marais	Grand Marais-Cook County Seaplane Base
GPZ	Grand Rapids	Grand Rapids/Itasca Co-Gordon Newstrom Field
GDB	Granite Falls	Granite Falls Muni/Lenzen-Roe Memorial Field
3G2	Grygla	Grygla Municipal-Mel Wilkens Field
HCO	Hallock	Hallock Municipal
Ø4Y	Hawley	Hawley Municipal
1D6	Hector	Hector Municipal
Ø5Y	Henning	Henning Municipal
Ø6Y	Herman	Herman Municipal
HIB	Hibbing	Range Regional Airport
9MNØ	Hibbing	Carey Lake Seaplane Base
Ø7Y	Hill City	Hill City-Quadna Mountain
Ø4W	Hinckley	Field of Dreams
HCD	Hutchinson	Hutchinson Municipal-Butler Field
INL	International Falls	Falls International
Ø9I	International Falls	International Falls Seaplane Base
Ø9Y	Inver Grove Heights	Wipline Seaplane Base
MJQ	Jackson	Jackson Municipal
23D	Karlstad	Karlstad Municipal
12Y	Le Sueur	Le Sueur Municipal
8Y4	Lino Lakes	Surfside Seaplane Base
LJF	Litchfield	Litchfield Municipal
LXL	Little Falls	Little Falls-Morrison County
13Y	Littlefork	Littlefork Municipal-Hanover
14Y	Long Prairie	Long Prairie Airport-Todd Field
XVG	Longville	Longville Municipal
LYV	Luverne	Luverne Municipal-Quentin Aanenson
DXX	Madison	Lac Qui Parle County-Bud Frye Field
3N8	Mahnomen	Mahnomen County
MKT	Mankato	Mankato Regional-Sohler Field
MGG	Maple Lake	Maple Lake Municipal
MML	Marshall	Southwest Minnesota Regional-Marshall-Ryan Field
HZX	McGregor	McGregor-Isedor Iverson
18Y	Milaca	Milaca Municipal
FCM	Minneapolis	Flying Cloud
ANE	Minneapolis	Anoka County/Blaine-Janes Field
MSP	Minneapolis	Minneapolis-St. Paul Int'l
LVN	Minneapolis	Airlake
MIC	Minneapolis	Crystal
MVE	Montevideo	Montevideo-Chippewa County
JKJ	Moorhead	Moorhead Municipal
MZH	Moose Lake	Moose Lake-Carlton County
JMR	Mora	Mora Municipal
MOX	Morris	Morris Municipal
22Y	Motley	Morey's
23Y	Murdock	Murdock Municipal
5C3	Nary	Nary National-Shefland Field
ULM	New Ulm	New Ulm Municipal
43Y	Northome	Northome Municipal
OVL	Olivia	Olivia Regional
ORB	Orr	Orr Regional
VVV	Ortonville	Ortonville Municipal-Martinson Field

Ident.	City	Airport Name
OWA	Owatonna	Owatonna Degner Regional
PKD	Park Rapids	Park Rapids Municipal-Konshok Field
PEX	Paynesville	Paynesville Municipal
47Y	Pelican Rapids	Pelican Rapids Municipal-Lyon's Field
16D	Perham	Perham Municipal
PWC	Pine River	Pine River Regional
48Y	Pinecreek	Piney-Pinecreek Border
PQN	Pipestone	Pipestone Municipal
FKA	Preston	Preston-Fillmore County
PNM	Princeton	Princeton Municipal
D81	Red Lake Falls	Red Lake Falls Municipal
RGK	Red Wing	Red Wing Regional
RWF	Redwood Falls	Redwood Falls Municipal
52Y	Remer	Remer Municipal
RST	Rochester	Rochester International
ROX	Roseau	Roseau Municipal-Rudy Billberg Field
ROS	Rush City	Rush City Regional
55Y	Rushford	Rushford Municipal
D39	Sauk Centre	Sauk Centre Municipal
BFW	Silver Bay	Wayne Johnson-Silver Bay Municipal
DVP	Slayton	Slayton Municipal
Y58	Sleepy Eye	Sleepy Eye Municipal
SGS	South St. Paul	South St. Paul Municipal-Fleming Field
D42	Springfield	Springfield Municipal
STC	St. Cloud	St. Cloud Regional
JYG	St. James	St. James Municipal
STP	St. Paul	St. Paul Downtown-Holman Field
21D	St. Paul	Lake Elmo
SYN	Stanton	Stanton Airfield
SAZ	Staples	Staples Municipal
D32	Starbuck	Starbuck Municipal
D41	Stephen	Stephen Municipal
TVF	Thief River Falls	Thief River Falls Regional
12D	Tower	Tower Municipal
12D	Tower	Tower Municipal Seaplane Base
TKC	Tracy	Tracy Municipal
TWM	Two Harbors	Two Harbors-Richard B. Helgeson
63Y	Tyler	Tyler Municipal
ADC	Wadena	Wadena Municipal
Y49	Walker	Walker Municipal
D37	Warren	Warren Municipal
RRT	Warroad	Warroad International Memorial
ACQ	Waseca	Waseca Municipal
VWU	Waskish	Waskish Municipal
M49	Waubun	Jolly Fisherman Seaplane Base
68Y	Wells	Wells Municipal
ETH	Wheaton	Wheaton Municipal
BDH	Willmar	Willmar Municipal
MWM	Windom	Windom Municipal
ONA	Winona	Winona Municipal-Max Conrad Field
1ØD	Winsted	Winsted Municipal
OTG	Worthington	Worthington Municipal

Airport Identifiers By Code

Ident.	City	Airport Name
	East Gull Lake	Steamboat Bay Seaplane Base
Ø4W	Hinckley	Field of Dreams
Ø4Y	Hawley	Hawley Municipal
Ø5Y	Henning	Henning Municipal
Ø6Y	Herman	Herman Municipal
Ø7Y	Hill City	Hill City-Quadna Mountain
Ø9I	International Falls	International Falls Seaplane Base
Ø9Y	Inver Grove Heights	Wipline Seaplane Base
ØG5	Grand Marais	Grand Marais-Cook County Seaplane Base
1ØD	Winsted	Winsted Municipal
12D	Tower	Tower Municipal
12D	Tower	Tower Municipal Seaplane Base
12Y	Le Sueur	Le Sueur Municipal
13Y	Littlefork	Littlefork Municipal-Hanover
14Y	Long Prairie	Long Prairie Airport-Todd Field
16D	Perham	Perham Municipal
18Y	Milaca	Milaca Municipal
1D6	Hector	Hector Municipal
21D	St. Paul	Lake Elmo
22Y	Motley	Morey's
23D	Karlstad	Karlstad Municipal
23Y	Murdock	Murdock Municipal
25D	Forest Lake	Forest Lake
2C4	Chatfield	Flying A
3G2	Grygla	Grygla Municipal-Mel Wilkens Field
3N8	Mahnomen	Mahnomen County
43Y	Northome	Northome Municipal
47Y	Pelican Rapids	Pelican Rapids Municipal-Lyon's Field
48Y	Pinecreek	Piney-Pinecreek Border
52Y	Remer	Remer Municipal
55Y	Rushford	Rushford Municipal
5C3	Nary	Nary National-Shefland Field
63Y	Tyler	Tyler Municipal
68Y	Wells	Wells Municipal
6D1	Brooten	Brooten Municipal
7Y3	Backus	Backus Municipal
7Y4	Bagley	Bagley Municipal
7Y7	Belle Plaine	A.R.S. Sport Strip
7Y9	Big Falls	Big Falls Municipal
8Y4	Lino Lakes	Surfside Seaplane Base
8Y5	Clarissa	Clarissa Municipal
8Y6	Clear Lake	Leaders' Clear Lake
96M	Bemidji	Moberg Air Base Seaplane Base
9MNØ	Hibbing	Carey Lake Seaplane Base
9YØ	Bowstring	Bowstring
9Y2	East Gull Lake	East Gull Lake
9Y5	Eveleth	Sky Harbor Seaplane Base

Ident.	City	Airport Name
ACQ	Waseca	Waseca Municipal
ADC	Wadena	Wadena Municipal
AEL	Albert Lea	Albert Lea Municipal
AIT	Aitkin	Aitkin Municipal-Steve Kurtz Field
ANE	Minneapolis	Anoka County/Blaine-Janes Field
AQP	Appleton	Appleton Municipal
AUM	Austin	Austin Municipal
AXN	Alexandria	Alexandria Municipal-Chandler Field
BBB	Benson	Benson Municipal-Veterans Field
BDE	Baudette	Baudette International
BDE	Baudette	Baudette International Seaplane Base
BDH	Willmar	Willmar Municipal
BFW	Silver Bay	Wayne Johnson-Silver Bay Municipal
BJI	Bemidji	Bemidji Regional
BRD	Brainerd	Brainerd Lakes Regional
CBG	Cambridge	Cambridge Municipal
CDD	Crane Lake	Scott's Seaplane Base
CFE	Buffalo	Buffalo Municipal
CHU	Caledonia	Houston County
CKC	Grand Marais	Grand Marais-Cook County
CKN	Crookston	Crookston Municipal-Kirkwood Field
CNB	Canby	Canby Municipal-Myers Field
COQ	Cloquet	Cloquet-Carlton County
CQM	Cook	Cook Municipal
DØØ	Ada/Twin Valley	Norman County/Ada/Twin Valley
D14	Fertile	Fertile Municipal
D32	Starbuck	Starbuck Municipal
D37	Warren	Warren Municipal
D39	Sauk Centre	Sauk Centre Municipal
D41	Stephen	Stephen Municipal
D42	Springfield	Springfield Municipal
D81	Red Lake Falls	Red Lake Falls Municipal
DLH	Duluth	Duluth International
DTL	Detroit Lakes	Detroit Lakes Municipal-Wething Field
DVP	Slayton	Slayton Municipal
DXX	Madison	Lac Qui Parle County-Bud Frye Field
DYT	Duluth	Duluth Sky Harbor
DYT	Duluth	Duluth Sky Harbor Seaplane Base
ELO	Ely	Ely Municipal
ETH	Wheaton	Wheaton Municipal
EVM	Eveleth	Eveleth-Virginia Municipal
FBL	Faribault	Faribault Municipal
FCM	Minneapolis	Flying Cloud
FFM	Fergus Falls	Fergus Falls Municipal-Einar Mickelson Field
FKA	Preston	Preston-Fillmore County
FOZ	Bigfork	Bigfork Municipal
FRM	Fairmont	Fairmont Municipal
FSE	Fosston	Fosston Municipal
GDB	Granite Falls	Granite Falls Muni/Lenzen-Roe Memorial Field
GHW	Glenwood	Glenwood Municipal
GPZ	Grand Rapids	Grand Rapids/Itasca Co-Gordon Newstrom Field
GYL	Glencoe	Glencoe Municipal-Vernon Perschau Field
HCD	Hutchinson	Hutchinson Municipal-Butler Field
HCO	Hallock	Hallock Municipal
HIB	Hibbing	Range Regional Airport

Ident.	City	Airport Name
HZX	McGregor	McGregor-Isedor Iverson
INL	International Falls	Falls International
JKJ	Moorhead	Moorhead Municipal
JMR	Mora	Mora Municipal
JYG	St. James	St. James Municipal
LJF	Litchfield	Litchfield Municipal
LVN	Minneapolis	Airlake
LXL	Little Falls	Little Falls-Morrison County
LYV	Luverne	Luverne Municipal-Quentin Aanenson
M49	Waubun	Jolly Fisherman Seaplane Base
M69	Deerwood	Birch Lake Seaplane Base
MGG	Maple Lake	Maple Lake Municipal
MIC	Minneapolis	Crystal
MJQ	Jackson	Jackson Municipal
MKT	Mankato	Mankato Regional-Sohler Field
MML	Marshall	Southwest Minnesota Regional-Marshall-Ryan Field
MOX	Morris	Morris Municipal
MSP	Minneapolis	Minneapolis-St. Paul Int'l
MVE	Montevideo	Montevideo-Chippewa County
MWM	Windom	Windom Municipal
MZH	Moose Lake	Moose Lake-Carlton County
ONA	Winona	Winona Municipal-Max Conrad Field
ORB	Orr	Orr Regional
OTG	Worthington	Worthington Municipal
OVL	Olivia	Olivia Regional
OWA	Owatonna	Owatonna Degner Regional
PEX	Paynesville	Paynesville Municipal
PKD	Park Rapids	Park Rapids Municipal-Konshok Field
PNM	Princeton	Princeton Municipal
PQN	Pipestone	Pipestone Municipal
PWC	Pine River	Pine River Regional
RGK	Red Wing	Red Wing Regional
ROS	Rush City	Rush City Regional
ROX	Roseau	Roseau Municipal-Rudy Billberg Field
RRT	Warroad	Warroad International Memorial
RST	Rochester	Rochester International
RWF	Redwood Falls	Redwood Falls Municipal
SAZ	Staples	Staples Municipal
SBU	Blue Earth	Blue Earth Municipal
SGS	South St. Paul	South St. Paul Municipal-Fleming Field
STC	St. Cloud	St. Cloud Regional
STP	St. Paul	St. Paul Downtown-Holman Field
SYN	Stanton	Stanton Airfield
TKC	Tracy	Tracy Municipal
TOB	Dodge Center	Dodge Center Municipal
TVF	Thief River Falls	Thief River Falls Regional
TWM	Two Harbors	Two Harbors-Richard B. Helgeson
ULM	New Ulm	New Ulm Municipal
VVV	Ortonville	Ortonville Municipal-Martinson Field
VWU	Waskish	Waskish Municipal
XVG	Longville	Longville Municipal
Y49	Walker	Walker Municipal
Y58	Sleepy Eye	Sleepy Eye Municipal
Y63	Elbow Lake	Elbow Lake Municipal-Pride of the Prairie
Y63	Elbow Lake	Elbow Lake-Pride of the Prairie Seaplane Base

FLIGHT PLAN

1. TYPE		2. AIR-CRAFT IDENTIFICATION		3. AIR-CRAFT TYPE / SPECIAL EQUIPMENT		4. TRUE AIRSPEED KTS		5. DEPARTURE POINT	6. DEPARTURE TIME		7. CRUISING ALTITUDE
	VFR								PROPOSED (Z)	ACTUAL (Z)	
	IFR										
	DVFR										

8. ROUTE OF FLIGHT

9. DESTINATION (Name of airport & city)	10. EST. TIME ENROUTE	11. REMARKS
	HOURS MINUTES	

12. FUEL ON BOARD	13. ALTER-NATE AIR-PORT(S)	14. PILOT'S NAME, ADDRESS, TELEPHONE NUMBER & AIRCRAFT HOME BASE	15. NUM-BER ABOARD
HOURS MINUTES			


16. COLOR OF AIRCRAFT: CIVIL AIRCRAFT PILOTS. FAR Part 91 requires you file an IFR flight plan to operate under instrument flight rules in controlled airspace. Failure to file could result in a civil penalty not to exceed \$1,000 for each violation (Section 901 of the Federal Aviation Act of 1958, as amended). Filing of a VFR flight plan is recommended as a good operating practice. See also Part 99 for requirements concerning DVFR flight plans.

SPECIAL EQUIPMENT SUFFIX:

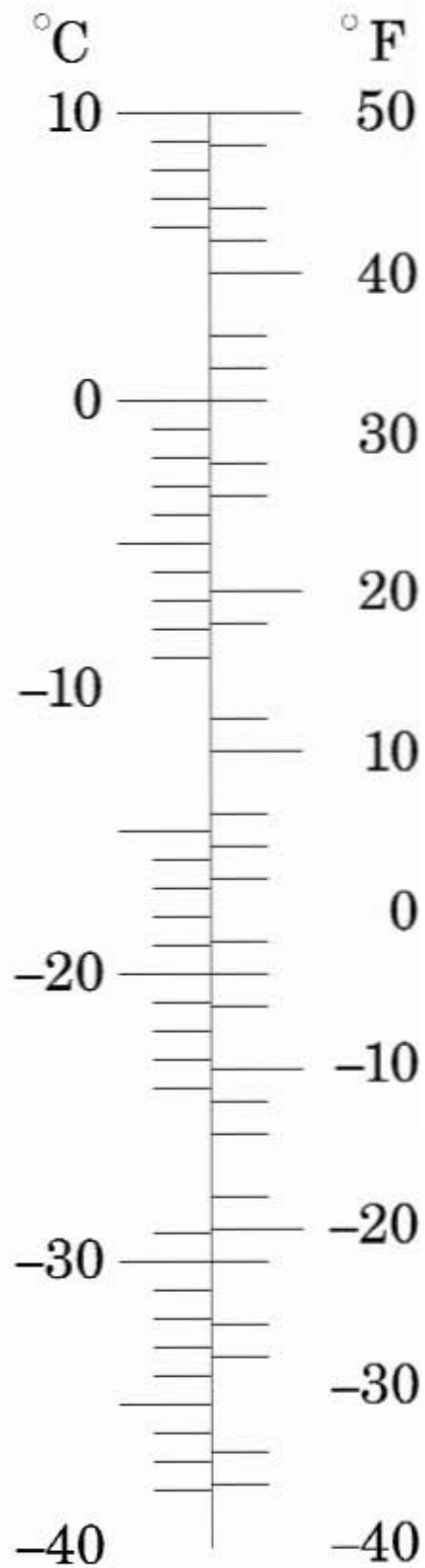
- NO DME:
- /X No Transponder
 - /T Transponder with no Mode C
 - /U Transponder with Mode C
- DME:
- /D No Transponder
 - /B Transponder with no Mode C
 - /A Transponder with Mode C
- TACAN Only:
- /M No Transponder
 - /N Transponder with no Mode C
 - /P Transponder with Mode C
- Area Navigation (RNAV):
- /Y VOR/DME, or INS with no Transponder
 - /C VOR/DME, or INS with Transponder with no Mode C
 - /I VOR/DME, or INS with Transponder with Mode C
- Advanced RNAV with Transponder with Mode C:
- /E FMS with DME/DME and IRU position updating
 - /F FMS with DME/DME position updating
 - /G GNSS including GPS or WAAS with enroute and terminal capability
 - /R Required Navigational Performance (RNP)
- Reduced Vertical Separation Minimum (RVSM):
- /J-E with RVSM
 - /L-G with RVSM
 - /K-F with RVSM
 - /Q-R with RVSM
 - /W-RVSM

TEMPERATURE CONVERSIONS

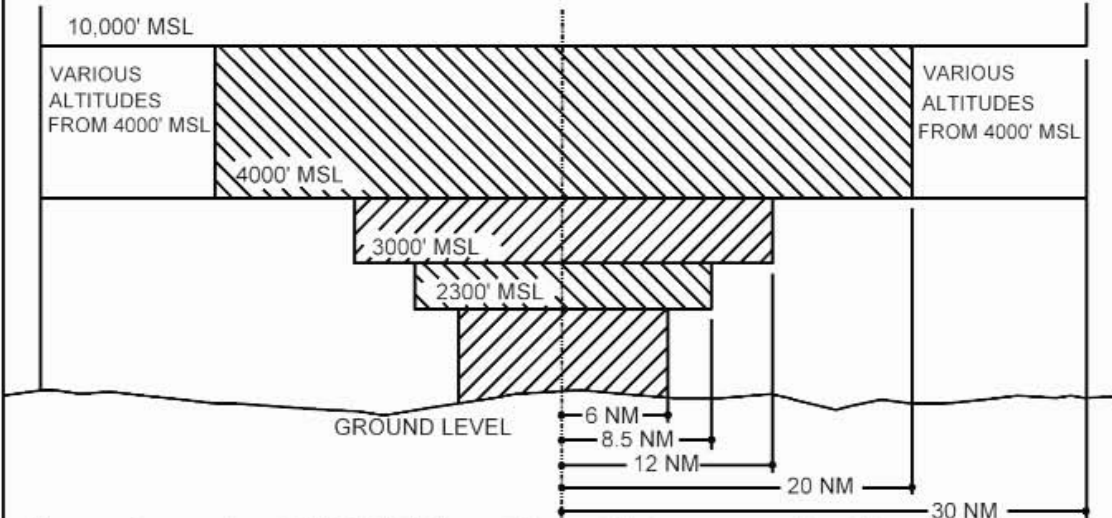
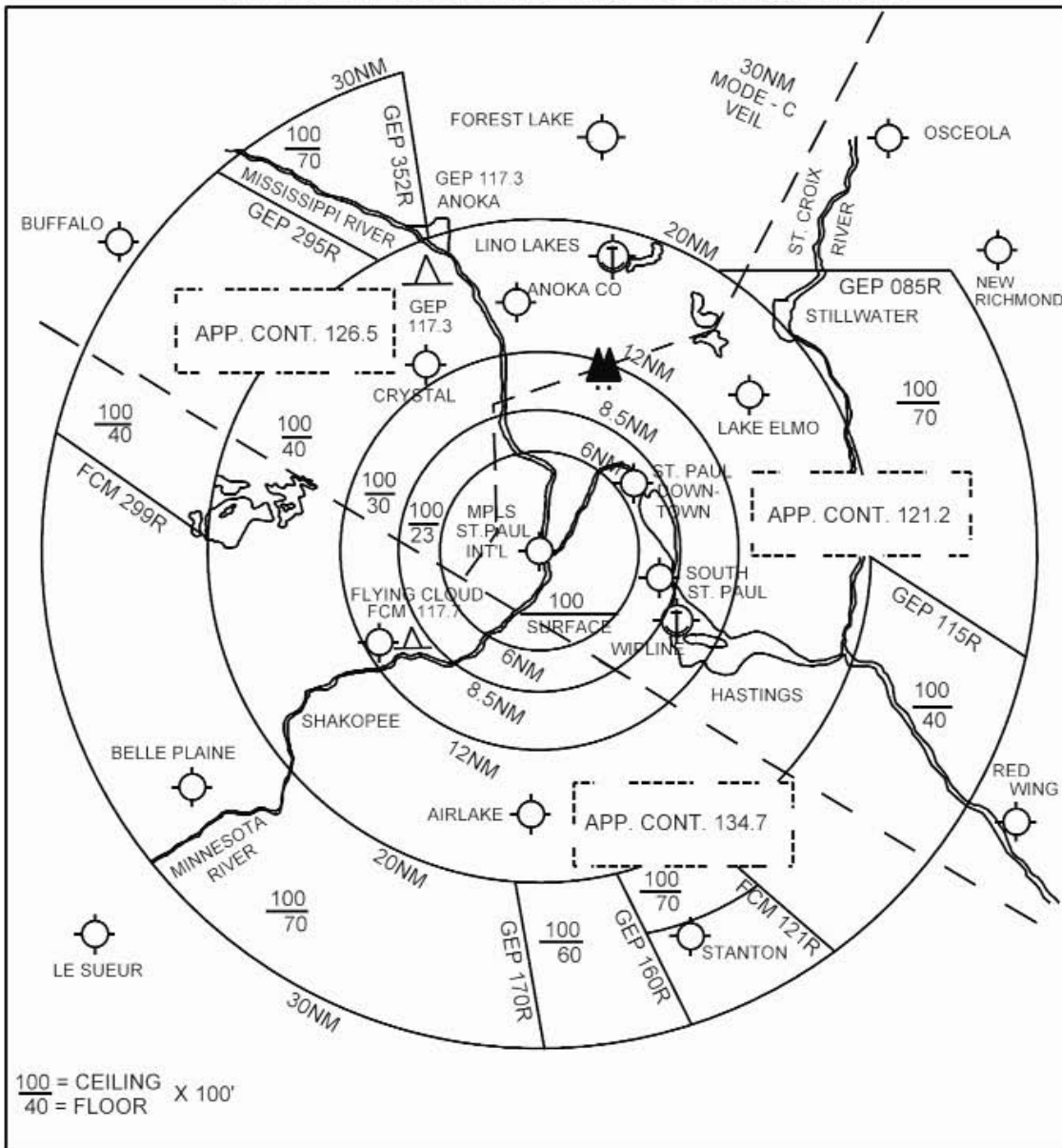
SUMMER



WINTER



MINNEAPOLIS CLASS "B" AIRSPACE



The requirements of FAR 91.131 must be met before requesting Class "B" clearance. Clearance into MSP Class "B" must be received prior to entering. Flight within the 30 MI "veil" requires operating Mode - C Transponder or a waiver from ATC.

Fire Danger

For your safety
and the safety of aerial firefighters




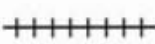
























FLY CLEAR OF WILDFIRES AND SMOKE

- Check NOTAMs for temporary flight restrictions.
- General aviation pilots are asked to stay seven miles away from and 5,000 feet above all fires!
- Even if no fire fighting aircraft are visible, general aviators should assume they are in the airspace around a fire.
- Wildland fire aviators fly in less than ideal conditions; congested airspace, smoke, strong winds, power lines and radio towers. When you combine these conditions with general aviators flying to “check out the fire”, the results could easily be disastrous.

Aviation Safety Officers
Minnesota Interagency Fire Center
Aircraft Dispatch
218-327-4582




~LEGEND~

City or Town	
Main Highway	
Secondary Road	
Railroad	
Drainage Ditch	
Fence	
Lake	
River or Stream	
Swamp	
Trees & Brush	
Airport	
Seaplane Base	
Heliport	
Paved Runways	 4200'
Turf Runways	 2508'
Taxiways/Aprons	
Threshold Lighting	
Threshold Light with REILS	
Approach Lighting	
ODALS	
VASI	
PAPI	
D.T. = Displaced Threshold (included in runway length)	
Unusable Pavement (not included in runway length)	
Attended = Months/Days/Hours	
Airport/Seaplane Base Drawings Are Not To Scale	
AWOS	
NDB	
VOR	
Airport Beacon	

WHEELCHAIR ACCESSIBILITY

	AIRPORT WITH A PUBLIC FACILITY REASONABLY ACCESSIBLE TO WHEELCHAIR USERS
	AIRPORT WITHOUT A PUBLIC FACILITY REASONABLY ACCESSIBLE TO WHEELCHAIR USERS

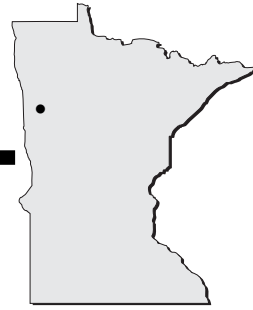
Wind Sock

	Unlighted
	Lighted
	Segmented Circle
Wind Tee	
Lighted Wind Tee	
Rwy Numbers	
Taxiway Signs	
Hangars & Buildings	
Telephone Poles	
ATCT = Air Traffic Control Tower	
(L) = Pilot Controlled Lighting	
PCL = Pilot Controlled Lighting	
LRA = Landing Rights Airport	
RCO = Remote Communications Outlet	
GCO = Ground Communications Outlet	
TPA = Traffic Pattern Altitude in Mean Sea Level (Above Airport Elevation)	
REIL = Runway End Identifier Lights	



Public Airports

Ada/Twin Valley - DØØ



Airport Manager: Bruce Visser - 218-784-2962 - babvisser@loretel.net

Contact Person: Loren Lee - 218-784-7259

AWOS/ASOS: No

MnWAS Loc/Hrs: NA

Attended: Unattended

Fuel: 100LL - available 24 hours with credit card

After Hrs Service: 218-784-2962

FBO(s): None

Businesses: Johnson Spray Service, Inc. - 218-784-4710

Ground Transport: Car rental - Kelly's Chrysler - 218-784-2002
Tri-Valley Transportation - www.tvoc.org/services/transportation

Food Service: None

Dining: Subway - 218-784-7827 - 7 miles
Wild Rice Dining Emporium - 218-784-3044 - 7 miles

Lodging: Norman Motel - 218-784-3781 - 7 miles NW

Airport Events: None reported

Underwing Camp: No

Campgrounds: Norman Motel - 218-784-3781

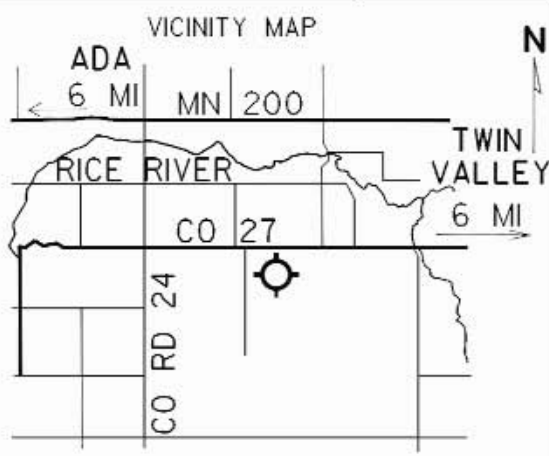
Local Attractions: Heart of Valley Golf Club - 7 miles
Shooting Star Casino - Mahnommen - 23 miles

Comments: When Fargo approach is closed contact:
MPLS CTR - 127.35

FIELD ELEV. 954'

(D00)

ADA



SEC. CH: TWIN CITIES (N)

LAT: 47° 15.6'

LONG: 96° 24.0'

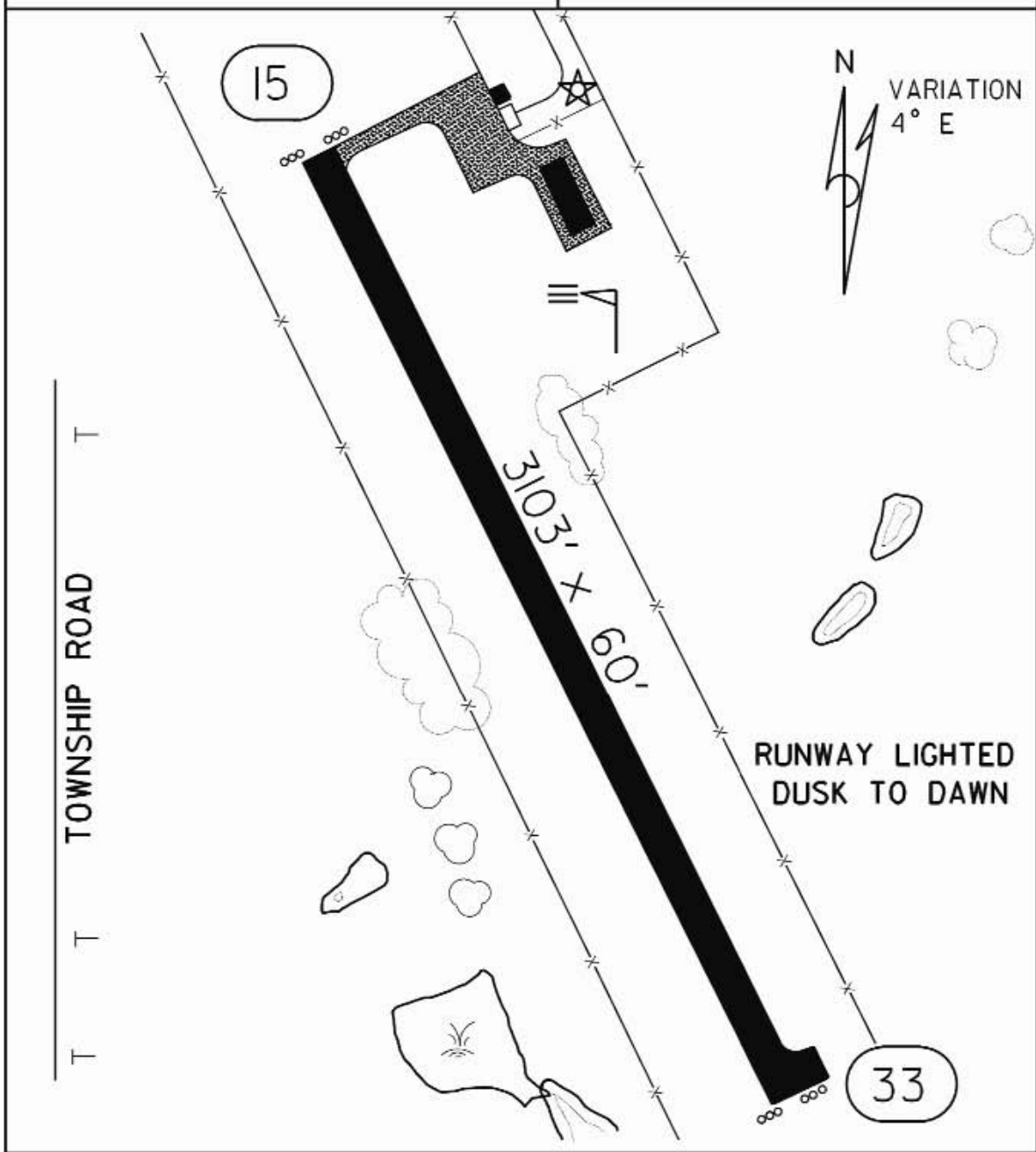
COMM: CTAF: 122.9

FARGO APP: 120.4

MPLS CTR: 127.35

TPA: 1754' (800')

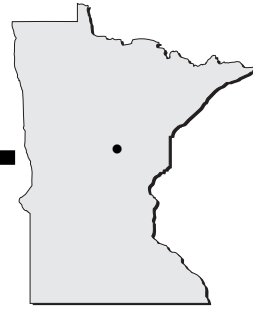
APPROACH: GPS



NORMAN CO.-ADA-TWIN VALLEY AIRPORT

ADA

Aitkin - AIT

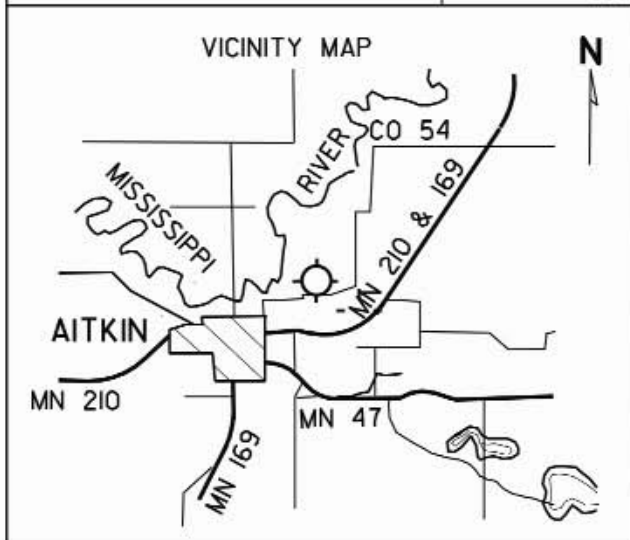


-
- Airport Manager:** Kathy Brophy - 218-927-2527 - cityclerk@ci.aitkin.mn.us
- Contact Person:** Adam Forsberg - 218-927-4104 - adam@aitkinaviation.com
- AWOS/ASOS:** 218-927-2101 - VHF 118.675
- MnWAS Loc/Hrs:** Arrival/Departure Building - 24 hours - door code is Unicom
- Attended:** May-Oct/All/0800-1900, Nov-Apr/All/0800-1800
- Fuel:** 100LL - call 218-839-1067 or 612-628-7522
- After Hrs Service:** 218-845-2808
- FBO(s):** Aitkin Aviation, Inc. - 218-927-4104 - 123.05 - aerominnesota@gmail.com - www.aitkinaviation.com
- Businesses:** None
- Ground Transport:** Taxi Express - 218-927-3598 or 218-330-4497
Courtesy car
FBO vehicle
Arrowhead Transit - www.arrowheadtransit.com
- Food Service:** Vending machines
- Dining:** Roadside Restaurant - 218-927-2114 - 2 miles; 40 Club Inn - 218-927-2903 - 3 miles; Birchwood Inn - 218-927-6400 - 2 miles; Dairy Queen - 218-927-2918 - 2 miles; Subway - 218-927-4500 - 2 miles; Rosallini's Pizza - 218-927-6412 - 2 miles; The Beanery Internet Café - 218-927-7811 - 2 miles; McDonald's - 2 miles; Tuscany Room - 218-927-2087 - 2 miles
- Lodging:** 40 Club Inn - 218-927-2903 - 3 miles
Ripple River Motel - 218-927-3734 - 3 miles
- Airport Events:** Fly-In Breakfast & Car Show - last Sunday in June
During fall colors - weekend chili feed
Winter skiplane fly-in - call for date
- Underwing Camp:** Yes
- Campgrounds:** Big K - 218-927-6001 - 8 miles
Bill's Resort & Campground - 218-927-3841 - 10 miles
Mississippi County Park - 218-927-7364 - 1 mile
Ripple River RV Park - 218-927-3734 - 3 miles
- Local Attractions:** Cuyuna Country Club & Golf Course - 218-534-3489 - 8 miles; Ruttger's Bay Lake & Golf Course - 218-678-2885 - 10 miles; resorts; lakes; woods; fishing; hunting; snowmobiling; festivals & events year-round; Riverboat Heritage Days - first weekend in August; Festival of Adventures - second weekend after Labor Day; World Famous Fishhouse Parade - Friday after Thanksgiving
- Comments:** Runway 8/26 groomed for ski-planes - call ahead; additional after hours service phones - 218-821-1622 or 218-820-5114; shower facilities are available with underwing camping

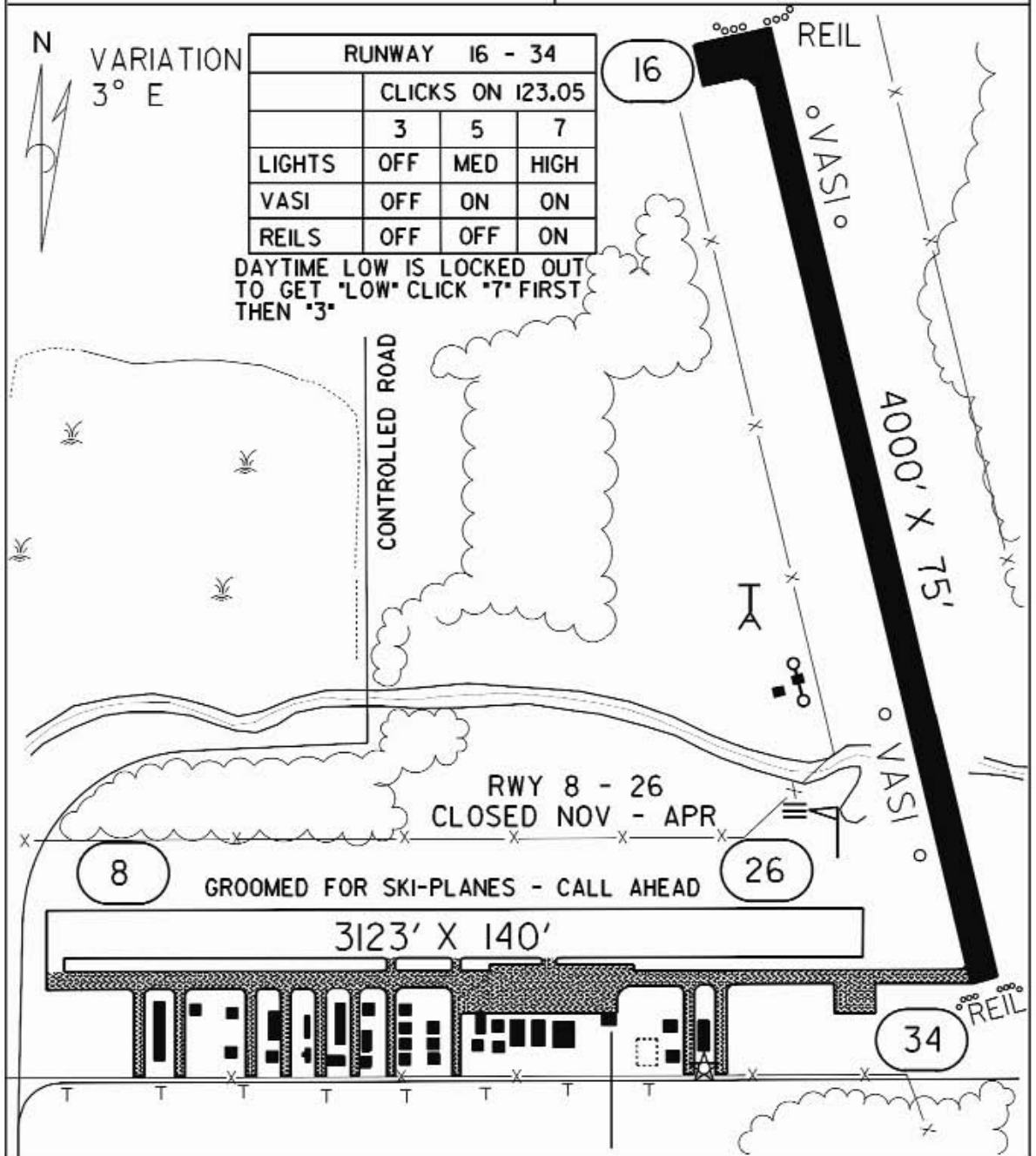
FIELD ELEV. 1206'

(AIT)

AITKIN



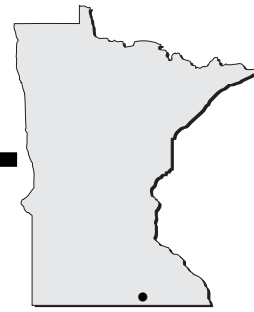
SEC. CH: TWIN CITIES (S)
 LAT: 46° 32.9'
 LONG: 93° 40.6'
 COMM: CTAF: 123.05 (L)
 AWOS: 118.675 VHF
 MPLS CTR: 118.05
 GCO: 121.725
 NDB: (AIT) 397
 TPA: 2006' (800')
 APPROACH: GPS & NDB



AITKIN MUNICIPAL AIRPORT
 (STEVE KURTZ FIELD)

AITKIN

Albert Lea - AEL



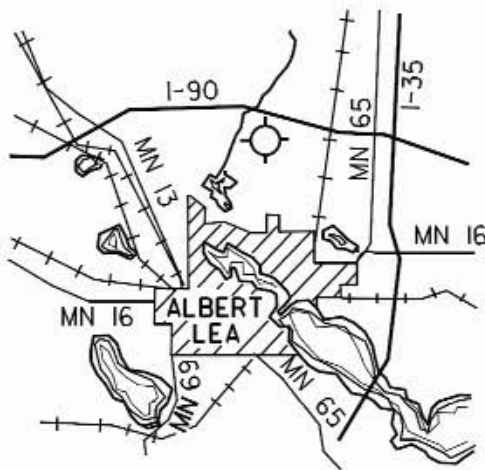
- Airport Manager:** Jim Hanson - 507-373-0608 - jimhanson@deskmedia.com
- Contact Person:** Jim Hanson - 507-373-0608 - jimhanson@deskmedia.com
- AWOS/ASOS:** 507-377-1583 - VOR 109.8
- MnWAS Loc/Hrs:** Albert Lea Airport, Inc. - same as attendance schedule
- Attended:** Apr-Oct/Mon-Fri/0800-2000, Nov-Mar/Mon-Fri/0800-1700, All/Sat-Sun/0800-1700
- Fuel:** Mogas, 100LL, Jet A - after hours call 507-826-3451
- After Hrs Service:** 507-826-3451
- FBO(s):** Albert Lea Airport, Inc. - 507-373-0608 - 123.0 - jimhanson@deskmedia.com
- Businesses:** Agri Air, Inc. - 605-734-5881 - 123.0 - pilots@agriair.net
- Ground Transport:** Taxi - 507-383-3341
Sanderson Auto Rental - 507-377-2225
Albert Lea Transit - www.albertleatransit.org
- Food Service:** Within walking distance
- Dining:** Many in mall across from airport - 4 blocks
- Lodging:** Best Western - 2 miles
Days Inn - 2 miles
Super 8 Motel - 2 miles
AmericInn - 10 blocks
Holiday Inn - 10 blocks
- Airport Events:** 1 Fly-In breakfast per year
Glider competitions
Aerobatic competitions
- Underwing Camp:** Yes
- Campgrounds:** On airport
- Local Attractions:** Golf course adjacent to airport
Shopping across from airport
Museum - 1 mile
Numerous lakes
Boating
Fishing
Water sports
- Comments:** Glider regional and national events and aerobatic competition. Electricity, sound system, water, showers in place for groups desiring fly-in facility.

FIELD ELEV. 1261'

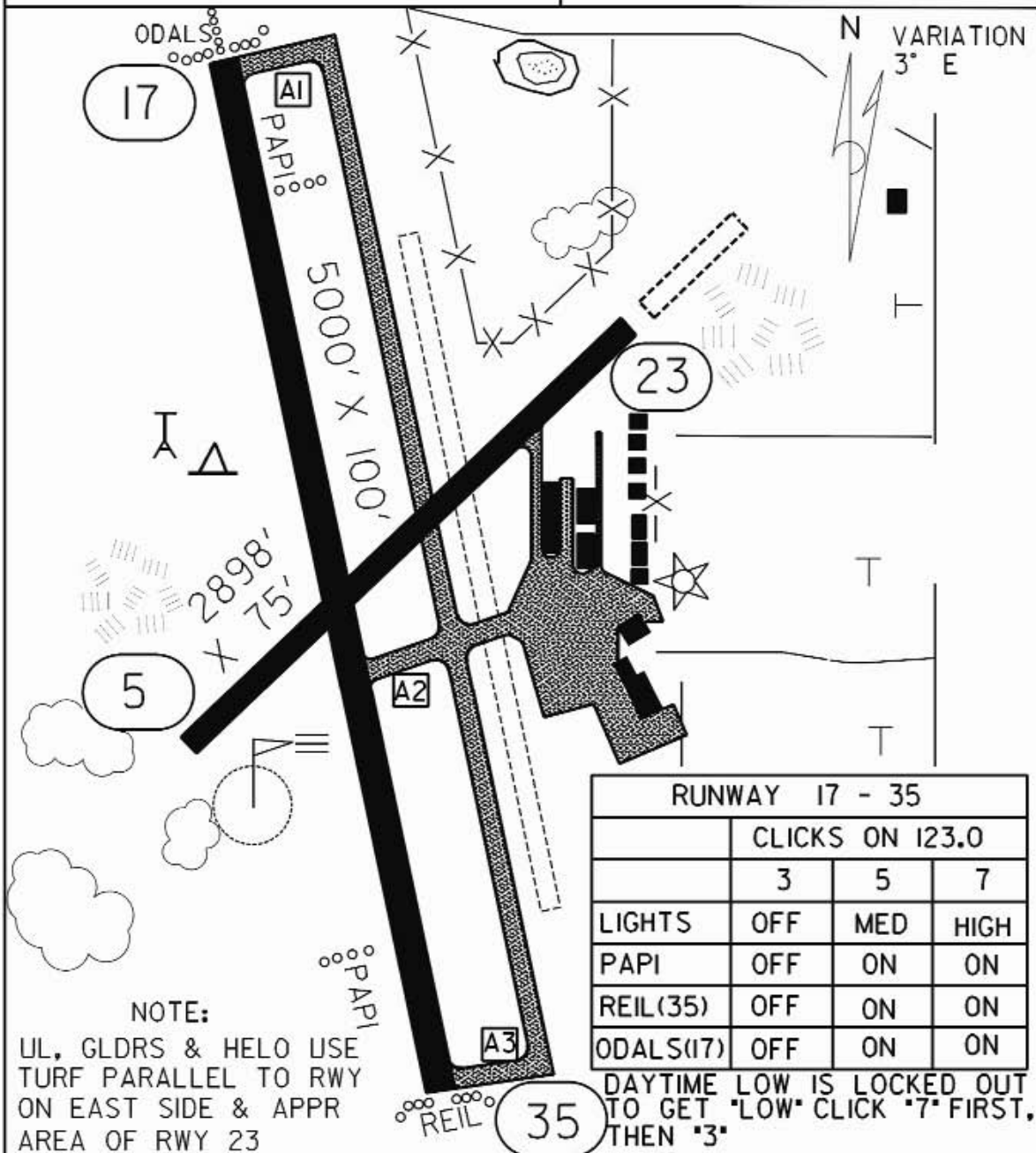
(AEL)

ALBERT LEA

VICINITY MAP



SEC. CH: OMAHA NORTH
 LAT: 43° 40.9'
 LONG: 93° 22.0'
 COMM: CTAF: 123.0 (L)
 AWOS: 109.8 VOR
 MPLS CTR: 135.35
 ROCHESTER APP: 119.8
 RCO FSS: 122.05
 TPA: 2000' (739')
 APPROACH: RNAV, GPS
 VOR & VOR/DME

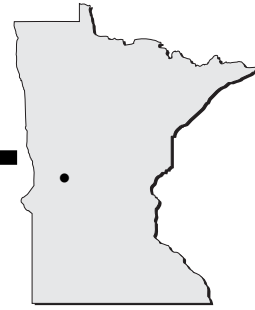


ALBERT LEA MUNICIPAL AIRPORT

ALBERT LEA

Alexandria - AXN

www.alexandriaaviation.com

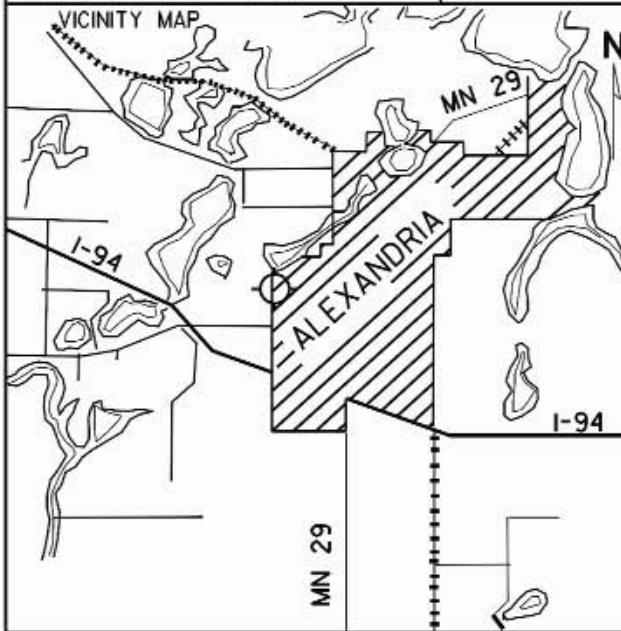


- Airport Manager:** Todd G. Roth - 320-762-2111 - alexav@rea-alp.com
- Contact Person:** Shelly Johnson - 320-762-2111 - alexav@rea-alp.com
- AWOS/ASOS:** 320-763-7174 - VHF 118.375
- MnWAS Loc/Hrs:** Alexandria Aviation, Inc. - 24 hours with unicom frequency code
- Attended:** May-Sep/Mon-Fri/0800-2000, Oct-Apr/Mon-Fri/0800-1800, All/Sat-Sun-/0900-1700
- Fuel:** 100LL, Jet A - available 24 hours with credit card
- After Hrs Service:** 320-492-6652
- FBO(s):** Alexandria Aviation, Inc. - 320-762-2111 - 123.0 - alexav@rea-alp.com - www.alexandriaaviation.com
- Businesses:** Webers Aero Repair, Inc. - 320-763-4066 - webers@embarqmail.com
- Ground Transport:** Hertz 320-763-3138; courtesy car; taxi - 320-808-5000
Rainbow Rider - www.rainbowriderbus.com
- Food Service:** Catering available
- Dining:** Bennigans; Bug A Boo Bay; D. Michael B's; Doolittles; Perkins; Rudy's Red Eye; Tennessee Roadhouse
- Lodging:** Lake Le Homme Dieu Bed & Breakfast - 5 miles - free transportation - 320-846-5875; Skyline Motel - 2 blocks; Hampton Inn - 6 blocks; Holiday Inn - 2 miles - free transportation; Arrowwood Resort - 4 miles - free transportation; Country Inn Suites; Days Inn; American Inn - 1½ miles; Super 8
- Airport Events:** None reported
- Underwing Camp:** Yes
- Campgrounds:** Yes
- Local Attractions:** Arrowwood Golf Course - 6 miles; Alexandria Golf Club - 3 miles; East Mill Lake Golf Club; Geneva Golf Club - 5 miles; Lake Miltona Golf Club - 6 miles; Nordic Trails Golf Course; Rodina Golf Course; Runestone Museum; Maritime Museum; many great resorts & lakes; fishing; NASCAR racing (dirt track)
- Comments:** FBO closed on Christmas, New Years Day, Easter and Thanksgiving

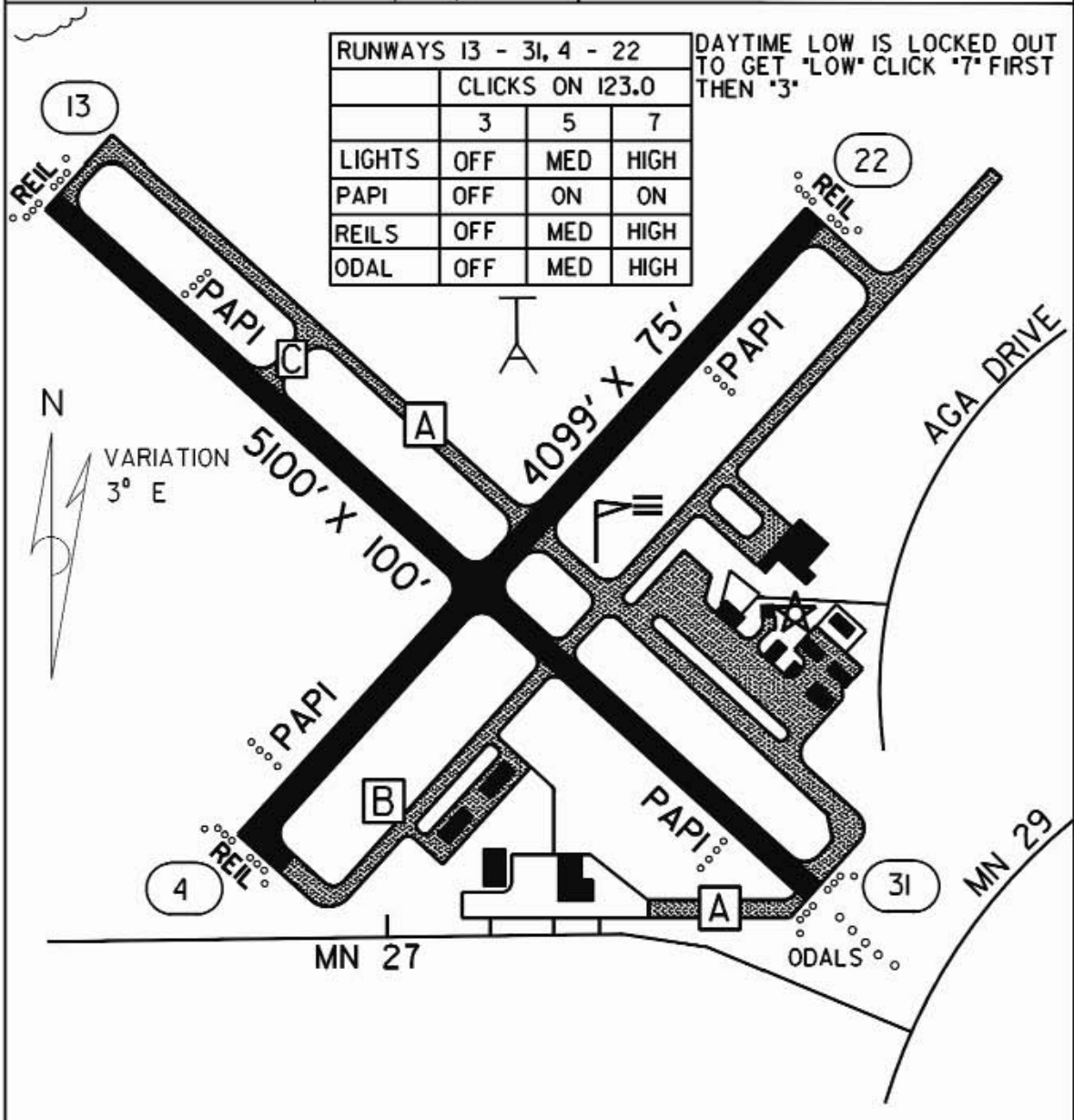
FIELD ELEV. 1425'

(AXN)

ALEXANDRIA



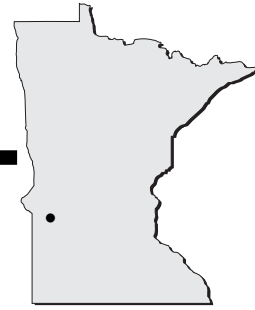
SEC. CH: TWIN CITIES (S)
 LAT: 45° 52.0'
 LONG: 95° 23.7'
 COMM: CTAF: 123.0(L)
 ASOS: 118.375 VHF
 MPLS CTR: 126.1
 RCO FSS: 122.6
 NDB: (TAMIE) 374
 TPA: 2220' (795')
 APPROACH: ILS, RNAV,
 VOR, GPS



ALEXANDRIA MUNICIPAL AIRPORT
(CHANDLER FIELD)

ALEXANDRIA

Appleton - AQP



Airport Manager: Greg Ruether - 320-413-0089 J - plannerv9@yahoo.com

Contact Person: Roman Fidler - 320-289-1363 - roman_56255@hotmail.com

AWOS/ASOS: 320-289-1265 - NDB 356

MnWAS Loc/Hrs: NA

Attended: Unattended

Fuel: None

After Hrs Service: None

FBO(s): None

Businesses: Aero Spray, Inc. - 320-289-1601 - 122.9 - aero@fedteldirect.net

Ground Transport: Appleton Rides - Mon-Fri, 7:30 A.M.-4:30 P.M.
Prairie 5 Rides - www.prairiefive.com/trans.htm

Food Service: Pop & candy

Dining: Peg Café - 320-289-2030
Subway - 320-289-2248

Lodging: Prairie Waters Inn - 320-289-2500 - 1 mile

Airport Events: None reported

Underwing Camp: Yes

Campgrounds: Appleton Campground

Local Attractions: Appleton Golf Club
Applefest - third weekend in September
Swift County Fair - middle of August
Parks
Excellent hunting & fishing nearby at Lac Qui Parle
Game Refuge
Appleton OHV Park, bike and walking trails

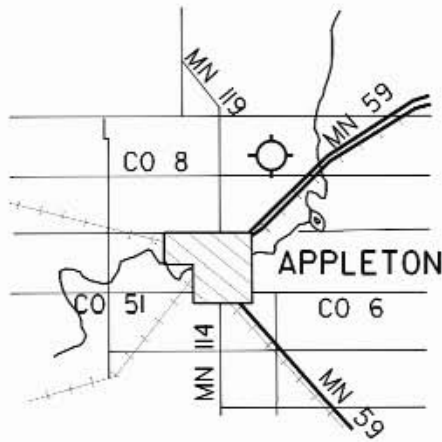
Comments: Airport manager's cell phone - 320-413-0089

FIELD ELEV. 1021'

(AQP)

APPLETON

VICINITY MAP



SEC. CH: TWIN CITIES (S)

LAT: 45° 13.7'

LONG: 96° 00.3'

COMM: CTAF: 122.9(L)

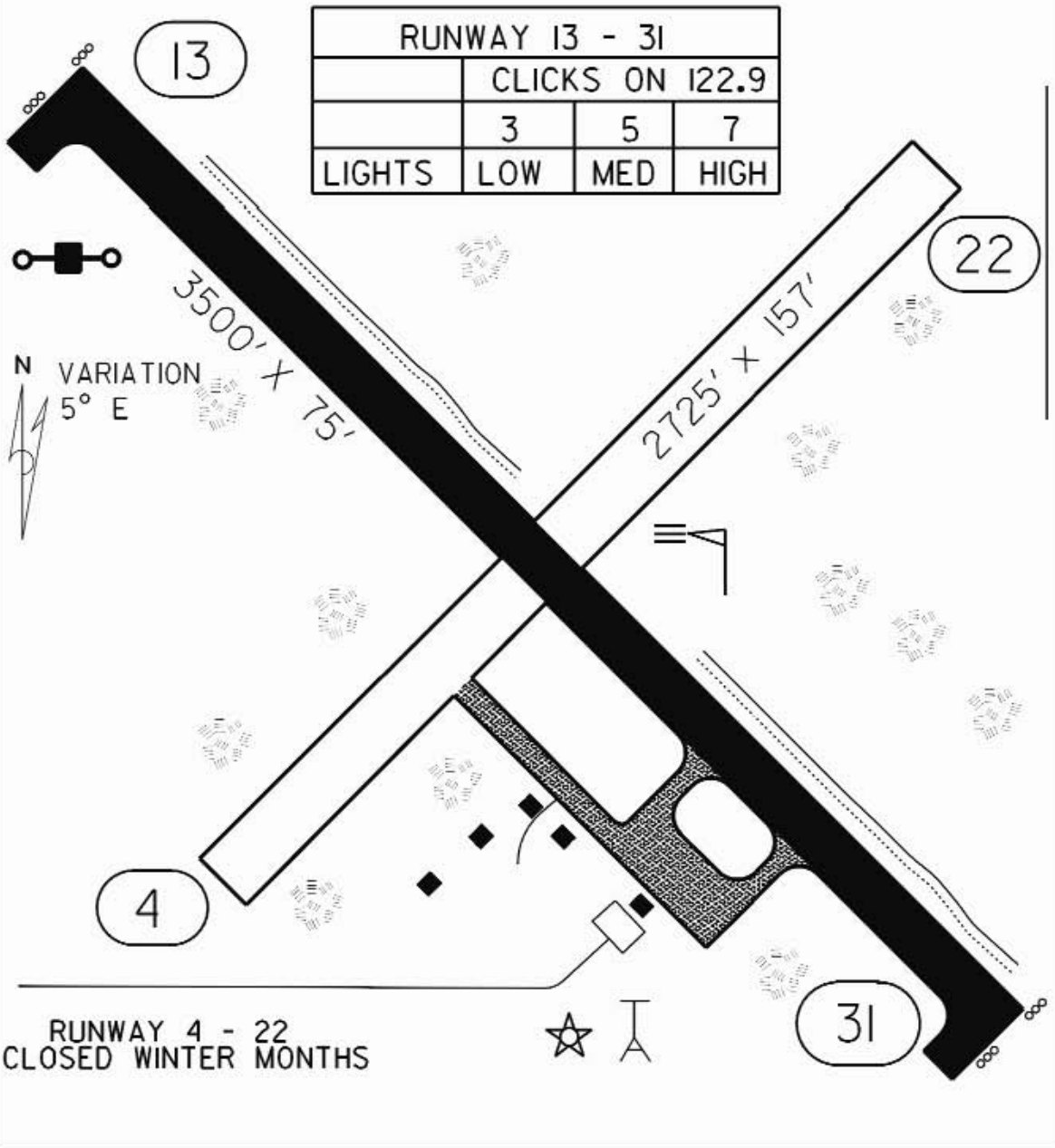
AWOS: 356 NDB

FSS: 122.45

NDB: (AQP) 356

TPA: 1821' (800')

APPROACH: GPS & NDB



APPLETON MUNICIPAL AIRPORT

APPLETON

Austin - AUM

www.austinaeroflight.com

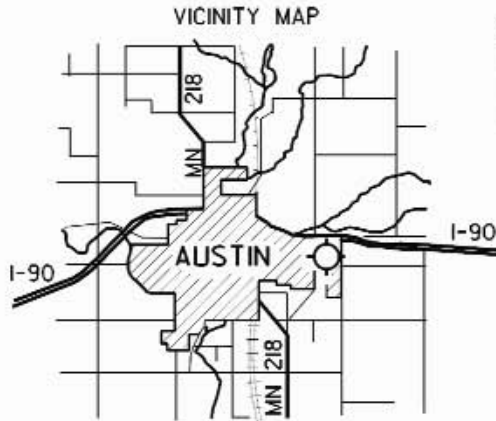


- Airport Manager:** Bruce Budahn - 507-433-1813 -
See comments for e-mail address
- Contact Person:** Bruce Budahn - 507-433-1813
- AWOS/ASOS:** 507-433-6667 - VHF 119.025
- MnWAS Loc/Hrs:** Arrival/Departure Building 24 hour - keyless entry
(code posted on ramp side door)
- Attended:** All/M-F/0800-1700, All/Sat/0800-1600,
All/Sun/0900-1500
- Fuel:** 100LL, Jet A - contact FBO
- After Hrs Service:** 507-433-1813
- FBO(s):** Austin Aeroflight, Inc. - 507-433-1813 - 122.7 -
austinaeroflight@austinaeroflight.com -
www.austinaeroflight.com
- Businesses:** None
- Ground Transport:** Holiday Dodge Rental Car - 507-433-8874
AB Taxi - 888-334-9689 or 507-434-9687
AMCAT - www.amcattransit.org
- Food Service:** None
- Dining:** Watts Cooking - 507-433-2633 - 1 mile
- Lodging:** Holiday Inn - 507-433-1000 - 2½ miles
Super 8 Motel - 507-433-1801 - 3 miles
Days Inn - 507-433-8600 - 2½ miles
Austin Motel - 507-433-9254 - ½ block
AmericInn - 507-437-7337
- Airport Events:** None reported
- Underwing Camp:** Yes
- Campgrounds:** Jellystone Park Campground - 507-584-6611
- Local Attractions:** Austin Country Club & Golf Course - 507-437-7631
River Oaks Golf Course - 507-433-9098
Meadow Greens Golf Course - 507-433-4878
J. C. Hormel Nature Center - 507-437-7519
Spam Museum - 800-LUV-SPAM
- Comments:** Airport manager's e-mail address:
austinaeroflight@austinaeroflight.com

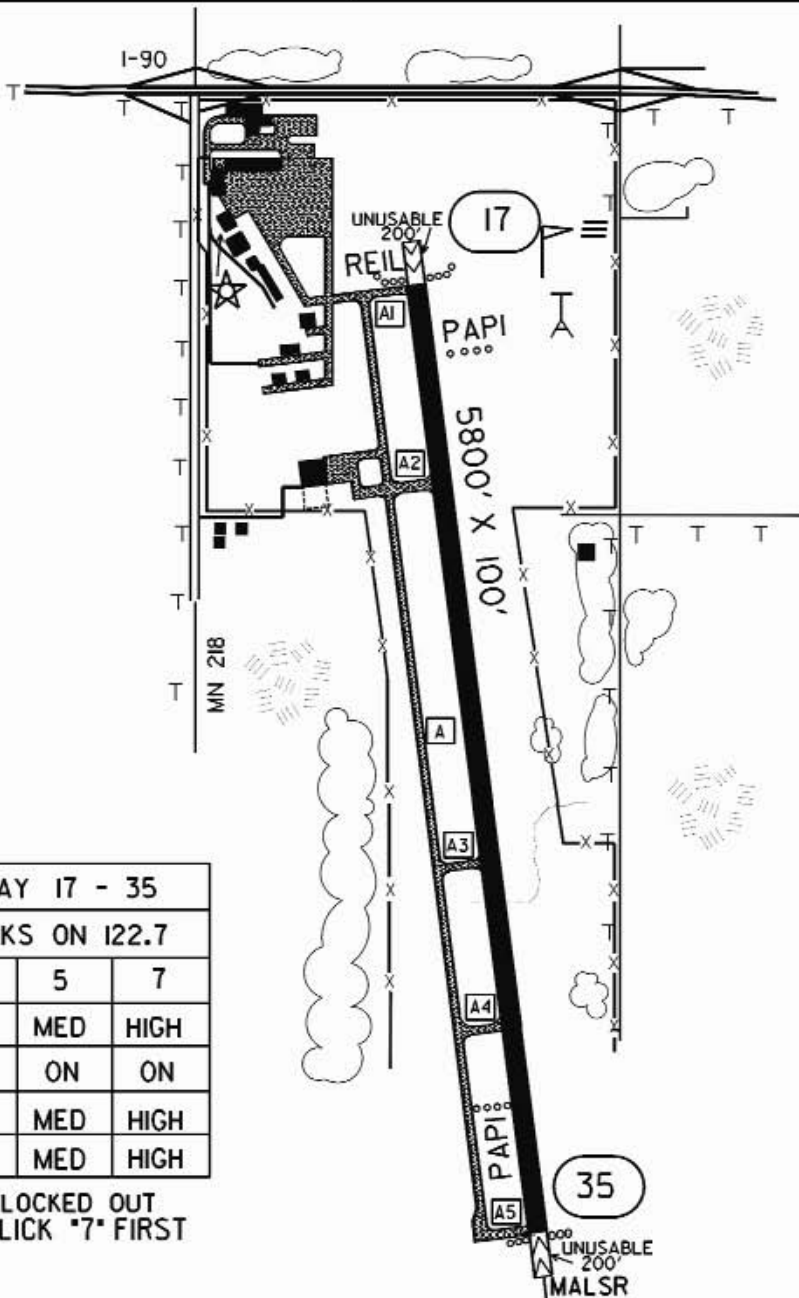
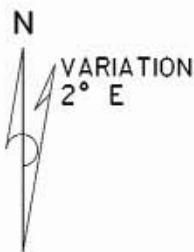
FIELD ELEV. 1234'

(AUM)

AUSTIN



SEC. CH: CHICAGO NORTH
 LAT: 43° 39.8'
 LONG: 92° 56.0
 COMM: CTAF: 122.7(L)
 AWOS: 119.025 VHF
 ROCHESTER APP: 119.8
 MPLS CTR: 132.35
 RCO FSS: 122.5
 TPA: 2234' (1000')
 APPROACH: GPS, VOR, ILS
 RNAV, VOR/DME



RUNWAY 17 - 35			
	CLICKS ON 122.7		
	3	5	7
LIGHTS	OFF	MED	HIGH
PAPIS	OFF	ON	ON
REIL	OFF	MED	HIGH
MALSR	LOW	MED	HIGH

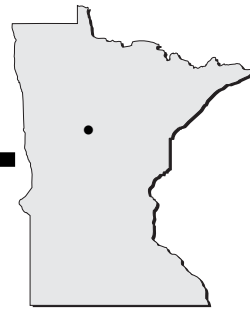
DAYTIME LOW IS LOCKED OUT
 TO GET 'LOW' CLICK '7' FIRST
 THEN '3'

AUSTIN MUNICIPAL AIRPORT

AUSTIN

Backus - 7Y3

www.uslink.net/~flyaird/info.html



Airport Manager: Denny Williams - 218-947-3100 - denny@flyaird.com

Contact Person: Denny Williams - 218-947-3100 - denny@flyaird.com

AWOS/ASOS: No

MnWAS Loc/Hrs: NA

Attended: All/All/0800-1700

Fuel: 100LL

After Hrs Service: 218-947-3100

FBO(s): Air D, Inc. - 218-947-3100 - 122.90 - denny@flyaird.com - www.flyaird.com

Businesses: None

Ground Transport: May be available - call Denny Williams - 218-947-3100
Rental Car - B & L - 218-947-4911

Food Service: None

Dining: Corner Restaurant - 218-947-4115 - across highway, south end of runway

Lodging: Pine Mountain Inn Bed & Breakfast - 218-947-3050 - ½ mile
Sunset Resort - 218-947-3344 - ½ mile
Mountain View Resort - 218-947-3233 - ¾ mile

Airport Events: Fly-In - last Sunday in July

Underwing Camp: Yes

Campgrounds: Pine Mountain Manor Campground - 2 miles
Sunset Resort - ½ mile
Mountain View Resort - 218-947-3233 - ¾ mile

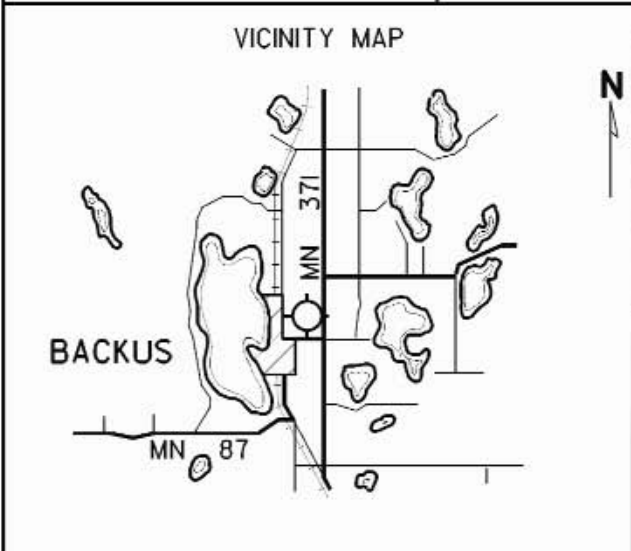
Local Attractions: Black Bear Golf Course - 218-587-8800 - 7 miles; fishing within ½ mile; Northern Lights Casino - 20 miles; Paul Bunyan Trail - snowmobiling, cross-country skiing, hiking, biking; hunting

Comments: 1 hour drive to Itasca State Park where you can visit the Headwaters of the Mississippi. 15 minute drive to Deep Portage Conservation Reserve. Countless number of gift, craft & antique shops, water slides and other tourist attractions within minutes of the airport. Use after hours service number listed above or 218-947-4214.

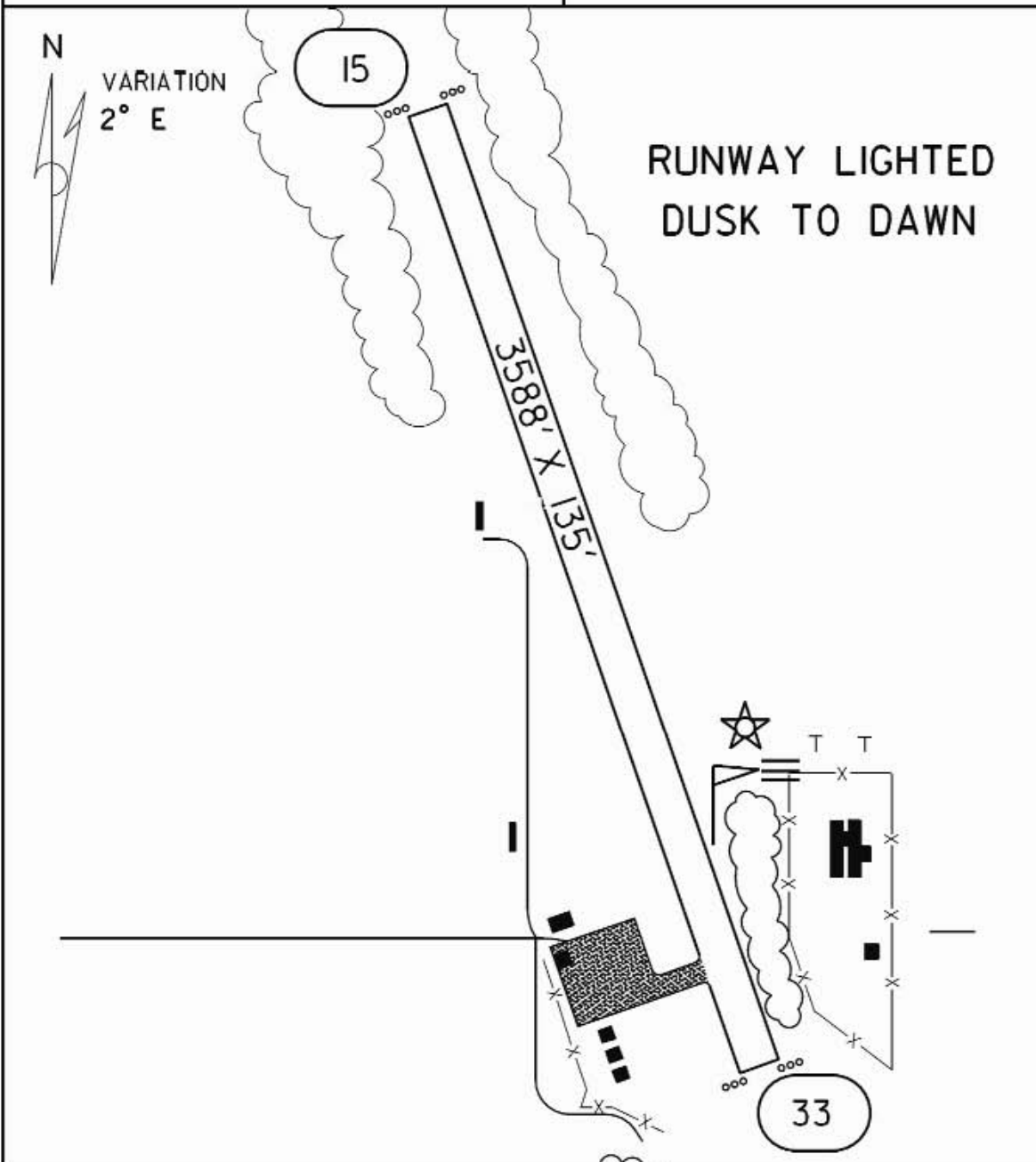
FIELD ELEV. 1355'

(7Y3)

BACKUS



SEC. CH: TWIN CITIES (N)
LAT: 46° 49.6'
LONG: 94° 30.4'
COMM: CTAF: 122.9
MPLS CTR: 118.05
TPA: 2100' (745')



BACKUS MUNICIPAL AIRPORT

BACKUS

Bagley - 7Y4



Airport Manager: Bill Masterson - 218-694-6532 - bagleystreets@gvtel.com

Contact Person: Colleen Lindgren - 218-694-2865 - clindgren@bagleymn.us

AWOS/ASOS: No

MnWAS Loc/Hrs: Arrival/Departure Building - 24 Hours

Attended: Unattended

Fuel: None

After Hrs Service: None

FBO(s): None

Businesses: None

Ground Transport: City Offices - 218-694-2865
Police Department - 218-694-6150
Courtesy car located at the airport
Tri-Valley Transportation - www.tvoc.org/services/transportation

Food Service: None

Dining: D & R Café - 218-694-9975 - 2 miles
Great Northern - 218-694-2177
Fireside - 218-694-2012

Lodging: Dutch Mill Motel - 218-694-2050 - 2 miles

Airport Events: None reported

Underwing Camp: No

Campgrounds: Lake Lomond - 2 miles

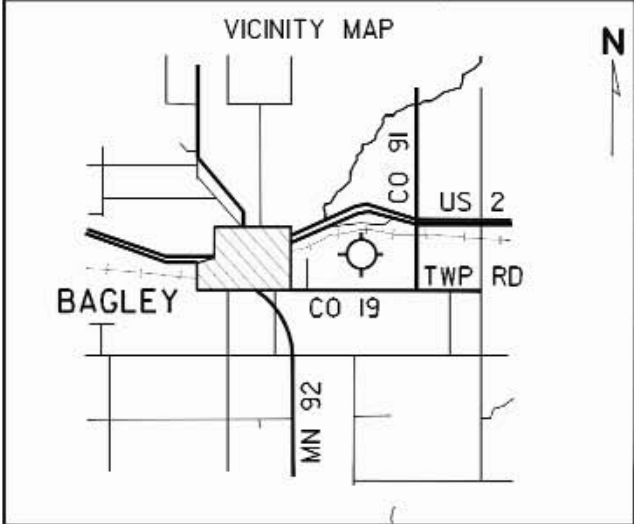
Local Attractions: Twin Pines Golf Course - North edge of Bagley
City park

Comments: Tiedown area available


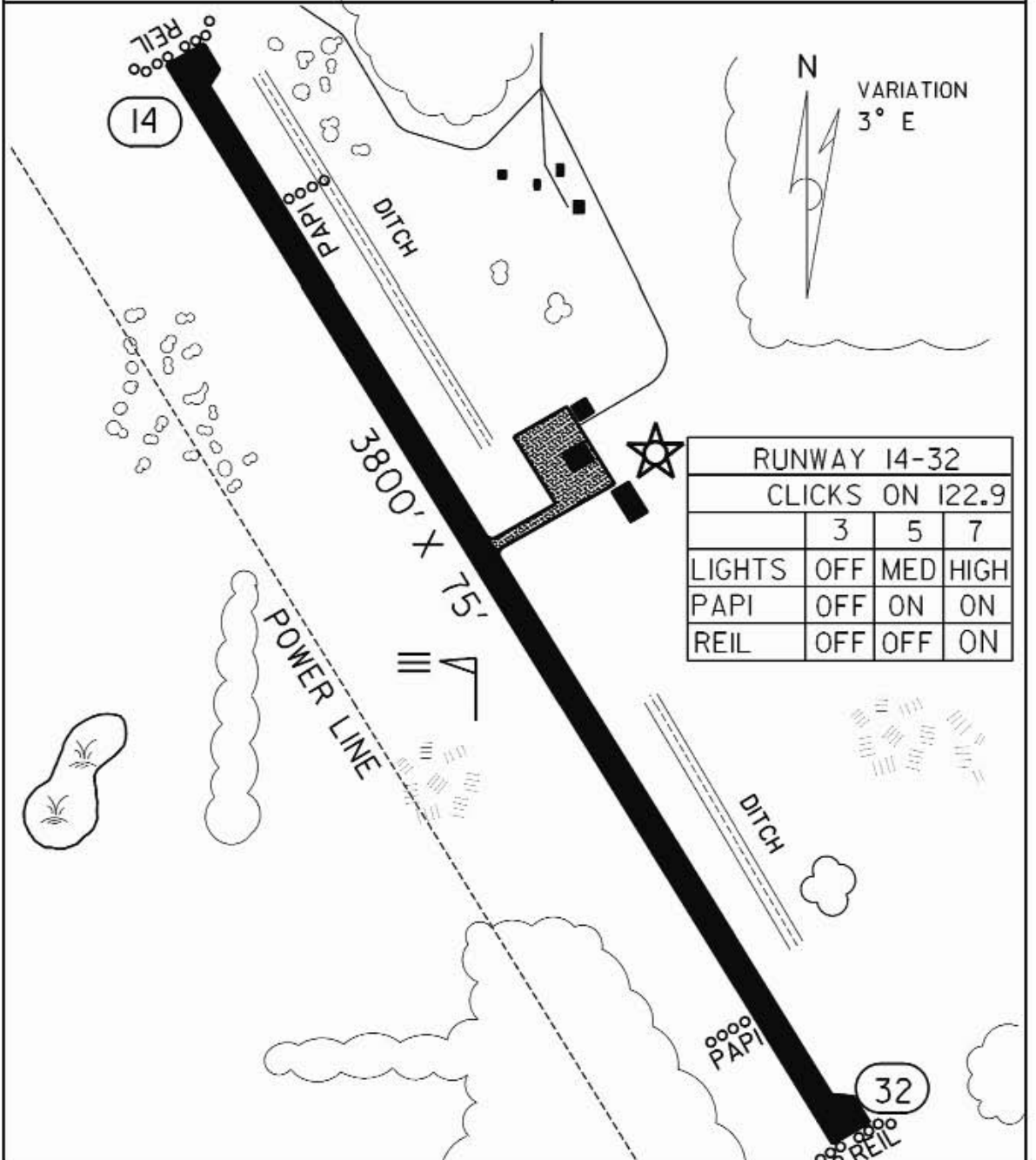
FIELD ELEV. 1500'

(7Y4)

BAGLEY



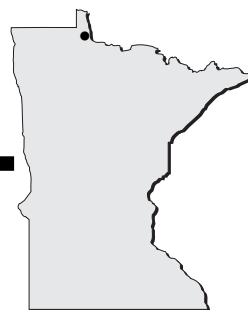
SEC. CH: TWIN CITIES (N)
 LAT: 47° 31.5'
 LONG: 95° 21.7'
 COMM: CTAF: 122.9 (L)
 MPLS CTR: 134.75
 TPA: 2300' (800')

BAGLEY MUNICIPAL AIRPORT

BAGLEY

Baudette - BDE

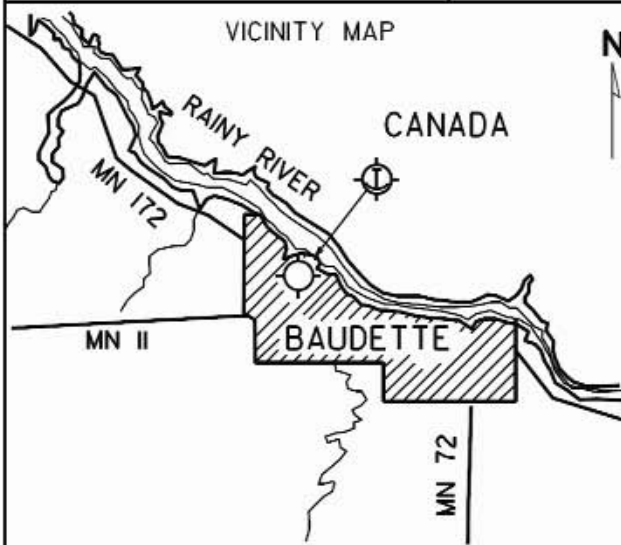


-
- Airport Manager:** Emory Vaagen - 218-634-1923 - bearaviationinc@yahoo.com
- Contact Person:** Emory Vaagen - 218-634-1923 - bearaviationinc@yahoo.com
- AWOS/ASOS:** 218-634-3080 - VHF 126.775
- MnWAS Loc/Hrs:** Arrival/Departure Building - same as attendance schedule
- Attended:** Apr-Oct/All/0800-1700, Nov-Mar/Mon-Fri/0800-1600
- Fuel:** 100LL, Jet A - after hours call 701-317-0232
- After Hrs Service:** 701-317-0232
- FBO(s):** Bear Aviation, Inc. - 218-634-1923 - 122.8 - bearaviationinc@yahoo.com
- Businesses:** None
- Ground Transport:** Courtesy car; Enterprise Rent-a-Car; Far North Public Transit - www.farnorthtransit.com
- Food Service:** Vending machines; catering
- Dining:** BAUDETTE ½ mile: McDonald's - 218-643-1320; Northlake Café - 218-634-9807; Ranch House Restaurant - 218-634-2420; Rosalie's Restaurant & Lounge - 218-634-9422; The Oriental Wok - 218-634-4736; The Smiling Moon - 218-634-1976
RESORT DINING-SOUTH SHORE 12 miles: Adrian's Resort - 218-634-1985; Arnesen's Rock Harbor - 218-442-7215; Ballard's Resort - 218-634-1849; Border View Lodge - 218-634-1631; Cyrus Resort - 218-634-2548; Ken-Mar-Ke Resort - 218-634-2072; Morris Point Lake View Lodge - 218-634-2570; Randall's Resort - 218-634-1987; River Bend Resort - 218-634-3084; Riverview Resort - 218-634-2258; Schuster's Resort - 218-634-2412; Sportsman's Lodge - 218-634-1342; Wheeler's Point Resort - 218-634-2629; Wigwam Resort - 218-634-2168; Wildwood Inn Bed & Breakfast - 218-634-1356; Zippel Bay Resort - 218-783-6235
- Lodging:** Walleye Inn - 218-634-1550 - ½ mile
Baudette Motel - 218-634-2600 - ¾ mile
AmericInn Motel - 218-634-3200
- Airport Events:** Annual Fly-In, call for schedule
- Underwing Camp:** Yes
- Campgrounds:** Lake of the Woods Campgrounds - 218-634-1694
- Local Attractions:** Oak Harbor Golf Course & Tennis Club - 218-634-9939
Many local resorts within 12 miles of airport
- Comments:** Baudette International Airport is a Port of Entry - U.S. Customs available 24 hours (218-634-2803 or 218-634-2661). Canadian Customs for seaplanes only - skis in the winter. Aircraft storage & tiedown areas, land & seaplanes. VOR/DME weather reporting on request 218-634-1923.

FIELD ELEV 1086'

(BDE)

BAUDETTE



SEC. CH: TWIN CITIES (N)

LAT: 48° 43.7'

LONG: 94° 36.7'

COMM: CTAF: 122.8(L)

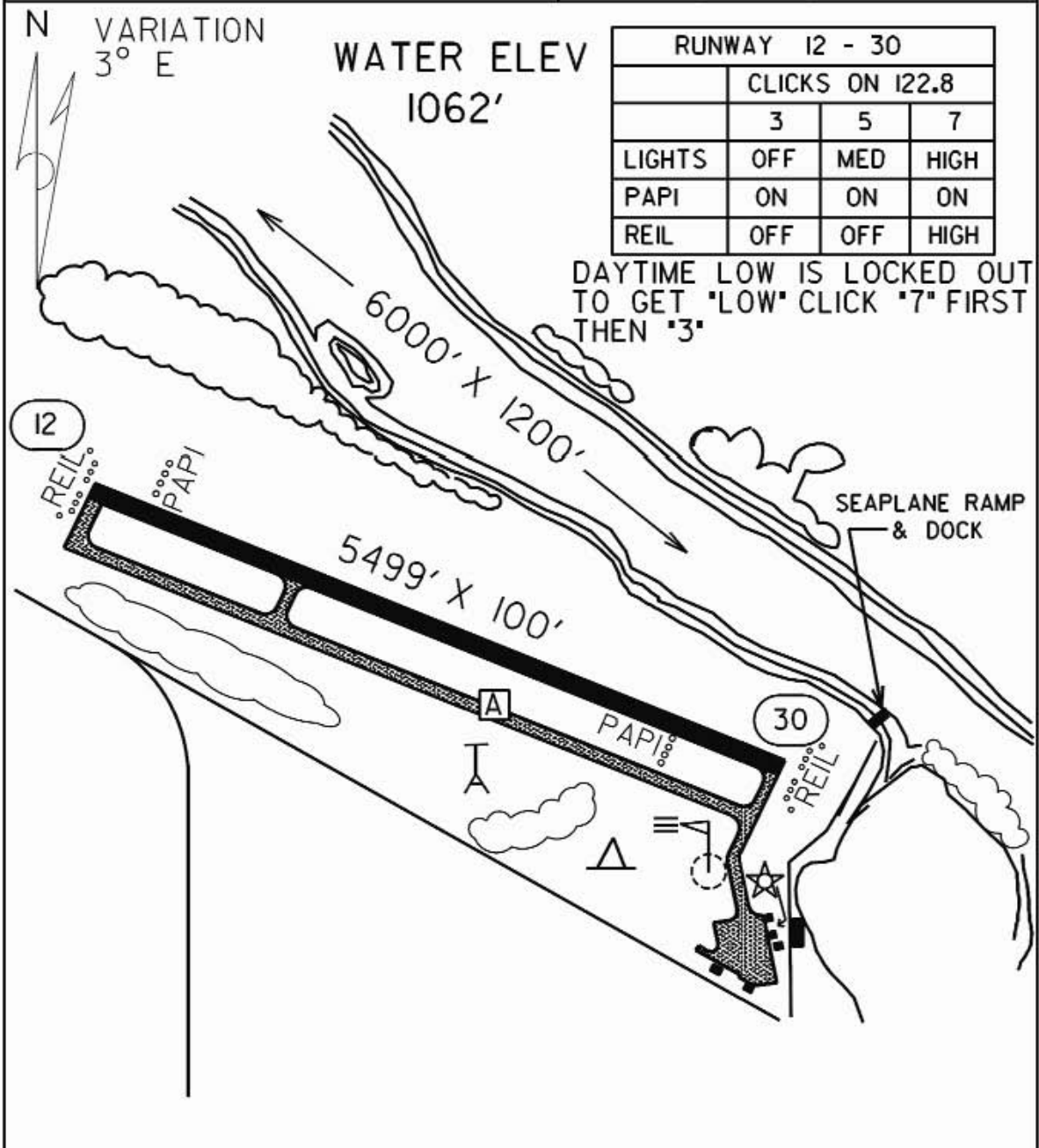
ASOS: 126.775 VHF

RCO FSS: 122.1

AIRPORT OF ENTRY

TPA: 2000' (914'/938')

APPROACH: VOR, RNAV, ILS, GPS, VOR/DME



BAUDETTE INTERNATIONAL AIRPORT & SEAPLANE BASE

BAUDETTE

Belle Plaine - 7Y7



Airport Manager: James Drometer - 952-873-6659 - drometer@aol.com

Contact Person: James Drometer - 952-873-6659 - drometer@aol.com

AWOS/ASOS: No

MnWAS Loc/Hrs: NA

Attended: Unattended

Fuel: None

After Hrs Service: 952-873-6659

FBO(s): None

Businesses: Aircraft Restoration Supplies, Inc. - 952-873-6659 - drometer@aol.com

Ground Transport: Yes

Food Service: None

Dining: Emma Krumbree's - 4 miles

Lodging: Belle Plaine Motel - 3 miles

Airport Events: None reported

Underwing Camp: Yes

Campgrounds: None reported

Local Attractions: Valley View Golf Club - 6 miles
Bar-B-Q Days - third weekend in July

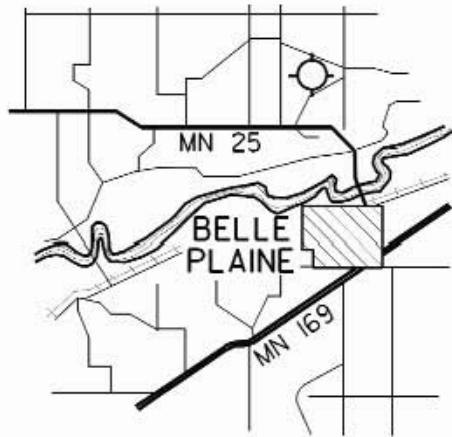
Comments: None

FIELD ELEV. 955'

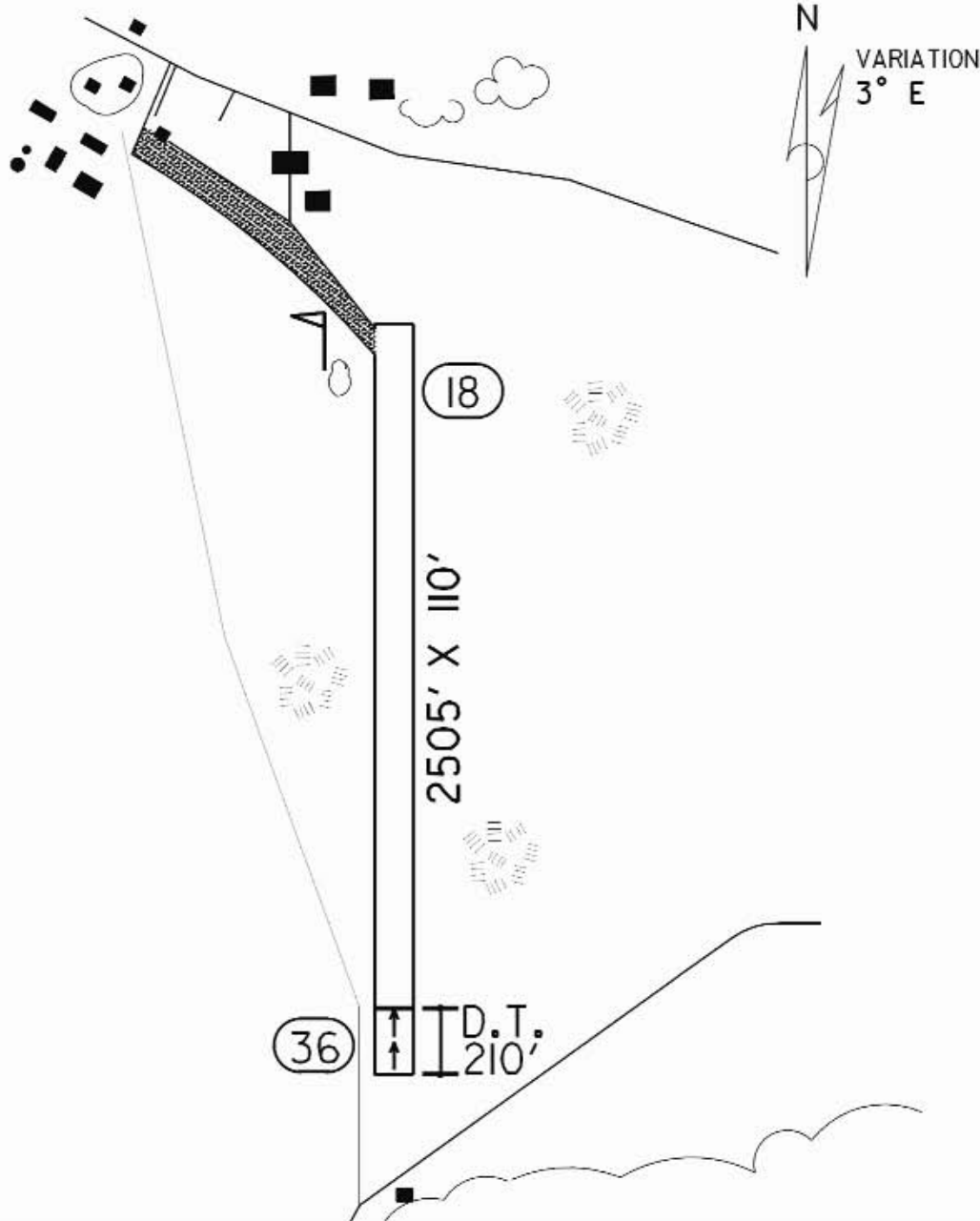
(7Y7)

BELLE PLAINE

VICINITY MAP



SEC. CH: TWIN CITIES (S)
 LAT: 44° 40.0'
 LONG: 93° 47.0'
 COMM: CTAF: 122.9
 MPLS CTR: 133.7
 TPA: 1755' (800')



A.R.S. SPORT STRIP

BELLE PLAINE

Bemidji - BJI

www.bemidjiairport.org

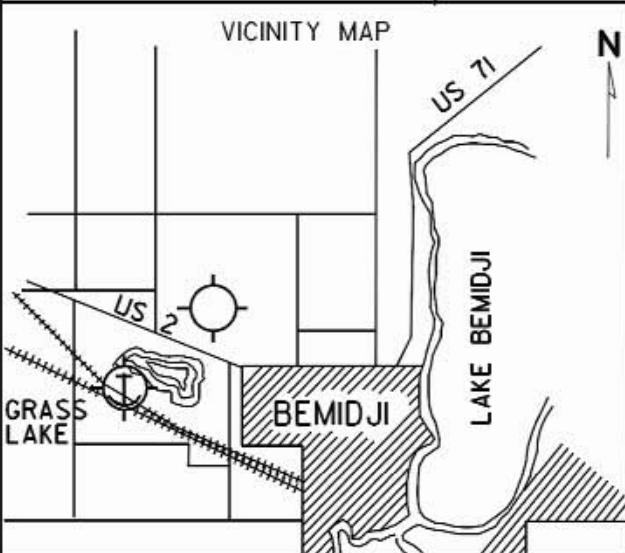


- Airport Manager:** Harold Van Leeuwen - 218-444-2438 - See comments for e-mail address
- Contact Person:** Bemidji Aviation Services, Inc. - 218-751-1880 - cori@bemidjiaviation.com
- AWOS/ASOS:** 218-755-2575 - VOR 110.0
- MnWAS Loc/Hrs:** Bemidji Aviation Services, Inc. - 24 hours
- Attended:** All/Mon-Fri/0600-2100, Apr-Sep/Sat-Sun/0800-2000, Oct-Mar/Sat-Sun/0800-1800
- Fuel:** 100LL, Jet A - contact FBO
- After Hrs Service:** 218-751-1880
- FBO(s):** Bemidji Aviation Services, Inc. - 218-751-1880 - 122.8 - cori@bemidjiaviation.com - www.bemidjiaviation.com
- Businesses:** Delta Airlines - 800-221-1212 - www.delta.com
North Memorial Air Ambulance Service - www.northmemorial.com/aircare/
- Ground Transport:** Alamo - 218-751-1880; National Rental Car - 218-751-1880; Enterprise Rent-a-Car - 218-759-9960; Bemidji Cab - 218-759-1368; Silver Star Limo - 218-755-1433; Hertz - 218-751-0063; Paul Bunyan Transit - www.paulbunyantransit.com
- Food Service:** Vending machines
- Dining:** Ground Round - 218-444-3201 - 1 mile; Applebee's - 218-444-2038 - 1½ miles; Peppercorn - 218-759-2794 - 1½ miles; Greenmill - 218-444-1875 - 5 miles; Super Buffet 218-333-0999 - 1 mile; Perkins - 218-751-7850 - 2 miles
- Lodging:** Quality Inn - 218-444-7700 - 1 block; Best Western - 218-751-0390 - 1 mile; Super 8 Motel - 218-751-8481 - 2 miles; AmericInn Motel - 218-751-3000 - 2 miles; Holiday Inn Express - 218-751-2487 - 2 miles; Hampton Inn - 218-751-3600 - 5 miles
- Airport Events:** None reported
- Underwing Camp:** No
- Campgrounds:** Bemidji State Park; KOA; Hamilton's; Royal Oaks RV Park; Itasca State
- Local Attractions:** Bemidji Town & Country Club; Castle Highlands; Greenwood Golf Course; Sandtrap Golf Course; Maple Ridge Golf Course; Statues of Paul Bunyan & Babe the Blue Ox; Bemidji State Park; 300 lakes & 88 resorts for fishing, swimming & boating; wooded areas for hunting, hiking, bike trails, cross-country skiing & campgrounds; Bemidji Woolen Mills; Concordia Language Village; Bemidji State University; first city on Mississippi River; Itasca State Park where you can visit the Headwaters of the Mississippi River
- Comments:** Scheduled Air Service
Visitor's web site - www.visitbemidji.com
University web site - www.bemidjistate.edu
Airport manager FAX - 218-444-2473
Additional after hours phone - 218-444-4592
Airport manager's e-mail - harold.vanleeuwen@bemidjiairport.org

FIELD ELEV. 1391'

(BJI)

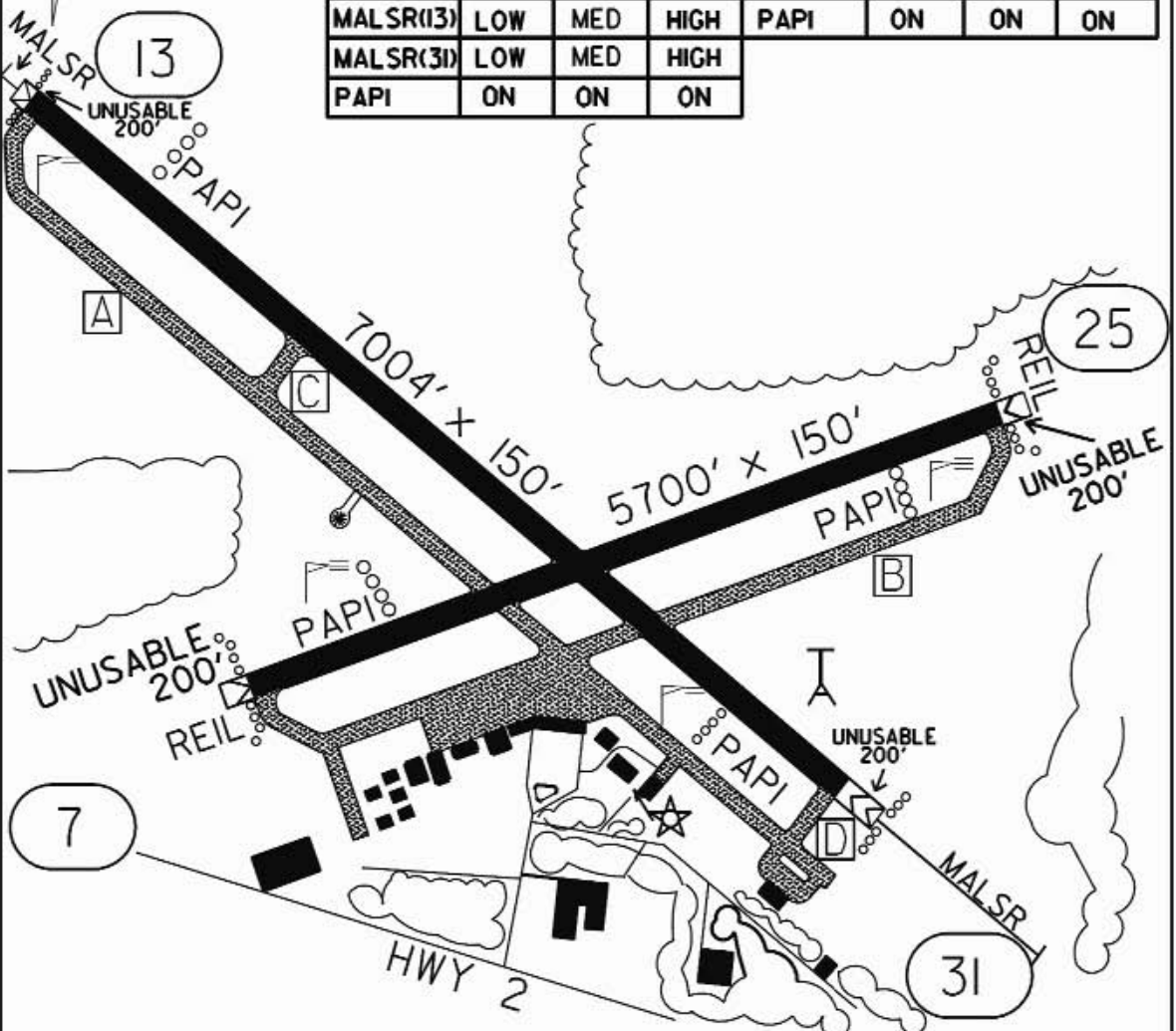
BEMIDJI



SEC. CH: TWIN CITIES (N)
 LAT: 47° 30.6'
 LONG: 94° 56.1'
 COMM: CTAF: 122.8(L)
 AWOS: 110.0 VOR
 RCO FSS: 123.6
 MPLS CTR: 134.75
 TPA: 2391' (1000')
 APPROACH: ILS, RNAV,
 VOR/DME

N VARIATION
 2°E

	RUNWAY 13 - 31			RUNWAY 7 - 25			
	CLICKS ON 122.8			CLICKS ON 122.8			
	3	5	7		3	5	7
LIGHTS	HIGH	HIGH	HIGH	LIGHTS	LOW	MED	HIGH
MALSR(13)	LOW	MED	HIGH	PAPI	ON	ON	ON
MALSR(31)	LOW	MED	HIGH				
PAPI	ON	ON	ON				



BEMIDJI REGIONAL AIRPORT

BEMIDJI

Benson - BBB



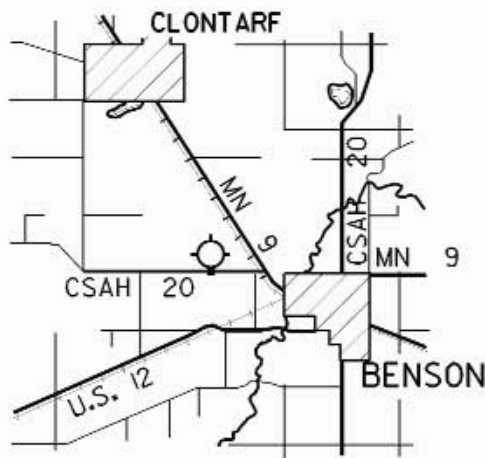
-
- Airport Manager:** Elliot Nelson - 320-760-0911 - elliot.nelson@co.swift.mn.us
- Contact Person:** Craig Lindblad - 320-843-4384 - craig@craigsrefrig.com
- AWOS/ASOS:** 320-843-3242 - NDB 239
- MnWAS Loc/Hrs:** Arrival/Departure Building - 24 hours
- Attended:** Unattended
- Fuel:** 100LL - available 24 hours with credit card
- After Hrs Service:** None
- FBO(s):** JED-AIRE Aviation, LLC - 320-843-4461 - 122.80 - jason@jed-aireaviation.com - jed-aireaviation.com
- Businesses:** None
- Ground Transport:** Benson Heartland Express - 320-843-4293 - Mon-Fri - 6:00 A.M. - 5:00 P.M.
- Food Service:** Candy, pop & water
- Dining:** Burger King - 320-843-2505 - 2 miles; Patrick's Pub & Grill - 320-843-8777 - 2 miles; Subway - 320-843-3666 - 2 miles; Whistle Stop Diner - 320-843-3800 - 2 miles; Jimmy's Pizza - 320-843-3600 - 2 miles; Sandy's Café - 320-843-2125 - 2 miles; McKinney's 320-843-4333 - 2 miles
- Lodging:** Benson Inn - 320-842-6990 - 2 miles
Country Inn Benson - 320-843-4395 - 2 miles
Benson Motel - 320-843-3484 - 2½ miles
- Airport Events:** Fly-In Pancake Breakfast, Kid Day Celebration & Parade, Car Show - third Sunday of July - contact Kent Bosch at 320-843-4432 for information
- Underwing Camp:** Yes
- Campgrounds:** Ambush Park - 320-843-4775
- Local Attractions:** Benson Golf Club - 320-842-7901 - Holes: 18; Swift County Historical Museum - 320-843-4467; Langhei Hills Shooting Preserve - 320-392-5808; Cottonwood Creek Hunting Preserve, LLC - 320-793-6604; Syttende Mai Celebration - May (Norwegian Heritage); Pioneerland Band Festival; High School Marching Bands Competition - June 14th; Kid Day Celebration & Parade - third weekend in July; Community Celebration - July; Antique Car Show - 100 collectible cars on display - third weekend in July; Farmer's Market Day - Saturday after Labor Day; Holiday Stroll (Community Christmas Open House) - Sunday following Thanksgiving; outdoor swimming pool, waterslide - June-August - 320-843-2075; Benson Public Library - 320-842-7981; Shamrock Hest Riding Club Ranch Rodeo - third week in July; Chippewa River public access
- Comments:** Airport has bathrooms, showers (open 24 hours) for campers and pilots.

FIELD ELEV. 1039'

(BBB)

BENSON

VICINITY MAP



N

SEC. CH: TWIN CITIES (S)

LAT: 45° 19.9'

LONG: 95° 39.0'

COMM: CTAF: 122.8(L)

AWOS: 239 NDB

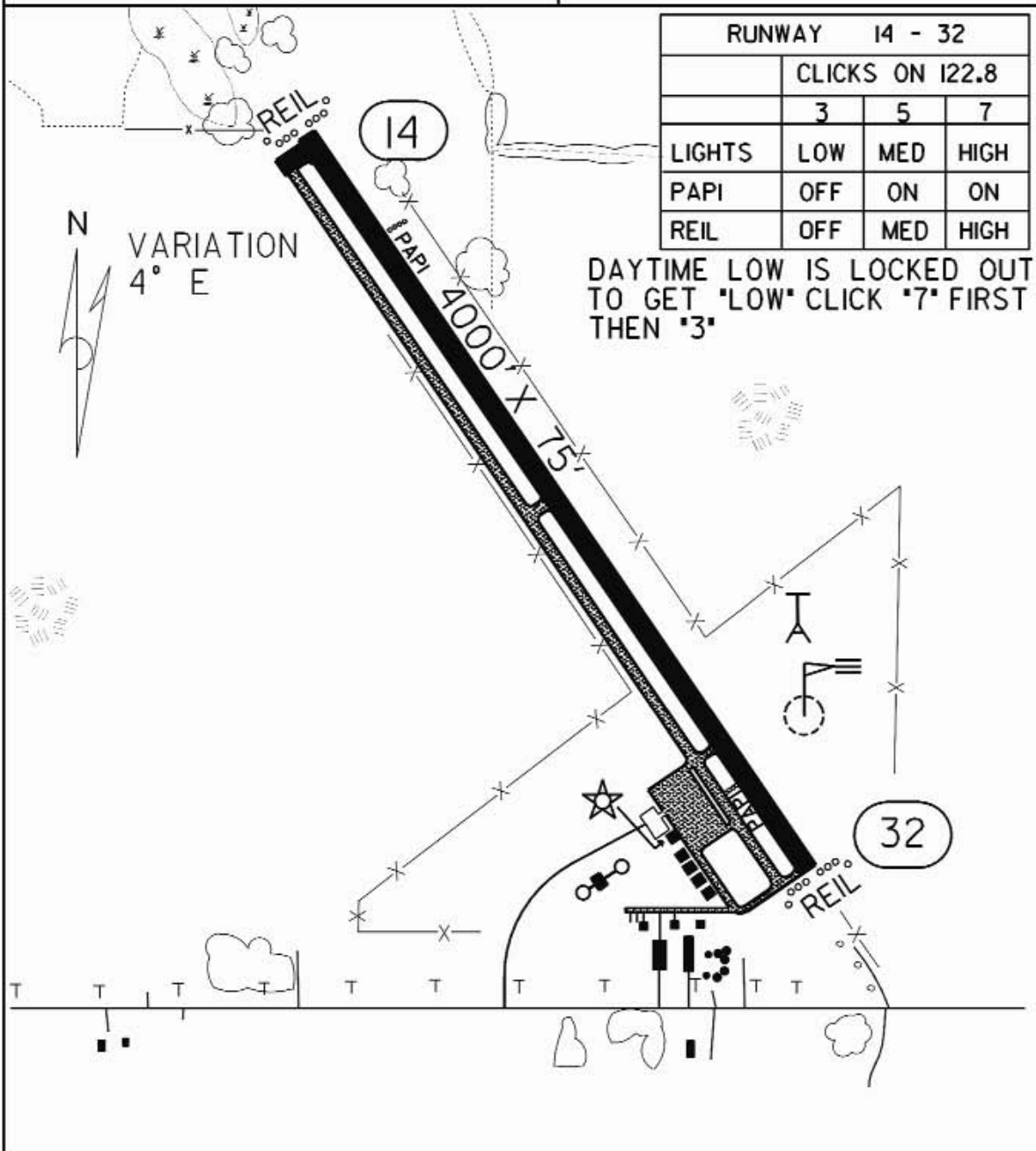
MPLS CTR: 125.5

NDB: (BBB) 239

TPA: 1839' (800')

RWY 14 RGT TFC

APPROACH: RNAV, NDB, GPS



BENSON MUNICIPAL AIRPORT (VETERANS FIELD)

BENSON

Big Falls - 7Y9



Airport Manager: Terry Baird - 218-556-4827 -
bigfalls@citlink.net

Contact Person: Terry Baird - 218-276-2282 -
bigfalls@citlink.net

AWOS/ASOS: No

MnWAS Loc/Hrs: NA

Attended: Unattended

Fuel: None

After Hrs Service: None

FBO(s): None

Businesses: None

Ground Transport: None

Food Service: None

Dining: Café 671 - 218-276-0011 - 2 miles

Lodging: Big Falls Motel - 1½ miles

Airport Events: None reported

Underwing Camp: No

Campgrounds: Big Falls Tourist Park - 2 miles

Local Attractions: Fishing

Camping

Canoeing on Big Fork River

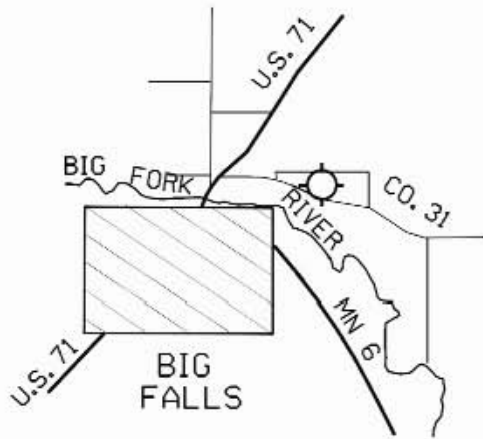
Comments: Camping on Big Fork River has restrooms, showers,
electricity & water.

FIELD ELEV. 1232'

(7Y9)

BIG FALLS

VICINITY MAP



SEC. CH: TWIN CITIES (N)

LAT: 48° 12.0'

LONG: 93° 45.7'

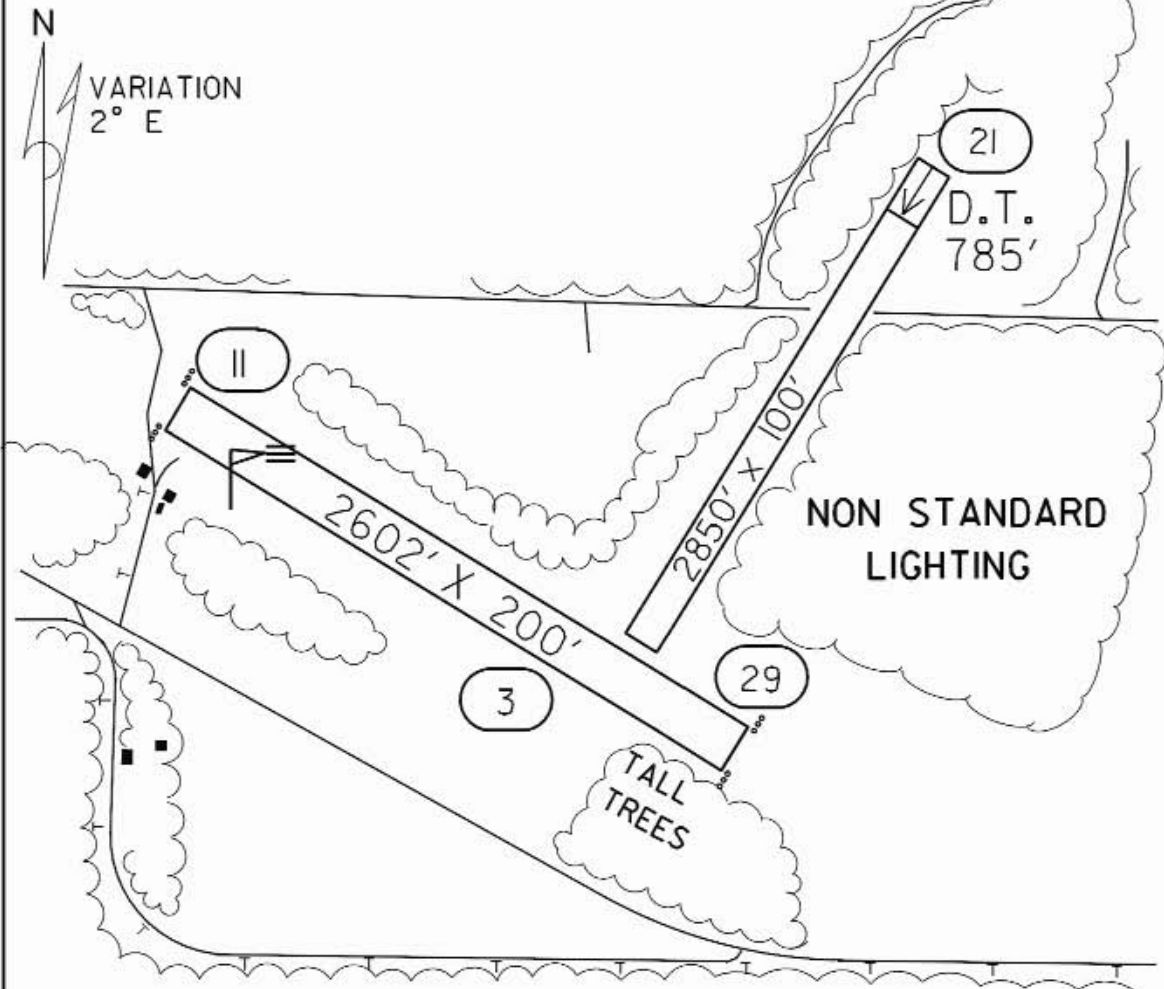
COMM: CTAF: 122.9

MPLS CTR: 120.9

TPA: 2030' (798')



RUNWAY II/29 LIGHTED DUSK TO DAWN

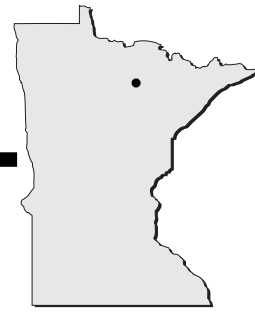


AIRPORT CLOSED WINTER MONTHS

BIG FALLS MUNICIPAL AIRPORT

BIG FALLS

Bigfork - FOZ



Airport Manager: Gene Ward - 218-743-6175 - hgw@bigfork.net

Contact Person: None

AWOS/ASOS: 218-743-3289 - NDB 345

MnWAS Loc/Hrs: NA

Attended: Unattended

Fuel: None

After Hrs Service: None

FBO(s): None

Businesses: None

Ground Transport: Arrowhead Transit - www.arrowheadtransit.com

Food Service: None

Dining: Effie Café - 218-743-3607 - 7 miles
Huskie's Café - 218-743-6688 - 2 miles
Pine Cone - 218-832-4444 - 12 miles

Lodging: Antler Lodge - 218-245-1136 - 14 miles
Richie's Marcell Inn - 218-832-3906 - 12 miles
Timberwolf Inn - 218-832-3990 - 9 miles

Airport Events: Fly-In Breakfast last Sunday in July

Underwing Camp: No

Campgrounds: Scenic State Park - 7 miles

Local Attractions: Edge of Wilderness Golf Course - 2 miles
Canoeing
Fishing

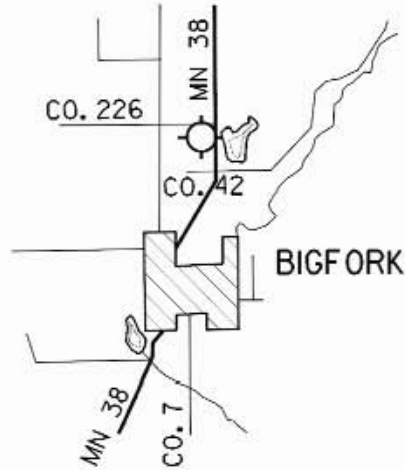
Comments: None

FIELD ELEV. 1351'

(FOZ)

BIGFORK

VICINITY MAP



N

SEC. CH: TWIN CITIES (N)

LAT: 47°47.0'

LONG: 93°39.0'

COMM: CTAF: 122.9 (L)

AWOS: 345 NDB

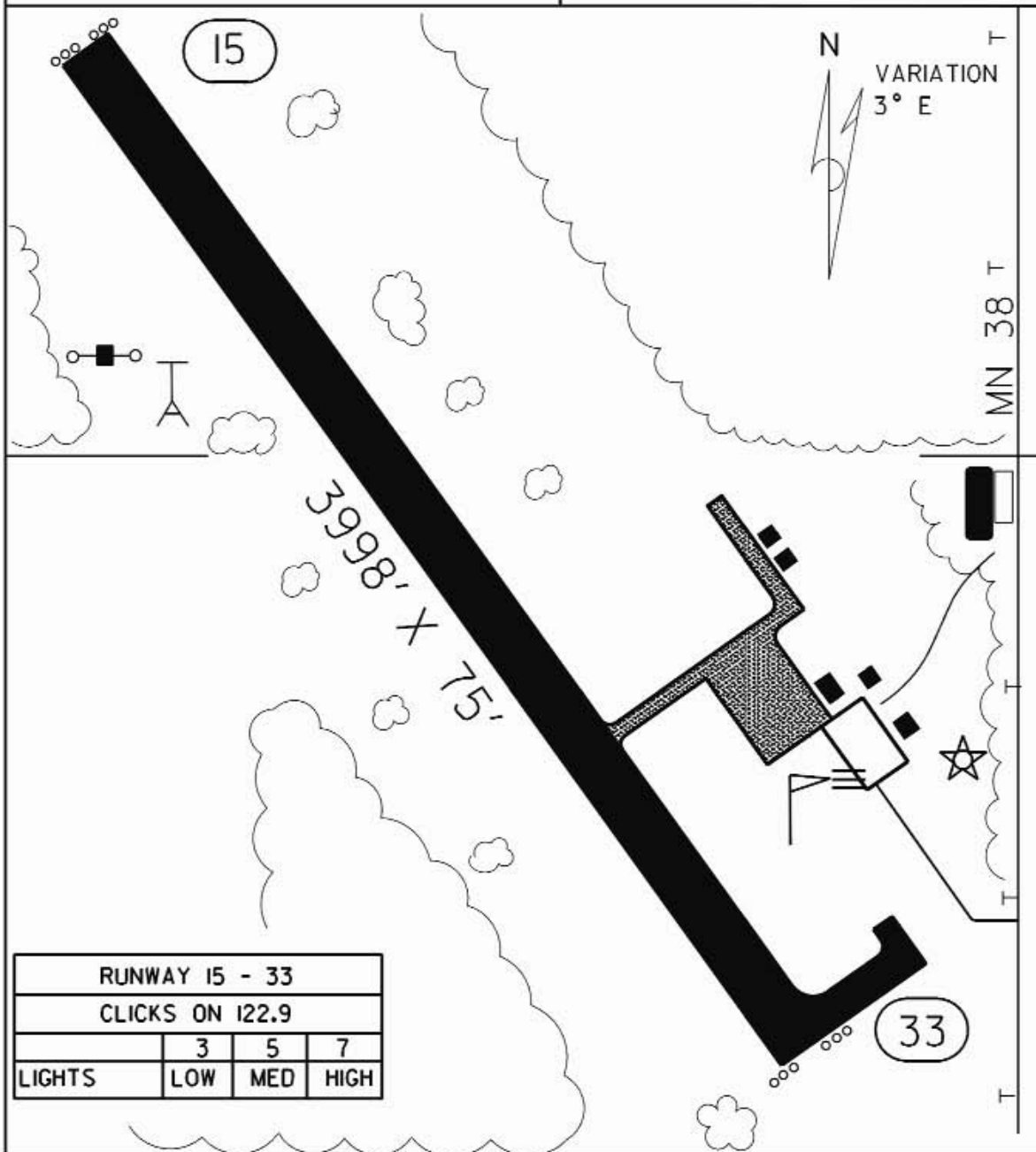
MPLS CTR: 127.9

GCO: 121.725

NDB: (FOZ) 345

TPA: 2350' (999')

APPROACH: GPS & NDB

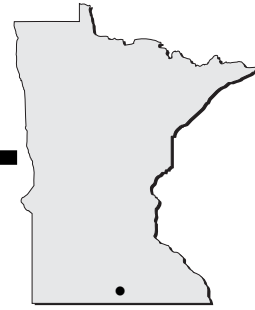


RUNWAY 15 - 33			
CLICKS ON 122.9			
	3	5	7
LIGHTS	LOW	MED	HIGH

BIGFORK MUNICIPAL AIRPORT

BIGFORK

Blue Earth - SBU



Airport Manager: Tim Steier - 507-526-7264 - steier@bevcomm.net

Contact Person: Barb Steier - 507-526-5115 - steier@bevcomm.net

AWOS/ASOS: No

MnWAS Loc/Hrs: Blue Earth Aviation - 24 hours

Attended: All/Mon-Fri/0800-1700

Fuel: 100LL, Jet A - available 24 hours with credit card

After Hrs Service: 507-525-3068

FBO(s): Blue Earth Aviation - 507-526-7264 - 122.8 - steier@bevcomm.net

Businesses: None

Ground Transport: Courtesy car
Prairie Express Transit Service - www.co.faribault.mn.us

Food Service: None

Dining: Country Kitchen - 507-526-2169 - 3 miles
Double Play - 507-526-3032 - 3 miles

Lodging: Super 8 Motel - 507-526-7376 - 3 miles
AmericInn Motel - 507-526-4215 - 3 miles

Airport Events: None

Underwing Camp: No

Campgrounds: 48 hours free camping at fairgrounds

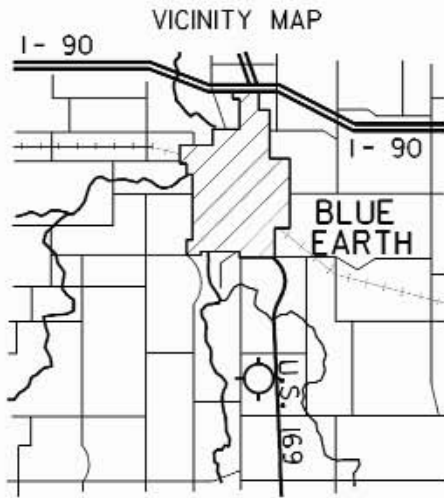
Local Attractions: Minn Iowa Golf Course - 5 miles South
Largest Green Giant Statue - 3 miles
Historical Homes & Museums

Comments: Summer months - aerial application & ultralights
Additional after hours service phone - 507-525-3068

FIELD ELEV. 1107'

(SBU)

BLUE EARTH

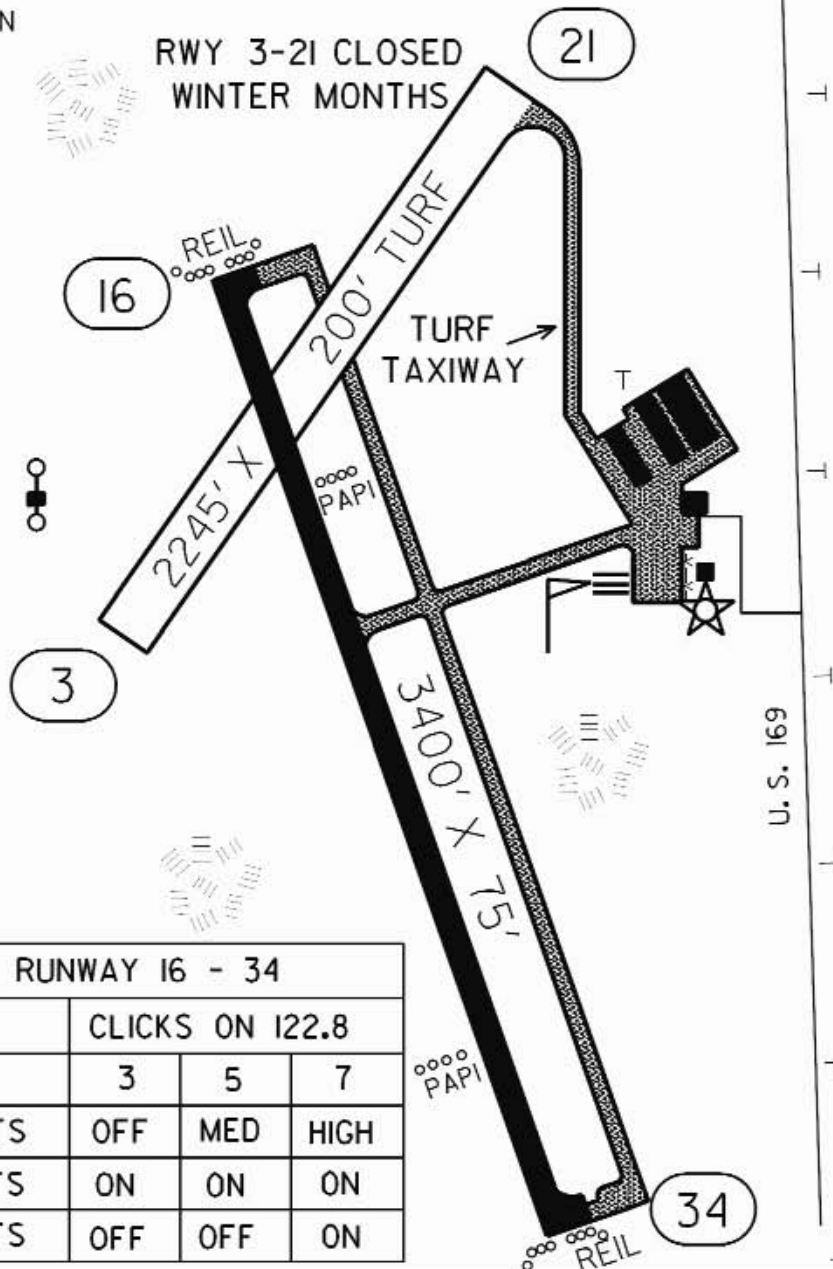


SEC. CH: OMAHA NORTH
 LAT: 43° 35.7'
 LONG: 94° 05.6'
 COMM: CTAF: 122.8(L)
 MPLS CTR: 127.75
 NDB: (SBU) 332
 TPA: 2107' (1000')
 APPROACH: GPS & NDB



VARIATION
4° E

RWY 3-21 CLOSED
WINTER MONTHS

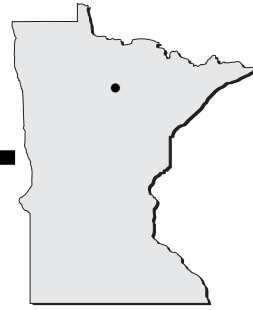


RUNWAY 16 - 34			
	CLICKS ON 122.8		
	3	5	7
LIGHTS	OFF	MED	HIGH
LIGHTS	ON	ON	ON
LIGHTS	OFF	OFF	ON

BLUE EARTH MUNICIPAL AIRPORT

BLUE EARTH

Bowstring - 9YØ



Airport Manager: Kenneth Reichert - 218-244-6328
kreicher@bigfork.net

Contact Person: Kenneth Reichert - 218-244-6328
kreicher@bigfork.net

AWOS/ASOS: No

MnWAS Loc/Hrs: NA

Attended: Unattended

Fuel: None

After Hrs Service: None

FBO(s): None

Businesses: None

Ground Transport: Arrowhead Transit - www.arrowheadtransit.com

Food Service: None

Dining: Riley's Supper Club (7 days a week) - 218-832-3656

Lodging: Bowstring Shores Resort - 218-832-3101 - ½ mile -
year-round reservations required
Rocky Shores Resort - 218-832-3556 - call for
transportation

Airport Events: Fall Fly-In

Underwing Camp: Yes

Campgrounds: Free camping at airport

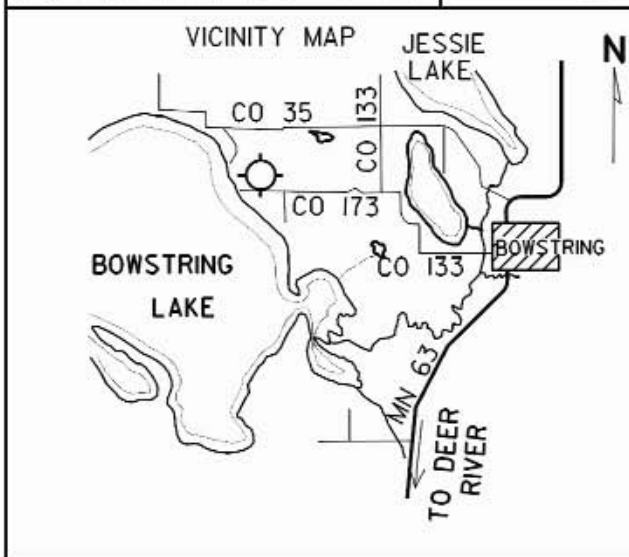
Local Attractions: Blueberry Golf in Deer River - 10 miles
Lakes
Fishing
Woods
Hiking
Snowmobile trails

Comments: Well maintained grass strip, 14' x 70' mobile home
(electric, phone, restroom, heated) open to pilots.
Cell phone on site for emergencies.
Lighted, radio controlled runway.

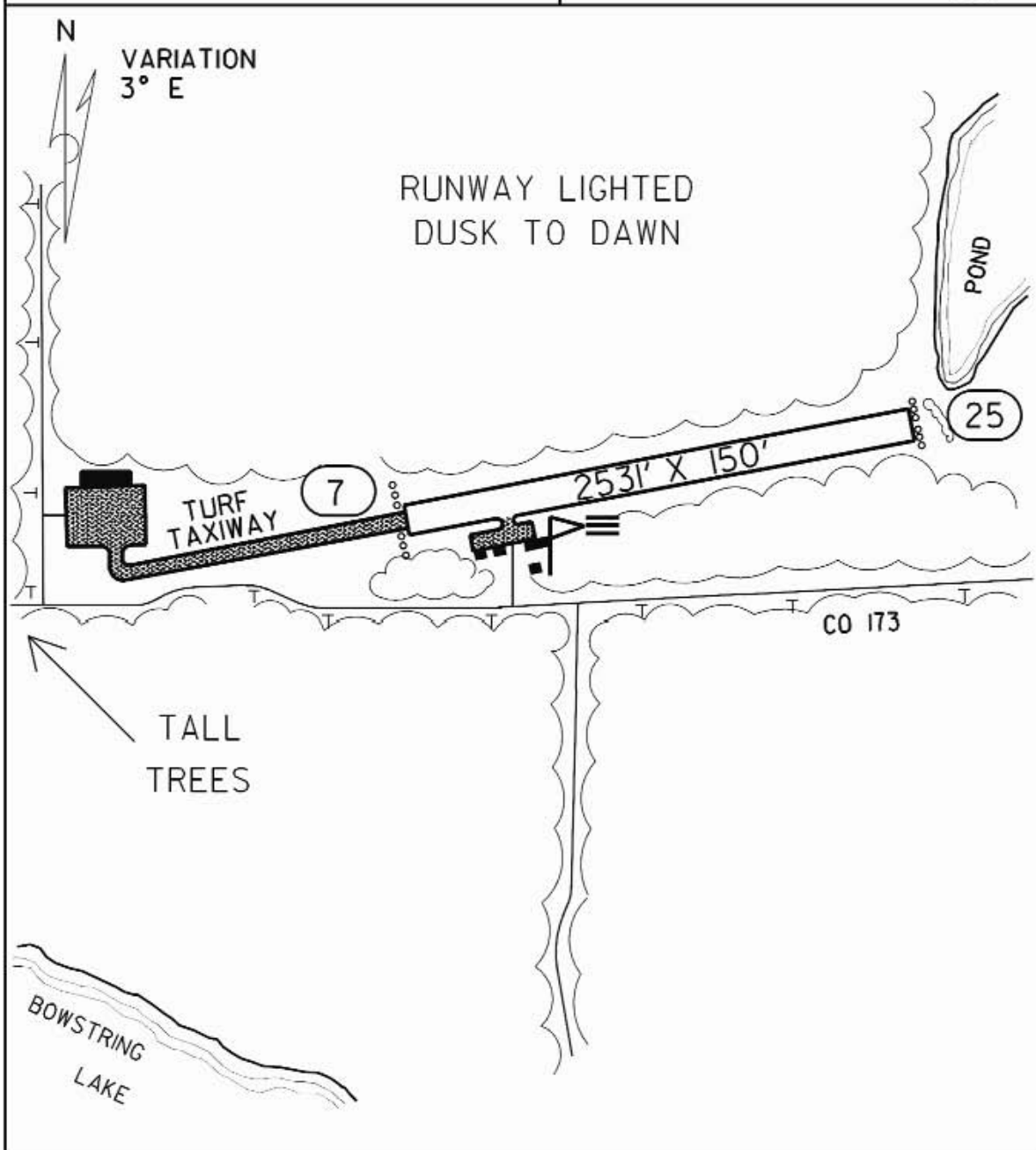
FIELD ELEV. 1372'

(9Y0)

BOWSTRING



SEC. CH: TWIN CITIES (N)
LAT: 47° 33.5'
LONG: 93° 52.2'
COMM: CTAF: 122.9
MPLS CTR: 120.9
TPA: 2170' (798')

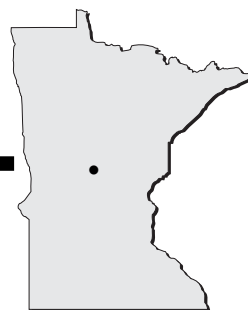


BOWSTRING AIRPORT

BOWSTRING

Brainerd - BRD

www.brainerdairport.com

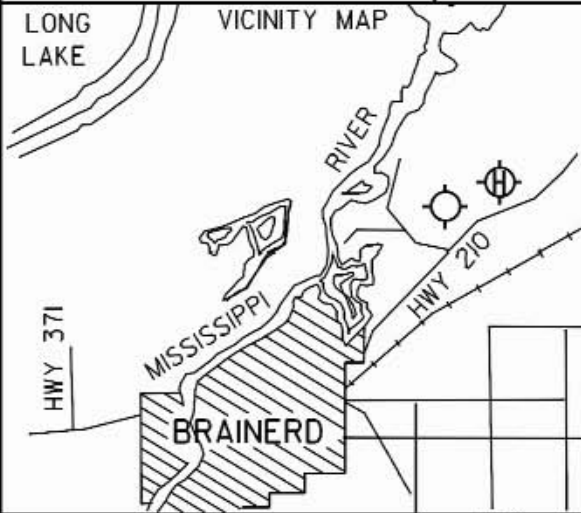



- Airport Manager:** Rick Adair - 218-825-2166
Contact Person: Raini Mohler - 218-825-2166 - info@brainerdairport.com
- AWOS/ASOS:** 218-828-3314 - VHF 126.775
MnWAS Loc/Hrs: Airmotive Enterprises, Inc. - 24 hours
Attended: May-Sep/All/0700-2100, Oct-Apr/All/0700-2000
Fuel: 100LL, Jet A - contact FBO
After Hrs Service: 218-829-3398
FBO(s): Airmotive Enterprises, Inc. - 218-829-3398 - 122.7 - airmotive1@gmail.com - www.airmotive.net
- Businesses:** Avionics of Minnesota, Inc. - 218-828-1196 - 122.70 - avionics@brainerd.net - www.avionicsofmn.com
Brainerd Helicopter Service, Inc. - 218-829-5484 - 122.70 - helicopters@brainerd.net - brainerdhelicopters.com
Delta Airlines - www.delta.com
- Ground Transport:** Car rental; taxi
Brainerd Public Transit - www.brainerdcitybus.com
- Food Service:** Vending machines
Wings Airport Café - breakfast & lunch - 7 days a week
- Dining:** Numerous restaurants - 3-5 miles
Lodging: Numerous hotels - 3-5 miles
- Airport Events:** None reported
Underwing Camp: No
Campgrounds: Crow Wing State Park - 218-829-8022
Cross Lake - 218-692-4027
Gull Lake Dam - 218-829-3334
- Local Attractions:** Madden's Golf Course - 218-829-2811; Birch Bay Golf Course - 218-963-4488; Grand View Pines Golf Course - 218-963-2234; Ruttger's Bay Lake Lodge & Golf Course - 218-678-2885; Deacon's Lodge Golf Course - 888-549-5444; The Legacy Golf Course - 218-825-2800; premier four-season vacation land; Cuyuna Iron Range; Brainerd International Raceway; groomed snowmobile & cross-country ski trails
- Comments:** We also have a lighted heliport with windsock.

FIELD ELEV. 1232'

(BRD)

BRAINERD

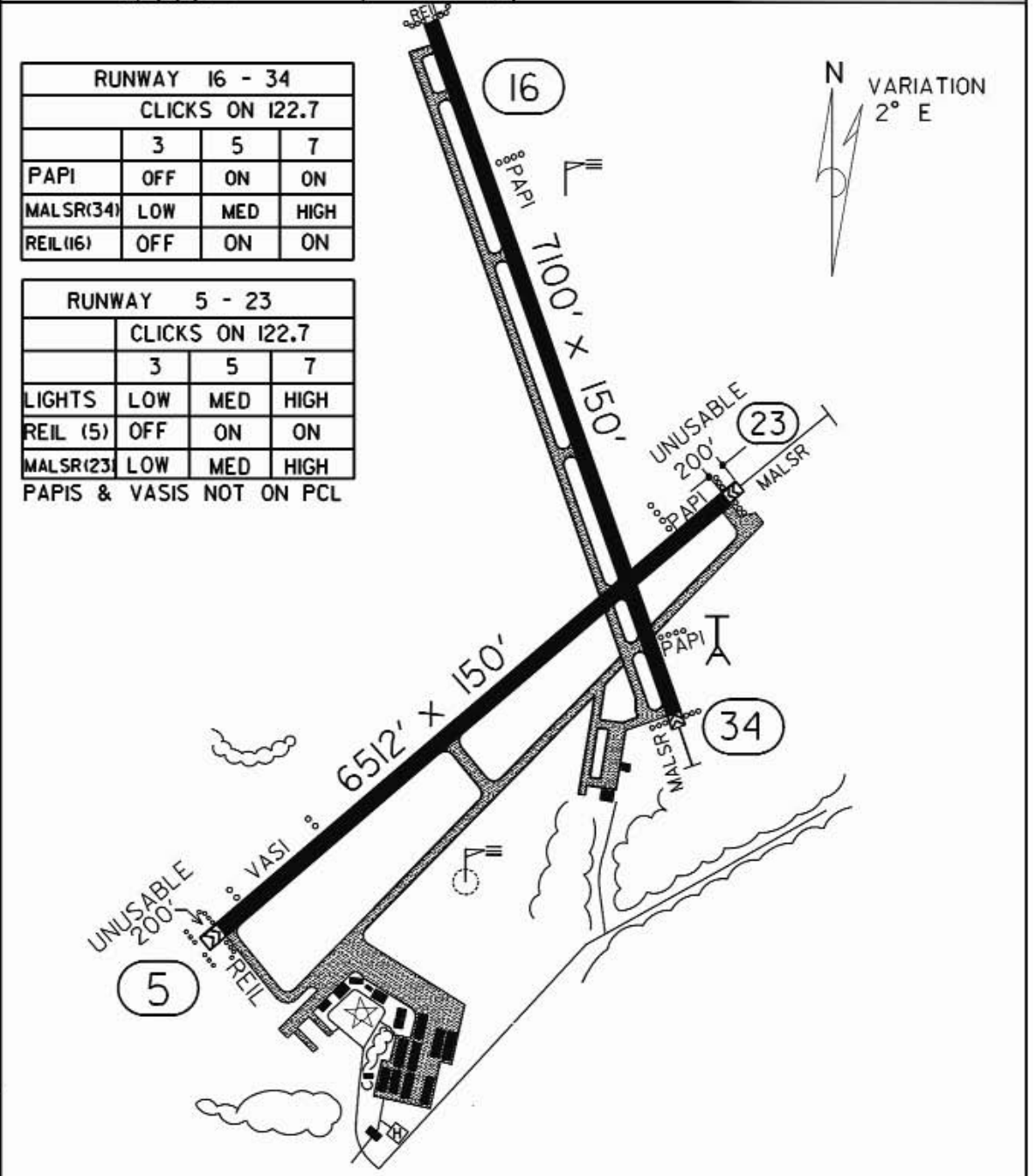


N SEC. CH: TWIN CITIES (S)
 LAT: 46° 24.1'
 LONG: 94° 08.1' 
 COMM: CTAF: 122.7(L)
 ASOS: 126.775 VHF
 RCO FSS: 123.65
 MPLS CTR: 118.05
 TPA: 2232' (1000')
 APPROACH: ILS, NDB, GPS
 RNAV

RUNWAY 16 - 34			
CLICKS ON 122.7			
	3	5	7
PAPI	OFF	ON	ON
MALSR(34)	LOW	MED	HIGH
REIL(16)	OFF	ON	ON

RUNWAY 5 - 23			
CLICKS ON 122.7			
	3	5	7
LIGHTS	LOW	MED	HIGH
REIL (5)	OFF	ON	ON
MALSR(23)	LOW	MED	HIGH

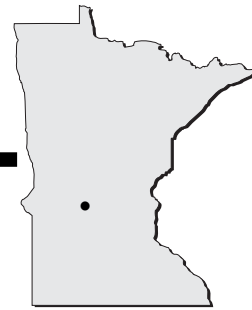
PAPIS & VASIS NOT ON PCL



BRAINERD LAKES REGIONAL AIRPORT

BRAINERD

Brooten - 6D1



Airport Manager: David Bohmer - 320-346-2234 - dbohmer@tds.net

Contact Person: Jeanne Kinne - 320-346-2524

AWOS/ASOS: No

MnWAS Loc/Hrs: NA

Attended: Unattended

Fuel: None

After Hrs Service: None

FBO(s): None

Businesses: Aero Ski Manufacturing Co - 320-346-2285 - aeroski@tds.net

Ground Transport: None

Food Service: None

Dining: Seasonal Drive-In - 1 mile
Ka-De Shack - 1 mile
RJ's Mini-Mart - 1 mile

Lodging: Annie's Motel - 320-346-2233 - 1 mile

Airport Events: None reported

Underwing Camp: No

Campgrounds: Sibley State Park - 15 miles

Local Attractions: Prairie View Community Golf Course - 320-346-2677 -
1 mile - Holes: 9
Irrigated farmland
Lakes
Hunting
Fishing

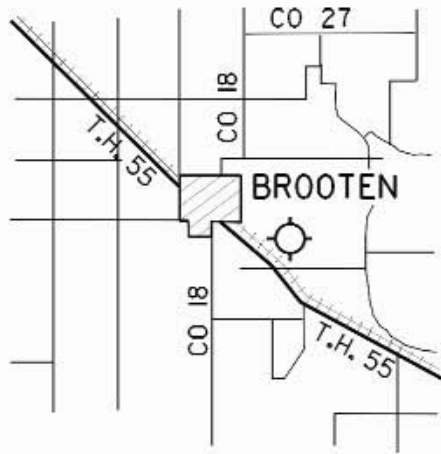
Comments: New Arrival/Departure Building (completed by December 1, 2012) - 24 hour keypad access

FIELD ELEV. 1305'

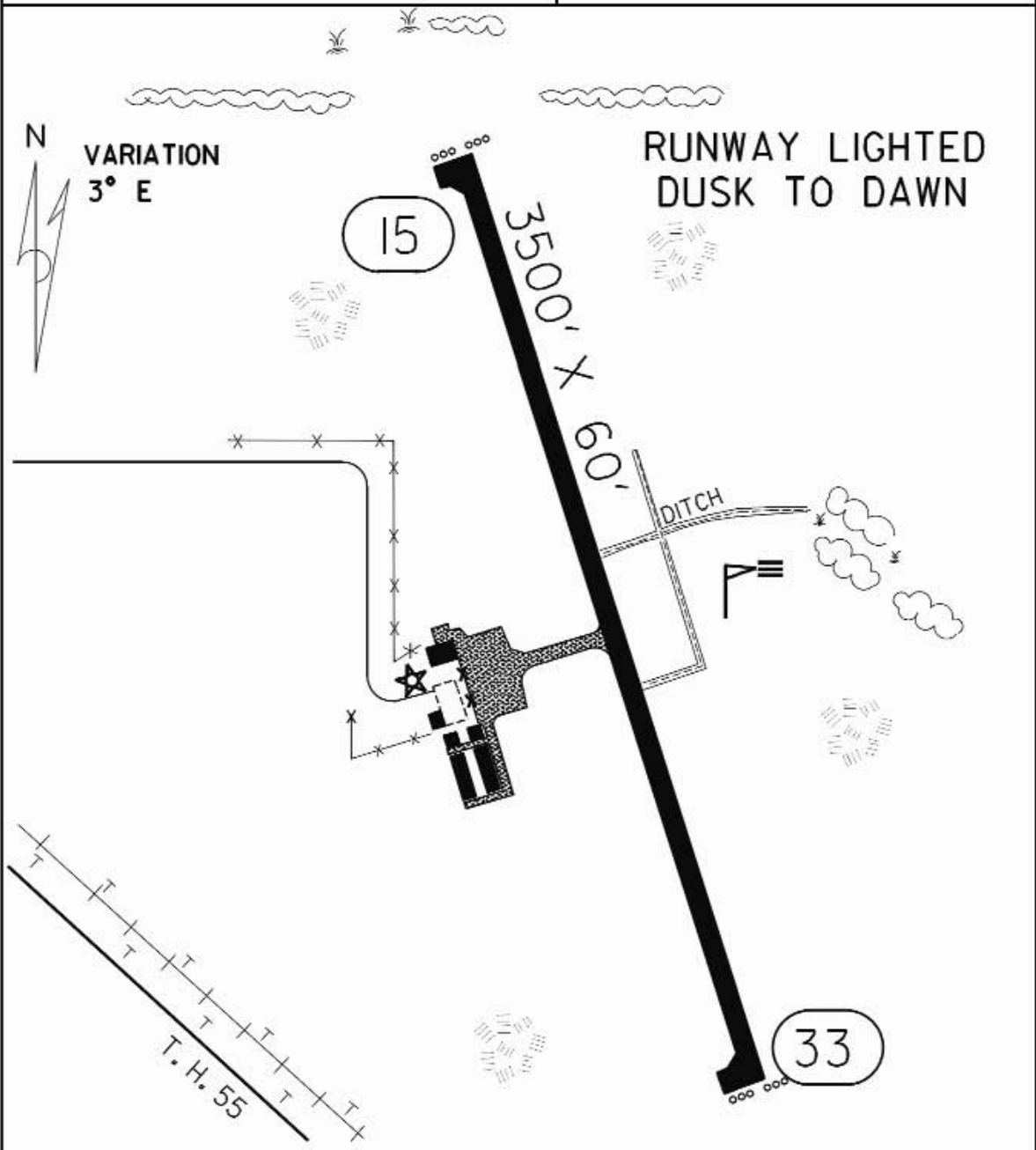
(6D1)

BROOTEN

VICINITY MAP



SEC. CH: TWIN CITIES (S)
LAT: 45° 30.0'
LONG: 95° 06.8'
COMM: CTAF: 122.9
MPLS CTR: 125.5
TPA: 2100' (795')



BROOTEN MUNICIPAL AIRPORT

BROOTEN

Buffalo - CFE

www.ci.buffalo.mn.us/airport

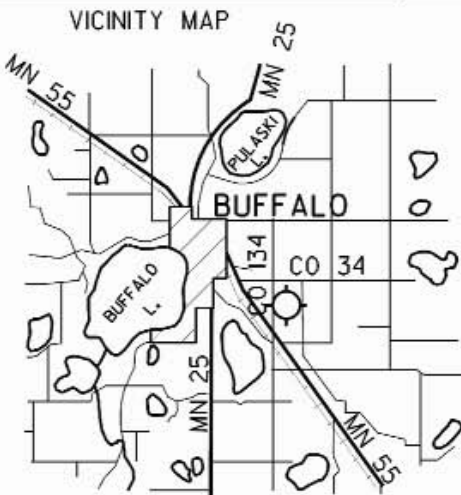


- Airport Manager:** Chris Fredrick - 763-682-0296 - chris.fredrick@ci.buffalo.mn.us
- Contact Person:** Chris Fredrick - 763-682-0296 - chris.fredrick@ci.buffalo.mn.us
- AWOS/ASOS:** 763-684-0762 - VHF 120.450
- MnWAS Loc/Hrs:** Arrival/Departure Building - 24 hours
- Attended:** All/All/Daylight
- Fuel:** 100LL - available 24 hours with credit card
- After Hrs Service:** 612-812-3873
- FBO(s):** West Metro Aviation LLC - 763-682-1516 - 122.8 - westmetroaviat@aol.com - www.westmetroaviation.com
- Businesses:** D'Shannon Aviation - 763-559-5998 - scott@d-shannon-aviation.com - www.d-shannon-aviation.com
- Ground Transport:** Enterprise Rent-a-Car - 763-295-6225
River Rider Public Transit - 763-263-0101
Buffalo Allied Transit - 763-477-8596
- Food Service:** Vending machine in Arrival/Departure Building
- Dining:** All dining within 3 miles of airport - family dining - 7 locations; fast food - 7 locations; pizza - 6 locations; mexican - 3 locations; chinese - 3 locations
- Lodging:** Super 8 Motel - 763-682-5930 - 1½ miles
Country Inn - 763-682-5660
- Airport Events:** June Fly-In & Buffalo Days
- Underwing Camp:** No
- Campgrounds:** Yes
- Local Attractions:** City of Buffalo - www.ci.buffalo.mn.us
Chamber of Commerce - www.buffalochamber.org
Buffalo Tourism - www.buffalo-mn.org
- Comments:** None

FIELD ELEV. 967'

(CFE)

BUFFALO



N

SEC. CH: TWIN CITIES (S)

LAT: 45° 09.5'

LONG: 93° 50.6'

COMM: CTAF: 122.8 (L)


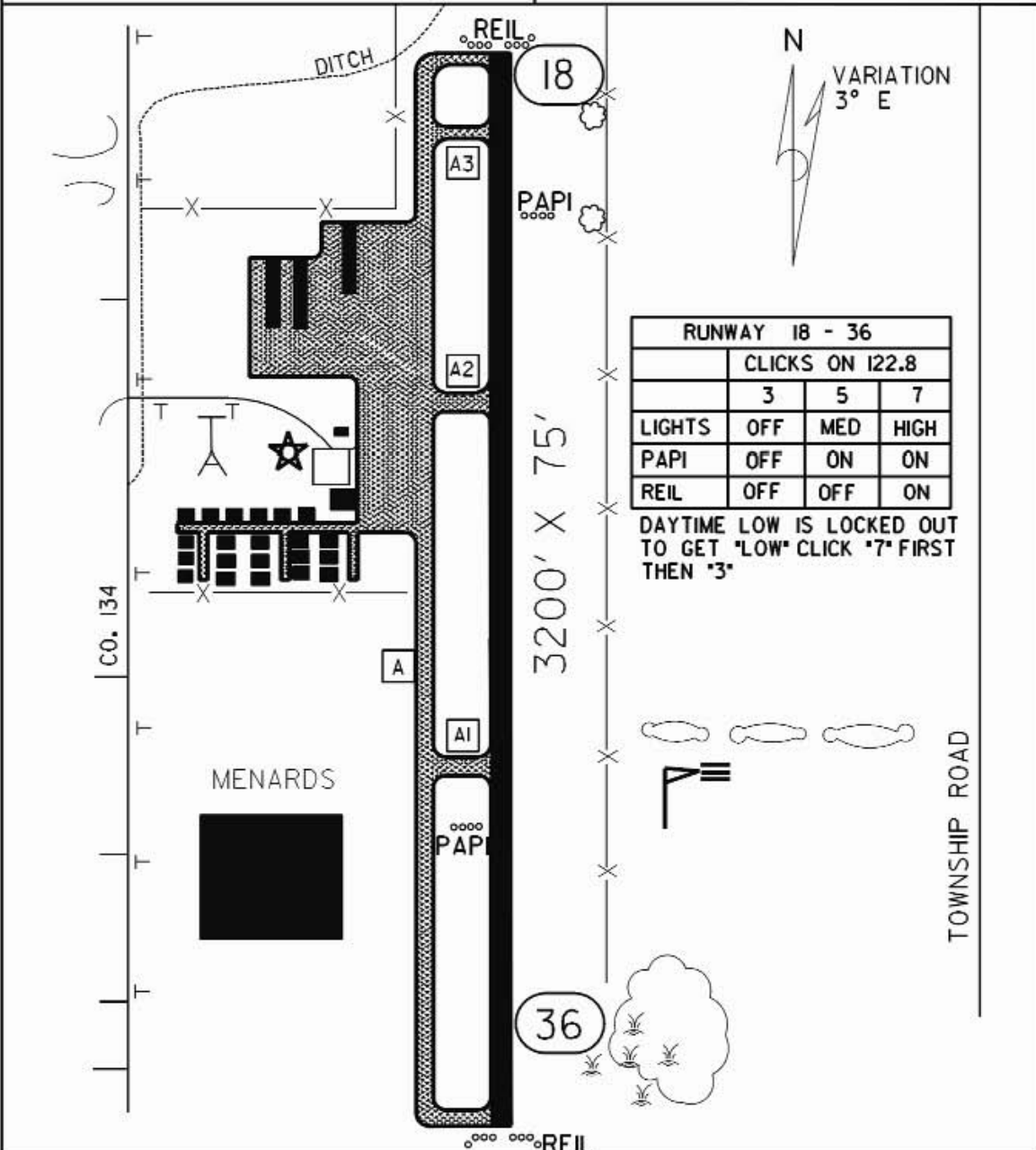
AWOS: 120.45 VHF

MPLS APP: 126.5

GCO: 121.725

TPA: 1797' (830')

APPROACH: GPS & VOR

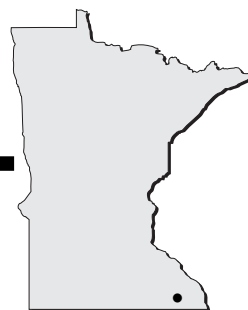



BUFFALO MUNICIPAL AIRPORT

BUFFALO

Caledonia - CHU

www.houstoncountygovoffice2.com



- Airport Manager:** Brian Pogodzinski - 507-725-3925
Contact Person: Brian Pogodzinski - 507-725-3925
AWOS/ASOS: No
MnWAS Loc/Hrs: NA
Attended: Unattended
Fuel: 100LL - available 24 hours with credit card
After Hrs Service: None
FBO(s): None
Businesses: None
Ground Transport: Public transit buses - www.semcac.org/services/transportation/public-transit-buses
Food Service: None
Dining: Locations on Highways 44, 76 & downtown Caledonia within 2-3 miles
Lodging: Fairbridge Inn & Suites - 507-725-8000 - 2 miles
Crest Inn & Apartments - 507-724-3311 - 1 mile
Airport Events: Houston County Flyers Fly/Drive-In - last Sunday in June; Caledonia Hot Air Balloon Rally - first weekend in December
Underwing Camp: Yes
Campgrounds: Beaver Creek Valley State Park - 507-724-2107 - 5 miles
Camp Winnebago - 507-724-2351 - 3 miles
Local Attractions: Mal-Cal Grove - 507-725-2733 - 1 mile
County Historical Society and Museum - 507-725-3884 - 3 miles
Comments: Houston County is part of Historic Bluff Country in SE Minnesota referred to as the "Driftless Region" bordering the Mississippi, scenic byways, hills, valleys, trout streams, etc.; Houston County web site - www.houstoncountygovoffice2.com; other communities: Brownsville - www.brownsvillemn.org; Eitzen - www.eitzenmn.com; Hokah - www.cityofhokah.com; Houston - www.houstonmnchamber.com; LaCrescent - www.lacrescentmn.com; Spring Grove - www.springgrove.govoffice.com; www.bluffcountry.com; www.caledoniamn.gov

FIELD ELEV. 1179'

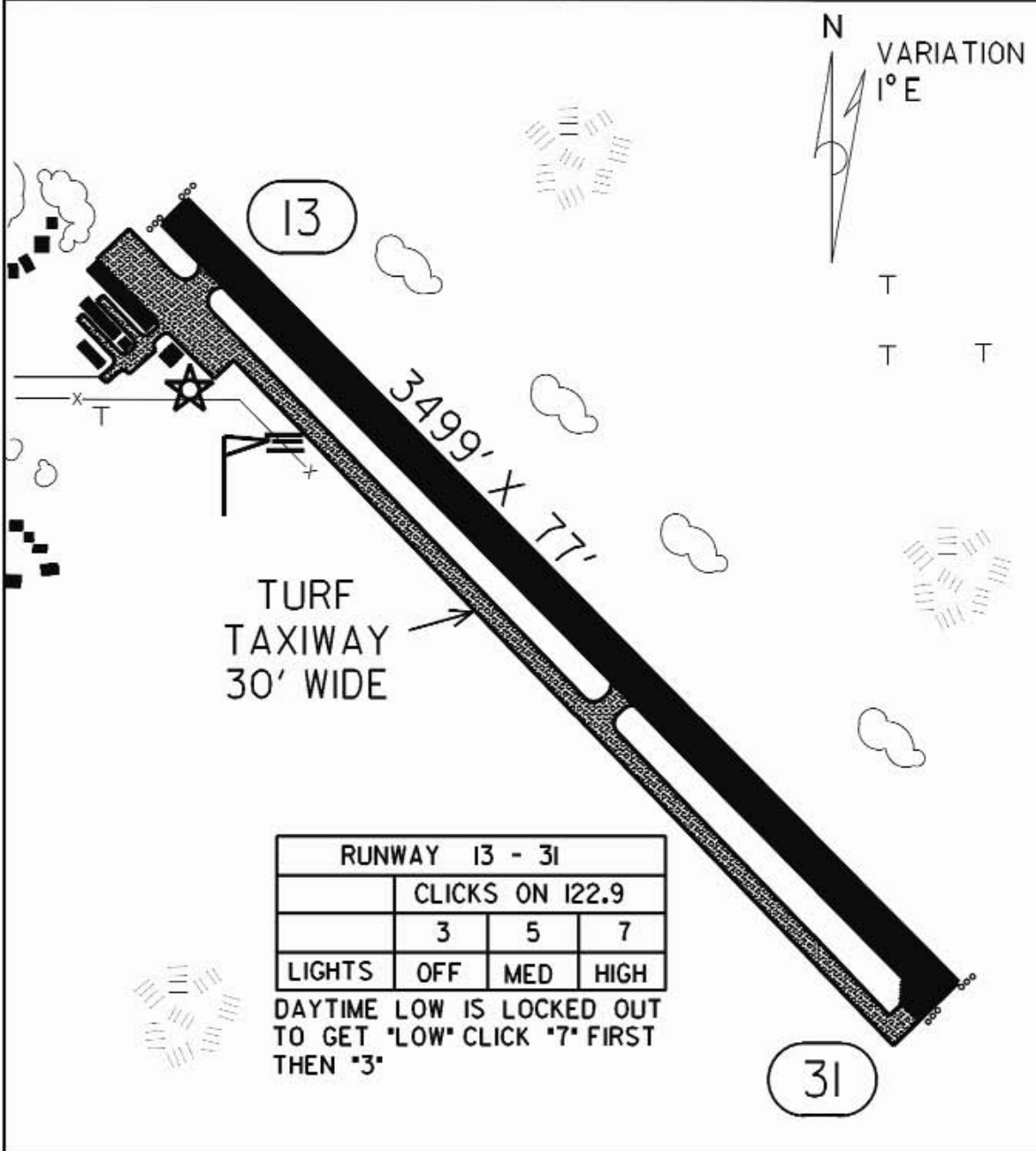
(CHU)

CALEDONIA

VICINITY MAP



SEC. CH: CHICAGO NORTH
 LAT: 43° 35.8'
 LONG: 91° 30.2'
 COMM: CTAF: 122.9 (L)
 RCO FSS: 122.1R 117.9T
 MPLS CTR: 128.6
 TPA: 2170' (991')
 APPROACH: GPS &
 VOR/DME



RUNWAY 13 - 31			
CLICKS ON 122.9			
	3	5	7
LIGHTS	OFF	MED	HIGH

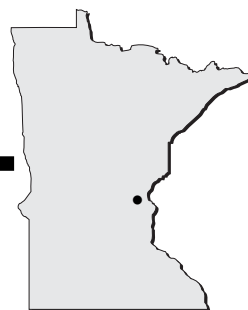
DAYTIME LOW IS LOCKED OUT
 TO GET "LOW" CLICK "7" FIRST
 THEN "3"

HOUSTON COUNTY AIRPORT

CALEDONIA

Cambridge - CBG

www.ci.cambridge.mn.us



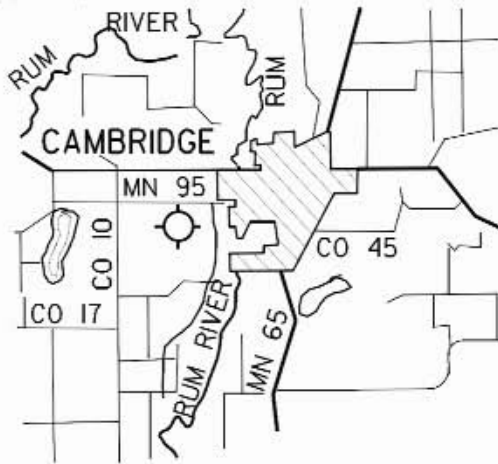
- Airport Manager:** Steve Wegwerth - 763-689-1800 - swegwerth@cambridgepw.org
- Contact Person:** Steve Wegwerth - 763-689-1800 - swegwerth@cambridgepw.org
- AWOS/ASOS:** 763-689-9562 - VHF 121.125
- MnWAS Loc/Hrs:** Arrival/Departure Building - 24 hours
- Attended:** Unattended
- Fuel:** 100LL - available 24 hours with credit card
- After Hrs Service:** 763-689-2141
- FBO(s):** Sun Aviation, Inc. - 763-689-4708 - jerrysunav@aol.com
- Businesses:** Peterson (Dennis) Aircraft - 763-689-3700
Pirate Air LLC - 763-458-8707 - www.brewstercorsair.com
- Ground Transport:** Cambridge Cab, Inc. - 763-552-8294
Chisago Country Heartland Express - www.co.chisago.mn.us/government/heartland-express
- Food Service:** Pop
- Dining:** Many restaurants within 3 miles
- Lodging:** Cambridge Crossings by Grandstay Inn Suites - 763-689-0542
- Airport Events:** www.ci.cambridge.mn.us (city calendar & events)
- Underwing Camp:** Yes
- Campgrounds:** Spring Vale Campgrounds - 763-689-3208 - 6½ miles
- Local Attractions:** Purple Hawk Country Club & Golf Course - 763-689-3800 - 8 miles
Grandy 9 Golf Course - 7 miles
Lakes
Campground
Isanti County Fair in July
Isanti Rodeo in July
- Comments:** Free overnight parking of aircraft.
For noise abatement when departing runway 16 climb to 1945 MSL and 2 miles before turning left.

FIELD ELEV. 945'

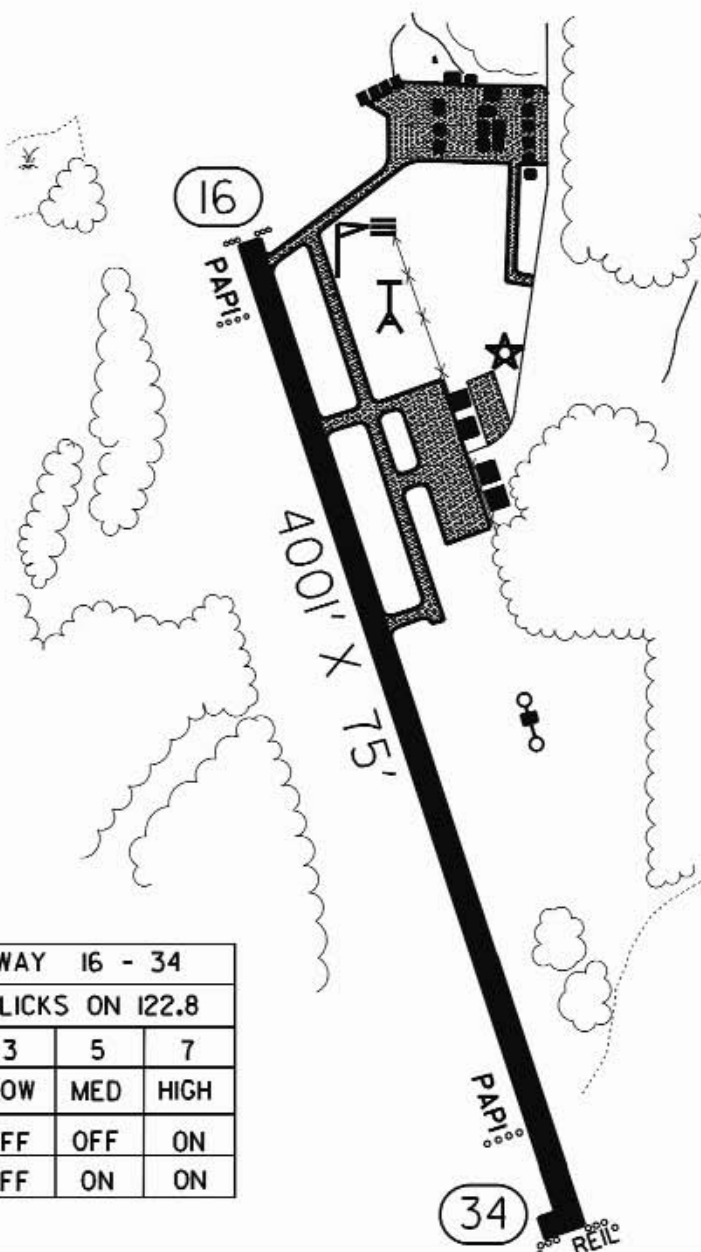
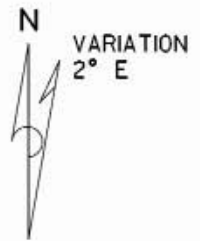
(CBG)

CAMBRIDGE

VICINITY MAP



SEC. CH: TWIN CITIES (S)
 LAT: 45° 33.5'
 LONG: 93° 15.9'
 COMM: CTAF: 122.8 (L)
 AWOS: 121.125 VHF
 MPLS CTR: 121.05
 NDB: (CBG) 350
 TPA: 1945' (1000' AT 2 NAUTICAL MILES)
 APPROACH: GPS & NDB

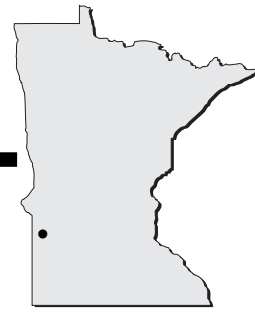


RUNWAY 16 - 34			
CLICKS ON 122.8			
	3	5	7
LIGHTS	LOW	MED	HIGH
REIL	OFF	OFF	ON
PAPI	OFF	ON	ON

CAMBRIDGE MUNICIPAL AIRPORT

CAMBRIDGE

Canby - CNB
canby.govoffice.com

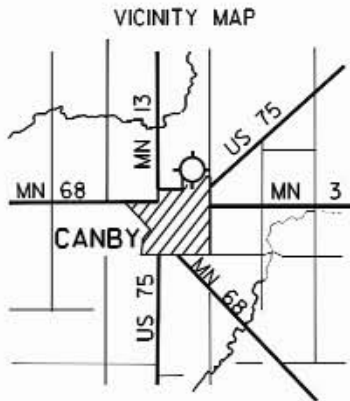


Airport Manager: Matt Wagner - 507-828-0323 - mathewwagner@hotmail.com
Contact Person: Matt Wagner - 507-828-0323 - mathewwagner@hotmail.com
AWOS/ASOS: 507-223-5293 - VHF 118.575
MnWAS Loc/Hrs: Arrival/Departure Building 24 hours - door code is AWOS frequency
Attended: Unattended
Fuel: 100LL, Jet A - available 24 hours with credit card
After Hrs Service: 507-828-0323
FBO(s): None
Businesses: None
Ground Transport: Courtesy car by appointment
Prairie 5 Rides - www.prairiefive.com/trans.htm
Food Service: Snacks and pop available
Dining: Numerous restaurants in City of Canby; Subway, Dairy Queen
Lodging: Canby Inn & Suites - 507-223-6868
Airport Events: Fly-In - Father's Day Airshow
Underwing Camp: Yes
Campgrounds: Triangle Park
Swimming Pool Park
Stone Hill Regional Park
Local Attractions: Canby Golf Course - \$12 green fees with cart
High Prairie sporting clays
Canby Hat Days - June (Father's Day weekend)
Del Clark Recreational Facility - 1½ miles West
City swimming pool
Comments: Aircraft rental & hangar space available

FIELD ELEV. 1194'

(CNB)

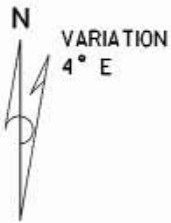
CANBY



SEC. CH: TWIN CITIES (S)
 LAT: 44° 43.8'
 LONG: 96° 16.0'
 COMM: CTAF: 122.9 (L)
 AWOS: 118.575 VHF
 FSS (MADISON RCO): 122.3
 MPLS CTR: 128.5
 GCO: 121.725
 TPA: 2200' (1007')
 APPROACH: RNAV, GPS

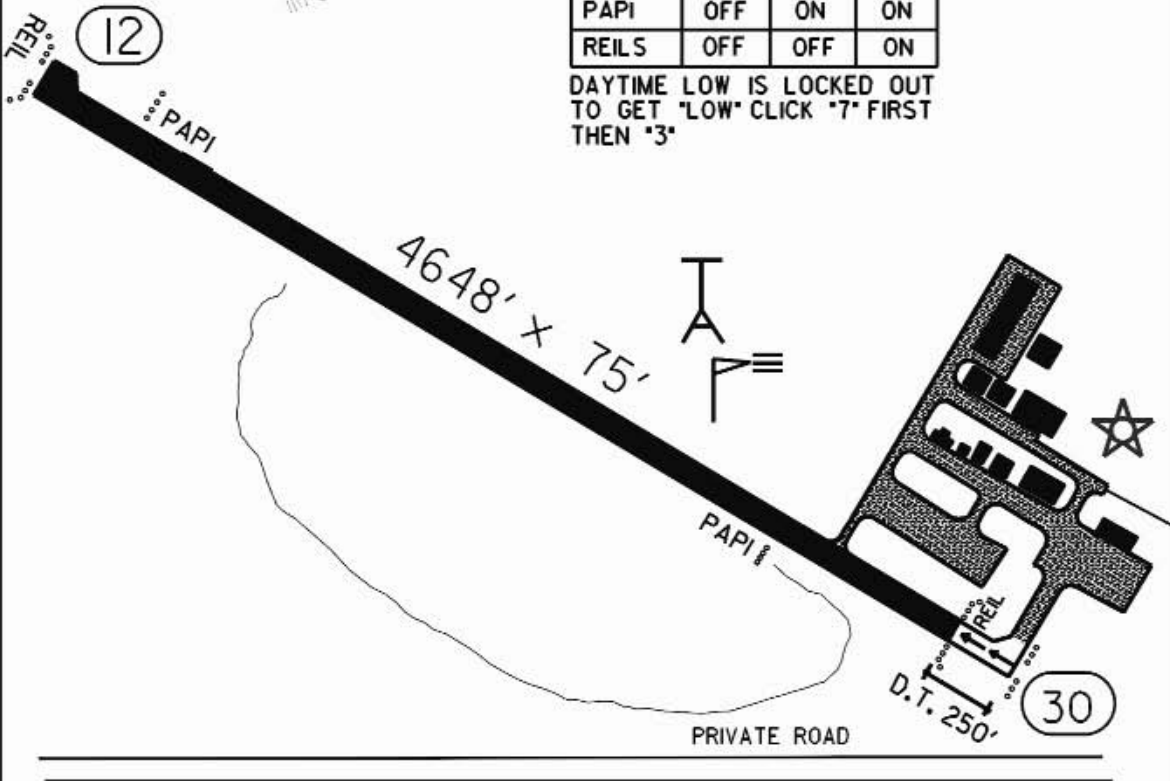


TOWNSHIP ROAD



RUNWAY 12 - 30			
CLICKS ON 122.9			
	3	5	7
LIGHTS	OFF	MED	HIGH
PAPI	OFF	ON	ON
REILS	OFF	OFF	ON

DAYTIME LOW IS LOCKED OUT
 TO GET "LOW" CLICK "7" FIRST
 THEN "3"



CANBY MUNICIPAL AIRPORT
 (MYERS FIELD)

CANBY

Chatfield - 2C4



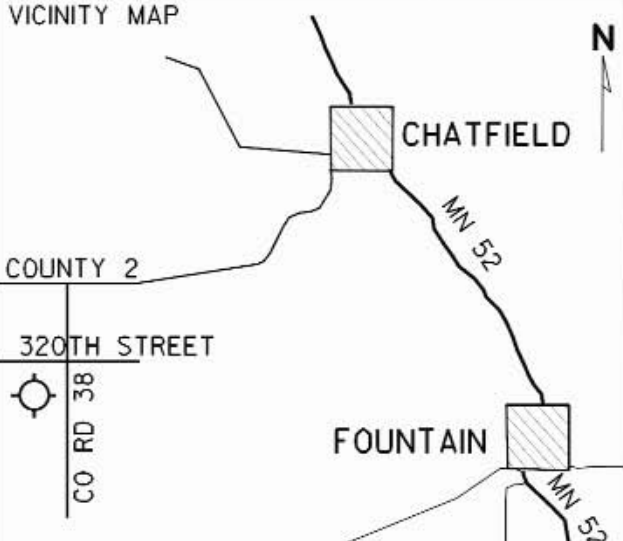
Airport Manager: Wes Anderson - 507-273-2123
Contact Person: Wes Anderson - 507-867-4075
AWOS/ASOS: No
MnWAS Loc/Hrs: NA
Attended: All/All/0800-1800
Fuel: None
After Hrs Service: 507-867-4075
FBO(s): None
Businesses: None
Ground Transport: Courtesy car
Food Service: None
Dining: 10 miles
Lodging: 10 miles
Airport Events: None reported
Underwing Camp: Yes
Campgrounds: In the nearby town of Chatfield
Local Attractions: Golf Courses - in all the neighboring towns
Leaves in the Fall
Comments: None

FIELD ELEV. 1300'

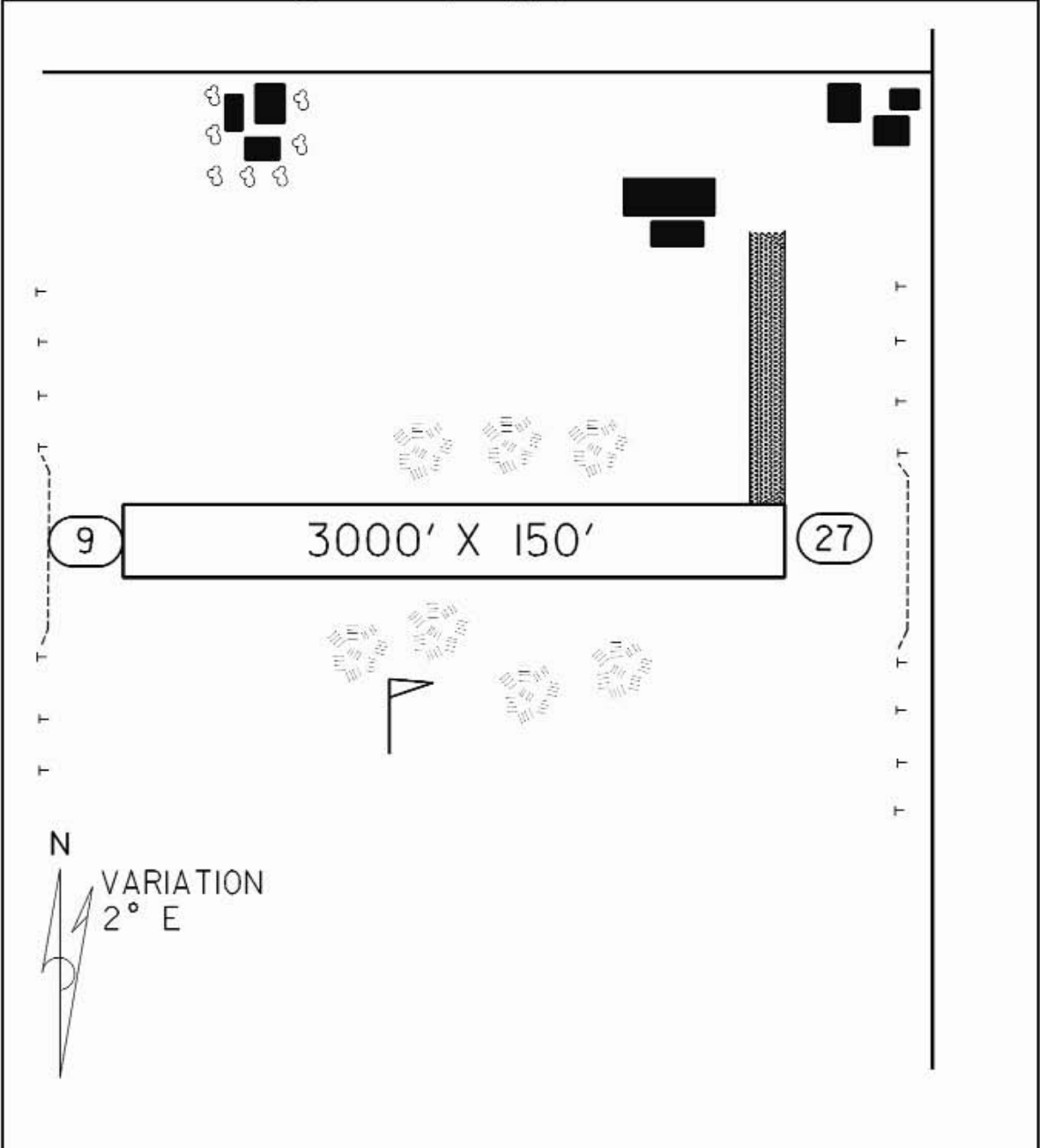
(2C4)

CHATFIELD

VICINITY MAP



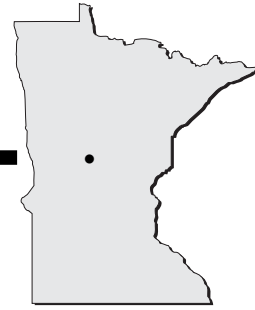
SEC. CH: CHICAGO NORTH
 LAT: 43°49.0'
 LONG: 92°20.2'
 COMM: CTAF: 122.9
 ROCHESTER APP: 119.8
 TPA: 2000' (700')
 RWY 9 RGT TFC



FLYING A AIRPORT

CHATFIELD

Clarissa - 8Y5



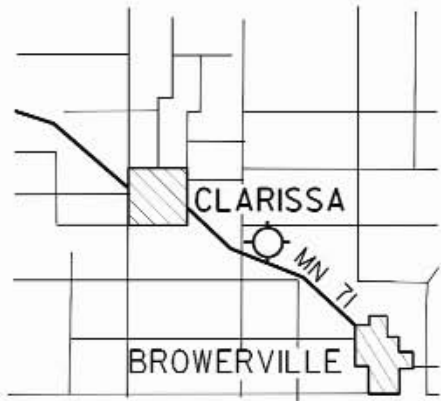
Airport Manager: Sue Kent - 218-756-2125 - clarissa@eaglevalleytel.net
Contact Person: Sue Kent - 218-756-2125 - clarissa@eaglevalleytel.net
AWOS/ASOS: No
MnWAS Loc/Hrs: NA
Attended: Unattended
Fuel: None
After Hrs Service: None
FBO(s): None
Businesses: None
Ground Transport: Can be arranged, call airport manager
Food Service: None
Dining: Farm House Café - 218-456-2266 - 2½ miles
Busy Bee Café - 218-756-2222 - 2½ miles
Lodging: Browerville Motel - 612-594-2248
Airport Events: None reported
Underwing Camp: No
Campgrounds: Clarissa City Park
Local Attractions: Double Eagle Golf & Supper Club - Eagle Bend - 218-738-5155
Fishing lakes in area
Comments: None

FIELD ELEV. 1308'

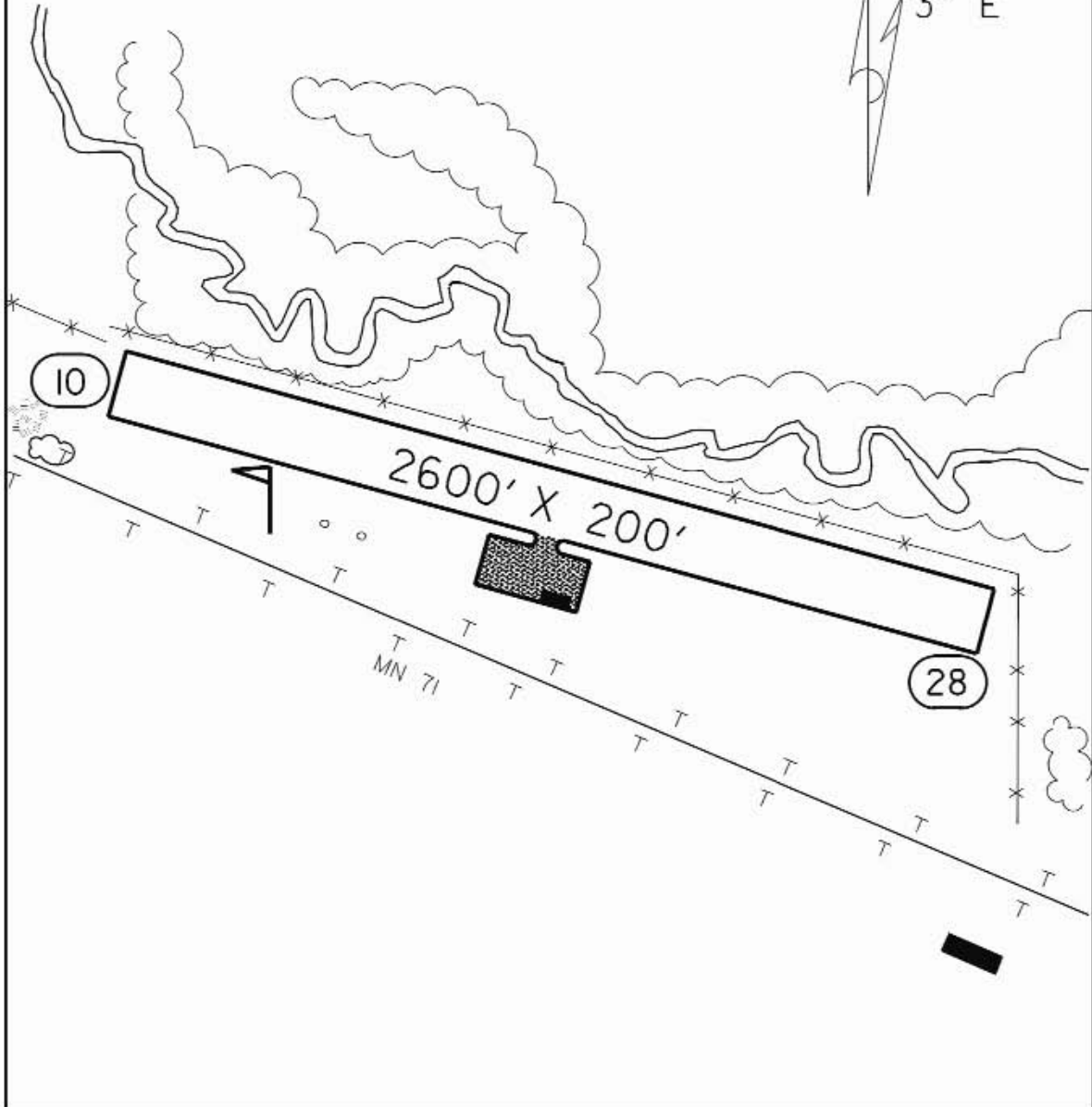

(8Y5)

CLARISSA

VICINITY MAP



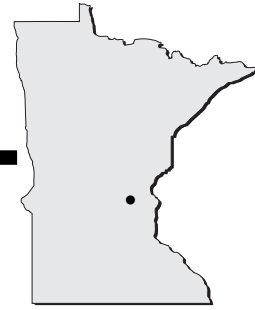
N
SEC. CH: TWIN CITIES (S)
LAT: 46° 06.8'
LONG: 94° 54.4'
COMM: CTAF: 122.9
MPLS CTR: 126.1
TPA: 2108' (800')



CLARISSA MUNICIPAL AIRPORT

CLARISSA

Clear Lake - 8Y6



Airport Manager: Bob Leaders - 320-743-2294
Contact Person: Bob Leaders - 320-743-2294
AWOS/ASOS: No
MnWAS Loc/Hrs: NA
Attended: All/All/0800-Dusk
Fuel: 100LL - contact FBO
After Hrs Service: 320-743-2294
FBO(s): Leaders Flying Service, Inc. - 320-743-2294
Businesses: None
Ground Transport: Yes
Food Service: None
Dining: Brickyard - 1 mile
Lodging: Nelson's - 4 miles
Airport Events: Fly-In - Spring
Underwing Camp: Yes
Campgrounds: KOA - 5 miles
Local Attractions: Pebble Creek Golf Course - 6 miles
Comments: None

FIELD ELEV. 990'

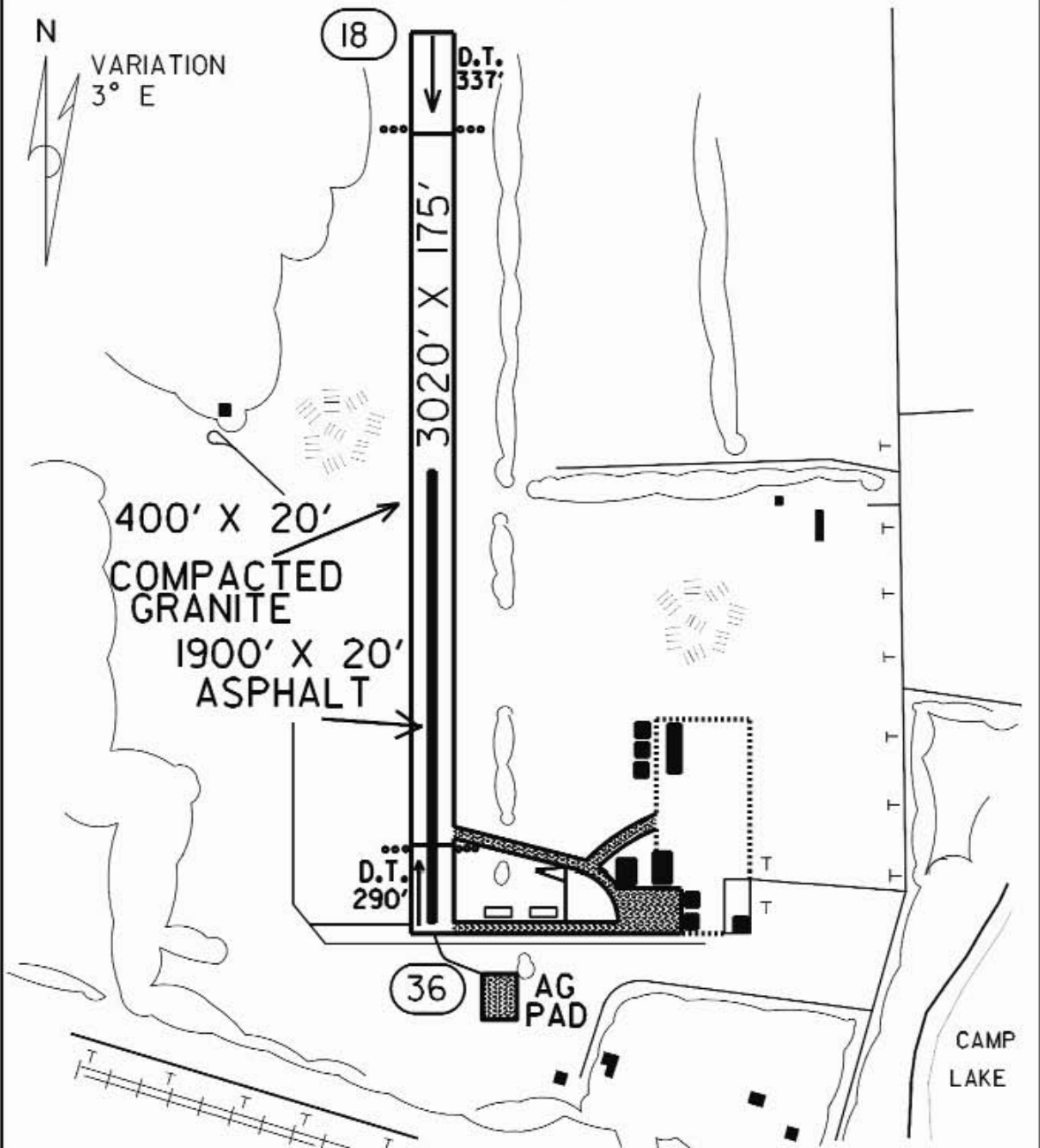
(8Y6)

CLEAR LAKE

VICINITY MAP



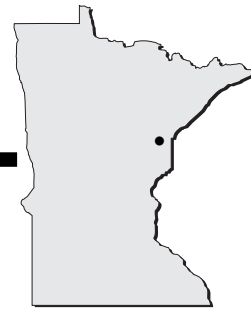
N
 SEC. CH: TWIN CITIES (S)
 LAT: 45° 26.7'
 LONG: 93° 58.3'
 COMM: CTAF: 122.9
 MPLS CTR: 125.5
 TPA: 1790' (800')



LEADERS-CLEAR LAKE AIRPORT

CLEAR LAKE

Cloquet - COQ
www.cloquetairport.com



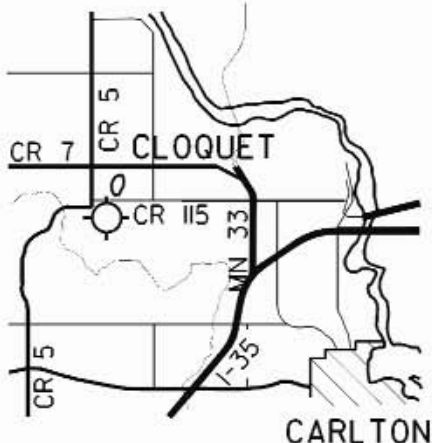
- Airport Manager:** Quinten Anderson - 218-879-4911
quinten@cloquetairport.com
- Contact Person:** Mark Linne - 218-384-9150
mark.linne@co.carlton.mn.us
- AWOS/ASOS:** 218-879-0783 - VHF 118.525
- MnWAS Loc/Hrs:** Arrival/Departure Building - 24 hours
- Attended:** All/Mon-Sat/0800-1700
- Fuel:** 100LL, Jet A - available 24 hours with credit card
- After Hrs Service:** 218-451-0542
- FBO(s):** Venture North Aviation LLC - 218-451-0542 - 122.8 -
bill@venturenorthaviation.com -
www.venturenorthaviation.com
- Businesses:** None
- Ground Transport:** Taxi; bicycles; courtesy car; Arrowhead Transit -
www.arrowheadtransit.com
- Food Service:** Pop machine; candy
- Dining:** Carmen's - 218-879-1889 - 1 mile
Perkins - 218-879-8380 - 2 miles
Applebee's - 218-879-4790 - 2 miles
Black Bear Casino - 218-878-2327 - 5 miles
- Lodging:** AmericInn Motel - 218-879-1231 - 2 miles
Super 8 Motel - 218-879-1250 - 2 miles
Black Bear Hotel - 218-878-7400 - 5 miles
- Airport Events:** Annual EAA Chapter 1221 Fly-In
- Underwing Camp:** Yes
- Campgrounds:** Stafford Island Campground - West of Highway 33 in
Cloquet - 218-879-3347
Knife Island Campground - 218-879-6063 - 6 miles
- Local Attractions:** Cloquet Country Club & Golf Course - 218-879-7997 -
2 miles; Big Lake Golf - 218-879-4221 - 7 miles; Black
Bear Golf Course - 218-878-8633; Black Bear Casino;
Carlton County Historical Museum; Cloquet Forestry
Center; Fond Du Lac Community College; Fond Du Lac
Indian Reservation; historical walking tour; Jay Cook
State Park; local industry tours - Jarden Home Brands;
SAPPI; USG (call Cloquet Chamber at 800-554-4350 to
set up tour); Chamber of Commerce headquarters; public
library; white water rafting
- Comments:** Airport Manager's additional phone - 218-451-0542 &
FAX - 218-879-0120
Deer in the vicinity of airport
EAA Chapter 1221 - 1221.eaachapter.org
When Duluth approach is closed contact
MPLS CTR - 127.9

FIELD ELEV. 1279'

(COQ)

CLOQUET

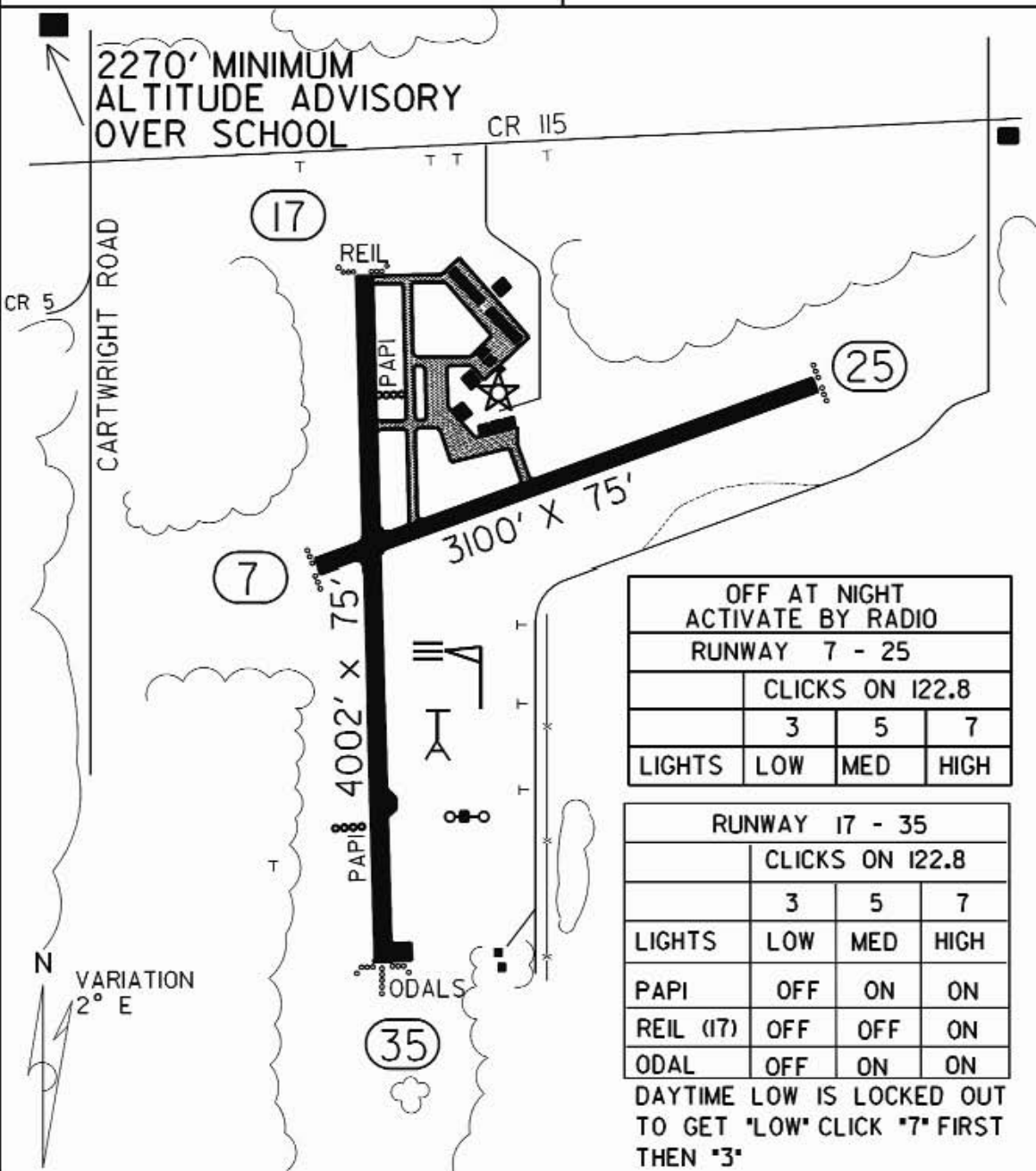
VICINITY MAP



SEC. CH: GREEN BAY (N)
 LAT: 46° 42.1'
 LONG: 92° 30.2'
 COMM: CTAF: 122.8 (L)
 AWOS: 118.525 VHF
 DLH APP: 125.45
 DLH CLNC DEL: 122.15
 MPLS CTR: 127.9
 NDB: (COQ) 335
 TPA: 2270' (991')
 APPROACH: GPS, NDB,
 RNAV, VOR/DME



2270' MINIMUM
 ALTITUDE ADVISORY
 OVER SCHOOL



OFF AT NIGHT ACTIVATE BY RADIO			
RUNWAY 7 - 25			
CLICKS ON 122.8			
	3	5	7
LIGHTS	LOW	MED	HIGH

RUNWAY 17 - 35			
CLICKS ON 122.8			
	3	5	7
LIGHTS	LOW	MED	HIGH
PAPI	OFF	ON	ON
REIL (17)	OFF	OFF	ON
ODAL	OFF	ON	ON

DAYTIME LOW IS LOCKED OUT
 TO GET 'LOW' CLICK '7' FIRST
 THEN '3'

CLOQUET-CARLTON COUNTY AIRPORT

CLOQUET

Cook - CQM

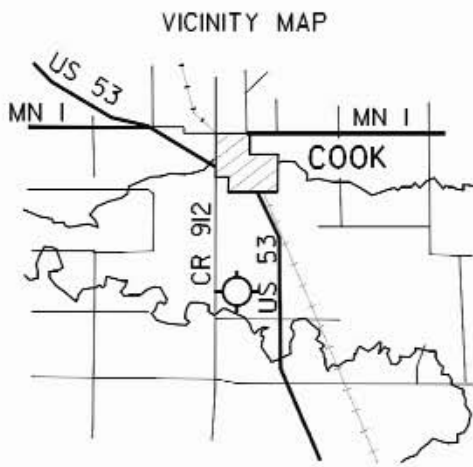


- Airport Manager:** Tom Woock - 218-666-2909 - airport@cookmn.us
- Contact Person:** Ernie Seppala - 218-666-9931
- AWOS/ASOS:** 218-666-2539 - VHF 118.175
- MnWAS Loc/Hrs:** Arrival/Departure Building - 24 hours
- Attended:** All/All/0900-1300
- Fuel:** 100LL, Jet A - available 24 hours with credit card
- After Hrs Service:** 218-666-9931
- FBO(s):** None
- Businesses:** None
- Ground Transport:** Waschke Family Chevrolet - Rental - 218-666-5901
Luxury Limousine - 888-436-3238
Arrowhead Transit - www.arrowheadtransit.com
- Food Service:** Snacks
- Dining:** South Switch; Montana Café; McDonald's; Subway - 2 miles
- Lodging:** Vermilion Motel - 218-666-2272 - 2 miles - shuttle service
Lake Resorts - shuttle service - call Chamber of Commerce for details - 800-648-5897
- Airport Events:** None reported
- Underwing Camp:** Yes
- Campgrounds:** State & Federal Parks
Private campgrounds - call Chamber of Commerce for details - 800-648-5897
- Local Attractions:** Vermilion Fairways - 5 miles - Holes: 9; Wolfridge Golf Course - 5 miles; The Wilderness (Fortune Bay Casino) Golf Course - Holes: 18; Lake Vermilion; Elbow Lake; Vermilion River; Crane Lake; BWCA; Voyageurs; state & national parks; Giant's Ridge Recreational Area; International Wolf Center; Soudan Underground Mine Tours; Ironworld; Fortune Bay Casino; U.S. Forest Service Visitor Center; Laurentian Environmental Center; Orr Bog Walk; wilderness & civilized camping; boats; canoes; seaplane rides; fishing; hunting; guides & outfitters; snowmobiles; cross-country skiing on lakes & trails; Alpine skiing; ice fishing; shops; library; friendly people
- Comments:** Additional airport contact phone - 866-875-3736

FIELD ELEV. 1327'

(CQM)

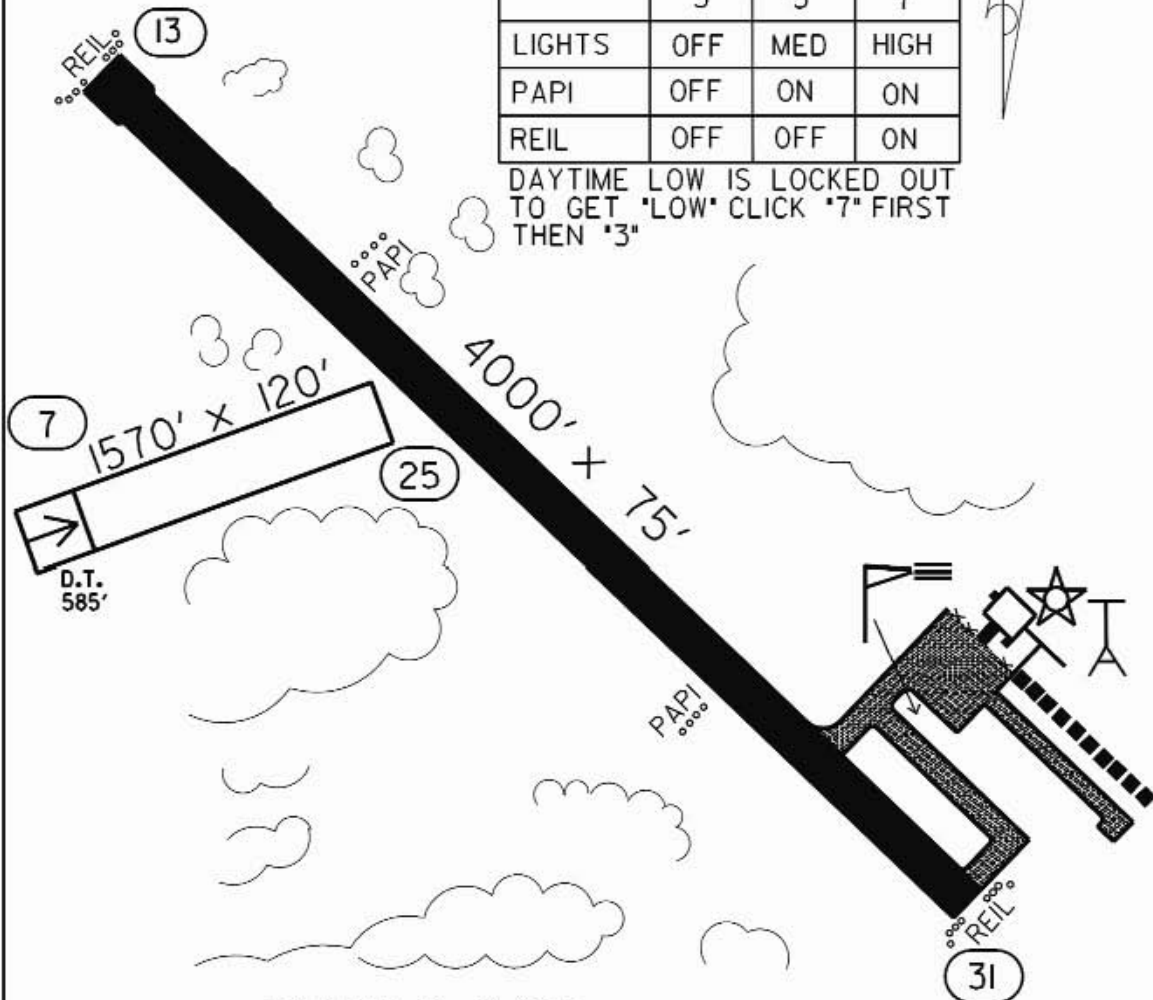
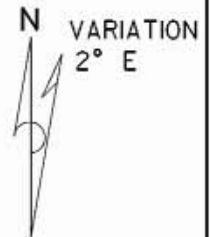
COOK



SEC. CH: GREEN BAY NORTH
 LAT: 47°49.3'
 LONG: 92°41.4'
 COMM: CTAF: 122.9 (L)
 AWOS: 118.175 VHF
 FSS(EVELETH RCO): 122.45
 TPA: 2328' (1000')
 APPROACH: RNAV, GPS



RUNWAY 13 - 31			
	CLICKS ON 122.9		
	3	5	7
LIGHTS	OFF	MED	HIGH
PAPI	OFF	ON	ON
REIL	OFF	OFF	ON



DAYTIME LOW IS LOCKED OUT
 TO GET 'LOW' CLICK '7' FIRST
 THEN '3'

RUNWAY 7/25
 CLOSED WINTER MONTHS

COOK MUNICIPAL AIRPORT

COOK

Crookston - CKN



Airport Manager: Lowell Miller - 218-281-2625 - cknairport@rrv.net

Contact Person: Lowell Miller - 218-281-2625 - cknairport@rrv.net

AWOS/ASOS: 218-281-3018 - NDB 400

MnWAS Loc/Hrs: Crookston Aviation - 24 hours

Attended: All/All/Daylight

Fuel: 100LL, Jet A - available 24 hours with credit card

After Hrs Service: 218-281-2625

FBO(s): Crookston Aviation - 218-281-2625 - 122.7 - cknairport@rrv.net

Businesses: AgriMax LLC
Dan's Flying Service, Inc. - 218-281-1372 - geist@rrv.net
Gasper Air Spray, Inc. - 218-281-5787 - clgasper@hotmail.com

Ground Transport: Courtesy car
Rentals at Salem Motor - 218-281-1338
Tri-Valley Transportation - www.tvoc.org/services/transportation

Food Service: Vending machines

Dining: Northland Inn - 218-281-5210 - 3 miles

Lodging: Northland Inn - 218-281-5210 - 3 miles
AmericInn - 218-281-7800 - 3 miles

Airport Events: Pancake Breakfast - May

Underwing Camp: Yes

Campgrounds: Municipal campground
Maple Lake County Park

Local Attractions: Minakwa Golf Course; Climax Golf Course
Oxcart Days; Maple Lake

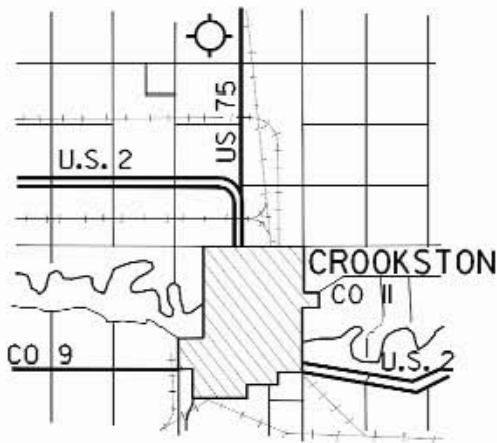
Comments: Additional after hours service phone - 218-693-1095

FIELD ELEV. 900'

(CKN)

CROOKSTON

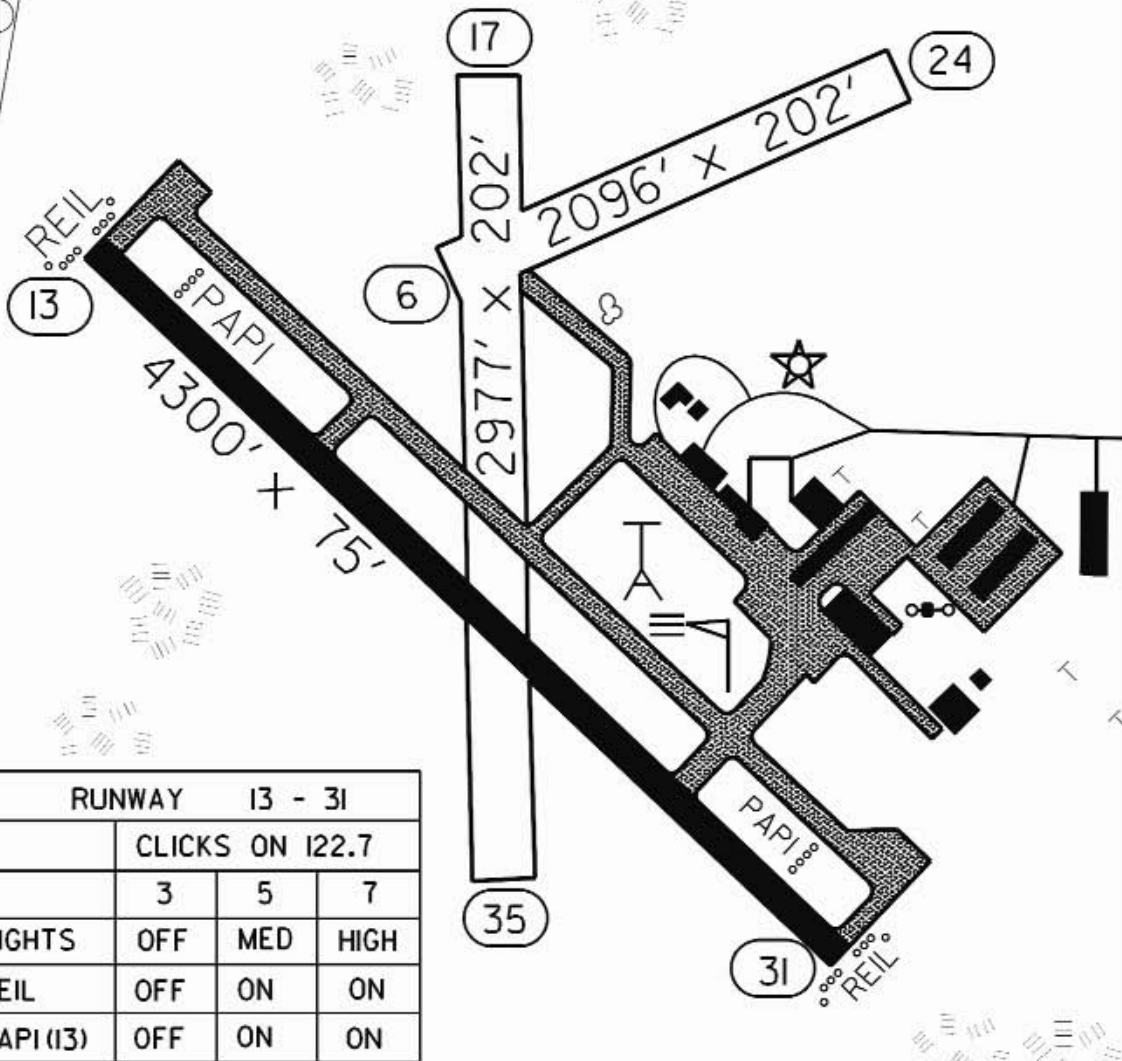
VICINITY MAP



SEC. CH: TWIN CITIES (N)
 LAT: 47° 50.5'
 LONG: 96° 37.3'
 COMM: CTAF: 122.7 (L)
 AWOS: 400 NDB
 GRAND FORKS APP: 118.1
 GF CLNC DEL: 118.15
 NDB: (CKN) 400
 TPA: 1700' (800')
 APPROACH: GPS, NDB,
 RNAV, VOR

N VARIATION
 5° E

RUNWAYS 17/35 & 6/24
 CLOSED WINTER MONTHS



RUNWAY	13 - 31		
	CLICKS ON 122.7		
	3	5	7
LIGHTS	OFF	MED	HIGH
REIL	OFF	ON	ON
PAPI (13)	OFF	ON	ON

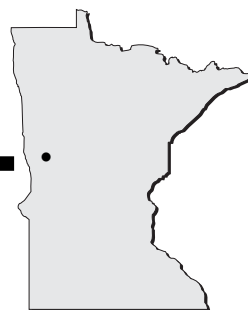
DAYTIME LOW IS LOCKED OUT
 TO GET "LOW" CLICK "7" FIRST
 THEN "3"

CROOKSTON MUNICIPAL AIRPORT
 (KIRKWOOD FIELD)

CROOKSTON

Detroit Lakes - DTL

www.detroitlakesaviation.net

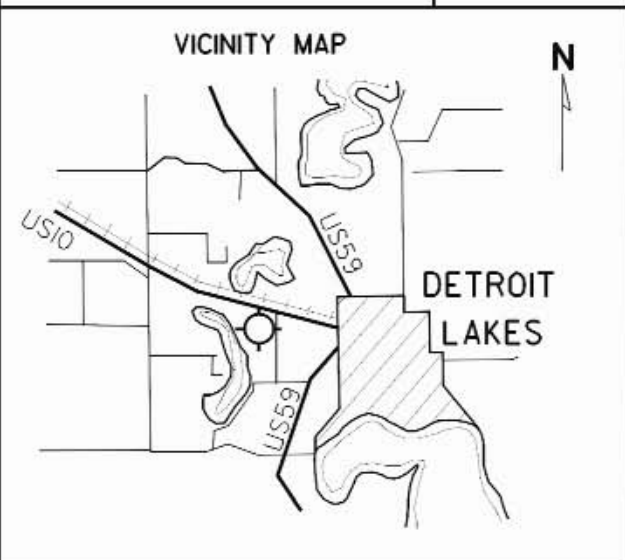


- Airport Manager:** Mark Bergen - 218-847-3233 - dlaviation@arvig.net
- Contact Person:** Mark Bergen - 218-847-3233 - dlaviation@arvig.net
- AWOS/ASOS:** 218-847-8626 - VOR 111.2
- MnWAS Loc/Hrs:** Detroit Lakes Aviation, Inc. - 24 hours
- Attended:** All/Mon-Fri/0800-1700
- Fuel:** 100LL, Jet A - available 24 hours with credit card (100LL only)
- After Hrs Service:** 218-847-3233
- FBO(s):** Detroit Lakes Aviation, Inc. - 218-847-3233 - 122.8 - dlaviation@arvig.net - detroitlakesaviation.net
- Businesses:** Northern Blades - 218-298-0332 - 122.8 - northernbladesmn@gmail.com
- Ground Transport:** Rental cars; courtesy rides to town; taxi; Becker County Transit - www.co.becker.mn.us/dept/transit.
- Food Service:** Vending
- Dining:** Perkins - 218-847-1666; McDonald's; Izzo's; Country Kitchen; Lakeside 1891; Ice House; Burger King; Subway
- Lodging:** AmericInn Motel & Suites - 800-634-3444; American Legion Campground - 218-847-3759; Best Western Holland House and Suites - 800-338-8547; Budget Host Inn - 800-888-2124; Country Inn and Suites - 800-456-4000; Detroit Lakeside Cabins - 218-847-6459; Edgewater Beach Club - 218-847-1351; Holiday Haven Motel - 218-847-5605; Holiday Inn Lakeside - 218-847-2121; Pine to Palm Motel - 888-847-5669; Super 8 Motel - 218-847-1651; Viking Resort Motel - 218-847-2894; The Lodge on Lake Detroit - 800-761-8439
- Airport Events:** None reported
- Underwing Camp:** Yes
- Campgrounds:** American Legion Campground; Long Lake Campsite
- Local Attractions:** Detroit Country Club & Golf Course - 218-847-5790 - Holes: 18; Forest Hills Golf Course- 218-439-6400 - Holes: 18; Frazee Golf - 218-334-3831 - Holes: 9; Ironman Golf - Holes: 18; Maple Hills Golf Course - 218-847-9532 - Holes: 9; River Hills Golf Course - 218-847-1223 - Holes: 9; Wildflower at Fair Hills Golf Course - 800-323-2849 - Holes: 9 & 18; WE Fest Country Music Festival; water carnival; Shooting Star Casino; mile long beach
- Comments:** Detroit Lakes is a summer vacation & recreational center; 412 lakes within 25 miles, many motels & dining establishments.


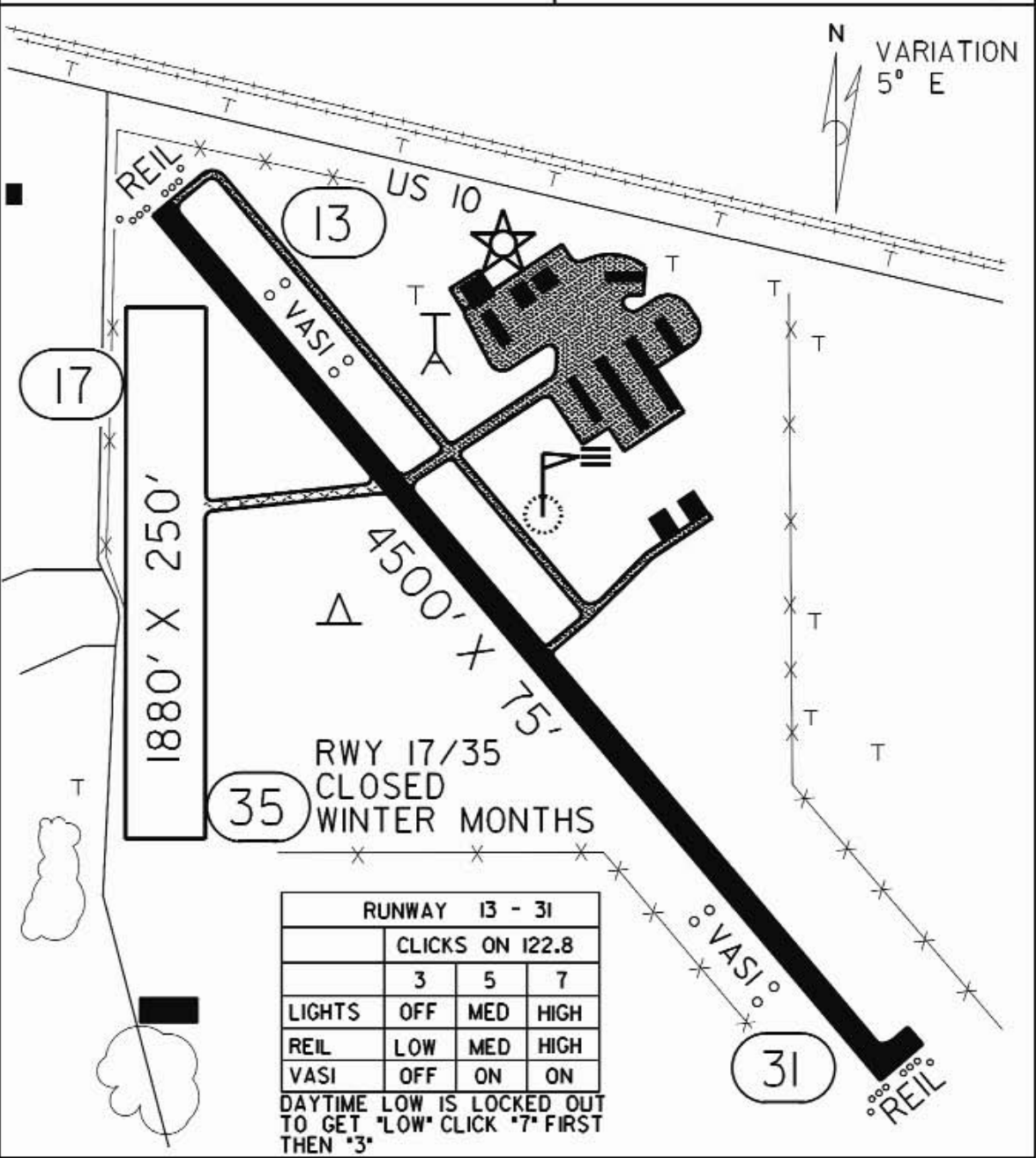
FIELD ELEV. 1397'

(DTL)

DETROIT LAKES



SEC. CH: TWIN CITIES (N)
 LAT: 46° 49.5'
 LONG: 95° 53.1'
 COMM: CTAF: 122.8 (L)
 AWOS: III.2 VOR
 RCO FSS: 122.5
 TPA: 2197' (800')
 APPROACH: RNAV, GPS
 VOR

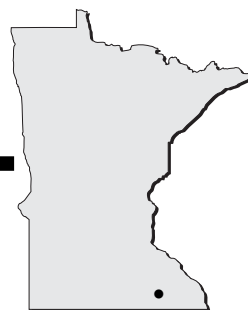
RUNWAY 13 - 31			
CLICKS ON 122.8			
	3	5	7
LIGHTS	OFF	MED	HIGH
REIL	LOW	MED	HIGH
VASI	OFF	ON	ON

DAYTIME LOW IS LOCKED OUT TO GET 'LOW' CLICK '7' FIRST THEN '3'

DETROIT LAKES AIRPORT (WETHING FIELD)

DETROIT LAKES

Dodge Center - TOB



Airport Manager: Wayne Trom - 507-374-6245 - wrtrom@kmtel.com

Contact Person: Wayne Trom - 507-374-6245 - wrtrom@kmtel.com

AWOS/ASOS: 507-374-6369 - VHF 119.075

MnWAS Loc/Hrs: Arrival/Departure Building - 24 hours

Attended: All/Mon-Fri/0700-1800

Fuel: 100LL - available 24 hours with credit card

After Hrs Service: 507-279-0616

FBO(s): Dodge Center Aviation LLC - 507-633-9379 - 122.9 - dcaviation@kmtel.com - www.dodgecenteraviation.com
Technical Evolution Aviation Ltd. - 507-374-6245 - 122.9 - wrtrom@kmtel.com

Businesses: None

Ground Transport: Courtesy car
Lowell's Auto Rental - 507-374-6100
Public Transit Buses - www.semcac.org/services/transportation/public-transit-buses

Food Service: None

Dining: Hubbell House - 507-635-2331 - 8 miles
Finn's Family Restaurant - 507-374-6262 - 1 mile
Dairy Queen - 507-374-6655 - 1 mile
Pizza Stop - 507-374-2203 - 1 mile

Lodging: Owatonna or Rochester - 20 miles
Kasson - Americalnn - 507-634-3444 - 5 miles

Airport Events: EAA Chapter 100 Annual Father's Day Fly-In Breakfast

Underwing Camp: Yes

Campgrounds: Rice Lake State Park - 9 miles
Oxbow Park - 12 miles

Local Attractions: Dodge Center Golf Course - 507-374-2374 - 3 miles;
Oaks Golf & Supper Club - 507-477-3234 - 9 miles;
Sommerby Golf Course - 507-775-3700 - 10 miles;
Zumbro River - 3 miles; Hubbell House & Historic Mantorville - 8 miles; McNeilus Truck Manufacturing - tours available - 507-374-6321; several antique shops;
Centerfest - Father's Day weekend; Mayo Clinic - Rochester - 15 miles

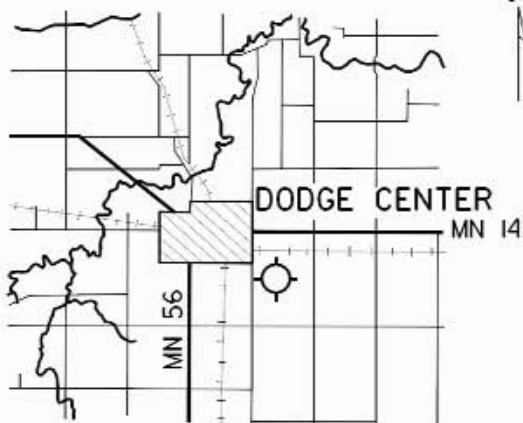
Comments: Runway 4/22 closed in the winter
When Rochester tower is closed use MPLS CTR - 132.35

FIELD ELEV. 1305'

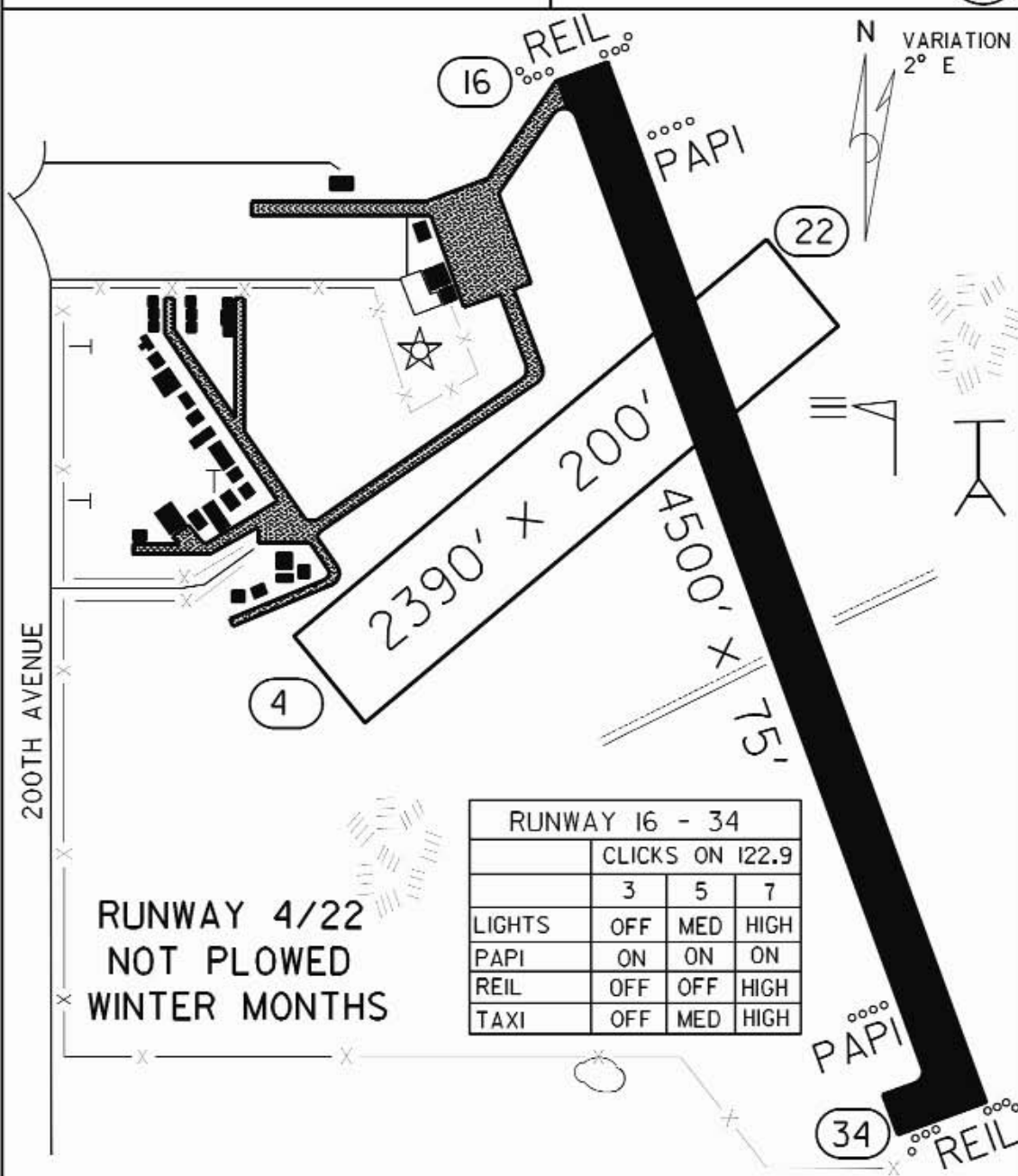
(TOB)

DODGE CENTER

VICINITY MAP



SEC. CH: GREEN BAY
 LAT: 44° 01.08'
 LONG: 92° 49.9'
 COMM: CTAF: 122.9 (L)
 AWOS: 119.075 VHF
 ROCHESTER APP: 119.8
 MPLS CTR: 132.35
 TPA: 2105' (800')
 APPROACH: GPS & VOR
 RNAV



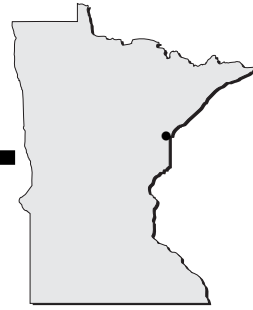
RUNWAY 16 - 34			
	CLICKS ON 122.9		
	3	5	7
LIGHTS	OFF	MED	HIGH
PAPI	ON	ON	ON
REIL	OFF	OFF	HIGH
TAXI	OFF	MED	HIGH

DODGE CENTER MUNICIPAL AIRPORT

DODGE CENTER

Duluth - DLH

www.duluthairport.com



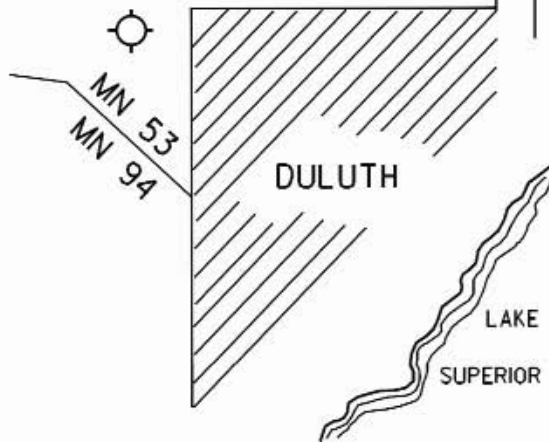
- Airport Manager:** Tom Werner - 218-727-2968 - twerner@duluthairport.com
- Contact Person:** Tom Werner - 218-727-2968 - twerner@duluthairport.com
- AWOS/ASOS:** 218-723-8340
- MnWAS Loc/Hrs:** 148th Fighter Group in the Command Post - 24 hours
Duluth Airport Authority - Mon-Fri, 8:00 A.M.-4:30 P.M.
Lake Superior College - business hours
Monaco Air Duluth, LLC - same as attendance schedule
- Attended:** All/All/0500-2230
- Fuel:** 100LL, Jet A - available 24 hours with credit card
- After Hrs Service:** 218-727-2911
- FBO(s):** Monaco Air Duluth, LLC - 218-727-2911 - 122.95 - mikem@monacoairduluth.com - www.monacoairduluth.com
- Businesses:** Cirrus Design Corporation - 218-727-2737 - 122.85 - bking@cirrusdesign.com - www.cirrusdesign.com
Delta Airlines - 800-221-1212 - www.delta.com
Lake Superior College - 218-733-7600 - www.lsc.edu
Lake Superior Helicopters LLC - 218-428-6562 - emonson@lakesuperiorhelicopters.com - www.lakesuperiorhelicopters.com
United Airlines - www.united.com
- Ground Transport:** Taxi; rentals; bus; Duluth Transit - www.duluthtransit.com
- Food Service:** Self-serve fast food; vending machines; coffee shop; The Afterburner - 218-727-1152
- Dining:** None
- Lodging:** Country Inn & Suites Duluth (North) - 218-245-1406 or toll-free - 866-381-1406
Econolodge Airport - 218-722-5522 - 1 mile
Fairfield Inn - 218-723-8607
- Airport Events:** None reported
- Underwing Camp:** No
- Campgrounds:** Camping available at Island Lake - 17 miles - call Island Lake Inn - 218-721-4604; Indian Point - 218-624-5637; Duluth Trailer Camp - 218-525-1350
- Local Attractions:** Enger Golf Course - 218-723-3451; Lester Golf Course - 218-525-0828; Ridgeview Golf Course - 218-728-5128; Northland Golf Course; Lake Superior; Canal Park; Miller Mall; Train Museum; William Irvin Ore Boat
- Comments:** RWY 9 110.3 IDLH LOM 379 DL, RWY 27 108.7 IJUD
Duluth Convention & Visitor's Bureau - 218-722-4011
National Weather Service - 218-729-6697
U.S. Customs - 218-720-5203/5201/5220
Scheduled Air Service
Duluth Airport Authority - www.duluthairport.com - daa@duluthairport.com
When Duluth approach is closed use MPLS CTR - 127.9

FIELD ELEV. 1428'

(DLH)

DULUTH

VICINITY MAP



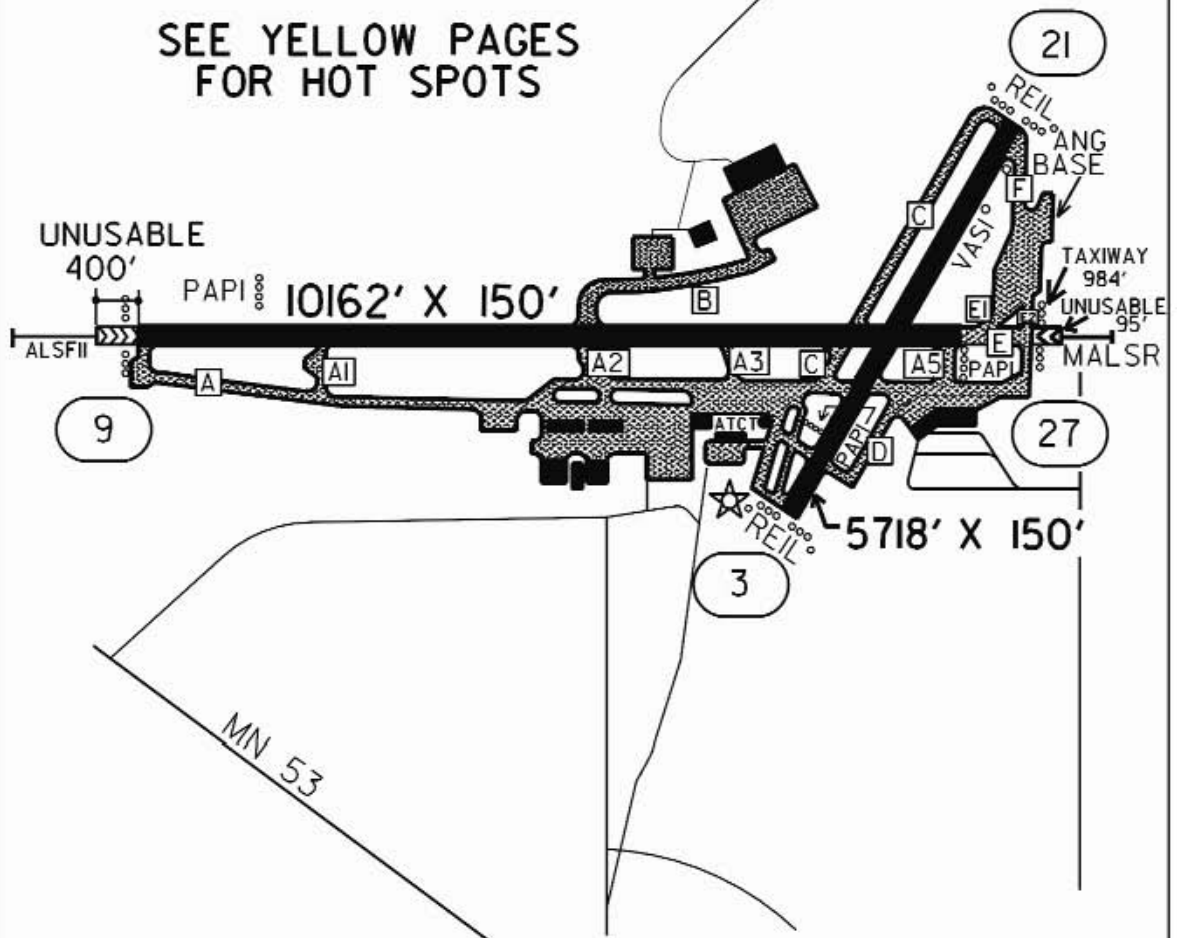
SEC. CH: GREEN BAY (N)
 LAT: 46° 50.5'
 LONG: 92° 11.6'
 COMM: TOWER: 118.3,
 GND: 121.9, ATIS: 124.1,
 UNICOM: 122.95,
 RCO FSS: 122.35
 DLH APP: 125.45
 MPLS CTR: 127.9
 TPA: 2430' (1002')
 APPROACH: ILS, GPS, ASR,
 RNAV, VOR, VOR/DME
 AIRPORT OF ENTRY



VARIATION
1° E

TOWER & FBO
OPEN 24 HOURS

SEE YELLOW PAGES
FOR HOT SPOTS

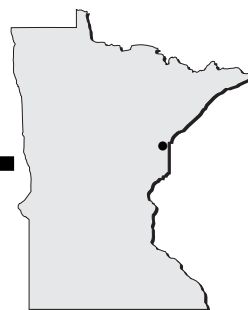


DULUTH INTERNATIONAL AIRPORT

DULUTH

Duluth - DYT

www.duluthairport.com/skyharbor.php

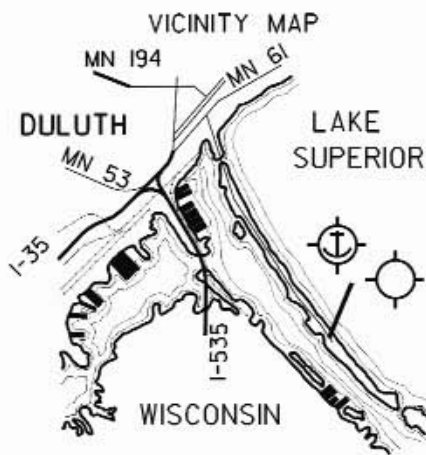


- Airport Manager:** Brian Madsen - 218-391-8073 - bmadsen@duluthairport.com
- Contact Person:** Brian Madsen - 218-391-8073 - bmadsen@duluthairport.com
- AWOS/ASOS:** 218-720-4886 - VHF 119.275
- MnWAS Loc/Hrs:** Arrival/Departure Building - 24 hours
- Attended:** All/All/0800-1700
- Fuel:** 100LL - available 24 hours with credit card
- After Hrs Service:** 218-391-8073
- FBO(s):** Duluth Airport Authority - 218-391-8073 - bmadsen@duluthairport.com
- Businesses:** Hangar 10 Aero - 218-310-2333 - hangar10aero@clearwire.net - www.hangar10aerosupply.com
Hatz Bantam Light Sport and Biplane - 218-310-2333 - mark@hatzbatam.com - www.hatzbantam.com -
Jonathan Aero - 218-625-4108 - 122.7 - jonaero@clearwire.net
Lake Country Air Service, LLC - 218-682-2818 - jjustad@tds.net - www.lakecountryairservice.com
- Ground Transport:** Taxis available; City bus at nearby park - ¼ mile; Duluth Transit - www.duluthtransit.com
- Food Service:** Soft drink vending machines
- Dining:** Grandma's Saloon & Deli - 218-727-4192 - 5 miles; Red Lobster - 218-722-7390 - 5 miles; Timberlodge - 218-722-2624 - 5 miles; Old Chicago - 218-720-2966 - 5 miles; Little Angie's Cantina & Grill - 218-727-6117 - 5 miles
- Lodging:** Comfort Suites - 218-727-1378 - 5 miles; Canal Park Inn - 218-727-8821 - 5 miles; Hampton Inn - 218-720-3000 - 5 miles; Hawthorn Suites - 218-727-4663 - 5 miles
The Inn on Lake Superior - 888-On-The-Lake - 5 miles
- Airport Events:** Ski-Plane/Wheel-Plane Fly-In - first Saturday in March
- Underwing Camp:** Yes
- Campgrounds:** Many in the Duluth Area
- Local Attractions:** Enger Golf Course - 218-723-3451 - 7 miles; Lake Superior; Canal Park; Grandma's Sports Garden; nature trail to Superior Ship Canal; Spirit Mountain; Great Lakes Aquarium; Lake Superior Zoo
- Comments:** National Weather Service - 218-729-6697; U.S. Customs - 218-720-5203; Duluth Airport Authority - www.duluthairport.com - daa@duluthairport.com; Airport of Entry; When Duluth approach is closed use MPLS CTR - 127.9

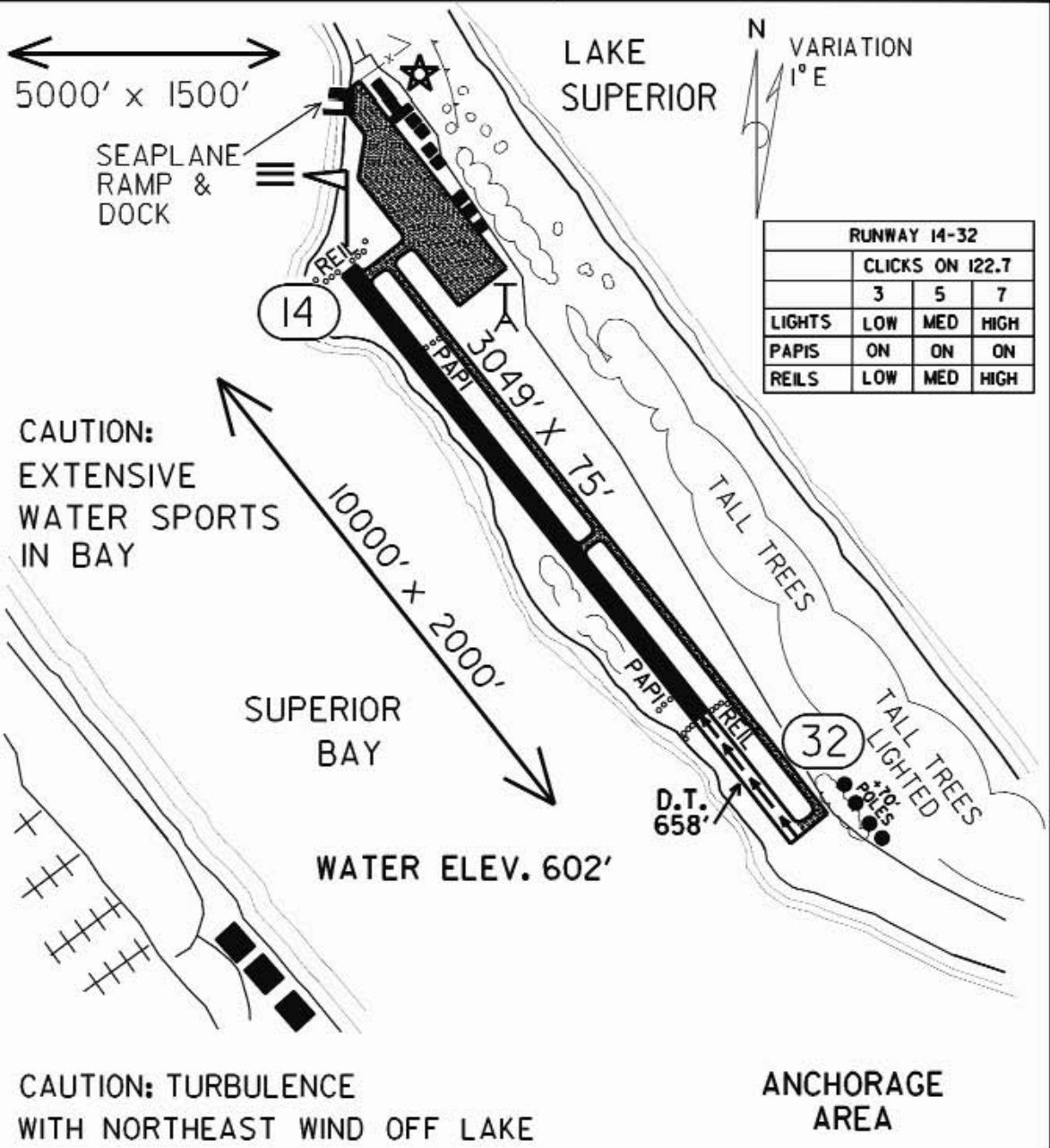
FIELD ELEV. 610'

(DYT)

DULUTH



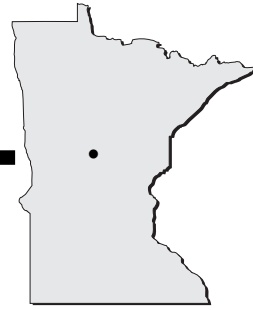
SEC. CH: GREEN BAY NORTH
 LAT: 46° 43.3'
 LONG: 92° 02.6'
 COMM: CTAF: 122.7 (L)
 AWOS: 119.275 VHF
 DLH APP: 125.45
 DLH CLNC DEL: 124.8
 MPLS CTR: 127.9
 AIRPORT OF ENTRY
 PARACHUTE JUMPING AREA
 (DLH 140° AT 7 NM)
 TPA: 1600' (990'/998')
 APPROACH: NDB, RNAV, GPS



SKY HARBOR AIRPORT & SEAPLANE BASE

DULUTH

East Gull Lake - 9Y2



Airport Manager: City Administrator - 218-828-9279
ctyegull@scicable.com

Contact Person: City Administrator - 218-828-9279
ctyegull@scicable.com

AWOS/ASOS: No

MnWAS Loc/Hrs: NA

Attended: Unattended

Fuel: None

After Hrs Service: None

FBO(s): None

Businesses: Wings Over Water, Inc. - 612-240-0123 -
m.alverson@hotmail.com -
wingsoverwaterseaplanes.com

Ground Transport: Taxi service from Brainerd - 12 miles

Food Service: None

Dining: Ernie's on Gull Lake - 218-829-3918 - 2 miles
Kelly's - 218-828-4221 - 2 miles
Cragun's Hungry Gull - 218-829-3591 - 1½ blocks
Madden's on Gull Lake - 218-829-2811 - 1½ blocks

Lodging: Cragun's - 218-829-3591 - 1½ blocks
Madden's on Gull Lake - 218-829-2811 - 1½ blocks

Airport Events: None reported

Underwing Camp: No

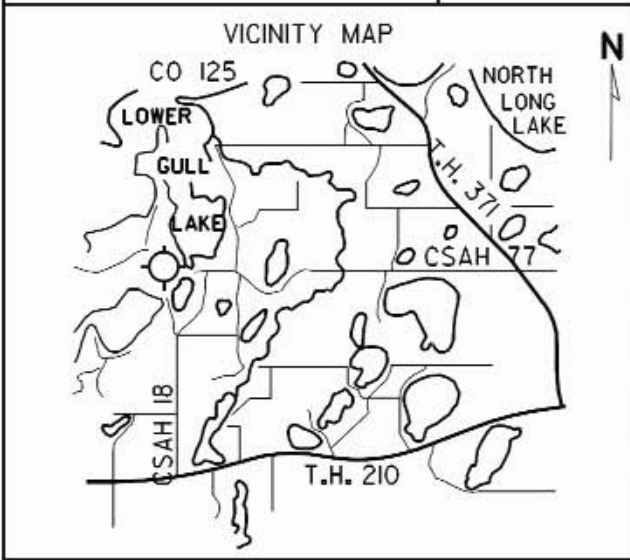
Campgrounds: Corps of Engineers - 4 miles

Local Attractions: Madden's on Gull Lake Golf Course - 218-829-2811 -
1½ blocks; Classic Golf Course - 1½ miles; Cragun's
Legacy Golf Course; many lakes; restaurants;
lodges

Comments: None

FIELD ELEV. 1236'

(9Y2) EAST GULL LAKE



N

SEC. CH: TWIN CITIES (S)

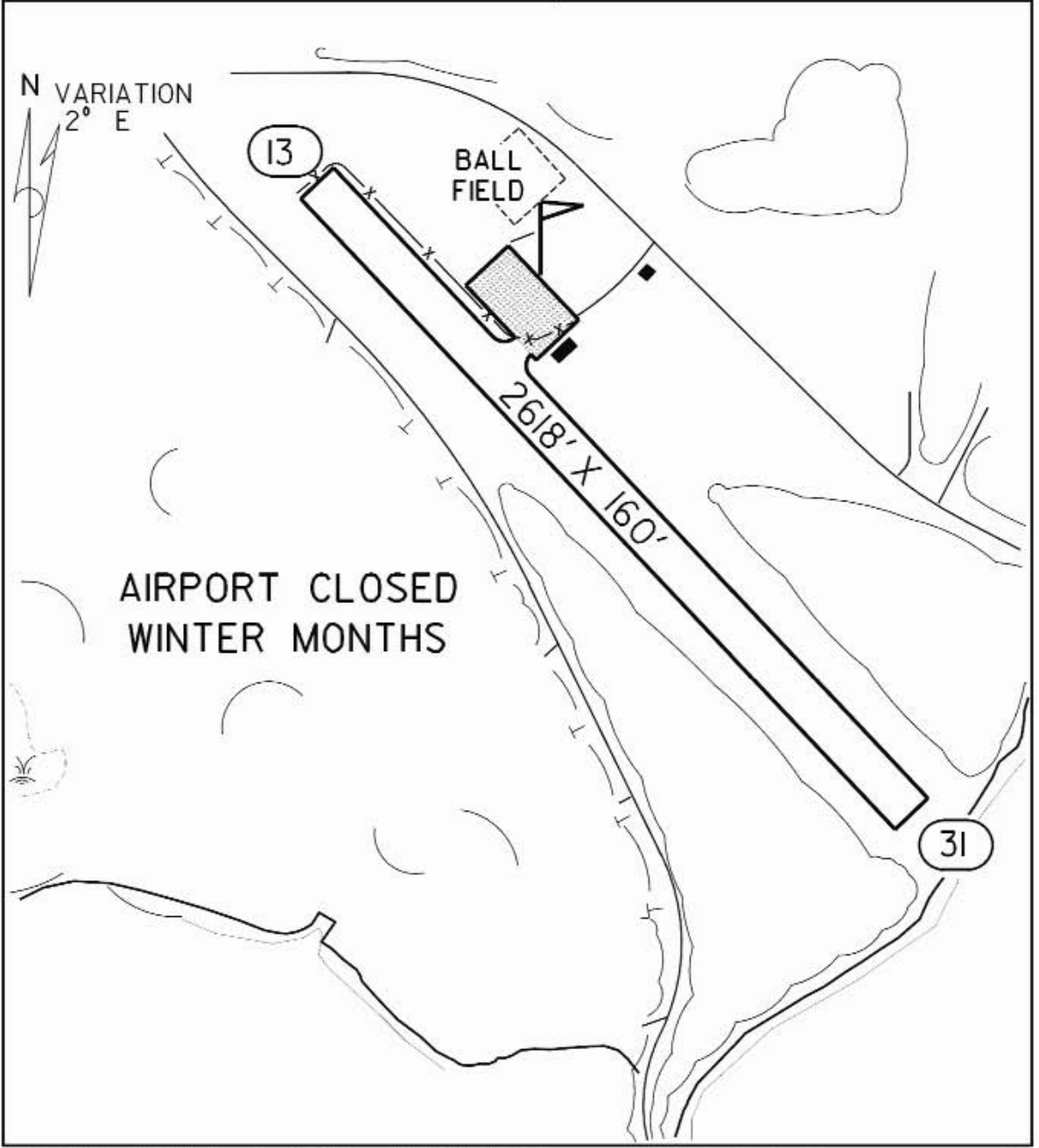

LAT: 46° 23.0'

LONG: 94° 21.7'

COMM: CTAF: 122.9

MPLS CTR: 118.05

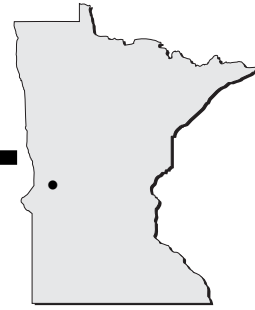
TPA: 2200' (964')



EAST GULL LAKE AIRPORT

EAST GULL LAKE

Elbow Lake - Y63



-
- Airport Manager:** Joe LaRue - 218-685-6594 - joe@prairie-air.net
- Contact Person:** Joe LaRue - 218-685-6594 - joe@prairie-air.net
- AWOS/ASOS:** 218-685-6456 - VHF 118.075
- MnWAS Loc/Hrs:** Arrival/Departure Building - 24 hours
- Attended:** All/Mon-Fri/0700-1800, All/Sat/0800-1200
- Fuel:** 100LL - available 24 hours with credit card
- After Hrs Service:** 218-685-6594
- FBO(s):** Prairie Air, Inc. - 218-685-6594 - 122.9 - joe@prairie-air.net - www.prairie-air.net
- Businesses:** Freedom Sky Tours LLC - 218-731-1334 - 122.9 - msieckert@hotmail.com
- Ground Transport:** Courtesy car - call for key
Rainbow Rider - www.rainbowriderbus.com
- Food Service:** Catering available - 218-685-5100
- Dining:** Han's House - 218-685-4193 - 1 mile
Elbow Inn - 218-685-4041 - 1 mile
The Knotty Pine - 218-685-4242 - 1 mile
- Lodging:** Country Inn Motel - 218-685-4511 - ½ mile
- Airport Events:** Annual Fly-In - first weekend in August
- Underwing Camp:** Yes
- Campgrounds:** Tipsinah Mounds Campground - 218-685-5114 - 6 miles
- Local Attractions:** Tipsinah Mounds Golf Course - Pomme de Terre Lake Golf Course - 6 miles - 800-660-8642 - Holes: 18; campgrounds; Pomme de Terre Lake Flekkefest Celebrations - first weekend in August; Grant County Historical Museum; excellent fishing & hunting; snowmobiling - 120 miles of trails
- Comments:** Evening after hours phone - 208-755-5988
Arrival/Departure Building phone - 218-685-4905
FBO hours - Mon-Fri, 7:00 A.M. - 6:00 P.M.

Seaplane Operations:

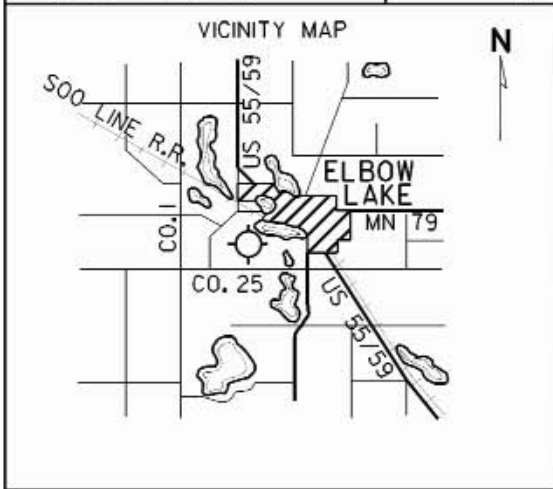
Any person desiring to use the Elbow Lake Seaplane Base must hold at least a Private Pilot Certificate with a seaplane rating and shall obtain the prior permission of the Elbow Lake airport manager for each landing and takeoff.

The Elbow Lake Seaplane Base shall not be used for air tours or air taxi operations and no training flights or multiple operations will be allowed at the Elbow Lake Seaplane Base.


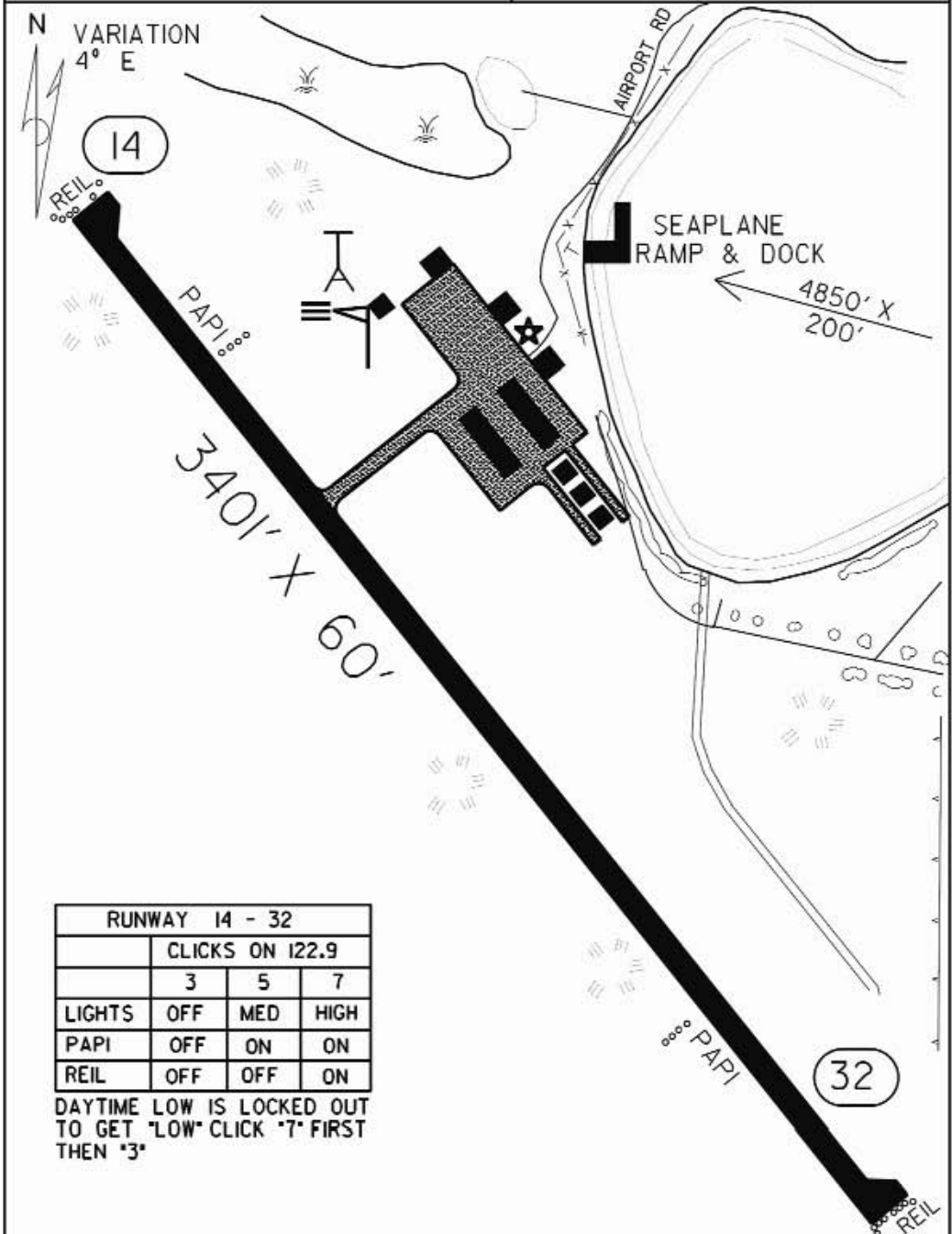
FIELD ELEV. 1205'

(Y63)

ELBOW LAKE



SEC. CH: TWIN CITIES (S)
 LAT: 45° 59.2'
 LONG: 95° 59.5'
 COMM: CTAF: 122.9 (L)
 AWOS: 118.075 VHF
 MPLS CTR: 126.1
 TPA: 2000' (795')

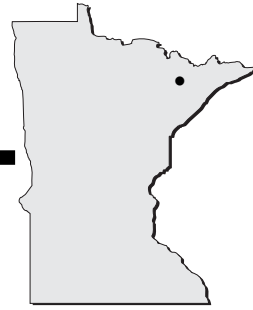
RUNWAY 14 - 32			
	CLICKS ON 122.9		
	3	5	7
LIGHTS	OFF	MED	HIGH
PAPI	OFF	ON	ON
REIL	OFF	OFF	ON

DAYTIME LOW IS LOCKED OUT TO GET 'LOW' CLICK '7' FIRST THEN '3'

ELBOW LAKE MUNICIPAL - PRIDE OF THE PRAIRIE AIRPORT

ELBOW LAKE

Ely - ELO



Airport Manager: Jim Preblich - 218-365-5600 - jim@preblich.com

Contact Person: Jim Preblich - 218-365-5600 - jim@preblich.com

AWOS/ASOS: 218-365-3814 - VHF 132.025

MnWAS Loc/Hrs: Arrival/Departure Building - Mon-Sun, 8:00 A.M.-5:00 P.M.

Attended: All/All/0800-1700

Fuel: 100LL, Jet A

After Hrs Service: 218-365-8103

FBO(s): J & A Enterprises - 218-365-5600 - 122.8 - jim@preblich.com

Businesses: None

Ground Transport: Rental cars - 218-365-5600
Arrowhead Transit - www.arrowheadtransit.com

Food Service: None

Dining: Rockwood Bar & Grill - 218-365-4041 - 6 miles
Ely Steakhouse - 218-365-7412 - 6 miles

Lodging: Ely Motel - 218-365-3237 - 5 miles
Canoe On Inn - 218-365-4513 - 7 miles
Paddle Inn - 218-365-6036 - 5 miles
Grand Ely Lodge - 218-365-6565 - 9 miles
Northern Lights Lodge - 800-777-4406 - www.northern-lights-lodge.com - 5 miles

Airport Events: None reported

Underwing Camp: No

Campgrounds: U.S. Forest Service - 218-365-6185 - 7 miles

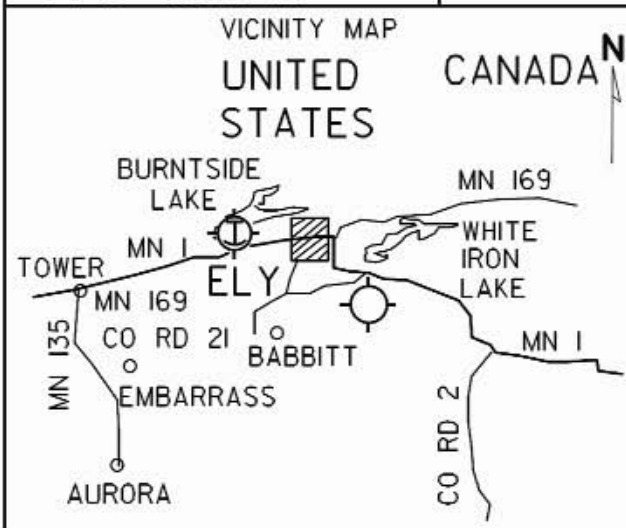
Local Attractions: Ely Golf Course - 218-365-5932 - 7 miles
International Wolf Center
Tower-Soudan Mine
Boundary Waters Wilderness Canoe Area

Comments: U.S. Customs - 218-365-3262 - on-call basis - May 15 - September 11
Additional after hours service - 218-343-8774


FIELD ELEV. 1456'

(ELO)

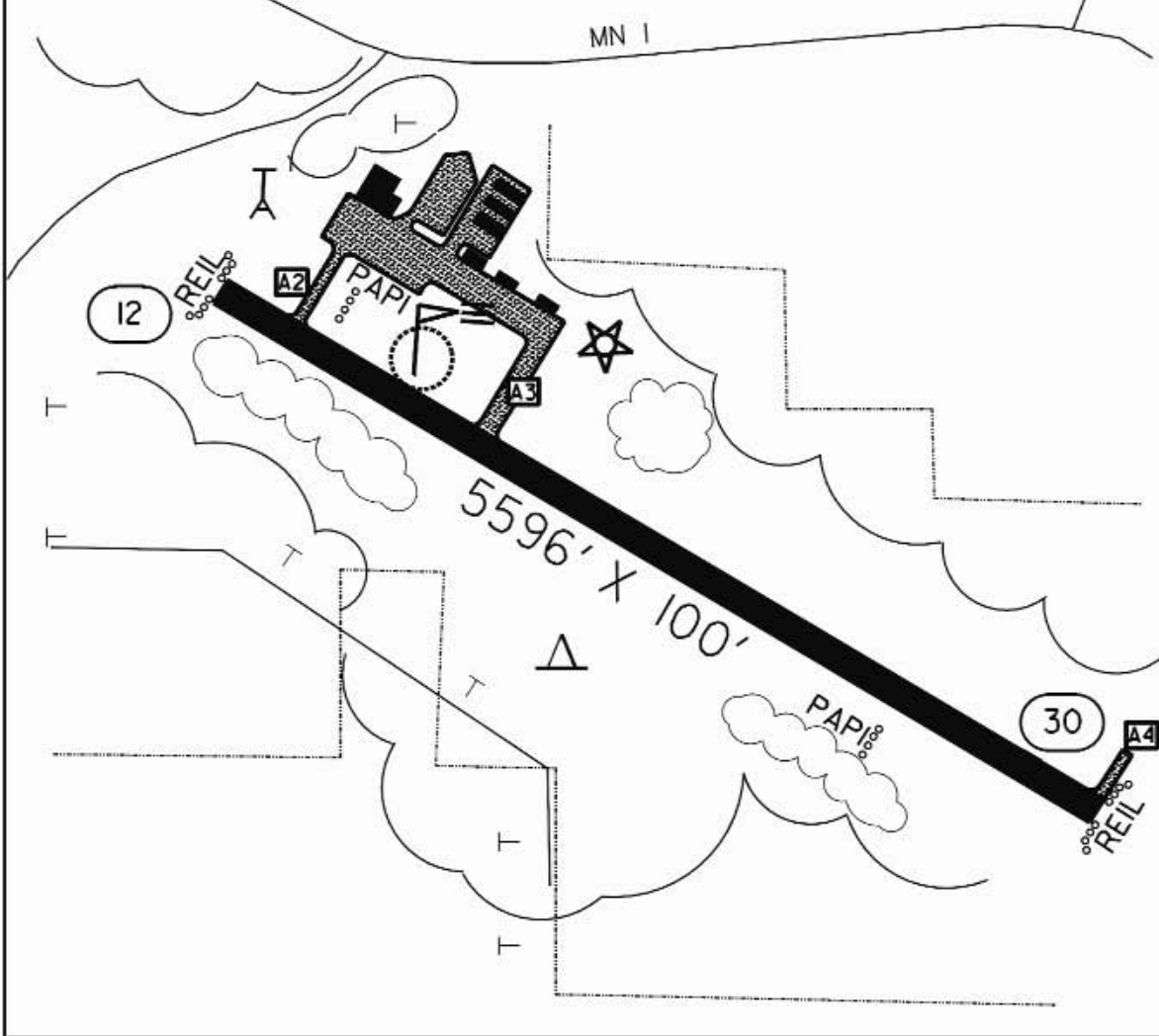
ELY



SEC. CH: GREEN BAY (N)
 LAT: 47° 49.5'
 LONG: 91° 49.8'
 COMM: CTAF: 122.8 (L)
 AWOS: 132.025 VHF
 RCO FSS: 122.1R 109.6T
 LANDING RIGHTS AIRPORT
 TPA: 2456' (1000')
 APPROACH: VOR/DME,
 GPS, RNAV, VOR



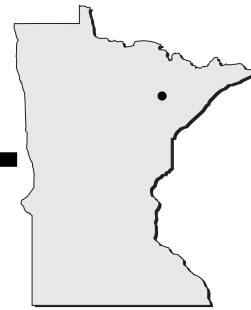
RUNWAY 12-30			
CLICKS ON 122.8			
	3	5	7
LIGHTS	LOW	MED	HIGH
PAPIS	OFF	ON	ON
REIL	OFF	OFF	ON



ELY MUNICIPAL AIRPORT

ELY

Eveleth - EVM



Airport Manager: Gary Ulman - 218-744-6175 - taconiteaviation@gmail.com

Contact Person: Gary Ulman - 218-744-1428 - taconiteaviation@gmail.com

AWOS/ASOS: 218-744-2369 - VOR 108.2

MnWAS Loc/Hrs: Arrival/Departure Building - same as attendance schedule

Attended: All/M-F/0800-1900, All/Sat/0800-1800, All/Sun/0900-1700

Fuel: 100LL, Jet A

After Hrs Service: None

FBO(s): Taconite Aviation, Inc. - 218-744-1428 - 122.7 - taconiteaviation@gmail.com

Businesses: None

Ground Transport: C & M Taxi - 218-749-4000
Second Avenue Auto - 218-749-6883
Arrowhead Transit - www.arrowheadtransit.com

Food Service: Vending machine

Dining: K & B Restaurant - 218-744-2772 - 2 miles
Subway - 218-744-2673 - 3 miles
Village Inn - 218-749-8289 - 9 miles

Lodging: Koke's Motel - 218-744-4500 - 3 miles
Super 8 Motel - 218-744-1661 - 3 miles
AmericInn Motel - 218-741-7839 - 10 miles
Holiday Inn Express - 218-741-7411 - 13 miles

Airport Events: None reported

Underwing Camp: Yes

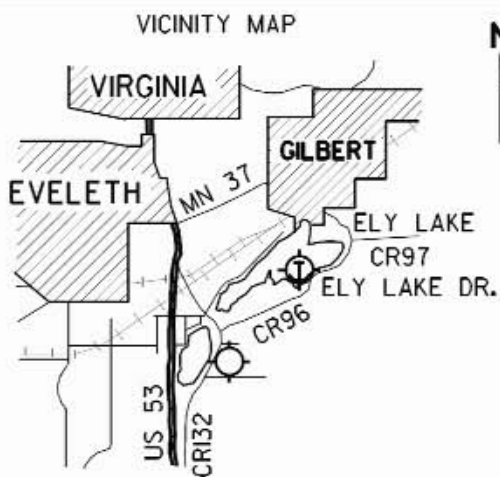
Campgrounds: Ely Lake Campground - ½ mile
Biwabik Campground - 20 miles
Gilbert Sherwood Forest Campground - 7 miles

Local Attractions: Eveleth Golf Course - 2 miles - Holes - 9; Giants Ridge Golf Course - 25 miles - Holes - 18; Virginia Golf Course - 12 miles - Holes - 18; Hockey Hall of Fame; Giants Ridge Ski Area; mine views & tours

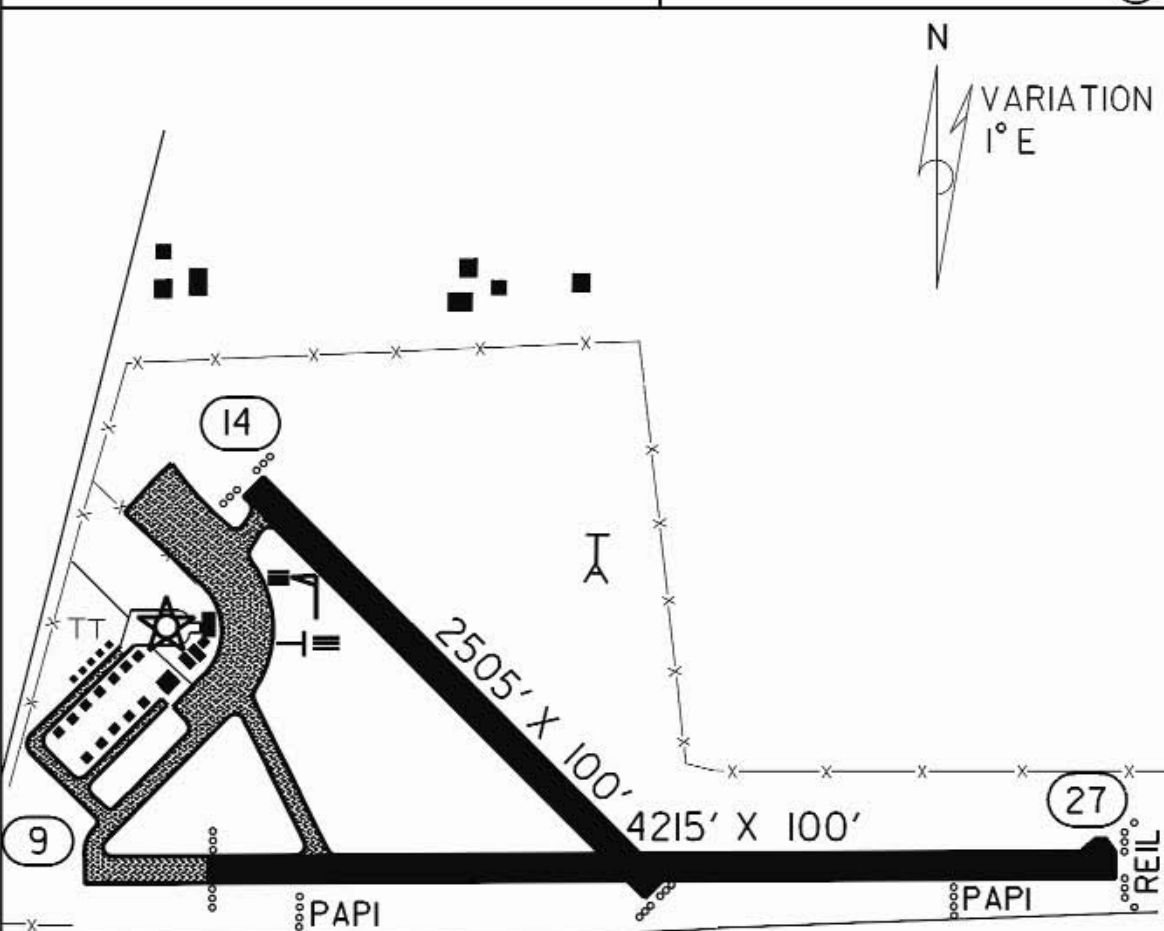
Comments: When Duluth approach is closed use MPLS CTR - 127.9
Good neighbor policy: limit touch and goes on runway 14/32

FIELD ELEV. 1379'

(EVM) EVELETH-VIRGINIA



SEC. CH: GREEN BAY (N)
 LAT: 47°25.5'
 LONG: 92°29.9'
 COMM: CTAF: 122.7 (L)
 AWOS: 108.2 VOR
 RCO FSS: 122.45
 DLH APP: 125.45
 MPLS CTR: 127.9
 TPA: 2380' (1001')
 APPROACH: VOR/DME,
 GPS & VOR



△ (32)

RUNWAY 9 - 27			
	CLICKS ON 122.7		
	3	5	7
LIGHTS	LOW	MED	HIGH
REIL (27)	LOW	MED	HIGH
PAPI	ON	ON	ON

RUNWAY 14 - 32			
	CLICKS ON 122.7		
	3	5	7
LIGHTS	LOW	MED	HIGH

EVELETH-VIRGINIA MUNICIPAL AIRPORT

EVELETH-VIRGINIA

Fairmont - FRM

www.fivelakesaviation.com

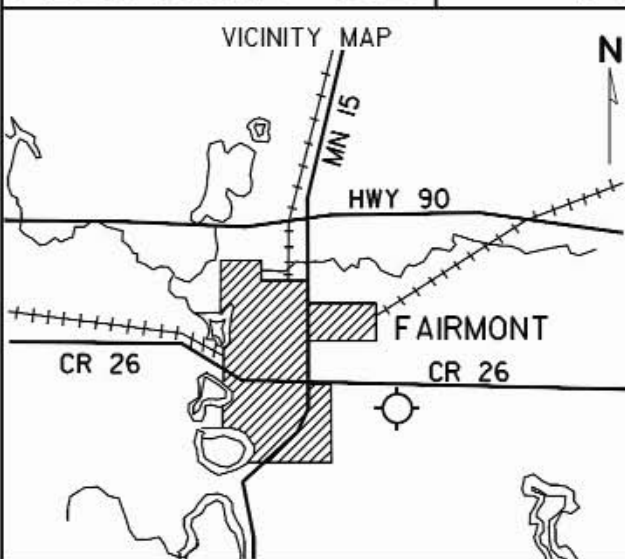


- Airport Manager:** Al Pelzer - 507-235-2537 - alpelzer@gmail.com
- Contact Person:** Al Pelzer - 507-235-2537 - alpelzer@gmail.com
- AWOS/ASOS:** 507-238-1562 - VOR 110.2
- MnWAS Loc/Hrs:** Arrival/Departure Building - 24 hours
- Attended:** All/Mon-Sat/0800-1800, All/Sun/1230-1600
- Fuel:** 100LL, Jet A - available 24 hours with credit card
- After Hrs Service:** 507-236-0636
- FBO(s):** Five Lakes Aviation, Inc. - 507-235-2537 - 122.8 - al@fivelakesaviation.com - www.fivelakesaviation.com
- Businesses:** Fairmont Aerial Ag, Inc. - 507-878-3155 - 122.8 - fairmontaerial@yahoo.com
- Ground Transport:** Taxi - 507-235-5558 or 507-235-5559
Car rentals - 507-238-4686
Courtesy car
Martin County Heartland - www.co.martin.mn.us
- Food Service:** Vending machines
- Dining:** Ranch - 507-235-3044 - 2 miles
Perkins - 507-238-4500 - 2 miles
Green Mill - 507-238-4771 - 2 miles
Channel Inn - 507-238-9700 - 2 miles
Sirloin House - 507-235-3856
- Lodging:** Comfort Inn - 507-238-5444 - 3 miles
Holiday Inn - 507-238-4771 - 3 miles
Budget Inn - 507-235-3373 - 2½ miles
Super 8 Motel - 507-238-9444 - 3 miles
Hall Lake Cabins - 507-235-9785
Hampton Inn - 507-238-5444
- Airport Events:** Lion's Sponsored Fly-In Breakfast - fourth Sunday in June
- Underwing Camp:** Yes
- Campgrounds:** Dawson's - 507-235-5753 - 12 miles
Flying Goose - 507-235-3458 - 2 miles
- Local Attractions:** Rose Lake Golf Course - 507-235-5274; Interlaken Golf Course - 507-235-5143; 5 lakes in town; opera house; Historical Society Museum; Heritage Acres; Agriculture Interpretive Center; Aquatic Park; beaches; fishing
- Comments:** Additional servicing phone number - 507-236-4900
Wireless Internet service

FIELD ELEV. 1162'

(FRM)

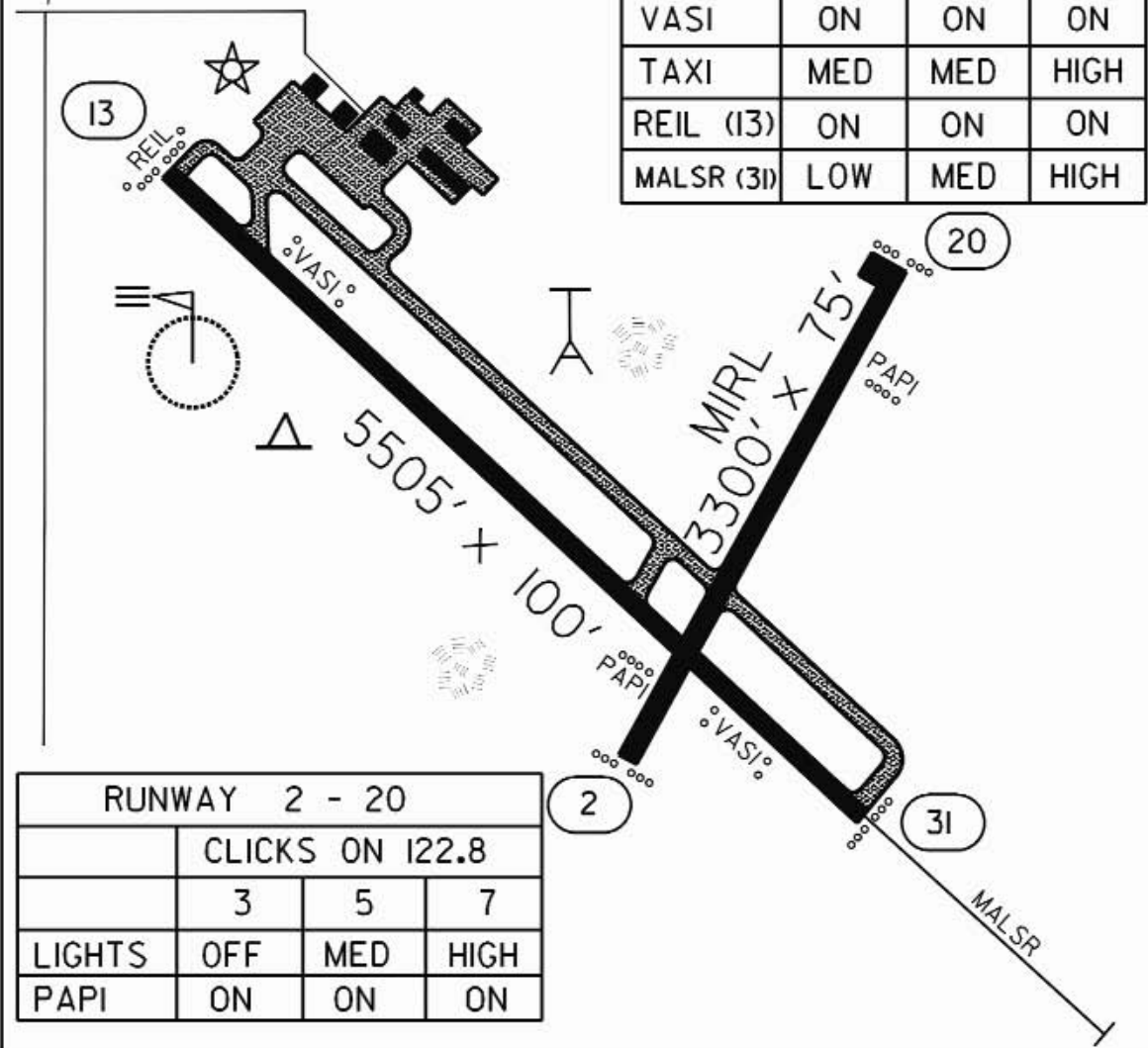
FAIRMONT



SEC. CH: OMAHA NORTH
 LAT: 43° 38.6'
 LONG: 94° 24.9'
 COMM: CTAF: 122.8(L)
 AWOS: 110.2 VOR
 RCO FSS: 123.6R 110.2T
 MPLS CTR: 127.75
 TPA: 2000' (838')
 APPROACH: ILS, GPS,
 VOR/DME, VOR &
 RNAV

N VARIATION 4° E
 DAYLIGHT:
 TO GET LOW, CLICK
 5 OR *7* FIRST,
 THEN *3*

RUNWAY 13 - 31			
	CLICKS ON 122.8		
	3	5	7
LIGHTS	OFF	MED	HIGH
VASI	ON	ON	ON
TAXI	MED	MED	HIGH
REIL (13)	ON	ON	ON
MALSR (31)	LOW	MED	HIGH

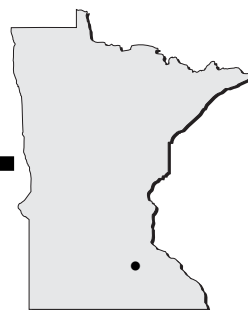


RUNWAY 2 - 20			
	CLICKS ON 122.8		
	3	5	7
LIGHTS	OFF	MED	HIGH
PAPI	ON	ON	ON

FAIRMONT MUNICIPAL AIRPORT

FAIRMONT

Faribault - FBL



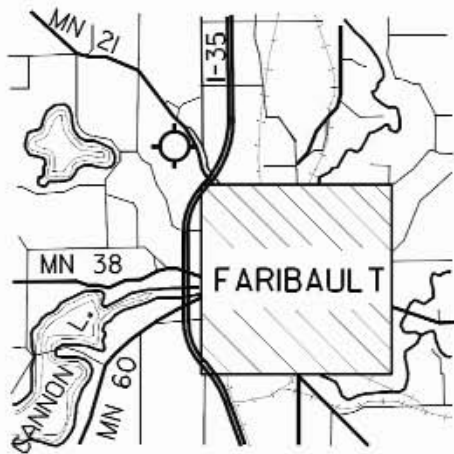
- Airport Manager:** Gerald Serres - 507-332-0140 - jlserres@me.com
- Contact Person:** Gerald Serres - 507-332-0140 - jlserres@me.com
- AWOS/ASOS:** 507-332-2505 - VOR 111.2
- MnWAS Loc/Hrs:** Arrival/Departure Building - 24 hours
- Attended:** May-Sep/All/0800-1800, Oct-Apr/All/0900-1630
- Fuel:** 100LL, Jet A - available 24 hours with credit card
- After Hrs Service:** 507-838-7152
- FBO(s):** Quality Aviation, Inc. - 507-332-0140 - jlserres@me.com - www.quality-aviation.com
- Businesses:** Cross Country Soaring - 612-730-3905 -
Rare Aircraft, Ltd. - 507-331-8446 - 122.8 - roy@rareaircraft.com - www.rareaircraft.com
- Ground Transport:** J.J. Faribo Taxi - 507-291-8294
Enterprise Rental Cars - 507-455-1023
Three Rivers Hiawathaland - www.threeriverscap.org
- Food Service:** Vending machines
- Dining:** None
- Lodging:** America's Best Value Motel - 507-334-1634 - ½ mile
AmericInn & Suites - 800-634-3444 - ½ mile
Days Inn & Suites - 507-334-6835 - ½ mile
Grandstay Hotel - 507-334-2888 - ½ mile
- Airport Events:** Airfest/Balloon Rally - September
- Underwing Camp:** No
- Campgrounds:** Camp Faribo - 507-332-8453
LeMieux Resort - 507-334-5334
Robert's Lake Resort - 507-332-8978
Shady Acres Resort - 507-334-6661
- Local Attractions:** Faribault Golf & Country Club
Self-Guided Historic Tour
Alexander Faribault House
Rice County Museum
Faribo Woolen Mill
- Comments:** Airport manager's cell phone - 507-838-7152
Glider activity April-November
When landing on Runway 12, be alert for turbulence & possible windshear when winds are out of the South.


FIELD ELEV. 1060'

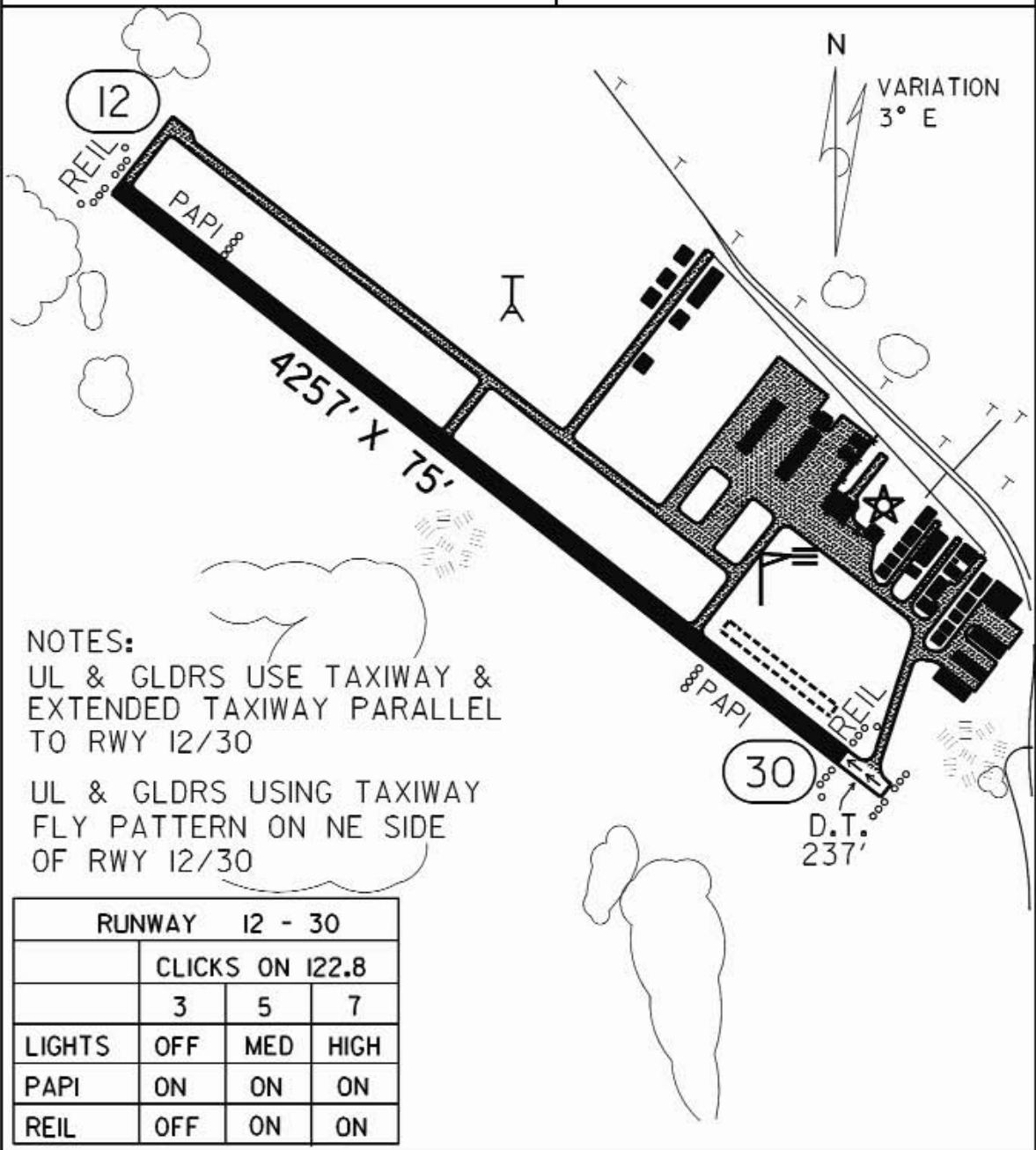
(FBL)

FARIBAULT

VICINITY MAP



SEC. CH: OMAHA NORTH
 LAT: 44°19.7'
 LONG: 93°18.7' 
 COMM: CTAF: 122.8 (L)
 AWOS: III.2 VOR
 MPLS APP: 134.7
 GCO: 121.725
 TPA: 2060' (1000')
 APPROACH: VOR, GPS & RNAV



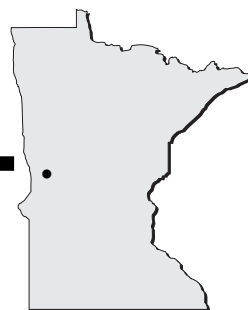
NOTES:
 UL & GLDRS USE TAXIWAY & EXTENDED TAXIWAY PARALLEL TO RWY 12/30
 UL & GLDRS USING TAXIWAY FLY PATTERN ON NE SIDE OF RWY 12/30

RUNWAY 12 - 30			
	CLICKS ON 122.8		
	3	5	7
LIGHTS	OFF	MED	HIGH
PAPI	ON	ON	ON
REIL	OFF	ON	ON

FARIBAULT MUNICIPAL AIRPORT

FARIBAULT

Fergus Falls - FFM



- Airport Manager:** Curt Malecha - 218-739-3733 - airport@ci.fergus-falls.mn.us
- Contact Person:** Curt Malecha - 218-739-3733 - airport@ci.fergus-falls.mn.us
- AWOS/ASOS:** 218-736-7216 - VOR 110.4
- MnWAS Loc/Hrs:** Arrival/Departure Building - business hours
- Attended:** All/Mon-Fri/0730-1900, All/Sat/0800-1200
- Fuel:** 100LL, Jet A - available 24 hours with credit card
- After Hrs Service:** 218-739-3733
- FBO(s):** Fergus Falls Flight Center, LLC - 218-739-3733 - 122.80 - ff_flightcenter@yahoo.com
- Businesses:** Otter Aviation, Inc. - 320-760-6474
West Central Ag-Air, Inc. - 218-736-7220 - 122.8 - lubbenagservice@yahoo.com - westcentralagair.com
- Ground Transport:** Taxi: City Cab - 218-736-3520, Drivers On Call - 218-736-2100, CARE-A-VAN - 218-998-3520
Car Rental: Quality Toyota - 218-739-3247; courtesy car
Transit Alternatives - www.paiff.org/transit.php
- Food Service:** By request
- Dining:** Applebee's - 1½ miles; Arby's - 1½ miles; McDonald's - 1½ miles; Pizza Ranch - 1½ miles; Kentucky Fried Chicken - 1½ miles; Debbie's Kitchen - 1½ miles; Big Harvest Buffet - 1½ miles; Mabel Murphy's - 1½ miles; Burger King - 1½ miles; Speedway - 1½ miles; Godfathers Pizza - 1½ miles; Burger Time - 1½ miles; Z103 Bar and Grill - 1½ miles
- Lodging:** Super 8 Motel - 218-739-3261 - 1½ miles
Best Western - 218-739-2211 - 1½ miles
Comfort Inn - 218-736-5787 - 1½ miles
AmericInn Motel - 218-739-3900 - 1½ miles
Days Inn - 218-739-3311 - 1½ miles
Motel 7 - 218-736-2554 - 1½ miles
Jewel Motel - 218-739-5430 - 3 miles
- Airport Events:** Annual Fly-In Pancake Breakfast during Summerfest - June
- Underwing Camp:** Yes
- Campgrounds:** 3 campgrounds
- Local Attractions:** Pebble Lake Golf Course - Holes: 18; Fergus Falls Museum; Otter Tail River Trail; parks & lakes; YMCA; library; MSCTC; bowling alley; health gyms; Red Horse Ranch Arena; A Center for the Arts; Central Lakes Bike Trail; BMX Track
- Comments:** FAX - 218-739-2990
Additional after hours phone - 218-205-5177

FIELD ELEV. 1183'

(FFM)

FERGUS FALLS

VICINITY MAP



N

SEC. CH: TWIN CITIES (S)

LAT: 46° 17.1'

LONG: 96° 09.4'

COMM: CTAF: 122.8 (L)

AWOS: 110.4 VOR

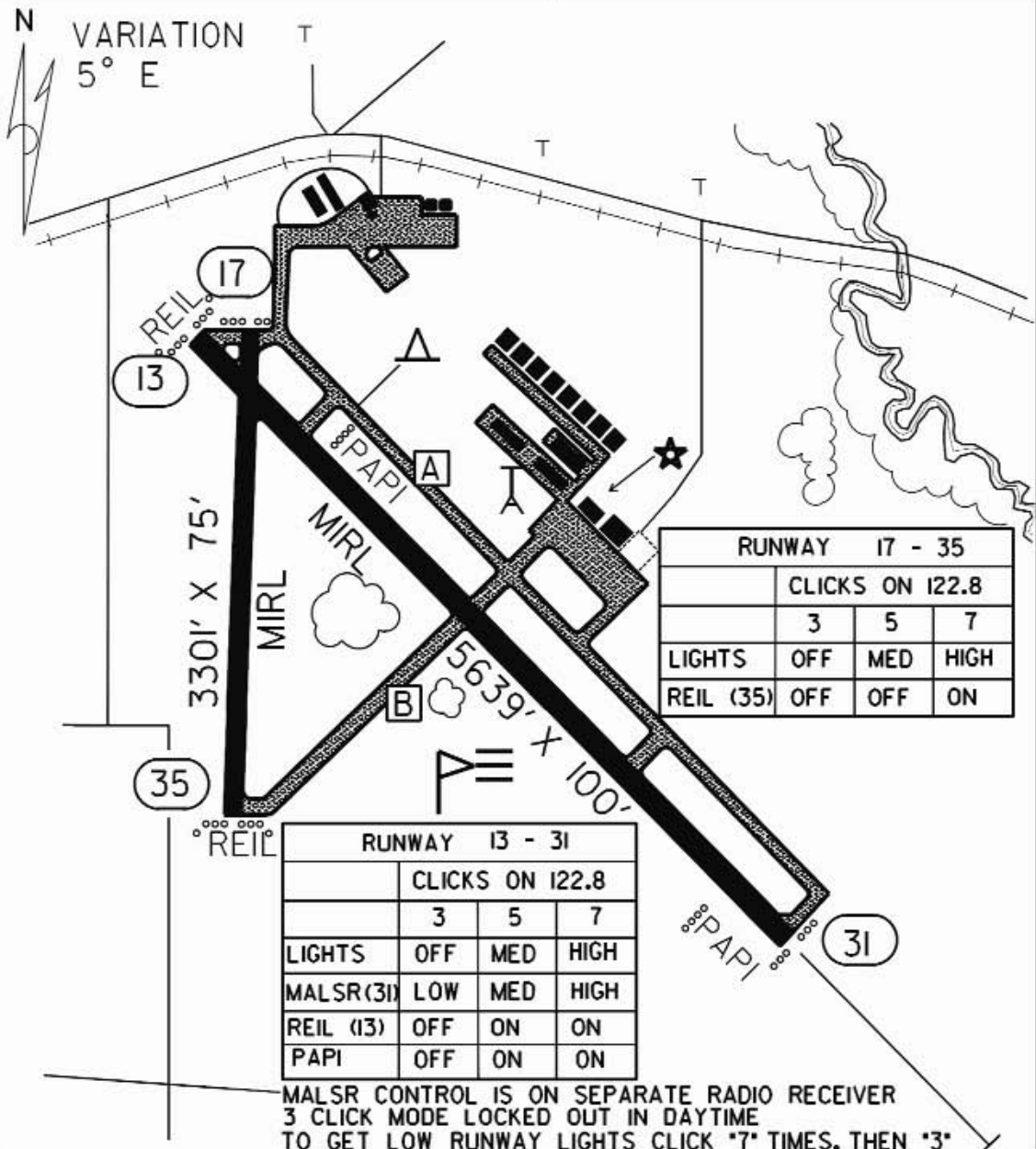
RCO FSS: 122.35

TPA: 2000' (817')

APPROACH: ILS, GPS,
NDB & VOR



N VARIATION
5° E



FERGUS FALLS MUNICIPAL AIRPORT
(EINAR MICKELSON FIELD)

FERGUS FALLS

Fertile - D14

www.cityoffertile.org



Airport Manager: Roger Raaen - 218-945-3136 - fertile@gvtel.com

Contact Person: John Frohrip - 218-945-6516 - fertile@gvtel.com

AWOS/ASOS: No

MnWAS Loc/Hrs: NA

Attended: Unattended

Fuel: 100LL - available 24 hours with credit card

After Hrs Service: 218-945-6332

FBO(s): None

Businesses: AgriMax LLC

Ground Transport: Tri-Valley Transportation - www.tvoc.org/services/transportation

Food Service: None

Dining: Erickson's Smokehouse - 218-945-6806 - 1 mile
Oliver's Bar & Grill - 218-945-6830 - ½ mile
Lala's - 218-945-6134

Lodging: None

Airport Events: None reported

Underwing Camp: Yes

Campgrounds: Fertile Nature Center - 218-945-3136
Fairgrounds & Municipal Park - 218-945-3136

Local Attractions: Sand Hill River Golf Course - 218-945-3535; Polk County Fair; Agassiz Environmental Learning Center - 218-945-3136

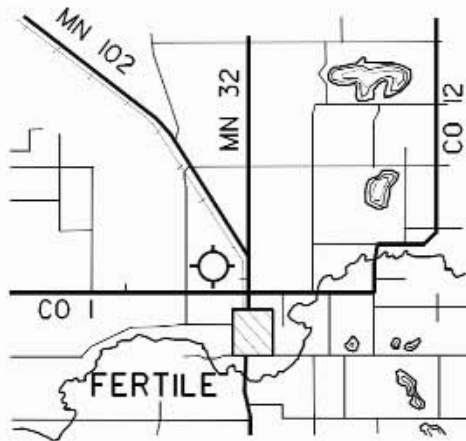
Comments: None

FIELD ELEV. 1135'

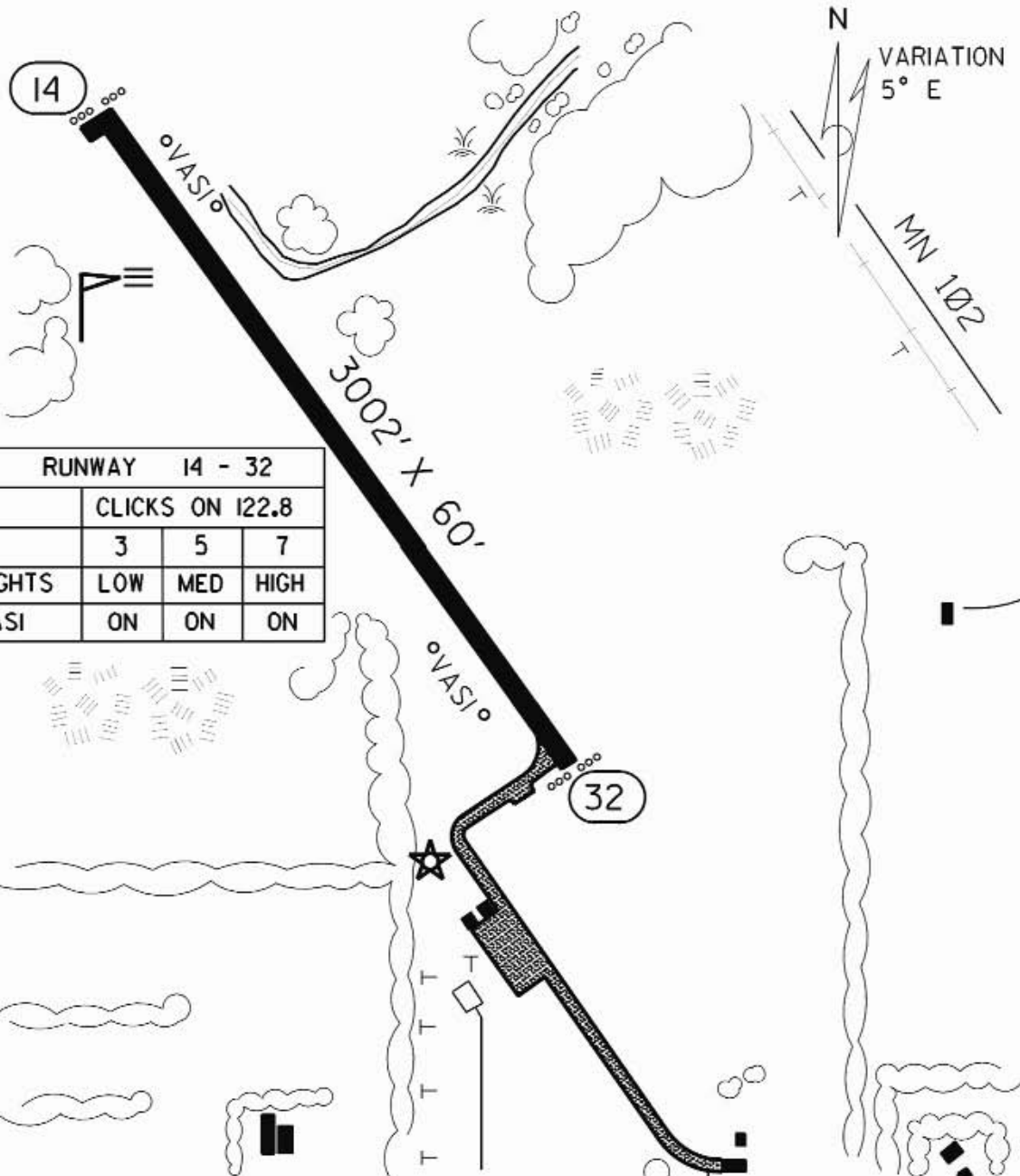
(D14)

FERTILE

VICINITY MAP



SEC. CH: TWIN CITIES (N)
 LAT: 47° 33.1'
 LONG: 96° 17.5'
 COMM: CTAF: 122.8(L)
 FARGO APP: 120.4
 TPA: 2135' (1000')

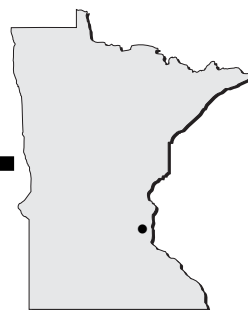


FERTILE MUNICIPAL AIRPORT

FERTILE

Forest Lake - 25D

www.ci.forest-lake.mn.us

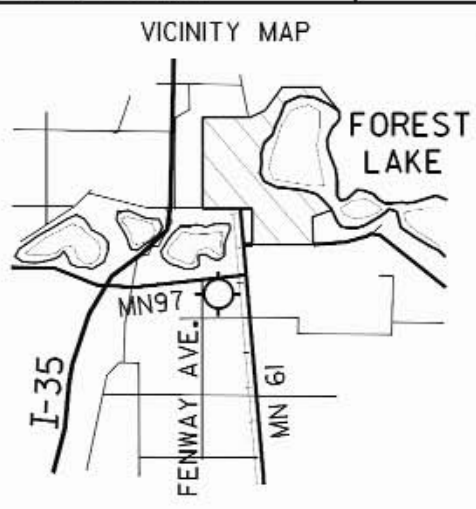


- Airport Manager:** Rick Ashbach - 651-592-9127 - rick@ashbach.com
- Contact Person:** Brenda Hoffman - 651-209-9720 - See comments for e-mail
- AWOS/ASOS:** No
- MnWAS Loc/Hrs:** Arrival/Departure Building - 24 hour/key pad
- Attended:** Unattended
- Fuel:** 100LL - available 24 hours with credit card
- After Hrs Service:** None
- FBO(s):** Flight Pro LLC - 651-341-7850 - 122.7 - www.flightprollc.com
- Businesses:** Big Aerial Sign Service, Inc. - 651-464-2346 - 122.7
Skydive Forest Lake - 612-516-JUMP - www.skydive-forest-lake.com
- Ground Transport:** Lakes Taxi - 651-464-1020
Anna's Taxi - 651-982-0000
- Food Service:** None
- Dining:** Carbones Pizza; Mansetti's Pasta & Pizza; McDonald's; Burger King; Dairy Queen; Wendy's; Za's; Taco Bell; Kentucky Fried Chicken; Blacksmith Lounge; Perkins; Arby's/Sbarro; Old Log Cabin; Taco John's; Applebee's; White Castle; Subway; Famous Dave's; Friar Tucks; The Laker; Norman Quacks; Pizza Hut; Culvers; Stella's; Vanelli's By The Lake, Key's Café; Carly's Café
All restaurants 2-5 miles
- Lodging:** AmericInn Motel - 651-464-1930 - 2 miles
Country Inn & Suites - 651-982-9799
Hampton Inn & Suites - 8 miles
- Airport Events:** Fly-In - third Saturday of August
- Underwing Camp:** Yes
- Campgrounds:** Timm's Marina - 651-464-3890 - 3 miles
- Local Attractions:** Castlewood - 2 miles; Tanner's Brook - 2 miles; Clear Lake; Forest Lake; Anderson's Iris Gardens; January - snowmobile races; February - ice fishing contest; July Fourth parade; August - annual Fly-In event; September - Haydays Grass Drags
- Comments:** Be Aware of Parachute Operations

FIELD ELEV. 925'

(25D)

FOREST LAKE



SEC. CH: TWIN CITIES (S)

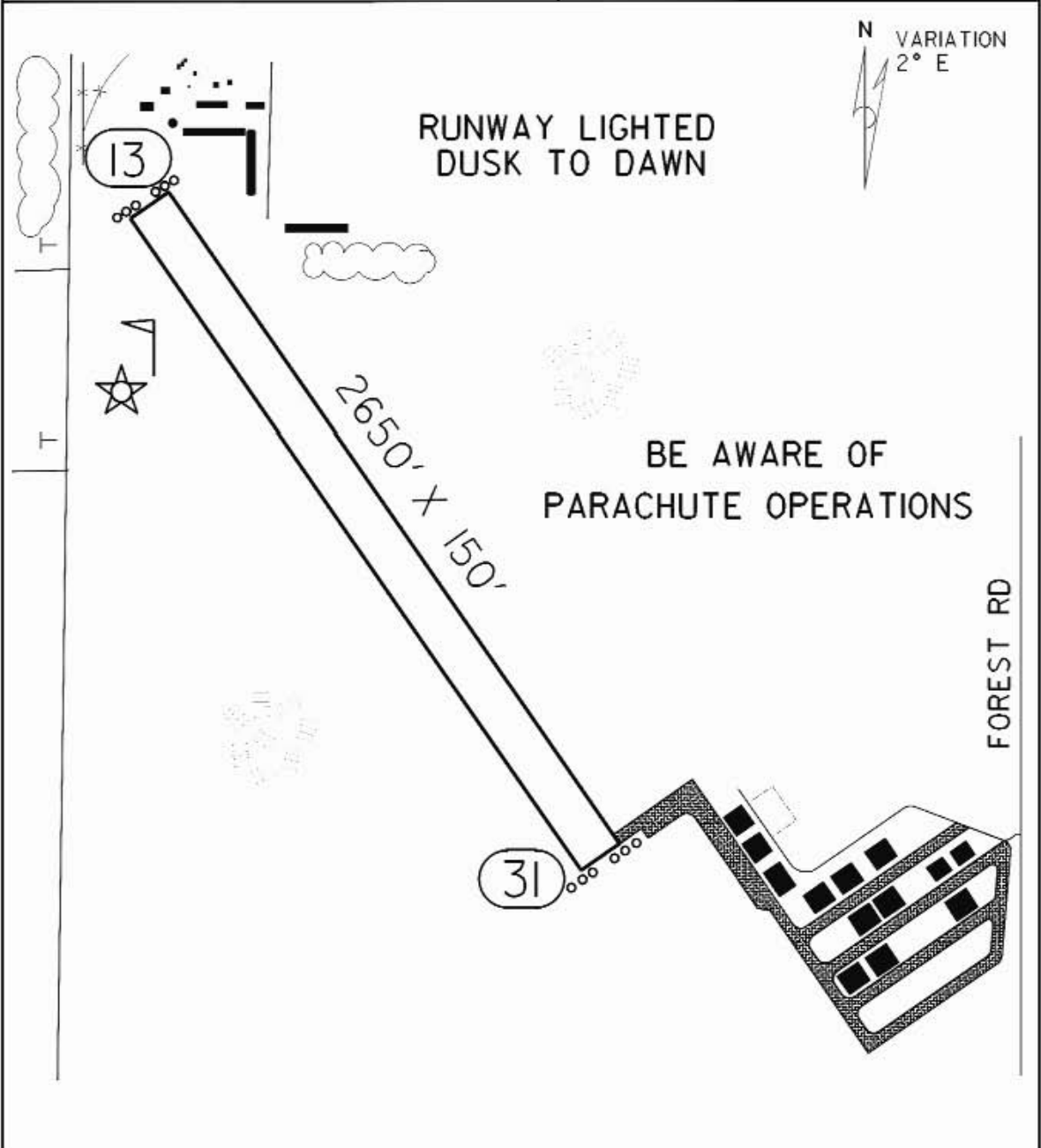
LAT: 45°14.9'

LONG: 92°59.7'

COMM: CTAF: 122.7

MPLS CTR: 121.05

TPA: 1925' (1000')



FOREST LAKE AIRPORT

FOREST LAKE

Fosston - FSE
www.fosston.com



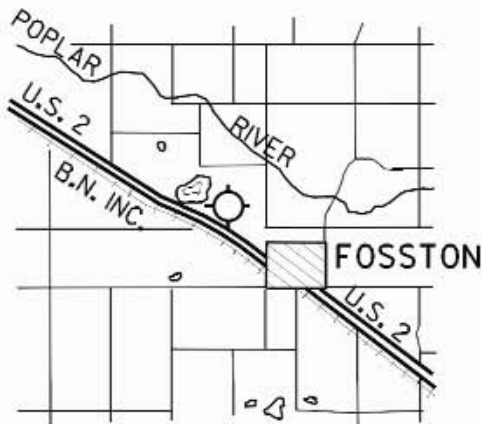
Airport Manager: Chuck Lucken - 218-435-1959 - chuck.lucken@fosston.com
Contact Person: Chuck Lucken - 218-435-1959 - chuck.lucken@fosston.com
AWOS/ASOS: 218-435-6448 - NDB 224
MnWAS Loc/Hrs: Arrival/Departure Building - 24 hours - door code 125
Attended: Unattended
Fuel: 100LL - available 24 hours with credit card
After Hrs Service: None
FBO(s): None
Businesses: None
Ground Transport: City bus service - www.fosston.com
Food Service: None
Dining: Subway - 218-435-6676
Venture Bar & Grill - 2 miles
A & W Drive-In - 218-435-6999
Maple Ridge Café - 218-435-2202
Lodging: Super 8 Motel - 2 miles
Airport Events: None reported
Underwing Camp: No
Campgrounds: City Campgrounds - 1 mile
Local Attractions: Fosston Golf Club - 218-435-6535 - Holes: 9
Lakes
Fishing
Comments: Building code - 121.5

FIELD ELEV. 1279'

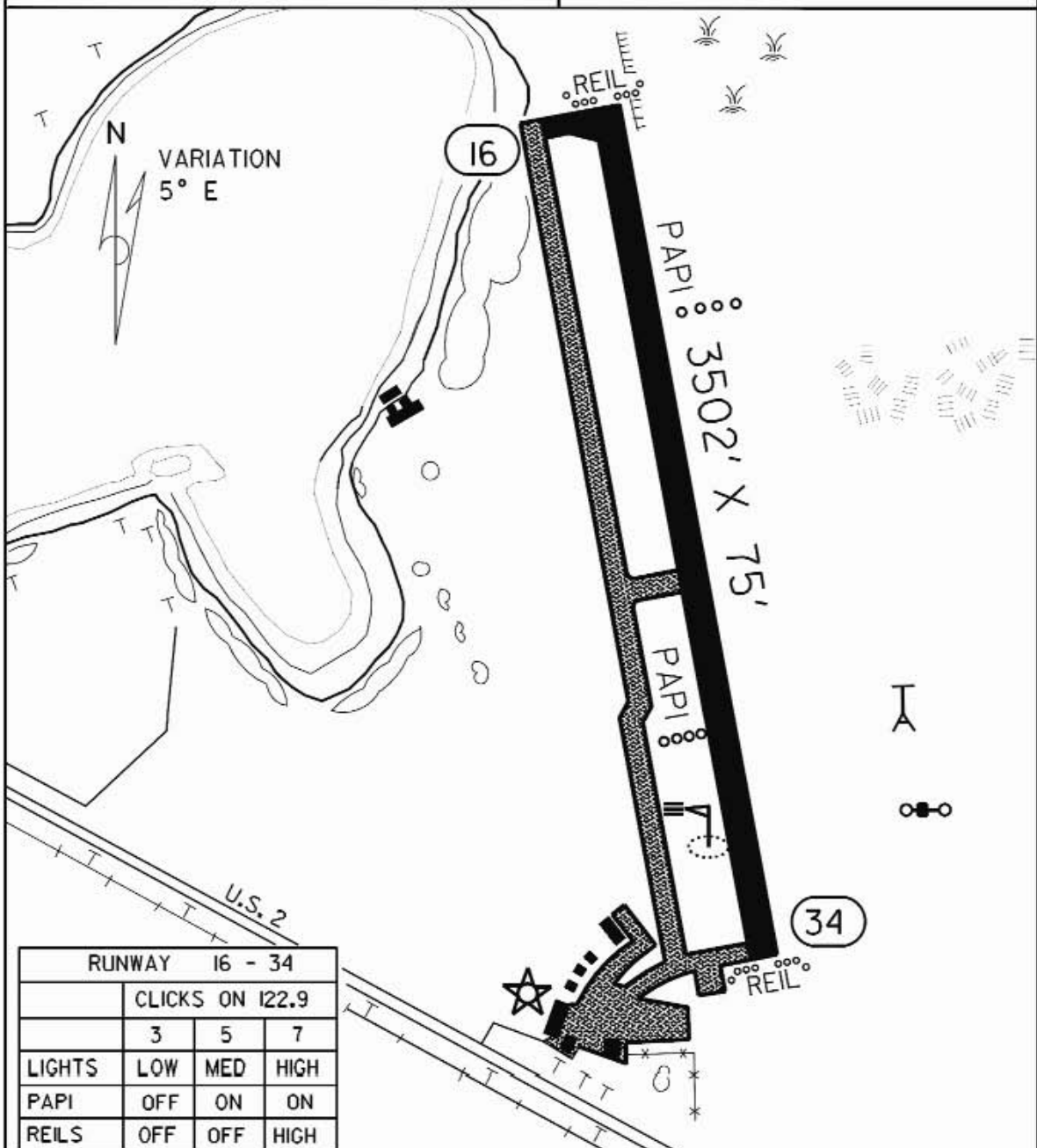
(FSE)

FOSSTON

VICINITY MAP



SEC. CH: TWIN CITIES (N)
 LAT: 47° 35.6'
 LONG: 95° 46.4'
 COMM: CTAF: 122.9(L)
 AWOS: 224 NDB
 MPLS CTR: 134.75
 GCO: 121.725
 NDB: (FSE) 224
 TPA: 2070' (791')
 APPROACH: GPS & NDB

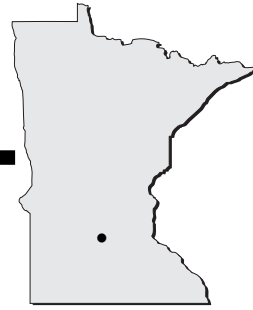


RUNWAY 16 - 34			
	CLICKS ON 122.9		
	3	5	7
LIGHTS	LOW	MED	HIGH
PAPI	OFF	ON	ON
REILS	OFF	OFF	HIGH

FOSSTON MUNICIPAL AIRPORT

FOSSTON

Glencoe - GYL



Airport Manager: Mark Larson - 320-864-5586 - mlarson@ci.glencoe.mn.us

Contact Person: Mark Larson - 320-864-3643 - mlarson@ci.glencoe.mn.us

AWOS/ASOS: 320-864-5830 - NDB 407

MnWAS Loc/Hrs: Administration Building - 24 hours

Attended: Unattended

Fuel: 100LL - available 24 hours with credit card

After Hrs Service: 320-864-6073

FBO(s): None

Businesses: None

Ground Transport: Courtesy car
Trailblazer Transit - www.trailblazertransit.com

Food Service: None

Dining: Bump's Family Restaurant - 320-864-6038 - 2 miles
Pizza Ranch - 320-864-5321
Subway - 320-864-2888

Lodging: Super 8 Motel - 320-864-6191 - 2 miles

Airport Events: Young Eagles Flights - second weekend of June
Fly-In - August - call for details

Underwing Camp: No

Campgrounds: Oak Leaf Park

Local Attractions: Glencoe Country Club & Golf Course - Holes: 18
Oak Leaf Park with Wildlife Sanctuary/Aquatic Center

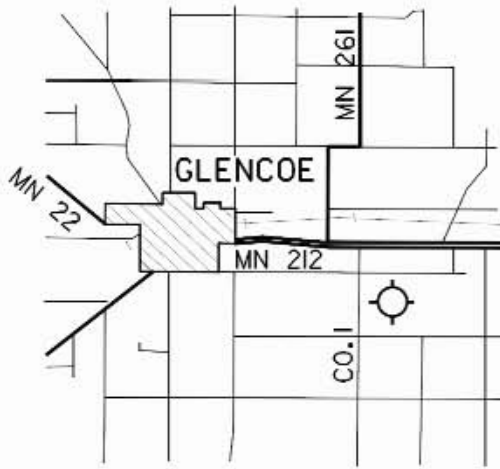
Comments: Ultralight activity
EAA Chapter meets third Saturday each month - 10:00 A.M.
Additional contact person - Mike Drew - 320-864-4636


FIELD ELEV. 993'

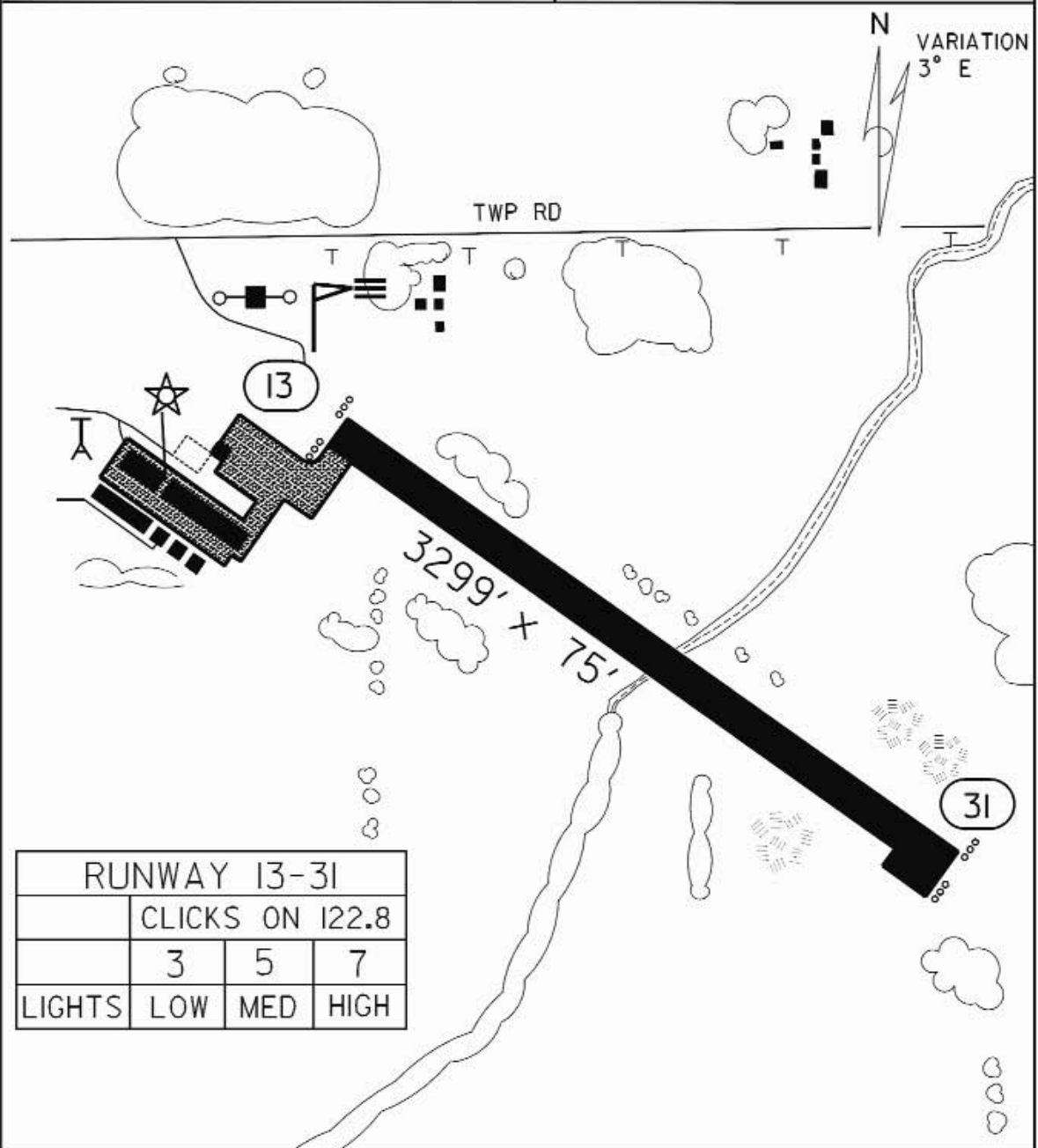
(GYL)

GLENCOE

VICINITY MAP



SEC. CH: TWIN CITIES (S)
 LAT: 44° 45.4'
 LONG: 94° 04.9'
 COMM: CTAF: 122.8 (L)
 AWOS: 407 NDB
 MPLS APP: 134.7
 NDB: (GYL) 407
 TPA: 1793' (800')
 APPROACH: NDB,
 GPS, RNAV 



RUNWAY 13-31			
	CLICKS ON 122.8		
	3	5	7
LIGHTS	LOW	MED	HIGH

GLENCOE MUNICIPAL AIRPORT
(VERNON PERSCHAU FIELD)

GLENCOE

Glenwood - GHW



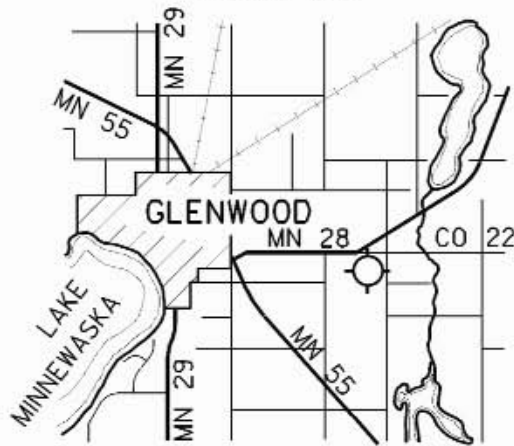
- Airport Manager:** Dave Iverson - 320-634-5433 - cityofglenwood@wisper-wireless.com
- Contact Person:** Dave Iverson - 320-634-5433 - cityofglenwood@wisper-wireless.com
- AWOS/ASOS:** 320-634-5660 - NDB 346
- MnWAS Loc/Hrs:** Arrival/Departure Building - 24 hours
- Attended:** All/Mon-Fri/0800-1700
- Fuel:** 100LL - available 24 hours with credit card
- After Hrs Service:** 320-634-5149
- FBO(s):** None
- Businesses:** Tanis Aircraft Products - 320-634-5149 - www.tanisaircraft.com
- Ground Transport:** Courtesy car, contact - City of Glenwood - 320-634-4518; Rainbow Rider Public Transportation - www.rainbowriderbus.com (call ahead to schedule service) - 800-450-7770; Police (after hours) - 320-634-4518
- Food Service:** None
- Dining:** Pizza Ranch - 320-634-4161 - 3 miles
Subway - 320-634-5195 - 3 miles
Torgy's on the Lake - 320-634-4311 - 5 miles
Wild Ridge - 320-634-0689 - 2 miles
A & W - 320-634-4320 - 2 miles
Lakeside Ballroom - 320-634-0307 - 3 miles
- Lodging:** Scottwood Motel - 320-634-5105 - 2 miles
- Airport Events:** None reported
- Underwing Camp:** No
- Campgrounds:** Barsness Park - 320-634-5433; Woodlawn Resort - 763-634-3619; Hunt's Resort - 320-634-3323; Green Valley Resort - 320-634-4010; Thor's Resort - 320-554-3490; Canary Beach Resort - 320-554-2471
- Local Attractions:** Minnewaska Golf Club - 320-634-3680; Peter's Sunset Beach Resort & Golf Club - 320-634-4501; Lake Minnewaska Valley Recreational Area; 2 city parks; campgrounds; resorts
- Comments:** Minnewaska Valley is a very scenic, easy living recreational area. Glenwood is a well-balanced community with a strong industrial section. For after hours access to Arrival/Departure Building use NDB frequency numbers to unlock combination on entry doors. Self-service fuel operated by the City of Glenwood.

FIELD ELEV. 1394'

(GHW)

GLENWOOD

VICINITY MAP



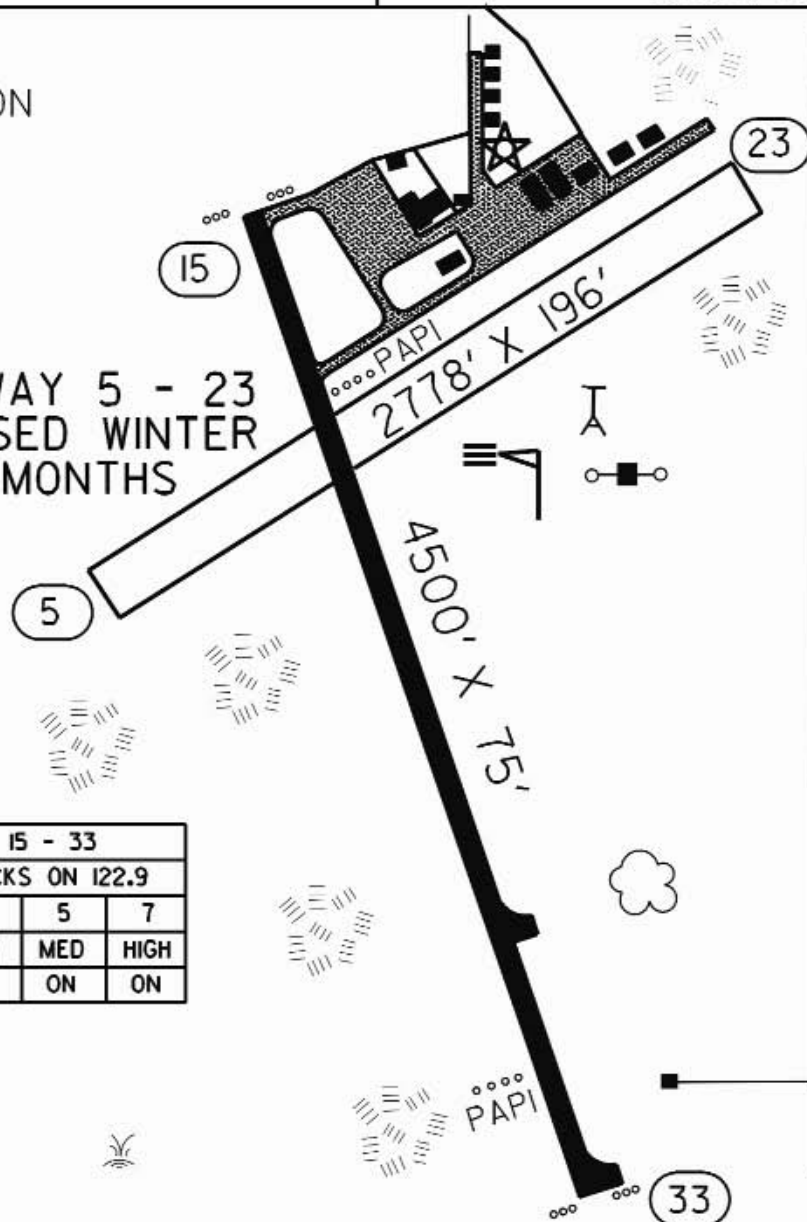
SEC. CH: TWIN CITIES (S)
 LAT: 45° 38.6'
 LONG: 95° 19.2'
 COMM: CTAF: 122.9 (L)
 AWOS: 346 NDB
 MPLS CTR: 126.1
 GCO: 121.725
 NDB: (GHW) 346
 TPA: 2200' (806')
 APPROACH: VOR,
 RNAV(GPS)



N VARIATION
 3° E



RUNWAY 5 - 23
 CLOSED WINTER
 MONTHS



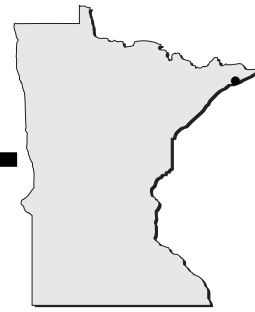
RUNWAY 15 - 33			
CLICKS ON 122.9			
	3	5	7
LIGHTS	LOW	MED	HIGH
PAPI	ON	ON	ON

GLENWOOD MUNICIPAL AIRPORT

GLENWOOD

Grand Marais - CKC

www.royaero.com

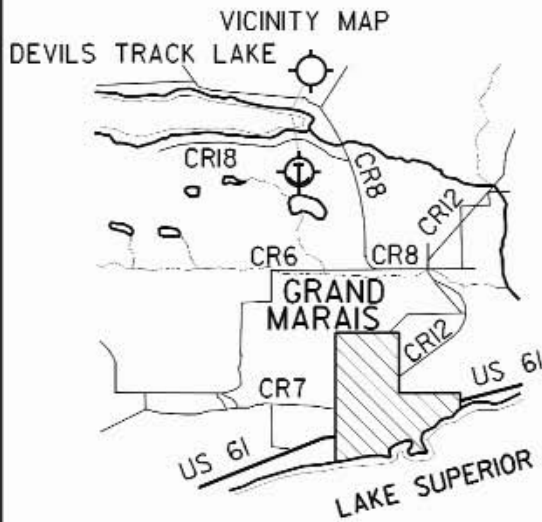


- Airport Manager:** Rodney Roy - 218-387-3024 - airport@boreal.org
- Contact Person:** Dottie & Rodney Roy - 218-387-3024 - airport@boreal.org
- AWOS/ASOS:** 218-387-1971 - VHF 119.925
- MnWAS Loc/Hrs:** Arrival/Departure Building - 24 hours
- Attended:** All/All/0800-1700
- Fuel:** 100LL, Jet A - after hours call 218-387-2012
- After Hrs Service:** 218-387-2012
- FBO(s):** Roy Aero Service - 218-387-3024 - 122.80 - airport@boreal.org - www.royaero.com
- Businesses:** Anderson Aero - 218-370-0645 - 122.8 - dlanderson@mnpower.com - www.skydanairtours.com
Sawtooth Aviation, LLC - 218-475-2323 - 122.8 - johnbarton@centurytel.net
- Ground Transport:** Rentals - Steve's Sports & Auto - 218-387-1060
Taxi - Harriet Quarles Transportation - 218-387-1801
- Food Service:** Vending
Catering
- Dining:** The Landing - 1 mile
- Lodging:** The Landing - 1 mile
- Airport Events:** None reported
- Underwing Camp:** No
- Campgrounds:** Devil's Track Campground - 5 miles
Pine Mountain Campground - 1 mile
- Local Attractions:** Gunflint Hills Golf Course - 4½ miles; Superior National at Lutsen Golf Course - 20 miles; Boundary Waters Canoe Area; hiking; biking; skiing (cross-country & downhill); fishing; boating; golf
- Comments:** Heated hangar space available
U.S. Customs Landing Rights Airport - May 15 through October 15 - advance notice required - 218-387-1148 (9:00 A.M. - 5:00 P.M.) or 218-475-2244 (24 hours)
Boreal Forest web site - www.boreal.org

FIELD ELEV. 1799'

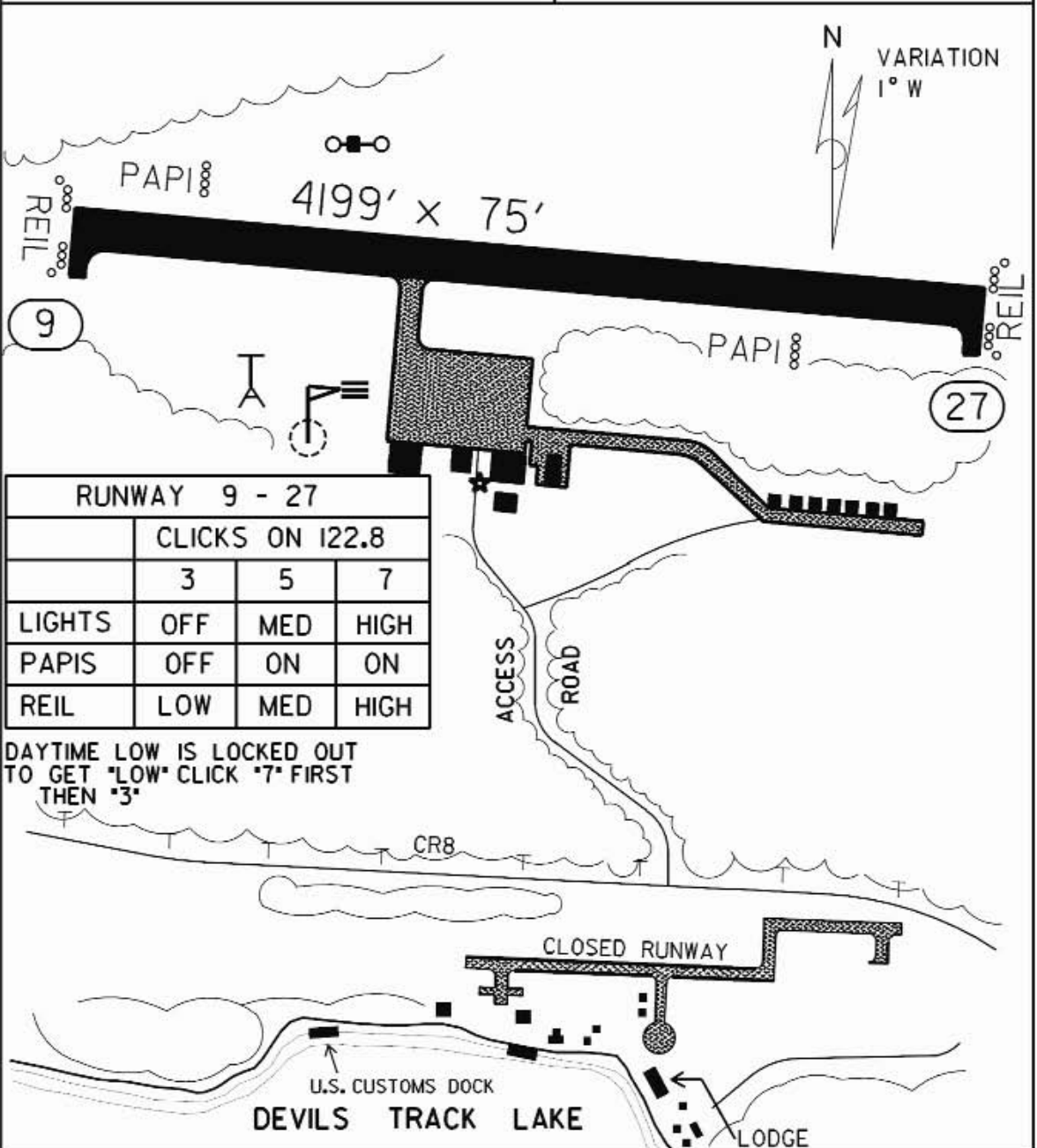
(CKC)

GRAND MARAIS



N

SEC. CH: GREEN BAY (N)
 LAT: 47° 50.4'
 LONG: 90° 24.4'
 COMM: CTAF: 122.8 (L)
 AWOS: 119.925 VHF
 RCO FSS: 122.3
 NDB: (CKC) 358
 TPA: 2600' (801')
 APPROACH: NDB,
 RNAV(GPS)
 LANDING RIGHTS AIRPORT



GRAND MARAIS-COOK COUNTY AIRPORT

GRAND MARAIS

Grand Rapids - GPZ
grandrapids.govoffice.com

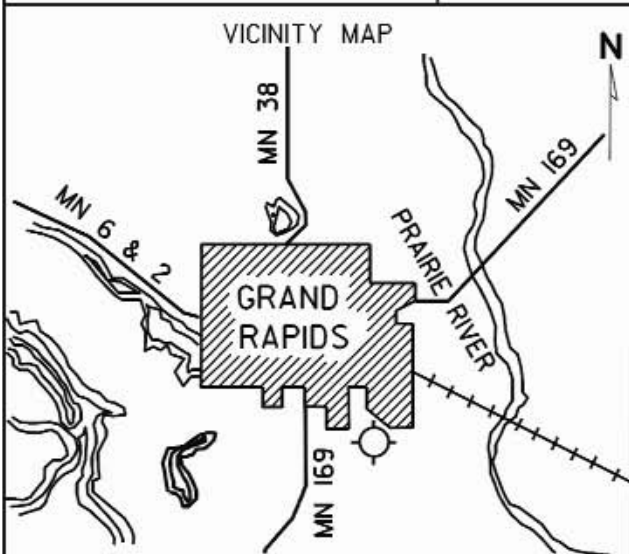


- Airport Manager:** Jeff Davies - 218-259-8688 - jdavies@ci.grand-rapids.mn.us
- Contact Person:** Airways Aviation Center - 218-326-1226 - airways@paulbunyan.net
- AWOS/ASOS:** 218-326-8337 - VOR 118.425
- MnWAS Loc/Hrs:** Airways Aviation Center, Inc. - same as attendance schedule
- Attended:** All/All/0700-2100
- Fuel:** 100LL, Jet A - contact FBO
- After Hrs Service:** # on door
- FBO(s):** Airways Aviation Center, Inc. - 218-326-1226 - 122.8 - airways@paulbunyan.net - www.airwaysgpsz.com
- Businesses:** Up North Aerials - 218-240-1492 - 122.8 - upnorthaerials@yahoo.com
- Ground Transport:** Avis Rental Car - 218-326-1226; Rapid Taxi - 218-327-2389; courtesy van; Arrowhead Transit - www.arrowheadtransit.com
- Food Service:** None
- Dining:** Sawmill Inn - 218-326-8501 - 1 mile
Rainbow Inn - 218-326-9655 - 1 mile
Timberlake Lodge - 218-326-2600
- Lodging:** Super 8 Motel - 218-327-1108 - ½ mile; Sawmill Inn - 218-326-8501 - 1 mile; Rainbow Inn - 218-326-9655 - 1 mile; Country Inn - 218-327-4960 - ½ mile; AmericInn Motel - 218-326-8999 - ¾ mile; Timberlake Lodge - 218-326-2600
- Airport Events:** Father's Day Fly-In Breakfast by Civil Air Patrol
- Underwing Camp:** Yes
- Campgrounds:** Pokegama Dam; Fairgrounds; Grand Rapids Camping
- Local Attractions:** Pokegama Lake Golf Course; Wendigo Golf Club; Ruttger's Sugar Lake; Eagle Ridge Golf Course; Blueberry Hills Golf Course; Forest History Center; Blandin Paper Company; Iron Mines; Itasca County Area of 1,000 Lakes; Tall Timber Days - first weekend of August; local area fishing guide service; olympic-size ski jump; home of MN Deer Hunters Association; Fall National Grouse Hunts; Judy Garland Festival in June; Hill Annex Iron Mine Tours; 62 local resorts; Northern MN Car Show & Swap Meet in July; Fall color tours in September
- Comments:** Seaplane base on airport; call in advance for after hours re-fueling service; aircraft with greater than 30 passengers require PPR 48 hours in advance - call 218-259-2733; call in advance for underwing camping

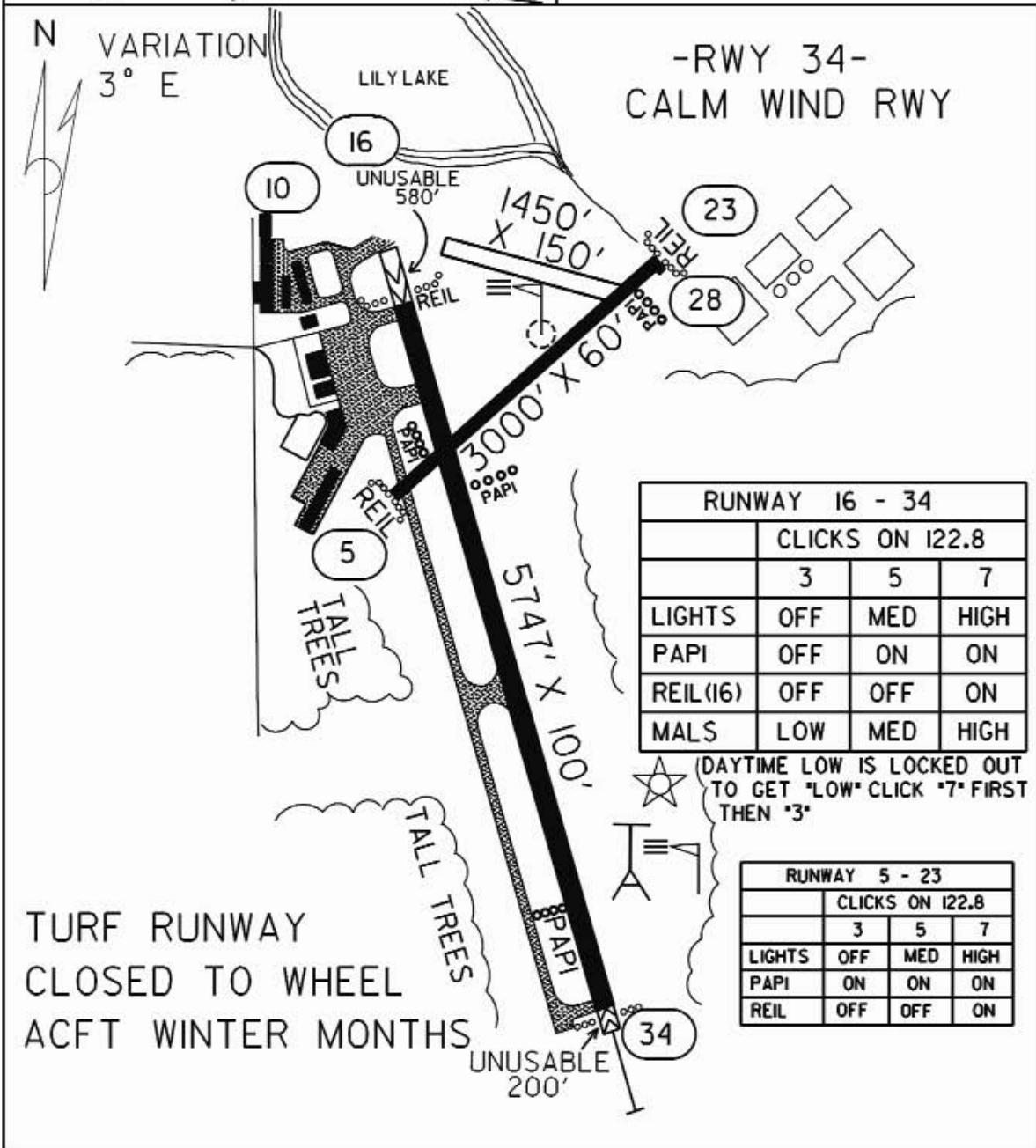
FIELD ELEV. 1356'

(GPZ)

GRAND RAPIDS



SEC. CH: TWIN CITIES (N)
 LAT: 47° 12.7'
 LONG: 93° 30.6'
 COMM: CTAF: 122.8 (L)
 AWOS: 118.425 VHF
 RCO FSS: 122.05
 MPLS CTR: 127.9
 TPA: 2350' (994')
 APPROACH: ILS, GPS & VOR, RNAV



GRAND RAPIDS-ITASCA COUNTY AIRPORT
 (GORDON NEWSTROM FIELD)

GRAND RAPIDS

Granite Falls - GDB

www.granitefalls.com

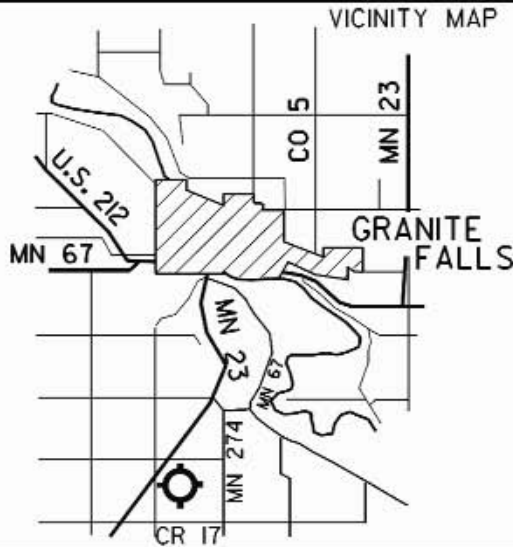


Airport Manager: Bill Lavin - 320-564-3011
Contact Person: None
AWOS/ASOS: 320-564-9388 - VHF 120.10
MnWAS Loc/Hrs: Arrival/Departure Building -
24 hours
Attended: Unattended
Fuel: 100LL - available 24 hours with credit card
After Hrs Service: 320-564-2199
FBO(s): None
Businesses: None
Ground Transport: Heartland Express Shuttle Service - 320-564-4800 -
www.granitefalls.com
Courtesy car
Food Service: None
Dining: Tillie's - 320-564-3963 - 4 miles
Granite Falls Golf Course - 320-564-4755 - 5 miles
Prairies Edge Casino - 320-564-2121 - 3 miles
Lodging: Super Motel - 4 miles
Viking Jr. Motel - 4¼ miles
Prairies Edge Casino - 320-564-2121 - 3 miles
Airport Events: Semi-annual airshow in July
Underwing Camp: Yes
Campgrounds: Memorial Park - 3½ miles
Local Attractions: Granite Falls Golf Course - 5 miles
Western Fest - June
Ole & Lena Days - February
Memorial Park - 3½ miles
Yellow Medicine County Museum - 4 miles
Prairies Edge Casino - 320-564-2121 - 3 miles
Upper Sioux Agency State Park - 7 miles
Comments: Additional information phone - 320-564-3011 or
320-564-3100
Additional after hours service phone - 320-564-5665
Aerobatic activity in vicinity of airport
**Noise sensitive area surrounding airport; please
avoid repeated overflights.**

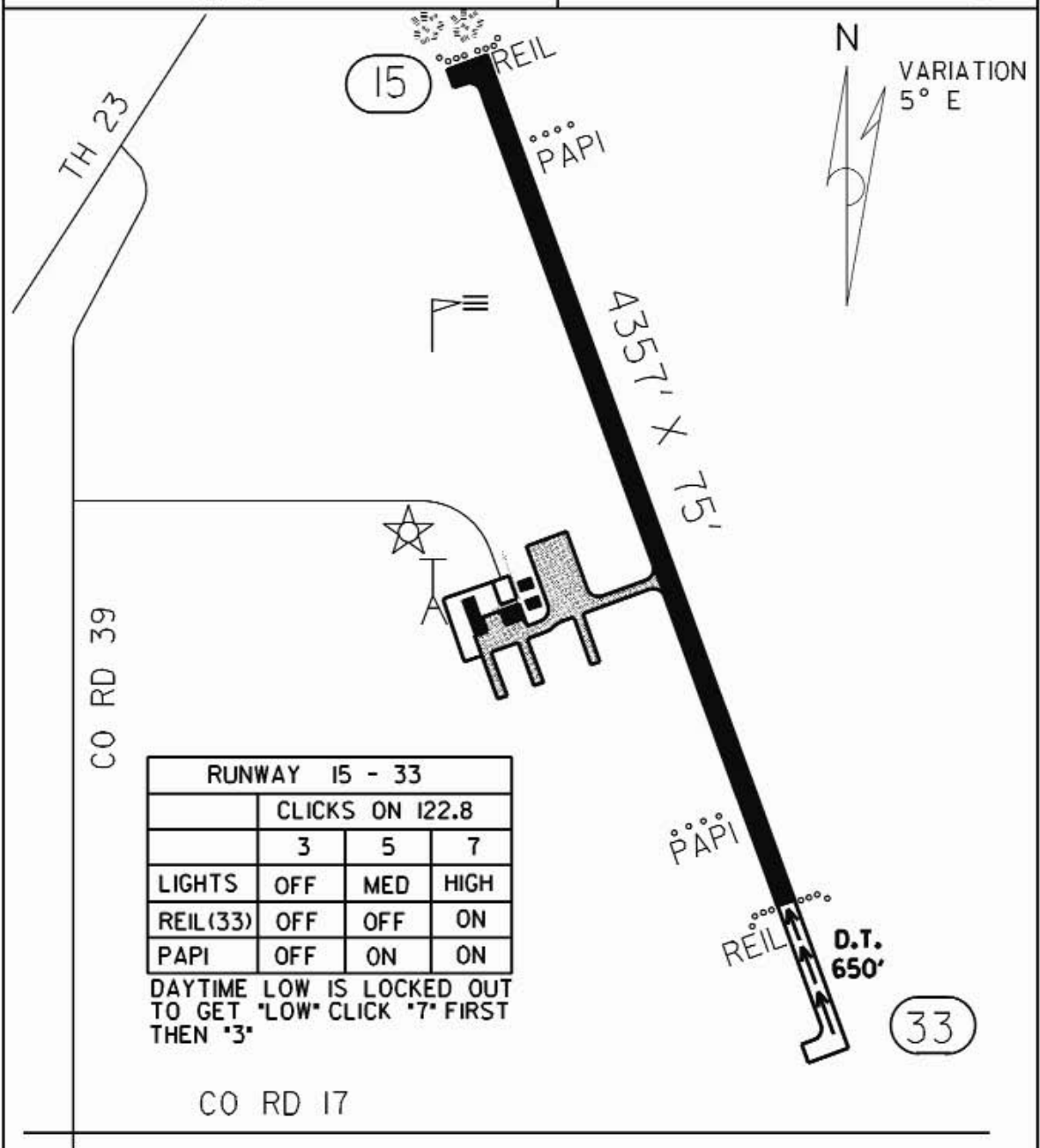
FIELD ELEV. 1048'

(GDB)

GRANITE FALLS



SEC. CH: TWIN CITIES (S)
 LAT: 44° 45.2'
 LONG: 95° 33.3'
 COMM: CTAF: 122.8 (L)
 AWOS: 120.10 VHF
 MPLS CTR: 127.1
 GCO: 121.725
 TPA: 2048' (1000')
 APPROACH: VOR/DME,
 RNAV(GPS)



RUNWAY 15 - 33			
	CLICKS ON 122.8		
	3	5	7
LIGHTS	OFF	MED	HIGH
REIL(33)	OFF	OFF	ON
PAPI	OFF	ON	ON

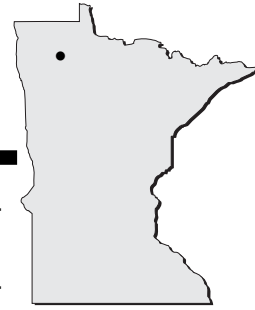
DAYTIME LOW IS LOCKED OUT
 TO GET "LOW" CLICK "7" FIRST
 THEN "3"

GRANITE FALLS MUNICIPAL AIRPORT
 (LENZEN-ROE MEMORIAL FIELD)

GRANITE FALLS

Grygla - 3G2

www.grygla.govoffice2.com



Airport Manager: Carter Torgerson - 218-294-6728 - cityofgrygla@gvtel.com

Contact Person: Carter Torgerson - 218-689-3271 - cityofgrygla@gvtel.com

AWOS/ASOS: No

MnWAS Loc/Hrs: NA

Attended: Unattended

Fuel: None

After Hrs Service: 218-689-3271

FBO(s): None

Businesses: None

Ground Transport: None

Food Service: None

Dining: Yo-Hawn's - 218-294-6197 - ¼ mile
The Grain Bin Café & Gift Shop - 218-294-6306 - ½ mile
Diamond's - 218-294-6359 - ½ mile

Lodging: Motel 89 - 218-294-6158 - ¾ mile

Airport Events: Fly-In - call for details

Underwing Camp: Yes

Campgrounds: Grygla Park - 1 block

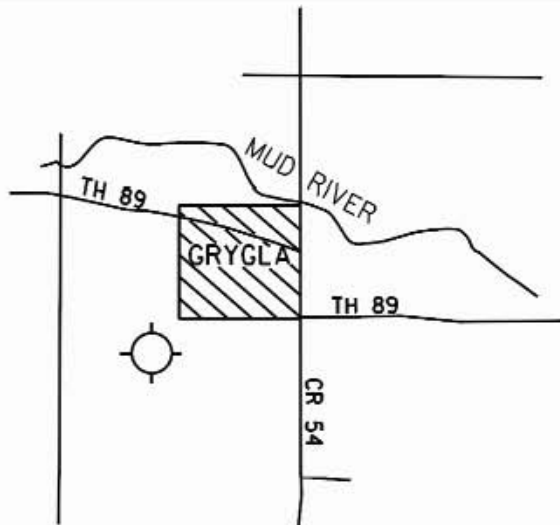
Local Attractions: Hunting
Snowmobiling
Sightseeing
Minnesota's only wild elk herd

Comments: City of Grygla web site - www.grygla.govoffice2.com

FIELD ELEV. 1177'

(3G2)

GRYGLA



SEC. CH: TWIN CITIES (N)
LAT: 48°17.7'
LONG: 95°37.6'
COMM: CTAF: 122.9
TPA: 2177' (1000')



VARIATION
4° E

RUNWAY LIGHTED
DUSK TO DAWN

TOWNSHIP ROAD

3430' X 92'

17

TH 89

6TH STREET

POWER LINE

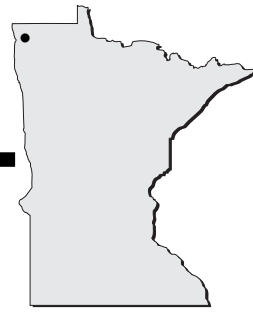
HOUSING

35

GRYGLA MUNICIPAL AIRPORT
(MEL WILKENS FIELD)

GRYGLA

Hallock - HCO



Airport Manager: Jeremy Seng - 218-791-1067 - jeremyseng@gmail.com

Contact Person: Jeremy Seng - 218-843-2076 - jeremyseng@gmail.com

AWOS/ASOS: 218-843-2415 - VHF 126.475

MnWAS Loc/Hrs: Arrival/Departure Building - 24 hours

Attended: All/Mon-Fri/0800-1700

Fuel: 100LL, Jet A - available 24 hours with credit card

After Hrs Service: 218-843-2076

FBO(s): Two River Airspray, LLC - 218-843-2076 - 122.8 - jeremyseng@gmail.com

Businesses: Hartwig Aircraft Fuel Cell Repair - 218-843-2221
North Star Aviation of Hallock, Inc. - 218-843-2581 - 122.8 - NSA@wikel.com

Ground Transport: Call C&M Ford - 218-843-2652

Food Service: Vending machines

Dining: Caribou Grill - 218-843-3740

Lodging: Valley Motel - 218-843-3647 - 1 mile
Gateway - 218-843-2032 - 1 mile
Caribou Inn - 218-843-3702

Airport Events: Annual Fly-In - July

Underwing Camp: Yes

Campgrounds: Gilbert Olson Park with swimming pool

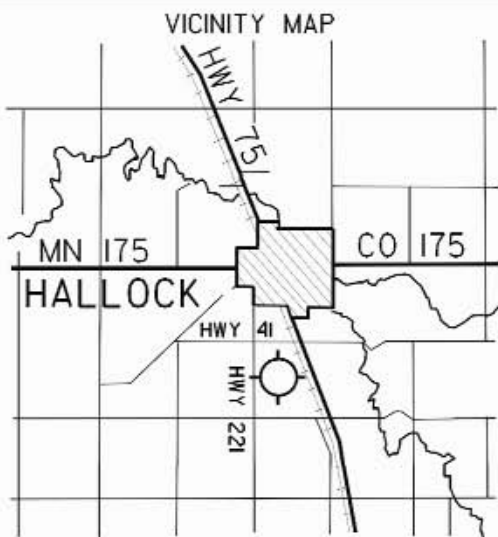
Local Attractions: Two Rivers Golf Club
Lake Bronson State Park - 14 miles
Kittson Fair - first weekend in July

Comments: None

FIELD ELEV. 820

(HCO)

HALLOCK



N

SEC. CH: TWIN CITIES (N)

LAT: 48° 45.2'

LONG: 96° 56.6'


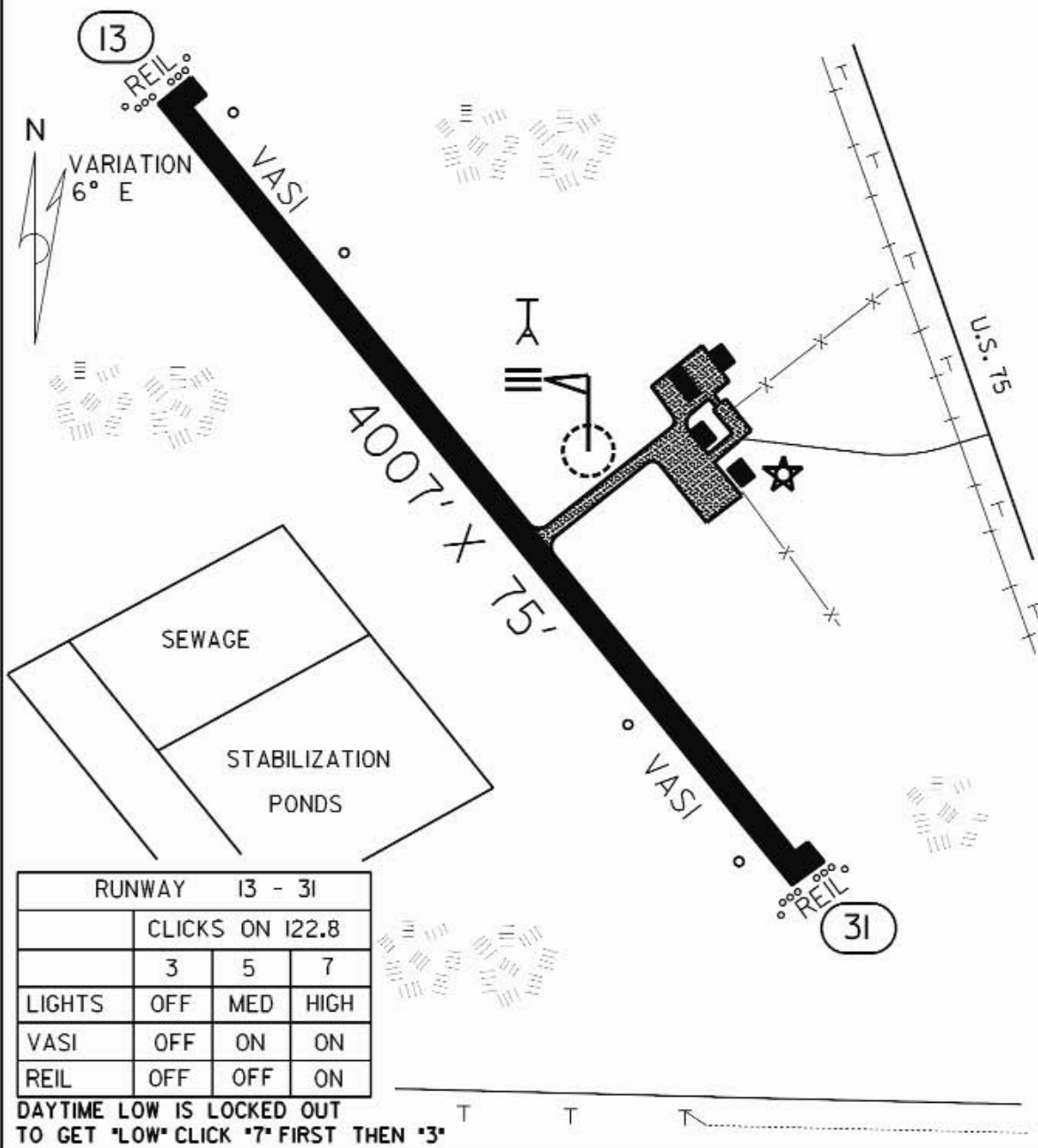
COMM: CTAF: 122.8(L)

AWOS: 126.475 VHF

MPLS CTR: 132.15

TPA: 1610' (790')

APPROACH: RNAV(GPS),
VOR/DME

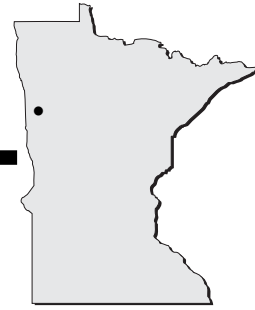



HALLOCK MUNICIPAL AIRPORT

HALLOCK

Hawley - Ø4Y

www.hawley.govoffice.com



Airport Manager: Lisa Jetvig - 218-483-3331 - info@hawley.govoffice.com

Contact Person: City of Hawley - 218-483-3331 - info@hawley.govoffice.com

AWOS/ASOS: No

MnWAS Loc/Hrs: Arrival/Departure Building - 24 hours - door code is CTAF

Attended: Unattended

Fuel: 100LL - available 24 hours with credit card

After Hrs Service: None

FBO(s): None

Businesses: Doyle Flying Service - 218-483-4558

Ground Transport: None

Food Service: None

Dining: Castle Rock Supper Club - 218-483-4604 - 2 miles

Lodging: Riverside Inn - 218-483-4458 - 2 miles

Airport Events: None reported

Underwing Camp: No

Campgrounds: Lee Lake Campground - 218-937-5355 - 6 miles

Local Attractions: Hawley Golf & Country Club - 218-483-4808 - 3 miles
Buffalo State Park - 7 miles
Minnesota Lake area - 15 miles
City park/picnic areas - 2 miles

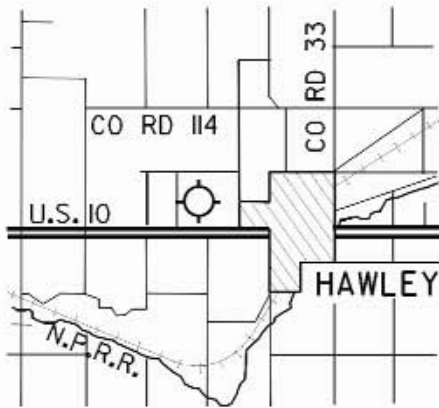
Comments: When Fargo approach is closed use MPLS CTR - 127.35


FIELD ELEV. 1208'

(Ø4Y)

HAWLEY

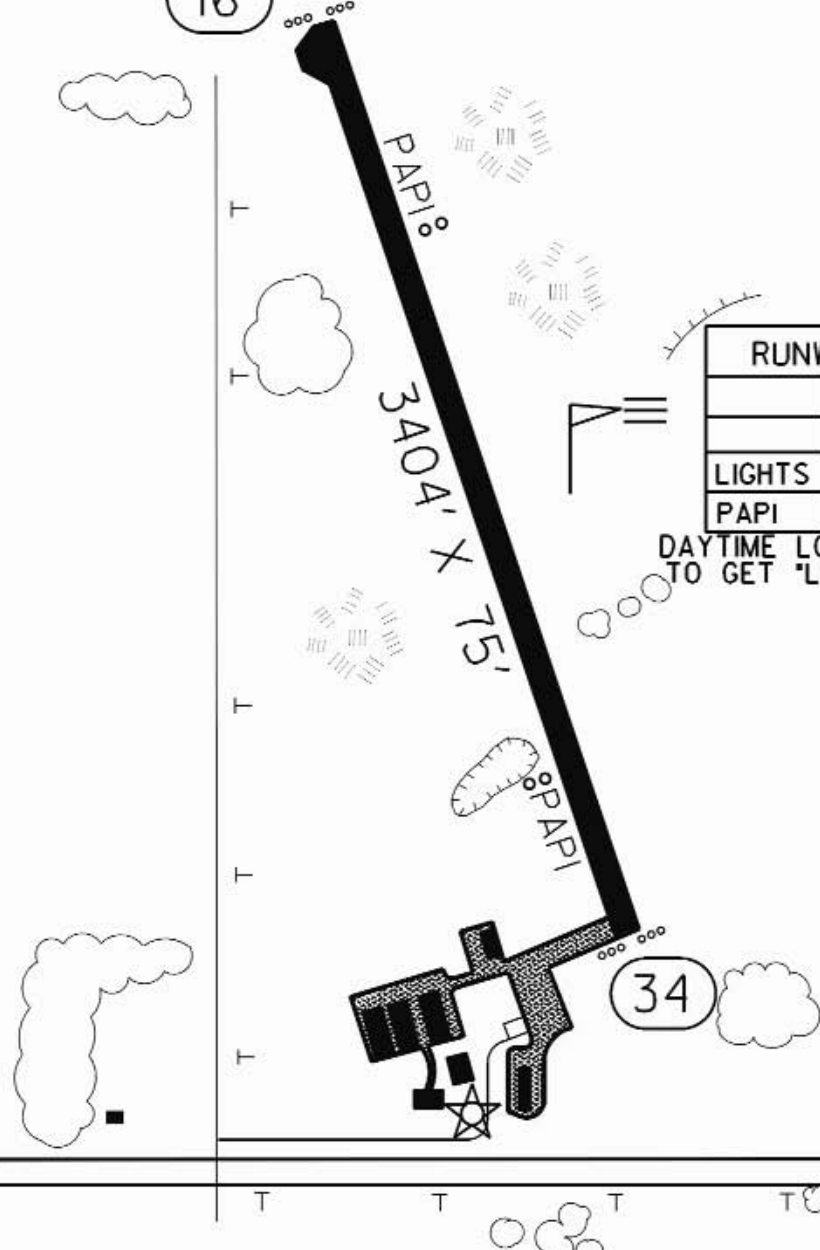
VICINITY MAP



N
 SEC. CH: TWIN CITIES (N)
 LAT: 46° 53.0'
 LONG: 96° 21.0'
 COMM: CTAF: 122.8 (L)
 FARGO APP: 120.4
 MPLS CTR: 127.35
 TPA: 2020' (812')
 APPROACH: GPS,
 RNAV, VOR/DME 

16

N VARIATION 4° E



RUNWAY 16 - 34			
	CLICKS ON 122.8		
	3	5	7
LIGHTS	OFF	MED	HIGH
PAPI	OFF	ON	ON

DAYTIME LOW IS LOCKED OUT
 TO GET 'LOW' CLICK '7' FIRST
 THEN '3'

HAWLEY MUNICIPAL AIRPORT

HAWLEY

Hector - 1D6



Airport Manager: Ed Newberg - 320-848-2745 - newberg@hcctel.net

Contact Person: Ed Newberg - 320-848-2745 - newberg@hcctel.net

AWOS/ASOS: No

MnWAS Loc/Hrs: Arrival/Departure Building - 24 hours

Attended: All/All/All

Fuel: 100LL

After Hrs Service: 320-848-2745

FBO(s): Newberg Sky Spray LLC - 320-848-2745 - newberg@hcctel.net

Businesses: Newberg Brothers, Inc. - 320-848-2745 - newberg@hcctel.net - www.pipercubs.com

Ground Transport: Courtesy car available
Renville County Heartland Express - www.co.renville.mn.us

Food Service: None

Dining: Pete's Grill - 320-848-2200 - 1 mile
High Point Café - 320-848-6112 - 1 mile
The Other Place - 320-848-6421 or 320-848-6428 - ½ mile
Cenex Pizza & Subs - 320-848-2286 - ½ mile

Lodging: Sheepshed Hotel - 320-523-5000 - 15 miles West

Airport Events: Annual Flight Breakfast - third Sunday in September

Underwing Camp: Yes

Campgrounds: None reported

Local Attractions: Oakdale Country Club & Golf Course - 12 miles
Corn Chaff Days - second weekend in July

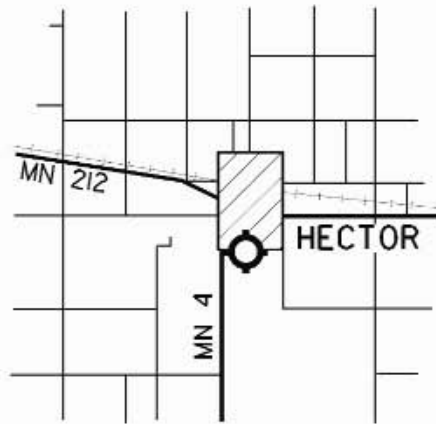
Comments: None

FIELD ELEV. 1077'

(1D6)

HECTOR

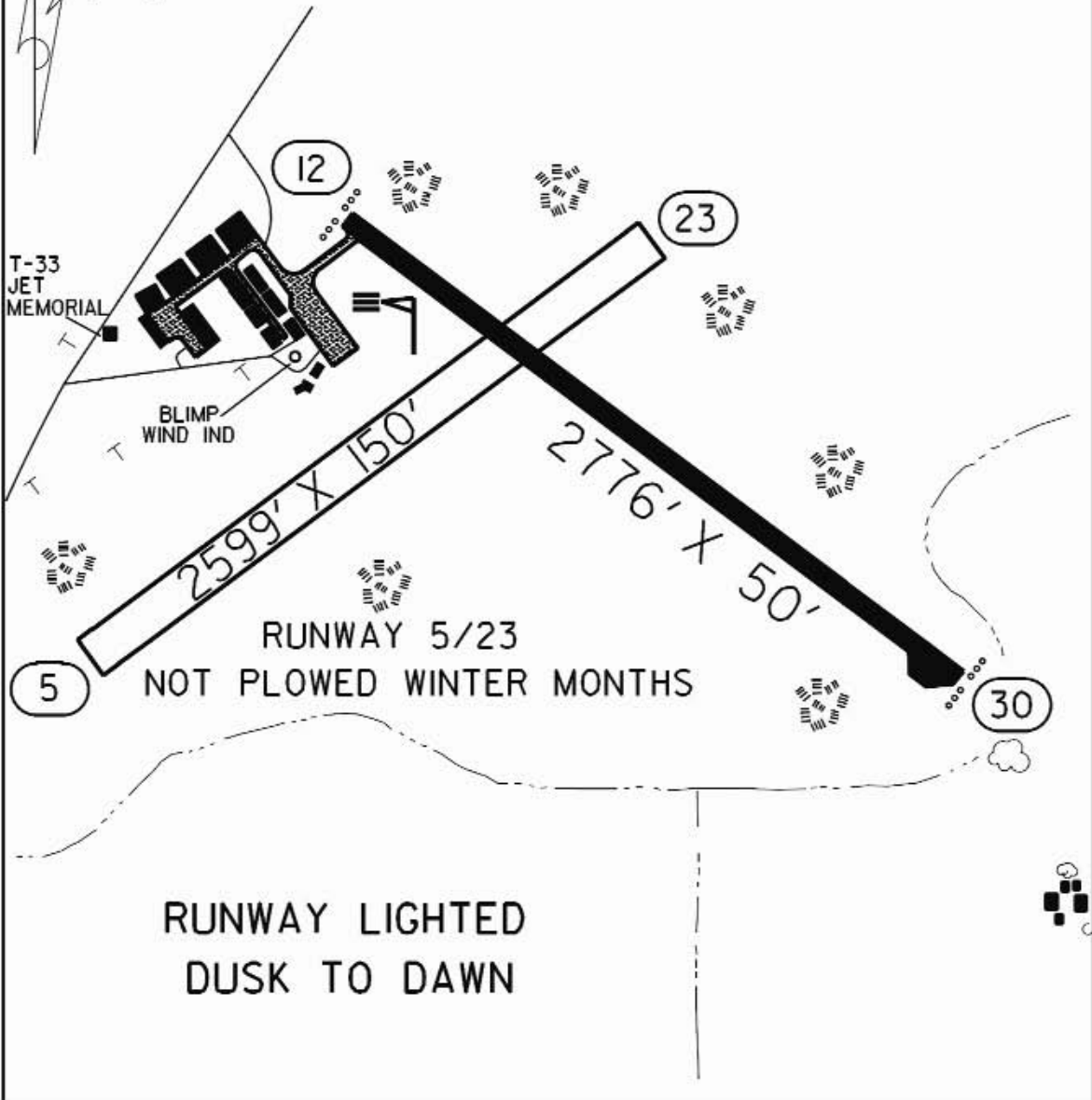
VICINITY MAP



SEC. CH: TWIN CITIES (S)
 LAT: 44° 43.9'
 LONG: 94° 42.9'
 COMM: CTAF: 122.8
 MPLS CTR: 127.1
 TPA: 1880' (803')



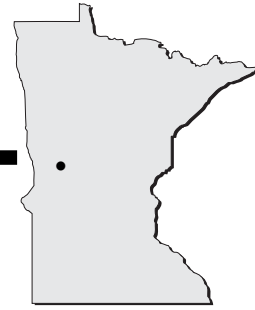
N VARIATION
 4° E



HECTOR MUNICIPAL AIRPORT

HECTOR

Henning - Ø5Y



Airport Manager: Tony or John Thalmann -
218-583-2270 -
jwthalm@arvig.net

Contact Person: Tony or John Thalmann -
218-583-2270 - jwthalm@arvig.net

AWOS/ASOS: No

MnWAS Loc/Hrs: NA

Attended: Unattended

Fuel: 100LL - available 24 hours with credit card

After Hrs Service: 218-583-2402

FBO(s): None

Businesses: Janson Flying Service, Inc. - 218-631-9049

Ground Transport: Tony Thalmann - 218-583-2270 (day)
Henning Police - 218-583-2903 (night)
Transit Alternatives - www.paiff.org/transit.php

Food Service: None

Dining: Mama Boe's Café - 2 miles
Kountry Korner Kafe - 2 miles
Chagen's Pizza Pub - 2 miles

Lodging: Bed & Breakfast - 218-583-4369 - 2 miles

Airport Events: Annual Fly-In July 2013

Underwing Camp: Yes

Campgrounds: Henning Fairgrounds

Local Attractions: Oakwood Golf Course; Balmoral Golf Course; city
parks; bowling alley; lakes

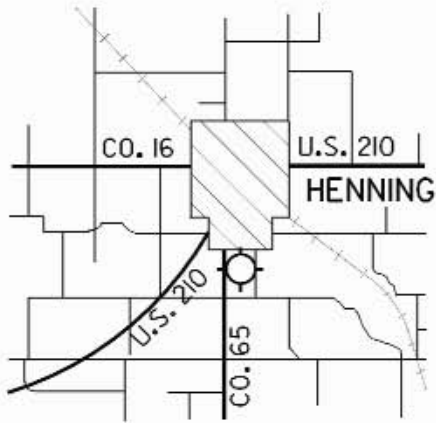
Comments: Additional airport information phone - 218-583-4296

FIELD ELEV. 1455'

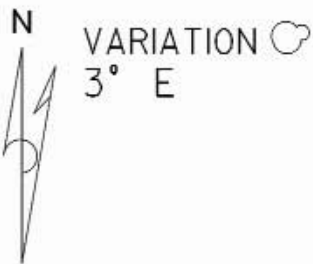
(Ø5Y)

HENNING

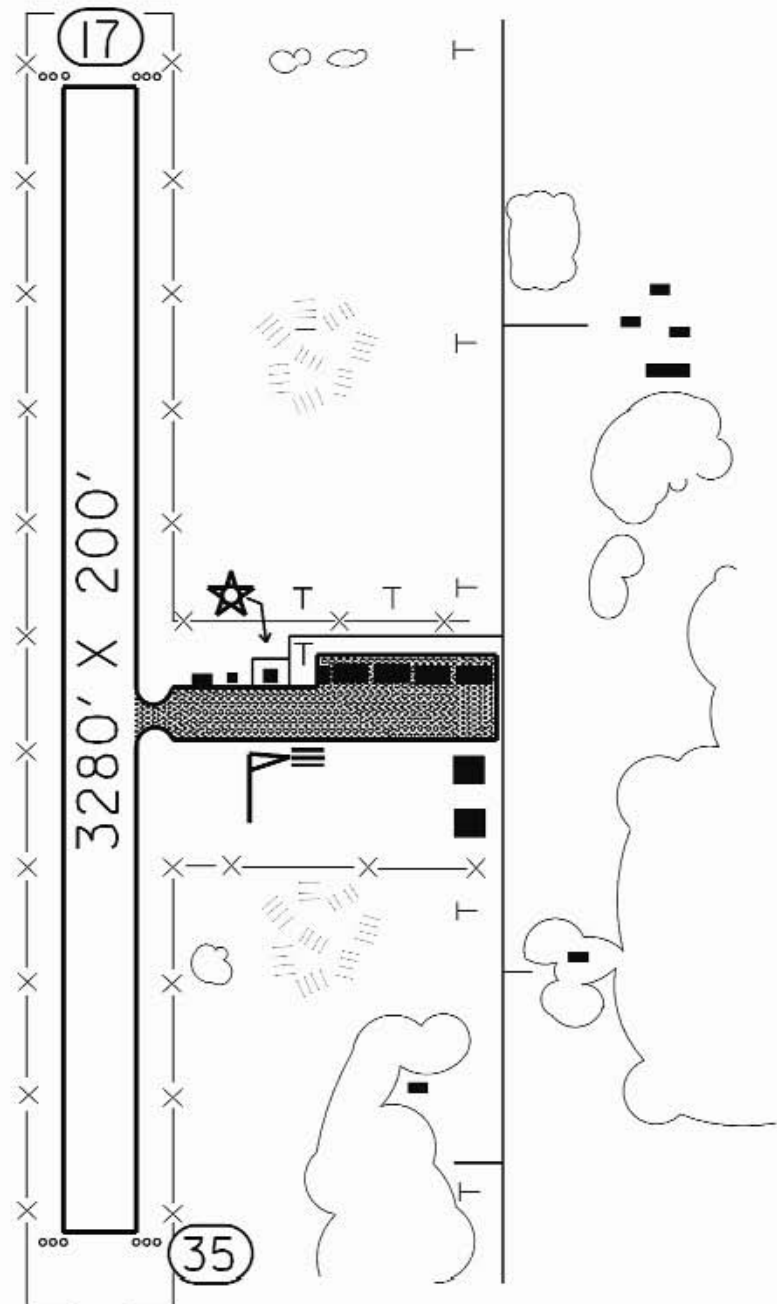
VICINITY MAP



N
 SEC. CH: TWIN CITIES (S)
 LAT: 46° 18.2'
 LONG: 95° 26.4'
 COMM: CTAF: 122.9
 MPLS CTR: 126.1
 TPA: 2250' (795')



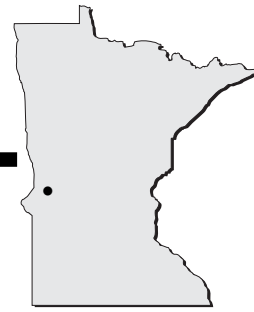
RUNWAY 17-34			
CLICKS ON 122.9			
	3	5	7
LIGHTS	LOW	MED	HIGH
NIGHTS ON LOW IDLE			



HENNING MUNICIPAL AIRPORT

HENNING

Herman - Ø6Y



Airport Manager: Ken Werk - 320-677-2211 - ken.fnbank@runestone.net or ken50berlin@gmail.com

Contact Person: Ken Werk - 320-677-2211 - ken.fnbank@runestone.net or ken50ber@gmail.com

AWOS/ASOS: No

MnWAS Loc/Hrs: NA

Attended: Unattended

Fuel: 100LL - for fuel call 320-460-0241

After Hrs Service: None

FBO(s): None

Businesses: None

Ground Transport: Neil Blume - 320-677-2382
Jerry Bryson - 320-677-2447 or 320-760-1690
Rainbow Rider - www.rainbowriderbus.com

Food Service: None

Dining: Denny's Cafe - 320-677-2626 - 2 miles
Herman Bar & Grille

Lodging: Super 8 Motel, Morris MN 56267 - 320-589-8888 - 19 miles

Airport Events: None reported

Underwing Camp: Yes

Campgrounds: Herman Fairgrounds
Niemackl Lake Park
Pine Ridge Park

Local Attractions: Wheaton Country Club - 320-563-4079
Pomme de Terre Golf Club - 320-589-1008
Tipsinah Mounds Golf Course - 320-685-5114
Niemackl Lake Park
Pine Ridge Park

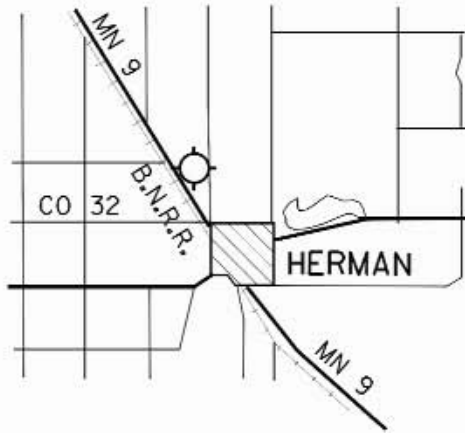
Comments: Airport Manager cell phone - 320-460-0241
Herman airport has hangar space, transportation & restrooms.
There is no telephone available at the airport.

FIELD ELEV. 1068'

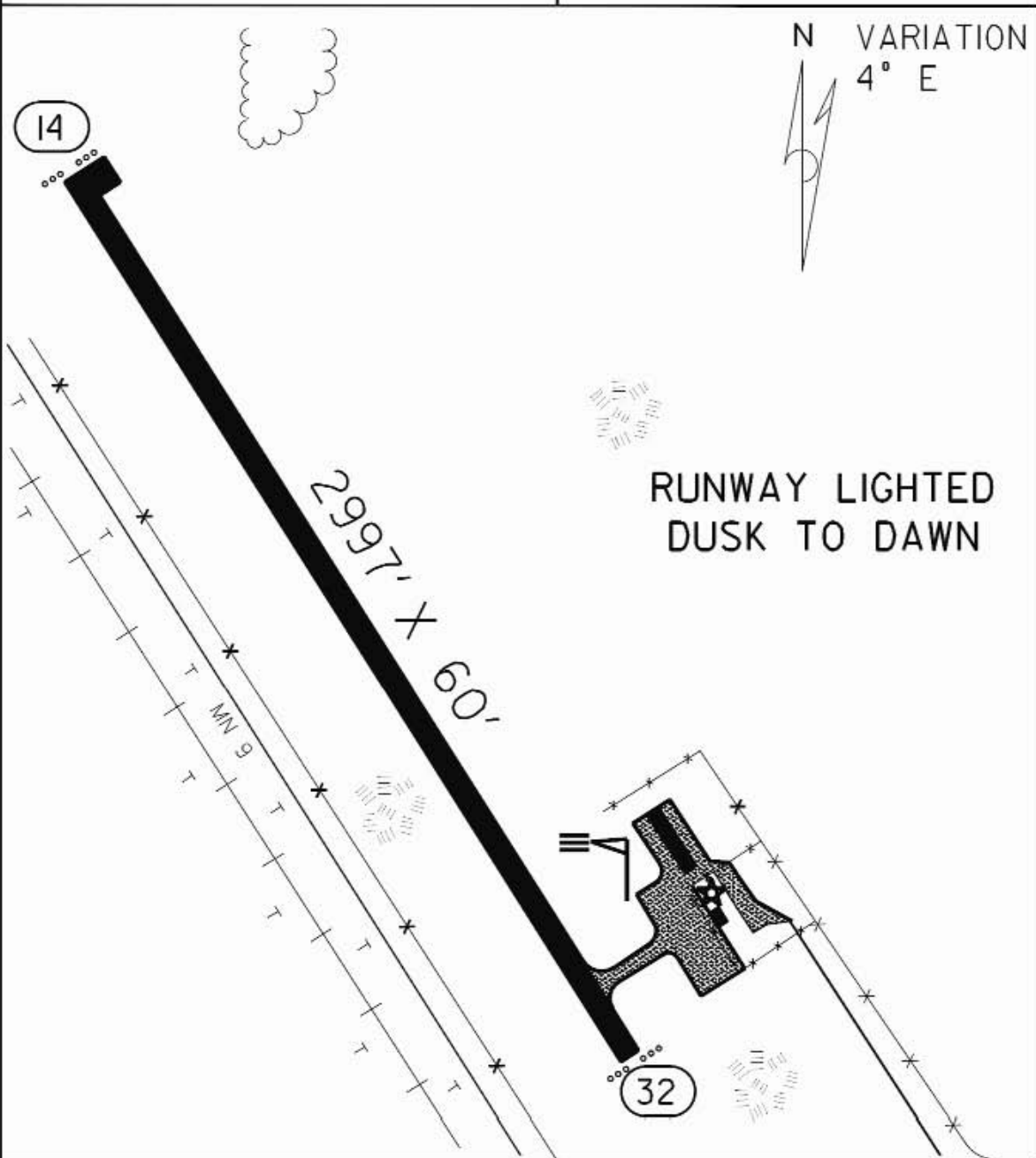
(Ø6Y)

HERMAN

VICINITY MAP



SEC. CH: TWIN CITIES (S)
 LAT: 45° 49.8'
 LONG: 96° 09.6'
 COMM: CTAF: 122.9
 MPLS CTR: 126.1
 TPA: 1868' (800')

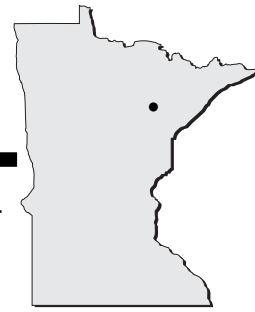


HERMAN MUNICIPAL AIRPORT

HERMAN

Hibbing - HIB

www.rangeregionalairport.com

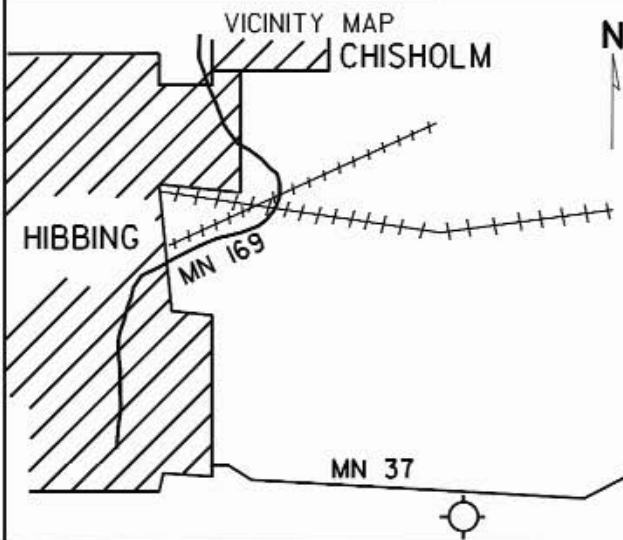


- Airport Manager:** Shaun Germolus - 218-262-3452 - shaun@rangeregionalairport.com
- Contact Person:** Barrett Ziemer - 218-262-3451 - barrett@rangeregionalairport.com
- AWOS/ASOS:** 218-263-8384 - VHF 126.425
- MnWAS Loc/Hrs:** Airport Maintenance Facility Mon-Fri - 8:00 A.M. - 4:30 P.M.
Hibbing Arrival/Departure Lobby - same as attendance schedule
- Attended:** All/All//0500-2400
- Fuel:** 100LL, Jet A
- After Hrs Service:** 218-263-4353
- FBO(s):** Hibbing Fueling Facility - 218-263-4353 - maureen@rangeregionalairport.com - www.rangeregionalairport.com
- Businesses:** Delta Airlines - 218-262-1391 - www.delta.com
Life Link III - 218-440-1000 - www.lifelinkiii.com
Midwest Aircraft Refinishing - 218-404-0314 - contact@midwestaircraftrefinishing.com - www.midwestaircraftrefinishing.com
TNT Airworks LLC - 218-263-4238 - tntairworksllc@msn.com - www.tntairworks.net
- Ground Transport:** Hibbing Taxi - 218-263-5065
ACAR Auto Rental - 218-263-8943
Hertz - 218-263-6435
Arrowhead Transit - www.arrowheadtransit.com
- Food Service:** Vending machines; catering available upon request
- Dining:** Airway Inn - 218-263-9801 - 2 blocks
- Lodging:** Super 8 Motel - 218-263-8982 - 3 miles
Hibbing Park Hotel & Suites - 218-262-3481 - 6 miles
Chisholm Inn & Suites - 218-254-2000 - 11 miles
Holiday Inn Express - 218-741-7411 - 18 miles
- Airport Events:** None reported
- Underwing Camp:** No
- Campgrounds:** None reported
- Local Attractions:** Municipal Golf Course; Mesaba Country Club & Golf Course; Giants Ridge Golf Course; Minnesota Discovery Center; Hull Rust Mine; US Hockey Hall of Fame (Eveleth, MN); Hibbing Raceway
- Comments:** Chisholm Area Chamber of Commerce - 800-422-0806; when Duluth approach is closed use MPLS CTR - 127.9; executive conference room available private pilots' lounge; after hours service - call 218-263-4353 for advance reservations or find contact numbers posted in FBO ramp entrance.

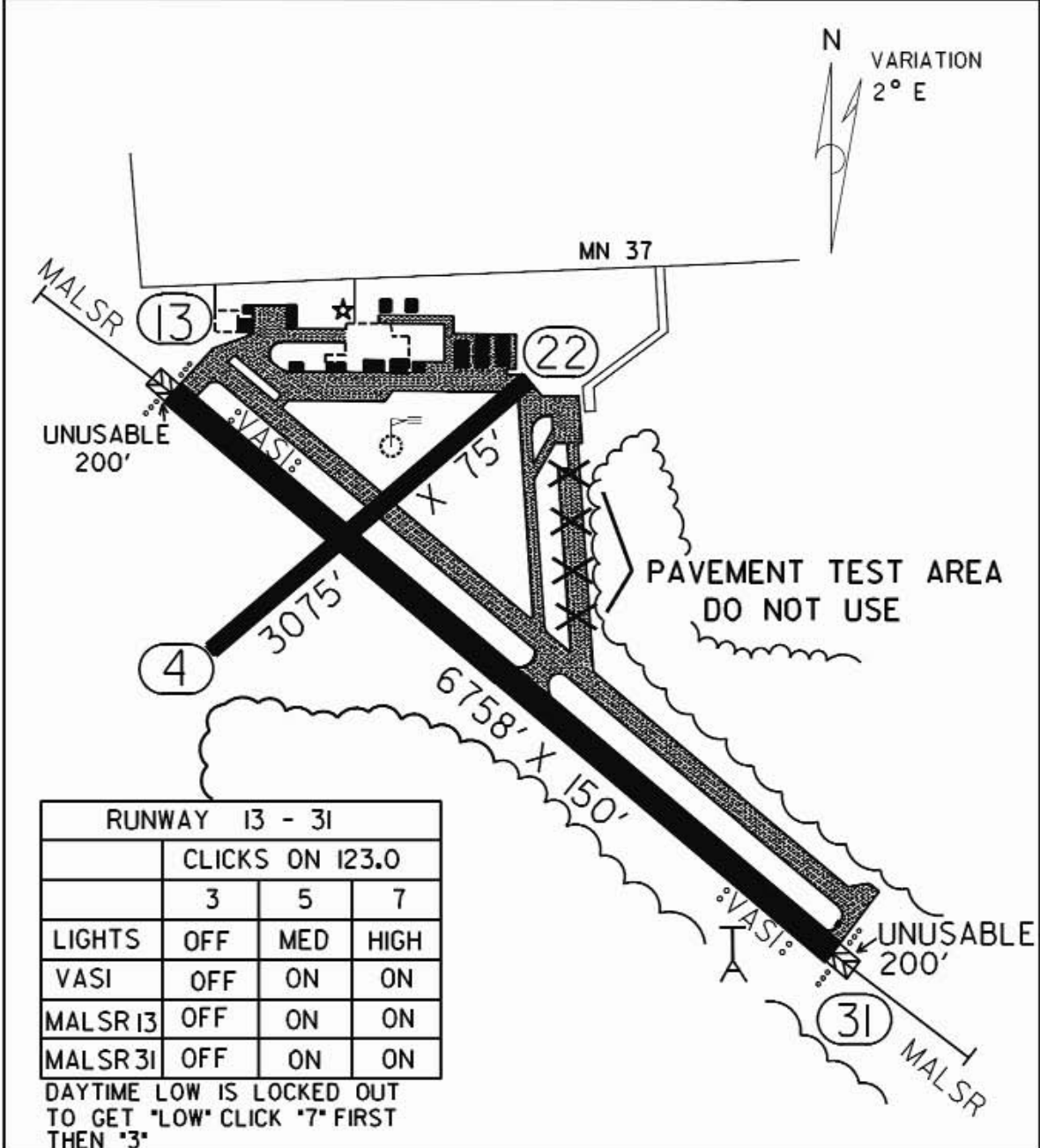
FIELD ELEV. 1354'

(HIB)

HIBBING



SEC. CH: GREEN BAY (N)
 LAT: 47° 23.2'
 LONG: 92° 50.3'
 COMM: CTAF: 123.0 (L)
 ASOS: 126.425 VHF
 RCO FSS: 122.6
 DLH APP: 125.45
 DLH CLNC DEL: 127.4
 MPLS CTR: 127.9
 TPA: 2350' (996')
 APPROACH: ILS, RNAV
 GPS, VOR, ILS/DME



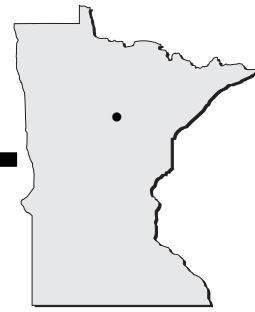
RUNWAY 13 - 31			
CLICKS ON 123.0			
	3	5	7
LIGHTS	OFF	MED	HIGH
VASI	OFF	ON	ON
MALSR 13	OFF	ON	ON
MALSR 31	OFF	ON	ON

DAYTIME LOW IS LOCKED OUT
 TO GET "LOW" CLICK "7" FIRST
 THEN "3"

RANGE REGIONAL AIRPORT

HIBBING

Hill City - Ø7Y



Airport Manager: Diana Gillson - 218-697-2301 - hillcity@scicable.com

Contact Person: Diana Gillson - 218-697-2301 - hillcity@scicable.com

AWOS/ASOS: No

MnWAS Loc/Hrs: NA

Attended: Unattended

Fuel: None

After Hrs Service: None

FBO(s): None

Businesses: None

Ground Transport: None

Food Service: None

Dining: Quadna - 218-697-2880 - 1 mile
Ruthie's Restaurant - 218-697-2700 - 2 miles
Hill Lake Café - 218-697-2822 - 2 miles
Blue Moon - 218-697-8155 - 2½ miles

Lodging: Quadna Mountain Lodge
Whitetail Inn - 2 miles
Blue Moon Resort - 2 miles

Airport Events: None reported

Underwing Camp: No

Campgrounds: Quadna - 1 mile
Hill Lake Park - 2 miles
Blue Moon Resort - 2½ miles

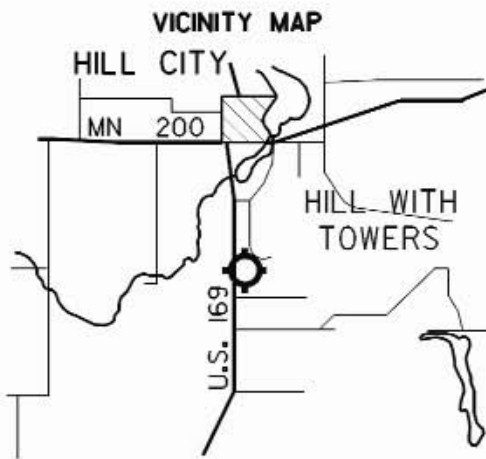
Local Attractions: Quadna Mountain Resort & Golf Course

Comments: None

FIELD ELEV. 1289'

(Ø7Y)

HILL CITY



N

SEC. CH: TWIN CITIES (N)

LAT: 46° 57.4'

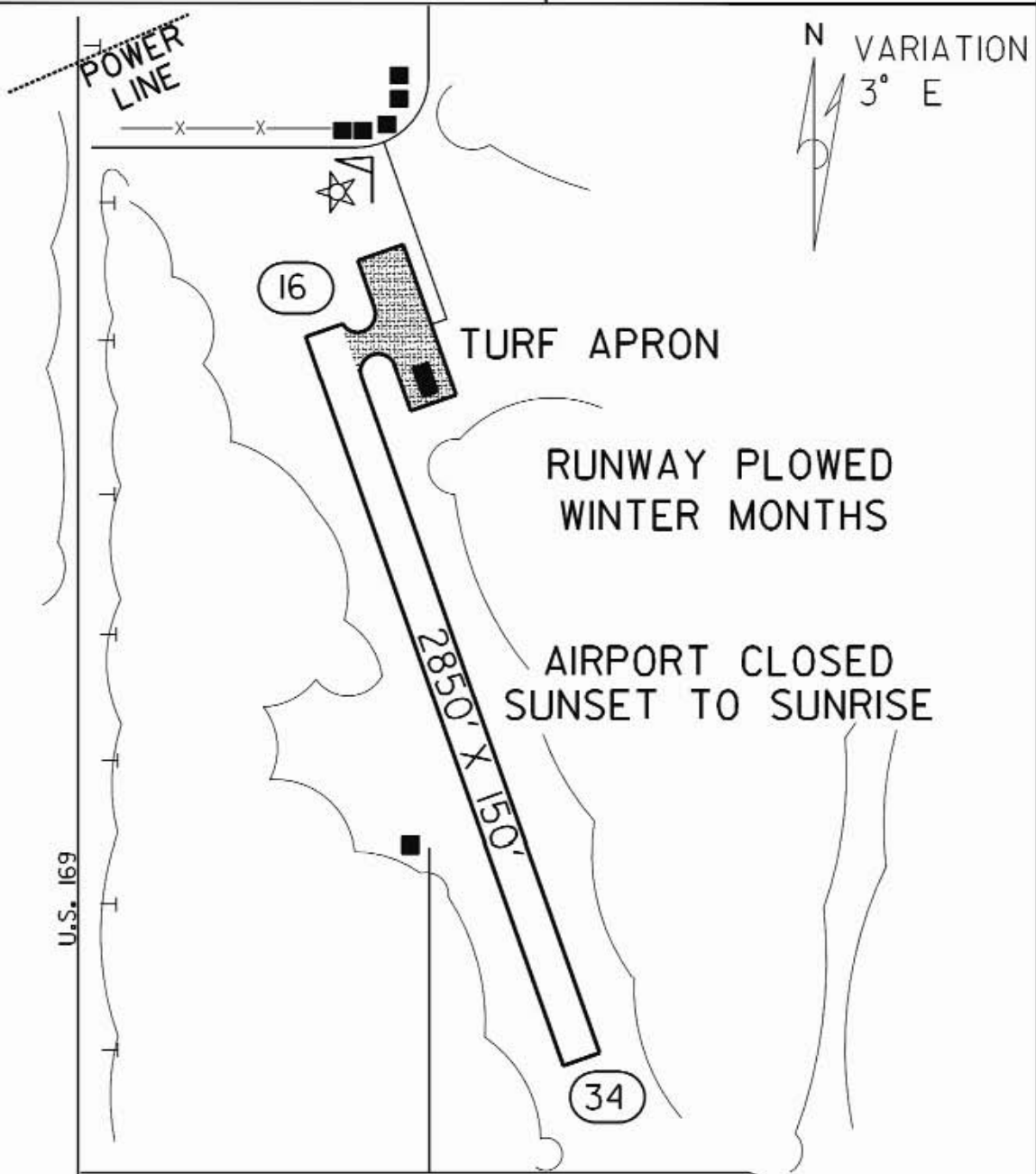
LONG: 93° 35.9'

COMM: CTAF: 122.9

MPLS CTR: 127.9

RWY 16 RGT TFC

TPA: 2089' (800')



HILL CITY-QUADNA MOUNTAIN AIRPORT HILL CITY

Hinckley - Ø4W

www.fieldofdreamsairport.com

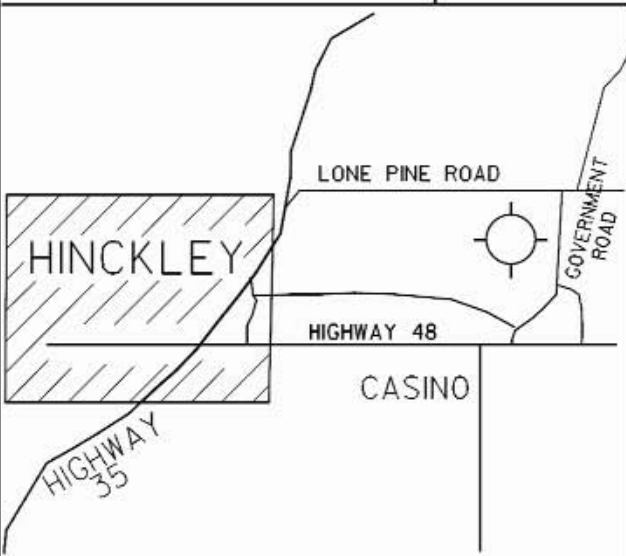


- Airport Manager:** Matt Johnson - 320-384-6667 - matt@fieldofdreamsairport.com
- Contact Person:** Matt Johnson - 320-384-6667 - matt@fieldofdreamsairport.com
- AWOS/ASOS:** 320-384-6169 - VHF 118.225
- MnWAS Loc/Hrs:** Arrival/Departure Building - Mon-Fri, 8:00 A.M.-5:00 P.M.
- Attended:** All/Monday-Friday/0800-1700
- Fuel:** 100LL - available 24 hours with credit card
- After Hrs Service:** 616-291-2743
- FBO(s):** Eagle Air, Inc. - 320-384-6667 - 122.9 - matt@fieldofdreamsairport.com - www.fieldofdreamsairport.com
- Businesses:** None
- Ground Transport:** Lee's Limousine - 612-333-LIMO
Grand Casino Shuttle Service - 320-384-7101
Kuehn's Limousine Service - 320-272-4358
Attaboys Taxi Service - 320-245-5355
Slims Car Rental - 320-384-6193
- Food Service:** None
- Dining:** Grand Casino - 320-384-7777; Tobies - 320-384-6174; Burger King; Taco Bell; Hardees; Cassidy's; Dairy Queen; McDonald's
- Lodging:** Gold Pine Inn - 888-384-6112; Grand Northern Inn - 800-468-3517; Days Inn - 320-384-7751; Grand Casino - 320-384-7777
- Airport Events:** Annual Fly-In
- Underwing Camp:** Yes
- Campgrounds:** St. Croix State Park; Banning State Park; St. Croix Haven Campground
- Local Attractions:** Grand National Golf Club - 320-384-7427
Grand Casino - 320-384-7777
Grand Cinema - 320-384-7999
- Comments:** ½ mile to casino and golf course
Many restaurants and attractions nearby
Wildlife in vicinity of runway
Ramp fee - \$10
Hangar rental available

FIELD ELEV. 1021'

(Ø4W)

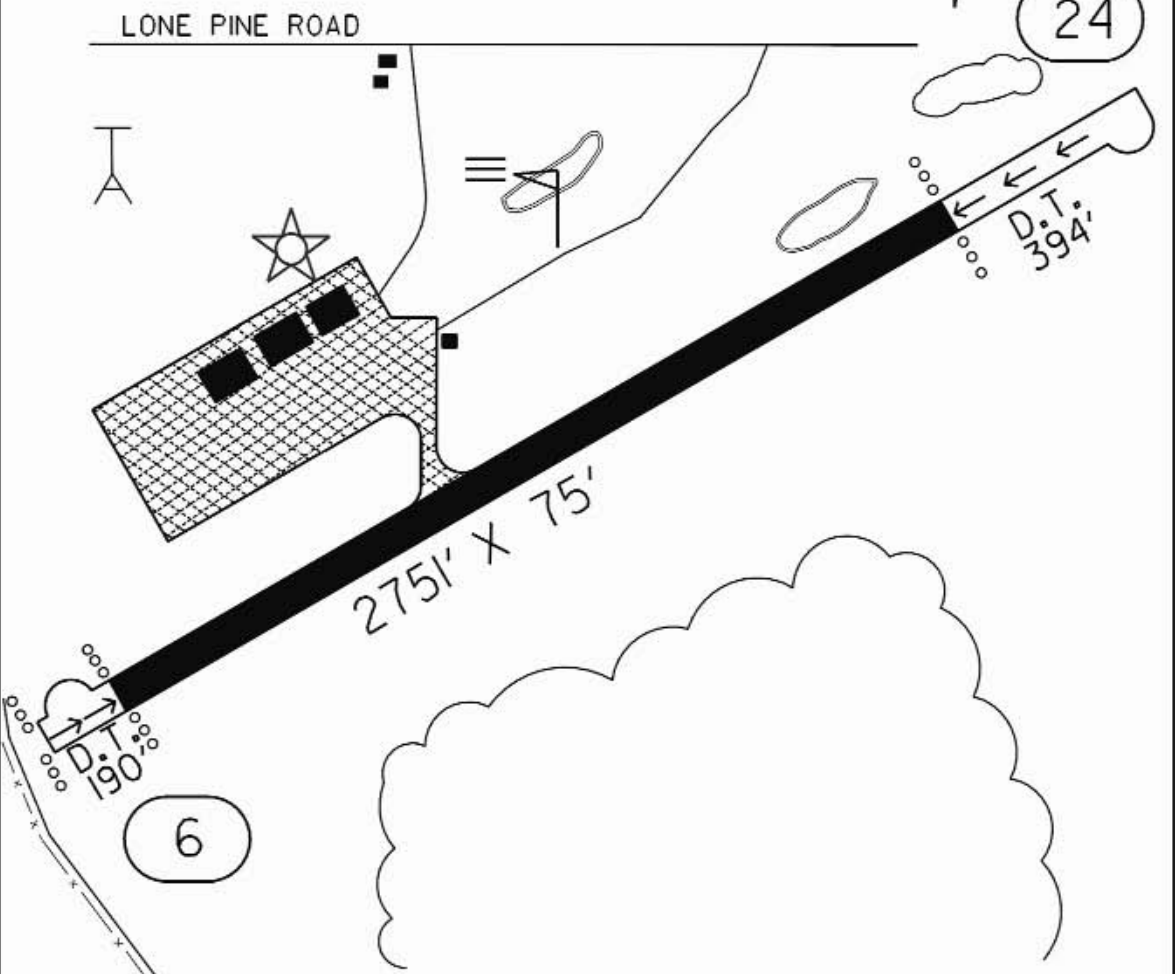
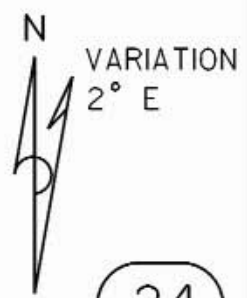
HINCKLEY



SEC. CH: TWIN CITIES (S)
 LAT: 46° 01.4'
 LONG: 92° 53.7'
 COMM: CTAF: 122.9 (L)
 AWOS: 118.225 VHF
 MPLS CTR: 121.05
 TPA: 1821' (800')
 APPROACH: RNAV, GPS



RUNWAY 6 - 24			
CLICKS ON 122.9			
	3	5	7
LIGHTS	LOW	MED	HIGH



FIELD OF DREAMS AIRPORT

HINCKLEY

Hutchinson - HCD

www.ci.hutchinson.mn.us



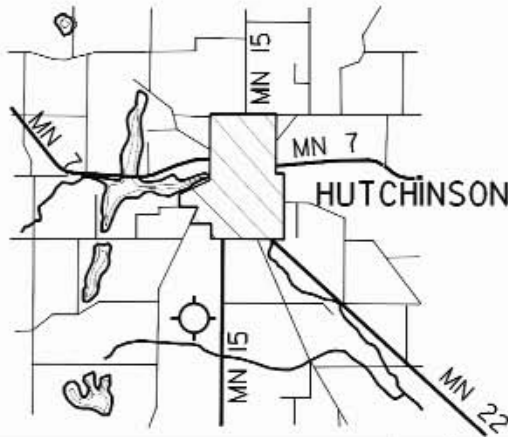
- Airport Manager:** John Olson - 320-234-4473 - jolson@ci.hutchinson.mn.us
- Contact Person:** Tom Parker - 320-587-7615
- AWOS/ASOS:** 320-587-3343 - VHF 118.525
- MnWAS Loc/Hrs:** Arrival/Departure Building - 24 hours
- Attended:** All/All/All
- Fuel:** 100LL, Jet A - available 24 hours with credit card
- After Hrs Service:** 320-587-7615
- FBO(s):** Hutchinson Aviation - 320-587-7615 - 122.8 - vtailfun@hutchtel.net - www.ci.hutchinson.mn.us
- Businesses:** None
- Ground Transport:** Courtesy car - self-service; taxi - 320-587-7878; Trailblazer Transit, 6:30 A.M.-5:15 P.M. - 320-587-4757 - www.trailblazertransit.com
- Food Service:** None
- Dining:** Applebee's - 320-587-2331; Arby's - 320-234-7337; Bonfire - 320-693-9176; Bredeaux Pizza - 320-587-4940; Buffalo Wild Wings - 320-234-9453; Burger King - 320-587-9225; Casey's - 320-234-9635; Cash Wise - 320-587-7655; Coffee Company - 320-587-8420; Country Kitchen - 320-587-4940; Crow River Golf Club - 320-587-3070; Crow River Winery - 320-587-2922; Culver's - 320-234-8333; Dairy Queen - 320-587-2076; Domino's Pizza - 320-587-7070; Eagles - 320-234-6406; Econo Foods - 320-587-8233; Edge Bar & Grill - 320-587-4428; Elks - 320-587-3116; Godfather's Pizza - 320-587-2864; Gold Coin - 320-587-3810; Happy Panda - 320-587-6555/6525; Hardee's - 320-587-3429; Hutch Café - 320-587-2438; Jake's Pizza - 320-587-0355; Kentucky Fried Chicken - 320-587-9383; King's Wok - 320-587-2662; Krazy Ivans - 320-455-9024; Lake Marion Supper Club - 320-328-4111; Lamplighter - 320-587-1010; Tokyo Grill - 320-587-8880; Main Street - 320-234-6161; McCormick's - 320-587-4417; McDonald's - 320-587-2449; Papa Murphy's - 320-234-9696; Pizza Hut - 320-587-7633; Red's Hot - 320-234-3547; Sonora's - 320-587-7600; Squeaky's - 320-587-2352; Subway - North - 320-587-3074; Subway - South - 320-234-9700; Subway - WalMart - 320-587-4175; Taco Bell - 320-587-7477; Taco John's - 320-587-3424; VFW Post 906 - 320-587-2352; Zellas - 320-587-9463
- Lodging:** AmericInn Lodge & Suites - 320-587-5515; Best Western Victorian Inn & Conference Center - 320-587-6030; Economy Inn - 320-587-2129; King Motel - 320-587-4737; 7-Hi Budget Motel - 320-587-2088; Super 8 Motel - 320-587-9299
- Airport Events:** Water Carnival/Father's Day Fly-In Breakfast & Pork Chop Dinner
- Underwing Camp:** Yes
- Campgrounds:** Lake Marion Park - 320-328-4479; Masonic West River Park - 320-234-4494; Piepenburg Park - 320-587-2082
- Local Attractions:** Crow River Golf Club - 320-587-3070; Meadow Links Public Golf Course - 320-234-9533; Oakdale Country Club & Golf Course - 320-833-5518; apple orchards; biking; bowling; Burich Arena; camping; fishing; Gopher Campfire Wildlife Sanctuary; historic tour; Luce Line Trail; McLeod County Historical Society; movie theaters; parks; public library; recreation center; senior center; skate park; snowmobiling; swimming pools (indoor & outdoor); area lakes; local events; spas; galleries; antiques; target shooting; hunting; sledding
- Comments:** Additional airport information phone - 320-234-6858

FIELD ELEV. 1062'

(HCD)

HUTCHINSON

VICINITY MAP



N

SEC. CH: TWIN CITIES (S)

LAT: 44° 51.6'

LONG: 94° 23.0'

COMM: CTAF: 122.8(L)

AWOS: 118.525 VHF

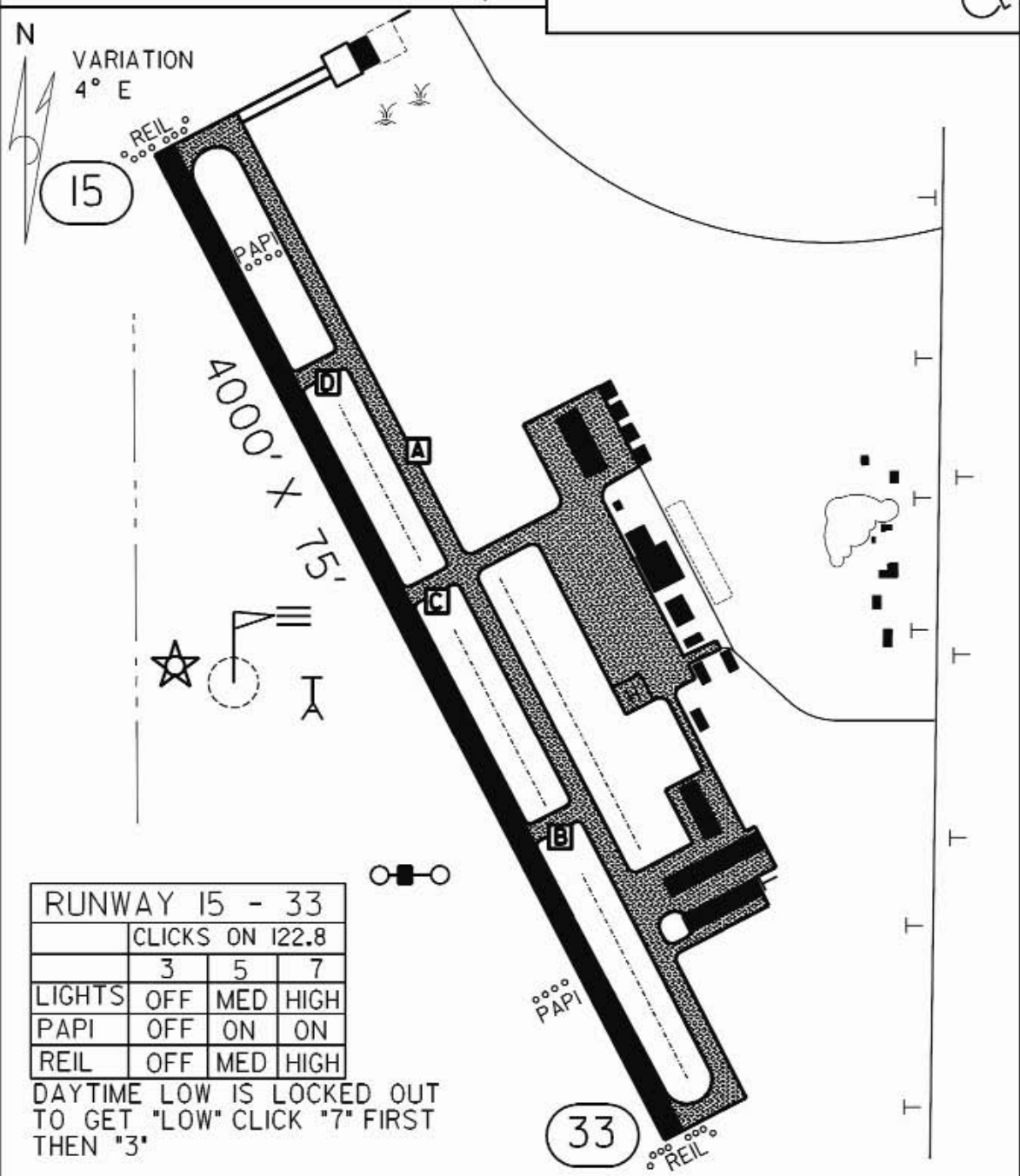
MPLS CTR: 127.1

GCO: 121.725

TPA: 1862' (800')

APPROACH: NDB, RNAV(GPS)

& VOR/DME

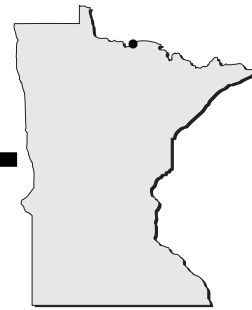


HUTCHINSON MUNICIPAL AIRPORT
(BUTLER FIELD)

HUTCHINSON

International Falls - INL

www.internationalfallsairport.com



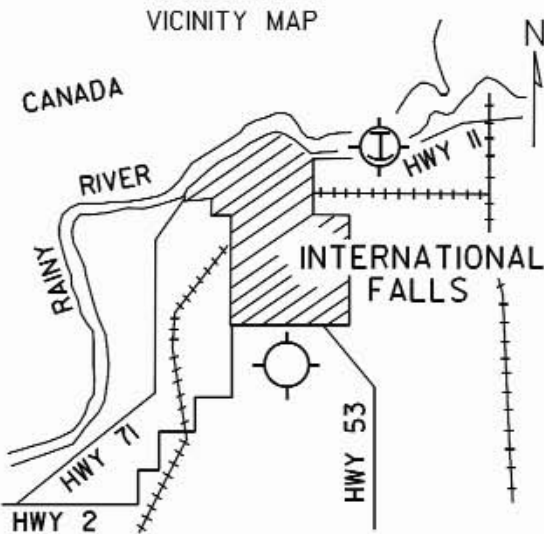
- Airport Manager:** Thor Einarson - 218-283-4461 - thor@einarsonflying.com
- Contact Person:** Susan Baratono - 218-283-0738
- AWOS/ASOS:** 218-285-2996 - VHF 120.0
- MnWAS Loc/Hrs:** Einarson Flying Service, Inc. - same as attendance schedule
- Attended:** All/All/0500-2300
- Fuel:** Mogas, 100LL, Jet A - after hours call 218-283-2712 or 218-286-4014
- After Hrs Service:** 218-283-2712
- FBO(s):** Einarson Flying Service, Inc. - 218-283-4461 - 122.8 - thor@einarsonflying.com - www.einarsonflying.com
- Businesses:** Delta Airlines - 800-221-1212 - www.delta.com
- Ground Transport:** City Cab & Van Services - 218-283-4422
National Rental Cars - 218-283-4626
Avis Rental Cars - 218-285-7799
Ford Rental Cars/Wherley Motors - 218-283-8486
Arrowhead Transit - www.arrowheadtransit.com
- Food Service:** Vending machines
- Dining:** INTERNATIONAL FALLS: Margaritas Mexican Grill - 218-283-3333; Lenard's - 218-283-4800; Sandy's Place - 218-285-9108; The Spot on 53 - 218-283-2440
RANIER: Grandma's Pantry - 218-286-5584;
Thunderbird Lodge - 218-286-3151
- Lodging:** Budget Host Inn - 218-283-2577; Falls Motel - 218-283-8434; Hilltop Motel - 218-283-2505; AmericInn - 218-283-8000; Northern Lights Motel - 218-283-2508; TeePee Motel - 218-283-8494; Voyageur Motel - 218-283-9424
- Airport Events:** None reported
- Underwing Camp:** Yes
- Campgrounds:** Camp Idlewood - Rainy Lake - 218-286-5551 - 4 miles
Arnold's Campground & R.V. Park - 218-285-9100 - 3 miles
- Local Attractions:** Falls Country Club Golf Course - 218-283-4491; Rainy Lake; Boise Paper Industry; Bronco Nagurski Museum; Voyageurs National Park; Grand Mound Interpretive Center
- Comments:** U.S. Customs - 218-283-2541
Scheduled Air Service
Area web site - www.rainylake.org

FIELD ELEV. 1185'

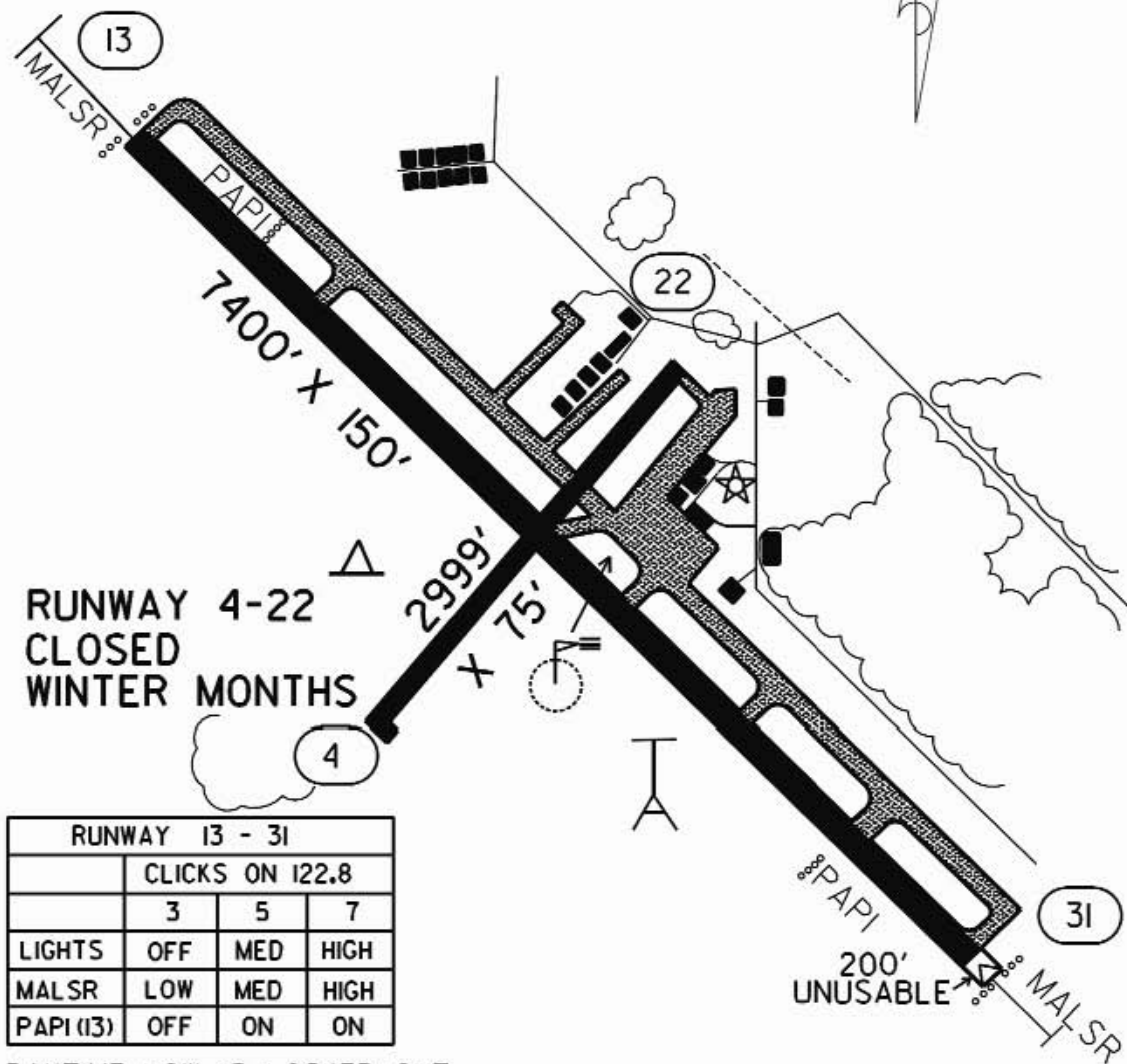
(INL)

INTERNATIONAL FALLS

VICINITY MAP



SEC. CH: TWIN CITIES (N)
 LAT: 48° 34.0'
 LONG: 93° 24.1'
 COMM: CTAF: 122.8 (L)
 ASOS: 120.0 VHF
 RCO FSS: 123.6
 MPLS CTR: 120.9
 TPA: 2185' (1000')
 APPROACH: ILS, GPS, NDB,
 RNAV, VOR/DME, VOR
 AIRPORT OF ENTRY



RUNWAY 4-22
 CLOSED
 WINTER MONTHS

RUNWAY 13 - 31			
	CLICKS ON 122.8		
	3	5	7
LIGHTS	OFF	MED	HIGH
MALSR	LOW	MED	HIGH
PAPI (13)	OFF	ON	ON

DAYTIME LOW IS LOCKED OUT
 TO GET "LOW" CLICK "7" FIRST
 THEN "3"

FALLS INTERNATIONAL AIRPORT INTERNATIONAL FALLS

Jackson - MJQ



- Airport Manager:** Paul Sanders - 507-847-3599 - psaviationinc@yahoo.com
- Contact Person:** Jennifer Feely - 507-847-4410 - jfeely@cityofjacksonmn.com
- AWOS/ASOS:** 507-847-5810 - NDB 353
- MnWAS Loc/Hrs:** Arrival/Departure Building - 24 hours
- Attended:** All/Mon-Fri/0800-1700
- Fuel:** 100LL, Jet A - available 24 hours with credit card
- After Hrs Service:** 507-236-6688
- FBO(s):** PS Aviation, Inc. - 507-847-3599 - psaviationinc@yahoo.com
- Businesses:** AgriMax LLC
- Ground Transport:** Courtesy car at airport
Western Community Transit - www.wcainc.org/transit
- Food Service:** None
- Dining:** American Legion - 507-847-2004 - 1 mile; Amigo's - 507-847-3212 - 1½ miles; Bridget's Bucksnoarts Brew Ha-Ha - 507-847-4595 - 1 mile; Burger King - 507-847-4647 - ½ mile; China Restaurant - 507-847-2800 - 1 mile; Coffee Choices - 507-847-4065 - 1 mile; Dairy Queen - 507-847-4662 - ½ mile; Pillars Pub & Eatery - 507-847-9901 - 1 mile; Pizza Ranch - 507-847-5555 - 1 mile; Santee - 507-847-3841 - ½ mile
- Lodging:** AmericInn - 507-847-2444 - ½ mile
Earth Inn - 507-847-5603 - ½ mile
Econlodge - 507-847-3110 - ½ mile
Prairie Winds Motel - 507-847-2020 - 1 mile
Super 8 Motel - 507-847-3498 - ½ mile
- Airport Events:** Fly-In Breakfast - first Sunday in September after Labor Day
- Underwing Camp:** Yes
- Campgrounds:** KOA Campgrounds - 507-847-3825 - ½ mile - swimming pool
- Local Attractions:** Jackson Golf Course - 507-847-2660 - Holes: 9
Fort Belmont
Kilen Woods State Park
Sprint Car Racing every Saturday night - May-Labor Day - race days - third weekend in July
Jackson County Fair - first weekend in August
Jackson Speedway - www.jacksonspeedway.com
AGCO Intivity Center - Visitor Center for agricultural enthusiasts - email: jacksontours@agcocorp.com
- Comments:** None

FIELD ELEV. 1447'

(MJQ)

JACKSON

VICINITY MAP



SEC. CH: OMAHA NORTH
 LAT: 43° 39.0'
 LONG: 94° 59.2'
 COMM: CTAF: 122.8 (L)
 AWOS: 353 NDB
 MPLS CTR: 127.75
 GCO: 121.725
 NDB: (MJQ) 353
 DME: (MJQ) 108.25
 TPA: 2247' (800')
 APPROACH: GPS, RNAV, NDB

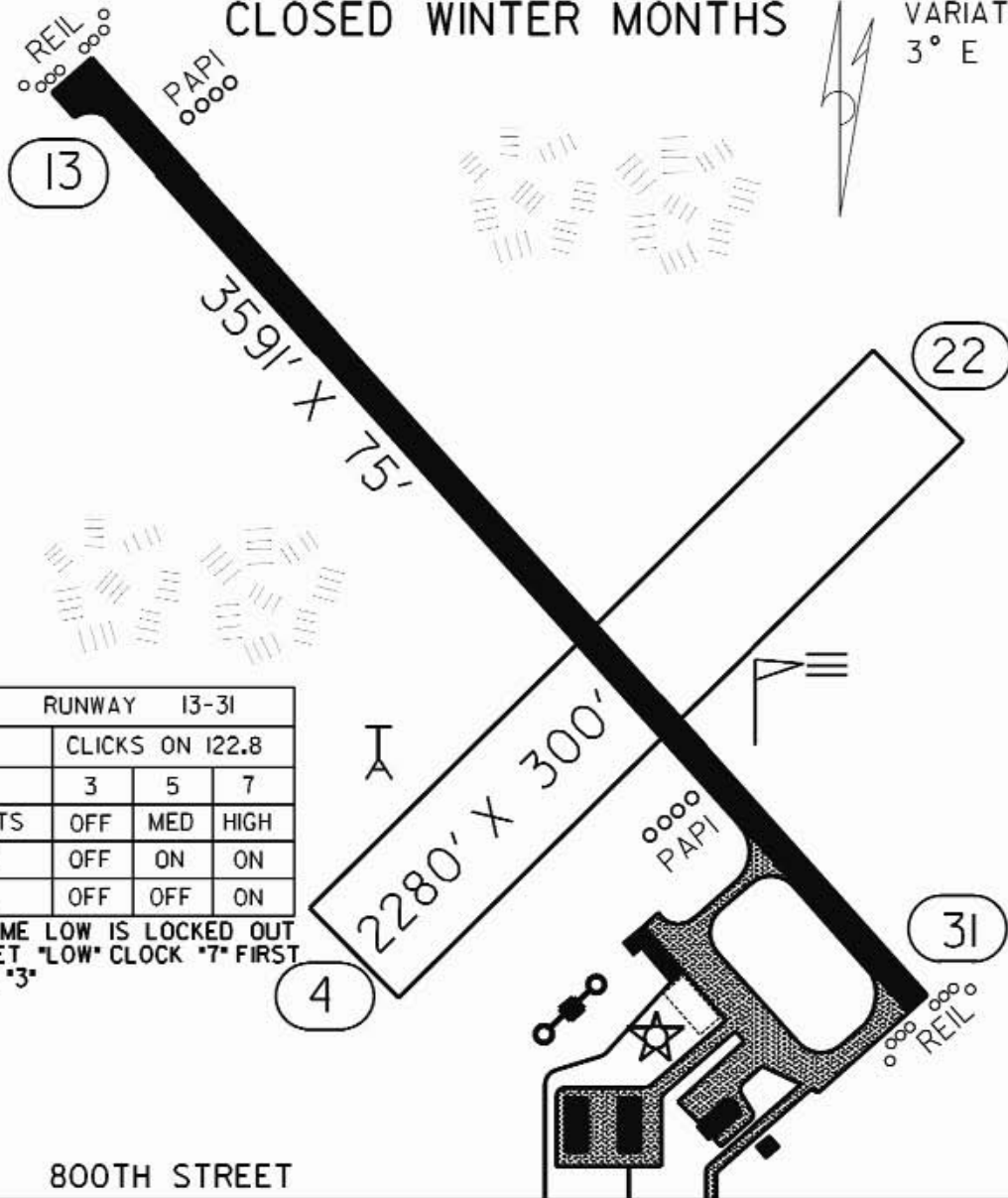


RUNWAY 4/22

CLOSED WINTER MONTHS

N

VARIATION 3° E



RUNWAY 13-31			
	CLICKS ON 122.8		
	3	5	7
LIGHTS	OFF	MED	HIGH
PAPI	OFF	ON	ON
REIL	OFF	OFF	ON

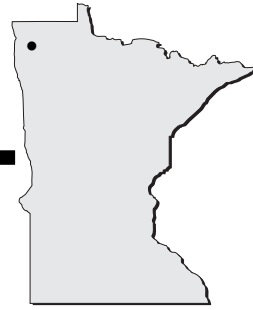
DAYTIME LOW IS LOCKED OUT TO GET *LOW* CLOCK *7* FIRST THEN *3*

800TH STREET

JACKSON MUNICIPAL AIRPORT

JACKSON

Karlstad - 23D



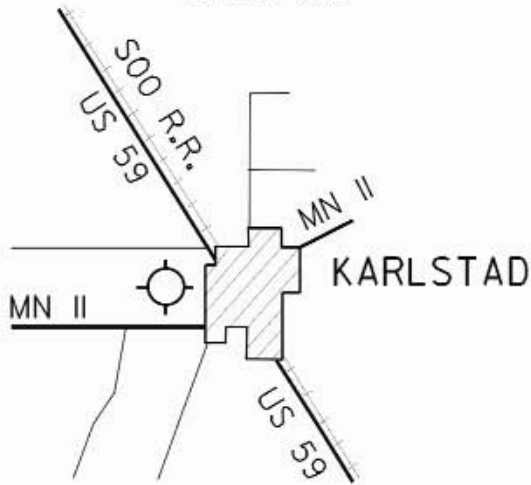
Airport Manager: Sue Dufault - 218-436-2178 - karlstadcity@wiktel.com
Contact Person: Sue Dufault - 218-436-2178 - karlstadcity@wiktel.com
AWOS/ASOS: No
MnWAS Loc/Hrs: NA
Attended: Unattended
Fuel: None
After Hrs Service: None
FBO(s): None
Businesses: None
Ground Transport: None
Food Service: None
Dining: Nordhem - 218-436-6246 - 1 mile
Lodging: North Star Motor Inn - 218-436-2494 - 1 mile
Airport Events: None reported
Underwing Camp: No
Campgrounds: 16 campsites at Moose Park - 1 mile
Local Attractions: Karlstad Municipal Golf Club - Holes: 9
Moose Park - Moose Fest in August
Comments: None

FIELD ELEV. 1025'

(23D)

KARLSTAD

VICINITY MAP



N

SEC. CH: TWIN CITIES (N)

LAT: 48° 34.8'

LONG: 96° 32.5'

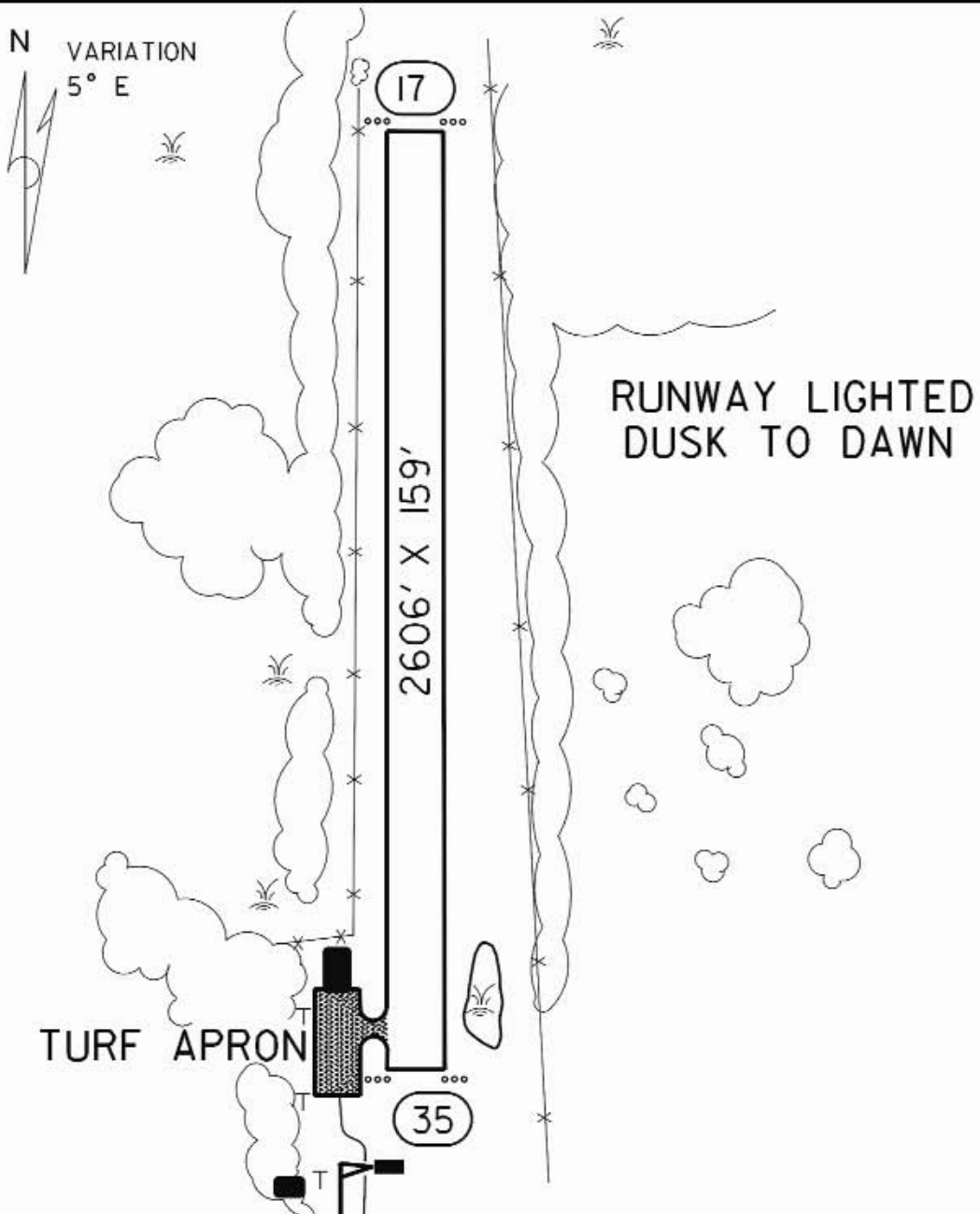
COMM: CTAF: 122.9

MPLS CTR: 132.15

TPA: 1825' (800')



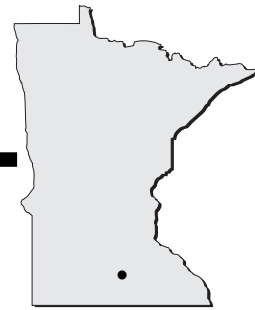
N VARIATION
5° E



KARLSTAD MUNICIPAL AIRPORT

KARLSTAD

Le Sueur - 12Y
www.cityoflesueur.com



Airport Manager: Ron Sinell - 507-665-2266 - rsinell@cityoflesueur.com

Contact Person: Ron Sinell - 507-665-2266 - rsinell@cityoflesueur.com

AWOS/ASOS: No

MnWAS Loc/Hrs: Administration Building - 24 hours

Attended: All/Mon-Fri/0800-1700

Fuel: 100LL - available 24 hours with credit card

After Hrs Service: None

FBO(s): Scott's Helicopter Services, Inc. - 507-665-4064 - copter@myclearwave.net - scottshelicopter.com

Businesses: Northland Helicopters, Inc. - 641-710-2636 - office@scottshelicopter.com

Ground Transport: City transit bus - www.cityoflesueur.com/city-departments/transit-city-bus/

Food Service: None

Dining: The Le Sueur Diner - 1 mile

Lodging: Downtown Motel - 1 mile

Airport Events: None reported

Underwing Camp: Yes

Campgrounds: Peaceful Valley - 2 miles

Local Attractions: Le Sueur Country Club & Golf Course - ½ mile
Mayo House & Museum
Green Giant Museum

Comments: None

FIELD ELEV. 868'

(12Y)

LE SUEUR

VICINITY MAP



SEC. CH: OMAHA NORTH

LAT: 44° 26.5'

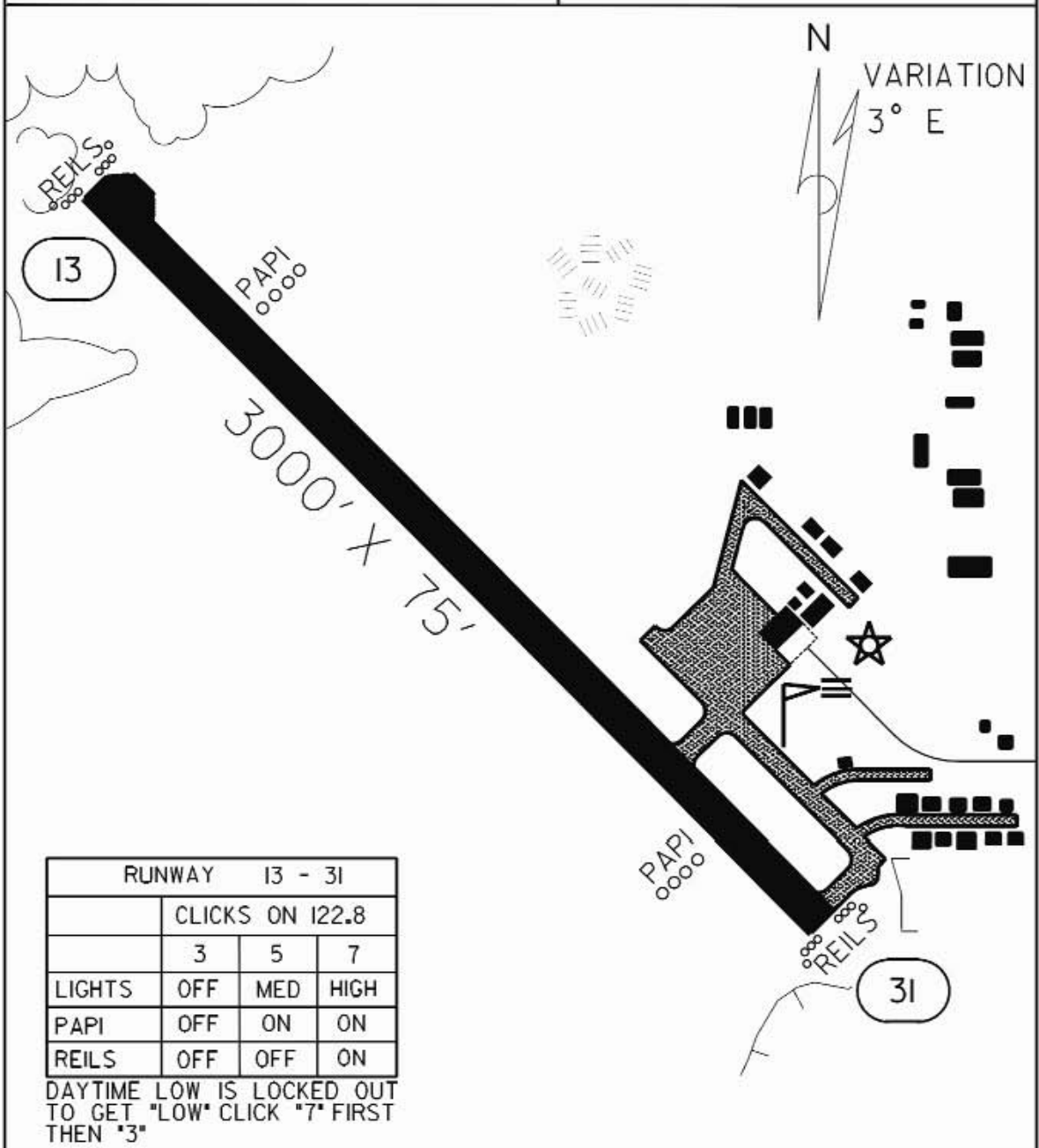
LONG: 93° 54.9'

COMM:

CTAF: 122.9 ACTIVATE 122.8 (L)

MPLS CTR: 135.0

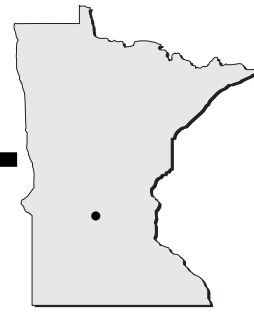
TPA: 1668' (800')



LE SUEUR MUNICIPAL AIRPORT

LE SUEUR

Litchfield - LJJ



Airport Manager: Glenn E. Young - 320-693-8571 - geyoung@hutchtel.net

Contact Person: Glenn E. Young - 320-693-8571 - geyoung@hutchtel.net

AWOS/ASOS: 320-693-6456 - VOR 109.0

MnWAS Loc/Hrs: Arrival/Departure Building - call 320-693-8571 for combination

Attended: Unattended

Fuel: 100LL, Jet A - available 24 hours with credit card

After Hrs Service: 320-693-8571

FBO(s): None

Businesses: None

Ground Transport: Courtesy car
Meeker County Transit - www.ecumenoflitchfield.org

Food Service: None

Dining: Golf Club (Peter's) - 320-693-6425 - 2 miles
VFW - 320-693-8211 - 3 miles

Lodging: Ripley Motel - 320-693-3227 - 1½ miles
Scottwood Motel - 320-693-2496 - 2½ miles
AmericInn Lodge & Suites - 320-693-1600 - 2½ miles

Airport Events: None reported

Underwing Camp: Yes

Campgrounds: Lake Ripley

Local Attractions: Litchfield Golf Course - Holes: 18
Lake Ripley
G.A.R. Hall-Museum
Civil War Museum

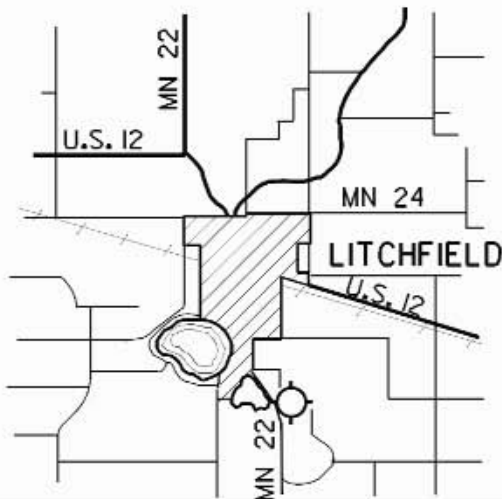
Comments: Monitor 122.9 for traffic

FIELD ELEV. 1140'

(LJF)

LITCHFIELD

VICINITY MAP



N

SEC. CH: TWIN CITIES (S)

LAT: 45° 05.8'

LONG: 94° 30.4'

COMM: CTAF: 122.9(L)

AWOS: 109.0 VOR

RCO FSS: 122.1R 109.0T

MPLS CTR: 125.5

TPA: 1940' (800')

APPROACH: VOR/DME,

GPS, RNAV, VOR



13

REIL

PAPI

LAKE

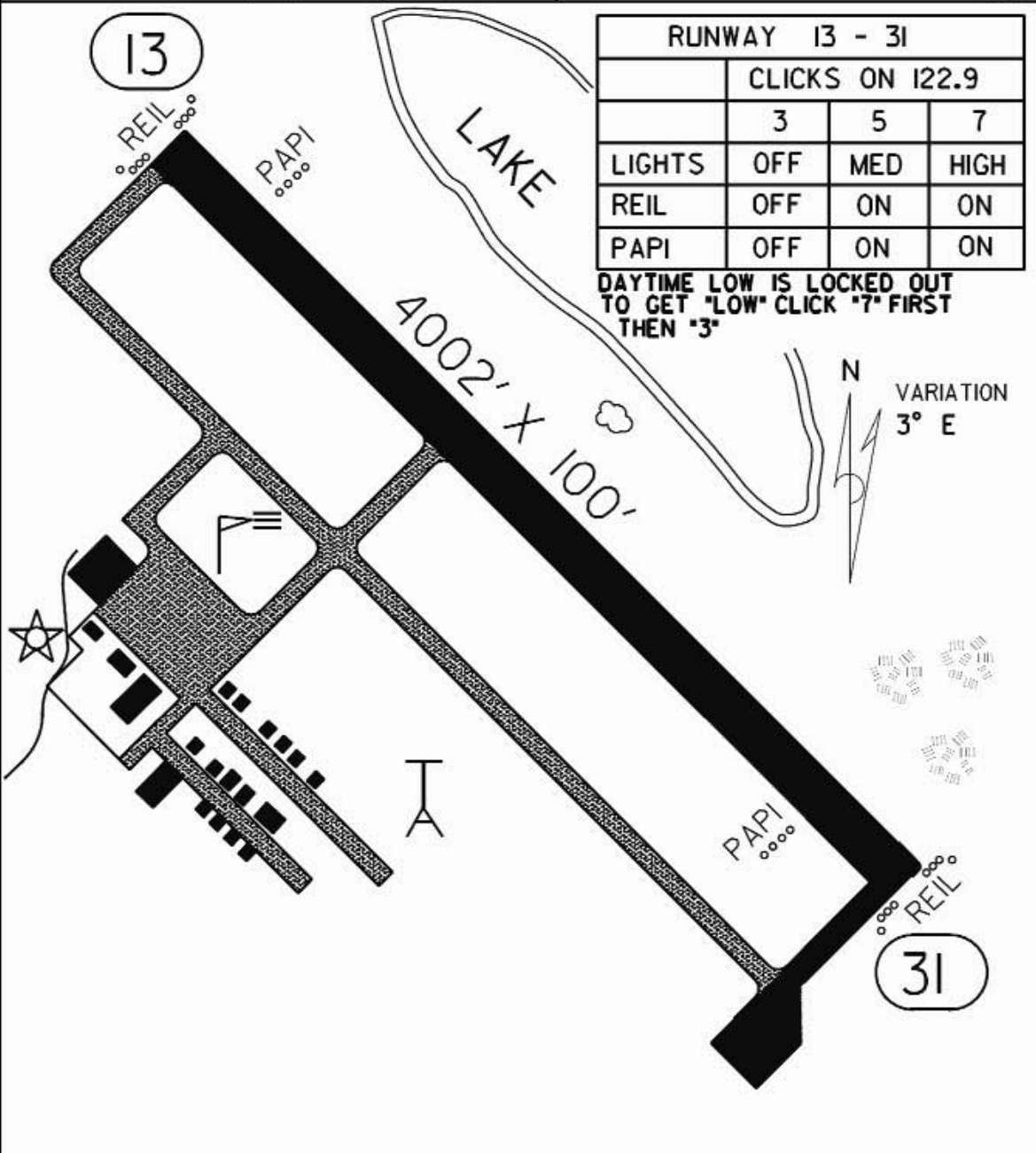
4002' X 100'

RUNWAY 13 - 31			
	CLICKS ON 122.9		
	3	5	7
LIGHTS	OFF	MED	HIGH
REIL	OFF	ON	ON
PAPI	OFF	ON	ON

DAYTIME LOW IS LOCKED OUT TO GET "LOW" CLICK "7" FIRST THEN "3"

N

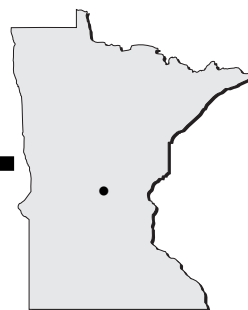
VARIATION 3° E



LITCHFIELD MUNICIPAL AIRPORT

LITCHFIELD

Little Falls - LXL



- Airport Manager:** Tom Olson - 320-616-5525 - lxl@littlefallswireless.com
- Contact Person:** Big Sky Aviation, Inc. - 320-616-5525 - bigsky@littlefallswireless.com
- AWOS/ASOS:** 320-632-6791 - VHF 119.450
- MnWAS Loc/Hrs:** Arrival/Departure Building - 24 Hours
- Attended:** All/Mon-Fri/0800-1700
- Fuel:** 100LL - available 24 hours with credit card
- After Hrs Service:** 320-360-6661
- FBO(s):** Big Sky Aviation, Inc. - 320-616-5525 - bigsky@littlefallswireless.com
- Businesses:** None
- Ground Transport:** Taxi - 320-632-4104; Courtesy Car; Auto Rental - 320-414-0300; TriCAP; Transit Connection - www.tricap.org/bus_services.html
- Food Service:** Vending machines
- Dining:** Cabin Fever - 320-632-2356 - 3 miles
Perkins - 320-632-5610
Many fast food restaurants
- Lodging:** Country Inn - 320-632-1000
Super 8 Motel - 320-632-2351
AmericInn Motel - 320-632-1964
- Airport Events:** None reported
- Underwing Camp:** Yes
- Campgrounds:** Lindbergh State Park
- Local Attractions:** Public Golf Course - 320-616-5520 - Holes: 18
Lindbergh State Park
Lindbergh Interpretive Center
Pine Grove Park Zoo
Camp Ripley Military Museum
Boyhood home of Charles Lindbergh, visit his home and museum.
Arts, crafts & antique auto show - second weekend of September
- Comments:** None

FIELD ELEV. 1123'

(LXL)

LITTLE FALLS



SEC. CH: TWIN CITIES (S)

LAT: 45° 57.0'

LONG: 94° 21.0'

COMM: CTAF: 122.8 (L)

AWOS: 119.450 VHF

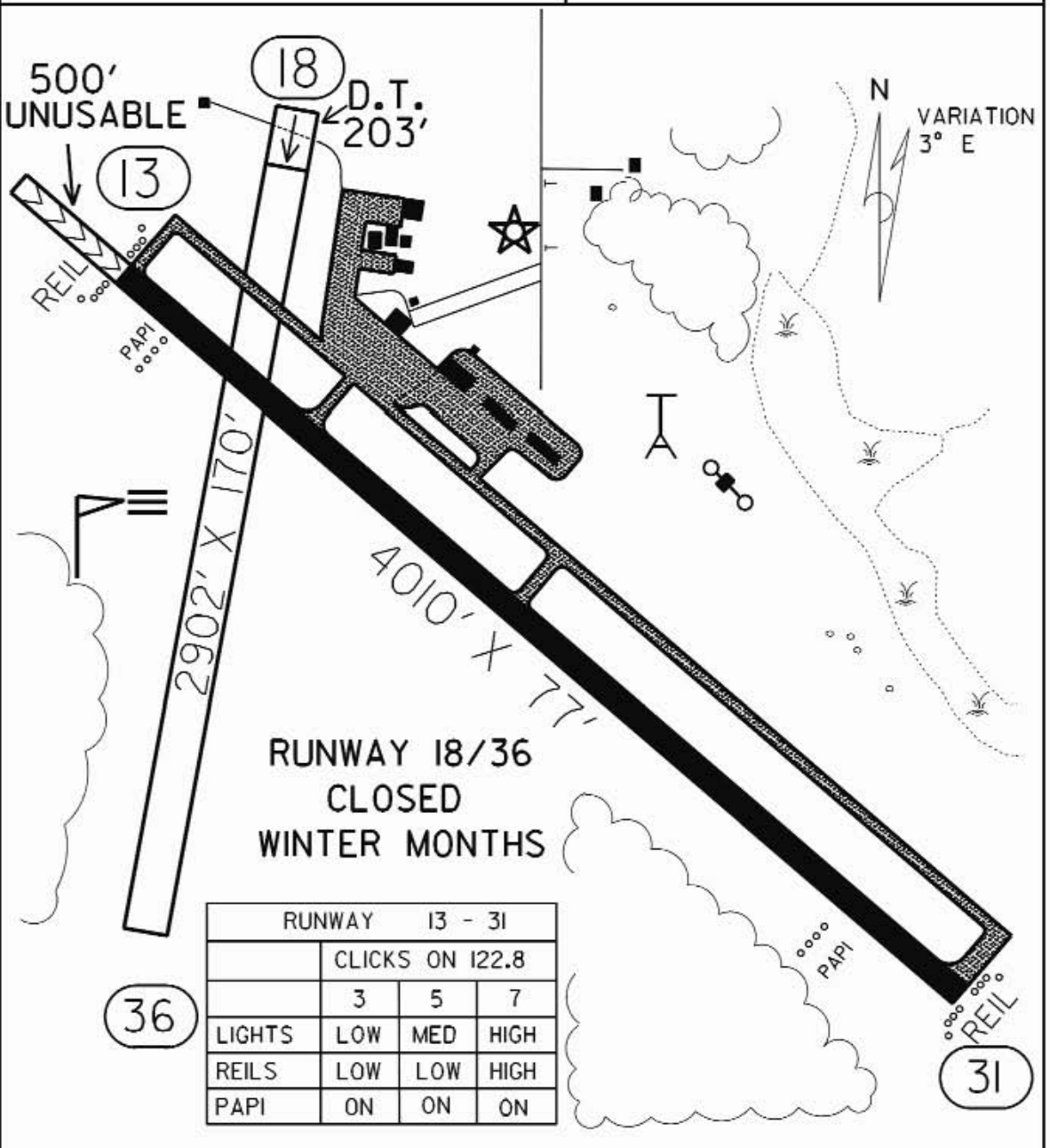
MPLS CTR: 118.05

GCO: 121.725

NDB: (LXL) 359

TPA: 1923' (800')

APPROACH: NDB, RNAV(GPS)



RUNWAY 13 - 31			
CLICKS ON 122.8			
	3	5	7
LIGHTS	LOW	MED	HIGH
REILS	LOW	LOW	HIGH
PAPI	ON	ON	ON

LITTLE FALLS - MORRISON COUNTY AIRPORT LITTLE FALLS
(CHARLES A. LINDBERGH FIELD)

Littlefork - 13Y



Airport Manager: Mike Fairchild - 218-278-6710 - lttlfork@hotmail.com

Contact Person: Mike Fairchild - 218-278-6710 - lttlfork@hotmail.com

AWOS/ASOS: No

MnWAS Loc/Hrs: NA

Attended: Unattended

Fuel: None

After Hrs Service: None

FBO(s): None

Businesses: None

Ground Transport: None

Food Service: None

Dining: JC's Restaurant - 218-278-6613 - 1½ miles
Hometown Café & Motel - 218-278-4788 - 1½ miles

Lodging: Hometown Café & Motel - 218-278-4788 - 1½ miles

Airport Events: None reported

Underwing Camp: No

Campgrounds: Lofgren Park - 1½ miles

Local Attractions: Golfing in International Falls - 19 miles
Littlefork River
Fishing
Hunting
Hiking
ATV trails

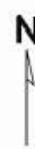
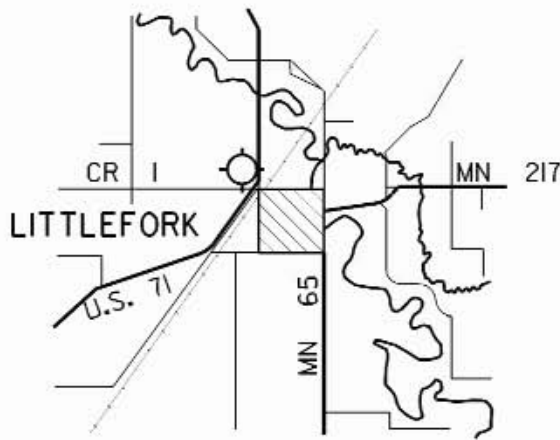
Comments: None

FIELD ELEV. 1145'

(13Y)

LITTLEFORK

VICINITY MAP



SEC. CH: TWIN CITIES (N)
 LAT: 48° 25.0'
 LONG: 93° 35.2'
 COMM: CTAF: 122.9
 MPLS CTR: 120.9
 TPA: 1940' (795')
 APPROACH: RNAV(GPS)

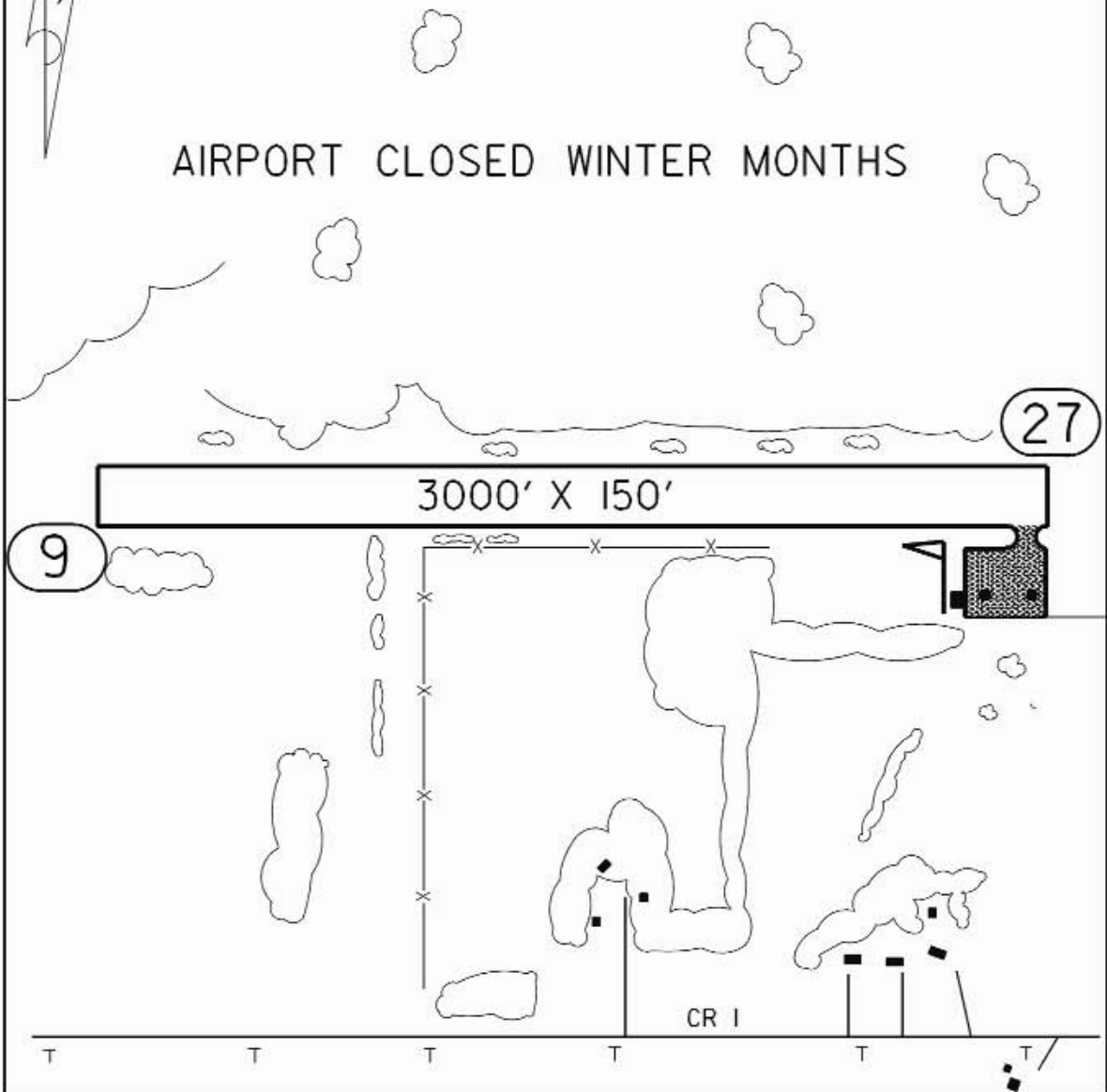


N



VARIATION
 2° E

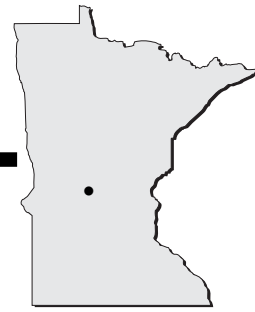
AIRPORT CLOSED WINTER MONTHS



LITTLEFORK MUNICIPAL
 HANOVER AIRPORT

LITTLEFORK

Long Prairie - 14Y



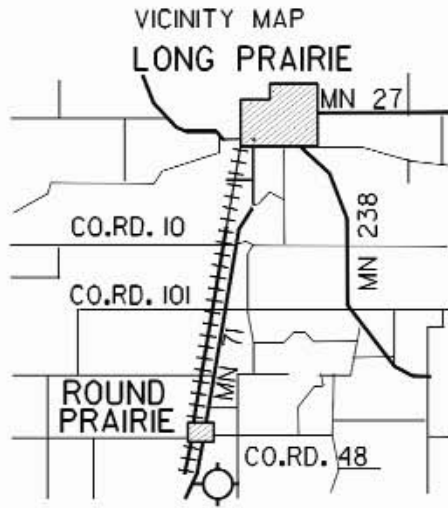
- Airport Manager:** Dave Venekamp - 320-732-2167 - info@longprairie.govoffice.com
- Contact Person:** Chad Kuehne - 320-732-2167 - info@longprairie.govoffice.com
- AWOS/ASOS:** 320-732-3508 - VHF 118.65
- MnWAS Loc/Hrs:** Arrival/Departure Building - 24 hours
- Attended:** Unattended
- Fuel:** 100LL - fuel available 24 hours with credit card
- After Hrs Service:** 320-732-2156
- FBO(s):** Popple Creek Air - 973-953-5462 - 122.9 - dgfinchjr@yahoo.com
- Businesses:** Janson Flying Service, Inc. - 218-631-9049 - 122.8
- Ground Transport:** Courtesy car available 24 hours
Rainbow Rider - www.rainbowriderbus.com
- Food Service:** Pop
- Dining:** Subway - 5 miles
Griff's Pizza - 5 miles
Gene O's - 5 miles
Pier 71 - 5 miles
Dairy Queen - 5 miles
Hardee's - 5 miles
- Lodging:** Budget Host - 320-732-6118 - 5 miles
Super 8 Motel - 5 miles
- Airport Events:** None reported
- Underwing Camp:** Yes
- Campgrounds:** Lake Osakis Campgrounds
Big Birch Campgrounds
Sauk Centre Campgrounds
R & L Campgrounds - 6 miles
Big Sauk Resort
- Local Attractions:** Long Prairie Golf Course - Holes: 18
Sauk Centre Golf Course - Holes: 9 & 18
Eagle Bend Golf Course - Holes: 9
Good swimming lake & park in Long Prairie
Museums (Todd County & Christie House)
Veteran's Memorial Wall
- Comments:** People welcome to fly in to camp. Bathroom facility in pilots' lounge. Grill & picnic table.

FIELD ELEV. 1332'

(14Y)

LONG PRAIRIE

N



SEC. CH: TWIN CITIES (S)

LAT: 45° 53.9'

LONG: 94° 52.4'

COMM: CTAF: 122.9 (L)

AWOS: 118.65 VHF

MPLS CTR: 126.1

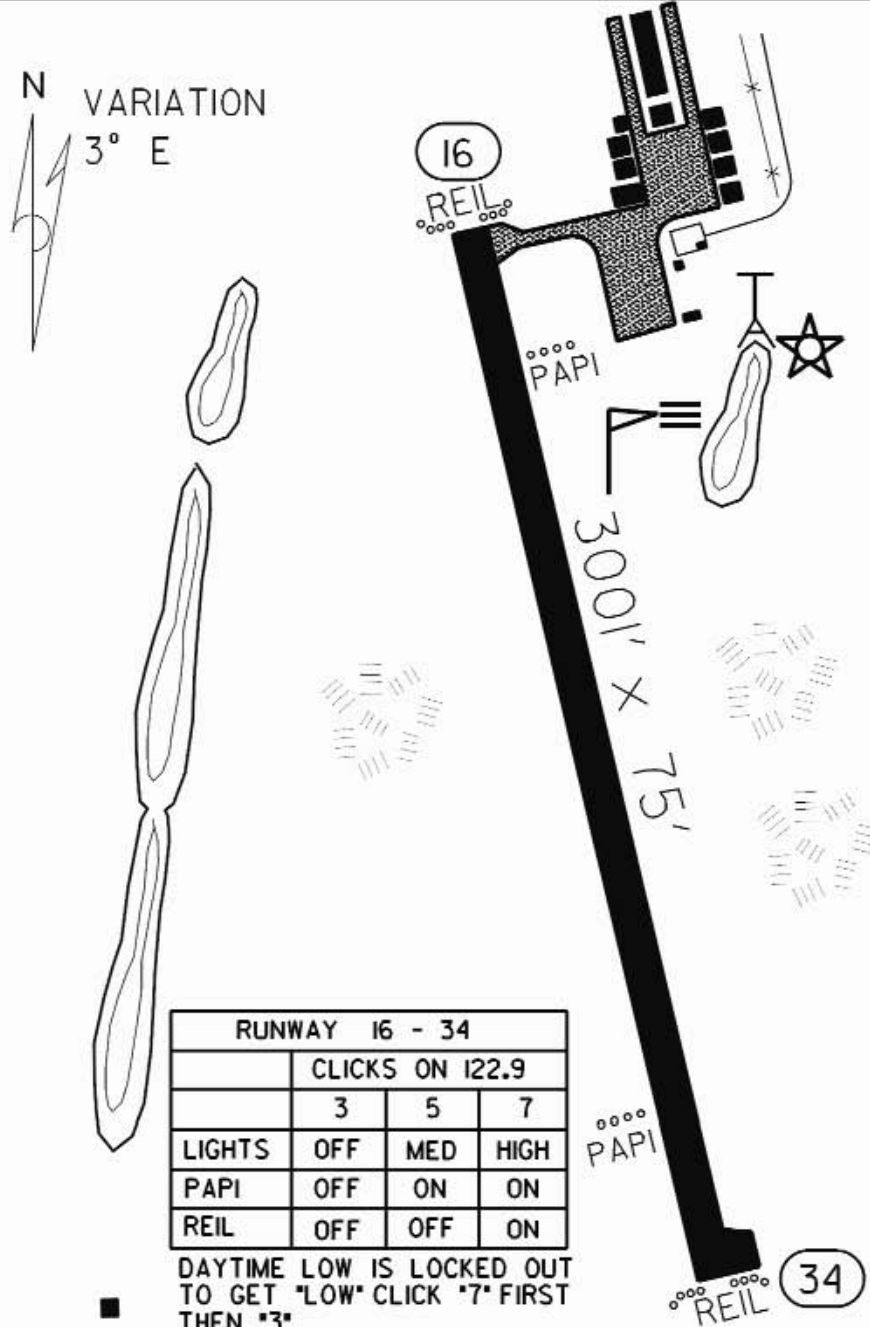
TPA: 2130' (798')

APPROACH: RNAV, GPS



N

VARIATION
3° E



RUNWAY 16 - 34			
	CLICKS ON 122.9		
	3	5	7
LIGHTS	OFF	MED	HIGH
PAPI	OFF	ON	ON
REIL	OFF	OFF	ON

DAYTIME LOW IS LOCKED OUT
TO GET "LOW" CLICK "7" FIRST
THEN "3"

LONG PRAIRIE MUNICIPAL AIRPORT
(TODD FIELD)

LONG PRAIRIE

Longville - XVG

www.longville.com/airport.html



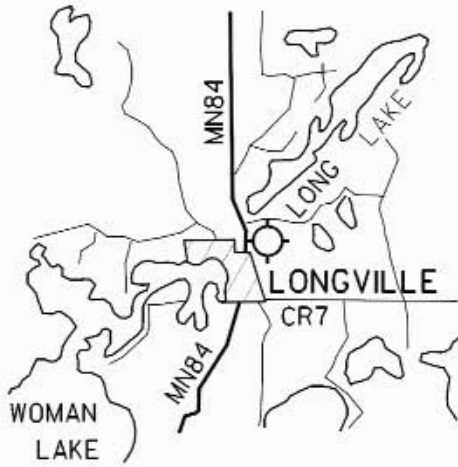
- Airport Manager:** Dayna Merten - 218-363-2022 - cityoflngvl@arvig.net
- Contact Person:** City Offices - 218-363-2022 - cityoflngvl@arvig.net
- AWOS/ASOS:** 218-363-3347 - VHF 118.275
- MnWAS Loc/Hrs:** Arrival/Departure Building - 24 hours
- Attended:** Unattended
- Fuel:** 100LL - available 24 hours with credit card
- After Hrs Service:** None
- FBO(s):** None
- Businesses:** None
- Ground Transport:** Courtesy car available
- Food Service:** None
- Dining:** Patrick's Fine Dining - 218-363-2995 - ¾ mile
Frosty's - 218-363-2299
Docksider MLS - 218-363-9703
Common Grounds - 218-363-2292
- Lodging:** Longville Inn - 218-363-2400 - ½ mile
Long Birch Lodge - 218-363-2371 - ½ mile
Camp Of My Dreams (B&B) - 218-363-2507 - ¼ mile
- Airport Events:** Fly-In Pancake Breakfast - first Sunday in August
- Underwing Camp:** No
- Campgrounds:** Austin Swamp - 1¼ miles
- Local Attractions:** Ridgewood Golf Course - 5 miles; Women Lakes Chain
- Comments:** Airport manager's phone & information phone hours - 8:30 A.M.-3:30 P.M. - Mon-Fri
Longville Lakes Clinic - 218-363-3300
Longville City Hall - 218-363-2022
Cass County Sheriff's Office (non-emergency) - 218-547-1424
Time & temperature - 218-547-3535
Weather machine, restrooms & pilot lounge located in City Hall immediately west of the hangar area - entry code is the sum of the digits in the CTAF.
Pilot computer with Internet access.

FIELD ELEV. 1337'

(XVG)

LONGVILLE

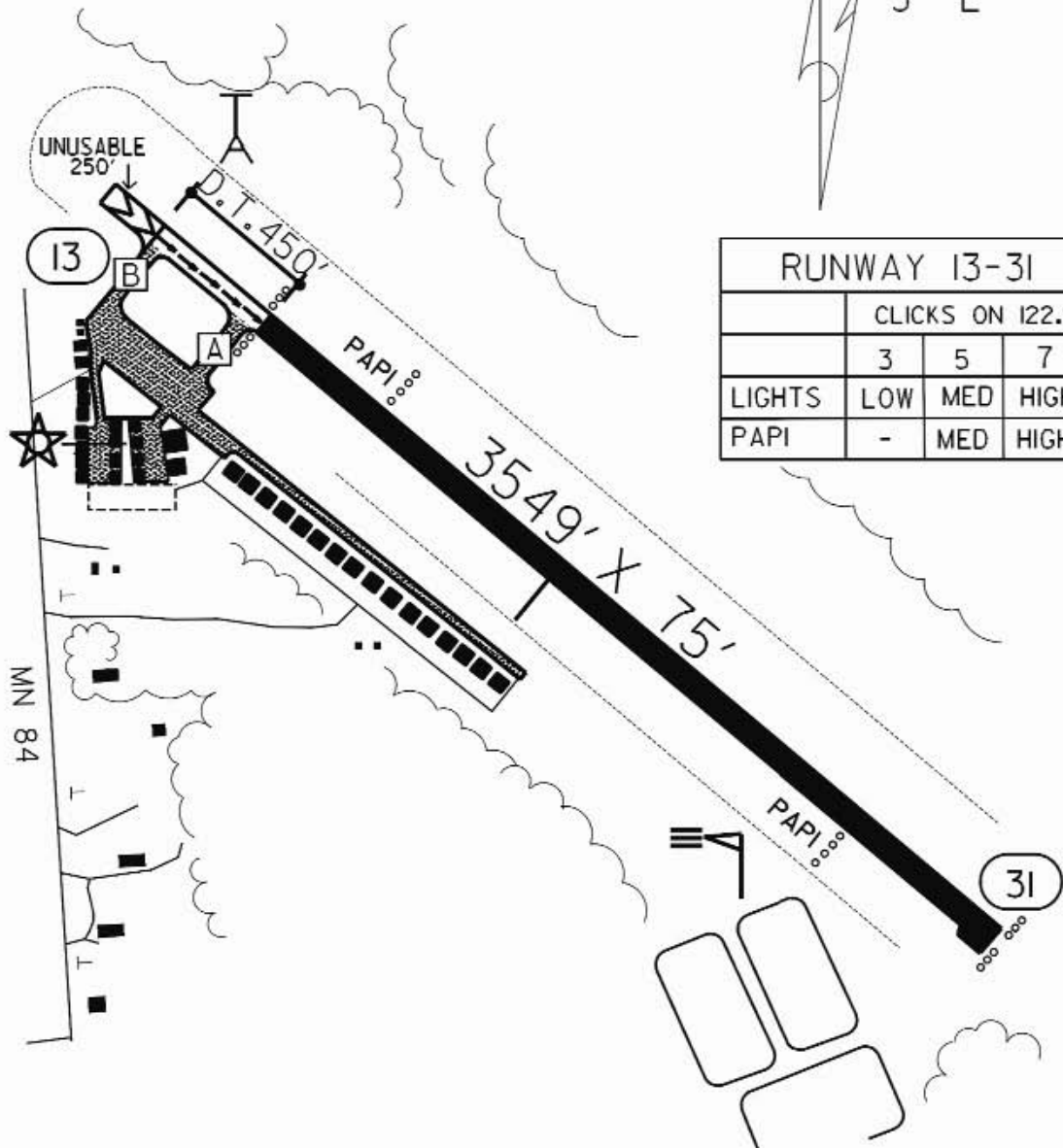
VICINITY MAP



SEC. CH: TWIN CITIES (N)
 LAT: 46° 59.4'
 LONG: 94° 12.2'
 COMM: CTAF: 122.9 (L)
 AWOS: 118.275 VHF
 MPLS CTR: 118.05
 NDB: (XVG) 392
 TPA: 2137' (800')
 APPROACH: NDB, RNAV,
 GPS



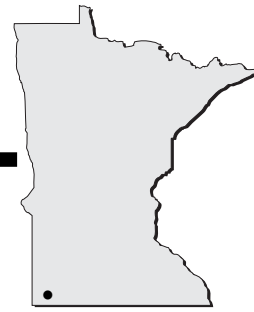
N VARIATION
 3° E



LONGVILLE MUNICIPAL AIRPORT

LONGVILLE

Luverne - LYV
www.cityofluverne.org



- Airport Manager:** Ben Baum - 507-283-5041 - ben@sierradeltaaviation.com
- Contact Person:** Ben Baum - 507-283-5041 or 507-413-5028 - ben@sierradeltaaviation.com
- AWOS/ASOS:** 507-283-5027 - VHF 119.825
- MnWAS Loc/Hrs:** Arrival/Departure Building - 24 hours
- Attended:** All/Monday-Friday/0800-1700
- Fuel:** 100LL, Jet A - available 24 hours with credit card
- After Hrs Service:** 605-413-5028
- FBO(s):** Sierra Delta Aviation LLC - 507-283-5041 - 122.7 - ben@sierradeltaaviation.com - www.sierradeltaaviation.com
- Businesses:** AgriMax LLC - 218-891-2211 - phil@agrimaxllc.com - agrimaxllc.com
- Ground Transport:** Courtesy car
Herman Motors - 507-283-4427
OK Taxi - 507-227-9591
Rock County Heartland Express - www.co.rock.mn.us/heartland_express.html
- Food Service:** Vending
- Dining:** Chit Chats - 507-283-4458 - 1½ miles
Howling Dog Saloon - 507-283-4698 - 1½ miles
Pizza Ranch - 507-283-2379 - 1¾ miles
Sharkees Sports Bar - 507-283-4942 - 1½ miles
McDonald's/Subway/Taco Johns - 1 mile
- Lodging:** Super 8 Motel - 507-283-9541 - 1 mile
Comfort Inn - 507-283-9488 - 1½ miles
Hillcrest - 507-283-2363 - 3 miles
Cozy Rest - 507-283-4461 - 2 miles
Sunrise - 507-283-2347 - 3 miles
- Airport Events:** None reported
- Underwing Camp:** Yes
- Campgrounds:** Blue Mound State Park - 507-283-1307 - 5½ miles
- Local Attractions:** Luverne Country Club Golf Course
Blue Mound State Park 507-283-1307
Buffalo Days - first weekend in June
Tri-State Band Festival - last Saturday in September
Farmers Market - Summers - every Thursday - 4:00 PM-7:00 PM
- Comments:** Aircraft storage & free tiedowns; free courtesy car; pilot lounge open 24 hours; low cost 100LL; parachuting weekends & holidays

FIELD ELEV. 1435'

(LYV)

LUVERNE

VICINITY MAP



N

SEC. CH: OMAHA NORTH

LAT: 43° 37.01'

LONG: 96° 13.06'

COMM: CTAF: 122.7

AWOS: 119.825 VHF

SIoux FALLS APP: 125.8

TPA: 2230' (795')

APPROACH: RNAV(GPS)



N

VARIATION
5° E

18

REIL

PAPI

4200' X 75'

B

U.S. 75

PAPI

36

REIL

RUNWAY 18 - 36			
CLICKS ON 122.7			
	3	5	7
LIGHTS	OFF	MED	HIGH
PAPI	OFF	ON	ON
REIL	OFF	OFF	ON

DAYTIME LOW IS LOCKED OUT
TO GET 'LOW' CLICK '7' FIRST
THEN '3'

LUVERNE MUNICIPAL AIRPORT
(QUENTIN AANENSON FIELD)

LUVERNE

Madison - DXX



Airport Manager: Michael Dahle - 320-333-9300 - m.dahle@kleinbank.com

Contact Person: Michael Dahle - 320-333-9300 - m.dahle@kleinbank.com

AWOS/ASOS: 320-598-3863 - NDB 341

MnWAS Loc/Hrs: Arrival/Departure Building - 24 hours

Attended: Unattended

Fuel: 100LL - call 320-333-9300 (Jeff Olson, Sidney Johnson)

After Hrs Service: None

FBO(s): None

Businesses: None

Ground Transport: Prairie 5 Rides - www.prairiefive.com/trans.htm

Food Service: None

Dining: DeToy's - 2 miles
After 5 - 2 miles
Dairy Queen - 2 miles
Pantry - 2 miles

Lodging: Lou's Lodge - 320-598-7518 - 3 miles

Airport Events: Annual Fly-In Breakfast - fourth Sunday in September

Underwing Camp: Yes

Campgrounds: Lac Qui Parle State Park - 15 miles

Local Attractions: Madison Country Club - 2½ miles
Stock car racing - Saturday's during the Summer
Octoberfest - second week in October
County Fair - second weekend in September

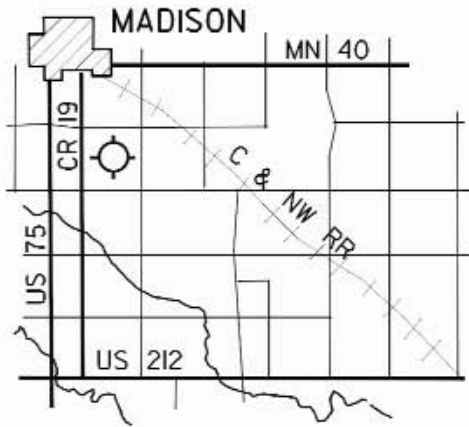
Comments: Runway 8/26 closed Winter months

FIELD ELEV. 1083'

(DXX)

MADISON

VICINITY MAP



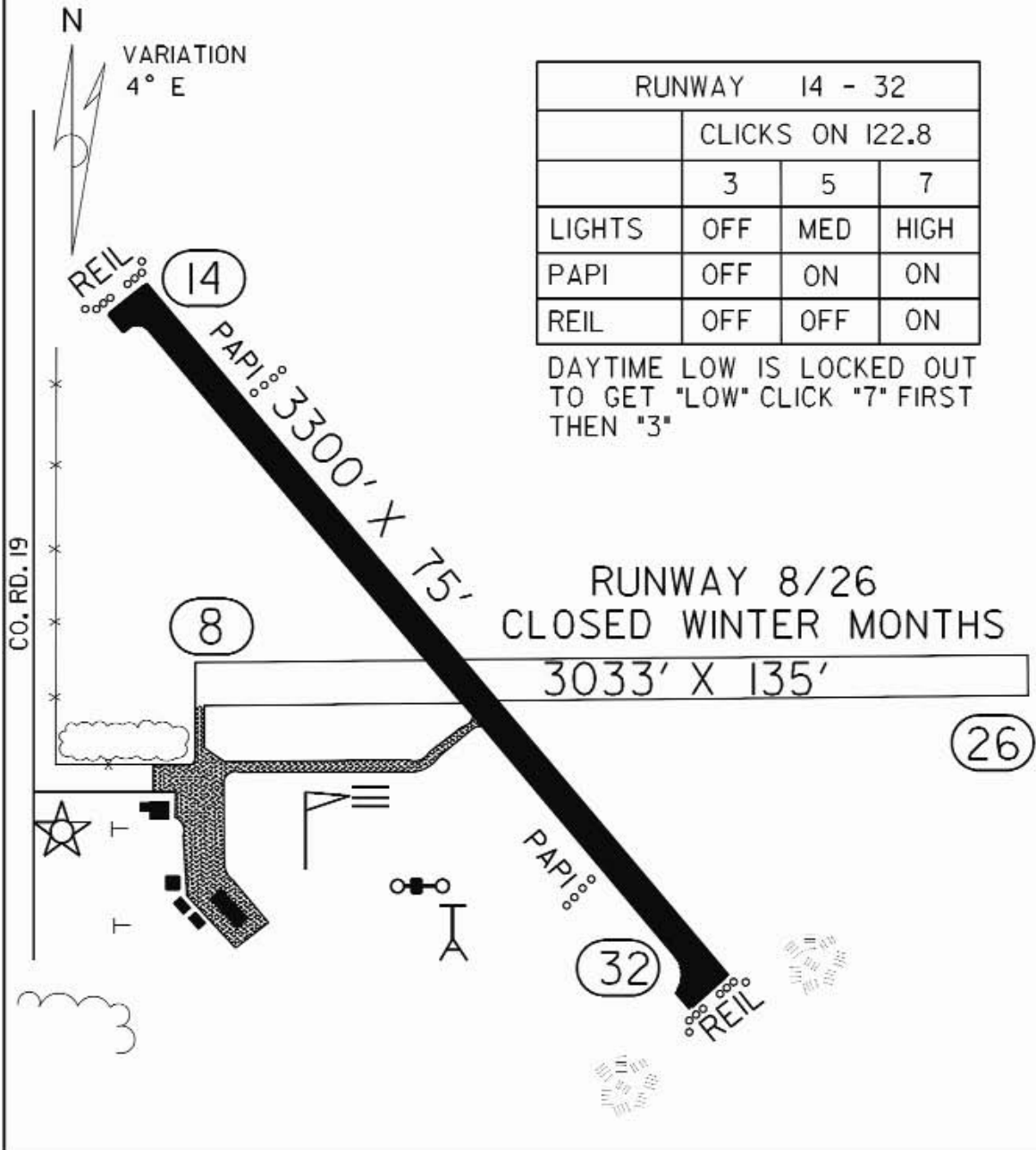
SEC. CH: TWIN CITIES (S)
 LAT: 44° 59.2'
 LONG: 96° 10.7'
 COMM: CTAF: 122.8(L)
 AWOS: 34I NDB
 RCO FSS: 122.3
 MPLS CTR: 128.5
 TPA: 1880' (797')
 APPROACH: GPS & NDB



VARIATION
 4° E

RUNWAY 14 - 32			
CLICKS ON 122.8			
	3	5	7
LIGHTS	OFF	MED	HIGH
PAPI	OFF	ON	ON
REIL	OFF	OFF	ON

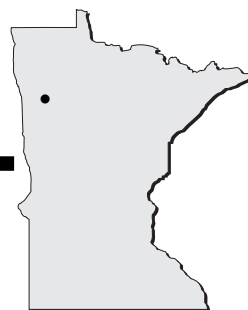
DAYTIME LOW IS LOCKED OUT
 TO GET "LOW" CLICK "7" FIRST
 THEN "3"



LAC QUI PARLE COUNTY AIRPORT
 (BUD FRYE FIELD)

MADISON

Mahnomen - 3N8



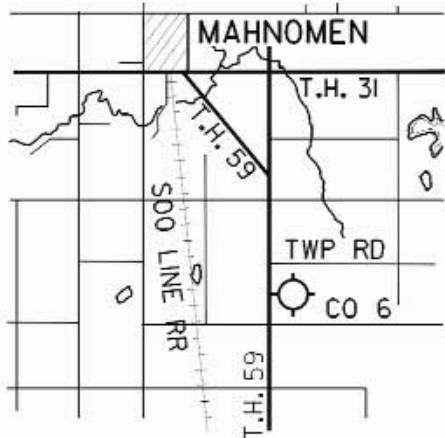
-
- Airport Manager:** Bill Nelson - 218-280-1585
Contact Person: Mike Nelson - 218-935-5076 or 218-280-1585
- AWOS/ASOS:** No
- MnWAS Loc/Hrs:** Arrival/Departure Building - 24 hours - use door code 1229 - phone - 218-936-5601
- Attended:** Unattended
- Fuel:** 100LL - available 24 hours with credit card
- After Hrs Service:** 218-280-1585
- FBO(s):** None
- Businesses:** Crawford Aviation, Inc. - 701-269-8378
Dev-Air, Inc. - 218-935-2186 - 122.9 - devries@arvig.net
- Ground Transport:** Limo service from the airport any time of day - 218-935-2711
Mahnomen County Heartland Express - www.mahnomencounty-mn.org/heartland_express.html
- Food Service:** None
- Dining:** Shooting Star Casino - 800-453-STAR - 4½ miles
Red Apple Cafe - 218-935-9918
Pinehurst Resort Dining Room - 218-935-5745
Hilltop Supper Club - 218-473-2652
- Lodging:** Shooting Star Casino - 800-453-STAR - 4½ miles
Stardust Suites - 218-935-2761 - 4½ miles
Pinehurst Resort - 218-935-5745
- Airport Events:** None reported
- Underwing Camp:** Yes
- Campgrounds:** R.V. camping at casino
Camping at fairgrounds
- Local Attractions:** Mahnomen Country Club - 218-935-5188 - 5 miles; indoor swimming pool & tennis court at school and at the Casino; many resorts around the Mahnomen area; Golden Eagle Bingo - 218-935-5385; Shooting Star Casino - 800-453-STAR; Gateway to Itasca State Park
- Comments:** Additional airport contact person phone - 701-238-0944; Mahnomen Airport has free tiedowns. The Casino will pick up at the airport any time of the day, 7 days a week - use phone in the airport office & call 218-935-2711. Door Code 1229. For current local weather information go to www.rwis.dot.state.mn.us, click on District 4 and then T.H. 59. Runway 9/27 will not be plowed in the winter months, but it can be used for ski flying.

FIELD ELEV. 1247'

(3N8)

MAHNOMEN

VICINITY MAP



N
 SEC. CH: TWIN CITIES (N)
 LAT: 47° 15.6'
 LONG: 95° 55.7'
 COMM: CTAF: 122.9
 MPLS CTR: 134.75
 TPA: 1800' (553')



N VARIATION

5° E



T.H. 59

T
T
T
T
T
T

17

RUNWAY 17 - 35			
	CLICKS ON 122.9		
	3	5	7
LIGHTS	OFF	MED	HIGH
PAPI	OFF	MED	HIGH
REIL	OFF	MED	HIGH

DAYTIME LOW IS LOCKED OUT
 TO GET "LOW" CLICK "7" FIRST
 THEN "3"



9

2696' X 120'

27

RUNWAY 9/27 AVAILABLE
 FOR SKIPLANE USE
 DEC - MAR
 CALL FOR CURRENT
 CONDITIONS

3400' X 75'

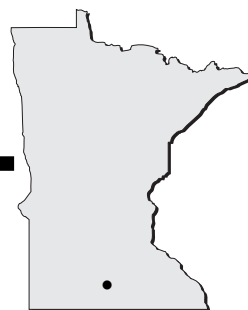


35

MAHNOMEN COUNTY AIRPORT

MAHNOMEN

Mankato - MKT
www.mankato-mn.gov

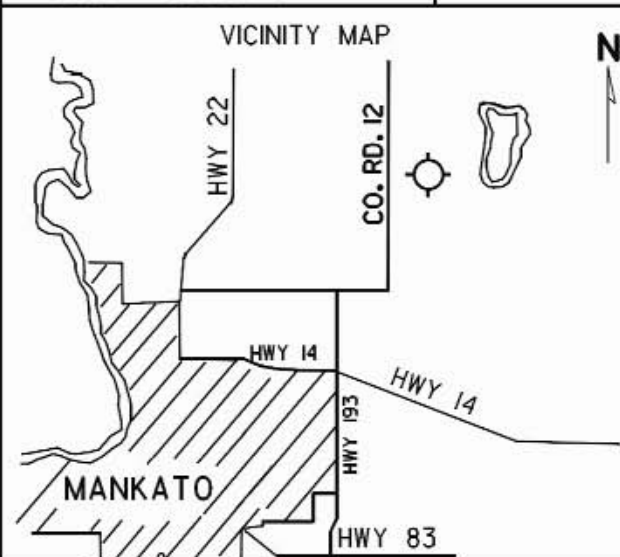


- Airport Manager:** Kevin Baker - 507-381-4174 - kbaker@city.mankato.mn.us
- Contact Person:** Kevin Baker - 507-381-4174 - kbaker@city.mankato.mn.us
- AWOS/ASOS:** 507-625-3726 - VOR 110.8
- MnWAS Loc/Hrs:** Arrival/Departure Building-Flight Training Area - Mon-Fri, 7:00 A.M.-5:00 P.M., Sat-Sun, 8:00 A.M.-5:00 P.M.
Arrival/Departure Building-Transient Area - business hours
- Attended:** All/Mon-Fri/0700-2000, All/Sat-Sun/0800-1900
- Fuel:** 100LL, Jet A - 100LL only available 24 hours with credit card
- After Hrs Service:** 507-469-0228
- FBO(s):** North Star Aviation, Inc. - 507-625-6006 - 122.725 - northstar@flymankato.com - www.flymankato.com
- Businesses:** Mankato State University - 800-722-0544 - aviation@mnsu.edu - www.mnsu.edu
- Ground Transport:** Courtesy car available; Kato Cab - 507-388-7433; Enterprise Rent-a-Car - 507-388-8865; Hertz Rent-a-Car - 507-304-6737
- Food Service:** Vending machines; catering
- Dining:** Baker's Square - 507-345-4240 - 3½ miles
Applebee's - 507-386-1010 - 3 miles
Red Lobster - 507-386-7007 - 3 miles
- Lodging:** Budgetel Inn - 800-428-3438 - 5 miles; The Comfort Inn - 507-388-5107 - 5 miles; Holiday Inn - 507-345-1234; Best Western - 507-625-9333 - 5 miles; Super 8 Motel - 507-387-4041; Riverfront Inn - 507-388-1638; Days Inn - 800-325-2525; Butler House Bed & Breakfast - 507-387-5055; Fairfield Inn - 507-386-1220; AmericInn Motel & Suites - 507-345-8011; Microtel Inn & Suites - 507-388-2818; Country Inn & Suites - 507-388-8555; Grand Stay Suites - 507-388-8688; Hilton Garden Inn - 507-344-1111; Holiday Inn Express - 507-388-0880
- Airport Events:** EAA Fly-In Breakfast - third Sunday in August
- Underwing Camp:** Yes
- Campgrounds:** State, county & city facilities
- Local Attractions:** North Links Golf Course; Terrace View Golf Course; Minneopa Golf Course; shopping; state, county & city parks; Civic Center; Mt Kato Ski; walking; biking; hiking trails along the river & throughout the community
- Comments:** Overnight hangar space available for most aircraft. Tiedown fee.

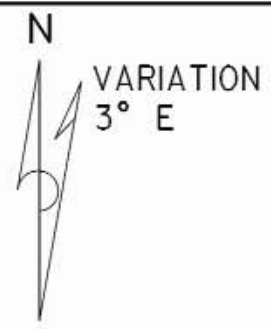
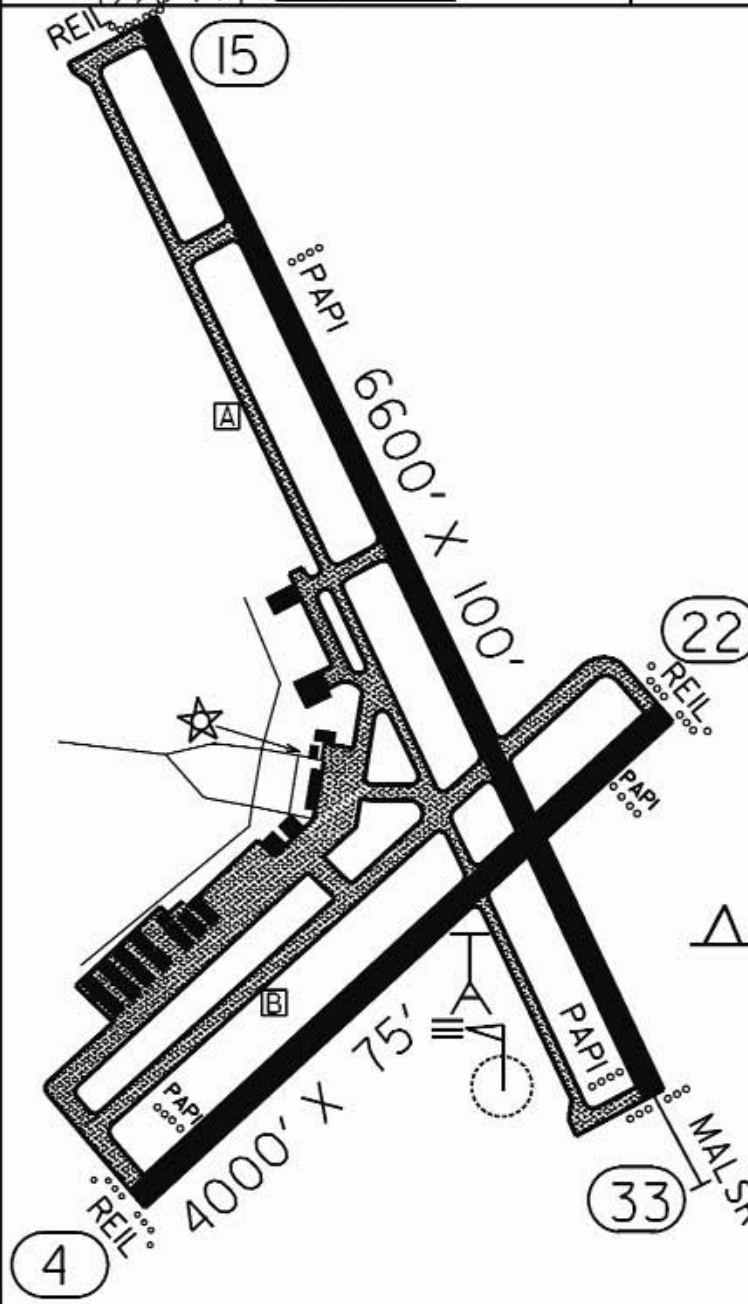
FIELD ELEV. 1021'

(MKT)

MANKATO



SEC. CH: OMAHA NORTH
 LAT: 44° 13.4'
 LONG: 93° 55.2'
 COMM: CTAF: 122.725 (L)
 AWOS: 110.8 VOR
 RCO FSS: 122.1R 110.8T
 MPLS CTR: 135.0
 TPA: 2021' (100')
 APPROACH: ILS, VOR, RNAV(GPS)



RUNWAY 15 - 33			
	CLICKS ON 122.725		
	3	5	7
LIGHTS	OFF/LOW	MED	HIGH
PAPI	OFF	ON	ON
REIL (15)	OFF	OFF	ON
MALSR	LOW	MED	HIGH
TAXI	OFF/LOW	MED	HIGH

RUNWAY 4 - 22			
	CLICKS ON 122.725		
	3	5	7
LIGHTS	OFF/LOW	MED	HIGH
PAPI	OFF	ON	ON
REIL	OFF	OFF	ON
TAXI	OFF	MED	HIGH

MANKATO REGIONAL AIRPORT
 (SOHLER FIELD)

MANKATO

Maple Lake - MGG



Airport Manager: Gerald Sawatzke - 320-963-3738
cityshop@lakedalelink.net

Contact Person: Gerald Sawatzke - 612-490-8459
cityshop@lakedalelink.net

AWOS/ASOS: 320-963-3300 - VHF 128.325

MnWAS Loc/Hrs: Arrival/Departure Building - same as attendance schedule

Attended: All/All/Daylight

Fuel: 100LL - available 24 hours with credit card

After Hrs Service: 320-963-5967

FBO(s): None

Businesses: None

Ground Transport: None

Food Service: None

Dining: Madigan's Pub & Grill, Inc. - 320-963-6660

Lodging: Country Inn - Buffalo - 800-456-4000 - 8 miles
Super 8 - Buffalo - 763-682-5930 - 8 miles
AmerinInn - Annandale - 800-634-3444 - 7 miles

Airport Events: Fly-In - first Sunday after Labor Day

Underwing Camp: Yes

Campgrounds: Schroeder Resort - 6½ miles

Local Attractions: Albion Ridges Golf Course - 6 miles
Whispering Pines Golf Course - 8 miles
Resort area
Many lakes

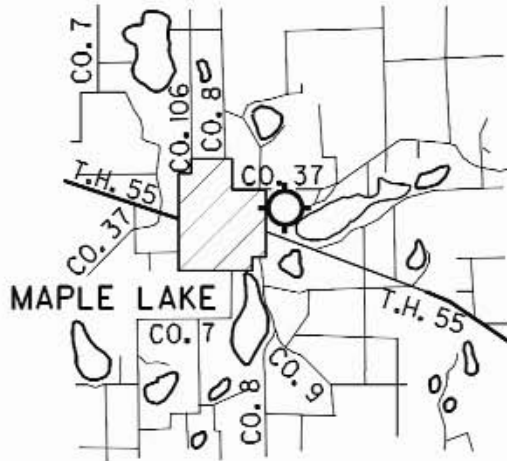
Comments: None

FIELD ELEV. 1028'

(MGG)

MAPLE LAKE

VICINITY MAP



N

SEC. CH: TWIN CITIES (S)

LAT: 45° 14.2'

LONG: 93° 59.1'



COMM: CTAF: 122.8

AWOS: 128.325 VHF

MPLS APP: 126.5

TPA: 1828' (800'/828')

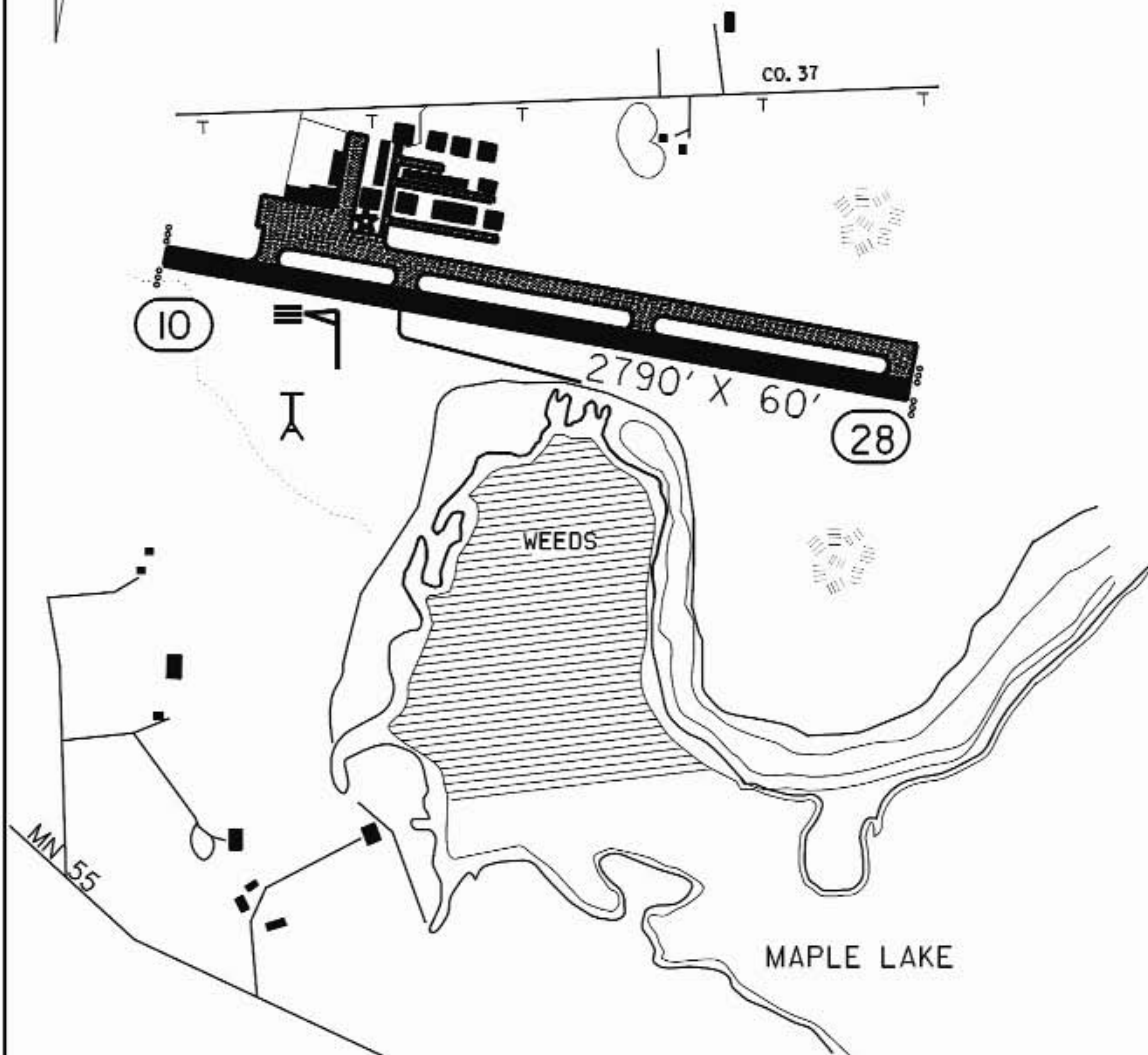
APPROACH: VOR,
RNAV(GPS)

N



VARIATION
3° E

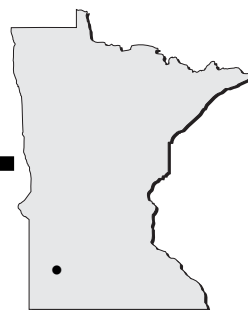
RUNWAY LIGHTED
DUSK TO DAWN



MAPLE LAKE MUNICIPAL AIRPORT

MAPLE LAKE

Marshall - MML
www.charter-first.com

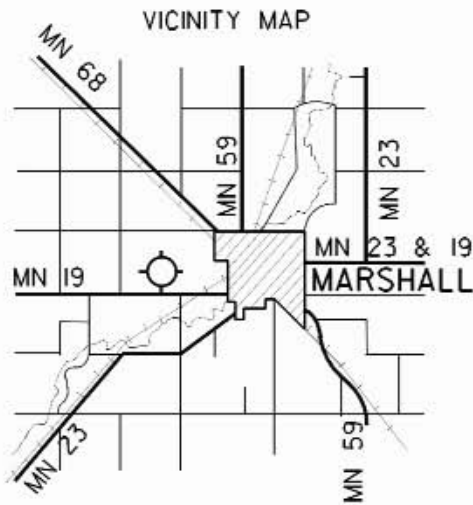


- Airport Manager:** Glenn Olson - 507-537-6773 - Glenn.Olson@marshallmn.com
- Contact Person:** Midwest Aviation - 507-532-3164 - info@charter-first.com
- AWOS/ASOS:** 507-532-5269 - VOR 111.0
- MnWAS Loc/Hrs:** Arrival/Departure Building (pilot lounge code 842) - 24 hours
- Attended:** All/Mon-Thu/0800-1800
- Fuel:** 100LL, Jet A - available 24 hours with credit card
- After Hrs Service:** 507-532-3164
- FBO(s):** Midwest Aviation Div of SW Aviation, Inc - 507-532-3164 - 122.8 - info@charter-first.com - www.charter-first.com
- Businesses:** Charter First - 507-337-0014 - sales@charter-first.com - charter-first.com
- Ground Transport:** Taxi - 507-537-7006
Rental cars - 507-532-3723 or 507-532-3291
Western Community Transit - www.wcainc.org/transit
- Food Service:** Vending machines; delivery & catering
- Dining:** Mike's Café - 507-532-5477; Hitching Post - 507-929-2228; Hunan Lion - 507-532-9733; Landmark Bistro - 507-337-6600; Perkins - 507-532-7381; Applebee's - 507-532-0080; Bagles & Brew - 507-537-0812; Shay's - 507-532-3221
- Lodging:** Ramada - 507-532-3221 - 3 miles; Comfort Inn - 507-532-3070 - 3 miles; Traveler's Lodge - 507-532-5721 - 3 miles; Super 8 Motel - 507-537-1461 - 3 miles; Deluxe Motel - 507-532-4441 - 3 miles; American Suites - 507-537-9424
- Airport Events:** None reported
- Underwing Camp:** Yes
- Campgrounds:** Camden State Park - 6 miles SW of Marshall on Highway 23; Garvin County Park - 9 miles South of Marshall on Highway 59
- Local Attractions:** Marshall Golf Club - 507-532-1622 - Holes: 18; Savanna Oaks Golf Course - 507-532-6966 - Holes: 9; Camden State Park; city parks/recreational facilities; July Fourth Kite Celebration
- Comments:** Additional after hours service phone - 507-532-3164
Additional airport manager's phone - 507-537-6706

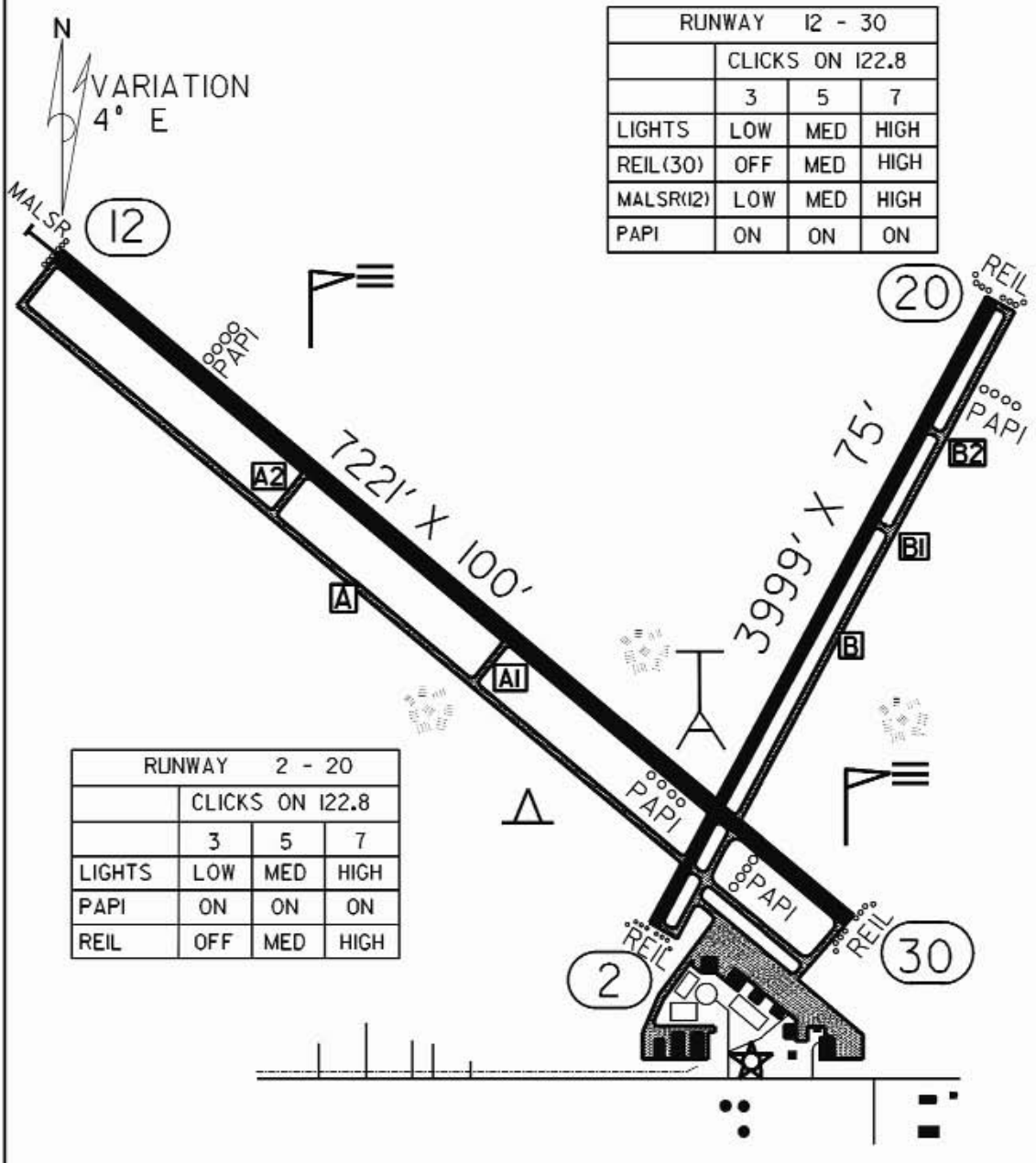
FIELD ELEV. 1183'

(MML)

MARSHALL



SEC. CH: OMAHA NORTH
 LAT: 44° 27.1'
 LONG: 95° 49.5'
 COMM: CTAF: 122.8(L)
 AWOS: 111.0 VOR
 RCO FSS: 122.35
 MPLS CTR: 127.1
 GCO: 121.725
 TPA: 1970' (787')
 APPROACH: ILS, GPS,
 RNAV, VOR/DME & VOR



RUNWAY 12 - 30			
	CLICKS ON 122.8		
	3	5	7
LIGHTS	LOW	MED	HIGH
REIL(30)	OFF	MED	HIGH
MALSR(12)	LOW	MED	HIGH
PAPI	ON	ON	ON

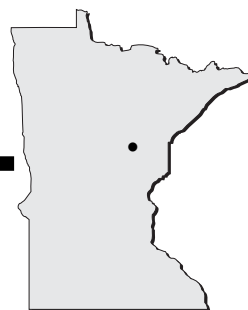
RUNWAY 2 - 20			
	CLICKS ON 122.8		
	3	5	7
LIGHTS	LOW	MED	HIGH
PAPI	ON	ON	ON
REIL	OFF	MED	HIGH

SOUTHWEST MINNESOTA REGIONAL AIRPORT-MARSHALL (RYAN FIELD)

MARSHALL

McGregor - HZX

www.mcgregorairport.com

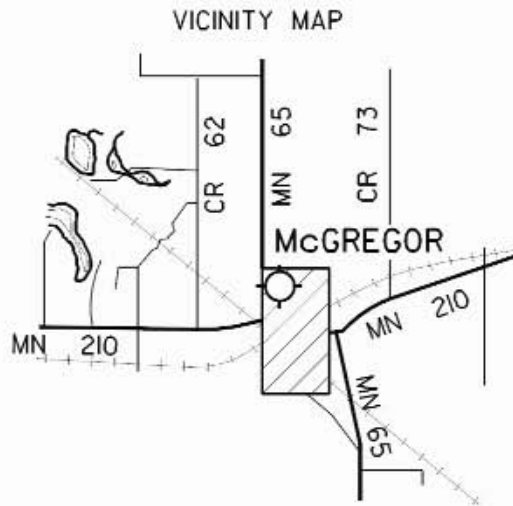


- Airport Manager:** Mike Zebro - 406-223-4955
Contact Person: Judy Cirilli - 218-768-2717 - mcg1@frontiernet.net
- AWOS/ASOS:** 218-768-2593 - VHF 119.575
MnWAS Loc/Hrs: Arrival/Departure Building - 24 hours
Attended: Unattended
Fuel: Mogas, 100LL - 24 hours with credit card, discount card available
- After Hrs Service:** None
FBO(s): None
Businesses: None
Ground Transport: Courtesy car
Food Service: None
Dining: Fireside Inn - 218-768-9971 - ¼ mile
Subway - 218-768-7827 - ½ mile
Dairy Queen - 218-768-2050 - ½ mile
Lodging: Country Meadows Inn - 218-768-7378 or 888-321-7378 - ½ mile
Airport Events: Wild Rice Days - Saturday, Labor Day weekend
Corn Feed - Sunday, Labor Day weekend
Underwing Camp: Yes
Campgrounds: Big Sandy Dam (Corps of Engineers)
Savanna Portage State Park
Larson's Barn Campground
Eagle Point Resort
Aitkin Lake Resort
Local Attractions: Minnesota National Golf Course - 9 miles North on Highway 65
Wild Rice Days - Saturday, Labor Day weekend
Lion's Corn Feed - Sunday, Labor Day weekend
Rice Lake National Wildlife Refuge
Savanna Portage State Park
Mississippi River - Big Sandy Dam (Corps of Engineers)
Comments: McGregor is located close to lakes, with 4 seasons of outdoor recreation. Fishing, hunting & snowmobiling are important activities.
Airport manager's work phone - 218-768-7827
Airport manager's FAX - 218-768-2717

FIELD ELEV. 1228'

(HZX)

McGREGOR



SEC. CH: TWIN CITIES (S)

LAT: 46° 37.1'

LONG: 93° 18.6'

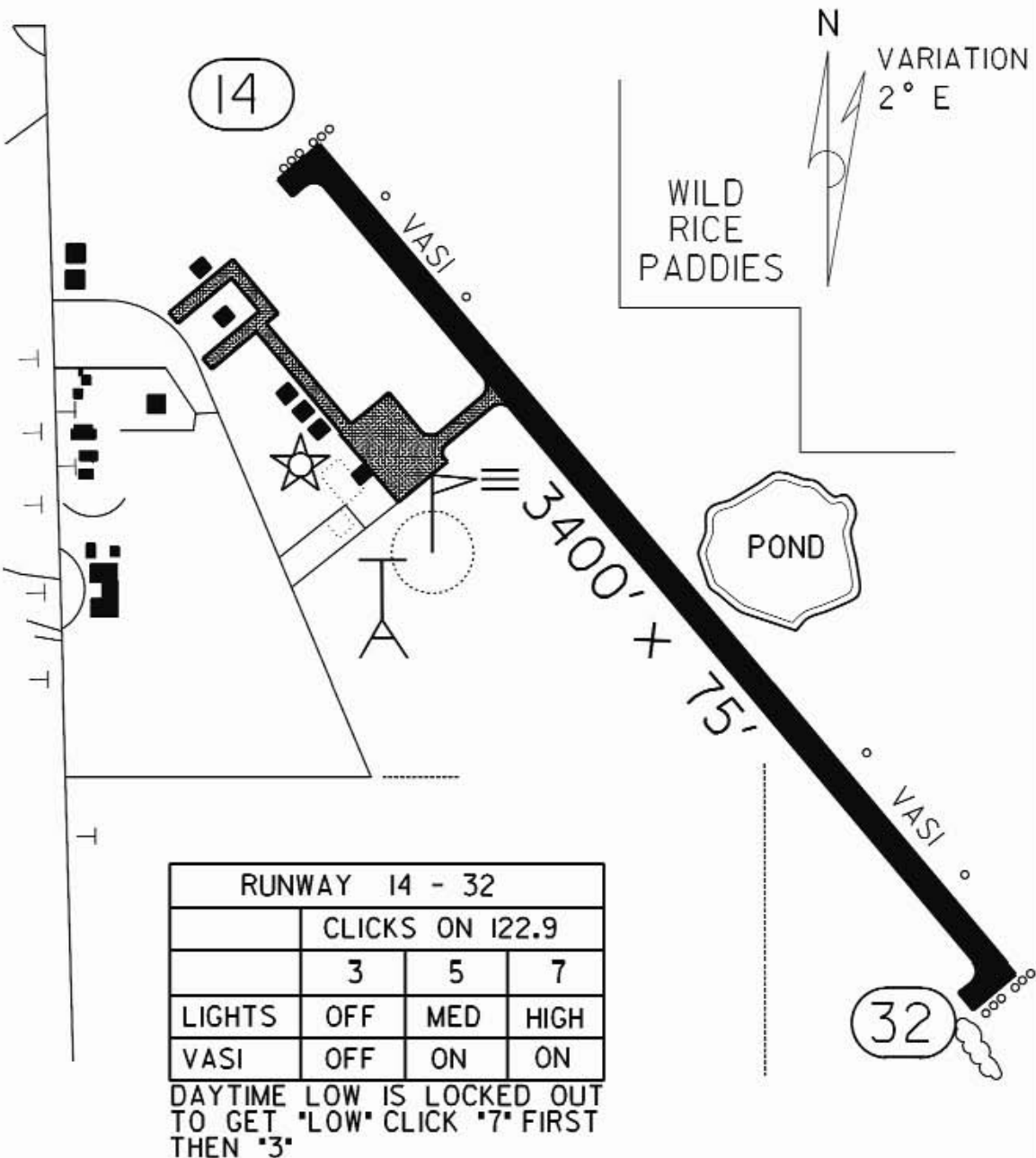
COMM: CTAF: 122.9 (L)

AWOS: 119.575 VHF

MPLS CTR: 127.9

TPA: 2027' (800')

APPROACH: RNAV,
GPS

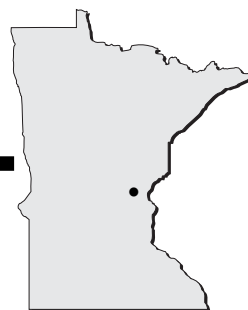


McGREGOR-ISEDOR IVERSON AIRPORT

McGREGOR

Milaca - 18Y

www.milacaairport.com



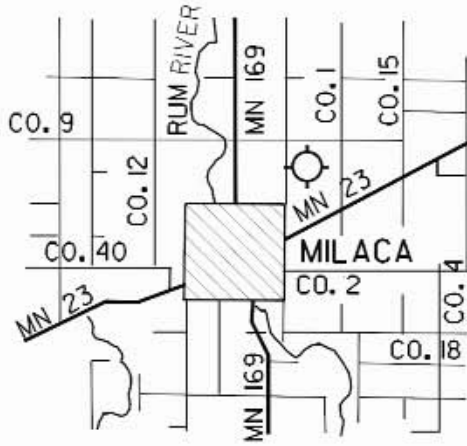
- Airport Manager:** Steve Burklund - 320-983-6547 - steveburklund@aol.com
- Contact Person:** Steve Burklund - 320-983-6547 - steveburklund@aol.com
- AWOS/ASOS:** No
- MnWAS Loc/Hrs:** Arrival/Departure Building - 24 hours
- Attended:** Unattended
- Fuel:** 100LL - available 24 hours with credit card
- After Hrs Service:** 320-983-2381
- FBO(s):** None
- Businesses:** Skydive Minnesota, Inc. - 763-913-4497 - skydiveminnesota@hotmail.com - www.skydiveminnesota.org
- Ground Transport:** Timber Trails - www.timbertrailstransit.com
- Food Service:** None
- Dining:** Barbara Jeans - 320-983-6288 - 1 mile
Subway - 320-983-3346 - 1 mile
Hardee's of Milaca - 320-983-3040 - 1 mile
Dairy Queen - 320-983-3451 - 1 mile
Hi-Way Café - 320-982-6898 - 1 mile
Pizza Hut - 320-983-5800 - 2 miles
Hobnetti's Pizza - 320-983-3908 - 1½ miles
Jiggers Grill & Bar - 320-982-6283 - 1½ miles
Blue Moon Saloon - 320-983-3892 - 1 mile
- Lodging:** Phoenix Hotel - 320-982-2600 - 2 miles
Super 8 - 320-983-2660 - 1 mile
- Airport Events:** Fly-In Breakfast - first Sunday after Oshkosh/EAA Annual Convention
- Underwing Camp:** Yes
- Campgrounds:** None reported
- Local Attractions:** Milaca Golf Club - 320-983-2110; Rum River; 4 parks; 14 miles of hiking, biking & ski trails; Museum - 320-982-1212; Cross Country Mega Meet
- Comments:** Airport manager's cell phone - 320-492-8246
Wi-Fi, patio, grills & picnic tables available at Arrival/Departure Building
Plane Wash Station

FIELD ELEV. 1100'

(18Y)

MILACA

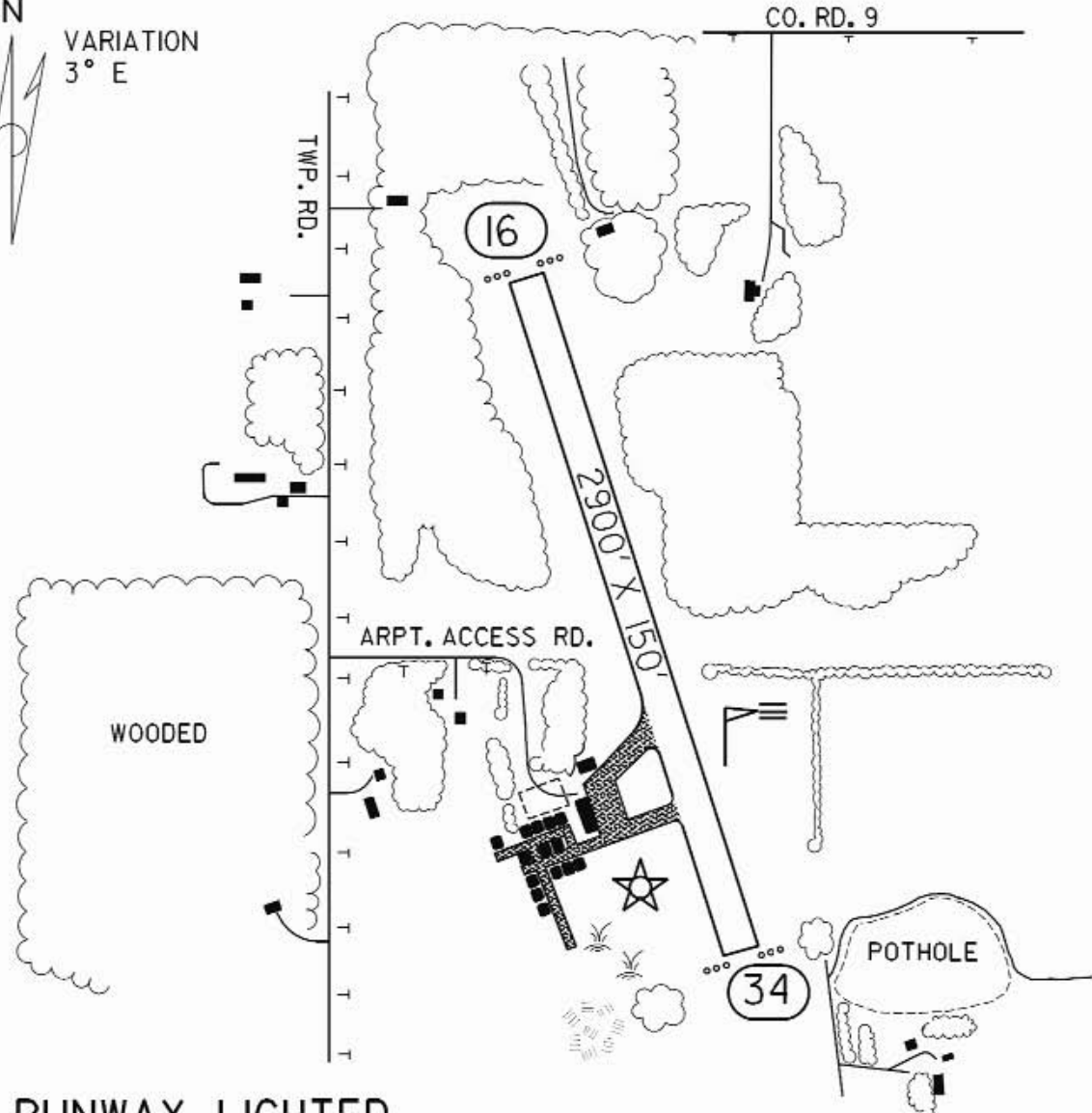
VICINITY MAP



SEC. CH: TWIN CITIES (S)
 LAT: 45° 46.4'
 LONG: 93° 37.9'
 COMM: CTAF: 122.9
 MPLS CTR: 121.05
 TPA: 1900' (800')



VARIATION
 3° E



RUNWAY LIGHTED
 DUSK TO DAWN

MILACA MUNICIPAL AIRPORT

MILACA

Minneapolis - LVN

www.mspairport.com/relievers

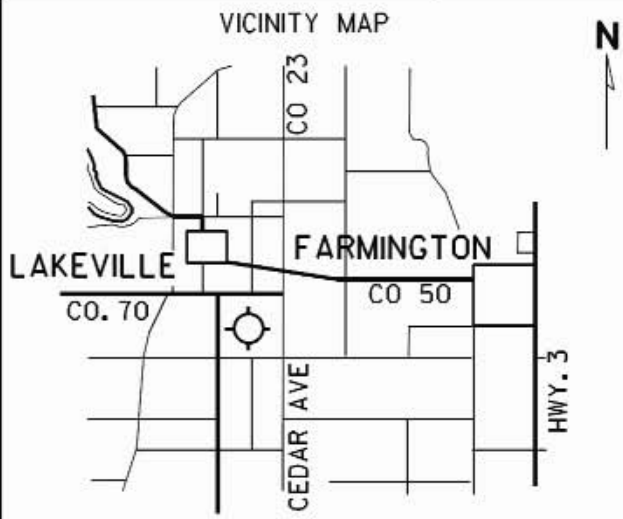


- Airport Manager:** Greg Fries - 952-469-4040 - greg.fries@mspmac.org
- Contact Person:** Greg Fries - 651-224-4306 - greg.fries@mspmac.org
- AWOS/ASOS:** 952-469-5850 - VHF 118.0
- MnWAS Loc/Hrs:** Aircraft Resource Center, Inc. - Mon-Sun, 7:00 A.M.-7:00 P.M.
- Attended:** All/Mon-Fri/0800-1800, All/S-S/0800-1700
- Fuel:** 100LL, Jet A - available 24 hours with credit card
- After Hrs Service:** None
- FBO(s):** Aircraft Resource Center, Inc. - 952-469-4414 - 123.0 - mccfiorillo@msn.com - www.arclakeville.com
LSA North, Inc. - 612-799-6708 - 123.0 - scottc@lsanorth.com - LSAnorth.com
- Businesses:** Air Trek North, LLC - 952-594-1184 - 123.0 - randy@airtreknorth.com - www.airtreknorth.com
Twin Cities Aviation, Inc. - 763-784-9165 - info@tcaviation.com - www.tcaviation.com
- Ground Transport:** Rental car; taxi; crew car
- Food Service:** Candy vending machines
- Dining:** Buckboard - 1½ miles
McDonald's - 3 miles
Subway - 3 miles
Babe's Bar & Grill - 2 miles
Harry's Café - 3 miles
- Lodging:** Super 8 Motel - 952-469-1134 - 4 miles
Holiday Inn - 952-435-2100
Fairfield Inn - 952-435-2887
Comfort Inn - 952-898-3700
- Airport Events:** Airlake Aviation Days - July - Warbirds on display - call for details
- Underwing Camp:** No
- Campgrounds:** Fish Lake Acres - 952-492-3593
- Local Attractions:** Fountain Valley Golf Course - 4 miles; Crystal Lake Golf Club - 952-432-6566; Heritage Links Golf Club - 952-440-4653; Brackett's Crossing Country Club - 952-435-7600; Mall of America - www.mallofamerica.com - 952-883-8800; Minnesota Zoo - www.mnzoo.com - 952-431-9500; Valley Fair Amusement Park - www.valleyfair.com - 952-445-6500
Minnesota Air National Guard Museum at MSP - 612-713-2523 - www.mnangmuseum.org
- Comments:** Hangar space available

FIELD ELEV. 960'

(LVN)

MINNEAPOLIS

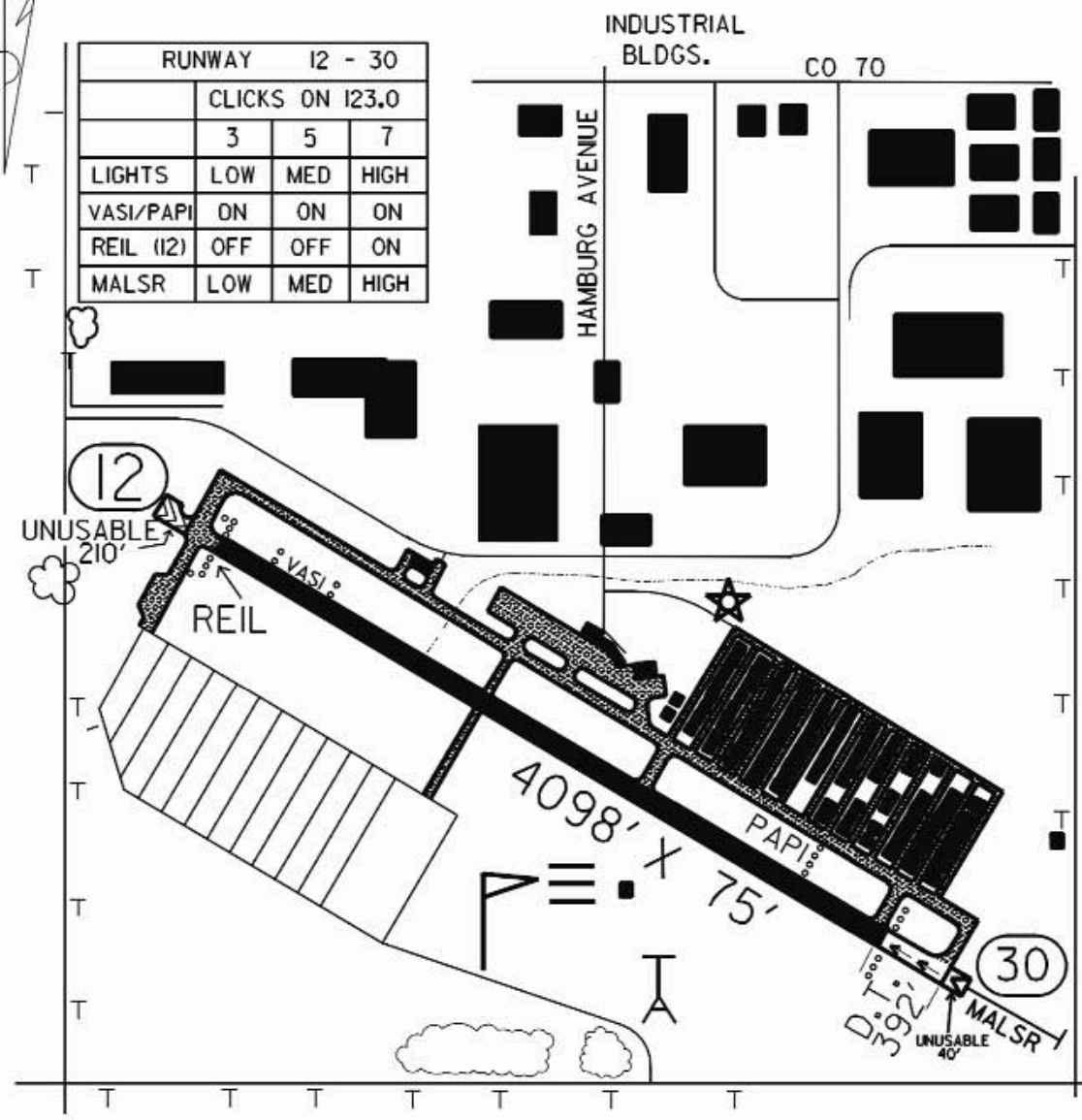


SEC. CH: TWIN CITIES (S)
 LAT: 44° 37.7'
 LONG: 93° 13.7'
 COMM: CTAF: 123.0 (L)
 AWOS: 118.0 VHF
 RCO FSS: 122.1R 115.7T
 CLNC DEL: 118.95
 MPLS APP: 134.7
 TPA: 1760' (800')
 RWY 12 RGT TFC
 APPROACH: ILS, GPS & VOR



N VARIATION 3° E THIS AIRPORT UNDERLIES THE MSP CLASS 'B' AIRSPACE

	RUNWAY 12 - 30		
	CLICKS ON 123.0		
	3	5	7
LIGHTS	LOW	MED	HIGH
VASI/PAPI	ON	ON	ON
REIL (I2)	OFF	OFF	ON
MALSR	LOW	MED	HIGH



MINNEAPOLIS AIRLAKE AIRPORT

MINNEAPOLIS

Minneapolis - ANE

www.mspairport.com/relievers

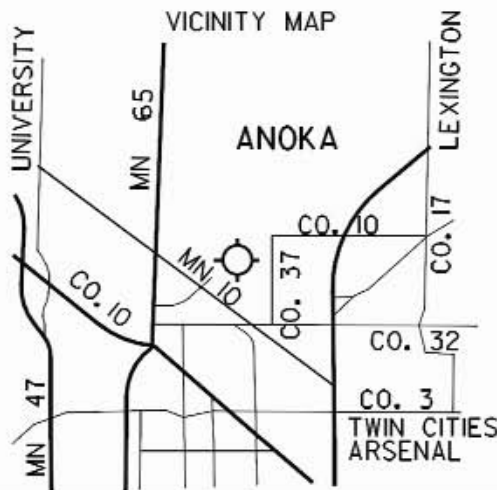


- Airport Manager:** Joe Harris - 763-717-0001 - joe.harris@mspmac.org
- Contact Person:** Joe Harris - 763-717-0001 - joe.harris@mspmac.org
- AWOS/ASOS:** 763-780-9025 - VHF 120.625
- MnWAS Loc/Hrs:** Cirrus Flight Opns, Inc./Great Lakes Air - Mon-Sun, 6:00 A.M.-12:00 A.M.; Control Tower - Mon-Sun, 7:00 A.M.-10:00 P.M.; Erickson Hangar, NE side, hangar number 2435 on "North Dakota" row - business hours; Key Air Twin Cities - business hours
- Attended:** CST/All/0700-2100, CDT/All/0700-2200
- Fuel:** 100LL, Jet A - available 24 hours with credit card
- After Hrs Service:** 763-784-6614
- FBO(s):** Bolduc Aviation Specialized Services, Inc. - 763-780-1185 - darrell@bolducaviation.com - www.bolducaviation.com
Cirrus Flight Operations, Inc. - 763-784-6614 - 122.95 - randy@cirrusflight.com - www.cirrusflight.com
Key Air Twin Cities - 763-780-2802 - 129.60 - kaneinfo@keyair.com - www.keyair.com/kane
Twin Cities Flight Training, Inc. - 763-784-8627 - 126.05 - bill@tcaviation.com - www.twincitiesflight.com
- Businesses:** Air Investment Services - 763-792-0957; Air Methods - 303-792-7400 - www.airmethods.com; Caravans, Inc. - 612-325-4321 - olsenaviation@msn.com - caravansinc.com; Flyaway Adventures LLC - 612-865-8367 - tjkoll@napinc.com - www.flyawayclubs.com; Full Motion Flight Training - 763-269-8000 - info@fmfsim.com; Malibu Aerospace - 763-536-9553 - cwmenne@malibuaerospace.com - www.malibuaerospace.com; MN Helicopters, Inc. - 763-784-4354 - 132.40 - mnhelis@gmail.com - www.mnhelicopters.com; North Central Aviation, LLC - 651-295-1072 - bjhahn@flyncatoday.com; R. C. Avionics, Inc. - 763-398-3920 - www.rcavionics.com; Ten Air Aircraft Corporation - 763-780-5440 - marcia.jopp@ddc-us.com; Twin Cities Aviation, Inc. - 763-784-9165 - bill@tcaviation.com - www.tcaviation.com
- Ground Transport:** Car rental & limousine service at Cirrus Flight Operations, Inc. - 763-784-6614; taxi
- Food Service:** Vending machines
- Dining:** Ole Piper - 1 mile
- Lodging:** Hospitality Suites - 763-780-3797
- Airport Events:** Many events - refer to MAC website
- Underwing Camp:** Yes
- Campgrounds:** None reported
- Local Attractions:** Bunker Hills; TPC - Blaine; National Youth Golf Center - 763-717-3240; National Sports Center; Metrodome; Target Center; Target Field; Xcel Energy Center; Minnesota Air National Guard Museum at MSP - 612-713-2523 - www.mnangmuseum.org
- Comments:** ATIS 120.625; Clearance Delivery 121.85; Ground 121.85; Tower 132.4
Self service fuel located at Cirrus Flight Operations

FIELD ELEV. 912'

(ANE)

MINNEAPOLIS



SEC. CH: TWIN CITIES (S)
 LAT: 45° 08.7'
 LONG: 93° 12.6'
 COMM: TOWER: 132.4
 GND: 121.85, CLNC DEL: 121.85
 ATIS: 120.625, CTAF: 132.4(L)
 AWOS: 120.625
 RCO FSS: 122.55
 MPLS APP: 126.5
 TPA: 1912' (1000')
 APPROACH: VOR/DME, GPS,
 ILS/DME, RNAV, VOR

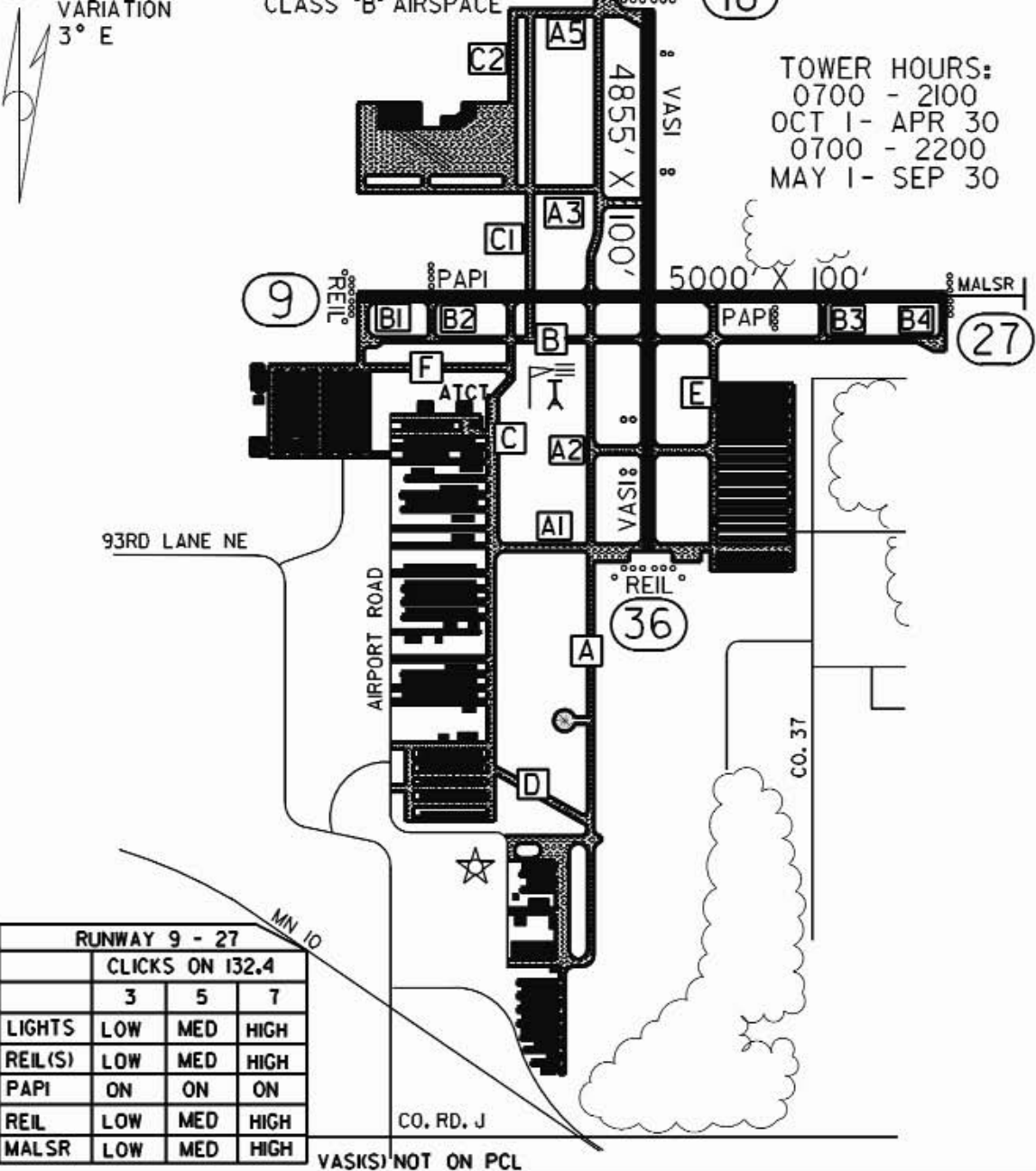


N

VARIATION
3° E

THIS AIRPORT UNDERLIES THE MSP REIL CLASS 'B' AIRSPACE

(18)



TOWER HOURS:
 0700 - 2100
 OCT 1 - APR 30
 0700 - 2200
 MAY 1 - SEP 30

RUNWAY 9 - 27			
CLICKS ON 132.4			
	3	5	7
LIGHTS	LOW	MED	HIGH
REIL(S)	LOW	MED	HIGH
PAPI	ON	ON	ON
REIL	LOW	MED	HIGH
MALSR	LOW	MED	HIGH

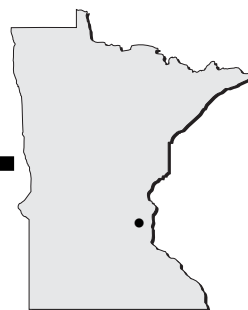
VASIS NOT ON PCL

MINNEAPOLIS ANOKA COUNTY/BLAINE AIRPORT
 (JANES FIELD)

MINNEAPOLIS

Minneapolis - MIC

www.mspairport.com/relievers



Airport Manager: Jeff Nawrocki - 763-537-4096 -

jeff.nawrocki@mspmac.org

Contact Person: Jeff Nawrocki - 763-537-2058 -

jeff.nawrocki@mspmac.org

AWOS/ASOS: 763-531-2343

MnWAS Loc/Hrs: North of Sixty Flying - Mon-Fri 7:00 A.M.-10:00 P.M.,
Sat-Sun, 7:00 A.M.- 7:00 P.M

Thunderbird Aviation, Inc. - Mon-Sun, 7:00 A.M.-9:00 P.M.

Attended: All/M-F/0700-2100, All/S-S/0700-1900

Fuel: 100LL, Jet A - available 24 hours with credit card

After Hrs Service: None

FBO(s): Maxwell Aircraft Service, Inc. - 763-533-8611 -

marian@maxwellprops.com - www.hcsweb.com/maxwell

Northland Aircraft - 763-745-7888 - 122.95 -

rzitzloff@gmail.com

Thunderbird Aviation, Inc. (MIC) - 763-533-4162 -

ngo@thunderbirdaviation.com -

www.thunderbirdaviation.com

Businesses: Gopher Flying Club, Inc. - 763-780-9562 -

mpjaeger@usfamily.net - www.gopherflyingclub.com

North Air Care - 763-535-6468

Ground Transport: Taxi; rentals

Food Service: Vending machines

Dining: None reported

Lodging: Northwest Inn - 1 mile; Super 8 Motel - 763-537-8888 -
adjacent to airport

Airport Events: Open house in June (Father's Day)

Underwing Camp: No

Campgrounds: None reported

Local Attractions: Target Center; Metrodome; Minnesota Air National Guard
Museum at MSP - 612-713-2523 -

www.mnangmuseum.org

Comments: Control Tower - 120.7

Ground Control - 121.6

ATIS - 124.475

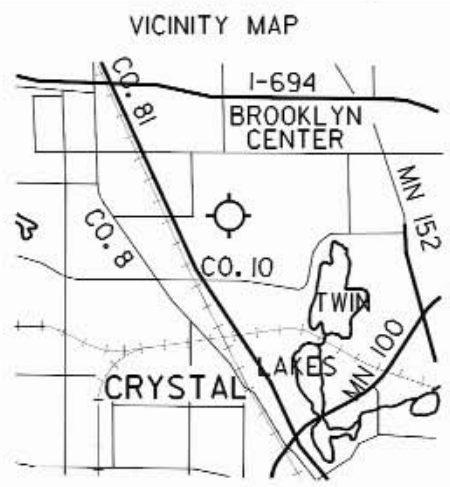
Use caution for close proximity of parallel runways

**Night time noise abatement in effect. Procedures
and pilot guide available at www.macnoise.com/pilots.**

FIELD ELEV. 869'

(MIC)

MINNEAPOLIS

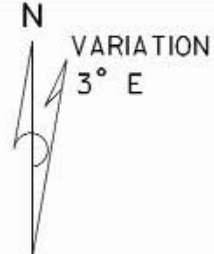


SEC. CH: TWIN CITIES (S)
 LAT: 45° 03.7'
 LONG: 93° 21.2'
 COMM: TOWER: 120.7
 GND: 121.6
 CLNC DEL: 121.6
 ATIS: 124.475
 CTAF: 120.7 (L)
 MPLS APP: 126.5
 TPA: 1869' (1000')
 APPROACH: GPS & VOR RNAV

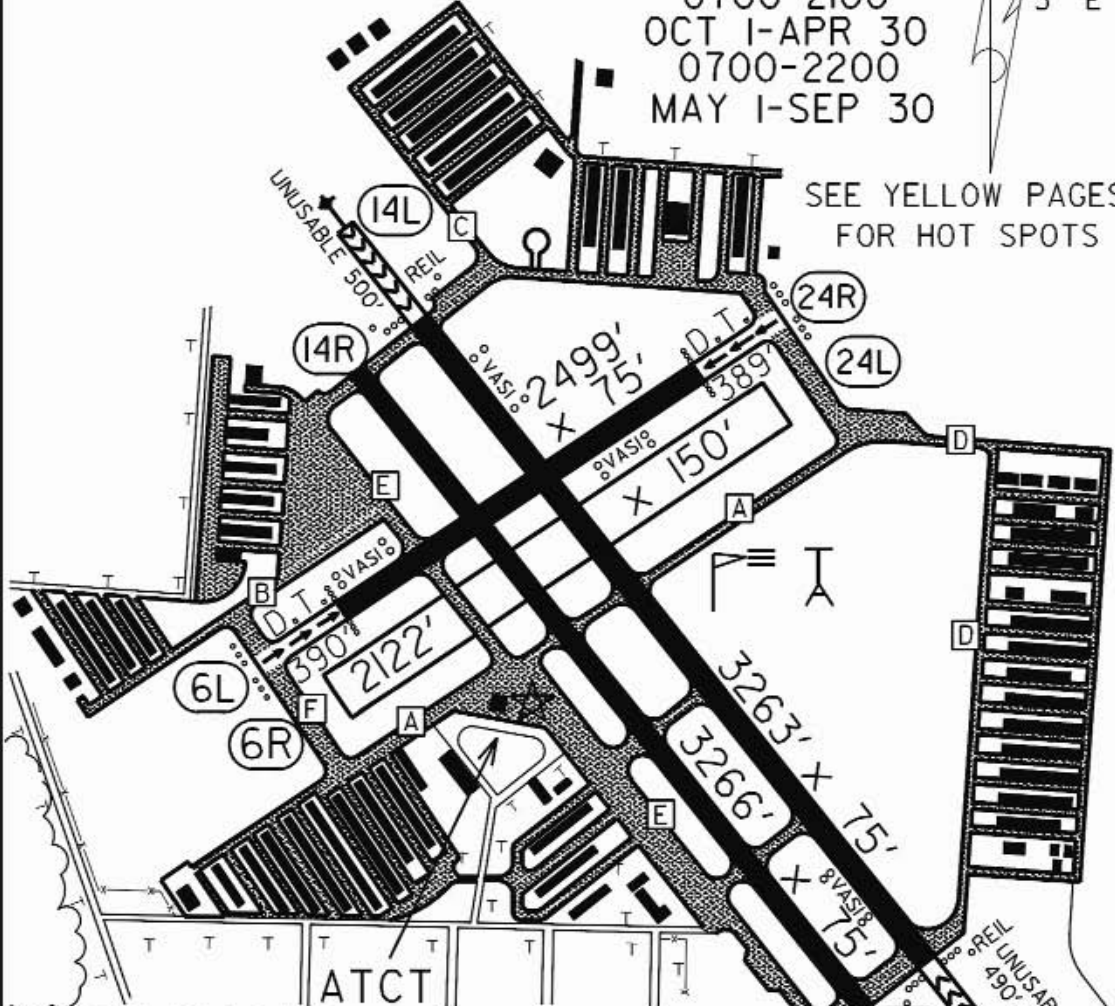


THIS AIRPORT UNDERLIES
 THE MSP CLASS "B" AIRSPACE

TOWER HOURS:
 0700-2100
 OCT 1-APR 30
 0700-2200
 MAY 1-SEP 30



SEE YELLOW PAGES
 FOR HOT SPOTS



WHEN TOWER IS CLOSED
 RUNWAY 6L - 24R

	CLICKS ON 120.7		
	3	5	7
MIRL	LOW	MED	HIGH
VASI	OFF	ON	ON

WHEN TOWER IS CLOSED
 RUNWAY 14L - 32R

	CLICKS ON 120.7		
	3	5	7
MIRL	LOW	MED	HIGH
REIL	LOW	MED	HIGH
VASI	OFF	ON	ON

MINNEAPOLIS CRYSTAL AIRPORT

MINNEAPOLIS

Minneapolis - FCM

www.mspairport.com/relievers

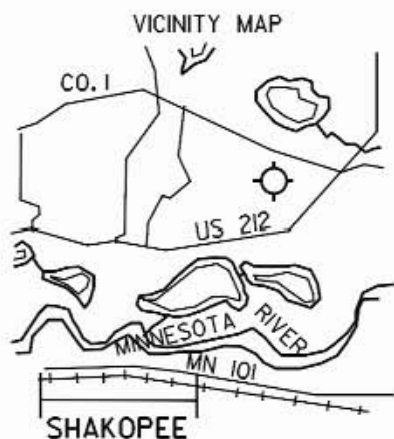



- Airport Manager:** Jeff Nawrocki - 612-919-4207 - jeff.nawrocki@mspmac.org
- Contact Person:** Jeff Nawrocki - 763-537-2058 - jeff.nawrocki@mspmac.org
- AWOS/ASOS:** 952-941-4156
- MnWAS Loc/Hrs:** Elliott Aviation of Minneapolis, Inc. - Mon-Fri, 6:00 A.M.-11:00 P.M., Sat-Sun, 7:00 A.M.-10:00 P.M.; Executive Aviation - Mon-Fri 6:00 A.M.-10:00 P.M., Sat-Sun 6:00 A.M.-10:00 P.M.; Hummingbird Helicopters LLC - Mon-Sun, 8:00 A.M.-6:00 P.M.; InFlight Pilot Training - normal business hours; Modern Avionics, Inc. - business hours; Premier Jet Center, Inc. - Mon-Sun, 7:00 A.M.-10:00 P.M., Sat-Sun, 7:00 A.M.-9:00 P.M.; Thunderbird Aviation, Inc. - Mon-Sun, 6:30 A.M.-9:00 P.M.
- Attended:** All/All/0700-2200
- Fuel:** 100LL, Jet A - available 24 hours with credit card
- After Hrs Service:** None
- FBO(s):** Elliott Aviation of Minneapolis, Inc. - 952-944-1200 - 130.60 - www.elliottaviation.com; Executive Aviation - 952-943-1519 - 122.95 - www.executive-aviation.com; Hummingbird Aviation LLC - 952-944-2628 - www.hummingbirdhelicopters.us; Modern Avionics, Inc. - 952-941-2783 - www.modernavionics.com; Premier Jet Center - 952-641-2020 - 122.85 - www.premierjetcenter.us; Thunderbird Aviation, Inc. (FCM) - 952-941-1212 - 130.05 - www.thunderbirdaviation.com
- Businesses:** Aviation Charter, Inc. - 952-943-1519; Inflight Pilot Training LLC - 952-698-3000 - 122.95 - inflightpilottraining.com; Roger Aviation LLC - 952-943-2835 - www.rogeraviation.com
- Ground Transport:** Taxi; rentals & courtesy car at Elliott Aviation, Executive Aviation & Premier Jet Center, Inc.
- Food Service:** Vending machines
- Dining:** Lion's Tap - 952-935-5299 - 1 mile
- Lodging:** Super 8 Motel - 2 miles
- Airport Events:** See www.wotn.org
- Underwing Camp:** Yes
- Campgrounds:** None reported
- Local Attractions:** Golf Courses: Hazeltine; Bear Path; Olympic Hills; Chaska Town Course; ValleyFair; Mystic Lake Casino; Canterbury Downs; Mall of America; Eden Prairie Mall; Metrodome; Target Center; Minnesota Air National Guard Museum at MSP - 612-713-2523 - www.mnangmuseum.org
- Comments:** Self service fuel located at Modern Avionics & Hummingbird Aviation LLC.
- Night time noise abatement in effect. Procedures and pilot guide available at www.macnoise.com/pilots.**

FIELD ELEV. 906'

(FCM)

MINNEAPOLIS

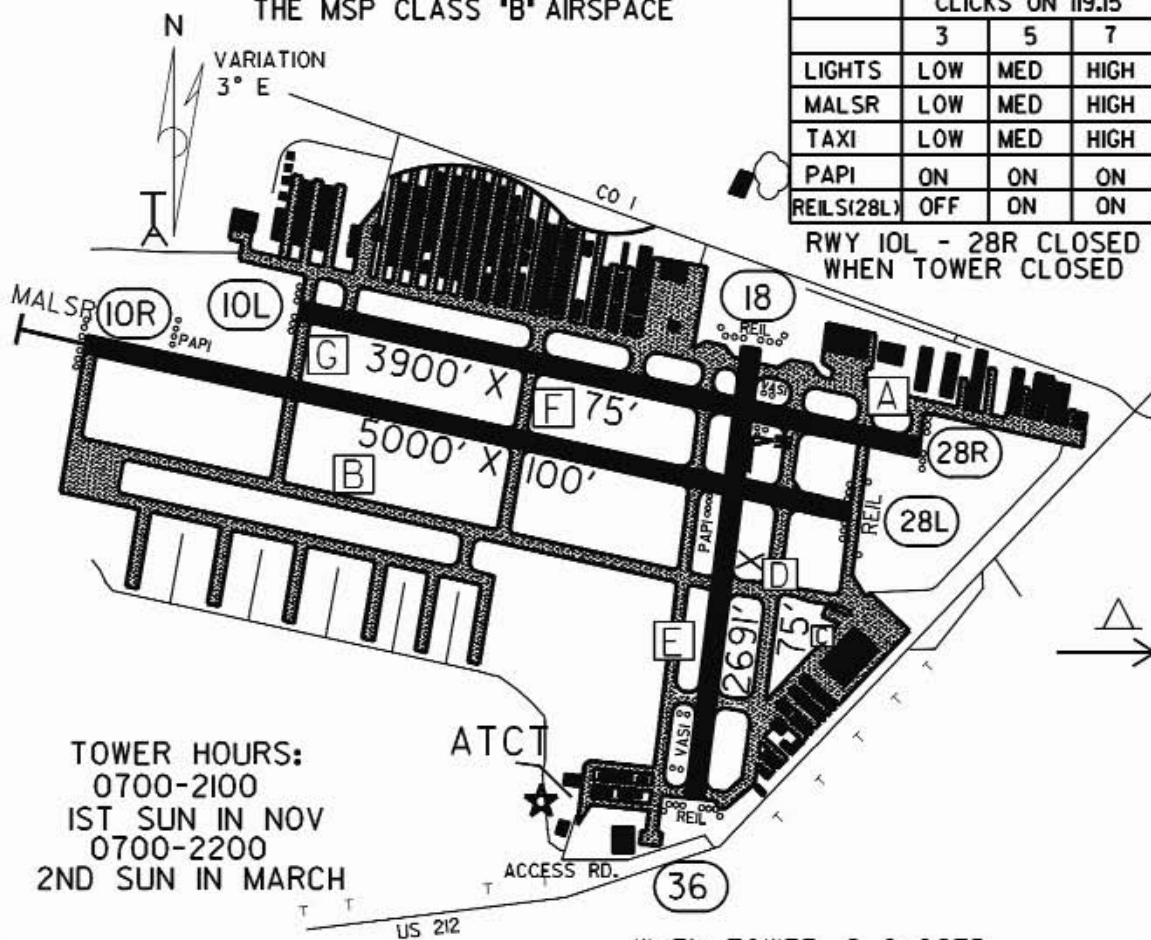


SEC. CH: TWIN CITIES (S)
 LAT: 44° 49.6'
 LONG: 93° 27.5'
 COMM: TOWER: 119.15
 GND: 121.7 CLNC DEL: 121.7
 ATIS: 124.9 CTAF: 119.15 (L)
 MPLS APP: 134.7
 TPA: 1906' (1000')
 RWY 10R & 28R RGT TFC
 APPROACH: ILS, RNAV, 
 VOR/DME, VOR

THIS AIRPORT UNDERLIES
 THE MSP CLASS 'B' AIRSPACE

RUNWAY 10R - 28L			
	CLICKS ON 119.15		
	3	5	7
LIGHTS	LOW	MED	HIGH
MALSR	LOW	MED	HIGH
TAXI	LOW	MED	HIGH
PAPI	ON	ON	ON
REILS(28L)	OFF	ON	ON

RWY 10L - 28R CLOSED
 WHEN TOWER CLOSED



TOWER HOURS:
 0700-2100
 1ST SUN IN NOV
 0700-2200
 2ND SUN IN MARCH

SEE YELLOW PAGES
 FOR HOT SPOTS

WHEN TOWER IS CLOSED

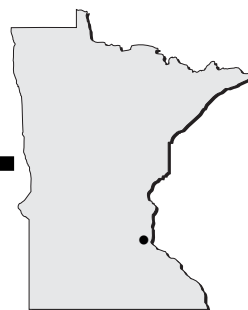
RUNWAY 18 - 36			
	CLICKS ON 119.15		
	3	5	7
LIGHTS	LOW	MED	HIGH
VASI	ON	ON	ON
TAXI	LOW	MED	HIGH
REILS	OFF	ON	ON

MINNEAPOLIS FLYING CLOUD AIRPORT

MINNEAPOLIS

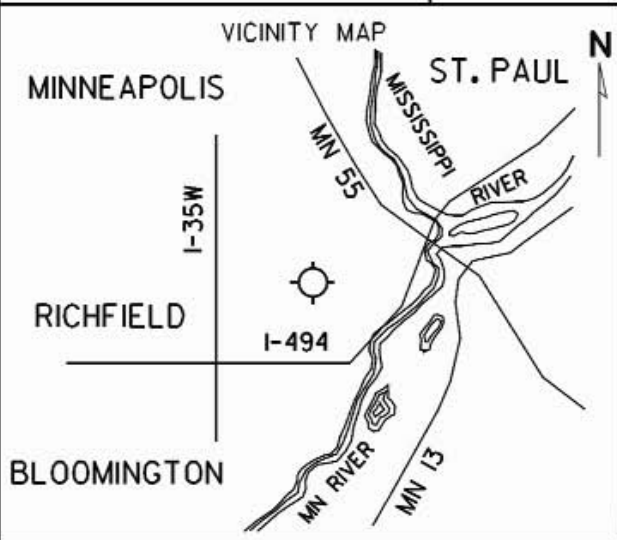
Minneapolis - MSP

www.mspairport.com



- Airport Manager:** Steve Wareham - 612-726-5519 - steve.wareham@mspmac.org
- Contact Person:** Shelly Lopez - 612-726-5555 - shelly.lopez@mspmac.org
- AWOS/ASOS:** 612-725-0939
- MnWAS Loc/Hrs:** Signature Flight Support Corporation -
Flight Planning - 24 hours
United Parcel Service - 24 hours
- Attended:** All/All/All
- Fuel:** 100LL, Jet A - contact FBO
- After Hrs Service:** None
- FBO(s):** Signature Flight Support Corporation - 612-726-5700 - msp@signatureflight.com - www.signatureflight.com
MSP Aero, LLC - 612-727-1285 - info@mspaero.com - www.mspaero.com
- Businesses:** Terminal 1: Air Canada; Alaska Airlines; American Airlines; Compass Airlines; Continental Airlines; Delta Airlines; Frontier Airlines; Mesaba Airlines; Pinnacle Airlines, Inc.; United Airlines; US Airways
Terminal 2: Airtran Airways; Southwest Airlines; Sun Country Airlines
- Ground Transport:** Bus; taxi; limo/van; rental cars; light rail; Metro Transit - www.metrotransit.org
- Food Service:** Restaurants; snack bars
- Dining:** Within airport
- Lodging:** Highway 494 - 1½ miles
- Airport Events:** None reported
- Underwing Camp:** No
- Campgrounds:** None
- Local Attractions:** Golf Courses: Hiawatha - South Minneapolis & Fort Snelling - St. Paul; Mall of America; Historic Fort Snelling; Minnesota Air National Guard Museum - 612-713-2523 - www.mnangmuseum.org
- Comments:** Control Tower (24/7) - assigned by ATIS 126.7, 123.95 or 123.67
ATIS - 135.35 (arrival) 120.8 (departure)
Clearance Delivery - 133.2
Ground - 121.9, 121.8 or 127.925
T2-Humphrey Ops Ramp Control 122.95
U.S. Customs - 612-725-3689 or 612-725-3690
Metering - 133.575
Scheduled Air Service

FIELD ELEV. 842' (MSP) MINNEAPOLIS-ST. PAUL



SEC. CH: TWIN CITIES (S)

LAT: 44° 53.0'

LONG: 93° 13.3'

COMM: ATIS: 135.35 ARR
120.8 DEP


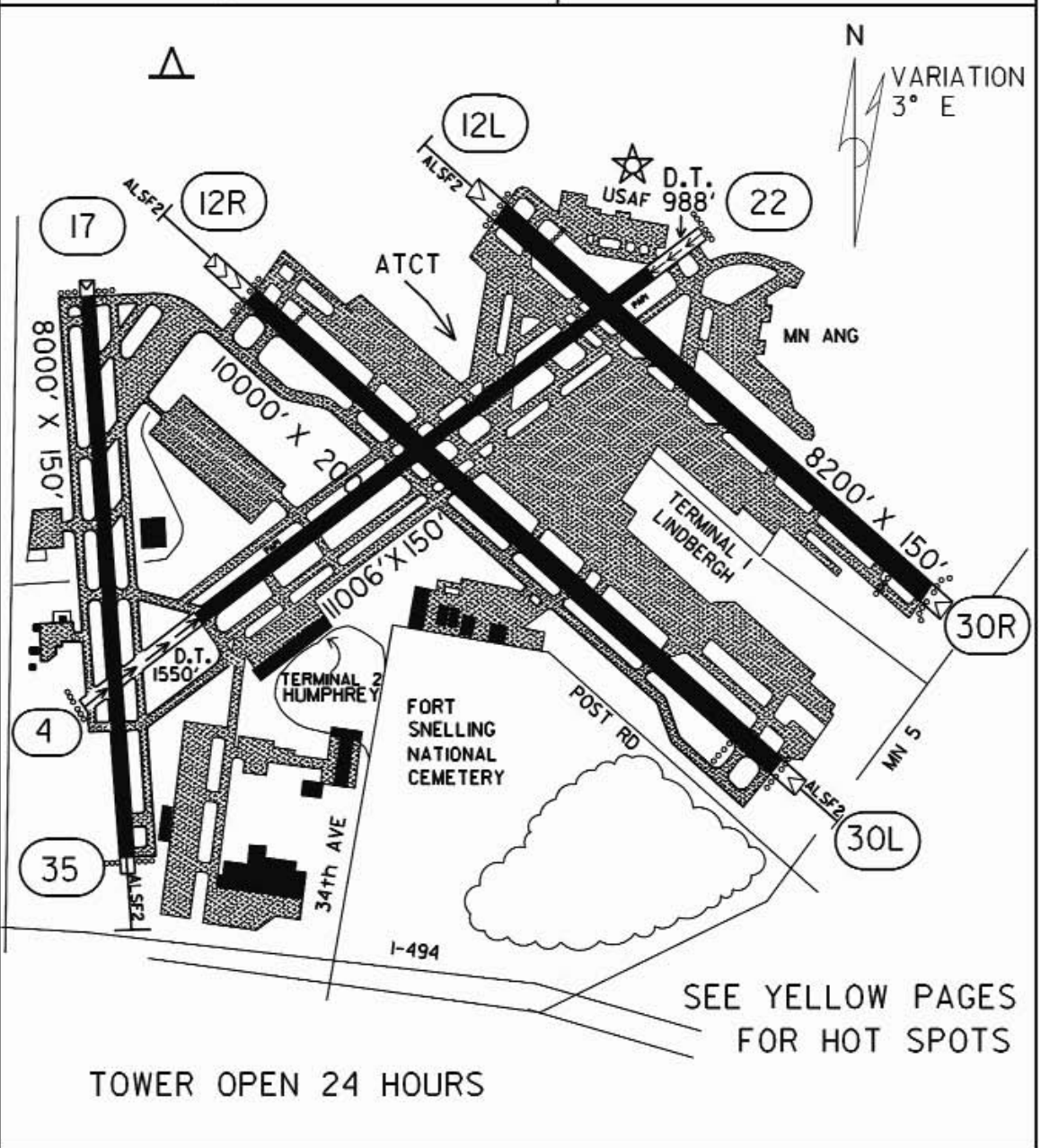
TOWER: 126.7 RWYS 12R-30L, 04-22
123.95 RWY 12L-30R
123.675 RWY 17-35

GND: NI21.8, SI21.9, WI27.925

CLNC DEL: 133.2

RCO FSS: 122.3

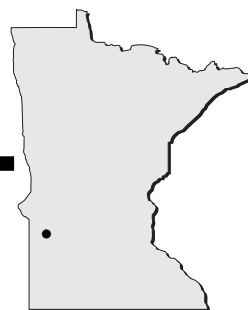
APPROACH: ILS, RNAV(GPS), LOC

MINNEAPOLIS-ST. PAUL
INTERNATIONAL AIRPORT
(WOLD-CHAMBERLAIN FIELD)

MINNEAPOLIS
ST. PAUL

Montevideo - MVE



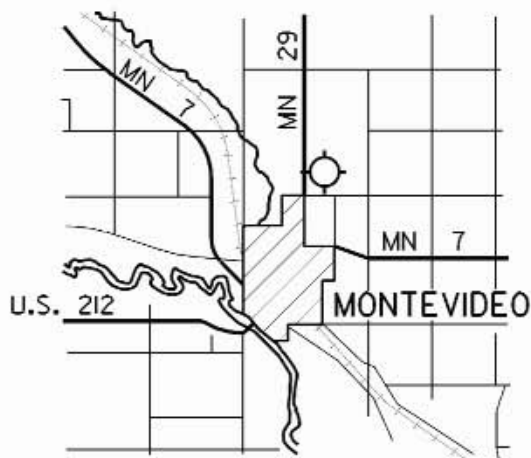
Airport Manager: Mark Borgerson - 320-269-4829 - borgersonaviation@yahoo.com
Contact Person: Mark Borgerson - 320-269-4829 - borgersonaviation@yahoo.com
AWOS/ASOS: 320-269-5830 - VOR 111.6
MnWAS Loc/Hrs: Arrival/Departure Building - Mon-Sat - 8:00 A.M.-5:00 P.M., Sun - 1:00 P.M.-5:00 P.M.
Attended: All/Mon-Sat/0800-1630, All/Sun/1300-1630
Fuel: 100LL - after hours call 320-226-1483
After Hrs Service: 320-226-1483
FBO(s): Borgerson Aviation - 320-269-4829 - 122.8 - borgersonaviation@yahoo.com
Businesses: None
Ground Transport: Courtesy car
Prairie 5 Rides - www.prairiefive.com/trans.htm
Food Service: None
Dining: Pizza Ranch - 320-269-6738 - 1¼ miles
Dairy Queen - 320-269-8366 - 1¼ miles
Pizza Hut - 320-269-8700 - 1¼ miles
Subway - 320-269-2233 - 1¼ miles
McDonald's - 320-269-7515 - 1¼ miles
Grand Buffet - 320-269-6888 - 1½ miles
Hunt Grill - 320-269-5555 - 1½ miles
Topper's - 320-269-9401 - 1½ miles
Lodging: Viking Motel - 800-670-0777 - 1¼ miles
Country Inn & Suites - 800-456-4000 - 1¼ miles
Fiesta City Motel - 800-472-6478 - 1¾ miles
Monte Motel - 800-932-7498 - 1¾ miles
Airport Events: Annual Fly-In - June
Underwing Camp: Yes
Campgrounds: Lagoon Park Campgrounds
Local Attractions: Montevideo Country Club
Fiesta Days - June
Pioneer Village - 320-269-7636
Comments: None

FIELD ELEV. 1035'

(MVE)

MONTEVIDEO

VICINITY MAP



SEC. CH: TWIN CITIES (S)

LAT: 44° 58.1'

LONG: 95° 42.6'

COMM: CTAF: 122.8 (L)

AWOS: III.6 VOR

RCO FSS: 122.45

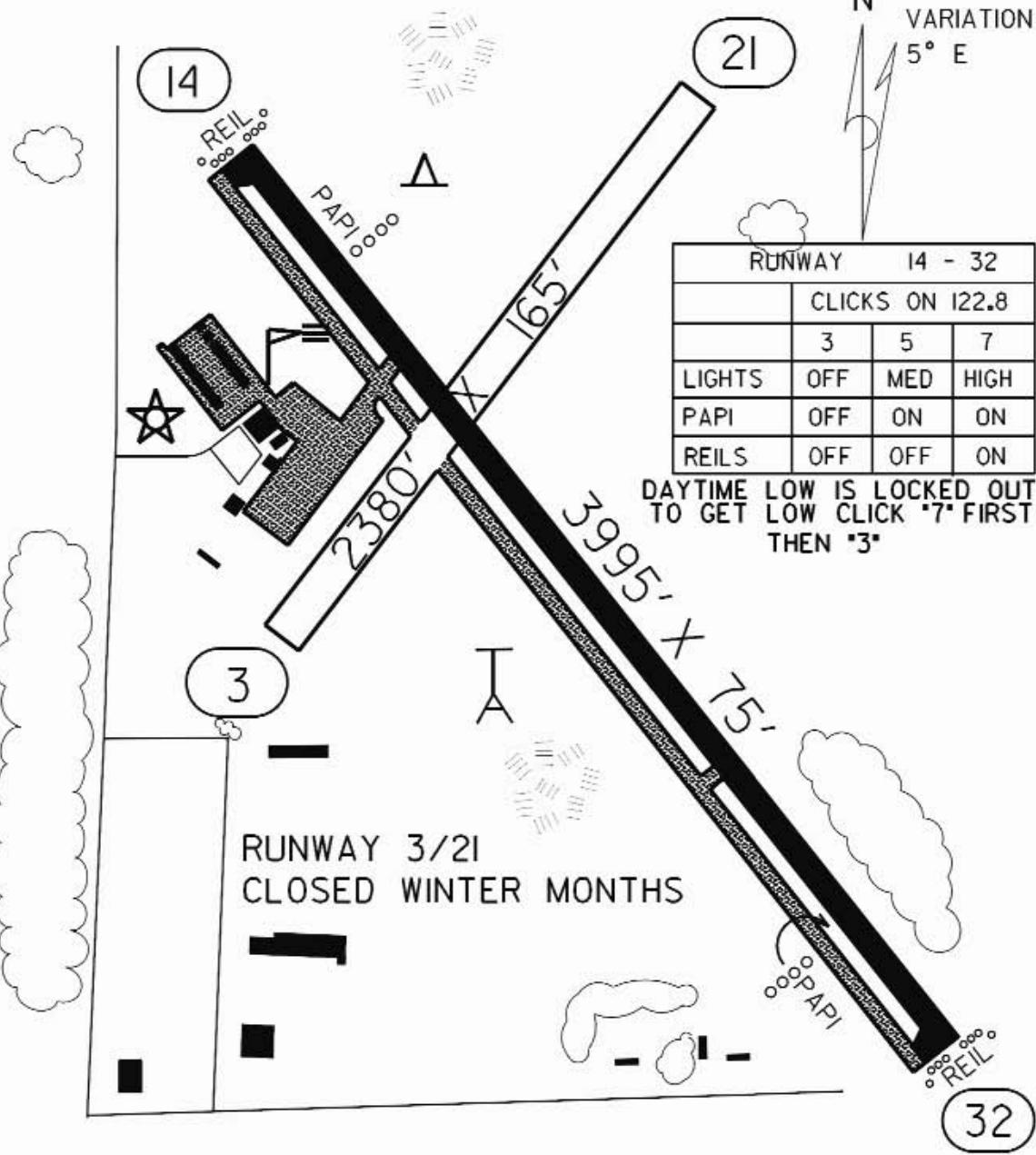
MPLS CTR: 125.5

TPA: 1900' (865')

APPROACH: GPS & VOR



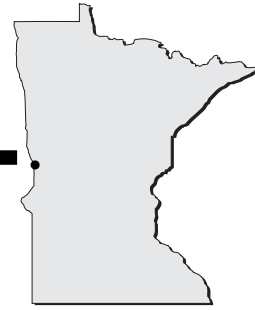
VARIATION
5° E



MONTEVIDEO - CHIPPEWA CO. AIRPORT

MONTEVIDEO

Moorhead - JKJ



Airport Manager: Steve Edner - 218-287-1400 - steve@fltdevelopment.com

Contact Person: Steve Edner - 218-287-1400 - steve@fltdevelopment.com

AWOS/ASOS: 218-287-5049 - VHF 120.0

MnWAS Loc/Hrs: Arrival/Departure Building - 24 hours

Attended: All/Mon-Fri/0800-1700

Fuel: 100LL, Jet A - available 24 hours with credit card

After Hrs Service: 218-287-1400

FBO(s): Flight Development, LLC - 701-552-1865 - 123.0 - steve@fltdevelopment.com

Businesses: None

Ground Transport: Courtesy car - business hours
Taxi service: Lucky 7 - 701-235-1717, Doyles Yellow
Checker Cab - 218-233-1354
Rental car: Hertz - 701-282-8676

Food Service: Vending machines
Catering

Dining: North Moorhead restaurants - 3 miles West

Lodging: Economy to deluxe rooms - 3 miles West

Airport Events: None reported

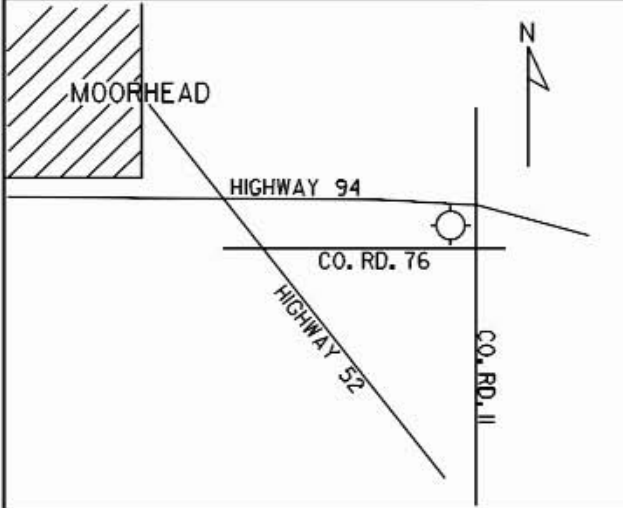
Underwing Camp: No

Campgrounds: KOA Campgrounds - 1 mile West

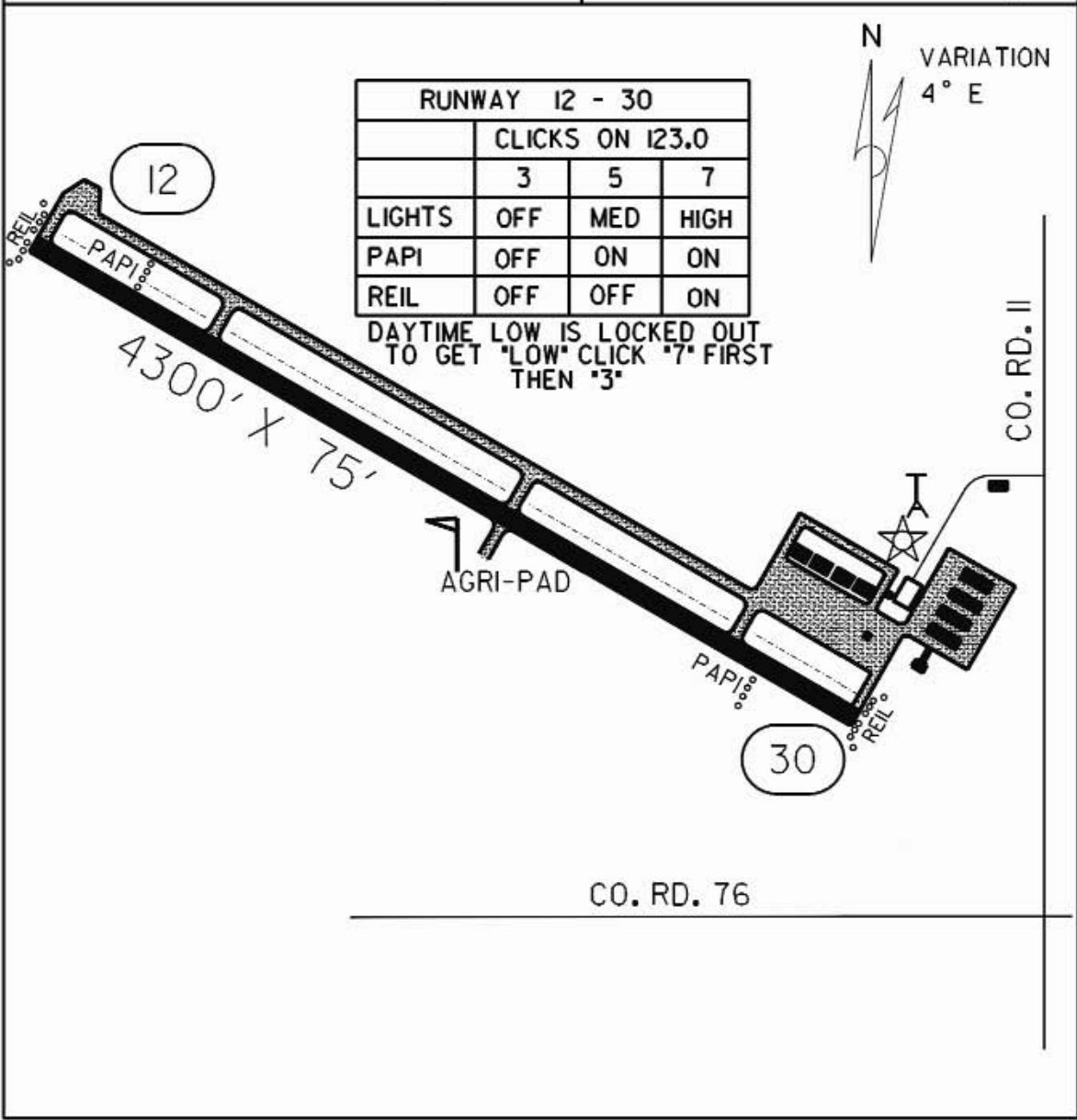
Local Attractions: Village Green Golf Course - 4 miles
The Meadows Golf Course - 4 miles
Moorhead Country Club & Golf Course - 4 miles
Heritage Hjemkomst Interpretive Center
MN State University Moorhead
Concordia College
MN State Community & Technical College
Sports Center
Fargo/Moorhead Baseball Team

Comments: City web site - www.cityofmoorhead.com
When Fargo approach is closed use
MPLS CTR - 127.35

FIELD ELEV. 918' (JKJ) MOORHEAD

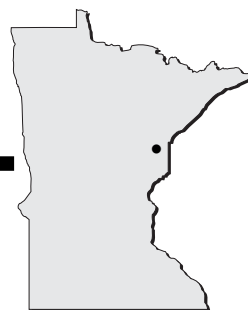


SEC. CH: TWIN CITIES (N)
 LAT: 46° 50.4'
 LONG: 96° 39.8'
 COMM: CTAF: 123.0 (L)
 AWOS: 120.0 VHF
 FARGO APP: 120.4
 MPLS CTR: 127.35
 GCO: 121.725
 TPA: 1718' (800')
 APPROACH: VOR, GPS, RNAV



MOORHEAD MUNICIPAL AIRPORT MOORHEAD

Moose Lake - MZH
www.cloquetairport.com



Airport Manager: Quinten Anderson - 218-879-4911
quinten@cloquetairport.com

Contact Person: Quinten Anderson - 218-591-6157
quinten@cloquetairport.com

AWOS/ASOS: 218-485-5199 - NDB 362

MnWAS Loc/Hrs: NA

Attended: Unattended

Fuel: 100LL - available 24 hours with credit card

After Hrs Service: 218-591-6157

FBO(s): Venture North Aviation LLC - 218-451-0542 -
Bill@ventureNorthAviation.com -
www.venturenorthaviation.com

Businesses: None

Ground Transport: None

Food Service: None

Dining: Gamper's - 218-485-8272 - 1½ miles North
Embassy Bar - 218-372-3176 - 3 miles South

Lodging: Moose Lake Motel - 218-485-8003 - 3 miles
AmericInn Lodge & Suites - 218-485-8885 - 4 miles

Airport Events: Mid-June Fly-In

Underwing Camp: Yes

Campgrounds: Timberline Campground - Sturgeon Lake -
218-372-3272 - 4 miles

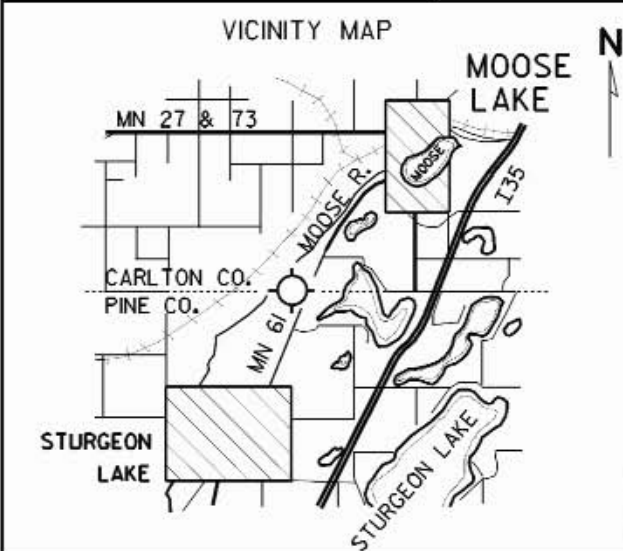
Local Attractions: Moose Lake Golf Course - 218-485-4886 - 2 miles
Munger Bike Trail adjacent to airport connecting to
Hinckley & Duluth

Comments: Airport manager's alternate phone - 218-591-6157 &
FAX - 218-879-0120
Additional contact people - Randy Cichy -
218-372-3048, Larry Peterson - 218-485-8237
Ultralight activity on airport
Hangar space available (heated & unheated) - Call
Randy Cichy
When Duluth approach is closed use
MPLS CTR - 127.9

FIELD ELEV. 1076'

(MZH)

MOOSE LAKE



SEC. CH: TWIN CITIES (S)

LAT: 46° 25.1'

LONG: 92° 48.3'

COMM: CTAF: 122.9(L)

AWOS: 362 NDB

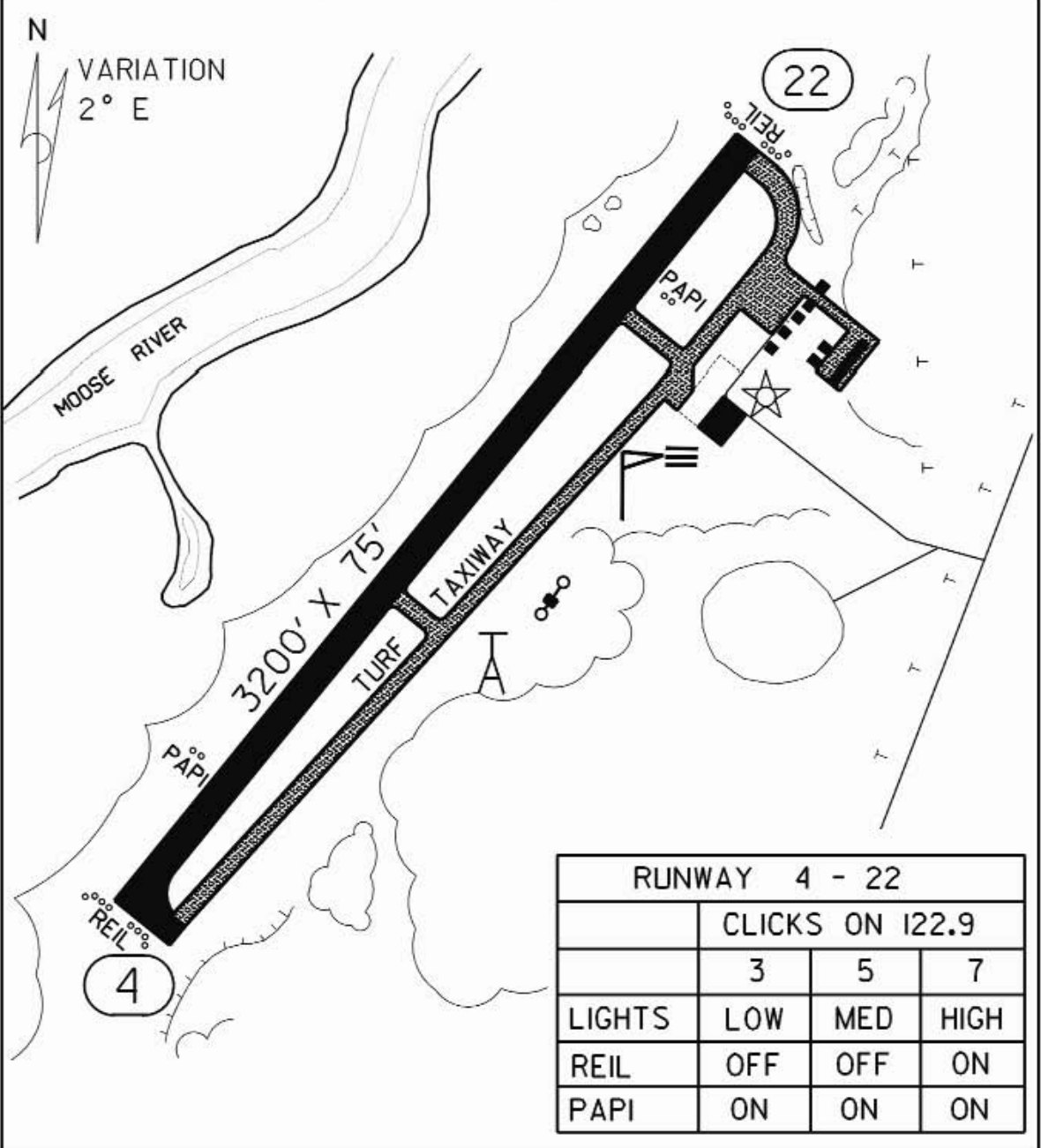
DLH APP: 125.45

MPLS CTR: 127.9

NDB: (MZH) 362

TPA: 2076' (1000')

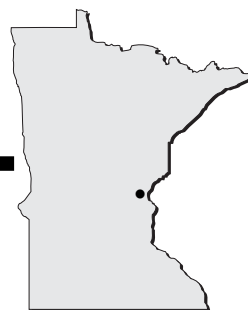
APPROACH: GPS & NDB



MOOSE LAKE-CARLTON COUNTY AIRPORT MOOSE LAKE

Mora - JMR

ci.mora.mn.us



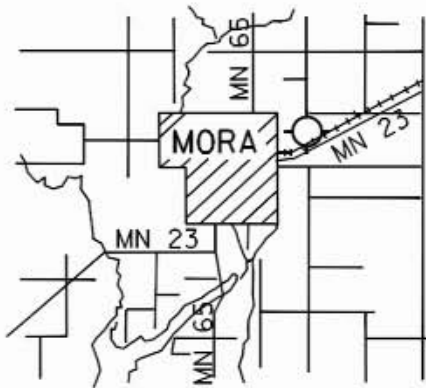
- Airport Manager:** Joel Dhein - 320-679-1511 - j.dhein@cityofmora.com
- Contact Person:** Joel Dhein - 320-679-1511 - j.dhein@cityofmora.com
- AWOS/ASOS:** 320-679-1629 - VHF 123.925
- MnWAS Loc/Hrs:** Arrival/Departure Building - 24 hours
- Attended:** Unattended
- Fuel:** 100LL, Jet A - available 24 hours with credit card
- After Hrs Service:** 612-390-8217
- FBO(s):** None
- Businesses:** Northern Air Transport, Inc. - 320-679-5125 - p.gorham@oakwoodproperty.com
- Ground Transport:** Taxi
Courtesy car
Timber Trails - www.timbertrailstransit.com
- Food Service:** Vending machines; candy; pop
- Dining:** Freddie's - 320-679-2811 - 1 mile; Buzzano's - 320-679-5994 - 1 mile; Crystal Bar & Grill - 320-679-4300 - 1 mile; Hardees - 320-679-5974 - 1 mile; Pizza Hut - 320-679-1234 - 1 mile; Dairy Queen - 320-679-2055 - 1 mile; Subway - 320-679-5589 - 1 mile; Chin's Garden - 320-679-0592; Sportsmen's Cafe - 320-679-2322; Wild Things Pizzeria & Deli - 320-679-3346; Old Country Cottage Café - 320-679-2260; Bowe's - 320-679-5077; Downtown Deli - 320-679-5555; Emma's Pizza - 320-679-9229; Bread-n-Honey Pantry - 320-679-9229; McDonald's - 320-679-2269; Oscar's 320-679-2849
- Lodging:** AmericInn Motel - 320-679-5700 - 1½ miles
Pine Grove Motel & Cabins - 320-679-3460 - 1 mile
- Airport Events:** Annual Fly-In
- Underwing Camp:** Yes
- Campgrounds:** Camperville - 320-679-2326
Crow's Nest R.V. Park - 320-679-1977
Fish Lake Resort - 320-679-2117
- Local Attractions:** Spring Brook Golf Course - 320-379-2317; Victory Lanes & Sports Bar - 320-679-3000; Paradise Theatre - 320-679-3964; Mora Public Library - 320-679-2642; Kanabec History Center - 320-679-1665; Vasaloppet Ski Race; Fishing & boating on various lakes; Grand Casino Hinckley; Mora Civic Center - 320-679-2443; Fish Lake Resort - 320-679-2117
- Comments:** None

FIELD ELEV. 1012'

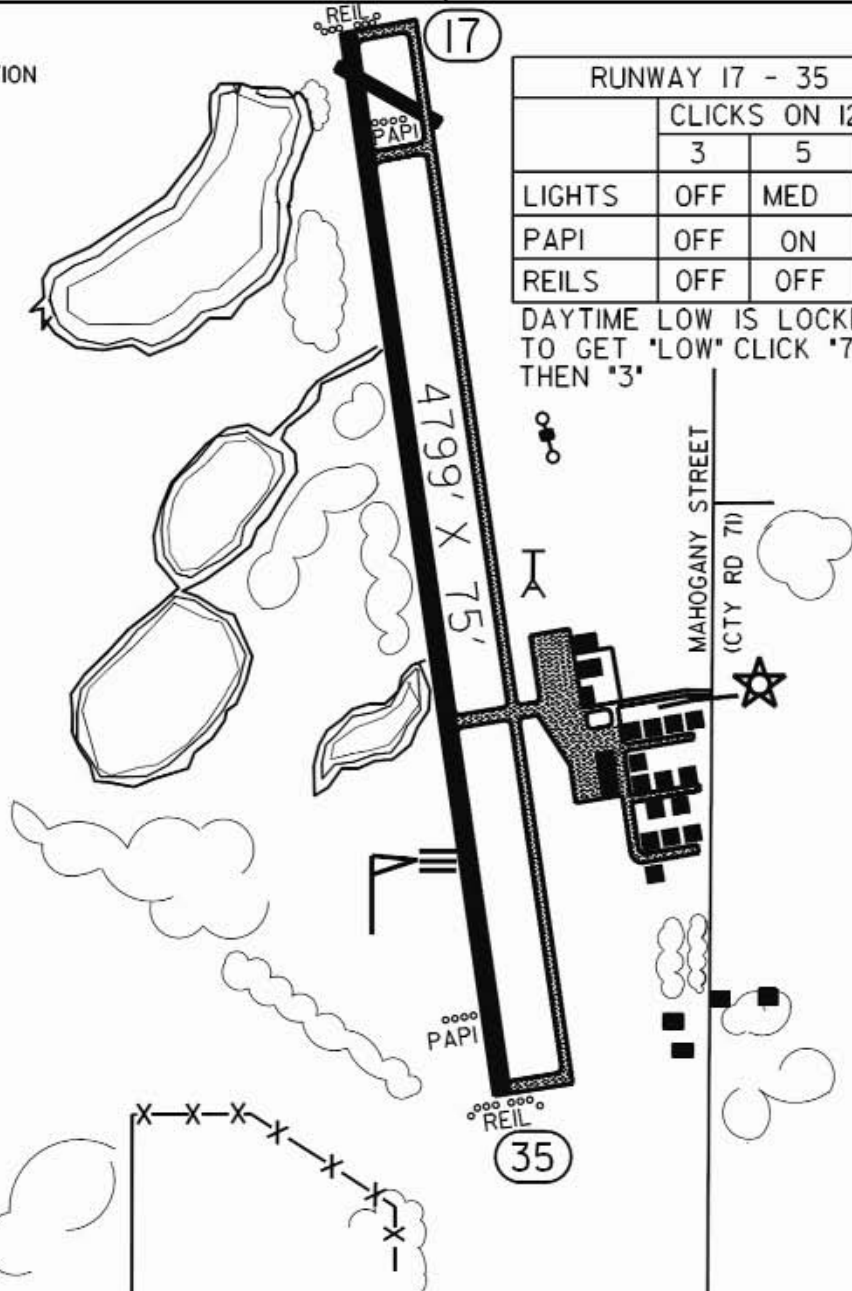

(JMR)

MORA

VICINITY MAP



SEC. CH: TWIN CITIES (S)
 LAT: 45° 53.2'
 LONG: 93° 16.3'
 COMM: CTAF: 122.8 (L)
 AWOS: 123.925 VHF
 RCO FSS: 122.4
 MPLS CTR: 121.05
 NDB: (JMR) 327
 TPA: 2012' (1000')
 APPROACH: GPS & NDB



RUNWAY 17 - 35			
	CLICKS ON 122.8		
	3	5	7
LIGHTS	OFF	MED	HIGH
PAPI	OFF	ON	ON
REILS	OFF	OFF	ON

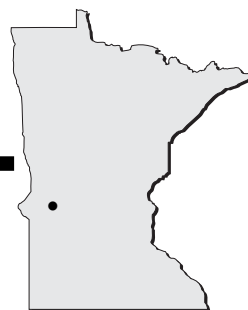
DAYTIME LOW IS LOCKED OUT TO GET 'LOW' CLICK '7' FIRST THEN '3'

MORA MUNICIPAL AIRPORT

MORA

Morris - MOX

ci.morris.mn.us



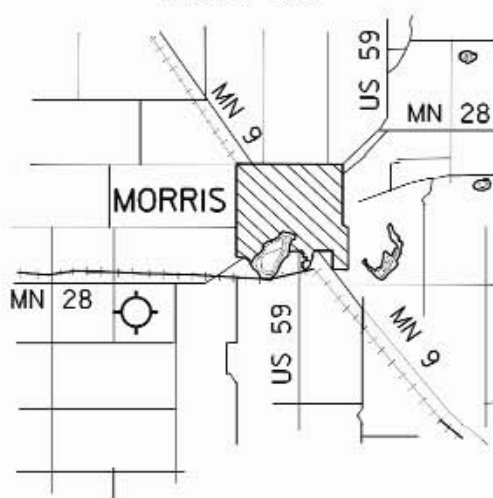
- Airport Manager:** Dorothy Schneider -
320-589-2083 -
cityhall@ci.morris.mn.us
- Contact Person:** Dorothy Schneider -
320-589-2083 - cityhall@ci.morris.mn.us
- AWOS/ASOS:** 320-589-1303 - VOR 109.6
- MnWAS Loc/Hrs:** Arrival/Departure Building - Mon-Fri, 9:00 A.M.-5:00 P.M.
- Attended:** All/Mon-Fri/0900-1700
- Fuel:** 100LL, Jet A - available 24 hours with credit card
- After Hrs Service:** 320-324-2651
- FBO(s):** None
- Businesses:** Johnson's Aero Repair - 320-563-4855 -
rodshjoh@frontier.net
- Ground Transport:** Morris Public Transit - ci.morris.mn.us/transit.php
Morris Taxi - 320-287-1603
Courtesy car - contact airport manager
- Food Service:** Pop machines
- Dining:** DeToy's Restaurant - 320-589-1222 - 2 miles
Don's Café - 320-589-9955 - 2 miles
Pizza Ranch - 320-589-2102
Subway - 320-589-1281
Dairy Queen - 320-589-2227
McDonald's - 320-589-3239
- Lodging:** Prairie Inn - 320-589-3030 - 3 miles
Super 8 Motel - 320-589-8888 - 3 miles
Morris Motel - 320-589-1212 - 3 miles
- Airport Events:** None reported
- Underwing Camp:** Yes
- Campgrounds:** Pomme de Terre Park
- Local Attractions:** Pomme de Terre Golf Club - 5 miles
North Central Soil & Water Research Center
Stevens County Historical Society
University of Minnesota, Morris
- Comments:** Underwing camping can be done at the airport, but there are no camping facilities on the airport. The only facilities available are the public restrooms in the Arrival/Departure Building. There are no showers or grilling facilities. Arrival/Departure Building access code: 3214
Camping available at Pomme de Terre Park, showers & restrooms available.

FIELD ELEV. 1136'

(MOX)

MORRIS

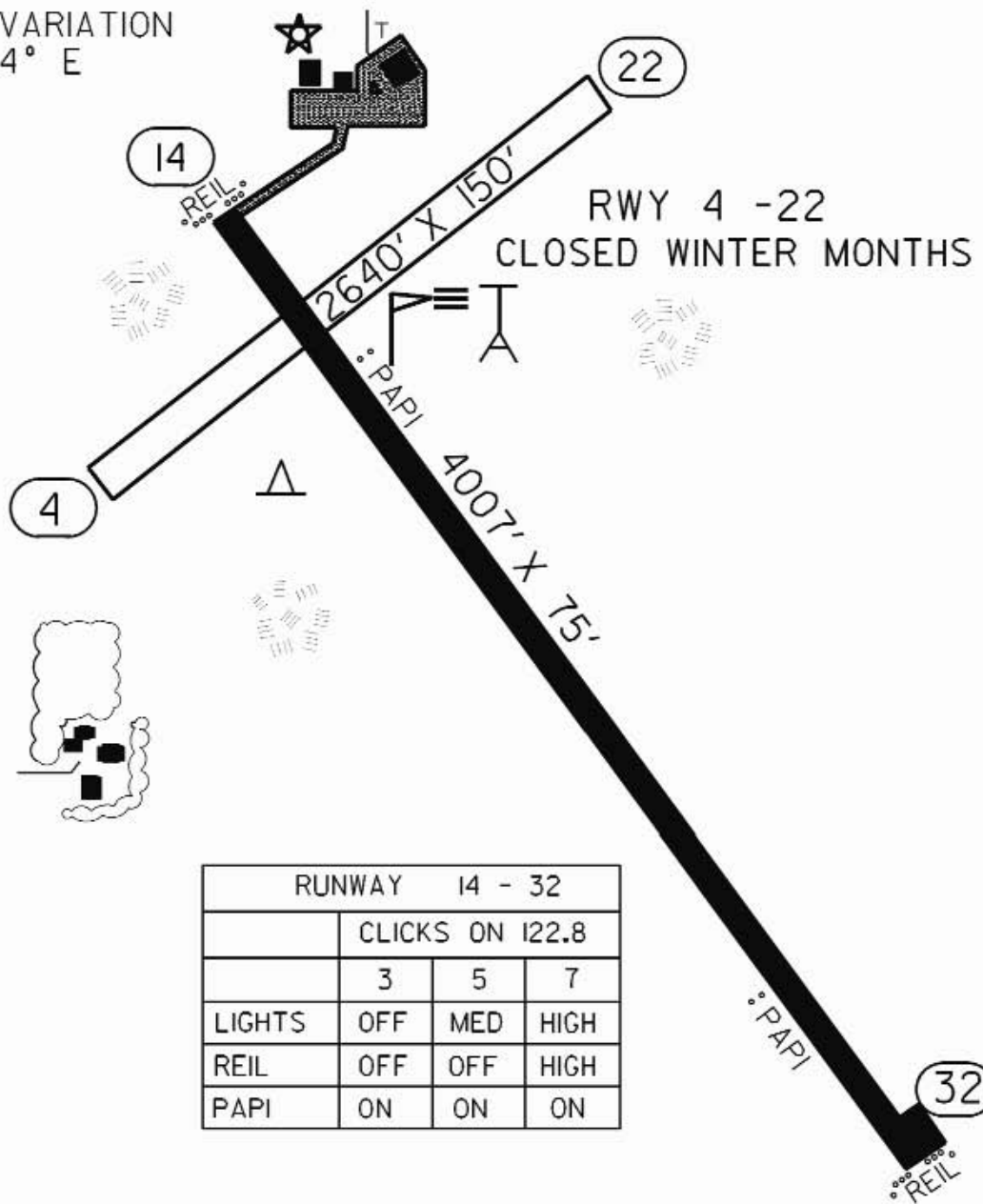
VICINITY MAP



SEC. CH: TWIN CITIES (S)
 LAT: 45° 34.0'
 LONG: 95° 58.0'
 COMM: CTAF: 122.8(L)
 AWOS: 109.6 VOR
 RCO FSS: 122.25
 MPLS CTR: 126.1
 TPA: 1890' (754')
 APPROACH: GPS, RNAV
 VOR



N VARIATION
 4° E



MORRIS MUNICIPAL AIRPORT
 (CHARLIE SCHMIDT FIELD)

MORRIS

Motley - 22Y

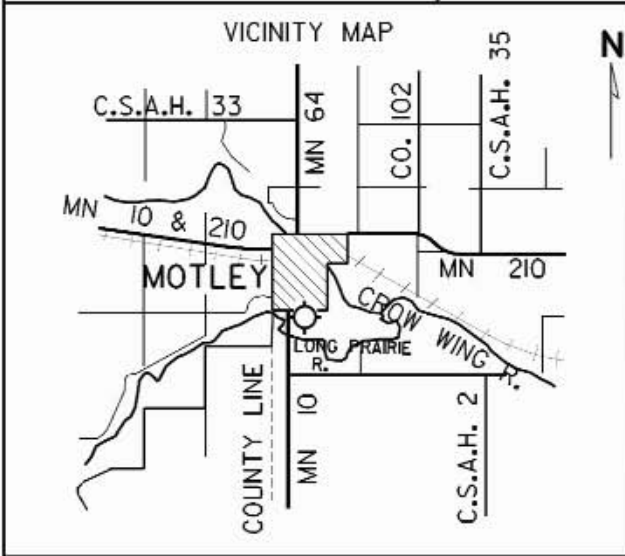


Airport Manager: Loren A. Morey - 218-352-6467 - moreys@brainerd.net
Contact Person: Loren A. Morey - 218-352-6467 - moreys@brainerd.net
AWOS/ASOS: No
MnWAS Loc/Hrs: NA
Attended: Unattended
Fuel: None
After Hrs Service: None
FBO(s): None
Businesses: None
Ground Transport: None
Food Service: Morey Fish Company
Dining: Country Side Restaurant - 2 blocks
Lodging: Eastwood Inn
Airport Events: None reported
Underwing Camp: No
Campgrounds: KOA Campgrounds
Local Attractions: Pine Ridge Golf Course - 4 miles South
Comments: Self-service fuel at Staples Airport
Not plowed in Winter

FIELD ELEV. 1225'

(22Y)

MOTLEY



N

SEC. CH: TWIN CITIES (S)

LAT: 46°19.4'

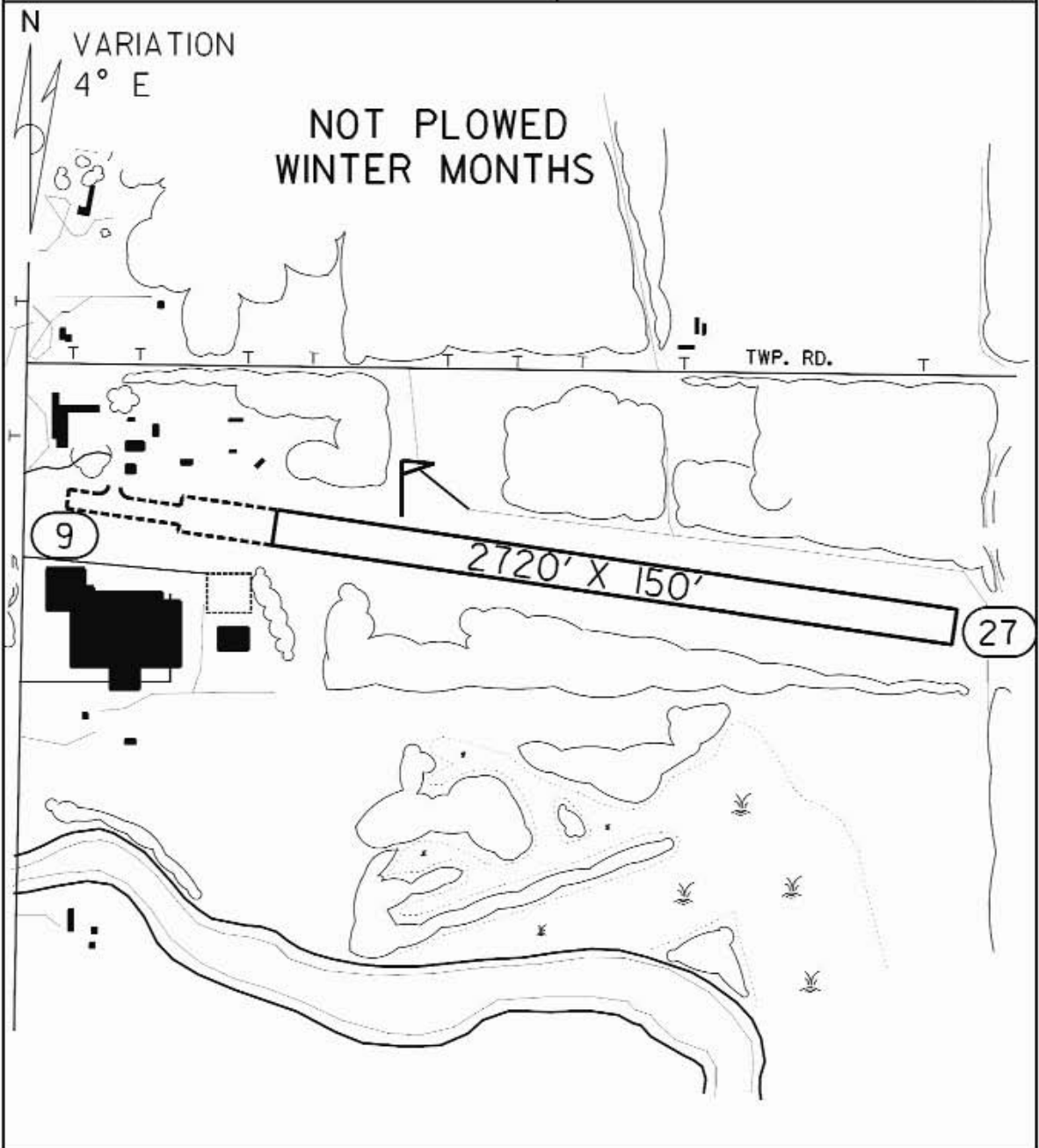

LONG: 94°38.3'

COMM: CTAF: 122.9

MPLS CTR: 118.05

NDB: (SAZ) 257

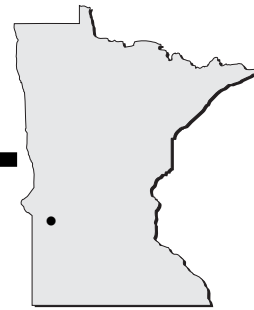
TPA: 2200' (975')



MOREY'S AIRPORT

MOTLEY

Murdock - 23Y



Airport Manager: Harlyn Saulsbury -
320-875-4841 -
HarlynSaulsbury@tds.net

Contact Person: Harlyn Saulsbury -
320-875-2112 -
HarlynSaulsbury@tds.net

AWOS/ASOS: No

MnWAS Loc/Hrs: NA

Attended: Unattended

Fuel: None

After Hrs Service: None

FBO(s): None

Businesses: None

Ground Transport: Prairie 5 Rides - www.prairiefive.com/trans.htm

Food Service: None

Dining: None

Lodging: Benson - 14 miles

Airport Events: None reported

Underwing Camp: No

Campgrounds: 14 miles

Local Attractions: Golf course - 4 miles

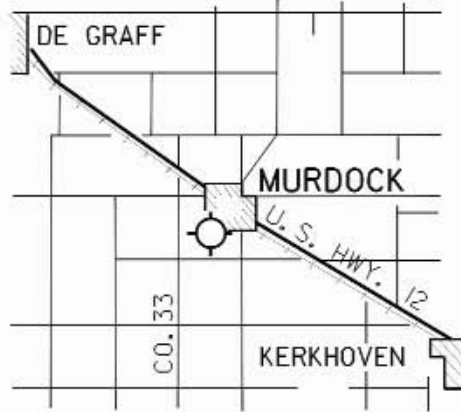
Comments: None

FIELD ELEV. 1082'

(23Y)

MURDOCK

VICINITY MAP



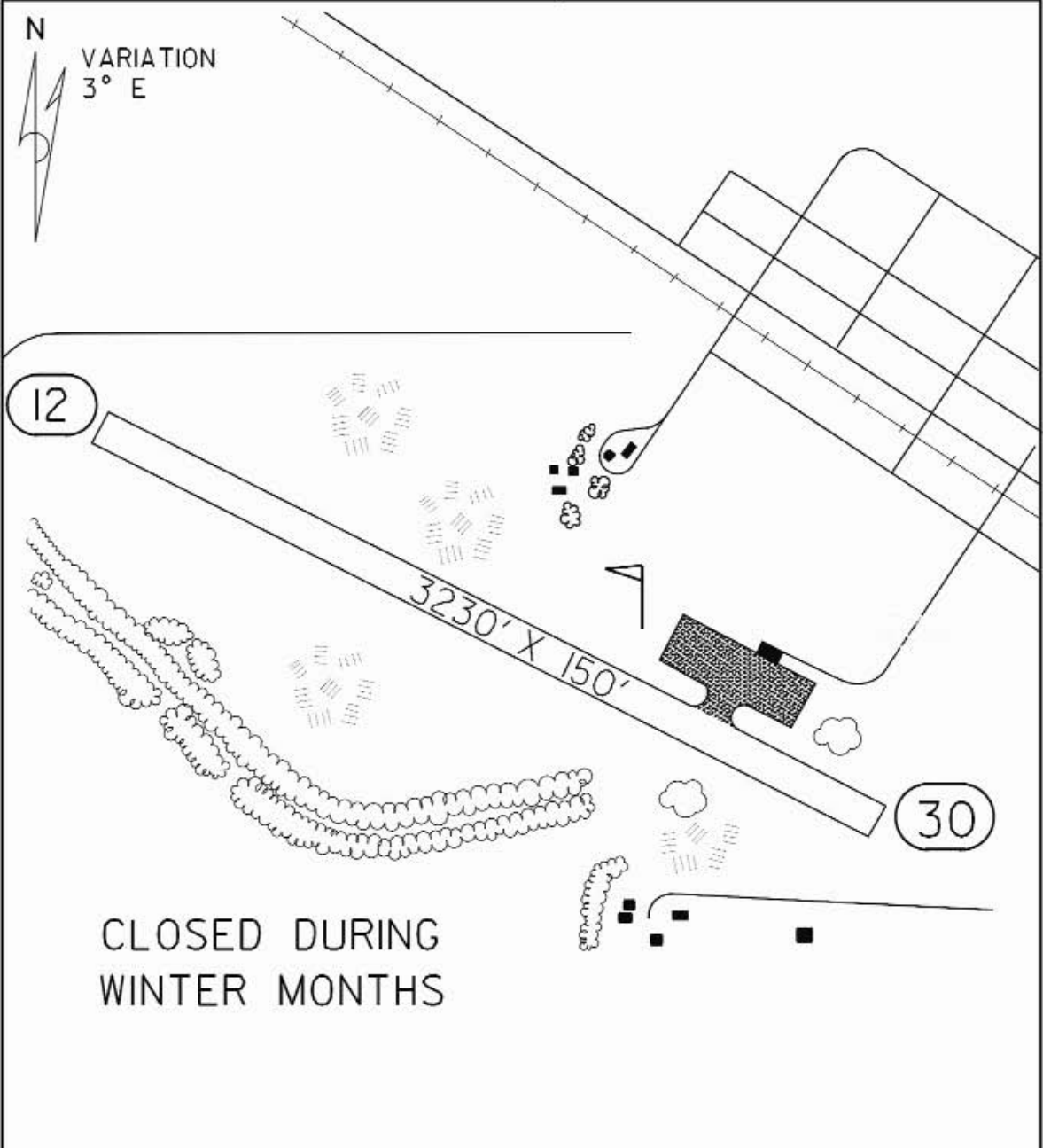
SEC. CH: TWIN CITIES (S)
 LAT: 45°13.3'
 LONG: 95°24.1'
 COMM: CTAF: 122.9
 MPLS CTR: 125.5
 TPA: 2100' (1018')



N



VARIATION
3° E



MURDOCK MUNICIPAL AIRPORT

MURDOCK

Nary - 5C3



Airport Manager: Raymond C. Shefland -
218-759-0457 -
csheflnd@paulbunyan.net

Contact Person: Raymond C. Shefland -
218-759-0457 - csheflnd@paulbunyan.net

AWOS/ASOS: No

MnWAS Loc/Hrs: Shefland Flying Service, Inc. - 24 hours

Attended: Unattended

Fuel: Jet A

After Hrs Service: 218-759-0457

FBO(s): None

Businesses: None

Ground Transport: No

Food Service: None

Dining: Southside - 3 miles

Lodging: None

Airport Events: None reported

Underwing Camp: Yes

Campgrounds: None

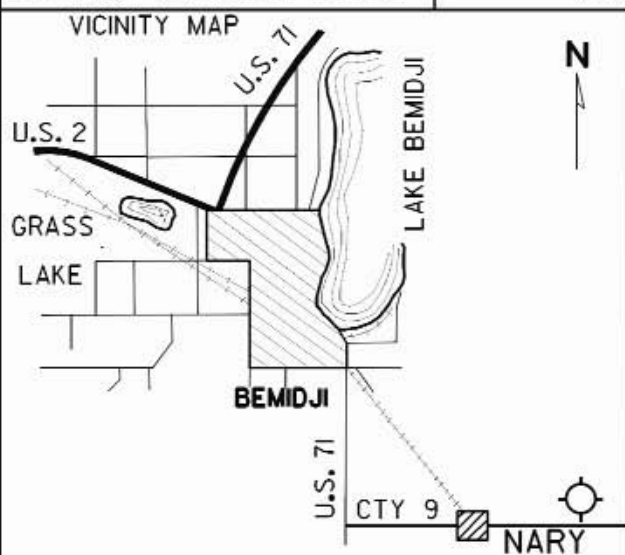
Local Attractions: Maple Ridge Golf Course - 3 miles

Comments: Fuel is not always available.
Please fly over the runway before landing to check
for deer. There is no deer fence.

FIELD ELEV. 1389'

(5C3)

NARY



SEC. CH: TWIN CITIES (N)


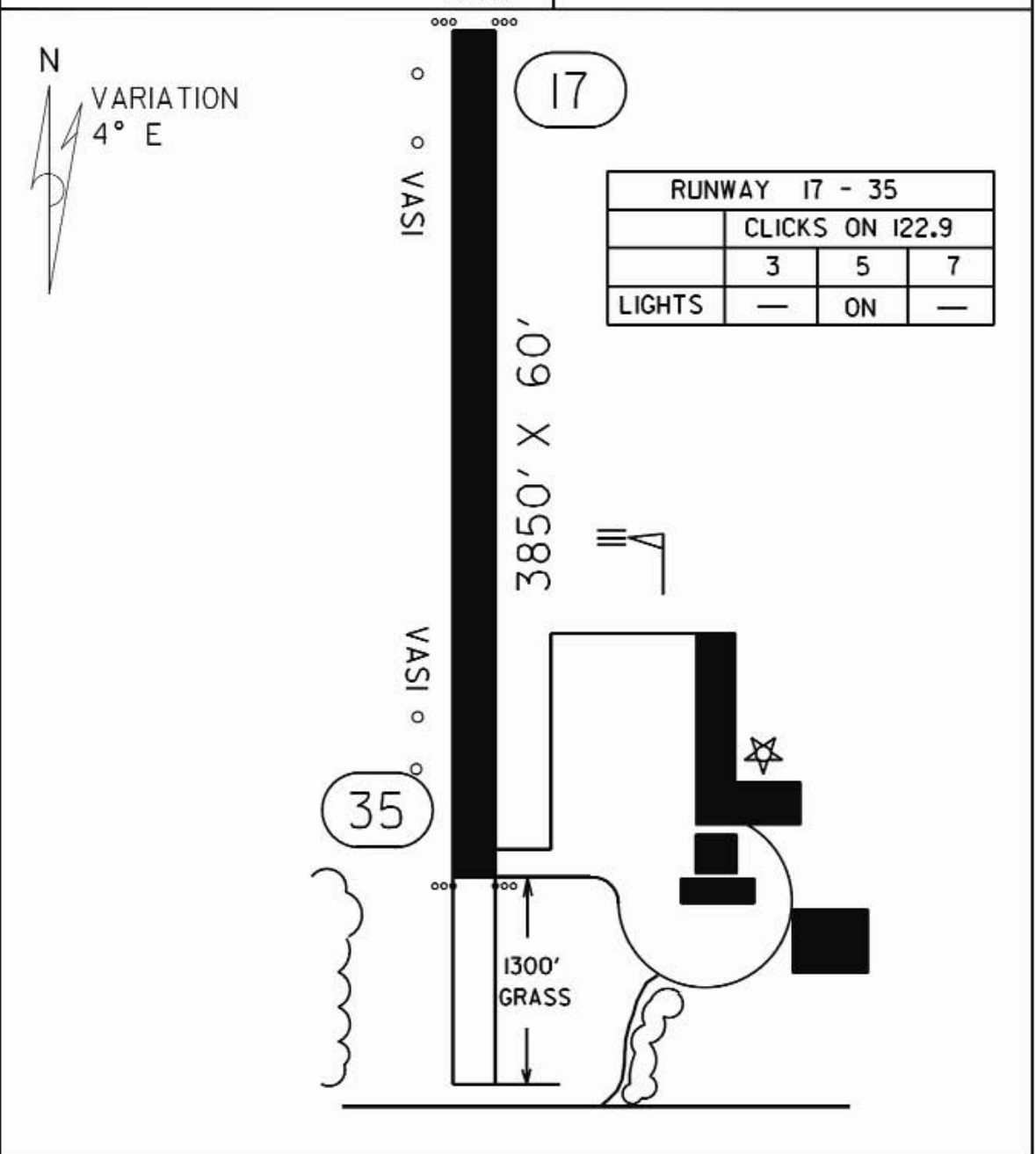
LAT: 47° 22.5'

LONG: 94° 47.9'

COMM: CTAF: 122.8
ACTIVATE 122.9 (L)

MPLS CTR: 134.75

TPA: 2400' (1011')

NARY NATIONAL AIRPORT (SHEFLAND FIELD)

NARY

New Ulm - ULM



- Airport Manager:** Pete Johnson - 507-532-3164 - nufs@newulmtel.net
- Contact Person:** Dan Soehren - 507-354-8127 - nufs@newulmtel.net
- AWOS/ASOS:** 507-359-1656 - VHF 118.325
- MnWAS Loc/Hrs:** New Ulm Flight Service, Inc. - business hours
- Attended:** All/Mon-Sat/0800-1600, All/Sun/1200-1600
- Fuel:** 100LL, Jet A - available 24 hours with credit card
- After Hrs Service:** 507-354-8127
- FBO(s):** New Ulm Flight Service, Inc. - 507-354-8127 - 122.8 - nufs@newulmtel.net
- Businesses:** None
- Ground Transport:** Taxi
Brown County Heartland Express - www.co.brown.mn.us/heartland-expresstransit
- Food Service:** None
- Dining:** Several all through town - within 2 miles
- Lodging:** 5 hotels - within 2 miles
- Airport Events:** Fly-In - second Sunday in September
- Underwing Camp:** Yes
- Campgrounds:** Flandrau State Park
Lake Hanska County Park
Valley View Campground
- Local Attractions:** New Ulm Country Club
Winthrop Country Club
Schells Brewery
Oktoberfest - second & third weekend in October
Glochenspiel
Herman Monument
German Specialty Shops
Harkin Store
- Comments:** The Chamber of Commerce (www.newulm.com) has a step-on program for tours & historical taped tours for use by visitors.

FIELD ELEV. 1011'

(ULM)

NEW ULM

VICINITY MAP



SEC. CH: OMAHA NORTH
 LAT: 44° 19.2'
 LONG: 94° 30.1'
 COMM: CTAF: 122.8(L)
 AWOS: 118.325 VHF
 MPLS CTR: 127.1
 GCO: 121.725
 NDB: (ULM) 272
 DME: (ULM) 11.3 ON FLD
 TPA: 1800' (789')
 APPROACH: GPS & NDB



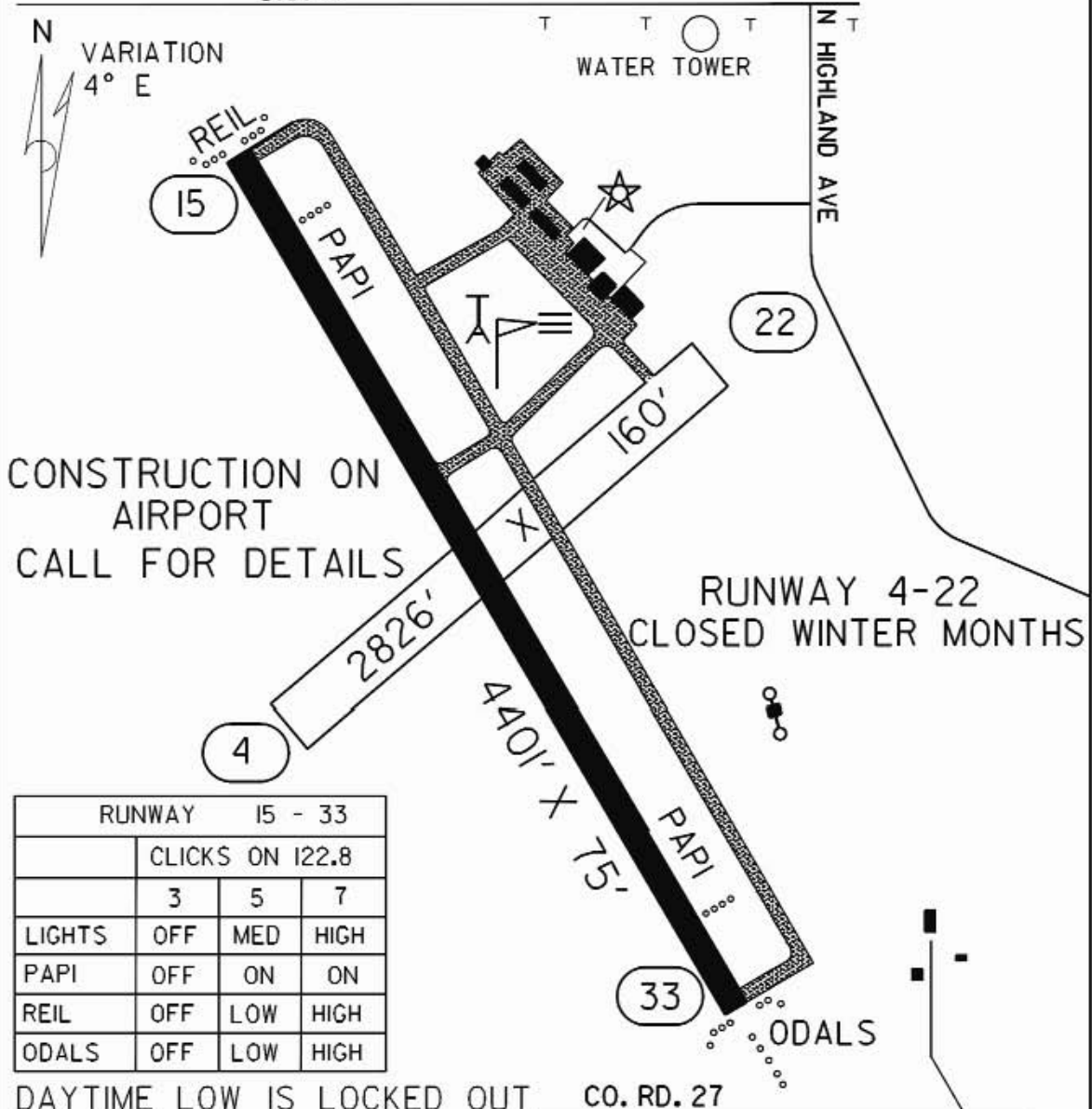
U.S. 14



VARIATION 4° E

WATER TOWER

N HIGHLAND AVE



CONSTRUCTION ON AIRPORT CALL FOR DETAILS

RUNWAY 4-22 CLOSED WINTER MONTHS

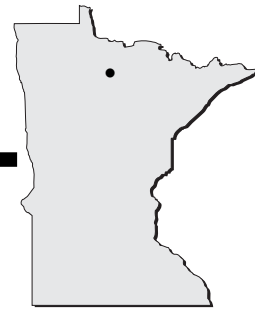
RUNWAY	15 - 33		
	CLICKS ON 122.8		
	3	5	7
LIGHTS	OFF	MED	HIGH
PAPI	OFF	ON	ON
REIL	OFF	LOW	HIGH
ODALS	OFF	LOW	HIGH

DAYTIME LOW IS LOCKED OUT TO GET "LOW" CLICK "7" FIRST THEN "3"

NEW ULM MUNICIPAL AIRPORT

NEW ULM

Northome - 43Y



Airport Manager: Tom Bonar - 218-897-5762 - northome@paulbunyan.net

Contact Person: Tom Bonar - 218-556-1869 - northome@paulbunyan.net

AWOS/ASOS: No

MnWAS Loc/Hrs: NA

Attended: Unattended

Fuel: None

After Hrs Service: None

FBO(s): None

Businesses: None

Ground Transport: Fisher Garage - 218-897-5249
Northome Motel - 218-897-5216 or 800-263-1770
Arrowhead Transit - www.arrowheadtransit.com

Food Service: None

Dining: Mandi's Main Street Café - 218-897-5099 - 1½ miles
Powerhouse Bar & Grill - 218-897-5792 - 1 mile
Northome Municipal Liquor Store - 218-897-9501 - 1½ miles
Blackbear Drive-In - 218-897-5372 - 1 mile

Lodging: Northome Motel - 218-897-5216 - 1 mile

Airport Events: None reported

Underwing Camp: No

Campgrounds: Boy Scout Point Campground on Bartlett Lake - 2 miles

Local Attractions: Blackduck Golf Course - 18 miles
Koochiching County Fair - mid-August
Great fishing lakes
Farmer's market
Craft shop
Hiking trails
National parks

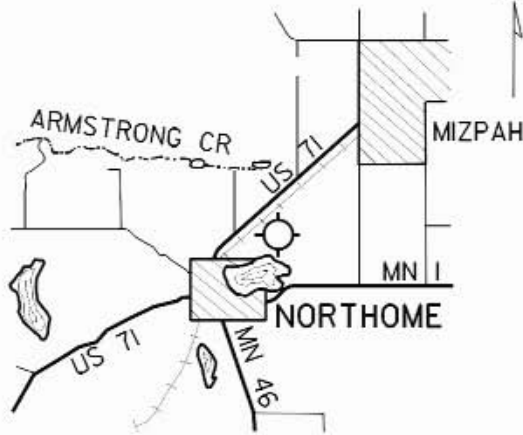
Comments: Great berry picking!

FIELD ELEV. 1427'

(43Y)

NORTHOME

VICINITY MAP



SEC. CH: TWIN CITIES (N)

LAT: 47° 53.3'

LONG: 94° 15.5'

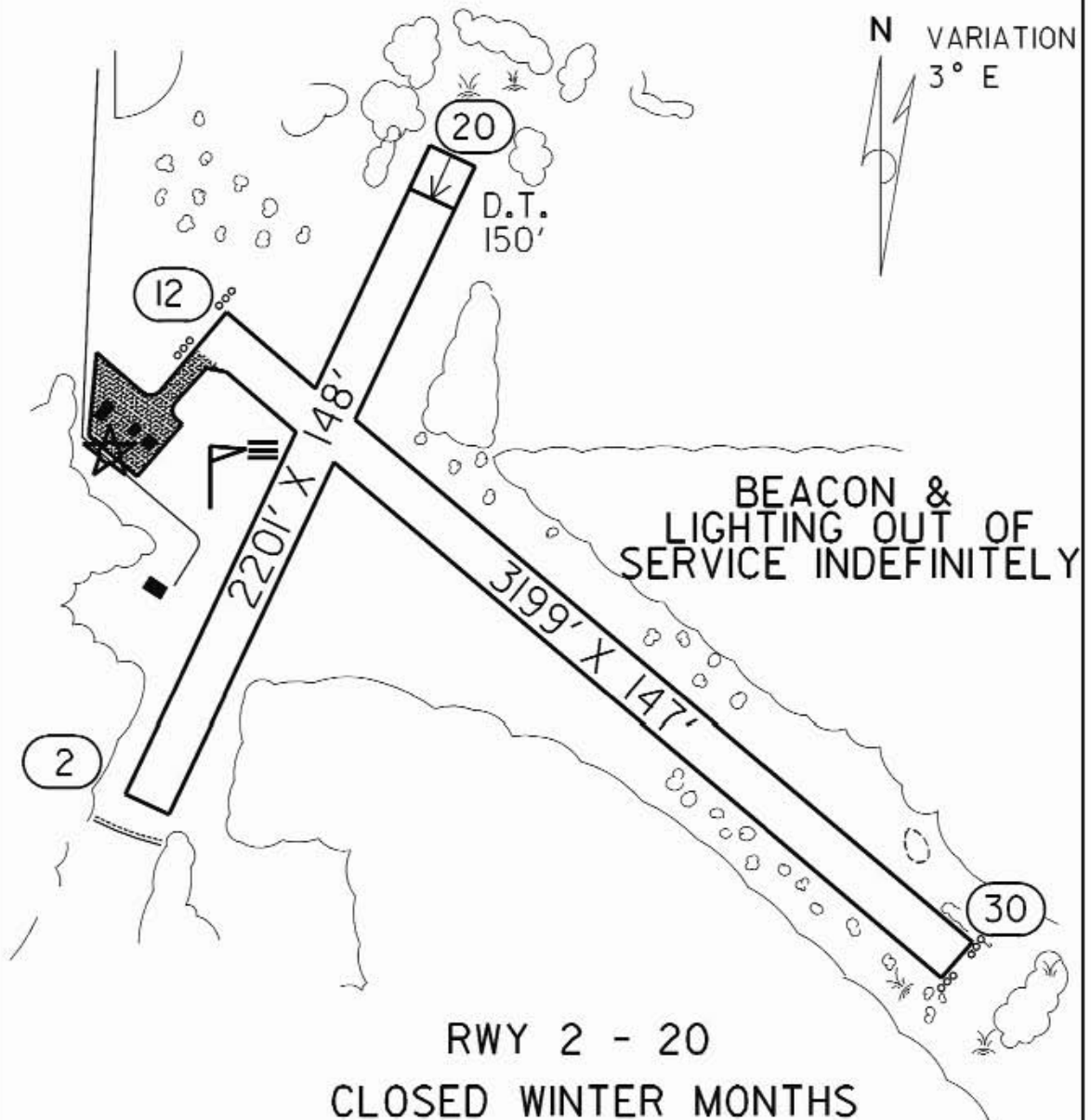
COMM: CTAF: 122.9

MPLS CTR: 120.9

TPA: 2427' (1000')



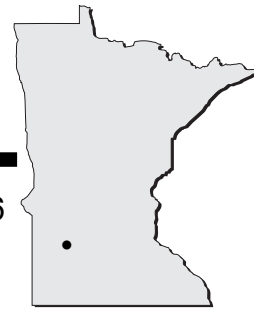
N VARIATION 3° E



NORTHOME MUNICIPAL AIRPORT

NORTHOME

Olivia - OVL



Airport Manager: Richard Sigurdson - 320-979-8326
cityofolivia@olivia.mn.us

Contact Person: City Administrator - 320-523-2186
cityofolivia@olivia.mn.us

AWOS/ASOS: 320-523-5924 - VHF 119.275

MnWAS Loc/Hrs: Olivia Flying Service, Inc. - 24 hours

Attended: Apr-Oct/All/0800-1700, Nov-Mar/Mon-Fri/0800-1700,
Nov-Mar/Sat/0800-1200

Fuel: 100LL

After Hrs Service: 320-979-8326

FBO(s): Olivia Flying Service, Inc. - 320-522-2005 - 122.8 -
jim@oliviaflyingservice.com -
www.oliviaflyingservice.com

Businesses: Krogman Aerial Spraying - 320-329-3471 -
krogmanaerial@redred.com
Willmar Aerial Spraying, Inc. - 320-523-2186 - 122.8 -
rsig@redred.com

Ground Transport: Rental cars on request
Courtesy car
Renville County Heartland Express -
www.co.renville.mn.us

Food Service: None

Dining: Truck Stop - 1 block

Lodging: Sheep Shedde Inn - 320-523-5000 - ¼ mile

Airport Events: Corn Capital Days - July

Underwing Camp: Yes

Campgrounds: Memorial Park - 320-523-1350 - ½ mile

Local Attractions: Municipal Golf Course - 320-523-2313 - 1 mile
Corn Monument
Jackpot Junction - 16 miles

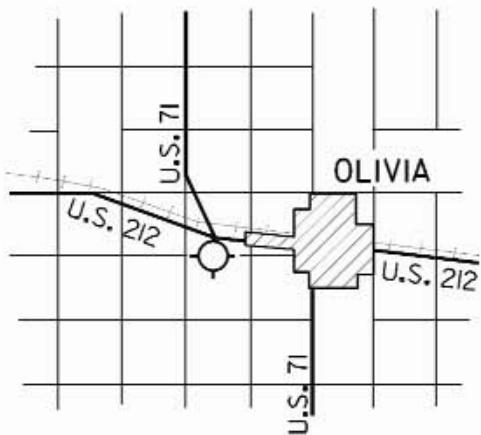
Comments: None

FIELD ELEV. 1076'

(OVL)

OLIVIA

VICINITY MAP



N

SEC. CH: TWIN CITIES (S)

LAT: 44° 46.7'

LONG: 95° 02.0'

COMM: CTAF: 122.8

ASOS: 119.275 VHF

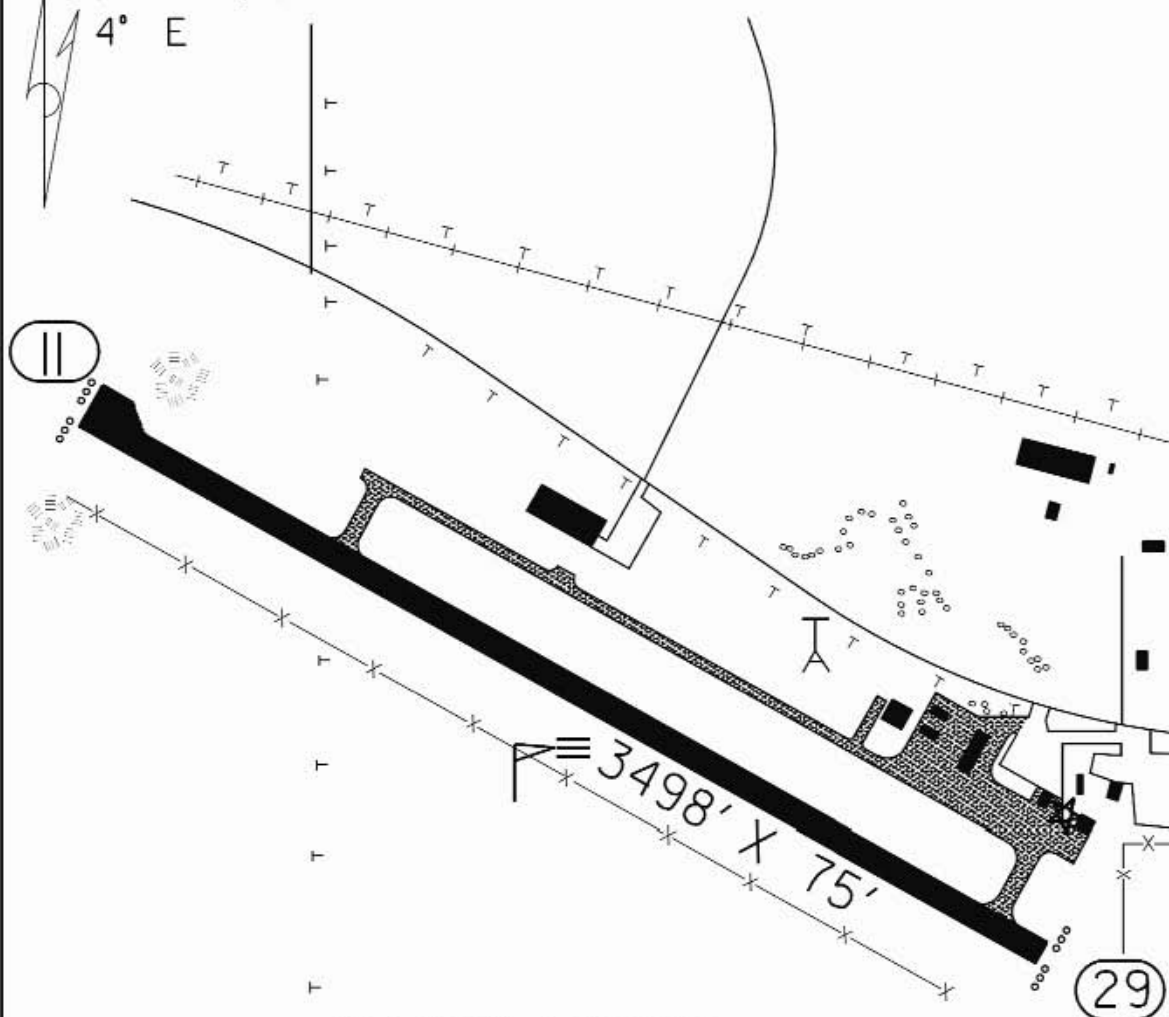
MPLS CTR: 127.1

TPA: 1880' (804')

APPROACH: RNAV, GPS,
VOR/DME



N VARIATION
4° E



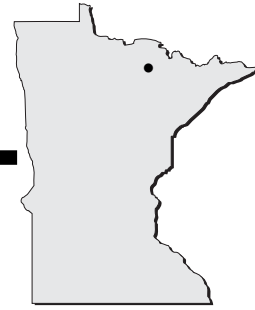
RUNWAY LIGHTED
DUSK TO DAWN

OLIVIA REGIONAL AIRPORT

OLIVIA

Orr - ORB

www.orrairport.com



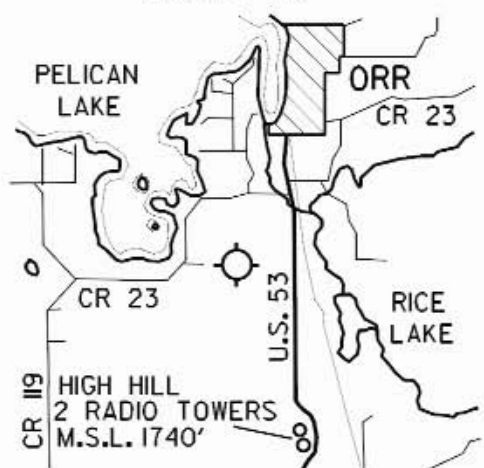
- Airport Manager:** Paul Koch or Tim Lilya - 218-757-9994 - orrmn@centurytel.net
- Contact Person:** Paul Koch or Tim Lilya - 888-861-0628 - orrmn@centurytel.net
- AWOS/ASOS:** 218-757-3169 - VHF 118.325
- MnWAS Loc/Hrs:** Arrival/Departure Building - 24 hours
- Attended:** All/All/0900-1600
- Fuel:** 100LL, Jet A - available 24 hours with credit card
- After Hrs Service:** 888-861-0628
- FBO(s):** None
- Businesses:** None
- Ground Transport:** Rides into Orr can be provided
Ken Washke - Cook, MN - 218-666-5901
Avis Rental Car - 218-240-2847
Jeff Erickson - 1-800-624-9496 or 218-993-2311
Local resorts will pick up at airport
- Food Service:** Pop; candy
- Dining:** The Dam Supper Club - 218-757-3985 - 1 mile
Pattenn's Cafe - 218-757-3908 - 2 miles
- Lodging:** Normans One Stop & Motel - 218-757-3291 - 2 miles;
North Country Inn - 218-757-3778 - 2 miles - will provide transportation;
Gateway Lodge & Suites - 800-860-3613 - will provide transportation;
numerous resorts & campgrounds
- Airport Events:** On occasion
- Underwing Camp:** Yes
- Campgrounds:** Pelican Lake - contact Voyageurs National Park & Orr Area Tourist Center at 800-357-9255 for more information
- Local Attractions:** 3 Brothers Vermilion River Greens Golf Course - 218-993-2246 - 15 miles; Pelican Lake/Orr - fishing pier, swimming beach, tennis courts, boat, pontoon & paddle boat rentals; Orr General Store; Wetlands Interpretative Boardwalk; Vince Shute Wildlife Sanctuary; Vermilion River Falls; sporting clays; Upland Bird Preserve; hunting & big game hunt; Voyageurs National Park; Crane Lake/BWCA; Kettle Falls; Namakan Lake; groomed cross-country ski trails & snowmobile trails
- Comments:** Because of its unique location to both the Voyageurs National Park & BWCA, the Orr Regional Airport is the stepping stone to some of the most diverse vacation opportunities in the nation. Jet A fuel is over-wing & single-point. Hangar sites & heated hangar space is available. Transient heated storage - 888-861-0628. Additional after hours number 218-742-5224.

FIELD ELEV. 1311'

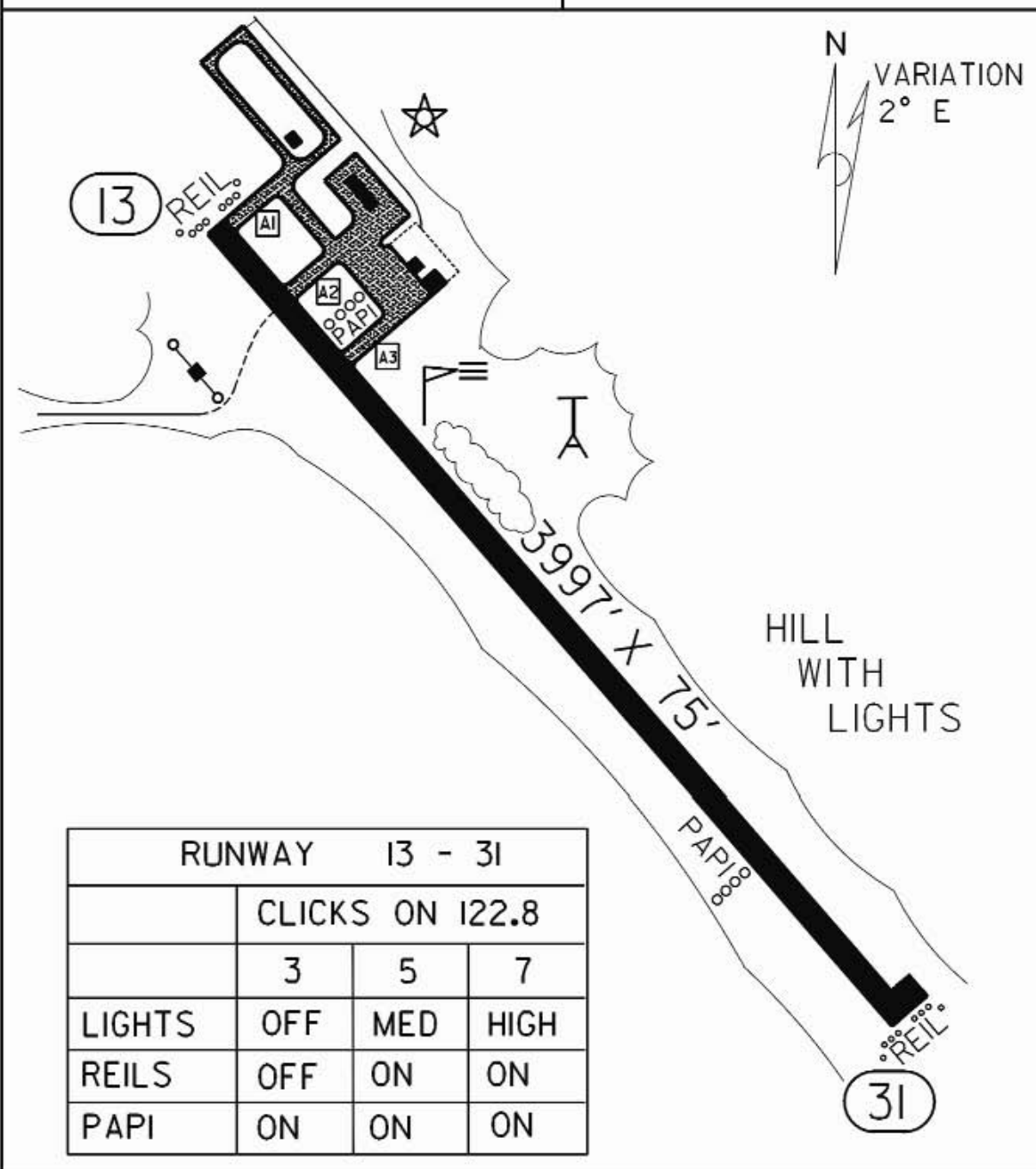
(ORB)

ORR

VICINITY MAP



SEC. CH: GREEN BAY
 LAT: 48° 01.0'
 LONG: 92° 51.4'
 COMM: CTAF: 122.8(L)
 AWOS: 118.325 VHF
 MPLS CTR: 120.9
 GCO: 121.725
 NDB: (ORB) 341
 TPA: 2100' (789')
 APPROACH: RNAV(GPS)
 NDB

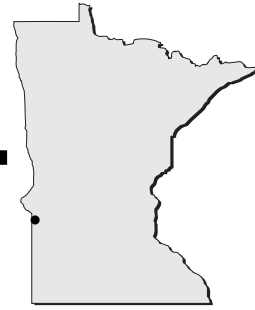


RUNWAY 13 - 31			
	CLICKS ON 122.8		
	3	5	7
LIGHTS	OFF	MED	HIGH
REILS	OFF	ON	ON
PAPI	ON	ON	ON

ORR REGIONAL AIRPORT

ORR

Ortonville - VVV
cityofortonville.com

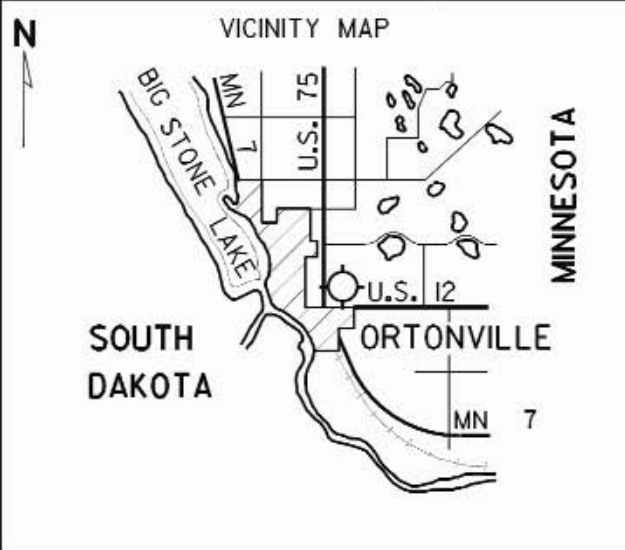


- Airport Manager:** Charleen Grossman -
320-839-3428 -
finance@cityofortonville.org
- Contact Person:** Todd & Sara Verheul -
320-839-3846
- AWOS/ASOS:** 320-839-2363 - NDB 332
- MnWAS Loc/Hrs:** Lobby - 24 hours
- Attended:** All/Mon-Fri/0800-1700
- Fuel:** 100LL, Jet A - available 24 hours with credit card
- After Hrs Service:** 320-305-1378
- FBO(s):** None
- Businesses:** None
- Ground Transport:** Todd Verheul - 320-839-3846
Prairie 5 Rides - www.prairiefive.com/trans.htm
- Food Service:** None
- Dining:** Matador Supper Club - 320-839-9981 - adjacent to airport
Lakewood Lodge Supper Club - 320-839-9972 -
2½ miles
Pizza Ranch - 320-839-3006 - 1 mile
Headwaters Grill & Bar - 1 mile
Dairy Queen - 320-839-3605 - ½ mile
Subway - 320-839-9996
- Lodging:** Valley View Motel - 320-839-2558 - ½ mile
Econo Lodge - 320-839-2414 - ½ mile
- Airport Events:** None reported
- Underwing Camp:** Yes
- Campgrounds:** Municipal - at foot of lake
Lakeshore R.V. Park Restaurant -
www.lakeshorervpark.com
Meadowbrook State Park
- Local Attractions:** Municipal Golf Course - Holes: 18; archery range; Big Stone Lake; Big Stone County Museum; Big Stone National Wildlife Refuge; municipal swimming pool; mini golf
- Comments:** Parking permitted on grass next to grass runway for walking distance to dining facilities in summer months
Runway 4/22 closed in winter months
Additional after hours service phone - 320-305-1378


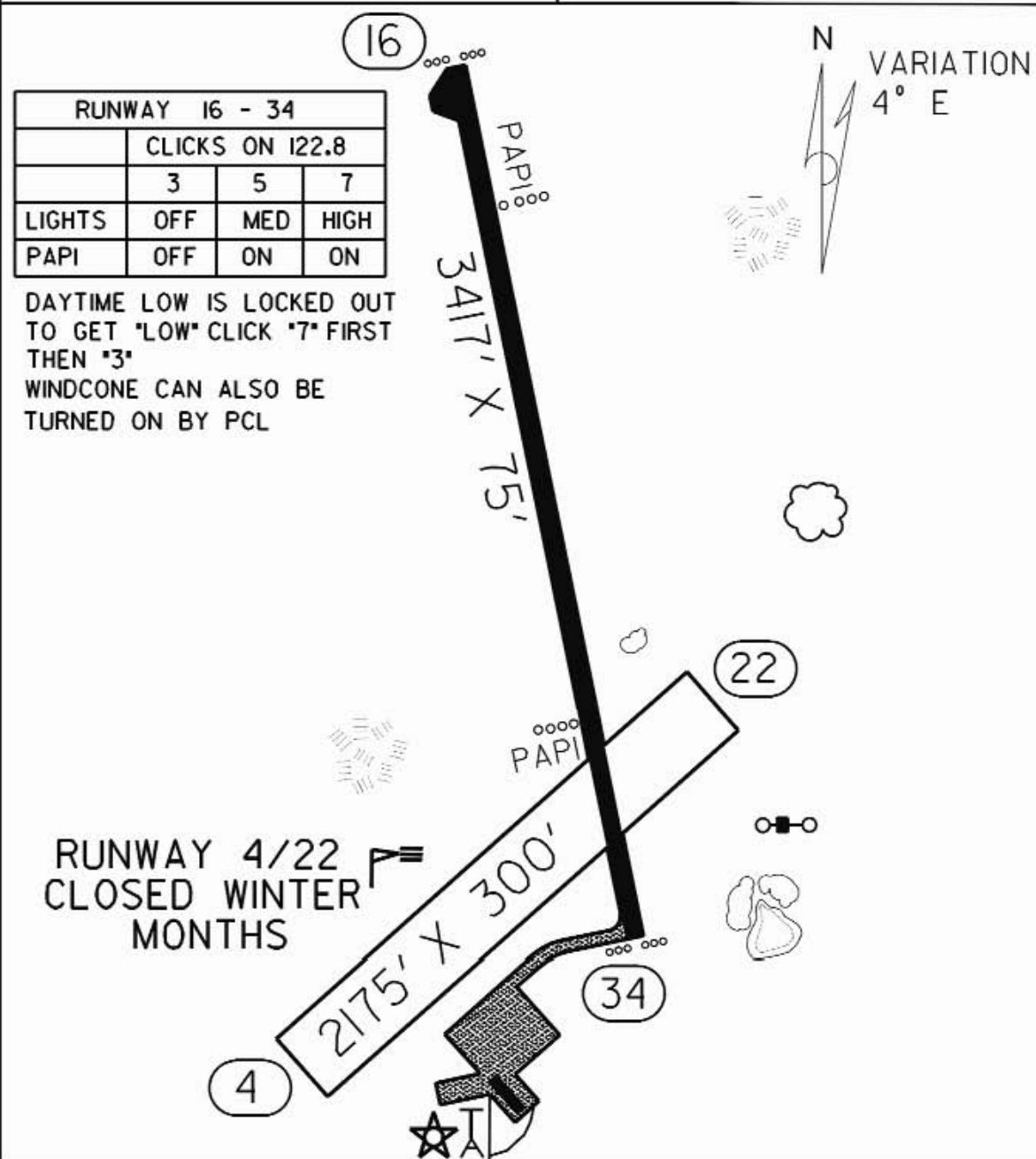
FIELD ELEV. 1100'

(VTV)

ORTONVILLE



SEC. CH: TWIN CITIES (S)
 LAT: 45°18.3'
 LONG: 96°25.5'
 COMM: CTAF: 122.8 (L)
 AWOS: 332 NDB
 MPLS CTR: 128.5(L)
 GCO: 121.725
 NDB: (VTV) 332
 TPA: 2100' (1000')
 APPROACH: RNAV(GPS)
 NDB

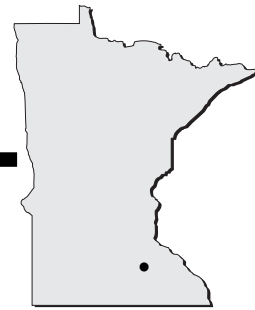



ORTONVILLE MUNICIPAL AIRPORT (MARTINSON FIELD)

ORTONVILLE

Owatonna - OWA

www.owatonnaairport.com



Airport Manager: Dave Beaver - 507-444-2448 - airport@ci.owatonna.mn.us

Contact Person: Dave Beaver - 507-444-2448 - airport@ci.owatonna.mn.us

AWOS/ASOS: 507-455-0642 - VHF 128.325

MnWAS Loc/Hrs: Arrival/Departure Building - 24 hours
Arrival/Departure Building - Flight Planning Room -
Mon-Sun, 8:00 A.M.-8:00 P.M.

Attended: All/All/0800-1800

Fuel: 100LL, Jet A - 100LL available 24 hours with credit card

After Hrs Service: 507-451-6611

FBO(s): Langer Aviation, Inc. - 507-444-0535 - brentlan@hickorytech.net

Businesses: None

Ground Transport: Courtesy car
Steele County Area Transit - www.co.steele.mn.us

Food Service: Vending machines

Dining: Perkins - 507-451-6831 - 1½ miles
Owatonna Family Restaurant - 507-444-4000 - 1½ miles
Famous Daves - 507-451-4008 - 1 mile
Timberlodge - 507-444-0303 - 1 mile

Lodging: Comfort Inn - 507-444-0818 - 1 mile
Holiday Inn - 507-446-8900 - 1 mile
Country Inn & Suites - 507-455-9295 - 3 miles
AmericInn - 507-455-1142 - 3 miles

Airport Events: Annual Fly-In

Underwing Camp: No

Campgrounds: KOA Campgrounds - 507-451-8050 - 5 miles

Local Attractions: Municipal Golf Course - 507-451-0730 - 3 miles;
Havanna Hills Par 3 & Driving Range - 507-451-2577 - 4 miles East; Cabela's - call for shuttle from airport - 1 mile; Holiday Inn Convention Center & Water Park - 1 mile

Comments: Additional servicing phone number - 507-676-4586
When Rochester approach is closed use MPLS CTR - 132.35

FIELD ELEV. 1145'

(OWA)

OWATONNA

VICINITY MAP



N

SEC. CH: OMAHA NORTH

LAT: 44°07.4'

LONG: 93°15.5'

COMM: CTAF: 122.7(L)

AWOS: 128.325 VHF

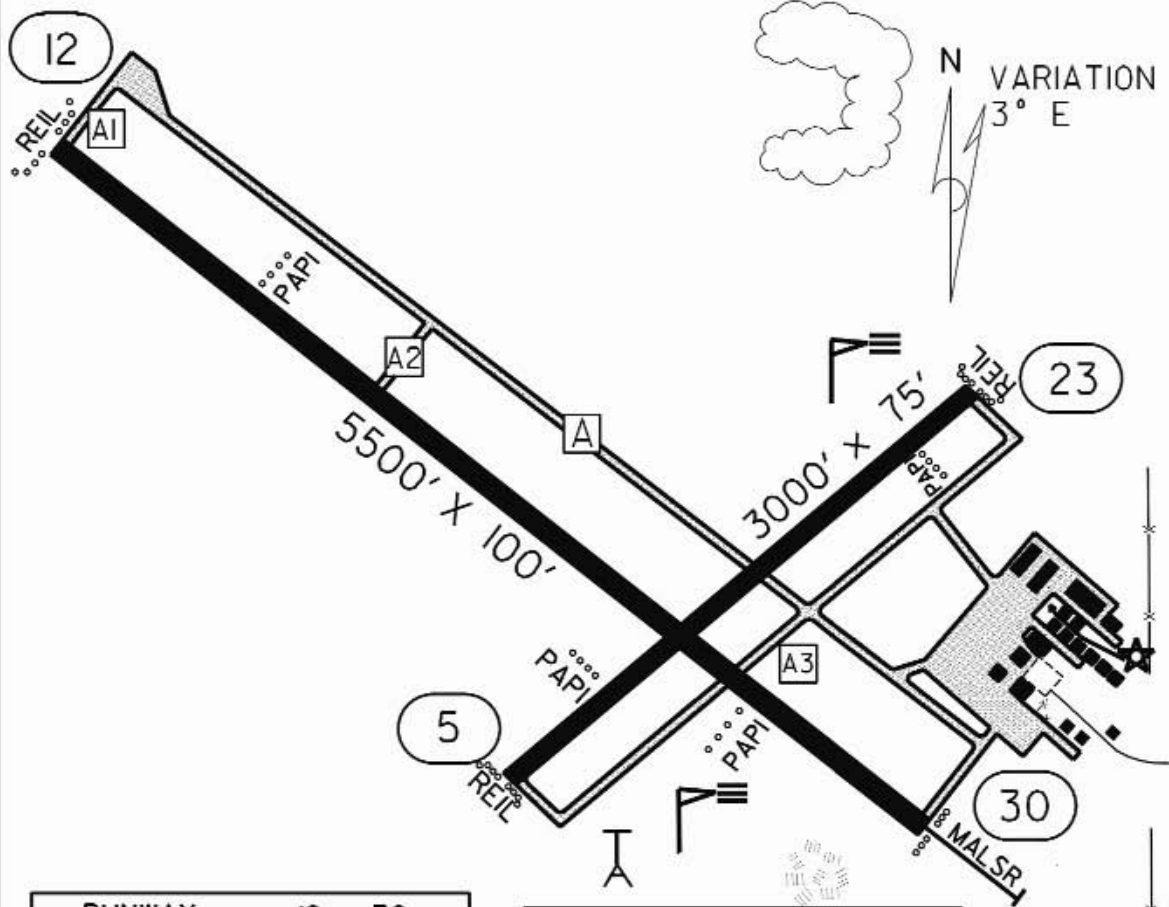
RCO FSS: 122.25

ROCHESTER APP/DEP: 119.8

MPLS CTR: 132.35

TPA: 1997' (852')

APPROACH: ILS, RNAV, VOR,
VOR/DME, GPS



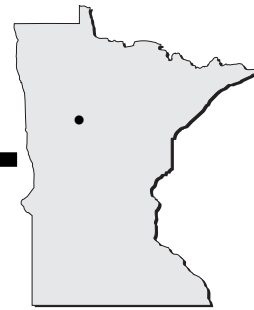
RUNWAY		12 - 30		
		CLICKS ON 122.7		
		3	5	7
LIGHTS		LOW	MED	HIGH
REIL (12)		OFF	OFF	ON
MALSR		LOW	MED	HIGH
PAPI		ON	ON	ON

		OFF AT NIGHT ACTIVATE BY RADIO		
		RUNWAY 5 - 23		
		CLICKS ON 122.7		
		3	5	7
LIGHTS		OFF	MED	HIGH
REILS		OFF	OFF	ON
PAPI		OFF	ON	ON

OWATONNA-DEGNER REGIONAL AIRPORT

OWATONNA

Park Rapids - PKD



Airport Manager: Scott Burlingame - 218-237-2713
pworks@unitelc.com

Contact Person: Scott Burlingame - 218-237-2713
pworks@unitelc.com

AWOS/ASOS: 218-732-0920 - VOR 110.6

MnWAS Loc/Hrs: Arrival/Departure Building - 24 hours

Attended: All/Mon-Sat/0800-1700

Fuel: 100LL, Jet A - only 100LL available 24 hours with credit card

After Hrs Service: 218-237-8528

FBO(s): Park Rapids Aviation, Inc. - 218-237-8528 - 123.0 -
jeff@parkrapidsaviation.com -
www.parkrapidsaviation.com
Park Rapids Avionics - 218-237-1525 -
tom@parkrapidsavionics.com -
www.parkrapidsavionics.com

Businesses: None

Ground Transport: Rental car
Hubbard County Heartland - www.co.hubbard.mn.us

Food Service: Vending machines

Dining: A & W - 218-732-3551 - 1 mile
West Forty

Lodging: Super 8 Motel - 218-732-3551 - 2 miles
C'Mon Inn - 218-732-1471 - 2 miles
AmericInn Motel - 218-732-1234 - 2 miles

Airport Events: Fall Colors Fly-In - first Saturday in October

Underwing Camp: Yes

Campgrounds: Big Pines Tent & R.V. Park

Local Attractions: Blueberry Pines Golf Club - 218-564-GOLF;
Headwaters Country Club & Golf Course -
218-732-4832; Eagle View Golf Course -
218-732-7102; Itasca State Park - 20 miles; resorts;
various shopping; many unique restaurants

Comments: 24-hour fuel credit card system is for 100LL only; AG operations - Summer months; after hours phone is a pager

FIELD ELEV. 1445'

(PKD)

PARK RAPIDS

VICINITY MAP



N

SEC. CH: TWIN CITIES (N)

LAT: 46° 54.0'

LONG: 95° 04.4'

COMM: CTAF: 123.0(L)

ASOS: 110.6 VOR

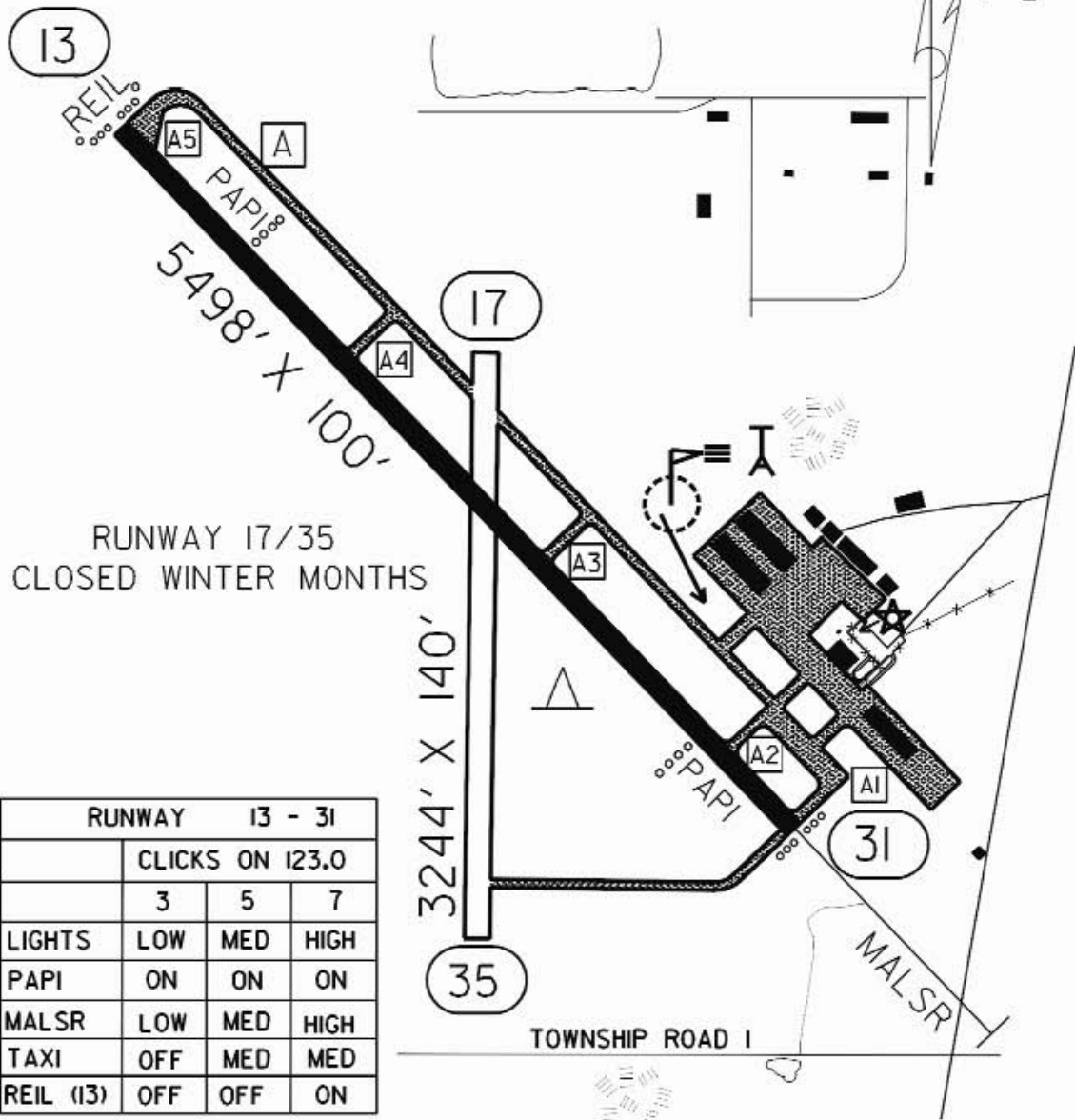
RCO FSS: 122.1R 110.6T

TPA: 2402' (957')

APPROACH: ILS, RNAV(GPS),
NDB, VOR/DME & VOR



N VARIATION
4° E



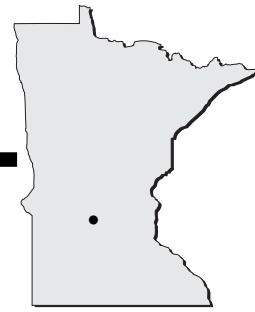
RUNWAY 17/35
CLOSED WINTER MONTHS

RUNWAY 13 - 31			
	CLICKS ON 123.0		
	3	5	7
LIGHTS	LOW	MED	HIGH
PAPI	ON	ON	ON
MALSR	LOW	MED	HIGH
TAXI	OFF	MED	MED
REIL (13)	OFF	OFF	ON

PARK RAPIDS MUNICIPAL AIRPORT
(KONSHOK FIELD)

PARK RAPIDS

Paynesville - PEX
www.paynesvillemn.com

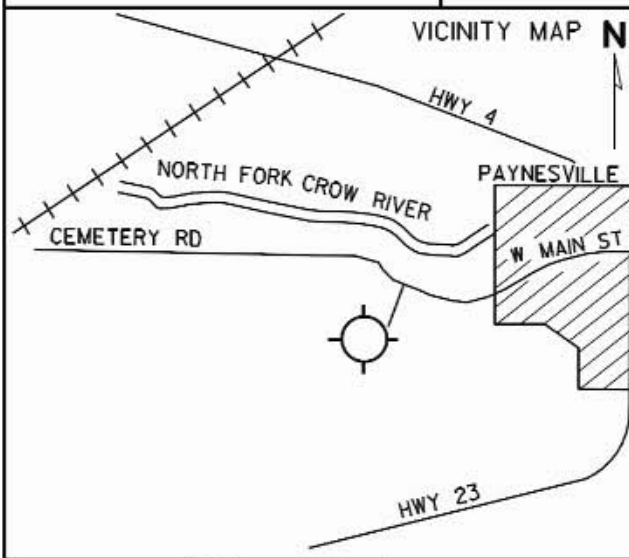


Airport Manager: Ron Mergen - 320-243-3714 - ron@paynesvillemn.com
Contact Person: Ron Mergen - 320-243-3714 - ron@paynesvillemn.com
AWOS/ASOS: 320-243-4538 - VHF 120.35
MnWAS Loc/Hrs: Arrival/Departure Building - business hours
Attended: Unattended
Fuel: 100LL - available 24 hours with credit card
After Hrs Service: 320-250-6349
FBO(s): None
Businesses: World Aviation Services - 320-267-6572 - salesm@meltel.net
Ground Transport: Courtesy vehicle
Food Service: None
Dining: Subway
A & W Restaurant
Hilltop Restaurant
Ron & Judy's Restaurant
Tuck's Café
Wishing Well Café
American Legion
Lodging: Paynesville Inn & Suites
Airport Events: Fly-In Breakfast
Underwing Camp: No
Campgrounds: Lake Koronis Regional Park
Local Attractions: Koronis Hills (Public) Golf Course - Holes: 18
Historical Society
Lake Koronis Regional Park
Numerous antique stores
Comments: City web site - www.paynesvillemn.com

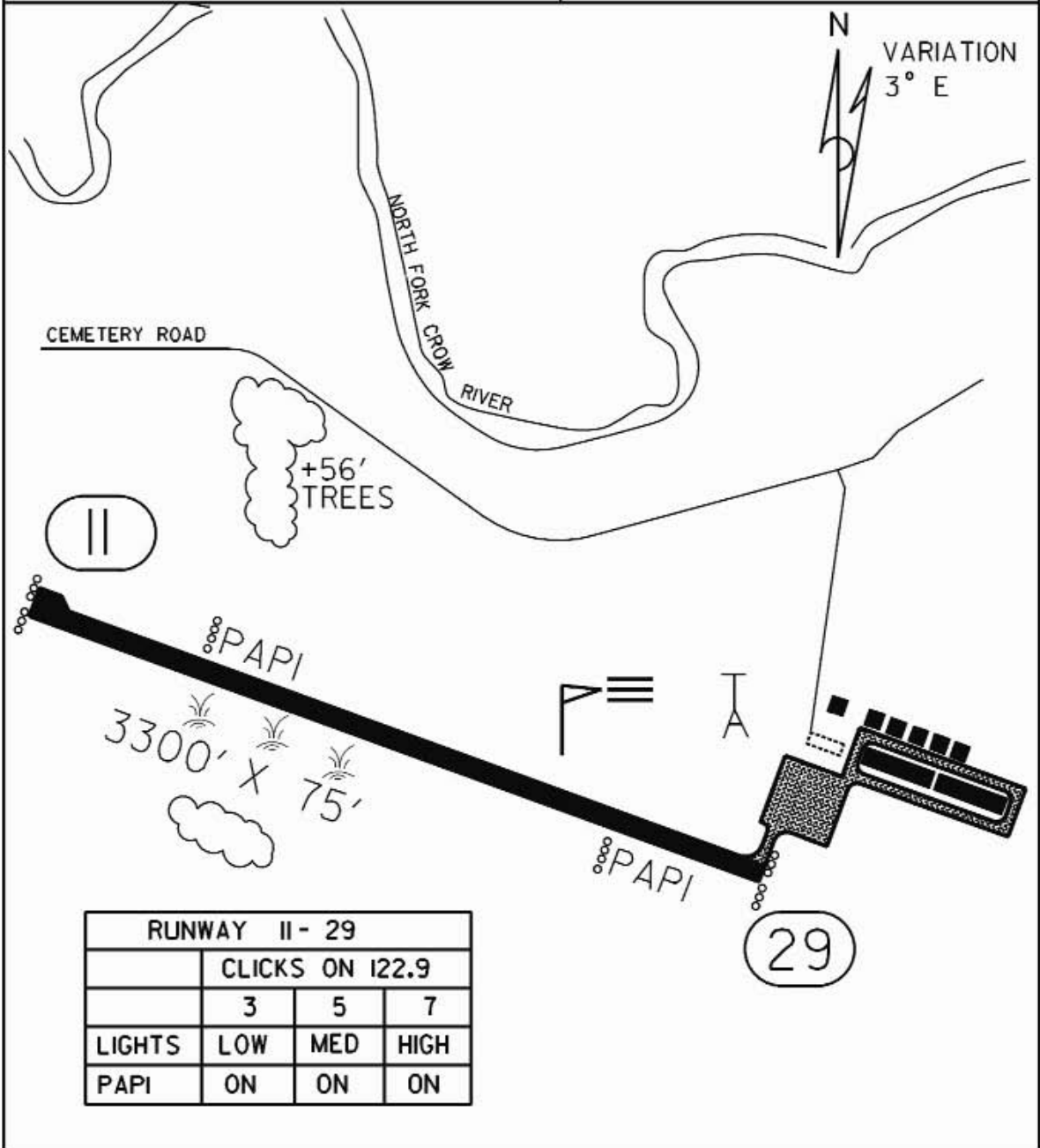
FIELD ELEV. 1183'

(PEX)

PAYNESVILLE



SEC. CH: TWIN CITIES
 LAT: 45° 22.3'
 LONG: 94° 44.7'
 COMM: CTAF: 122.9 (L)
 AWOS: 120.35 VHF
 TPA: 2180' (1000')
 MPLS CTR: 125.5
 APPROACH: RNAV(GPS)

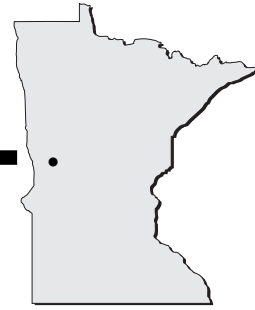


RUNWAY II - 29			
CLICKS ON 122.9			
	3	5	7
LIGHTS	LOW	MED	HIGH
PAPI	ON	ON	ON

PAYNESVILLE MUNICIPAL AIRPORT

PAYNESVILLE

Pelican Rapids - 47Y



Airport Manager: Don Solga - 218-863-6571 - pradmin@loretel.net
Contact Person: Brian Olson - 218-731-4050 - cityshop@loretel.net
AWOS/ASOS: No
MnWAS Loc/Hrs: NA
Attended: Unattended
Fuel: 100LL - call 218-731-4050
After Hrs Service: 218-731-4050
FBO(s): None
Businesses: None
Ground Transport: Transit Alternatives - www.paiff.org/transit.php
Food Service: None
Dining: Dairy Queen
Cross Roads Corner
McDonald's
Riverside Coffee
Lodging: Pelican Motel - 218-863-3281 - 4 miles
Airport Events: None reported
Underwing Camp: Yes
Campgrounds: Maplewood State Park - 10 miles
Sherin Park - 5 miles
Local Attractions: Birchwood Golf Course
Lida Greens Golf Course
World's Largest Pelican
Pelican Fest
Farmer's Market Day
Art in the Park
Comments: Good fishing lakes
www.pelicanrapids.com

FIELD ELEV. 1389'

(47Y)

PELICAN RAPIDS

VICINITY MAP



N

SEC. CH: TWIN CITIES (S)

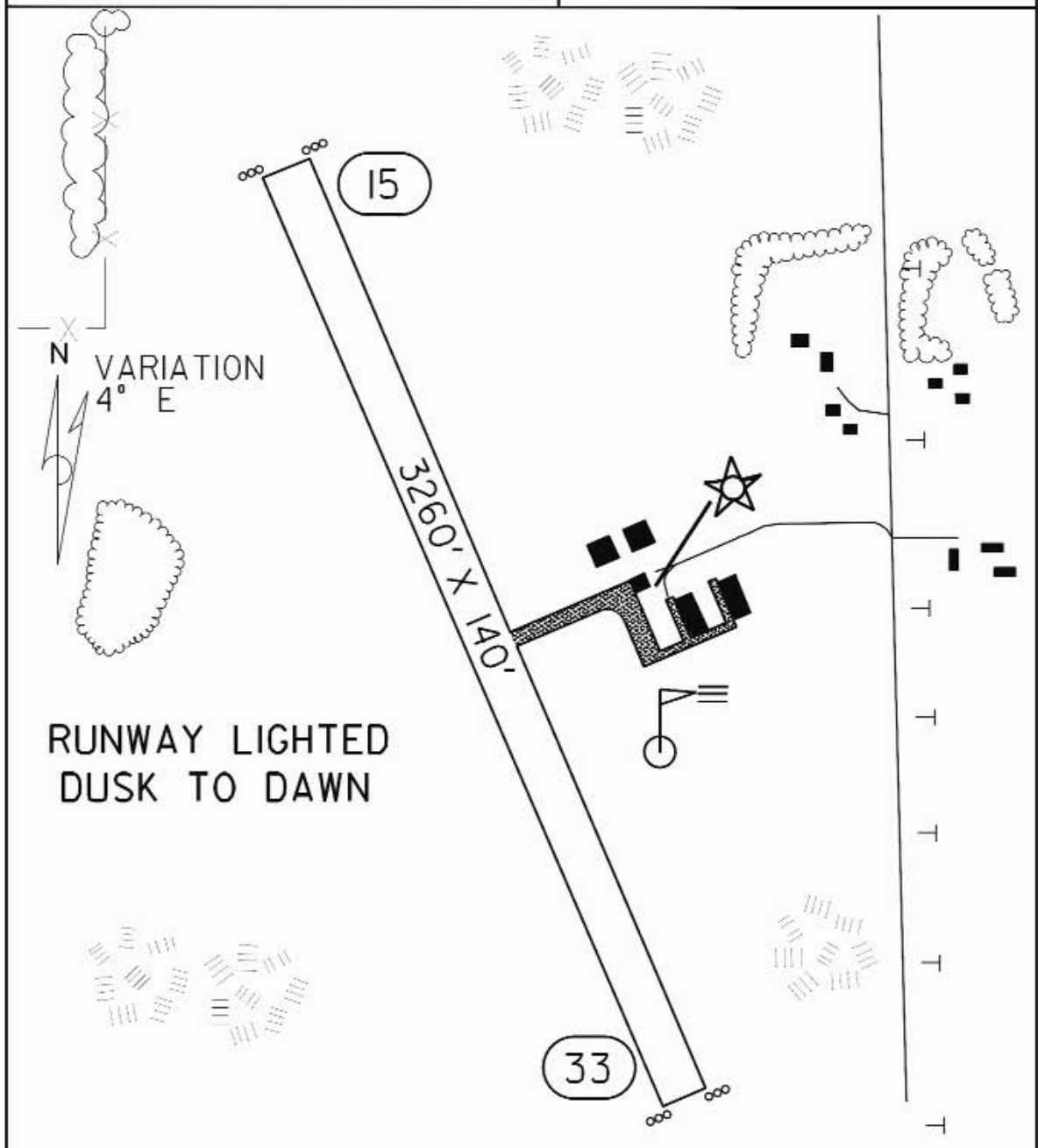
LAT: 46° 38.5'

LONG: 96° 06.3'

COMM: CTAF: 122.9

FARGO APP: 120.4

TPA: 2180' (791')

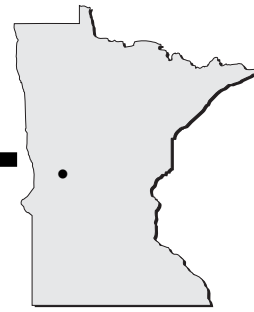


PELICAN RAPIDS MUNICIPAL AIRPORT
(LYON'S FIELD)

PELICAN RAPIDS

Perham - 16D

www.cityofperham.com




- Airport Manager:** Kelcey Klemm - 218-346-4455 - kklemm@cityofperham.com
- Contact Person:** Merle Meece - 218-346-4455 - mmeece@cityofperham.com
- AWOS/ASOS:** No
- MnWAS Loc/Hrs:** Arrival/Departure Building - business hours
- Attended:** Unattended
- Fuel:** 100LL - available 24 hours with credit card
- After Hrs Service:** 218-346-4455
- FBO(s):** North Air, Inc. - 651-402-3156 - 122.9 - dalejf@eot.com - www.northair.net
- Businesses:** Larson Helicopters, LLC - 218-371-9270 - larheli@arvig.net
- Ground Transport:** Courtesy car
Police Department - 218-346-4452
Rental cars - Marlo Motors - 218-346-5888
Transit Alternatives - www.paiff.org/transit.php
- Food Service:** None
- Dining:** Dairy Queen - 1½ miles
Gathering Grounds - 1½ miles
Lake's Café - 1½ miles
McDonald's - 2 miles
Mulligan's - 218-346-6073 - 2 miles
Pizza Ranch - 1½ miles
Station House - 218-346-7181
Subway - 1½ miles
The Cactus - 218-346-2555 - 3 miles
Zorbaz - 218-346-4900 - 3 miles
- Lodging:** Super 8 Motel - 218-346-7888 - will provide transportation
Budget Host - 218-346-7810 - 1½ miles
Crossings Inn & Suites by GrandStay - 218-346-6263 - 3 miles
- Airport Events:** None reported
- Underwing Camp:** No
- Campgrounds:** Golden Eagle Campground - Big Pine Lake
- Local Attractions:** Perham Lakeside Golf Course - 218-346-6070 - Holes: 27
Many lakes & recreational resorts
Community center with pool, track, etc.
Turtle Fest in June (Wednesday A.M. turtle races)
East Otter Tail Fair in mid-July
- Comments:** None

FIELD ELEV. 13761

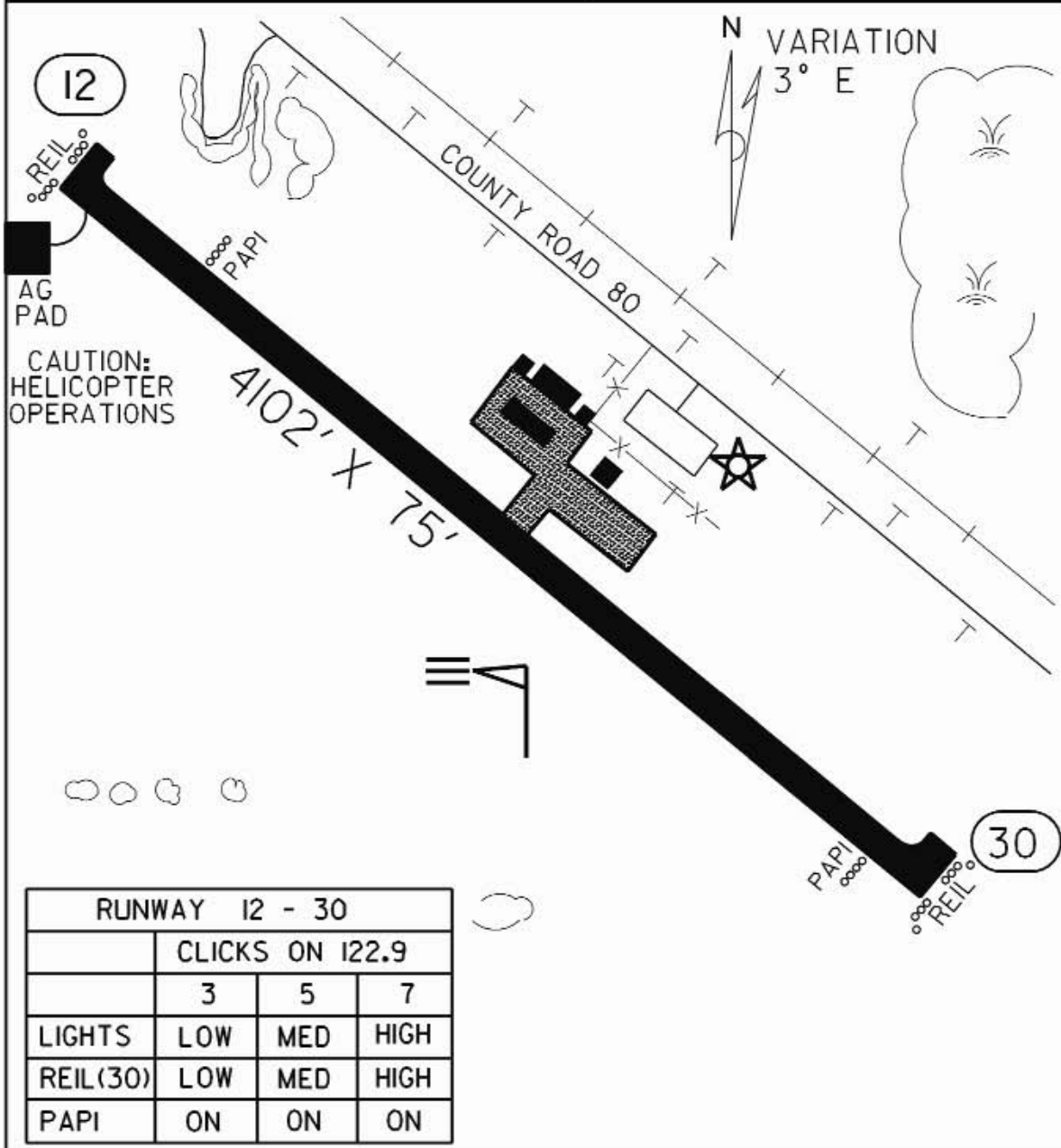
(16D)

PERHAM

VICINITY MAP



SEC. CH: TWIN CITIES (S)
 LAT: 46° 36.7'
 LONG: 95° 36.4'
 COMM: CTAF: 122.9(L)
 MPLS CTR: 126.1
 GCO: 121.725
 TPA: 2200' (824')
 APPROACH: RNAV(GPS)

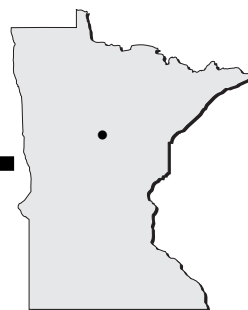


RUNWAY 12 - 30			
	CLICKS ON 122.9		
	3	5	7
LIGHTS	LOW	MED	HIGH
REIL(30)	LOW	MED	HIGH
PAPI	ON	ON	ON

PERHAM MUNICIPAL AIRPORT

PERHAM

Pine River - PWC

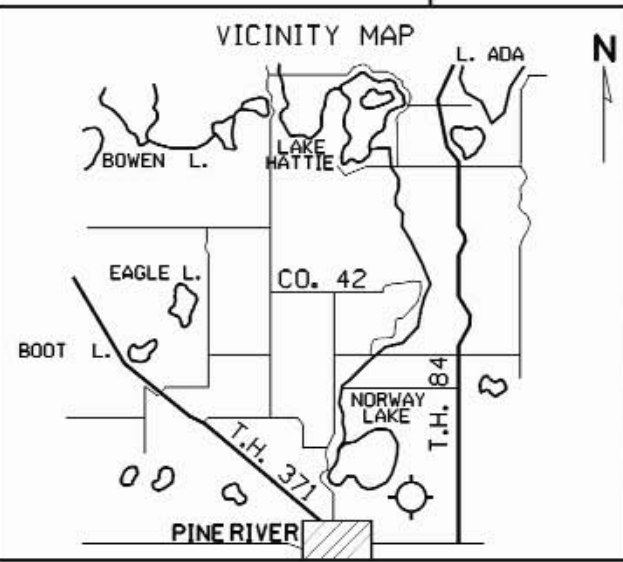


- Airport Manager:** Wanda Mongan - 218-587-2440 - allnoing@uslink.net
- Contact Person:** Gary Gardiner - 218-587-2585 -
AWOS/ASOS: 218-587-3420 - VHF 118.525
- MnWAS Loc/Hrs:** Arrival/Departure Building -
24 hours
- Attended:** Apr-Oct/Mon-Fri/0800-1400, Nov-Mar/All/On Call
- Fuel:** 100LL - available 24 hours with credit card
- After Hrs Service:** 218-587-2440
- FBO(s):** None
- Businesses:** Janson Flying Service, Inc. - 218-631-9049
PWC Aviation Services - 218-587-5677 -
mnskycrft@crosslake.net
- Ground Transport:** Courtesy car - 218-587-2585 Gary or 218-587-2158 John
Dial-a-Ride - Mon-Fri - 9:00 A.M.-4:00 P.M. - 218-587-2440
Pine River Ride With Us Bus -
www.pinerivermn.com/BUSFLYER.pdf
- Food Service:** None
- Dining:** American Legion - 218-589-9151 - 1¾ miles
Cottage Café - 218-587-2588 - 1¼ miles
Pinewood Café - 218-587-2267 - 1½ miles
Dark Cravings - 218-587-5100 - 1 mile
Bites Bar & Grill - 218-587-2564 - 1½ miles
Ole & Lena's Sweet Revenge & Pub - 218-587-2438 -
1 mile
- Lodging:** JR's #19 BBQ - 218-587-4227 - 1 mile
Cedarwood Motel - 218-587-2208 - 1½ miles
Roadway Inn - 218-587-4499 - 2 miles
AmericInn Lodge & Suites - 218-568-8400 - 8 miles
- Airport Events:** None reported
- Underwing Camp:** Yes
- Campgrounds:** City park (no utilities, water & restrooms only)
- Local Attractions:** Black Bear Golf Course - 218-587-8800 - 4 miles; The
Preserve Golf Course - 218-568-8500 - 10 miles; Deacon's
Lodge Club & Golf Course - 888-549-5444 - 15 miles; The
Pines Golf Course- 218-963-3146 - 20 miles; White Fish
Golf Club - 218-543-4900 - 10 miles; Paul Bunyan Trail -
bike, walk, snowmobile; Paul Bunyan Scenic Byway; Pine
River Visitor Center; weekly duck races & fishing seminar -
June-August; Deep Portage Conservation Reserve; Cass
County Fair - July; Annual Christmas Parade of Lights -
second Saturday in December; riding stable; swimming
beach; fishing pier; picnic area; Pine River DNR Canoe
Trail; Foothills State Forest ATV/cross-country ski trails
- Comments:** Pilots' building has restrooms & phone - lock code is
Unicom.

FIELD ELEV. 1296'

(PWC)

PINE RIVER



SEC. CH: TWIN CITIES (N)

LAT: 46° 43.5'

LONG: 94° 23.0'

COMM: CTAF: 122.9(L)

AWOS: 118.525 VHF

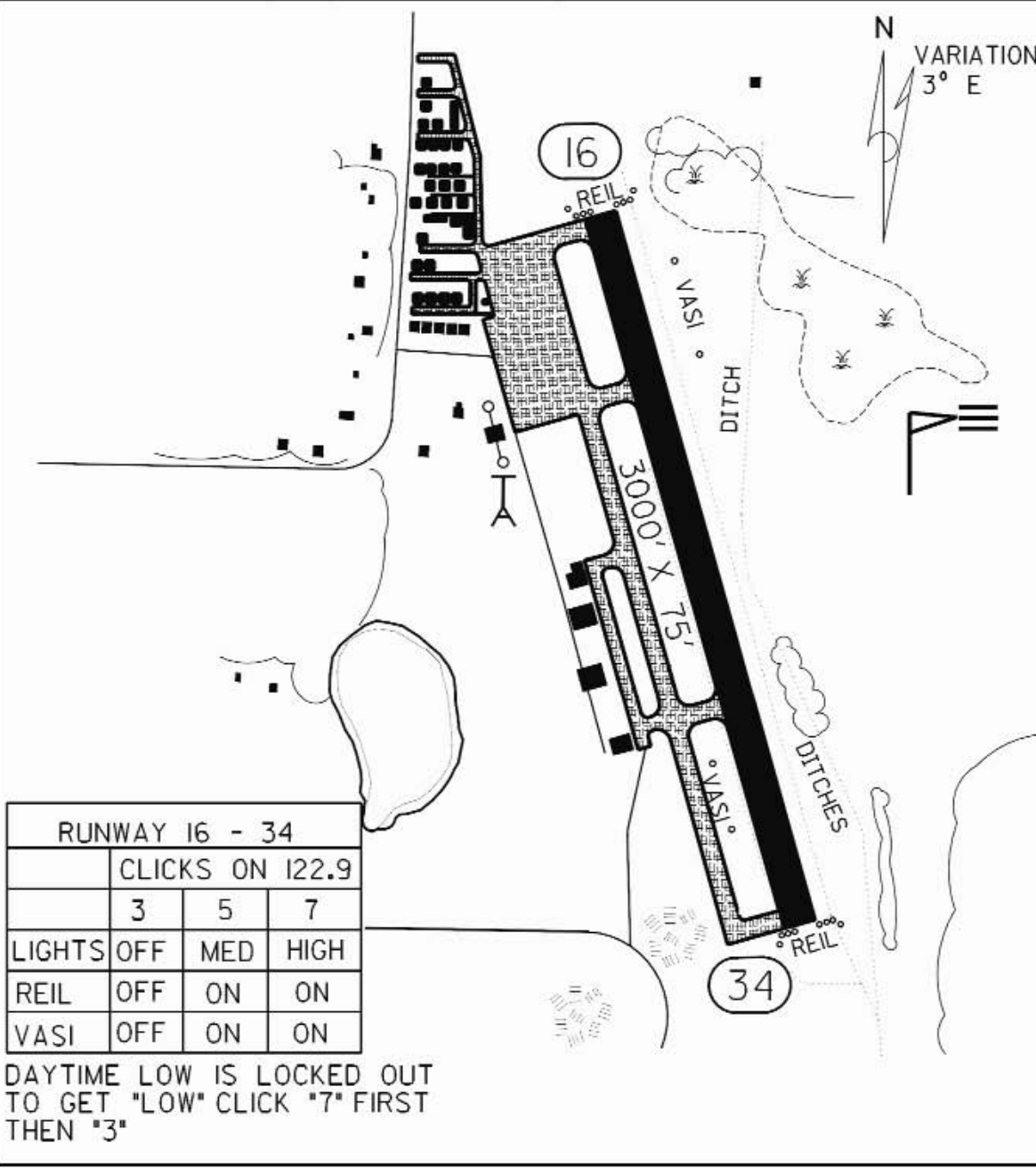
MPLS CTR: 118.05

NDB: (PWC) 330

TPA: 2100' (804')

APPROACH: NDB,
GPS, RNAV

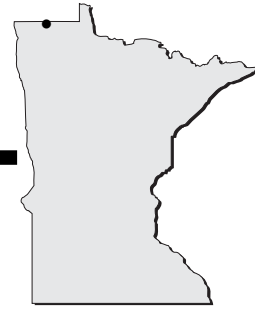
NO WIND RWY 34



PINE RIVER REGIONAL AIRPORT

PINE RIVER

Pinecreek - 48Y



Airport Manager: Marlin Elton - 218-463-2030 - melton@wiktel.com

Contact Person: Marlin Elton - 218-463-2030 - melton@wiktel.com

AWOS/ASOS: No

MnWAS Loc/Hrs: Arrival/Departure Building - 24 hours

Attended: Unattended

Fuel: 100LL - available 24 hours with credit card

After Hrs Service: None

FBO(s): None

Businesses: None

Ground Transport: Far North Public Transportation - www.farnorthtransit.com

Food Service: None

Dining: 20 miles

Lodging: AmericInn Motel - 218-463-1045 - 20 miles

Airport Events: None reported

Underwing Camp: Yes

Campgrounds: On airport

Local Attractions: Roseau Golf Course - 20 miles

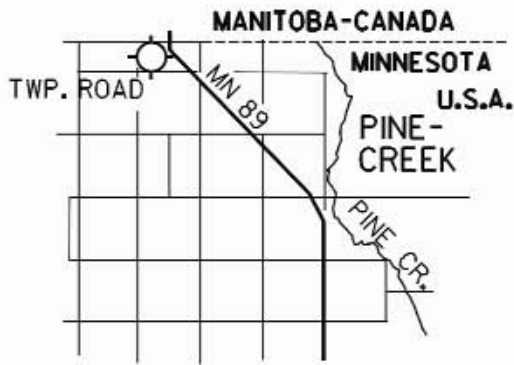
Comments: This airport is on the U.S. & Canadian Border. It is served by both U.S. Customs - 218-463-1952 & Canadian Customs Office - 204-423-2153. Calls to U.S. Customs 9:00 A.M.-5:00 P.M. Calls to Canadian Customs 9:00 A.M.-10:00 P.M. Both Customs monitor Unicom 122.8. Clearing customs requires 1 hour notice. If visiting the airport, a courtesy call is appreciated.

FIELD ELEV. 1082'

(48Y)

PINECREEK

VICINITY MAP



N

SEC. CH: TWIN CITIES (N)

LAT: 48° 60.0'

LONG: 95° 59.0'

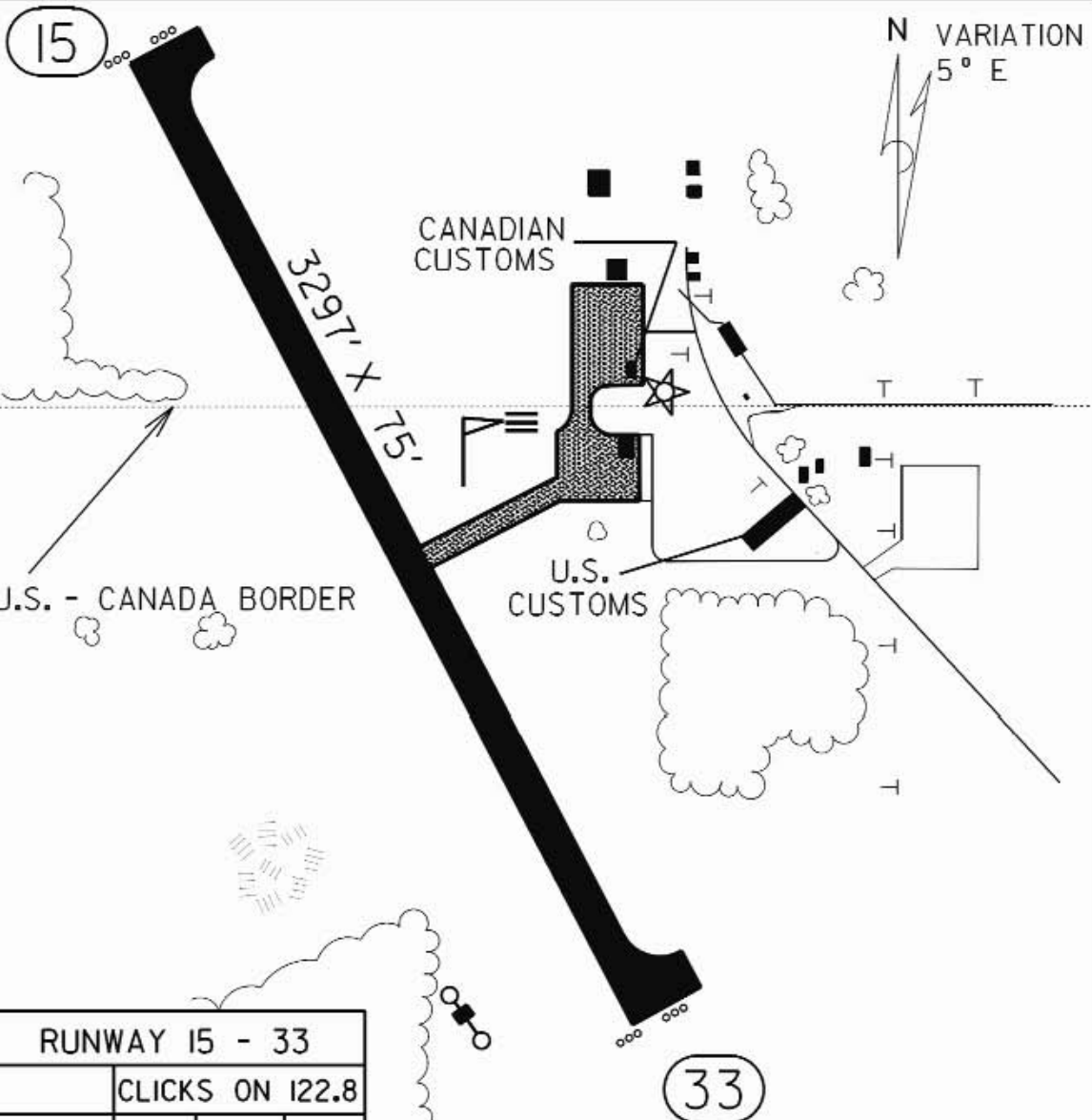
COMM: CTAF: 122.8 (L)

MPLS CTR: 134.75

NDB: (PFT) 342

TPA: 1878' (800')

LANDING RIGHTS AIRPORT
APPROACH: GPS, NDB

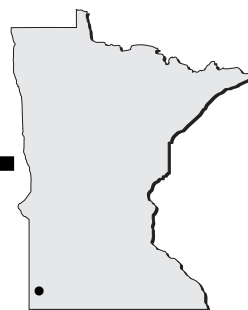


RUNWAY 15 - 33			
CLICKS ON 122.8			
	3	5	7
LIGHTS	LOW	MED	HIGH

PINEY - PINECREEK BORDER AIRPORT

PINECREEK

Pipestone - PQN



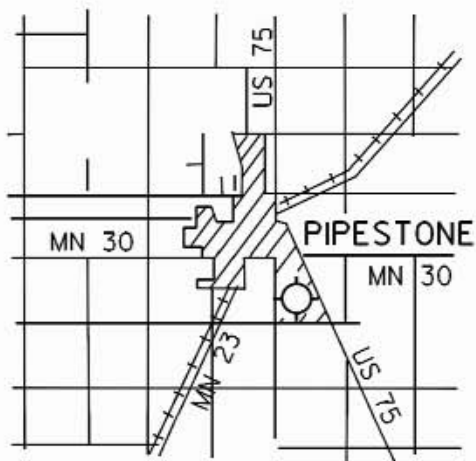
- Airport Manager:** Robert Dykstra - 507-562-2473 - rdyks@aol.com
- Contact Person:** Robert Dykstra - 507-562-2473 - rdyks@aol.com
- AWOS/ASOS:** 507-825-6895 - VHF 118.375
- MnWAS Loc/Hrs:** Arrival/Departure Building - 24 hours
- Attended:** All/Mon-Fri/0800-1700
- Fuel:** 100LL, Jet A - available 24 hours with credit card
- After Hrs Service:** 507-562-2473
- FBO(s):** Country Aire LLC - 507-562-2473 - 122.8 - rdyks@aol.com
- Businesses:** None
- Ground Transport:** Courtesy car, Pipestone Heartland Express Taxi - 507-825-3113, Pipestone County Transit - www.pipestone-county.com
- Food Service:** None
- Dining:** Lange's - 507-825-4488 - 1¼ miles
Calumet Inn - 507-825-5871 - 1½ miles
Swanny's - ½ mile
The Villager - 1½ miles
Dar's Pizza - 2½ miles
Pizza Hut - 1 mile
Pizza Ranch - 1½ miles
McDonald's - ¾ mile
- Lodging:** Arrow Motel - 888-825-9599 - 1½ miles
Super 8 Motel - 507-825-4217 - 1 mile
Calumet Inn - 507-825-5871 or 800-535-7610 - 1½ miles
Pipestone Crossing - 507-562-1100 - ½ mile
- Airport Events:** Annual Pancake Fly-In - August
- Underwing Camp:** Yes
- Campgrounds:** Pipestone Campground - 507-825-2455
- Local Attractions:** Pipestone Country Club & Golf Course - 507-825-2592
Pipestone National Monument
County Museum
Restored 100+ year old Calumet Inn
- Comments:** Peacepipes, pioneers & progress, Red Stone Town on the Prairie; Pipestone is the home of the stone quarries from which Indian peacepipes are made.

FIELD ELEV. 1737'

(PQN)

PIPESTONE

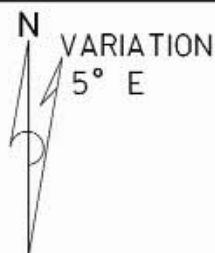
VICINITY MAP



SEC. CH: OMAHA NORTH
 LAT: 43°59.0'
 LONG: 96°18.0'
 COMM: CTAF: 122.8 (L)
 AWOS: 118.375 VHF
 MPLS CTR: 132.05
 GCO: 121.725
 TPA: 2530' (793')
 APPROACH: GPS &
 RNAV



TURF RWY NOT
 PLOWED WINTER
 MONTHS



RUNWAY 18 - 36			
	CLICKS ON 122.8		
	3	5	7
LIGHTS	OFF	MED	HIGH
REILS	OFF	OFF	ON
PAPI	OFF	ON	ON

PIPESTONE MUNICIPAL AIRPORT

PIPESTONE

Preston - FKA



Airport Manager: Larry Tammel - 507-937-3000 - ltammel@mleaf.net

Contact Person: Larry Tammel - 507-765-3854 - ltammel@mleaf.net

AWOS/ASOS: 507-765-2182 - VHF 118.55

MnWAS Loc/Hrs: Arrival/Departure Building - 24 hours

Attended: Unattended

Fuel: None

After Hrs Service: None

FBO(s): Deters Aviation - 507-498-5756 - 122.9

Businesses: None

Ground Transport: Public Transit Buses - www.semcac.org/services/transportation/public-transit-buses

Food Service: None

Dining: Branding Iron - 507-765-3388 - 5 miles

Lodging: Country Trails Inn & Suites - 507-765-2533 - 5 miles
Jailhouse Historic Inn - 507-765-2181 - 5 miles
Super 8 Motel - Spring Valley - 507-346-7788 - 14 miles
Country Lodge Motel - 507-886-2515 - 14 miles
Old Barn Resort - 507-467-2512 - 9 miles

Airport Events: Fillmore County Airport Fly-In (usually in July)

Underwing Camp: Yes

Campgrounds: Hidden Valley - 507-765-2467 - 7 miles
Old Barn Resort - 507-467-2512 - 9 miles
Forestville State Park - 507-352-5111 - 4 miles
Maple Springs Campground - 506-352-2056 - 4 miles

Local Attractions: Preston Golf Course - 4 miles
Hard Surface Bike Trail - 5 miles
Forestville State Park - 507-352-5111
National Trout Center - 507-765-4700 - 5 miles

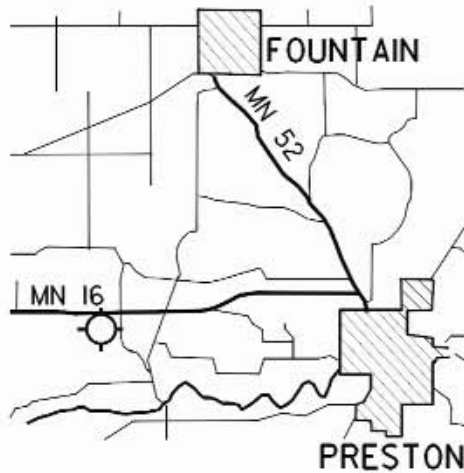
Comments: Pay phone in the Arrival/Departure Building - 507-765-9950
Additional phone number for airport manager - 507-450-4731
Additional Contact - Fillmore County Highway Department - 8:00 A.M. - 4:30 P.M. - 507-765-3854

FIELD ELEV. 1277'

(FKA)

PRESTON

VICINITY MAP



N

SEC. CH: CHICAGO NORTH

LAT: 43° 40.6'

LONG: 92° 10.8'

COMM: CTAF: 122.9(L)

AWOS: 118.55 VHF

ROCHESTER APP: 119.8

MPLS CTR: 132.35

TPA: 2070' (793')

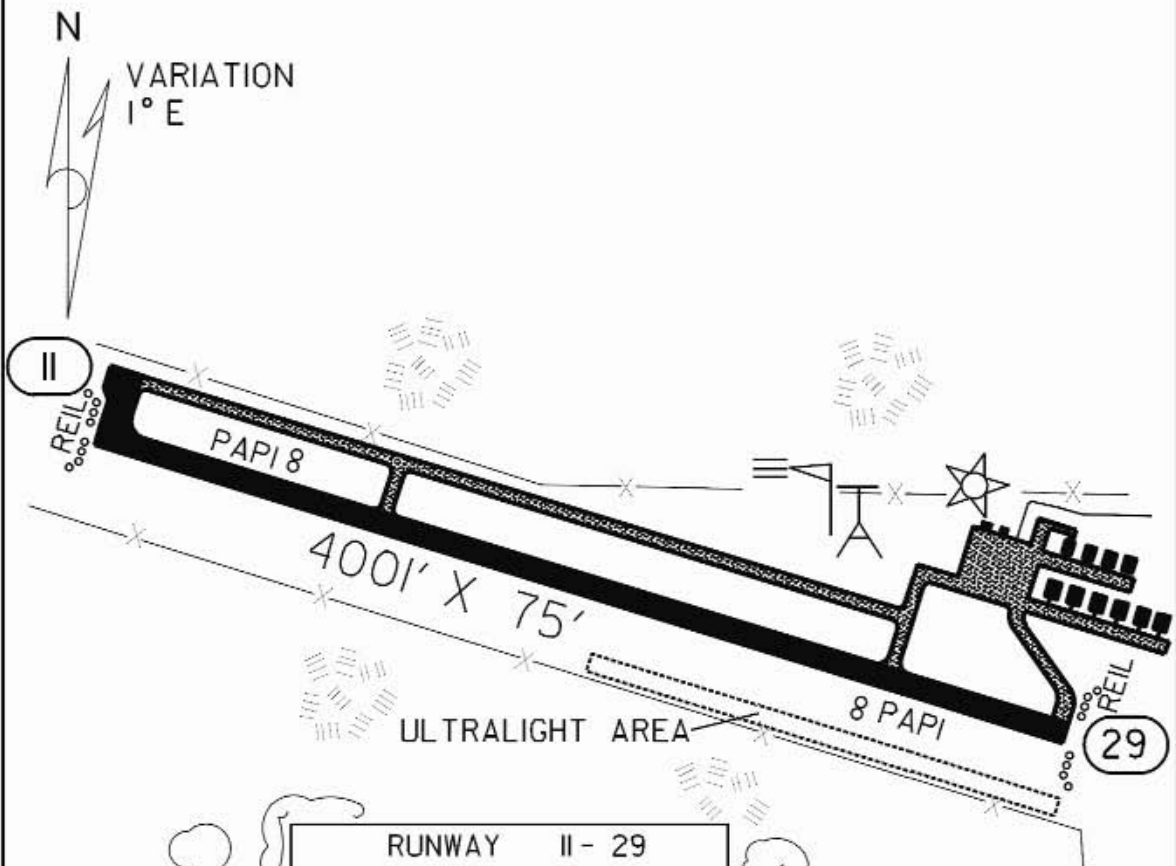
APPROACH: GPS,
RNAV



MN 16

N

VARIATION
1° E



RUNWAY 11 - 29			
	CLICKS ON 122.9		
	3	5	7
LIGHTS	OFF	MED	HIGH
PAPI	OFF	ON	ON
REIL	OFF	OFF	ON

DAYTIME LOW IS LOCKED OUT
TO GET 'LOW' CLICK '7' FIRST
THEN '3'

FILLMORE COUNTY AIRPORT

PRESTON

Princeton - PNM
www.princetonmn.org

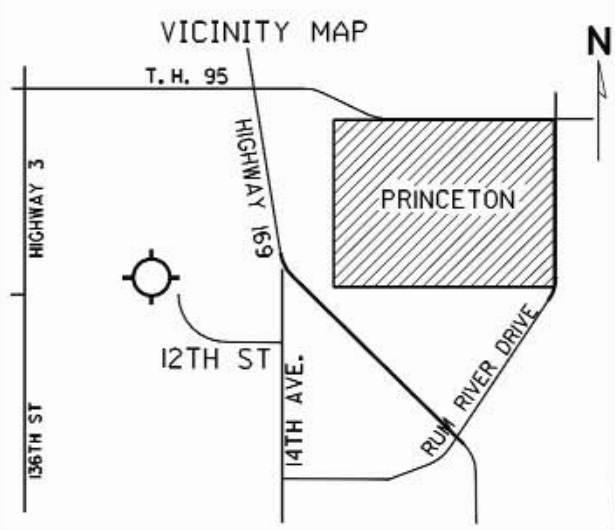


- Airport Manager:** Mark Karnowski - 763-389-2040 - city@princetonmn.org
- Contact Person:** Bob Gerold - 763-389-2042 - bgerold@princetonmn.org
- AWOS/ASOS:** 763-389-0615 - VHF 119.025
- MnWAS Loc/Hrs:** Arrival/Departure Building - 24 hours
- Attended:** Unattended
- Fuel:** 100LL - available 24 hours with credit card
- After Hrs Service:** None
- FBO(s):** None
- Businesses:** All Star Warbirds Custom Embroidery - 763-631-1502 - allstarwarbirds.com or speedpropsandpylons.com
Ascend Aviation LLC - 763-913-6376 - 123.0 - N6436P@yahoo.com - AscendAviationLLC.com
J's Broken Aero, Inc. - 612-859-3129 - llindgren@j-ba.com - www.j-ba.com
Kruse Aviation, Inc. - 763-631-1500 - kruseaviation@aol.com
- Ground Transport:** Mille Lacs County Transportation - 888-217-5222 - Mon-Fri - 9:00 A.M.-3:00 P.M.
Courtesy car at Arrival/Departure Building
Timber Trails - www.timbertrailstransit.com
- Food Service:** None
- Dining:** Merlin's Family Restaurant - 763-389-3793 - ½ mile
Madre Loca - 763-631-5622
- Lodging:** Rum River Motel - 763-389-3120 - ½ mile
AmericInn Motel - 763-389-9312 or 800-634-3444 - ½ mile
- Airport Events:** Lion's Club Brunch - June
- Underwing Camp:** No
- Campgrounds:** Riverside Park - 763-389-2040 - 1½ miles
- Local Attractions:** Princeton Golf Club - 763-389-5109 - 1½ miles
Sherburne National Wildlife Refuge
Mille Lacs Lake Recreational Area
- Comments:** PNM FSS - 800-992-7433 or 763-389-7110
City web site - www.princetonmn.org
Credit card fuel system does not take debit/check cards.

FIELD ELEV. 980'

(PNM)

PRINCETON



SEC. CH: TWIN CITIES (S)

LAT: 45° 33.6'

LONG: 93° 36.5'

COMM: CTAF: 123.0(L)

AWOS: 119.025 VHF


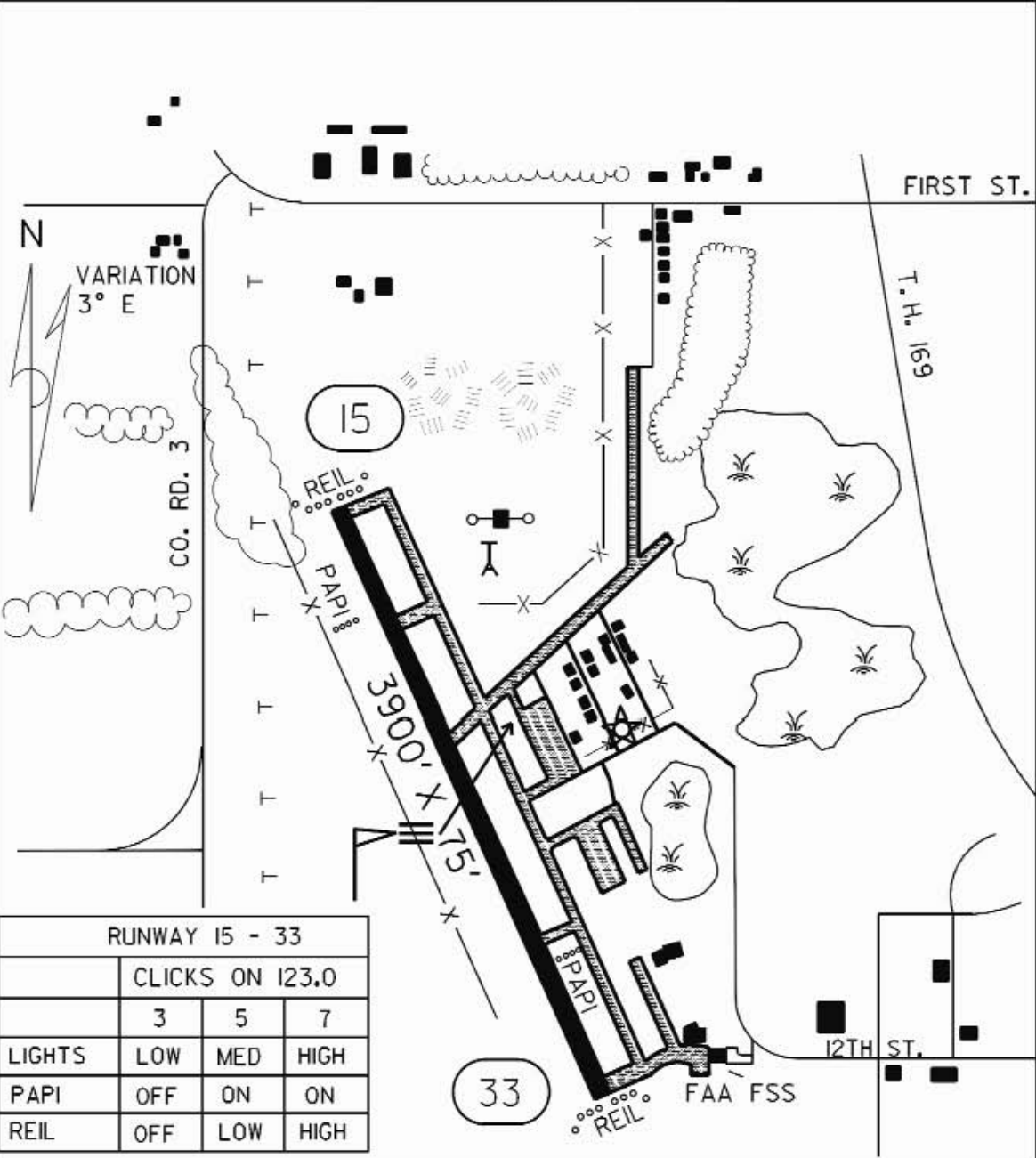
RCO FSS: 122.2

MPLS CTR: 121.05

NDB: (PNM) 368

TPA: 1780' (800')

APPROACH: RNAV, NDB, GPS

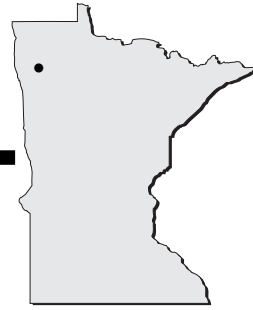
RUNWAY 15 - 33			
	CLICKS ON 123.0		
	3	5	7
LIGHTS	LOW	MED	HIGH
PAPI	OFF	ON	ON
REIL	OFF	LOW	HIGH

PRINCETON MUNICIPAL AIRPORT

PRINCETON

Red Lake Falls - D81

www.redlakefalls.com



Airport Manager: Wade Cardinal - 218-253-2684 - rdlkfals@gvtel.com

Contact Person: Carol Seeger - 218-253-2684 - rdlkfals@gvtel.com

AWOS/ASOS: No

MnWAS Loc/Hrs: NA

Attended: Unattended

Fuel: None

After Hrs Service: None

FBO(s): None

Businesses: AgriMax LLC

Noco, Inc. - 218-253-2490

Ground Transport: Tri-Valley Transportation - www.tvoc.org/services/transportation

Food Service: None

Dining: Uncle Bill's - 4 miles

Joe DiMaggio's Sports Café - 4 miles

Big Swen's Restaurant & Lounge - 8 miles

Memories on Main Street

Lodging: Chateau Bottineau

Airport Events: Yearly Fly-In

Underwing Camp: No

Campgrounds: Voyager View

Riverside Park

Sportsman's Park

Local Attractions: Oak Knolls Golf Course

Trail - 4 miles biking/walking

Tubing

Camping

Canoeing

Of The Land Art Gallery

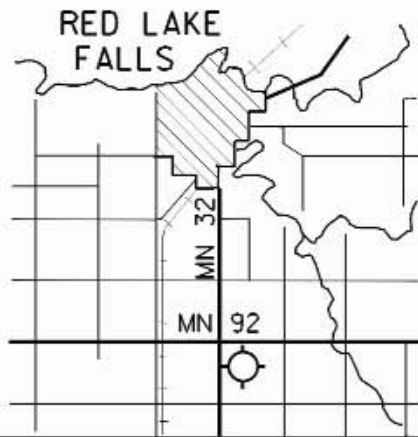
Comments: None

FIELD ELEV. 1061'

(D81)

RED LAKE FALLS

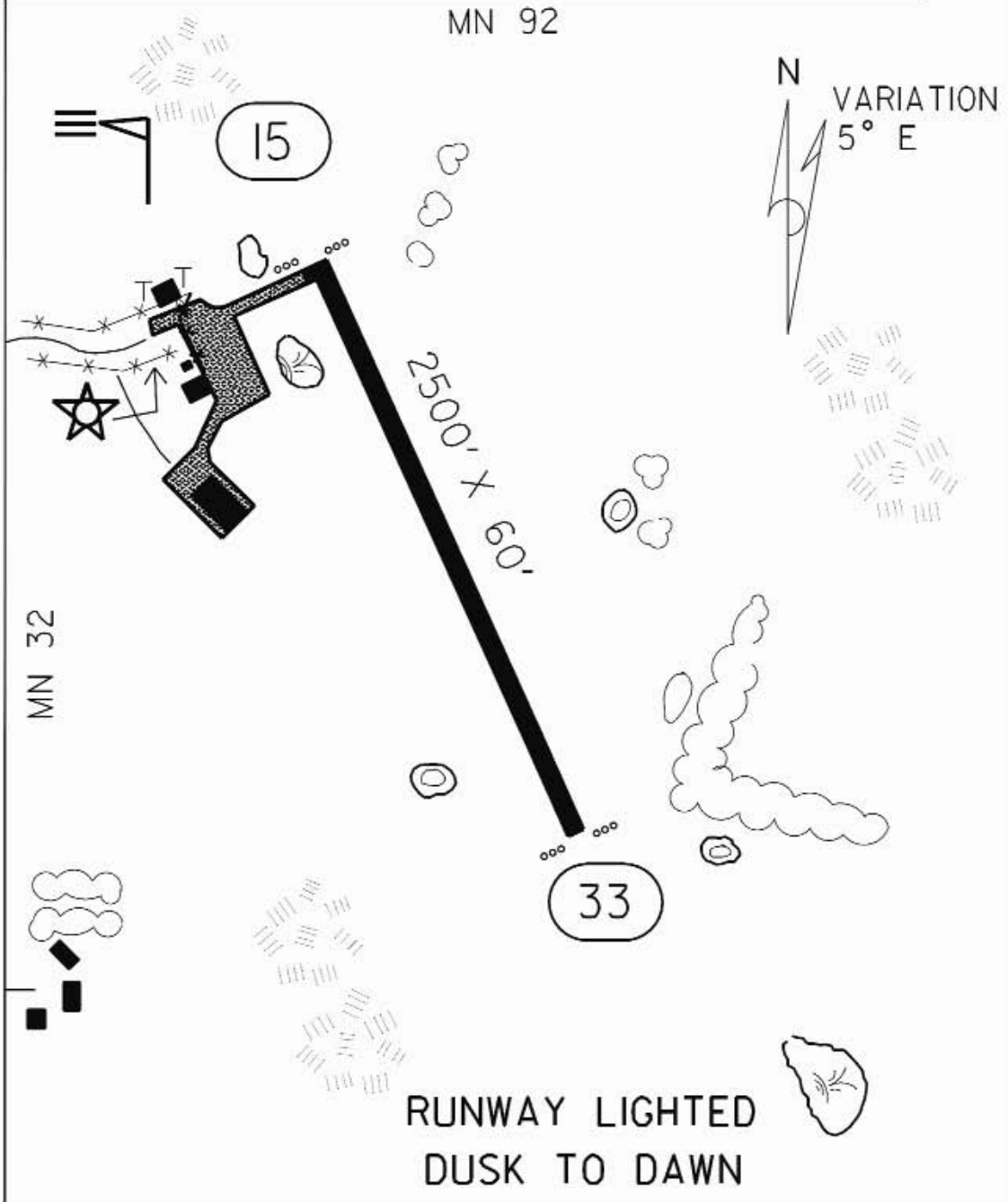
VICINITY MAP



N
 SEC. CH: TWIN CITIES (N)
 LAT: 47° 49.5'
 LONG: 96° 15.5'
 COMM: CTAF: 122.9
 MPLS CTR: 132.15
 TPA: 1861' (800')



MN 92



RUNWAY LIGHTED
DUSK TO DAWN

RED LAKE FALLS MUNICIPAL AIRPORT

RED LAKE FALLS

Red Wing - RGK
www.redwingairport.com



Airport Manager: Rick Moskwa - 651-385-3653 - rick.moskwa@ci.red-wing.mn.us

Contact Person: Tom Blue, Blue Airways - 715-594-3701 - teblue@blue-airways.com

AWOS/ASOS: 715-594-3763 - VHF 119.250

MnWAS Loc/Hrs: Arrival/Departure Building - 24 hours

Attended: All/Mon-Sat/0800-1700, All/Sun/1000-1600

Fuel: 100LL, Jet A - available 24 hours with credit card

After Hrs Service: 651-764-1959

FBO(s): Blue Airways, Inc. - 715-594-3999 - teblue@blue-airways.com - www.blue-airways.com
Red Wing Aeroplane Company - 715-594-3761 - aero@redwingaero.com - www.redwingaero.com
Seifert Skyways, Inc. - 715-594-3041 - skyways@redwing.net

Businesses: None

Ground Transport: St. James Hotel
Enterprise - 651-480-1110
Red Wing Taxi - 651-385-8294
Courtesy car
Three Rivers Hiawathaland - www.threeriverscap.org

Food Service: Vending machines

Dining: Hager Heights Drive-In - 715-792-2118 - 3 miles
Several restaurants located downtown - 5 miles

Lodging: Country Inn & Suites - 651-388-9000; St. James Hotel - 651-388-2846 - 5 miles; AmericInn - 651-388-2846 - 5 miles; Best Western - 651-388-1577 - 5 miles; Nichols Inn & Suites - 651-388-6633 - 5 miles; Rodeway Inn - 651-388-1502 - 5 miles; Super 8 Motel - 651-388-0491 - 5 miles; Days Inn - 651-388-3568 - 5 miles; several bed & breakfasts located in downtown Red Wing

Airport Events: UHVPA Fly-In Breakfast - August

Underwing Camp: Yes

Campgrounds: Hay Creek Valley Campground - 651-388-3998
Island Campground & Marina - 715-222-1808

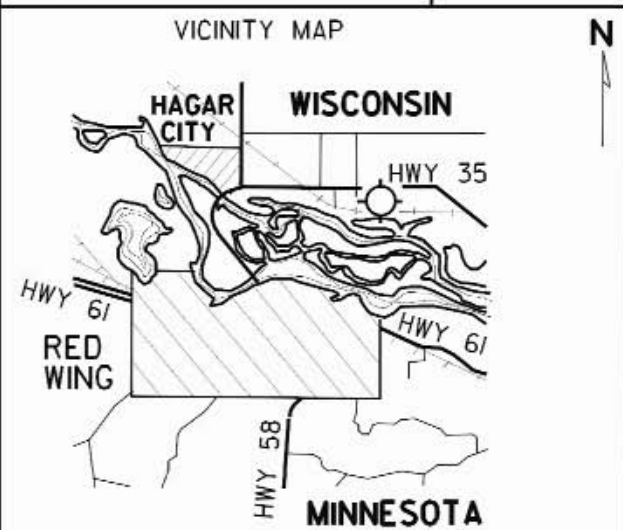
Local Attractions: Mississippi National Golf Course - 651-388-1874; Red Wing Golf Club - 651-388-9524; Pottery Mall; St. James Hotel; shopping; antiques/crafts; river parks; bluff hiking; Cannon Valley Bike Trail; Goodhue County Museum; River City Days Summer Celebration; Treasure Island Casino; cross-country & downhill skiing

Comments: Chamber of Commerce has many maps available to assist in Red Wing attractions, including walking tour of historic districts, etc. Red Wing Visitor & Convention Bureau - 651-385-5934 or 800-498-3444. Remote Communications Outlet on field - 122.6. Wireless Internet available in terminal.

FIELD ELEV. 778'

(RGK)

RED WING



SEC. CH: GREEN BAY (S)

LAT: 44° 35.4'

LONG: 92° 29.1'

COMM: CTAF: 123.05(L)

AWOS: 119.250 VHF


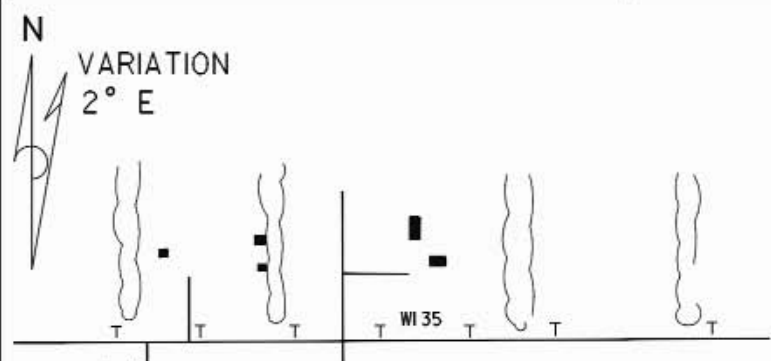
RCO FSS: 122.6

MPLS APP: 121.2

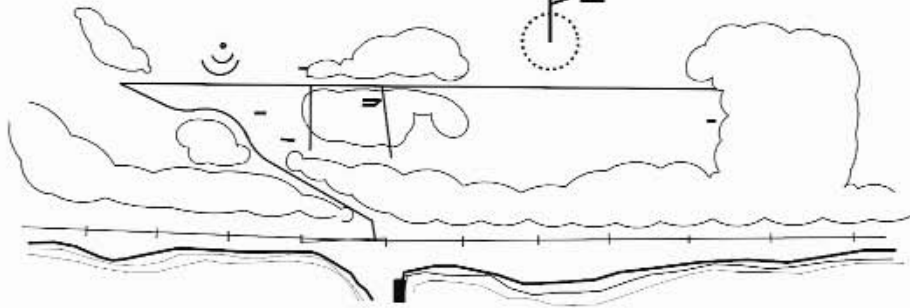
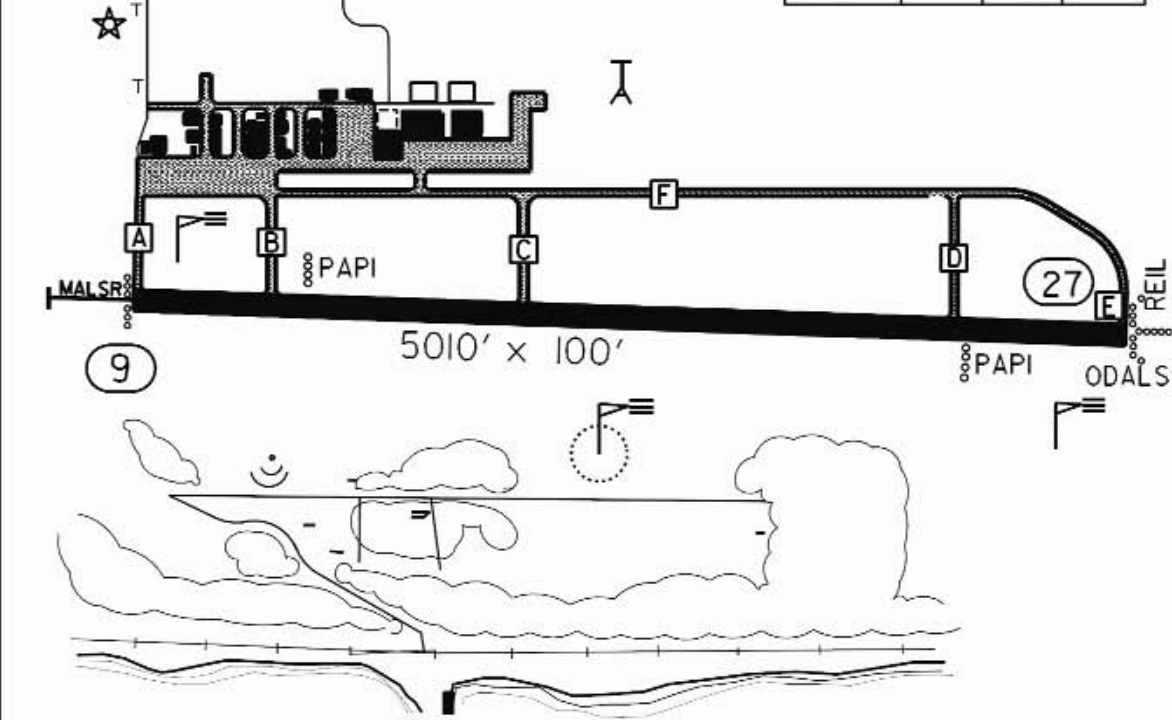
TPA: 1800' (1022')

APPROACH: RNAV, ILS

GPS

	RUNWAY 9 - 27		
	CLICKS ON 123.05		
	3	5	7
LIGHTS	LOW	MED	HIGH
PAPI	ON	ON	ON
REIL (27)	OFF	MED	HIGH
MALSR(9)	LOW	MED	HIGH
TAXI	LOW	MED	HIGH
ODALS	LOW	MED	HIGH



MISSISSIPPI RIVER
(GOOSE LAKE)

RED WING REGIONAL AIRPORT

RED WING

Redwood Falls - RWF



Airport Manager: Winston Venable - 507-617-3100 - wvenable@ci.redwood-falls.mn.us

Contact Person: Winston Venable - 507-617-3100 - wvenable@ci.redwood-falls.mn.us

AWOS/ASOS: 507-644-3564 - VHF 126.575

MnWAS Loc/Hrs: Arrival/Departure Building - 24 hours

Attended: All/Mon-Fri/0800-1700

Fuel: 100LL, Jet A - available 24 hours with credit card

After Hrs Service: 507-644-3590

FBO(s): Fuhr Flying Service - 507-644-5419 - dfuhr@airbornedatasystems.com

Businesses: None

Ground Transport: Courtesy car
Shuttle to casino
Western Community Transit - www.wcainc.org/transit

Food Service: None

Dining: Several restaurants in town - 3 miles

Lodging: Smart Choice - 507-637-3456
Redwood Valley Lodge - 507-644-5700
Jackpot Junction - 507-644-4000

Airport Events: Fly-In Pancake Breakfast - June

Underwing Camp: Yes

Campgrounds: Ramsey Park

Local Attractions: Redwood Golf
Jackpot Junction
Ramsey Park
Inventors Congress in June

Comments: None

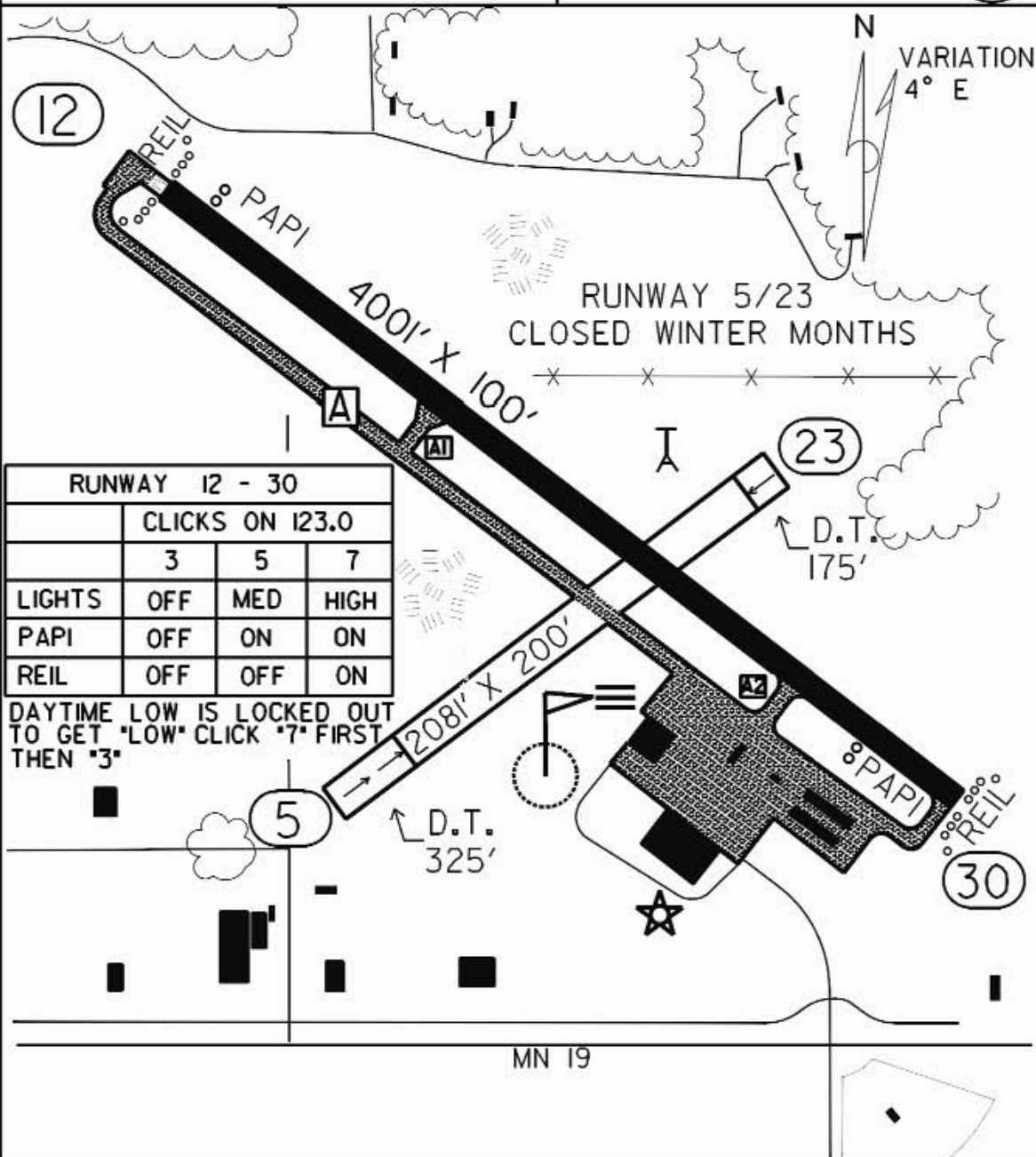
FIELD ELEV. 1024'

(RWF) REDWOOD FALLS

VICINITY MAP



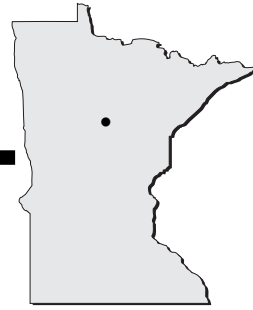
SEC. CH: TWIN CITIES (S)
 LAT: 44° 32.8'
 LONG: 95° 04.9'
 COMM: CTAF: 123.0(L)
 ASOS: 126.575 VHF
 RCO FSS: 122.4
 MPLS CTR: 127.1
 TPA: 2020' (996')
 APPROACH: GPS, RNAV,
 VOR



RUNWAY 12 - 30			
	CLICKS ON 123.0		
	3	5	7
LIGHTS	OFF	MED	HIGH
PAPI	OFF	ON	ON
REIL	OFF	OFF	ON

DAYTIME LOW IS LOCKED OUT TO GET "LOW" CLICK "7" FIRST THEN "3"

Remer - 52Y



Airport Manager: Mark Madden - 218-566-3436 - remercty@means.net

Contact Person: Mark Madden - 218-566-4156 - remercty@means.net

AWOS/ASOS: No

MnWAS Loc/Hrs: NA

Attended: Unattended

Fuel: None

After Hrs Service: None

FBO(s): None

Businesses: None

Ground Transport: None

Food Service: None

Dining: Restaurants - ¼ Mile

Lodging: Remer Motel - ¼ Mile

Airport Events: None reported

Underwing Camp: No

Campgrounds: 2 miles

Local Attractions: Golf Course - 10 miles

Harvest Festival - second weekend in August

Fireman's Day - July Fourth weekend

Irish Parade - March


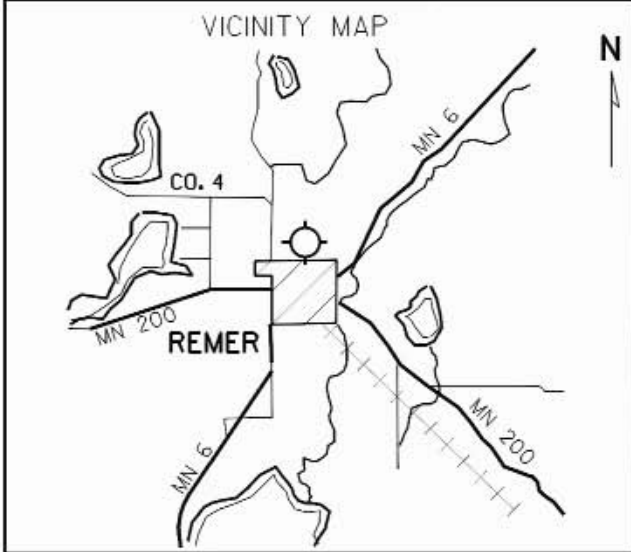
Grocery store, gas stations, floral shop, clinic, real estate agencies, several restaurants.

Comments: Sign with gate combination is inside of the gate.

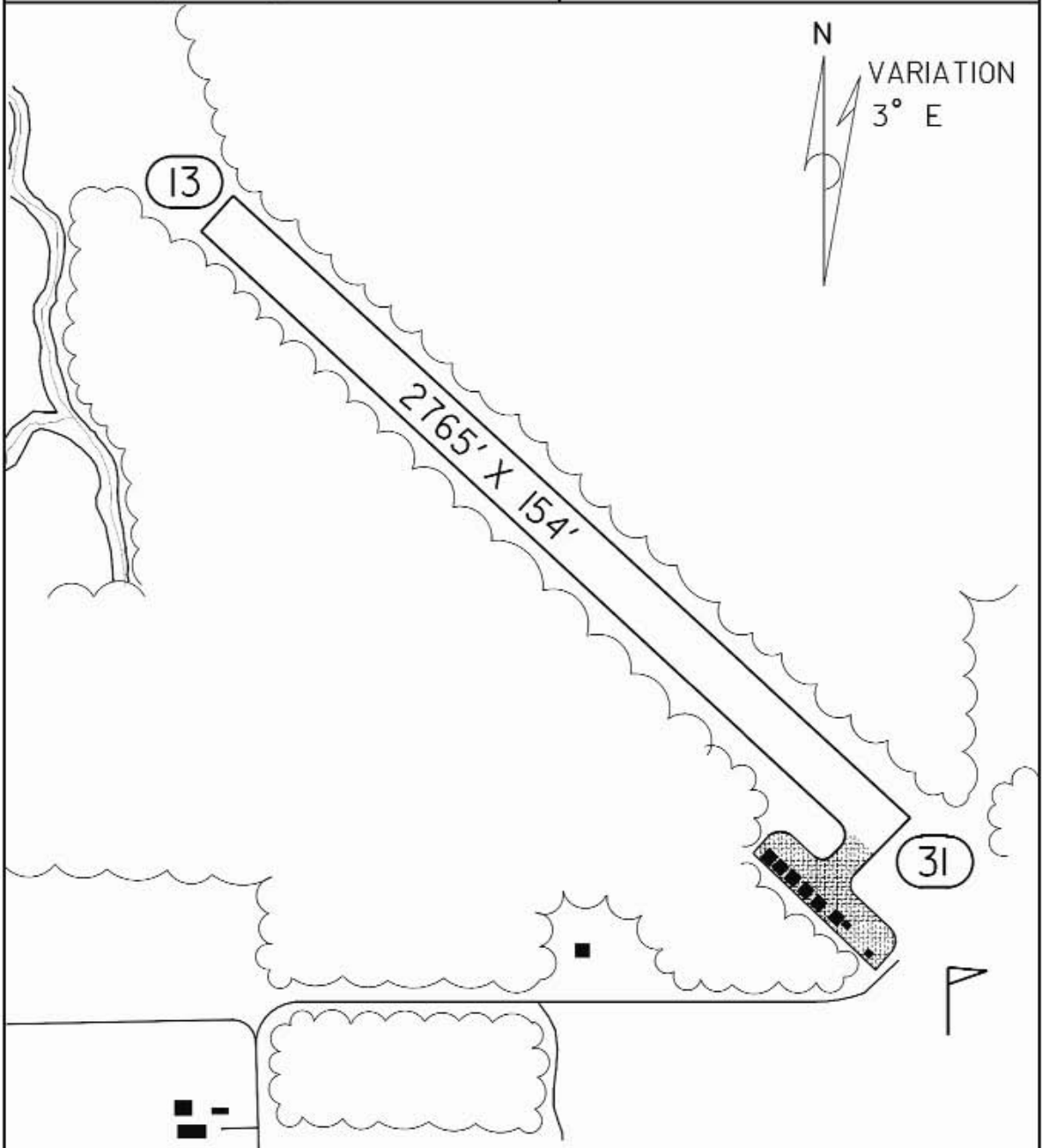
FIELD ELEV. 1350'

(52Y)

REMER



SEC. CH: TWIN CITIES (N)
LAT: 47° 04.1'
LONG: 93° 54.9'
COMM: CTAF: 122.9
MPLS CTR: 118.05
TPA: 2350' (1000')



REMER MUNICIPAL AIRPORT

REMER

Rochester - RST

flyrst.com

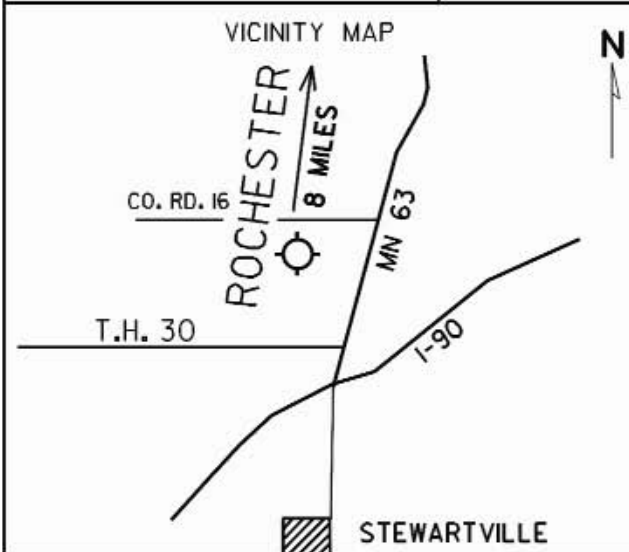


- Airport Manager:** Steve Leqve - 507-282-2328 - sleqve@flyrst.com
- Contact Person:** Kurt Claussen - 507-282-2328 - kclaussen@flyrst.com
- AWOS/ASOS:** 507-285-0298
- MnWAS Loc/Hrs:** Signature Flight Support Corporation - 24 hours
- Attended:** All/All/All
- Fuel:** 100LL, Jet A - available 24 hours with credit card
- After Hrs Service:** 507-282-1717
- FBO(s):** Signature Flight Support Corporation - RST - 507-282-1717 - 122.95 - troy.case@signatureflight.com - www.signatureflight.com
Spectrum Pilot Services - 507-269-7315 - flight@spectrumpilotservices.com - www.spectrumpilotservices.com
- Businesses:** American Airlines - 800-433-7300 - www.aa.com
Delta Airlines - 800-221-1212 - www.delta.com
- Ground Transport:** Yellow Cab - 507-282-2222; Med-City Taxi - 507-282-8294
- Food Service:** The 311 Express - 507-535-0331 - in main terminal
311 Bar & Grill - 507-424-0331 - on airport
- Dining:** The 311 Express - 507-535-0331 - in main terminal
311 Bar & Grill - 507-424-0331 - on airport
- Lodging:** Sleep Inn & Suites - 507-536-7000 - on airport
Clarion - 507-288-1844 - 8 miles
Hampton Inn - 507-287-9050 - 7 miles
AmericInn Motel - 507-533-4747 - 4 miles
- Airport Events:** None reported
- Underwing Camp:** No
- Campgrounds:** Autumn Woods R.V. Park - 507-289-1123 - 1 mile
- Local Attractions:** Oak Summit Golf Course - ¼ mile; Willow Creek Golf Course - 4 miles; Riverview Greens - 4 miles; Mayo Clinic; Mayo Civic Center
- Comments:** ILS RWY 13 109.1, RWY 31 108.5
U.S. Customs available Mon-Fri, 8:30 A.M.-5:00 P.M. CST, after hours or weekends require prior notification - 507-285-5278
Chamber of Commerce e-mail - chamber@rochestertermnchamber.com
Airport open 24 hours
Terminal Hours: 0500-2300
Scheduled Air Service
When Rochester approach is closed use MPLS CTR - 132.35

FIELD ELEV. 1317'

(RST)

ROCHESTER

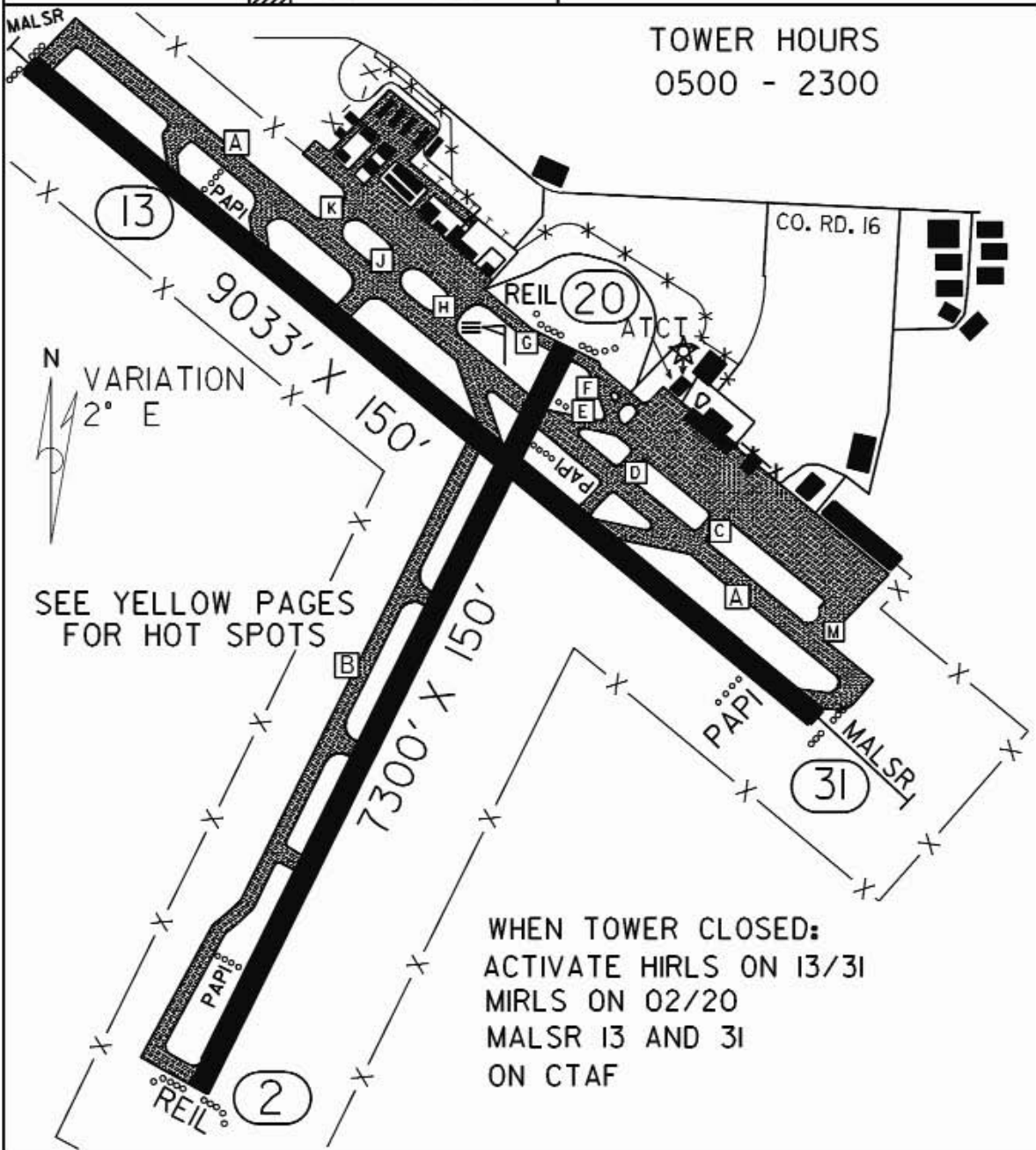


SEC. CH: CHICAGO (N)
 LAT: 43° 54.5'
 LONG: 92° 30.0'

COMM: TOWER 118.3(L)
 GND: 121.9 ATIS: 120.5
 CTAF: 118.3 RCO FSS: 122.45
 ROCHESTER APP: 119.8 OR 119.2
 MPLS CTR: 132.35

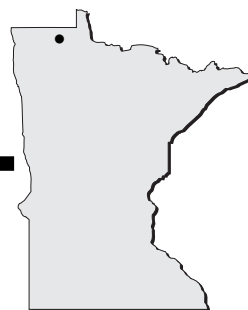
TPA: 2300' (983')
 LANDING RIGHTS AIRPORT
 APPROACH: ILS, VOR, ASR
 GPS, VOR/DME, RNAV

TOWER HOURS
 0500 - 2300



ROCHESTER INTERNATIONAL AIRPORT ROCHESTER

Roseau - ROX



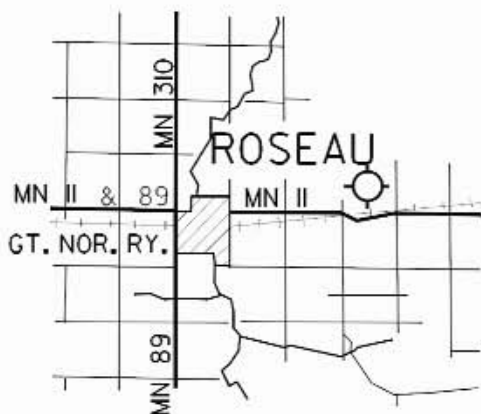
Airport Manager: Todd Peterson - 218-463-1542
Contact Person: Todd Peterson - 218-463-1542
AWOS/ASOS: 218-463-1803 - VOR 108.8
MnWAS Loc/Hrs: Arrival/Departure Building -
24 hours
Attended: All/Mon-Fri/0800-1700
Fuel: 100LL, Jet A - available 24 hours with credit card
After Hrs Service: 218-463-3906
FBO(s): None
Businesses: Slater Spraying Service, Inc. - 218-463-1064 - 122.8 -
gmslater@wiktel.com
Roseau Ag, Inc. - 218-779-1678 -
chadlofton@hotmail.com
Ground Transport: Car rental: Bryan Erickson - 218-463-1255
Courtesy car
Far North Public Transit - www.farnorthtransit.com
Food Service: None
Dining: Roseau Diner - 218-463-2036 - 3 miles
Nelson's Café - 218-463-2277 - 3 miles
Dairy Queen - 218-463-3030 - 3 miles
Silver Dragon - 218-463-3848 - 3 miles
Pizza Ranch - 218-463-0111 - 3 miles
Subway - 218-463-2677 - 3 miles
Lodging: North Country Inn - 218-463-9444 - 3 miles
AmericInn Motel - 218-463-1045 - 3 miles
Roseau Inn & Diner - 218-463-2196 - 3 miles
Airport Events: None reported
Underwing Camp: Yes
Campgrounds: Roseau Municipal Park - 2 miles
Hayes Lake State Park - 18 miles
Local Attractions: Oakcrest Golf Course - Holes: 18
Roseau County Museum
Polaris Industries
Comments: None

FIELD ELEV. 1060'

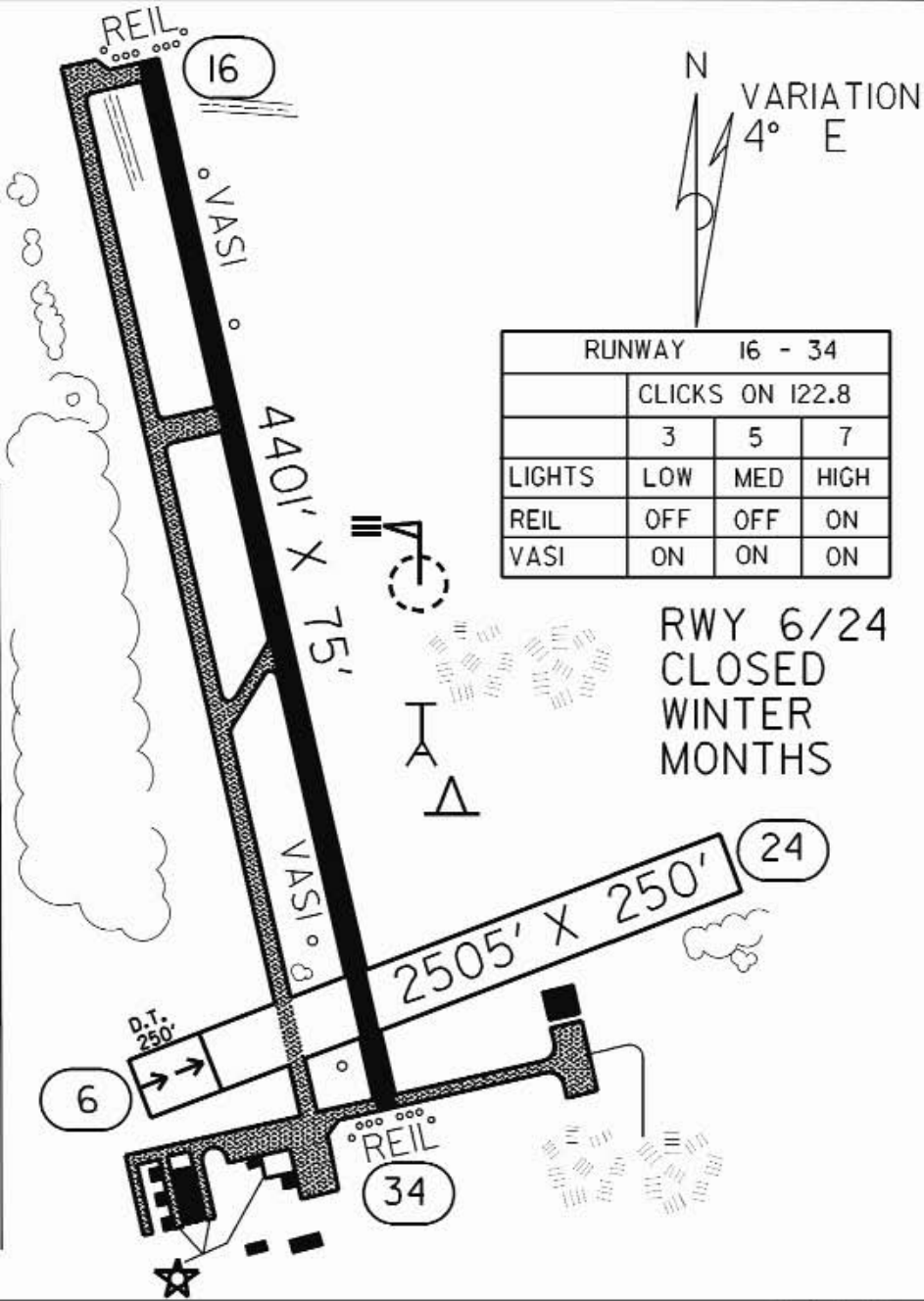
(ROX)

ROSEAU

VICINITY MAP



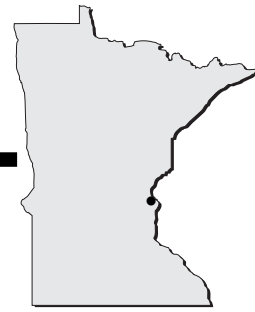
SEC. CH: TWIN CITIES (N)
 LAT: 48° 51.4'
 LONG: 95° 41.8'
 COMM: CTAF: 122.8(L)
 AWOS: 108.8 VOR
 RCO FSS: 122.25
 MPLS CTR: 134.75
 TPA: 1850' (790')
 APPROACH: RNAV, VOR, GPS



ROSEAU MUNICIPAL AIRPORT
(RUDY BILLBERG FIELD)

ROSEAU

Rush City - ROS



Airport Manager: Don Swanson - 612-616-9947 - dps@eganco.com

Contact Person: Don Swanson - 320-358-4743 - dps@eganco.com

AWOS/ASOS: 320-358-3339 - NDB 282

MnWAS Loc/Hrs: Hawk Aviation, Inc. - 24 hours

Attended: All/Mon-Fri/0700-1530, All/Sat/0900-1530

Fuel: 100LL, Jet A - available 24 hours with credit card

After Hrs Service: 320-358-4743

FBO(s): Hawk Aviation, Inc. - 320-358-3665 - 122.9 - mark@hawk-aviation.com - www.hawk-aviation.com
Indian Head Airways, Inc. - 320-358-4205 - ihainc@hotmail.com

Businesses: None

Ground Transport: Chisago Country Heartland Express - www.co.chisago.mn.us/government/heartland-express

Food Service: Snack & soft drink vending (Hawk Aviation, Inc.)

Dining: Rriatti's (Delivery) - 320-358-1411 - 1½ miles
Burger King - 320-358-4314 - 2 miles

Lodging: AmericInn - North Branch - 651-674-8627 - 12 miles
Super 8 - North Branch - 651-674-7074 - 12 miles
Gail Motel - Pine City - 320-629-2559 - 10 miles
Schwartzwald Motel - Pine City - 320-629-2511 - 10 miles

Airport Events: Fly-In Breakfast - second weekend in June

Underwing Camp: Yes

Campgrounds: Rush Lake Resort; Martin's Resort; Rushmore Campgrounds; Rushaven Resort; Lakeview Resort

Local Attractions: Pine City Municipal Golf Course; North Branch Golf Course; Brookside Golf Course - Rush City; Rush Lake; St. Croix River; Chisago County Fair; Grand Casino Hinckley

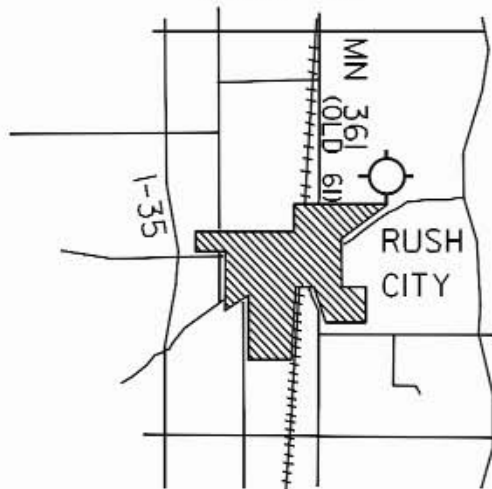
Comments: None

FIELD ELEV. 926'

(ROS)

RUSH CITY

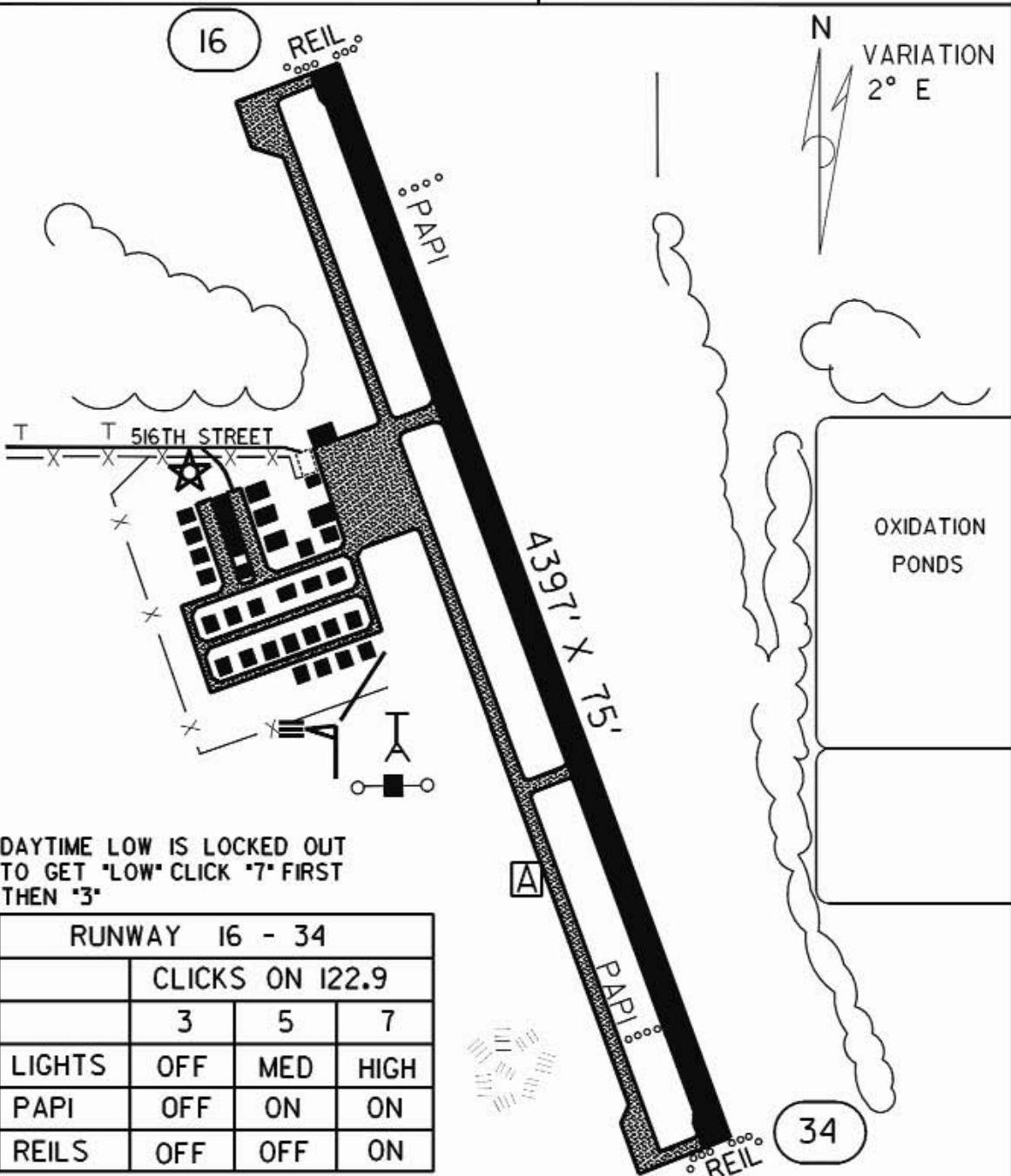

VICINITY MAP



SEC. CH: GREEN BAY (S)
 LAT: 45° 41.8'
 LONG: 92° 57.1'
 COMM: CTAF: 122.9 (L)
 AWOS: 282 NDB
 MPLS CTR: 121.05
 GCO: 121.725
 NDB: (ROS) 282
 TPA: 1720' (794')
 APPROACH: RNAV,
 NDB, GPS

16

REIL



DAYTIME LOW IS LOCKED OUT
 TO GET 'LOW' CLICK '7' FIRST
 THEN '3'

RUNWAY 16 - 34			
	CLICKS ON 122.9		
	3	5	7
LIGHTS	OFF	MED	HIGH
PAPI	OFF	ON	ON
REILS	OFF	OFF	ON

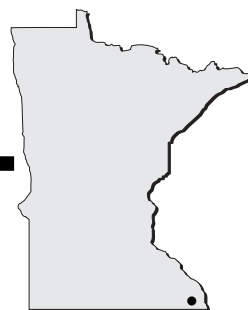
34

RUSH CITY REGIONAL AIRPORT

RUSH CITY

Rushford - 55Y

www.airnav.com (search for "55y")



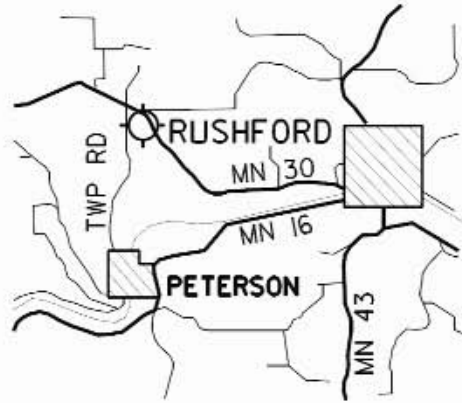
- Airport Manager:** Steve Sarvi - 507-864-2667 - rushford@acegroup.cc
- Contact Person:** Mike Thern - 507-864-2705 - fly55y@acegroup.cc
- AWOS/ASOS:** No
- MnWAS Loc/Hrs:** Arrival/Departure Building - 24 hours, entry code 1229
- Attended:** All/Mon-Fri/0900-1700
- Fuel:** 100LL - available 24 hours with credit card
- After Hrs Service:** 507-864-2705
- FBO(s):** Rushford Aviation, Inc. - 507-864-2705 - 122.90 - fly55y@acegroup.cc
- Businesses:** None
- Ground Transport:** Courtesy car; public transit buses - www.semcac.org/services/transportation/public-transit-buses
- Food Service:** Snacks & beverages in the refrigerator (on the honor system)
- Dining:** Judy's Country Kitchen - 507-875-2424 - 3 miles
Shawnee's Bar & Grill - 507-864-2073 - 4 miles
Stumpy's - 507-864-7156 - 4 miles
The Creamery - 507-864-7214 - 4 miles
Subway - 507-864-2522 - 4 miles
Lynndyn-Bridge - 507-864-2355 - 4 miles
- Lodging:** Sweet Dreams Bed & Breakfast - 507-864-2462 - ½ mile
Geneva's Hideaway - 507-875-7733 - 3 miles
The Crossing - 507-875-2725 - 3 miles
Wenneson Historic Inn - 507-875-2587
Meadows Inn Bed & Breakfast - 507-864-2378 - 4 miles
River Trail Inn - 800-584-6764 - 4 miles
Windswept Inn - 507-864-2545 - 4 miles
- Airport Events:** Annual City Celebration - third weekend in July - Airplane Rides available
Call for details on other airport events
- Underwing Camp:** Yes
- Campgrounds:** Northend Park - 507-864-7720
- Local Attractions:** Ferndale Country Club - 507-864-7626; Creekside Community Park - tennis, volleyball, shelters, basketball, softball, paved hiking trails, playground; Rushford Aquatic Center - wheelchair accessible pool facility with slide, mushroom, large deck & picnic area; area surrounded by the Hardwood Memorial State Forest; DNR Trail Center; Root River Bike Trail - 40+ paved miles (bike & canoe rentals available); Magelssen Bluff Park; historic depot, church & school house at Trail Center Site
- Comments:** Showers & kitchen available for campers

FIELD ELEV. 1211'

(55Y)

RUSHFORD

VICINITY MAP



SEC. CH: CHICAGO (N)

LAT: 43° 49.0'

LONG: 91° 49.8'

COMM: CTAF: 122.9 (L)

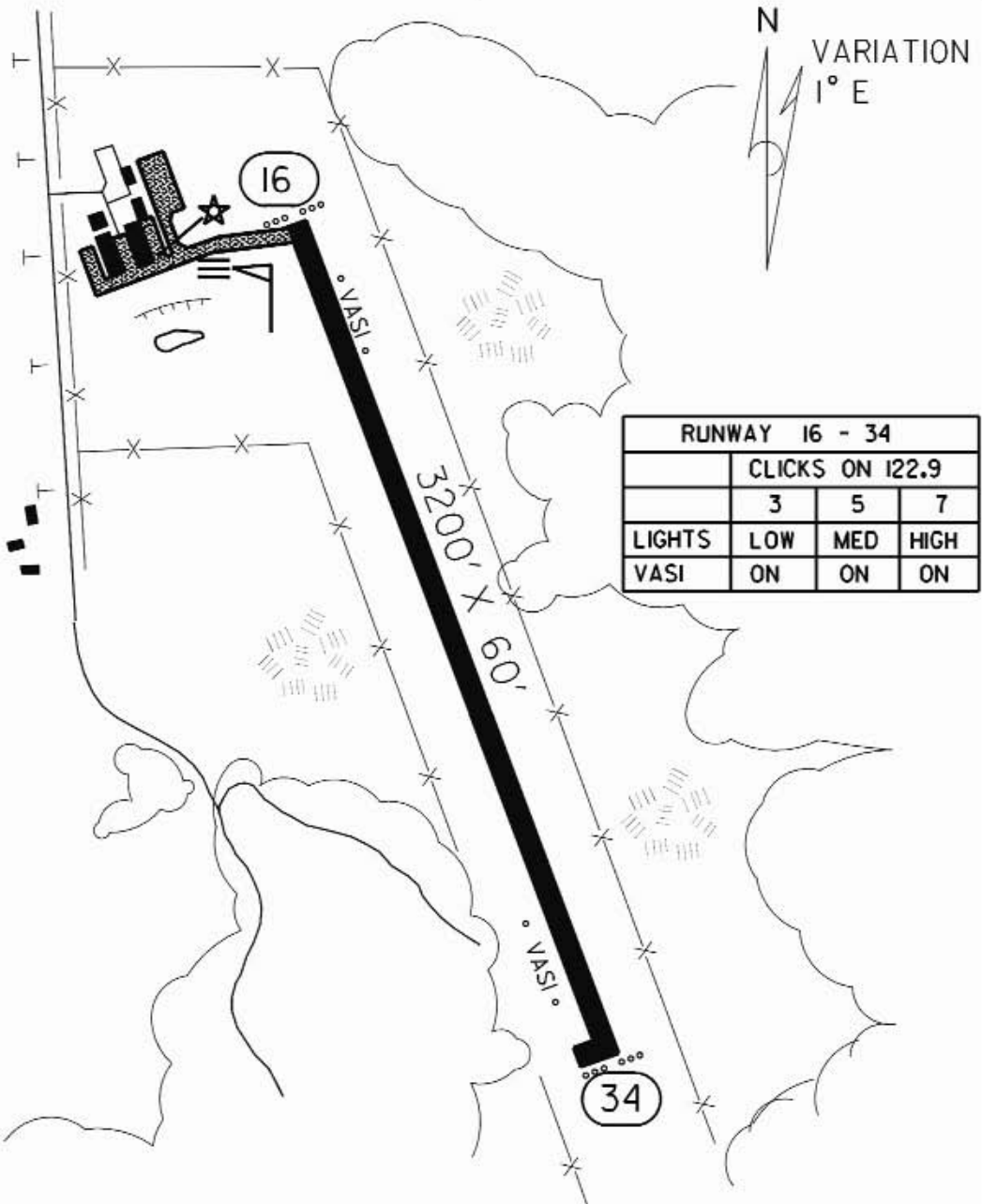
ROCHESTER APP: 119.8

MPLS CTR: 132.35

TPA: 2011' (800')

APPROACH: RNAV,

VOR/DME,
GPS



RUSHFORD MUNICIPAL AIRPORT

RUSHFORD

St. Cloud - STC

www.stcloudairport.com

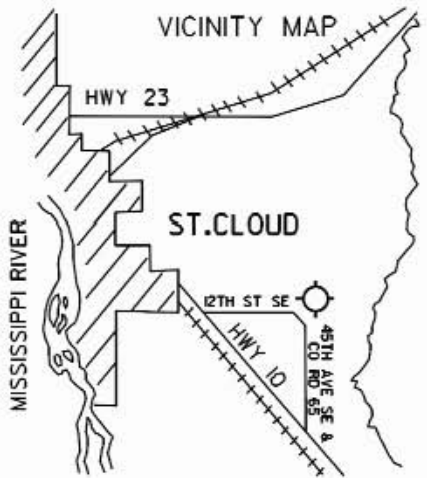


- Airport Manager:** Bill Towle - 320-255-7292 - william.towle@ci.stcloud.mn.us
- Contact Person:** Bill Towle - 320-255-7292 - william.towle@ci.stcloud.mn.us
- AWOS/ASOS:** 320-240-8781 - VOR 112.1
- MnWAS Loc/Hrs:** Army Guard Hangar Operations Briefing
Control Tower - 7:00 A.M.-11:00 P.M.
General Aviation Building - same as attendance schedule
- Attended:** All/All/0500-2300
- Fuel:** 100LL, Jet A - after hours call 320-253-1500
- After Hrs Service:** 320-253-1500
- FBO(s):** St. Cloud Aviation, Inc. - 320-253-1500 - 123.5 - customerservice@stcloudaviation.com - www.stcloudaviation.com
Wright Aero, Inc. - 320-252-5858 - 123.5 - chief@wrightaeroinc.com - www.wrightaeroinc.com
- Businesses:** Aerographics, Inc. - 320-255-9778 - 123.50 - djohnson@cloudnet.com; Allegiant Airlines; Oleen Ag Air - 320-393-2877; Oleen Ag Air Helicopter - 320-253-6197 - gary.oleen@gmail.com
- Ground Transport:** Yellow Cab - 320-251-5050; Orange Cab - 320-252-8080; Executive Express - 320-253-2226; Enterprise Rent-a-Car - 320-240-9000; Hertz Auto Rental - 320-253-9480; Avis Auto Rental - 320-252-4012
- Food Service:** JK Flyers - call for hours - 320-253-8697
- Dining:** Green Mill (Kelly Inn) - 320-259-6455; Copper Lantern - 320-252-0672; Michael's Steak & Seafood (Americanna Inn) - 320-252-7100 - 3 miles
- Lodging:** Holiday Inn - 320-253-9000; Radisson - 320-654-1661; Best Western Americanna Inn - 320-252-8700 - 3 miles; Best Western Kelly Inn - 320-253-0606; Country Inn & Suites - 320-252-8282; Ramada Limited & Suites - 320-253-3200; Super 8 - 320-253-5530; Victorian Oaks B&B - 320-202-1404 or 866-VICOAKS (will pick up at airport)
- Airport Events:** Airport Day; Civil Air Patrol Fly-In Breakfast
- Underwing Camp:** No
- Campgrounds:** St. Cloud Campground & R.V. Park - 320-251-4463
KOA Campground - 320-558-2876
- Local Attractions:** Wapicada Golf Course - 4 miles; Country Club & Golf Course - 7 miles; Angushire Golf Course - 10 miles; The Territories Golf Course - 1 mile; Heritage Center Museum; sports center; National Hockey Center; Munsinger Gardens; MN Baseball Hall of Fame Museum; granite quarry tours; Hill Monastic Library; Molitor's Trout Heaven Park; Natural History Museum; Virginia Clemens Rose Garden
- Comments:** St. Cloud area web site - www.visitstcloudmn.com
Convention & Visitor's Bureau - 800-264-2940

FIELD ELEV. 1031'

(STC)

ST. CLOUD



N

SEC. CH: TWIN CITIES (S)

LAT: 45° 32.8'

LONG: 94° 03.6'

COMM: TOWER: 118.25
CTAF: 118.25(L)

GROUND: 123.75 ATIS: 119.375

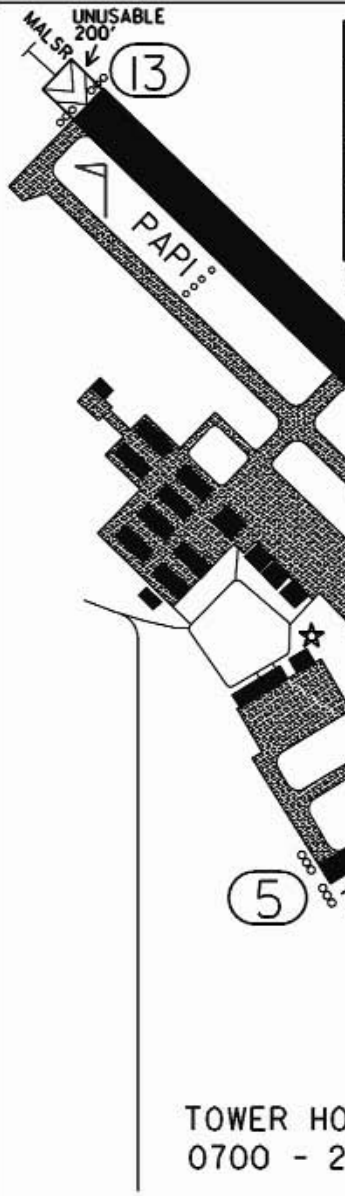
ASOS: 112.1 VOR

RCO FSS: 122.5

MPLS CTR: 121.05

TPA: 2031' (1000')

APPROACH: ILS, RNAV, VOR/DME, VOR



	RUNWAY 13 - 31			RUNWAY 5 - 23			
	CLICKS ON 118.25			CLICKS ON 118.25			
	3	5	7	3	5	7	
LIGHTS	OFF	MED	HIGH	LIGHTS	OFF	MED	HIGH
PAPI	OFF	ON	ON				
MALSR	LOW	MED	HIGH				

DAYTIME LOW IS LOCKED OUT TO GET *LOW* CLICK *7* FIRST THEN *3*

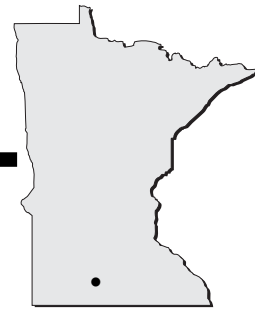


TOWER HOURS:
0700 - 2300

ST. CLOUD REGIONAL AIRPORT

ST. CLOUD

St. James - JYG
www.ci.stjames.mn.us



Airport Manager: Joe McCabe - 507-375-3241 - joe.mccabe@ci.stjames.mn.us

Contact Person: Joe McCabe - 507-375-3241 - joe.mccabe@ci.stjames.mn.us

AWOS/ASOS: 507-375-7105 - NDB 260

MnWAS Loc/Hrs: Arrival/Departure Building - 24 hours

Attended: Unattended

Fuel: 100LL - available 24 hours with credit card

After Hrs Service: 507-621-0166

FBO(s): None

Businesses: None

Ground Transport: Watonwan Transportation - www.co.watonwan.mn.us

Food Service: None

Dining: China Restaurant - 507-375-5998
Happy Chef - 507-375-7100
Hickory Inn - 507-375-3227
Home Town Café - 507-375-4955
Jake's Pizza - 507-375-5939
McDonald's - 507-375-7552
Panda Buffet - 507-375-5888
Pizza Hut - 507-375-7199
Stray Cat Coffee House - 507-375-7530
Subway - 507-375-7456
The Encore Café - 507-375-7375

Lodging: Super 8 Motel - 507-375-4708 - 2 miles West

Airport Events: None reported

Underwing Camp: Yes

Campgrounds: Municipal campgrounds - 3 miles West
Eagles Nest - 2 miles East

Local Attractions: St. James Golf Course - Holes: 18
Railroad Days - third weekend in June
4 mile bike trail around St. James Lake
St. James Lake - 3 miles West
Many unique restaurants
Outdoor swimming pool
Groomed snowmobile trails
Watonwan County Fair - second weekend in July
Hot Dog Days - third weekend in May
Branch of Watonwan County Historical Museum

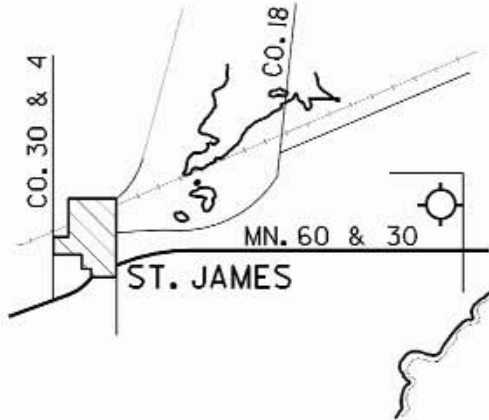
Comments: None

FIELD ELEV. 1067'

(JYG)

ST. JAMES

VICINITY MAP



N

SEC. CH: OMAHA NORTH

LAT: 43° 59.2'

LONG: 94° 33.5'

COMM: CTAF: 122.9(L)

AWOS: 260 NDB

MPLS CTR: 127.75

GCO: 121.725

NDB: (JYG) 260

TPA: 2060' (993')

APPROACH: NDB, GPS

& RNAV



REIL
15

15

VASI

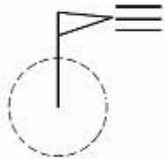
	RUNWAY 15 - 33		
	CLICKS ON 122.9		
	3	5	7
LIGHTS	OFF	MED	HIGH
REILS	OFF	MED	HIGH
VASI	OFF	ON	ON

N

VARIATION
4° E

DAYTIME LOW IS LOCKED OUT
TO GET 'LOW' CLICK '7' FIRST
THEN '3'

4000' x 75'



33

VASI

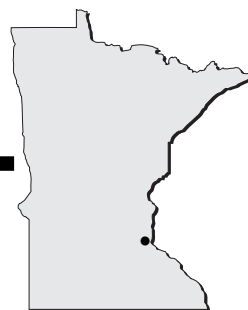
REIL

ST. JAMES MUNICIPAL AIRPORT

ST. JAMES

St. Paul - STP

www.mspairport.com/relievers

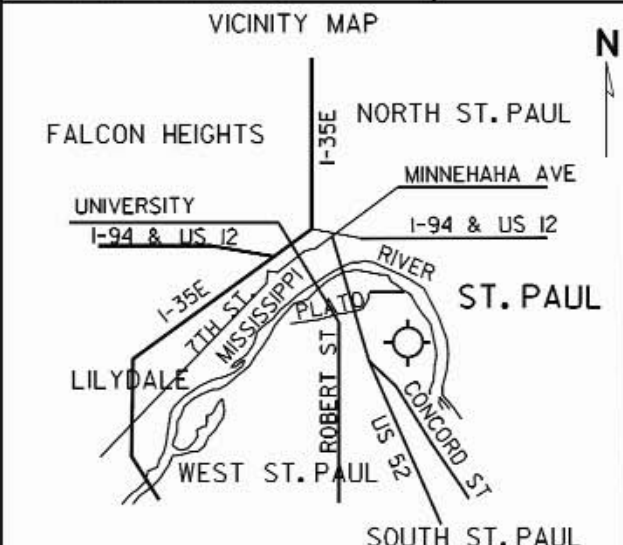


- Airport Manager:** Gregory Fries - 651-224-4306 - greg.fries@mspmac.org
- Contact Person:** Gregory Fries - 651-224-4306 - greg.fries@mspmac.org
- AWOS/ASOS:** 651-298-1410
- MnWAS Loc/Hrs:** Army Guard - Mon-Fri, 7:00 A.M.-4:30 P.M.; MAC Terminal Bldg - Mon-Fri, 6:00 A.M.-4:00 P.M., Sat-Sun, 7:00 A.M.-3:30 P.M.; Office of Aeronautics - Mon-Fri, 8:00 A.M.-4:30 P.M.; Signature Flight Support Corporation - 24 hours; St. Paul Flight Center, Inc. - Mon-Sun, 5:00 A.M.-11:00 P.M.
- Attended:** All/All/All
- Fuel:** 100LL, Jet A - available 24 hours with credit card
- After Hrs Service:** None
- FBO(s):** Signature Flight Support Corporation - 651-224-1100 - 131.35 - clint.kummer@signatureflight.com - www.signatureflight.com; St. Paul Flight Center, Inc. - 651-227-8108 - 129.0 - dlessard@stpaulflight.com - www.stpaulflight.com
- Businesses:** Exclusive Aviation; MP Leasing, LLC; Twin Cities Aviation, Inc.; Twin Cities Flight Training, Inc.
- Ground Transport:** Rental cars available at St. Paul Flight Center, Inc. & Signature Flight Support Corporation & MAC Administration Building
- Food Service:** A.V.I.T.A.T. Twin Cities/St. Paul Flight Center, Inc. Signature Flight Support Corporation
- Dining:** Many local restaurants
- Lodging:** Radisson City Center - 651-292-1900 - 1½ miles
St. Paul Hotel - 651-292-9292 - 3 miles
Holiday Inn - 651-731-2220 - 5 miles
Embassy Suites - 651-224-5400 - 5 miles
Radisson Riverfront - 651-291-8800 - 2 miles
- Airport Events:** None reported
- Underwing Camp:** No
- Campgrounds:** KOA St. Paul East - 651-436-6436
- Local Attractions:** Como Golf Course - 651-488-9673; Highland Golf Course - 651-699-3650; Phalen Golf Course - 651-778-0424; Cimarron Park - 651-436-6188; Science Museum of Minnesota; Guthrie Theatre; Minnesota State Capitol; Minnesota Museum of Art; Como Park; Mall of America; Xcel Energy Center; Minnesota Air National Guard Museum at MSP - 612-713-2523 - www.mnangmuseum.org
- Comments:** Control Tower - 119.1; ATIS - 118.35; Ground 121.675; Control Tower 651-312-8840; U.S. Customs - 612-725-3770 or 800-992-7433; City of St. Paul web site - www.stpaul.gov

FIELD ELEV. 705'

(STP)

ST. PAUL



SEC. CH: TWIN CITIES (S)

LAT: 44° 56.1'

LONG: 93° 03.6'

COMM: TOWER: 119.1

GND: 121.675 ATIS: 118.35

CTAF: 119.1(L)

MPLS APP: 121.2

CLNC DEL: 121.675

NDB: (PPI) 400

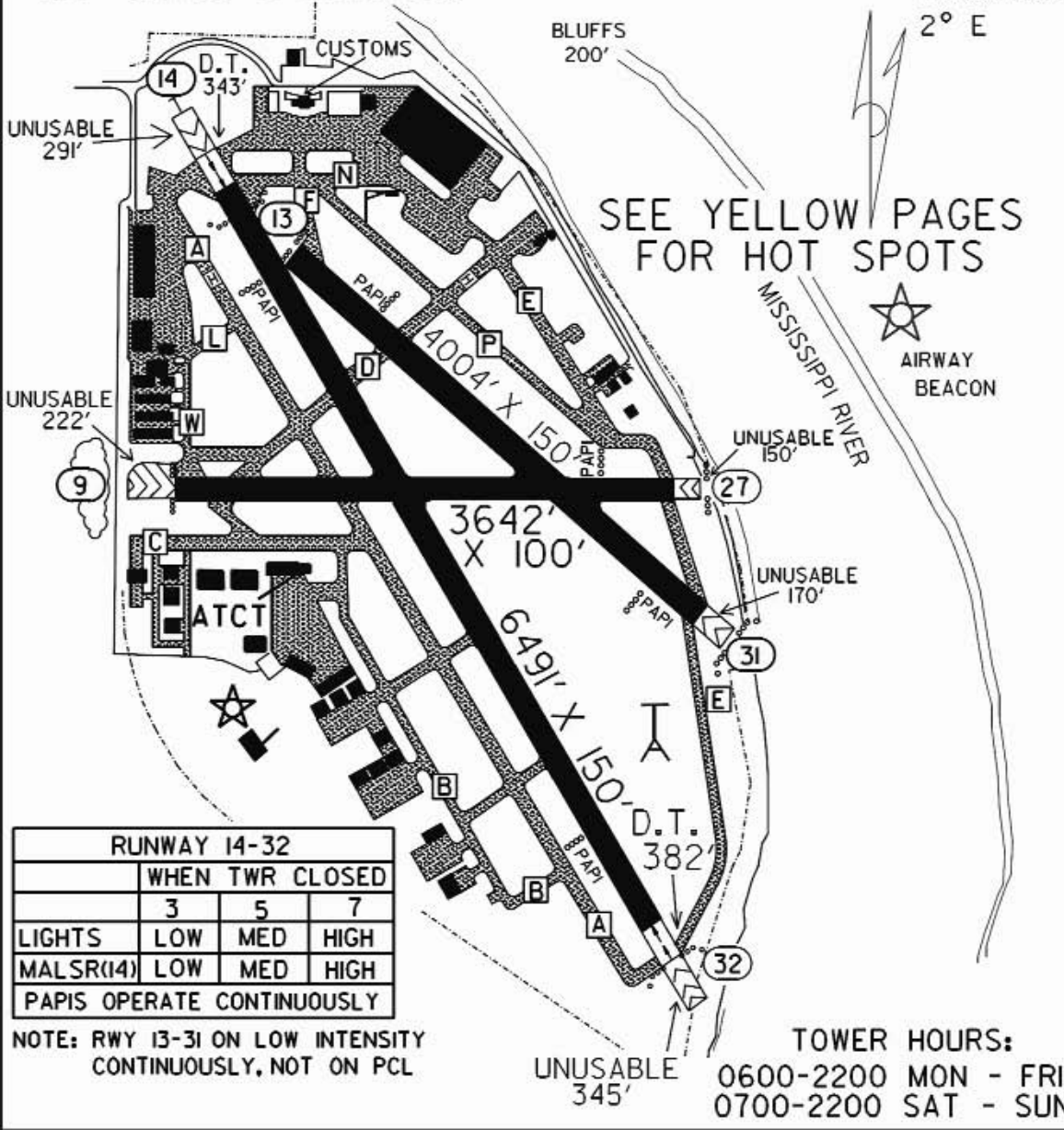
TPA: 1905' (1200')

RWY 27 RGT TFC

LANDING RIGHTS AIRPORT

APPROACH: ILS, NDB, RNAV, GPS

THIS AIRPORT UNDERLIES THE MSP CLASS "B" AIRSPACE



RUNWAY 14-32			
	WHEN TWR CLOSED		
	3	5	7
LIGHTS	LOW	MED	HIGH
MALSR(14)	LOW	MED	HIGH
PAPIS OPERATE CONTINUOUSLY			

NOTE: RWY 13-31 ON LOW INTENSITY CONTINUOUSLY, NOT ON PCL

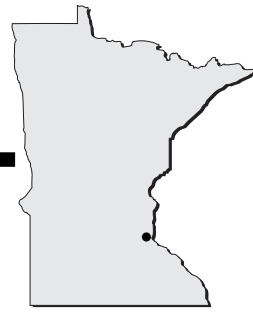
TOWER HOURS:
0600-2200 MON - FRI
0700-2200 SAT - SUN

ST. PAUL DOWNTOWN AIRPORT
(HOLMAN FIELD)

ST. PAUL

St. Paul - 21D

www.mspairport.com/relievers



Airport Manager: Joe Harris - 651-777-6300 - joe.harris@mspmac.org

Contact Person: Joe Harris - 651-777-6300 - joe.harris@mspmac.org

AWOS/ASOS: 651-779-5949 - VHF 120.075

MnWAS Loc/Hrs: Valters Aviation, Inc. - Mon-Sun, 8:00 A.M.-Dark

Attended: Apr-Oct/ALL/0700-1900, Nov-Mar/ALL/0700-1500

Fuel: 100LL - available 24 hours with credit card

After Hrs Service: None

FBO(s): Valters Aviation, Inc. - 651-777-1399 - 122.8 - gatis@valtersaviation.com - www.valtersaviation.com

Businesses: None

Ground Transport: Taxi

Food Service: Vending machines

Dining: Many food options within miles of airport (Lake Elmo & Stillwater)

Lodging: None

Airport Events: Fly-In Breakfast - August
Civil Air Patrol Father's Day Fly-In Pancake Breakfast - June

Underwing Camp: No

Campgrounds: 5 miles

Local Attractions: Afton Golf Course - 2 miles
Oak Glen Golf Course - 2 miles
City of Stillwater - 6 miles
St. Croix River - 6 miles
Minnesota Air National Guard Museum at MSP - 612-713-2523 - www.mnangmuseum.org

Comments: City of Stillwater web site - www.ilovestillwater.com

FIELD ELEV. 933'

(21D)

ST. PAUL

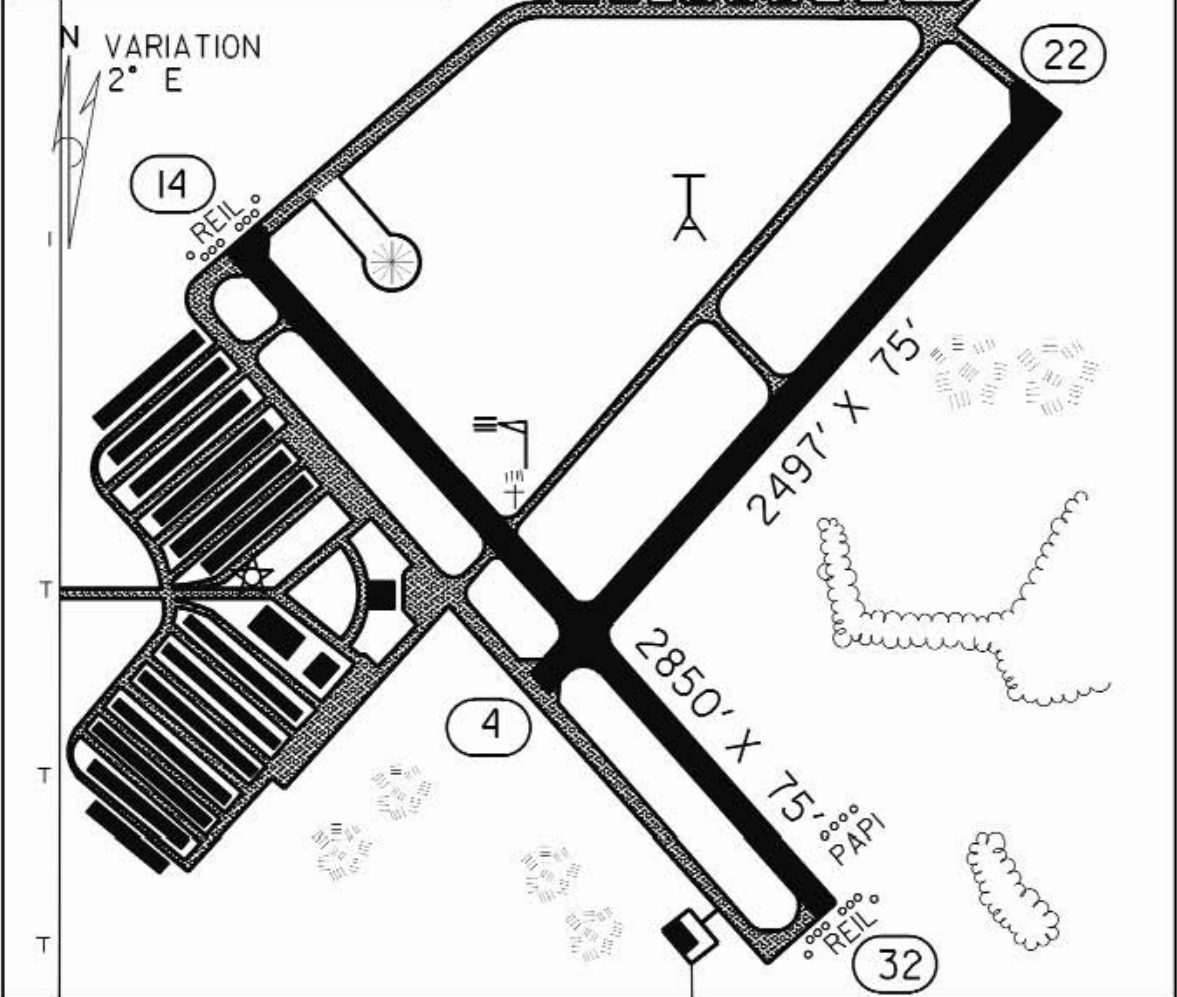
VICINITY MAP



SEC. CH: GREEN BAY (S)
 LAT: 44° 59.9'
 LONG: 92° 51.3'
 COMM: CTAF: 122.8(L)
 AWOS: 120.075 VHF
 MPLS APP: 121.2
 MPLS CLNC DEL: 118.625
 NDB: (PPI) 400
 TPA: 1933' (1000')
 APPROACH: NDB, RNAV,
 GPS

THIS AIRPORT UNDERLIES THE MSP CLASS "B" AIRSPACE

RUNWAY 14 - 32			
	CLICKS ON 122.8		
	3	5	7
REIL	ON	ON	ON
PAPI	ON	ON	ON
LIGHTS	LOW	MED	HIGH

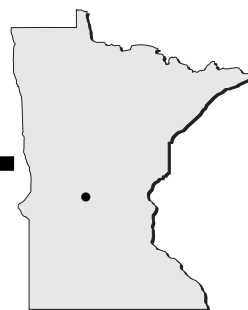


LAKE ELMO AIRPORT

ST. PAUL

Sauk Centre - D39

www.saukcentre.govoffice2.com



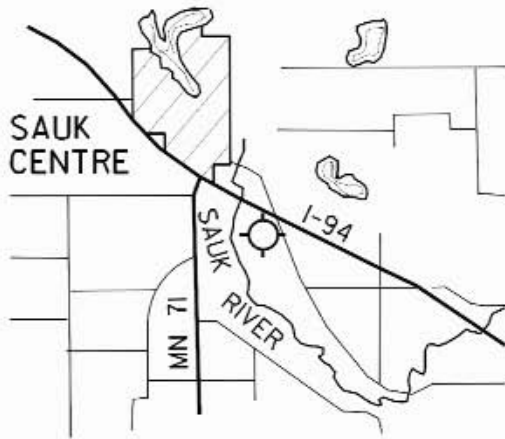
- Airport Manager:** Vicki Willer - 320-352-2203 - vicki.willer@ci.sauk-centre.mn.us
- Contact Person:** Vicki Willer - 320-352-2598 - vicki.willer@ci.sauk-centre.mn.us
- AWOS/ASOS:** 320-352-0136 - VHF 118.475
- MnWAS Loc/Hrs:** Arrival/Departure Building (combination lock) - 24 hours
- Attended:** All/Mon-Fri/0800-1700
- Fuel:** 100LL - available 24 hours with credit card
- After Hrs Service:** 320-352-2203
- FBO(s):** Central Planes Aviation, Inc. - 320-352-3013 - 122.9 - centralplanes@live.com
- Businesses:** None
- Ground Transport:** Courtesy car
TriCAP Transit Connection - www.tricap.org/bus_services.html
- Food Service:** Vending machines - pop
- Dining:** River's Edge - 320-352-6506 - 1½ miles
Trucker's Inn - 320-352-3429 - 3 miles
Ding Dong Café - 320-352-6853
Palmer House Hotel & Restaurant - 320-352-3431 - 3 miles
Mainstreet Café - 320-351-3512 - 3 miles
Gerads Dining & Banquet - 320-351-3463 - 2 miles
JT's Pub & Grill - 320-351-5900 - 2 miles
- Lodging:** Hillcrest - 320-352-2215
AmericInn Motel - 320-352-2800
Gopher Prairie - 320-352-2275
Guest House Motel - 320-351-7256
- Airport Events:** None reported
- Underwing Camp:** No
- Campgrounds:** Sinclair Lewis Park - 80 sites - 4 miles
- Local Attractions:** Grey Stone Golf Course - 6 miles; Lynx National Golf Course - 4 miles; Sauk Centre Country & Golf Club - 3½ miles; Sinclair Lewis Museum; many lakes & resorts with good fishing
- Comments:** Free overnight aircraft parking
Arrival/Departure Building - 320-352-2598
11-unit hangar available for rent
Alternate contact person: Tom Wenker - 320-352-3013 or 320-250-3046

FIELD ELEV. 1244'

(D39)

SAUK CENTRE

VICINITY MAP

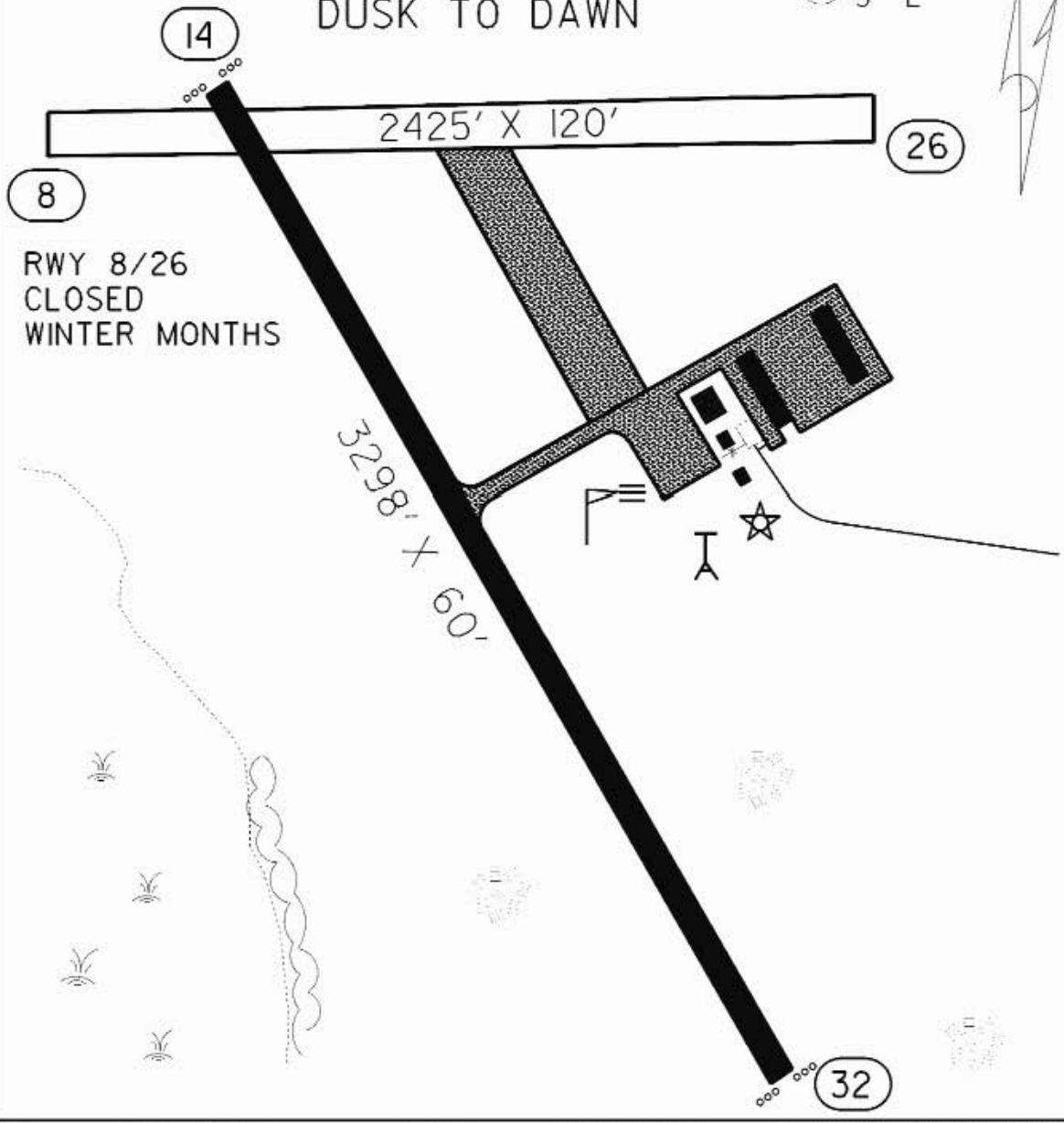


SEC. CH: TWIN CITIES (S)
 LAT: 45° 42.4'
 LONG: 94° 56.0'
 COMM: CTAF: 122.9
 AWOS: 118.475 VHF
 MPLS CTR: 126.1
 TPA: 2044' (800')
 APPROACH: RNAV(GPS)



RUNWAY LIGHTED
 DUSK TO DAWN

VARIATION
 3° E



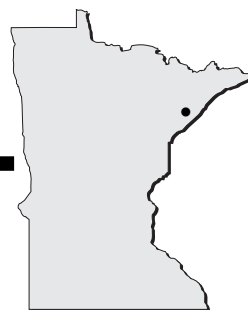
8
 RWY 8/26
 CLOSED
 WINTER MONTHS

SAUK CENTRE MUNICIPAL AIRPORT

SAUK CENTRE

Silver Bay - BFW

www.silverbay.com/airport.htm



Airport Manager: Lana Fralich/James Larson -
218-226-4408 -
lanaf@silverbay.com

Contact Person: Lana Fralich/James Larson -
218-226-4408 -
lanaf@silverbay.com

AWOS/ASOS: 218-226-3537 - NDB 350

MnWAS Loc/Hrs: NA

Attended: Unattended

Fuel: None

After Hrs Service: 218-226-4412

FBO(s): None

Businesses: None

Ground Transport: Call local establishment ahead

Food Service: Beverage vending machine

Dining: Silver Bay - 5 miles:
Northwoods Café - 218-226-3699
Jimmy's Pizza - 218-226-4142
Beaver Bay - 5 miles:
Northern Lights - 218-226-3012
Lemon Wolf Café - 218-226-7225
Blue Anchor Café - 218-226-3101

Lodging: Mariner Motel - 218-226-4488 - 7 miles
Cove Point Lodge - 218-226-3221 - 5 miles
AmericInn - 218-226-3170

Airport Events: Fly-In (see website for events)

Underwing Camp: Yes

Campgrounds: Wildhurst Campgrounds
Split Rock Lighthouse State Park
Tettegouche Campground - 10 miles

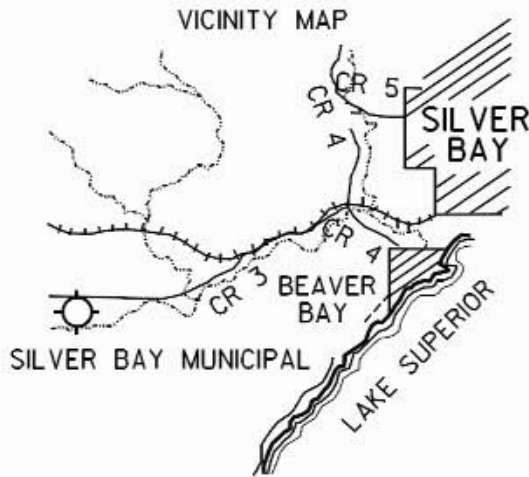
Local Attractions: Silver Bay Golf Course - 218-226-3012
Lake Superior - charter fishing & cruises
Split Rock Lighthouse State Park
Tettegouche State Park
Trails: hiking, cross-country ski, snowmobile, ATV
Hunting
Fishing

Comments: Additional after hours service phone - 218-226-4408
Airport phone - 218-226-3542

FIELD ELEV. 1089'

(BFW)

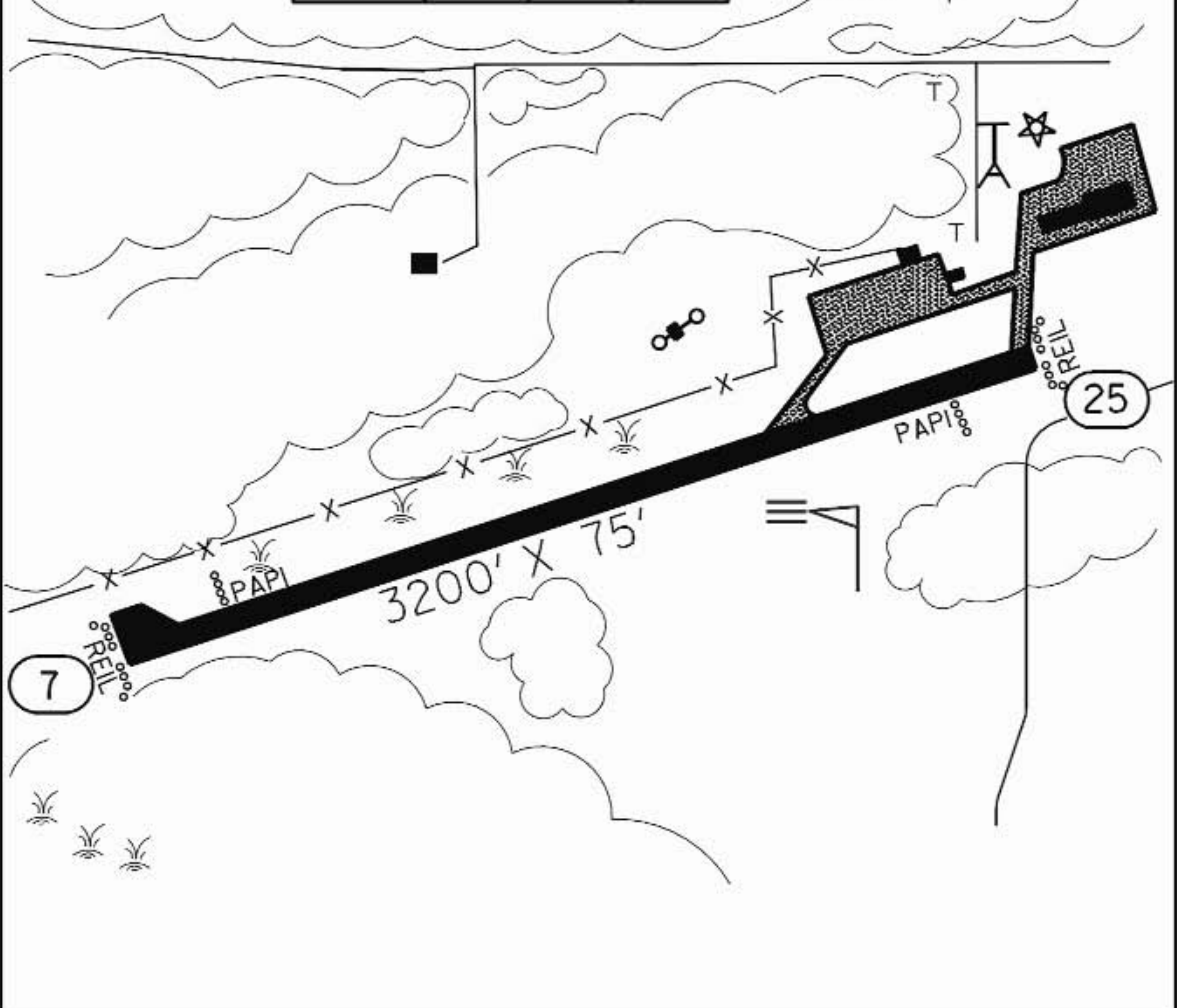

SILVER BAY



SEC. CH: GREEN BAY (N)
 LAT: 47°14.9'
 LONG: 91°24.9'
 COMM: CTAF: 122.9 (L)
 AWOS: 350 NDB
 MPLS CTR: 134.55
 NDB: (BFW) 350
 TPA: 1890' (801')
 APPROACH: GPS, NDB, RNAV



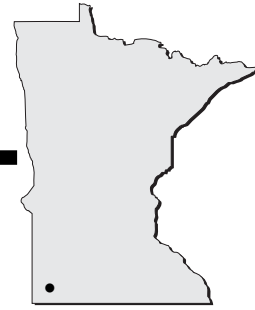
RUNWAY 7 - 25			
CLICKS ON 122.9			
	3	5	7
LIGHTS	LOW	MED	HIGH
PAPI	ON	ON	ON
REIL	OFF	OFF	ON



WAYNE JOHNSON -
SILVER BAY MUNICIPAL AIRPORT

SILVER BAY

Slayton - DVP



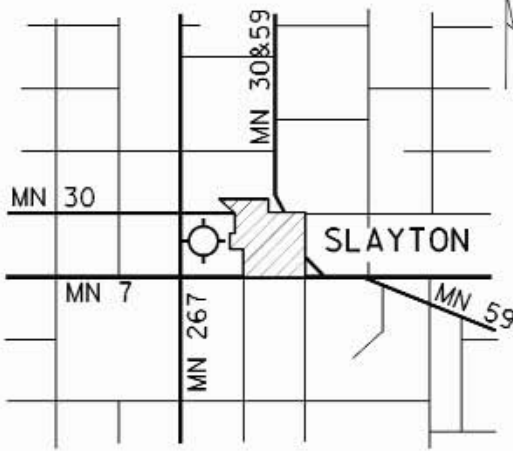
Airport Manager: Josh Malchow - 507-836-8534 - cityadmin@slayton.govoffice.com
Contact Person: Josh Malchow - 507-836-8534 - cityadmin@slayton.govoffice.com
AWOS/ASOS: 507-836-6128 - VHF 118.55
MnWAS Loc/Hrs: NA
Attended: Unattended
Fuel: 100LL - call 507-836-6460
After Hrs Service: 507-836-6460
FBO(s): None
Businesses: AgriMax LLC
Ground Transport: Murray County Heartland - 507-836-6648
Food Service: None
Dining: Country Host - 507-836-8332 - 1 mile East
Hub Drive Inn - 507-836-6016 - ½ mile East
Grain Exchange - 507-836-8848 - ¾ mile East
Juniper's Bar and Grill - 507-836-6820 - 1 mile SE
Lodging: Hill Top Inn - 507-836-8511 - 1¼ miles
Airport Events: None reported
Underwing Camp: No
Campgrounds: Shetek State Park; Juniper's Bar and Grill
Local Attractions: Slayton Country Club & Golf Course
Lake Shetek
Comments: None

FIELD ELEV. 1623'

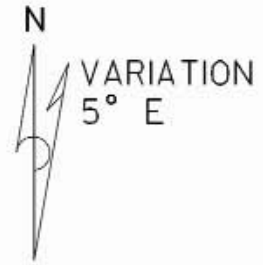

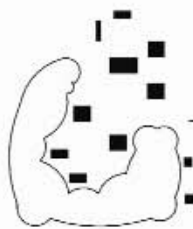
(DVP)

SLAYTON

VICINITY MAP



SEC. CH: OMAHA NORTH
 LAT: 43° 59.2'
 LONG: 95° 47.0'
 COMM: CTAF: 122.9(L)
 AWOS: 118.55 VHF
 MPLS CTR: 132.05
 TPA: 2423' (800')
 APPROACH: GPS



RUNWAY 17 - 35			
	CLICKS ON 122.9		
	3	5	7
LIGHTS	OFF	LOW	HIGH
VASI	OFF	ON	ON
REIL	OFF	OFF	ON

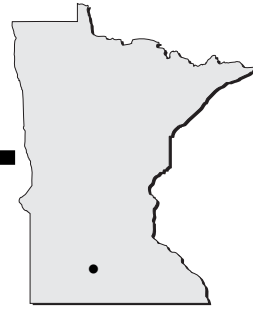


SLAYTON MUNICIPAL AIRPORT

SLAYTON

Sleepy Eye - Y58

www.y58.metsite.com



Airport Manager: Charles Moldaschel -
507-794-6022

Contact Person: Larry Lund - 507-794-7665 -
planeman44@gmail.com

AWOS/ASOS: No

MnWAS Loc/Hrs: NA

Attended: Unattended

Fuel: None

After Hrs Service: None

FBO(s): None

Businesses: Heiderscheidt Aerial LLC - 507-794-7540 -
coryh_77@hotmail.com

Ground Transport: Available most of the time - 507-794-7665 or
507-794-6022
Brown County Heartland Express -
www.co.brown.mn.us/heartland-expresstransit

Food Service: None

Dining: Hardee's - 507-794-3592 - 3 miles
Dairy Queen - 507-794-5971 - 3 miles

Lodging: Inn of Seven Gables - 507-794-5390 - 3½ miles

Airport Events: Fly-In Breakfast - third Sunday in July
Soaring Fun Fly-In - second weekend in July

Underwing Camp: Yes

Campgrounds: Sleepy Eye Sportsmans Park

Local Attractions: Sleepy Eye Golf Course; Sleepy Eye Lake

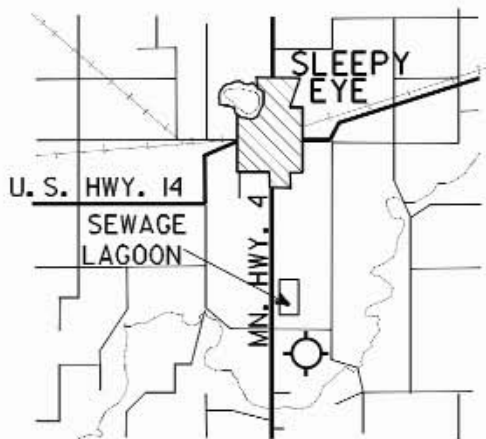
Comments: The Sleepy Eye Airport has a lot of ultralight activity.
Our turf strip is of "Golf Course Quality."
Additional airport manager's phone - 507-794-7318
Wireless access point provided

FIELD ELEV. 1004'

(Y58)

SLEEPY EYE

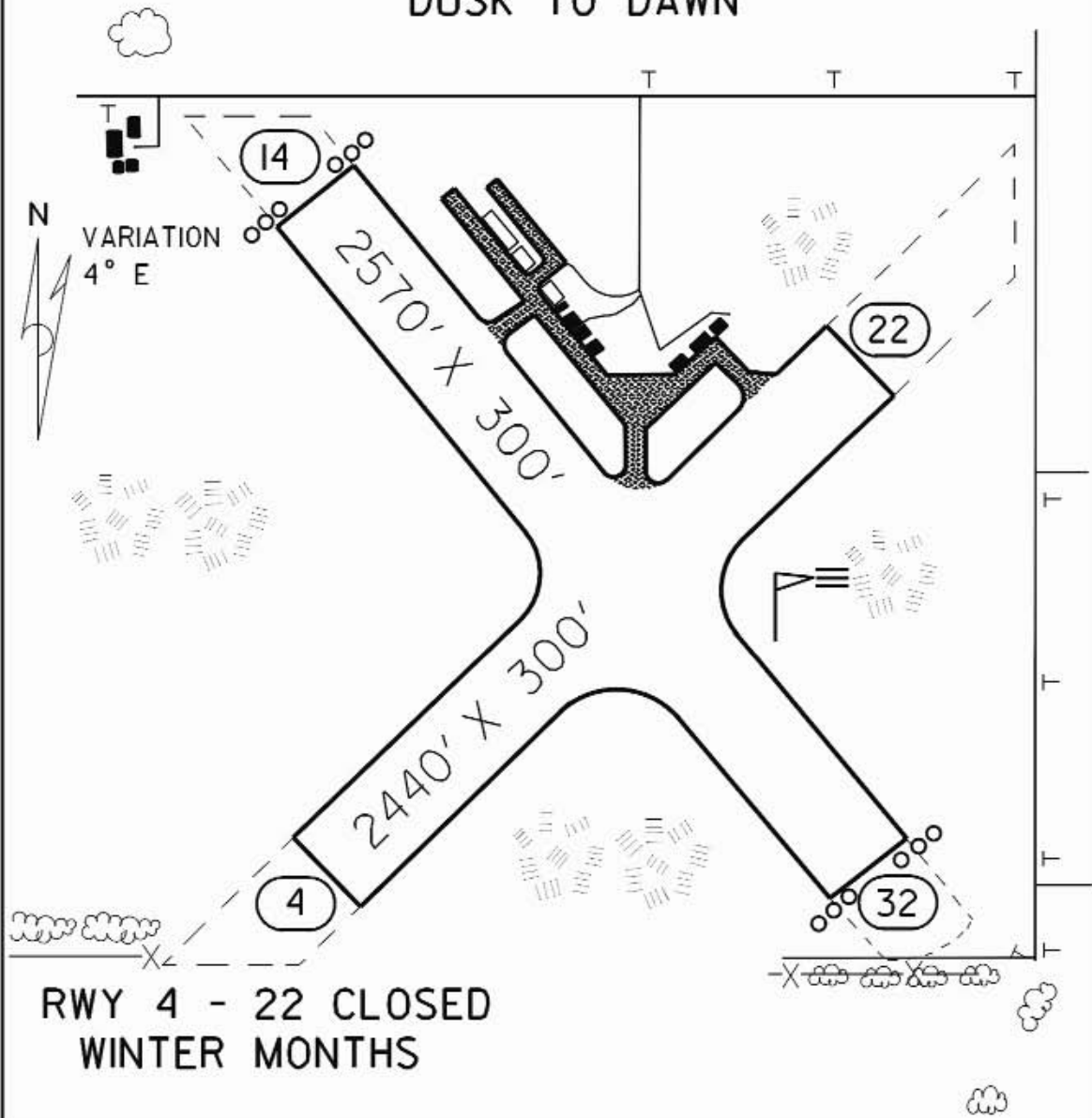
VICINITY MAP



SEC. CH: OMAHA NORTH
 LAT: 44° 15.0'
 LONG: 94° 43.0'
 COMM: CTAF: 122.9
 MPLS CTR: 135.0
 TPA: 1800' (796')



RUNWAY LIGHTED
 DUSK TO DAWN

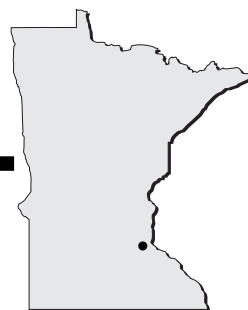


SLEEPY EYE MUNICIPAL AIRPORT

SLEEPY EYE

South St. Paul - SGS

www.flemingfield.com

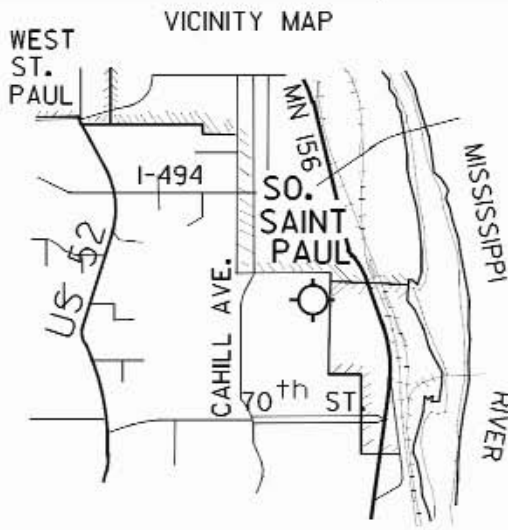



- Airport Manager:** Glenn Burke - 651-554-3350 - gburke@southstpaul.org
- Contact Person:** Glenn Burke - 651-554-3350 - gburke@southstpaul.org
- AWOS/ASOS:** 651-457-8120 - VHF 119.425
- MnWAS Loc/Hrs:** Arrival/Departure Building - Mon-Sun - 5:00 A.M.-11:00 P.M.
Cadotte Training Systems, LLC. - normal business hours
EAC Helicopters - Mon-Sun - 8:00 A.M.-5:00 P.M.
Lysdale Hangar - Mon-Sun - 8:00 A.M.-8:00 P.M.
Wipaire Lobby - Mon-Sun - 8:00 A.M.-5:00 P.M.
- Attended:** All/M-F/0800-1700, All/S-S/1000-1700
- Fuel:** Mogas, 100LL, Jet A - available 24 hours with credit card
- After Hrs Service:** 651-554-3350
- FBO(s):** Advanced Aviation, Inc. - 952-412-3395 - 122.7 - hlchouanard@frontiernet.net - www.advancedaviation-inc.com;
Cadotte Training Systems, LLC - 651-894-4907 - 122.7 - cadotteaero@cadotteaero.com; Sierra Hotel Aero, Inc. - 651-306-1456 - chris@navion.com - www.navion.com & www.sierrahotelaero.com; Wipaire, Inc. - 651-451-1205 - sales@wipaire.com - www.wipaire.com
- Businesses:** Abtec Helicopters LLC - 651-455-8815 - 122.7; Alpha Zulu LLC - 612-991-0013 - 122.7 - dan@AlphaZuluLLC.com - www.AlphaZuluLLC.com; J & J Aircraft Maintenance - 612-919-5076 - 122.7 - john.quilling@gmail.com; Lake & Air Training & Pilot Shop - 888-525-3247 - sales@lakeandair.com - www.lakeandair.com; Lysdale Flying Service LLC - 651-451-1858 - garyllysdale@yahoo.com
- Ground Transport:** Suburban Taxi - 651-222-2222; Enterprise Rent-a-Car - 651-457-7000; Hertz Car Rental - 651-457-2788; Metro Transit - www.metrotransit.org
- Food Service:** Vending machines
- Dining:** Clarion - 651-455-3600 - 1 mile; McDonald's - ½ mile; Kentucky Fried Chicken - ½ mile; Applebee's - 1 mile; Outback Steakhouse - 1 mile; Major's - 1 mile; Emma Krumbees - 1 mile; Subway - 1 mile
- Lodging:** Clarion - 651-455-3600 - 1 mile; Country Inn - 651-450-1100; AmericInn Motel - 651-450-7511; Microtel - 651-552-0555
- Airport Events:** CAF Spring Hangar Dance - third Saturday in May
Fleming Field Days & CAF Fall Hangar Dance - third weekend in September
- Underwing Camp:** No
- Campgrounds:** KOA St. Paul East - Woodbury
- Local Attractions:** InverWood Golf Course - 651-457-3667; River Oaks Municipal Golf Course - 651-438-2121; Somerset Country Club - 651-457-1416; Southview Country Club - 651-451-6856; CAF Southern MN Wing Headquarters - 651-455-6942; Science Museum of Minnesota - 6 miles; Xcel Energy Center - 6 miles; Mall of America - 10 miles; Minnesota State Capitol - 6
- Comments:** Tiedowns available
Additional after hours service number - 651-485-7442

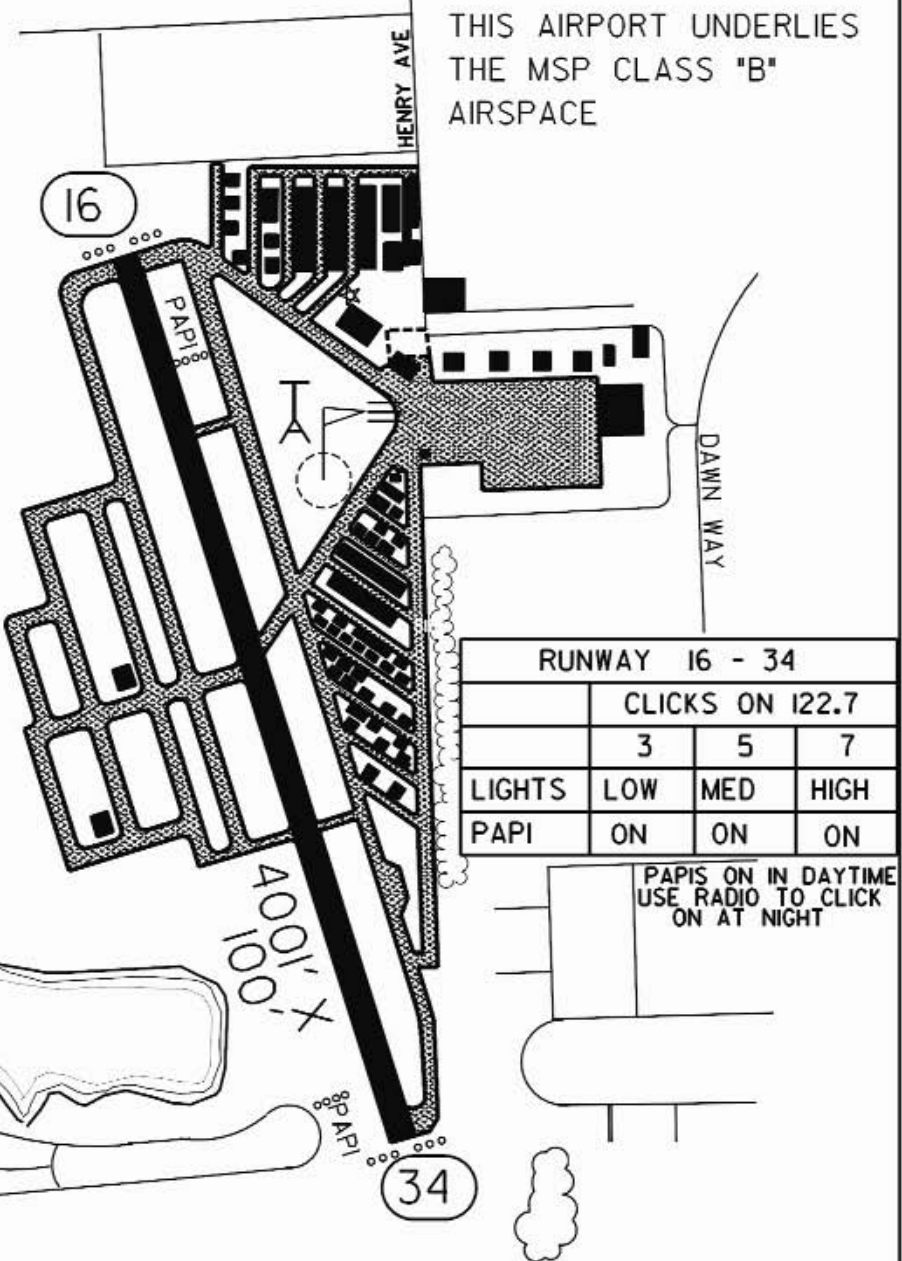

FIELD ELEV. 820'

(SGS)

SOUTH ST. PAUL



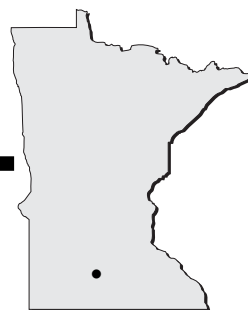
SEC. CH: TWIN CITIES (S)
 LAT: 44° 51.4'
 LONG: 93° 02.0' 
 COMM: CTAF: 122.7(L)
 AWOS: 119.425 VHF
 MPLS APP: 121.2
 MPLS CLNC DEL: 118.2
 NDB: (PPI) 400
 TPA: 1720' (900')
 APPROACH: RNAV(GPS),
 GPS OR NDB & LOC



SOUTH ST. PAUL MUNICIPAL AIRPORT (RICHARD E. FLEMING FIELD)

SOUTH ST. PAUL

Springfield - D42



Airport Manager: Malcolm Tilberg - 507-723-3500 - manager@newulmtel.net

Contact Person: Malcolm Tilberg - 507-723-3512 - manager@newulmtel.net

AWOS/ASOS: No

MnWAS Loc/Hrs: Arrival/Departure Building - 24 hours

Attended: Unattended

Fuel: 100LL

After Hrs Service: 507-723-3514

FBO(s): None

Businesses: None

Ground Transport: Brown County Heartland Express - www.co.brown.mn.us/heartland-expresstransit

Food Service: None

Dining: The Garage - 507-723-6000 - 1½ miles
Hot Stuff Pizza - 507-723-5555 - ½ miles
Solar Drive-In - 507-723-9141 - ½ mile
Subway - 507-723-7827 - 1½ miles
Tommy's Central Street Steakhouse - 507-723-9191-
1¼ miles
Outlaws Bar & Grill - 507-723-4669 - 2 miles

Lodging: Microtel Inn & Suites - 507-723-8200 - 2 miles

Airport Events: None reported

Underwing Camp: No

Campgrounds: Riverside Park - 507-723-3517

Local Attractions: Springfield Golf Club - 507-723-5888
Springfield Library - 507-723-3510
Swimming pool & water slide - 507-723-3516
Riverside Days - last full weekend of June

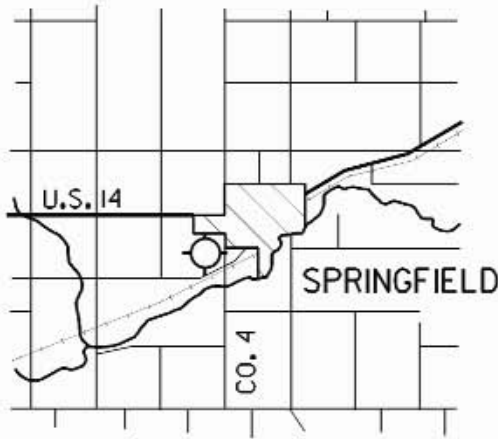
Comments: None


FIELD ELEV. 1072'

(D42)

SPRINGFIELD

VICINITY MAP



SEC. CH: OMAHA NORTH
 LAT: 44° 13.9'
 LONG: 94° 59.9'
 COMM: CTAF: 122.8(L)
 MPLS CTR: 127.1
 TPA: 2070' (998') 
 RWY 13 RGT TFC
 APPROACH: GPS, VOR/DME

RUNWAY 13 - 31

CLICKS ON 122.8

	3	5	7
LIGHTS	OFF	MED	HIGH
PAPI	OFF	ON	ON
REIL	OFF	OFF	ON

N

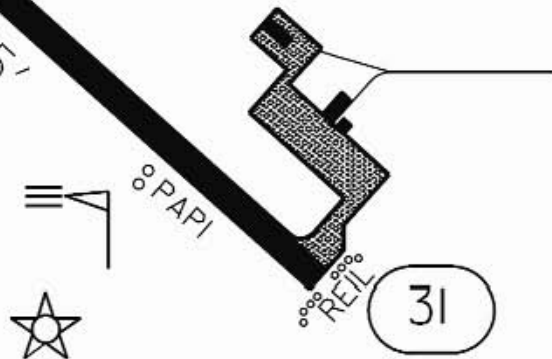
VARIATION
4° E



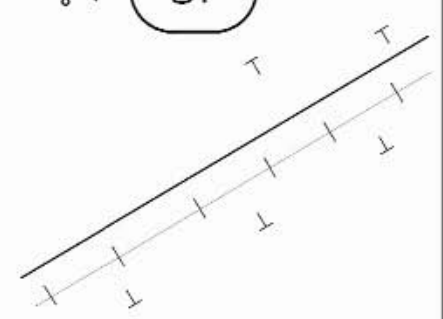
13
REIL
PAPI 8

DAYTIME LOW IS LOCKED OUT
TO GET "LOW" CLICK "7" FIRST
THEN "3"

3400' X 75'



31

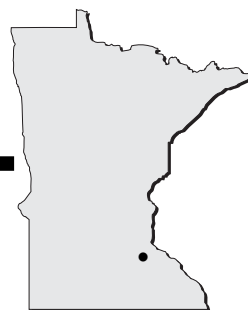


SPRINGFIELD MUNICIPAL AIRPORT

SPRINGFIELD

Stanton - SYN

www.stantonairfield.com



- Airport Manager:** Kent Johnson - 507-645-4030 - kentjohn@frontiernet.net
- Contact Person:** Kent Johnson - 507-645-4030 - kentjohn@frontiernet.net
- AWOS/ASOS:** 507-664-3806 - VHF 119.35
- MnWAS Loc/Hrs:** Stanton Sport Aviation, Inc. - same as attendance schedule
- Attended:** All/All/0800-1730
- Fuel:** 100LL, Mogas - after hours call 507-645-4030 or 612-652-2280
- After Hrs Service:** None
- FBO(s):** Stanton Sport Aviation, Inc. - 507-645-4030 - 122.8 - kentjohn@frontiernet.net - www.stantonairfield.com
- Businesses:** None
- Ground Transport:** Taxi
Three Rivers Hiawathaland - www.threeriverscap.org
- Food Service:** Microwave sandwiches; ice cream
- Dining:** Country Crossroads - 507-263-5157 - 4 miles
Archer House - 507-645-5661 - 7 miles West
Numerous restaurants - 7 miles
- Lodging:** Archer House - 507-645-5661 - 7 miles West
Country Inn - 507-645-2286 - 7 miles West
Saratoga Inn - 507-263-7272 - 7 miles East
- Airport Events:** Fly-In Breakfast - Father's Day
Gliders (Summer)
- Underwing Camp:** No
- Campgrounds:** Lake Byllesby County Park - 6 miles
- Local Attractions:** Golf Courses: Northfield; Cannon Falls
St. Olaf & Carleton Colleges in Northfield
Bicycle Trail in Cannon Falls
- Comments:** Noise Sensitive Area - 1 mile South
Due to mixed airplane & glider training, all aircraft are requested to fly a complete, standard traffic pattern as described in the Aeronautical Information Manual; no straight-in approaches, please. Airport closed sunset to sunrise.

FIELD ELEV. 920'

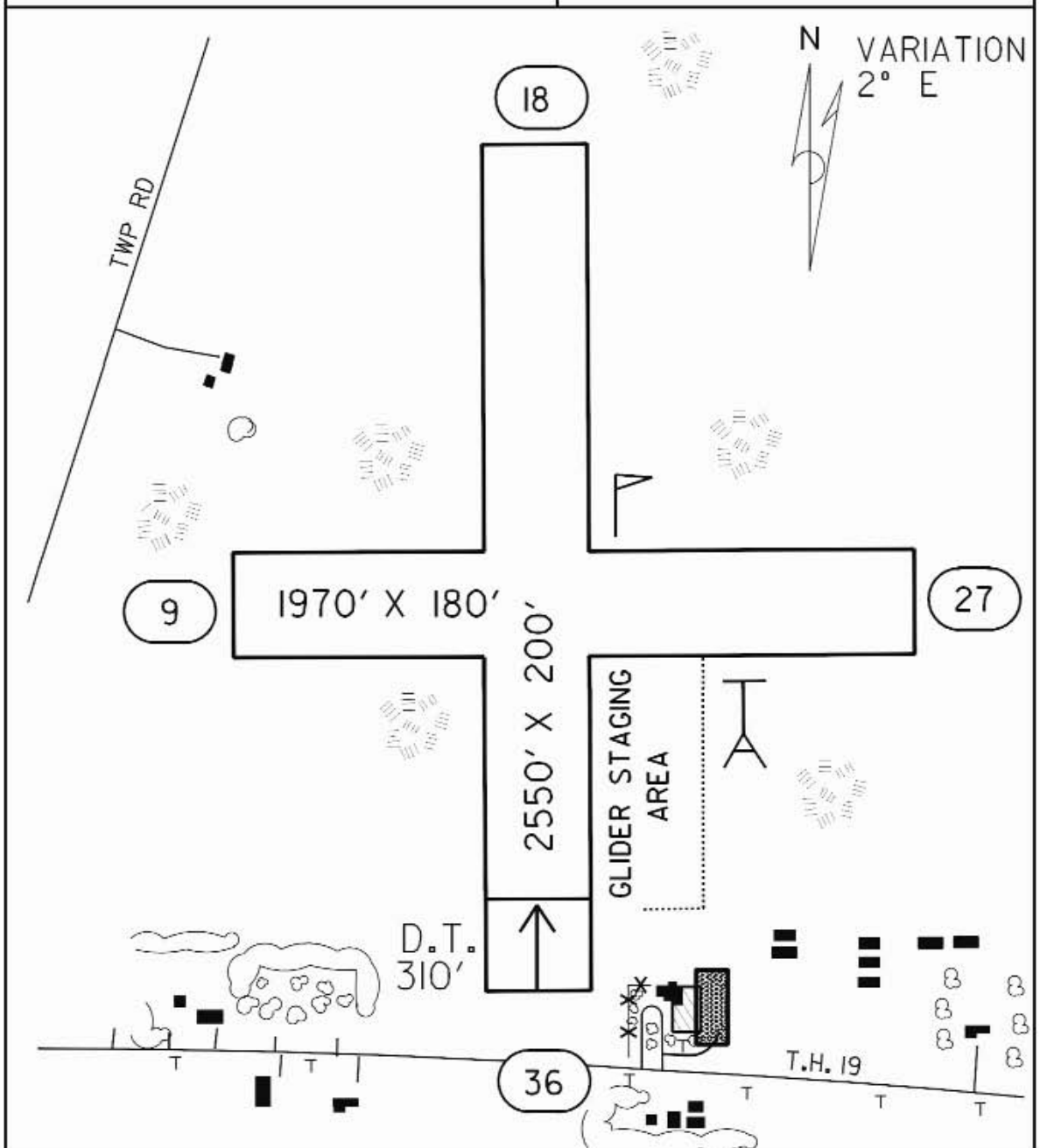
(SYN)

STANTON

VICINITY MAP



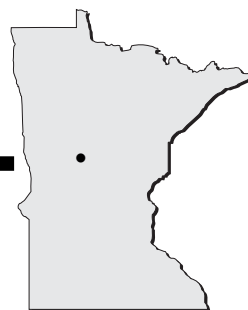
SEC. CH: OMAHA NORTH
 LAT: 44° 28.5'
 LONG: 93° 01.0'
 COMM: CTAF: 122.8
 AWOS: 119.35 VHF
 MPLS CTR: 134.85
 TPA: 1720' (800')
 GLIDERS AT AIRPORT
 NO STRAIGHT-IN APPROACHES



STANTON AIRFIELD

STANTON

Staples - SAZ



Airport Manager: Nathan Mathews - 218-894-2550 - nmathews@ci.staples.mn.us

Contact Person: Nathan Mathews - 218-894-2550 - nmathews@ci.staples.mn.us

AWOS/ASOS: 218-894-3666 - VHF 118.325

MnWAS Loc/Hrs: Arrival/Departure Building - 24 hours

Attended: Unattended

Fuel: 100LL - available 24 hours with credit card

After Hrs Service: None

FBO(s): None

Businesses: Janson Flying Service, Inc. - 218-631-9049 - 122.8
Peterson Aerial Spraying - 218-894-1987 - 122.9 - kpflyboy@arvig.net
Wadena Aviation, Inc. - 218-631-1196 - 122.9

Ground Transport: Friendly Rider - 218-631-5730 or 888-773-5500 - www.co.wadena.mn.us
Courtesy Car

Food Service: Giovanni's Pizza - 218-894-0565
Tower Pizza - 218-894-3299

Dining: Spot Café - 218-894-9928 - 2 miles

Lodging: Super 8 of Staples - 218-894-3585 - 2 miles

Airport Events: None reported

Underwing Camp: No

Campgrounds: Dower Lake Recreation Area - 218-894-2553

Local Attractions: Vintage Golf Course - 218-894-9907
Living Legacy Gardens
Summer Sunday evening concert series
Centennial Auditorium concert series
Hunting
Fishing
Camping
Swimming
Picnicking
Snowmobiling
Community center with olympic size pool
Central Lakes College
Central MN Demonstration Research Irrigation Farm

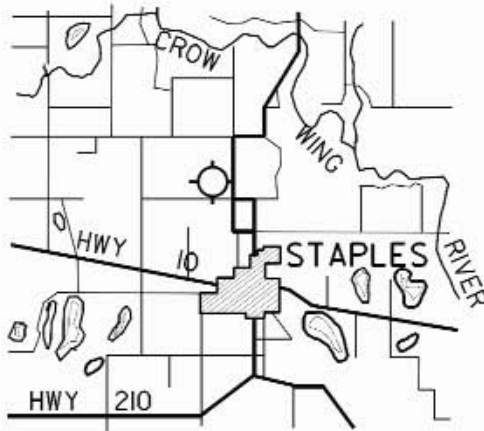
Comments: None

FIELD ELEV. 1288'

(SAZ)

STAPLES

VICINITY MAP



SEC. CH: TWIN CITIES (S)
 LAT: 46°22.9'
 LONG: 94°48.4'
 COMM: CTAF: 122.9(L)
 AWOS: 118.325 VHF
 MPLS CTR: 118.05
 GCO: 121.725
 NDB: (SAZ) 257
 TPA: 2288' (1000')
 APPROACH: GPS, NDB,
 RNAV

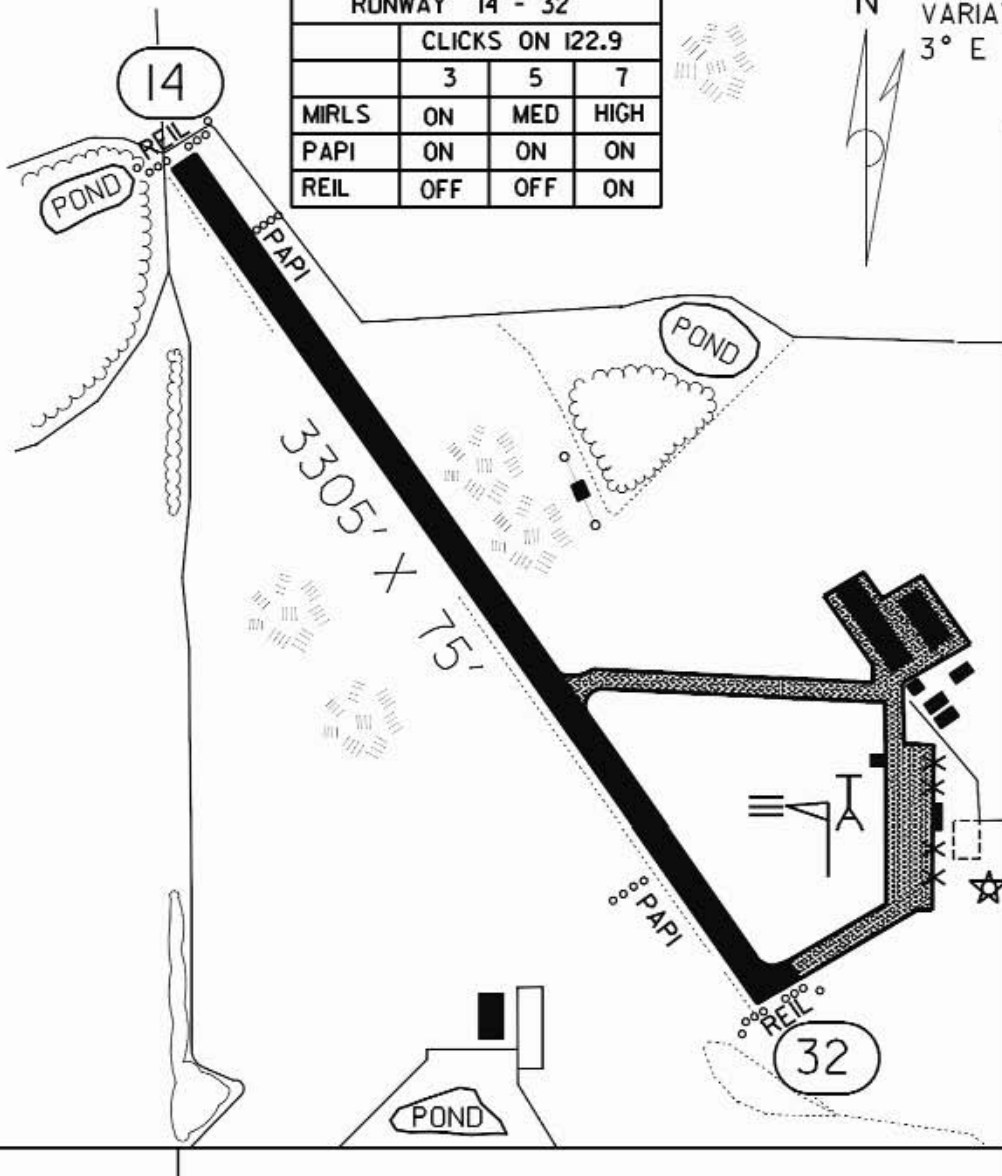


RUNWAY 14 - 32

	CLICKS ON 122.9		
	3	5	7
MIRLS	ON	MED	HIGH
PAPI	ON	ON	ON
REIL	OFF	OFF	ON



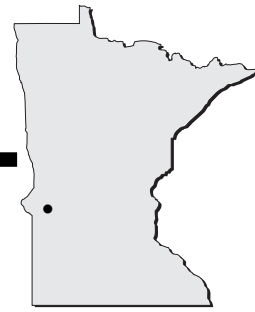
VARIATION 3° E



STAPLES MUNICIPAL AIRPORT

STAPLES

Starbuck - D32



Airport Manager: Sunny Bjorklund Schultz -
320-239-2525 -
sbschultz@hcinet.net

Contact Person: Sunny Bjorklund Schultz -
320-239-2525 -
sbschultz@hcinet.net

AWOS/ASOS: No

MnWAS Loc/Hrs: Arrival/Departure Building - 24 hours

Attended: Unattended

Fuel: None

After Hrs Service: None

FBO(s): None

Businesses: None

Ground Transport: Rainbow Rider - www.rainbowriderbus.com

Food Service: None

Dining: Water's Edge - adjacent to airport

Lodging: Cedar Inn - 320-239-4300 - 2 miles

Airport Events: 3 Day Fly-In & Camping - July Fourth - hot air balloons

Underwing Camp: Yes

Campgrounds: Hobo Park Campgrounds - 320-239-2336 - 1 mile

Local Attractions: Glenwood Golf Course - 8 miles

Comments: Encourage camping
Showers at airport
Beach adjacent to airport
Keyless entry on South door of Arrival/Departure Building - code is D32

FIELD ELEV. 1141'

(D32)

STARBUCK

VICINITY MAP



SEC. CH: TWIN CITIES (S)

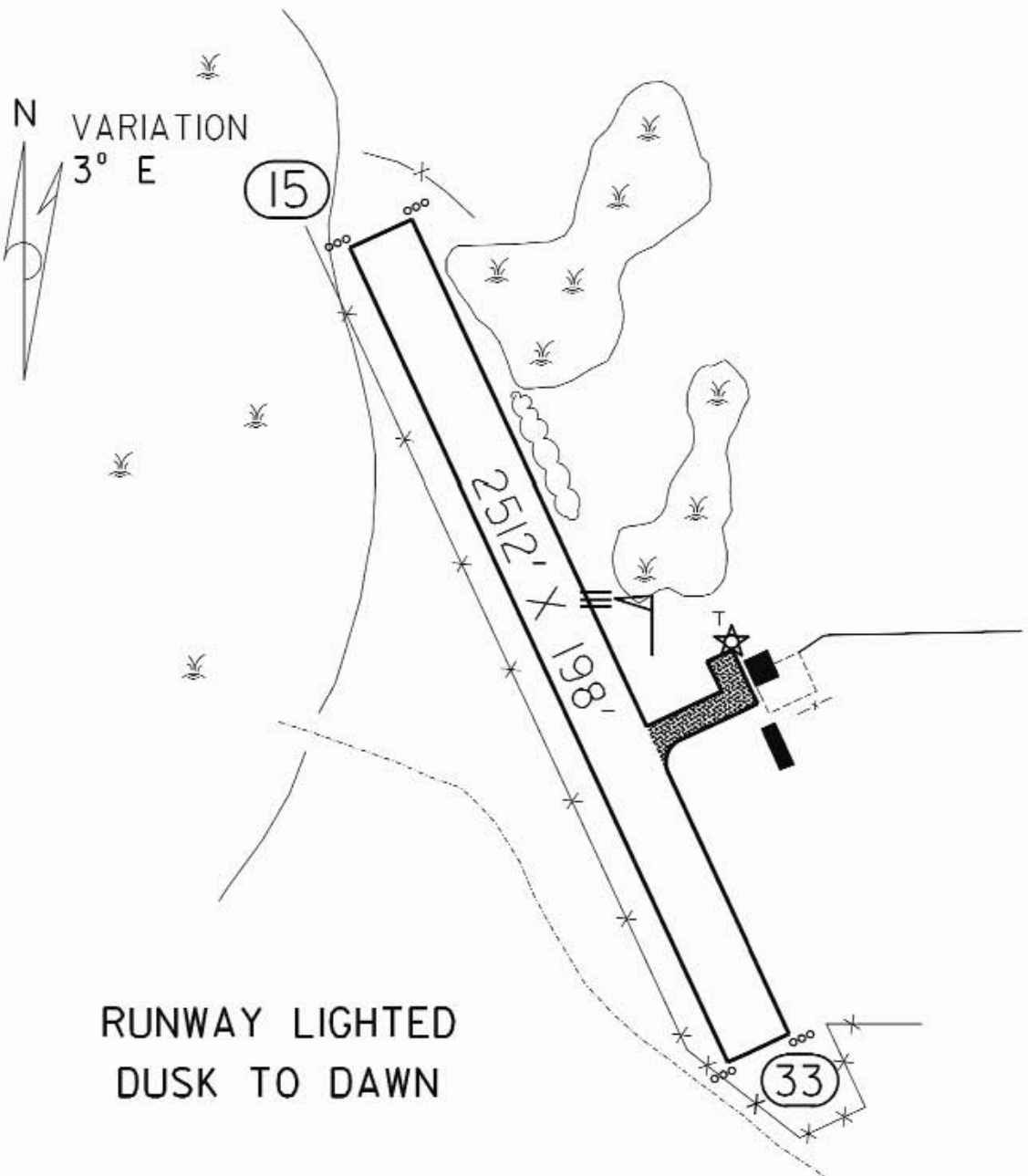
LAT: 45° 36.0'

LONG: 95° 32.0'

COMM: CTAF: 122.9

MPLS CTR: 126.1

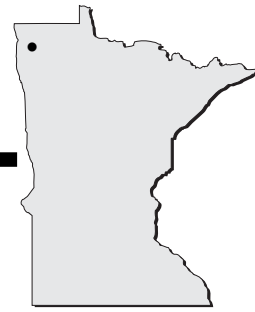
TPA: 1941' (800')



STARBUCK MUNICIPAL AIRPORT

STARBUCK

Stephen - D41



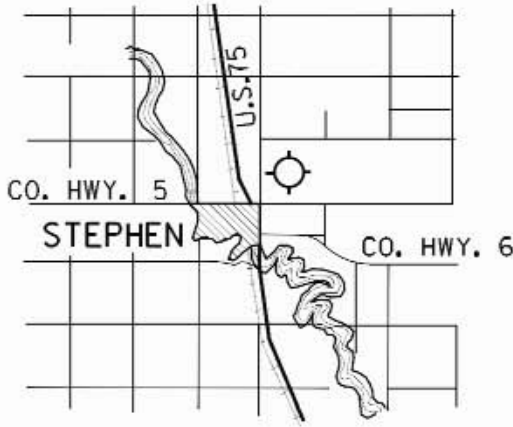
Airport Manager: Kirk Larson - 218-478-2247 - larsonag@invisimax.com
Contact Person: Kirk Larson - 218-478-2247 - larsonag@invisimax.com
AWOS/ASOS: No
MnWAS Loc/Hrs: NA
Attended: All/All/Daylight
Fuel: None
After Hrs Service: 218-478-2247
FBO(s): None
Businesses: AgriMax LLC - 218-478-38
Larson Ag, Inc. - 218-478-2247 - larsonag@invisimax.com - larsonag.com
Ground Transport: Tri-Valley Transportation - www.tvoc.org/services/transportation
Food Service: None
Dining: Victory Lane - 218-478-2237
Lodging: None
Airport Events: None reported
Underwing Camp: No
Campgrounds: Stephen Campground
Local Attractions: Riverside Golf Club
Old Home Town Museum
Pioneer Park
Florian Park
Comments: None

FIELD ELEV. 830'

(D41)

STEPHEN

VICINITY MAP



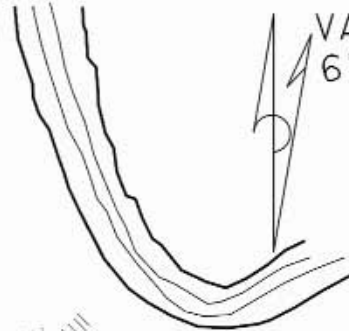
SEC. CH: TWIN CITIES (N)
 LAT: 48° 27.5'
 LONG: 96° 51.8'
 COMM: CTAF: 122.7
 MPLS CTR: 132.15
 TPA: 1630' (800')



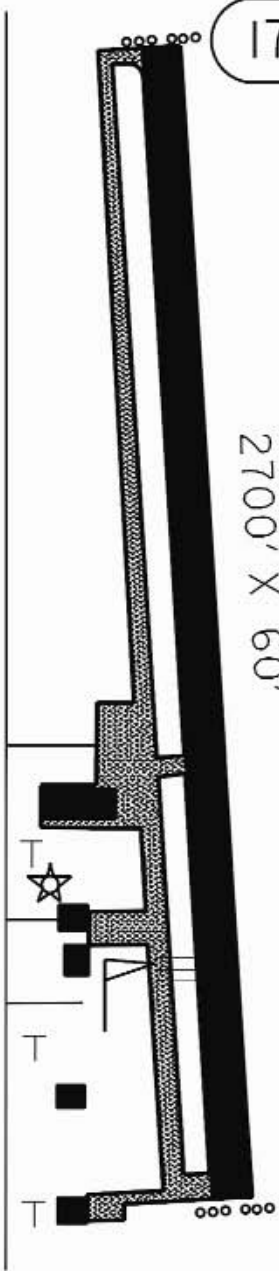
17



VARIATION 6° E



2700' X 60'



RUNWAY LIGHTED DUSK TO DAWN

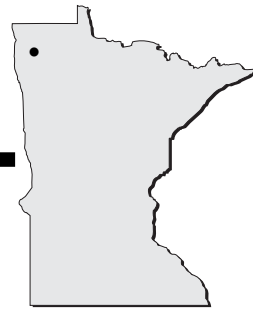
USE CAUTION:
 SUGAR BEET STORAGE
 PADS 1/2 MILE EAST
 MAY BE MISTAKEN
 FOR RUNWAY

35

STEPHEN MUNICIPAL AIRPORT

STEPHEN

Thief River Falls - TVF



Airport Manager: Joe Hedrick - 218-681-7680 - trfairport@mncable.net

Contact Person: Joe Hedrick - 218-681-7680 - trfairport@mncable.net

AWOS/ASOS: 218-681-1918 - VOR 108.4

MnWAS Loc/Hrs: Arrival/Departure Building - 5:00 A.M.-12:00 A.M.

Attended: All/Mon-Fri/0800-1700, All/Sat/0800-1500

Fuel: 100LL, Jet A - available 24 hours with credit card

After Hrs Service: 218-416-0252

FBO(s): Thief River Aviation, Inc. - 218-681-5585 - aircorn@live.com

Businesses: Great Lakes Airlines - 800-554-5111 - www.flygreatlakes.com
Northland Community & Technical College - 218-683-8802 - www.northlandcollege.edu

Ground Transport: Taxi - 218-681-6666
Hertz - 800-654-3131 or 218-681-1398
Shuttle Bus - 218-681-6760
Tri-Valley Transportation - www.tvoc.org/services/transportation

Food Service: Vending machines

Dining: 15 locations in city - 3 miles

Lodging: 6 locations in city - 3 miles

Airport Events: None reported

Underwing Camp: Yes

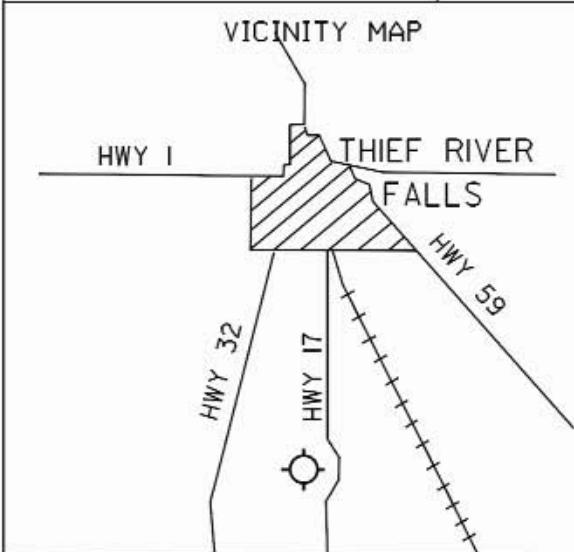
Campgrounds: Tourist Park & R.V. Campgrounds

Local Attractions: Thief River Golf Club - Holes: 18
Seven Clans Casino Hotel & Waterpark - 866-255-7848 (reservations) or 800-881-0712 (casino)
Agassiz National Wildlife Refuge
Pioneer Village
Follow the riverwalk
Arctic Cat snowmobiles plant tour
Digi-Key Corporation tour

Comments: Additional after hours service numbers - 218-681-1041
Scheduled Air Service

FIELD ELEV. 1119'

(TVF) THIEF RIVER FALLS



SEC. CH: TWIN CITIES (N)

LAT: 48° 03.9'

LONG: 96° 11.1'

COMM: CTAF: 122.8(L)

AWOS: 108.4 VOR

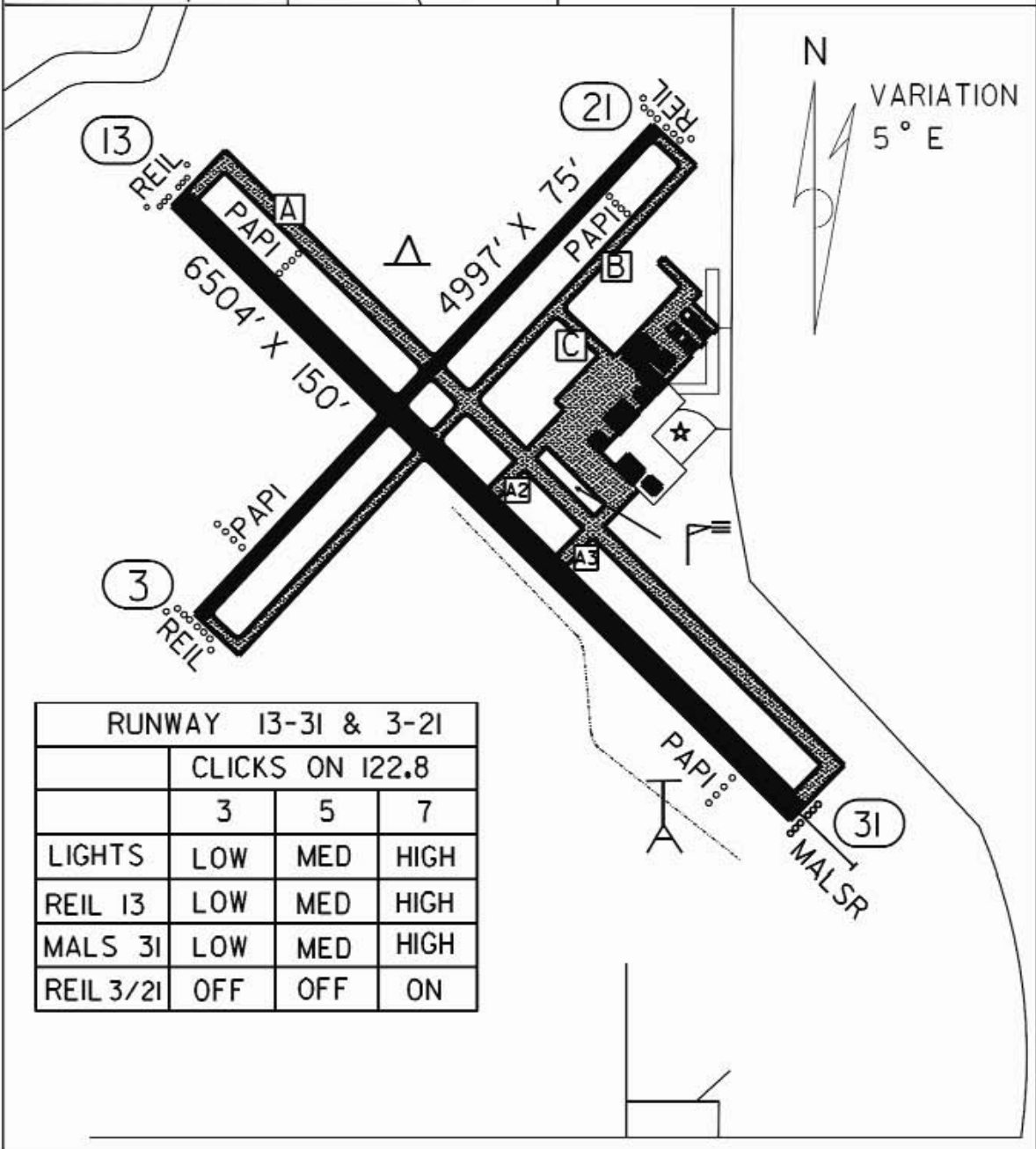
RCO FSS: 123.6R, 122.1R, 108.4T

MPLS CTR: 132.15

TPA: 2113' (996')

APPROACH: ILS, NDB

RNAV(GPS), VOR/DME, VOR

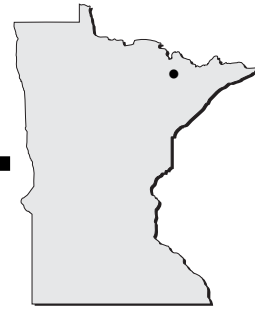


RUNWAY 13-31 & 3-21			
CLICKS ON 122.8			
	3	5	7
LIGHTS	LOW	MED	HIGH
REIL 13	LOW	MED	HIGH
MALS 31	LOW	MED	HIGH
REIL 3/21	OFF	OFF	ON

THIEF RIVER FALLS REGIONAL AIRPORT

THIEF RIVER FALLS

Tower - 12D



Airport Manager: Ed Majerle - 218-780-7862 - cityoftower@accessmn.com

Contact Person: Ed Majerle - 218-753-4070 - cityoftower@accessmn.com

AWOS/ASOS: No

MnWAS Loc/Hrs: Arrival/Departure Building - 24 hours

Attended: Unattended

Fuel: 100LL - available 24 hours with credit card

After Hrs Service: None

FBO(s): None

Businesses: Van Air, Inc. - 218-365-2331 - vanair@rangenet.com - www.flyvanair.com

Ground Transport: Fortune Bay Resort & Casino courtesy van - 218-753-6400
Airport courtesy van
Arrowhead Transit - www.arrowheadtransit.com

Food Service: None

Dining: Tower Café - 218-753-6045 - 1 mile
Benchwarmers - 218-753-5158 - 1 mile
Good Ole Days - 218-753-6097 - 1 mile

Lodging: Marjo Motel - 218-753-4851 - 1 mile
Tower Hotel - 218-753-2710 - 1 mile
Fortune Bay Resort & Casino - 218-753-6400

Airport Events: Annual Fly-In

Underwing Camp: No

Campgrounds: Hoodoo Point Campground - adjacent to airport

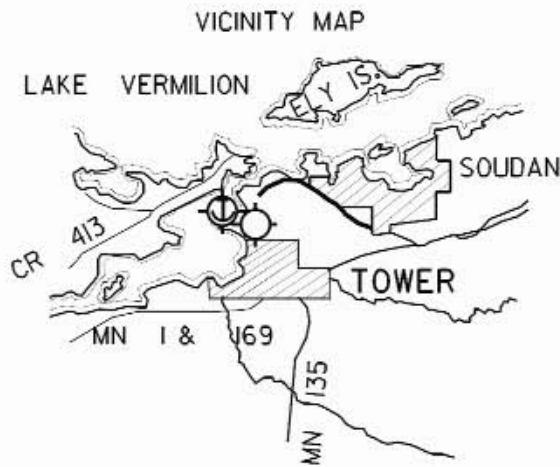
Local Attractions: Fortune Bay Resort & Casino - 218-753-6400
Lake Vermilion
Hoodoo Point Campground
Public beach 5 blocks from airport
Soudan Underground Mine
Fortune Bay Resort, Casino & Golf Course
Ironworld

Comments: Self service fuel at both the seaplane base & airport
Tiedowns available
Float plane services - in & out of water
Additional contact email for manager/contact person - ejmajerle@gmail.com

FIELD ELEV. 1370'

(12D)

TOWER



N

SEC. CH: GREEN BAY

LAT: 47° 49.1'

LONG: 92° 17.5'

COMM: CTAF: 122.9 (L)

FSS: 122.45

OR 122IR 109.6T

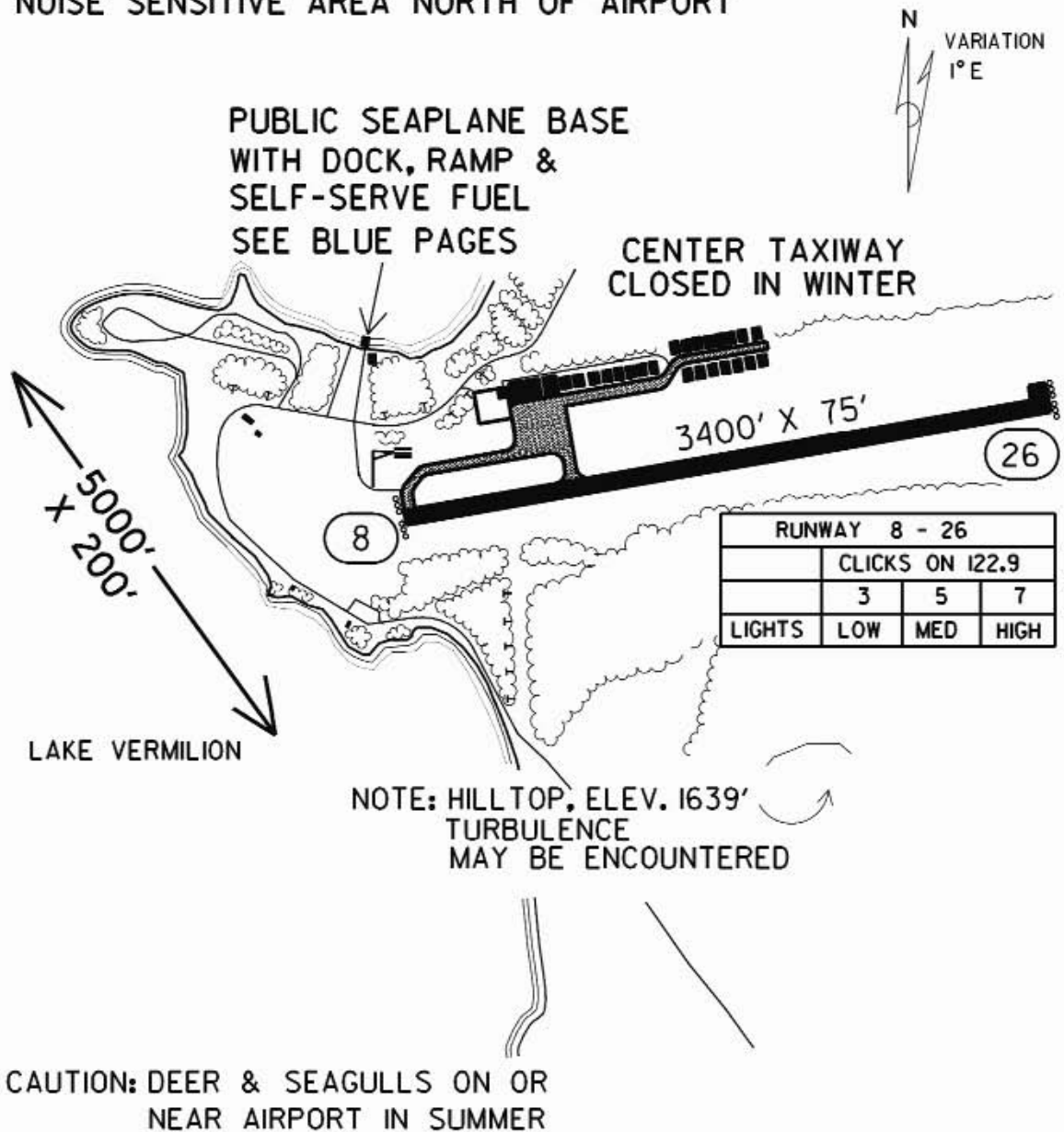
MPLS CTR: 127.0

TPA: 2160' (790')

APPROACH: RNAV, GPS

RWY 26 RGT TFC

NOISE SENSITIVE AREA NORTH OF AIRPORT



TOWER MUNICIPAL AIRPORT & SEAPLANE BASE

TOWER

Tracy - TKC



Airport Manager: Homer Dobson - 507-629-3833 - rgorius@tracymn.org

Contact Person: Homer Dobson - 507-829-9310 - rgorius@tracymn.org

AWOS/ASOS: 507-629-9006 - VHF 120.0

MnWAS Loc/Hrs: Arrival/Departure Building - 24 hours

Attended: Unattended

Fuel: 100LL - call 507-629-3833 or 507-829-9310

After Hrs Service: 507-629-3833

FBO(s): None

Businesses: None

Ground Transport: 507-829-9310
Courtesy car available
Western Community Transit - www.wcainc.org/transit

Food Service: None

Dining: Red Rooster - 507-629-9959 - 1½ miles
Subway - 1½ miles

Lodging: Wilder Inn - 507-629-3350 - 1 mile

Airport Events: Annual Fly-In Breakfast - Labor Day

Underwing Camp: Yes

Campgrounds: Swift Lake Park

Local Attractions: Tracy Country Club
Shetek State Park
Wheels Across The Prairie Museum

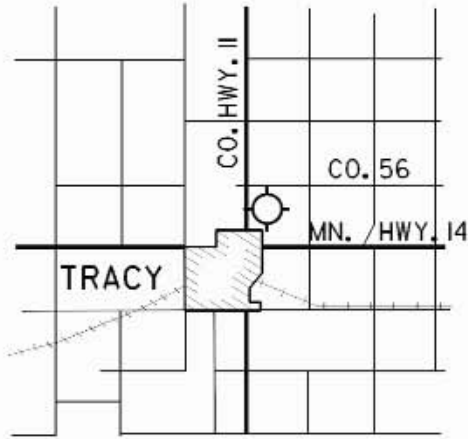
Comments: City of Tracy - 507-629-5528

FIELD ELEV. 1340'

(TKC)

TRACY

VICINITY MAP



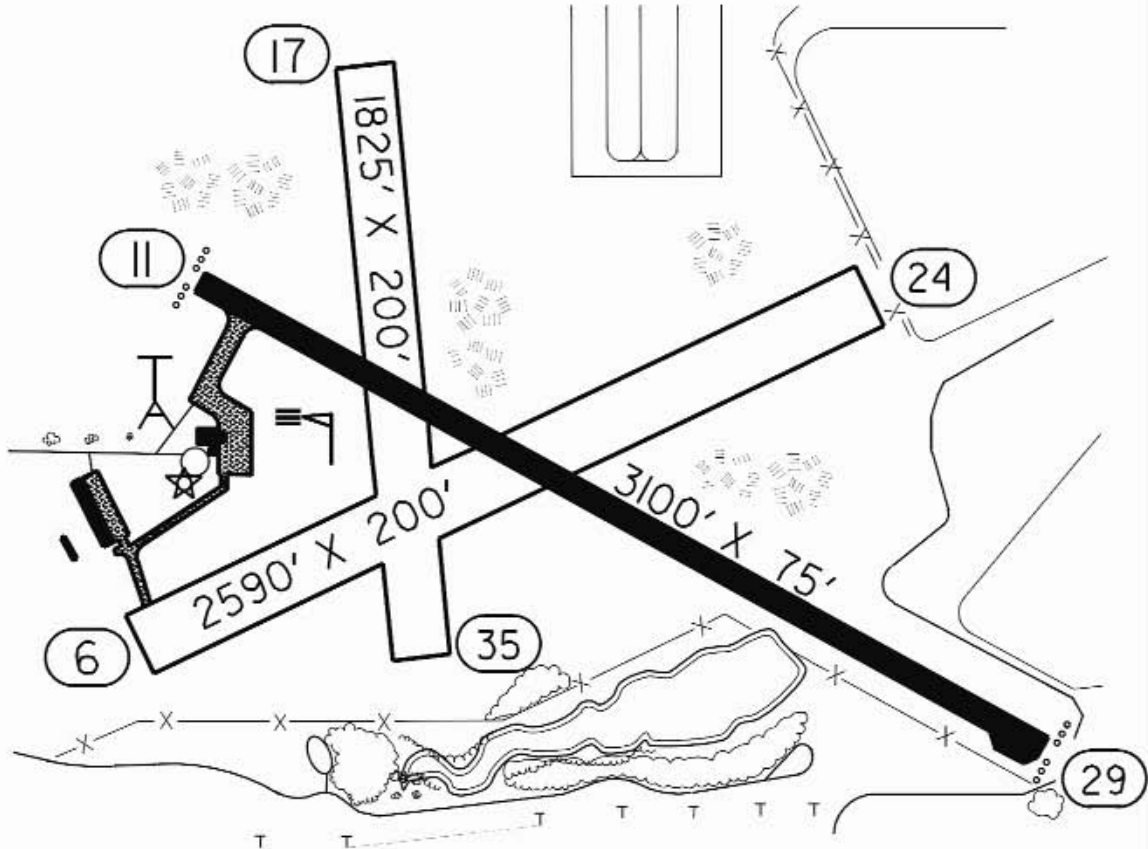
SEC. CH: OMAHA NORTH
 LAT: 44° 15.0'
 LONG: 95° 36.4'
 COMM: CTAF: 122.9 (L)
 AWOS: 120.0 VHF
 MPLS CTR: 127.1
 TPA: 2140' (800')
 APPROACH: RNAV
 GPS



RUNWAY 11 - 29			
	CLICKS ON 122.9		
	3	5	7
LIGHTS	OFF	MED	HIGH



VARIATION
5° E



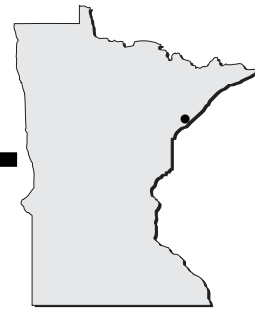
RUNWAY 17/35 & 6/24
 CLOSED WINTER MONTHS

TRACY MUNICIPAL AIRPORT

TRACY

Two Harbors - TWM

www.ci.two-harbors.mn.us



Airport Manager: Richard Helgeson - 218-834-2162

Contact Person: Richard Helgeson - 218-834-2969

AWOS/ASOS: 218-834-6591 - VHF 119.325

MnWAS Loc/Hrs: Arrival/Departure Building - same as attendance schedule

Attended: All/All/Daylight

Fuel: Mogas, 100LL, Jet A - available 24 hours with credit card

After Hrs Service: 218-834-2969

FBO(s): T. H. Aero - 218-830-0470 - casey@th-aero.com - www.th-aero.com

Businesses: None

Ground Transport: Courtesy car

Food Service: None

Dining: Blackwoods - 218-834-3846 - 4 miles; Culver's - 218-834-1350 - 4 miles; Dairy Queen - 218-834-4105 - 4 miles; Do North Pizzeria - 218-834-3555 - 4 miles; Dunnigan's Pub & Grub - 218-834-2300 - 4 miles; Judy's Café - 218-834-4802 - 4 miles; Louise's Place - 218-834-2176 - 4 miles; McDonald's - 218-834-5099 - 4 miles; Northshore Café - 218-834-1234 - 4 miles; Pizza Hut - 218-834-2727 - 4 miles; Subway - 218-834-6447 - 4 miles; The Landing Sports Bar - 218-834-5191 - 4 miles; Vanilla Bean - 218-834-3714 - 4 miles; Vietnamese Lantern - 218-834-4373 - 4 miles; Viking Legend's Sports Bar - 218-834-7000 - 4 miles

Lodging: Superior Shores - 218-834-5671 - 6 miles
Viking Motel - 218-834-2645 - 4 miles
Country Inn - 218-834-5557 - 4 miles
AmericInn Motel - 218-834-3000 - 4 miles
Lighthouse Bed & Breakfast - 218-834-4814 - 4 miles
Voyageur Motel - 218-834-3644 - 4 miles
Two Harbors B & R Motel - 218-834-5254 - 4 miles

Airport Events: Pancake Breakfast - July

Underwing Camp: Yes

Campgrounds: Burlington Bay Campground - 218-834-2021
Airport camping area

Local Attractions: Lakeview National Golf Course - 218-834-2664 - Holes: 18; Lighthouse Point & Harbor Museum - 218-834-5798; Harbor viewing

Comments: None

FIELD ELEV. 1073'

(TWM)

TWO HARBORS



N

SEC. CH: GREEN BAY (N)

LAT: 47° 03.0'

LONG: 91° 44.7'

COMM: CTAF: 122.9 (L)

AWOS: 119.325 VHF


DLH APP: 125.45

MPLS CTR: 127.9

GCO: 121.725

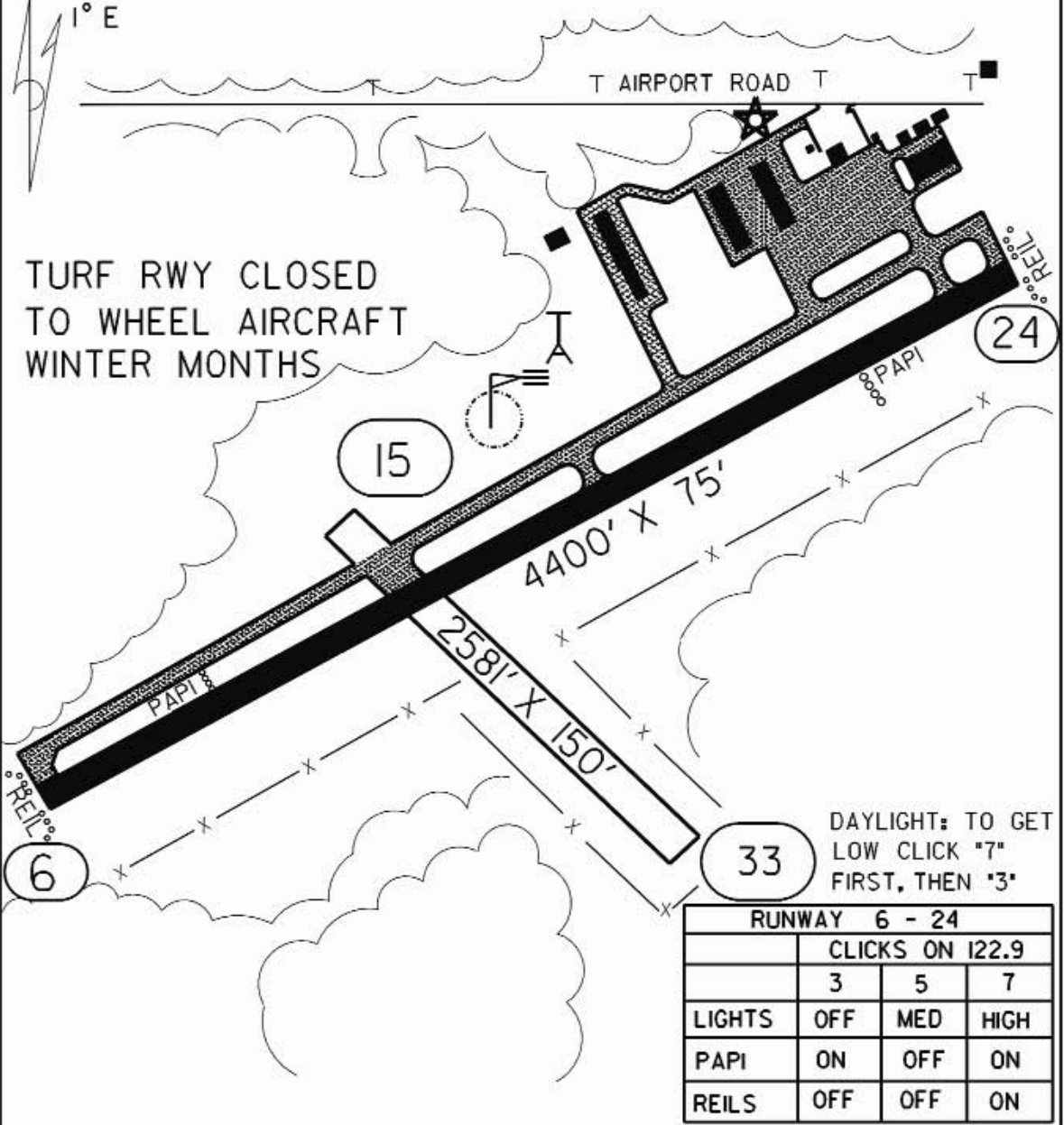
TPA: 1873' (800')

APPROACH: RNAV(GPS)



N VARIATION

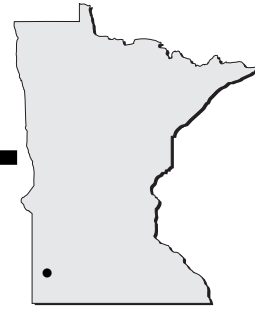
1° E



RICHARD B. HELGESON AIRPORT

TWO HARBORS

Tyler - 63Y



Airport Manager: Bruce Williams - 507-247-5556 - cityadmin@heartlandpower.org

Contact Person: Dean Beck - 507-247-5176

AWOS/ASOS: No

MnWAS Loc/Hrs: NA

Attended: Unattended

Fuel: None

After Hrs Service: None

FBO(s): None

Businesses: None

Ground Transport: Lincoln County Heartland - www.co.lincoln.mn.us/Departments/Transportation.htm

Food Service: None

Dining: Kronborg - 507-247-5680 - 1 mile
Log Cabin Drive Inn - 507-247-3430 - 1 mile
Timber Tavern - 507-247-5560 - ½ mile

Lodging: Tyler Motel - 507-247-3211 - 1 mile

Airport Events: None reported

Underwing Camp: No

Campgrounds: Stoney Point - 4 miles

Local Attractions: Golf Course - next to airport - 507-247-3242
Lincoln County Fair
Danebod Lutheran Church Family Camps
Aebleskiver Days

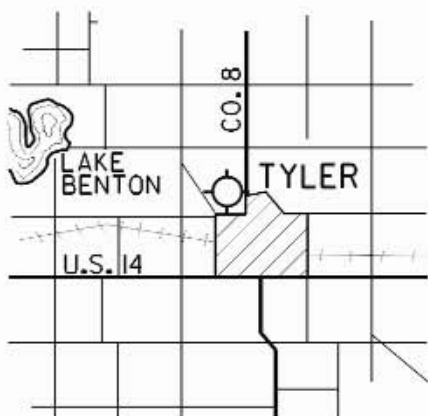
Comments: Open year round
Call for airport conditions during Winter months.
Turf runway well groomed, maintained & well drained.
Underwing camping - no facilities, pre-notification & approval required.

FIELD ELEV. 1742'

(63Y)

TYLER

VICINITY MAP



SEC. CH: OMAHA NORTH

LAT: 44° 17.5'

LONG: 96° 09.0'

COMM: CTAF: 122.9

MPLS CTR: 127.1

TPA: 2540' (798')



VARIATION
5° E

RUNWAY LIGHTED
DUSK TO DAWN

14

2600' X 160'

GOLF
COURSE

CALL FOR
CONDITIONS
DURING
WINTER MONTHS

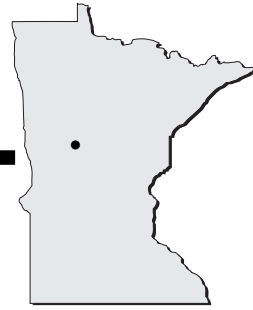
32

TYLER MUNICIPAL AIRPORT

TYLER

Wadena - ADC

www.wadena.org

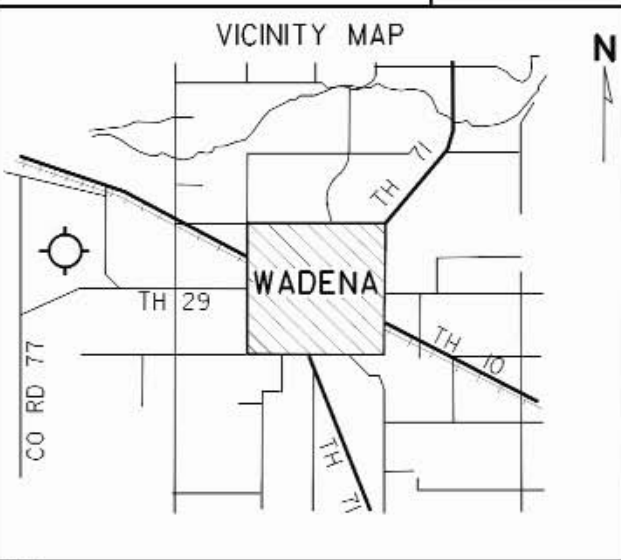


- Airport Manager:** Tim Fowler - 218-298-0332
northernbladesmn@gmail.com
- Contact Person:** Bradley Swenson - 218-631-7707
wadenacity@arvig.net
- AWOS/ASOS:** 218-631-7774 - VHF 128.325
- MnWAS Loc/Hrs:** Arrival/Departure Building - 24 hours/keypad
- Attended:** Unattended
- Fuel:** 100LL - available 24 hours with credit card
- After Hrs Service:** 218-820-2427
- FBO(s):** None
- Businesses:** Janson Flying Service, Inc. - 218-631-9049 - 122.8 -
darreljansonflyingservice@hotmail.com -
- Ground Transport:** Friendly Rider - 218-631-5730 or 888-773-5500 -
www.co.wadena.mn.us
Courtesy car
- Food Service:** None
- Dining:** Numerous restaurants
- Lodging:** Brookside Motel - 218-631-2930 - 8 miles
Terry Motel - 218-631-1956 - 8 miles
AmericInn Motel - 218-631-1580 - 7 miles
Eastwood Inn of Wadena - 218-632-4000 - 5 miles
- Airport Events:** Fly-In/Drive-In - June
- Underwing Camp:** No
- Campgrounds:** Sunny Brook Park - 7½ miles East
- Local Attractions:** Whitetail Run Golf Course - 218-631-7778 - 11 miles
Sunny Brook Park - 7½ miles East
Black Groves City Park - 1 mile
- Comments:** Airport contact phone - 218-631-7707
Additional servicing phone number - 218-631-7705
(Public Works Dept)
Free tiedowns

FIELD ELEV. 1368'

(ADC)

WADENA



SEC. CH: TWIN CITIES (S)

LAT: 46° 27.0'

LONG: 95° 12.7'

COMM: CTAF: 122.8 (L)


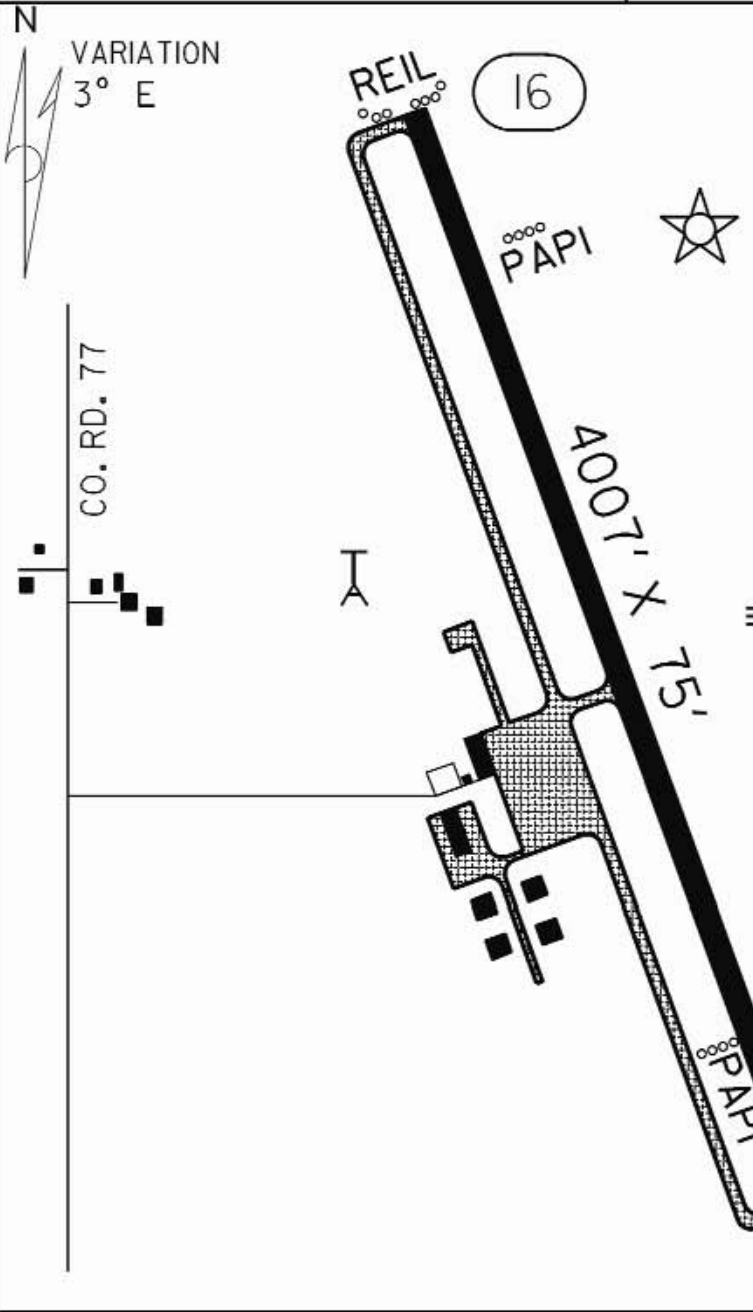
AWOS: 128.325 VHF

MPLS CTR: 126.1

GCO: 121.725

TPA: 2368' (1000')

APPROACH: RNAV
GPS

RUNWAY 16 - 34			
	CLICKS ON 122.8		
	3	5	7
LIGHTS	OFF	MED	HIGH
PAPI	OFF	ON	ON
REIL	OFF	OFF	ON
WINDCONE	OFF	ON	ON

DAYTIME LOW IS LOCKED OUT TO GET 'LOW' CLICK '7' FIRST THEN '3'

WADENA MUNICIPAL AIRPORT

WADENA

Walker - Y49



Airport Manager: Ken Bresley - 218-547-1616 - modhomes@eot.com

Contact Person: Terri Bjorklund - 218-547-5503 - terrib@arvig.net

AWOS/ASOS: No

MnWAS Loc/Hrs: NA

Attended: Unattended

Fuel: 100LL - available 24 hours with credit card

After Hrs Service: 218-536-0353

FBO(s): None

Businesses: None

Ground Transport: None

Food Service: None

Dining: Jimmy's Family Restaurant - 218-547-3334 - 4 miles
Outdoorsman - 5 miles

Lodging: AmericInn Motel - 800-634-3444 - 4 miles
Country Inn Suites - 800-456-4000 - 6 miles
Chase Hotel On The Lake - 218-547-7777 - 5 miles

Airport Events: None reported

Underwing Camp: No

Campgrounds: Wedge Wood
Shores of Leech Lake
U.S. Forest Service

Local Attractions: Wedge Wood Golf Course
Tianna Country Club & Golf Course - Holes: 18
Trap Range adjacent to airport
Shingobee Connection Trail - Bike trail across from airport

Comments: None

FIELD ELEV. 1348'

(Y49)

WALKER

VICINITY MAP



N

SEC. CH: TWIN CITIES (N)

LAT: 47° 09.6'

LONG: 94° 38.7'

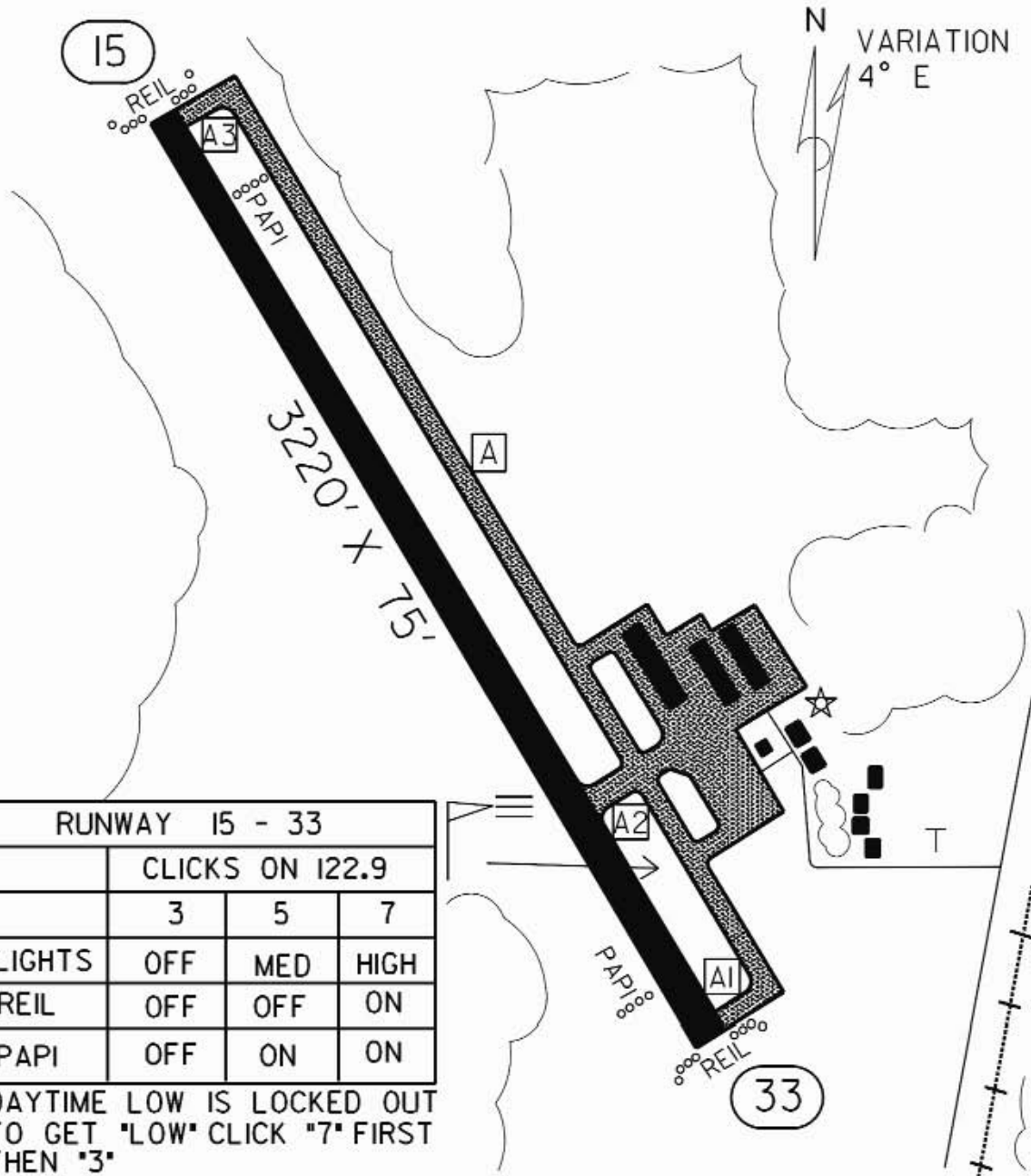
COMM: CTAF: 122.9(L)

MPLS CTR: 118.05

TPA: 2348' (1000')



15



N VARIATION 4° E

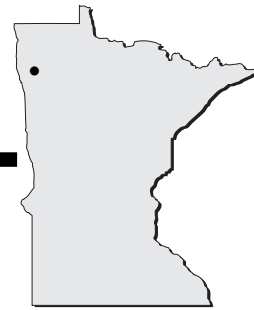
RUNWAY 15 - 33			
CLICKS ON 122.9			
	3	5	7
LIGHTS	OFF	MED	HIGH
REIL	OFF	OFF	ON
PAPI	OFF	ON	ON

DAYTIME LOW IS LOCKED OUT
TO GET 'LOW' CLICK '7' FIRST
THEN '3'

WALKER MUNICIPAL AIRPORT

WALKER

Warren - D37



Airport Manager: Aaron Peterson - 218-201-0083 - aaron@radiumairspray.com

Contact Person: Shannon Mortenson - 218-745-5343 - shannonm@warrenminnesota.com

AWOS/ASOS: No

MnWAS Loc/Hrs: NA

Attended: Unattended

Fuel: 100LL - call 218-745-5323 or 218-201-0033

After Hrs Service: 218-745-5323

FBO(s): None

Businesses: Advantage Ag Air - 218-745-7607 - 122.7 - aaron@advantageagair.com - Radium, Inc. - 218-745-4507 - dwpeterson@invisimax.com

Ground Transport: Tri-Valley Transportation - www.tvoc.org/services/transportation

Food Service: None

Dining: Melody's Café & Steakhouse - 218-745-7636 - 2 miles
Mick's of Warren - 218-745-4546 - 2 miles
Bauer's Flowers Coffee Shop - 218-745-6914 - 2 miles

Lodging: Elm Crest Motel - 218-745-4721 - 2 miles

Airport Events: None reported

Underwing Camp: Yes

Campgrounds: Holiday Park - R.V.(s), campers, tents

Local Attractions: Golf Course - 218-745-4028 - Holes: 9
Swimming
Softball complex
Tennis
2 parks


Comments: None

FIELD ELEV. 888'

(D37)

WARREN

VICINITY MAP

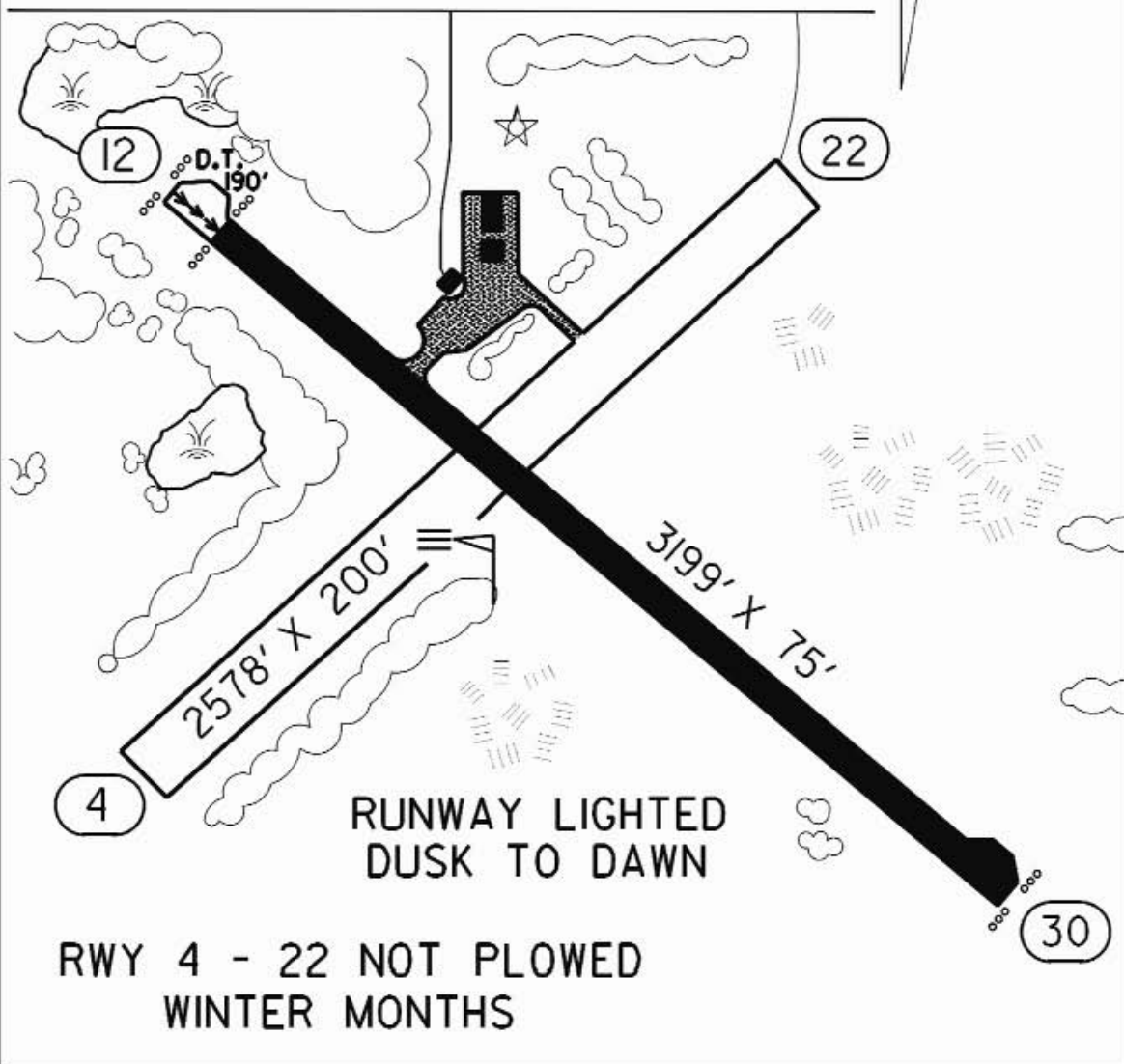


SEC. CH: TWIN CITIES (N)
 LAT: 48° 11.5'
 LONG: 96° 42.7'
 COMM: CTAF: 122.8
 GRAND FORKS APP: 118.1
 TPA: 1688' (800')
 APPROACH: RNAV
 GPS



N
 VARIATION
 3° E

A north arrow pointing upwards, with the text 'N' above it and 'VARIATION 3° E' to its right, indicating a magnetic variation of 3 degrees East.

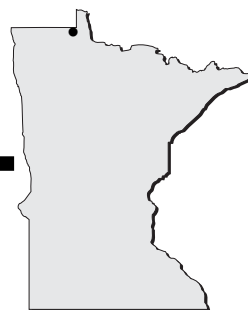


WARREN MUNICIPAL AIRPORT

WARREN

Warroad - RRT

www.warroad.org

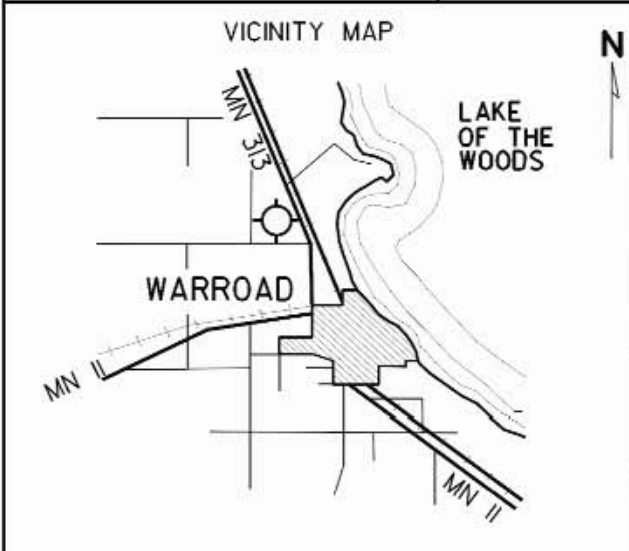


- Airport Manager:** Bethany Sundvor - 218-386-1691
warroadairport@mncable.net
- Contact Person:** Bethany Sundvor - 218-386-1691
warroadairport@mncable.net
- AWOS/ASOS:** 218-386-1813 - VHF 119.925
- MnWAS Loc/Hrs:** Arrival/Departure Building - 24 hours
- Attended:** All/All/All
- Fuel:** 100LL, Jet A - call 218-386-1691
- After Hrs Service:** 218-386-1691
- FBO(s):** None
- Businesses:** None
- Ground Transport:** Courtesy car; car rental - ABS Auto Sales, Roseau - 218-463-1255 or 218-242-0353; Casino Shuttle - 218-386-3381
- Food Service:** Catering available
- Dining:** Patch Restaurant - 218-386-2082 - 2 miles; Dairy Queen - 218-386-2187 - 1½ miles; Lakeview - 218-386-1255 - 2 miles; American Legion - 218-386-1625; Subway - 218-386-2680; M&K Takeouts - 218-386-3335; Izzy's Lounge & Grill - 218-386-2723; Sprinsteel Resort - 218-386-1000; Joe's Place - 218-386-2900; Daisy Garden Restaurant - 218-386-1763; Main Street Bar & Grill - 218-386-9955
- Lodging:** Super 8 Motel - 218-386-3723 - 2 miles
Patch Motel - 218-386-2723 - 2 miles
Can-Am - 218-386-3807 - 2 miles
America's Best Inn
- Airport Events:** Lion's Annual Fly-In - February - skis on Warroad River
Annual Mid-July Summer Fly-In
- Underwing Camp:** Yes
- Campgrounds:** Municipal Campground - 218-386-1454 - 3 miles - on Lake of the Woods - warroadcampground@mncable.net
- Local Attractions:** Warroad Estates Golf Course - adjacent to the airport - Holes: 18; Lake of the Woods; Beltrami Island State Forest; Public Library & Heritage Center; Seven Clans Casino; exceptional buildings, housing, public library & museum; Marvin Windows plant tours - 218-386-1430 extension 422; The Shed - Classic Car Collection - 218-386-2211
- Comments:** U.S. Customs 218-386-2796 or 218-386-1676 or 218-386-3202

FIELD ELEV. 1076'

(RRT)

WARROAD



SEC. CH: TWIN CITIES (N)

LAT: 48° 56.5'

LONG: 95° 20.9'

COMM: CTAF: 123.05(L)

AWOS: 119.925 VHF

RCO FSS: 122.55

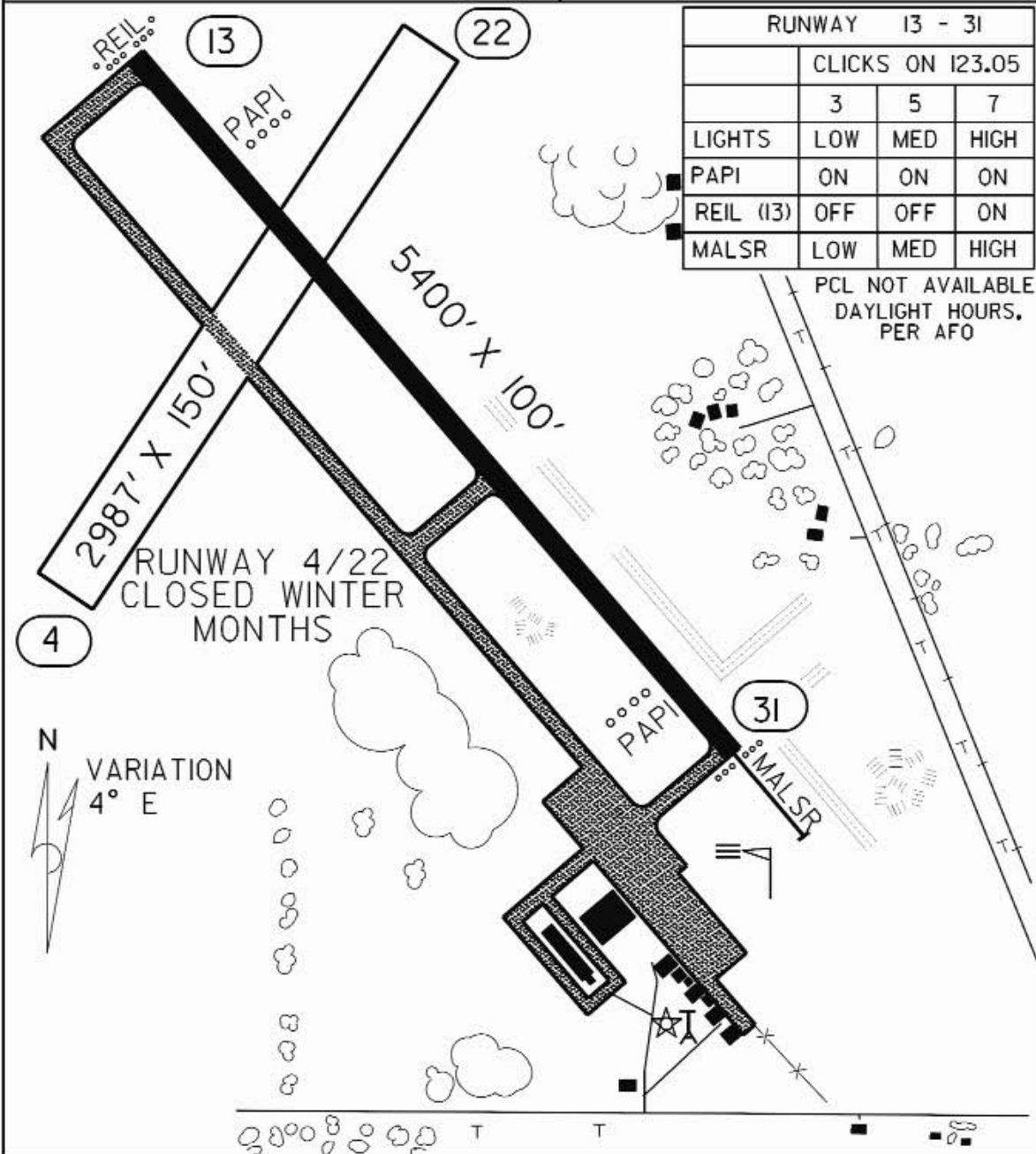
MPLS CTR: 134.75

TPA: 1876' (800')

LANDING RIGHTS AIRPORT

APPROACH: ILS, NDB, GPS

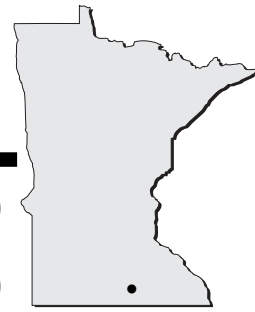
RNAV



WARROAD INTERNATIONAL MEMORIAL AIRPORT

WARROAD

Waseca - ACQ



Airport Manager: Maynard Stensrud - 507-835-5920
msstensrud@hotmail.com

Contact Person: Maynard Stensrud - 507-835-5920
msstensrud@hotmail.com

AWOS/ASOS: 507-835-3657 - VHF 118.425

MnWAS Loc/Hrs: Arrival/Departure Building - 24 hours

Attended: All/Mon-Fri/0800-1800

Fuel: 100LL, Mogas - after hours call 507-351-1094

After Hrs Service: 507-351-1094

FBO(s): Stensrud Aviation - 507-835-5920 - 122.8 -
msstensrud@hotmail.com

Businesses: Minnesota Skydivers Club, Inc. - 952-492-7758 -
ptgaukstad@frontiernet.net - www.mnskydive.com
Southern Minnesota Skydiving, LLC - 507-521-0551 -
scott-234@hotmail.com -
www.southernminnesotaskydiving.com

Ground Transport: Taxi Connection - 507-833-5588

Food Service: None

Dining: Pheasant Café - 507-835-1259 - 2 miles
El Molino Mexican Restaurant - 507-835-4223 -
2 miles

Lodging: American Motel - 507-835-4300 - 2½ miles
Crossings of Waseca - 507-835-0022 - 3 miles

Airport Events: Fly-In - second Sunday in August

Underwing Camp: Yes

Campgrounds: Kiesler's Clear Lake Campground

Local Attractions: Waseca Golf & Country Club
Clear Lake
Loon Lake
Kiesler's Campground
Farmamerica-Minnesota Agricultural Interpretive
Center
Antiques & specialty shops
Medford Outlet Center
Cabela's - Owatonna

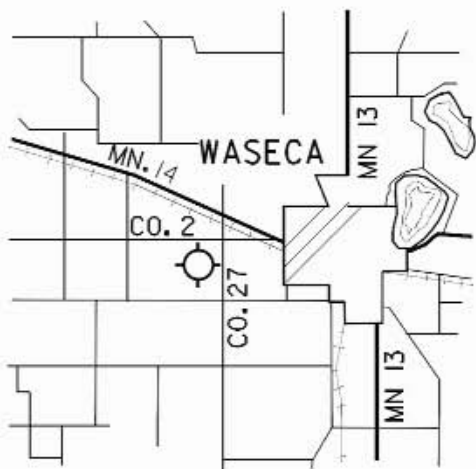
Comments: Aerobatic activity in vicinity of airport
Parachuting activity
Auto fuel also available

FIELD ELEV. 1127'

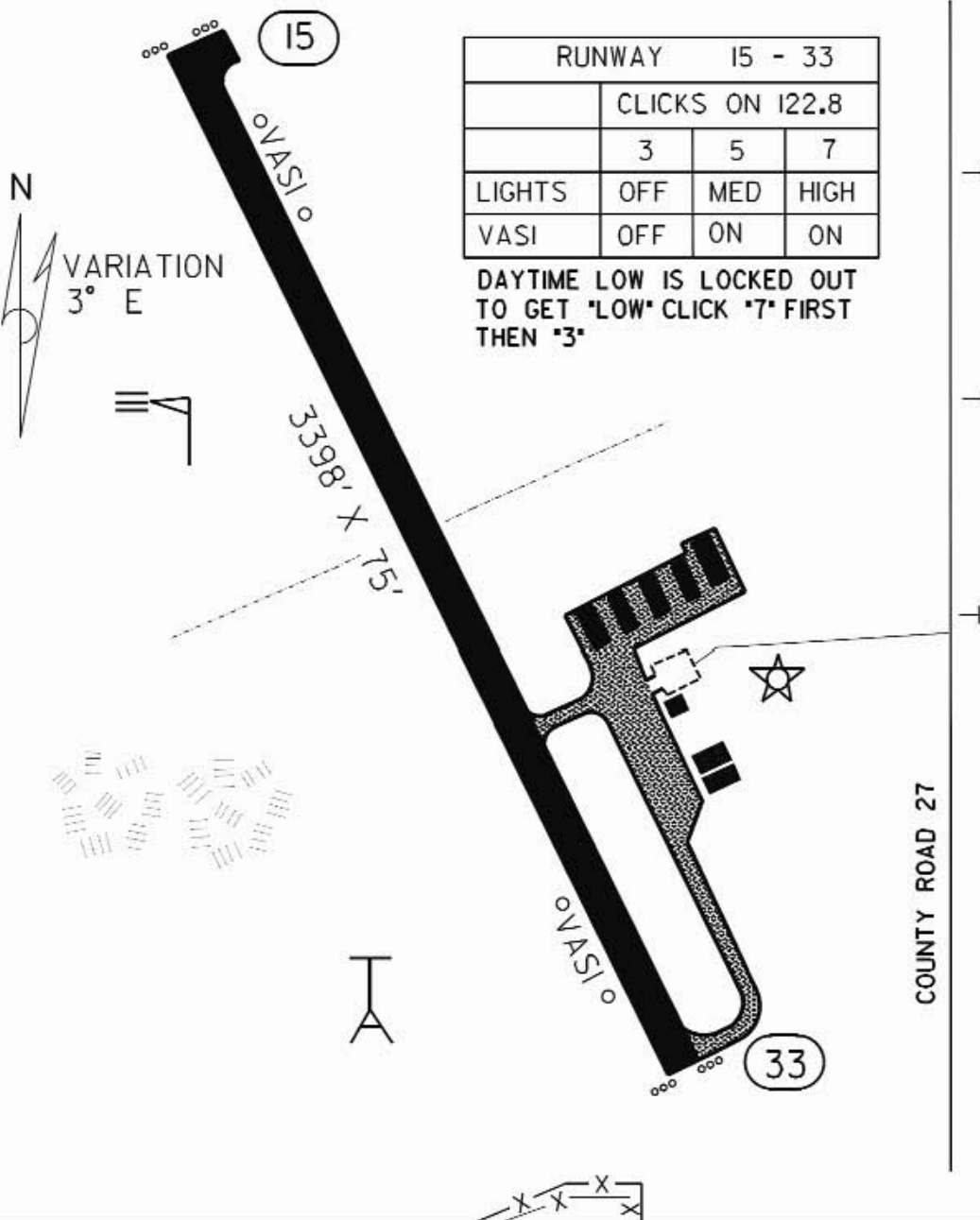
(ACQ)

WASECA

VICINITY MAP



SEC. CH: OMAHA NORTH
 LAT: 44°04.4'
 LONG: 93°33.2'
 COMM: CTAF: 122.8(L)
 AWOS: 118.425 VHF
 MPLS CTR: 135.0
 TPA: 1920' (793')
 APPROACH: GPS,
 RNAV & VOR

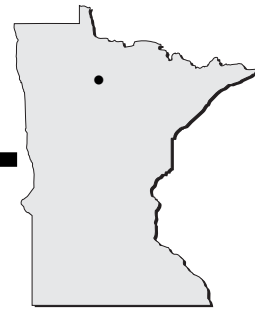


WASECA MUNICIPAL AIRPORT

WASECA

Waskish - VWU

www.upperredlakeassn.com



Airport Manager: Ray Berger - 218-647-8413 - rberger@paulbunyan.net

Contact Person: Ray Berger - 218-766-1523 - rberger@paulbunyan.net

AWOS/ASOS: 218-647-8415 - VHF 124.175

MnWAS Loc/Hrs: NA

Attended: Unattended

Fuel: None

After Hrs Service: None

FBO(s): None

Businesses: None

Ground Transport: West Wind - 218-647-8998

Food Service: West Wind

Dining: West Wind - 218-647-8998 - ¼ mile
Paul Bunyan Transit - www.paulbunyantransit.com

Lodging: Becon Harbor Resort (motel & camping) - 218-647-8291 - 3 miles
Cookie's Lodging/Guiding - 218-647-8391 - ½ mile
West Wind - 218-647-8998

Airport Events: None reported

Underwing Camp: No

Campgrounds: State Campground - 1 mile
Hillman's Campground - 218-647-8893 - ¾ mile

Local Attractions: Fishing/hunting (Upper Red Lake)
Eagle's nest on airport property
Big Bog State Park

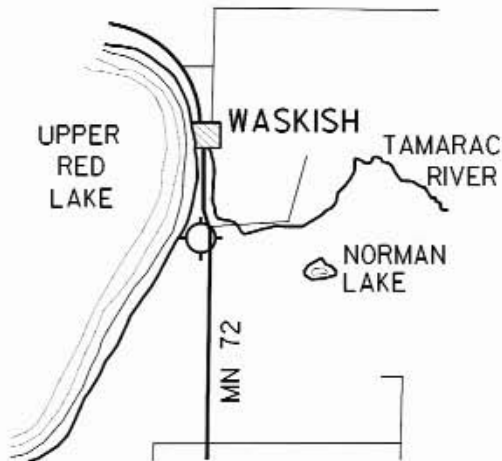
Comments: Area has many acres of wild rice fields that provide nesting areas for an abundance of water fowl. Area has many miles of wilderness roads that provide access to Big Bog State Park and other wilderness sites. Bear Paw Guides - www.bearpawguides.com

FIELD ELEV. 1181'

(VWU)

WASKISH

VICINITY MAP



N

SEC. CH: TWIN CITIES (N)

LAT: 48° 09.1'

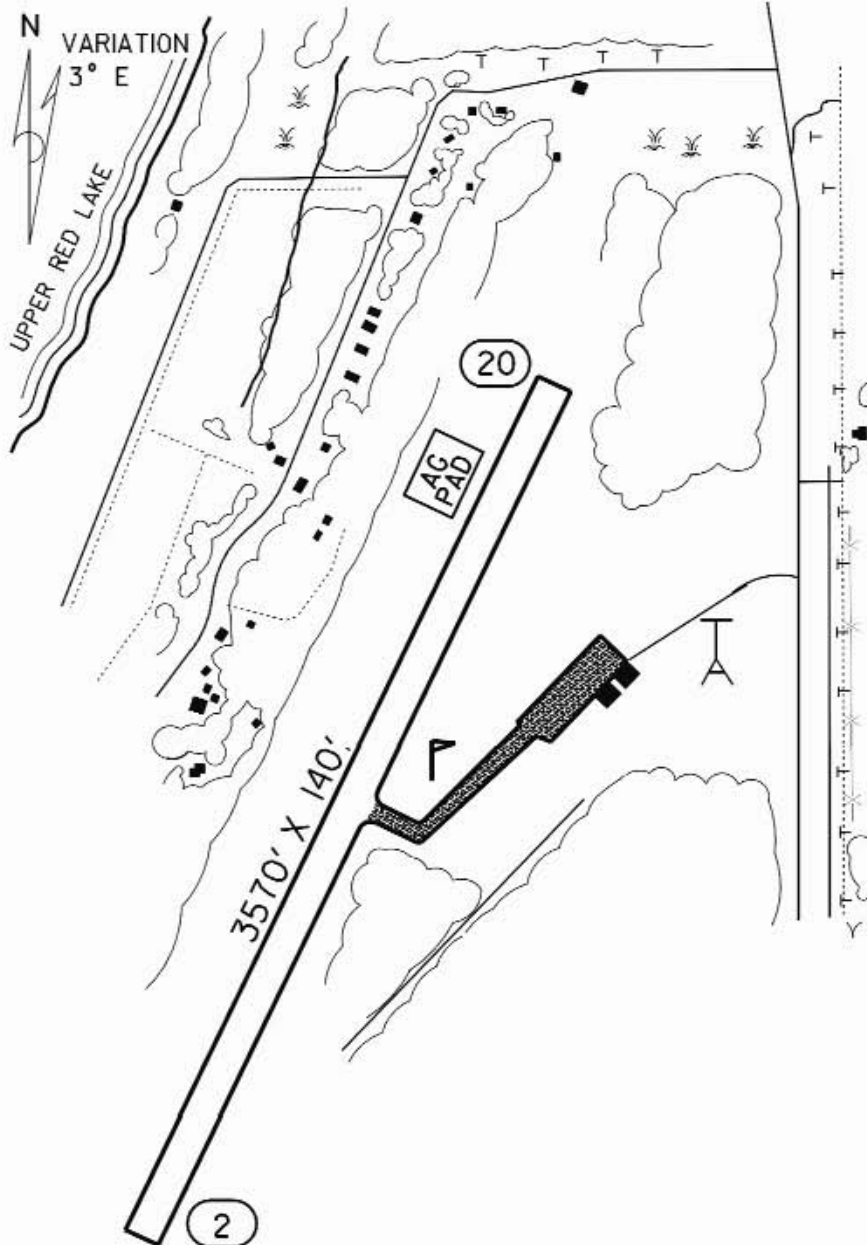
LONG: 94° 32.0'

COMM: CTAF: 122.9

AWOS: 124.175 VHF

MPLS CTR: 120.9

TPA: 2181' (1000')



WASKISH MUNICIPAL AIRPORT

WASKISH

Wells - 68Y



Airport Manager: Jeremy Germann - 507-553-6371
jgermann@cityofwells.net

Contact Person: Mike Pyzick - 507-525-2418 -
cityshop@cityofwells.net

AWOS/ASOS: No

MnWAS Loc/Hrs: Arrival/Departure Building - 24 hours

Attended: May-Oct/Mon-Fri/0730-2000,Nov-Apr/Mon-Fri/0800-1700

Fuel: 100LL - after hours call 507-553-3100

After Hrs Service: 507-553-3100

FBO(s): Wells Aviation, Inc. - 507-553-3100 - wellsav@bevcomm.net

Businesses: Thisius Flying Service LLP - 507-553-6242 -
thisius@bevcomm.net

Ground Transport: Prairie Express Transit Service - www.co.faribault.mn.us

Food Service: None

Dining: Wildcats Grill - 507-553-3153
Jakes's Pizza - 507-553-5050
Dairy Queen Restaurant - 507-553-3813

Lodging: Well's Travel Inn - 507-553-5211 - 2½ miles

Airport Events: Fly-In Breakfast - July

Underwing Camp: Yes

Campgrounds: County Park - 8 miles
Phil's Park - 8 miles

Local Attractions: Golf course located by Thompson Park - Holes: 9
Swimming pool
Theater (open on weekends)
2 parks & playgrounds

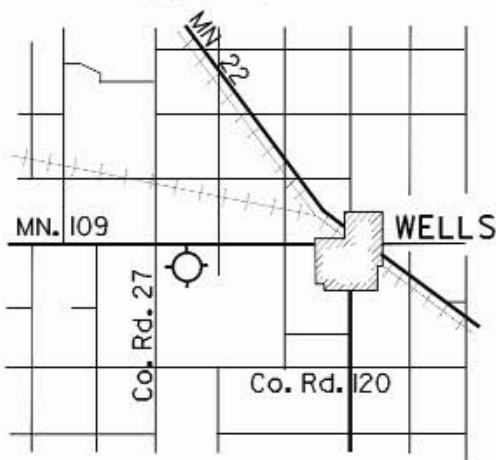
Comments: Camping available to pilots & passengers only

FIELD ELEV. 1119'

(68Y)

WELLS

VICINITY MAP



N

SEC. CH: OMAHA NORTH

LAT: 43° 44.0'

LONG: 93° 47.0'

COMM: CTAF: 122.9

MPLS CTR: 127.75


TPA: 2019' (900')



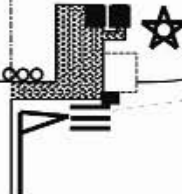
N

VARIATION 3° E

MN 109



17



2912' X 198'

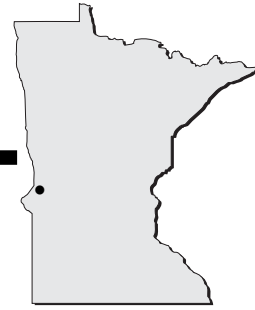
RUNWAY LIGHTED DUSK TO DAWN

35

WELLS MUNICIPAL AIRPORT

WELLS

Wheaton - ETH
www.cityofwheaton.com



Airport Manager: Jamie Beyer - 320-563-4110 - jbeyer@cityofwheaton.com

Contact Person: Jon Mathias - 320-563-8403 - cityhall@cityofwheaton.com

AWOS/ASOS: 320-563-4975 - NDB 326

MnWAS Loc/Hrs: NA

Attended: Unattended

Fuel: 100LL - prior coordination required - Jon Mathias
320-563-4066

After Hrs Service: None

FBO(s): None

Businesses: Mathias (Jon) Aerial Spraying - 320-563-4066 -
121.9 - jonfmathias@gmail.com
Wheaton-Dumont Aerial Spraying, LLC -
320-563-8152 - 122.8 - kevin.grimes@wdcoop.com

Ground Transport: Local police - 320-563-4214
Rainbow Rider - www.rainbowriderbus.com

Food Service: None

Dining: Country Corner Café - 320-563-4646 - 3 miles
Dairy Way - 320-563-8425 - 3 miles

Lodging: Wheaton Inn - 320-563-8236 - 3 miles

Airport Events: None reported

Underwing Camp: Yes

Campgrounds: Traverse County Fairgrounds - Wheaton
Traverse County Park - Lake Traverse

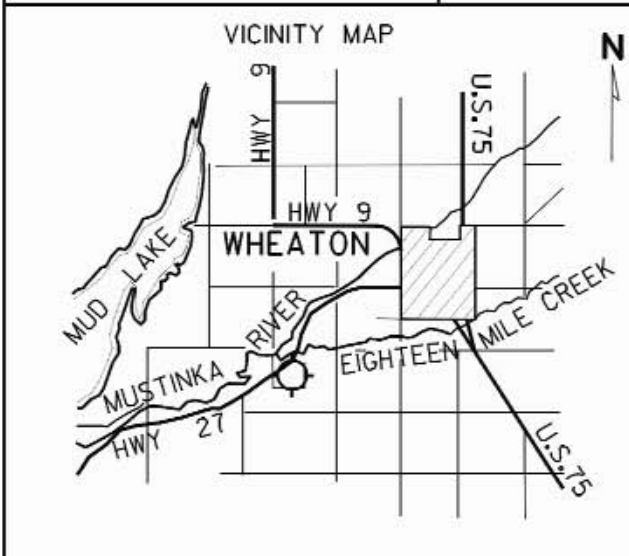
Local Attractions: Wheaton Country Club & Golf Course - adjacent to
airport
Traverse County Historical Society Museum
Lake Traverse - 3 miles West
World's Largest Mallard
Wheaton Community Library


Comments: City of Wheaton web site - www.cityofwheaton.com
Additional contact phone numbers - 320-563-4195 or
320-760-5075

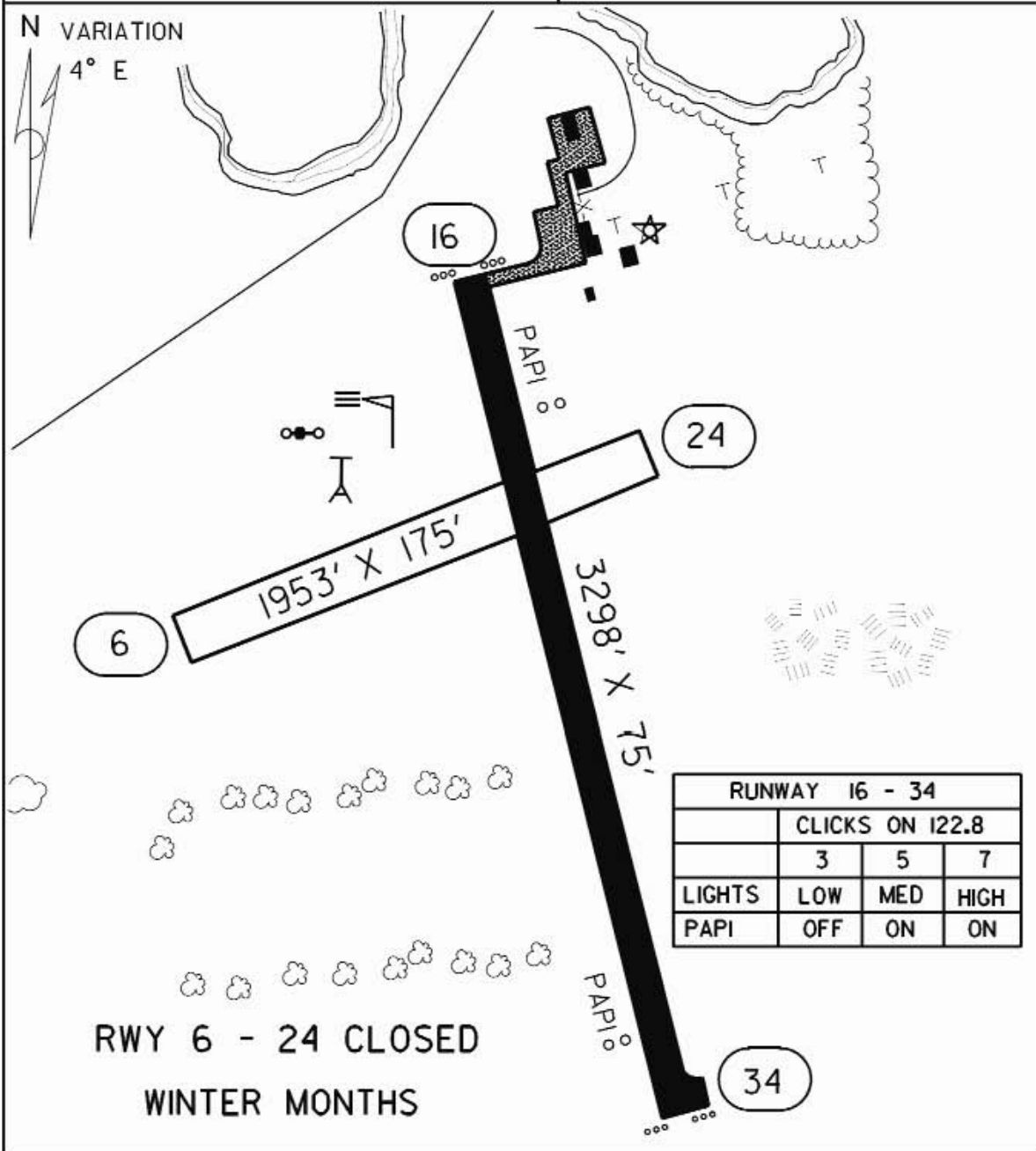
FIELD ELEV. 1024'

(ETH)

WHEATON



SEC. CH: TWIN CITIES (S)
 LAT: 45° 46.8'
 LONG: 96° 32.6'
 COMM: CTAF: 122.8 (L)
 AWOS: 326 NDB
 FSS(MORRIS RCO): 122.25
 MPLS CTR: 126.1
 GCO: 121.725
 NDB: (ETH) 326
 TPA: 2000' (976') 
 APPROACH: RNAV(GPS)



WHEATON MUNICIPAL AIRPORT

WHEATON

Willmar - BDH
www.willmarmn.gov



Airport Manager: Megan Sauer - 320-235-8311 - msauer@ci.willmar.mn.us

Contact Person: Brian Negan - 320-235-4844 - brian@willmarairservice.com

AWOS/ASOS: 320-235-8287 - VOR 113.7

MnWAS Loc/Hrs: Arrival/Departure Building - 24 hours

Attended: All/All/0800-1700

Fuel: 100LL, Jet A - available 24 hours with credit card

After Hrs Service: 320-235-4844

FBO(s): Maximum Cruise Aviation/Willmar Air Service - 320-235-4844 - 122.8 - brian@willmarairservice.com - www.willmarairservice.com

Businesses: Eric's Aviation Services, Inc. - 320-894-1872 - 122.8 - erudningen@tds.net
Jaeger Aviation Inc. - 320-444-3042 - 122.8 - bruce@jaegeraviation.com - www.jaegeraviation.com
Weep No More, LLC - 320-295-1671 - 122.8 - vair73@yahoo.com

Ground Transport: Enterprise - 320-214-0744
Courtesy car available - for short time periods - 320-235-4844
Central MN Taxi - 320-444-3044
Kandiyohi Area Transit - 320-214-7433 - www.katbus.org

Food Service: Vending machines

Dining: Perkins - 2 miles; Green Mill - 5 miles; Applebee's - 3 miles; McDonald's - 3 miles; Burger King - 3 miles; Dairy Queen - 3 miles; Grizzly's Bar & Grill - 2 miles

Lodging: Holiday Inn - 5 miles - 320-235-6060
Days Inn - 5 miles

Airport Events: None reported

Underwing Camp: No

Campgrounds: 5 campgrounds nearby
Sibley State Park

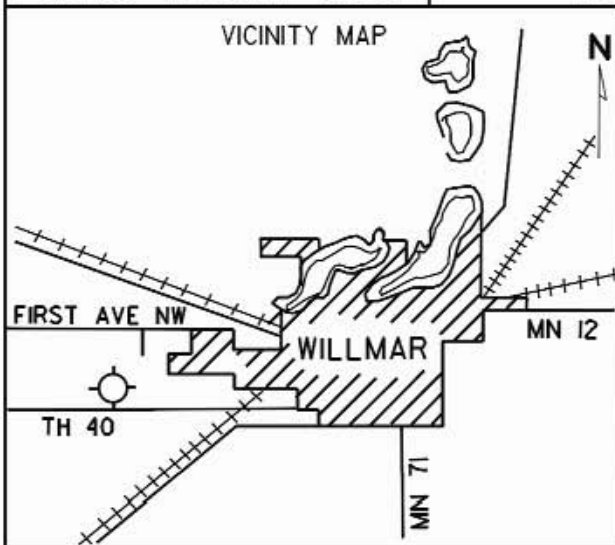
Local Attractions: Eagle Creek Golf Course - 320-235-1166
Valley Golf Course - 320-235-6790
Robbins Island Park
Kandiyohi County Historical Museum
Willmar Fest - June
Sonshine Music Festival

Comments: Crosswind Runway 3/21 closed November-May
Additional contact person - Eric Rudningen - 320-894-1872 - erudningen@tds.net

FIELD ELEV. 1126'

(BDH)

WILLMAR



SEC. CH: TWIN CITIES (S)

LAT: 45° 07.0'

LONG: 95° 07.8'


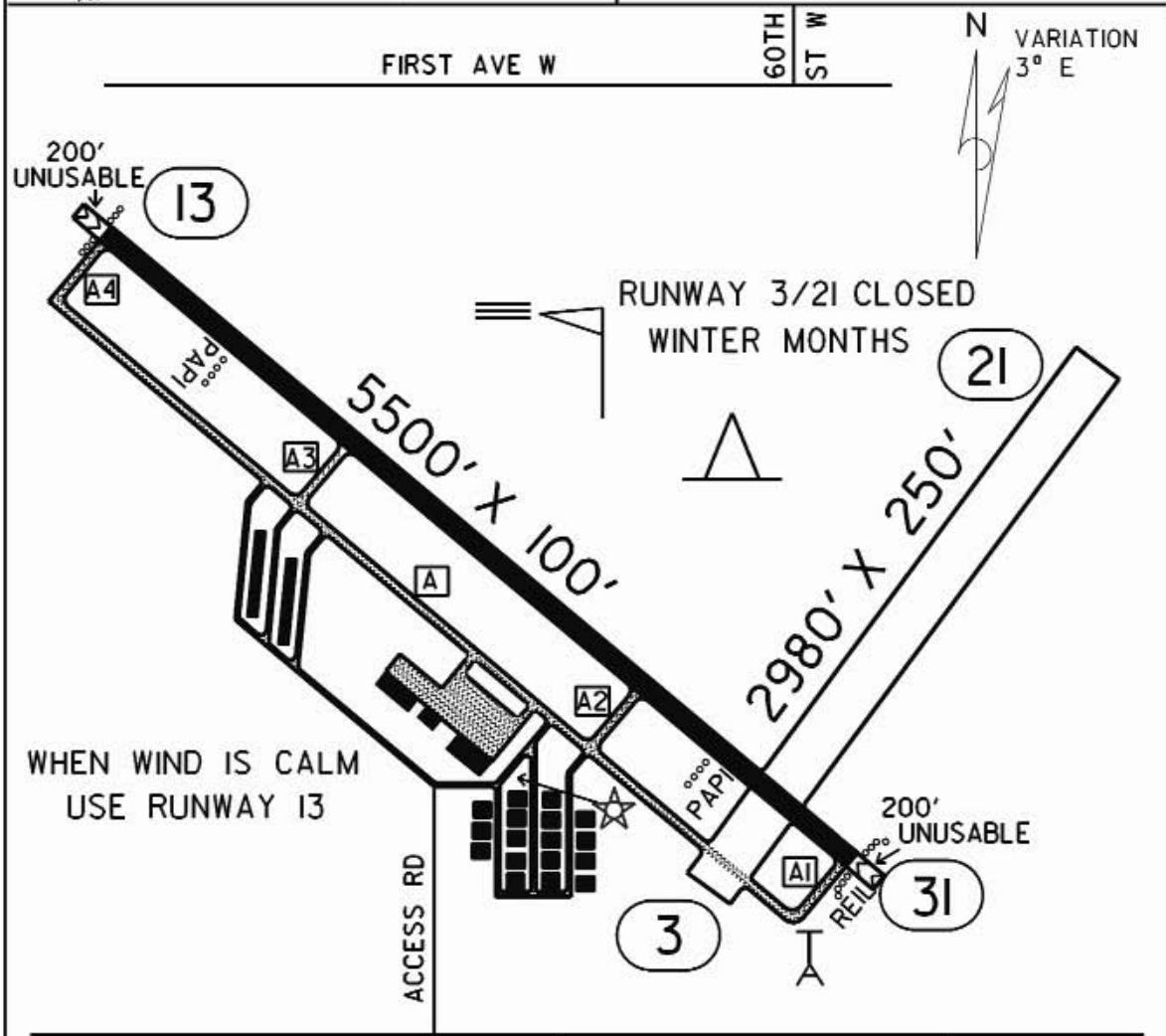
COMM: CTAF: 122.8(L)

AWOS: 113.7 VOR

MPLS CTR: 125.5

TPA: 2100' (970')

APPROACH: ILS, VOR, GPS, RNAV

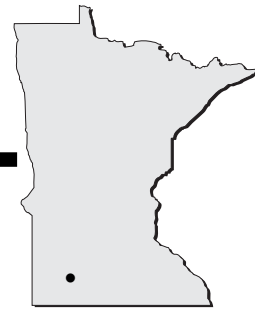
RUNWAY 13 - 31			
CLICKS ON 122.8			
	3	5	7
LIGHTS	OFF	MED	HIGH
PAPI	OFF	ON	ON
REIL	OFF	OFF	ON

DAYTIME LOW IS LOCKED OUT TO GET "LOW" CLICK "7" FIRST THEN "3"

WILLMAR MUNICIPAL AIRPORT
JOHN L. RICE FIELD

WILLMAR

Windom - MWM
www.windom-mn.com



- Airport Manager:** Brian Underwood - 507-830-0273
horsepoor_ridefast@hotmail.com
- Contact Person:** Brian Underwood - 507-830-0273
horsepoor_ridefast@hotmail.com
- AWOS/ASOS:** 507-831-1833 - VHF 118.525
- MnWAS Loc/Hrs:** Arrival/Departure Building - 24 hours
- Attended:** Unattended
- Fuel:** 100LL - available 24 hours with credit card
- After Hrs Service:** 507-830-0273
- FBO(s):** None
- Businesses:** Aero Spray Service, Inc. - 605-853-2777
- Ground Transport:** Car available
Cottonwood County Transit -
www.co.cottonwood.mn.us/transit.html
- Food Service:** Pop machine
- Dining:** Jack Slades - 507-831-2280 - 2½ miles
Godfather's Pizza - 507-831-4836 - 3 miles
Hardees - 507-831-3429 - 3 miles
China Restaurant - 507-831-5998 - 2½ miles
Happy Chef - 507-831-1573 - 3 miles
McDonald's - 507-831-5303 - 3 miles
- Lodging:** Windom Family Inn - 507-831-3111 - 2½ miles
Super 8 Motel - 507-831-1120 - 3 miles
Guardian Inn - 507-831-1809 - 2½ miles
- Airport Events:** Fly-In Breakfast weekend prior to Labor Day weekend
- Underwing Camp:** Yes
- Campgrounds:** Kilen Woods State Park - 507-662-6258 - 11 miles
City Park - 4 miles
County Park - Talcot Lake - 17 miles
- Local Attractions:** Windom Golf Course - gas carts for rent - Holes: 9
Cottonwood Lake - 4 miles - swimming, fishing
Riverfest - second weekend in June
Flea Market - first weekend in November
- Comments:** None


FIELD ELEV. 1410'

(MWM)

WINDOM



SEC. CH: OMAHA NORTH
 LAT: 43° 54.8'
 LONG: 95° 06.6'
 COMM:
 CTAF: 122.9 (L)
 AWOS: 118.525 VHF
 MPLS CTR: 127.1
 TPA: 2210' (800')
 APPROACH: NDB, RNAV,
 GPS



REILS

17

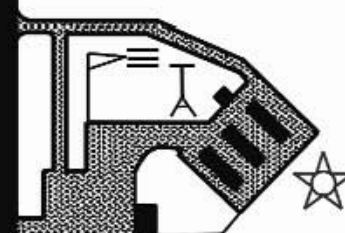
RUNWAY 17 - 35			
	CLICKS ON 122.9		
	3	5	7
LIGHTS	LOW	MED	HIGH
REIL	OFF	OFF	ON

3599' X 75'



35

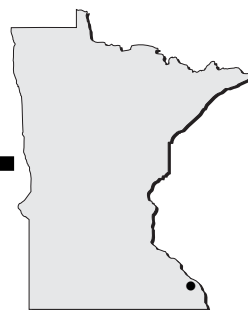
REILS



WINDOM MUNICIPAL AIRPORT

WINDOM

Winona - ONA
www.winairaviation.com

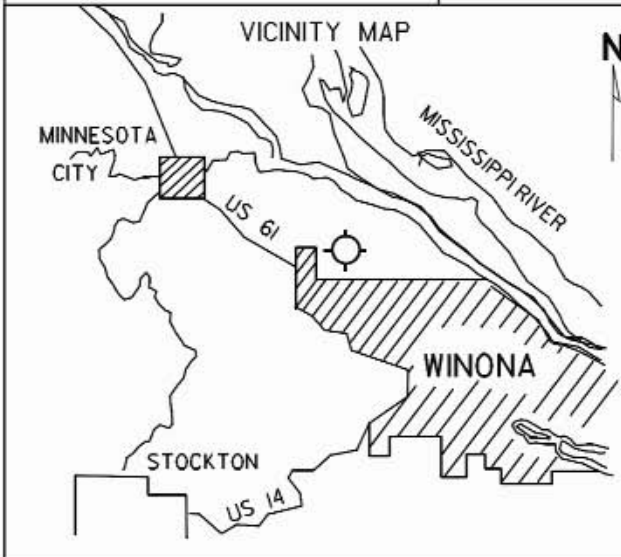


- Airport Manager:** Keith Nelson - 507-457-8274 - knelson@ci.winona.mn.us
- Contact Person:** George Bolon - 507-452-2220 - airport@hbc.com
- AWOS/ASOS:** 507-453-2991 - VOR 111.4
- MnWAS Loc/Hrs:** Win Air Aviation Services - Mon-Sun, 8:00 A.M.-5:00 P.M.
Winona State University Training Center - Mon-Sun, 8:00 A.M.-5:00 P.M.
- Attended:** All/Mon-Sun/0800-1700
- Fuel:** 100LL, Jet A - after hours call 507-452-2220
- After Hrs Service:** 608-865-0452
- FBO(s):** Win Air Aviation Services - 507-452-2220 - 122.8 - airport@hbc.com - www.winairaviation.com
- Businesses:** Winona State University - 800-342-5978 - www.winona.edu
- Ground Transport:** Taxi - 507-452-3331
Hertz Rent-a-Car - 507-454-2888
Enterprise - 507-454-4462
Winona Transit - www.cityofwinona-mn.com
- Food Service:** None
- Dining:** Zesto - 5 blocks; Ground Round - 507-452-3390 - 3 miles;
Green Mill - 8 miles; Perkins - 507-452-1618 - 8 miles;
Country Kitchen - 507-454-5104 - 4 miles; Signatures - 507-454-3767 - 10 miles - transportation possible
- Lodging:** Quality Inn - 507-454-4390 - 8 miles
Riverport Inn (Best Western) - 507-452-0606 - 8 miles
Days Inn - 507-454-6930 - 4 miles
AmericInn Motel - 507-457-0249 - 4 miles
Holiday Inn Hotel & Suites - 507-453-0303 - 8 miles
- Airport Events:** Fly-In - Sunday after July Fourth weekend
- Underwing Camp:** No
- Campgrounds:** Prairie Island Campground - 507-452-4501 - 4 miles
- Local Attractions:** Westfield Golf Course - 507-452-8700 - 3 miles; Cedar Valley Golf Course - 507-457-3129 - 15 miles; Winona Golf Course - 507-452-3535 - 10 miles
Winona County Historical Society - 507-454-2723
Historic tours - see FBO for details
Minnesota Marine Art Museum - 507-474-6626 - 4 miles
Great River Shakespeare Festival - June & July
Beethoven Festival - first 2 weeks of July
- Comments:** The natural beauty of the Winona area is unmatched. Biking, skiing, fishing, hunting, boating, hiking and swimming are readily available; or enjoy the world class stained glass windows and landmark architecture.

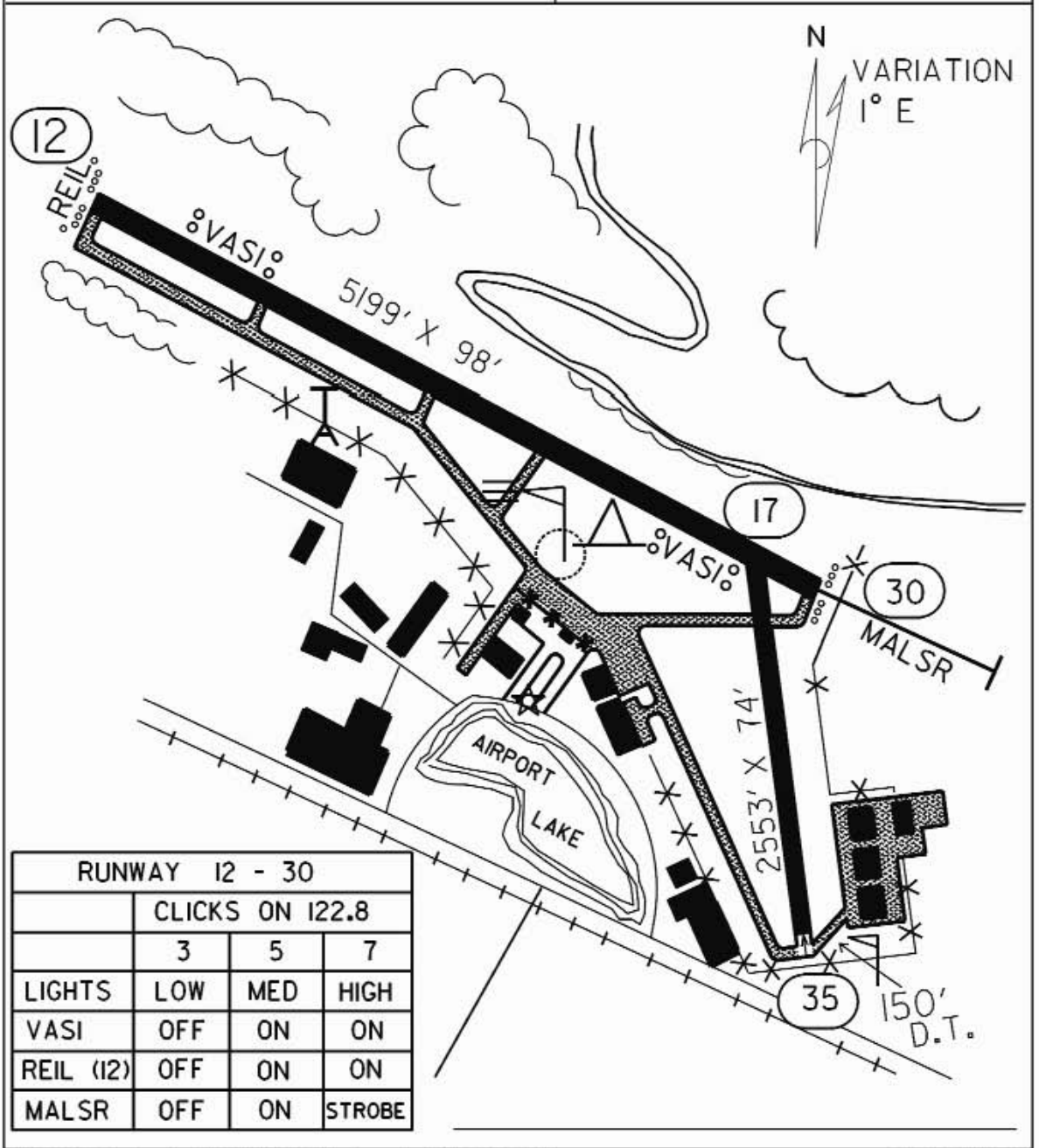
FIELD ELEV. 656'

(ONA)

WINONA



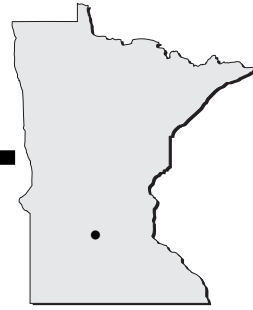
SEC. CH: GREEN BAY (S)
 LAT: 44° 04.6'
 LONG: 91° 42.5'
 COMM: CTAF: 122.8(L)
 AWOS: III.4 VOR
 RCO FSS: 122.15
 MPLS CTR: 128.6 ♿
 TPA: 1656' (1000')
 RWY 30 & 35 RGT TFC
 APPROACH: VOR, RNAV,
 GPS, LOC, NDB



WINONA MUNICIPAL AIRPORT
 (MAX CONRAD FIELD)

WINONA

Winsted - 1ØD



Airport Manager: David Meyer - 320-485-2201 - publicworks@winsted.mn.us

Contact Person: David Meyer - 320-485-2366 - publicworks@winsted.mn.us

AWOS/ASOS: No

MnWAS Loc/Hrs: Arrival/Departure Building - 24 hours

Attended: All/All/0800-1800

Fuel: 100LL - available 24 hours with credit card

After Hrs Service: 320-485-2201

FBO(s): None

Businesses: Mason Air - 952-353-1658 - 122.900 - MasonAir@live.com - www.MasonAir.biz
Westside Skydivers - 320-485-2124 - joe@westsideskydivers.com - www.westsideskydivers.com

Ground Transport: Contact - 320-485-3891
Trailblazer Transit - www.trailblazertransit.com

Food Service: Convenience Stores - 1 mile

Dining: The Pantry - 320-485-9172 - 1 mile
Blue Note Bar & Ballroom - 320-485-9698 - 1 mile
Subway - 320-485-2000 - 1 mile
V's Grill - 320-485-3333 - 1 mile
Roadhouse Coffee Shop - 320-485-2217 - 1 mile
The Corner Bar & Grill - 320-485-4288 - 1 mile

Lodging: Winsted Motel - 320-485-4441 - 1 mile

Airport Events: None reported

Underwing Camp: Yes

Campgrounds: None

Local Attractions: Shadow Brook Golf Course - 3 miles
Winsted Lake
7 municipal parks
1 county park
Luce Line Trail
Winstock Country Music Festival - www.winstockfestival.com - June - adjacent to airport

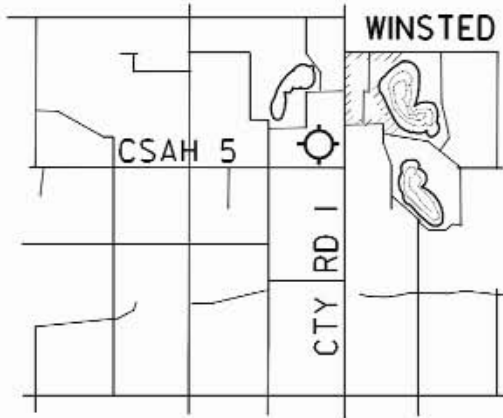
Comments: Additional information phone - 320-485-2366
City web site - www.winsted.mn.us

FIELD ELEV. 1030'

(10D)

WINSTED

VICINITY MAP



N

SEC. CH: TWIN CITIES (S)


LAT: 44° 57.0'

LONG: 94° 04.0'

COMM: CTAF: 122.9

MPLS CTR: 125.5

TPA: 1830' (800')



RUNWAY LIGHTED
DUSK TO DAWN

9

27

3220' X 200'

CAUTION: PARACHUTE
JUMPING SUMMER MONTHS

WINSTED MUNICIPAL AIRPORT

WINSTED

Worthington - OTG

www.ci.worthington.mn.us/Airport.htm

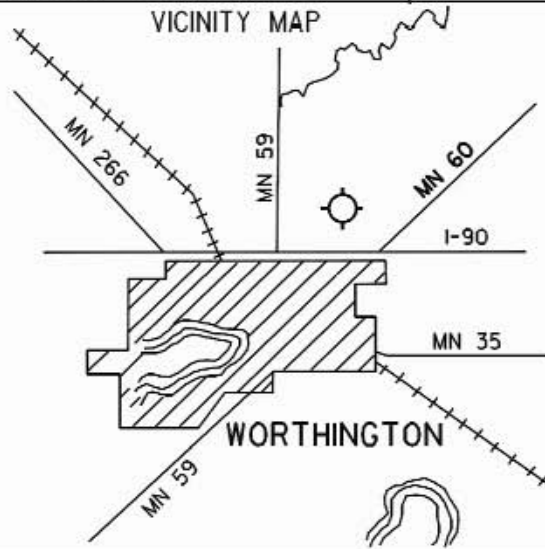



- Airport Manager:** Dwayne Haffield - 507-372-8640
Contact Person: Cameron Johnson - 507-376-9293
or cell 507-360-3731 -
cameron@integrityaviation.com
- AWOS/ASOS:** 507-376-9441 - VOR 110.6
MnWAS Loc/Hrs: Arrival/Departure Building - 24 hours
Attended: All/Mon-Fri/0800-1700
Fuel: 100LL, Jet A - available 24 hours with credit card
After Hrs Service: 507-376-9293
FBO(s): Integrity Aviation, Inc. - 507-376-9293 - 122.8 -
cameron@integrityaviation.com -
www.integrityaviation.com
- Businesses:** Arnt's Aerial Spraying - 507-376-3305 -
arntaerial@frontiernet.net
- Ground Transport:** Worthington Taxi Service - 507-372-4300
Scholtes Auto World Rental - 507-376-3136
Airport courtesy car
Prairieland Transit - 507-376-3322
- Food Service:** Catering & kitchenette facilities
Complimentary condiments & beverages
- Dining:** Ground Round - 1 mile
Perkins - 507-372- 7761 - 1 mile
Hickory Lodge - 507-372-2001 - 1 mile
Many fast food restaurants - 1 mile
- Lodging:** Travel Lodge - 507-372-2991 - 1 mile
AmericInn Motel - 507-376-4500 - 1 mile
Holiday Inn Express - 507-372-2333 - 1 mile
- Airport Events:** None reported
- Underwing Camp:** Yes
- Campgrounds:** Olson Campgrounds - 507-329-0760
- Local Attractions:** Prairie View Golf Course - 507-372-8670 - Holes: 18;
Worthington Country Club - 507-376-5142 - Holes: 18;
Pioneer Village; Olson Campground; 20 municipal
parks; Lake Okabena
- Comments:** Flocks of seagulls and migrating waterfowl frequently on
airport; airport manager cell phone - 507-360-8764;
additional after hours service phone - 507-360-3731;
additional information phone - 507-360-3731; for all
services contact Integrity Aviation, Inc.;
conference/meeting room; pilot's lounge; flight planning
facility; overnight hangar service; tiedowns; "T"
hangars available for lease; Jet A refueling truck located
at airport.


FIELD ELEV. 1574'

(OTG)

WORTHINGTON



SEC. CH: OMAHA NORTH
 LAT: 43° 39.3'
 LONG: 95° 34.8' 
 COMM: CTAF: 122.8(L)
 AWOS: 110.6 VOR
 RCO FSS: 123.6R, 122.1R, 110.6T
 MPLS CTR: 132.05
 TPA: 2400' (826')
 APPROACH: ILS, GPS,
 VOR & NDB



	RUNWAY 11 - 29			RUNWAY 18 - 36			
	CLICKS ON 122.8			CLICKS ON 122.8			
	3	5	7		3	5	7
LIGHTS	LOW	MED	HIGH	LIGHTS	LOW	MED	HIGH
PAPI	ON	ON	ON	PAPI	ON	ON	ON
MALSR	LOW	MED	HIGH	REIL	OFF	OFF	ON
REIL (II)	OFF	OFF	ON				



WORTHINGTON MUNICIPAL AIRPORT

WORTHINGTON



**Public
Seaplane
Bases**

FDC Notice

Excerpt from FDC Notice: FDC 2/5167 Special Notice
VFR Operations in the United States.

A. In the interest of National Security and to the extent practicable, pilots are advised to avoid the airspace above, or in proximity to, sites such as nuclear power plants, dams, refineries, industrial complexes, and other similar facilities. Pilots should not circle as to loiter in the vicinity of such facilities.

Seaplane pilots should check for dams and powerplants in proximity to the waters where they intend to operate.

SEAPLANE OPERATIONS

1. State of Minnesota

A. Minnesota Rules 8800.2600 Compliance with Marine Traffic Rules: All seaplanes must comply with marine traffic rules to the extent that such rules do not interfere with the safe operations of aircraft.

B. Minnesota Rules 8800.2700 Approaches and Takeoffs: All approaches to and takeoffs from the water area shall be made in such a manner as to clear all structures on the land by at least 100 feet, and wherever the area of the body of water will permit, such landing and takeoffs shall be made at a distance of not less than 300 feet, both laterally and vertically, from any boat or person on the surface of the water, or as near to 300 feet as the area of the water will permit.

C. Seven-County Metro Area Operations: Department of Transportation, Office of Aeronautics Minnesota Rules 8800.2800; Seaplane operations are permitted only on the following public waters within the seven-county metro area.

Anoka County	Carver County	Hennepin County	Ramsey County
Centerville Lake	Goose Lake	Bryant Lake	Bald Eagle Lake
Coon Lake	Hazeltine Lake	Diamond Lake	*Lake Owasso
George Watch Lake	Lake Minnewashta	Eagle Lake	Long Lake
Ham Lake	Lake Patterson	Fish Lake	Mississippi River
Lake George	Lake Riley	French Lake	Turtle Lake
Linwood Lake	Lake Waconia	Lake Independence	*White Bear Lake
Martin Lake	Lunsten Lake	*Lake Minnetonka	
Mississippi River	Mud Lake	Excluding the	Scott County
Otter Lake	Oak Lake	Following:	Cedar Lake
Peltier Lake	Parley Lake	<i>Black Lake</i>	Geis Lake
Pickerel Lake	Pierson Lake	<i>Emerald Lake</i>	Pleasant Lake
Reshenau Lake	Tiger Lake	<i>French Lake</i>	Prior Lake East
Rice Lake		<i>Forest Lake</i>	Prior Lake West
Round Lake	Dakota County	<i>Gray's Bay</i>	Spring Lake
	Alimagnet Lake	<i>Libb's Lake</i>	
	Byllesby Reservoir	<i>Peavy Lake</i>	Washington County
	Crystal Lake	<i>Seton Lake</i>	Big Carnelian Lake
	Lake Marion	<i>Tanager Lake</i>	Big Marine Lake
	Mississippi River	Lake Sarah	Clear Lake
	Orchard Lake	Medicine Lake	Forest Lake
	St. Croix River	Mississippi River	Lake Elmo
		Ox Yoke Lake	Mississippi River
		Schmidt Lake	Oneka Lake
		Whaletail Lake	**St. Croix River

8800.2800 Subp. 3. Prohibited operations. Seaplane operations are prohibited on all public waters within the seven-county metro area not listed in subpart 2; also see subpart 5.

*All seaplane operations are prohibited from 11 A.M. (CDST) to 6 P.M. (CDST) on Saturdays, Sundays, and national legal holidays between June 1 and September 15 on the following public waters:

1. Lake Minnetonka and all bays and lakes therein.
2. White Bear Lake and all bays and lakes therein.
3. Lake Owasso and all bays and lakes therein.

This restriction does not apply to the private or personal seaplane licensee while operating to and from the licensed base subject to the following conditions:

1. Such operations are limited to a maximum of one takeoff and one landing during these restricted hours; and
2. Such operations are authorized only when lake traffic and use permit such operations to be conducted in a safe and reasonable manner.

**Pilots are requested to maintain 2000 feet above the terrain while flying over the portions of the St. Croix River designated and depicted on the Federal charts as "National Scenic Riverway" administered by the National Park Service.

SEAPLANE OPERATIONS

D. Department of Natural Resources
NR #1 Minnesota State Park Rules

"It is unlawful for any person to land any aircraft on lands or waters totally within the boundaries of any State Park except by permit or on a designated airport or landing strip or in making an emergency landing, conducting rescue operations or in conducting or assisting in the conduct of official business of the United States of America, the State of Minnesota, or the County in which the park is located."

Lakes totally within the boundaries of a State Park. For possible additions or changes contact the Division of Parks and Recreation.

Bear Head Lake State Park

Bear Head Lake
Square Lake
Blueberry Lake

Blue Mound State Park

Upper Mound Lake
Lower Mound Lake

Camden State Park

Browner Lake

Fort Snelling State Park

Snelling Lake
Gun Club Lake

George H. Crosby Manitou State Park

Benson Lake

Glacial Lake State Park

Signalness Lake
Mountain Lake

Glendalough State Park

Annie Battle Lake
Sunset Lake
Molly Stark Lake

Hayes Lake State Park

Hayes Lake

Itasca State Park

Lake Itasca
Elk Lake
Various Others

Lake Bronson State Park

Lake Bronson

Lake Carlos State Park

Hidden Lake

Lake Louise State Park

Lake Louise

Lake Maria State Park

Maria Lake
Slough Lake
Bjorkland Lake
Putnam Lake

Maplewood State Park

Beers Lake
Twenty-One Lake
Various Others

Mille Lacs Kathio State Park

Ogechie Lake
Shakopee Lake

Rice Lake State Park

Rice Lake

Savanna Portage State Park

Savanna Lake
Wolf Lake
Lake Shumway
Loon Lake

Scenic State Park

Coon Lake
Tell Lake
Sandwick Lake

Sibley State Park

Swan Lake

Split Rock Creek State Park

Split Rock Lake

William O'Brien State Park

Lake Alice

To obtain maps of the above State Parks, call or write to:

Division of Parks and Recreation
Department of Natural Resources
500 LaFayette Road
St. Paul, MN 55155-4039
651-296-6157 / 888-646-6367

SEAPLANE OPERATIONS

DNR-Migratory Waterfowl Sanctuary Order Number 30

It has been determined in the best interests of proper game management to have waters set aside for migratory waterfowl feeding and resting areas. Therefore, the Department of Natural Resources prescribes the following regulations relating thereto:

Waterfowl Hunting Regulations

Motors prohibited on migratory waterfowl feeding and resting areas.

Annually a list of waters is designated by Commissioner's Order and by posting as migratory waterfowl feeding and resting areas during the open waterfowl season. No persons other than agents of the Commissioner in the performance of their duties may use any kind of motor propelled watercraft or aircraft on the listed waters during the open migratory waterfowl season. For current information concerning the restricted water areas and the Migratory Waterfowl Sanctuary Order Number 30, call the Department of Natural Resources at 651-296-6517 or 888-646-6367.

2. Federal

A. Regulations regarding flights over chartered National Park Service Areas, U.S. Fish and Wildlife Service areas, and U.S. Forest Service Areas.

The landing of aircraft is prohibited on lands or waters administered by the National Park Service, the U.S. Fish and Wildlife Service, or the U.S. Forest Service without authorization from the respective agency. Exceptions include 1) when forced to land due to an emergency beyond the control of the operator, 2) at officially designated landing sites, and 3) on approved official business of the United States Government.

All aircraft are requested to maintain a minimum altitude of 2000 feet above the terrain of the following: National Parks, Monuments, Seashores, Lakeshores, Recreation Areas and Scenic Riverways administered by the National Park Service, National Wildlife Refuges, Big Game Refuges, Game Ranges, and Wildlife Ranges administered by the U.S. Fish and Wildlife Service, and Wilderness and Primitive Areas administered by the U.S. Forest Service.

..... Depicts the boundary of National Park Service Areas, U.S. Fish and Wildlife Service Areas, and U.S. Forest Service Wilderness Primitive Areas on NOAA Sectional Aeronautical Charts.

B. Departments that have or may have additional restrictions

(1) Department of the Interior - National Parks, Forests

A. National Wildlife Refuge

Refuge	Location	Restrictions as printed on current NOAA Sectional Aeronautical Charts
Agassiz	Thief River Falls	
Big Stone	Ortonville	
Tamarac	Detroit Lakes	
Rice Lake	Aitkin	
Mille Lacs	Isle	
Sherburne	Saint Cloud	

SEAPLANE OPERATIONS

B. Voyageurs National Park

Due to the presence of the spiny water flea an emergency closure has been implemented effective May 10, 2007. Seaplane operations are prohibited on all lakes within Voyageurs National Park until further notice except:

Kabetogama Lake
Namakan Lake
Rainy Lake
Sand Point Lake

Superintendent
Voyageurs National Park
3131 Highway 53
International Falls, MN 56649-8904
(218) 283-6600

C. St. Croix National Scenic Riverway

Restrictions as printed on current NOAA Sectional Aeronautical Chart

Superintendent
National Park Service
PO Box 708
St. Croix Falls, WI 54024
(715) 483-3284

(2) Department of Agriculture - National Forests

A. Chippewa National Forest

No Restrictions as of January 1, 1983

Supervisor
U.S.D.A. Forest Service
Ash Avenue NW
Cass Lake, MN 56633
(218) 335-8600

B. Superior National Forest

Restrictions within the Boundary Waters Canoe Area Wilderness (BWCAW)

Prohibited areas: P-204, P-205, and P-206 - surface to 4000' MSL - as depicted on the current Minnesota Aeronautical Chart and the Green Bay and Twin Cities NOAA Sectional Aeronautical Charts.

U.S.D.A. Forest Service
402 - 11th Street SE
Grand Rapids, MN 55744
(218) 327-4176

(3) Minnesota DNR - Fergus Falls

Restricted with specific provisions: Orwell Dam and Reservoir - Fergus Falls, Minnesota

DNR Wildfire
1509 First Avenue North
Fergus Falls, MN 56537
218-739-7576

Authorized Landing Sites for Seaplane Operations in the Seven County Metro Area

Seaplane operations are permitted only on the following bodies of water in the Seven County Metropolitan Area. The coordinates listed are approximate.

Anoka County

Centerville Lake	45° 9.6'	93° 4.2'
Coon Lake	45° 17.8'	93° 10.5'
George Watch Lake	45° 10.6'	93° 5.4'
Ham Lake	45° 15.4'	93° 13.4'
Lake George	45° 21.6'	93° 20.2'
Linwood Lake	45° 21.1'	93° 6.5'
Martin Lake	45° 23.1'	93° 5.0'
Mississippi River		
Otter Lake	45° 7.4'	93° 2.5'
Peltier Lake	45° 10.7'	93° 3.6'
Pickrel Lake	45° 20.3'	93° 26.9'
Reshenau Lake	45° 9.1'	93° 5.9'
Rice Lake	45° 20.3'	93° 8.8'
Round Lake	45° 4.4'	93° 10.7'

Carver County

Goose Lake	44° 53.5'	93° 50.6'
Hazeltine Lake	44° 50.2'	93° 35.2'
Lake Minnewashta	44° 52.8'	93° 36.6'
Lake Patterson	44° 50.0'	93° 52.4'
Lake Riley	44° 50.1'	93° 31.3'
Lake Waconia	44° 52.2'	93° 46.9'
Lundsten Lake	44° 52.1'	93° 42.6'
Mud Lake	44° 56.5'	93° 47.2'
Oak Lake	44° 57.3'	93° 47.7'
Parley Lake	44° 52.8'	93° 43.7'
Pierson Lake	44° 49.7'	93° 41.6'
Tiger Lake	44° 46.6'	93° 57.3'

Dakota County

Alimagnet Lake	44° 45.0'	93° 15.0'
Byllesby Reservoir	44° 30.9'	93° 58.9'
Crystal Lake	44° 43.3'	93° 15.9'
Lake Marion	44° 39.6'	93° 16.5'
Mississippi River		
Orchard Lake	44° 42.1'	93° 18.6'
St. Croix River		

Hennepin County

Bryant Lake	44° 52.7'	93° 25.8'
Diamond Lake	45° 12.1'	93° 30.5'
Eagle Lake	45° 4.4'	93° 24.9'
Fish Lake	45° 5.3'	93° 27.9'
French Lake	45° 10.7'	93° 30.5'
Lake Independence	44° 1.7'	93° 28.9'
**Lake Minnetonka	44° 56.7'	93° 32.7'

Seaplane Operations are NOT permitted on the following portions of Lake Minnetonka:

<i>Black Lake</i>	44° 55.9'	93° 38.1'
<i>Emerald Lake</i>	44° 55.8'	93° 40.3'
<i>French Lake</i>	44° 57.5'	93° 35.0'
<i>Forest Lake</i>	44° 57.4'	93° 38.0'
<i>Gray's Bay</i>	44° 57.2'	93° 29.6'
<i>Libb's Lake</i>	44° 56.8'	93° 29.2'
<i>Peavy Lake</i>	44° 57.9'	93° 32.2'
<i>Seton Lake</i>	44° 56.0'	93° 38.8'
<i>Tanager Lake</i>	44° 57.7'	93° 33.8'

Hennepin County Continued

Lake Sarah.....	45° 4.1'	93° 41.3'
Medicine Lake.....	45° 0.3'	93° 24.8'
Mississippi River		
Ox Yoke Lake.....	44° 58.3'	93° 44.7'
Schmidt Lake.....	45° 2.4'	93° 26.0'
Whaletail Lake.....	44° 56.3'	93° 43.6'

Ramsey County

Bald Eagle Lake.....	45° 6.3'	93° 1.1'
**Lake Owasso.....	45° 2.2'	93° 7.2'
Long Lake.....	45° 4.17'	93° 12.02'
Mississippi River		
Turtle Lake.....	45° 5.9'	93° 8.3'
**White Bear Lake.....	45° 4.2'	92° 58.3'

Scott County

Cedar Lake.....	44° 35.4'	93° 31.4'
Geis Lake.....	44° 41.2'	93° 32.8'
Pleasant Lake.....	44° 36.3'	93° 33.8'
Prior Lake East.....	44° 44.1'	93° 24.6'
Prior Lake West.....	44° 42.8'	93° 26.8'
Spring Lake.....	44° 42.1'	93° 28.6'

Washington County

Big Carnelian Lake.....	45° 8.0'	92° 48.6'
Big Marine Lake.....	45° 13.3'	92° 52.6'
Clear Lake.....	45° 15.5'	93° 0.3'
Forest Lake.....	45° 16.9'	92° 58.1'
Lake Elmo.....	44° 58.9'	92° 53.1'
Mississippi River		
Oneka Lake.....	45° 10.8'	92° 58.2'
*St. Croix River		

*Pilots are requested to maintain 2000 feet above the terrain while flying over portions of the St. Croix River designated and depicted on the Federal charts as "National Scenic Riverway" administered by the National Park Service.

**Lake Minnetonka, Lake Owasso and White Bear Lake all have seasonal restrictions. See the "Seven County Metro Area Operations" section earlier in this guide.

Seaplane Base Index

Ident.	City	Airport Name
BDE	Baudette	Baudette International Airport & Seaplane Base
96M	Bemidji	Moberg Air Base
CDD	Crane Lake	Scott's Seaplane Base
M69	Deerwood	Birch Lake Seaplane Base
DYT	Duluth	Sky Harbor Airport & Seaplane Base
	East Gull Lake	Steamboat Bay Seaplane Base
Y63	Elbow Lake	Elbow Lake-Pride of the Prairie Seaplane Base
9Y5	Eveleth	Sky Harbor Seaplane Base
ØG5	Grand Marais	Grand Marais-Cook County Seaplane Base
9MNØ	Hibbing	Carey Lake Seaplane Base
Ø9I	International Falls	International Falls Seaplane Base
Ø9Y	Inver Grove Heights	Wipline Seaplane Base
8Y4	Lino Lakes	Surfside Seaplane Base
12D	Tower	Tower Municipal Seaplane Base
M49	Waubun	Jolly Fisherman Seaplane Base

Invasive Species Alert for Seaplane Pilots

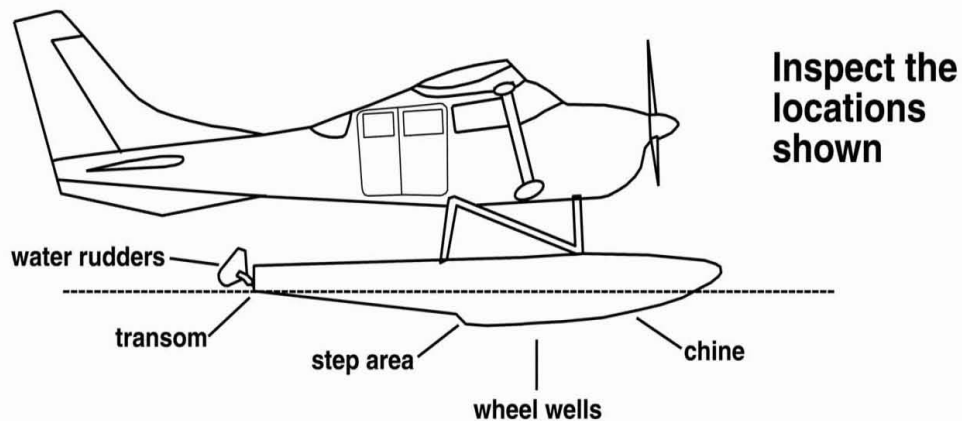
Seaplane pilots are asked to be aware of the presence of invasive and exotic species in many bodies of water within and adjacent to the State of Minnesota. These include: Eurasian water milfoil, zebra mussels, and the spiny water flea to name a few. The Department of Natural Resources appreciates any efforts seaplane pilots can provide in preventing the spread of these damaging species. Pilots can help prevent the spread of these species via seaplanes by scrubbing the hull of the plane or floats while still in the water of the infected lake, especially important if the aircraft has been moored on an infested lake for more than a few hours. The removal of water from float compartments prior to departure is encouraged to further limit the possibility of transporting these species which could infect other bodies of water. If possible, just prior to takeoff raise and lower your water rudders a number of times to help clear any aquatic hitchhikers. After takeoff at a safe altitude, if conditions permit, raise and lower your water rudders a number of times while still over the waters that you departed to clear aquatic plants from the water rudders and cables.

For the most current and complete list of lakes that harbor invasive species and how to do your part to prevent transporting them by seaplane, please visit the Minnesota Department of Natural Resources website at www.dnr.state.mn.us/invasives/index.html for guidance. Remember, it is against Minnesota law to transport aquatic species from one body of water to another.

PLEASE HELP STOP AQUATIC HITCHHIKERS!

BEFORE leaving / takeoff:

- ✓ **Inspect** the floats for aquatic invasive species



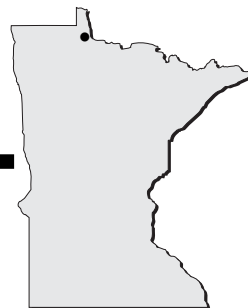
- ✓ **Remove** aquatic plants and aquatic animals from floats and rigging
- ✓ **Pump** the floats

It is illegal to introduce nonnative species into Minnesota waters.

**Thank you! Minnesota Department of Natural Resources
and MN Seaplane • Pilots Association**



Baudette - BDE

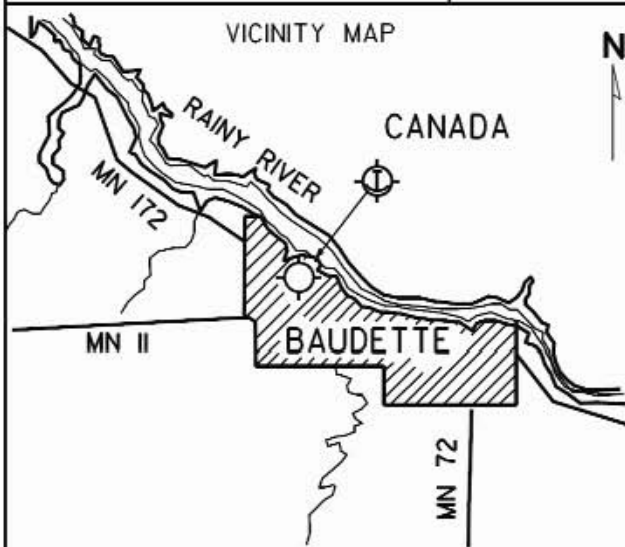


- Airport Manager:** Emory Vaagen - 218-634-1923 - bearaviationinc@yahoo.com
- Contact Person:** Emory Vaagen - 218-634-1923 - bearaviationinc@yahoo.com
- AWOS/ASOS:** 218-634-3080 - VHF 126.775
- MnWAS Loc/Hrs:** Arrival/Departure Building - same as attendance schedule
- Attended:** Apr-Oct/All/0800-1700, Nov-Mar/Mon-Fri/0800-1600
- Fuel:** 100LL, Jet A - after hours call 701-317-0232
- After Hrs Service:** 701-317-0232
- FBO(s):** Bear Aviation, Inc. - 218-634-1923 - 122.8 - bearaviationinc@yahoo.com
- Businesses:** None
- Ground Transport:** Courtesy car; Enterprise Rent-a-Car; Far North Public Transit - www.farnorthtransit.com
- Food Service:** Vending machines; catering
- Dining:** BAUDETTE ½ mile: McDonald's - 218-643-1320; Northlake Café - 218-634-9807; Ranch House Restaurant - 218-634-2420; Rosalie's Restaurant & Lounge - 218-634-9422; The Oriental Wok - 218-634-4736; The Smiling Moon - 218-634-1976
RESORT DINING-SOUTH SHORE 12 miles: Adrian's Resort - 218-634-1985; Arnesen's Rock Harbor - 218-442-7215; Ballard's Resort - 218-634-1849; Border View Lodge - 218-634-1631; Cyrus Resort - 218-634-2548; Ken-Mar-Ke Resort - 218-634-2072; Morris Point Lake View Lodge - 218-634-2570; Randall's Resort - 218-634-1987; River Bend Resort - 218-634-3084; Riverview Resort - 218-634-2258; Schuster's Resort - 218-634-2412; Sportsman's Lodge - 218-634-1342; Wheeler's Point Resort - 218-634-2629; Wigwam Resort - 218-634-2168; Wildwood Inn Bed & Breakfast - 218-634-1356; Zippel Bay Resort - 218-783-6235
- Lodging:** Walleye Inn - 218-634-1550 - ½ mile
Baudette Motel - 218-634-2600 - ¾ mile
AmericInn Motel - 218-634-3200
- Airport Events:** Annual Fly-In, call for schedule
- Underwing Camp:** Yes
- Campgrounds:** Lake of the Woods Campgrounds - 218-634-1694
- Local Attractions:** Oak Harbor Golf Course & Tennis Club - 218-634-9939
Many local resorts within 12 miles of airport
- Comments:** Baudette International Airport is a Port of Entry - U.S. Customs available 24 hours (218-634-2803 or 218-634-2661). Canadian Customs for seaplanes only - skis in the winter. Aircraft storage & tiedown areas, land & seaplanes. VOR/DME weather reporting on request 218-634-1923.

FIELD ELEV 1086'

(BDE)

BAUDETTE



N

SEC. CH: TWIN CITIES (N)

LAT: 48° 43.7'

LONG: 94° 36.7'

COMM: CTAF: 122.8(L)

ASOS: 126.775 VHF

RCO FSS: 122.1

AIRPORT OF ENTRY

TPA: 2000' (914'/938')

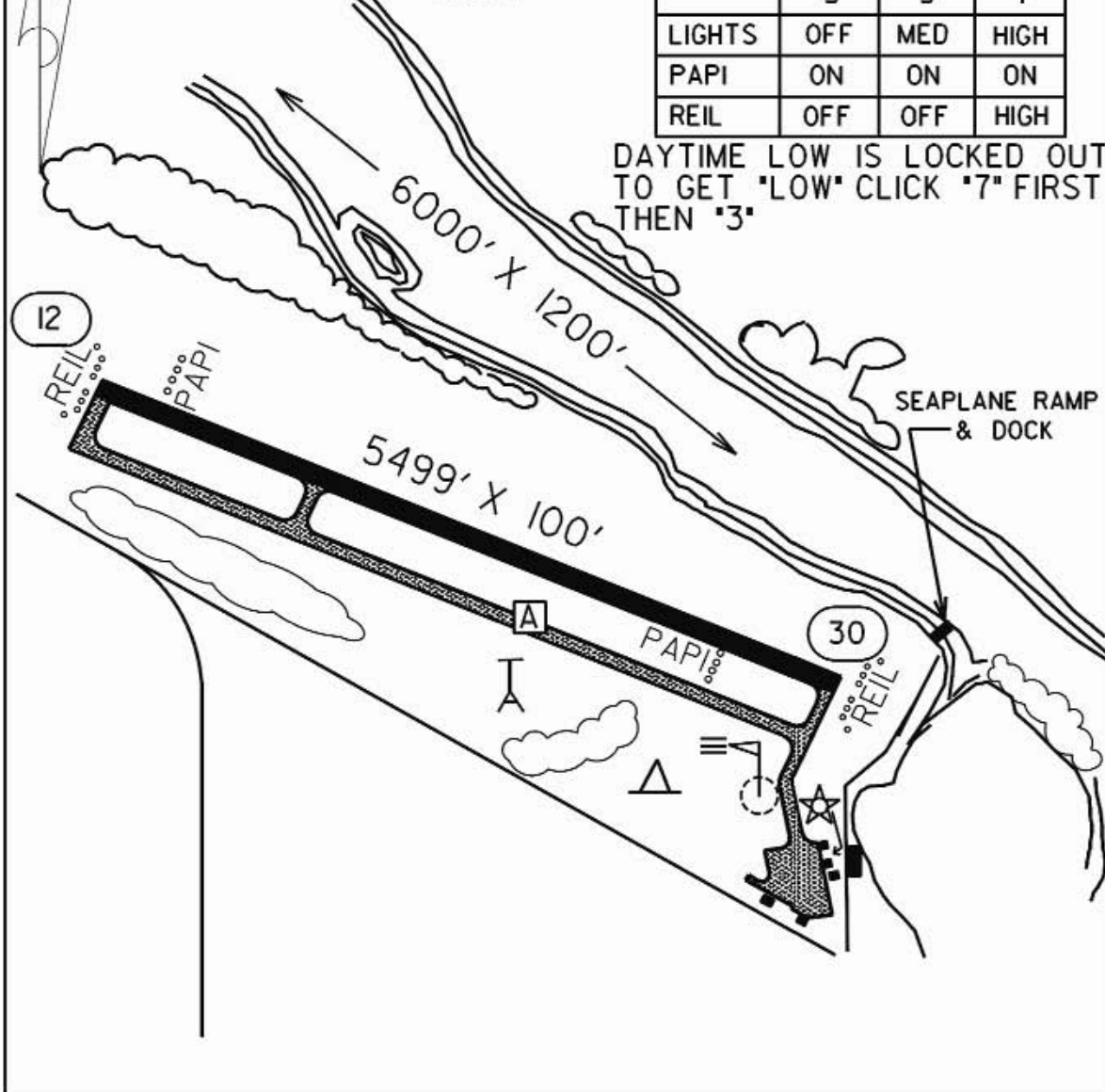
APPROACH: VOR, RNAV, ILS, GPS, VOR/DME

N VARIATION 3° E

WATER ELEV 1062'

RUNWAY 12 - 30			
CLICKS ON 122.8			
	3	5	7
LIGHTS	OFF	MED	HIGH
PAPI	ON	ON	ON
REIL	OFF	OFF	HIGH

DAYTIME LOW IS LOCKED OUT TO GET 'LOW' CLICK '7' FIRST THEN '3'



BAUDETTE INTERNATIONAL AIRPORT & SEAPLANE BASE

BAUDETTE

Bemidji - 96M



Airport Manager: Paul Grand - 218-444-9164 - prgfish@yahoo.com

Contact Person: Paul Grand - 218-444-9164 - prgfish@yahoo.com

AWOS/ASOS: 218-755-2575 - VOR 110.0

MnWAS Loc/Hrs: NA

Attended: Unattended

Fuel: Mogas, 100LL

Self Service Fuel: Prior coordination required - 619-993-9164

After Hrs Service: See comments

FBO(s): None

Businesses: None

Ground Transport: Paul Bunyan Transit - www.paulbunyantransit.com

Food Service: None

Dining: None

Lodging: None

Airport Events: None reported

Underwing Camp: No

Campgrounds: Bemidji State Park
KOA
Hamilton's

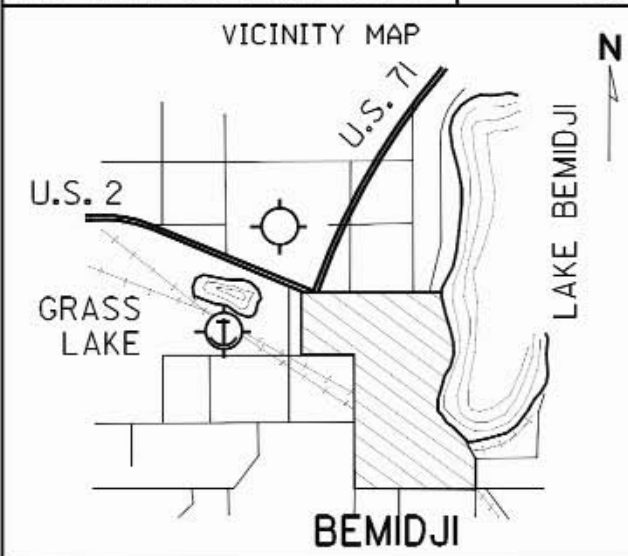
Local Attractions: Bemidji Town & Country Club; Castle Highlands; Greenwood Golf Course; Sandtrap Golf Course; Maple Ridge Golf Course; Statues of Paul Bunyan & Babe the Blue Ox; Bemidji State Park; 300 lakes & 88 resorts for fishing, swimming & boating; wooded areas for hunting, hiking, bike trails, cross-country skiing & campgrounds; Bemidji Woolen Mills; Concordia Language Village; Bemidji State University; first city on Mississippi River; Itasca State Park where you can visit the Headwaters of the Mississippi River

Comments: Airport manager's cell phone - 619-993-9164
Visitor's web site - www.visitbemidji.com
University web site - www.bemidjistate.edu


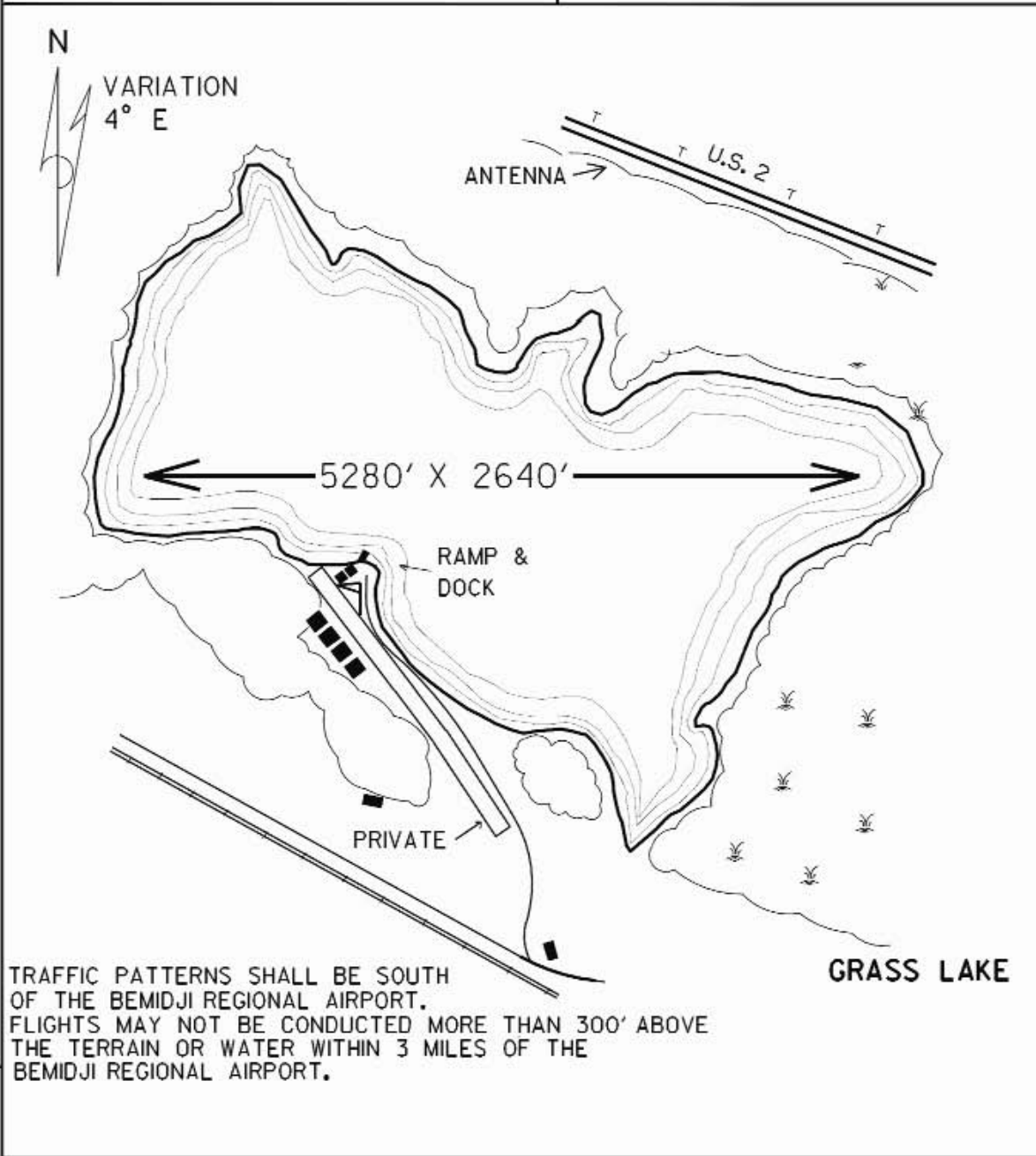
WATER ELEV. 1370'

(96M)

BEMIDJI



SEC. CH: TWIN CITIES (N)
 LAT: 47° 30.0'
 LONG: 94° 56.7'
 COMM: CTAF: 122.9
 AWOS: 110.0 VOR
 MPLS CTR: 134.75
 TPA: 1670' (300')

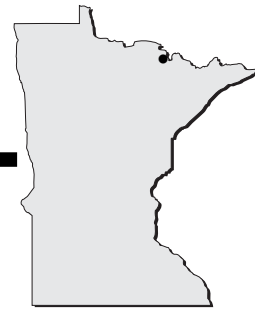



MOBERG AIR BASE

BEMIDJI

Crane Lake - CDD

www.scottsoncranelake.com



Airport Manager: Darrell Scott - 218-993-2341 - scottsresort@frontiernet.net

Contact Person: Darrell Scott - 218-993-2341 - scottsresort@frontiernet.net

AWOS/ASOS: 218-993-2467 - NDB 385

MnWAS Loc/Hrs: Restaurant - same as attendance schedule

Attended: May-Sep/All/0700-2000, Oct-Apr/All/1000-1800

Fuel: Mogas, 100LL - after hours call 218-993-2341

After Hrs Service: 218-993-2341

FBO(s): Scott's Seaplane Base - 218-993-2341 - 122.8 - scottsoncranelake@frontiernet.net

Businesses: None

Ground Transport: None

Food Service: Restaurant on airport

Dining: On airport

Lodging: On airport

Airport Events: None reported

Underwing Camp: No

Campgrounds: Scott's Resort & Seaplane Base - on airport

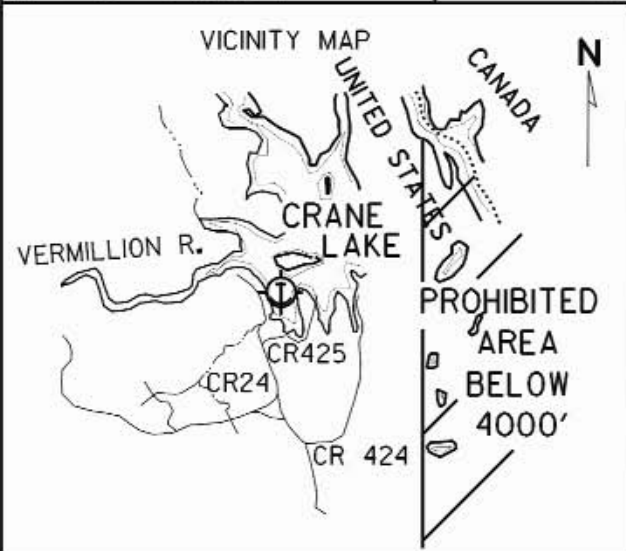
Local Attractions: Vermilion River Greens - 12 miles
Voyaguers National Park

Comments: U.S. Customs - 218-993-2321 - Summer - 7:00 AM-6:00 PM; Winter - 10:00 AM-6:00 PM

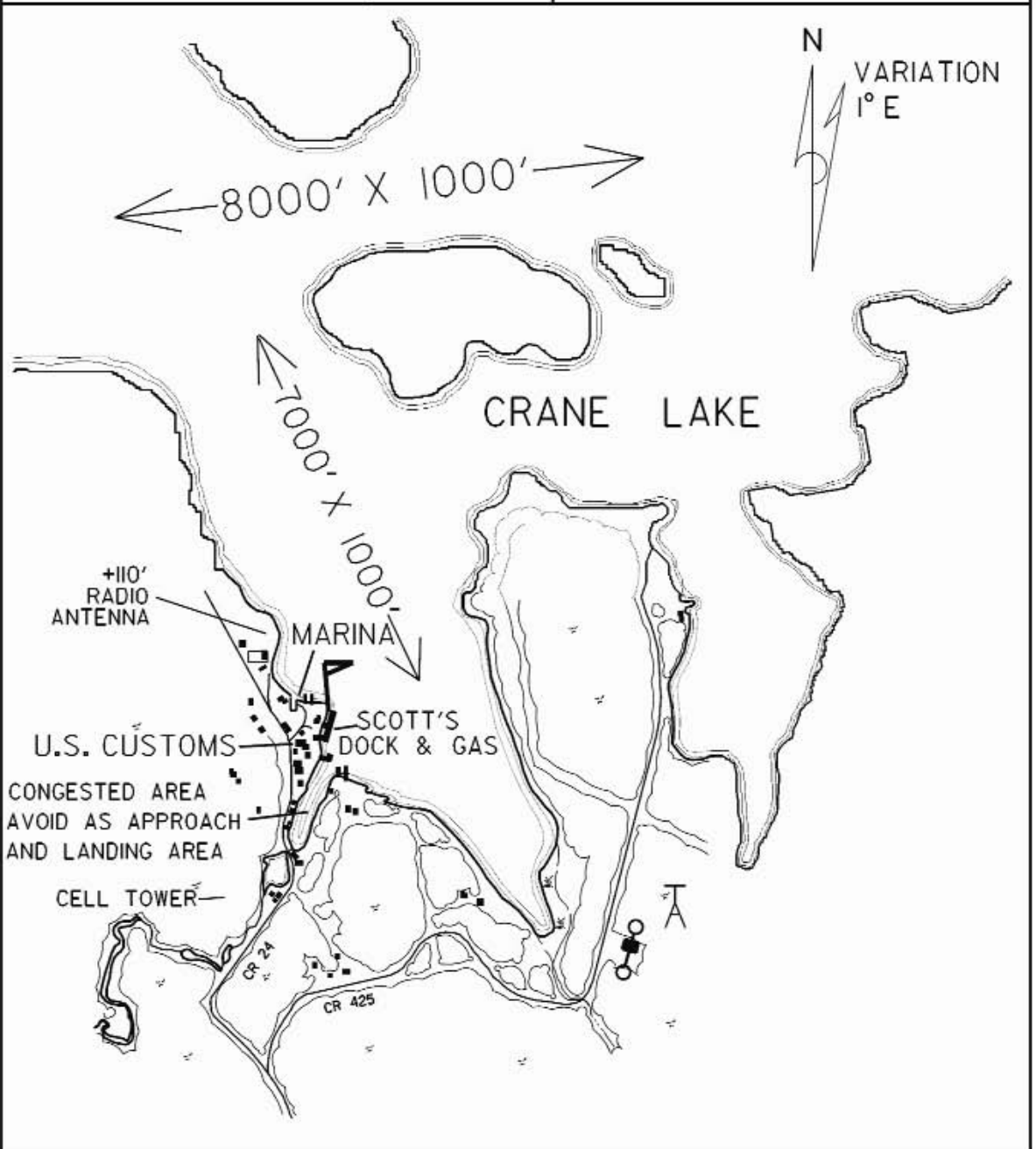
WATER ELEV. 1119'

(CDD)

CRANE LAKE



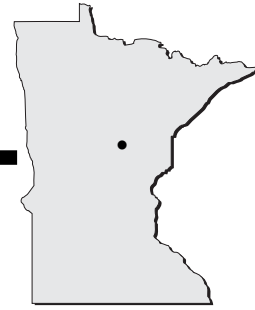
SEC. CH: GREEN BAY
 LAT: 48° 16.0'
 LONG: 92° 29.0'
 COMM: CTAF: 122.8
 AWOS: 385 NDB
 RCO FSS: 122.2
 LANDING RIGHTS AIRPORT
 TPA: 1919' (800')

SCOTT'S SEAPLANE BASE

CRANE LAKE

Deerwood - M69



Airport Manager: Dave Ramsay - 952-831-6622
extension 301

Contact Person: Dave Ramsay - 952-831-6622
extension 301

AWOS/ASOS: No

MnWAS Loc/Hrs: NA

Attended: Unattended

Fuel: None

After Hrs Service: 952-831-6622

FBO(s): None

Businesses: None

Ground Transport: None

Food Service: None

Dining: Ruttger's Bay Lake Lodge - 218-678-2885 - 3 miles
Lonesome Pine - 218-678-2874

Lodging: Ruttger's Bay Lake Lodge - 218-678-2885 - 3 miles

Airport Events: None reported

Underwing Camp: Yes

Campgrounds: On Bay Lake

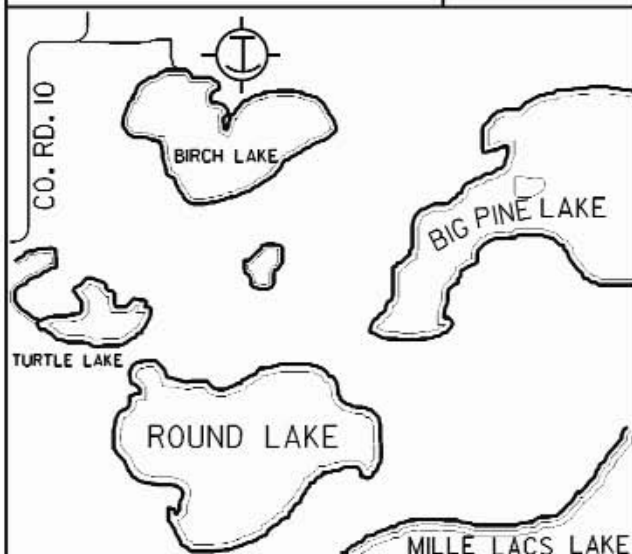
Local Attractions: Cuyuna Country Club - 218-534-3489
Ruttger's - 218-678-2885 - 3 miles
Restoration of wood boats on site
Bay Lake Classics - 218-678-3624

Comments: Airport manager & airport information phone number:
952-831-6622 extension 301

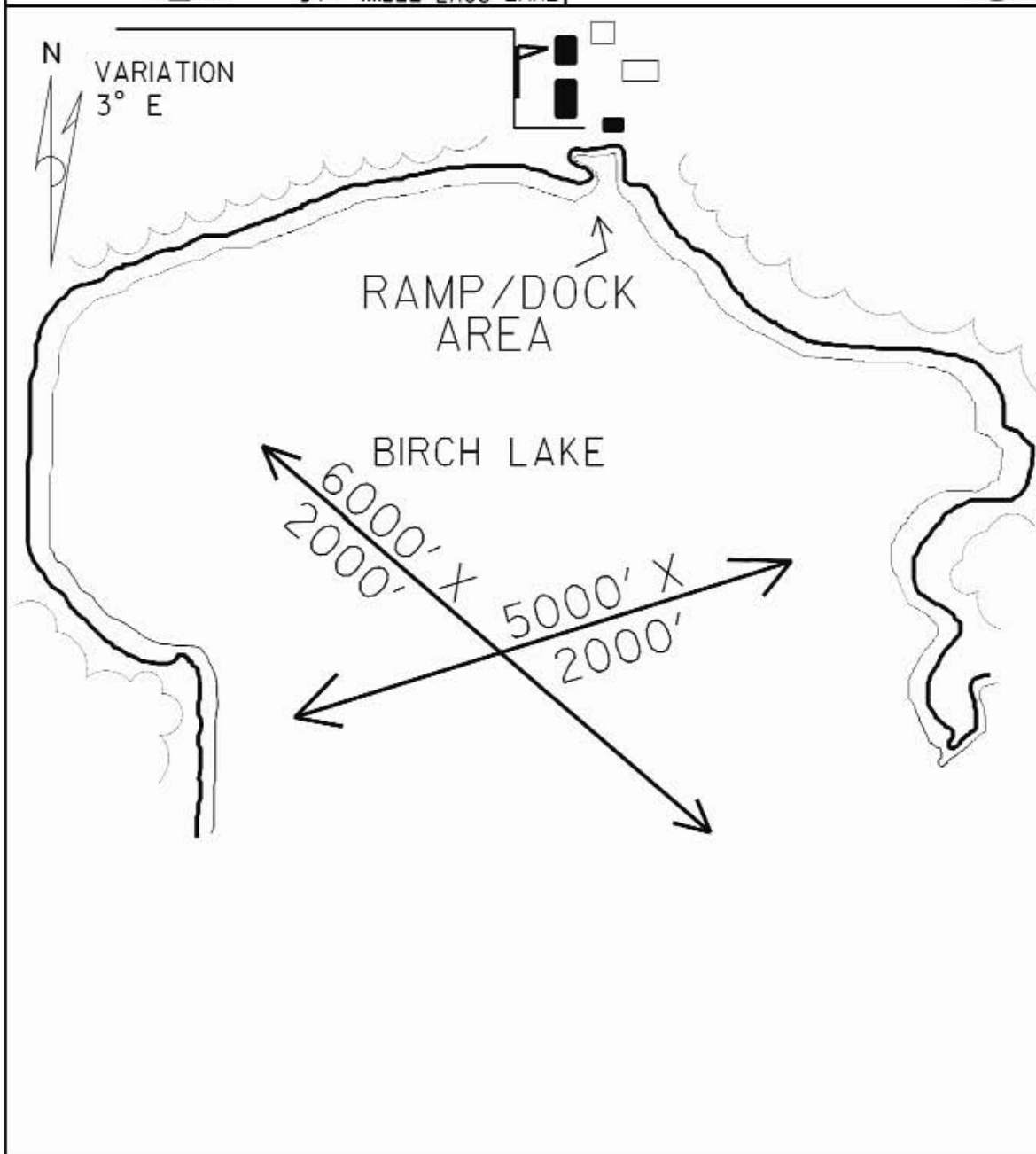
WATER ELEV. 1278'

(M69)

DEERWOOD



SEC. CH: TWIN CITIES
LAT: 46° 22.2'
LONG: 93° 48.8'
COMM: CTAF: 122.9
MPLS CTR: 118.05
TPA: 1900' (622')



BIRCH LAKE SEAPLANE BASE

DEERWOOD

Duluth - DYT

www.duluthairport.com/skyharbor.php

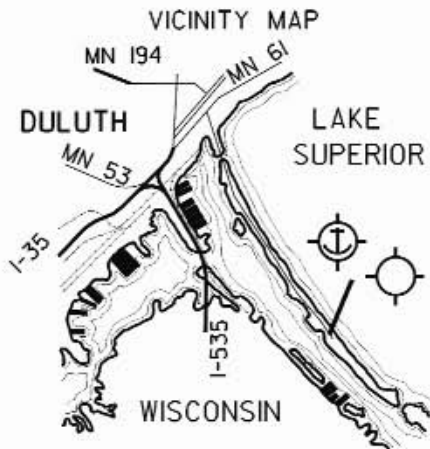


- Airport Manager:** Brian Madsen - 218-391-8073 - bmadsen@duluthairport.com
- Contact Person:** Brian Madsen - 218-391-8073 - bmadsen@duluthairport.com
- AWOS/ASOS:** 218-720-4886 - VHF 119.275
- MnWAS Loc/Hrs:** Arrival/Departure Building - 24 hours
- Attended:** All/All/0800-1700
- Fuel:** 100LL - available 24 hours with credit card
- After Hrs Service:** 218-391-8073
- FBO(s):** Duluth Airport Authority - 218-391-8073 - bmadsen@duluthairport.com
- Businesses:** Hangar 10 Aero - 218-310-2333 - hangar10aero@clearwire.net - www.hangar10aerosupply.com
Hatz Bantam Light Sport and Biplane - 218-310-2333 - mark@hatzbatam.com - www.hatzbantam.com -
Jonathan Aero - 218-625-4108 - 122.7 - jonaero@clearwire.net
Lake Country Air Service, LLC - 218-682-2818 - jjustad@tds.net - www.lakecountryairservice.com
- Ground Transport:** Taxis available; city bus at nearby park - ¼ mile; Duluth Transit - www.duluthtransit.com
- Food Service:** Soft drink vending machines
- Dining:** Grandma's Saloon & Deli - 218-727-4192 - 5 miles; Red Lobster - 218-722-7390 - 5 miles; Timberlodge - 218-722-2624 - 5 miles; Old Chicago - 218-720-2966 - 5 miles; Little Angie's Cantina & Grill - 218-727-6117 - 5 miles
- Lodging:** Comfort Suites - 218-727-1378 - 5 miles; Canal Park Inn - 218-727-8821 - 5 miles; Hampton Inn - 218-720-3000 - 5 miles; Hawthorn Suites - 218-727-4663 - 5 miles
The Inn on Lake Superior - 888-On-The-Lake - 5 miles
- Airport Events:** Ski-Plane/Wheel-Plane Fly-In - first Saturday in March
- Underwing Camp:** Yes
- Campgrounds:** Many in the Duluth Area
- Local Attractions:** Enger Golf Course - 218-723-3451 - 7 miles; Lake Superior; Canal Park; Grandma's Sports Garden; nature trail to Superior Ship Canal; Spirit Mountain; Great Lakes Aquarium; Lake Superior Zoo
- Comments:** National Weather Service - 218-729-6697; U.S. Customs - 218-720-5203; Duluth Airport Authority - www.duluthairport.com - daa@duluthairport.com; Airport of Entry; When Duluth approach is closed use MPLS CTR - 127.9

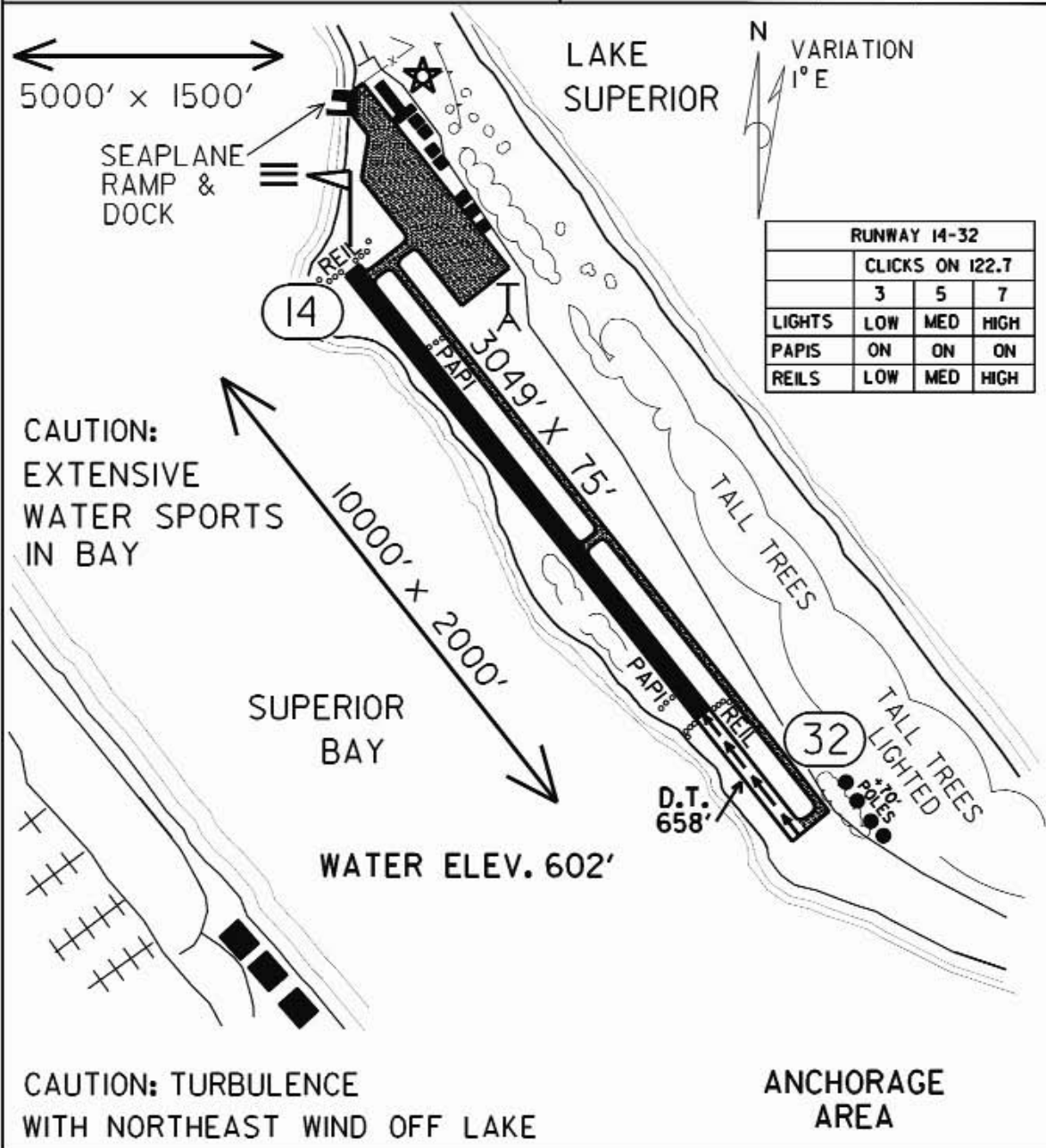
FIELD ELEV. 610'

(DYT)

DULUTH



SEC. CH: GREEN BAY NORTH
 LAT: 46° 43.3'
 LONG: 92° 02.6'
 COMM: CTAF: 122.7 (L)
 AWOS: 119.275 VHF
 DLH APP: 125.45
 DLH CLNC DEL: 124.8
 MPLS CTR: 127.9
 AIRPORT OF ENTRY
 PARACHUTE JUMPING AREA
 (DLH 140° AT 7 NM)
 TPA: 1600' (990'/998')
 APPROACH: NDB, RNAV, GPS

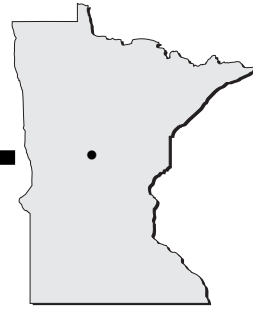


SKY HARBOR AIRPORT & SEAPLANE BASE

DULUTH

East Gull Lake

www.maddens.com



Airport Manager: Ben Thuringer -
218-855-5910

Contact Person: Ben Thuringer -
218-855-5910

AWOS/ASOS: None

MnWAS Loc/Hrs: None

Attended: Unattended

Fuel: None

After Hrs Service: None

FBO(s): None

Businesses: None

Ground Transport: None

Food Service: Yes

Dining: Madden's on Gull Lake - 218-829-2811
Madden Inn
Madden Lodge
Perfecto Pizza

Lodging: Madden's on Gull Lake - 218-829-2811
Madden Inn
Madden Lodge

Airport Events: MSPA Safety Seminar

Underwing Camp: No

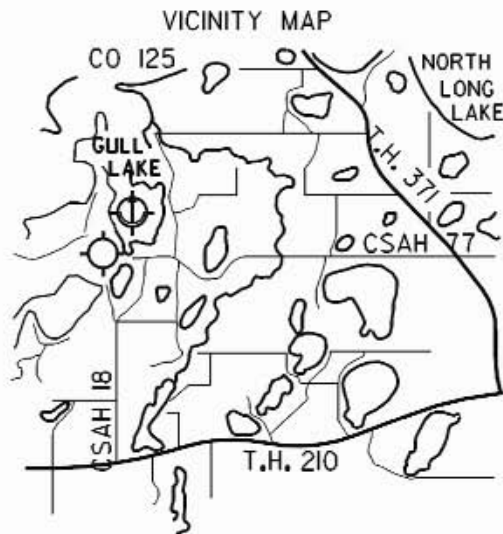
Campgrounds: None

Local Attractions: Madden's on Gull Lake Golf Course - 218-829-2811

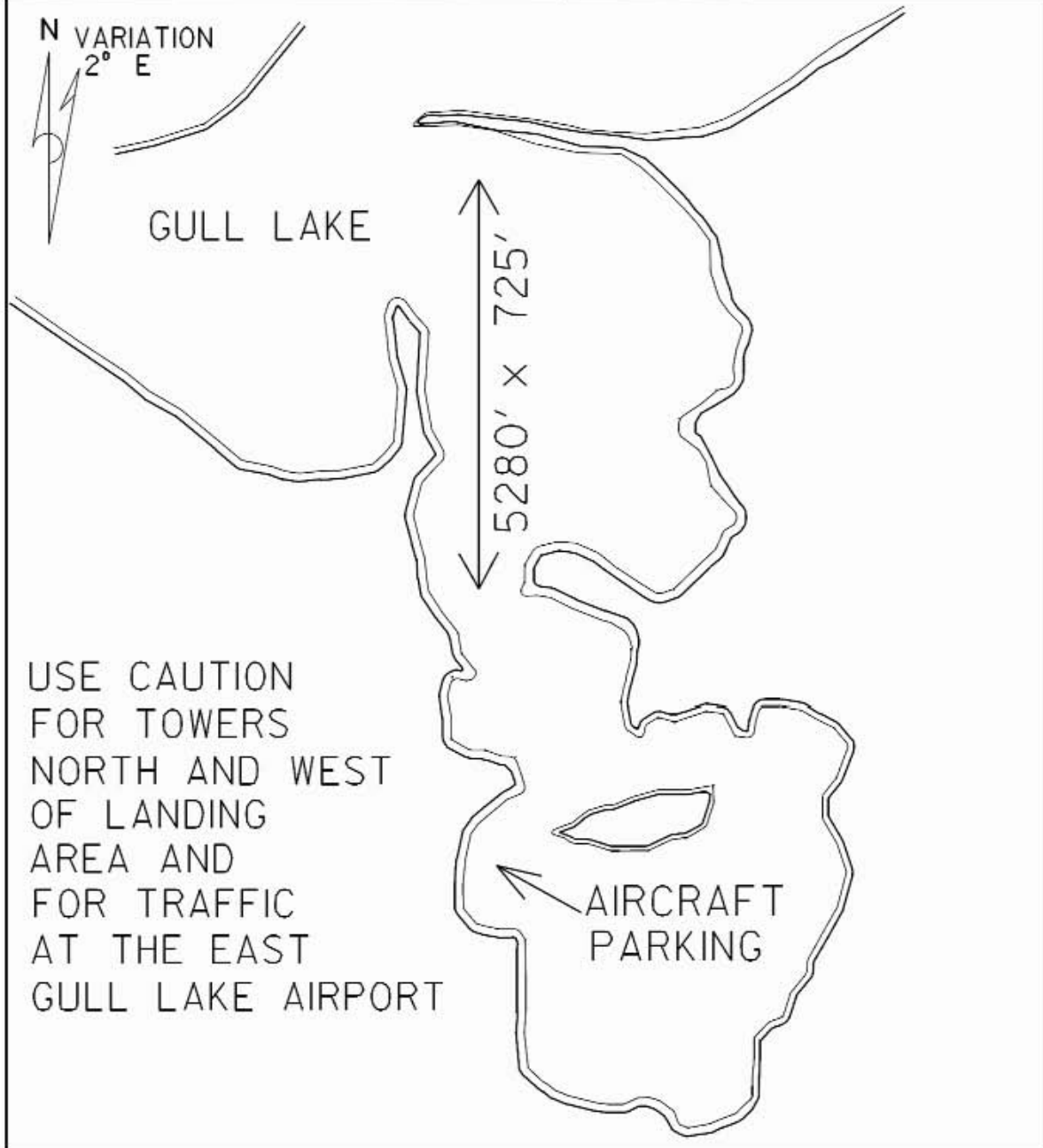
Comments: None

WATER ELEV. 1194'

EAST GULL LAKE



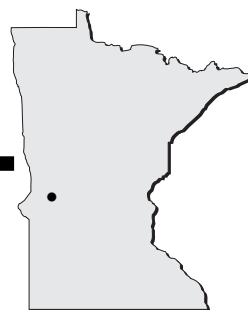
SEC. CH: TWIN CITIES (S)
LAT: 46° 23.8'
LONG: 94° 22.3'
COMM: CTAF: 122.9
MPLS CTR: 118.05
TPA: 2200' (1006')



STEAMBOAT BAY SPB

EAST GULL LAKE

Elbow Lake - Y63



- Airport Manager:** Joe LaRue - 218-685-6594 - joe@prairie-air.net
- Contact Person:** Joe LaRue - 218-685-6594 - joe@prairie-air.net
- AWOS/ASOS:** 218-685-6456 - VHF 118.075
- MnWAS Loc/Hrs:** Arrival/Departure Building - 24 hours
- Attended:** All/Mon-Fri/0700-1800, All/Sat/0800-1200
- Fuel:** 100LL - available 24 hours with credit card
- After Hrs Service:** 218-685-6594
- FBO(s):** Prairie Air, Inc. - 218-685-6594 - 122.9 - joe@prairie-air.net - www.prairie-air.net
- Businesses:** Freedom Sky Tours LLC - 218-731-1334 - 122.9 - msieckert@hotmail.com
- Ground Transport:** Courtesy car - call for key
Rainbow Rider - www.rainbowriderbus.com
- Food Service:** Catering available - 218-685-5100
- Dining:** Han's House - 218-685-4193 - 1 mile
Elbow Inn - 218-685-4041 - 1 mile
The Knotty Pine - 218-685-4242 - 1 mile
- Lodging:** Country Inn Motel - 218-685-4511 - ½ mile
- Airport Events:** Annual Fly-In - first weekend in August
- Underwing Camp:** Yes
- Campgrounds:** Tipsinah Mounds Campground - 218-685-5114 - 6 miles
- Local Attractions:** Tipsinah Mounds Golf Course - Pomme de Terre Lake Golf Course - 6 miles - 800-660-8642 - Holes: 18; campgrounds; Pomme de Terre Lake Flekkefest Celebrations - first weekend in August; Grant County Historical Museum; excellent fishing & hunting; snowmobiling - 120 miles of trails
- Comments:** Evening after hours phone - 208-755-5988
Arrival/Departure Building phone - 218-685-4905
FBO hours - Mon-Fri, 7:00 A.M. - 6:00 P.M.

Seaplane Operations:

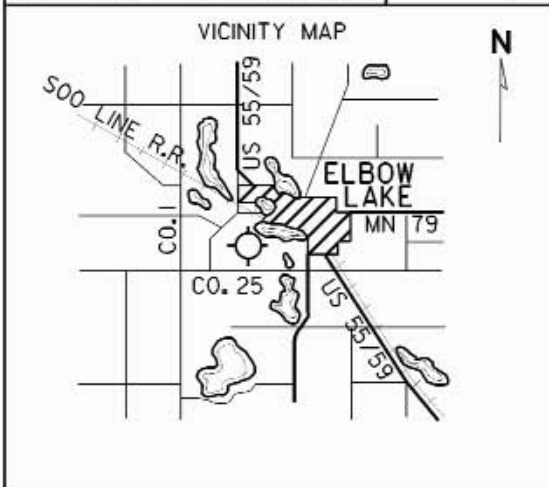
Any person desiring to use the Elbow Lake Seaplane Base must hold at least a Private Pilot Certificate with a seaplane rating and shall obtain the prior permission of the Elbow Lake airport manager for each landing and takeoff.

The Elbow Lake Seaplane Base shall not be used for air tours or air taxi operations and no training flights or multiple operations will be allowed at the Elbow Lake Seaplane Base.


WATER ELEV. 1205'

(Y63)

ELBOW LAKE



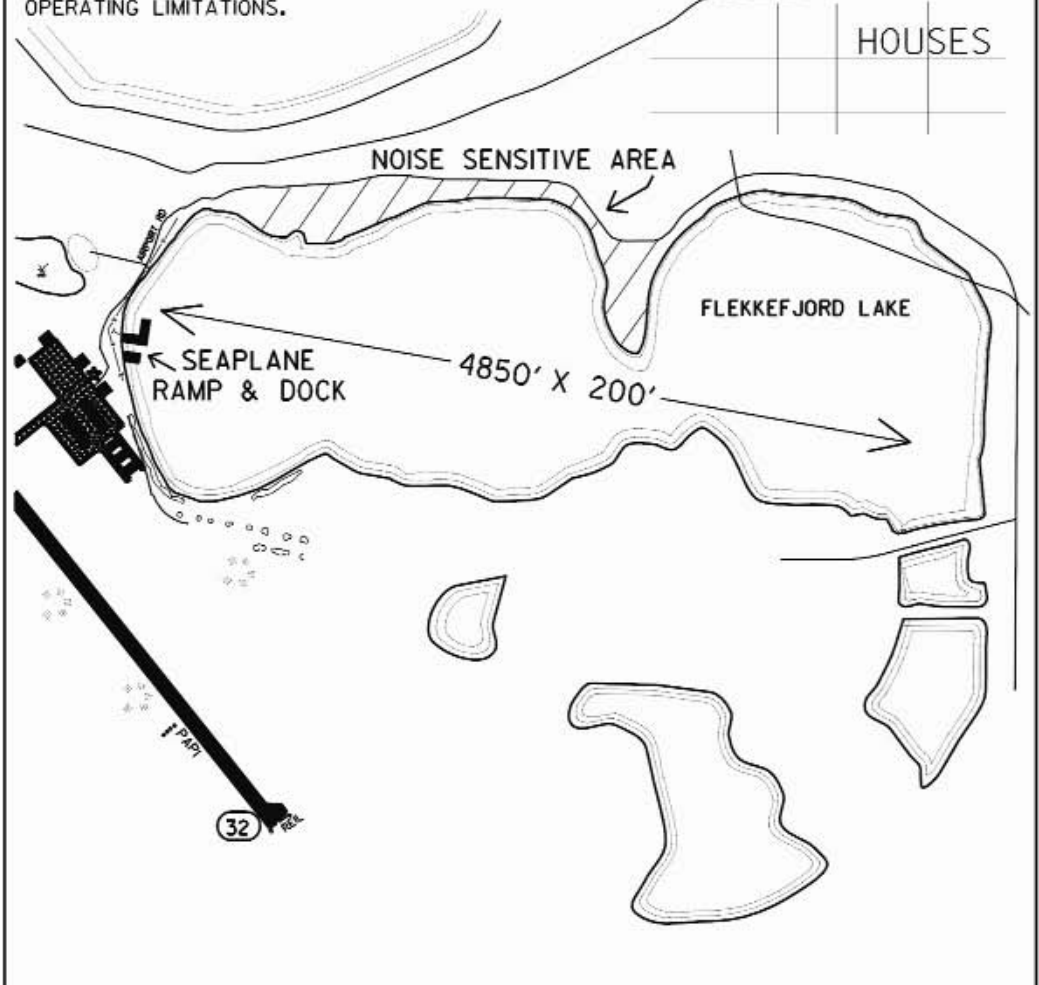
SEC. CH: TWIN CITIES (S)
 LAT: 45°59.2'
 LONG: 95°59.5'
 COMM: CTAF: 122.9 (L)
 AWOS: 118.075 VHF
 MPLS CTR: 126.1
 TPA: 2000' (795')



ALL SEAPLANE TRAFFIC OPERATING FROM THE ELBOW LAKE SEAPLANE BASE SHALL COMPLY WITH THE FOLLOWING TRAFFIC RULES:

1. SEAPLANE TRAFFIC WILL MONITOR AND MAKE TRAFFIC CALLS ON THE ELBOW LAKE AIRPORT CTAF.
2. AIRCRAFT USING WATERWAY 28 SHALL MAKE RIGHT TRAFFIC.
3. AIRCRAFT USING WATERWAY 10 SHALL MAKE LEFT TRAFFIC AND AVOID THE FINAL APPROACH TO RUNWAY 14.
4. THE SEAPLANE LANDING TRAFFIC PATTERN ALTITUDE SHALL BE 2000' (795' AGL).
5. SEAPLANE TAKEOFFS AND LANDINGS SHALL BE BETWEEN 7:00AM AND SUNSET.
6. AVOID TAKEOFFS AND LANDINGS OVER SHORELAND NOISE SENSITIVE AREA.

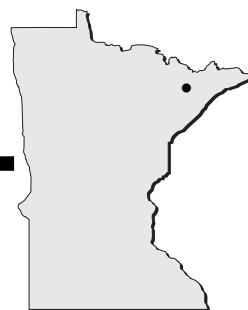
THE ELBOW LAKE POLICE SHALL ALSO HAVE THE RIGHT TO ENFORCE THE ABOVE OPERATING LIMITATIONS.



PRIDE OF THE PRAIRIE SEAPLANE BASE

ELBOW LAKE

Eveleth - 9Y5



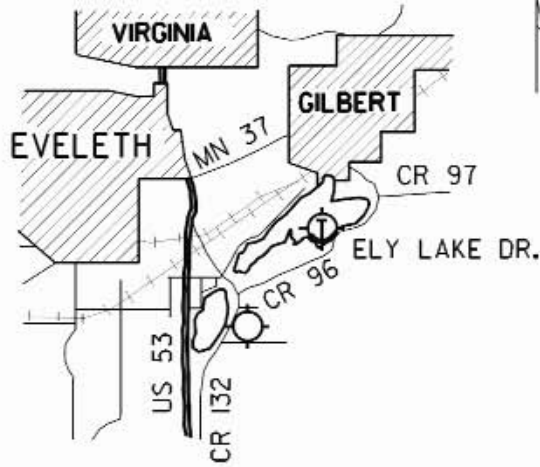
- Airport Manager:** Gary Ulman - 218-744-1428 - taconiteaviation@gmail.com
- Contact Person:** Gary Ulman - 218-744-1428 - taconiteaviation@gmail.com
- AWOS/ASOS:** 218-744-2369 - VOR 108.2
- MnWAS Loc/Hrs:** Lobby of Maintenance Hangar - 24 Hours - door code 1215
- Attended:** All/M-F/0800-1900, All/Sat/0800-1800, All/Sun/0900-1700
- Fuel:** 100LL - after hours call 218-258-3639
- After Hrs Service:** 218-258-3639
- FBO(s):** None
- Businesses:** Taconite Aviation, Inc. - 218-744-1428 - taconiteaviation@gmail.com
- Ground Transport:** Available upon prior request
Quad City Cab - 218-749-5000
C & M Taxi - 218-749-4000
Car Rental - Second Avenue Auto - 218-749-6883
- Food Service:** None
- Dining:** K & B Drive-In - 3 miles - 218-744-2772
Subway - 5 miles - 218-744-2673
Goodfellows - 5 miles - 218-744-9974
Numerous others-10 miles
- Lodging:** Super 8 - 218 744 1661 - 5 miles
AmericInn - 218-741-7839 - 10 miles
Holiday Inn Express - 218-550-5030 - 12 miles
- Airport Events:** Every February - Ski Plane Fly-In
- Underwing Camp:** Yes
- Campgrounds:** Eveleth Lake Park (on Ely Lake) - 2 miles
- Local Attractions:** Giants Ridge Golf Course - 20 miles - Holes: 18 - call for transportation; Eveleth Municipal Golf Course - 3 miles; Virginia Municipal Golf Course - 10 miles; Land of the Loon Festival - Mid-Summer; Hockey Hall of Fame; Taconite Mining tours & views; Ski-Plane Fly-In
- Comments:** Additional after hours phone - 218-969-3211
Private grass strip adjacent to airport
U.S. & Canadian sectional charts available
Credit cards accepted

WATER ELEV. 1376'

(9Y5)

EVELETH

VICINITY MAP



SEC. CH: GREEN BAY (N)

LAT: 47° 27.6'

LONG: 92° 28.6'

COMM: CTAF: 122.7

AWOS: 108.2 VOR

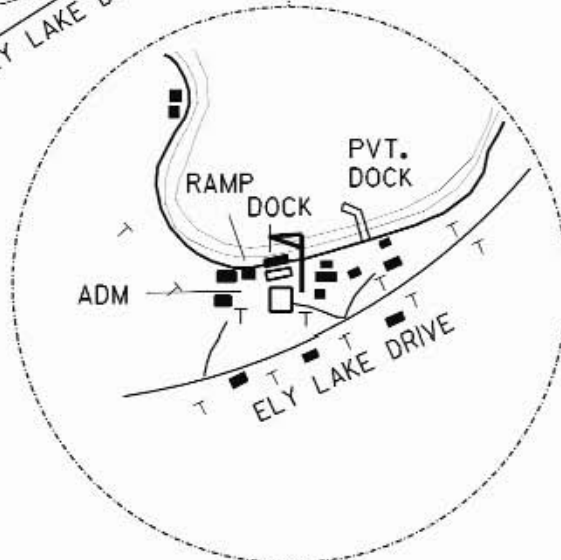
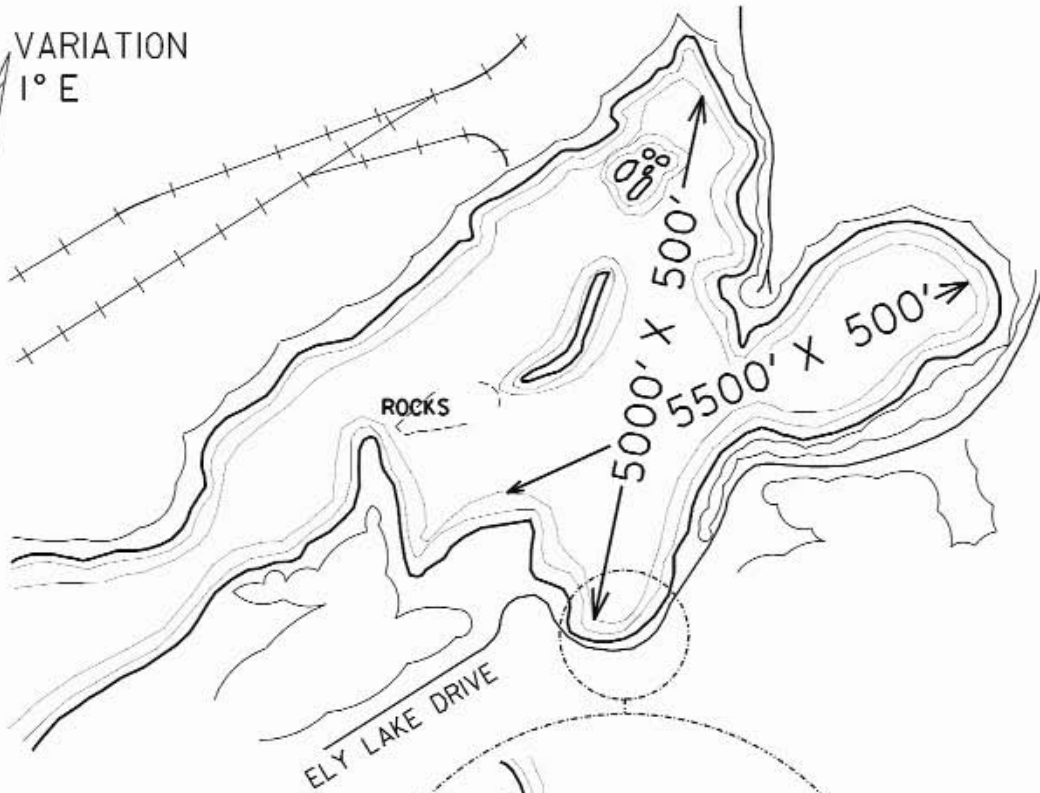
RCO FSS: 122.45

DULUTH APP: 125.45

TPA: 2176' (800')



VARIATION
1° E

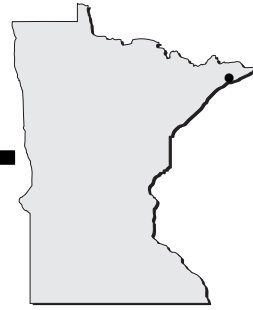


SKY HARBOR SEAPLANE BASE

EVELETH

Grand Marais - ØG5

www.royaero.com

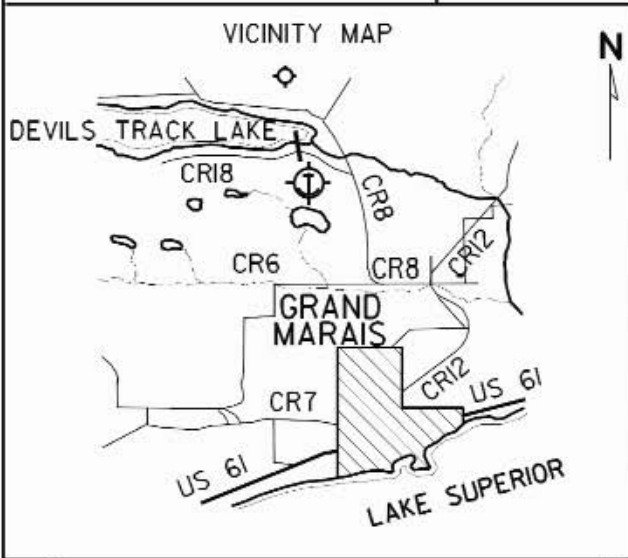


- Airport Manager:** Rodney Roy - 218-387-3024 - airport@boreal.org
- Contact Person:** Dottie & Rodney Roy - 218-387-3024 - airport@boreal.org
- AWOS/ASOS:** 218-387-1971 - VHF 119.925
- MnWAS Loc/Hrs:** Airport Arrival/Departure Building at CKC (main airport) 1 mile north - 24 hours
- Attended:** Unattended
- Fuel:** 100LL, Jet A - after hours call - 218-387-3024 or CTAF122.8
- After Hrs Service:** 218-387-2012
- FBO(s):** Roy Aero Service - 218-387-3024 - airport@boreal.org
- Businesses:** None
- Ground Transport:** None
- Food Service:** Vending
- Dining:** The Landing - ¼ mile
- Lodging:** The Landing - ¼ mile
- Airport Events:** None reported
- Underwing Camp:** No
- Campgrounds:** Pine Mountain Campground - ½ mile
Devil's Track Campground - 5 miles
- Local Attractions:** Gunflint Hills Golf Course - 4 miles
Superior National at Lutsen Golf Course - 20 miles
Harbor of Grand Marais
Hiking
Fishing
Boating
Mountain bike trails
- Comments:** Floating docks, access road & ramp
U.S. Customs Landing Rights Airport - May 15 - October 15 - advance notice required - 218-387-1148 (9:00 A.M.-5:00 P.M.) or 218-475-2244 (24 hours)
Boreal Forest web site - www.boreal.org

WATER ELEV. 1635'

(ØG5)

GRAND MARAIS



N

SEC. CH: GREEN BAY (N)

LAT: 47° 49.0'

LONG: 90° 23.0'

COMM: CTAF: 122.8

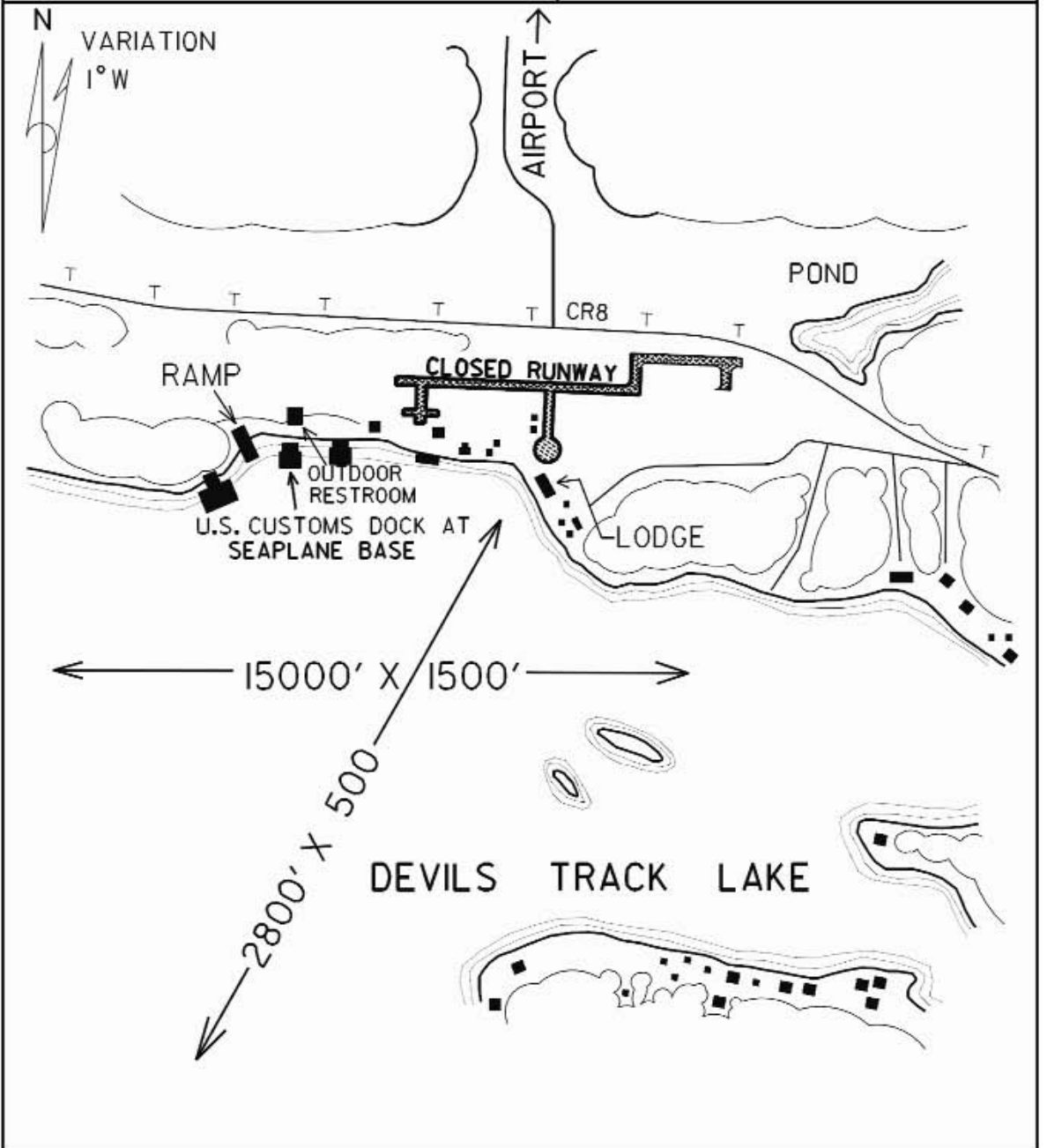
AWOS: 119.925 VHF

RCO FSS: 122.3

NDB: (CKC) 358

TPA: 2650' (1015')

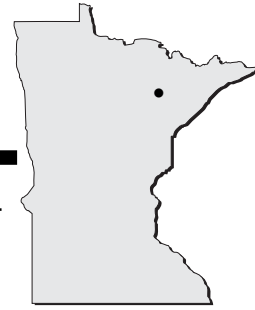
LANDING RIGHTS AIRPORT

GRAND MARAIS-COOK COUNTY SPB GRAND MARAIS

Hibbing - 9MNØ

www.rangeregionalairport.com

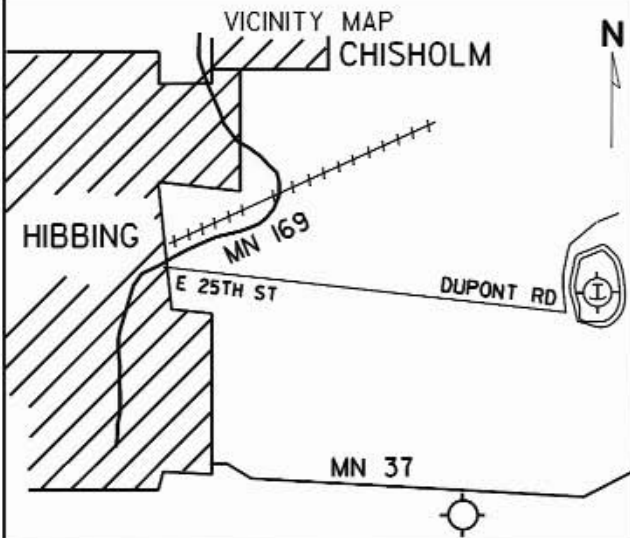


- Airport Manager:** Shaun Germolus - 218-262-3452 - shaun@rangeregionalairport.com
- Contact Person:** Barrett Ziemer - 218-262-3451 - chaa@rangeregionalairport.com
- AWOS/ASOS:** 218-263-8384 - VHF 126.425
- MnWAS Loc/Hrs:** NA
- Attended:** Unattended
- Fuel:** None
- After Hrs Service:** None
- FBO(s):** Hibbing Fueling Facility - 218-263-4353 - fuel@rangeregionalairport.com - www.rangeregionalairport.com
- Businesses:** TNT Airworks LLC - 218-263-4238 - tntairworksllc@msn.com - www.tntairworks.net
- Ground Transport:** Hibbing Taxi - 218-263-5065
ACAR - Auto Rental - 218-263-8943
Hertz - 218-263-6435
- Food Service:** None
- Dining:** Airway Inn - 218-263-9801 - 2 blocks
- Lodging:** Super 8 Motel - 218-263-8982 - 3 miles
Hibbing Park Hotel - 218-262-3481
- Airport Events:** None reported
- Underwing Camp:** No
- Campgrounds:** None reported
- Local Attractions:** Municipal Golf Course; Mesaba Country Club & Golf Course; Giants Ridge Golf & Ski Resort; Minnesota Discovery Center; Hull Rust Mine
- Comments:** Chisholm Area Chamber of Commerce - 800-422-0806
MnWAS located at airport - Hibbing Arrival/Departure Lobby
- Restrictions:**
1. Seaplane traffic will monitor and make traffic calls on the Range Regional (Hibbing) Airport CTAF.
 2. Aircraft landing at the airport shall have preference over seaplane traffic.
 3. Seaplane traffic shall fly a 500 foot AGL traffic pattern and avoid conflict with traffic landing at the Range Regional (Hibbing) Airport.
 4. Seaplane traffic departing to the South will make a left hand turn before Herman Road and remain north of the airport until safely clear of the airport traffic area.

WATER ELEV. 1351'

(9MNØ)

HIBBING

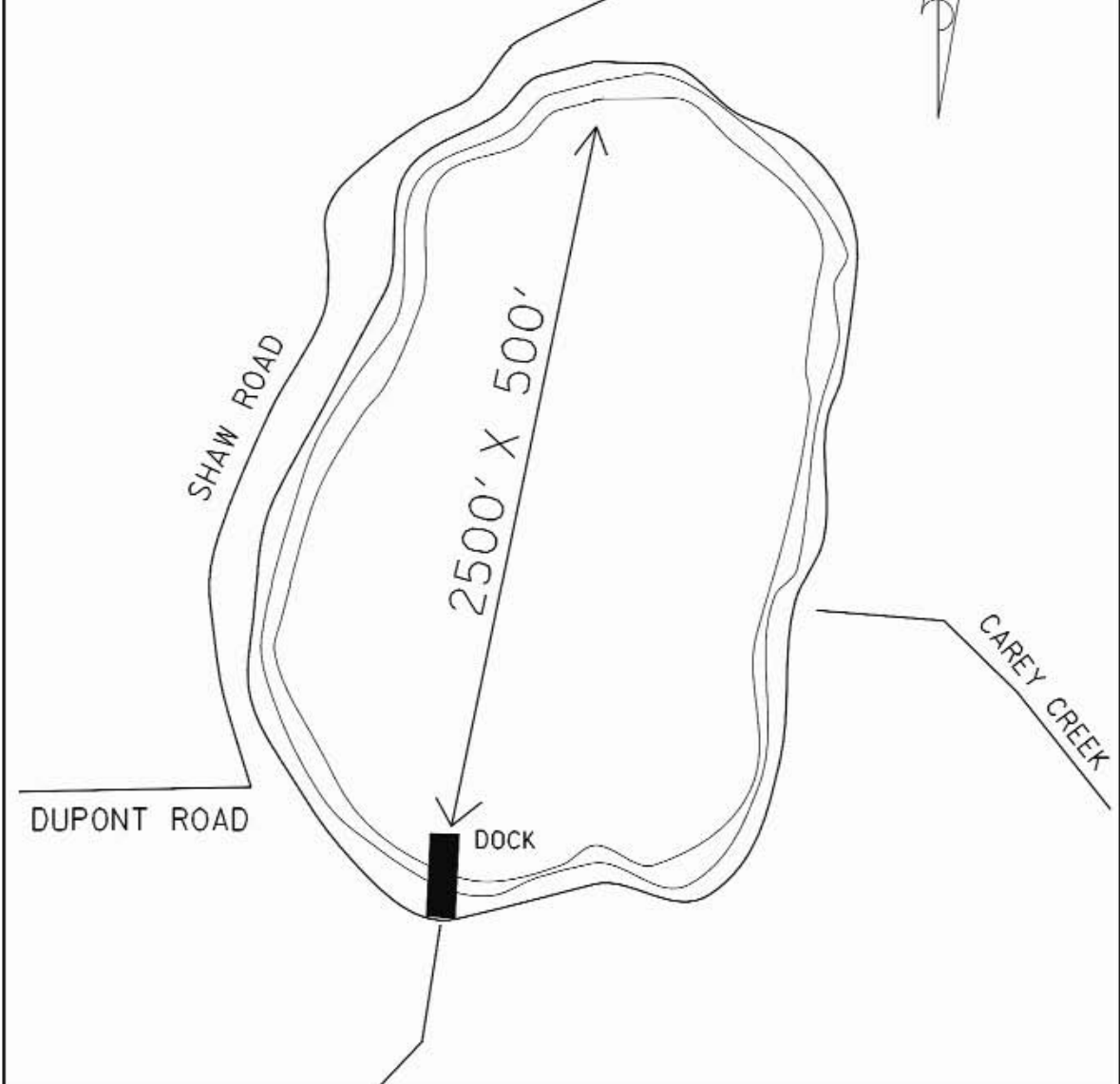
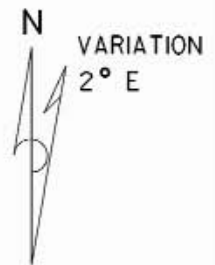


N ↑

SEC. CH: GREEN BAY
 LAT: 47° 25.1'
 LONG: 92° 49.7'
 COMM: CTAF: 123.0
 ASOS: 126.425 VHF
 TPA: 1851' (500')



ANY PERSON DESIRING TO USE CAREY LAKE SEAPLANE BASE MUST HOLD AT LEAST A PRIVATE PILOT CERTIFICATE WITH A SEAPLANE RATING AND SHALL OBTAIN THE PRIOR PERMISSION OF THE RANGE REGIONAL (HIBBING) AIRPORT MANAGER FOR EACH LANDING AND TAKEOFF.



CAREY LAKE SEAPLANE BASE

HIBBING

International Falls - Ø9I

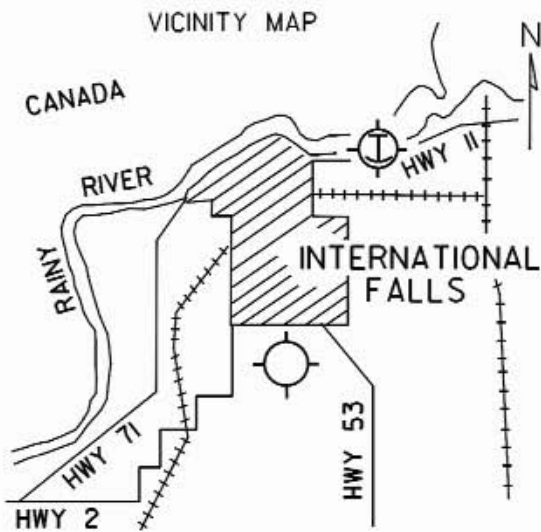
www.internationalfallsairport.com



Airport Manager: Thor Einarson - 218-283-4461
Contact Person: Thor Einarson - 218-283-4461
AWOS/ASOS: 218-285-2996 - VHF 120.0
MnWAS Loc/Hrs: NA
Attended: Unattended
Fuel: 100LL - call 218-283-4461 or CTAF 122.8
After Hrs Service: 218-283-4461
FBO(s): None
Businesses: None
Ground Transport: Arrowhead Transit - www.arrowheadtransit.com
City Cab - 218-283-8635
Food Service: None
Dining: INTERNATIONAL FALLS: Barney's Family Restaurant - 218-283-3333; Chocolate Moose Restaurant - 218-283-8888; Giovanni's - 218-283-2064; Lenard's AmericInn - 218-283-8000; Rose Garden Restaurant - 218-283-4551; Sandy's Place - 218-185-9108; Shorelunch Café - 218-185-7483; Dairy Queen - 218-283-3428; Domino's Pizza - 218-283-3444; Hardees - 218-283-9945; McDonald's - 218-283-9500; Subway - 218-283-4555
RANIER: Grandma's Pantry - 218-286-9108
ON RAINY LAKE: Almost Lindy's - 218-286-3364; Island View Lodge - 218-286-3511; Sha Sha Resort - 218-286-3241; Thunderbird Lodge - 218-186-3151
Lodging: INTERNATIONAL FALLS: Budget Host Inn - 218-283-2577; Days Inn - 218-283-8434; Falls Motel - 218-283-8434; Hilltop Motel - 218-283-2505; AmericInn - 218-283-8000; Northern Lights Motel - 218-283-2528; Super 8 Motel - 218-283-8811; TeePee Motel - 218-283-8494; Voyageur Motel - 218-283-9424
RANIER: Tara's Warf - 218-286-5699; Woody's Rainy Lake Resort - 218-286-5001
ON RAINY LAKE: Island View Lodge - 218-286-3511; Sha Sha Resort - 218-286-3241; Thunderbird Lodge - 218-286-3241
Airport Events: None reported
Underwing Camp: No
Campgrounds: INTERNATIONAL FALLS: Arnold's Campground & R.V. Park - 218-285-9100 - 3 miles; International Voyageurs R.V. Park - 218-283-4679; Riverside Court - 218-283-2839 - 3 miles
RAINY LAKE: Birch Point Campgrounds - 218-286-3414 - 3 miles; Camp Idlewood - 218-286-5551 - 4 miles
Local Attractions: Falls Country Club & Golf Course - 218-283-4491; Rainy Lake; Boise Paper Tours; Bronco Nagurski - Koochiching County Museum; Voyageurs National Park - 8½ miles
Comments: For fuel contact Einarson Flying Service, Inc. - 218-283-4461
National Weather Service - 218-283-8431
U.S. Customs - 218-283-2541 - contact FSS 123.6 15 minutes prior to landing and call before takeoff; area website - www.rainylake.org
City of International Falls Web Site - www.ci.international-falls.mn.us

WATER ELEV. 1110'

(09I) INTERNATIONAL FALLS



SEC. CH: TWIN CITIES (N)

LAT: 48° 36.4'

LONG: 93° 22.3'

COMM: CTAF: 122.8

ASOS: 120.0 VHF

RCO FSS: 123.6

MPLS CTR: 120.9

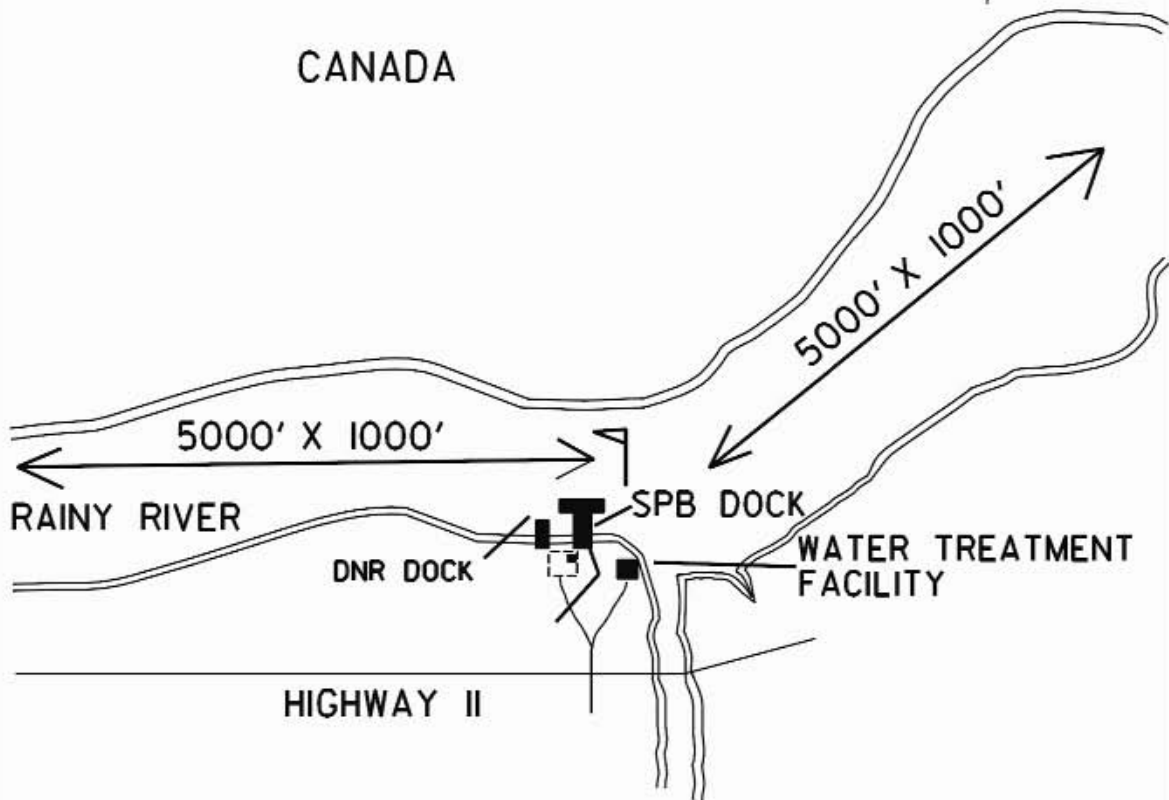

TPA: 1710' (600')

AIRPORT OF ENTRY



COMBINATION TO THE BUILDING IS 1215

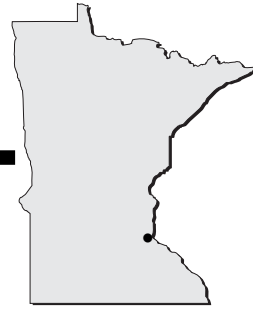
CANADA



INTERNATIONAL FALLS

INTERNATIONAL FALLS SPB INTERNATIONAL FALLS

Inver Grove Heights - Ø9Y



Airport Manager: Robert Wiplinger - 651-286-6612 - bwiplinger@wipaire.com

Contact Person: Robert Wiplinger - 651-451-1205 - bwiplinger@wipaire.com

AWOS/ASOS: No

MnWAS Loc/Hrs: NA

Attended: All/All/All

Fuel: 100LL, Jet A - contact FBO

After Hrs Service: None

FBO(s): Wipaire, Inc. - 651-451-1205 - bwiplinger@wipaire.com - www.wipaire.com

Businesses: None

Ground Transport: Taxi

Food Service: None

Dining: McDonald's - 3½ miles
Kentucky Fried Chicken - 3½ miles
Outback Steakhouse - 5½ miles
Major's - 5½ miles
Applebee's - 5½ miles
Emma Krumbie's - 5½ miles
Old World Pizza - 5½ miles

Lodging: Micro-tel - 651-552-0555 - 3 miles
AmericInn - 800-634-3444 - 3 miles
Country Inn & Suites - 651-450-1100 - 3 miles

Airport Events: None reported

Underwing Camp: No

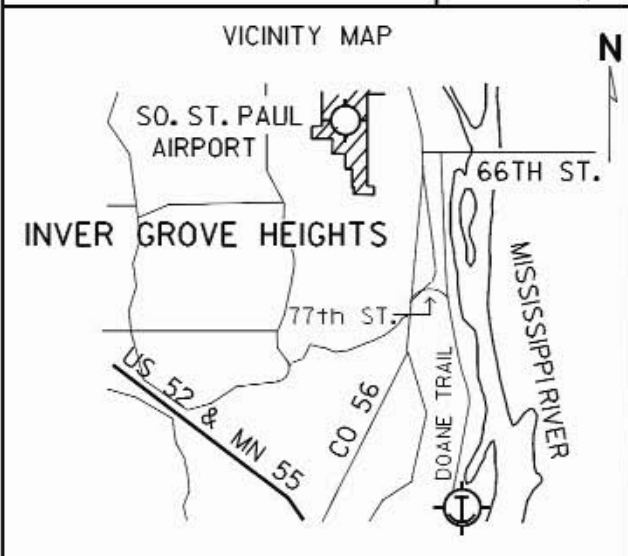
Campgrounds: None reported

Local Attractions: Inverwood Golf Course - 651-457-3667 - 3 miles -
Holes: 18
Movie theatre - 5½ miles
Fleming Field Airport - 3½ miles


Comments: None

WATER ELEV. 687'

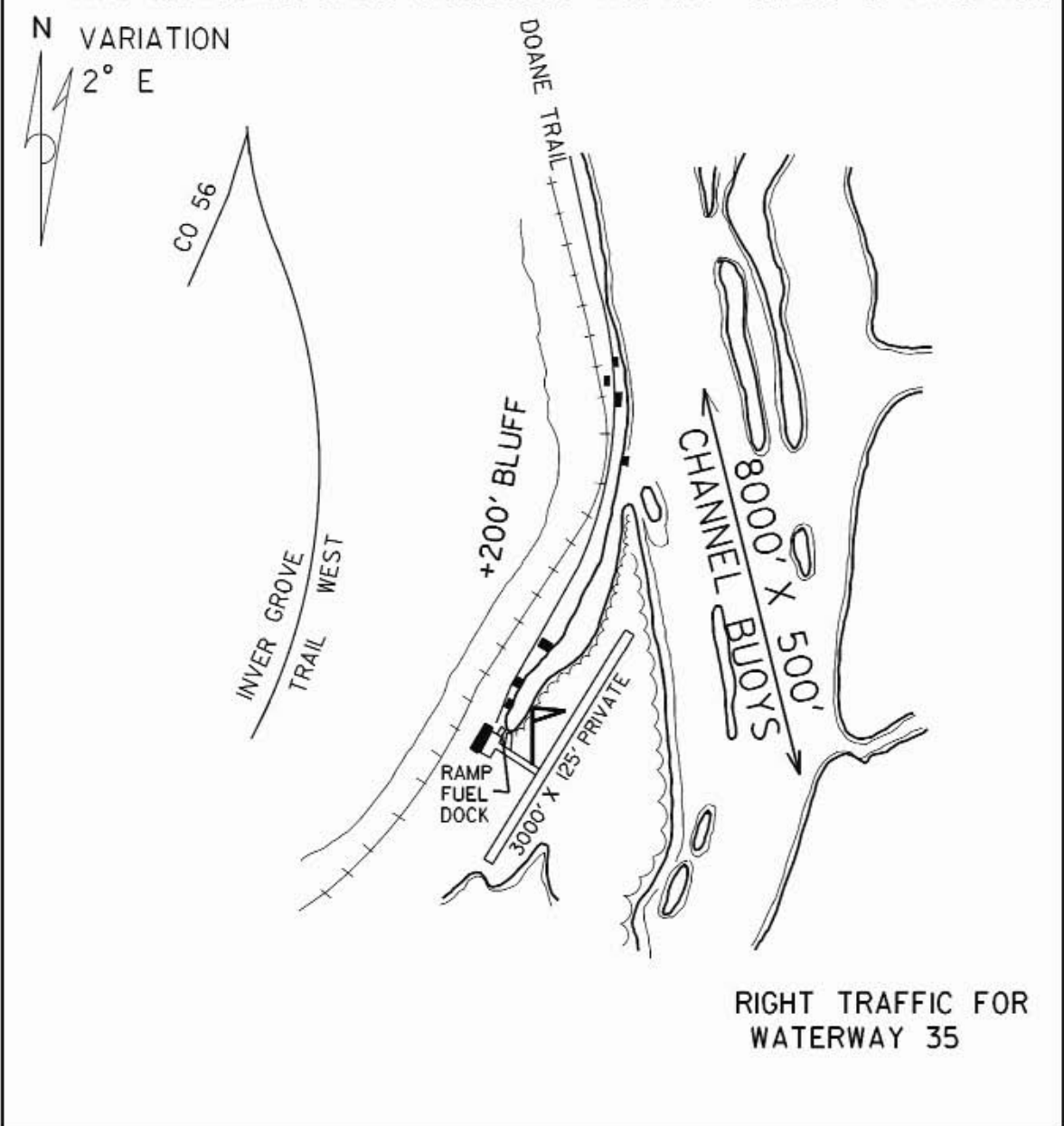
(Ø9Y) INVER GROVE HEIGHTS



SEC. CH: TWIN CITIES (S)
LAT: 44° 49.7'
LONG: 93° 00.5'
COMM: CTAF: 122.9
MPLS APP: 121.2
WATERWAY 35 RGT TFC
TPA: 1487' (800')



THIS SEAPLANE BASE UNDERLIES THE MSP CLASS "B" AIRSPACE

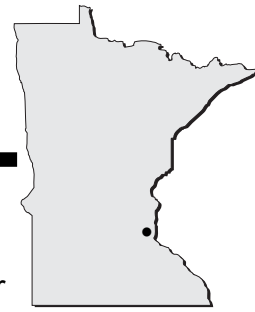


WIPLINE SEAPLANE BASE

INVER GROVE HEIGHTS

Lino Lakes - 8Y4

www.adventureseaplanes.com



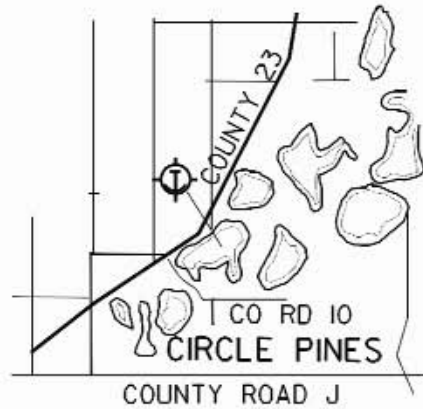
- Airport Manager:** Bruce R. Hanson - 651-780-4179
N70ky@yahoo.com
- Contact Person:** Bruce R. Hanson or Cherie Burger
651-780-4179 -
N70ky@yahoo.com
- AWOS/ASOS:** No
- MnWAS Loc/Hrs:** Main Office - same as attendance schedule
- Attended:** May-Oct/All/Dawn-Dusk
- Fuel:** 100LL - after hours call 651-792-4703
- After Hrs Service:** 651-792-4703
- FBO(s):** Seaplane Services, Inc. - 651-792-4703 - 122.9 -
seaplane@isd.net - www.seaplaneservices.com
- Businesses:** Adventure Bound Seaplanes, Inc. - 763-783-2498 -
fly@adventureseaplanes.com -
www.adventureseaplanes.com
- Ground Transport:** Yes
- Food Service:** None
- Dining:** Matthew's Family Restaurant - 1 mile; Ta's - 1 mile
Pizza Hut - 1 mile; Miller's On Main - 2 miles; Burger
King - 2 miles; Subway - 2 miles; McDonald's -
2 miles; Dairy Queen - 2 miles; Trappers Bar &
Restaurant (on the lake)
- Lodging:** Mounds View Inn - 5 miles; Comfort Inn - 1½ miles
- Airport Events:** Seaplane Pilots Annual Picnic - August
- Underwing Camp:** Yes
- Campgrounds:** On site; Rice Creek/Chain of Lakes Regional Park -
651-426-7564
- Local Attractions:** Chomonix Golf Course - 1 mile; canoeing; fishing;
Shoreview Community Center - 5 miles; public
library - 1 mile
- Comments:** Rice Lake Elementary School is on the south side of
the lake. Approach & departure to & from the west
contact Anoka Control Tower on 132.4. Make
approach & departure over adjoining lakes when
possible.

WATER ELEV. 880'

(8Y4)

LINO LAKES

VICINITY MAP



N
 SEC. CH: TWIN CITIES (S)
 LAT: 45° 09.0'
 LONG: 93° 07.0'
 COMM: CTAF: 122.9
 RCO FSS: 122.55
 MPLS APP: 126.5
 TPA: 1480' (600')



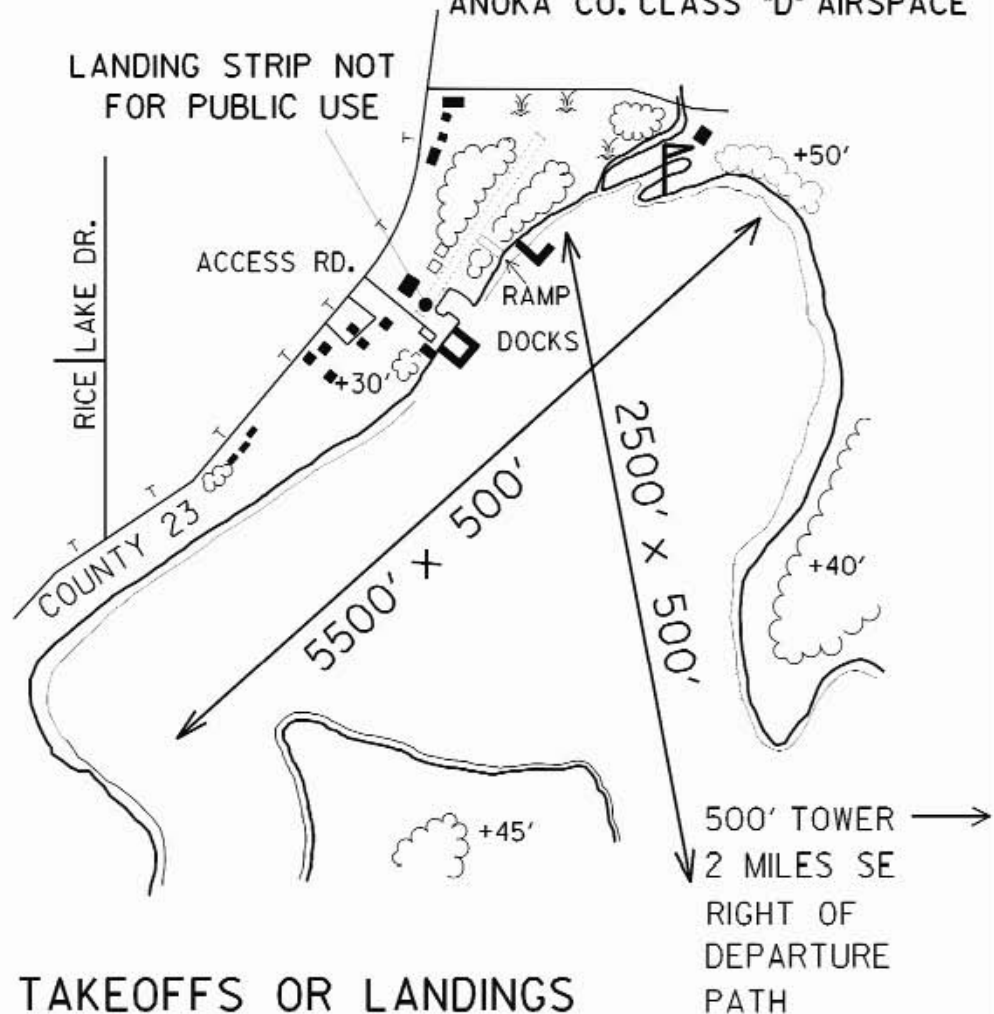
N



VARIATION
3° E

THIS SEAPLANE BASE UNDERLIES
 THE MPLS CLASS "B" AIRSPACE
 AND IS ADJACENT TO THE
 ANOKA CO. CLASS "D" AIRSPACE

LANDING STRIP NOT
 FOR PUBLIC USE

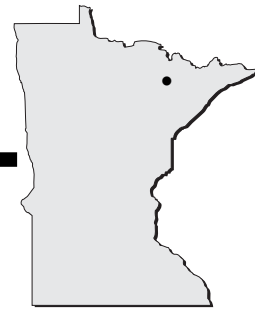


NO TAKEOFFS OR LANDINGS
 OVER RESIDENTIAL AREAS

SURFSIDE SEAPLANE BASE
 RICE LAKE

LINO LAKES

Tower - 12D



Airport Manager: Ed Majerle - 218-780-7862 - cityoftower@accessmn.com

Contact Person: Ed Majerle - 218-753-4070 - cityoftower@accessmn.com

AWOS/ASOS: No

MnWAS Loc/Hrs: Arrival/Departure Building - 24 hours

Attended: Unattended

Fuel: 100LL - available 24 hours with credit card

After Hrs Service: None

FBO(s): None

Businesses: Van Air, Inc. - 218-365-2331 - vanair@rangenet.com - www.flyvanair.com

Ground Transport: Fortune Bay Resort & Casino courtesy van - 218-753-6400
Airport courtesy van
Arrowhead Transit - www.arrowheadtransit.com

Food Service: None

Dining: Tower Café - 218-753-6045 - 1 mile
Benchwarmers - 218-753-5158 - 1 mile
Good Ole Days - 218-753-6097 - 1 mile

Lodging: Marjo Motel - 218-753-4851 - 1 mile
Tower Hotel - 218-753-2710 - 1 mile
Fortune Bay Resort & Casino - 218-753-6400

Airport Events: Annual Fly-In

Underwing Camp: No

Campgrounds: Hoodoo Point Campground - adjacent to airport

Local Attractions: Fortune Bay Resort & Casino - 218-753-6400
Lake Vermilion
Hoodoo Point Campground
Public beach 5 blocks from airport
Soudan Underground Mine
Fortune Bay Resort, Casino & Golf Course
Ironworld

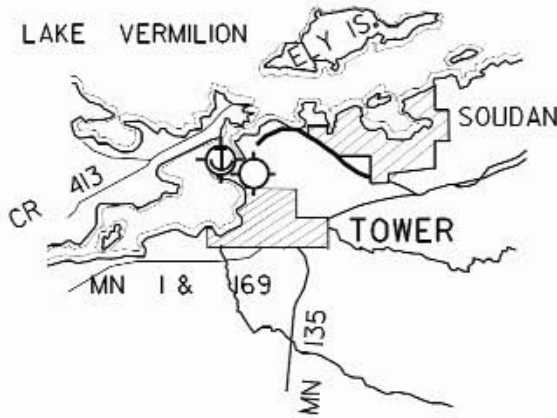
Comments: Self service fuel at both the seaplane base & airport
Tiedowns available
Float plane services - in & out of water
Additional contact email for manager/contact person - ejmajerle@gmail.com

FLD/WTR ELEV. 1358'

(12D)

TOWER

VICINITY MAP



N

SEC. CH: TWIN CITIES (N)

LAT: 47° 49.1'

LONG: 92° 17.5'

COMM: CTAF: 122.9

FSS: 122.45

OR 122IR 109.6T

TPA: 2160' (802')

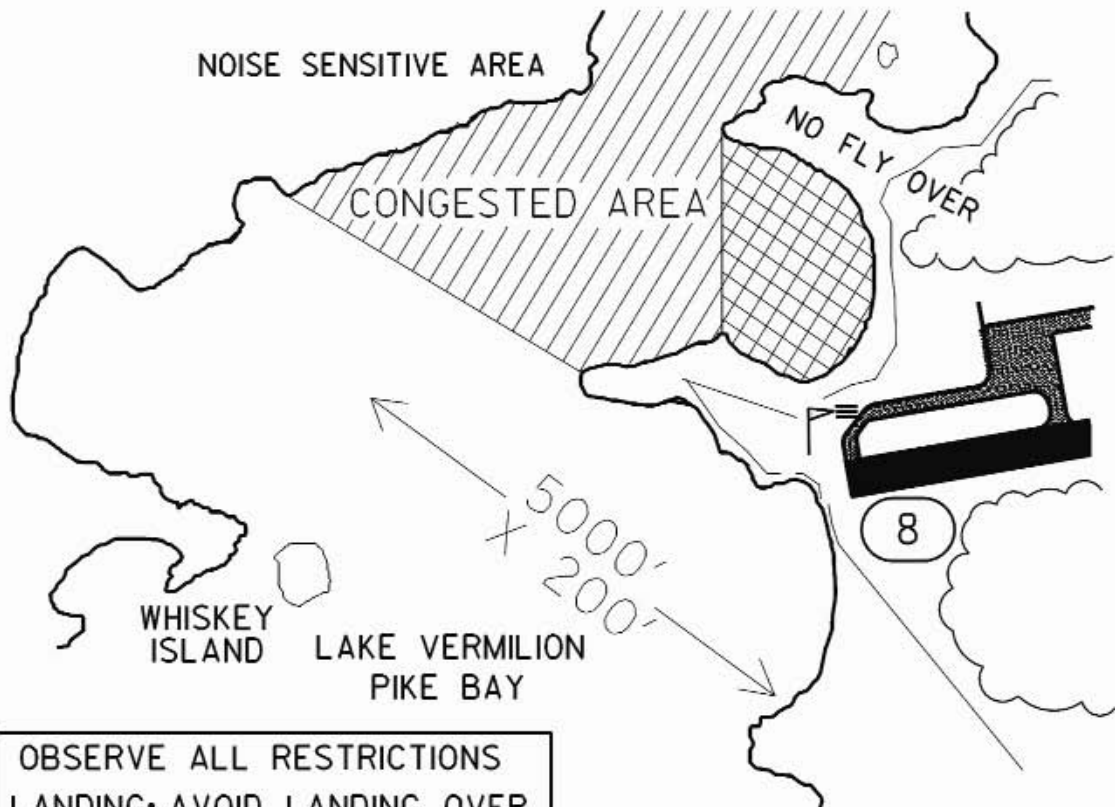
RWY 26 RGT TFC



N VARIATION



- XXX = NO LANDING OR TAKEOFF AREA
- /// = CONGESTED AREA =
STEP TAXIING AND LANDING AREA
NO TAKE OFFS
HEAVY BOAT TRAFFIC



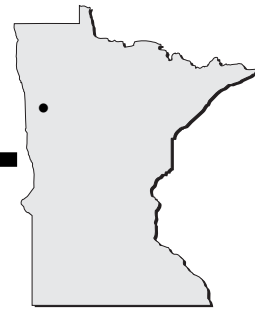
OBSERVE ALL RESTRICTIONS
 LANDING: AVOID LANDING OVER
 SHORELAND, NOISE
 SENSITIVE AREA
 TAKEOFF: USE SEALANES
 AT ALL TIMES

TOWER SEAPLANE BASE & MUNICIPAL AIRPORT

TOWER

Waubun - M49

www.jollyfisherman.com

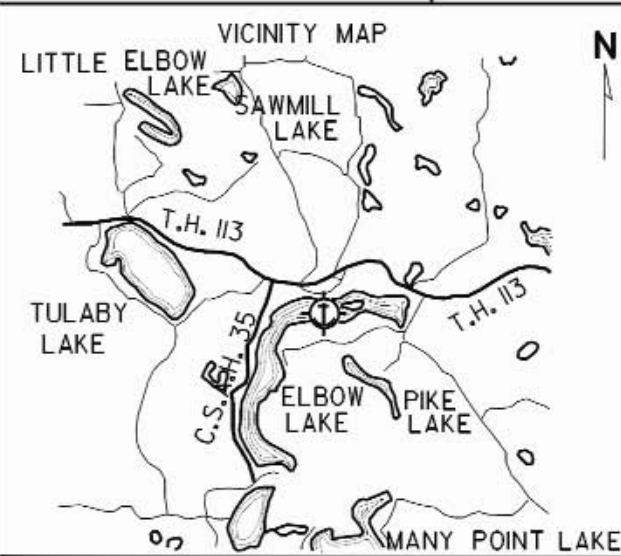


Airport Manager: Anne Buelow - 701-388-8042 - ann_buelow@msn.com
Contact Person: Anne Buelow - 701-388-8042 - ann_buelow@msn.com
AWOS/ASOS: No
MnWAS Loc/Hrs: NA
Attended: May-Oct/All/Daylight, Nov-Apr/Unattended
Fuel: None
After Hrs Service: None
FBO(s): None
Businesses: None
Ground Transport: Mahnommen County Heartland Express - www.mahnomencounty-mn.org/heartland_express.html
Food Service: Microwave food
Frozen pizza
Dining: 10 miles
Lodging: 15 cabins at seaplane base
Airport Events: None reported
Underwing Camp: No
Campgrounds: Across the lake
Local Attractions: Golf course - 30 miles
Big Elbow Lake
Comments: None

WATER ELEV. 1499'

(M49)

WAUBUN



N

SEC. CH: TWIN CITIES (N)

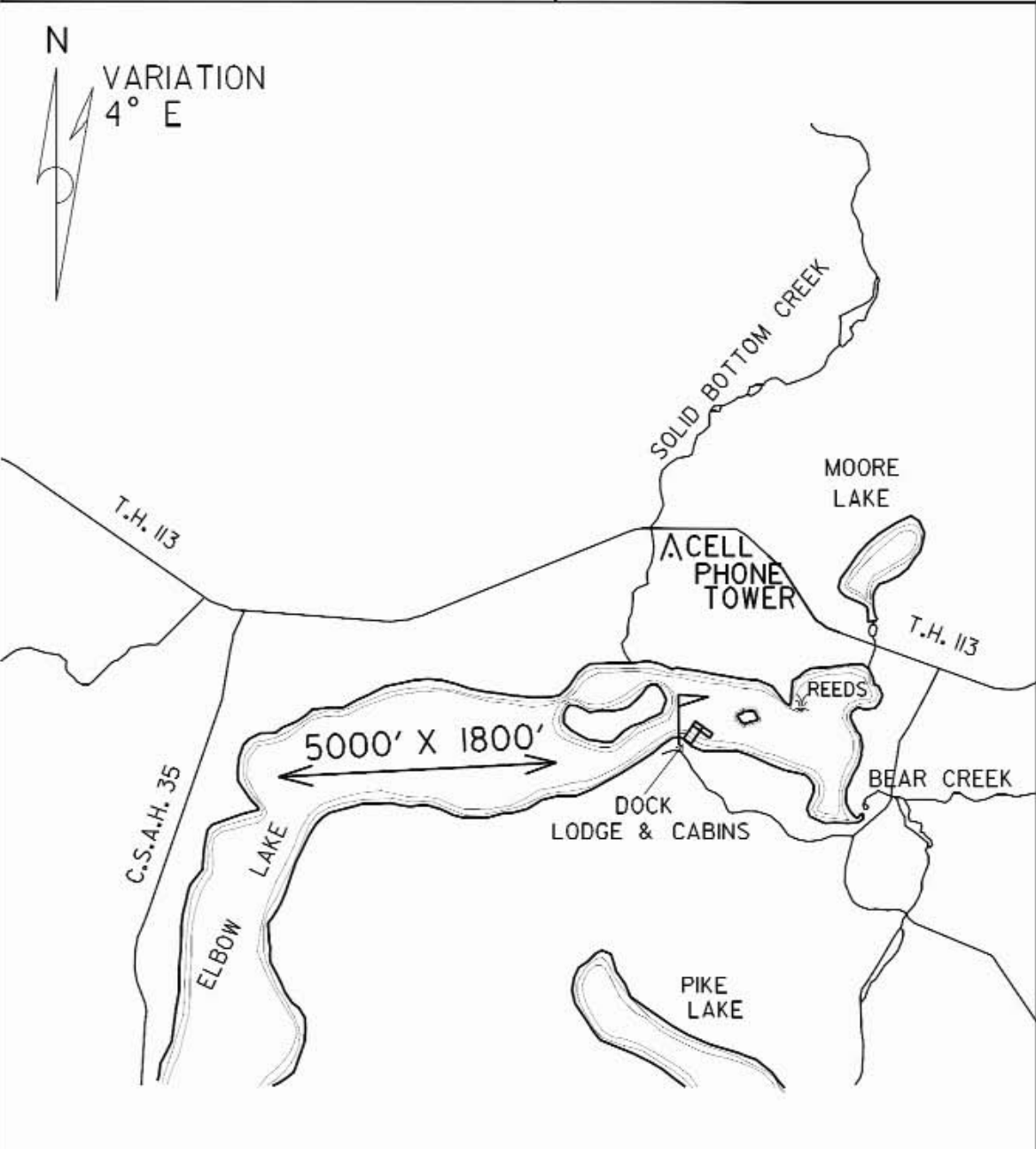
LAT: 47° 08.6'

LONG: 95° 31.7'

COMM: CTAF: 122.9

FSS: 122.IR 110.6T 122.5

TPA: 2300' (801')



JOLLY FISHERMAN SEAPLANE BASE

WAUBUN