



Trunk Highway Bridge Improvement Program

(Per Minn. Statute 165.14,
subdivision. 1-7)

January 2012

Prepared by the Minnesota
Department of
Transportation Office of
Capital Programs and
Performance Measures
and Bridge Office

Your Destination...Our Priority





Trunk Highway Bridge Improvement Program Chapter 152

(Per Minn. Stat. 165.14, Subd.6)

January 19, 2012

Prepared by the Minnesota Department of Transportation
Office of Capital Programs and Performance Measures
And Bridge Office

TABLE OF CONTENTS

Report Costs	Page 4
Executive Summary	Page 5
<ul style="list-style-type: none">• Project and scope of the report• Project status changes• Tier system	
Chapter 152 Bridge Inventory	Page 6
Scheduling	Page 9
Analysis of Requirements and Recommendations for Changes	Page 10
<ul style="list-style-type: none">• Structurally deficient bridges• Newer fracture critical bridges• Historic fracture critical bridges• Tier system• Other factors considered in delivering projects	
Bicycle and Pedestrian Accommodations	Page 11
Prioritization of Subsequent Trunk Highway Bridge Projects	Page 11
Abbreviations and Definitions	Page 13
Minnesota Statute 165.14, Subdivisions 1-7	Page 15
Chapter 152 Bridge Inventory Report	Page 20-27
Chapter 152 Bridge Program Statewide Map	Page 29
Chapter 152 Bridge Program District Maps	Page 30-38

395 John Ireland Boulevard
Saint Paul, Minnesota 55155-1899

Phone: 651-366-3798
Toll-Free: 1-800-657-3774
TTY, Voice or ASCII: 1-800-627-3529

www.dot.state.mn.us

To request this document in an alternative format, please contact MnDOT's Affirmative Action Office at 651-366-4718 or 1-800-657-3774 (Greater Minnesota); 711 or 1-800-627-3529 (Minnesota Relay). You may also send an e-mail to ADArequest.dot@state.mn.us.

Cost of completing this report

The estimated costs associated with the preparation of this report are:

Staff Time	\$	15,000
Reproduction Costs	\$	750

Executive Summary

Purpose and scope of the report

This Trunk Highway Bridge Improvement Program Report is submitted by the commissioner of the Minnesota Department of Transportation in response to the requirements specified in Minn. Stat. 165.14. This is the fourth Trunk Highway Bridge Improvement Program Report submitted to the Minnesota Legislature. The Statewide Transportation Planning Report, as required in Subd. 5 of this statute, was submitted in August 2009. The information in this report is current as of November 2011.

All of the bridge projects in this report have been identified in a master bridge list that was developed on March 1, 2008 (revised on April 23, 2008) and identified 172 bridges that met the criteria established in Minnesota Laws 2008, Chapter 152. This bridge program is intended to place an emphasis on those bridges classified as either structurally deficient or fracture critical. Of the 172 bridges identified, an estimated 120 bridges, funded as part of the Chapter 152 program, will be under contract to be replaced or rehabilitated by June 30, 2018. The remaining bridges were either under construction at the time the program was established; classified as "Tier 3" under the priority system and were not required to be funded as part of the program (although many were already programmed for work); privately owned; or have been determined to not need work other than routine maintenance until after June 30, 2018.

Project Status Changes

The status of the 172 bridges is as follows:

- 65 bridges substantially complete (ie open to traffic)
- 12 other bridges to be complete by the end of the 2012 construction season
- 65 bridges scheduled to be under contract for repair or replace in 2013-2018
- 27 bridges judged to need only routine maintenance until beyond 2018
- 3 bridges are either privately owned or do not carry state trunk highway traffic

Tier System

The legislation included a tier system to prioritize bridges. All bridges inventoried have been classified as a Tier 1, 2 or 3 bridge, where Tier 1 is the highest priority tier. Unless the commissioner identifies a reason for proceeding otherwise, all bridge projects within a higher tier must to the extent feasible be selected and funded in the approved state transportation improvement program, before commencing bridge projects in a lower tier. This can occur at any stage in the project development process: during bid solicitation, contract negotiations or construction, or at completion.

- A. Tier 1.** Consists of any bridge in the program that has an average daily traffic count greater than 1,000 and a sufficiency rating that is at or below 50; or is identified by the commissioner as a priority project.
- B. Tier 2.** Consists of any bridge that is not a Tier 1 bridge, and is classified as fracture critical, or has a sufficiency rating that is at or below 80.
- C. Tier 3.** Consists of any other bridge meeting the program criteria (structurally deficient) that is not a Tier 1 or Tier 2 bridge.

The Bridge Office and the Office of Capital Programs and Performance Measures have met with all of the districts at the time the program was established to review their Tier 1 and Tier 2 bridge projects. They worked together to identify the needed improvement for each bridge (rehabilitation, redeck, minor maintenance or replacement). The outcome of those meetings provided the districts with the ability to determine project scopes, cost estimates and preliminary construction dates associated with the identified bridge improvements. The scopes and cost estimates for the bridge projects were completed in December 2008 and are updated yearly since 2009. There are several major bridges included in this program for which ownership is shared with Canada, Wisconsin or North Dakota. For the purposes of this report, only Minnesota's cost share of those bridges has been reported.

Chapter 152 Bridge Inventory

A bridge inventory has been included in this report with the following information:

- Bridge Number
- County
- MnDOT District
- Route number
- Facility carried and feature crossed
- National Bridge Inspection Standards condition ratings (deck, superstructure, substructure)
- Bridge classification(s): structurally deficient, fracture-critical or functionally obsolete
- Sufficiency rating
- Year built
- Average daily traffic count
- Load (operating) rating
- Length
- Deck area
- Main span type
- Brief description of the work planned
- Total project costs
- Year or range of years in which the work is planned
- Any necessary notes on the bridge regarding the history of bridge maintenance and inspection report findings, engineering judgments with respect to the safety or condition of the bridge or any other factors specifically identified by the commissioner

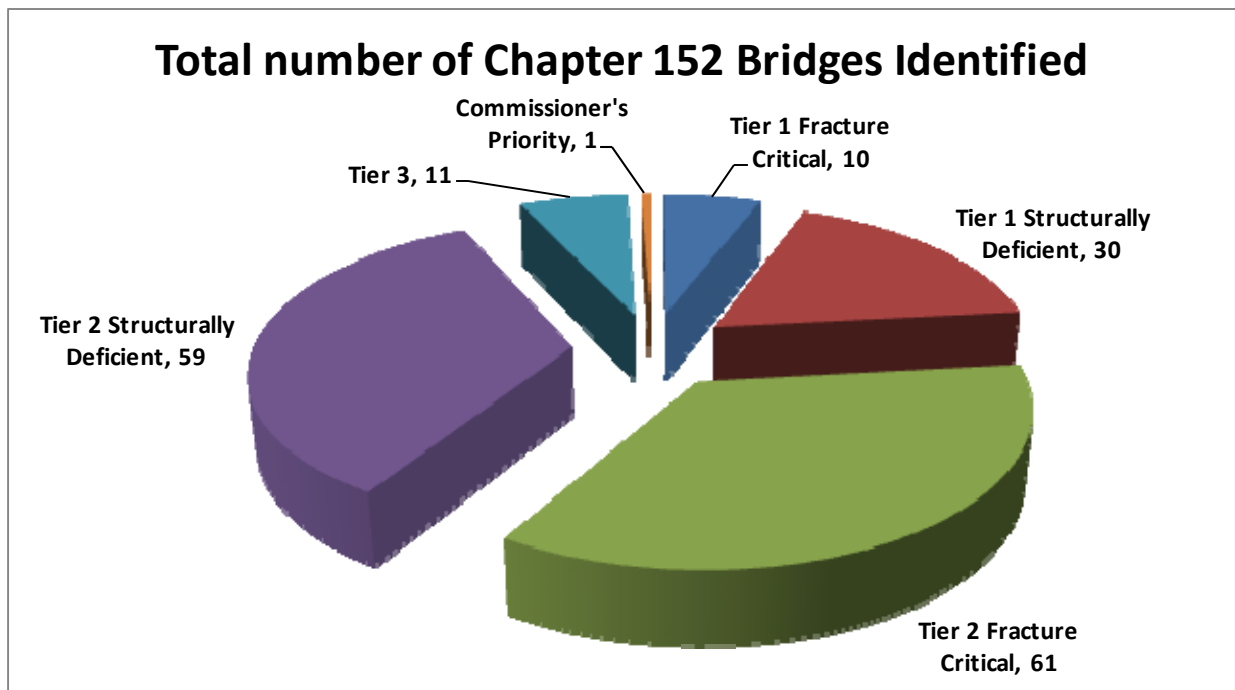
Projects that are within the four-year State Transportation Improvement Program have a Total Project Cost Estimate associated with them. Projects planned for outside of the STIP time frame have a Total Project Cost Estimate range identified.

In accordance with the legislative intent, MnDOT will accomplish the following by June 30, 2018:

- Tier 1: Of the 10 fracture critical bridges (as of 3/1/08), all will be replaced, renovated or under construction.
- Tier 1: All 30 of the structurally deficient bridges that are not fracture critical (as of 3/1/08) will be replaced, renovated or under construction.
- Tier 2: Of the 61 fracture critical bridges (as of 3/1/08), it is estimated that 12 will be replaced. Of the remaining fracture critical bridges, 19 will be repaired or

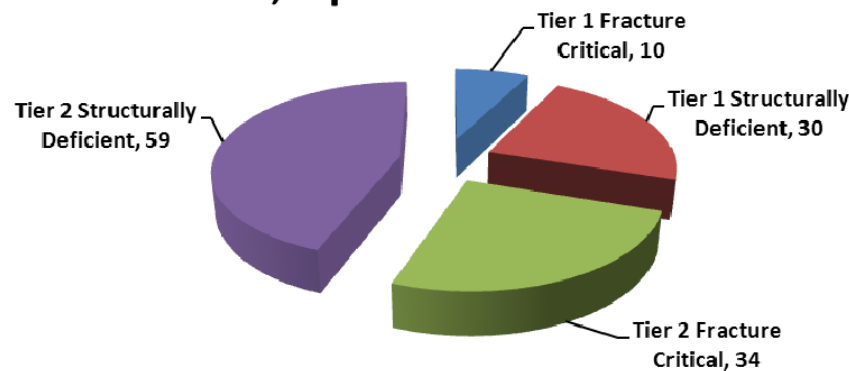
renovated, three are currently under study to determine if they will be replaced or rehabilitated, and three are privately owned or do not carry trunk highway traffic. The remaining Tier 2 Fracture Critical bridges that are not being repaired or replaced within this 10-year program have performed well and are only in need of routine maintenance at this time. Some of these bridges are planned for replacement just beyond 2018.

- Tier 2: Of the 59 structurally deficient bridges (as of 3/1/08), all will be scheduled for replacement or repair based on load posting status, maintenance history, condition and sufficiency ratings.
- Tier 3: Of the 11 structurally deficient bridges, replacements will be prioritized based on load posting status, maintenance history and condition ratings. ***Tier 3 bridges are not required to be addressed under Minnesota Laws 2008, Chapter 152 by June 30, 2018.***
- Commissioner Priority – one load-posted bridge (neither structurally deficient nor fracture critical) was added to this program as a Commissioner Priority.
- Additional bridges that become structurally deficient during the next decade will be programmed for replacement or repaired as needed or as funding allows.



Revised April 23, 2008

Number of Tier 1 and Tier 2 Bridges to be rehabilitated, replaced or under construction



It is MnDOT's intent to deliver the Tier 1 and Tier 2 bridges identified in the Master List dated March 1, 2008 (revised April 23, 2008), recognizing that as this program matures, additional bridges may need to be addressed.

Newer bridges were designed and fabricated with improved details for resistance to fatigue. Steel specifications in the mid-1970s have required steel "toughness" properties that provide resistance to fatigue. A Fracture Critical Plan, published in 1978 by the American Association of State Highway and Transportation Officials, was also used to fabricate bridges using improved welding techniques for assembly.

Assumptions that were made that may affect this program include:

- Current appropriation schedule over 10 years of bond funds does not match exactly the current schedule of bridge improvements, which creates a negative balance in the program. Redistribution of bond appropriation may be needed to match the current bridge schedule and estimates.
- Current projection of inflation rates were used to inflate current cost estimates to year of construction or mid-year of construction for multi-year, large-scale bridges. Large-scale bridges are bridge projects that have a construction cost exceeding 50 percent of the annual Area Transportation Partnership's federal funding target. There were 13 large-scale bridges identified in the inventory. The inventory spreadsheet for these bridges is shown on next page. TH 99 over the Minnesota River in St. Peter will be rehabilitated in place and is no longer considered a large-scale bridge project.
- Schedule changes of any individual large-scale bridge may require a shift in schedule for one or more of the other large-scale bridges.
- Current bridge conditions were used to develop this program. Significant changes in bridge conditions may affect the order and magnitude of funding needed to deliver this program.
- One-time, near-term funding allocations may affect the completion schedule of the Chapter 152 Bridge Improvement Program.

As better information is provided on these assumptions, any negative change could adversely impact the bridge program and potentially delay MnDOT's ability to deliver this entire program by June 30, 2018.

Chapter 152 Large-Scale Bridge Projects				
Name/Location	County	District	Bridge No.	Replacement Status
DeSoto, in St. Cloud TH23 over Mississippi River & Riverside Dr.	Stearns	3	6748	Replacement complete
Robbin-Drayton TH11 over Red River of the North	Kittson	2	6690	Replacement complete
Hastings US61 over the Mississippi River, RR, Streets	Dakota	Metro	5895	Replacement underway
Lafayette US52 over the Mississippi River, RR & Streets	Ramsey	Metro	9800	Replacement underway
Dresbach I-90 over the Mississippi River	Winona	6	9320	Replacement planned for FY 2013
St. Peter TH99 over the Minnesota River	LeSueur	7	4930	Rehabilitation planned for FY 2013*
Cayuga I-35 over Cayuga Street & BNSF RR	Ramsey	Metro	6515	Replacement planned for FY 2013
St. Croix River Crossing in Stillwater TH36 over the St. Croix River	Washington	Metro	4654	Replacement planned for FY 2014, pending congressional exemption
Winona TH43 over the Mississippi River, RR, Streets	Winona	6	5900	Rehabilitation or Replacement planned for FY 2014
Sorlie Bridge, E Grand Forks US 2B over the Red River of the North	Polk	2	4700	Rehabilitation or Replacement planned for FY 2018
TH72 over the Rainy River in Baudette	Lake of the Woods	2	9412	Rehabilitation or Replacement planned for FY 2018
Red Wing US63 over Mississippi River & CP Rail	Goodhue	6	9040	Rehabilitation or Replacement planned for FY 2018
New Ulm TH14 over the Minnesota River	Brown	7	9200	Replacement planned for FY 2018

* TH 99 over the Minnesota River in St. Peter will be rehabilitated in place and is no longer considered a large-scale bridge project.

Scheduling

Scheduling of projects will occur according to the following priorities:

- 1) Bridge projects currently programmed in the 2012-15 STIP will be delivered as planned.
- 2) Large-scale bridges will be scheduled considering bond availability, project delivery, bridge remaining life and condition.
- 3) Other bridge projects will be scheduled in 2016-20 as follows:
 - Remaining bridges replaced generally in order of tiers. Within the tiers, projects generally were ranked in the following priority:
 - a) Load posted
 - b) History of maintenance issues or inspection findings
 - c) Condition Code Four or less for superstructure
 - d) Condition Code Four or less for substructure

- e) Sufficiency rating less than 50
- f) Permit restricted
- g) Sufficiency rating less than 80
- h) Functional class: principal arterials before others

Analysis of Requirements and Recommendations for Changes

Per Minn. Stat. 165.14, subdivision 6, the commissioner is to report on the adequacy and efficacy of (1) the program requirements under subdivision 3, and (2) the prioritization requirements under subdivision 4.

The program requirements under subdivision 3 require the commissioner to develop an inventory of bridges on the trunk highway system in Minnesota that are classified as Fracture Critical or Structurally Deficient, or constitute a priority project. In determining whether a bridge is a priority project, the commissioner may consider national bridge inventory condition codes, bridge classification as Functionally Obsolete, the year in which the bridge was built, the history of bridge maintenance and inspection report findings, the average daily traffic count, and engineering judgments with respect to the safety or condition of the bridge.

Structurally Deficient Bridges

Prior to the enactment of this legislation, Structurally Deficient bridges were considered for replacement or rehabilitation as a part of programming and planning bridge projects. Prioritization occurred using the same criteria established in this legislation. For further discussion on prioritization, refer to the "Scheduling" section above.

Newer Fracture Critical Bridges

Only certain Fracture Critical bridges have been considered by the commissioner to be programmed or planned for replacement within the time frame of this program. Many Fracture Critical bridges on the trunk highway system were built after the mid-1970s, when the engineering community came to know more about steel fatigue. These newer bridges were designed and fabricated with improved details for resistance to fatigue. Steel specifications in the mid-1970s required steel "toughness" properties that provide resistance to fatigue. A Fracture Control Plan published in 1978 by AASHTO also served as a guide for fabricating bridges using improved welding techniques for assembly. Many of these bridges need only regularly scheduled maintenance or minor repairs within the time frame of this program and are not recommended by the commissioner for replacement until they near the end of their usable life. For this reason, the commissioner has taken a broad interpretation of the legislation to allow specific bridges to remain in service if the reasons are documented.

Historic Fracture Critical Bridges

MnDOT has coordinated with the Federal Highway Administration to implement this program. Per the requirements of Section 106 of the National Historic Preservation Act, addressing older fracture critical bridges eligible for the National Register of Historic Places has required an in-depth study of the feasibility to rehabilitate these bridges, prior to moving forward with a replacement project. As a part of these rehabilitation feasibility studies, MnDOT has examined the potential of retrofitting fracture critical structures in order to provide load path redundancy, which is feasible for some types of fracture critical bridges. In other cases, such as truss bridges, retrofit schemes examined have not provided designs that will yield the 75-year service life expected from such a large

investment. Additionally, some of the schemes examined would provide visual impacts that render the structure ineligible for the National Register. As with newer fracture critical bridges described above, historic fracture critical bridges are also being considered as candidates for the use of the legislation that would allow the commissioner to keep specific bridges in continued service.

Tier System

Prioritization parameters under subdivision 4 require the commissioner to classify all bridges in the program into Tier 1, 2, or 3 bridges, where Tier 1 is the highest priority tier. Unless the commissioner identifies a reason for proceeding otherwise, before starting bridge projects in a lower tier, all bridge projects within a higher tier must, if feasible, be selected and funded in the approved State Transportation Improvement Program, at any stage in the project development process, during bid solicitation, in contract negotiation, while under construction, or through completion. The prioritizing criteria listed in the legislation for each tier is part of the criteria the commissioner has used to prioritize bridges prior to the legislation, with the exception that the commissioner has not categorized bridges in tiers. Since the Chapter 152 program has been implemented based on MnDOT's interpretation and understanding of the intent of the legislation, MnDOT has found the tier system workable and has no changes to suggest to its adequacy and efficacy.

Other Factors Considered in Delivering Projects

Due to the large program and complexities involved with delivering large bridge projects requiring engineering, public involvement, environmental process, right of way acquisition, permits, utilities relocation, etc., not all Tier 1 bridges will be under construction prior to addressing Tier 2 bridges, but they are all currently in some stage of project development.

Bicycle and Pedestrian Accommodations

Legislation passed during the 2010 session requires all bridge projects funded under this program in fiscal year 2012 or later must include bicycle and pedestrian accommodations if both sides of the bridge are located within a municipality or the bridge links a pedestrian way, shared-use path, trail or scenic bikeway. Bicycle and pedestrian accommodations are not required if a comprehensive assessment demonstrates that there is an absence of need or there is a reasonable alternative within one-quarter mile of the bridge project. Bicycle and pedestrian accommodations are being implemented in accordance with the requirements of the legislation.

Prioritization of Subsequent Trunk Highway Bridge Projects

Legislation passed during the 2010 session requires expansion of the current planning process to include risk-based criteria for project identification outside of the Chapter 152 Bridge Improvement Program. The intent of introducing risk assessments is to provide a comprehensive look at factors that affect likelihood of a service interruption and impacts of the service interruption to the traveling public. Risk assessment process considers the following factors: condition of the deck, condition of the superstructure, condition of the substructures, age, fracture criticality, scour susceptibility, geometric factors, special

vulnerabilities, traffic volume, heavy commercial traffic, detour length, and highway classification.

MnDOT has developed a new process called Bridge Replacement and Improvement Management to incorporate the risk assessment tool. BRIM has been developed and calibrated and is starting to be used in the planning of bridge improvements and replacements. The BRIM process consists of three steps: identifying improvement needs, ranking each bridge based on the Bridge Planning Index, and conducting an expert review. Improvement needs are developed based on bridge inspection and inventory data for each individual bridge using the expected deterioration of each bridge. The result is a draft list of bridge needs including cost and schedule. The next step incorporates the Bridge Planning Index (BPI) that applies the principles of risk assessment to the planning process that includes the factors mentioned previously. The BPI rates each individual bridge from 0 (highest priority) to 100 (lowest priority). The last step in the BRIM process is the expert review with the MnDOT District offices. This step allows those local experts, with a more intimate knowledge of their bridges, the opportunity to ensure the projects are programmed appropriately based on the local transportation needs, scope or schedule.

MnDOT's next steps are to further define the expert review process by meeting with the MnDOT Districts and make final changes or improvements based on the feedback collected. The updated bridge improvement needs will be used as a basis for planning investments in state trunk highway bridges.

Abbreviations and Definitions

ADT = Average daily traffic

Bridge Length = Length of bridge (from abutment to abutment)

Bridge Number = Unique bridge number assigned to a specific bridge

CH 152 Work Planned = Type of work planned for bridge

Chap. 152 Tier = Classification created by the Legislature - See Executive Summary

Condition (NBIS Rating) = National Bridge Inspection Standards Rating given to a part of a bridge to identify its condition

Construction Year Planned = Estimated year construction is to begin

County = County

Deck Area = Total bridge deck area (square feet)

Deck = Deck rating

District = MnDOT construction district

Feature Crossed = Feature being crossed by bridge

Fracture Critical (Y=Yes, N=No) = A fracture-critical bridge typically has a steel superstructure with load (tension) carrying members arranged in a manner in which, if one fails, the bridge would collapse. Examples of fracture critical bridges are two-girder bridges or truss bridges. The classification of fracture critical does not mean the bridge is inherently unsafe.

Functionally Obsolete (Y=Yes, N=No) = A functionally obsolete bridge is one that was built to standards that no longer meet the minimum federal clearance requirements for a new bridge. These bridges are not automatically rated as structurally deficient, nor are they inherently unsafe. Functionally obsolete bridges include those that have sub-standard geometric features such as narrow lanes, narrow shoulders, poor approach alignment or inadequate vertical under clearance. The classification functionally obsolete is also a term used as a priority status for federal funding eligibility.

Load (Operating) Rating = Load ratings based on the operating rating level generally describe the maximum permissible live load to which the structure may be subjected. Allowing unlimited numbers of vehicles to use the bridge at operating level may shorten the life of the bridge.

Main Span Type = Type of main span superstructure

Notes = Notes on a specific bridge

OL = Overlay

PT = Paint

RDK = Re-deck

Rehab = Rehabilitation

RE-OL = Re-overlay

Route Number = Trunk Highway, US Highway or Interstate on which project is located

RPL = Replace

Structurally Deficient (Y=Yes, N=No) = Bridges are classified as structurally deficient if they have a general condition rating of 4 or less for the deck, superstructure, substructure or culvert, or if the road approaches regularly take on water due to flooding. The fact that a bridge is structurally deficient does not imply that it is unsafe. For bridge owners, the classification is a reminder that the bridge may need further analysis that may result in load posting, maintenance, rehabilitation, replacement or closure. If unsafe conditions are identified during a physical inspection, the structure will be closed. Structurally deficient is a term used to indicate a priority for federal funding eligibility.

SUB = Substructure rating

Sufficiency Rating = Sufficiency rating is a computed numerical value that is used to determine eligibility for federal funding. The sufficiency rating formula result varies from 0 to 100. The formula includes factors for structural condition, bridge geometry and traffic considerations. The sufficiency rating formula is contained in the December 1995 edition of the "Recording and Coding Guide for the Structure Inventory and Appraisal of the Nation's Bridges." A bridge that is structurally deficient or functionally obsolete with a sufficiency rating of 80 or less is eligible for federal rehabilitation funding. Of those, a bridge with a sufficiency rating of less than 50 is eligible for federal replacement funding.

SUP = Superstructure rating

Total Project Cost Estimate = All project costs associated with the construction, engineering and right of way acquisition (including inflation out to the mid-year of construction and contingency)

Year Built = The year the bridge was constructed

Minnesota Statute 165.14, Subdivisions 1-7

Subdivision 1. Definition

For purposes of this section, "program" means the trunk highway bridge improvement program established under this section.

Subd. 2. Program created

The commissioner shall develop a trunk highway bridge improvement program for accelerating repair and replacement of trunk highway bridges throughout the state. The program receives funding for bridge projects as specified by law.

Subd. 3. Program requirements

(a) The commissioner shall develop an inventory of bridges included in the program. The inventory must include all bridges on the trunk highway system in Minnesota that are classified as fracture-critical or structurally deficient, or constitute a priority project, as identified by the commissioner. In determining whether a bridge is a priority project, the commissioner may consider national bridge inventory (NBI) condition codes, bridge classification as functionally obsolete, the year in which the bridge was built, the history of bridge maintenance and inspection report findings, the average daily traffic count, engineering judgments with respect to the safety or condition of the bridge, and any other factors specifically identified by the commissioner.

(b) For each bridge included in the inventory, the commissioner must provide the following information: a summary of the bridge, including but not limited to, county and department district, route number, feature crossed, the year in which the bridge was built, average daily traffic count, load rating, bridge length and deck area, and main span type; the condition ratings for the deck, superstructure, and substructure; identification of whether the bridge is structurally deficient, functionally obsolete, or fracture-critical; the sufficiency rating; a brief description of the work planned for the bridge, including work type needed; an estimate of total costs related to the bridge, which may include general and planning cost estimates; and, the year or range of years in which the work is planned.

Subd. 4. Prioritization of bridge projects

(a) The commissioner shall classify all bridges in the program into tier 1, 2, or 3 bridges, where tier 1 is the highest tier. Unless the commissioner identifies a reason for proceeding otherwise, before commencing bridge projects in a lower tier, all bridge projects within a higher tier must to the extent feasible be selected

and funded in the approved state transportation improvement program, at any stage in the project development process, solicited for bids, in contract negotiation, under construction, or completed.

(b) The classification of each tier is as follows:

(1) tier 1 consists of any bridge in the program that (i) has an average daily traffic count that is above 1,000 and has a sufficiency rating that is at or below 50, or (ii) is identified by the commissioner as a priority project;

(2) tier 2 consists of any bridge that is not a tier 1 bridge, and (i) is classified as fracture-critical, or (ii) has a sufficiency rating that is at or below 80; and

(3) tier 3 consists of any other bridge in the program that is not a tier 1 or tier 2 bridge.

(c) By June 30, 2018, all tier 1 and tier 2 bridges originally included in the program must be under contract for repair or replacement with a new bridge that contains a load-path-redundant design, except that a specific bridge may remain in continued service if the reasons are documented in the report required under subdivision 5. Bridges that are not originally included in the program and additional bridges identified for contract after the trunk highway bridge improvement program concludes on June 30, 2018, must be prioritized according to subdivision 7.

(d) All bridge projects funded under this section in fiscal year 2012 or later must include bicycle and pedestrian accommodations if both sides of the bridge are located in a city or the bridge links a pedestrian way, shared-use path, trail, or scenic bikeway.

Bicycle and pedestrian accommodations would not be required if:

(1) a comprehensive assessment demonstrates that there is an absence of need for bicycle and pedestrian accommodations for the life of the bridge; or

(2) there is a reasonable alternative bicycle and pedestrian crossing within one-quarter mile of the bridge project.

All bicycle and pedestrian accommodations should enable a connection to any existing bicycle and pedestrian infrastructure in close proximity to the bridge. All pedestrian facilities must meet or exceed federal accessibility requirements as outlined in Title II of the Americans with Disabilities Act, codified in United States Code, title 42, chapter 126, subchapter II, and Section 504 of the Rehabilitation Act of 1973, codified in United States Code, title 29, section 794.

(e) The commissioner shall establish criteria for determining the priority of bridge projects within each tier, and must include safety considerations as a criterion.

Subd. 5. Statewide transportation planning report

In conjunction with each update to the Minnesota statewide transportation plan, or at least every six years, the commissioner shall submit a report to the chairs and ranking minority members of the House of Representatives and senate committees with jurisdiction over transportation finance. The report must include:

- (1) an explanation of the criteria and decision-making processes used to prioritize bridge projects;
- (2) a historical and projected analysis of the extent to which all trunk highway bridges meet bridge performance targets;
- (3) a summary of bridge projects (i) completed in the previous six years or since the last update to the Minnesota statewide transportation plan, and (ii) currently in progress under the program;
- (4) a summary of bridge projects scheduled in the next four fiscal years and included in the state transportation improvement program;
- (5) a projection of annual needs over the next 20 years;
- (6) a calculation funding necessary to meet the completion date under subdivision 4, paragraph (c), compared to the total amount of bridge-related funding available; and
- (7) for any tier 1 fracture-critical bridge that is repaired but not replaced, an explanation of the reasons for repair instead of replacement.

Subd. 6. Annual report

Annually by January 15, the commissioner shall submit a report on the program to the chairs and ranking minority members of the House of Representatives and senate committees with jurisdiction over transportation finance. The report must include the inventory information required under subdivision 3, and an analysis, including any recommendations for changes, of the adequacy and efficacy of

- (1) the program requirements under subdivision 3, and
- (2) the prioritization requirements under subdivision 4.

Subd. 7. Prioritization of subsequent trunk highway bridge projects.

The trunk highway bridge improvement program described in subdivisions 1 through 6 concludes on June 30, 2018, and applies to bridge projects identified at the inception of the program. Additional bridges that did not qualify for the initial trunk highway bridge improvement program under the tiered classification system that may subsequently need repair or replacement must be prioritized as follows:

(1) the commissioner shall develop a prioritization method for scheduling bridge repairs and replacements that will include consideration of the risk of service interruption resulting in temporary road closures or restrictions of existing bridges;

(2) the prioritization system must consider factors including but not limited to bridge condition, age, load capacity, type of bridge, susceptibility to flood damage, fracture-critical design features, traffic volume, detour length, and functional classification of highway route;

(3) the prioritization system must be utilized in conjunction with department knowledge of the bridge infrastructure to establish the repair and replacement program; and

(4) the commissioner shall establish a risk-based prioritization system no later than February 1, 2011.

History: *2008 c 152 art 6 s 5; 2010 c 205 s 1,2; 2010 c 351 s 13,14*

CHAPTER 152 BRIDGE PROGRAM ANNUAL REPORT
Fracture Critical and Structurally Deficient Trunk Highway Bridges as of March 1, 2008

DIST	BRIDGE NUMBER	CHAP. 152 TIER	ROUTE NUMBER	SP #	FACILITY - FEATURE CROSSED	COUNTY	YEAR BUILT	STRUCTURALLY DEFICIENT	FUNCTIONALLY OBSOLETE	FRACTURE CRITICAL	2011 TOTAL PROJECT COST ESTIMATE	CONSTRUCTION CALENDAR YEAR PLANNED	SUBSTANTIALLY COMPLETE	YEAR OF SUBSTANTIAL COMPLETION	CH 152 WORK PLANNED	NOTES
1	6496	2	Hwy. 1	6901-27	HWY. 1 OVER FLINT CREEK	ST LOUIS	1952	Y	N	N	\$976,370	2009	YES	2009	RPL	
1	69100	2	Hwy.2	6937.69100D	HWY. 2 OVER ST LOUIS RIVER, HWY. 35. & RR	ST LOUIS	1982	N	N	Y	\$29,541,046	2015	NO		OL & PT	
1	69101	2	Hwy. 2	6937.69100D	HWY. 2 WB OFF RAMP OVER HWY. 35 RAMP, RR, LAKE	ST LOUIS	1983	N	N	Y		2015	NO			Cost included with Bridge 69100 Project.
1	69102	2	Hwy. 2	6937.69100D	HWY. 2 EB ON RAMP OVER HWY. 35, RR, LAKE	ST LOUIS	1983	N	N	Y		2015	NO			Costs included with Bridge 69100 Project.
1	5470	2	Hwy. 23	0901-67	HWY. 23 OVER BNSF RR	CARLTON	1936	Y	N	N	\$6,305,870	2015	NO		RPL	
1	5554	3	Hwy. 23	0901-75	HWY. 23 OVER N FORK NEMADJI RIVER	CARLTON	1940	Y	N	N	\$1,836,699	2015	NO		RPL	Tier 3 Bridge - cost not included in Chapter 152 Program.
1	9782	2	Hwy. 23	5880-179	HWY. 23 OVER I 35	PINE	1959	Y	N	N	\$1,990,409	2010	YES	2010	RPL	
1	69831	2	I 35	6982-290	I 35 SB OVER DM&IR RY & BNSF RR	ST LOUIS	1967	N	N	Y	\$88,582,087	2011	YES	2011	RPL	
1	69832	2	I 35	6982-290	I 35 NB OVER DM&IR RY & BNSF RR	ST LOUIS	1967	N	N	Y		2010	YES	2010	RPL	Cost included with Bridge 69831 project.
1	69847	3	I 35	6982-285	I 35 SB OVER HWY. 2 EB	ST LOUIS	1964	Y	N	N	\$6,587,553	2009	YES	2009	RPL	Tier 3 Bridge - cost not included in Chapter 152 Program.
1	69848	3	I 35	6982-285	I 35 NB OVER HWY. 2 EB	ST LOUIS	1964	Y	N	N		2009	YES	2009	RPL	Tier 3 Bridge - cost not included in Chapter 152 Program. Part of Bridge 69847 project.
1	69880	2	I 35	6982-290	I 35 OVER RECYCLE WAY & ONETA ST.	ST LOUIS	1968	Y	N	Y		2010	YES	2011	RPL	Part of Bridge 69831 project.
1	6544	2	Hwy. 39		HWY. 39; RR OVER ST LOUIS RIVER	ST LOUIS	1916	N	Y	Y					None - Privately Owned	RR owned. Rehab in 2009
1	69004	2	Hwy. 53	6918-80777	HWY. 135 OVER HWY. 53 NB, SB ON RAMP	ST LOUIS	1961	Y	N	N		2015	NO		RPL	Bridge 69004 will be abandoned/removed in 2015+/- as part of the US53 realignment project.
1	69029	2	Hwy. 53	6916-103	HWY. 33 NB OVER HWY. 53 SB	ST LOUIS	1966	Y	N	N	\$2,537,858	2012	NO		RPL	Bridge 5718 is HISTORIC and on the 'Preservation Agreement' list (Notes).
1	90249	2	Hwy. 53		HWY. 53 SB OVER RAINY RIVER	KOOCHICHING	1912	N (Y)	Y (N)	Y					None - Privately Owned	Privately owned.
1	5721	1	Hwy. 65	3609-39C	HWY. 65 OVER LITTLE FORK RIVER	KOOCHICHING	1877	Y	N	Y	\$829,913	2009	YES	2009	Has been RPL	
1	6736	2	Hwy. 65	3110-12	HWY. 65 OVER SWAN RIVER	ITASCA	1950	Y	N	N	\$1,518,662	2009	YES	2009	RPL	
1	6767	2	Hwy. 65	3609-34	HWY. 65 OVER HAY CREEK	KOOCHICHING	1951	Y	N	N	\$1,047,298	2013	NO		RPL	
1	5718	2	Hwy. 123	5802-5718A	HWY. 123 OVER KETTLE RIVER & ST	PINE	1948	N	N	Y	\$2,426,242	2013	NO		OL & PT	Since SR = 62.3 and truss has performed well, bridge will continue to function safely with continued maintenance. Planned OL & paint will raise SR above 80.
1	69003	2	Hwy. 169	6934-113	HWY. 169 OVER BN RR (ABAN) & TRAIL	ST LOUIS	1961	Y	N	N	\$3,403,817	2009	YES	2009		Removed, not replaced
1	69839	2	Hwy. 194	6933-	NB MICHIGAN ST OVER HWY. 194 SB	ST LOUIS	1969	N	Y	Y	2-2.5 million	2016-2018	NO		RPR & Retrofit	Currently FC due to pier cap configuration, which will be modified to be redundant as part of rehabilitation project.
1	69840	2	Hwy. 194	6933-	HWY. 194 NB OVER SUPERIOR ST	ST LOUIS	1968	N	Y	Y	1.9-2.4 million	2016-2018	NO		RPR & Retrofit	Currently FC due to pier cap configuration, which will be modified to be redundant as part of rehabilitation project.
1	09001	2	Hwy. 210	0916-11	HWY. 210 OVER ST LOUIS RIVER	CARLTON	1961	N (Y)	N	Y	\$3,265,179	2012	NO		RPR & Retrofit	
1	9030	2	I 535	6981-9030E	I 535 OVER ST LOUIS R; RR, STREET (Biatnik)	ST LOUIS	1961	N	Y (N)	Y	\$11,311,829	2012	NO		Deck Seal & Paint	Border bridge with Wisconsin. Good condition, rehabilitated in 1993. With planned paint, and hanger cable repairs, replacement not needed for 20 years.
1	69824	2	I 535		I 535 SB ON RAMP OVER I 535 NB & I 35 NB	ST LOUIS	1969	N	Y (N)	Y		2019-2027	NO		RPL	FC bridge, district plans to program a series of bridges within the "Can of Worms" interchange, this bridge is included. Planned replacement is beyond 2021.
1	69825	2	I 535		I 535 NB OFF RAMP OVER BNSF RAILROAD	ST LOUIS	1969	N	N	Y		2019-2027	NO		RPL	FC bridge, district plans to program a series of bridges within the "Can of Worms" interchange, this bridge is included. Planned replacement is beyond 2021. Repair work done with Bridge 69831 project.
1	69801A	3	I 535		I 535 SB OFF RAMP OVER FILL	ST LOUIS	1969	Y	N	N		2019-2027	NO		RPL	FC bridge, district plans to program a series of bridges within the "Can of Worms" interchange, this bridge is included. Planned replacement is beyond 2021. Repair work done with Bridge 69831 project.
1	69801C	2	I 535		I 535 SB ON RAMP OVER RAILROAD & FILL	ST LOUIS	1969	N	N	Y		2019-2027	NO		RPL	FC bridge, district plans to program a series of bridges within the "Can of Worms" interchange, this bridge is included. Planned replacement is beyond 2021. Repair work done with Bridge 69831 project.
1	69801F	2	I 535		I 535 SB SEG 1 OVER I 35 & RAMP TO I 35 SB	ST LOUIS	1969	N	N	Y		2019-2027	NO		RPL	FC bridge, district plans to program a series of bridges within the "Can of Worms" interchange, this bridge is included. Planned replacement is beyond 2021. Repair work done with Bridge 69831 project.
1	69801J	2	I 535		I 535 NB SEG 1 OVER I 35 NB & SB OFF RAMP	ST LOUIS	1969	N	N	Y		2019-2027	NO		RPL	FC bridge, district plans to program a series of bridges within the "Can of Worms" interchange, this bridge is included. Planned replacement is beyond 2021. Repair work done with Bridge 69831 project.

CHAPTER 152 BRIDGE PROGRAM ANNUAL REPORT
Fracture Critical and Structurally Deficient Trunk Highway Bridges as of March 1, 2008

D I S T	BRIDGE NUMBER	CHAP. 152 TIER	ROUTE NUMBER	SP #	FACILITY - FEATURE CROSSED	COUNTY	ADT	(NBIS RATING)			BRIDGE LENGTH	DECK AREA	MAIN SPAN TYPE	LOAD (OPERATING) RATING	NOTES
								D E C K	S U P	S U B					
1	6496	2	Hwy. 1	6901-27	HWY. 1 OVER FLINT CREEK	ST LOUIS	500	4	5	6	113	3,899	STEEL BEAM SPAN	HS 28.3	
1	69100	2	Hwy. 2	6937.69100D	HWY. 2 OVER ST LOUIS RIVER, HWY. 35. & RR	ST LOUIS	19,400	5	7	7	8,320	687,257	STEEL TIED ARCH	HS 40.6	
1	69101	2	Hwy. 2	6937.69100D	HWY. 2 WB OFF RAMP OVER HWY. 35 RAMP, RR, LAKE	ST LOUIS	4,500	7	7	7	1,426	36,796	CSTL BEAM SPAN	HS 45.2	Cost included with Bridge 69100 Project.
1	69102	2	Hwy. 2	6937.69100D	HWY. 2 EB ON RAMP OVER HWY. 35, RR, LAKE	ST LOUIS	4,500	7	6	8 (7)	2,642	85,872	CSTL BEAM SPAN	HS 37.1	Costs included with Bridge 69100 Project.
1	5470	2	Hwy. 23	0901-67	HWY. 23 OVER BNSF RR	CARLTON	730 (710)	4	4	5	201	6,757	STEEL BEAM SPAN	HS 24.9 (HS 19.4)	
1	5554	3	Hwy. 23	0901-75	HWY. 23 OVER N FORK NEMADJI RIVER	CARLTON	550 (610)	4	7	6	107	3,620	STEEL BEAM SPAN	HS 27.0	Tier 3 Bridge - cost not included in Chapter 152 Program.
1	9782	2	Hwy. 23	5880-179	HWY. 23 OVER I 35	PINE	4,550	4	5	7	206	7,295	CSTL BEAM SPAN	HS 43.5	
1	69831	2	I 35	6982-290	I 35 SB OVER DM&IR RY & BNSF RR	ST LOUIS	21,500 (24,000)	6 (5)	6 (5)	6 (5)	1,105	39,431	CSTL DECK GIRD	HS 30.4	
1	69832	2	I 35	6982-290	I 35 NB OVER DM&IR RY & BNSF RR	ST LOUIS	21,500 (24,000)	6	5	6 (5)	1,171	41,787	CSTL DECK GIRD	HS 31.4	Cost included with Bridge 69831 project.
1	69847	3	I 35	6982-285	I 35 SB OVER HWY. 2 EB	ST LOUIS	14,500	4	6	6	134	5,367	CSTL BEAM SPAN	HS 37.0	Tier 3 Bridge - cost not included in Chapter 152 Program.
1	69848	3	I 35	6982-285	I 35 NB OVER HWY. 2 EB	ST LOUIS	14,500	4	7	6	132	5,310	CSTL BEAM SPAN	HS 37.8	Tier 3 Bridge - cost not included in Chapter 152 Program. Part of Bridge 69847 project.
1	69880	2	I 35	6982-290	I 35 OVER RECYCLE WAY & ONETA ST.	ST LOUIS	44,000	4	5	7	1,163	95,840	CSTL BEAM SPAN	HS 44.0	Part of Bridge 69831 project.
1	6544	2	Hwy. 39		HWY. 39; RR OVER ST LOUIS RIVER	ST LOUIS	1,900 (2,150)	8	6	6	1,889	47,218	STEEL MOVEABLE	HS 33.0	RR owned. Rehab in 2009
1	69004	2	Hwy. 53	6918-80???	HWY. 135 OVER HWY. 53 NB, SB ON RAMP	ST LOUIS	8,300	4	6	6	140	6,905	PRESTR BEAM SPAN	HS 39.0 (HS 29.5)	Bridge 69004 will be abandoned/removed in 2015+/- as part of the US53 realignment project.
1	69029	2	Hwy. 53	6916-103	HWY. 33 NB OVER HWY. 53 SB	ST LOUIS	1,450	4	5	6	126	3,228	CSTL BEAM SPAN	HS 42.1	Bridge 5718 is HISTORIC and on the 'Preservation Agreement' list (Notes).
1	90249	2	Hwy. 53		HWY. 53 SB OVER RAINY RIVER	KOOCHICHING	1,575 (3724)	6	5	5	941	31,560	STEEL HIGH TRUSS	HS 50.0 (HS 11.0)	Privately owned.
1	5721	1	Hwy. 65	3609-39C	HWY. 65 OVER LITTLE FORK RIVER	KOOCHICHING	6,804	5	4	5	378	378	IRON HIGH TRUSS	HS 16.2	
1	6736	2	Hwy. 65	3110-12	HWY. 65 OVER SWAN RIVER	ITASCA	880	3	5	5	128	4,416	STEEL BEAM SPAN	HS 29.7	
1	6767	2	Hwy. 65	3609-34	HWY. 65 OVER HAY CREEK	KOOCHICHING	90 (115)	6	6	4	27	810	STEEL BEAM SPAN	HS 25.1	
1	5718	2	Hwy. 123	5802-5718A	HWY. 123 OVER KETTLE RIVER & ST	PINE	2,050	6	5	7	403	15,951	CSTL DECK TRUSS	HS 20.4	Since SR = 62.3 and truss has performed well, bridge will continue to function safely with continued maintenance. Planned OL & paint will raise SR above 80.
1	69003	2	Hwy. 169	6934-113	HWY. 169 OVER BN RR (ABAN) & TRAIL	ST LOUIS	14,400 (15,100)	6	4	6	198	13,312	CSTL BEAM SPAN	HS 31.2	Removed, not replaced
1	69839	2	Hwy. 194	6933-	NB MICHIGAN ST OVER HWY. 194 SB	ST LOUIS	4,200 (5,500)	5	7 (6)	6 (7)	318	10,700	CSTL BEAM SPAN	HS 46.8	Currently FC due to pier cap configuration, which will be modified to be redundant as part of rehabilitation project.
1	69840	2	Hwy. 194	6933-	HWY. 194 NB OVER SUPERIOR ST	ST LOUIS	9,250	7 (6)	6 (6)	8 (7) (6)	300	10,093	CSTL BEAM SPAN	HS 38.1	Currently FC due to pier cap configuration, which will be modified to be redundant as part of rehabilitation project.
1	09001	2	Hwy. 210	0916-11	HWY. 210 OVER ST LOUIS RIVER	CARLTON	1,350 (1,300)	5 (4)	5	6 (5)	223	7,850	STEEL HIGH TRUSS	HS 23.0 (HS 13.0)	
1	9030	2	I 535	6981-9030E	I 535 OVER ST LOUIS R; RR, STREET (Biatnik)	ST LOUIS	28,000	8 (6)	6 (5)	7 (6)	7,980	594,187	CSTL HIGH TRUSS	HS 21.6	Border bridge with Wisconsin. Good condition, rehabilitated in 1993. With planned paint, and hanger cable repairs, replacement not needed for 20 years.
1	69824	2	I 535		I 535 SB ON RAMP OVER I 535 NB & I 35 NB	ST LOUIS	5,625	6	7 (6)	6	1,430	36,754	CSTL DECK GIRD	HS 25.9	FC bridge, district plans to program a series of bridges within the "Can of Worms" interchange, this bridge is included. Planned replacement is beyond 2021. Repair work done with Bridge 69831 project.
1	69825	2	I 535		I 535 NB OFF RAMP OVER BNSF RAILROAD	ST LOUIS	5,625	5 (6)	7 (6)	7	877	22,534	CSTL DECK GIRD	HS 23.7	FC bridge, district plans to program a series of bridges within the "Can of Worms" interchange, this bridge is included. Planned replacement is beyond 2021. Repair work done with Bridge 69831 project.
1	69801A	3	I 535		I 535 SB OFF RAMP OVER FILL	ST LOUIS	2,200	4	7	8	229	6,106	CSTL BEAM SPAN	HS 23.2 (HS 28)	FC bridge, district plans to program a series of bridges within the "Can of Worms" interchange, this bridge is included. Planned replacement is beyond 2021. Repair work done with Bridge 69831 project.
1	69801C	2	I 535		I 535 SB ON RAMP OVER RAILROAD & FILL	ST LOUIS	3,300	7 (6)	7 (6)	6 (5)	666	17,108	CSTL BEAM SPAN	HS 25.7	FC bridge, district plans to program a series of bridges within the "Can of Worms" interchange, this bridge is included. Planned replacement is beyond 2021. Repair work done with Bridge 69831 project.
1	69801F	2	I 535		I 535 SB SEG 1 OVER I 35 & RAMP TO I 35 SB	ST LOUIS	6,625	7	7	5 (6)	576	21,139	CSTL BEAM SPAN	HS 22.9	FC bridge, district plans to program a series of bridges within the "Can of Worms" interchange, this bridge is included. Planned replacement is beyond 2021. Repair work done with Bridge 69831 project.
1	69801J	2	I 535		I 535 NB SEG 1 OVER I 35 NB & SB OFF RAMP	ST LOUIS	6,625	7 (6)	7	6	489	12,562	CSTL BEAM SPAN	HS 25.0	FC bridge, district plans to program a series of bridges within the "Can of Worms" interchange, this bridge is included. Planned replacement is beyond 2021. Repair work done with Bridge 69831 project.

CHAPTER 152 BRIDGE PROGRAM ANNUAL REPORT
Fracture Critical and Structurally Deficient Trunk Highway Bridges as of March 1, 2008

DIST	BRIDGE NUMBER	CHAP. 152 TIER	ROUTE NUMBER	SP #	FACILITY - FEATURE CROSSED	COUNTY	YEAR BUILT	STRUCTURALLY DEFICIENT	FUNCTIONALLY OBSOLETE	FRATURE CRITICAL	2011 TOTAL PROJECT COST ESTIMATE	CON-STRUCTION CALENDAR YEAR PLANNED	SUB-STANTIALLY COMPLETE	YEAR OF SUB-STANTIAL COMPLETION	CH 152 WORK PLANNED	NOTES
1	69801K	2	I 535		I 535 NB OFF RAMP OVER I 35 SB	ST LOUIS	1969	N	N	Y		2019-2027	NO		RPL	FC bridge, district plans to program a series of bridges within the "Can of Worms" interchange, this bridge is included. Planned replacement is beyond 2021.
1	69801N	2	I 535		I 535 NB SEG 3 OVER CP RAIL	ST LOUIS	1969	N	N	Y		2019-2027	NO		RPL	FC bridge, district plans to program a series of bridges within the "Can of Worms" interchange, this bridge is included. Planned replacement is beyond 2021.
2	04001	2	Hwy. 1	0401-08	HWY. 1 OVER OVERFLOW CHANNEL	BELTRAMI	1962	Y	N	N	\$2,611,091	2013	NO	2013	RPL	Repair work done with Bridge 69831 project.
2	4561	2	Hwy. 1	0401-11	HWY. 1 OVER DITCH	BELTRAMI	1926	Y	N	N	\$2,936,879	2009	YES	2009	RPL W/ CULVERT	
2	5581	1	Hwy. 1	1501-12	HWY. 1 OVER SANDY RIVER	CLEARWATER	1936	Y	N	N	\$985,006	2010	YES	2010	RPL	
2	9100	2	Hwy. 1	4509-05	HWY. 1 OVER RED RIVER OF THE NORTH (Oslo)	MARSHALL	1959	N	N	Y	\$10,618,246	2013	NO	2014	(REHAB or) RPL	Border bridge with North Dakota.
2	9090	2	Hwy. 2	6018-02	HWY. 2 OVER RED RIVER & CITY ST (Kennedy)	POLK	1963	N	N	Y	\$12.8 - \$17.4	2016	NO		Redeck & Paint	Border bridge with North Dakota. Study will be done in 2012 to see if bridge can be rehabilitated or if replacement is necessary.
2	5557	2	Hwy. 11	3902-21	HWY. 11 OVER RAPID RIVER	LAKE OF THE WOODS	1950	Y	N	N	\$3,414,358	2009	YES	2010	RPL	
2	6690	1	Hwy. 11	3501-13	HWY. 11 OVER RED RIVER OF THE NORTH (ROBBIN)	KITTSOON	1954	N	N	Y	\$16,477,611.0	2009	YES	2010	RPL	Border bridge with North Dakota.
2	9412	1	Hwy. 72	3905-09	HWY. 72 OVER RAINY RIVER	LAKE OF THE WOODS	1959	N	Y	Y	\$59.8 - \$79.7	2018	NO		REHAB or RPL	Border Bridge with Ontario, Canada. Study will be done in 2012 to see if rehabilitation is feasible.
2	6730	1	Hwy. 75	5409-26	HWY. 75 OVER DITCH	NORMAN	1949	Y	N	N	\$1,424,455	2010	YES	2010	RPL W/ CULVERT	
2	6731	1	Hwy. 75	5409-26	HWY. 75 OVER DITCH	NORMAN	1949	Y	N	N	see note	2010	YES	2010	RPL W/ CULVERT	Cost incl w/ Br 6730 project.
2	6734	3	Hwy. 75	5409-28	HWY. 75 OVER MARSH RIVER	NORMAN	1951	Y	N	N	\$1,600,000	2010	YES	2010	RPL	Tier 3 Bridge - cost not included in Chapter 152 Program.
2	35007	2	Hwy. 171	NA	HWY. 171 OVER RED RIVER OF THE NORTH	KITTSOON	1982	Y	N	N	\$903,972	2009	YES	2009	RPR	Border bridge with North Dakota.
2	6522	2	Hwy. 200	5407-28	HWY. 200 FRNT RD OVER MARSH RIVER	NORMAN	1924	N	N	Y	\$344,334	2014	NO	2014	RPL	
2	5872	2	Hwy. 317	4514-03	HWY. 317 OVER RED RIVER OF THE NORTH (Grafton)	MARSHALL	1939	N	N	Y	\$1,335,262	2013	NO	2013	Repair & PNT	Border bridge with North Dakota. OL in 2005; paint and repairs needed to maintain condition, which should be adequate for the next 20 years with low ADT.
2	4700	2	Hwy. 2B	6015-07	HWY. 2B (BUSINESS) OVER RED RIVER (Sortie)	POLK	1929	N	N	Y	\$45.5 - \$61.5	2018	NO		REHAB or RPL	Border bridge with North Dakota. Because of historical status of the bridge a study will be done in 2012 to investigate rehabilitation.
3	3622	1	Hwy. 12	8602-40	HWY. 12 OVER S FK CROW RIVER	WRIGHT	1922	Y	N	N	\$20,427,413	2008	YES	2008	RPL	LET ON 1/25/08 FOR \$15,427,536
3	6748	1	Hwy. 23	0503-78	HWY. 23 OVER MISS R & RIVERSIDE DR (DESOTO)	STEARNS	1957	Y	N	Y	\$38,966,194	2008	YES	2009	RPL	SP 0503-79 (LEAD REMOVAL CONTRACT) ON 5/20/08 FOR APPROX \$34,000; SP 0503-73014A (BRIDGE STEEL) LET ON 6/6/08 FOR \$7,277,545; SP 0503-81 (BLDG DEMO) LET ON 6/27/08 FOR \$296,000; SP 0503-78 (MAIN PROJ.) LET ON 7/225/08 FOR \$12,225,582
3	9086	2	Hwy. 23	7306-93	HWY. 23 OVER 10TH AVE	STEARNS	1958	Y	N	N	\$16,995,237	2009	YES	2009	RPL	SP 7306-93A (SIGNAL SYS.) \$267,170; SP 7306-93 (MAIN PROJ.) 1/23/09 FOR \$13,049,049
3	5790	1	Hwy. 71	7318-36	HWY. 71 OVER N FK CROW RIVER	STEARNS	1937	Y	N	N	\$706,555	2009	YES	2009	RPL	
3	86813	3	I 94	8680-142	I 94 WB OVER COUNTY ROAD 75 & RR	WRIGHT	1971	Y	N	N	\$11,105,834	2009	YES	2010	RPL	Tier 3 Bridge - cost not included in Chapter 152 Program.
3	86814	3	I 94	8680-142	I 94 EB OVER COUNTY ROAD 75 & RR	WRIGHT	1972	Y	N	N		2009	YES	2010	RPL	Cost included W/ Br 86813 project. Tier 3 Bridge - cost not included in Chapter 152 Program.
3	91049	2	Hwy. 169	0115-41	HWY. 169 OVER RIPPLE RIVER	AITKIN	1964	Y	N	N	\$980,655	2009	YES	2009	RPL	
3	91050	2	Hwy. 169	0115-41	HWY. 169 OVER RIPPLE RIVER	AITKIN	1964	Y	N	N		2009	YES	2009	RPL	Cost incl w/ Br 91049 project.
4	6456	2	Hwy. 12	0602-24	HWY. 12 OVER MINNESOTA RIVER	BIG STONE	1953	Y	N	N	\$1,789,539	2012	NO		RPL	
4	3067	1	Hwy. 29	6105-25	HWY. 29 OVER OUTLET CREEK	POPE	1920	Y	N	N	\$579,542	2012	NO		RPL	
4	6552	2	Hwy. 29	7607-29	HWY. 29 OVER DITCH	SWIFT	1948	Y	N	N	\$8.9M (\$2.89M is Chapt 152)	2015	NO		RPL	
4	5186	2	Hwy. 75	8408-44	HWY. 75 OVER WHISKEY CREEK	WILKIN	1932	Y	N	N	\$1,091,978	2016	NO		RPL	Cost not included in Chapter 152 Program.
4	21805	3	I 94		I 94 WB OVER LATOKA LAKE	DOUGLAS	1967	Y	N	N	\$1,500,000	2018	NO		RPL	Tier 3 Bridge - cost not included in Chapter 152 Program.
4	21813	2	I 94	2102-58	HWY. 29 SB OVER I 94	DOUGLAS	1965	Y	N	N		2016-2016	NO		Redeck & Paint	Cost included in Br 21814 project
4	21814	2	I 94	2102-58	HWY. 29 NB OVER I 94	DOUGLAS	1965	Y	N	N	\$17,956,506	2016-2016	NO		RPL	Cost includes Brs 21813 & 21814.
6	5337	1	Hwy. 3	6612-95	HWY. 3 OVER UP RR	RICE	1940	Y	N	N	\$3,883,406	2008	YES	2008	RPL	Costs included with Bridge 5337 Project.
6	6842	1	Hwy. 3	6612-95	HWY. 3 OVER CANNON RIVER	RICE	1955	Y	N	N		2008	YES	2008	RPL	
6	5234	2	Hwy. 14	8501-62	HWY. 14 OVER STREAM	WINONA	1932	Y	N	N	\$2.01 - \$2.27	2015	NO		RPL	
6	6036	1	Hwy. 14	2001+34	HWY. 14 OVER STREAM	DODGE	1930	Y	N	N	\$1.61 - \$1.82	2012	NO		RPL	
6	74820	2	Hwy. 14	7401-34	HWY. 14 EB OVER I 35	STEELE	1965	Y	N	N	\$66,800,000	2010	YES	2010	RPL	Bridge replacement is small portion of overall project costs.
6	5968	1	Hwy. 42	7901-43	HWY. 42 OVER N FORK WHITEWATER RIVER	WABASHA	1941	Y	N	N	\$2,154,534	2012	NO		RPL	
6	5900	1	Hwy. 43	8503-46	HWY. 43 OVER MISS RVR, RR, STREETS (WINONA)	WINONA	1941	N	N	Y	\$158,580,000	2014	NO		(REHAB or) RPL	
6	23004	2	Hwy. 43	2306-22	HWY. 43 OVER S FORK ROOT RIVER	FILLMORE	1931	N	N	Y	\$2,958,530	2012	NO		RPL	
6	4148	2	Hwy. 44	2308-26	HWY. 44 OVER STREAM	FILLMORE	1923	Y	N	N	\$3,982,282	2013	NO		RPL W/ CULVERT	Bridge (Culvert) costs only.

CHAPTER 152 BRIDGE PROGRAM ANNUAL REPORT
Fracture Critical and Structurally Deficient Trunk Highway Bridges as of March 1, 2008

DISTRICT	BRIDGE NUMBER	CHAP. 152 TIER	ROUTE NUMBER	SP #	FACILITY - FEATURE CROSSED	COUNTY	ADT	(NBIS RATING)			BRIDGE LENGTH	DECK AREA	MAIN SPAN TYPE	LOAD (OPERATING) RATING	NOTES	
								D E C K	S U P	S U B						
1	69801K	2	I 535		I 535 NB OFF RAMP OVER I 35 SB	ST LOUIS	3,300	6	6	7 (6)	597	15,343	CSTL BEAM SPAN	HS 26.7	FC bridge, district plans to program a series of bridges within the "Can of Worms" interchange, this bridge is included. Planned replacement is beyond 2021. Repair work done with Bridge 69831 project.	
1	69801N	2	I 535		I 535 NB SEG 3 OVER CP RAIL	ST LOUIS	4,400 (7,750)	7	7 (6)	7	296	7,607	CSTL BEAM SPAN	HS 25.0	FC bridge, district plans to program a series of bridges within the "Can of Worms" interchange, this bridge is included. Planned replacement is beyond 2021. Repair work done with Bridge 69831 project.	
2	04001	2	Hwy. 1	0401-08	HWY. 1 OVER OVERFLOW CHANNEL	BELTRAMI	55 (45)	5	4	6	217	7,568	PRECAST CHAN SPAN	HS 50.0		
2	4561	2	Hwy. 1	0401-11	HWY. 1 OVER DITCH	BELTRAMI	55	5	4	4	25	692	STEEL BEAM SPAN	HS 19.0		
2	5581	1	Hwy. 1	1501-12	HWY. 1 OVER SANDY RIVER	CLEARWATER	3,000 (2,900)	4	5	5	49	1,470	CONC DECK GIRD	HS 28.2 (HS 29.6)		
2	9100	2	Hwy. 1	4509-05	HWY. 1 OVER RED RIVER OF THE NORTH (Oslo)	MARSHALL	1,400 (1,350)	7	5	6	792	25,905	STEEL HIGH TRUSS	HS 27.1	Border bridge with North Dakota.	
2	9090	2	Hwy. 2	6018-02	HWY. 2 OVER RED RIVER & CITY ST (Kennedy)	POLK	21,500 (20,740)	6	7 (6)	5	1,261	81,965	STEEL HIGH TRUSS	HS 26.8	Border bridge with North Dakota. Study will be done in 2012 to see if bridge can be rehabilitated or if replacement is necessary.	
2	5557	2	Hwy. 11	3902-21	HWY. 11 OVER RAPID RIVER	LAKE OF THE WOODS	760 (784)	5	4	6	216	8,942	CONC ARCH	HS 18.0		
2	6690	1	Hwy. 11	3501-13	HWY. 11 OVER RED RIVER OF THE NORTH (ROBBIN)	KITTSOON	1,400 (1,451)	5	5 (4)	7 (6)	1,058	31740	CSTL HIGH TRUSS	HS 20.6	Border bridge with North Dakota.	
2	9412	1	Hwy. 72	3905-09	HWY. 72 OVER RAINY RIVER	LAKE OF THE WOODS	2,100 (1,950)	5	5	5	1,285	34,053	STEEL HIGH TRUSS	HS 22.5	Border Bridge with Ontario, Canada. Study will be done in 2012 to see if rehabilitation is feasible.	
2	6730	1	Hwy. 75	5409-26	HWY. 75 OVER DITCH	NORMAN	1,050	4	4	7	22	941	CONC SLAB SPAN	HS 23.2		
2	6731	1	Hwy. 75	5409-26	HWY. 75 OVER DITCH	NORMAN	1,050	4	4	6	22	941	CONC SLAB SPAN	HS 23.5	Cost incl w/ Br 6730 project.	
2	6734	3	Hwy. 75	5409-28	HWY. 75 OVER MARSH RIVER	NORMAN	1,050	4	6	6	225	7,695	CSTL BEAM SPAN	HS 25.6	Tier 3 Bridge - cost not included in Chapter 152 Program.	
2	35007	2	Hwy. 171	NA	HWY. 171 OVER RED RIVER OF THE NORTH	KITTSOON	800 (701)	6	7	4 (8)	2,080	115,024	CSTL BEAM SPAN	HS 34.0 (HS 29.9)	Border bridge with North Dakota.	
2	6522	2	Hwy. 200	5407-28	HWY. 200 FRNT RD OVER MARSH RIVER	NORMAN		4	6	5	6	41	826	STEEL LOW TRUSS	HS 20.7	
2	5872	2	Hwy. 317	4514-03	HWY. 317 OVER RED RIVER OF THE NORTH (Grafton)	MARSHALL	320 (285)	7	5	7 (5)	412	10,712	STEEL HIGH TRUSS	HS 20.7	Border bridge with North Dakota. OL in 2005; paint and repairs needed to maintain condition, which should be adequate for the next 20 years with low ADT.	
2	4700	2	Hwy. 2B	6015-07	HWY. 2B (BUSINESS) OVER RED RIVER (Sorlie)	POLK	12,700	6	5	6	603	24,887	STEEL HIGH TRUSS	HS 23.2	Border bridge with North Dakota. Because of historical status of the bridge a study will be done in 2012 to investigate rehabilitation.	
3	3622	1	Hwy. 12	8602-40	HWY. 12 OVER S FK CROW RIVER	WRIGHT	15,500	4	4	4	178	6,568	CONC DECK GIRD	HS 28.2	LET ON 1/25/08 FOR \$15,427,536	
3	6748	1	Hwy. 23	0503-78	HWY. 23 OVER MISS R & RIVERSIDE DR (DESOTO)	STEARNS	31,000	7	4	5	890	62,710	CSTL DECK TRUSS		SP 0503-79 (LEAD REMOVAL CONTRACT) ON 5/20/08 FOR APPROX \$34,000; SP 0503-73014A (BRIDGE STEEL) LET ON 6/6/08 FOR \$7,277,545; SP 0503-81 (BLDG DEMO) LET ON 6/27/08 FOR \$296,000; SP 0503-78 (MAIN PROJ.) LET ON 7/22/08 FOR \$12,225,582	
3	9086	2	Hwy. 23	7306-93	HWY. 23 OVER 10TH AVE	STEARNS	29,000	4	4	4	189	15,015	STEEL BEAM SPAN	HS 54.9	SP 7306-93A (SIGNAL SYS.) \$267,170; SP 7306-93 (MAIN PROJ.) 1/23/09 FOR \$13,049,049	
3	5790	1	Hwy. 71	7318-36	HWY. 71 OVER N FK CROW RIVER	STEARNS	2,100	6	6	4	55	1,832	STEEL BEAM SPAN	HS 18.5		
3	86813	3	I 94	8680-142	I 94 WB OVER COUNTY ROAD 75 & RR	WRIGHT	25,500	4	5	7	480	21,443	CSTL BEAM SPAN	HS 32.0	Tier 3 Bridge - cost not included in Chapter 152 Program.	
3	86814	3	I 94	8680-142	I 94 EB OVER COUNTY ROAD 75 & RR	WRIGHT	25,500	4	5	6	493	22,019	CSTL BEAM SPAN	HS 33.7	Cost included W/ Br 86813 project. Tier 3 Bridge - cost not included in Chapter 152 Program.	
3	91049	2	Hwy. 169	0115-41	HWY. 169 OVER RIPPLE RIVER	AITKIN	3,950	N	N	N	27	0	CONC BOX CULV	HS 24.0		
3	91050	2	Hwy. 169	0115-41	HWY. 169 OVER RIPPLE RIVER	AITKIN	3,950	N	N	N	27	0	CONC BOX CULV	HS 24.0	Cost incl w/ Br 91049 project.	
4	6456	2	Hwy. 12	0602-24	HWY. 12 OVER MINNESOTA RIVER	BIG STONE	4,300 (4200)	4	7	7	63	2,539	CONC DECK GIRD	HS 28.3 (HS 25.4)		
4	3067	1	Hwy. 29	6105-25	HWY. 29 OVER OUTLET CREEK	POPE	3,900 (3,344)	4	5	6	28	1,098	CONC DECK GIRD	HS 20.8		
4	6552	2	Hwy. 29	7607-29	HWY. 29 OVER DITCH	SWIFT	1,200 (1,299)	7	7	7	92	3,220	CONC SLAB SPAN	HS 20.6		
4	5186	2	Hwy. 75	8408-44	HWY. 75 OVER WHISKEY CREEK	WILKIN	1,300 (1,150)	5	5	6	42	1,429	STEEL BEAM SPAN	HS 17.9	Cost not included in Chapter 152 Program.	
4	21805	3	I 94		I 94 WB OVER LATOKA LAKE	DOUGLAS	7,900 (7,750)	4	6	6	126	5,179	CSTL BEAM SPAN	HS 31.8	Tier 3 Bridge - cost not included in Chapter 152 Program.	
4	21813	2	I 94	2102-58	HWY. 29 SB OVER I 94	DOUGLAS	10,400	4	5	5	235	10,099	CSTL BEAM SPAN	HS 44.1	Cost included in Br 21814 project	
4	21814	2	I 94	2102-58	HWY. 29 NB OVER I 94	DOUGLAS	10,400	4	6	5	235	8,404	CSTL BEAM SPAN	HS 44.1 (HS 34.2)	Cost includes Brs 21813 & 21814.	
6	5337	1	Hwy. 3	6612-95	HWY. 3 OVER UP RR	RICE	7,300	5	4	5	296	9,956	STEEL BEAM SPAN	HS 26.5	Costs included with Bridge 5337 Project.	
6	6842	1	Hwy. 3	6612-95	HWY. 3 OVER CANNON RIVER	RICE	7,300	4	4	3	176	5,635	CONC DECK GIRD	HS 35.0		
6	5234	2	Hwy. 14	8501-62	HWY. 14 OVER STREAM	WINONA	4,500 (4459)	6	6	6	46	1,840	CONC DECK GIRD	HS 68.6 (HS 30.8)		
6	6036	1	Hwy. 14	2001+34	HWY. 14 OVER STREAM	DODGE	7,400 (7,750)	N	N	N	22	0	CONC BOX CULV	HS 24.0 (HS 21.6)		
6	74820	2	Hwy. 14	7401-34	HWY. 14 EB OVER I 35	STEELE	6,050	4	5	5	202	5,191	CSTL BEAM SPAN	HS 35.7	Bridge replacement is small portion of overall project costs.	
6	5968	1	Hwy. 42	7901-43	HWY. 42 OVER N FORK WHITEWATER RIVER	WABASHA	3,000 (3,200)	6	4	4	96	3,168	CONC DECK GIRD	HS 30.0 (HS 24.70)		
6	5900	1	Hwy. 43	8503-46	HWY. 43 OVER MISS RVR, RR, STREETS (WINONA)	WINONA	11,900	6 (5)	5 (4)	6	2,289	78,724	CSTL HIGH TRUSS	HS 21.6		
6	23004	2	Hwy. 43	2306-22	HWY. 43 OVER S FORK ROOT RIVER	FILLMORE	540 (484)	6 (5)	5 (3)	6 (4)	78	2,184	STEEL LOW TRUSS	HS 20.0		
6	4148	2	Hwy. 44	2308-26	HWY. 44 OVER STREAM	FILLMORE	2,300 (1,745)	N	N	N	23	0	CONC BOX CULV	HS 24.0 (HS 21.6)	Bridge (Culvert) costs only.	

CHAPTER 152 BRIDGE PROGRAM ANNUAL REPORT
Fracture Critical and Structurally Deficient Trunk Highway Bridges as of March 1, 2008

DIST	BRIDGE NUMBER	CHAP. 152 TIER	ROUTE NUMBER	SP #	FACILITY - FEATURE CROSSED	COUNTY	YEAR BUILT	STRUCTURALLY DEFICIENT	FUNCTIONALLY OBSOLETE	FRACTURE CRITICAL	2011 TOTAL PROJECT COST ESTIMATE	CON-STRUCTION CALENDAR YEAR PLANNED	SUB-STANTIALLY COMPLETE	YEAR OF SUB-STANTIAL COMPLETION	CH 152 WORK PLANNED	NOTES
6	4150	2	Hwy. 44	2308-26	HWY. 44 OVER STREAM	FILLMORE	1923	Y	N	N	\$833,574	2013	NO		RPL W/CULVERT	
6	4151	2	Hwy. 44	2308-26	HWY. 44 OVER STREAM	FILLMORE	1923	Y	N	N	\$238,680	2013	NO		RPL W/CULVERT	
6	5713	1	Hwy. 56	2006-25	HWY. 56 OVER MID FORK ZUMBRO RIVER	DODGE	1937	Y (N)	N	N	\$1,351,101	2011	NO		RPL	
6	5905	2	Hwy. 56	5005-58	HWY. 56 FARM ENT OVER N BR UPPER IOWA RIVER	MOWER	1940	Y	N	N	\$1.06 - \$1.20	2015	NO		RPL	
6	5188	1	Hwy. 58	2510-37	HWY. 58 OVER N FORK ZUMBRO RIVER	GOODHUE	1932	Y	N	N	\$2,553,831	2010	YES	2010	RPL	
6	5370	1	Hwy. 60	6607-42	HWY. 60 OVER STRAIGHT R.R. STREET	RICE	1937	Y (N)	N	N	\$10,800,000	2009	YES	2009	REHAB	Historic bridge. With major rehabilitation, deficiencies were addressed.
6	5397	2	Hwy. 60	7903-45	HWY. 60 OVER TROUT BROOK	WABASHA	1935	N	N	Y	\$2.30 - \$2.60	2014	NO		RPL	
6	6770	1	Hwy. 60	6606-34	HWY. 60 OVER CANNON RIVER	RICE	1952	Y	N	N	\$1,797,266	2009	YES	2009	RPL	
6	6771	1	Hwy. 60	6606-34	HWY. 60 OVER CANNON RIVER	RICE	1952	Y	N	N	\$606,302	2009	YES	2009	RPL	
6	9798	2	Hwy. 60	7903-41	HWY. 60 OVER STREAM	WABASHA	1961	Y	N	N	\$1,996,439	2011	YES	2011	RPL	
6	79000	2	Hwy. 60		HWY. 60 OVER MISS R, RR, & STS	WABASHA	1987	N	N	Y					Only Normal Maintenance Needed	FC bridge built in 1987. All NBIS condition ratings are good. Only normal maintenance planned during program years. Paint and overlay will be needed beyond 2018. See endnote 1.
6	6773	1	Hwy. 61	2513-70	HWY. 61 OVER GILBERT CREEK	GOODHUE	1954	Y	N	N	\$4,989,983	2011	YES	2011	RPL	
6	9450	1	Hwy. 61	2513-86	HWY. 61 OVER NYMPHARA LANE	GOODHUE	1962	Y	N	N	\$5.48 - \$6.20	2013	NO		RPL	
6	9040	1	Hwy. 63	2515-21	HWY. 63 OVER MISS RIVER & CP RAIL (RED WING)	GOODHUE	1958	N	N	Y	\$182,500,000	2018	NO		REHAB or RPL	
6	6808	2	I 90	5080-153	I 90 EB OVER TWP RD & TURTLE CRK	MOWER	1959	Y	N	N	\$3,945,382	2009	YES	2010	RPL	Bridges of Mower County - Combined
6	8929	1	I 90	5080-150	I 90 OVER DOBBINS CREEK	MOWER	1957	Y	N	N	\$4,542,515	2009	YES	2010	RPL	Bridges of Mower County - Combined
6	9320	2	I 90	8580-149	I 90 OVER MISSISSIPPI RIVER (DRESBACH)	WINONA	1967	N	N	Y	\$190,500,000	2012	NO		RPL	
6	85807	2	I 90	8580-157	I 90 WB OVER TWP 323	WINONA	1963	Y	N	N	\$5,012,266	2009	YES	2009	RPL	These 4 Bridges were Let under one project.
6	85808	2	I 90	8580-157	I 90 EB OVER TWP 323	WINONA	1963	Y	N	N	\$1,862,967	2010	YES	2010	RPL	
6	85809	2	I 90	8580-157	I 90 WB OVER TWP 312	WINONA	1963	Y	N	N	\$1,680,872	2009	YES	2009	RPL	
6	85810	2	I 90	8580-157	I 90 EB OVER TWP 312	WINONA	1963	Y	N	N	\$1,774,254	2010	YES	2010	RPL	
6	4867	CP	Hwy. 105	5007-25	HWY. 105 OVER WOODBURY CREEK	MOWER	1931	N	N	N	\$1,994,952	2010	YES	2010	RPL	Bridge included in Chapter 152 as a "Commissioner Priority" (CP) project, due to bridge being load posted.
6	6975	2	Hwy. 250	2319-16	HWY. 250 OVER S BR ROOT RIVER	FILLMORE	1931	N	Y	Y	\$11,000,000	2016	NO		RPL	
6	6977	2	Hwy. 250	2319-16	HWY. 250 OVER N BR ROOT RIVER	FILLMORE	1924	N	Y	Y		2016	NO		RPL	Cost incl w/ Br 6975 project.
7	6749	2	Hwy. 4	0801-31	HWY. 4 OVER LITTLE COTTONWOOD RIVER	BROWN	1951	Y	N	N	\$2,324,929	2011	YES	2011	RPL	
7	6762	3	Hwy. 4	8302-33	HWY. 4 OVER WATONWAN RIVER	WATONWAN	1951	Y	N	N	\$2,972,439	2012	NO		RPL	
7	9200	1	Hwy. 14	0804-81	HWY. 14 OVER MINNESOTA RIVER	BROWN	1963	Y (N)	N	N	\$44.1-\$51.4	2018	NO		RPL	
7	4014	2	Hwy. 22	5205-31	HWY. 22 OVER ROBARTS CREEK	NICOLLET	1923	Y	N	N	\$998,716	2013	NO		RPL	
7	5834	2	Hwy. 30	1702-10	HWY. 30 OVER BR OF WATONWAN R	COTTONWOOD	1939	Y	N	N	\$1,019,930	2011	YES	2011	RPL	
7	5513	1	Hwy. 68	0710-30	HWY. 68 OVER UP RR	BLUE EARTH	1936	Y	N	N	\$1,394,114	2013	NO		RPL	
7	6889	2	Hwy. 71	1705-11	HWY. 71 OVER DES MOINES RIVER	COTTONWOOD	1956	Y	N	N	\$3,210,447	2010	YES	2010	RPL	
7	6245	2	Hwy. 75	6704-19	HWY. 75 OVER POPLAR CREEK	ROCK	1932	Y	N	N	\$853,080	2013	NO		RPL	
7	4930	2	Hwy. 99	4008-25	HWY. 99 OVER MINNESOTA RIVER (ST. PETER)	LE SUEUR	1931	N	N	Y	\$3,457,175	2013	NO		REHAB	Historic bridge. Will rehab bridge.
7	6535	2	Hwy. 258	0809-12	HWY. 258 OVER COTTONWOOD RIVER	BROWN	1949	Y	N	Y	\$3,381,311	2012	NO		RPL	
7	6821	2	Hwy. 270	6706-13	HWY. 270 OVER MUD CREEK	ROCK	1953	Y	N	N	\$1,369,237	2011	YES	2011	RPL	
8	9114	2	Hwy. 7	1201-32	HWY. 7 OVER CHIPPEWA RIVER	CHIPPEWA	1932	N (Y)	N	Y	\$5,500,000	2014	NO		RPL	
8	4667	2	Hwy. 19		HWY. 19 ACCESS RD OVER SULPHER L	REDWOOD	1927	Y	N	Y					Only Normal Maintenance Needed	Only normal maintenance planned to maintain condition. Low ADT - does not carry Trunk Highway traffic - will load post when needed. Closed to traffic.
8	5388	1	Hwy. 24	4711-20	HWY. 24 OVER N FK CROW RIVER	MEEKER	1935	Y	N	Y		2009	YES	2009	RPL	New bridge in place, Historic Bridge moved to Lake Louise State Park.
8	5380	2	Hwy. 40	1209-22	HWY. 40 OVER LAC QUI PARLE L	CHIPPEWA	1938	Y	N	Y	\$7,096,298	2014	NO		(REHAB or) RPL	
8	6962	2	Hwy. 68	6407-28	HWY. 68 OVER DITCH	REDWOOD	1900	Y	N	N	\$400,525	2009	YES	2009	RPL	
8	87005	2	Hwy. 274		HWY. 274 OVER YELLOW MEDICINE RIVER	YELLOW MEDICINE	1968	Y (N)	N	N					Only Normal Maintenance Needed	No work needed. Condition ratings were re-evaluated - bridge no longer structurally deficient.

CHAPTER 152 BRIDGE PROGRAM ANNUAL REPORT
Fracture Critical and Structurally Deficient Trunk Highway Bridges as of March 1, 2008

D I S T	BRIDGE NUMBER	CHAP. 152 TIER	ROUTE NUMBER	SP #	FACILITY - FEATURE CROSSED	COUNTY	ADT	(NBIS RATING)			BRIDGE LENGTH	DECK AREA	MAIN SPAN TYPE	LOAD (OPERATING) RATING	NOTES
								D E C K	S U P	S U B					
6	4150	2	Hwy. 44	2308-26	HWY. 44 OVER STREAM	FILLMORE	2,100 (1,844)	N	N	N	23	0	CONC BOX CULV	HS 24.0 (HS 21.6)	
6	4151	2	Hwy. 44	2308-26	HWY. 44 OVER STREAM	FILLMORE	2,100 (1,844)	N	N	N	23	0	CONC BOX CULV	HS 24.0 (HS 21.6)	
6	5713	1	Hwy. 56	2006-25	HWY. 56 OVER MID FORK ZUMBRO RIVER	DODGE	1,500 (1,712)	5	5	4 (5)	65	1,820	STEEL BEAM SPAN	HS 31.3 (HS 29.5)	
6	5905	2	Hwy. 56	5005-58	HWY. 56 FARM ENT OVER N BR UPPER IOWA RIVER	MOWER	5	7	6	4	38	825	STEEL BEAM SPAN	HS 25.4 (HS 30.9)	
6	5188	1	Hwy. 58	2510-37	HWY. 58 OVER N FORK ZUMBRO RIVER	GOODHUE	6,700 (6,600)	4	4	5	113	4,956	STEEL BEAM SPAN	HS 18.5	
6	5370	1	Hwy. 60	6607-42	HWY. 60 OVER STRAIGHT R.RR.STREET	RICE	10,500	5 (8)	4 (7)	4 (7)	951	42,795	CONC ARCH	HS 24.9	Historic bridge. With major rehabilitation, deficiencies were addressed.
6	5397	2	Hwy. 60	7903-45	HWY. 60 OVER TROUT BROOK	WABASHA	630	7	6	6 (7)	67	1,908	STEEL THRU GIRD	HS 19.0	
6	6770	1	Hwy. 60	6606-34	HWY. 60 OVER CANNON RIVER	RICE	5,050	4	3	7	95	3,307	CONC DECK GIRD	HS 30.6	
6	6771	1	Hwy. 60	6606-34	HWY. 60 OVER CANNON RIVER	RICE	6,300	5	4	4	115	3,965	CONC DECK GIRD	HS 31.1	
6	9798	2	Hwy. 60	7903-41	HWY. 60 OVER STREAM	WABASHA	630	5	4 (3)	5	94	2,948	STEEL BEAM SPAN	HS 27.0 (HS 26.6)	
6	79000	2	Hwy. 60		HWY. 60 OVER MISS R, RR, & STS	WABASHA	4,750	7	7	7	2,462	106,605	STEEL HIGH TRUSS	HS 39.2	FC bridge built in 1987. All NBIS condition ratings are good. Only normal maintenance planned during program years. Paint and overlay will be needed beyond 2018. See endnote 1.
6	6773	1	Hwy. 61	2513-70	HWY. 61 OVER GILBERT CREEK	GOODHUE	7,500 (8,800)	5	4	5	114	4,164	CONC DECK GIRD	HS 32.0 (HS 22.4)	
6	9450	1	Hwy. 61	2513-86	HWY. 61 OVER NYMPHARA LANE	GOODHUE	8,000	4	4	5	100	6,350	PRESTR VD SLAB SPAN	HS 64.0 (HS 39.2)	
6	9040	1	Hwy. 63	2515-21	HWY. 63 OVER MISS RIVER & CP RAIL (RED WING)	GOODHUE	11,500 (11,400)	6 (5)	6	5	1,631	60,829	CSTL HIGH TRUSS	HS 34.0	
6	6808	2	190	5080-153	190 EB OVER TWP RD & TURTLE CRK	MOWER	7,700	5	4	5	243	10,741	PRESTR BEAM SPAN	HS 33.0	Bridges of Mower County - Combined
6	8929	1	190	5080-150	190 OVER DOBBINS CREEK	MOWER	18,800	N	N	N	31	0	CONC BOX CULV	HS 24.0	Bridges of Mower County - Combined
6	9320	2	190	8580-149	190 OVER MISSISSIPPI RIVER (DRESBACH)	WINONA	26,000	5	6 (5)	6	2,490	175,894	CSTL DECK GIRD	HS 33.0	
6	85807	2	190	8580-157	190 WB OVER TWP 323	WINONA	10,600	4	4	6	119	5,045	PRESTR VD SLAB SPAN	HS 44.0	These 4 Bridges were Let under one project.
6	85808	2	190	8580-157	190 EB OVER TWP 323	WINONA	10,600	4	4 (5)	6	119	5,045	PRESTR VD SLAB SPAN	HS 44.0	
6	85809	2	190	8580-157	190 WB OVER TWP 312	WINONA	10,600	4	4	5	95	4,038	PRESTR VD SLAB SPAN	HS 46.0	
6	85810	2	190	8580-157	190 EB OVER TWP 312	WINONA	10,600	4	4 (5)	5 (6)	95	4,038	PRESTR VD SLAB SPAN	HS 46.0	
6	4867	CP	Hwy. 105	5007-25	HWY. 105 OVER WOODBURY CREEK	MOWER	275	5	5	5	53	1420	STEEL BEAM SPAN	HS 18.4	Bridge included in Chapter 152 as a "Commissioner Priority" (CP) project, due to bridge being load posted.
6	6975	2	Hwy. 250	2319-16	HWY. 250 OVER S BR ROOT RIVER	FILLMORE	840 (787)	7	7	6 (5)	104	2,808	STEEL HIGH TRUSS	HS 17.0	
6	6977	2	Hwy. 250	2319-16	HWY. 250 OVER N BR ROOT RIVER	FILLMORE	380 (413)	7 (6)	6	6 (5) (6)	144	3,456	STEEL HIGH TRUSS	HS 15.0 (HS 22.5)	Cost incl w/ Br 6975 project.
7	6749	2	Hwy. 4	0801-31	HWY. 4 OVER LITTLE COTTONWOOD RIVER	BROWN	1,250 (1,400)	7	4	5	98	3,381	STEEL BEAM SPAN	HS 32.0 (HS 32.7)	
7	6762	3	Hwy. 4	8302-33	HWY. 4 OVER WATONWAN RIVER	WATONWAN	970 (880)	4	5	5	56	1,932	STEEL BEAM SPAN	HS 34.0 (HS 46.5)	
7	9200	1	Hwy. 14	0804-81	HWY. 14 OVER MINNESOTA RIVER	BROWN	8,600 (8,700)	5	6 (5)	4 (5)	566	20,107	PRESTR BEAM SPAN	HS 70.0 (HS 35.8)	
7	4014	2	Hwy. 22	5205-31	HWY. 22 OVER ROBARTS CREEK	NICOLLET	1,200 (939)	N	N	N	23	0	CONC BOX CULV	HS 24.0	
7	5834	2	Hwy. 30	1702-10	HWY. 30 OVER BR OF WATONWAN R	COTTONWOOD	740 (850)	4	5	5	32	1,072	STEEL BEAM SPAN	HS 30.0 (HS 30.6)	
7	5513	1	Hwy. 68	0710-30	HWY. 68 OVER UP RR	BLUE EARTH	3,150 (2,699)	4	3	5	115	4,497	CONC DECK GIRD	HS 30.6 (HS 21.9)	
7	6889	2	Hwy. 71	1705-11	HWY. 71 OVER DES MOINES RIVER	COTTONWOOD	2,350	4	4	4	143	4,919	STEEL BEAM SPAN	HS 48.0	
7	6245	2	Hwy. 75	6704-19	HWY. 75 OVER POPLAR CREEK	ROCK	9,500 (6,900)	N	N	N	23	0	CONC BOX CULV	HS 24.0	
7	4930	2	Hwy. 99	4008-25	HWY. 99 OVER MINNESOTA RIVER (ST. PETER)	LE SUEUR	7,000 (5,077)	5	5	5	402	12,512	CSTL HIGH TRUSS	HS 23.6	Historic bridge. Will rehab bridge.
7	6535	2	Hwy. 258	0809-12	HWY. 258 OVER COTTONWOOD RIVER	BROWN	700 (470)	4	5	4	163	4,564	STEEL HIGH TRUSS	HS 22.7	
7	6821	2	Hwy. 270	6706-13	HWY. 270 OVER MUD CREEK	ROCK	740 (840)	4	5	5	38	1,251	STEEL BEAM SPAN	HS 29.1	
8	9114	2	Hwy. 7	1201-32	HWY. 7 OVER CHIPPEWA RIVER	CHIPPEWA	1,850 (2,200)	5	5 (4)	5	182	5,951	STEEL HIGH TRUSS	HS 24.1 (HS 22.0)	
8	4667	2	Hwy. 19		HWY. 19 ACCESS RD OVER SULPHER L	REDWOOD	50 (5)	4	4 (3)	4 (3)	122	3,416	STEEL HIGH TRUSS	HS 17.2	Only normal maintenance planned to maintain condition. Low ADT - does not carry Trunk Highway traffic - will load post when needed. Closed to traffic.
8	5388	1	Hwy. 24	4711-20	HWY. 24 OVER N FK CROW RIVER	MEEKER	1,650	4	5	5	105	2,919	STEEL LOW TRUSS	HS 16.2	New bridge in place. Historic Bridge moved to Lake Louise State Park.
8	5380	2	Hwy. 40	1209-22	HWY. 40 OVER LAC QUI PARLE L	CHIPPEWA	610 (540)	4	4	5	221	6,284	STEEL HIGH TRUSS	HS 18.0	
8	6962	2	Hwy. 68	6407-28	HWY. 68 OVER DITCH	REDWOOD	1,350	5	5	4	26	905	STEEL BEAM SPAN	HS 24.1	
8	87005	2	Hwy. 274		HWY. 274 OVER YELLOW MEDICINE RIVER	YELLOW MEDICINE	920 (1,042)	8 (7)	8	5	187	8,186	PRESTR BEAM SPAN	HS 45.4	No work needed. Condition ratings were re-evaluated - bridge no longer structurally deficient.

CHAPTER 152 BRIDGE PROGRAM ANNUAL REPORT
Fracture Critical and Structurally Deficient Trunk Highway Bridges as of March 1, 2008

DIST	BRIDGE NUMBER	CHAP. 152 TIER	ROUTE NUMBER	SP #	FACILITY - FEATURE CROSSED	COUNTY	YEAR BUILT	STRUCTURALLY DEFICIENT	FUNCTIONALLY OBSOLETE	FRACTURE CRITICAL	2011 TOTAL PROJECT COST ESTIMATE	CON-STRUCTION CALENDAR YEAR PLANNED	SUB-STANTIALLY COMPLETE	YEAR OF SUB-STANTIAL COMPLETION	CH 152 WORK PLANNED	NOTES
B	6816	2	Hwy. 277	1213-12	HWY. 277 OVER CO DITCH # 22	CHIPPEWA	1952	Y	N	N	\$1,300,000	2017	NO		RPL	
M	6654	1	Hwy. 5	1002-92	HWY. 5 OVER RECREATION TRAIL	CARVER	1952	Y	N	N	\$2,140,945	2016-2018	NO		RPL	
M	9300	2	Hwy. 5	2732-(9300)	HWY. 5 WEST 7TH ST OVER MISSISSIPPI RIVER	RAMSEY	1961	N	N	Y		2019-2027	NO		RPL	FC bridge built in 1961, remodeled in 1986. NBIS condition ratings are fair. Normal maintenance planned for the program years. Replacement will be needed beyond 2018.
M	82010	2	Hwy. 105	8216-XX	HWY. 10 (PRESCOTT) OVER ST CROIX RIVER	WASHINGTON	1990	N	N	Y	\$1,077,327	2016-2018	NO		OL	Built in 1986 (see endnote 1) and built with a redundant system for FC tie girder.
M	82815	2	Hwy. 35	NA	HWY 8 WB OVER I 35	WASHINGTON	1967	N	N	Y		2028-2034	NO		RPL	FC bridge built in 1967. All NBIS condition ratings are good. Normal maintenance planned for the program years. Replacement will be needed beyond 2018.
M	4654	1	Hwy. 36	8214-114	HWY. 36 OVER ST CROIX RIVER	WASHINGTON	1930	Y	N	Y	\$355,000,000	2016-2018	NO		RPL	
M	5723	2	Hwy. 36	6212-148	HWY. 36 OVER LEXINGTON AVE(COUNTY ROAD 51)	RAMSEY	1938	Y	N	N	\$16,100,000	2016-2018	NO		RPL	
M	9115	1	Hwy. 36	NA	HWY. 36 EB OVER HWY. 95	WASHINGTON	1959	Y (N)	N (Y)	N		2016-2018	NO		RPL	Cost incl w/ Br 4654 (St. Croix) project.
M	9800	1	Hwy. 52	6244-30	HWY. 52(LAFAYETTE) OVER MISS R. RR & STREETS	RAMSEY	1968	Y	N	Y	\$172,700,000	2010	YES	2010	RPL	
M	62026	2	Hwy. 52	6244-62026	LAFAYETTE (HWY. 52) OVER UP RR & EATON ST	RAMSEY	1965	Y	N	N	\$7,725,836	2011	NO	2011	RDK	
M	94277	2	Hwy. 55	2751-XX	HWY. 55 OVER BASSETT CREEK	HENNEPIN	1939	Y (N)	N	N	\$2,026,276	2016-2018	NO		RPL	
M	5895	1	Hwy. 61	1913-64	HWY. 61 OVER MISS RIVER, RR, STREET (HASTINGS)	DAKOTA	1950	Y	N	Y	\$120,000,000	2010	NO		RPL	
M	6688	1	Hwy. 61	6222-160	HWY. 61 OVER BNSF RR	RAMSEY	1952	Y	N	N	\$6,745,095	2010	YES	2010	RPL	
M	27046	2	Hwy. 77	2758-XX	HWY. 77 SB COLL RD OVER KILLEBREW DRIVE	HENNEPIN	1988	N	N	Y	\$823,068	2016-2018	NO		RE-OL	FC bridge built in 1988. All NBIS condition ratings are satisfactory to good. Only an overlay will be needed by 2018. See endnote 1.
M	27048	2	Hwy. 77	2758-XX	HWY. 77 SB OFF RAMP OVER 81ST STREET	HENNEPIN	1988	N	N	Y		2028-2034	NO		RE-OL & Paint	FC bridge built in 1988. All NBIS condition ratings are good. Normal maintenance planned for the program years. Paint and overlay will be needed beyond 2018. See endnote 1.
M	27052C	2	Hwy. 77	2758-XX	HWY. 77 NB COLL RD OVER 79TH ST & EB 494/5 RAMPS	HENNEPIN	1989	N	N (Y)	Y		2028-2034	NO		RE-OL	FC bridge built in 1989. All NBIS condition ratings are good. Normal maintenance planned for the program years. Paint and overlay will be needed beyond 2018. See endnote 1.
M	9600N	2	Hwy. 77	1925-52	HWY. 77 NB OVER MINNESOTA R & BLACK DOG	HENNEPIN	1978	N	N	Y	\$2,405,000	2016-2018	NO		RE-OL	FC bridge built in 1978. All NBIS condition ratings are satisfactory to good. Overlay will be needed 2016-18. See endnote 1.
M	9600S	2	Hwy. 77	1925-52	HWY. 77 SB OVER MINNESOTA R & BLACK DOG	HENNEPIN	1978	N	N	Y	See above	2016-2018	NO		RE-OL	FC bridge built in 1978. All NBIS condition ratings are satisfactory to good. Overlay will be needed by 2016-18. See endnote 1. (Cost incl w Br 9600N)
M	27728	2	I 94	NA	I 94 NB ON RAMP OVER GLENWOOD AVE & RR	HENNEPIN	1978	N	N	Y		2028-2034	NO		RE-OL	FC bridge built in 1978. All NBIS condition ratings are satisfactory. Normal maintenance planned for the program years. Paint and overlay will be needed beyond 2018. See endnote 1.
M	27842	2	I 94	2781-	I 94 WB ON RAMP OVER I 94 & HWY. 65	HENNEPIN	1966	Y	N	N	\$44,182,462	2016-2018	NO		RPL	
M	27861	2	I 94	2781-27861	I 94 WB OFF RAMP OVER CP RAIL & CITY ST	HENNEPIN	1968	Y	N	N	\$930,936	2010	YES	2010	RDK	Economic stimulus (ARRA) funding used to advance project
M	27726B	2	I 94	2781	I 94 SB OFF RAMP OVER LYNDAL AVE N & RR	HENNEPIN	1979	N	Y	Y	\$536,514	2016-2018	NO		RE-OL	FC bridge built in 1979. All NBIS condition ratings are satisfactory to good. Overlay will be needed by 2018. See endnote 1.
M	27727B	2	I 94	2781	I 94 SB ON RAMP OVER GLENWOOD AVE & RR'S	HENNEPIN	1978	N	Y	Y	\$1,148,528	2016-2018	NO		RE-OL	FC bridge built in 1978. All NBIS condition ratings are satisfactory. Overlay will be needed by 2018. See endnote 1.
M	27799R	2	I 94	NA	I 94 EB ON RAMP OVER LYNDAL AVE SB	HENNEPIN	1969	N	N	Y		2028-2034	NO		RDK	FC bridge built in 1989, remodeled in 1987. NBIS condition ratings are satisfactory. Normal maintenance planned for the program years. Paint and re-deck will be needed beyond 2018.
M	5598	2	Hwy. 100	2734-33	MINNETONKA BLVD OVER HWY. 100	HENNEPIN	1939	Y	N	N	\$80,000,000	2016-2018	NO		REHAB	Cost incl w/ Br 5462 project. Condition is satisfactory Hw 100 bridge.
M	27789	2	Hwy. 100	NA	HWY. 100 SB CD OVER SB CD RP & FRNT RD	HENNEPIN	1989	N	N	Y		2019-2027	NO		RE-OL	FC bridge built in 1989. All NBIS condition ratings are fair to good. Normal maintenance planned for the program years. Paint and overlay will be needed beyond 2018. See endnote 1.
M	27791	2	Hwy. 100	NA	HWY. 100 SB ON RAMP OVER GLENWOOD AVE TO SB 100	HENNEPIN	1989	N	N	Y		2028-2034	NO		RE-OL	FC bridge built in 1989. All NBIS condition ratings are good. Normal maintenance planned for the program years. Paint and overlay will be needed beyond 2018. See endnote 1.
M	62090	2	Hwy. 149	6223-XX	HWY. 149 (SMITH AVE) OVER MISSISSIPPI R & RAILROAD	RAMSEY	1986	N	N	Y	\$17,994,581	2016-2018	NO		RDK	Built in 1986 (see endnote 1) and built with a redundant system for FC tie girder. High bridge
M	6347	2	Hwy. 243	1311-6347A	HWY. 243 (OSCEOLA) OVER ST CROIX RIVER	CHISAGO	1953	N	N	Y	\$909,311	2010	YES	2010	OL & PT	Border bridge with Wisconsin. With planned repairs of deck overlay, paint and steel repairs, bridge will perform safely for next 20 years.
M	6630	1	Hwy. 280	6241-87	HENNEPIN AVENUE OVER MT RAIL	RAMSEY	1954	Y	N	N	\$2,122,057	2009	YES	2009	RPL	
M	6738	1	Hwy. 280	6241-87	LARPENTEUR(COUNTY ROAD30) OVER HWY. 280	RAMSEY	1954	Y	N	N	\$2,526,258	2009	YES	2009	RPL	Cost incl w/ Br 6630 project.
M	27753	2	I 394		I 394R RAMP OVER NB HWY. 100 TO 394 HOV EB	HENNEPIN	1989	N	N	Y		2028-2034	NO		RE-OL	FC bridge built in 1988. All NBIS condition ratings are good. Normal maintenance planned for the program years. Paint and overlay will be needed beyond 2018. See endnote 1.
M	27788	2	I 394		I 394 EB ON RAMP OVER HWY. 100 NB ON RAMP	HENNEPIN	1989	N	N (Y)	Y		2028-2034	NO		RE-OL	FC bridge built in 1989. All NBIS condition ratings are good. Normal maintenance planned for the program years. Paint and overlay will be needed beyond 2018. See endnote 1.

CHAPTER 152 BRIDGE PROGRAM ANNUAL REPORT
Fracture Critical and Structurally Deficient Trunk Highway Bridges as of March 1, 2008

D I S T	BRIDGE NUMBER	CHAP. 152 TIER	ROUTE NUMBER	SP #	FACILITY - FEATURE CROSSED	COUNTY	ADT	(NBIS RATING)			BRIDGE LENGTH	DECK AREA	MAIN SPAN TYPE	LOAD (OPERATING) RATING	NOTES
								D E C K	S U P	S U B					
8	6816	2	Hwy. 277	1213-12	HWY. 277 OVER CO DITCH # 22	CHIPPEWA	310 (365)	6	6	4	29	1,015	STEEL BEAM SPAN	HS 30.3	
M	6654	1	Hwy. 5	1002-92	HWY. 5 OVER RECREATION TRAIL	CARVER	16,000 (19,200)	4	5	5	160	6,136	CONC DECK GIRL	HS 28.5	
M	9300	2	Hwy. 5	2732-(9300)	HWY. 5 WEST 7TH ST OVER MISSISSIPPI RIVER	RAMSEY	56,000 (28,500)	5	5 (4)	5	1,199	87,850	CSTL DECK GIRL	HS 37.0	FC bridge built in 1961, remodeled in 1986. NBIS condition ratings are fair. Normal maintenance planned for the program years. Replacement will be needed beyond 2018
M	82010	2	Hwy. 105	8216-XX	HWY. 10 (PRESCOTT) OVER ST CROIX RIVER	WASHINGTON	13,500 (15,700)	6	7	6	684	35131	STEEL MOVEABLE	HS 50.0	Built in 1986 (see endnote 1) and built with a redundant system for FC tie girder.
M	82815	2	Hwy. 35	NA	HWY 8 WB OVER I 35	WASHINGTON	10,500	7	7	7	356	12,706	CSTL DECK GIRL	HS 26.6	FC bridge built in 1967. All NBIS condition ratings are good. Normal maintenance planned for the program years. Replacement will be needed beyond 2018.
M	4654	1	Hwy. 36	8214-114	HWY. 36 OVER ST CROIX RIVER	WASHINGTON	18,000	8	6	5	1,053	25,272	STEEL MOVEABLE	HS 20.0	
M	5723	2	Hwy. 36	6212-148	HWY. 36 OVER LEXINGTON AVE(COUNTY ROAD 51)	RAMSEY	85,000	4	4	5	64	10,115	CONC RIGID FRAME	HS 55.0	
M	9115	1	Hwy. 36	NA	HWY. 36 EB OVER HWY. 95	WASHINGTON	9,750	3 (6)	3 (5)	5	401	14,957	CONC BOX GIRL	HS 59.1	Cost incl w/ Br 4654 (St. Croix) project.
M	9800	1	Hwy. 52	6244-30	HWY. 52(LAFAYETTE) OVER MISS R, RR & STREETS	RAMSEY	81,000	5 (4)	4	7 (6)	3,366	254,251	CSTL DECK GIRL	HS 31.7	
M	62026	2	Hwy. 52	6244-62026	LAFAYETTE (HWY. 52) OVER UP RR & EATON ST	RAMSEY	74,000	6 (5)	4	5	580	59,017	CSTL BEAM SPAN	HS 34.8 (HS 31.2)	
M	94277	2	Hwy. 55	2751-XX	HWY. 55 OVER BASSETT CREEK	HENNEPIN	27,500 (20,500)	N	N	N	20	0	CONC BOX CULV	HS 18.0	
M	5895	1	Hwy. 61	1913-64	HWY. 61 OVER MISS RIVER, RR, STREET (HASTINGS)	DAKOTA	32,500	5 (4)	4	5	1,857	74,292	CSTL HIGH TRUSS	HS 24.6 (HS 32.2)	
M	6688	1	Hwy. 61	6222-160	HWY. 61 OVER BNSF RR	RAMSEY	24,500	4	4	5	180	11,934	CONC DECK GIRL	HS 38.1	
M	27046	2	Hwy. 77	2758-XX	HWY. 77 SB COLL RD OVER KILLEBREW DRIVE	HENNEPIN	5,000	6	7	7	505	23,170	CSTL BEAM SPAN	HS 62.0	FC bridge built in 1988. All NBIS condition ratings are satisfactory to good. Only an overlay will be needed by 2018. See endnote 1.
M	27048	2	Hwy. 77	2758-XX	HWY. 77 SB OFF RAMP OVER 81ST STREET	HENNEPIN	3,450	7	7	7	526	24,170	CSTL BEAM SPAN	HS 94.0	FC bridge built in 1988. All NBIS condition ratings are good. Normal maintenance planned for the program years. Paint and overlay will be needed beyond 2018. See endnote 1.
M	27052C	2	Hwy. 77	2758-XX	HWY. 77 NB COLL RD OVER 79TH ST & EB 494/S RAMPS	HENNEPIN	10,000	7	7	7	603	25,253	CSTL BEAM SPAN	HS 46.0	FC bridge built in 1989. All NBIS condition ratings are good. Normal maintenance planned for the program years. Paint and overlay will be needed beyond 2018. See endnote 1.
M	9600N	2	Hwy. 77	1925-52	HWY. 77 NB OVER MINNESOTA R & BLACK DOG	HENNEPIN	47,000	6	6	7 (6)	5,159	308,514	STEEL TIED ARCH	HS 34.0 (HS 35.6)	FC bridge built in 1978. All NBIS condition ratings are satisfactory to good. Overlay will be needed 2016-18. See endnote 1.
M	9600S	2	Hwy. 77	1925-52	HWY. 77 SB OVER MINNESOTA R & BLACK DOG	HENNEPIN	47,000	6	6	7 (6)	5,185	310,045	STEEL TIED ARCH	HS 34.0 (HS 35.6)	FC bridge built in 1978. All NBIS condition ratings are satisfactory to good. Overlay will be needed by 2016-18. See endnote 1. (Cost incl w Br 9600N)
M	27728	2	I 94	NA	I 94 NB ON RAMP OVER GLENWOOD AVE & RR	HENNEPIN	7,100	6	6	6	1,475	64,614	CSTL BEAM SPAN	HS 42.5	FC bridge built in 1978. All NBIS condition ratings are satisfactory. Normal maintenance planned for the program years. Paint and overlay will be needed beyond 2018. See endnote 1.
M	27842	2	I 94	2781-	I 94 WB ON RAMP OVER I 94 & HWY. 65	HENNEPIN	20,000	4	4	6	534	13,566	CONC BOX GIRL	HS 36.0 (HS 28.0)	
M	27861	2	I 94	2781-27861	I 94 WB OFF RAMP OVER CP RAIL & CITY ST	HENNEPIN	11,000	4	5	4	268	6,888	CSTL BEAM SPAN	HS 31.6	Economic stimulus (ARRA) funding used to advance project
M	27726B	2	I 94	2781	I 94 SB OFF RAMP OVER LYNDALE AVE N & RR	HENNEPIN	10,900	6	6	7	1,100	28,919	CSTL BEAM SPAN	HS 44.0	FC bridge built in 1979. All NBIS condition ratings are satisfactory to good. Overlay will be needed by 2018. See endnote 1.
M	27727B	2	I 94	2781	I 94 SB ON RAMP OVER GLENWOOD AVE & RR'S	HENNEPIN	8,000	6	6	6	1,896	54,542	PRESTR BEAM SPAN	HS 40.0 (HS 33.8)	FC bridge built in 1978. All NBIS condition ratings are satisfactory. Overlay will be needed by 2018. See endnote 1.
M	27799R	2	I 94	NA	I 94 EB ON RAMP OVER LYNDALE AVENUE SB	HENNEPIN	25,400	6	7	7	784	29,470	CSTL BEAM SPAN	HS 42.0 (HS 41.0)	FC bridge built in 1989, remodeled in 1987. NBIS condition ratings are satisfactory. Normal maintenance planned for the program years. Paint and re-deck will be needed beyond 2018.
M	5598	2	Hwy. 100	2734-33	MINNETONKA BLVD OVER HWY. 100	HENNEPIN	19,100	4	4	5	164	12,794	CONC DECK GIRL	HS 40.1 (HS 40.2)	Cost incl w Br 5462 project. Condition is satisfactory Hw 100 bridge
M	27789	2	Hwy. 100	NA	HWY. 100 SB CD OVER SB CD RP & FRNT RD	HENNEPIN	2,000	6	6	7	967	38,228	CSTL BEAM SPAN	HS 70.0	FC bridge built in 1989. All NBIS condition ratings are fair to good. Normal maintenance planned for the program years. Paint and overlay will be needed beyond 2018. See endnote 1.
M	27791	2	Hwy. 100	NA	HWY. 100 SB ON RAMP OVER GLENWOOD AVE TO SB 100	HENNEPIN	2,000	7	7	7	495	13,910	CSTL BEAM SPAN	HS 55.0	FC bridge built in 1989. All NBIS condition ratings are good. Normal maintenance planned for the program years. Paint and overlay will be needed beyond 2018. See endnote 1.
M	62090	2	Hwy. 149	6223-XX	HWY. 149 (SMITH AVE) OVER MISSISSIPPI R & RAILROAD	RAMSEY	18,000	6 (5)	7 (6)	7	2,770	150,395	CSTL TIED ARCH	HS 42.0	Built in 1986 (see endnote 1) and built with a redundant system for FC tie girder. High bridge
M	6347	2	Hwy. 243	1311-6347A	HWY. 243 (OSCEOLA) OVER ST CROIX RIVER	CHISAGO	7,600 (6,985)	7 (6)	6	7 (6)	674	23,051	STEEL DECK TRUSS	HS 19.5 (HS 26.2)	Border bridge with Wisconsin. With planned repairs of deck overlay, paint and steel repairs, bridge will perform safely for next 20 years.
M	6630	1	Hwy. 280	6241-87	HENNEPIN AVENUE OVER MT RAIL	RAMSEY	16,000	4	4	5	97	6,388	CONC SLAB SPAN	HS 26.6	
M	6738	1	Hwy. 280	6241-87	LARPELLEUR(COUNTY ROAD30) OVER HWY. 280	RAMSEY	13,500	4	4	4	150	10,259	CONC DECK GIRL	HS 41.0	Cost incl w Br 6630 project.
M	27753	2	I 394		I 394R RAMP OVER NB HWY. 100 TO 394 HOV EB	HENNEPIN	7,600	7	7	7	520	13,572	CSTL BEAM SPAN	HS 48.0	FC bridge built in 1988. All NBIS condition ratings are good. Normal maintenance planned for the program years. Paint and overlay will be needed beyond 2018. See endnote 1.
M	27788	2	I 394		I 394 EB ON RAMP OVER HWY. 100 NB ON RAMP	HENNEPIN	4,500	7	7	7	289	7,590	CSTL BEAM SPAN	HS 56.0	FC bridge built in 1989. All NBIS condition ratings are good. Normal maintenance planned for the program years. Paint and overlay will be needed beyond 2018. See endnote 1.

CHAPTER 152 BRIDGE PROGRAM ANNUAL REPORT
Fracture Critical and Structurally Deficient Trunk Highway Bridges as of March 1, 2008

DIST	BRIDGE NUMBER	CHAP. 152 TIER	ROUTE NUMBER	SP #	FACILITY - FEATURE CROSSED	COUNTY	YEAR BUILT	STRUCTURALLY DEFICIENT	FUNCTIONALLY OBSOLETE	FRACTURE CRITICAL	2011 TOTAL PROJECT COST ESTIMATE	CON-STRUCTION CALENDAR YEAR PLANNED	SUB-STANTIALLY COMPLETE	YEAR OF SUB-STANTIAL COMPLETION	CH 152 WORK PLANNED	NOTES
M	27753A	2	I 394		I 394R RAMP OVER 394 HOV WB TO NB HWY. 100	HENNEPIN	1989	N	N	Y		2028-2034	NO		RE-OL	FC bridge built in 1989. All NBIS condition ratings are good. Normal maintenance planned for the program years. Paint and overlay will be needed beyond 2018. See endnote 1.
M	27776A	2	I 394		I 394R OVER I 394 WB. DUNWOODY BLVD	HENNEPIN	1987	N	N (Y)	Y		2028-2034	NO		RE-OL	FC bridge built in 1987. All NBIS condition ratings are good. Normal maintenance planned for the program years. Paint and overlay will be needed beyond 2018. See endnote 1.
M	27776B	2	I 394		I 394R EB OVER I 394 & DOWNTOWN RAMPS	HENNEPIN	1987	N	N	Y		2028-2034	NO		RE-OL	FC bridge built in 1987. All NBIS condition ratings are good. Normal maintenance planned for the program years. Paint and overlay will be needed beyond 2018. See endnote 1.
M	27789A	2	I 394		I 394 EB OFF RAMP OVER SB HWY. 100	HENNEPIN	1989	N	N	Y		2019-2027	NO		RE-OL	FC bridge built in 1987. All NBIS condition ratings are good. Normal maintenance planned for the program years. Paint and overlay will be needed beyond 2018. See endnote 1.
M	9197	2	I 694	6280-304	I 694 WB OVER BNSF RR	RAMSEY	1960	Y	N	N		2007	YES	2009	RPL w/ Unweave/Weave	
M	82805	3	I 694	8286-64	I 694 SB OVER UP RR	WASHINGTON	1967	Y (N)	N	N		2010	YES	2010	RDK	Tier 3 Bridge - cost not included in Chapter 152 Program. Economic stimulus (ARRA) funding used.
M	82806	3	I 694	8286-64	I 694 NB OVER UP RR	WASHINGTON	1967	Y (N)	N	N		2010	YES	2010	RDK	Tier 3 Bridge - cost not included in Chapter 152 Program. Economic stimulus (ARRA) funding used.
M	6513	2	I 35E	6280-XX	MARYLAND (COUNTY ROAD 31) OVER I 35E	RAMSEY	1958	Y	N	N		2012	NO	2012	RPL	
M	6515	1	I 35E	6280-308	I 35E OVER CAYUGA ST & BNSF RR	RAMSEY	1965	Y	N	N	\$161,980,647	2014	NO		RPL	
M	6517	2	I 35E	6280-308	I 35E OVER BNSF RR	RAMSEY	1963	Y	N	N		2014	NO		RPL	Cost incl w/ Br 6515 (Cayuga) project.
M	9265	2	I 35E	6280-308	I 35E OVER PENNSYLVANIA AVE	RAMSEY	1964	Y	N	N		2014	NO		RPL	Cost incl w/ Br 6515 (Cayuga) project.
M	9053	1	I 35W	2782-XX	W 94TH ST OVER I 35W	HENNEPIN	1957	Y	N	N	\$8,900,627	2016-2018	NO		RPL	
M	9570	2	I 35W	6284-163	COUNTY ROAD E2 (COUNTY ROAD 73) OVER I 35W	RAMSEY	1964	Y	N	N	\$19,600,000	2016-2018	NO		RPL	
M	9796	1	I 35W		W 76TH ST OVER I 35W	HENNEPIN	1959	Y	N	N		2008	YES	2009	RPL	
M	27871	1	I 35W	2782-281	I 35W SB OVER HWY. 65 NB	HENNEPIN	1967	Y	N	N	\$26,509,477	2016-2018	NO		RPL	
M	27930	2	I 35W	2782-281	HWY. 121 NB OVER I 35W SB	HENNEPIN	1964	Y	N	N		2007	YES		RPL	
M	27932	1	I 35W	2782-281	HWY. 62 EB OVER I 35W	HENNEPIN	1964	Y	N	N		2007	YES		RPL w/ Crosstown Project	
M	27937	2	I 35W	2782-281	HWY. 62 WB OVER I 35W NB	HENNEPIN	1964	Y	N	N		2007	YES		RPL w/ Crosstown Project	
M	27938	2	I 35W	2782-281	35W SB TO EB HWY. 62 OVER I 35 NB	HENNEPIN	1964	Y	N	N		2007	YES		RPL w/ Crosstown Project	
M	27939	2	I 35W	2782-281	I 35W SB OVER E 60TH ST	HENNEPIN	1963	Y	N	N		2007	YES		RPL w/ Crosstown Project	
M	27940	2	I 35W	2782-281	I 35W NB OVER E 60TH ST	HENNEPIN	1963	Y	N	N		2007	YES		RPL w/ Crosstown Project	
M	27941	2	I 35W	2782-281	35W SB TO HWY. 62 EB OVER HWY. 62 WB	HENNEPIN	1964	Y	N	N		2007	YES		RPL w/ Crosstown Project	
M	62853	2	I 35W		I 35W RAMP TO HWY. 36 EB OVER HWY. 280 NB	RAMSEY	1970	N	N (Y)	Y		2019-2027	NO		RPL	FC bridge built in 1970. All NBIS condition ratings are satisfactory. Normal maintenance planned for the program years. Replacement will be needed beyond 2018.
M	27776C	2	I 394		I 394R WB OVER I 394 WB ON RAMP	HENNEPIN	1987	N	N (Y)	Y		2028-2034	NO		RE-OL	FC bridge built in 1989. All NBIS condition ratings are good. Normal maintenance planned for the program years. Paint and overlay will be needed beyond 2018. See endnote 1.
M	27776F	2	I 394		394R EB RAMP OVER I 94 EB (ST. PAUL)	HENNEPIN	1987	N	N (Y)	Y		2028-2034	NO		RE-OL	FC bridge built in 1987. All NBIS condition ratings are good. Normal maintenance planned for the program years. Paint and overlay will be needed beyond 2018. See endnote 1.

Note 1: Newer bridges were designed and fabricated with improved details for resistance to fatigue. Steel specifications in the mid-1970's required steel "toughness" properties that provide resistance to fatigue. A Fracture Control Plan published in 1978 by AASHTO was also used to fabricate bridges using improved welding techniques for assembly.

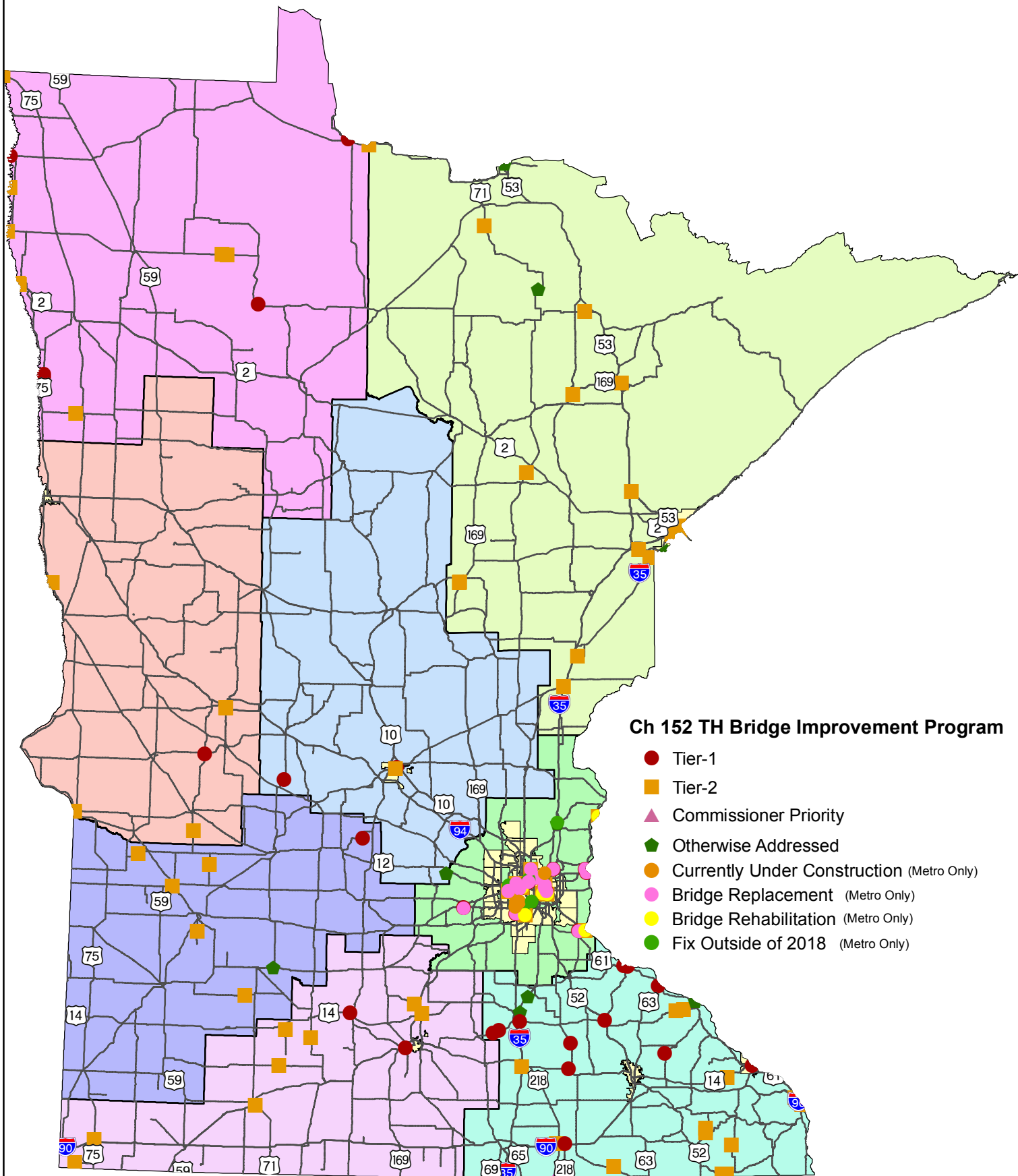

CHAPTER 152 BRIDGE PROGRAM ANNUAL REPORT
Fracture Critical and Structurally Deficient Trunk Highway Bridges as of March 1, 2008

D I S T	BRIDGE NUMBER	CHAP. 152 TIER	ROUTE NUMBER	SP #	FACILITY - FEATURE CROSSED	COUNTY	ADT	(NBIS RATING)			BRIDGE LENGTH	DECK AREA	MAIN SPAN TYPE	LOAD (OPERATING) RATING	NOTES
								D E C K	S U P	S U B					
M	27753A	2	I 394		I 394R RAMP OVER 394 HOV WB TO NB HWY. 100	HENNEPIN	3,800	7	7	7	360	9,404	CSTL BEAM SPAN	HS 48.0	FC bridge built in 1989. All NBIS condition ratings are good. Normal maintenance planned for the program years. Paint and overlay will be needed beyond 2018. See endnote 1.
M	27776A	2	I 394		I 394R OVER I 394 WB, DUNWOODY BLVD	HENNEPIN	7,600	7	7	7	2,738	154,403	CSTL BEAM SPAN	HS 43.0	FC bridge built in 1987. All NBIS condition ratings are good. Normal maintenance planned for the program years. Paint and overlay will be needed beyond 2018. See endnote 1.
M	27776B	2	I 394		I 394R EB OVER I 394 & DOWNTOWN RAMPS	HENNEPIN	2,175	7	7	7	538	25,078	CSTL BEAM SPAN	HS 43.0	FC bridge built in 1987. All NBIS condition ratings are good. Normal maintenance planned for the program years. Paint and overlay will be needed beyond 2018. See endnote 1.
M	27789A	2	I 394		I 394 EB OFF RAMP OVER SB HWY. 100	HENNEPIN	6,000	7	7	7	162	1,877	CSTL BEAM SPAN	HS 70.0	FC bridge built in 1987. All NBIS condition ratings are good. Normal maintenance planned for the program years. Paint and overlay will be needed beyond 2018. See endnote 1.
M	9197	2	I 694	6280-304	I 694 WB OVER BNSF RR	RAMSEY	51,500	4	6	5	123	9,211	PRESTR BEAM SPAN	HS 57.0	
M	82805	3	I 694	8286-64	I 694 SB OVER UP RR	WASHINGTON	35,000 (36,500)	4 (8)	6	7	145	6,257	CSTL BEAM SPAN	HS 41.9	Tier 3 Bridge - cost not included in Chapter 152 Program. Economic stimulus (ARRA) funding used.
M	82806	3	I 694	8286-64	I 694 NB OVER UP RR	WASHINGTON	35,000 (36,500)	4 (7)	6	5 (6)	145	6,257	CSTL BEAM SPAN	HS 41.9 (HS 30.6)	Tier 3 Bridge - cost not included in Chapter 152 Program. Economic stimulus (ARRA) funding used.
M	6513	2	I 35E	6280-XX	MARYLAND (COUNTY ROAD 31) OVER I 35E	RAMSEY	22,500 (27,900)	4	5	5	199	19,930	STEEL BEAM SPAN	HS 32.0 (HS 48.0)	
M	6515	1	I 35E	6280-308	I 35E OVER CAYUGA ST & BNSF RR	RAMSEY	148,000	5	4	4	1,285	120,185	CSTL BEAM SPAN	HS 29.0	
M	6517	2	I 35E	6280-308	I 35E OVER BNSF RR	RAMSEY	148,000 (149,000)	4	4	4	298	34,992	CSTL BEAM SPAN	HS 31.3 (HS 30.6)	Cost incl w/ Br 6515 (Cayuga) project.
M	9265	2	I 35E	6280-308	I 35E OVER PENNSYLVANIA AVE	RAMSEY	144,000 (154,000)	4	4	4	165	19,166	STEEL BEAM SPAN	HS 44.0	Cost incl w/ Br 6515 (Cayuga) project.
M	9053	1	I 35W	2782-XX	W 94TH ST OVER I 35W	HENNEPIN	12,800 (11,000)	5	4	6	199	12,815	PRESTR BEAM SPAN	HS 53.8 (HS 31.9)	
M	9570	2	I 35W	6284-163	COUNTY ROAD E2 (COUNTY ROAD 73) OVER I 35W	RAMSEY	5,700 (10,100)	7	4	5	214	8,284	PRESTR BEAM SPAN	HS 55.0 (HS 39.3)	
M	9796	1	I 35W		W 76TH ST OVER I 35W	HENNEPIN	23,800	4	4	7	187	12,037	CSTL BEAM SPAN	HS 49.3	
M	27871	1	I 35W	2782-281	I 35W SB OVER HWY. 65 NB	HENNEPIN	48,500	5	5	4	363	12,973	CCONC BOX GIRD	HS 67.0	
M	27930	2	I 35W	2782-281	HWY. 121 NB OVER I 35W SB	HENNEPIN	6,000	4	5	6	307	10,254	CSTL BEAM SPAN	HS 31.5	
M	27932	1	I 35W	2782-281	HWY. 62 EB OVER I 35W	HENNEPIN	50,000	4	4	6	376	12,558	CCONC BOX GIRD	HS 36.0	
M	27937	2	I 35W	2782-281	HWY. 62 WB OVER I 35W NB	HENNEPIN	49,000	4	4	6	224	5,720	CCONC BOX GIRD	HS 38.5	
M	27938	2	I 35W	2782-281	35W SB TO EB HWY. 62 OVER I 35 NB	HENNEPIN	22,750	4	4	7	290	7,382	CCONC BOX GIRD	HS 45.2	
M	27939	2	I 35W	2782-281	I 35W SB OVER E 60TH ST	HENNEPIN	85,000	4	4	7	127	7,786	CSTL BEAM SPAN	HS 33.7	
M	27940	2	I 35W	2782-281	I 35W NB OVER E 60TH ST	HENNEPIN	85,000	4	4	7	127	7,786	CSTL BEAM SPAN	HS 33.7	
M	27941	2	I 35W	2782-281	35W SB TO HWY. 62 EB OVER HWY. 62 WB	HENNEPIN	22,750	4	4	5	244	6,212	CCONC BOX GIRD	HS 62.1	
M	62853	2	I 35W		I 35W RAMP TO HWY. 36 EB OVER HWY. 280 NB	RAMSEY	10,000	6	6	6	294	12,777	CSTL BEAM SPAN	HS 37.0	FC bridge built in 1970. All NBIS condition ratings are satisfactory. Normal maintenance planned for the program years. Replacement will be needed beyond 2018.
M	27776C	2	I 394		I 394R WB OVER I 394 WB ON RAMP	HENNEPIN	2,175	7	7	7	626	32,446	CSTL BEAM SPAN	HS 43.0	FC bridge built in 1989. All NBIS condition ratings are good. Normal maintenance planned for the program years. Paint and overlay will be needed beyond 2018. See endnote 1.
M	27776F	2	I 394		394R EB RAMP OVER I 94 EB (ST. PAUL)	HENNEPIN	1,087	7	7	7	1,200	31,403	CSTL BEAM SPAN	HS 43.0	FC bridge built in 1987. All NBIS condition ratings are good. Normal maintenance planned for the program years. Paint and overlay will be needed beyond 2018. See endnote 1.

Note 1: Newer bridges were designed and fabricated with improved details for resistance to fatigue. Steel specifications in the mid-1970's required steel "toughness" properties that provide resistance to fatigue. A Fracture Control Plan published in 1978 by AASHTO was also used to fabricate bridges using improved welding techniques for assembly.



Chapter 152 TH Bridge Improvement Program

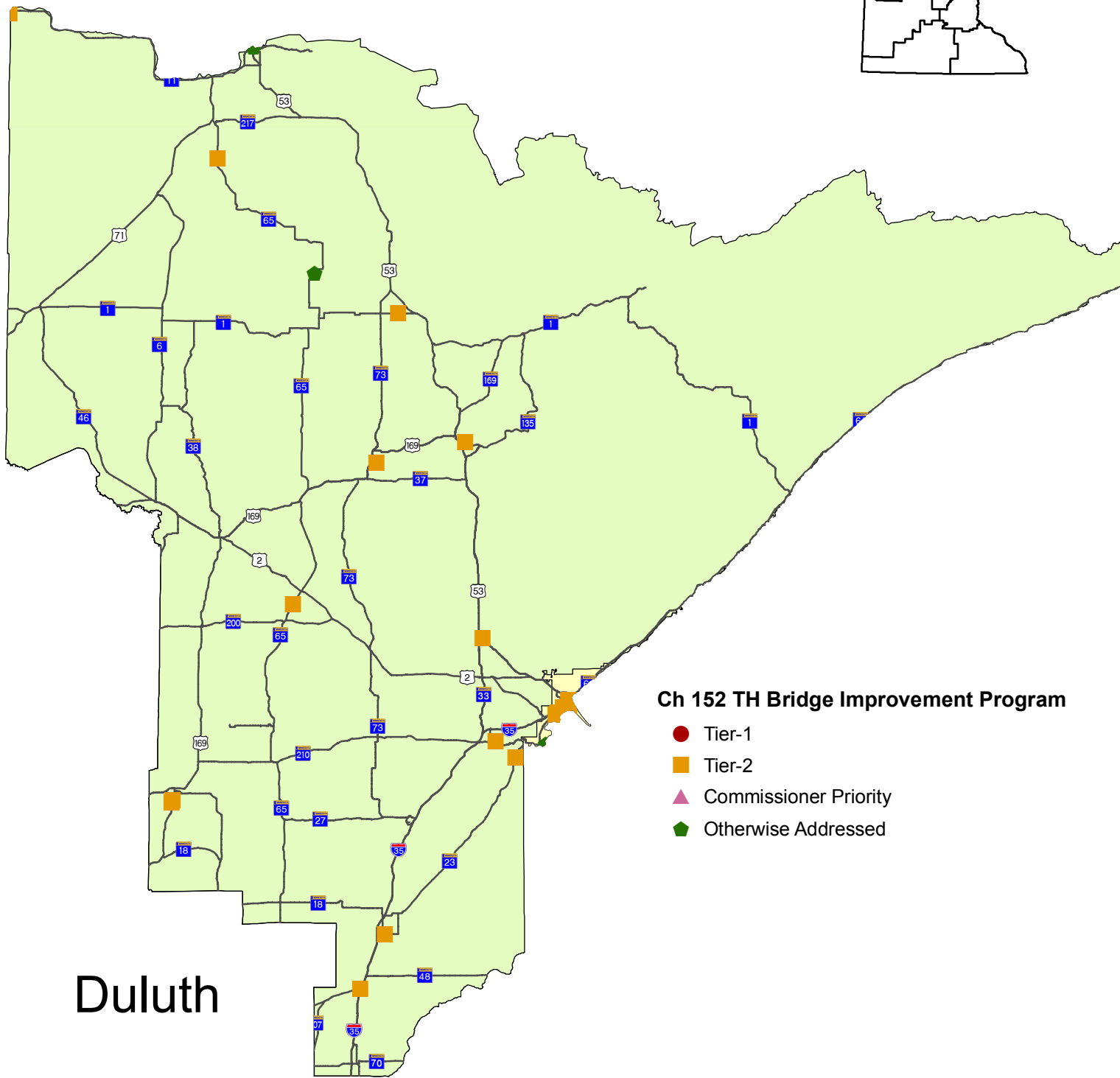
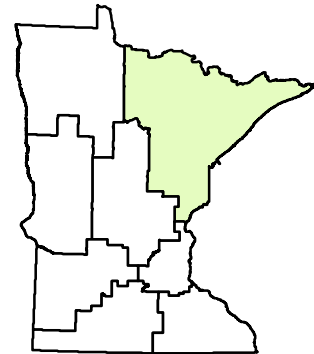



Ch 152 TH Bridge Improvement Program

- Tier-1
- Tier-2
- ▲ Commissioner Priority
- ◆ Otherwise Addressed
- Currently Under Construction (Metro Only)
- Bridge Replacement (Metro Only)
- Bridge Rehabilitation (Metro Only)
- Fix Outside of 2018 (Metro Only)



Chapter 152 TH Bridge Improvement Program District 1

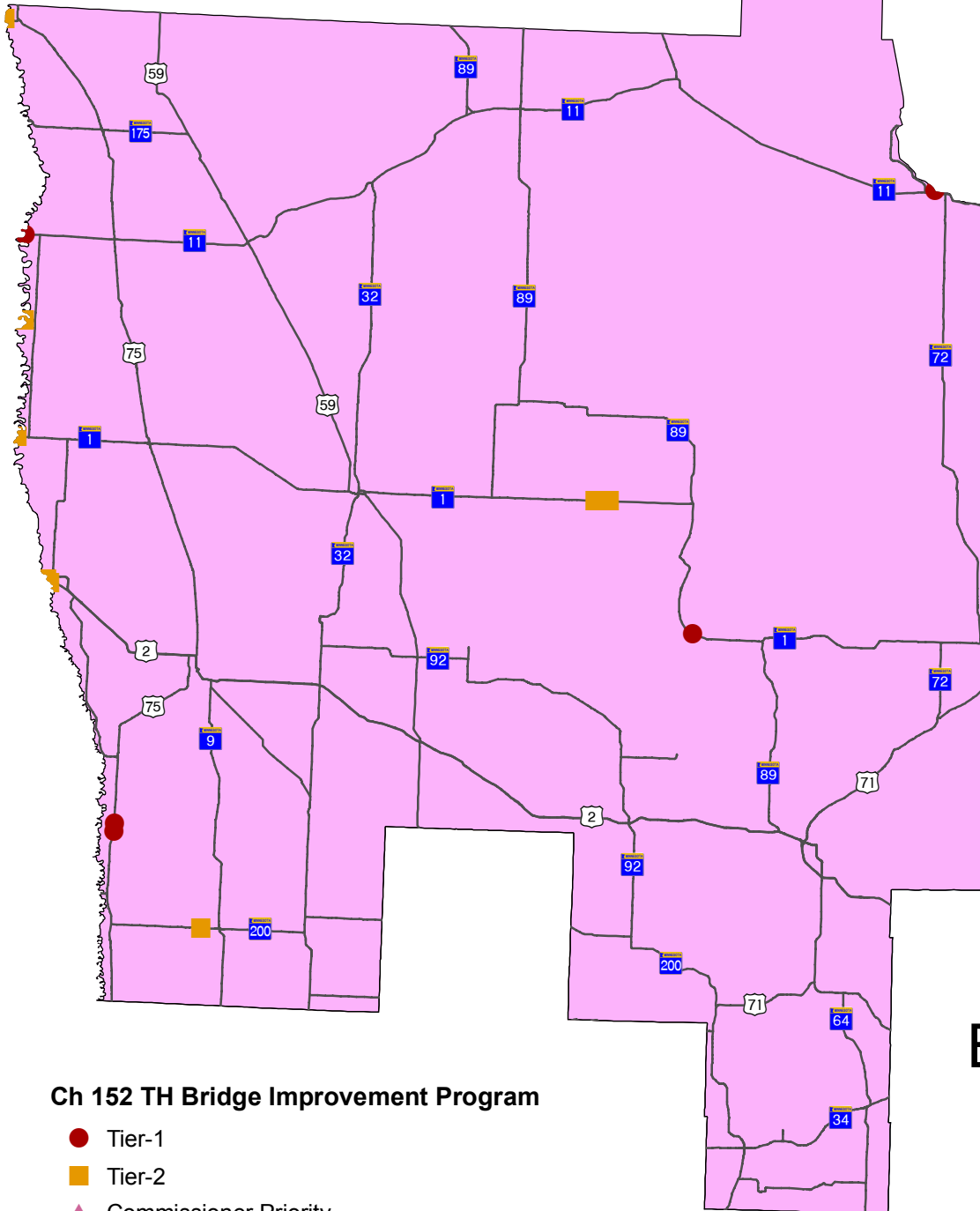
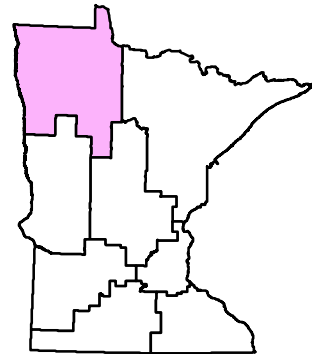



Ch 152 TH Bridge Improvement Program

- Tier-1
- Tier-2
- ▲ Commissioner Priority
- ◆ Otherwise Addressed



Chapter 152 TH Bridge Improvement Program District 2



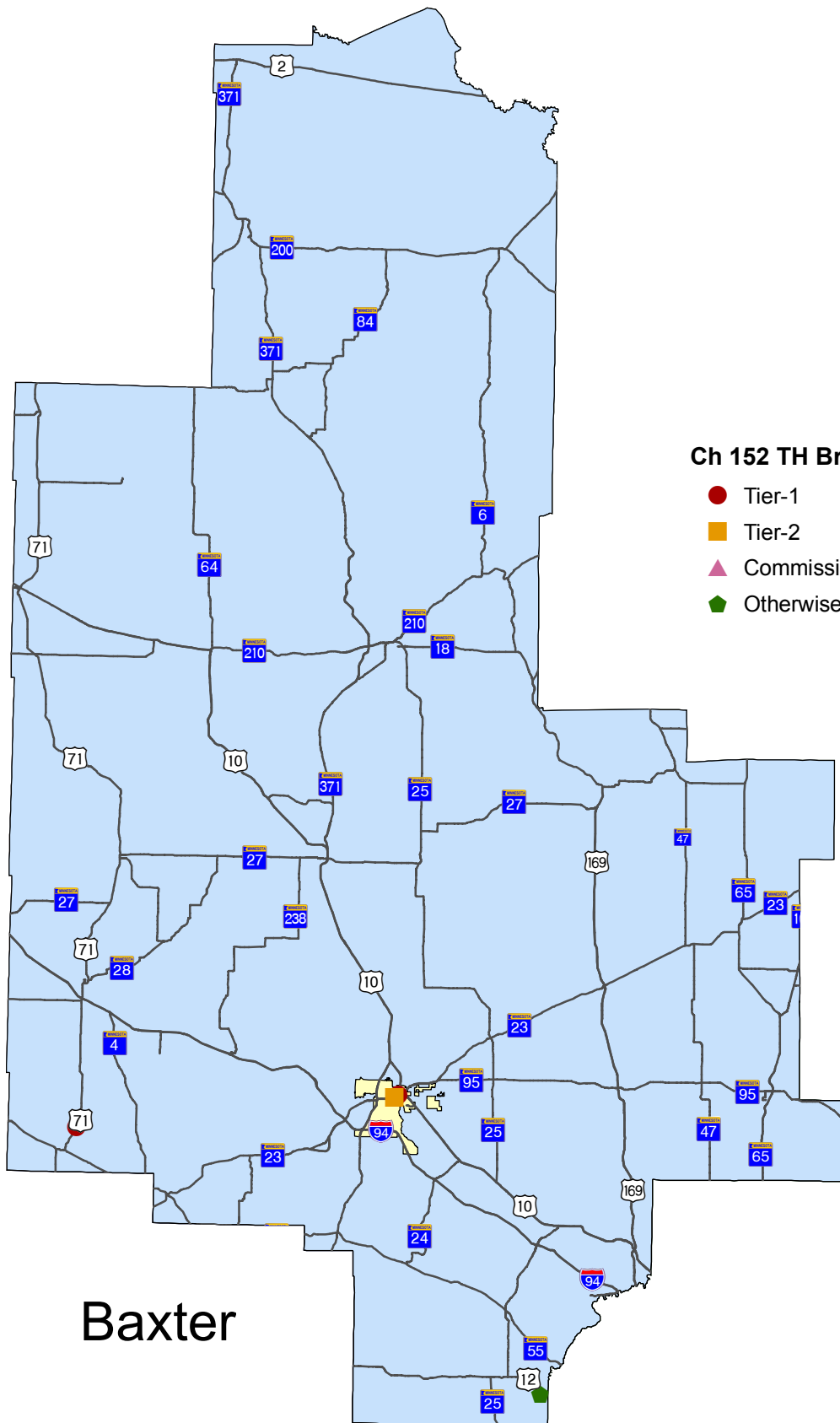
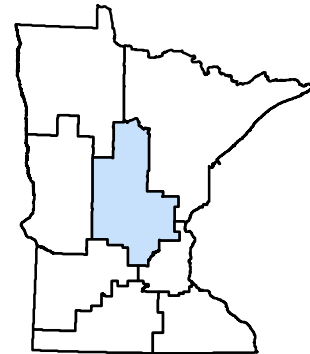

Bemidji

Ch 152 TH Bridge Improvement Program

- Tier-1
- Tier-2
- ▲ Commissioner Priority
- ◆ Otherwise Addressed



Chapter 152 TH Bridge Improvement Program District 3

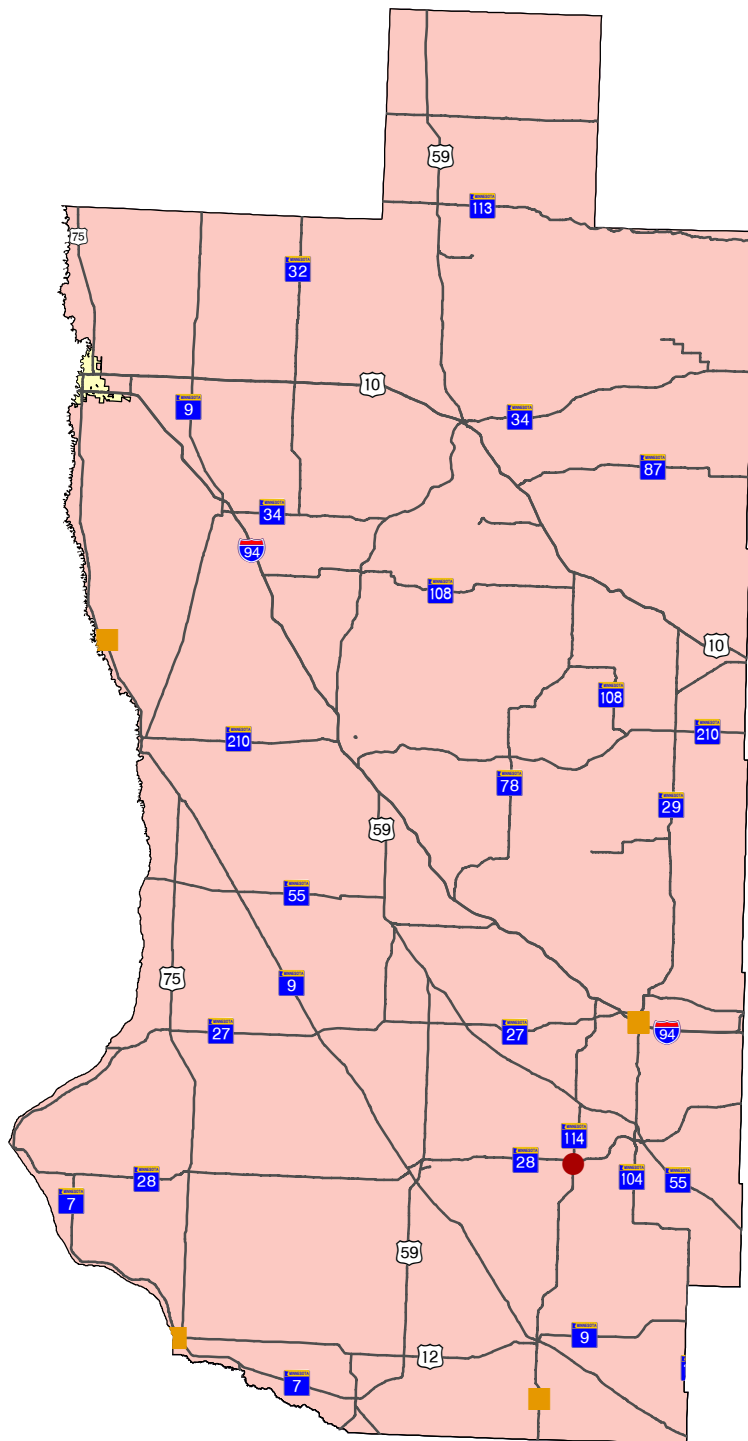
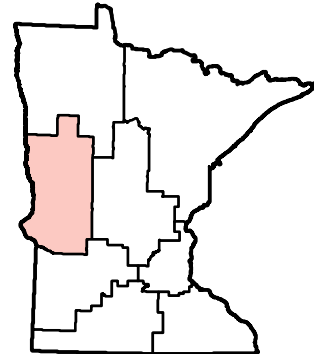



- Ch 152 TH Bridge Improvement Program**
- Tier-1
 - Tier-2
 - ▲ Commissioner Priority
 - ◆ Otherwise Addressed

Baxter



Chapter 152 TH Bridge Improvement Program District 4



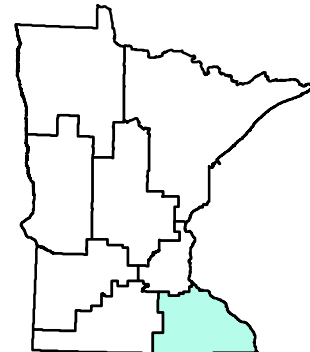

Ch 152 TH Bridge Improvement Program

- Tier-1
- Tier-2
- ▲ Commissioner Priority
- ◆ Otherwise Addressed

Detroit Lakes

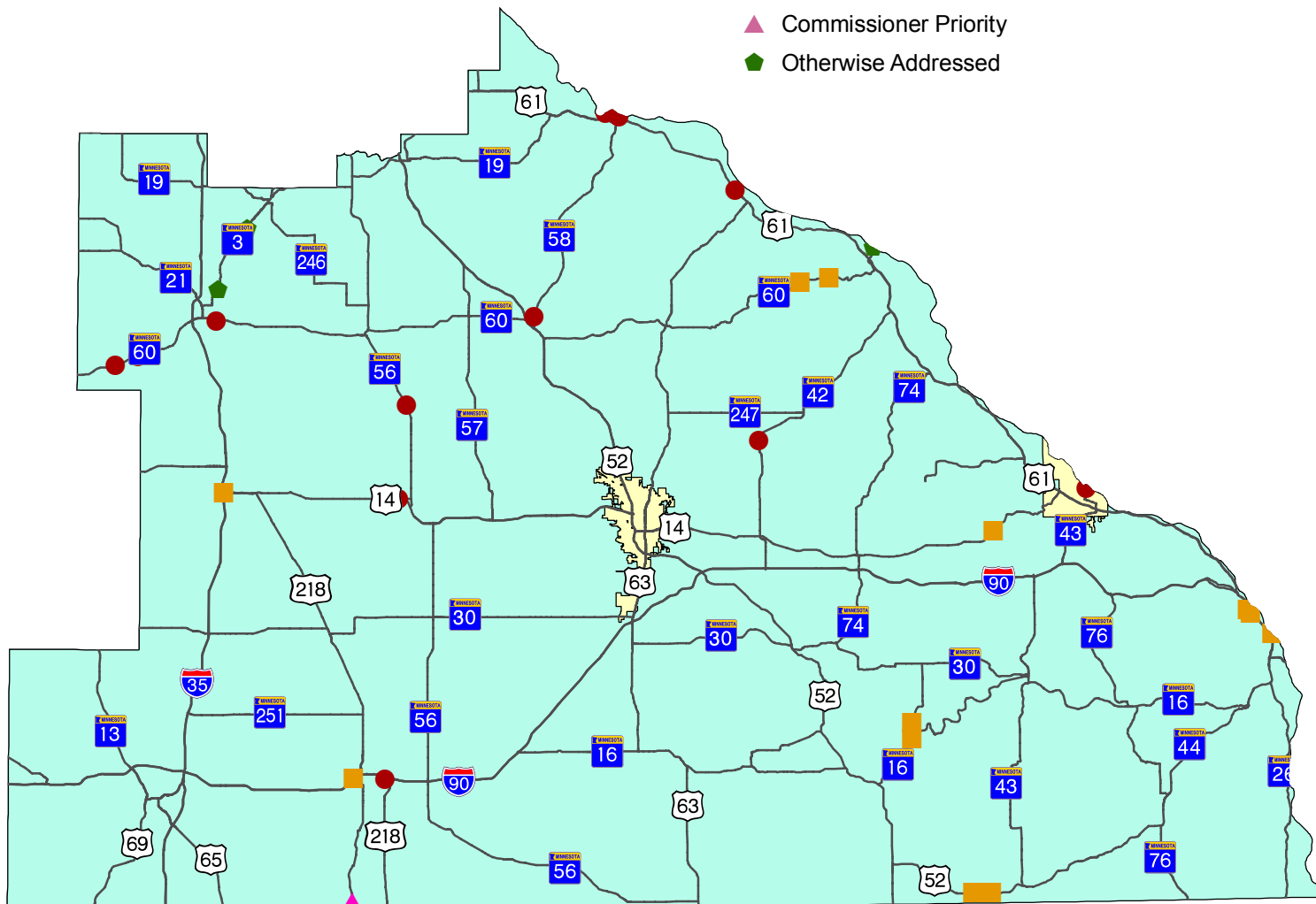


Chapter 152 TH Bridge Improvement Program District 6



Ch 152 TH Bridge Improvement Program

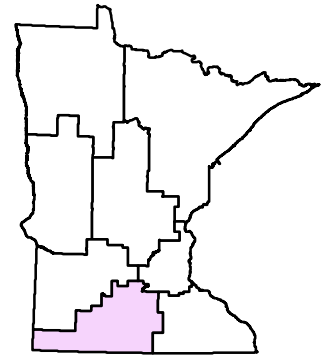
- Tier-1
- Tier-2
- ▲ Commissioner Priority
- ◆ Otherwise Addressed



Rochester

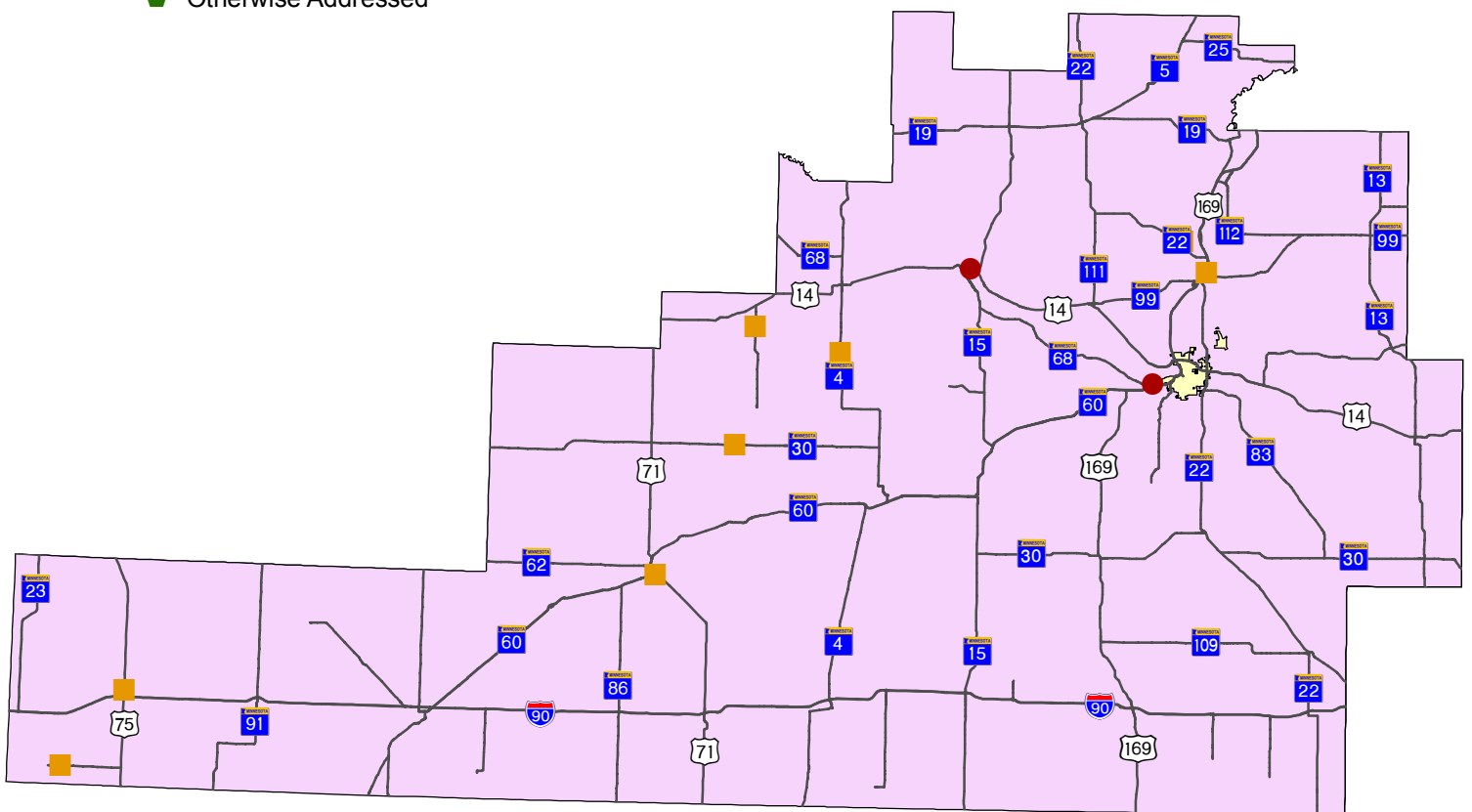


Chapter 152 TH Bridge Improvement Program District 7



Ch 152 TH Bridge Improvement Program

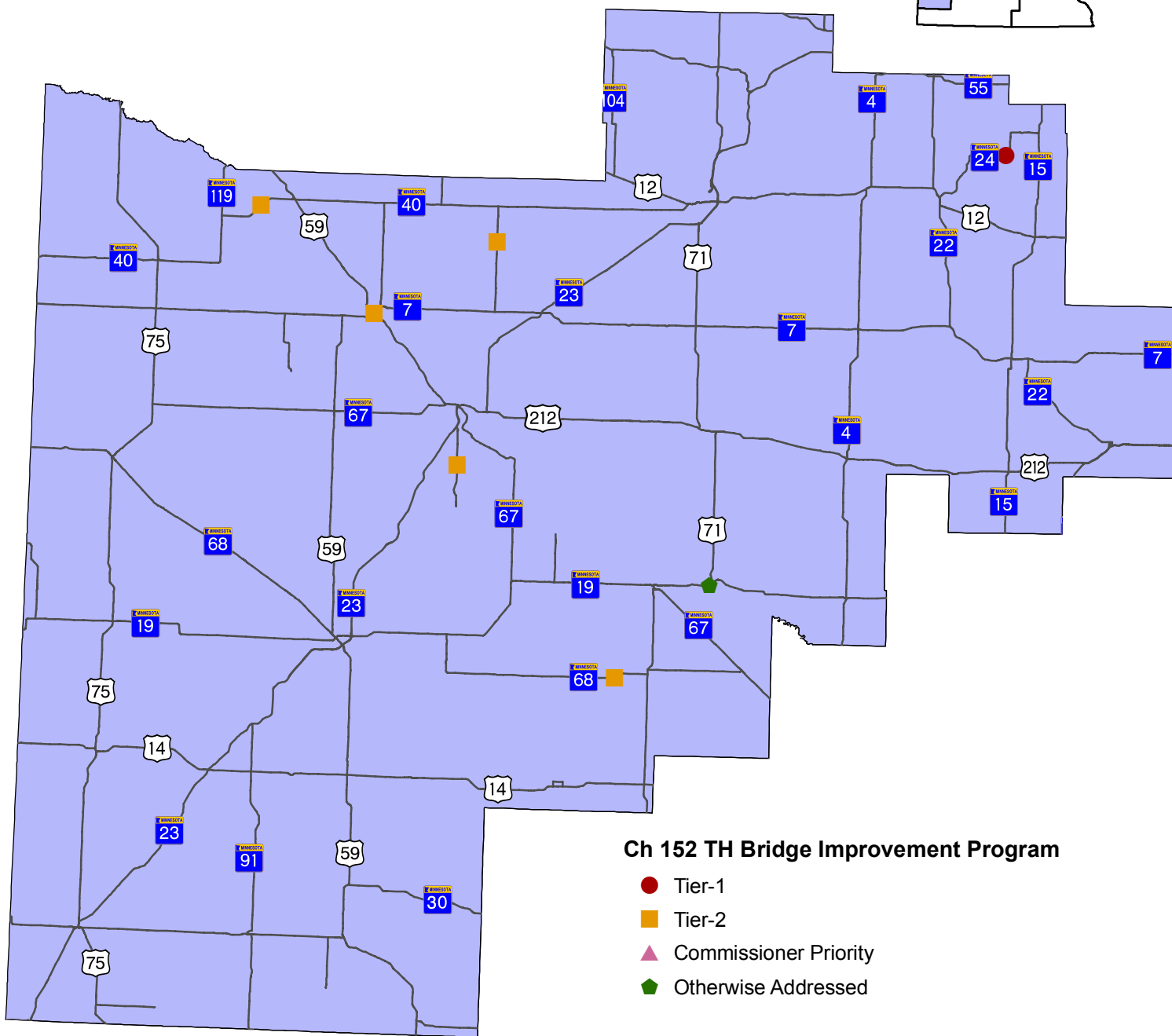
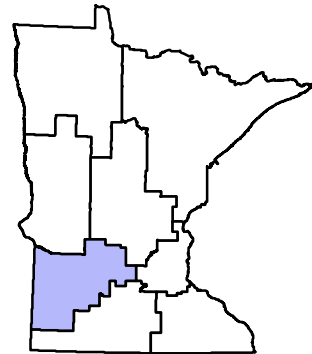

- Tier-1
- Tier-2
- ▲ Commissioner Priority
- ◆ Otherwise Addressed



Mankato



Chapter 152 TH Bridge Improvement Program District 8



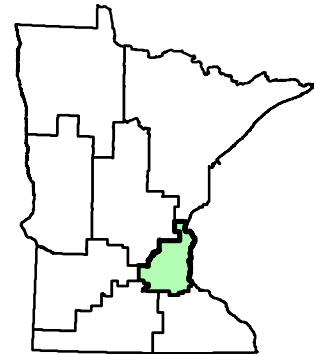

Ch 152 TH Bridge Improvement Program

- Tier-1
- Tier-2
- ▲ Commissioner Priority
- ◆ Otherwise Addressed

Willmar

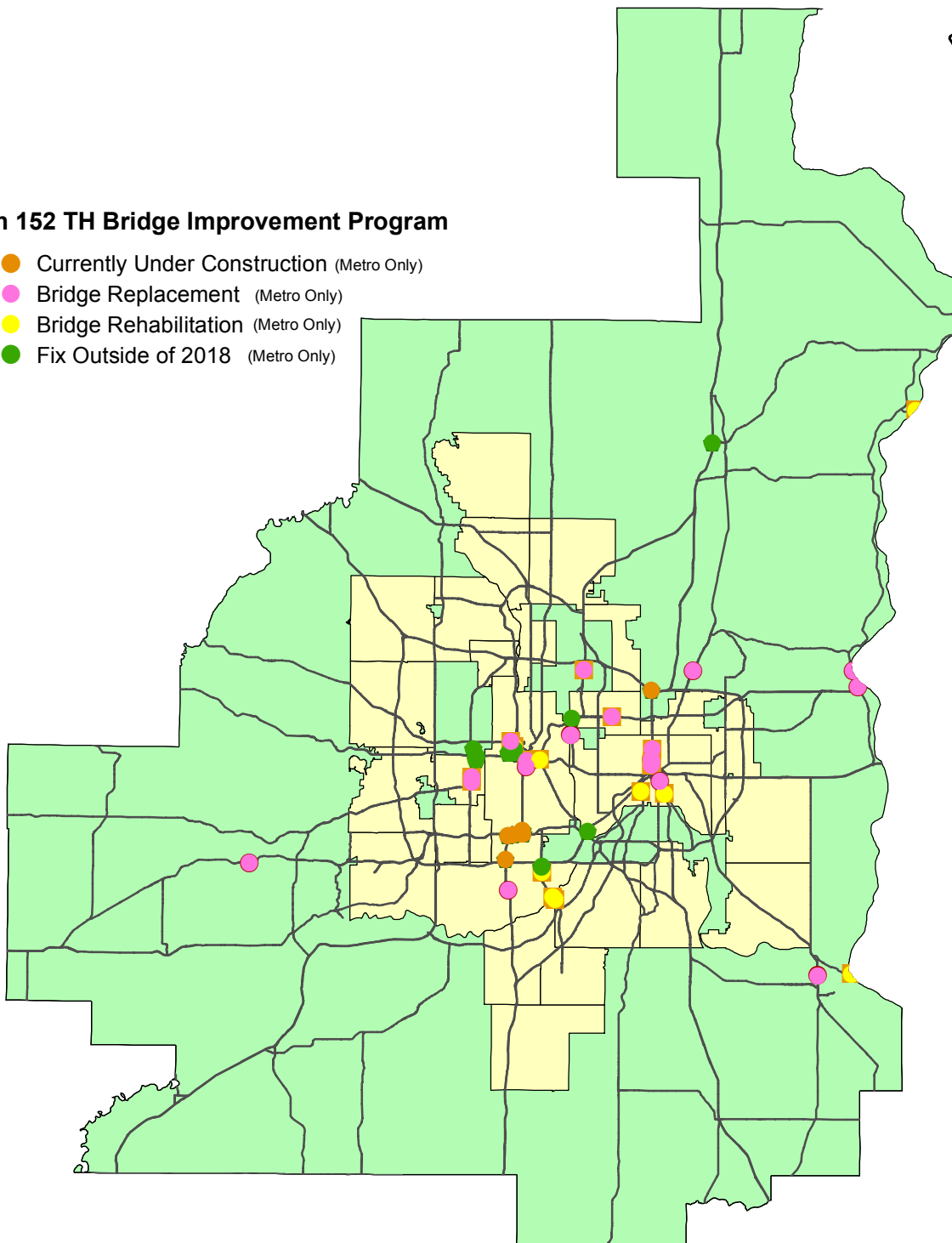


Chapter 152 TH Bridge Improvement Program Metro



Ch 152 TH Bridge Improvement Program

- Currently Under Construction (Metro Only)
- Bridge Replacement (Metro Only)
- Bridge Rehabilitation (Metro Only)
- Fix Outside of 2018 (Metro Only)



Metro