

2011

# Trout Angling Opportunities in Southern and Central Minnesota



## Southeast and Central Fisheries Offices and Hatcheries

### Regional Fisheries Office

1200 Warner Road  
St. Paul, MN 55155  
651-259-5769

### Hinckley Area Fisheries Office (311)

P.O. Box 398  
306 Power Avenue North  
Hinckley, MN 55037  
320-384-7721  
roger.hugill@state.mn.us

### Little Falls Area Fisheries Office (312)

16543 Haven Road  
Little Falls, MN 56345  
320-616-2450 ext 225  
LittleFalls.Fisheries.@state.mn.us

### East Metro Area Fisheries Office (313)

1200 Warner Road  
St. Paul, MN 55106  
651-259- 5831  
MetroEast.Fisheries@state.mn.us

### West Metro Area Fisheries Office (314)

7050 East Highway 101, Suite 100  
Shakopee, MN 55379  
952-496-4141  
MetroWest.Fisheries@state.mn.us

### Montrose Area Fisheries Office (315)

7372 State Highway 25 SW  
Montrose, MN 55363  
763-675-3301  
montrose.fisheries@state.mn.us

### Lake City Area Fisheries Office (317)

1801 South Oak Street  
Lake City, MN 55041  
651-345-3365 ext 221  
lakecity.fisheries@state.mn.us

### Lanesboro Area Fisheries Office (318)

23785 Grosbeak Road  
Lanesboro, MN 55949  
507-467-2442 ext 222  
lanesboro.fisheries@state.mn.us

### Crystal Springs State Fish Hatchery

14674 County # 112  
Altura, MN 55910  
507-796-6691  
john.huber@state.mn.us

### Lanesboro State Fish Hatchery

23789 Grosbeak Road  
Lanesboro, MN 55949  
507-467-3771  
ed.stork@state.mn.us

### Peterson State Fish Hatchery

28376 County Road 25 South  
Peterson, MN 55962  
507-875-2625  
peterson.hatchery@state.mn.us

## Southwest Fisheries Offices

### Regional Fisheries Office

261 Highway 15 South  
New Ulm, MN 56073-8915  
507-359-6088

### Hutchinson Area Fisheries Office (411)

20596 State Highway 7  
Hutchinson, MN 55350  
320-234-2550 ext 221  
hutchinson.fisheries@state.mn.us

### Waterville Area Fisheries Office (417)

50317 Fish Hatchery Road  
Waterville, MN 56096-0086  
507-362-4223 ext 221  
waterville.fisheries@state.mn.us

### Windom Area Fisheries Office (418)

175 County Road 26  
Windom, MN 56101-1868  
507-831-2900 ext 233  
windom.fisheries@state.mn.us

### We value your opinion.

If you have any ideas to make this map book better  
please let us know by contacting:

**MN DNR Fisheries**  
500 Lafayette Road  
St. Paul, MN 55155-4020  
(651) 259-5205

## How to Read These Maps

The Minnesota Department of Natural Resources (DNR) has published this set of maps to help anglers locate trout fishing opportunities and angler access points in southern and central Minnesota. These maps use different colors to show angling regulations for 2011 and identify areas with public fishing in state parks, state forests, wildlife management areas, and streamside-fishing easements. An index of the lakes and streams are shown in the next section of this booklet. For each stream and lake listed, the following information is provided:

- ✦ **Code number of the Area Fisheries Office which manages the stream or lake.**  
**Refer to the inside cover to match the Area Code with the contact information for that Area.**
- ✦ **The map number refers to which map(s) the stream or lake is on.**
- ✦ **The species refers to the trout species present in the stream or lake. Stocked species are listed in bold type.**
- ✦ **Wild (W) means that the trout species are reproducing naturally in the stream.**

A permit is required to park a vehicle within a state park. No special permits are required to park on or enter wildlife management areas or state forest lands. Please use designated parking areas where available.

## Fishing Easements

In cooperation with willing landowners, the DNR has established over 216 miles of public fishing easements along trout streams in southern and central Minnesota. These easements are perpetual and transfer on the title if the property is sold. Streamside easements are marked in light gray on the maps. Signs along the streamside mark many easements. However, signs are sometimes missing, so anglers should use these maps to be sure they are on an easement. Hunting, other recreational activities, and dogs are not permitted without the landowner's permission in easement areas.

## Please consider the following angler courtesies: ✦

The DNR works with landowners to acquire easements to trout stream corridors. As trout anglers, we need to do our part to improve angler/landowner relations so future generations of anglers have good access. Just because you do not see a "No Trespassing" sign doesn't necessarily mean you can access private property. Know the state trespass law as it relates to trout fishing and always ask if you are not sure. Here are a few things to keep in mind while enjoying your favorite trout stream:

- ✦ **Do Not Litter. Littering is the single biggest complaint the DNR receives each year regarding trout anglers.**
- ✦ **Pack out more than you brought in.**
- ✦ **Avoid gates and fences if you can, and always leave them as you find them.**
- ✦ **Be cautious around livestock and do not harass livestock.**
- ✦ **Be courteous when parking your vehicle.**
- ✦ **Do not block field drives or park where it creates unsafe or inconvenient situations for you or others.**

Thank the landowners that allow you to fish on private property. And thank those landowners who are part of the trout stream easement program, too!

## Additional trout fishing resource maps:

Maps of streams open to winter stream trout fishing season (January 1 – March 31) in southeast Minnesota are found on the following site: [http://www.dnr.state.mn.us/fishing/trout\\_streams/winter.html](http://www.dnr.state.mn.us/fishing/trout_streams/winter.html)

Maps of southeastern Minnesota trout stream habitat improvement project locations are found on the following site under Management. These maps cover Fillmore, Goodhue, Houston, Wabasha and Winona counties.

[http://www.dnr.state.mn.us/fishing/trout\\_streams/index.html](http://www.dnr.state.mn.us/fishing/trout_streams/index.html)

Rainbow trout



Brown trout



Brook trout



*illustrations: Carlyn Iverson*

## Trout Species

Brown trout, rainbow trout, and brook trout are the three trout species that can be found in Minnesota streams. Of these three species, only the brook trout is native to Minnesota watersheds. While many brook trout populations have been reestablished through stocking, a number of streams contain brook trout unique to the driftless area. This unique genetic strain of brook trout has only been found in southeastern Minnesota and Iowa, and is not related to any known hatchery stock. It is believed that these fish represent, at least in part, pre-European settlement brook trout populations.

Brook trout face numerous obstacles to their survival, including degraded stream conditions, relatively high vulnerability to angling, and competition with brown trout. Most brook trout do not live past 3 to 4 years of age, and because of this, rarely exceed 12-14 inches in length. Brook trout hatch in early spring and many of these are sexually mature in their first fall.

Brook trout can have a competitive advantage over brown trout in areas with cold water temperatures and good water quality; however, as stream temperatures rise, brown trout are able to out compete brook trout for feeding and resting areas. This explains why brook trout are usually found in the headwaters of streams near cold spring sources and brown trout are found further downstream. Brown trout can thrive in most Minnesota trout streams and grow much larger than brook trout (some up to 30 inches). Their abundance and size make brown trout the most common and sought after trout in southern and central Minnesota streams.

The Area Fisheries Office which manages the lake or pond is listed under Area Office Code.  
Refer to the inside front cover for a list of the Area Fisheries Office and it's code.

Area Office Code	Stream Name	Map Number	Species	Wild (W)
318	Ahrensfield Creek	5,8	BKT, BNT	W
314	Assumption Creek	17	BKT	
318	Badger Creek	3,6	BKT, BNT	W
318	Ball Park Tributary	3	BNT	W
318	Bear Creek (Winona Co.)	8	BKT, BNT	W
318	Beaver Creek (Houston Co.)	3,6	<b>BNT, RBT</b>	
318	Beaver Creek (Winona Co.)	11	BNT	W
318	Bee Creek	3	BKT, BNT	W
317	Belle Creek	13,16	BNT	W
318	Berg Creek	3	BNT	W
318	Big Springs Creek	5	BKT, BNT	W
313	Black Dog Creek	17	NAM	
318	Borson Spring	5	BNT, BKT	W
315	Briggs Creek	22	NAM	
313	Brown's Creek	18	<b>BNT</b>	
318	Brush Valley Creek	6	BNT	W
317	Bullard Creek	16	BKT	W
312	Bunker Hill Creek	23	BKT, BNT	
318	Butterfield Creek	6	BKT, BNT	W
318	Camp Creek	1	<b>BNT, RBT</b>	W
318	Camp Hazzard Creek	5	BKT, BNT	W
312	Camp Ripley Brook	25	BKT	
318	Campbell Creek	6	BKT	W
318	Canfield Creek	1	BNT	W
318	Cedar Valley Creek	9	BKT, BNT	W
318	Chickentown Creek	2	BKT	W
317	Clear Creek	13	BKT	W
317	Cold Spring Brook	10	BKT, BNT	W
315	Cold Springs Creek	21	BKT	W
318	Coolridge Creek	5	BKT, BNT	W
318	Corey Creek	6,9	BKT	W
318	Crooked Creek	3	<b>BKT, BNT, RBT</b>	
311	Crooked Creek (Pine Co.)	26	<b>BNT, RBT</b>	
318	Crystal Creek (Fillmore Co.)	1	BNT	W
318	Crystal Creek (Houston Co.)	6	BKT, BNT	W
318	Dakota Creek	9	BKT, BNT	W
318	Daley Creek	5	BKT, BNT	W
318	Deering Valley Creek	11	BNT	W
318	Diamond Creek	5	BNT, BKT	W
312	Duel Creek	24	NAM	
318	Duschee Creek	2,5	<b>BKT, BNT, RBT</b>	
314	Eagle Creek	17	BNT	W
318	East Beaver Creek	3	BKT, BNT	W
318	East Burns Valley Creek	8,9	BKT, BNT	W
317	East Indian Creek	11	BKT, BNT	W
318	Eitzen Creek	3	BKT, BNT	W
318	Etna Creek	1	<b>BNT</b>	
315	Fairhaven Creek	20	BKT	W
318	Ferguson Creek	5	BKT, BNT	W
318	Ferndale Creek	5	BKT, BNT	W
318	Forestville Creek	1	BNT	W
411	Fort Ridgely Creek	31	<b>BNT, RBT</b>	
318	Frego Creek	2	NAM	W
318	Garvin Brook	8	BKT, BNT	W
318	Gernander Creek	5	BKT	W
317	Gilbert Creek	13,14	BKT, BNT	W
318	Gilmore Creek	8	BNT	W
318	Girl Scout Camp Creek	2	BKT	W
318	Goetzinger Tributary	3	BKT, BNT	W
317	Gorman Creek	11	BKT, BNT	W
318	Gribben Creek	2,5	BKT, BNT	W
318	Hallum Creek	2	BKT	W
318	Hamilton Creek	4	NAM	
317	Hammond Creek	10	BKT, BNT	W
315	Hanson Brook	20	NAM	
317	Hay Creek (Goodhue Co.)	13,16	BNT	W
311	Hay Creek (Pine Co.)	26	BKT	W
317	Helbig Creek	10	BKT	W
318	Hemmingway Creek	5	BKT, BNT	W
411	John's Creek	31	NAM	
315	Johnson Creek	21	<b>BNT</b>	W
318	Kedron Creek	4	BNT	
313	Kennaley's Creek	17	NAM	
318	Kinney Creek	4,7	BNT	W
315	Kinzer Creek	21	NAM	
318	Larson Creek (Houston Co.)	3	BKT, BNT	W
312	Larson Creek (Todd Co.)	24	NAM	
311	Lawrence Creek	19	BKT, BNT	W
317	Little Cannon River	12	<b>BNT, RBT</b>	
311	Little Hay Creek	26	BKT	W
318	Little Jordan Creek	4	<b>BKT, BNT</b>	
318	Little Pickwick Creek	9	BKT, BNT	W
312	Little Rock Creek	23	BKT, BNT	
312	Little Sauk Creek	24	NAM	
318	Logan Creek	7	BNT	W
317	Long Creek	10	BNT	W
318	Looney Creek	6	BKT	W
318	Lost Creek	4	BNT	W
315	Luxemburg Creek	21	BNT	W
318	Lynch Creek	4	<b>BKT, BNT</b>	
318	Mahoods Creek	4	BNT	W
318	Maple Creek	2	BKT	W
317	Mazeppa Creek	10,13	BNT	W
318	Middle Branch Rollingstone Creek	8	BNT	W
318	Middle Branch Root River	4	BNT	W
318	Middle Branch Whitewater River	7,8	<b>BKT, BNT, RBT</b>	
317	Middle Creek	10	BKT, BNT	W
318	Mill Creek	4	<b>BNT, RBT</b>	
317	Miller Creek	14	BNT	W
318	Miller Valley Creek	9	BKT	W
318	Money Creek	5,8,9	BNT	W
312	Nelson Hay Creek	25	NAM	
318	Nepstad Creek	2	BKT, BNT	W
318	New Yorker Hollow	3	BKT, BNT	W
318	Newburg Creek	2	BKT, BNT	W
318	North Branch Whitewater River	7,8,10	BNT, <b>RBT</b>	W-BNT
317	North Fork Zumbro River	10	BNT	W
313	Old Mill Stream	19	BKT	W
417	Paul's Creek	32	<b>BNT, RBT</b>	

NAM= Not actively managed

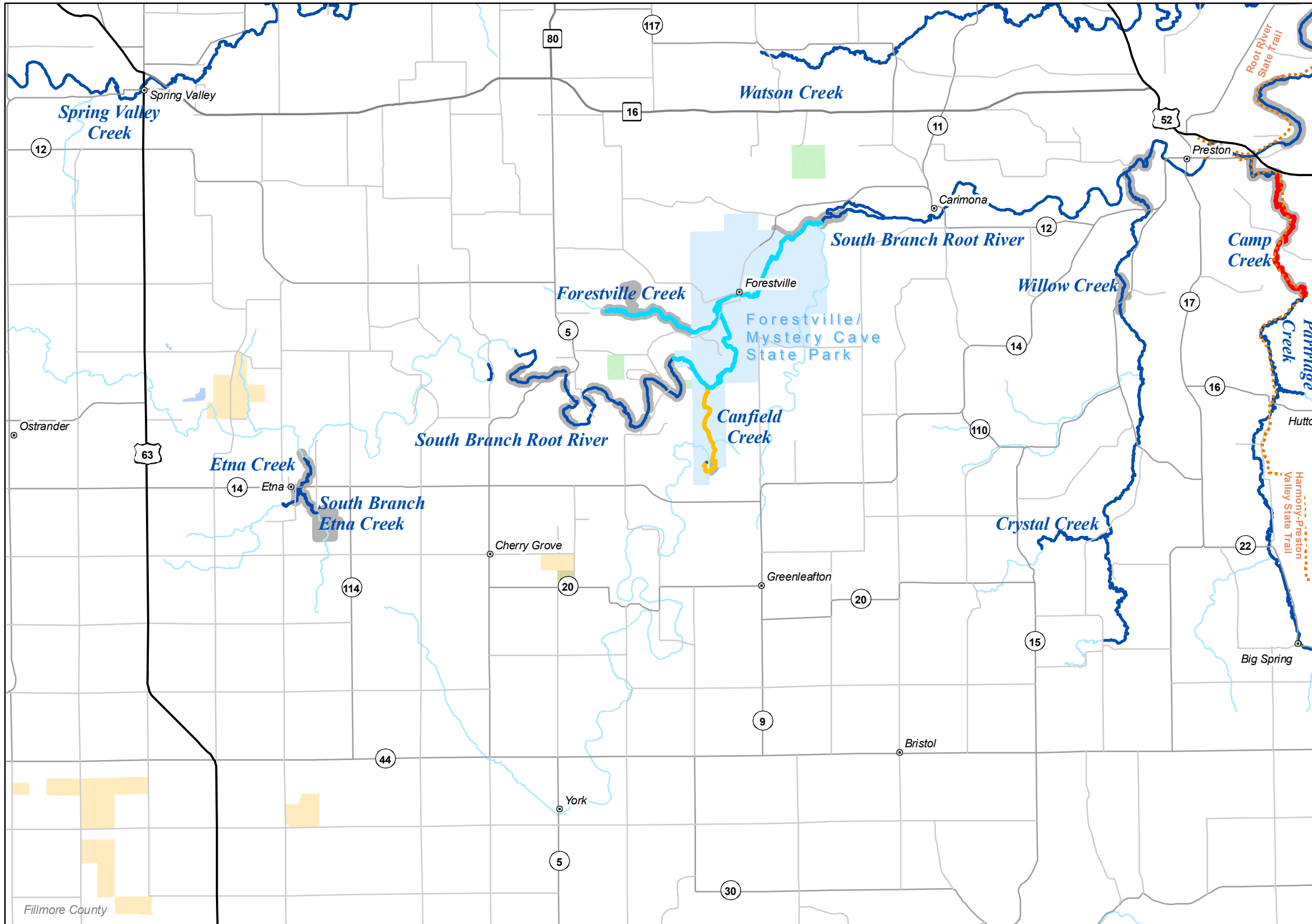
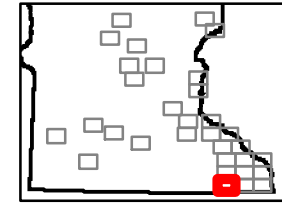
Area Office Code	Stream Name	Map Number	Species	Wild (W)
318	Partridge Creek	1,2	BNT	W
318	Peterson Creek	8	BKT, BNT	W
318	Pickwick Creek	9	BKT, BNT	W
318	Pine Creek (Fillmore Co.)	5	<b>BNT, BKT</b>	
317	Pine Creek (Goodhue Co.)	15	BKT, BNT	W
318	Pine Creek (Winona Co.)	6,9	BKT, BNT	W
318	Pleasant Valley Creek	9	BKT, BNT	W
411	Ramsey Creek	30	<b>BNT, RBT</b>	
418	Redwood River	28	<b>BNT, RBT</b>	
318	Rice Creek	4	<b>BNT</b>	
318	Riceford Creek	2	BNT	W
315	Robinson Hill Creek	21	BNT	W
318	Rollingstone Creek	8	BNT	W
318	Rose Valley Creek	6	BKT, BNT	W
312	Round Prairie Creek	24	BKT	
318	Rupprecht Creek	8	BNT	W
318	Rush Creek	5,8	<b>BNT, RBT</b>	
311	Sand River	27	BKT	W
418	Scheldorf Creek	29	<b>BNT, RBT</b>	
318	Schueler Creek	5	BKT, BNT	W
317	Second Creek	14	BKT	W
417	Seven Mile Creek	32	<b>BNT</b>	
318	Shady Creek	4	BNT	W
318	Silver Creek	6	BKT	W
315	Smarts Creek	23	BKT	
317	Snake Creek	11	BKT	
315	Snake River	22	NAM	
318	South Branch Etna Creek	1	<b>BKT</b>	
318	South Branch Root River	1,2,5	<b>BNT, RBT, BKT</b>	
313	South Branch Vermillion River	15	BNT	W
318	South Branch Whitewater River	8	BNT, <b>RBT</b>	W-BNT
318	South Fork Crooked Creek	3	<b>BKT, BNT</b>	
318	South Fork Diamond Creek	5	BKT, BNT	W
318	South Fork Pine Creek	6	BKT, BNT	W
318	South Fork Root River	2	<b>BNT, RBT, BKT</b>	
318	Speltz Creek	8,11	BKT, BNT	W
411	Spring (Hinderman) Creek (Nicollet Co.)	31	<b>BNT, RBT</b>	
417	Spring Brook (Rice Co.)	12	BKT	W
315	Spring Brook (Wright Co.)	20	NAM	
317	Spring Creek (Goodhue Co.)	13,16	<b>BKT, BNT</b>	
317	Spring Creek (Wabasha Co.)	10,14	BNT	W
318	Spring Valley Creek	1,4	BNT, <b>RBT</b>	W
318	Stockton Valley Creek	8	BKT, BNT	W-BNT
318	Storer Creek	6	BKT, BNT	W
318	Straight Creek	8	BNT	W
411	Sucker Creek	20	NAM	W
318	Sullivan Creek	3,6	BKT, BNT	W
318	Swede Bottom Creek	6	BKT	W
315	Thiel Creek	20	BKT	W
318	Thompson Creek	6	<b>BKT, BNT</b>	
318	Torkelson Creek	5	BKT, BNT	W
318	Tributary 10 to Whitewater River	11	BNT, BKT	W
318	Tributary 5 to Crooked Creek	3	BNT	W
317	Trout Brook	15	BKT, BNT	W
317	Trout Brook Creek	14	BKT	W
318	Trout Run Creek	4	BNT	W
318	Trout Run Creek (Whitewater)	7	BKT, BNT	W
318	Trout Valley Creek	11	BKT, BNT	W
318	Unnamed Creek (Fillmore Co.)	2	BKT, BNT	W
318	Unnamed Creek (Fillmore Co.)	2	BKT, BNT	W
318	Unnamed Creek (Fillmore Co.)	5	NAM	W
317	Unnamed Creek (Goodhue Co.)	13	BKT	
318	Unnamed Creek (Houston Co.)	3	NAM	W
318	Unnamed Creek (Houston Co.)	6	NAM	
318	Unnamed Creek (Winona Co.)	6	NAM	
318	Unnamed Creek (Winona Co.)	8	NAM	
417	Unnamed Stream (Blue Earth Co.)	32	NAM	
417	Unnamed Stream (Blue Earth Co.)	32	NAM	
417	Unnamed Stream (Blue Earth Co.)	32	NAM	
311	Unnamed Stream (Chisago Co.)	19	BKT	
311	Unnamed Stream (Chisago Co.)	19	BKT	W
313	Unnamed Stream (Dakota Co.)	17	NAM	W
313	Unnamed Stream (Dakota Co.)	17	NAM	
417	Unnamed Stream (LeSueur Co.)	32	NAM	
311	Unnamed Stream (Pine Co.)	27	BKT	
313	Unnamed Stream (Washington Co.)	18	BKT	
313	Unnamed Stream (Washington Co.)	19	BKT	W
313	Unnamed Stream (Washington Co.)	19	BKT	W
313	Unnamed Stream (Washington Co.)	19	BKT	W
313	Valley Branch	18	BKT, BNT, RBT	W
313	Valley Creek	18	BKT, BNT, RBT	W
313	Vermillion River	15	BNT, RBT	W
318	Vesta Creek	2	BKT	W
318	Watson Creek	1,4	BNT	W
317	West Albany Creek	10,14	BNT	W
318	West Beaver Creek	3	BKT, BNT	W
318	West Branch Money Creek	8	BNT	W
318	West Burns Valley Creek	8,9	BKT, BNT	W
311	West Fork Crooked Creek	27	BKT	W
317	West Indian Creek	10	BKT, BNT	W
318	Whitewater River	8,11	BNT, <b>RBT</b>	W
318	Wildcat Creek	3	BNT	W
318	Willow Creek (Fillmore Co.)	1	<b>BNT, RBT</b>	
315	Willow Creek (Wright Co.)	20	<b>BNT</b>	
318	Winnebago Creek	3	<b>BNT, RBT</b>	
318	Wisel Creek	2	<b>BNT, RBT</b>	

Table of Trout Lakes

315	Big Watab Lake	21	<b>BNT, RBT,</b>	
314	Christmas Lake	17	<b>RBT</b>	
314	Courthouse Lake	17	<b>RBT</b>	
317	Foster Arend Pond	7	<b>RBT</b>	
311	Grindstone Lake	27	<b>BNT, LAT, RBT,</b>	
313	Holland Lake	15	<b>BNT, RBT</b>	
318	Lanesboro Park Pond	5	<b>RBT</b>	
314	Little Long Lake	17	<b>RBT</b>	
411	Little Mud Lake	20	<b>RBT</b>	
315	Quarry Park Ponds	21	<b>RBT</b>	
317	Red Wing Pottery Pond	16	<b>RBT</b>	
318	Sportman's Park Pond	2	<b>RBT</b>	
313	Square Lake	18	<b>RBT</b>	
313	Unnamed (Cenaiko) Lake	18	<b>BKT, BNT, RBT</b>	



# SE MAP 1




### Legend

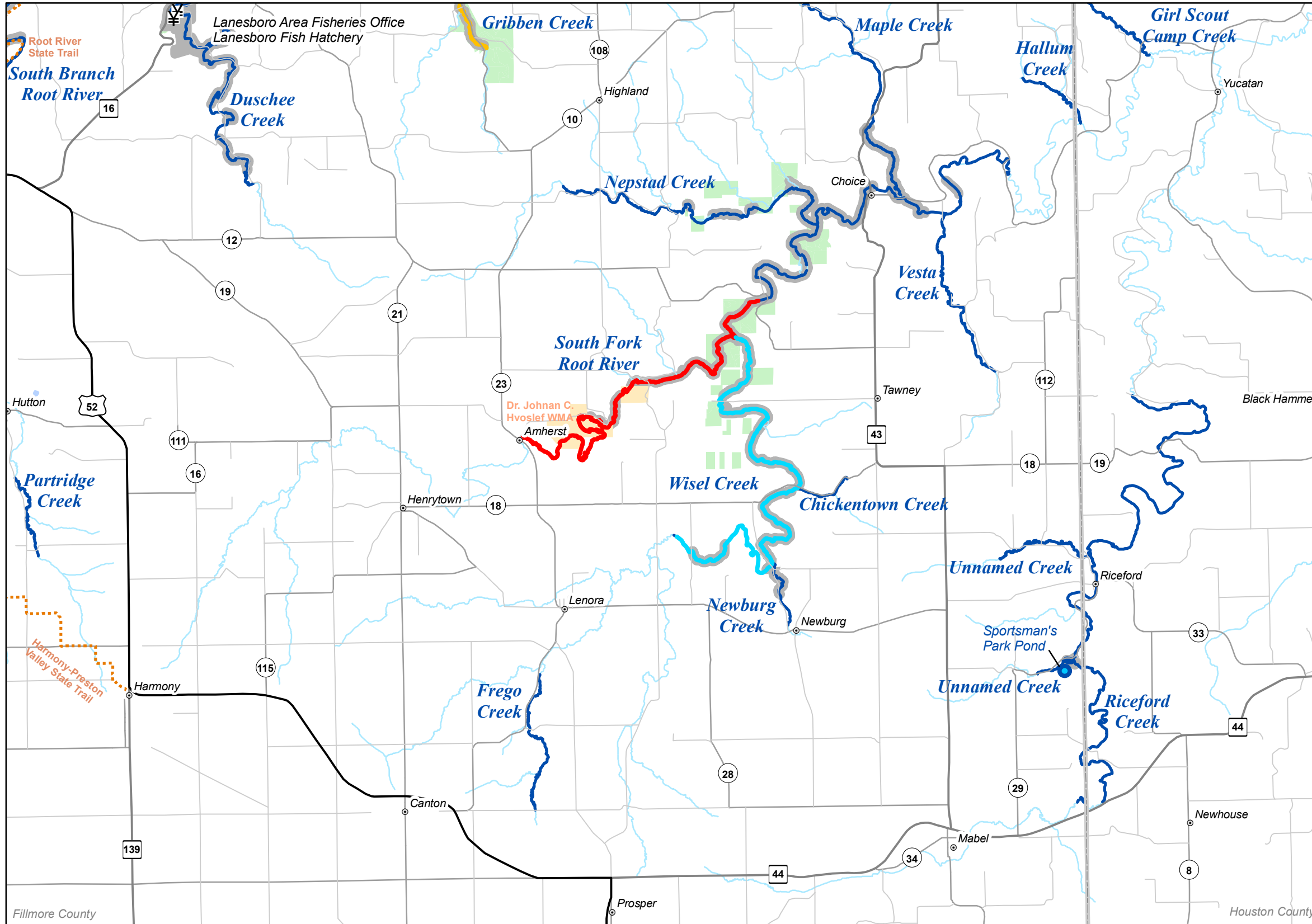
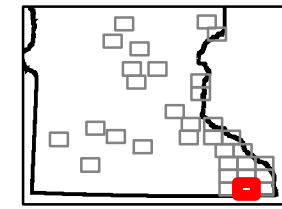
- Fisheries Offices
- Interstates
- Federal Highways
- State Highways
- County Roads
- Township Roads
- DNR Administered State Trails
- 12 to 16 Inch Protected Slot for All Trout (Artificial Lures or Flies Only)
- 12 to 16 Inch Protected Slot for All Trout (Bait Allowed)
- 12 Inch Minimum for Brook Trout, Bag Limit of 1 (Artificial Lures or Flies Only)
- Catch & Release for All Trout (Artificial Lures or Flies Only)
- Catch & Release for All Trout (Bait Allowed)
- Catch & Release for Brook Trout
- Fishable Trout Streams
- Streams
- Lakes
- Designated Trout Lakes

### Non Designated Trout Lakes

- No Special Regulation
- Special Regulation - See Regulations Booklet
- Minnesota Valley Wildlife Refuge
- State Park Boundary
- Wildlife Management Areas - Publicly Accessible
- Scientific and Natural Area Boundaries
- Forestry Land
- Fishing Easements or Public Land
- Military Bases
- County Boundaries

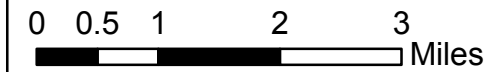


# SE MAP 2

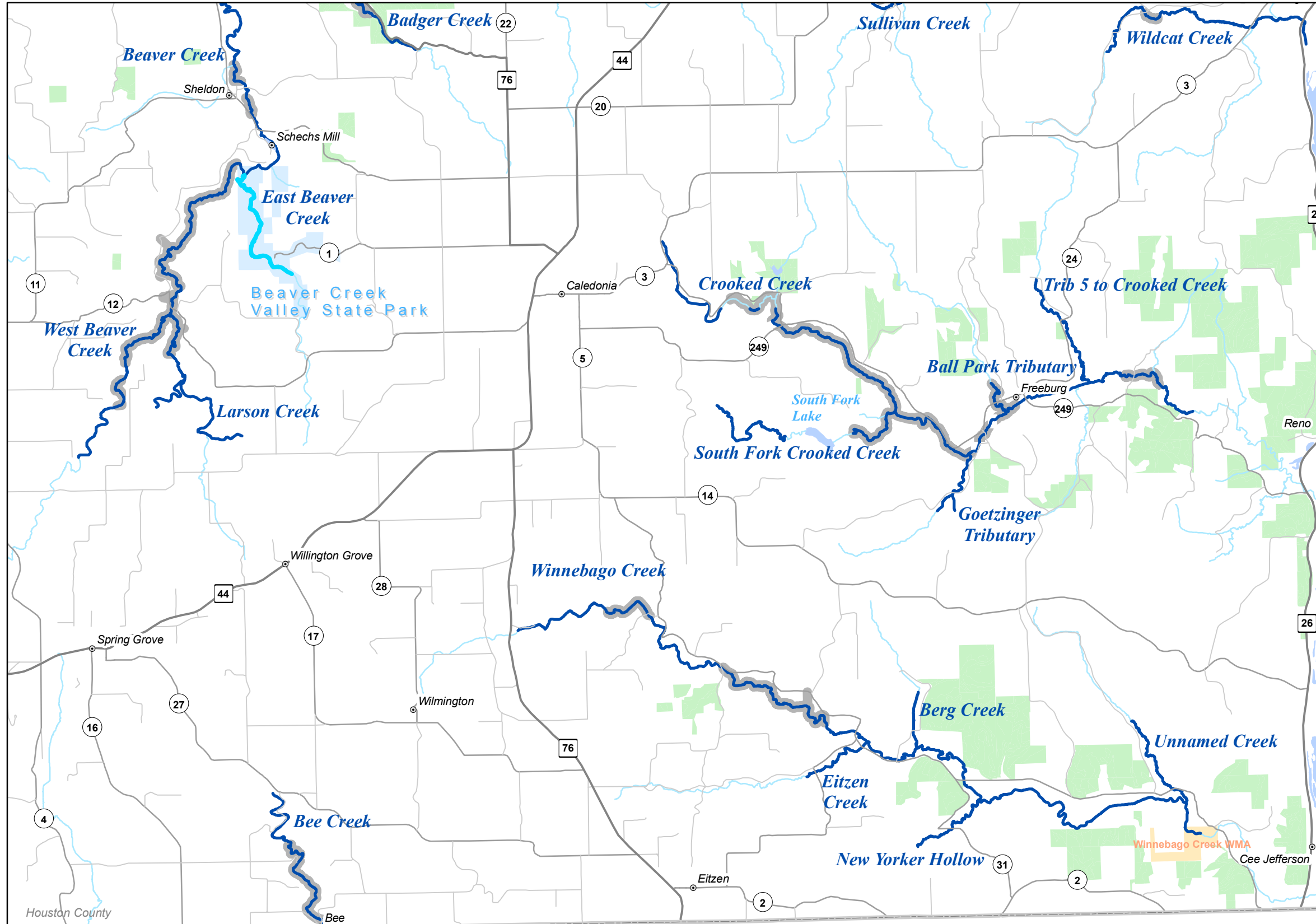
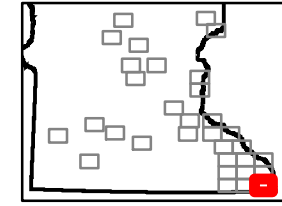


### Legend

- Fisheries Offices
- Interstates
- Federal Highways
- State Highways
- County Roads
- Township Roads
- DNR Administered State Trails
- 12 to 16 Inch Protected Slot for All Trout (Artificial Lures or Flies Only)
- 12 to 16 Inch Protected Slot for All Trout (Bait Allowed)
- 12 Inch Minimum for Brook Trout, Bag Limit of 1 (Artificial Lures or Flies Only)
- Catch & Release for All Trout (Artificial Lures or Flies Only)
- Catch & Release for All Trout (Bait Allowed)
- Catch & Release for Brook Trout
- Fishable Trout Streams
- Streams
- Lakes
- Designated Trout Lakes
- Non Designated Trout Lakes**
- No Special Regulation
- Special Regulation - See Regulations Booklet
- Minnesota Valley Wildlife Refuge
- State Park Boundary
- Wildlife Management Areas - Publicly Accessible
- Scientific and Natural Area Boundaries
- Forestry Land
- Fishing Easements or Public Land
- Military Bases
- County Boundaries

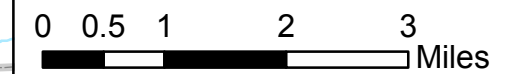


# SE MAP 3



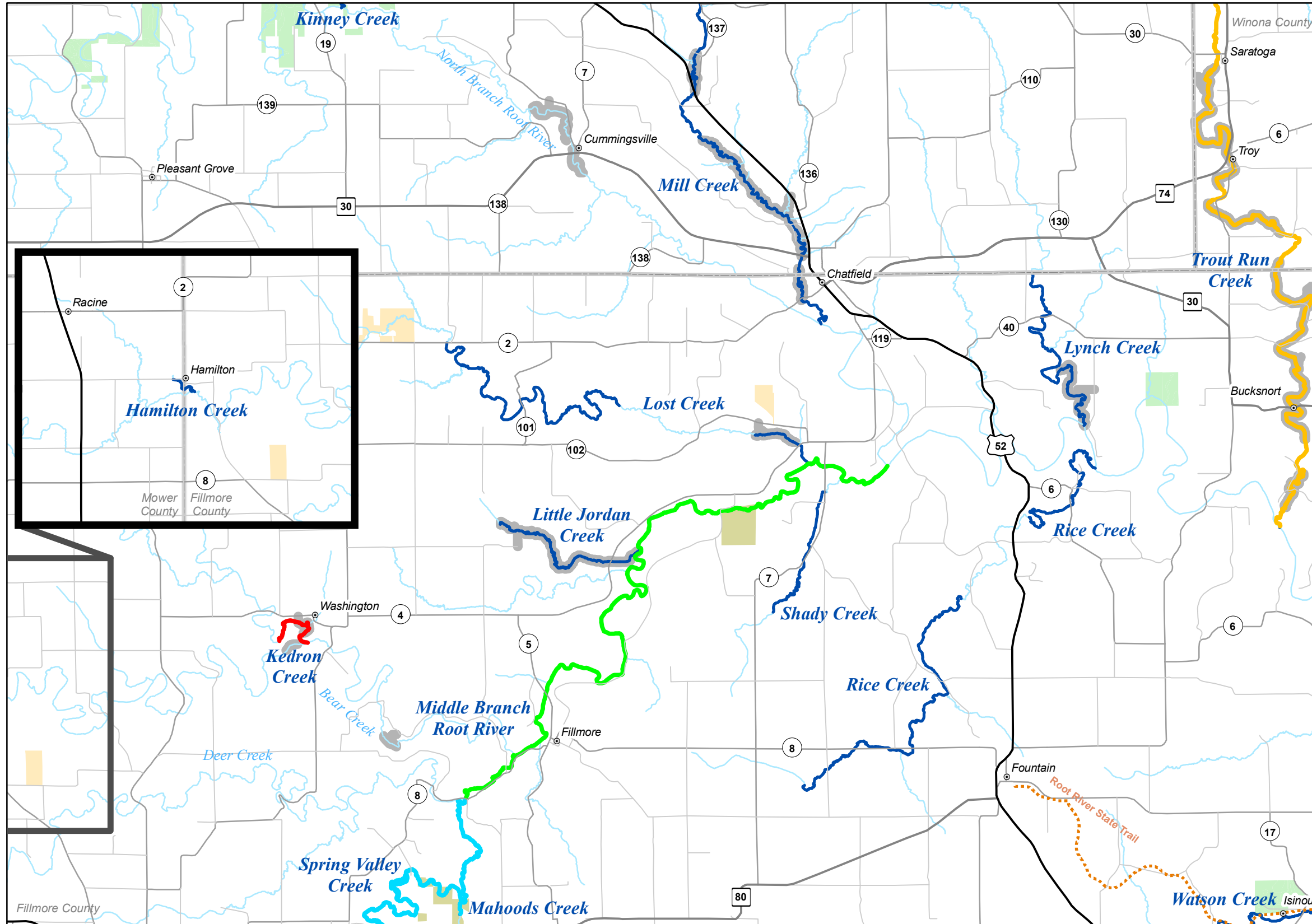
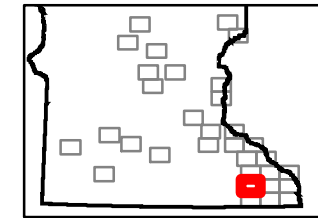
### Legend

- Fisheries Offices
- Interstates
- Federal Highways
- State Highways
- County Roads
- Township Roads
- DNR Administered State Trails
- 12 to 16 Inch Protected Slot for All Trout (Artificial Lures or Flies Only)
- 12 to 16 Inch Protected Slot for All Trout (Bait Allowed)
- 12 Inch Minimum for Brook Trout, Bag Limit of 1 (Artificial Lures or Flies Only)
- Catch & Release for All Trout (Artificial Lures or Flies Only)
- Catch & Release for All Trout (Bait Allowed)
- Catch & Release for Brook Trout
- Fishable Trout Streams
- Streams
- Lakes
- Designated Trout Lakes
- Non Designated Trout Lakes**
- No Special Regulation
- Special Regulation - See Regulations Booklet
- Minnesota Valley Wildlife Refuge
- State Park Boundary
- Wildlife Management Areas - Publicly Accessible
- Scientific and Natural Area Boundaries
- Forestry Land
- Fishing Easements or Public Land
- Military Bases
- County Boundaries





# SE MAP 4




### Legend

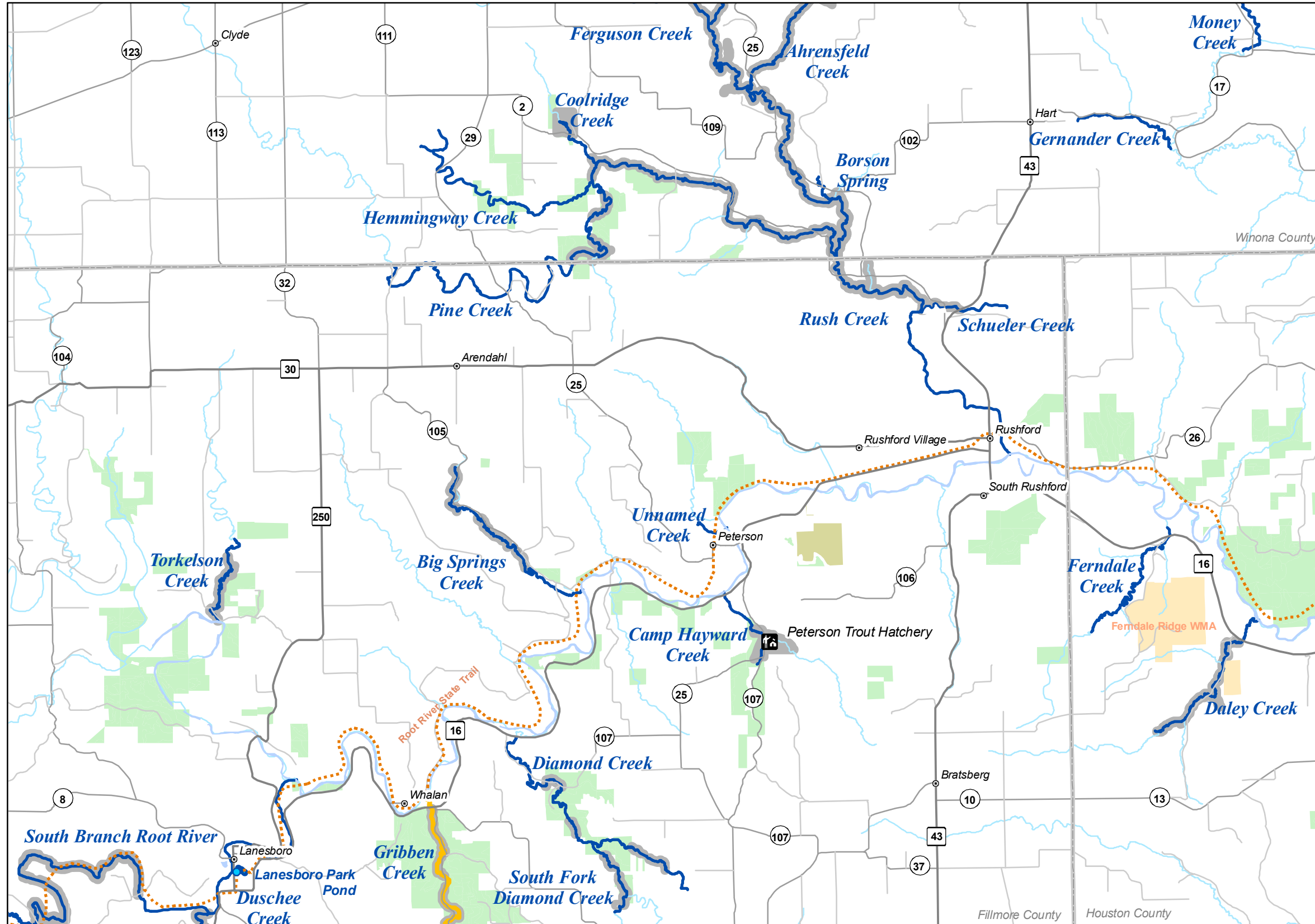
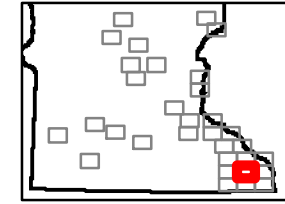
- Fisheries Offices
- Interstates
- Federal Highways
- State Highways
- County Roads
- Township Roads
- DNR Administered State Trails
- 12 to 16 Inch Protected Slot for All Trout (Artificial Lures or Flies Only)
- 12 to 16 Inch Protected Slot for All Trout (Bait Allowed)
- 12 Inch Minimum for Brook Trout, Bag Limit of 1 (Artificial Lures or Flies Only)
- Catch & Release for All Trout (Artificial Lures or Flies Only)
- Catch & Release for All Trout (Bait Allowed)
- Catch & Release for Brook Trout
- Fishable Trout Streams
- Streams
- Lakes
- Designated Trout Lakes

### Non Designated Trout Lakes

- No Special Regulation
- Special Regulation - See Regulations Booklet
- Minnesota Valley Wildlife Refuge
- State Park Boundary
- Wildlife Management Areas - Publicly Accessible
- Scientific and Natural Area Boundaries
- Forestry Land
- Fishing Easements or Public Land
- Military Bases
- County Boundaries

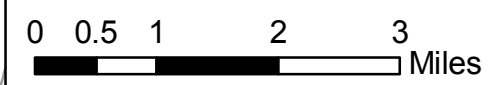


# SE MAP 5

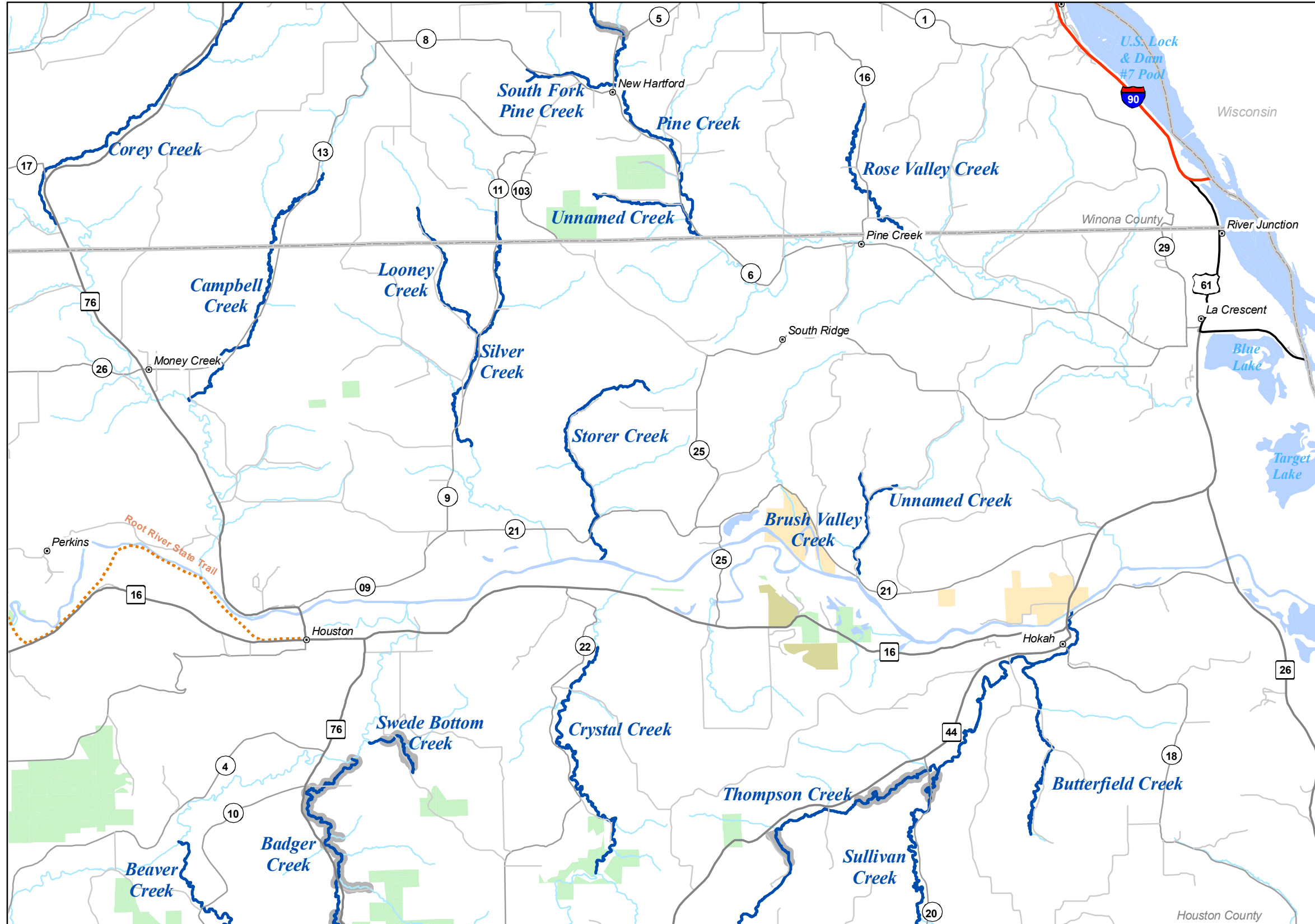
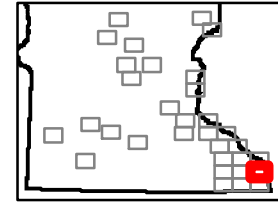


### Legend

- Fisheries Offices
- Interstates
- Federal Highways
- State Highways
- County Roads
- Township Roads
- DNR Administered State Trails
- 12 to 16 Inch Protected Slot for All Trout (Artificial Lures or Flies Only)
- 12 to 16 Inch Protected Slot for All Trout (Bait Allowed)
- 12 Inch Minimum for Brook Trout, Bag Limit of 1 (Artificial Lures or Flies Only)
- Catch & Release for All Trout (Artificial Lures or Flies Only)
- Catch & Release for All Trout (Bait Allowed)
- Catch & Release for Brook Trout
- Fishable Trout Streams
- Streams
- Lakes
- Designated Trout Lakes
- Non Designated Trout Lakes**
- No Special Regulation
- Special Regulation - See Regulations Booklet
- Minnesota Valley Wildlife Refuge
- State Park Boundary
- Wildlife Management Areas - Publicly Accessible
- Scientific and Natural Area Boundaries
- Forestry Land
- Fishing Easements or Public Land
- Military Bases
- County Boundaries




# SE MAP 6

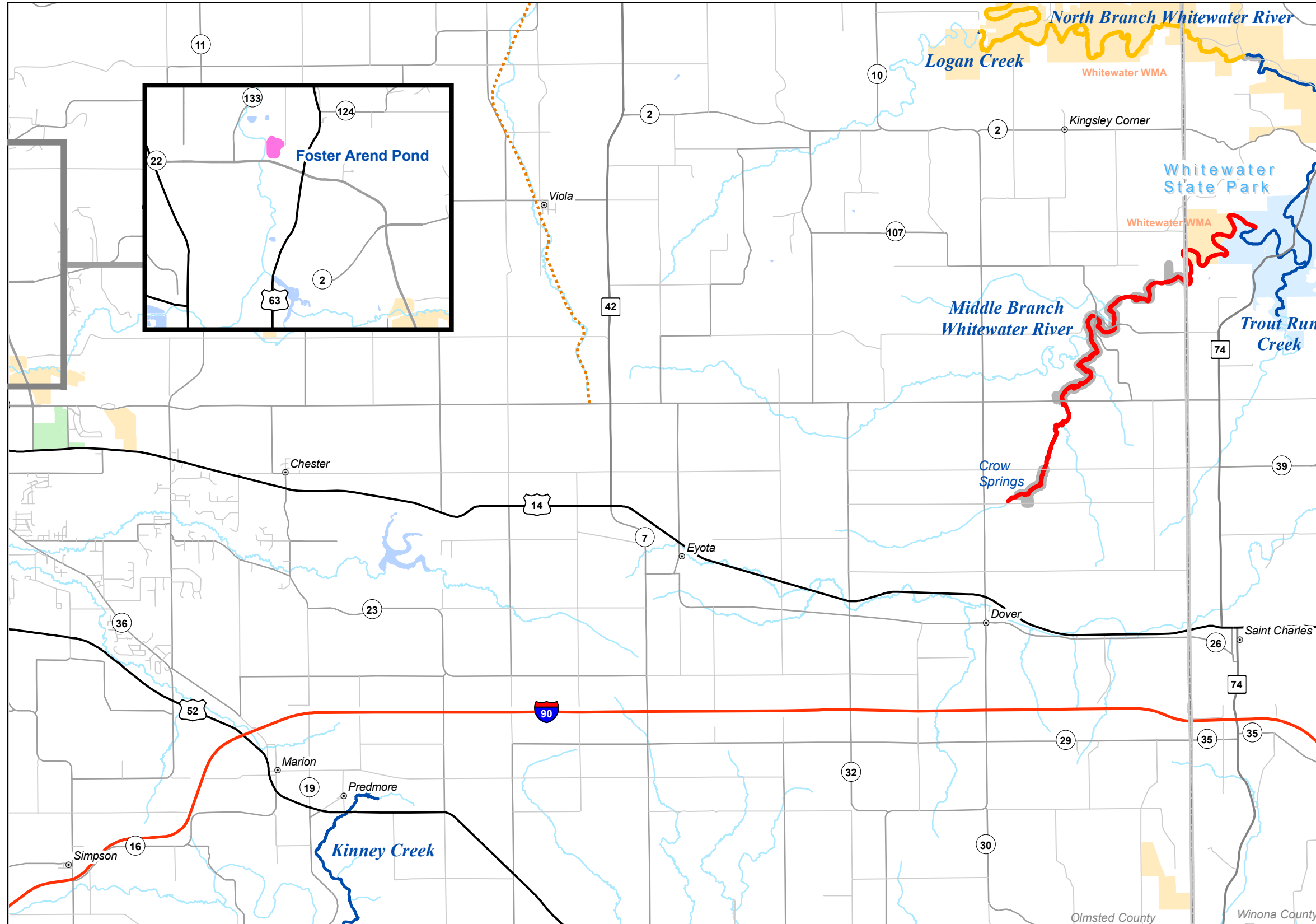
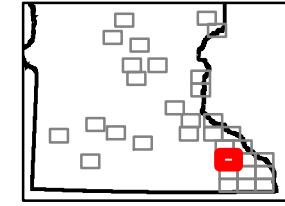


### Legend

- Fisheries Offices
- Interstates
- Federal Highways
- State Highways
- County Roads
- Township Roads
- DNR Administered State Trails
- 12 to 16 Inch Protected Slot for All Trout (Artificial Lures or Flies Only)
- 12 to 16 Inch Protected Slot for All Trout (Bait Allowed)
- 12 Inch Minimum for Brook Trout, Bag Limit of 1 (Artificial Lures or Flies Only)
- Catch & Release for All Trout (Artificial Lures or Flies Only)
- Catch & Release for All Trout (Bait Allowed)
- Catch & Release for Brook Trout
- Fishable Trout Streams
- Streams
- Lakes
- Designated Trout Lakes
- Non Designated Trout Lakes**
- No Special Regulation
- Special Regulation - See Regulations Booklet
- Minnesota Valley Wildlife Refuge
- State Park Boundary
- Wildlife Management Areas - Publicly Accessible
- Scientific and Natural Area Boundaries
- Forestry Land
- Fishing Easements or Public Land
- Military Bases
- County Boundaries



# SE MAP 7

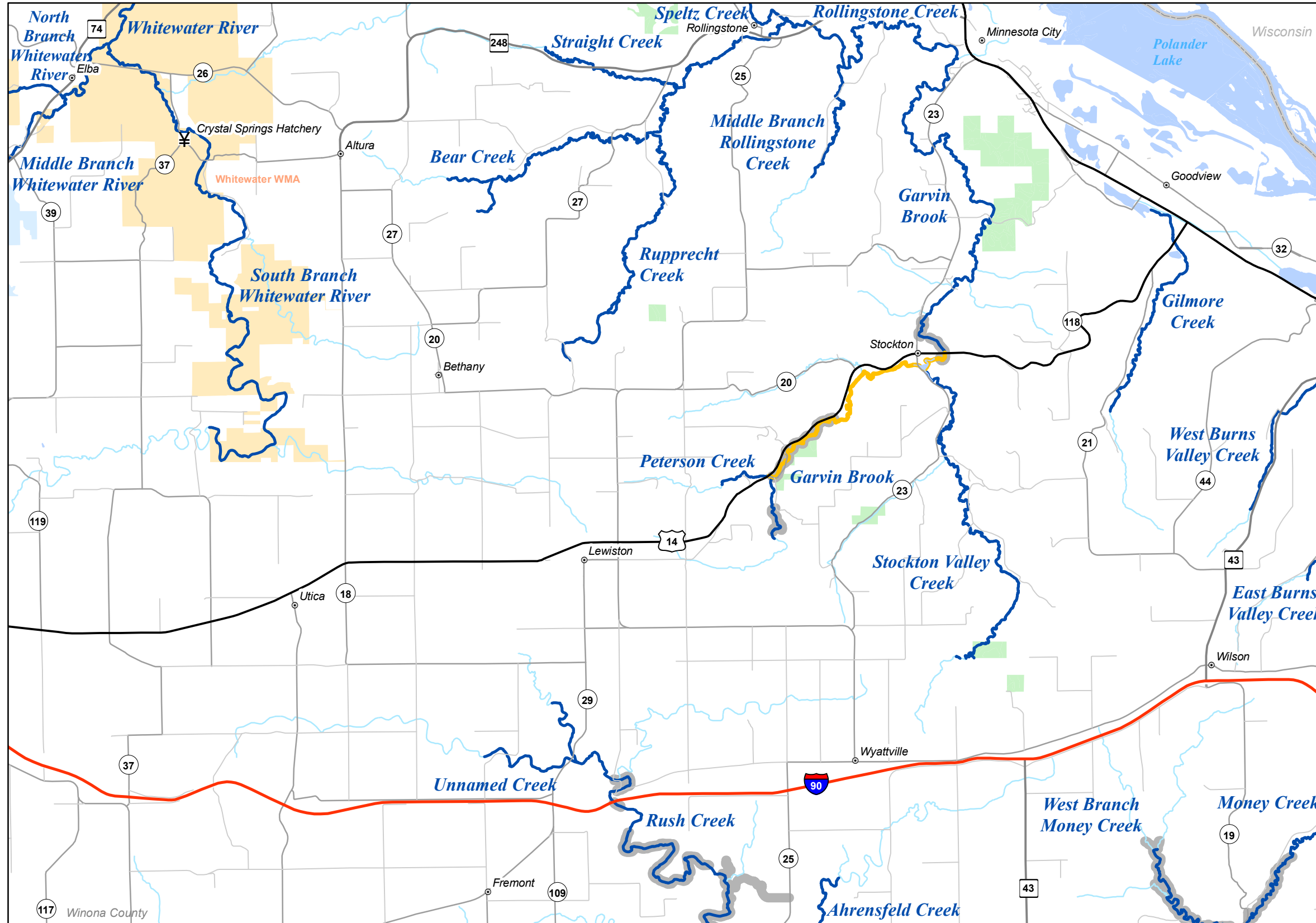
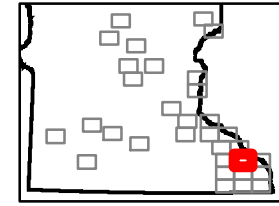


### Legend

- Fisheries Offices
- Interstates
- Federal Highways
- State Highways
- County Roads
- Township Roads
- DNR Administered State Trails
- 12 to 16 Inch Protected Slot for All Trout (Artificial Lures or Flies Only)
- 12 to 16 Inch Protected Slot for All Trout (Bait Allowed)
- 12 Inch Minimum for Brook Trout, Bag Limit of 1 (Artificial Lures or Flies Only)
- Catch & Release for All Trout (Artificial Lures or Flies Only)
- Catch & Release for All Trout (Bait Allowed)
- Catch & Release for Brook Trout
- Fishable Trout Streams
- Streams
- Lakes
- Designated Trout Lakes
- Non Designated Trout Lakes**
- No Special Regulation
- Special Regulation - See Regulations Booklet
- Minnesota Valley Wildlife Refuge
- State Park Boundary
- Wildlife Management Areas - Publicly Accessible
- Scientific and Natural Area Boundaries
- Forestry Land
- Fishing Easements or Public Land
- Military Bases
- County Boundaries




# SE MAP 8

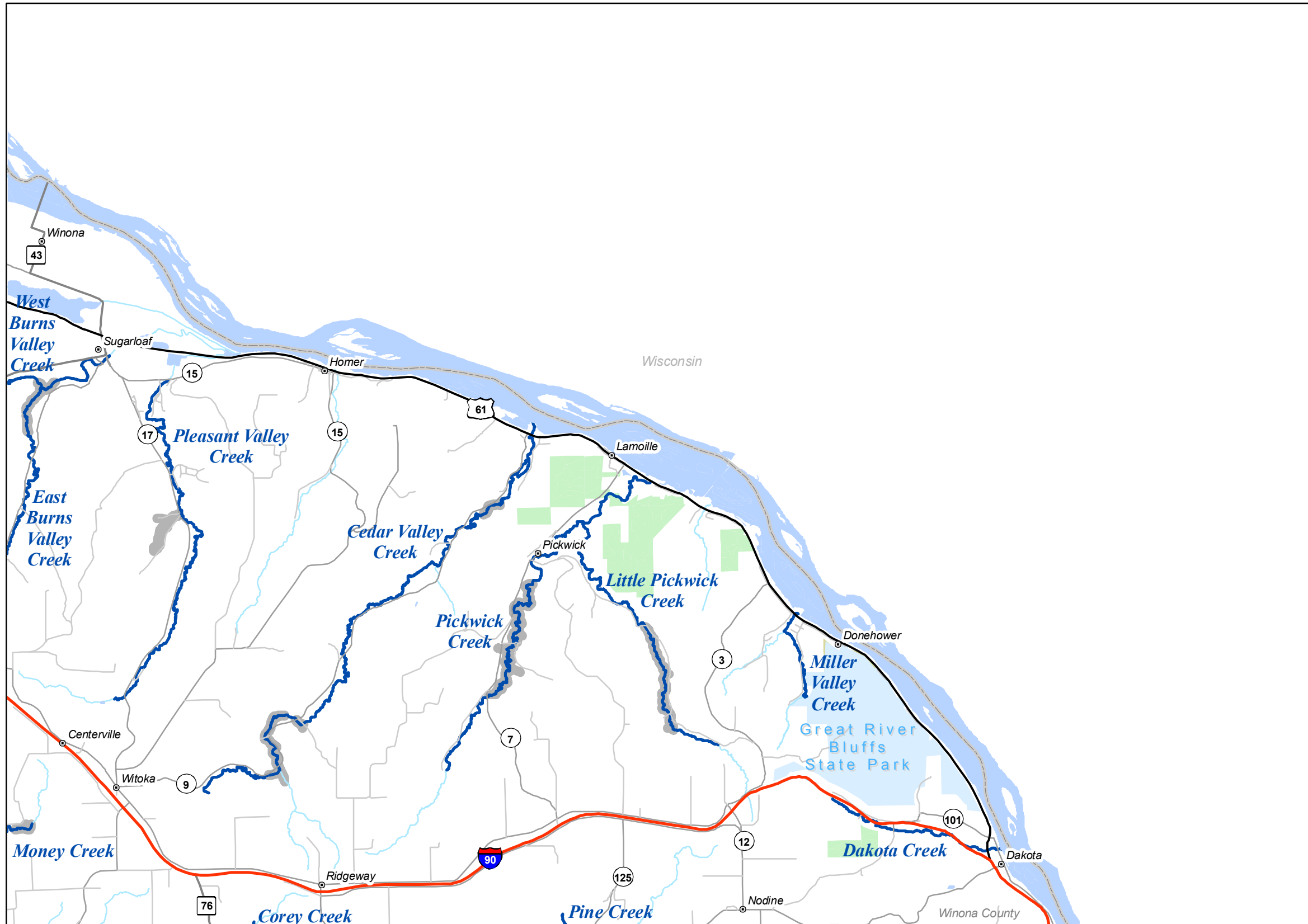
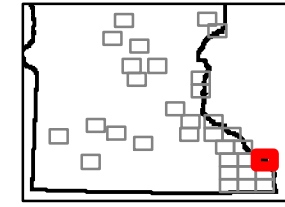


### Legend

- Fisheries Offices
- Interstates
- Federal Highways
- State Highways
- County Roads
- Township Roads
- DNR Administered State Trails
- 12 to 16 Inch Protected Slot for All Trout (Artificial Lures or Flies Only)
- 12 to 16 Inch Protected Slot for All Trout (Bait Allowed)
- 12 Inch Minimum for Brook Trout, Bag Limit of 1 (Artificial Lures or Flies Only)
- Catch & Release for All Trout (Artificial Lures or Flies Only)
- Catch & Release for All Trout (Bait Allowed)
- Catch & Release for Brook Trout
- Fishable Trout Streams
- Streams
- Lakes
- Designated Trout Lakes
- Non Designated Trout Lakes**
- No Special Regulation
- Special Regulation - See Regulations Booklet
- Minnesota Valley Wildlife Refuge
- State Park Boundary
- Wildlife Management Areas - Publicly Accessible
- Scientific and Natural Area Boundaries
- Forestry Land
- Fishing Easements or Public Land
- Military Bases
- County Boundaries

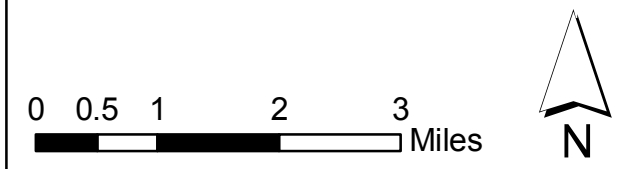


# SE MAP 9



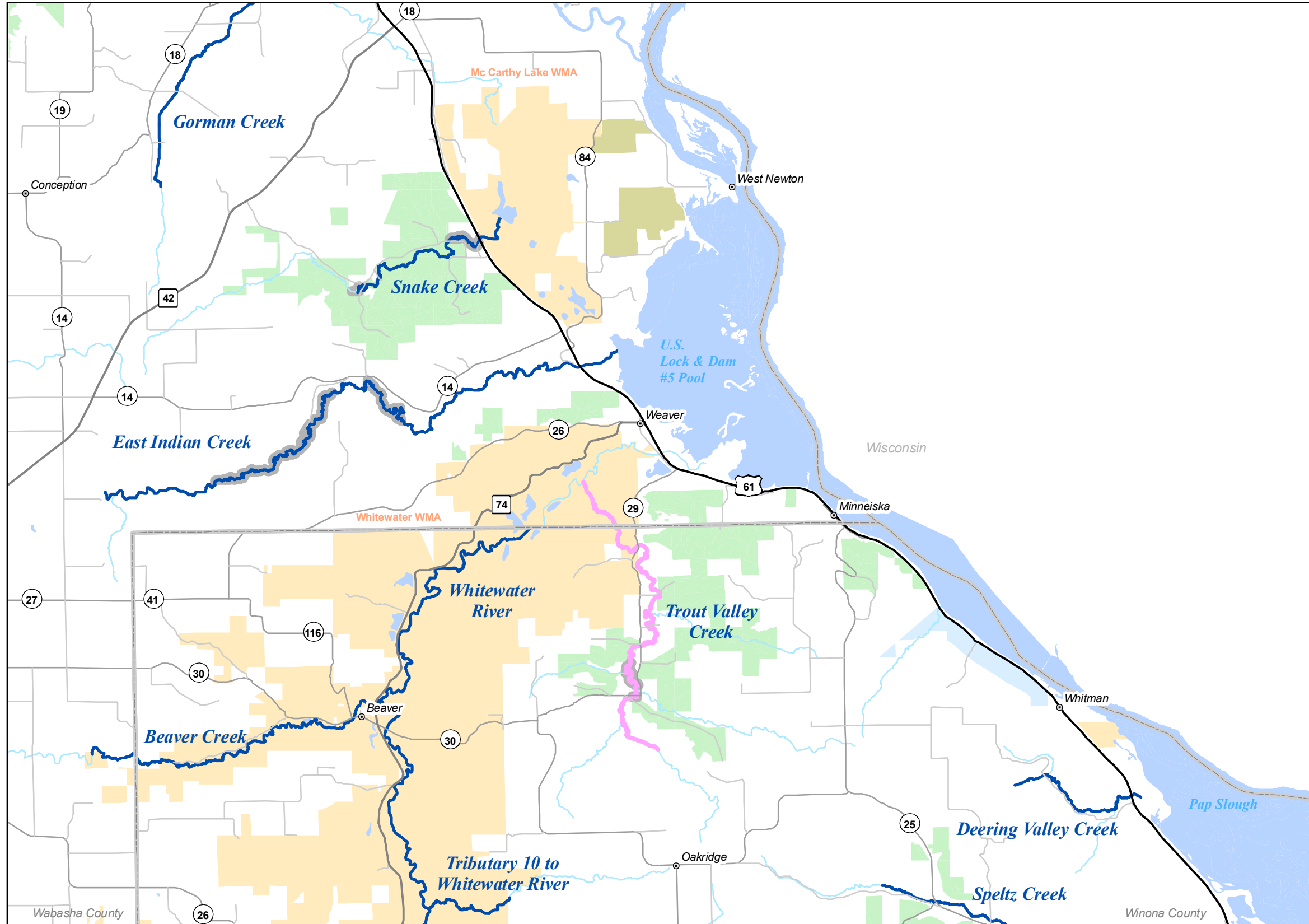
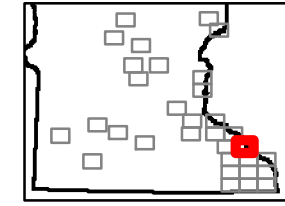
**Legend**

- Fisheries Offices
- Interstates
- Federal Highways
- State Highways
- County Roads
- Township Roads
- DNR Administered State Trails
- 12 to 16 Inch Protected Slot for All Trout (Artificial Lures or Flies Only)
- 12 to 16 Inch Protected Slot for All Trout (Bait Allowed)
- 12 Inch Minimum for Brook Trout, Bag Limit of 1 (Artificial Lures or Flies Only)
- Catch & Release for All Trout (Artificial Lures or Flies Only)
- Catch & Release for All Trout (Bait Allowed)
- Catch & Release for Brook Trout
- Fishable Trout Streams
- Streams
- Lakes
- Designated Trout Lakes
- Non Designated Trout Lakes**
- No Special Regulation
- Special Regulation - See Regulations Booklet
- Minnesota Valley Wildlife Refuge
- State Park Boundary
- Wildlife Management Areas - Publicly Accessible
- Scientific and Natural Area Boundaries
- Forestry Land
- Fishing Easements or Public Land
- Military Bases
- County Boundaries





# SE MAP 11



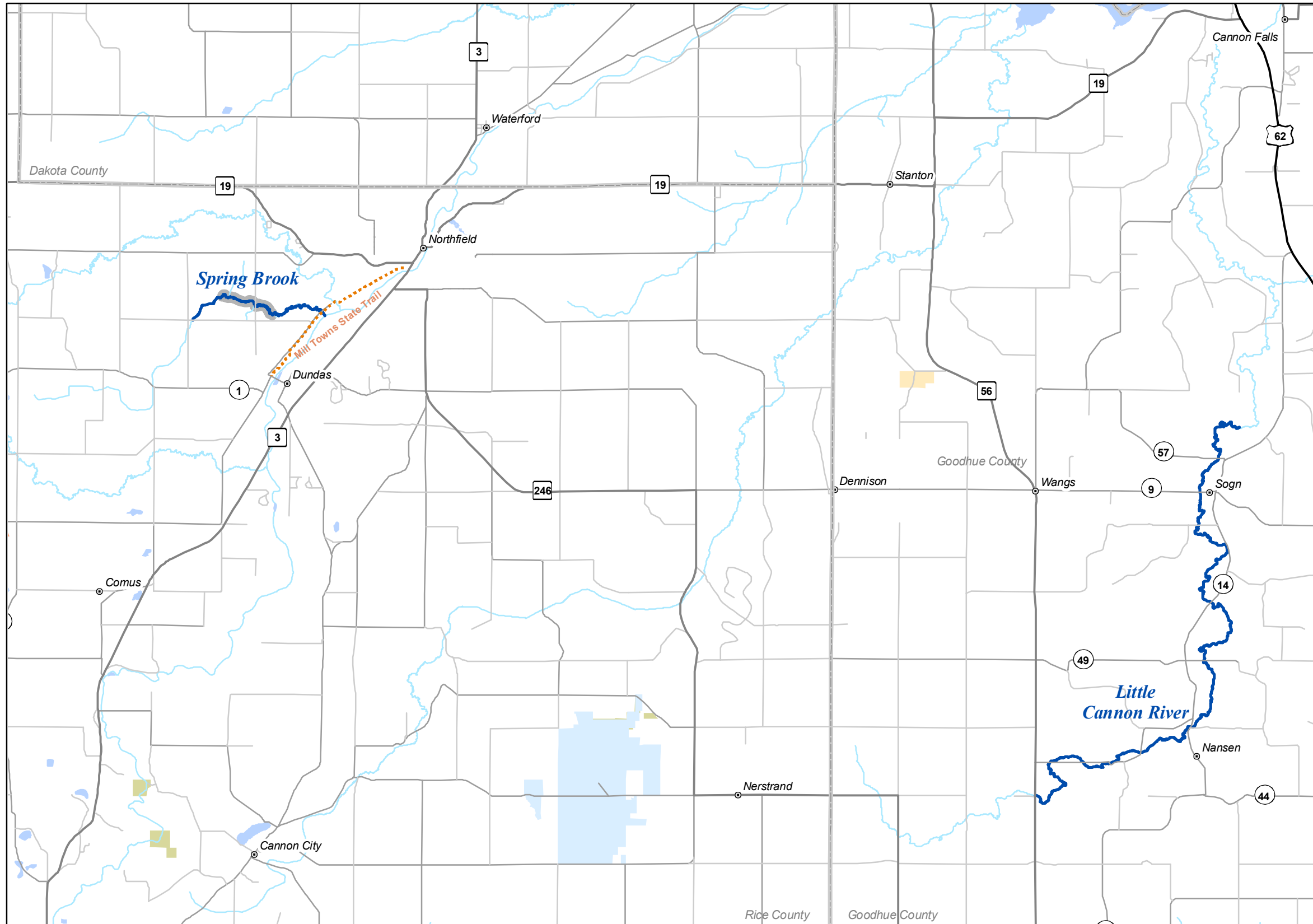
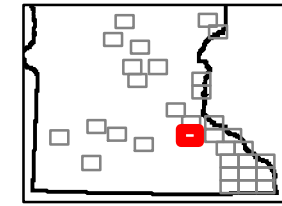
### Legend

- Fisheries Offices
- Interstates
- Federal Highways
- State Highways
- County Roads
- Township Roads
- DNR Administered State Trails
- 12 to 16 Inch Protected Slot for All Trout (Artificial Lures or Flies Only)
- 12 to 16 Inch Protected Slot for All Trout (Bait Allowed)
- 12 Inch Minimum for Brook Trout, Bag Limit of 1 (Artificial Lures or Flies Only)
- Catch & Release for All Trout (Artificial Lures or Flies Only)
- Catch & Release for All Trout (Bait Allowed)
- Catch & Release for Brook Trout
- Fishable Trout Streams
- Streams
- Lakes
- Designated Trout Lakes
- Non Designated Trout Lakes**
- No Special Regulation
- Special Regulation - See Regulations Booklet
- Minnesota Valley Wildlife Refuge
- State Park Boundary
- Wildlife Management Areas - Publicly Accessible
- Scientific and Natural Area Boundaries
- Forestry Land
- Fishing Easements or Public Land
- Military Bases
- County Boundaries






# SE MAP 12

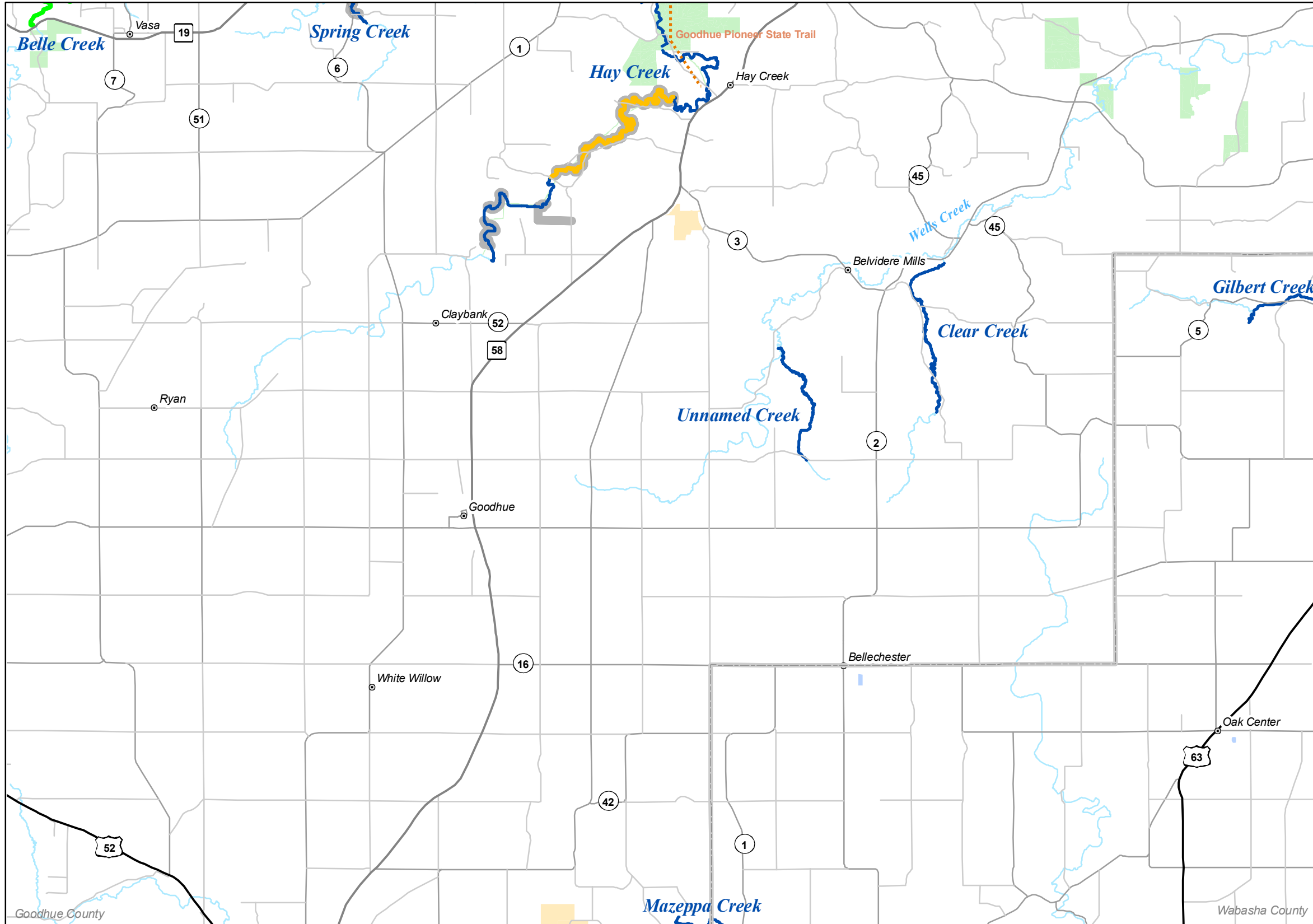
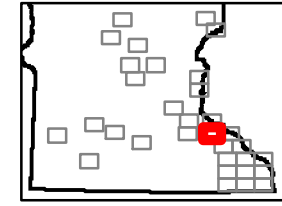


**Legend**

- Fisheries Offices
- Interstates
- Federal Highways
- State Highways
- County Roads
- Township Roads
- DNR Administered State Trails
- 12 to 16 Inch Protected Slot for All Trout (Artificial Lures or Flies Only)
- 12 to 16 Inch Protected Slot for All Trout (Bait Allowed)
- 12 Inch Minimum for Brook Trout, Bag Limit of 1 (Artificial Lures or Flies Only)
- Catch & Release for All Trout (Artificial Lures or Flies Only)
- Catch & Release for All Trout (Bait Allowed)
- Catch & Release for Brook Trout
- Fishable Trout Streams
- Streams
- Lakes
- Designated Trout Lakes
- Non Designated Trout Lakes**
- No Special Regulation
- Special Regulation - See Regulations Booklet
- Minnesota Valley Wildlife Refuge
- State Park Boundary
- Wildlife Management Areas - Publicly Accessible
- Scientific and Natural Area Boundaries
- Forestry Land
- Fishing Easements or Public Land
- Military Bases
- County Boundaries

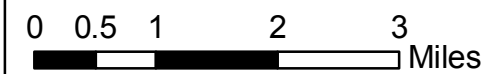


# SE MAP 13

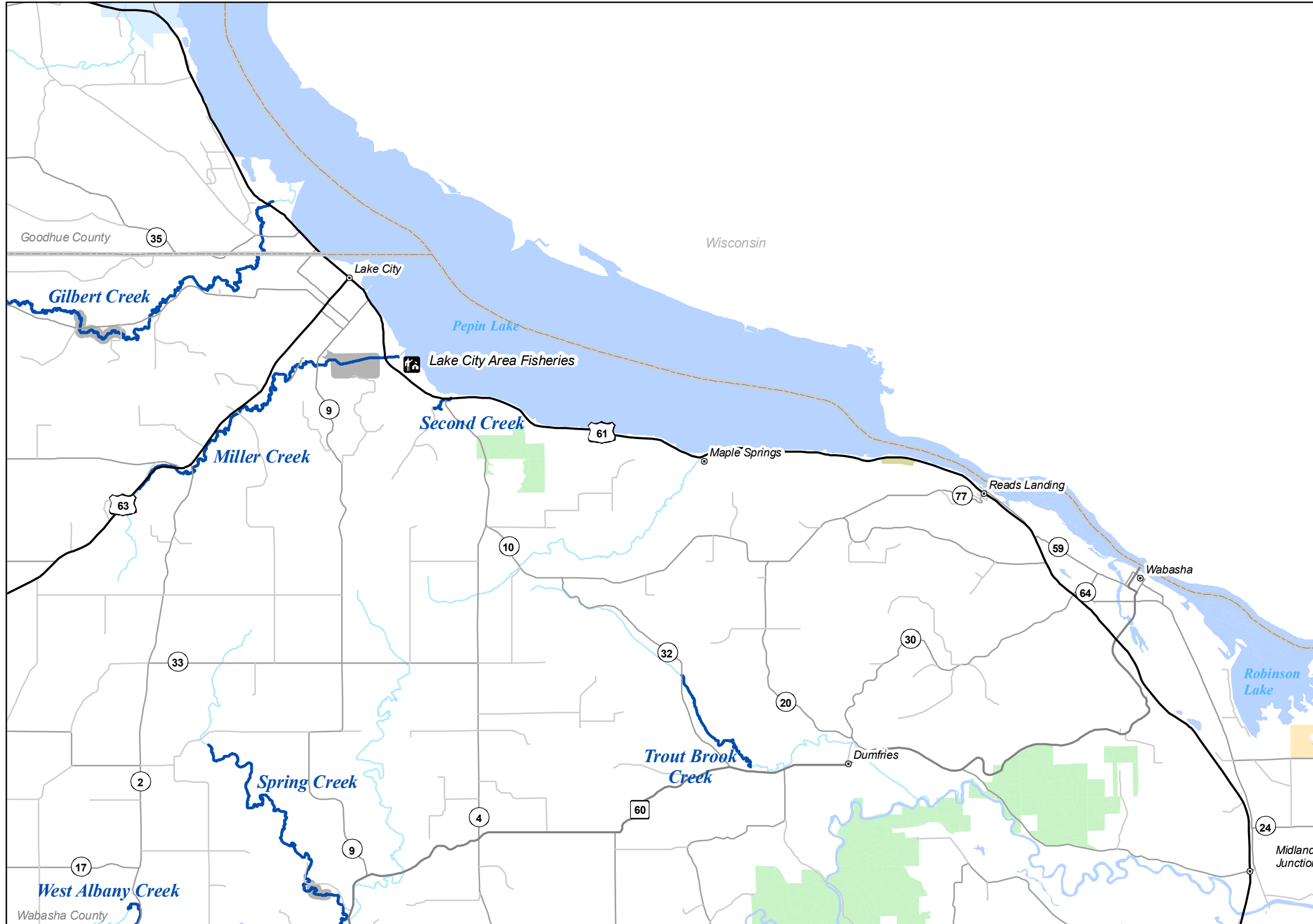
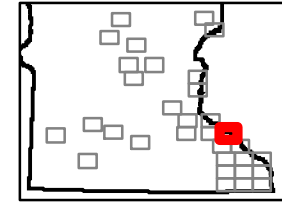


### Legend

- Fisheries Offices
- Interstates
- Federal Highways
- State Highways
- County Roads
- Township Roads
- DNR Administered State Trails
- 12 to 16 Inch Protected Slot for All Trout (Artificial Lures or Flies Only)
- 12 to 16 Inch Protected Slot for All Trout (Bait Allowed)
- 12 Inch Minimum for Brook Trout, Bag Limit of 1 (Artificial Lures or Flies Only)
- Catch & Release for All Trout (Artificial Lures or Flies Only)
- Catch & Release for All Trout (Bait Allowed)
- Catch & Release for Brook Trout
- Fishable Trout Streams
- Streams
- Lakes
- Designated Trout Lakes
- Non Designated Trout Lakes**
- No Special Regulation
- Special Regulation - See Regulations Booklet
- Minnesota Valley Wildlife Refuge
- State Park Boundary
- Wildlife Management Areas - Publicly Accessible
- Scientific and Natural Area Boundaries
- Forestry Land
- Fishing Easements or Public Land
- Military Bases
- County Boundaries

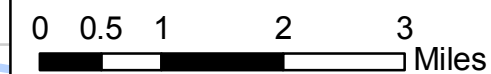


# SE MAP 14

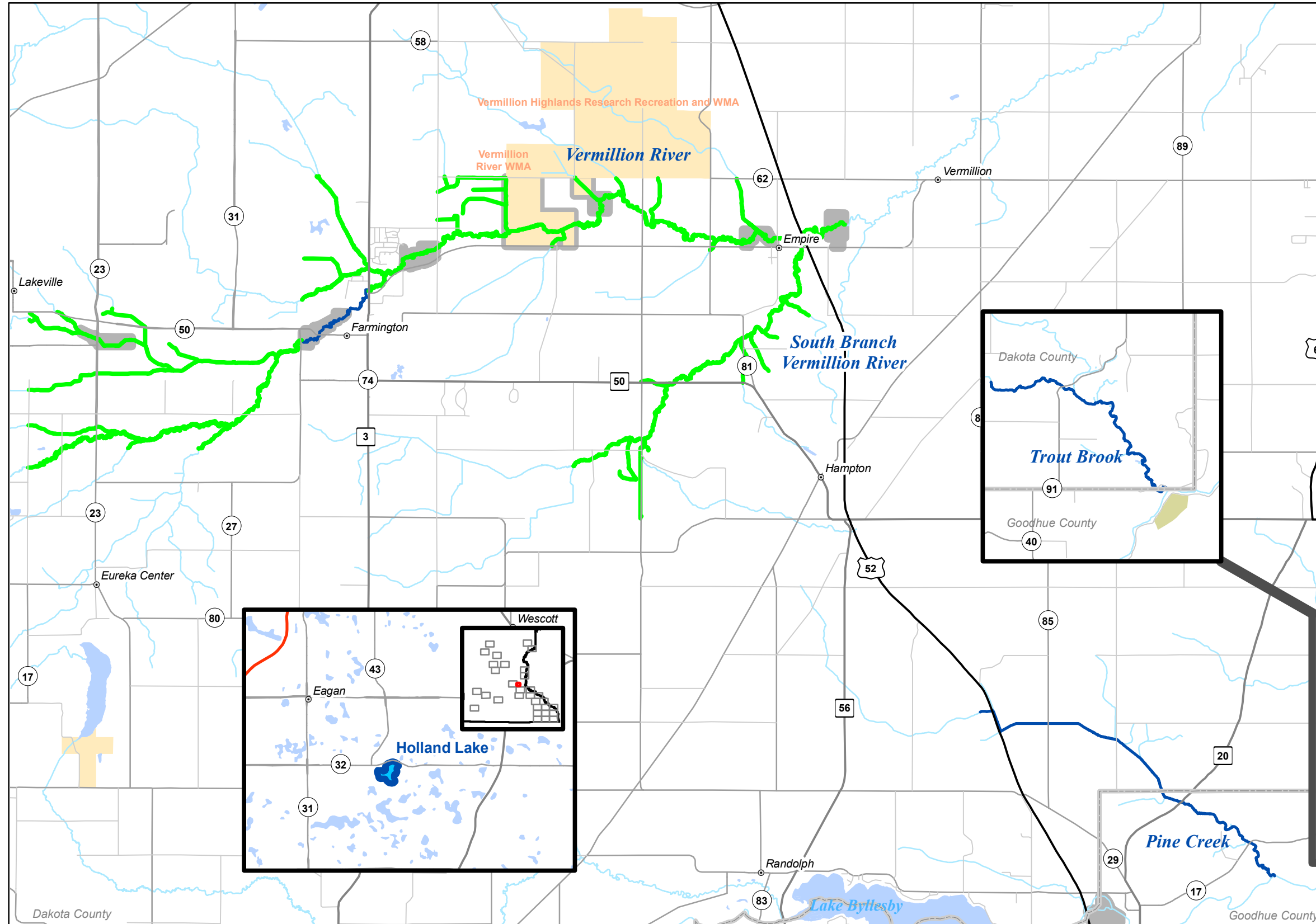
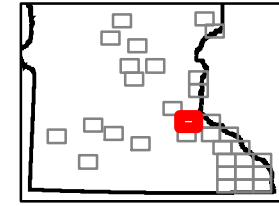


### Legend

- Fisheries Offices
- Interstates
- Federal Highways
- State Highways
- County Roads
- Township Roads
- DNR Administered State Trails
- 12 to 16 Inch Protected Slot for All Trout (Artificial Lures or Flies Only)
- 12 to 16 Inch Protected Slot for All Trout (Bait Allowed)
- 12 Inch Minimum for Brook Trout, Bag Limit of 1 (Artificial Lures or Flies Only)
- Catch & Release for All Trout (Artificial Lures or Flies Only)
- Catch & Release for All Trout (Bait Allowed)
- Catch & Release for Brook Trout
- Fishable Trout Streams
- Streams
- Lakes
- Designated Trout Lakes
- Non Designated Trout Lakes**
- No Special Regulation
- Special Regulation - See Regulations Booklet
- Minnesota Valley Wildlife Refuge
- State Park Boundary
- Wildlife Management Areas - Publicly Accessible
- Scientific and Natural Area Boundaries
- Forestry Land
- Fishing Easements or Public Land
- Military Bases
- County Boundaries




# SE MAP 15


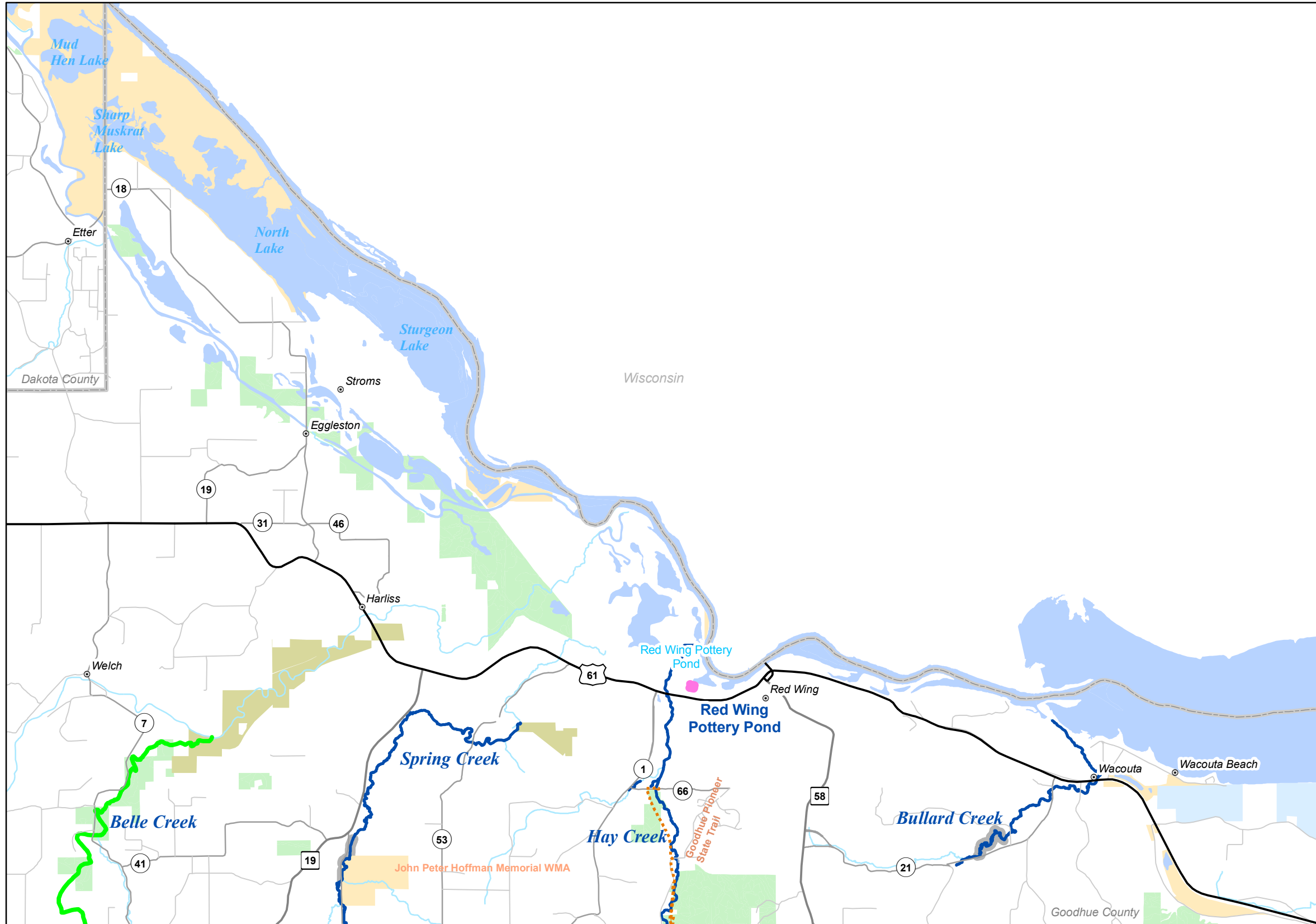
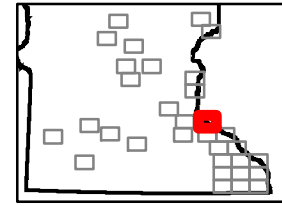


### Legend

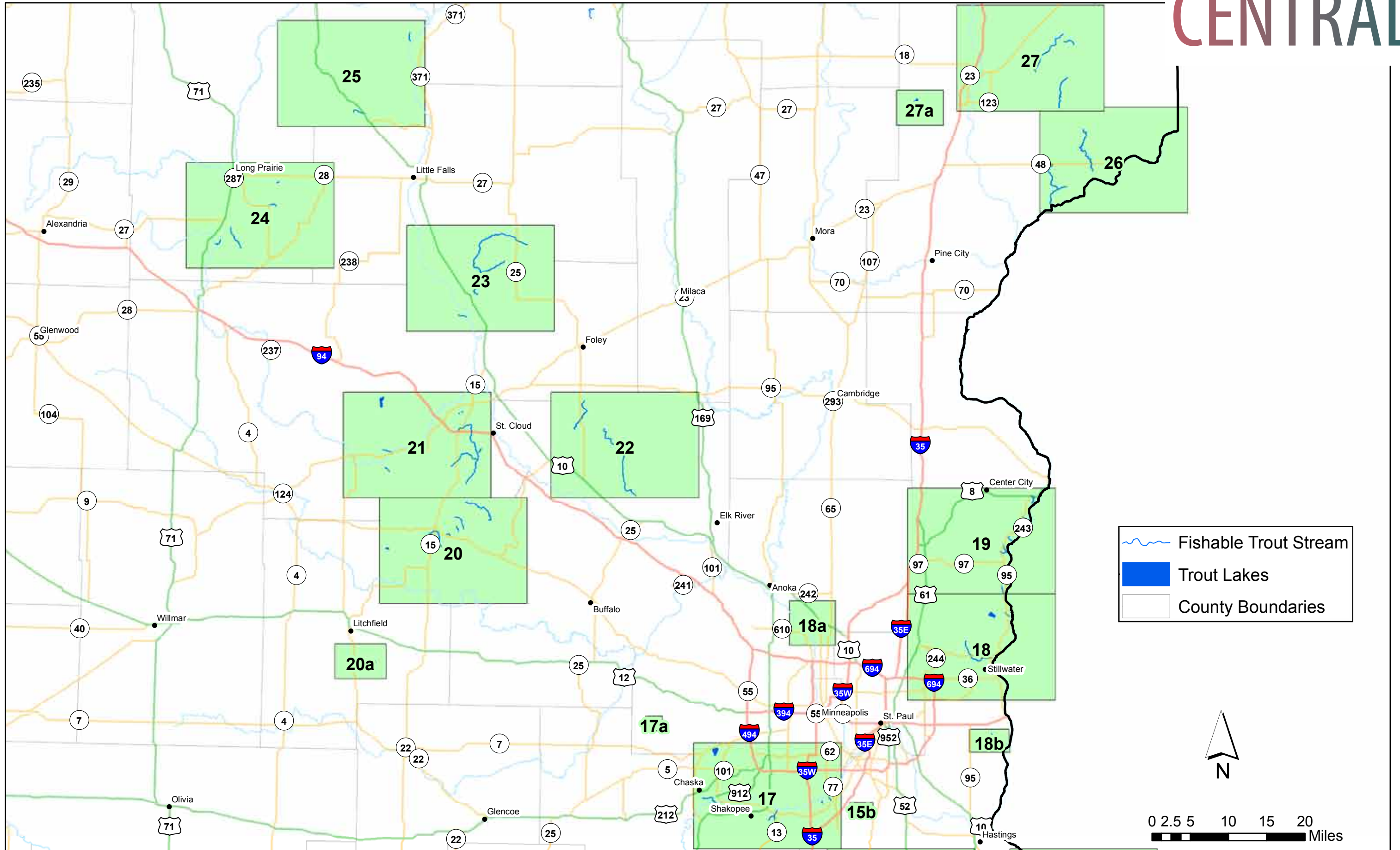
- Fisheries Offices
- Interstates
- Federal Highways
- State Highways
- County Roads
- Township Roads
- DNR Administered State Trails
- 12 to 16 Inch Protected Slot for All Trout (Artificial Lures or Flies Only)
- 12 to 16 Inch Protected Slot for All Trout (Bait Allowed)
- 12 Inch Minimum for Brook Trout, Bag Limit of 1 (Artificial Lures or Flies Only)
- Catch & Release for All Trout (Artificial Lures or Flies Only)
- Catch & Release for All Trout (Bait Allowed)
- Catch & Release for Brook Trout
- Fishable Trout Streams
- Streams
- Lakes
- Designated Trout Lakes
- Non Designated Trout Lakes**
- No Special Regulation
- Special Regulation - See Regulations Booklet
- Minnesota Valley Wildlife Refuge
- State Park Boundary
- Wildlife Management Areas - Publicly Accessible
- Scientific and Natural Area Boundaries
- Forestry Land
- Fishing Easements or Public Land
- Military Bases
- County Boundaries



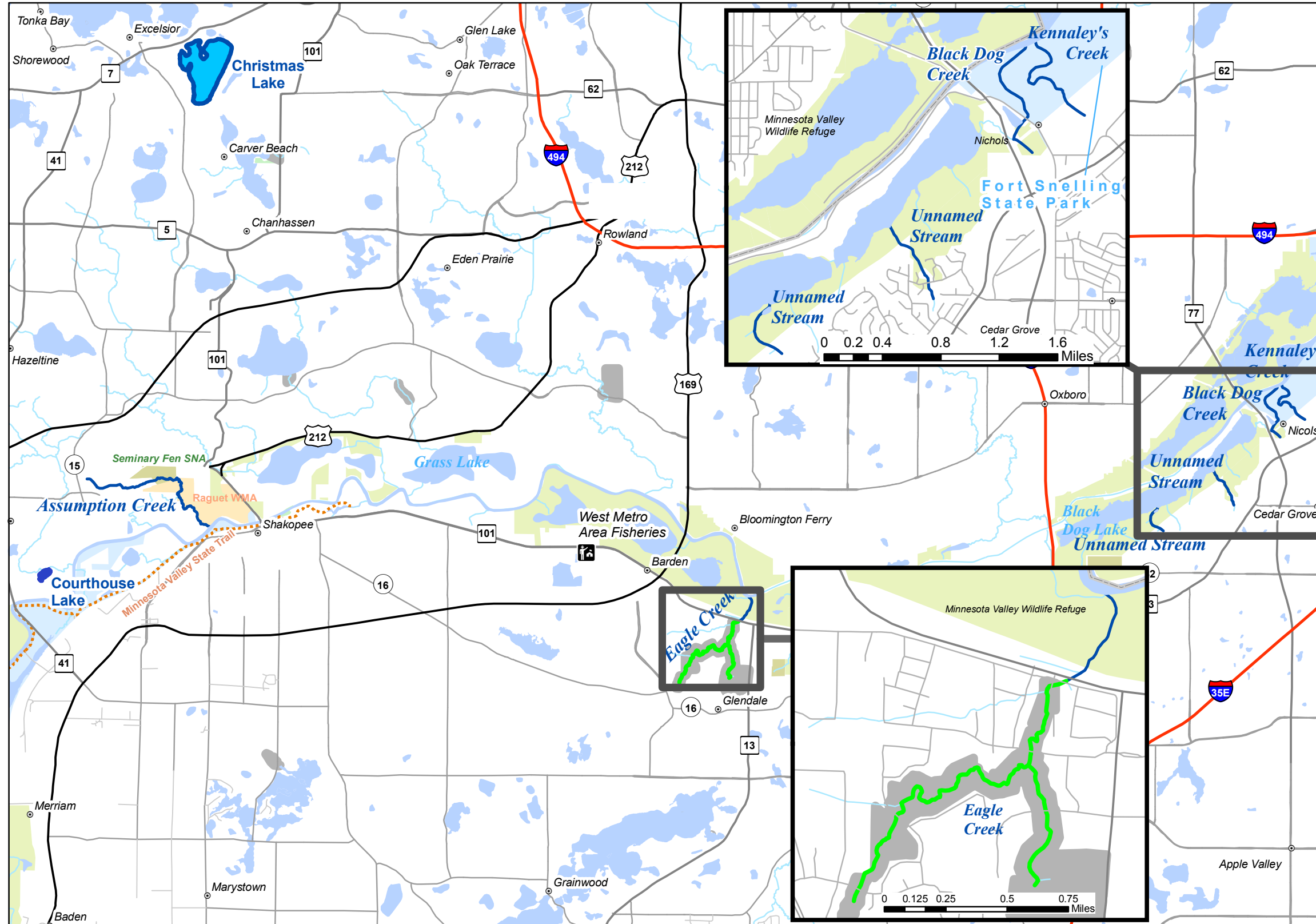
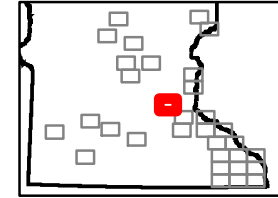
# SE MAP 16



# CENTRAL



# MAP 17

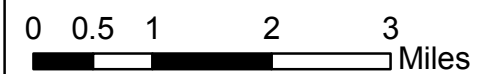


### Legend

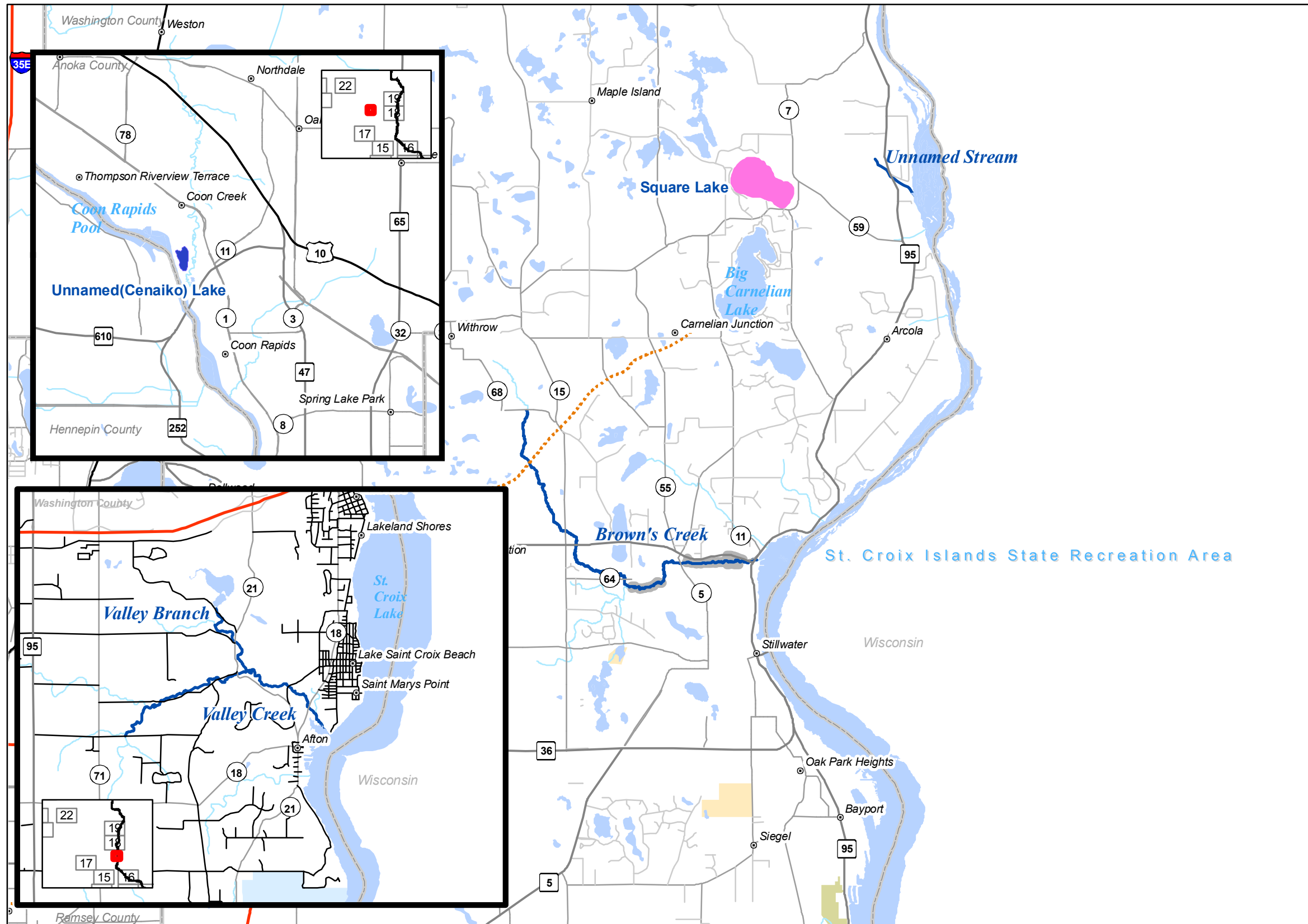
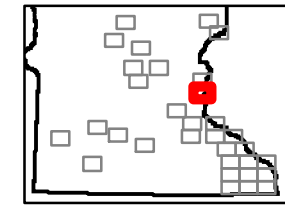
- Fisheries Offices
- Interstates
- Federal Highways
- State Highways
- County Roads
- Township Roads
- DNR Administered State Trails
- 12 to 16 Inch Protected Slot for All Trout (Artificial Lures or Flies Only)
- 12 to 16 Inch Protected Slot for All Trout (Bait Allowed)
- 12 Inch Minimum for Brook Trout, Bag Limit of 1 (Artificial Lures or Flies Only)
- Catch & Release for All Trout (Artificial Lures or Flies Only)
- Catch & Release for All Trout (Bait Allowed)
- Catch & Release for Brook Trout
- Fishable Trout Streams
- Streams
- Lakes
- Designated Trout Lakes

### Non Designated Trout Lakes

- No Special Regulation
- Special Regulation - See Regulations Booklet
- Minnesota Valley Wildlife Refuge
- State Park Boundary
- Wildlife Management Areas - Publicly Accessible
- Scientific and Natural Area Boundaries
- Forestry Land
- Fishing Easements or Public Land
- Military Bases
- County Boundaries

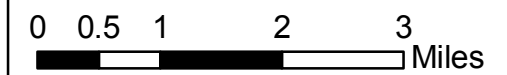


# MAP 18



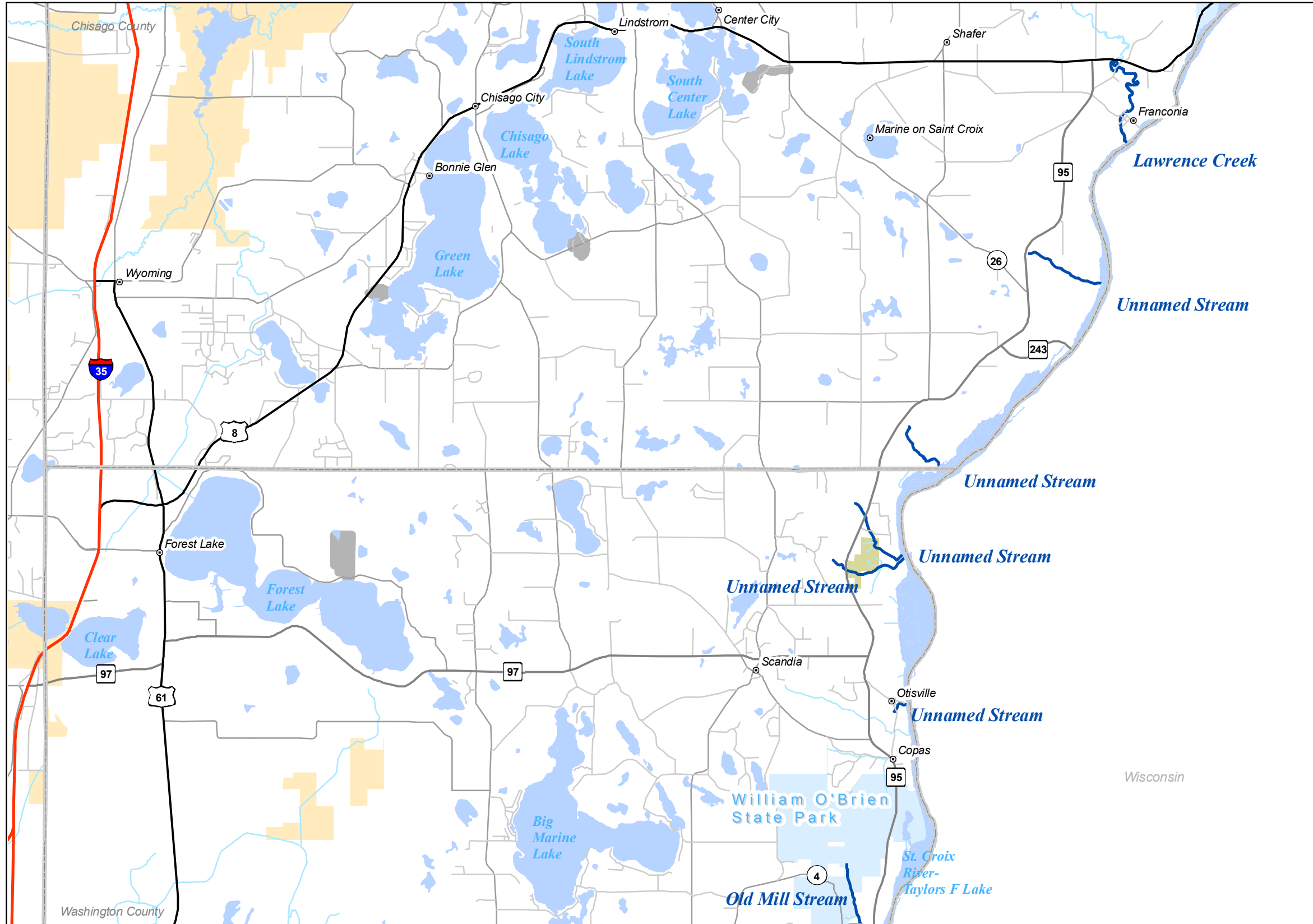
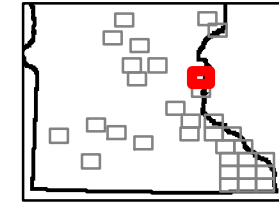
**Legend**

- Fisheries Offices
- Interstates
- Federal Highways
- State Highways
- County Roads
- Township Roads
- DNR Administered State Trails
- 12 to 16 Inch Protected Slot for All Trout (Artificial Lures or Flies Only)
- 12 to 16 Inch Protected Slot for All Trout (Bait Allowed)
- 12 Inch Minimum for Brook Trout, Bag Limit of 1 (Artificial Lures or Flies Only)
- Catch & Release for All Trout (Artificial Lures or Flies Only)
- Catch & Release for All Trout (Bait Allowed)
- Catch & Release for Brook Trout
- Fishable Trout Streams
- Streams
- Lakes
- Designated Trout Lakes
- Non Designated Trout Lakes**
- No Special Regulation
- Special Regulation - See Regulations Booklet
- Minnesota Valley Wildlife Refuge
- State Park Boundary
- Wildlife Management Areas - Publicly Accessible
- Scientific and Natural Area Boundaries
- Forestry Land
- Fishing Easements or Public Land
- Military Bases
- County Boundaries





# MAP 19

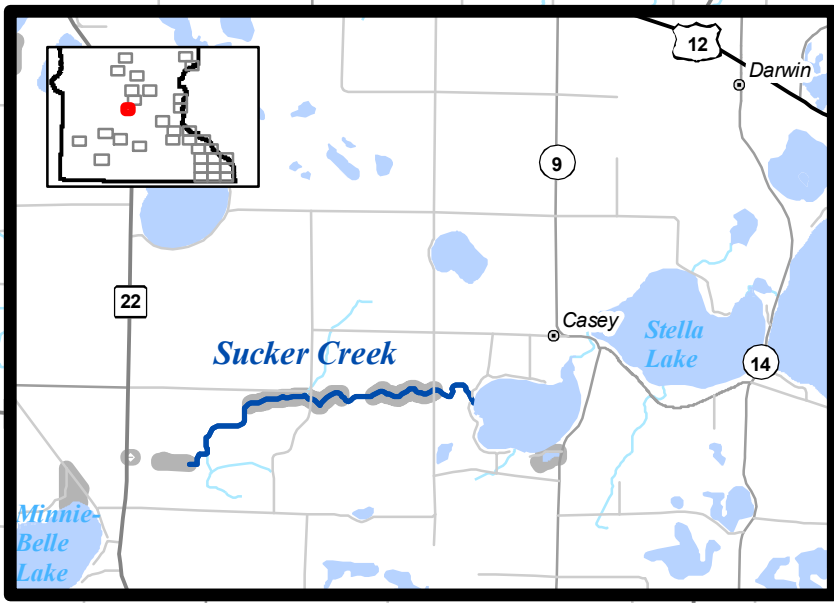
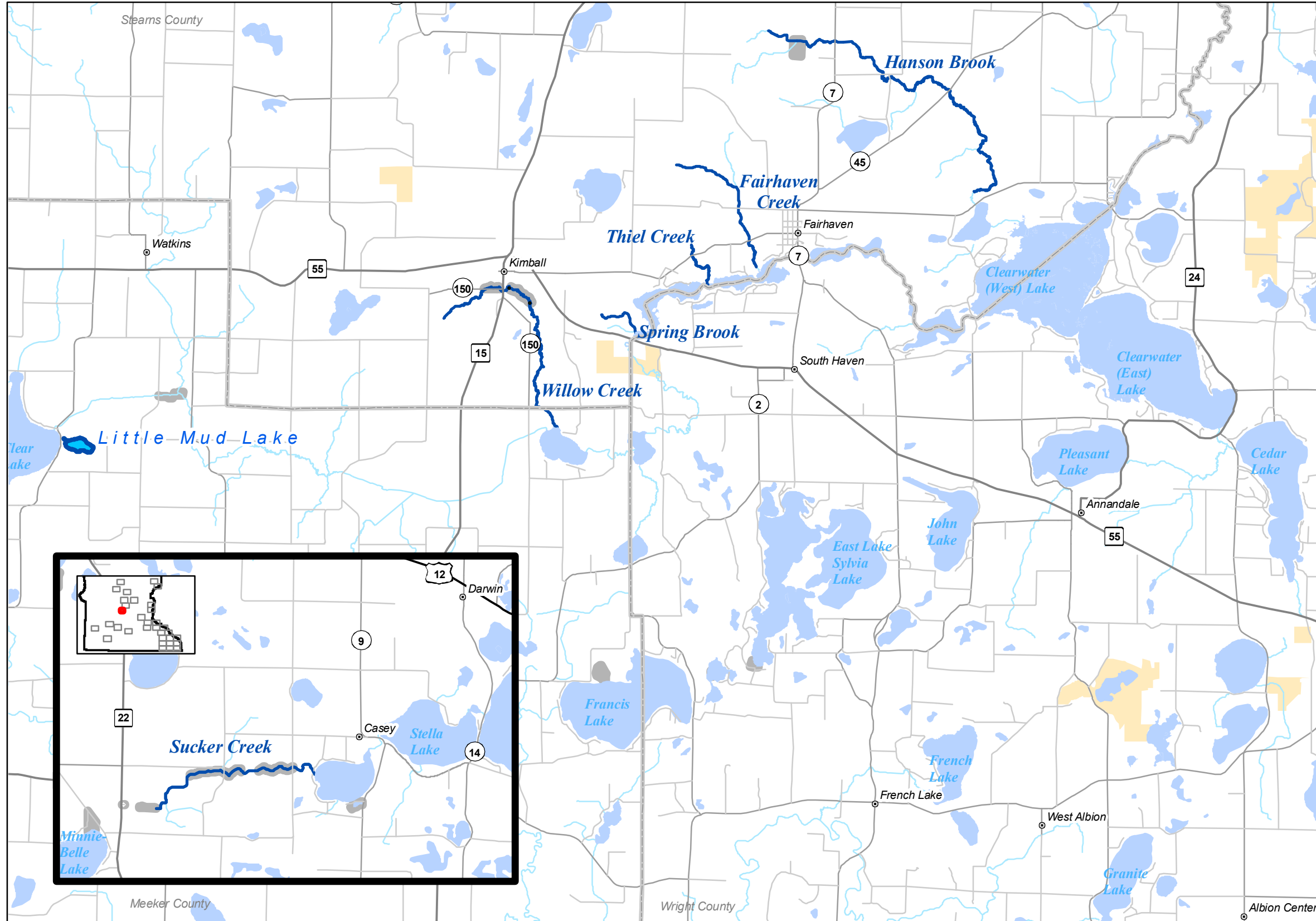
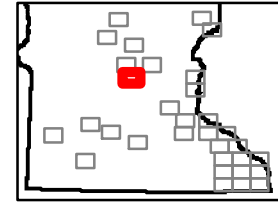


**Legend**

- Fisheries Offices
- Interstates
- Federal Highways
- State Highways
- County Roads
- Township Roads
- DNR Administered State Trails
- 12 to 16 Inch Protected Slot for All Trout (Artificial Lures or Flies Only)
- 12 to 16 Inch Protected Slot for All Trout (Bait Allowed)
- 12 Inch Minimum for Brook Trout, Bag Limit of 1 (Artificial Lures or Flies Only)
- Catch & Release for All Trout (Artificial Lures or Flies Only)
- Catch & Release for All Trout (Bait Allowed)
- Catch & Release for Brook Trout
- Fishable Trout Streams
- Streams
- Lakes
- Designated Trout Lakes
- Non Designated Trout Lakes**
- No Special Regulation
- Special Regulation - See Regulations Booklet
- Minnesota Valley Wildlife Refuge
- State Park Boundary
- Wildlife Management Areas - Publicly Accessible
- Scientific and Natural Area Boundaries
- Forestry Land
- Fishing Easements or Public Land
- Military Bases
- County Boundaries

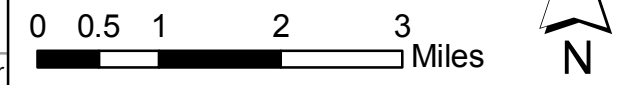


# MAP 20

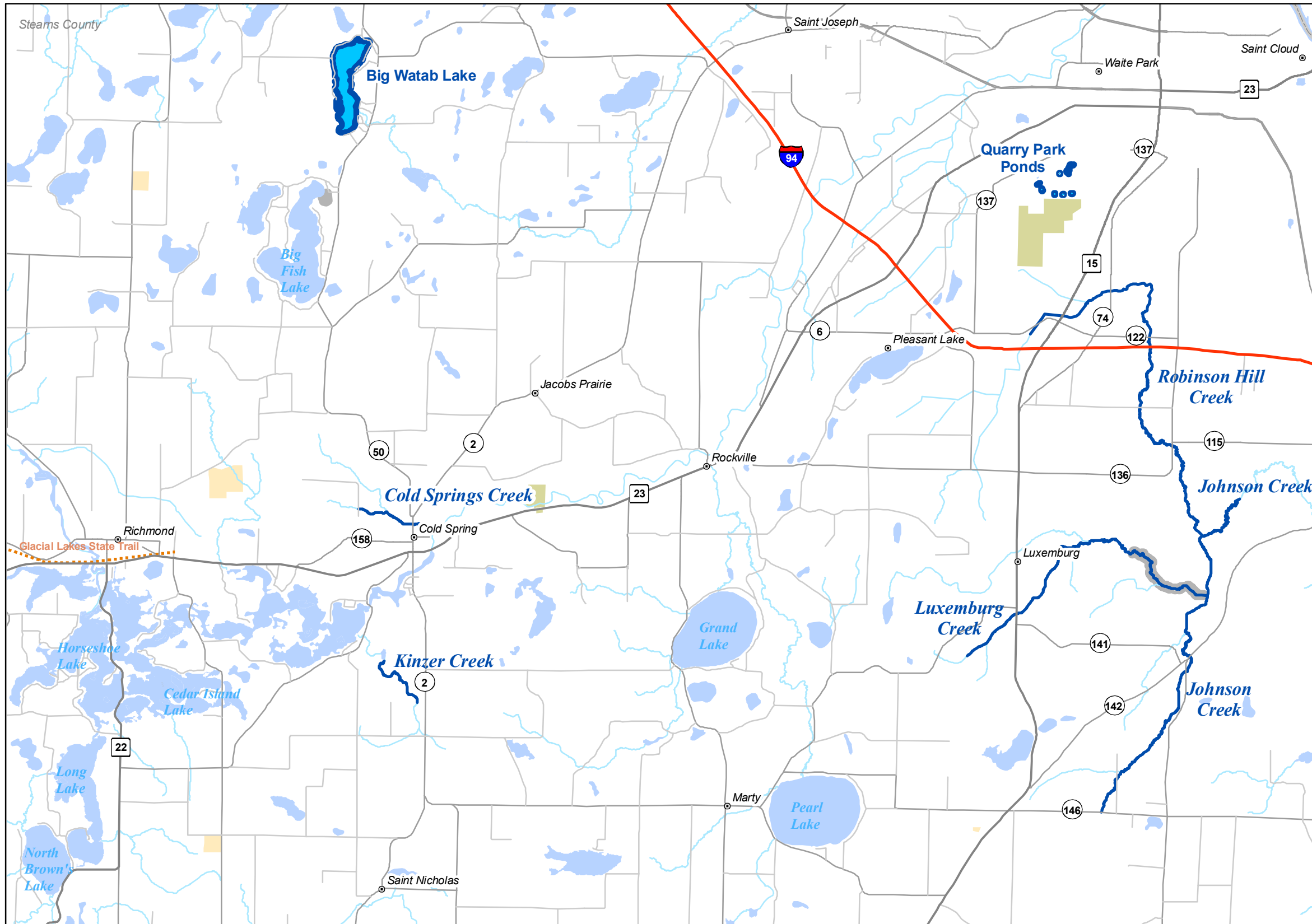
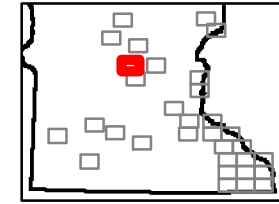


### Legend

- Fisheries Offices
- Interstates
- Federal Highways
- State Highways
- County Roads
- Township Roads
- DNR Administered State Trails
- 12 to 16 Inch Protected Slot for All Trout (Artificial Lures or Flies Only)
- 12 to 16 Inch Protected Slot for All Trout (Bait Allowed)
- 12 Inch Minimum for Brook Trout, Bag Limit of 1 (Artificial Lures or Flies Only)
- Catch & Release for All Trout (Artificial Lures or Flies Only)
- Catch & Release for All Trout (Bait Allowed)
- Catch & Release for Brook Trout
- Fishable Trout Streams
- Streams
- Lakes
- Designated Trout Lakes
- Non Designated Trout Lakes
- No Special Regulation
- Special Regulation - See Regulations Booklet
- Minnesota Valley Wildlife Refuge
- State Park Boundary
- Wildlife Management Areas - Publicly Accessible
- Scientific and Natural Area Boundaries
- Forestry Land
- Fishing Easements or Public Land
- Military Bases
- County Boundaries

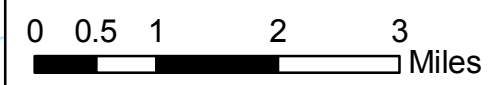


# MAP 21

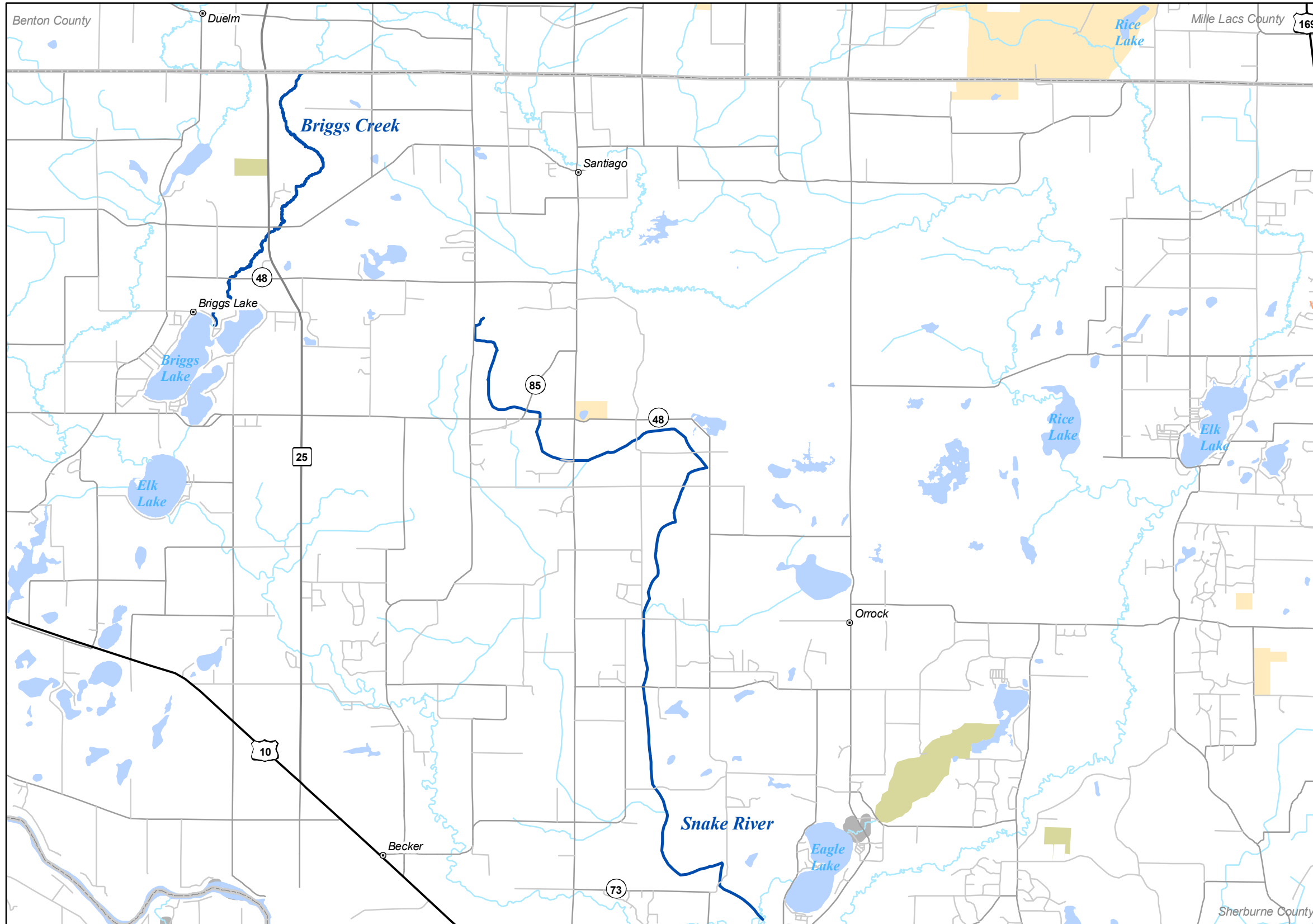
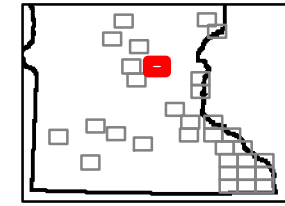


**Legend**

- Fisheries Offices
- Interstates
- Federal Highways
- State Highways
- County Roads
- Township Roads
- DNR Administered State Trails
- 12 to 16 Inch Protected Slot for All Trout (Artificial Lures or Flies Only)
- 12 to 16 Inch Protected Slot for All Trout (Bait Allowed)
- 12 Inch Minimum for Brook Trout, Bag Limit of 1 (Artificial Lures or Flies Only)
- Catch & Release for All Trout (Artificial Lures or Flies Only)
- Catch & Release for All Trout (Bait Allowed)
- Catch & Release for Brook Trout
- Fishable Trout Streams
- Streams
- Lakes
- Designated Trout Lakes
- Non Designated Trout Lakes**
- No Special Regulation
- Special Regulation - See Regulations Booklet
- Minnesota Valley Wildlife Refuge
- State Park Boundary
- Wildlife Management Areas - Publicly Accessible
- Scientific and Natural Area Boundaries
- Forestry Land
- Fishing Easements or Public Land
- Military Bases
- County Boundaries

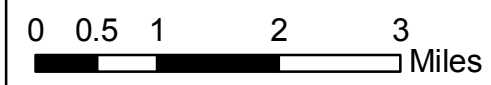


# MAP 22

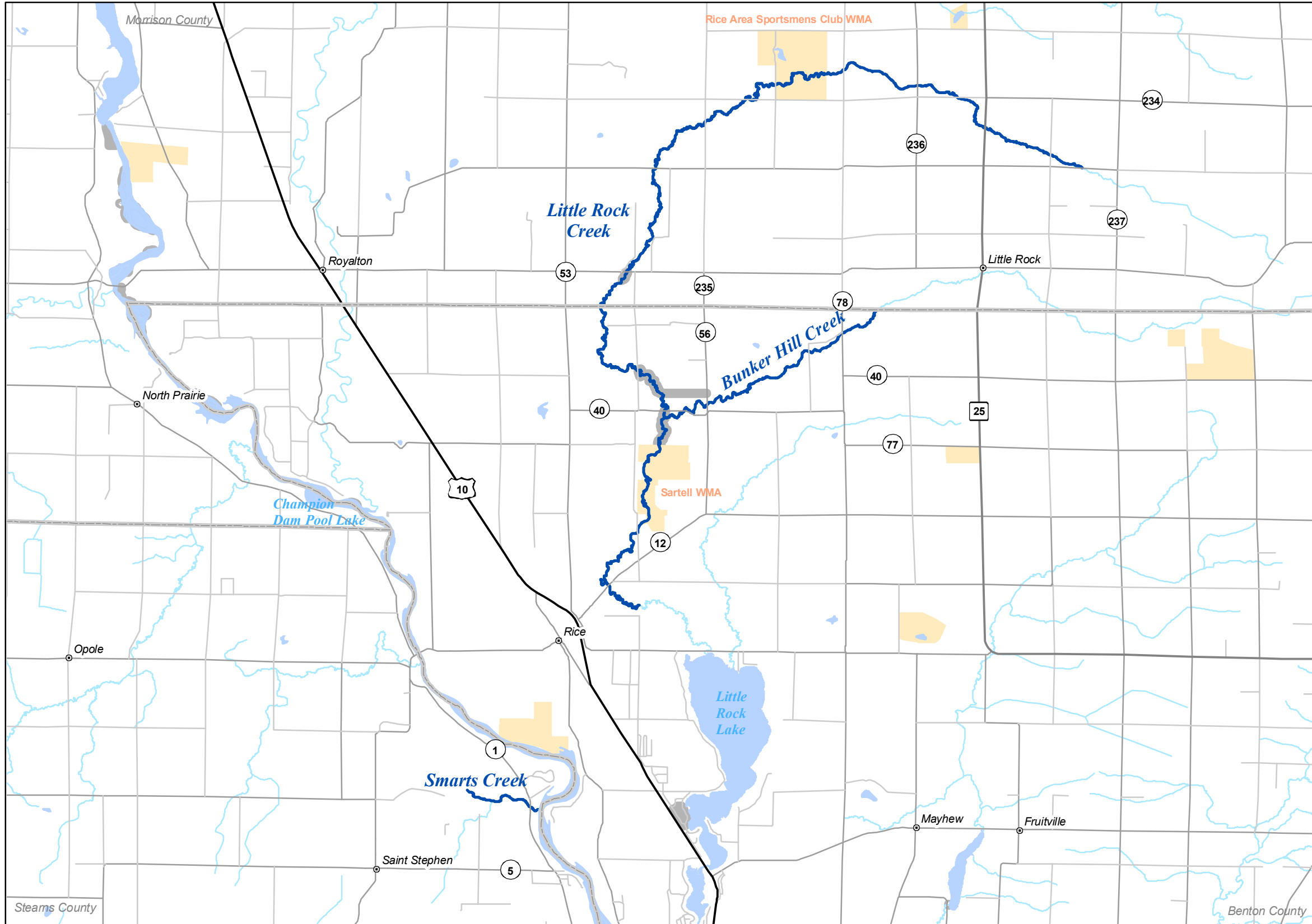
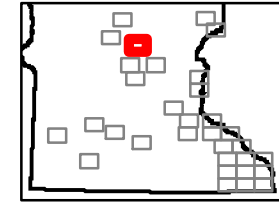


**Legend**

- Fisheries Offices
- Interstates
- Federal Highways
- State Highways
- County Roads
- Township Roads
- DNR Administered State Trails
- 12 to 16 Inch Protected Slot for All Trout (Artificial Lures or Flies Only)
- 12 to 16 Inch Protected Slot for All Trout (Bait Allowed)
- 12 Inch Minimum for Brook Trout, Bag Limit of 1 (Artificial Lures or Flies Only)
- Catch & Release for All Trout (Artificial Lures or Flies Only)
- Catch & Release for All Trout (Bait Allowed)
- Catch & Release for Brook Trout
- Fishable Trout Streams
- Streams
- Lakes
- Designated Trout Lakes
- Non Designated Trout Lakes**
- No Special Regulation
- Special Regulation - See Regulations Booklet
- Minnesota Valley Wildlife Refuge
- State Park Boundary
- Wildlife Management Areas - Publicly Accessible
- Scientific and Natural Area Boundaries
- Forestry Land
- Fishing Easements or Public Land
- Military Bases
- County Boundaries

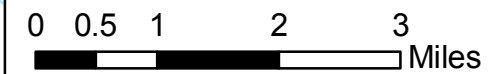


# MAP 23

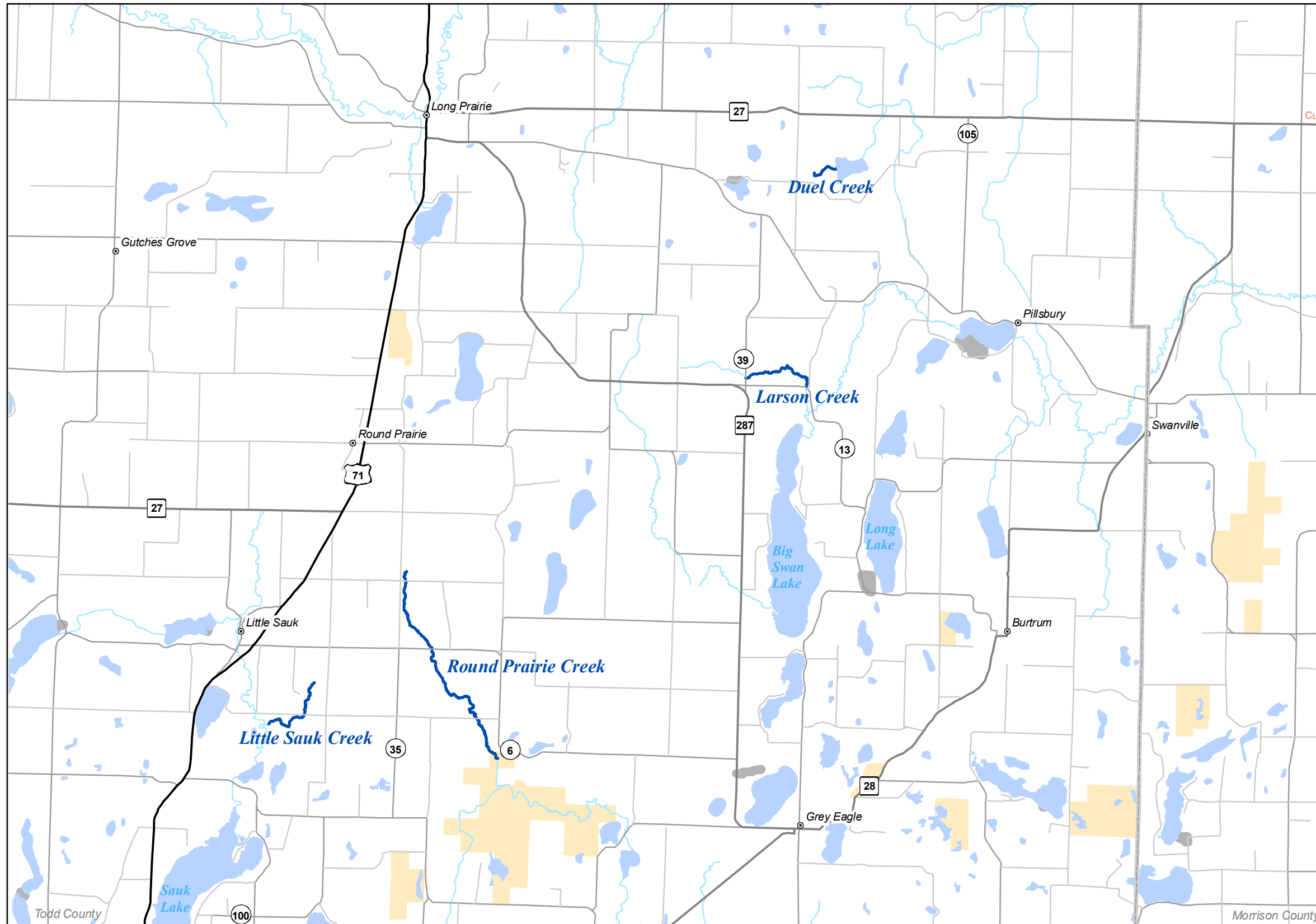
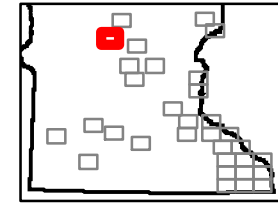


**Legend**

- Fisheries Offices
- Interstates
- Federal Highways
- State Highways
- County Roads
- Township Roads
- DNR Administered State Trails
- 12 to 16 Inch Protected Slot for All Trout (Artificial Lures or Flies Only)
- 12 to 16 Inch Protected Slot for All Trout (Bait Allowed)
- 12 Inch Minimum for Brook Trout, Bag Limit of 1 (Artificial Lures or Flies Only)
- Catch & Release for All Trout (Artificial Lures or Flies Only)
- Catch & Release for All Trout (Bait Allowed)
- Catch & Release for Brook Trout
- Fishable Trout Streams
- Streams
- Lakes
- Designated Trout Lakes
- Non Designated Trout Lakes**
- No Special Regulation
- Special Regulation - See Regulations Booklet
- Minnesota Valley Wildlife Refuge
- State Park Boundary
- Wildlife Management Areas - Publicly Accessible
- Scientific and Natural Area Boundaries
- Forestry Land
- Fishing Easements or Public Land
- Military Bases
- County Boundaries

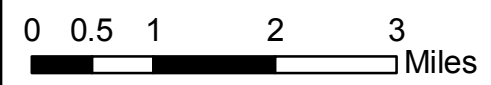


# MAP 24

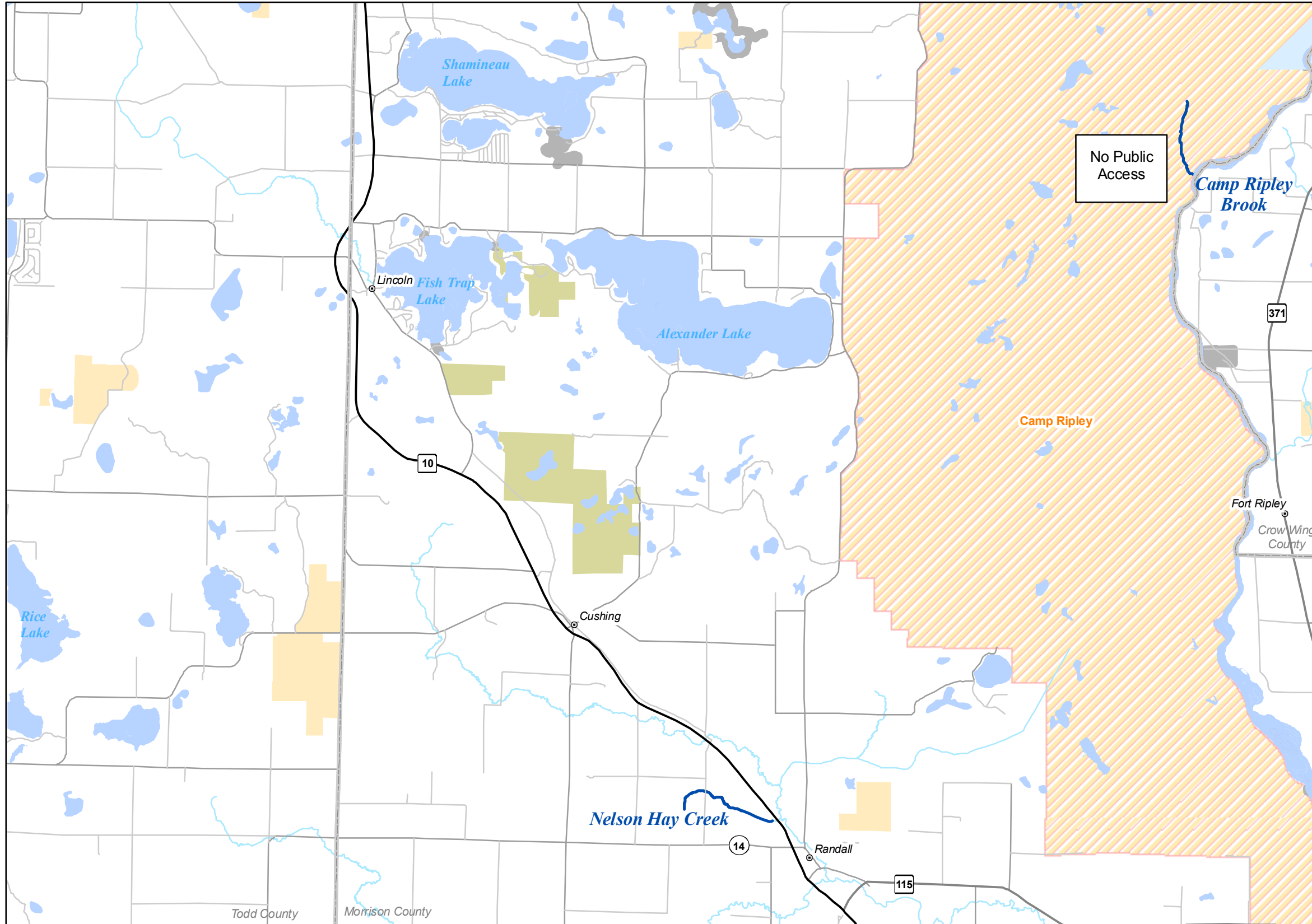
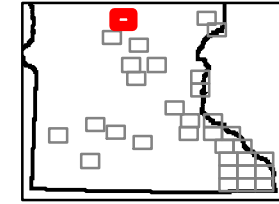


**Legend**

- Fisheries Offices
- Interstates
- Federal Highways
- State Highways
- County Roads
- Township Roads
- DNR Administered State Trails
- 12 to 16 Inch Protected Slot for All Trout (Artificial Lures or Flies Only)
- 12 to 16 Inch Protected Slot for All Trout (Bait Allowed)
- 12 Inch Minimum for Brook Trout, Bag Limit of 1 (Artificial Lures or Flies Only)
- Catch & Release for All Trout (Artificial Lures or Flies Only)
- Catch & Release for All Trout (Bait Allowed)
- Catch & Release for Brook Trout
- Fishable Trout Streams
- Streams
- Lakes
- Designated Trout Lakes
- Non Designated Trout Lakes**
- No Special Regulation
- Special Regulation - See Regulations Booklet
- Minnesota Valley Wildlife Refuge
- State Park Boundary
- Wildlife Management Areas - Publicly Accessible
- Scientific and Natural Area Boundaries
- Forestry Land
- Fishing Easements or Public Land
- Military Bases
- County Boundaries




# MAP 25

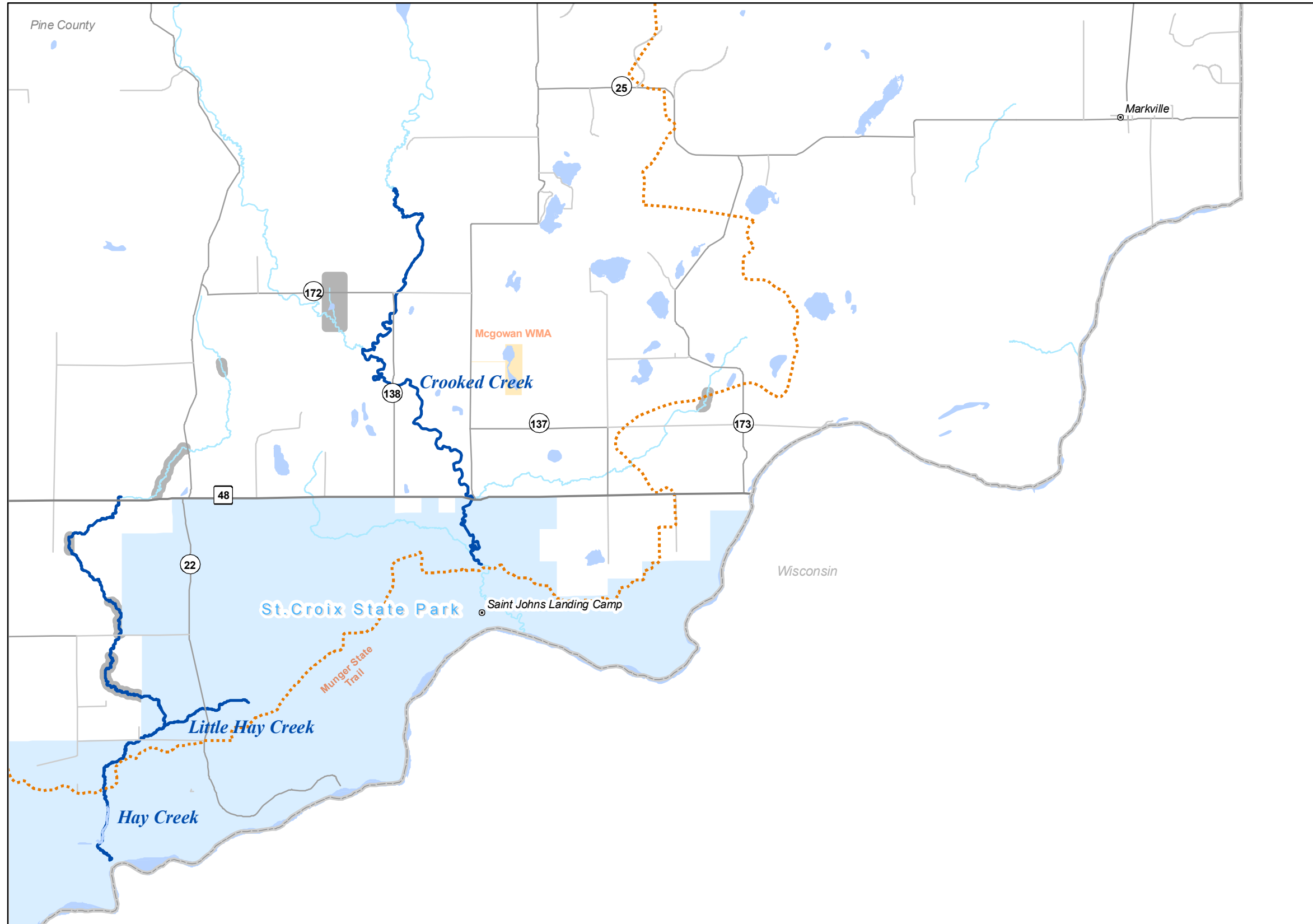


**Legend**

- Fisheries Offices
- Interstates
- Federal Highways
- State Highways
- County Roads
- Township Roads
- DNR Administered State Trails
- 12 to 16 Inch Protected Slot for All Trout (Artificial Lures or Flies Only)
- 12 to 16 Inch Protected Slot for All Trout (Bait Allowed)
- 12 Inch Minimum for Brook Trout, Bag Limit of 1 (Artificial Lures or Flies Only)
- Catch & Release for All Trout (Artificial Lures or Flies Only)
- Catch & Release for All Trout (Bait Allowed)
- Catch & Release for Brook Trout
- Fishable Trout Streams
- Streams
- Lakes
- Designated Trout Lakes
- Non Designated Trout Lakes**
- No Special Regulation
- Special Regulation - See Regulations Booklet
- Minnesota Valley Wildlife Refuge
- State Park Boundary
- Wildlife Management Areas - Publicly Accessible
- Scientific and Natural Area Boundaries
- Forestry Land
- Fishing Easements or Public Land
- Military Bases
- County Boundaries




# MAP 26



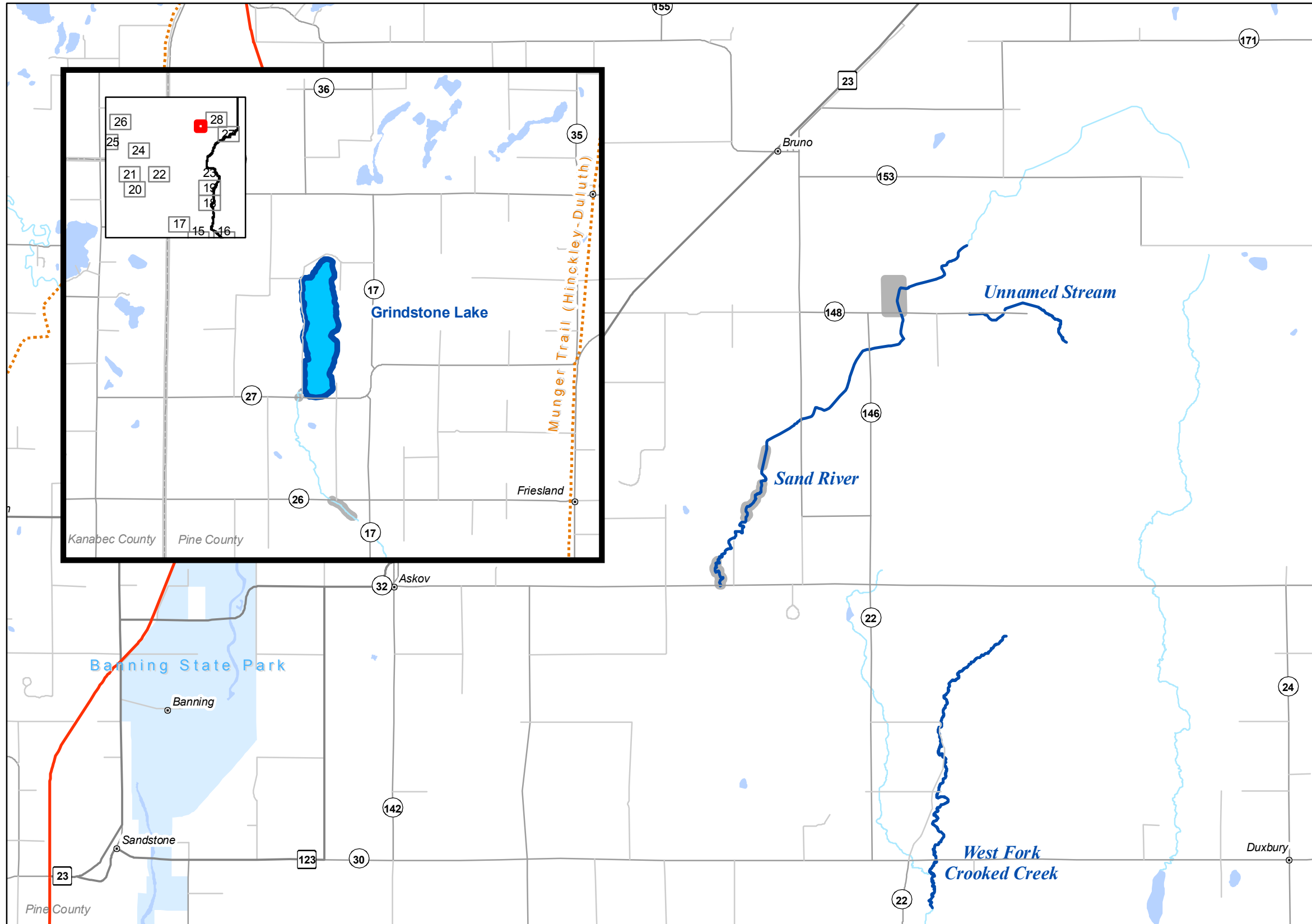
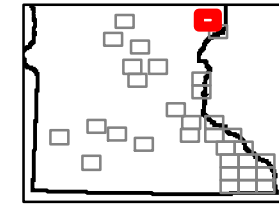
**Legend**

- Fisheries Offices
- Interstates
- Federal Highways
- State Highways
- County Roads
- Township Roads
- DNR Administered State Trails
- 12 to 16 Inch Protected Slot for All Trout (Artificial Lures or Flies Only)
- 12 to 16 Inch Protected Slot for All Trout (Bait Allowed)
- 12 Inch Minimum for Brook Trout, Bag Limit of 1 (Artificial Lures or Flies Only)
- Catch & Release for All Trout (Artificial Lures or Flies Only)
- Catch & Release for All Trout (Bait Allowed)
- Catch & Release for Brook Trout
- Fishable Trout Streams
- Streams
- Lakes
- Designated Trout Lakes
- Non Designated Trout Lakes**
- No Special Regulation
- Special Regulation - See Regulations Booklet
- Minnesota Valley Wildlife Refuge
- State Park Boundary
- Wildlife Management Areas - Publicly Accessible
- Scientific and Natural Area Boundaries
- Forestry Land
- Fishing Easements or Public Land
- Military Bases
- County Boundaries





# MAP 27

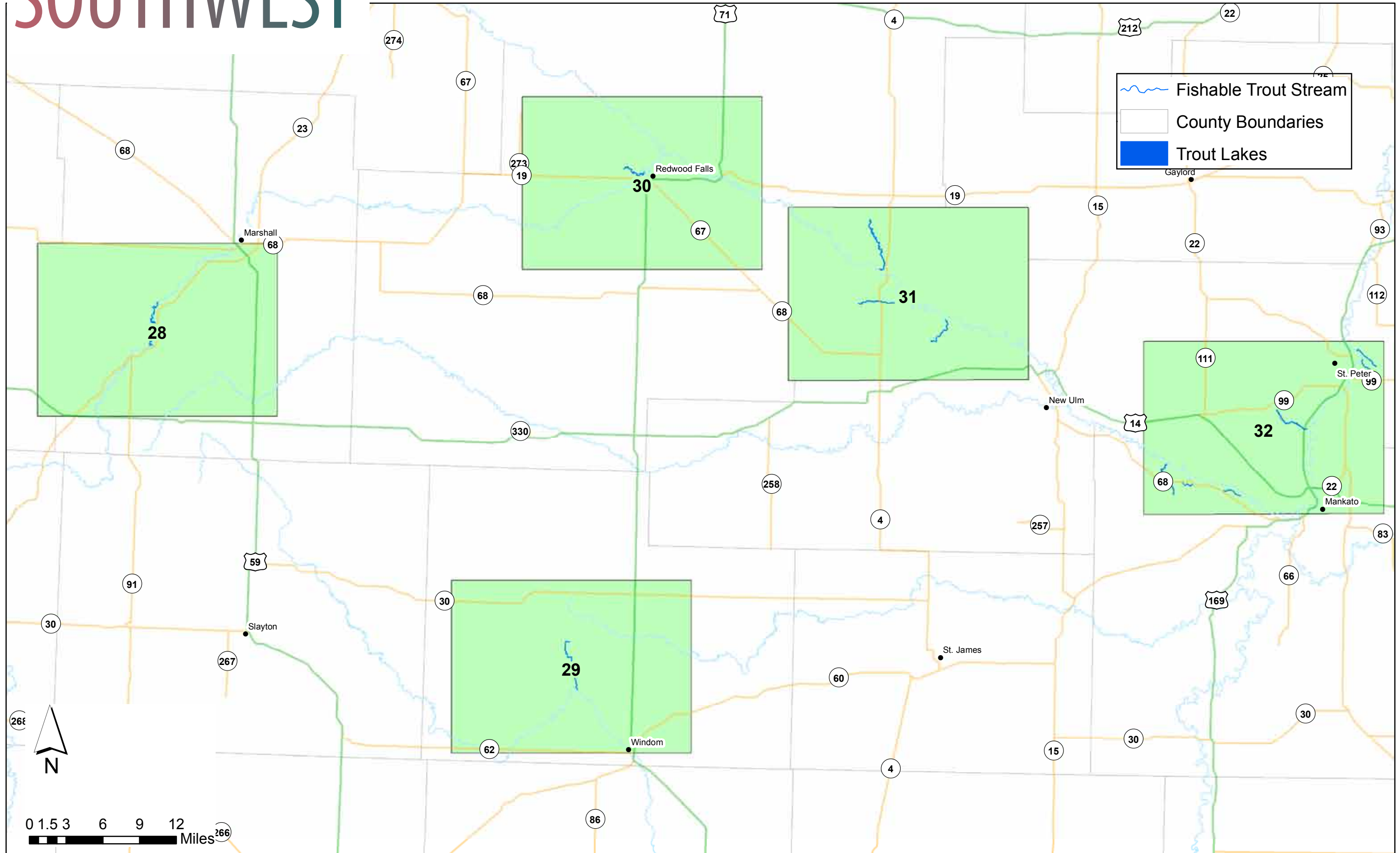


**Legend**

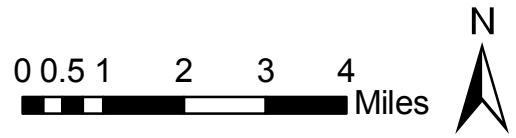
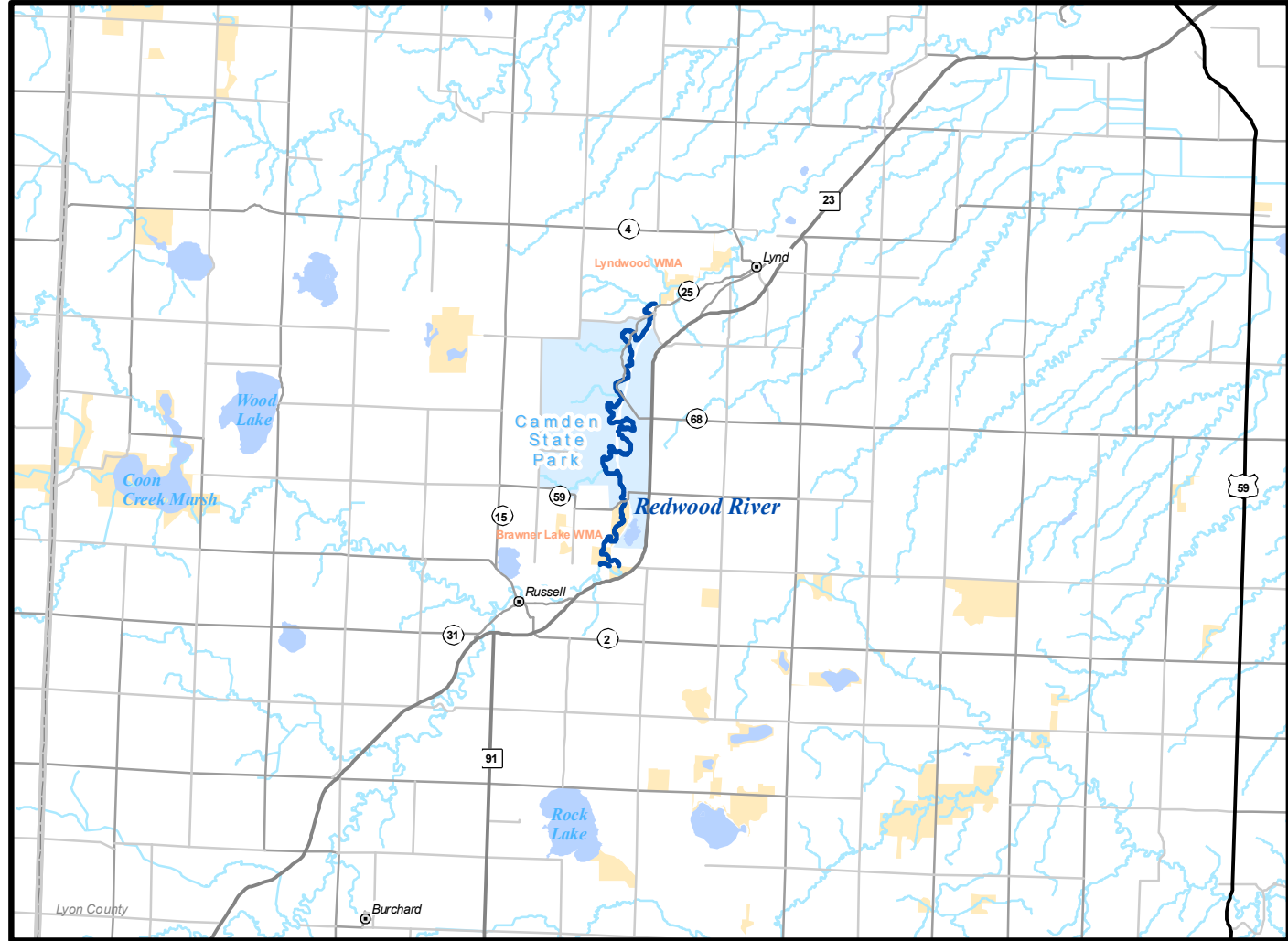
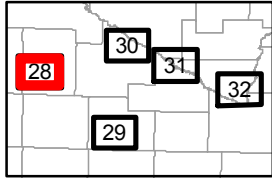
- Fisheries Offices
- Interstates
- Federal Highways
- State Highways
- County Roads
- Township Roads
- DNR Administered State Trails
- 12 to 16 Inch Protected Slot for All Trout (Artificial Lures or Flies Only)
- 12 to 16 Inch Protected Slot for All Trout (Bait Allowed)
- 12 Inch Minimum for Brook Trout, Bag Limit of 1 (Artificial Lures or Flies Only)
- Catch & Release for All Trout (Artificial Lures or Flies Only)
- Catch & Release for All Trout (Bait Allowed)
- Catch & Release for Brook Trout
- Fishable Trout Streams
- Streams
- Lakes
- Designated Trout Lakes
- Non Designated Trout Lakes**
- No Special Regulation
- Special Regulation - See Regulations Booklet
- Minnesota Valley Wildlife Refuge
- State Park Boundary
- Wildlife Management Areas - Publicly Accessible
- Scientific and Natural Area Boundaries
- Forestry Land
- Fishing Easements or Public Land
- Military Bases
- County Boundaries



# SOUTHWEST

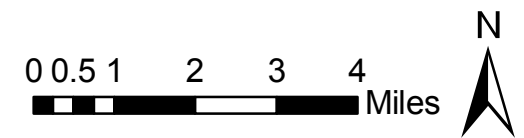
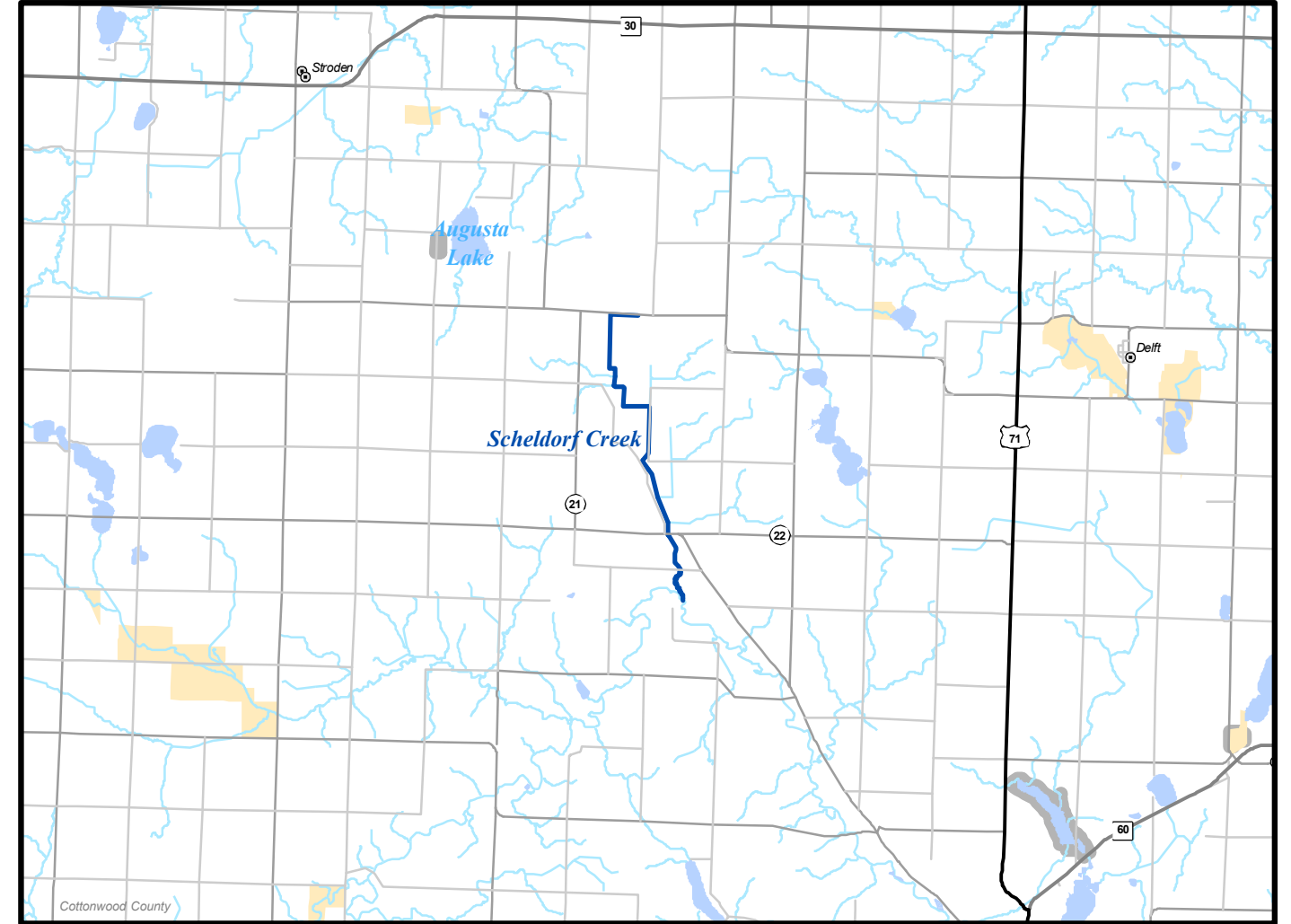
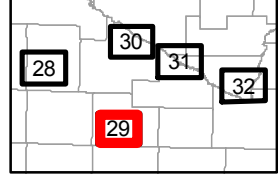


# SW MAP 28



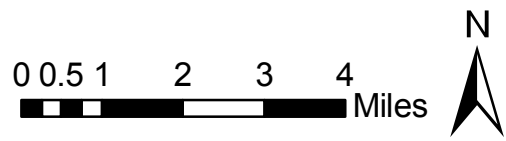
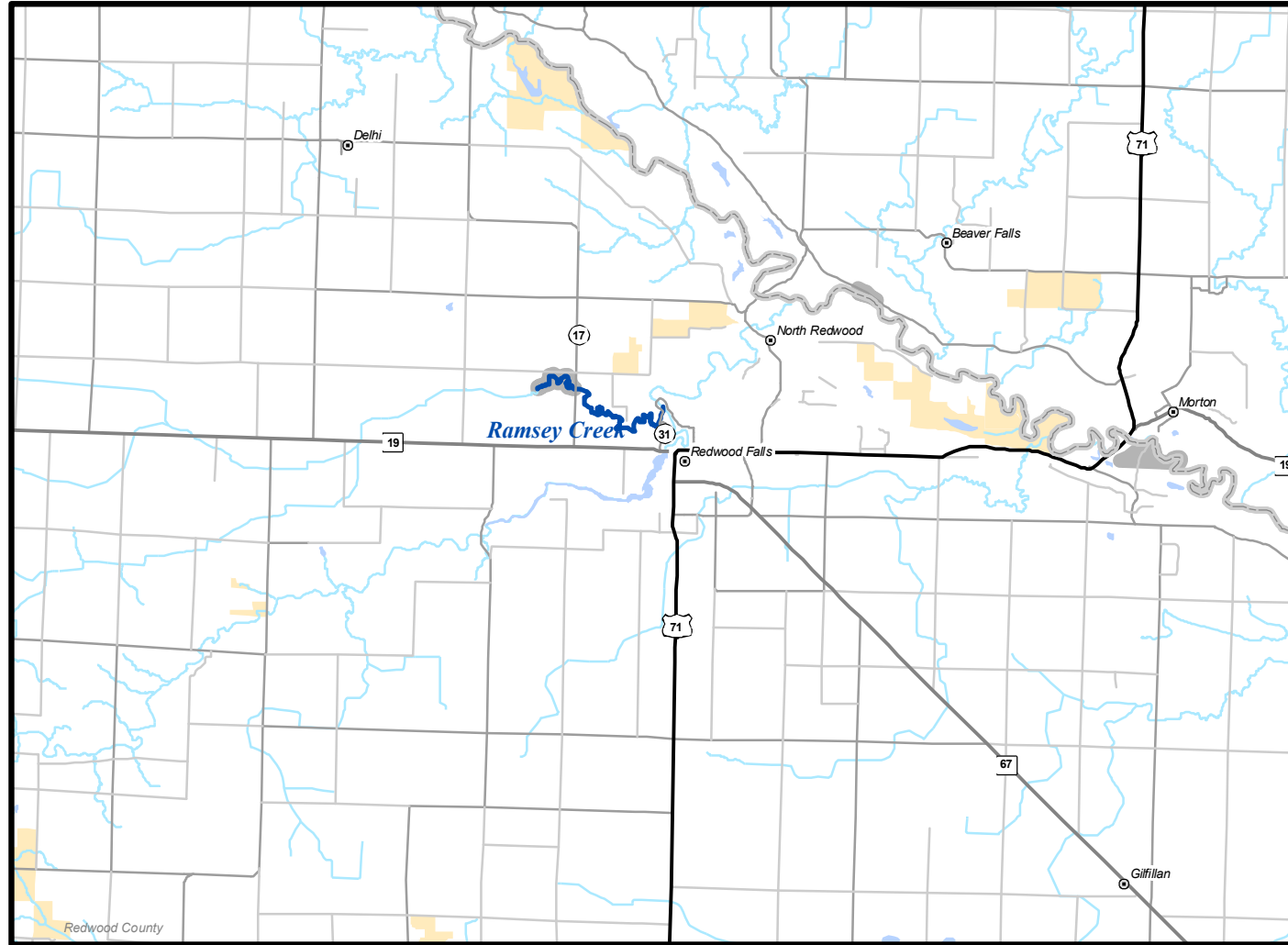
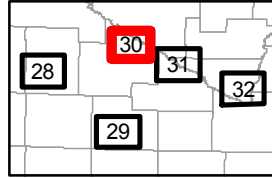
Legend	
	Fisheries Offices
	DNR Administered State Trails
	Fishable Trout Streams
	Streams
	Lakes
	State Park Boundary
	Wildlife Management Areas - Publicly Accessible
	Scientific and Natural Area Boundaries
	Forestry Land
	Fishing Easements or Public Land
	County Boundaries

# SW MAP 29



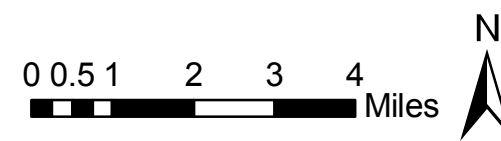
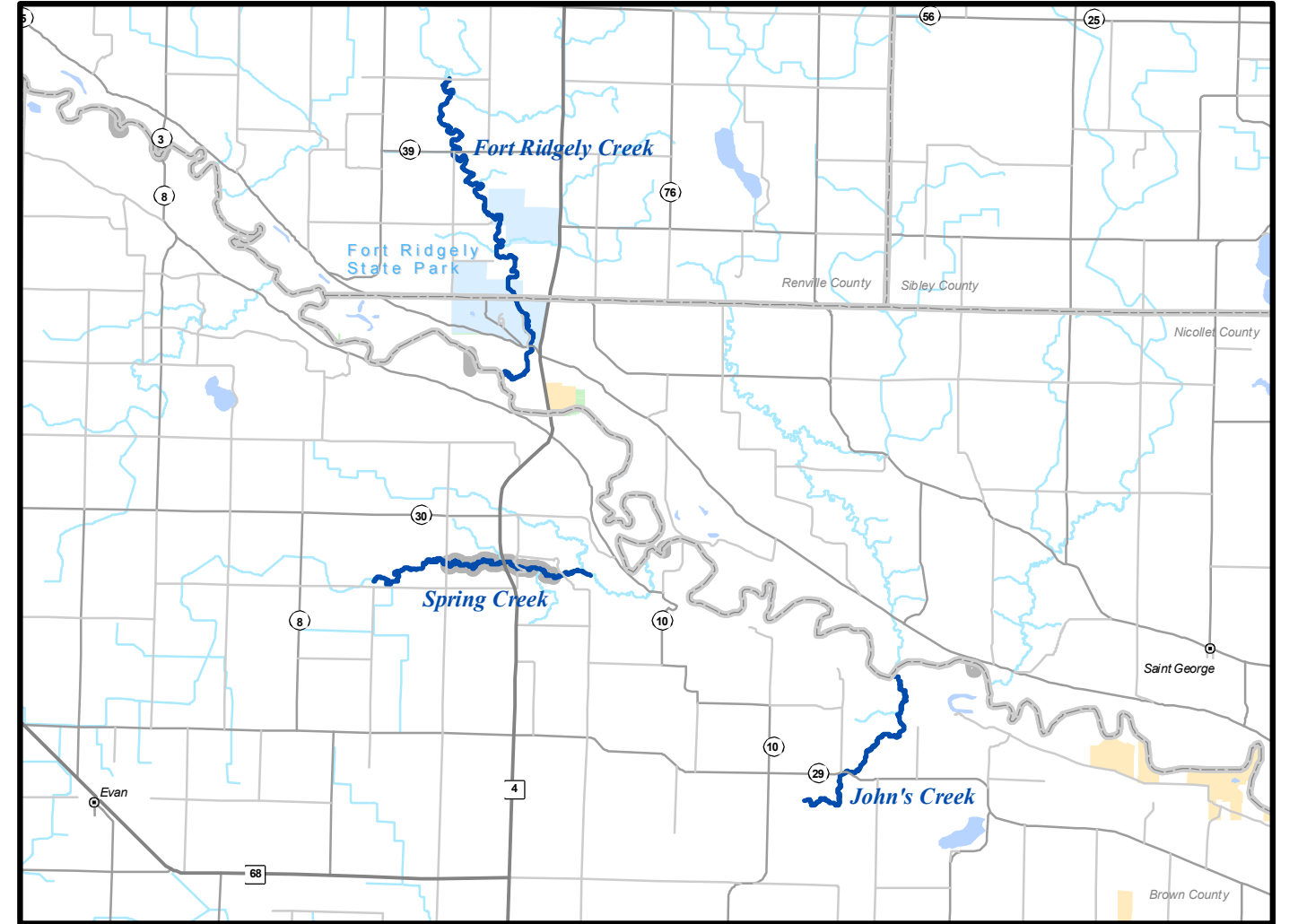
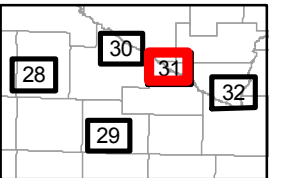
Legend	
	Fisheries Offices
	DNR Administered State Trails
	Fishable Trout Streams
	Streams
	Lakes
	State Park Boundary
	Wildlife Management Areas - Publicly Accessible
	Scientific and Natural Area Boundaries
	Forestry Land
	Fishing Easements or Public Land
	County Boundaries

# SW MAP 30



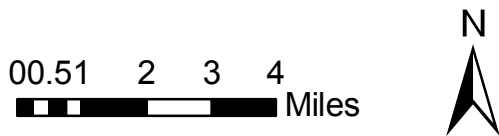
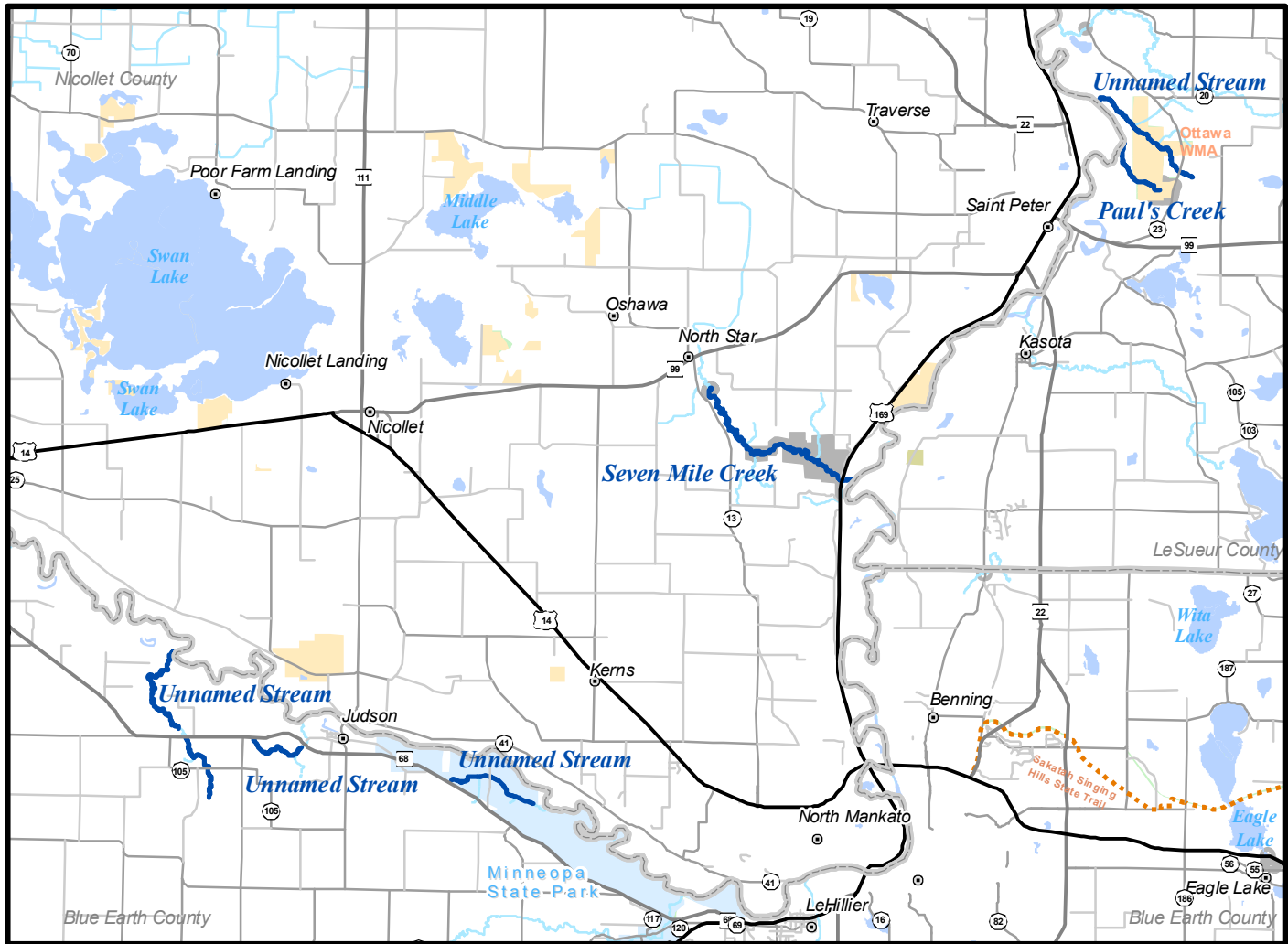
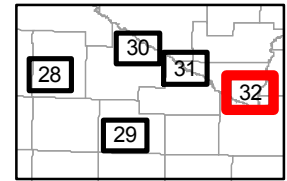
Legend	
Fisheries Offices	Wildlife Management Areas - Publicly Accessible
DNR Administered State Trails	Scientific and Natural Area Boundaries
Fishable Trout Streams	Forestry Land
Streams	Fishing Easements or Public Land
Lakes	County Boundaries
State Park Boundary	

# SW MAP 31



Legend	
Fisheries Offices	Wildlife Management Areas - Publicly Accessible
DNR Administered State Trails	Scientific and Natural Area Boundaries
Fishable Trout Streams	Forestry Land
Streams	Fishing Easements or Public Land
Lakes	County Boundaries
State Park Boundary	

# SW MAP 32



Legend			
	Fisheries Offices		Wildlife Management Areas - Publicly Accessable
	DNR Administered State Trails		Scientific and Natural Area Boundaries
	Fishable Trout Streams		Forestry Land
	Streams		Fishing Easements or Public Land
	Lakes		County Boundaries
	State Park Boundary		

Department of Natural Resources  
500 Lafayette Road  
St. Paul, MN 55155-4040  
(651) 296-6157 (Metro Area)  
1-888-MINNDNR (646-6367) (MN Toll Free)  
[www.mndnr.gov](http://www.mndnr.gov)



©2011 State of Minnesota, Department of Natural Resources

Printed on recycled paper with a minimum of 10% post-consumer material with vegetable based inks.

This document is available in alternative formats to individuals with disabilities by calling (651) 296-6157 (Metro Area) or 1-888-MINNDNR (MN Toll Free) or Telecommunication Device for the Deaf/TTY: (651) 296-5484 (Metro Area) or 1-800-657-3929 (Toll Free TTY).

#### Disclaimer Notice

The maps in this booklet are meant to be a guide to locating trout streams in southern Minnesota. The maps are for general reference only. For detailed information on angling regulations see the Minnesota Fishing Regulations booklet and observe signs posted on the stream. Periodic updates to this booklet will be available on the DNR Web site at [www.mndnr.gov](http://www.mndnr.gov).

Cover photo: Justin Carroll

The Minnesota Department of Natural Resources published this set of maps to help anglers locate trout fishing opportunities in southeast, southwest and central Minnesota. These maps use different colors to show angling regulations for 2011 and identify areas with public fishing in state parks, state forests, wildlife management areas, and streamside-fishing easements.

Updated maps will be available on the DNR web site at:  
[www.mndnr.gov/fishing/trout\\_streams](http://www.mndnr.gov/fishing/trout_streams)



**Turn In Poachers**

**1-(800) 652-9093**

(Dial #TIP for Cingular, Midwest Wireless, Unicel and Verizon cell phone customers)