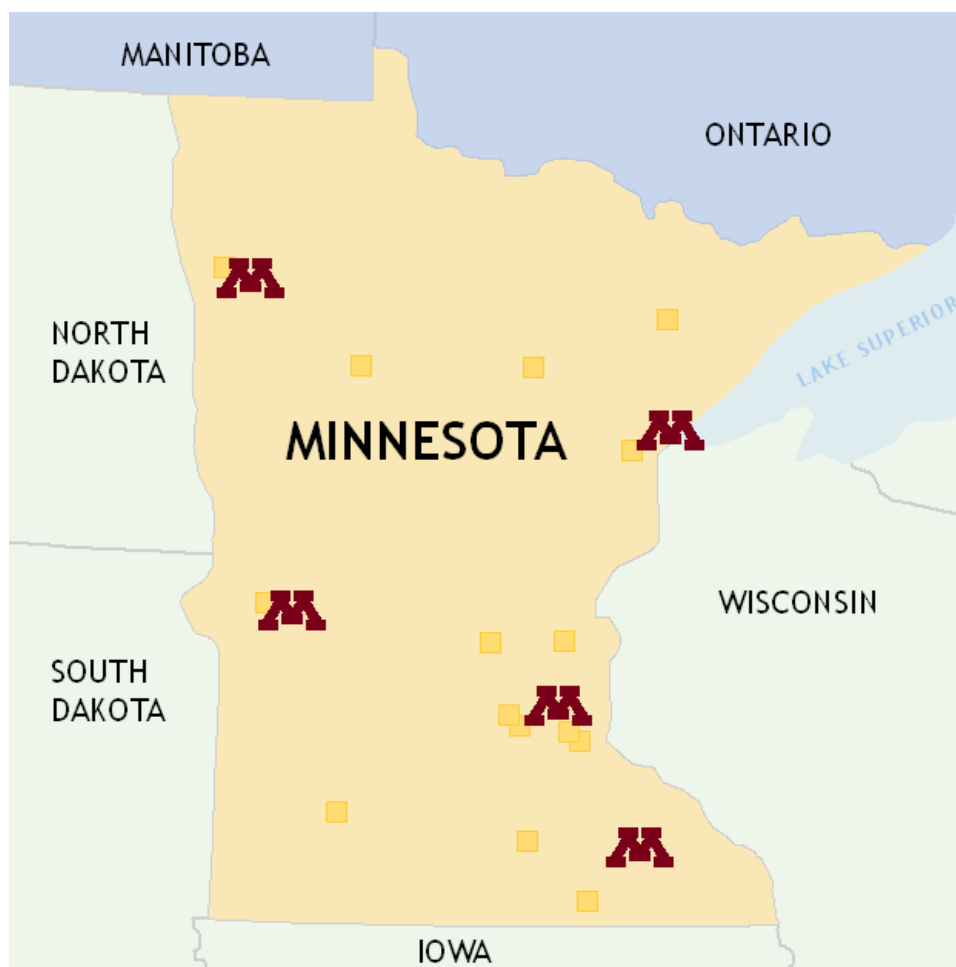


Real Estate Inventory Report

June 30, 2010



424 Donhowe Building ♦ 319 15th Ave. SE ♦ Minneapolis
Phone: 612-625-5345 ♦ Fax: 612-624-6345 ♦ reo@umn.edu
www.realestate.umn.edu

Introduction to the University of Minnesota's Real Estate Inventory

I. Real Estate Office

The University of Minnesota Real Estate Office maintains an inventory database and publishes an annual report (this "Real Estate Inventory") of all University of Minnesota system real estate at the end of the fiscal year. (A separate Fiscal Year Lease Report is also produced each year by the Real Estate Office.) The properties contained within the Real Estate Inventory include a) property owned by the Regents of the University of Minnesota, a constitutional corporation, b) property held in title by the State of Minnesota, for the benefit of the University of Minnesota, or c) property leased on a long-term basis by the University from third-party land owners, which leased property includes buildings owned by the University of Minnesota. The Real Estate Inventory does not include real estate holdings owned by any of the University of Minnesota's recognized foundations.

II. Organization of the Inventory Report

The Real Estate Inventory is organized as provided below:

- A. Minneapolis Area. Includes the Twin Cities – Minneapolis Campus and Hennepin County properties.
- B. St. Paul Area. Includes the Twin Cities – St. Paul Campus and Ramsey County properties.
- C. Other Metro Area. Includes properties located within the Twin Cities seven-county metropolitan area (excluding Ramsey and Hennepin Counties other than the Intercampus Transitway).
- D. Duluth. Includes the Duluth Campus and properties in St. Louis and Itasca Counties, operated by the Duluth Campus.
- E. Morris. Includes the Morris Campus and West Central Research and Outreach Center.
- F. Crookston. Includes the Crookston Campus and Northwest Research and Outreach Center.
- G. Rochester. Includes Unit 2 of the Stabile Building Condominium. (Property leased for the Rochester Campus at 111 S Broadway as of September 1, 2007 is included in the Lease Report.)
- H. Greater Minnesota. Includes properties outside the Twin Cities seven-county metropolitan area.

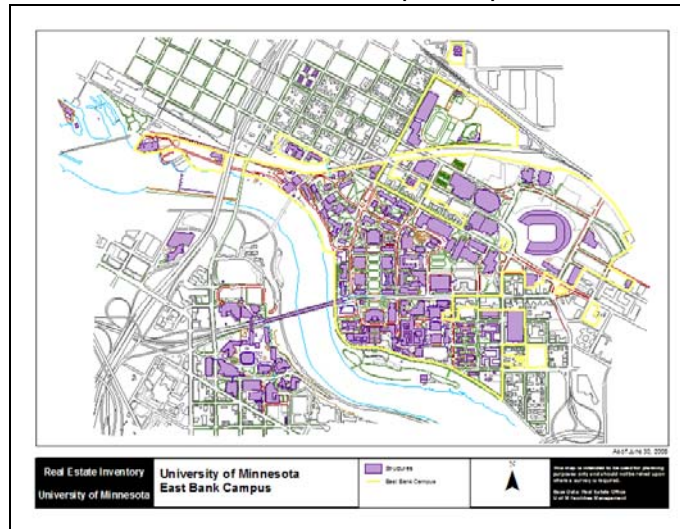
- I. Leased Land. Includes major facilities and programs throughout the state that operate on long-term ground leases, and include University-owned buildings. For a detailed report concerning the University's annual leasing activities, please see the Real Estate Office's *Fiscal Year Lease Report* produced each year.
- J. Trust Properties. Includes properties that were donated to the University with a restriction on the use of the property and proceeds generated from the property.
- K. Miscellaneous Properties. Includes all other University properties, excluding mineral interests: a leasehold interest in three flats in Birmingham, England and Forest Research Sites in Koochiching and Wadena Counties.
- L. State-Owned Properties. Includes the congressionally-granted property conveyed to the State of Minnesota known as "Permanent University Fund" lands ("PUF" lands) for the creation and support of the land grant university in Minnesota, and other lands titled in the name of the state, but from which the University receives benefit from the proceeds (sale, lease or otherwise).
- M. Minerals – State and University Owned. Includes all State mineral interests from which the University receives benefit from the proceeds and University mineral interests in Minnesota or elsewhere that have been separated (or severed) from the surface rights.

Note: Bookmarks have been added to the electronic version of this inventory to facilitate navigation through the document. Click the "Bookmarks" tab in Adobe Acrobat to access these links.

III. Inventory Report Contents

Each campus or property area includes the following:

- A. Map. Where practical, a map showing the boundaries and general location of the property is included. Maps are generated using a combination of data from the University of Minnesota Real Estate Office and the Planning and Architecture Office, State of Minnesota Department of Transportation, Department of Natural Resources, and Land Management Information Center, United States Farm Service Agency, and the Metropolitan Council's MetroGIS. A sample map is shown below:



Subject properties will be shown with a yellow outline, while other University owned properties on the same map will be shaded either yellow or brown.



- B. Summary Data Sheet. Each campus property area report includes a summary data sheet which includes:
1. Property description and area
 2. Use
 3. Rights/Restrictions
 4. Administrator
 5. Comments

An example of the summary data sheet is shown below:

Real Estate Inventory
UNIVERSITY OF MINNESOTA
As of June 30, 2009

| | |
|--|---------------|
| Property | Area |
| University of Minnesota – Twin Cities Campus Minneapolis East Bank Minneapolis, MN 55455 | 343,551 acres |

Description

Parts of Section 19 and 30, Township 29 North, Range 23 West, and
Parts of Section 24 and 25, Township 29 North, Range 24 West,
Hennepin County

Use

Education and Research

Rights/Restrictions

All rights acquired.
Encumbrances include a 50-year land lease for the Radisson University Hotel, and a 99-year land lease for the University of Minnesota Medical Center – Fairview hospital and parking ramp, and a 50-year land lease for the Hope Lodge Minneapolis.

Administrator

| | |
|---|--|
| Office of Vice President and CFO 324 Morrill Hall 100 Owen St SE Minneapolis, MN 55455 | Office of the Senior Vice President and Provost 234 Morrill Hall 100 Owen St SE Minneapolis, MN 55455 |
|---|--|

Comments

University lease numbers U-594, U-579, and U-623. The Armory, Burton Hall, Donr Fountain, Edgely Hall, East Hall Annex, Lowell Hall, Jones Hall, Mason Education, Northwestern Hall, Palmer Hall, Pillsbury Hall, Pillsbury Memorial Farm and Gate, Pillsbury Station, Shelton Hall, St. Anthony Falls Memorial Club, Seward Hall, Stewart Hall, Stewart Center Memorial Monument, Westbrook Hall, and Wulfsberg Hall appear on the National Register of Historic Places.

- C. Spreadsheet report detailing specific tracts. Each campus or property area includes a spreadsheet report (campus code report) which details the property owned as of the date of the report for that campus or property area by “Tract Numbers”. A Tract Number is assigned to each property acquired by the University of Minnesota. Additional tract details can be obtained using the tract number by accessing the Real Estate Office’s **Real Estate Database** on the web (www.realestate.umn.edu).

A sample page of a spreadsheet report is shown below:

| As Of Date : 06/30/2009 | | UNIVERSITY OF MINNESOTA REAL ESTATE OFFICE CURRENT LAND HOLDINGS BY CAMPUS MINNEAPOLIS EAST BANK CAMPUS (MEB) | | | | | | Page 1 |
|-------------------------|----------------------------|--|------------------------------------|-------------|---------------|------------------------------|--|--------|
| Tract | Acquisition Date/ Cost | Surface / Mineral | | Property ID | | County | How Acquired/ Previous Owner | |
| | | Current | Net Acres--Gross Acres--Ownership% | Num | State | | | |
| 0001.00 | 10/21/1854 * \$8,000.00 | 24.088 | 25.330 | 100.000 | 24-029-024-43 | HENNEPIN MN UNITED STATES | PURCHASE PAUL R. GEORGE & JOSHUA TAYLOR | |
| 0002.00 | 06/21/1877 * \$2,000.00 | 0.615 | 1.309 | 50.000 | 24-029-024-43 | HENNEPIN MN UNITED STATES | PURCHASE A. R. CAMP & C. F. DOUGLASS | |
| 0003.01 | 09/29/1877 * \$5,979.24 | 3.838 | 4.287 | 100.000 | 25-029-024-43 | HENNEPIN MN UNITED STATES | PURCHASE JOHN S. & MAHALAH F. PILLSBURY | |
| 0003.02 | 08/29/1877 * \$1.00 | 1.114 | 2.579 | 50.000 | 25-029-024-43 | HENNEPIN MN UNITED STATES | PURCHASE JOHN S. AND MAHALAH F. PILLSBURY | |
| 0003.03 | 01/27/1880 \$1.00 | 0.119 | 0.238 | 50.000 | 24-029-024-44 | HENNEPIN MN UNITED STATES | PURCHASE JOHN S AND MAHALA F PILLSBURY | |
| 0004.00 | 11/21/1877 \$9,000.00 | 2.000 | 2.000 | 100.000 | 24-029-024-34 | HENNEPIN MN UNITED STATES | PURCHASE GEORGE O. PERKINS | |
| 0005.01 | 05/26/1881 * \$1,000.00 | 0.847 | 1.000 | 100.000 | 25-029-024-12 | HENNEPIN MN UNITED STATES | PURCHASE JOSEPH W. JOHNSON | |
| 0005.02 | 07/22/1881 * \$1,318.11 | 1.497 | 1.750 | 100.000 | 25-029-024-12 | HENNEPIN MN UNITED STATES | PURCHASE OVL PINNEY & WINTHROP YOUNG | |
| 0005.03 | 04/28/1882 \$175.93 | 0.500 | 0.500 | 100.000 | 25-029-024-12 | HENNEPIN MN UNITED STATES | PURCHASE GEORGE O. AND JULIA A. LEONARD | |
| 0005.07 | 03/13/1881 \$325.00 | 0.250 | 0.250 | 100.000 | 25-029-024-12 | HENNEPIN MN UNITED STATES | PURCHASE ELIZABETH A. WEST | |
| 0005.09 | 04/23/1881 \$1,550.00 | 0.998 | 0.998 | 100.000 | 25-029-024-12 | HENNEPIN MN UNITED STATES | PURCHASE JERRY S AND MATTIE M. COUGHLIN | |
| 0005.10 | 05/25/1881 \$200.00 | 0.250 | 0.250 | 100.000 | 25-029-024-12 | HENNEPIN MN UNITED STATES | PURCHASE BOARD OF EDUCATION OF MPLS. | |
| 0005.11 | 01/16/1881 \$50.00 | 0.250 | 0.250 | 100.000 | 25-029-024-12 | HENNEPIN MN UNITED STATES | PURCHASE ALBERT JOHNSON | |
| 0005.12 | 05/23/1882 \$356.25 | 0.375 | 0.750 | 50.000 | 25-029-024-12 | HENNEPIN MN UNITED STATES | PURCHASE EDWARD B. CLEMENT | |

* Asterisk reflects original acquisition cost before deduction

IV. Use of this Real Estate Inventory

- A. Intended Use. Great care was taken to ensure the accuracy of the report. However, errors or omissions may have been made. This document is intended to be used for reporting or planning purposes only and should not be relied upon when a survey or title report is warranted.
- B. Comments and/or Corrections:
- | | |
|--|--|
| University of Minnesota Real Estate Office | foste390@umn.edu |
| 319 15th Ave. SE, Suite 424, | 612-625-5345 (phone) |
| Minneapolis MN 55455 | 612-624-6345 (fax) |

Real Estate Inventory

University Campuses and Facilities - Surface and Mineral Interests

As of June 30, 2010

OVERVIEW TOTALS

| | | A | B |
|----|---|----------------------|-----------------------------------|
| 1 | Metro Area | Surface Acres | Net Severed Minerals Acres |
| 2 | Twin Cities - Minneapolis | 455.383 | 11.858 |
| 3 | Twin Cities - St. Paul | 736.102 | 19.394 |
| 4 | Other Metro Area Facilities | 13,768.525 | 360.225 |
| 5 | Greater Minnesota | | |
| 6 | Duluth | 515.308 | 187.315 |
| 7 | Morris | 1,247.890 | 177.326 |
| 8 | Crookston | 1,587.850 | 75.440 |
| 9 | Rochester | 0.861 | 2.918 |
| 10 | Other Greater Minnesota Facilities | 8,728.709 | 1,525.919 |
| 11 | Leased Land Facilities | 0.000 | 0.000 |
| 12 | Other University Owned Property | | |
| 13 | Trust Properties | 650.753 | 4,551.088 |
| 14 | Miscellaneous Properties | 0.000 | 4,829.151 |
| 15 | State-Owned University Trust Lands | 28,930.419 | 18,884.320 |
| 16 | | | |
| 17 | Total | 56,621.800 | 30,624.954 |

DETAIL TOTALS

| | | A |
|----|---|----------------------|
| 1 | Metro Area | Surface Acres |
| 2 | Minneapolis | |
| 3 | East Bank Campus | 345.118 |
| 4 | West Bank Campus | 52.051 |
| 5 | St. Anthony Falls Laboratory | 0.919 |
| 6 | Pillsbury Court | 2.500 |
| 7 | Como Housing and Service Area | 45.488 |
| 8 | Community-University Health Care Center | 2.110 |
| 9 | West Bank Office Building | 5.001 |
| 10 | Urban Research and Outreach Center | 2.196 |
| 11 | Subtotal | 455.383 |
| 12 | | |
| 13 | St. Paul | |
| 14 | St. Paul Campus and Agricultural Experiment Station | 537.125 |
| 15 | University Golf Course | 164.042 |
| 16 | University Grove and Grove East | 32.627 |
| 17 | Eastcliff | 1.620 |
| 18 | Midway | 0.688 |
| 19 | Subtotal | 736.102 |
| 20 | | |
| 21 | Other Metro Area Facilities (City) | |
| 22 | Horticultural Research Center (Chanhassen) | 255.421 |
| 23 | Cedar Creek Ecosystem Science Reserve (E. Bethell) | 4,911.846 |
| 24 | UMore Park (Rosemount) | 7,622.178 |
| 25 | Landscape Arboretum (Chanhassen) | 933.661 |
| 26 | O'Brien Observatory (Marine on St. Croix) | 1.140 |
| 27 | Intercampus Transitway (Minneapolis/St. Paul) | 44.279 |
| 28 | Subtotal | 13,768.525 |
| | | |
| | DETAIL TOTALS (Continued) | |

| | | A |
|----|---|------------------|
| 29 | Greater Minnesota | |
| 30 | Duluth | |
| 31 | Duluth Campus | 316.774 |
| 32 | Research and Field Studies Center | 112.370 |
| 33 | Limnological Research Center | 2.781 |
| 34 | Glensheen | 10.648 |
| 35 | Talmadge River Biological Research Area | 40.000 |
| 36 | Natural Resources Research Institute | 7.644 |
| 37 | Coleraine Minerals Research Laboratory | 25.091 |
| 38 | Subtotal | 515.308 |
| 39 | | |
| 40 | Morris | |
| 41 | Morris Campus | 150.000 |
| 42 | West Central Research and Outreach Center | 1,097.890 |
| 43 | Subtotal | 1,247.890 |
| 44 | | |
| 45 | Crookston | |
| 46 | Crookston Campus | 108.370 |
| 47 | Northwest Research and Outreach Center | 1,479.480 |
| 48 | Subtotal | 1,587.850 |
| 49 | | |
| 50 | Rochester | |
| 51 | Rochester Campus | 0.861 |
| 52 | Subtotal | 0.861 |
| 53 | | |
| 54 | Other Greater Minnesota Facilities (County) | |
| 55 | North Central Research and Outreach Center (Grand Rapids) | 899.239 |
| 56 | Cloquet Forestry Center (Cloquet) | 3,505.698 |
| 57 | Southern Research and Outreach Center (Waseca) | 924.742 |
| 58 | Southwest Research and Outreach Center (Lamberton) | 679.450 |
| 59 | Sanders Crop Management Center (Redwood Falls) | 2,039.172 |
| 60 | Grass Seed Field Laboratory (Roseau) | 40.000 |
| 61 | Minnesota Poultry Testing Laboratory (Willmar) | 0.798 |
| 62 | Fens Research Facility (Zim) | 523.710 |
| 63 | Forest Research Site, Wadena County | 30.000 |
| 64 | Forest Research Site, Koochiching County | 40.000 |
| 65 | NOvA Laboratory | 45.900 |
| 66 | Subtotal | 8,728.709 |
| 67 | | |
| 68 | Leased Facilities (City) | |
| 69 | Hormel Institute (Austin) | 0.000 |
| 70 | Itasca Biological Station and Laboratories (Lake Itasca) | 0.000 |
| 71 | Magnetic Test Facility (Marine on St. Croix) | 0.000 |
| 72 | Sand Plain Research Farm (Becker) | 0.000 |
| 73 | Subtotal | 0.000 |
| 74 | | |
| 75 | Miscellaneous Properties | |
| 76 | Birmingham, England Flats | 0.000 |
| 77 | Subtotal | 0.000 |
| 78 | | |
| 79 | Other University Owned Property | |
| 80 | Trust Properties | |
| 81 | Day Trust Property (St. Louis) | 80.000 |
| 82 | Ause Trust Property (Rice) | 30.000 |
| 83 | Baker Trust Property (Carver) | 20.200 |
| 84 | Allred Trust Property (St. Louis) | 160.000 |
| 85 | Elwell Trust Property (Redwood) | 157.951 |
| 86 | Boone Property (St. Louis) | 200.000 |
| 87 | Fritz (Berthiaume) Property (Carlton) | 2.602 |
| 88 | Subtotal | 650.753 |
| | | |
| | DETAIL TOTALS (Continued) | |

| | | |
|----|---|-------------------|
| | | A |
| 89 | State-Owned University Trust Lands | |
| 90 | Permanent University Fund Lands (PUF) | 26,531.080 |
| 91 | Salt Spring Lands | 1,408.789 |
| 92 | Pillsbury Forest Lands | 990.550 |
| 93 | Subtotal | 28,930.419 |
| 94 | | |
| 95 | Total Surface Acres | 56,621.800 |

MINERAL TOTALS

| | | |
|----|--|----------------------------------|
| | | A |
| | University-Owned Minerals | Net Severed Mineral Acres |
| 1 | | |
| 2 | Minneapolis | 11.858 |
| 3 | St. Paul | 19.394 |
| 4 | Other Metro Area | 360.225 |
| 5 | Duluth | 187.315 |
| 6 | Morris | 177.326 |
| 7 | Crookston | 75.440 |
| 8 | Rochester | 2.918 |
| 9 | Salt Spring Lands | 4,829.151 |
| 10 | Other Greater Minnesota | 1,525.919 |
| 11 | Trust Properties | 4,551.088 |
| 12 | Subtotal | 11,740.634 |
| 13 | | |
| 14 | State-Owned Minerals | |
| 15 | Agricultural College Land Grant Minerals | 235.460 |
| 16 | Internal Improvements Land Transfer Minerals | 768.430 |
| 17 | University Land Grant minerals | 17,880.430 |
| 18 | Subtotal | 18,884.320 |
| 19 | | |
| 20 | Total Net Severed Mineral Acres | 30,624.954 |

Real Estate Inventory – Minneapolis Area

UNIVERSITY OF MINNESOTA

As of June 30, 2010

Property

University of Minnesota – Minneapolis Campus

East Bank

West Bank

Saint Anthony Falls Hydraulic Lab

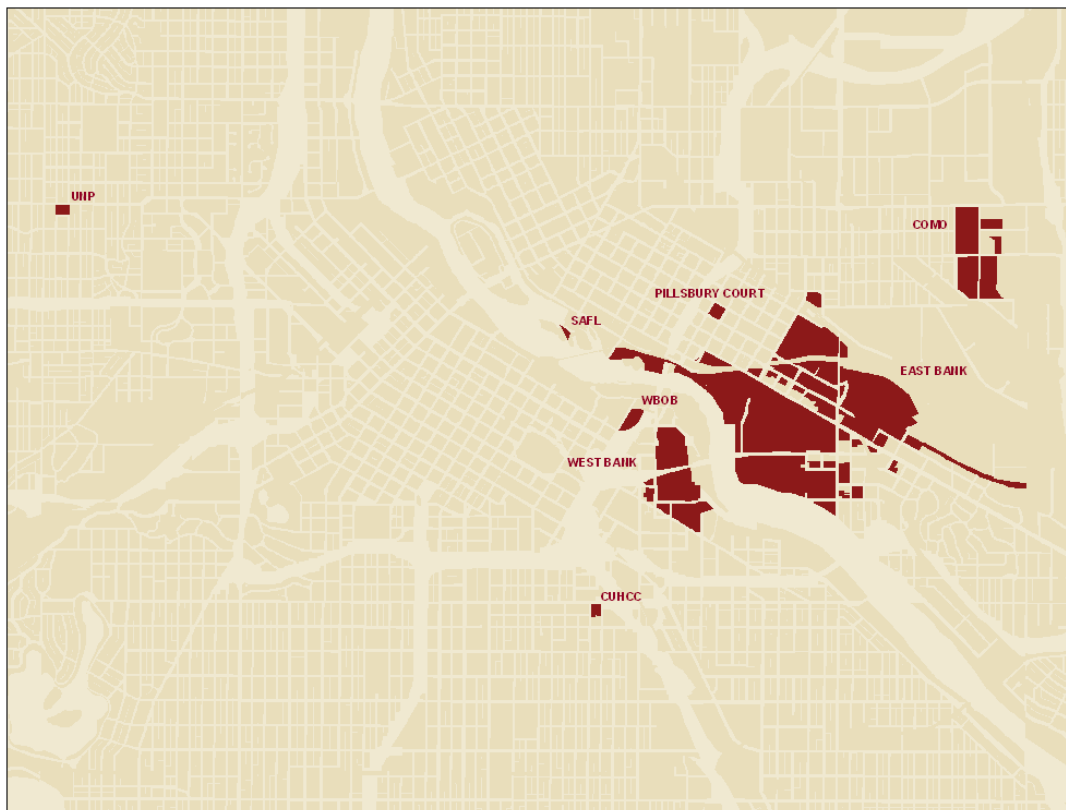
Pillsbury Court

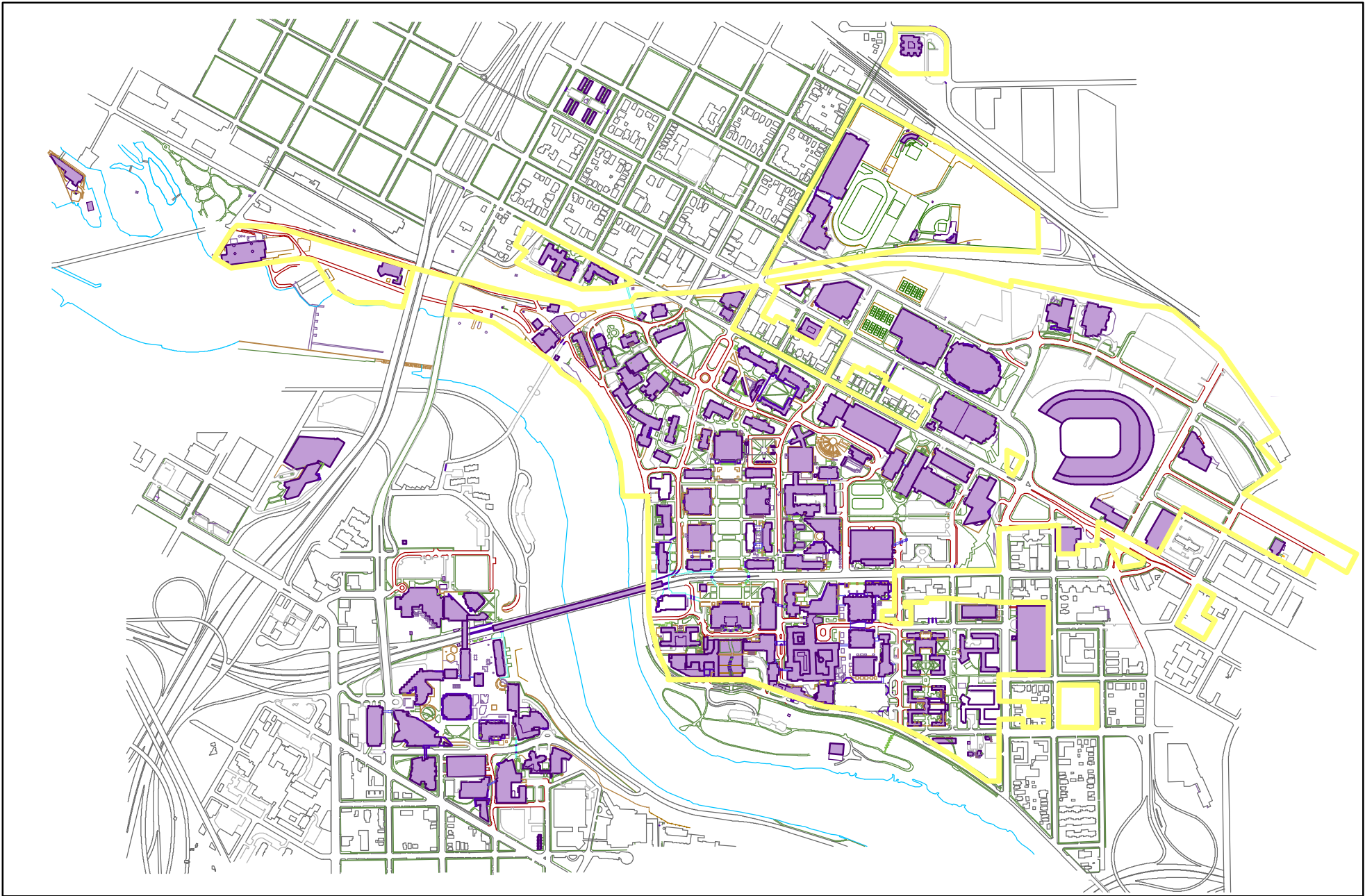
Como Housing and Service Area

Community – University Health Care Center

West Bank Office Building

Urban Research and Outreach Center



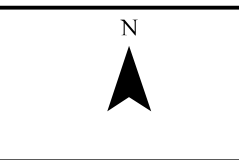


As of June 30, 2010

Real Estate Inventory
University of Minnesota

**University of Minnesota
 East Bank Campus**

- Structures
- East Bank Campus



This map is intended to be used for planning purposes only and should not be relied upon where a survey is required.
 Base Data: Real Estate Office
 U of M Facilities Management

Real Estate Inventory

UNIVERSITY OF MINNESOTA

As of June 30, 2010

Property

Area

University of Minnesota – Twin Cities Campus Minneapolis East Bank

Minneapolis, MN 55455

345.118 acres

Description

Parts of Section 19 and 30, Township 29 North, Range 23 West; and
Parts of Section 24 and 25, Township 29 North, Range 24 West.
Hennepin County

Use

Education and Research

Rights/Restrictions

All rights acquired.

Encumbrances include a 50-year land lease for the Radisson University Hotel, and a 99-year land lease for the University of Minnesota Medical Center - Fairview hospital and parking ramp, and a 50-year land lease for the Hope Lodge Minneapolis.

Administrator

Office of Vice President and CFO
334 Morrill Hall
100 Church St SE
Minneapolis, MN 55455

Office of the Senior Vice President and Provost
234 Morrill Hall
100 Church St SE
Minneapolis, MN 55455

Comments

University lease numbers U-194, U-579, and U-820. The Armory, Burton Hall, Dorr Fountain, Eddy Hall, Eddy Hall Annex, Folwell Hall, Jones Hall, Music Education, Nicholson Hall, Pattee Hall, Pillsbury Hall, Pillsbury Memorial Fence and Gate, Pillsbury Statue, Shevlin Hall, St. Anthony Falls Hydraulic Lab, Southeast Steam Plant, Student Soldier Memorial Monument, Westbrook Hall, and Wulling Hall appear on the National Register of Historic Places.

**UNIVERSITY OF MINNESOTA
REAL ESTATE OFFICE
CURRENT LAND HOLDINGS BY CAMPUS
MINNEAPOLIS EAST BANK CAMPUS (MEB)**

| Tract | Acquisition Date/ Cost | -----Surface / Mineral----- | | | Property ID Nbr | County/ State/ Country | How Acquired/ Previous Owner |
|---------|---------------------------|-----------------------------|-------------|------------|--------------------|------------------------------|--|
| | | Current Net Acres | Gross Acres | Ownership% | | | |
| 0001.00 | 10/21/1854 | 24.088 | 25.330 | 100.000 | 24-029-024-43 | HENNEPIN MN UNITED STATES | PURCHASE PAUL R. GEORGE & JOSHUA TAYLOR |
| | * \$6,000.00 | 24.088 | 25.330 | 100.000 | | | |
| 0002.00 | 06/21/1877 | 0.615 | 1.309 | 50.000 | 24-029-024-43 | HENNEPIN MN UNITED STATES | PURCHASE A. R. CAMP & C. F. DOUGLASS |
| | * \$2,000.00 | 0.655 | 1.309 | 50.000 | | | |
| 0003.01 | 06/26/1877 | 3.838 | 4.267 | 100.000 | 25-029-024-43 | HENNEPIN MN UNITED STATES | PURCHASE JOHN S. & MAHALAH F. PILLSBURY |
| | * \$5,979.24 | 3.838 | 4.267 | 100.000 | | | |
| 0003.02 | 06/26/1877 | 1.114 | 2.579 | 50.000 | 25-029-024-43 | HENNEPIN MN UNITED STATES | PURCHASE JOHN S. AND MAHALAH F. PILLSBURY |
| | * \$1.00 | 1.114 | 2.579 | 50.000 | | | |
| 0003.03 | 01/27/1880 | 0.119 | 0.238 | 50.000 | 24-029-024-44 | HENNEPIN MN UNITED STATES | PURCHASE JOHN S AND MAHALA F PILLSBURY |
| | \$1.00 | 0.119 | 0.238 | 50.000 | | | |
| 0004.00 | 11/21/1877 | 2.000 | 2.000 | 100.000 | 24-029-024-34 | HENNEPIN MN UNITED STATES | PURCHASE GEORGE D. PERKINS |
| | \$9,000.00 | 2.000 | 2.000 | 100.000 | | | |
| 0005.01 | 05/26/1881 | 0.847 | 1.000 | 100.000 | 25-029-024-12 | HENNEPIN MN UNITED STATES | PURCHASE JOSEPH W. JOHNSON |
| | * \$1,000.00 | 0.847 | 1.000 | 100.000 | | | |
| 0005.02 | 07/22/1881 | 1.497 | 1.750 | 100.000 | 25-029-024-12 | HENNEPIN MN UNITED STATES | PURCHASE OVIL PINNEY & WINTHROP YOUNG |
| | * \$1,318.11 | 1.497 | 1.750 | 100.000 | | | |
| 0005.03 | 04/28/1882 | 0.500 | 0.500 | 100.000 | 25-029-024-12 | HENNEPIN MN UNITED STATES | PURCHASE GEORGE O. AND JULIA A. LEONARD |
| | \$175.00 | 0.500 | 0.500 | 100.000 | | | |
| 0005.07 | 08/13/1881 | 0.250 | 0.250 | 100.000 | 25-029-024-12 | HENNEPIN MN UNITED STATES | PURCHASE ELIZABETH A. WEST |
| | \$325.00 | 0.250 | 0.250 | 100.000 | | | |
| 0005.09 | 04/23/1881 | 0.996 | 0.996 | 100.000 | 25-029-024-12 | HENNEPIN MN UNITED STATES | PURCHASE JERRY S AND MATTIE M. COUGHLIN |
| | \$1,550.00 | 0.996 | 0.996 | 100.000 | | | |
| 0005.10 | 05/25/1881 | 0.250 | 0.250 | 100.000 | 25-029-024-12 | HENNEPIN MN UNITED STATES | PURCHASE BOARD OF EDUCATION OF MPLS. |
| | \$200.00 | 0.250 | 0.250 | 100.000 | | | |
| 0005.11 | 07/16/1881 | 0.250 | 0.250 | 100.000 | 25-029-024-12 | HENNEPIN MN UNITED STATES | PURCHASE ALBERT JOHNSON |
| | \$50.00 | 0.250 | 0.250 | 100.000 | | | |
| 0005.12 | 05/23/1882 | 0.375 | 0.750 | 50.000 | 25-029-024-12 | HENNEPIN MN UNITED STATES | PURCHASE EDWARD B. CLEMENT |
| | \$356.25 | 0.375 | 0.750 | 50.000 | | | |

* Asterisk reflects original acquisition cost before deduction

UNIVERSITY OF MINNESOTA
REAL ESTATE OFFICE
CURRENT LAND HOLDINGS BY CAMPUS
MINNEAPOLIS EAST BANK CAMPUS (MEB)

| Tract | Acquisition Date/ Cost | -----Surface / Mineral----- | | | Property ID Nbr | County/ State/ Country | How Acquired/ Previous Owner |
|---------|---------------------------|-----------------------------|-------------|------------|--------------------|------------------------------|--|
| | | Current Net Acres | Gross Acres | Ownership% | | | |
| 0005.14 | 08/23/1879 | 0.250 | 0.250 | 100.000 | 25-029-024-12 | HENNEPIN MN UNITED STATES | PURCHASE CHARLES C. AND MAY W. LELAND |
| | \$200.00 | 0.250 | 0.250 | 100.000 | | | |
| 0005.15 | 09/28/1881 | 0.916 | 1.831 | 50.000 | 25-029-024-12 | HENNEPIN MN UNITED STATES | PURCHASE AUDITOR OF HENNEPIN COUNTY |
| | \$11.81 | 0.916 | 1.831 | 50.000 | | | |
| 0005.16 | 01/26/1882 | 0.250 | 0.250 | 100.000 | 25-029-024-12 | HENNEPIN MN UNITED STATES | PURCHASE IRBING E. ATHERTON |
| | \$75.00 | 0.250 | 0.250 | 100.000 | | | |
| 0005.19 | 09/19/1879 | 0.250 | 0.250 | 100.000 | 25-029-024-12 | HENNEPIN MN UNITED STATES | PURCHASE AUDITOR OF HENNEPIN COUNTY |
| | \$10.57 | 0.250 | 0.250 | 100.000 | | | |
| 0005.20 | 09/06/1881 | 0.371 | 0.500 | 100.000 | 25-029-024-12 | HENNEPIN MN UNITED STATES | PURCHASE JOSHUA M. & AUGUSTA HOUSE |
| | * \$736.94 | 0.371 | 0.500 | 100.000 | | | |
| 0005.23 | 05/07/1881 | 0.897 | 0.928 | 100.000 | 25-029-024-12 | HENNEPIN MN UNITED STATES | PURCHASE JOHN S. & MAHALA F. PILLSBURY |
| | * \$1,350.00 | 0.897 | 0.928 | 100.000 | | | |
| 0005.24 | 05/02/1882 | 0.250 | 0.250 | 100.000 | 25-029-024-12 | HENNEPIN MN UNITED STATES | PURCHASE EDITH J. WILSON |
| | \$25.00 | 0.250 | 0.250 | 100.000 | | | |
| 0005.26 | 06/08/1881 | 0.245 | 0.250 | 100.000 | 25-029-024-12 | HENNEPIN MN UNITED STATES | PURCHASE JOHN C. MCCAIN ET AL |
| | * \$375.00 | 0.245 | 0.250 | 100.000 | | | |
| 0005.27 | 04/21/1881 | 0.250 | 0.250 | 100.000 | 25-029-024-21 | HENNEPIN MN UNITED STATES | PURCHASE JAMES AND ANN CULLEN |
| | \$1,800.00 | 0.250 | 0.250 | 100.000 | | | |
| 0005.28 | 04/26/1881 | 0.608 | 1.216 | 50.000 | 25-029-024-21 | HENNEPIN MN UNITED STATES | PURCHASE WILLIAM AND BERTHA CONSTANS |
| | \$1,445.00 | 0.608 | 1.216 | 50.000 | | | |
| 0005.29 | 05/25/1881 | 1.149 | 2.297 | 50.000 | 25-029-024-21 | HENNEPIN MN UNITED STATES | PURCHASE WILLIAM F. AND SARAH DAVIDSON |
| | \$1,400.00 | 1.149 | 2.297 | 50.000 | | | |
| 0006.00 | 03/29/1881 | 2.000 | 2.000 | 100.000 | 24-029-024-34 | HENNEPIN MN UNITED STATES | PURCHASE STEWART,LINDLEY,HILL,ET.AL. |
| | \$2,750.00 | 2.000 | 2.000 | 100.000 | | | |
| 0008.00 | 11/28/1883 | 1.500 | 1.500 | 100.000 | 24-029-024-34 | HENNEPIN MN UNITED STATES | PURCHASE STEWART, LINDLEY, HILL ET.AL. |
| | \$1,000.00 | 1.500 | 1.500 | 100.000 | | | |
| 0009.00 | 07/20/1883 | 0.516 | 1.032 | 50.000 | 25-029-024-44 | HENNEPIN MN UNITED STATES | PURCHASE ELIZABETH L. THATCHER, ET. AL. |
| | \$550.00 | 0.516 | 1.032 | 50.000 | | | |

* Asterisk reflects original acquisition cost before deduction

UNIVERSITY OF MINNESOTA
REAL ESTATE OFFICE
CURRENT LAND HOLDINGS BY CAMPUS
MINNEAPOLIS EAST BANK CAMPUS (MEB)

| Tract | Acquisition Date/ Cost | -----Surface / Mineral----- | | | Property ID Nbr | County/ State/ Country | How Acquired/ Previous Owner |
|---------|---------------------------|-----------------------------|-----------|-------------------------|--------------------|------------------------------|---------------------------------|
| | | Current | Net Acres | Gross Acres--Ownership% | | | |
| 0010.00 | 07/10/1883 | 0.674 | 0.674 | 100.000 | 24-029-024-31 | HENNEPIN MN UNITED STATES | PURCHASE |
| | \$2,500.00 | 0.674 | 0.674 | 100.000 | | | GRACE M. & GEORGE F. PERKINS |
| 0011.00 | 04/20/1883 | 2.000 | 2.000 | 100.000 | 24-029-024-31 | HENNEPIN MN UNITED STATES | PURCHASE |
| | \$21,000.00 | 2.000 | 2.000 | 100.000 | | | GEORGE D. PERKINS |
| 0012.00 | 04/20/1883 | 0.750 | 0.750 | 100.000 | 24-029-024-31 | HENNEPIN MN UNITED STATES | PURCHASE |
| | \$7,000.00 | 0.750 | 0.750 | 100.000 | | | GEORGE D. PERKINS |
| 0013.00 | 01/05/1884 | 1.000 | 1.000 | 100.000 | 24-029-024-34 | HENNEPIN MN UNITED STATES | PURCHASE |
| | \$9,000.00 | 1.000 | 1.000 | 100.000 | | | JAMES MCMILLAN |
| 0014.00 | 01/01/1893 | 0.055 | 0.055 | 100.000 | 24-029-024-31 | HENNEPIN MN UNITED STATES | PURCHASE |
| | \$1.00 | 0.055 | 0.055 | 100.000 | | | DR. S. H. CHUTE |
| 0015.00 | 01/07/1901 | 3.850 | 3.850 | 100.000 | 25-029-024-12 | HENNEPIN MN UNITED STATES | PURCHASE |
| | \$1.00 | 3.850 | 3.850 | 100.000 | | | NORTHERN PACIFIC RAILWAY CO. |
| 0016.00 | 01/01/1902 | 1.000 | 1.000 | 100.000 | 24-029-024-43 | HENNEPIN MN UNITED STATES | PURCHASE |
| | \$1.00 | 1.000 | 1.000 | 100.000 | | | CITY OF MINNEAPOLIS |
| 0017.00 | 12/05/1902 | 1.500 | 1.500 | 100.000 | 25-029-024-11 | HENNEPIN MN UNITED STATES | PURCHASE |
| | \$1.00 | 1.500 | 1.500 | 100.000 | | | ALFRED F. PILLSBURY |
| 0018.00 | 10/23/1902 | 1.000 | 1.000 | 100.000 | 25-029-024-11 | HENNEPIN MN UNITED STATES | PURCHASE |
| | \$8,242.63 | 1.000 | 1.000 | 100.000 | | | ROBBINS, SECOMBE, ISLANDER |
| 0019.01 | 08/03/1907 | 0.491 | 0.491 | 100.000 | 25-029-024-21 | HENNEPIN MN UNITED STATES | PURCHASE |
| | \$3,200.00 | 0.491 | 0.491 | 100.000 | | | THOMAS W. PIERCE & WM H. DOTY |
| 0019.02 | 07/16/1907 | 0.250 | 0.250 | 100.000 | 25-029-024-12 | HENNEPIN MN UNITED STATES | PURCHASE |
| | \$6,000.00 | 0.250 | 0.250 | 100.000 | | | ELIZA S. SMITH |
| 0019.03 | 07/16/1907 | 0.165 | 0.165 | 100.000 | 25-029-024-12 | HENNEPIN MN UNITED STATES | PURCHASE |
| | \$4,800.00 | 0.165 | 0.165 | 100.000 | | | MARTHA R. PATTEE |
| 0019.04 | 07/16/1908 | 0.195 | 0.195 | 100.000 | 25-029-024-12 | HENNEPIN MN UNITED STATES | PURCHASE |
| | \$9,300.00 | 0.195 | 0.195 | 100.000 | | | ANNIE RYAN |
| 0019.05 | 08/20/1907 | 0.167 | 0.167 | 100.000 | 25-029-024-12 | HENNEPIN MN UNITED STATES | PURCHASE |
| | \$4,950.00 | 0.167 | 0.167 | 100.000 | | | FRANK WATTS |

UNIVERSITY OF MINNESOTA
REAL ESTATE OFFICE
CURRENT LAND HOLDINGS BY CAMPUS
MINNEAPOLIS EAST BANK CAMPUS (MEB)

| Tract | Acquisition Date/ Cost | -----Surface / Mineral----- | | | Property ID Nbr | County/ State/ Country | How Acquired/ Previous Owner |
|---------|---------------------------|-----------------------------|-------------|------------|--------------------|------------------------------|---------------------------------|
| | | Current Net Acres | Gross Acres | Ownership% | | | |
| 0019.06 | 12/16/1907 | 0.167 | 0.167 | 100.000 | 25-029-024-12 | HENNEPIN MN UNITED STATES | PURCHASE |
| | \$11,425.00 | 0.167 | 0.167 | 100.000 | | | SWAN NELSON AND BETTIE NELSON |
| 0019.07 | 08/20/1907 | 0.156 | 0.156 | 100.000 | 25-029-024-12 | HENNEPIN MN UNITED STATES | PURCHASE |
| | \$2,500.00 | 0.156 | 0.156 | 100.000 | | | FRANK M DURGIN & LOUISA DURGIN |
| 0019.08 | 07/31/1909 | 0.062 | 0.062 | 100.000 | 25-029-024-12 | HENNEPIN MN UNITED STATES | PURCHASE |
| | \$4,400.00 | 0.062 | 0.062 | 100.000 | | | MALIN JOHNSON & ANDREW JOHNSON |
| 0019.09 | 07/16/1909 | 0.062 | 0.062 | 100.000 | 25-029-024-12 | HENNEPIN MN UNITED STATES | PURCHASE |
| | \$4,000.00 | 0.062 | 0.062 | 100.000 | | | FREDERICK & ELIZABETH BRINKMAN |
| 0019.10 | 07/08/1909 | 0.250 | 0.250 | 100.000 | 25-029-024-12 | HENNEPIN MN UNITED STATES | PURCHASE |
| | \$5,150.00 | 0.250 | 0.250 | 100.000 | | | HENRY & EDNA MOELLER |
| 0019.11 | 08/18/1909 | 0.250 | 0.250 | 100.000 | 25-029-024-12 | HENNEPIN MN UNITED STATES | PURCHASE |
| | \$4,750.00 | 0.250 | 0.250 | 100.000 | | | FREDERICK ERKEL |
| 0019.12 | 06/22/1909 | 0.250 | 0.250 | 100.000 | 25-029-024-12 | HENNEPIN MN UNITED STATES | PURCHASE |
| | \$4,750.00 | 0.250 | 0.250 | 100.000 | | | ISRAEL W. CONE & HELEN M. CONE |
| 0019.13 | 08/02/1909 | 0.250 | 0.250 | 100.000 | 25-029-024-12 | HENNEPIN MN UNITED STATES | PURCHASE |
| | \$4,250.00 | 0.250 | 0.250 | 100.000 | | | HARDWOOD MANUFACTURING COMPANY |
| 0019.14 | 08/24/1907 | 0.167 | 0.167 | 100.000 | 25-029-024-12 | HENNEPIN MN UNITED STATES | PURCHASE |
| | \$10,000.00 | 0.167 | 0.167 | 100.000 | | | FRITZ J & WILHELMINA S YOUNG |
| 0019.15 | 09/01/1909 | 0.101 | 0.101 | 100.000 | 25-029-024-12 | HENNEPIN MN UNITED STATES | PURCHASE |
| | \$5,100.00 | 0.101 | 0.101 | 100.000 | | | HENRY A. AND WINIFRED ERICKSON |
| 0019.16 | 06/04/1909 | 0.225 | 0.225 | 100.000 | 25-029-024-12 | HENNEPIN MN UNITED STATES | PURCHASE |
| | \$5,300.00 | 0.225 | 0.225 | 100.000 | | | JOHN A AND MARY GONSTEAD |
| 0019.17 | 06/11/1909 | 0.138 | 0.138 | 100.000 | 25-029-024-12 | HENNEPIN MN UNITED STATES | PURCHASE |
| | \$5,100.00 | 0.138 | 0.138 | 100.000 | | | GRACE J. RIPLEY |
| 0019.18 | 08/02/1909 | 0.251 | 0.251 | 100.000 | 25-029-024-12 | HENNEPIN MN UNITED STATES | PURCHASE |
| | \$13,500.00 | 0.251 | 0.251 | 100.000 | | | THOMAS A. AND ANNIE KELLEY |
| 0019.19 | 06/12/1909 | 0.136 | 0.136 | 100.000 | 25-029-024-12 | HENNEPIN MN UNITED STATES | PURCHASE |
| | \$4,750.00 | 0.136 | 0.136 | 100.000 | | | JULIA AND EDWARD OFSTIE |

UNIVERSITY OF MINNESOTA
REAL ESTATE OFFICE
CURRENT LAND HOLDINGS BY CAMPUS
MINNEAPOLIS EAST BANK CAMPUS (MEB)

| Tract | Acquisition Date/ Cost | -----Surface / Mineral----- | | | Property ID Nbr | County/ State/ Country | How Acquired/ Previous Owner |
|---------|---------------------------|-----------------------------|-----------|-------------------------|--------------------|------------------------------|--|
| | | Current | Net Acres | Gross Acres--Ownership% | | | |
| 0019.20 | 08/20/1907 | 0.114 | 0.114 | 100.000 | 25-029-024-12 | HENNEPIN MN UNITED STATES | PURCHASE JAMES AND ELIZABETH CANTERBURY |
| | \$8,338.25 | 0.114 | 0.114 | 100.000 | | | |
| 0019.21 | 08/09/1907 | 0.517 | 0.517 | 100.000 | 25-029-024-12 | HENNEPIN MN UNITED STATES | PURCHASE EDNA KRUSE AND HUSBAND |
| | \$4,200.00 | 0.517 | 0.517 | 100.000 | | | |
| 0019.22 | 08/12/1907 | 0.083 | 0.083 | 100.000 | 25-029-024-21 | HENNEPIN MN UNITED STATES | PURCHASE FRED B. CHUTE |
| | \$2,500.00 | 0.083 | 0.083 | 100.000 | | | |
| 0019.23 | 01/01/1907 | 0.294 | 0.294 | 100.000 | 25-029-024-12 | HENNEPIN MN UNITED STATES | PURCHASE HATTIE AND MAURICE LONERGAN |
| | \$2,100.00 | 0.294 | 0.294 | 100.000 | | | |
| 0019.24 | 07/11/1907 | 0.175 | 0.175 | 100.000 | 25-029-024-21 | HENNEPIN MN UNITED STATES | PURCHASE SEWELL M AND JULIA M PARKER |
| | \$1,150.00 | 0.175 | 0.175 | 100.000 | | | |
| 0019.25 | 05/06/1907 | 0.175 | 0.175 | 100.000 | 25-024-024-24 | HENNEPIN MN UNITED STATES | PURCHASE SARAH P AND EDWARD C GALE |
| | \$1.00 | 0.175 | 0.175 | 100.000 | | | |
| 0019.26 | 07/16/1907 | 0.072 | 0.072 | 100.000 | 25-029-024-24 | HENNEPIN MN UNITED STATES | PURCHASE U. S. INSTALLMENT REALTY CO. |
| | \$2,640.00 | 0.072 | 0.072 | 100.000 | | | |
| 0019.27 | 07/16/1907 | 0.072 | 0.072 | 100.000 | 25-029-024-24 | HENNEPIN MN UNITED STATES | PURCHASE GUSTAVE H. AND LOUISA DORN |
| | \$2,900.00 | 0.072 | 0.072 | 100.000 | | | |
| 0019.28 | 07/17/1907 | 0.250 | 0.250 | 100.000 | 25-029-024-13 | HENNEPIN MN UNITED STATES | PURCHASE JAMES AND ELIZABETH CANTERBURY |
| | \$1,600.00 | 0.250 | 0.250 | 100.000 | | | |
| 0019.29 | 06/23/1909 | 0.167 | 0.167 | 100.000 | 25-029-024-13 | HENNEPIN MN UNITED STATES | PURCHASE JOSEPH B. AND HELEN L. PIKE |
| | \$7,250.00 | 0.167 | 0.167 | 100.000 | | | |
| 0019.30 | 06/25/1909 | 0.167 | 0.167 | 100.000 | 25-029-024-13 | HENNEPIN MN UNITED STATES | PURCHASE CARL AND JESSIE SCHLENKER |
| | \$7,500.00 | 0.167 | 0.167 | 100.000 | | | |
| 0019.31 | 08/02/1909 | 0.167 | 0.167 | 100.000 | 25-029-024-13 | HENNEPIN MN UNITED STATES | PURCHASE EDWARD M AND GRACE D FREEMAN |
| | \$2,500.00 | 0.167 | 0.167 | 100.000 | | | |
| 0019.32 | 08/19/1909 | 0.167 | 0.167 | 100.000 | 25-029-024-13 | HENNEPIN MN UNITED STATES | PURCHASE ASHER E. MORRIS & SARAH MORRIS |
| | \$4,200.00 | 0.167 | 0.167 | 100.000 | | | |
| 0019.33 | 06/05/1909 | 0.140 | 0.140 | 100.000 | 25-029-024-13 | HENNEPIN MN UNITED STATES | PURCHASE ANTHONY F & ESTHER I ELMQUIST |
| | \$5,700.00 | 0.140 | 0.140 | 100.000 | | | |

UNIVERSITY OF MINNESOTA
REAL ESTATE OFFICE
CURRENT LAND HOLDINGS BY CAMPUS
MINNEAPOLIS EAST BANK CAMPUS (MEB)

| Tract | Acquisition Date/ Cost | -----Surface / Mineral----- | | | Property ID Nbr | County/ State/ Country | How Acquired/ Previous Owner |
|---------|---------------------------|-----------------------------|-------------|------------|--------------------|------------------------------|---------------------------------|
| | | Current Net Acres | Gross Acres | Ownership% | | | |
| 0019.34 | 08/12/1909 | 0.110 | 0.110 | 100.000 | 25-029-024-13 | HENNEPIN MN UNITED STATES | PURCHASE |
| | \$4,000.00 | 0.110 | 0.110 | 100.000 | | | WILLIAM, BRIDGET, ELLA FAHEY |
| 0019.35 | 06/29/1909 | 0.100 | 0.100 | 100.000 | 25-029-024-13 | HENNEPIN MN UNITED STATES | PURCHASE |
| | \$3,200.00 | 0.100 | 0.100 | 100.000 | | | WILLIAM CROULEY, LULU BLOYE |
| 0019.36 | 07/13/1909 | 0.100 | 0.100 | 100.000 | 25-029-024-13 | HENNEPIN MN UNITED STATES | PURCHASE |
| | \$3,550.00 | 0.100 | 0.100 | 100.000 | | | IVER AND CAROLINE SUNDBY |
| 0019.37 | 06/21/1909 | 0.100 | 0.100 | 100.000 | 25-029-024-13 | HENNEPIN MN UNITED STATES | PURCHASE |
| | \$3,200.00 | 0.100 | 0.100 | 100.000 | | | JOAN J AND JOSEPH M CRAWFORD |
| 0019.38 | 07/27/1909 | 0.100 | 0.100 | 100.000 | 25-029-024-13 | HENNEPIN MN UNITED STATES | PURCHASE |
| | \$3,600.00 | 0.100 | 0.100 | 100.000 | | | ELMER F. AND HILDA ALTMAN |
| 0019.39 | 08/02/1909 | 0.100 | 0.100 | 100.000 | 25-029-024-13 | HENNEPIN MN UNITED STATES | PURCHASE |
| | \$3,400.00 | 0.100 | 0.100 | 100.000 | | | GOTTLIEB & PHILIPPINA BODAMER |
| 0019.40 | 07/22/1909 | 0.189 | 0.189 | 100.000 | 25-029-024-13 | HENNEPIN MN UNITED STATES | PURCHASE |
| | \$2,350.00 | 0.189 | 0.189 | 100.000 | | | KATHERINE A. AND GUY W. BAKER |
| 0019.41 | 06/10/1909 | 0.155 | 0.155 | 100.000 | 25-029-024-13 | HENNEPIN MN UNITED STATES | PURCHASE |
| | \$4,200.00 | 0.155 | 0.155 | 100.000 | | | MAMIE & GRACE PORSCH ET AL |
| 0019.42 | 06/13/1908 | 1.250 | 1.250 | 100.000 | 25-029-024-13 | HENNEPIN MN UNITED STATES | PURCHASE |
| | \$5,250.00 | 1.250 | 1.250 | 100.000 | | | GEORGE M & MARY F BLEECKER |
| 0019.43 | 05/12/1908 | 0.120 | 0.359 | 33.333 | 25-029-024-13 | HENNEPIN MN UNITED STATES | PURCHASE |
| | \$1,280.35 | 0.120 | 0.359 | 33.333 | | | MICHAEL J. SHELLEY |
| 0019.44 | 04/06/1908 | 0.239 | 0.359 | 66.666 | 25-029-024-13 | HENNEPIN MN UNITED STATES | PURCHASE |
| | \$2,560.70 | 0.239 | 0.359 | 66.666 | | | JOSEPH SHELLEY, ET. AL. |
| 0020.01 | 08/24/1908 | 0.174 | 0.174 | 100.000 | 25-029-024-21 | HENNEPIN MN UNITED STATES | CONDEMNATION |
| | \$7,239.16 | 0.174 | 0.174 | 100.000 | | | MARGARET CULLEN |
| 0020.02 | 02/19/1908 | 0.174 | 0.174 | 100.000 | 25-029-024-21 | HENNEPIN MN UNITED STATES | PURCHASE |
| | \$2,010.00 | 0.174 | 0.174 | 100.000 | | | JENNIE ESTABROOK & HUSBAND |
| 0020.03 | 02/19/1908 | 0.174 | 0.174 | 100.000 | 25-029-024-21 | HENNEPIN MN UNITED STATES | PURCHASE |
| | \$2,010.00 | 0.174 | 0.174 | 100.000 | | | CULLEN ET.AL. |

UNIVERSITY OF MINNESOTA
REAL ESTATE OFFICE
CURRENT LAND HOLDINGS BY CAMPUS
MINNEAPOLIS EAST BANK CAMPUS (MEB)

| Tract | Acquisition Date/ Cost | -----Surface / Mineral----- | | | Property ID Nbr | County/ State/ Country | How Acquired/ Previous Owner | |
|---------|---------------------------|-----------------------------|-----------|-------------------------|--------------------|------------------------------|---------------------------------|--------------------------------|
| | | Current | Net Acres | Gross Acres--Ownership% | | | | |
| 0020.04 | 02/19/1908 | | 0.174 | 0.174 | 100.000 | 25-029-024-21 | HENNEPIN | PURCHASE |
| | \$2,518.75 | | 0.174 | 0.174 | 100.000 | | MN UNITED STATES | ELIZABETH CULLEN |
| 0020.05 | 06/08/1908 | | 0.375 | 0.375 | 100.000 | 25-029-024-12 | HENNEPIN | CONDEMNATION |
| | \$11,588.39 | | 0.375 | 0.375 | 100.000 | | MN UNITED STATES | CLARA GILMORE ET.AL. |
| 0020.06 | 06/20/1908 | | 0.375 | 0.375 | 100.000 | 25-029-024-12 | HENNEPIN | PURCHASE |
| | \$9,784.21 | | 0.375 | 0.375 | 100.000 | | MN UNITED STATES | NEWTON H. WINCHELL ET.AL. |
| 0020.07 | 02/13/1908 | | 0.250 | 0.250 | 100.000 | 25-029-024-12 | HENNEPIN | PURCHASE |
| | \$5,700.00 | | 0.250 | 0.250 | 100.000 | | MN UNITED STATES | I.W.&PORA SWITZER |
| 0020.08 | 02/19/1908 | | 0.125 | 0.125 | 100.000 | 25-029-024-12 | HENNEPIN | CONDEMNATION |
| | \$4,623.00 | | 0.125 | 0.125 | 100.000 | | MN UNITED STATES | E. EIDSVOLD ET.AL. |
| 0020.09 | 02/19/1908 | | 0.125 | 0.125 | 100.000 | 25-029-024-12 | HENNEPIN | CONDEMNATION |
| | \$4,825.00 | | 0.125 | 0.125 | 100.000 | | MN UNITED STATES | J.STOFT, H.SIMONSON ET.AL. |
| 0020.10 | 06/27/1908 | | 0.205 | 0.205 | 100.000 | 25-029-024-12 | HENNEPIN | PURCHASE |
| | \$2,650.71 | | 0.205 | 0.205 | 100.000 | | MN UNITED STATES | JOHN W. BUDDS & WIFE |
| 0020.11 | 06/25/1908 | | 0.049 | 0.049 | 100.000 | 25-029-024-12 | HENNEPIN | PURCHASE |
| | \$583.20 | | 0.049 | 0.049 | 100.000 | | MN UNITED STATES | GEORGE H. BUDDS & WIFE |
| 0020.12 | 02/19/1908 | | 0.250 | 0.250 | 100.000 | 25-029-024-12 | HENNEPIN | PURCHASE |
| | \$3,730.83 | | 0.250 | 0.250 | 100.000 | | MN UNITED STATES | DORA BUDDS |
| 0020.13 | 03/18/1908 | | 0.250 | 0.250 | 100.000 | 25-029-024-12 | HENNEPIN | PURCHASE |
| | \$5,041.66 | | 0.250 | 0.250 | 100.000 | | MN UNITED STATES | JAMES H. BUDDS & WIFE |
| 0020.14 | 02/19/1908 | | 0.250 | 0.250 | 100.000 | 25-029-024-12 | HENNEPIN | PURCHASE |
| | \$7,739.50 | | 0.250 | 0.250 | 100.000 | | MN UNITED STATES | EDWARD MALONEY |
| 0020.15 | 09/12/1908 | | 0.364 | 0.364 | 100.000 | 25-029-024-12 | HENNEPIN | CONDEMNATION |
| | \$13,820.02 | | 0.364 | 0.364 | 100.000 | | MN UNITED STATES | JOHN CULLEN & CATHERINE CULLEN |
| 0020.16 | 09/19/1908 | | 0.140 | 0.140 | 100.000 | 25-029-024-12 | HENNEPIN | CONDEMNATION |
| | \$5,000.00 | | 0.140 | 0.140 | 100.000 | | MN UNITED STATES | EDWARD S. & BRIDGET CULLEN |
| 0020.17 | 03/02/1908 | | 0.250 | 0.250 | 100.000 | 25-029-024-12 | HENNEPIN | CONDEMNATION |
| | \$8,243.00 | | 0.250 | 0.250 | 100.000 | | MN UNITED STATES | JOHN & CATHARINE B. CULLEN |

UNIVERSITY OF MINNESOTA
REAL ESTATE OFFICE
CURRENT LAND HOLDINGS BY CAMPUS
MINNEAPOLIS EAST BANK CAMPUS (MEB)

| Tract | Acquisition Date/ Cost | -----Surface / Mineral----- | | | Property ID Nbr | County/ State/ Country | How Acquired/ Previous Owner |
|---------|---------------------------|-----------------------------|-----------|-------------------------|--------------------|------------------------------|---------------------------------|
| | | Current | Net Acres | Gross Acres--Ownership% | | | |
| 0020.18 | 04/18/1908 | 0.125 | 0.125 | 100.000 | 25-029-024-12 | HENNEPIN MN UNITED STATES | PURCHASE |
| | \$4,001.07 | 0.125 | 0.125 | 100.000 | | | ALICE JUNE MINOR |
| 0020.19 | 02/19/1908 | 0.125 | 0.125 | 100.000 | 25-029-024-12 | HENNEPIN MN UNITED STATES | PURCHASE |
| | \$906.75 | 0.125 | 0.125 | 100.000 | | | IDA A.L. & GEORGE A.W. STEELE |
| 0020.20 | 12/16/1908 | 0.250 | 0.250 | 100.000 | 25-029-024-12 | HENNEPIN MN UNITED STATES | PURCHASE |
| | \$3,781.07 | 0.250 | 0.250 | 100.000 | | | ALFRED F. KENYON |
| 0020.21 | 06/29/1908 | 0.175 | 0.175 | 100.000 | 25-029-024-21 | HENNEPIN MN UNITED STATES | PURCHASE |
| | \$5,041.43 | 0.175 | 0.175 | 100.000 | | | EDWARD & EMILY A. MALONEY |
| 0020.22 | 02/19/1908 | 0.175 | 0.175 | 100.000 | 25-029-024-21 | HENNEPIN MN UNITED STATES | PURCHASE |
| | \$4,432.99 | 0.175 | 0.175 | 100.000 | | | MARY B. & FERGUS W. VANDEREN |
| 0020.23 | 02/19/1908 | 0.088 | 0.088 | 100.000 | 25-029-024-21 | HENNEPIN MN UNITED STATES | PURCHASE |
| | \$4,031.99 | 0.088 | 0.088 | 100.000 | | | GUSTAF W. & ALMA C. NOBLE |
| 0020.24 | 02/19/1908 | 0.088 | 0.088 | 100.000 | 25-029-024-21 | HENNEPIN MN UNITED STATES | PURCHASE |
| | \$3,919.50 | 0.088 | 0.088 | 100.000 | | | JOSEPH O. & ANNA JORGENS |
| 0020.25 | 03/09/1908 | 0.001 | 0.001 | 100.000 | 25-029-024-21 | HENNEPIN MN UNITED STATES | PURCHASE |
| | \$1.00 | 0.001 | 0.001 | 100.000 | | | LUCY & WILLIAM DUNCAN |
| 0020.26 | 02/19/1908 | 0.067 | 0.067 | 100.000 | 25-029-024-21 | HENNEPIN MN UNITED STATES | CONDEMNATION |
| | \$3,650.00 | 0.067 | 0.067 | 100.000 | | | FREDERICK H. & LILLIAN L. BASS |
| 0020.27 | 05/11/1908 | 0.068 | 0.068 | 100.000 | 25-029-024-21 | HENNEPIN MN UNITED STATES | CONDEMNATION |
| | \$3,974.78 | 0.068 | 0.068 | 100.000 | | | G. WALTER & ELIZABETH L. BASS |
| 0020.28 | 02/21/1908 | 0.100 | 0.100 | 100.000 | 25-029-024-21 | HENNEPIN MN UNITED STATES | CONDEMNATION |
| | \$6,834.00 | 0.100 | 0.100 | 100.000 | | | FRANK J. KLINE ASSOCIATION |
| 0020.29 | 06/25/1908 | 0.175 | 0.175 | 100.000 | 25-029-024-21 | HENNEPIN MN UNITED STATES | PURCHASE |
| | \$2,338.15 | 0.175 | 0.175 | 100.000 | | | EDWARD & EMILY A. MALONEY |
| 0021.01 | 02/19/1908 | 0.175 | 0.175 | 100.000 | 25-029-024-24 | HENNEPIN MN UNITED STATES | PURCHASE |
| | \$2,586.77 | 0.175 | 0.175 | 100.000 | | | PATRICK AND MARY KELLY |
| 0021.02 | 11/18/1908 | 0.814 | 0.814 | 100.000 | 25-029-024-24 | HENNEPIN MN UNITED STATES | PURCHASE |
| | \$17,000.00 | 0.814 | 0.814 | 100.000 | | | GREEK ORTHODOX CHURCH OF MPLS. |

UNIVERSITY OF MINNESOTA
REAL ESTATE OFFICE
CURRENT LAND HOLDINGS BY CAMPUS
MINNEAPOLIS EAST BANK CAMPUS (MEB)

| Tract | Acquisition Date/ Cost | -----Surface / Mineral----- | | | Property ID Nbr | County/ State/ Country | How Acquired/ Previous Owner |
|---------|---------------------------|-----------------------------|-------------|------------|--------------------|------------------------------|--|
| | | Current Net Acres | Gross Acres | Ownership% | | | |
| 0021.03 | 03/23/1908 | 0.145 | 0.145 | 100.000 | 25-029-024-24 | HENNEPIN MN UNITED STATES | PURCHASE KATE SHEA AND LIZZIE SHEA |
| | \$5,041.66 | 0.145 | 0.145 | 100.000 | | | |
| 0021.04 | 02/19/1908 | 0.145 | 0.145 | 100.000 | 25-029-024-24 | HENNEPIN MN UNITED STATES | PURCHASE EDWARD MALONEY |
| | \$1,608.00 | 0.145 | 0.145 | 100.000 | | | |
| 0021.05 | 09/22/1908 | 0.250 | 0.250 | 100.000 | 25-029-024-13 | HENNEPIN MN UNITED STATES | PURCHASE RALPH G AND MINNIE COLIER |
| | \$5,600.00 | 0.250 | 0.250 | 100.000 | | | |
| 0021.06 | 02/19/1908 | 0.333 | 0.333 | 100.000 | 25-029-024-13 | HENNEPIN MN UNITED STATES | PURCHASE MARY E. LOVETT |
| | \$11,557.50 | 0.333 | 0.333 | 100.000 | | | |
| 0021.07 | 01/13/1909 | 0.250 | 0.250 | 100.000 | 25-029-024-13 | HENNEPIN MN UNITED STATES | PURCHASE JOHN CULLEN,FRANK BERRY, ET AL |
| | \$3,999.24 | 0.250 | 0.250 | 100.000 | | | |
| 0021.08 | 03/17/1908 | 0.250 | 0.250 | 100.000 | 25-029-024-13 | HENNEPIN MN UNITED STATES | PURCHASE CARL G AND IDA M LINDOU |
| | \$9,069.03 | 0.250 | 0.250 | 100.000 | | | |
| 0021.09 | 02/19/1908 | 0.250 | 0.250 | 100.000 | 25-029-024-13 | HENNEPIN MN UNITED STATES | PURCHASE EDNA E AND ROBERT SIMPSON |
| | \$1,306.50 | 0.250 | 0.250 | 100.000 | | | |
| 0021.10 | 02/19/1908 | 0.250 | 0.250 | 100.000 | 25-029-024-13 | HENNEPIN MN UNITED STATES | PURCHASE JOHN KRIZAN ET AL |
| | \$1,909.50 | 0.250 | 0.250 | 100.000 | | | |
| 0021.11 | 02/19/1908 | 0.712 | 0.712 | 100.000 | 25-029-024-13 | HENNEPIN MN UNITED STATES | PURCHASE MICHAEL J. SHELLEY |
| | \$8,225.93 | 0.712 | 0.712 | 100.000 | | | |
| 0021.12 | 02/19/1908 | 0.179 | 0.179 | 100.000 | 25-029-024-13 | HENNEPIN MN UNITED STATES | PURCHASE ELIZABETH DOWNEY |
| | \$1,763.78 | 0.179 | 0.179 | 100.000 | | | |
| 0021.13 | 02/19/1908 | 1.228 | 1.250 | 100.000 | 25-029-024-13 | HENNEPIN MN UNITED STATES | PURCHASE BRIDGET RYAN AND PATRICK RYAN |
| | * \$7,537.50 | 1.228 | 1.250 | 100.000 | | | |
| 0021.15 | 02/19/1908 | 0.051 | 0.188 | 100.000 | 25-029-024-24 | HENNEPIN MN UNITED STATES | PURCHASE EDWARD MALONEY |
| | * \$1,155.75 | 0.051 | 0.188 | 100.000 | | | |
| 0021.16 | 03/13/1908 | 0.401 | 0.485 | 100.000 | 25-029-024-24 | HENNEPIN MN UNITED STATES | PURCHASE ARTHUR MCMULLEN |
| | * \$6,060.01 | 0.401 | 0.485 | 100.000 | | | |
| 0021.17 | 12/23/1908 | 0.273 | 0.273 | 100.000 | 25-029-024-24 | HENNEPIN MN UNITED STATES | PURCHASE CARRIE E. & EDWARD CHATFIELD |
| | \$2,750.00 | 0.273 | 0.273 | 100.000 | | | |

* Asterisk reflects original acquisition cost before deduction

UNIVERSITY OF MINNESOTA
REAL ESTATE OFFICE
CURRENT LAND HOLDINGS BY CAMPUS
MINNEAPOLIS EAST BANK CAMPUS (MEB)

| Tract | Acquisition Date/ Cost | -----Surface / Mineral----- | | | Property ID Nbr | County/ State/ Country | How Acquired/ Previous Owner |
|---------|---------------------------|-----------------------------|-----------|-------------------------|--------------------|------------------------------|---------------------------------|
| | | Current | Net Acres | Gross Acres--Ownership% | | | |
| 0022.01 | 11/06/1908 | 0.068 | 0.068 | 100.000 | 25-029-024-12 | HENNEPIN MN UNITED STATES | CONDEMNATION |
| | \$4,209.29 | 0.068 | 0.068 | 100.000 | | | MARY BOWEN |
| 0022.02 | 11/02/1908 | 0.068 | 0.068 | 100.000 | 25-029-024-12 | HENNEPIN MN UNITED STATES | CONDEMNATION |
| | \$3,578.04 | 0.068 | 0.068 | 100.000 | | | MARTIN E. & JODIE TANBERG |
| 0022.03 | 11/09/1908 | 0.114 | 0.114 | 100.000 | 25-029-024-12 | HENNEPIN MN UNITED STATES | CONDEMNATION |
| | \$3,945.48 | 0.114 | 0.114 | 100.000 | | | JOHN J. HANKENSON |
| 0022.04 | 10/27/1908 | 0.250 | 0.250 | 100.000 | 25-029-024-12 | HENNEPIN MN UNITED STATES | CONDEMNATION |
| | \$1,999.80 | 0.250 | 0.250 | 100.000 | | | MARY ALDEN ROOT |
| 0022.05 | 10/31/1908 | 0.250 | 0.250 | 100.000 | 25-029-024-12 | HENNEPIN MN UNITED STATES | CONDEMNATION |
| | \$8,416.42 | 0.250 | 0.250 | 100.000 | | | NEWTON H. & CHARLOTTE WINCHELL |
| 0022.06 | 10/31/1908 | 0.250 | 0.250 | 100.000 | 25-029-024-12 | HENNEPIN MN UNITED STATES | PURCHASE |
| | \$6,412.67 | 0.250 | 0.250 | 100.000 | | | NEWTON H. & CHARLOTTE WINCHELL |
| 0022.07 | 10/30/1908 | 0.250 | 0.250 | 100.000 | 25-029-024-12 | HENNEPIN MN UNITED STATES | PURCHASE |
| | \$6,319.12 | 0.250 | 0.250 | 100.000 | | | EMERY H. & MINNIE M. REYNOLDS |
| 0022.08 | 06/16/1909 | 0.167 | 0.167 | 100.000 | 25-029-024-12 | HENNEPIN MN UNITED STATES | PURCHASE |
| | \$1,555.73 | 0.167 | 0.167 | 100.000 | | | JOHN & MARY M. HOLASEK |
| 0022.09 | 11/02/1908 | 0.250 | 0.250 | 100.000 | 25-029-024-12 | HENNEPIN MN UNITED STATES | PURCHASE |
| | \$1,100.00 | 0.250 | 0.250 | 100.000 | | | ANDREW NELSON |
| 0022.10 | 01/20/1909 | 0.250 | 0.250 | 100.000 | 25-029-024-12 | HENNEPIN MN UNITED STATES | CONDEMNATION |
| | \$6,507.60 | 0.250 | 0.250 | 100.000 | | | ELVA WHITTIER |
| 0022.11 | 10/24/1908 | 0.500 | 0.500 | 100.000 | 25-029-024-12 | HENNEPIN MN UNITED STATES | CONDEMNATION |
| | \$9,292.97 | 0.500 | 0.500 | 100.000 | | | MICHAEL & JOHANNA COLLINS |
| 0022.12 | 07/08/1909 | 0.198 | 0.198 | 100.000 | 25-029-024-12 | HENNEPIN MN UNITED STATES | CONDEMNATION |
| | \$7,994.76 | 0.198 | 0.198 | 100.000 | | | MITCHELL D & SARAH S RHAME |
| 0022.13 | 07/14/1909 | 0.152 | 0.152 | 100.000 | 25-029-024-12 | HENNEPIN MN UNITED STATES | CONDEMNATION |
| | \$2,221.15 | 0.152 | 0.152 | 100.000 | | | ALBERT EUGENE & ETTA RHAME |
| 0022.14 | 07/08/1909 | 0.151 | 0.151 | 100.000 | 25-029-024-12 | HENNEPIN MN UNITED STATES | PURCHASE |
| | \$6,354.65 | 0.151 | 0.151 | 100.000 | | | WALTER S & EDITH M RHAME |

UNIVERSITY OF MINNESOTA
REAL ESTATE OFFICE
CURRENT LAND HOLDINGS BY CAMPUS
MINNEAPOLIS EAST BANK CAMPUS (MEB)

| Tract | Acquisition Date/ Cost | -----Surface / Mineral----- | | | Property ID Nbr | County/ State/ Country | How Acquired/ Previous Owner |
|---------|---------------------------|-----------------------------|-----------|-------------------------|--------------------|------------------------------|--|
| | | Current | Net Acres | Gross Acres--Ownership% | | | |
| 0022.15 | 06/11/1909 | 0.167 | 0.167 | 100.000 | 25-029-024-12 | HENNEPIN MN UNITED STATES | PURCHASE JAMES & ISABELLA HILL |
| | \$4,540.00 | 0.167 | 0.167 | 100.000 | | | |
| 0022.16 | 10/26/1908 | 0.166 | 0.166 | 100.000 | 25-029-024-12 | HENNEPIN MN UNITED STATES | PURCHASE IONE B.M. & MOSES D. TUNSTALL |
| | \$3,854.29 | 0.166 | 0.166 | 100.000 | | | |
| 0022.17 | 08/10/1909 | 0.028 | 0.028 | 100.000 | 25-029-024-12 | HENNEPIN MN UNITED STATES | CONDEMNATION GUST GUSTAFSON AND WIFE ANNA |
| | \$150.79 | 0.028 | 0.028 | 100.000 | | | |
| 0022.18 | 11/02/1908 | 0.069 | 0.069 | 100.000 | 25-029-024-12 | HENNEPIN MN UNITED STATES | PURCHASE JOHN GUSTAFSON |
| | \$2,737.46 | 0.069 | 0.069 | 100.000 | | | |
| 0022.19 | 08/30/1909 | 0.042 | 0.042 | 100.000 | 25-029-024-12 | HENNEPIN MN UNITED STATES | PURCHASE MARTHA GUSTAFSON ET.AL. |
| | \$2,081.46 | 0.042 | 0.042 | 100.000 | | | |
| 0022.20 | 11/02/1908 | 0.053 | 0.053 | 100.000 | 25-029-024-12 | HENNEPIN MN UNITED STATES | PURCHASE AMANDA & PETER HOGNESS |
| | \$3,282.49 | 0.053 | 0.053 | 100.000 | | | |
| 0022.21 | 09/29/1909 | 0.148 | 0.148 | 100.000 | 25-029-024-13 | HENNEPIN MN UNITED STATES | CONDEMNATION D.W. FAGAN |
| | \$6,000.00 | 0.148 | 0.148 | 100.000 | | | |
| 0022.22 | 05/19/1909 | 0.227 | 0.227 | 100.000 | 25-029-024-13 | HENNEPIN MN UNITED STATES | PURCHASE DAVID S. & SARAH A. IRWIN |
| | \$1,870.00 | 0.227 | 0.227 | 100.000 | | | |
| 0022.23 | 05/19/1909 | 0.125 | 0.125 | 100.000 | 25-029-024-13 | HENNEPIN MN UNITED STATES | CONDEMNATION SARAH A. & DAVID S. IRWIN |
| | \$5,530.00 | 0.125 | 0.125 | 100.000 | | | |
| 0022.24 | 05/19/1909 | 1.000 | 1.000 | 100.000 | 25-029-024-13 | HENNEPIN MN UNITED STATES | PURCHASE JOHN D. FAGAN |
| | \$14,070.00 | 1.000 | 1.000 | 100.000 | | | |
| 0022.25 | 05/10/1909 | 1.000 | 1.000 | 100.000 | 25-029-024-13 | HENNEPIN MN UNITED STATES | PURCHASE ORIC O. WHITED |
| | \$25,350.00 | 1.000 | 1.000 | 100.000 | | | |
| 0022.26 | 11/27/1909 | 0.500 | 0.500 | 100.000 | 25-029-024-13 | HENNEPIN MN UNITED STATES | PURCHASE EDWARD MALONEY |
| | \$8,688.66 | 0.500 | 0.500 | 100.000 | | | |
| 0022.27 | 01/01/1909 | 0.250 | 0.250 | 100.000 | 25-029-024-13 | HENNEPIN MN UNITED STATES | PURCHASE BRIDGET A. BURNS |
| | \$3,319.46 | 0.250 | 0.250 | 100.000 | | | |
| 0022.28 | 11/02/1908 | 0.250 | 0.250 | 100.000 | 25-029-024-13 | HENNEPIN MN UNITED STATES | CONDEMNATION JOHN GUSTAFSON |
| | \$3,569.93 | 0.250 | 0.250 | 100.000 | | | |

UNIVERSITY OF MINNESOTA
REAL ESTATE OFFICE
CURRENT LAND HOLDINGS BY CAMPUS
MINNEAPOLIS EAST BANK CAMPUS (MEB)

| Tract | Acquisition Date/ Cost | -----Surface / Mineral----- | | | Property ID Nbr | County/ State/ Country | How Acquired/ Previous Owner | |
|---------|---------------------------|-----------------------------|-----------|-------------------------|--------------------|------------------------------|---------------------------------|--------------------------------|
| | | Current | Net Acres | Gross Acres--Ownership% | | | | |
| 0022.29 | 08/19/1909 | | 0.250 | 0.250 | 100.000 | 25-029-024-13 | HENNEPIN | CONDEMNATION |
| | \$1,800.00 | | 0.250 | 0.250 | 100.000 | | MN UNITED STATES | EMMA PAIGE |
| 0023.01 | 04/02/1910 | | 0.064 | 0.064 | 100.000 | 25-029-024-12 | HENNEPIN | PURCHASE |
| | \$4,000.00 | | 0.064 | 0.064 | 100.000 | | MN UNITED STATES | GUSTAVE F. & BERTHA F. KRIESEL |
| 0023.02 | 12/31/1909 | | 0.062 | 0.062 | 100.000 | 25-029-024-12 | HENNEPIN | PURCHASE |
| | \$4,523.66 | | 0.062 | 0.062 | 100.000 | | MN UNITED STATES | ANNIE AND JOHN F. KRUSE |
| 0023.03 | 03/09/1910 | | 0.093 | 0.093 | 100.000 | 25-029-024-12 | HENNEPIN | PURCHASE |
| | \$4,500.00 | | 0.093 | 0.093 | 100.000 | | MN UNITED STATES | CONRAD W. & ANNIE M. PRESSLER |
| 0023.04 | 11/15/1909 | | 0.250 | 0.250 | 100.000 | 25-029-024-12 | HENNEPIN | PURCHASE |
| | \$7,400.00 | | 0.250 | 0.250 | 100.000 | | MN UNITED STATES | ALEXANDER M. & TENA A. LOYE |
| 0023.05 | 10/27/1909 | | 0.125 | 0.125 | 100.000 | 25-029-024-12 | HENNEPIN | PURCHASE |
| | \$4,200.00 | | 0.125 | 0.125 | 100.000 | | MN UNITED STATES | GOTTHILF & SOPHIA R. RAIHLE |
| 0023.06 | 11/11/1909 | | 0.125 | 0.125 | 100.000 | 25-029-024-12 | HENNEPIN | PURCHASE |
| | \$4,200.00 | | 0.125 | 0.125 | 100.000 | | MN UNITED STATES | MARY T. ELLIOTT |
| 0023.07 | 04/19/1910 | | 0.250 | 0.250 | 100.000 | 25-029-024-12 | HENNEPIN | PURCHASE |
| | \$5,515.84 | | 0.250 | 0.250 | 100.000 | | MN UNITED STATES | MARGARET M. DEVLIN |
| 0023.08 | 11/11/1909 | | 0.250 | 0.250 | 100.000 | 25-029-024-12 | HENNEPIN | PURCHASE |
| | \$9,953.00 | | 0.250 | 0.250 | 100.000 | | MN UNITED STATES | GEORGE P. LOYE |
| 0023.09 | 12/18/1909 | | 0.080 | 0.080 | 100.000 | 25-029-024-12 | HENNEPIN | PURCHASE |
| | \$2,640.93 | | 0.080 | 0.080 | 100.000 | | MN UNITED STATES | LEON F. LOEMANS |
| 0023.10 | 10/11/1910 | | 0.152 | 0.152 | 100.000 | 25-029-024-12 | HENNEPIN | PURCHASE |
| | \$4,500.00 | | 0.152 | 0.152 | 100.000 | | MN UNITED STATES | MARY LOEMANS |
| 0023.11 | 05/27/1910 | | 0.426 | 0.426 | 100.000 | 25-029-024-13 | HENNEPIN | CONDEMNATION |
| | \$27,000.00 | | 0.426 | 0.426 | 100.000 | | MN UNITED STATES | TRUELS AND CARRIE MADSEN |
| 0023.12 | 12/07/1909 | | 0.337 | 0.337 | 100.000 | 25-029-024-13 | HENNEPIN | PURCHASE |
| | \$12,231.73 | | 0.337 | 0.337 | 100.000 | | MN UNITED STATES | SARAH J. ADAIR |
| 0023.13 | 01/20/1910 | | 0.152 | 0.152 | 100.000 | 25-029-024-13 | HENNEPIN | PURCHASE |
| | \$5,700.00 | | 0.152 | 0.152 | 100.000 | | MN UNITED STATES | NORWOOD F. AND MARY J. WAY |

UNIVERSITY OF MINNESOTA
REAL ESTATE OFFICE
CURRENT LAND HOLDINGS BY CAMPUS
MINNEAPOLIS EAST BANK CAMPUS (MEB)

| Tract | Acquisition Date/ Cost | -----Surface / Mineral----- | | | Property ID Nbr | County/ State/ Country | How Acquired/ Previous Owner |
|---------|---------------------------|-----------------------------|-----------|-------------------------|--------------------|------------------------------|---------------------------------|
| | | Current | Net Acres | Gross Acres--Ownership% | | | |
| 0023.14 | 06/15/1910 | 0.284 | 0.284 | 100.000 | 25-029-024-13 | HENNEPIN MN UNITED STATES | PURCHASE |
| | \$8,000.00 | 0.284 | 0.284 | 100.000 | | | CATHERINE F. IRWIN |
| 0023.15 | 05/25/1910 | 0.091 | 0.091 | 100.000 | 25-029-024-13 | HENNEPIN MN UNITED STATES | PURCHASE |
| | \$5,310.19 | 0.091 | 0.091 | 100.000 | | | MARY A. AND RICHARD KYLE |
| 0023.16 | 05/25/1910 | 0.121 | 0.121 | 100.000 | 25-029-024-13 | HENNEPIN MN UNITED STATES | PURCHASE |
| | \$4,518.38 | 0.121 | 0.121 | 100.000 | | | RICHARD AND MARY A KYLE |
| 0023.17 | 11/06/1909 | 0.150 | 0.150 | 100.000 | 25-029-024-13 | HENNEPIN MN UNITED STATES | PURCHASE |
| | \$4,677.91 | 0.150 | 0.150 | 100.000 | | | JAMES AND SUSANNA EVERINGTON |
| 0023.18 | 12/31/1909 | 0.137 | 0.137 | 100.000 | 25-029-024-13 | HENNEPIN MN UNITED STATES | PURCHASE |
| | \$9,007.97 | 0.137 | 0.137 | 100.000 | | | JAMES & SUSANNA A EVERINGTON |
| 0023.19 | 01/20/1910 | 0.088 | 0.088 | 100.000 | 25-029-024-13 | HENNEPIN MN UNITED STATES | PURCHASE |
| | \$8,200.00 | 0.088 | 0.088 | 100.000 | | | ANNIE RYAN |
| 0023.20 | 05/25/1910 | 0.121 | 0.121 | 100.000 | 25-029-024-13 | HENNEPIN MN UNITED STATES | PURCHASE |
| | \$5,100.00 | 0.121 | 0.121 | 100.000 | | | FRANK J. AND MARIE E. PESEK |
| 0023.21 | 05/04/1910 | 0.106 | 0.106 | 100.000 | 25-029-024-13 | HENNEPIN MN UNITED STATES | PURCHASE |
| | \$4,900.00 | 0.106 | 0.106 | 100.000 | | | MARGARET D. MCCORD |
| 0023.22 | 12/29/1909 | 0.057 | 0.057 | 100.000 | 25-029-024-13 | HENNEPIN MN UNITED STATES | PURCHASE |
| | \$440.13 | 0.057 | 0.057 | 100.000 | | | ANTHONY AND MATTIE DAY ZELENY |
| 0023.23 | 11/06/1909 | 0.132 | 0.132 | 100.000 | 25-029-024-13 | HENNEPIN MN UNITED STATES | PURCHASE |
| | \$5,124.50 | 0.132 | 0.132 | 100.000 | | | FREDERICK & ELIZABETH BRINKMAN |
| 0023.24 | 12/27/1909 | 0.106 | 0.106 | 100.000 | 25-029-024-13 | HENNEPIN MN UNITED STATES | PURCHASE |
| | \$5,700.00 | 0.106 | 0.106 | 100.000 | | | ANTHONY AND MATTIE DAY ZELENY |
| 0023.25 | 02/10/1910 | 0.106 | 0.106 | 100.000 | 25-029-024-13 | HENNEPIN MN UNITED STATES | PURCHASE |
| | \$4,800.00 | 0.106 | 0.106 | 100.000 | | | JAMES AND WINIFRED MCDONALD |
| 0023.26 | 11/29/1909 | 0.119 | 0.119 | 100.000 | 25-029-024-13 | HENNEPIN MN UNITED STATES | PURCHASE |
| | \$6,249.59 | 0.119 | 0.119 | 100.000 | | | JESSIE D. AND J. M. DICKSON |
| 0023.27 | 10/28/1909 | 0.167 | 0.167 | 100.000 | 25-029-024-13 | HENNEPIN MN UNITED STATES | PURCHASE |
| | \$4,419.80 | 0.167 | 0.167 | 100.000 | | | JAMES & SUSANNA A. EVERINGTON |

UNIVERSITY OF MINNESOTA
REAL ESTATE OFFICE
CURRENT LAND HOLDINGS BY CAMPUS
MINNEAPOLIS EAST BANK CAMPUS (MEB)

| Tract | Acquisition Date/ Cost | -----Surface / Mineral----- | | | Property ID Nbr | County/ State/ Country | How Acquired/ Previous Owner |
|---------|---------------------------|-----------------------------|-------------|------------|--------------------|------------------------------|---------------------------------|
| | | Current Net Acres | Gross Acres | Ownership% | | | |
| 0023.28 | 10/28/1909 | 0.167 | 0.167 | 100.000 | 25-029-024-13 | HENNEPIN MN UNITED STATES | PURCHASE |
| | \$7,000.00 | 0.167 | 0.167 | 100.000 | | | SUSANNA A. & JAMES EVERINGTON |
| 0023.29 | 02/10/1910 | 0.250 | 0.250 | 100.000 | 25-029-024-13 | HENNEPIN MN UNITED STATES | PURCHASE |
| | \$10,155.61 | 0.250 | 0.250 | 100.000 | | | GRACE GRAY & AUGUSTUS B CHOATE |
| 0023.30 | 09/01/1909 | 0.155 | 0.155 | 100.000 | 25-029-024-13 | HENNEPIN MN UNITED STATES | PURCHASE |
| | \$1,947.00 | 0.155 | 0.155 | 100.000 | | | LORA A. & CHARLES B. CHENEY |
| 0023.31 | 03/18/1910 | 0.379 | 0.379 | 100.000 | 25-029-024-13 | HENNEPIN MN UNITED STATES | PURCHASE |
| | \$5,162.56 | 0.379 | 0.379 | 100.000 | | | ANNIE AND JOHN B. FLANNIGAN |
| 0023.32 | 01/28/1910 | 0.766 | 0.792 | 100.000 | 25-029-024-13 | HENNEPIN MN UNITED STATES | PURCHASE |
| | * \$6,557.16 | 0.766 | 0.792 | 100.000 | | | FELIX & CATHERINE TRAINOR |
| 0024.00 | 06/20/1908 | 0.001 | 0.001 | 100.000 | 25-029-024-13 | HENNEPIN MN UNITED STATES | PURCHASE |
| | \$1.00 | 0.001 | 0.001 | 100.000 | | | COOK STONE COMPANY |
| 0025.00 | 09/16/1913 | 0.250 | 0.250 | 100.000 | 25-029-024-12 | HENNEPIN MN UNITED STATES | PURCHASE |
| | \$1.00 | 0.250 | 0.250 | 100.000 | | | PILLSBURY, SNYDER, GALE, ET AL |
| 0026.00 | 05/16/1921 | 0.500 | 0.500 | 100.000 | 25-029-024-11 | HENNEPIN MN UNITED STATES | PURCHASE |
| | \$5,500.00 | 0.500 | 0.500 | 100.000 | | | HARRIET & MAURICE LONERGAN |
| 0027.00 | 06/06/1921 | 0.751 | 0.751 | 100.000 | 25-029-024-11 | HENNEPIN MN UNITED STATES | PURCHASE |
| | \$40,000.00 | 0.751 | 0.751 | 100.000 | | | ESTATE OF BETTY NELSON |
| 0028.00 | 05/19/1921 | 1.179 | 1.179 | 100.000 | 25-029-024-11 | HENNEPIN MN UNITED STATES | PURCHASE |
| | \$11,018.55 | 1.179 | 1.179 | 100.000 | | | ROSENIA HUNTER |
| 0029.00 | 01/01/1921 | 0.250 | 0.250 | 100.000 | 25-029-024-11 | HENNEPIN MN UNITED STATES | PURCHASE |
| | \$100.00 | 0.250 | 0.250 | 100.000 | | | CARRIE CHATFIELD & WILL SECOMBE |
| 0030.00 | 11/05/1921 | 0.804 | 0.804 | 100.000 | 25-029-024-11 | HENNEPIN MN UNITED STATES | PURCHASE |
| | \$100.00 | 0.804 | 0.804 | 100.000 | | | MARTHA B WEST ET AL |
| 0031.00 | 01/01/1921 | 0.174 | 0.174 | 100.000 | 25-029-024-21 | HENNEPIN MN UNITED STATES | PURCHASE |
| | \$100.00 | 0.174 | 0.174 | 100.000 | | | MRS. WESLEY C. SAWYER |
| 0032.00 | 06/06/1921 | 1.333 | 1.333 | 100.000 | 25-029-024-12 | HENNEPIN MN UNITED STATES | PURCHASE |
| | \$10.00 | 1.333 | 1.333 | 100.000 | | | GEORGE A. RHAME ET AL |

* Asterisk reflects original acquisition cost before deduction

UNIVERSITY OF MINNESOTA
REAL ESTATE OFFICE
CURRENT LAND HOLDINGS BY CAMPUS
MINNEAPOLIS EAST BANK CAMPUS (MEB)

| Tract | Acquisition Date/ Cost | -----Surface / Mineral----- | | | Property ID Nbr | County/ State/ Country | How Acquired/ Previous Owner | |
|---------|---------------------------|-----------------------------|-----------|-------------------------|--------------------|------------------------------|---------------------------------|--------------------------------|
| | | Current | Net Acres | Gross Acres--Ownership% | | | | |
| 0033.00 | 12/20/1921 | | 0.417 | 0.417 | 100.000 | 25-029-024-11 | HENNEPIN | PURCHASE |
| | \$50.00 | | 0.417 | 0.417 | 100.000 | | MN UNITED STATES | HARRIET BOYD |
| 0034.00 | 07/12/1921 | | 0.642 | 0.642 | 100.000 | 25-029-024-21 | HENNEPIN | PURCHASE |
| | \$100.00 | | 0.642 | 0.642 | 100.000 | | MN UNITED STATES | CHAROLETTE S. WINCHELL & HEIRS |
| 0035.00 | 01/24/1922 | | 0.073 | 0.073 | 100.000 | 25-029-024-11 | HENNEPIN | PURCHASE |
| | \$1.00 | | 0.073 | 0.073 | 100.000 | | MN UNITED STATES | JOHN C. AND MARY H. SWEET |
| 0036.00 | 08/20/1921 | | 0.129 | 0.129 | 100.000 | 25-029-024-11 | HENNEPIN | PURCHASE |
| | \$8,263.62 | | 0.129 | 0.129 | 100.000 | | MN UNITED STATES | ANDREW AND HUGO NELSON |
| 0037.00 | 11/02/1921 | | 0.400 | 0.400 | 100.000 | 24-029-024-43 | HENNEPIN | PURCHASE |
| | \$30,000.00 | | 0.400 | 0.400 | 100.000 | | MN UNITED STATES | JOSIAH H. CHASE JR. |
| 0038.00 | 11/02/1921 | | 0.400 | 0.400 | 100.000 | 24-029-024-43 | HENNEPIN | PURCHASE |
| | \$30,000.00 | | 0.400 | 0.400 | 100.000 | | MN UNITED STATES | JOSIAH H. CHASE JR. |
| 0039.00 | 10/10/1921 | | 0.357 | 0.357 | 100.000 | 24-029-024-43 | HENNEPIN | PURCHASE |
| | \$42,765.00 | | 0.357 | 0.357 | 100.000 | | MN UNITED STATES | PERINE BOOK COMPANY |
| 0040.00 | 10/10/1921 | | 0.001 | 0.001 | 100.000 | 24-029-024-43 | HENNEPIN | PURCHASE |
| | \$1.00 | | 0.001 | 0.001 | 100.000 | | MN UNITED STATES | PERINE BOOK COMPANY |
| 0041.00 | 10/10/1921 | | 0.001 | 0.001 | 100.000 | 24-029-024-43 | HENNEPIN | PURCHASE |
| | \$1.00 | | 0.001 | 0.001 | 100.000 | | MN UNITED STATES | PERINE BOOK STORE |
| 0042.00 | 10/12/1921 | | 0.073 | 0.073 | 100.000 | 24-029-024-43 | HENNEPIN | PURCHASE |
| | \$10.00 | | 0.073 | 0.073 | 100.000 | | MN UNITED STATES | AUGUSTA A. CONNOR |
| 0043.00 | 10/12/1921 | | 0.078 | 0.078 | 100.000 | 24-029-024-43 | HENNEPIN | PURCHASE |
| | \$14,965.00 | | 0.078 | 0.078 | 100.000 | | MN UNITED STATES | EDNA AND EARL R. MCCABE |
| 0044.00 | 07/07/1921 | | 0.100 | 0.100 | 100.000 | 24-029-024-43 | HENNEPIN | PURCHASE |
| | \$45,000.00 | | 0.100 | 0.100 | 100.000 | | MN UNITED STATES | SOUTHEAST MINNEAPOLIS BLDG. CO |
| 0045.00 | 02/20/1922 | | 0.097 | 0.097 | 100.000 | 25-029-024-11 | HENNEPIN | PURCHASE |
| | \$8,125.00 | | 0.097 | 0.097 | 100.000 | | MN UNITED STATES | JOSEPH A. AND MARIE DAVIDSON |
| 0046.00 | 02/20/1922 | | 0.083 | 0.083 | 100.000 | 25-029-024-11 | HENNEPIN | PURCHASE |
| | \$8,125.00 | | 0.083 | 0.083 | 100.000 | | MN UNITED STATES | GUSTAVUS H. HERMANN |

UNIVERSITY OF MINNESOTA
REAL ESTATE OFFICE
CURRENT LAND HOLDINGS BY CAMPUS
MINNEAPOLIS EAST BANK CAMPUS (MEB)

| Tract | Acquisition Date/ Cost | -----Surface / Mineral----- | | | Property ID Nbr | County/ State/ Country | How Acquired/ Previous Owner | |
|---------|---------------------------|-----------------------------|-----------|-------------------------|--------------------|------------------------------|---------------------------------|------------------------------|
| | | Current | Net Acres | Gross Acres--Ownership% | | | | |
| 0047.00 | 02/20/1922 | | 0.103 | 0.103 | 100.000 | 25-029-024-11 | HENNEPIN | PURCHASE |
| | \$8,125.00 | | 0.103 | 0.103 | 100.000 | | MN UNITED STATES | CALISTA A. RICHARDSON |
| 0048.00 | 03/15/1922 | | 0.084 | 0.084 | 100.000 | 25-029-024-11 | HENNEPIN | PURCHASE |
| | \$8,125.00 | | 0.084 | 0.084 | 100.000 | | MN UNITED STATES | MARY F. LEFFINGWELL |
| 0049.00 | 12/06/1922 | | 0.067 | 0.067 | 100.000 | 25-029-024-11 | HENNEPIN | PURCHASE |
| | \$7,500.00 | | 0.067 | 0.067 | 100.000 | | MN UNITED STATES | JOSEPH AND LADI OUELLETTE |
| 0050.00 | 07/01/1922 | | 2.000 | 2.000 | 100.000 | 25-029-024-11 | HENNEPIN | PURCHASE |
| | \$1.00 | | 2.000 | 2.000 | 100.000 | | MN UNITED STATES | NORTHWESTERN IMPROVEMENT CO. |
| 0052.00 | 12/06/1923 | | 0.468 | 0.468 | 100.000 | 25-029-024-11 | HENNEPIN | PURCHASE |
| | \$46,008.00 | | 0.468 | 0.468 | 100.000 | | MN UNITED STATES | ANDREW AND HUGO B. NELSON |
| 0053.00 | 05/05/1923 | | 0.181 | 0.181 | 100.000 | 24-029-024-43 | HENNEPIN | PURCHASE |
| | \$2,351.00 | | 0.181 | 0.181 | 100.000 | | MN UNITED STATES | BENGT ERICKSON |
| 0054.00 | 05/23/1923 | | 0.720 | 0.720 | 100.000 | 24-029-024-34 | HENNEPIN | LAND EXCHANGE |
| | \$40,000.00 | | 0.720 | 0.720 | 100.000 | | MN UNITED STATES | GREAT NORTHERN RAILWAY CO. |
| 0055.00 | 10/12/1923 | | 0.111 | 0.111 | 100.000 | 25-029-024-11 | HENNEPIN | PURCHASE |
| | \$15,000.00 | | 0.111 | 0.111 | 100.000 | | MN UNITED STATES | WILLIAM C. AND JANET WILSON |
| 0056.00 | 11/16/1923 | | 0.475 | 0.755 | 100.000 | 25-029-024-11 | HENNEPIN | PURCHASE |
| | * \$36,001.00 | | 0.475 | 0.755 | 100.000 | | MN UNITED STATES | JEANETTE F. DREW |
| 0057.00 | 09/10/1924 | | 1.250 | 1.250 | 100.000 | 25-029-024-11 | HENNEPIN | PURCHASE |
| | \$42,500.00 | | 1.250 | 1.250 | 100.000 | | MN UNITED STATES | BOARD OF EDUCATION OF MPLS. |
| 0058.00 | 07/01/1924 | | 11.650 | 11.650 | 100.000 | 25-029-024-12 | HENNEPIN | PURCHASE |
| | \$1.00 | | 11.650 | 11.650 | 100.000 | | MN UNITED STATES | NORTHERN PACIFIC RAILWAY CO. |
| 0059.00 | 07/01/1924 | | 3.500 | 3.500 | 100.000 | 25-029-024-12 | HENNEPIN | PURCHASE |
| | \$1.00 | | 3.500 | 3.500 | 100.000 | | MN UNITED STATES | NORTHERN PACIFIC RAILWAY CO. |
| 0061.00 | 08/06/1924 | | 0.250 | 0.250 | 100.000 | 25-029-024-11 | HENNEPIN | PURCHASE |
| | \$11,500.00 | | 0.250 | 0.250 | 100.000 | | MN UNITED STATES | LILLIAN M. DEVLIN |
| 0062.00 | 12/05/1924 | | 0.113 | 0.113 | 100.000 | 30-029-023-22 | HENNEPIN | PURCHASE |
| | \$6,500.00 | | 0.113 | 0.113 | 100.000 | | MN UNITED STATES | GEORGE H. & JESSIE GRIFFITH |

* Asterisk reflects original acquisition cost before deduction

UNIVERSITY OF MINNESOTA
REAL ESTATE OFFICE
CURRENT LAND HOLDINGS BY CAMPUS
MINNEAPOLIS EAST BANK CAMPUS (MEB)

| Tract | Acquisition Date/ Cost | -----Surface / Mineral----- | | | Property ID Nbr | County/ State/ Country | How Acquired/ Previous Owner |
|---------|---------------------------|-----------------------------|-----------|-------------------------|--------------------|------------------------------|---------------------------------|
| | | Current | Net Acres | Gross Acres--Ownership% | | | |
| 0063.00 | 12/03/1924 | 0.099 | 0.099 | 100.000 | 30-029-023-22 | HENNEPIN MN UNITED STATES | PURCHASE |
| | \$5,400.00 | 0.099 | 0.099 | 100.000 | | | LOUISE SPRUNG |
| 0064.00 | 06/10/1925 | 0.120 | 0.120 | 100.000 | 25-029-024-11 | HENNEPIN MN UNITED STATES | PURCHASE |
| | \$10,203.07 | 0.120 | 0.120 | 100.000 | | | U. S. GRANT GERARD |
| 0065.00 | 06/10/1925 | 0.060 | 0.060 | 100.000 | 25-029-024-11 | HENNEPIN MN UNITED STATES | PURCHASE |
| | \$7,500.00 | 0.060 | 0.060 | 100.000 | | | U. S. GRANT GERARD |
| 0066.00 | 07/18/1925 | 0.100 | 0.100 | 100.000 | 25-029-024-11 | HENNEPIN MN UNITED STATES | PURCHASE |
| | \$10,500.00 | 0.100 | 0.100 | 100.000 | | | LILLIAN M. DEVLIN |
| 0067.01 | 04/07/1925 | 0.145 | 0.145 | 100.000 | 24-029-024-24 | HENNEPIN MN UNITED STATES | PURCHASE |
| | \$1.00 | 0.145 | 0.145 | 100.000 | | | GREAT NORTHERN RAILWAY CO. |
| 0067.02 | 08/29/1924 | 0.073 | 0.073 | 100.000 | 24-029-024-34 | HENNEPIN MN UNITED STATES | PURCHASE |
| | \$1.00 | 0.073 | 0.073 | 100.000 | | | GREAT NORTHERN RAILWAY CO. |
| 0068.00 | 07/22/1925 | 0.160 | 0.160 | 100.000 | 30-029-023-22 | HENNEPIN MN UNITED STATES | PURCHASE |
| | \$10,000.00 | 0.160 | 0.160 | 100.000 | | | JOSIAH H. AND ESTHER H. CHASE |
| 0069.00 | 07/02/1925 | 0.130 | 0.130 | 100.000 | 25-029-024-11 | HENNEPIN MN UNITED STATES | PURCHASE |
| | \$15,650.00 | 0.130 | 0.130 | 100.000 | | | J. M. BOSTWICK SR. |
| 0070.00 | 06/25/1926 | 0.120 | 0.120 | 100.000 | 25-029-024-11 | HENNEPIN MN UNITED STATES | PURCHASE |
| | \$5,623.77 | 0.120 | 0.120 | 100.000 | | | ELLEN LANGE |
| 0071.00 | 07/25/1925 | 0.120 | 0.120 | 100.000 | 25-029-024-11 | HENNEPIN MN UNITED STATES | PURCHASE |
| | \$6,000.00 | 0.120 | 0.120 | 100.000 | | | DOROTHEA P. SWANBERG |
| 0072.00 | 08/06/1925 | 0.130 | 0.130 | 100.000 | 25-029-024-11 | HENNEPIN MN UNITED STATES | PURCHASE |
| | \$12,500.00 | 0.130 | 0.130 | 100.000 | | | ANNA LINDGREN |
| 0073.00 | 11/02/1925 | 0.810 | 0.810 | 100.000 | 25-029-024-11 | HENNEPIN MN UNITED STATES | PURCHASE |
| | \$30,752.60 | 0.810 | 0.810 | 100.000 | | | ALPHA RHO CHI ASSOCIATION |
| 0074.00 | 11/10/1925 | 0.160 | 0.160 | 100.000 | 25-029-024-11 | HENNEPIN MN UNITED STATES | PURCHASE |
| | \$2,725.00 | 0.160 | 0.160 | 100.000 | | | FRED E. AND MARY CASE BARNEY |
| 0075.00 | 11/24/1926 | 0.001 | 0.001 | 100.000 | 25-029-024-11 | HENNEPIN MN UNITED STATES | PURCHASE |
| | \$131.23 | 0.001 | 0.001 | 100.000 | | | ABBIE E. REED |

UNIVERSITY OF MINNESOTA
REAL ESTATE OFFICE
CURRENT LAND HOLDINGS BY CAMPUS
MINNEAPOLIS EAST BANK CAMPUS (MEB)

| Tract | Acquisition Date/ Cost | -----Surface / Mineral----- | | | Property ID Nbr | County/ State/ Country | How Acquired/ Previous Owner |
|---------|---------------------------|-----------------------------|-------------|------------|--------------------|------------------------------|---------------------------------|
| | | Current Net Acres | Gross Acres | Ownership% | | | |
| 0076.00 | 11/02/1925 | 0.001 | 0.001 | 100.000 | 25-029-024-11 | HENNEPIN MN UNITED STATES | PURCHASE |
| | \$16,500.00 | 0.001 | 0.001 | 100.000 | | | SIGMA PHI EPSILON |
| 0077.00 | 12/30/1925 | 0.080 | 0.080 | 100.000 | 24-029-024-44 | HENNEPIN MN UNITED STATES | PURCHASE |
| | \$11,800.00 | 0.080 | 0.080 | 100.000 | | | ALFRED H. AND HELMA HANSEN |
| 0078.00 | 01/02/1926 | 0.200 | 0.200 | 100.000 | 24-029-024-44 | HENNEPIN MN UNITED STATES | PURCHASE |
| | \$11,000.00 | 0.200 | 0.200 | 100.000 | | | ERNEST A. & MINNIE V. JOHNSTON |
| 0079.00 | 01/25/1926 | 0.110 | 0.110 | 100.000 | 24-029-024-44 | HENNEPIN MN UNITED STATES | PURCHASE |
| | \$3,150.00 | 0.110 | 0.110 | 100.000 | | | JAMES G. REID |
| 0080.00 | 02/20/1926 | 0.200 | 0.200 | 100.000 | 24-029-024-44 | HENNEPIN MN UNITED STATES | PURCHASE |
| | \$7,150.00 | 0.200 | 0.200 | 100.000 | | | LIZZIE A. & EPHRAIM S. CARRIS |
| 0081.00 | 02/03/1926 | 0.170 | 0.170 | 100.000 | 24-029-024-44 | HENNEPIN MN UNITED STATES | PURCHASE |
| | \$7,000.00 | 0.170 | 0.170 | 100.000 | | | HERBERT W. AND JESSIE M. LEE |
| 0082.00 | 03/10/1926 | 0.060 | 0.060 | 100.000 | 24-029-024-43 | HENNEPIN MN UNITED STATES | PURCHASE |
| | \$2,350.00 | 0.060 | 0.060 | 100.000 | | | WALTER, SELMA & GODFRIED HOLT |
| 0083.00 | 02/17/1926 | 0.284 | 0.284 | 100.000 | 24-029-024-44 | HENNEPIN MN UNITED STATES | PURCHASE |
| | \$15,000.00 | 0.284 | 0.284 | 100.000 | | | STELLA S. SMITH |
| 0084.00 | 06/10/1926 | 0.202 | 0.202 | 100.000 | 25-029-024-11 | HENNEPIN MN UNITED STATES | PURCHASE |
| | \$9,558.00 | 0.202 | 0.202 | 100.000 | | | NOAH E. AND ANNA LEWIS |
| 0085.00 | 06/14/1926 | 0.110 | 0.110 | 100.000 | 25-029-024-11 | HENNEPIN MN UNITED STATES | PURCHASE |
| | \$13,500.00 | 0.110 | 0.110 | 100.000 | | | STANDARD OIL CO. OF INDIANA |
| 0086.00 | 06/18/1926 | 0.154 | 0.154 | 100.000 | 25-029-024-11 | HENNEPIN MN UNITED STATES | PURCHASE |
| | \$20,520.00 | 0.154 | 0.154 | 100.000 | | | JOSEPH AND LADI OUELLETTE |
| 0087.00 | 06/18/1926 | 0.202 | 0.202 | 100.000 | 24-029-024-44 | HENNEPIN MN UNITED STATES | PURCHASE |
| | \$6,370.88 | 0.202 | 0.202 | 100.000 | | | HENRY AND FRIEDA H. GAUSE |
| 0088.00 | 03/01/1926 | 0.006 | 0.006 | 100.000 | 24-029-024-44 | HENNEPIN MN UNITED STATES | PURCHASE |
| | \$10.00 | 0.006 | 0.006 | 100.000 | | | HENRY F. & ALMA A. SILLOWAY |
| 0089.00 | 07/13/1926 | 0.354 | 0.354 | 100.000 | 25-029-024-11 | HENNEPIN MN UNITED STATES | PURCHASE |
| | \$10,969.20 | 0.354 | 0.354 | 100.000 | | | JAMES BRADY AND KATE BRADY |

UNIVERSITY OF MINNESOTA
REAL ESTATE OFFICE
CURRENT LAND HOLDINGS BY CAMPUS
MINNEAPOLIS EAST BANK CAMPUS (MEB)

| Tract | Acquisition Date/ Cost | -----Surface / Mineral----- | | | Property ID Nbr | County/ State/ Country | How Acquired/ Previous Owner |
|---------|---------------------------|-----------------------------|-------------|------------|--------------------|------------------------------|---------------------------------|
| | | Current Net Acres | Gross Acres | Ownership% | | | |
| 0090.00 | 08/13/1926 | 0.080 | 0.080 | 100.000 | 25-029-024-11 | HENNEPIN MN UNITED STATES | PURCHASE |
| | \$5,531.30 | 0.080 | 0.080 | 100.000 | | | LILLIAN M. DOWD |
| 0091.00 | 12/30/1926 | 0.250 | 0.250 | 100.000 | 25-029-024-11 | HENNEPIN MN UNITED STATES | PURCHASE |
| | \$6,951.07 | 0.250 | 0.250 | 100.000 | | | DANIEL W. FAGAN AND MARY FAGAN |
| 0092.00 | 03/08/1926 | 0.104 | 0.104 | 100.000 | 25-029-024-11 | HENNEPIN MN UNITED STATES | PURCHASE |
| | \$6,104.00 | 0.104 | 0.104 | 100.000 | | | JOHN H. & ELLEN SHAUGHNESSY |
| 0093.00 | 03/30/1927 | 0.046 | 0.046 | 100.000 | 25-029-024-11 | HENNEPIN MN UNITED STATES | PURCHASE |
| | \$5,561.51 | 0.046 | 0.046 | 100.000 | | | ARCHIBALD & LILLIAN MCDONELL |
| 0094.00 | 10/13/1927 | 0.367 | 0.367 | 100.000 | 25-029-024-14 | HENNEPIN MN UNITED STATES | PURCHASE |
| | \$22,750.00 | 0.367 | 0.367 | 100.000 | | | MARY T. SCRIVER |
| 0095.00 | 11/26/1927 | 0.265 | 0.265 | 100.000 | 25-029-024-14 | HENNEPIN MN UNITED STATES | PURCHASE |
| | \$20,000.00 | 0.265 | 0.265 | 100.000 | | | FREDERICK W. & JEAN W. WITTICH |
| 0096.00 | 12/06/1927 | 0.095 | 0.095 | 100.000 | 25-029-024-14 | HENNEPIN MN UNITED STATES | PURCHASE |
| | \$15,000.00 | 0.095 | 0.095 | 100.000 | | | FRANK AND EMELIA NELSON |
| 0097.00 | 11/28/1927 | 0.250 | 0.250 | 100.000 | 25-029-024-14 | HENNEPIN MN UNITED STATES | PURCHASE |
| | \$20,000.00 | 0.250 | 0.250 | 100.000 | | | IDA S. AND C.J. SWENDSEN |
| 0098.00 | 12/27/1927 | 0.367 | 0.367 | 100.000 | 25-029-024-14 | HENNEPIN MN UNITED STATES | PURCHASE |
| | \$22,500.00 | 0.367 | 0.367 | 100.000 | | | ANTHONY AND MATTIE DAY ZELENY |
| 0099.00 | 06/14/1928 | 0.100 | 0.100 | 100.000 | 25-029-024-11 | HENNEPIN MN UNITED STATES | PURCHASE |
| | \$6,000.00 | 0.100 | 0.100 | 100.000 | | | SAMUEL T. HARVEN |
| 0100.00 | 09/13/1928 | 0.905 | 0.905 | 100.000 | 25-029-024-14 | HENNEPIN MN UNITED STATES | PURCHASE |
| | \$50,000.00 | 0.905 | 0.905 | 100.000 | | | GEORGE P. GOULD |
| 0101.00 | 01/01/1930 | 0.492 | 0.492 | 100.000 | 24-029-024-43 | HENNEPIN MN UNITED STATES | PURCHASE |
| | \$3,000.00 | 0.492 | 0.492 | 100.000 | | | ST. ANTHONY HOLDING COMPANY |
| 0102.00 | 05/26/1930 | 0.278 | 0.278 | 100.000 | 24-029-024-44 | HENNEPIN MN UNITED STATES | PURCHASE |
| | \$12,000.00 | 0.278 | 0.278 | 100.000 | | | LOUIS AND IDA G. ANDERSCH |
| 0103.00 | 05/26/1930 | 0.106 | 0.106 | 100.000 | 24-029-024-44 | HENNEPIN MN UNITED STATES | PURCHASE |
| | \$6,500.00 | 0.106 | 0.106 | 100.000 | | | BLAINE B. & MARGARET F. BATES |

UNIVERSITY OF MINNESOTA
REAL ESTATE OFFICE
CURRENT LAND HOLDINGS BY CAMPUS
MINNEAPOLIS EAST BANK CAMPUS (MEB)

| Tract | Acquisition Date/ Cost | -----Surface / Mineral----- | | | Property ID Nbr | County/ State/ Country | How Acquired/ Previous Owner | |
|---------|---------------------------|-----------------------------|-----------|-------------------------|--------------------|------------------------------|---------------------------------|--------------------------------|
| | | Current | Net Acres | Gross Acres--Ownership% | | | | |
| 0104.00 | 05/23/1930 | | 0.070 | 0.070 | 100.000 | 24-029-024-44 | HENNEPIN | PURCHASE |
| | \$4,250.00 | | 0.070 | 0.070 | 100.000 | | MN UNITED STATES | JENNIE M. BATES |
| 0105.00 | 05/23/1930 | | 0.231 | 0.231 | 100.000 | 24-029-024-43 | HENNEPIN | PURCHASE |
| | \$9,000.00 | | 0.231 | 0.231 | 100.000 | | MN UNITED STATES | VERN AND I. B. GRASS |
| 0106.00 | 05/26/1930 | | 0.163 | 0.163 | 100.000 | 24-029-024-43 | HENNEPIN | PURCHASE |
| | \$9,500.00 | | 0.163 | 0.163 | 100.000 | | MN UNITED STATES | LESLIE C. AND ADLA C. LANE |
| 0107.00 | 05/26/1930 | | 0.125 | 0.125 | 100.000 | 24-029-024-43 | HENNEPIN | PURCHASE |
| | \$8,400.00 | | 0.125 | 0.125 | 100.000 | | MN UNITED STATES | ORVILLE T. AND LUELLA LAWSON |
| 0108.00 | 05/26/1930 | | 0.106 | 0.106 | 100.000 | 24-029-024-43 | HENNEPIN | PURCHASE |
| | \$2,700.00 | | 0.106 | 0.106 | 100.000 | | MN UNITED STATES | ALBERT AND LAURA S. MCCLINTOCK |
| 0109.00 | 05/26/1930 | | 0.197 | 0.197 | 100.000 | 24-029-024-42 | HENNEPIN | PURCHASE |
| | \$5,250.00 | | 0.197 | 0.197 | 100.000 | | MN UNITED STATES | T. JOSEPH & JESSIE PEARL OLSEN |
| 0110.00 | 05/26/1930 | | 0.139 | 0.139 | 100.000 | 24-029-024-44 | HENNEPIN | PURCHASE |
| | \$6,750.00 | | 0.139 | 0.139 | 100.000 | | MN UNITED STATES | GEORGE N. & GERTRUDE E RUHBERG |
| 0111.00 | 05/26/1930 | | 0.083 | 0.083 | 100.000 | 24-029-024-44 | HENNEPIN | PURCHASE |
| | \$9,200.00 | | 0.083 | 0.083 | 100.000 | | MN UNITED STATES | HATTIE M. MABON & THOM K.SETRE |
| 0112.00 | 05/26/1930 | | 0.125 | 0.125 | 100.000 | 24-029-024-43 | HENNEPIN | PURCHASE |
| | \$5,000.00 | | 0.125 | 0.125 | 100.000 | | MN UNITED STATES | FRANK H. & GRACE J. WACKERMAN |
| 0113.00 | 05/26/1930 | | 0.125 | 0.125 | 100.000 | 24-029-024-44 | HENNEPIN | PURCHASE |
| | \$10,200.00 | | 0.125 | 0.125 | 100.000 | | MN UNITED STATES | K. G. AND LILLIAN KNUTSON |
| 0115.00 | 03/05/1930 | | 0.250 | 0.250 | 100.000 | 25-029-024-14 | HENNEPIN | PURCHASE |
| | \$20,000.00 | | 0.250 | 0.250 | 100.000 | | MN UNITED STATES | WINCHELL HEIRS |
| 0116.00 | 10/23/1930 | | 0.189 | 0.189 | 100.000 | 25-029-024-14 | HENNEPIN | PURCHASE |
| | \$23,500.00 | | 0.189 | 0.189 | 100.000 | | MN UNITED STATES | ELIZABETH AND THOMAS MCGILL |
| 0117.00 | 01/09/1931 | | 0.271 | 0.271 | 100.000 | 25-029-024-11 | HENNEPIN | PURCHASE |
| | \$7,000.00 | | 0.271 | 0.271 | 100.000 | | MN UNITED STATES | JEANETTE L. WARE |
| 0118.00 | 06/15/1931 | | 0.061 | 0.061 | 100.000 | 25-029-024-14 | HENNEPIN | PURCHASE |
| | \$5,500.00 | | 0.061 | 0.061 | 100.000 | | MN UNITED STATES | ALFRED ANDERSON |

UNIVERSITY OF MINNESOTA
REAL ESTATE OFFICE
CURRENT LAND HOLDINGS BY CAMPUS
MINNEAPOLIS EAST BANK CAMPUS (MEB)

| Tract | Acquisition Date/ Cost | -----Surface / Mineral----- | | | Property ID Nbr | County/ State/ Country | How Acquired/ Previous Owner |
|---------|---------------------------|-----------------------------|-------------|------------|--------------------|------------------------------|---|
| | | Current Net Acres | Gross Acres | Ownership% | | | |
| 0119.00 | 01/27/1932 | 0.341 | 0.341 | 100.000 | 25-029-024-14 | HENNEPIN MN UNITED STATES | PURCHASE ALPHA KAPPA KAPPA |
| | \$27,000.00 | 0.341 | 0.341 | 100.000 | | | |
| 0120.02 | 02/09/1932 | 0.052 | 0.052 | 100.000 | 24-029-024-43 | HENNEPIN MN UNITED STATES | LAND EXCHANGE NORTHERN PACIFIC RAILWAY CO. |
| | \$500.00 | 0.052 | 0.052 | 100.000 | | | |
| 0121.00 | 12/20/1934 | 0.064 | 0.064 | 100.000 | 24-029-024-43 | HENNEPIN MN UNITED STATES | PURCHASE YOUNG MEN'S CHRISTIAN ASSOC. |
| | \$8,352.00 | 0.064 | 0.064 | 100.000 | | | |
| 0122.00 | 07/25/1934 | 0.124 | 0.124 | 100.000 | 25-029-024-11 | HENNEPIN MN UNITED STATES | PURCHASE JOHN A. AND NETTIE G. YOUNGREN |
| | \$6,500.00 | 0.124 | 0.124 | 100.000 | | | |
| 0123.00 | 08/08/1934 | 0.121 | 0.121 | 100.000 | 25-029-024-11 | HENNEPIN MN UNITED STATES | PURCHASE BERNICE C. GAINES |
| | \$4,500.00 | 0.121 | 0.121 | 100.000 | | | |
| 0124.00 | 08/30/1933 | 0.061 | 0.061 | 100.000 | 25-029-024-14 | HENNEPIN MN UNITED STATES | PURCHASE BENJAMIN A. & ELIZABETH PRATT |
| | \$5,000.00 | 0.061 | 0.061 | 100.000 | | | |
| 0125.00 | 10/24/1935 | 0.133 | 0.133 | 100.000 | 25-029-024-11 | HENNEPIN MN UNITED STATES | PURCHASE MARY HOLASEK & MARY Z. LANDON |
| | \$4,750.00 | 0.133 | 0.133 | 100.000 | | | |
| 0126.00 | 01/29/1936 | 0.136 | 0.136 | 100.000 | 24-029-024-44 | HENNEPIN MN UNITED STATES | PURCHASE JULIA A. O'HEARN |
| | \$2,350.00 | 0.136 | 0.136 | 100.000 | | | |
| 0127.00 | 02/18/1936 | 0.125 | 0.125 | 100.000 | 24-029-024-44 | HENNEPIN MN UNITED STATES | PURCHASE WILLIAM F. GASPAR |
| | \$4,450.00 | 0.125 | 0.125 | 100.000 | | | |
| 0128.00 | 02/18/1936 | 0.102 | 0.102 | 100.000 | 24-029-024-44 | HENNEPIN MN UNITED STATES | PURCHASE WILLIAM F. GASPAR |
| | \$4,900.00 | 0.102 | 0.102 | 100.000 | | | |
| 0129.00 | 02/18/1936 | 0.136 | 0.136 | 100.000 | 24-029-024-44 | HENNEPIN MN UNITED STATES | PURCHASE NELLIE M. CHESROWN |
| | \$6,300.00 | 0.136 | 0.136 | 100.000 | | | |
| 0130.00 | 02/18/1936 | 0.062 | 0.062 | 100.000 | 24-029-024-44 | HENNEPIN MN UNITED STATES | PURCHASE CARL ANTON & MARY A. PETERSEN |
| | \$3,500.00 | 0.062 | 0.062 | 100.000 | | | |
| 0131.00 | 03/09/1936 | 0.064 | 0.064 | 100.000 | 24-029-024-44 | HENNEPIN MN UNITED STATES | PURCHASE ANNA BRECHT ESTATE |
| | \$2,800.00 | 0.064 | 0.064 | 100.000 | | | |
| 0132.00 | 03/20/1936 | 0.125 | 0.125 | 100.000 | 24-029-024-44 | HENNEPIN MN UNITED STATES | PURCHASE AKULINA SHISHUK |
| | \$3,550.00 | 0.125 | 0.125 | 100.000 | | | |

UNIVERSITY OF MINNESOTA
REAL ESTATE OFFICE
CURRENT LAND HOLDINGS BY CAMPUS
MINNEAPOLIS EAST BANK CAMPUS (MEB)

| Tract | Acquisition Date/ Cost | -----Surface / Mineral----- | | | Property ID Nbr | County/ State/ Country | How Acquired/ Previous Owner |
|---------|---------------------------|-----------------------------|-----------|-------------------------|--------------------|------------------------------|---------------------------------|
| | | Current | Net Acres | Gross Acres--Ownership% | | | |
| 0133.00 | 03/20/1936 | 0.125 | 0.125 | 100.000 | 24-029-024-44 | HENNEPIN MN UNITED STATES | PURCHASE |
| | \$4,800.00 | 0.125 | 0.125 | 100.000 | | | AKULINA SHISHUK ET AL |
| 0134.00 | 02/18/1936 | 0.061 | 0.061 | 100.000 | 24-029-024-44 | HENNEPIN MN UNITED STATES | PURCHASE |
| | \$6,000.00 | 0.061 | 0.061 | 100.000 | | | JOHN H. AND JULIA KEELER |
| 0135.00 | 02/18/1936 | 0.189 | 0.189 | 100.000 | 24-029-024-44 | HENNEPIN MN UNITED STATES | PURCHASE |
| | \$8,900.00 | 0.189 | 0.189 | 100.000 | | | LETHA & CHARLES MCCLINTOCK |
| 0136.00 | 02/18/1936 | 0.086 | 0.086 | 100.000 | 24-029-024-44 | HENNEPIN MN UNITED STATES | PURCHASE |
| | \$6,000.00 | 0.086 | 0.086 | 100.000 | | | BROWNIE & WILLIAM C WILSON JR. |
| 0137.00 | 02/24/1936 | 0.057 | 0.057 | 100.000 | 24-029-024-44 | HENNEPIN MN UNITED STATES | PURCHASE |
| | \$3,000.00 | 0.057 | 0.057 | 100.000 | | | MARY A. DICKEY |
| 0138.00 | 02/24/1936 | 0.130 | 0.130 | 100.000 | 24-029-024-44 | HENNEPIN MN UNITED STATES | PURCHASE |
| | \$3,350.00 | 0.130 | 0.130 | 100.000 | | | MARY A. DICKEY |
| 0139.00 | 02/24/1936 | 0.140 | 0.140 | 100.000 | 24-029-024-44 | HENNEPIN MN UNITED STATES | PURCHASE |
| | \$3,000.00 | 0.140 | 0.140 | 100.000 | | | IRENE ARMSTRONG |
| 0140.00 | 02/24/1936 | 0.062 | 0.062 | 100.000 | 24-029-024-44 | HENNEPIN MN UNITED STATES | PURCHASE |
| | \$4,875.00 | 0.062 | 0.062 | 100.000 | | | SARA H. OMEN |
| 0141.00 | 02/24/1936 | 0.064 | 0.064 | 100.000 | 24-029-024-44 | HENNEPIN MN UNITED STATES | PURCHASE |
| | \$5,850.00 | 0.064 | 0.064 | 100.000 | | | AGATHA BJORND AHL |
| 0142.00 | 02/24/1936 | 0.159 | 0.159 | 100.000 | 24-029-024-44 | HENNEPIN MN UNITED STATES | PURCHASE |
| | \$5,250.00 | 0.159 | 0.159 | 100.000 | | | SOPHIE GARDON |
| 0143.00 | 03/02/1936 | 0.198 | 0.198 | 100.000 | 24-029-024-44 | HENNEPIN MN UNITED STATES | PURCHASE |
| | \$20,750.00 | 0.198 | 0.198 | 100.000 | | | WILLIAM C. WILSON SR & JR ETAL |
| 0144.00 | 03/04/1936 | 0.110 | 0.110 | 100.000 | 24-029-024-44 | HENNEPIN MN UNITED STATES | PURCHASE |
| | \$2,900.00 | 0.110 | 0.110 | 100.000 | | | C. C. SWAIN, ET. AL. |
| 0145.00 | 03/04/1936 | 0.152 | 0.152 | 100.000 | 24-029-024-44 | HENNEPIN MN UNITED STATES | PURCHASE |
| | \$6,200.00 | 0.152 | 0.152 | 100.000 | | | MERLAND D. TOLLEFSON |
| 0146.00 | 03/04/1936 | 0.216 | 0.216 | 100.000 | 24-029-024-44 | HENNEPIN MN UNITED STATES | PURCHASE |
| | \$6,300.00 | 0.216 | 0.216 | 100.000 | | | BERTHA FEUERHAK |

UNIVERSITY OF MINNESOTA
REAL ESTATE OFFICE
CURRENT LAND HOLDINGS BY CAMPUS
MINNEAPOLIS EAST BANK CAMPUS (MEB)

| Tract | Acquisition Date/ Cost | -----Surface / Mineral----- | | | Property ID Nbr | County/ State/ Country | How Acquired/ Previous Owner | |
|---------|---------------------------|-----------------------------|-----------|-------------------------|--------------------|------------------------------|---------------------------------|--------------------------------|
| | | Current | Net Acres | Gross Acres--Ownership% | | | | |
| 0147.00 | 06/20/1936 | | 0.075 | 0.075 | 100.000 | 25-029-024-11 | HENNEPIN | PURCHASE |
| | \$4,750.00 | | 0.075 | 0.075 | 100.000 | | MN UNITED STATES | WILLIAM O. & EMILY R. LUND |
| 0148.00 | 09/08/1936 | | 0.093 | 0.093 | 100.000 | 25-029-024-11 | HENNEPIN | PURCHASE |
| | \$6,300.00 | | 0.093 | 0.093 | 100.000 | | MN UNITED STATES | CHRIS AND TILLIE C. LARSON |
| 0149.00 | 09/11/1936 | | 0.123 | 0.123 | 100.000 | 25-029-024-11 | HENNEPIN | PURCHASE |
| | \$5,525.00 | | 0.123 | 0.123 | 100.000 | | MN UNITED STATES | CORA B. HARRIS |
| 0150.00 | 05/05/1938 | | 0.116 | 0.116 | 100.000 | 24-029-024-44 | HENNEPIN | PURCHASE |
| | \$4,425.00 | | 0.116 | 0.116 | 100.000 | | MN UNITED STATES | LUDVIK AND MATILDA MINARCK |
| 0151.00 | 05/24/1938 | | 0.417 | 0.417 | 100.000 | 24-029-024-44 | HENNEPIN | PURCHASE |
| | \$12,000.00 | | 0.417 | 0.417 | 100.000 | | MN UNITED STATES | ESTATE OF DAVID L. HILLER |
| 0152.00 | 05/24/1938 | | 0.001 | 0.001 | 100.000 | 24-029-024-44 | HENNEPIN | PURCHASE |
| | \$1.00 | | 0.001 | 0.001 | 100.000 | | MN UNITED STATES | ESTATE OF DAVID L. HILLER |
| 0153.00 | 05/10/1938 | | 0.141 | 0.141 | 100.000 | 24-029-024-44 | HENNEPIN | PURCHASE |
| | \$1,800.00 | | 0.141 | 0.141 | 100.000 | | MN UNITED STATES | CURTIS COMPANIES, INCORPORATED |
| 0154.00 | 05/11/1938 | | 0.131 | 0.131 | 100.000 | 24-029-024-44 | HENNEPIN | PURCHASE |
| | \$4,750.00 | | 0.131 | 0.131 | 100.000 | | MN UNITED STATES | LEAHY, SWAIM, CHAMBERS, ET.AL. |
| 0155.00 | 05/10/1938 | | 0.121 | 0.121 | 100.000 | 24-029-024-44 | HENNEPIN | PURCHASE |
| | \$7,500.00 | | 0.121 | 0.121 | 100.000 | | MN UNITED STATES | ANDREW J. AND LYDIA L. LUND |
| 0156.00 | 05/10/1938 | | 0.128 | 0.128 | 100.000 | 24-029-024-44 | HENNEPIN | PURCHASE |
| | \$5,300.00 | | 0.128 | 0.128 | 100.000 | | MN UNITED STATES | AUGUST P. & MAY W. HOWELL |
| 0157.00 | 06/14/1938 | | 0.038 | 0.038 | 100.000 | 24-029-024-44 | HENNEPIN | PURCHASE |
| | \$3,850.00 | | 0.038 | 0.038 | 100.000 | | MN UNITED STATES | ANNA, CLARENCE & IRENE SEIBERT |
| 0158.00 | 05/05/1938 | | 0.109 | 0.109 | 100.000 | 24-029-024-44 | HENNEPIN | PURCHASE |
| | \$7,600.00 | | 0.109 | 0.109 | 100.000 | | MN UNITED STATES | MARY DEGNAN, WIDOW |
| 0159.00 | 05/05/1938 | | 0.165 | 0.165 | 100.000 | 24-029-024-44 | HENNEPIN | PURCHASE |
| | \$11,000.00 | | 0.165 | 0.165 | 100.000 | | MN UNITED STATES | FRED FRANTZ & ELIZABETH FRANTZ |
| 0160.00 | 05/12/1938 | | 0.208 | 0.208 | 100.000 | 24-029-024-44 | HENNEPIN | PURCHASE |
| | \$6,150.00 | | 0.208 | 0.208 | 100.000 | | MN UNITED STATES | H.L. & ORPHA MOORE |

UNIVERSITY OF MINNESOTA
REAL ESTATE OFFICE
CURRENT LAND HOLDINGS BY CAMPUS
MINNEAPOLIS EAST BANK CAMPUS (MEB)

| Tract | Acquisition Date/ Cost | -----Surface / Mineral----- | | | Property ID Nbr | County/ State/ Country | How Acquired/ Previous Owner |
|---------|---------------------------|-----------------------------|-----------|-------------------------|--------------------|------------------------------|---------------------------------|
| | | Current | Net Acres | Gross Acres--Ownership% | | | |
| 0161.00 | 05/12/1938 | 0.208 | 0.208 | 100.000 | 24-029-024-44 | HENNEPIN MN UNITED STATES | PURCHASE |
| | \$14,500.00 | 0.208 | 0.208 | 100.000 | | | VALBORG & C. DONALD BROWN |
| 0162.00 | 05/05/1938 | 0.120 | 0.120 | 100.000 | 24-029-024-44 | HENNEPIN MN UNITED STATES | PURCHASE |
| | \$9,250.00 | 0.120 | 0.120 | 100.000 | | | THOMAS L. AND MARIE P. O'HEARN |
| 0163.00 | 05/05/1938 | 0.131 | 0.131 | 100.000 | 24-029-024-44 | HENNEPIN MN UNITED STATES | PURCHASE |
| | \$11,000.00 | 0.131 | 0.131 | 100.000 | | | BLANCHE L. BICKNELL ET.AL. |
| 0164.00 | 05/14/1938 | 0.109 | 0.109 | 100.000 | 24-029-024-44 | HENNEPIN MN UNITED STATES | PURCHASE |
| | \$6,750.00 | 0.109 | 0.109 | 100.000 | | | RAYMOND S. AND MARGARET S KAIN |
| 0165.00 | 05/05/1938 | 0.120 | 0.120 | 100.000 | 24-029-024-44 | HENNEPIN MN UNITED STATES | PURCHASE |
| | \$6,000.00 | 0.120 | 0.120 | 100.000 | | | THOMAS L. AND MARIE P. O'HEARN |
| 0166.00 | 05/05/1938 | 0.114 | 0.114 | 100.000 | 24-029-024-44 | HENNEPIN MN UNITED STATES | PURCHASE |
| | \$4,250.00 | 0.114 | 0.114 | 100.000 | | | BLANCHE BICKNELL, ET. AL. |
| 0167.00 | 05/05/1938 | 0.124 | 0.124 | 100.000 | 24-029-024-44 | HENNEPIN MN UNITED STATES | PURCHASE |
| | \$5,265.00 | 0.124 | 0.124 | 100.000 | | | GEORGE J. AND LOUISE M. GABLER |
| 0168.00 | 11/21/1939 | 0.133 | 0.133 | 100.000 | 24-029-024-44 | HENNEPIN MN UNITED STATES | PURCHASE |
| | \$14,000.00 | 0.133 | 0.133 | 100.000 | | | WILLIAM C. WILSON, ET. AL. |
| 0169.00 | 11/21/1939 | 0.232 | 0.232 | 100.000 | 24-029-024-44 | HENNEPIN MN UNITED STATES | PURCHASE |
| | \$4,600.00 | 0.232 | 0.232 | 100.000 | | | JOHN ED WILLIAMS |
| 0170.00 | 11/21/1939 | 0.161 | 0.161 | 100.000 | 24-029-024-44 | HENNEPIN MN UNITED STATES | PURCHASE |
| | \$4,800.00 | 0.161 | 0.161 | 100.000 | | | ANDREW ANDERSON |
| 0171.00 | 11/21/1939 | 0.196 | 0.196 | 100.000 | 24-029-024-44 | HENNEPIN MN UNITED STATES | PURCHASE |
| | \$3,000.00 | 0.196 | 0.196 | 100.000 | | | D. EARL FRANKLIN |
| 0172.00 | 11/21/1939 | 0.098 | 0.098 | 100.000 | 24-029-024-44 | HENNEPIN MN UNITED STATES | PURCHASE |
| | \$3,750.00 | 0.098 | 0.098 | 100.000 | | | JEANNETTE B. WATSON ET AL |
| 0173.00 | 11/21/1939 | 0.098 | 0.098 | 100.000 | 24-029-024-44 | HENNEPIN MN UNITED STATES | PURCHASE |
| | \$2,675.00 | 0.098 | 0.098 | 100.000 | | | FRANK & JULIA BETZER |
| 0174.00 | 09/05/1941 | 0.066 | 0.066 | 100.000 | 25-029-024-11 | HENNEPIN MN UNITED STATES | PURCHASE |
| | \$4,500.00 | 0.066 | 0.066 | 100.000 | | | HELEN W. MEYER |

UNIVERSITY OF MINNESOTA
REAL ESTATE OFFICE
CURRENT LAND HOLDINGS BY CAMPUS
MINNEAPOLIS EAST BANK CAMPUS (MEB)

| Tract | Acquisition Date/ Cost | -----Surface / Mineral----- | | | Property ID Nbr | County/ State/ Country | How Acquired/ Previous Owner |
|---------|---------------------------|-----------------------------|-------------|------------|--------------------|------------------------------|---------------------------------|
| | | Current Net Acres | Gross Acres | Ownership% | | | |
| 0175.00 | 07/15/1944 | 0.146 | 0.146 | 100.000 | 25-029-024-11 | HENNEPIN MN UNITED STATES | PURCHASE |
| | \$10,500.00 | 0.146 | 0.146 | 100.000 | | | JOSEPH AND EFFEL MEYERS |
| 0176.00 | 07/15/1944 | 0.121 | 0.121 | 100.000 | 25-029-024-11 | HENNEPIN MN UNITED STATES | PURCHASE |
| | \$6,300.00 | 0.121 | 0.121 | 100.000 | | | MARY STUDNICKA |
| 0177.00 | 07/15/1944 | 0.158 | 0.158 | 100.000 | 25-029-024-11 | HENNEPIN MN UNITED STATES | PURCHASE |
| | \$9,350.00 | 0.158 | 0.158 | 100.000 | | | MARIE S. NEHLS |
| 0178.00 | 07/15/1944 | 0.125 | 0.125 | 100.000 | 25-029-024-11 | HENNEPIN MN UNITED STATES | PURCHASE |
| | \$7,000.00 | 0.125 | 0.125 | 100.000 | | | PETER CHRISTIANSON |
| 0179.00 | 07/21/1944 | 0.121 | 0.121 | 100.000 | 25-029-024-11 | HENNEPIN MN UNITED STATES | PURCHASE |
| | \$6,900.00 | 0.121 | 0.121 | 100.000 | | | HAZEL E. LINDSTROM |
| 0180.00 | 09/26/1944 | 0.124 | 0.124 | 100.000 | 25-029-024-11 | HENNEPIN MN UNITED STATES | PURCHASE |
| | \$7,002.25 | 0.124 | 0.124 | 100.000 | | | STELLA STRIEGL ROGALSKI ET AL |
| 0181.00 | 10/07/1944 | 0.159 | 0.159 | 100.000 | 25-029-024-44 | HENNEPIN MN UNITED STATES | PURCHASE |
| | \$10,950.00 | 0.159 | 0.159 | 100.000 | | | EDWIN H. & MARIE FORD |
| 0182.00 | 05/10/1945 | 1.803 | 1.803 | 100.000 | 25-029-024-14 | HENNEPIN MN UNITED STATES | PURCHASE |
| | \$165,003.00 | 1.803 | 1.803 | 100.000 | | | LUTHERAN MINN. CONFERENCE |
| 0187.00 | 03/12/1946 | 0.457 | 0.457 | 100.000 | 24-029-024-44 | HENNEPIN MN UNITED STATES | CONDEMNATION |
| | \$15,416.00 | 0.457 | 0.457 | 100.000 | | | BLANCHE L. & HENRY R. BICKNELL |
| 0188.00 | 06/04/1946 | 0.187 | 0.187 | 100.000 | 24-029-024-41 | HENNEPIN MN UNITED STATES | PURCHASE |
| | \$4,750.00 | 0.187 | 0.187 | 100.000 | | | AUGUST W. AND GRAYCE B. SMITH |
| 0189.00 | 05/16/1946 | 0.163 | 0.163 | 100.000 | 24-029-024-41 | HENNEPIN MN UNITED STATES | PURCHASE |
| | \$6,750.00 | 0.163 | 0.163 | 100.000 | | | KOSON, KISSEL, NIZNIK & LEGUN |
| 0190.00 | 06/14/1946 | 0.163 | 0.163 | 100.000 | 24-029-024-41 | HENNEPIN MN UNITED STATES | PURCHASE |
| | \$6,000.00 | 0.163 | 0.163 | 100.000 | | | STANLEY & VERONICA KOVENSKI |
| 0191.00 | 06/04/1946 | 0.093 | 0.093 | 100.000 | 24-029-024-41 | HENNEPIN MN UNITED STATES | PURCHASE |
| | \$4,500.00 | 0.093 | 0.093 | 100.000 | | | RADE AND FRANCES KLASNJA |
| 0192.00 | 05/10/1946 | 0.151 | 0.151 | 100.000 | 24-029-024-41 | HENNEPIN MN UNITED STATES | PURCHASE |
| | \$525.00 | 0.151 | 0.151 | 100.000 | | | CARL O. HOVLAND |

UNIVERSITY OF MINNESOTA
REAL ESTATE OFFICE
CURRENT LAND HOLDINGS BY CAMPUS
MINNEAPOLIS EAST BANK CAMPUS (MEB)

| Tract | Acquisition Date/ Cost | -----Surface / Mineral----- | | | Property ID Nbr | County/ State/ Country | How Acquired/ Previous Owner |
|---------|---------------------------|-----------------------------|-----------|-------------------------|--------------------|------------------------------|---------------------------------|
| | | Current | Net Acres | Gross Acres--Ownership% | | | |
| 0193.00 | 05/13/1946 | 0.148 | 0.148 | 100.000 | 24-029-024-41 | HENNEPIN MN UNITED STATES | PURCHASE |
| | \$5,200.00 | 0.148 | 0.148 | 100.000 | | | CEDERSTROM, SLETTEN |
| 0194.00 | 05/14/1946 | 0.148 | 0.148 | 100.000 | 24-029-024-41 | HENNEPIN MN UNITED STATES | PURCHASE |
| | \$5,750.00 | 0.148 | 0.148 | 100.000 | | | MIKE & MARY ZGODAVA |
| 0195.00 | 05/15/1946 | 0.148 | 0.148 | 100.000 | 24-029-024-41 | HENNEPIN MN UNITED STATES | PURCHASE |
| | \$9,350.00 | 0.148 | 0.148 | 100.000 | | | WALTER & HELEN LEGUN |
| 0196.00 | 05/10/1946 | 0.148 | 0.148 | 100.000 | 24-029-024-41 | HENNEPIN MN UNITED STATES | PURCHASE |
| | \$400.00 | 0.148 | 0.148 | 100.000 | | | EMERSON COLE CO., STATE OF MN. |
| 0197.00 | 05/10/1946 | 0.148 | 0.148 | 100.000 | 24-029-024-41 | HENNEPIN MN UNITED STATES | PURCHASE |
| | \$400.00 | 0.148 | 0.148 | 100.000 | | | STATE OF MN. & JOSEPH NIZNIK. |
| 0198.00 | 04/05/1946 | 0.148 | 0.148 | 100.000 | 24-029-024-41 | HENNEPIN MN UNITED STATES | PURCHASE |
| | \$200.00 | 0.148 | 0.148 | 100.000 | | | STATE OF MINNESOTA |
| 0199.00 | 05/10/1946 | 0.151 | 0.151 | 100.000 | 24-029-024-41 | HENNEPIN MN UNITED STATES | PURCHASE |
| | \$400.00 | 0.151 | 0.151 | 100.000 | | | STATE OF MINNESOTA |
| 0200.00 | 06/07/1946 | 1.750 | 1.750 | 100.000 | 24-029-024-41 | HENNEPIN MN UNITED STATES | PURCHASE |
| | \$9,491.06 | 1.750 | 1.750 | 100.000 | | | NORTH STAR SPECIALTY MFG. CO. |
| 0203.00 | 07/05/1946 | 0.107 | 0.107 | 100.000 | 24-029-024-41 | HENNEPIN MN UNITED STATES | PURCHASE |
| | \$2,000.00 | 0.107 | 0.107 | 100.000 | | | MARQUETTE NATIONAL BANK |
| 0205.00 | 04/01/1947 | 0.106 | 0.106 | 100.000 | 25-029-024-14 | HENNEPIN MN UNITED STATES | CONDEMNATION |
| | \$15,325.00 | 0.106 | 0.106 | 100.000 | | | LAURA C. HAGGERTY |
| 0206.00 | 04/01/1947 | 0.121 | 0.121 | 100.000 | 25-029-024-14 | HENNEPIN MN UNITED STATES | CONDEMNATION |
| | \$12,250.00 | 0.121 | 0.121 | 100.000 | | | RAYMOND & OLA M. WILLIAMS |
| 0207.00 | 04/01/1947 | 0.121 | 0.121 | 100.000 | 25-029-024-14 | HENNEPIN MN UNITED STATES | CONDEMNATION |
| | \$10,777.75 | 0.121 | 0.121 | 100.000 | | | O. G. & ORA G. WANLESS |
| 0208.00 | 04/01/1947 | 0.121 | 0.121 | 100.000 | 25-029-024-14 | HENNEPIN MN UNITED STATES | CONDEMNATION |
| | \$11,779.83 | 0.121 | 0.121 | 100.000 | | | WILLIAM E. & HELEN BROOKE |
| 0209.00 | 04/01/1947 | 0.227 | 0.227 | 100.000 | 25-029-024-14 | HENNEPIN MN UNITED STATES | CONDEMNATION |
| | \$20,406.67 | 0.227 | 0.227 | 100.000 | | | SADIE LAVINE |

UNIVERSITY OF MINNESOTA
REAL ESTATE OFFICE
CURRENT LAND HOLDINGS BY CAMPUS
MINNEAPOLIS EAST BANK CAMPUS (MEB)

| Tract | Acquisition Date/ Cost | -----Surface / Mineral----- | | | Property ID Nbr | County/ State/ Country | How Acquired/ Previous Owner |
|---------|---------------------------|-----------------------------|-----------|-------------------------|--------------------|------------------------------|--|
| | | Current | Net Acres | Gross Acres--Ownership% | | | |
| 0210.00 | 05/03/1947 | 1.868 | 1.868 | 100.000 | 24-029-024-41 | HENNEPIN MN UNITED STATES | PURCHASE GREAT NORTHERN RAILWAY CO. |
| | \$16,899.50 | 1.868 | 1.868 | 100.000 | | | |
| 0212.00 | 05/18/1948 | 0.085 | 0.085 | 100.000 | 24-029-024-41 | HENNEPIN MN UNITED STATES | PURCHASE FLORA M. JOHNSON |
| | \$6,000.00 | 0.085 | 0.085 | 100.000 | | | |
| 0213.00 | 05/18/1948 | 0.431 | 0.431 | 100.000 | 24-029-024-41 | HENNEPIN MN UNITED STATES | PURCHASE ARTHUR R. AND ETHEL M. FERRIN |
| | \$31,500.00 | 0.431 | 0.431 | 100.000 | | | |
| 0214.00 | 05/15/1948 | 0.148 | 0.148 | 100.000 | 24-029-024-41 | HENNEPIN MN UNITED STATES | PURCHASE M. R. MAXWELL |
| | \$700.00 | 0.148 | 0.148 | 100.000 | | | |
| 0215.00 | 10/14/1948 | 0.250 | 0.250 | 100.000 | 25-029-024-14 | HENNEPIN MN UNITED STATES | PURCHASE PHI DELTA THETA |
| | \$14,500.00 | 0.250 | 0.250 | 100.000 | | | |
| 0216.00 | 10/23/1948 | 0.055 | 0.055 | 100.000 | 24-029-024-41 | HENNEPIN MN UNITED STATES | PURCHASE NOBLE B. & MARELL SCHOONMAKER |
| | \$5,250.00 | 0.055 | 0.055 | 100.000 | | | |
| 0217.00 | 11/18/1948 | 1.220 | 1.220 | 100.000 | 25-029-024-13 | HENNEPIN MN UNITED STATES | LAND EXCHANGE CITY OF MINNEAPOLIS |
| | \$1.00 | 1.220 | 1.220 | 100.000 | | | |
| 0218.01 | 11/17/1949 | 0.766 | 0.766 | 100.000 | 24-029-024-33 | HENNEPIN MN UNITED STATES | LAND EXCHANGE ST. ANTHONY FALLS WATER POWER COMPANY |
| | \$1.00 | 0.766 | 0.766 | 100.000 | | | |
| 0218.02 | 11/17/1949 | 0.037 | 0.037 | 100.000 | 24-029-024-33 | HENNEPIN MN UNITED STATES | LAND EXCHANGE MINNEAPOLIS MILL COMPANY |
| | \$1.00 | 0.037 | 0.037 | 100.000 | | | |
| 0219.00 | 07/12/1949 | 0.064 | 0.064 | 100.000 | 24-029-024-42 | HENNEPIN MN UNITED STATES | PURCHASE JOHN D. & AMANDA E. DOWLING |
| | \$6,350.00 | 0.064 | 0.064 | 100.000 | | | |
| 0220.00 | 07/12/1949 | 0.071 | 0.071 | 100.000 | 24-029-024-42 | HENNEPIN MN UNITED STATES | PURCHASE THOMAS J. & HELEN HATHAWAY |
| | \$5,750.00 | 0.071 | 0.071 | 100.000 | | | |
| 0221.00 | 07/12/1949 | 0.115 | 0.115 | 100.000 | 24-029-024-42 | HENNEPIN MN UNITED STATES | PURCHASE NELLIE KOLSTAD |
| | \$8,750.00 | 0.115 | 0.115 | 100.000 | | | |
| 0222.00 | 07/12/1949 | 0.139 | 0.139 | 100.000 | 24-029-024-42 | HENNEPIN MN UNITED STATES | PURCHASE LAURENCE & MARGARET RUSSO |
| | \$8,000.00 | 0.139 | 0.139 | 100.000 | | | |
| 0223.00 | 07/12/1949 | 0.148 | 0.148 | 100.000 | 24-029-024-41 | HENNEPIN MN UNITED STATES | PURCHASE RODNEY W. AND ETTA E. THURSTON |
| | \$1,300.00 | 0.148 | 0.148 | 100.000 | | | |

UNIVERSITY OF MINNESOTA
REAL ESTATE OFFICE
CURRENT LAND HOLDINGS BY CAMPUS
MINNEAPOLIS EAST BANK CAMPUS (MEB)

| Tract | Acquisition Date/ Cost | -----Surface / Mineral----- | | | Property ID Nbr | County/ State/ Country | How Acquired/ Previous Owner |
|---------|---------------------------|-----------------------------|-----------|-------------------------|--------------------|------------------------------|---------------------------------|
| | | Current | Net Acres | Gross Acres--Ownership% | | | |
| 0224.00 | 07/14/1949 | 0.083 | 0.083 | 100.000 | 24-029-024-42 | HENNEPIN MN UNITED STATES | PURCHASE |
| | \$6,350.00 | 0.083 | 0.083 | 100.000 | | | HUGH L. AND LUCY P. DEMMER |
| 0225.00 | 07/14/1949 | 0.150 | 0.150 | 100.000 | 24-029-024-41 | HENNEPIN MN UNITED STATES | PURCHASE |
| | \$8,500.00 | 0.150 | 0.150 | 100.000 | | | LESLIE L. AND ELIZABETH M ROBY |
| 0226.00 | 07/14/1949 | 0.114 | 0.114 | 100.000 | 24-029-024-42 | HENNEPIN MN UNITED STATES | PURCHASE |
| | \$8,250.00 | 0.114 | 0.114 | 100.000 | | | PAUL AND GERTRUDE A. ROOTKIE |
| 0227.00 | 07/15/1949 | 0.081 | 0.081 | 100.000 | 24-029-024-42 | HENNEPIN MN UNITED STATES | PURCHASE |
| | \$4,850.00 | 0.081 | 0.081 | 100.000 | | | THOMAS L. AND ZAIDA FLEMING |
| 0228.00 | 07/15/1949 | 0.130 | 0.130 | 100.000 | 24-029-024-41 | HENNEPIN MN UNITED STATES | PURCHASE |
| | \$6,600.00 | 0.130 | 0.130 | 100.000 | | | EDWIN G. & VERNA FAY KOLSTAD |
| 0229.00 | 07/18/1949 | 0.090 | 0.090 | 100.000 | 24-029-024-42 | HENNEPIN MN UNITED STATES | PURCHASE |
| | \$6,000.00 | 0.090 | 0.090 | 100.000 | | | EDWARD R. AND HELEN DUFECK |
| 0230.00 | 07/19/1949 | 0.100 | 0.100 | 100.000 | 24-029-024-41 | HENNEPIN MN UNITED STATES | PURCHASE |
| | \$11,600.00 | 0.100 | 0.100 | 100.000 | | | ALFRED AND ESTHER BENSON |
| 0231.00 | 07/20/1949 | 0.456 | 0.456 | 100.000 | 24-029-024-43 | HENNEPIN MN UNITED STATES | PURCHASE |
| | \$14,500.00 | 0.456 | 0.456 | 100.000 | | | JOHN L. AND MARY M. BODGE |
| 0232.00 | 07/25/1949 | 0.313 | 0.313 | 100.000 | 24-029-024-42 | HENNEPIN MN UNITED STATES | PURCHASE |
| | \$11,250.00 | 0.313 | 0.313 | 100.000 | | | MINNESOTA BIBLE COLLEGE |
| 0233.00 | 07/27/1949 | 0.091 | 0.091 | 100.000 | 24-029-024-42 | HENNEPIN MN UNITED STATES | PURCHASE |
| | \$9,000.00 | 0.091 | 0.091 | 100.000 | | | MARJORIE M. STEBBINS |
| 0234.00 | 08/10/1949 | 0.150 | 0.150 | 100.000 | 24-029-024-41 | HENNEPIN MN UNITED STATES | PURCHASE |
| | \$10,000.00 | 0.150 | 0.150 | 100.000 | | | GERALD A. PETERSON, ROBT. NAVE |
| 0235.00 | 12/22/1949 | 0.066 | 0.066 | 100.000 | 24-029-024-42 | HENNEPIN MN UNITED STATES | PURCHASE |
| | \$7,000.00 | 0.066 | 0.066 | 100.000 | | | WALTER E. & EILEEN L. JOHNSON |
| 0236.00 | 12/24/1949 | 0.110 | 0.110 | 100.000 | 25-029-024-14 | HENNEPIN MN UNITED STATES | PURCHASE |
| | \$8,750.00 | 0.110 | 0.110 | 100.000 | | | ALICE M & GEORGE RYLAND BAILEY |
| 0237.00 | 12/23/1949 | 0.155 | 0.155 | 100.000 | 25-029-024-14 | HENNEPIN MN UNITED STATES | PURCHASE |
| | \$6,000.00 | 0.155 | 0.155 | 100.000 | | | EDWARD S. AND FLORENCE A GOULD |

UNIVERSITY OF MINNESOTA
REAL ESTATE OFFICE
CURRENT LAND HOLDINGS BY CAMPUS
MINNEAPOLIS EAST BANK CAMPUS (MEB)

| Tract | Acquisition Date/ Cost | -----Surface / Mineral----- | | | Property ID Nbr | County/ State/ Country | How Acquired/ Previous Owner | |
|---------|---------------------------|-----------------------------|-----------|-------------------------|--------------------|------------------------------|---------------------------------|--------------------------------|
| | | Current | Net Acres | Gross Acres--Ownership% | | | | |
| 0238.00 | 12/30/1949 | | 0.092 | 0.092 | 100.000 | 25-029-024-14 | HENNEPIN | PURCHASE |
| | \$4,500.00 | | 0.092 | 0.092 | 100.000 | | MN UNITED STATES | EDWARD S. AND FLORENCE A GOULD |
| 0239.00 | 01/17/1950 | | 0.101 | 0.101 | 100.000 | 25-029-024-14 | HENNEPIN | PURCHASE |
| | \$21,267.45 | | 0.101 | 0.101 | 100.000 | | MN UNITED STATES | NU SIGMA NU ALUMNI ASSOC. |
| 0240.00 | 01/17/1950 | | 0.089 | 0.089 | 100.000 | 25-029-024-14 | HENNEPIN | PURCHASE |
| | \$15,280.50 | | 0.089 | 0.089 | 100.000 | | MN UNITED STATES | XI PSI PHI ALUMNI ASSOCIATION |
| 0241.00 | 01/17/1950 | | 0.105 | 0.105 | 100.000 | 25-029-024-14 | HENNEPIN | PURCHASE |
| | \$22,545.00 | | 0.105 | 0.105 | 100.000 | | MN UNITED STATES | DAN & ELSIE HALE & NELLIE LYON |
| 0242.00 | 03/17/1950 | | 0.466 | 0.466 | 100.000 | 24-029-024-33 | HENNEPIN | PURCHASE |
| | \$4,508.25 | | 0.466 | 0.466 | 100.000 | | MN UNITED STATES | GREAT NORTHERN RAILWAY CO. |
| 0243.00 | 07/28/1950 | | 0.311 | 0.311 | 100.000 | 25-029-024-14 | HENNEPIN | PURCHASE |
| | \$31,500.00 | | 0.311 | 0.311 | 100.000 | | MN UNITED STATES | THE DAYTON COMPANY, MPLS. |
| 0244.00 | 03/31/1951 | | 0.248 | 0.248 | 100.000 | 25-029-024-11 | HENNEPIN | PURCHASE |
| | \$36,487.53 | | 0.248 | 0.248 | 100.000 | | MN UNITED STATES | DAVID S. AND SARAH A. IRWIN |
| 0245.00 | 01/20/1951 | | 0.115 | 0.115 | 100.000 | 25-029-024-11 | HENNEPIN | CONDEMNATION |
| | \$18,000.00 | | 0.115 | 0.115 | 100.000 | | MN UNITED STATES | LIDA A SMITH, ET. AL. |
| 0246.00 | 06/24/1952 | | 0.292 | 0.292 | 100.000 | 25-029-024-11 | HENNEPIN | PURCHASE |
| | \$34,500.00 | | 0.292 | 0.292 | 100.000 | | MN UNITED STATES | JOSEPHINE KOKESH & MARIE PESEK |
| 0247.00 | 06/25/1952 | | 0.092 | 0.092 | 100.000 | 25-029-024-11 | HENNEPIN | PURCHASE |
| | \$14,350.00 | | 0.092 | 0.092 | 100.000 | | MN UNITED STATES | JENNIE OLSON |
| 0248.00 | 09/29/1952 | | 0.121 | 0.121 | 100.000 | 25-029-024-11 | HENNEPIN | PURCHASE |
| | \$12,500.00 | | 0.121 | 0.121 | 100.000 | | MN UNITED STATES | ROBERT S & HELEN B CARPENTER |
| 0250.00 | 05/15/1953 | | 0.138 | 0.138 | 100.000 | 25-029-024-14 | HENNEPIN | PURCHASE |
| | \$20,000.00 | | 0.138 | 0.138 | 100.000 | | MN UNITED STATES | MARY A. LUCEY |
| 0251.00 | 05/15/1953 | | 0.124 | 0.124 | 100.000 | 25-029-024-14 | HENNEPIN | PURCHASE |
| | \$18,000.00 | | 0.124 | 0.124 | 100.000 | | MN UNITED STATES | HELEN C. JACKSON |
| 0252.00 | 05/22/1953 | | 0.116 | 0.116 | 100.000 | 25-029-024-14 | HENNEPIN | PURCHASE |
| | \$15,800.00 | | 0.116 | 0.116 | 100.000 | | MN UNITED STATES | HENRY A. & WINIFRED ERICKSON |

UNIVERSITY OF MINNESOTA
REAL ESTATE OFFICE
CURRENT LAND HOLDINGS BY CAMPUS
MINNEAPOLIS EAST BANK CAMPUS (MEB)

| Tract | Acquisition Date/ Cost | -----Surface / Mineral----- | | | Property ID Nbr | County/ State/ Country | How Acquired/ Previous Owner |
|---------|---------------------------|-----------------------------|-----------|-------------------------|--------------------|------------------------------|---|
| | | Current | Net Acres | Gross Acres--Ownership% | | | |
| 0253.00 | 05/26/1953 | 0.115 | 0.115 | 100.000 | 25-029-024-11 | HENNEPIN MN UNITED STATES | PURCHASE NILES A. AND RUTH KJELSON |
| | \$13,500.00 | 0.115 | 0.115 | 100.000 | | | |
| 0254.00 | 06/04/1953 | 0.152 | 0.152 | 100.000 | 25-029-024-14 | HENNEPIN MN UNITED STATES | PURCHASE CARL J. & LYDIA A. FOSSUM |
| | \$23,000.00 | 0.152 | 0.152 | 100.000 | | | |
| 0255.00 | 05/17/1953 | 0.158 | 0.158 | 100.000 | 25-029-024-14 | HENNEPIN MN UNITED STATES | CONDEMNATION JAMES T & MILDRED L HILLHOUSE |
| | \$23,500.00 | 0.158 | 0.158 | 100.000 | | | |
| 0256.00 | 07/08/1954 | 0.078 | 0.078 | 100.000 | 25-029-024-14 | HENNEPIN MN UNITED STATES | PURCHASE ROSE ZIMMERMAN |
| | \$29,850.00 | 0.078 | 0.078 | 100.000 | | | |
| 0257.00 | 09/08/1954 | 0.152 | 0.152 | 100.000 | 25-029-024-14 | HENNEPIN MN UNITED STATES | PURCHASE THETA TAU ASSOCIATION OF MN. |
| | \$14,249.09 | 0.152 | 0.152 | 100.000 | | | |
| 0258.00 | 10/05/1954 | 0.110 | 0.110 | 100.000 | 25-029-024-14 | HENNEPIN MN UNITED STATES | PURCHASE BRIDGET CULLEN |
| | \$15,750.00 | 0.110 | 0.110 | 100.000 | | | |
| 0259.00 | 06/20/1955 | 0.080 | 0.080 | 100.000 | 25-029-024-14 | HENNEPIN MN UNITED STATES | PURCHASE FRED H. & PHYLLIS HUSKEY |
| | \$15,000.00 | 0.080 | 0.080 | 100.000 | | | |
| 0260.00 | 07/29/1955 | 0.121 | 0.121 | 100.000 | 25-029-024-14 | HENNEPIN MN UNITED STATES | CONDEMNATION ERNEST J. & HELEN REGULY |
| | \$16,000.00 | 0.121 | 0.121 | 100.000 | | | |
| 0261.00 | 07/29/1955 | 0.129 | 0.129 | 100.000 | 25-029-024-14 | HENNEPIN MN UNITED STATES | CONDEMNATION GUDRUN I. CARLSON |
| | \$19,000.00 | 0.129 | 0.129 | 100.000 | | | |
| 0262.00 | 03/26/1956 | 0.148 | 0.148 | 100.000 | 24-029-024-41 | HENNEPIN MN UNITED STATES | PURCHASE FLORA M. JOHNSON |
| | \$6,350.00 | 0.148 | 0.148 | 100.000 | | | |
| 0263.00 | 05/07/1956 | 0.152 | 0.152 | 100.000 | 25-029-024-14 | HENNEPIN MN UNITED STATES | PURCHASE WILLIAM H. & BESSIE E BARTLETT |
| | \$14,537.50 | 0.152 | 0.152 | 100.000 | | | |
| 0264.00 | 05/07/1956 | 0.073 | 0.073 | 100.000 | 25-029-024-14 | HENNEPIN MN UNITED STATES | PURCHASE WALTER A. AND GRACE J. CARLOCK |
| | \$11,025.00 | 0.073 | 0.073 | 100.000 | | | |
| 0265.00 | 05/28/1956 | 0.114 | 0.114 | 100.000 | 24-029-024-41 | HENNEPIN MN UNITED STATES | PURCHASE KATHERINE JOHNSON |
| | \$8,610.00 | 0.114 | 0.114 | 100.000 | | | |
| 0266.00 | 06/12/1956 | 0.051 | 0.051 | 100.000 | 24-029-024-41 | HENNEPIN MN UNITED STATES | PURCHASE JOHN A. & EDITH M. JOHNSON |
| | \$7,875.00 | 0.051 | 0.051 | 100.000 | | | |

UNIVERSITY OF MINNESOTA
REAL ESTATE OFFICE
CURRENT LAND HOLDINGS BY CAMPUS
MINNEAPOLIS EAST BANK CAMPUS (MEB)

| Tract | Acquisition Date/ Cost | -----Surface / Mineral----- | | | Property ID Nbr | County/ State/ Country | How Acquired/ Previous Owner |
|---------|---------------------------|-----------------------------|-------------|------------|--------------------|------------------------------|---------------------------------|
| | | Current Net Acres | Gross Acres | Ownership% | | | |
| 0267.00 | 06/12/1956 | 0.139 | 0.139 | 100.000 | 24-029-024-42 | HENNEPIN MN UNITED STATES | PURCHASE |
| | \$13,650.00 | 0.139 | 0.139 | 100.000 | | | JULIUS & ANNA B. SYVERSON |
| 0268.00 | 06/07/1956 | 0.118 | 0.118 | 100.000 | 25-029-024-14 | HENNEPIN MN UNITED STATES | PURCHASE |
| | \$23,100.00 | 0.118 | 0.118 | 100.000 | | | HELEN & ROBERT JEFFREY, ET AL |
| 0269.00 | 06/14/1956 | 0.061 | 0.061 | 100.000 | 24-029-024-43 | HENNEPIN MN UNITED STATES | PURCHASE |
| | \$13,650.00 | 0.061 | 0.061 | 100.000 | | | WARREN B. & ROBERTA J. CHESTON |
| 0270.00 | 06/15/1956 | 0.177 | 0.177 | 100.000 | 24-029-024-42 | HENNEPIN MN UNITED STATES | PURCHASE |
| | \$19,950.00 | 0.177 | 0.177 | 100.000 | | | EMIL AND ESTHER B. ELVERUM |
| 0271.00 | 05/26/1956 | 0.156 | 0.156 | 100.000 | 24-029-024-42 | HENNEPIN MN UNITED STATES | PURCHASE |
| | \$9,869.37 | 0.156 | 0.156 | 100.000 | | | PUZAK, LOFGREN, & KISE ET.AL. |
| 0272.00 | 05/20/1956 | 0.051 | 0.051 | 100.000 | 24-029-024-41 | HENNEPIN MN UNITED STATES | PURCHASE |
| | \$7,140.00 | 0.051 | 0.051 | 100.000 | | | RONALD F. AND DONNA L. KEELER |
| 0273.00 | 06/26/1956 | 0.101 | 0.101 | 100.000 | 24-029-024-42 | HENNEPIN MN UNITED STATES | PURCHASE |
| | \$13,781.00 | 0.101 | 0.101 | 100.000 | | | MORRIS J. & GRACE R. BESNER |
| 0274.00 | 06/13/1956 | 0.058 | 0.058 | 100.000 | 25-029-024-14 | HENNEPIN MN UNITED STATES | PURCHASE |
| | \$13,440.00 | 0.058 | 0.058 | 100.000 | | | F. W. FIEK, ET. AL. |
| 0275.00 | 07/10/1956 | 0.114 | 0.114 | 100.000 | 24-029-024-42 | HENNEPIN MN UNITED STATES | PURCHASE |
| | \$16,275.00 | 0.114 | 0.114 | 100.000 | | | JOSEPH H. & ROSE SALINY |
| 0276.00 | 07/17/1956 | 0.051 | 0.051 | 100.000 | 24-029-024-42 | HENNEPIN MN UNITED STATES | PURCHASE |
| | \$14,700.00 | 0.051 | 0.051 | 100.000 | | | HAROLD C. & BEATRICE RETHLAKE |
| 0277.00 | 07/11/1956 | 0.075 | 0.075 | 100.000 | 24-029-024-42 | HENNEPIN MN UNITED STATES | PURCHASE |
| | \$9,555.00 | 0.075 | 0.075 | 100.000 | | | GEORGE & MARY STAVISKY, ET.AL. |
| 0278.00 | 07/26/1956 | 0.157 | 0.157 | 100.000 | 24-029-024-42 | HENNEPIN MN UNITED STATES | PURCHASE |
| | \$11,750.00 | 0.157 | 0.157 | 100.000 | | | MAMIE C. WENDT |
| 0279.00 | 07/18/1956 | 0.125 | 0.125 | 100.000 | 24-029-024-43 | HENNEPIN MN UNITED STATES | PURCHASE |
| | \$13,650.00 | 0.125 | 0.125 | 100.000 | | | G.J. & HAZEL S. WICK |
| 0280.00 | 07/25/1956 | 0.061 | 0.061 | 100.000 | 25-029-024-14 | HENNEPIN MN UNITED STATES | PURCHASE |
| | \$12,337.50 | 0.061 | 0.061 | 100.000 | | | ARVID J. AND ALICE M. KUUTTI |

UNIVERSITY OF MINNESOTA
REAL ESTATE OFFICE
CURRENT LAND HOLDINGS BY CAMPUS
MINNEAPOLIS EAST BANK CAMPUS (MEB)

| Tract | Acquisition Date/ Cost | -----Surface / Mineral----- | | | Property ID Nbr | County/ State/ Country | How Acquired/ Previous Owner |
|---------|---------------------------|-----------------------------|-------------|------------|--------------------|------------------------------|--|
| | | Current Net Acres | Gross Acres | Ownership% | | | |
| 0281.00 | 07/26/1956 | 0.083 | 0.083 | 100.000 | 24-029-024-43 | HENNEPIN MN UNITED STATES | PURCHASE WESTMINSTER FOUNDATION CORP. |
| | \$8,333.33 | 0.083 | 0.083 | 100.000 | | | |
| 0282.00 | 07/25/1956 | 0.125 | 0.125 | 100.000 | 25-029-024-14 | HENNEPIN MN UNITED STATES | PURCHASE HAROLD SIEGEL |
| | \$16,012.50 | 0.125 | 0.125 | 100.000 | | | |
| 0283.00 | 07/25/1956 | 0.064 | 0.064 | 100.000 | 25-029-024-14 | HENNEPIN MN UNITED STATES | PURCHASE CHRISTINE B. RUUD |
| | \$16,800.00 | 0.064 | 0.064 | 100.000 | | | |
| 0284.00 | 07/25/1956 | 0.250 | 0.250 | 100.000 | 24-029-024-43 | HENNEPIN MN UNITED STATES | PURCHASE MORRIS J. AND GRACE R. BESNER |
| | \$24,150.00 | 0.250 | 0.250 | 100.000 | | | |
| 0285.00 | 08/02/1956 | 0.076 | 0.076 | 100.000 | 24-029-024-41 | HENNEPIN MN UNITED STATES | PURCHASE OTTO AND HILDA M. ANDERSON |
| | \$8,200.00 | 0.076 | 0.076 | 100.000 | | | |
| 0286.00 | 07/27/1956 | 0.099 | 0.099 | 100.000 | 24-029-024-42 | HENNEPIN MN UNITED STATES | PURCHASE KARL F & MARGUERITE R HERRMANN |
| | \$10,815.00 | 0.099 | 0.099 | 100.000 | | | |
| 0287.00 | 08/14/1956 | 0.250 | 0.250 | 100.000 | 24-029-024-43 | HENNEPIN MN UNITED STATES | PURCHASE RALPH E. DURGIN, ET. AL. |
| | \$21,945.00 | 0.250 | 0.250 | 100.000 | | | |
| 0288.00 | 08/02/1956 | 0.062 | 0.062 | 100.000 | 25-029-024-14 | HENNEPIN MN UNITED STATES | PURCHASE HELEN & ROBERT JEFFREY ET AL |
| | \$16,275.00 | 0.062 | 0.062 | 100.000 | | | |
| 0289.00 | 08/22/1956 | 0.118 | 0.118 | 100.000 | 25-029-024-14 | HENNEPIN MN UNITED STATES | PURCHASE DOROTHY JANE CAVIN, ET. AL. |
| | \$16,000.00 | 0.118 | 0.118 | 100.000 | | | |
| 0290.00 | 08/17/1956 | 0.057 | 0.057 | 100.000 | 25-029-024-14 | HENNEPIN MN UNITED STATES | PURCHASE CLARA THOMPSON |
| | \$12,075.00 | 0.057 | 0.057 | 100.000 | | | |
| 0291.00 | 06/11/1956 | 0.155 | 0.155 | 100.000 | 25-029-024-14 | HENNEPIN MN UNITED STATES | PURCHASE WILLIAM BYESS & WILLIAM THORPE |
| | \$14,175.00 | 0.155 | 0.155 | 100.000 | | | |
| 0292.00 | 08/24/1956 | 0.050 | 0.121 | 100.000 | 24-029-024-44 | HENNEPIN MN UNITED STATES | PURCHASE GEORGE COLARICH |
| | * \$17,745.00 | 0.050 | 0.121 | 100.000 | | | |
| 0293.00 | 08/24/1956 | 0.064 | 0.064 | 100.000 | 25-029-024-14 | HENNEPIN MN UNITED STATES | PURCHASE MARSHALL R. & DELORES J. RUNGE |
| | \$10,762.50 | 0.064 | 0.064 | 100.000 | | | |
| 0294.00 | 09/17/1956 | 0.103 | 0.103 | 100.000 | 24-029-024-41 | HENNEPIN MN UNITED STATES | PURCHASE MAURICE I. & BEATRICE MEAHAN |
| | \$13,650.00 | 0.103 | 0.103 | 100.000 | | | |

* Asterisk reflects original acquisition cost before deduction

UNIVERSITY OF MINNESOTA
REAL ESTATE OFFICE
CURRENT LAND HOLDINGS BY CAMPUS
MINNEAPOLIS EAST BANK CAMPUS (MEB)

| Tract | Acquisition Date/ Cost | -----Surface / Mineral----- | | | Property ID Nbr | County/ State/ Country | How Acquired/ Previous Owner |
|---------|---------------------------|-----------------------------|-----------|-------------------------|--------------------|------------------------------|---------------------------------|
| | | Current | Net Acres | Gross Acres--Ownership% | | | |
| 0295.00 | 09/17/1956 | 0.148 | 0.148 | 100.000 | 24-029-024-41 | HENNEPIN MN UNITED STATES | PURCHASE |
| | \$12,075.00 | 0.148 | 0.148 | 100.000 | | | REUBEN O. & NORA M. BENSON |
| 0296.00 | 09/24/1956 | 0.125 | 0.125 | 100.000 | 24-029-024-43 | HENNEPIN MN UNITED STATES | PURCHASE |
| | \$19,215.00 | 0.125 | 0.125 | 100.000 | | | FREDA W. BRACKETT |
| 0297.00 | 09/27/1956 | 0.148 | 0.148 | 100.000 | 24-029-024-41 | HENNEPIN MN UNITED STATES | PURCHASE |
| | \$16,275.00 | 0.148 | 0.148 | 100.000 | | | MARVIN MILLER, ET. AL. |
| 0298.00 | 09/27/1956 | 0.151 | 0.151 | 100.000 | 24-029-024-41 | HENNEPIN MN UNITED STATES | PURCHASE |
| | \$17,587.50 | 0.151 | 0.151 | 100.000 | | | PETER HAYWA |
| 0299.00 | 09/24/1956 | 0.148 | 0.148 | 100.000 | 24-029-024-41 | HENNEPIN MN UNITED STATES | PURCHASE |
| | \$11,550.00 | 0.148 | 0.148 | 100.000 | | | EDWARD P. AND LILLIAN CRAMPTON |
| 0300.00 | 10/03/1956 | 0.159 | 0.159 | 100.000 | 24-029-024-41 | HENNEPIN MN UNITED STATES | PURCHASE |
| | \$19,950.00 | 0.159 | 0.159 | 100.000 | | | JENNIE HILSTAD |
| 0301.00 | 10/15/1956 | 0.100 | 0.100 | 100.000 | 24-029-024-41 | HENNEPIN MN UNITED STATES | PURCHASE |
| | \$15,750.00 | 0.100 | 0.100 | 100.000 | | | EDWIN L. & GRACE CHRISTOPHER |
| 0302.00 | 10/15/1956 | 0.150 | 0.150 | 100.000 | 24-029-024-41 | HENNEPIN MN UNITED STATES | PURCHASE |
| | \$11,550.00 | 0.150 | 0.150 | 100.000 | | | MINA AMUNDSON |
| 0303.00 | 10/30/1956 | 0.060 | 0.060 | 100.000 | 24-029-024-43 | HENNEPIN MN UNITED STATES | PURCHASE |
| | \$19,687.50 | 0.060 | 0.060 | 100.000 | | | LILLIAN M. BOOTH |
| 0304.00 | 11/07/1956 | 0.072 | 0.072 | 100.000 | 24-029-024-41 | HENNEPIN MN UNITED STATES | PURCHASE |
| | \$10,500.00 | 0.072 | 0.072 | 100.000 | | | NINA M. STERNER |
| 0305.00 | 11/12/1956 | 0.170 | 0.170 | 100.000 | 24-029-024-43 | HENNEPIN MN UNITED STATES | PURCHASE |
| | \$21,000.00 | 0.170 | 0.170 | 100.000 | | | CORWIN F. & LUELLE B. GERINGER |
| 0306.00 | 10/26/1956 | 0.230 | 0.230 | 100.000 | 24-029-024-41 | HENNEPIN MN UNITED STATES | PURCHASE |
| | \$16,800.00 | 0.230 | 0.230 | 100.000 | | | ARTHUR A. PRENOVOST |
| 0307.00 | 11/01/1956 | 0.110 | 0.110 | 100.000 | 24-029-024-41 | HENNEPIN MN UNITED STATES | PURCHASE |
| | \$10,605.00 | 0.110 | 0.110 | 100.000 | | | CYRIL F. & MATHILDA M. ROTTER |
| 0308.00 | 11/05/1956 | 0.295 | 0.386 | 100.000 | 24-029-024-43 | HENNEPIN MN UNITED STATES | PURCHASE |
| | * \$43,365.00 | 0.386 | 0.386 | 100.000 | | | MINNESOTA BIBLE COLLEGE |

* Asterisk reflects original acquisition cost before deduction

UNIVERSITY OF MINNESOTA
REAL ESTATE OFFICE
CURRENT LAND HOLDINGS BY CAMPUS
MINNEAPOLIS EAST BANK CAMPUS (MEB)

| Tract | Acquisition Date/ Cost | -----Surface / Mineral----- | | | Property ID Nbr | County/ State/ Country | How Acquired/ Previous Owner |
|---------|---------------------------|-----------------------------|-----------|-------------------------|--------------------|------------------------------|---------------------------------|
| | | Current | Net Acres | Gross Acres--Ownership% | | | |
| 0310.00 | 09/21/1956 | 0.076 | 0.076 | 100.000 | 24-029-024-41 | HENNEPIN MN UNITED STATES | PURCHASE |
| | \$7,875.00 | 0.076 | 0.076 | 100.000 | | | ARTHUR AND MARIE E. YLINEN |
| 0311.00 | 12/05/1956 | 0.118 | 0.118 | 100.000 | 25-029-024-14 | HENNEPIN MN UNITED STATES | PURCHASE |
| | \$17,010.00 | 0.118 | 0.118 | 100.000 | | | EDWARD AND ALICE ZUKAITIS |
| 0312.00 | 12/05/1956 | 0.106 | 0.106 | 100.000 | 24-029-024-41 | HENNEPIN MN UNITED STATES | PURCHASE |
| | \$16,012.50 | 0.106 | 0.106 | 100.000 | | | FRANK S. BLOCHOWIAK |
| 0313.00 | 09/13/1956 | 0.250 | 0.250 | 100.000 | 25-029-024-11 | HENNEPIN MN UNITED STATES | PURCHASE |
| | \$27,500.00 | 0.250 | 0.250 | 100.000 | | | HELEN AND WILLARD BECKER ET AL |
| 0314.00 | 12/31/1956 | 0.118 | 0.118 | 100.000 | 25-029-024-14 | HENNEPIN MN UNITED STATES | PURCHASE |
| | \$20,475.00 | 0.118 | 0.118 | 100.000 | | | ETTA TOLLEFSON |
| 0315.00 | 12/31/1956 | 0.118 | 0.118 | 100.000 | 25-029-024-14 | HENNEPIN MN UNITED STATES | PURCHASE |
| | \$19,950.00 | 0.118 | 0.118 | 100.000 | | | JANET LOGAN |
| 0316.00 | 12/31/1956 | 0.163 | 0.163 | 100.000 | 25-029-024-14 | HENNEPIN MN UNITED STATES | PURCHASE |
| | \$20,895.00 | 0.163 | 0.163 | 100.000 | | | FRED R. AND PHYLLIS HUSKEY |
| 0317.00 | 01/17/1957 | 0.026 | 0.026 | 100.000 | 24-029-024-33 | HENNEPIN MN UNITED STATES | PURCHASE |
| | \$350.00 | 0.026 | 0.026 | 100.000 | | | GREAT NORTHERN RAILWAY CO. |
| 0318.00 | 01/29/1957 | 0.247 | 0.247 | 100.000 | 25-029-024-14 | HENNEPIN MN UNITED STATES | PURCHASE |
| | \$110,000.00 | 0.247 | 0.247 | 100.000 | | | BALTIMORE REALTY COMPANY |
| 0319.00 | 02/15/1957 | 0.155 | 0.155 | 100.000 | 25-029-024-14 | HENNEPIN MN UNITED STATES | PURCHASE |
| | \$19,162.50 | 0.155 | 0.155 | 100.000 | | | JULIA REGULY |
| 0320.00 | 03/12/1957 | 0.078 | 0.078 | 100.000 | 25-029-024-41 | HENNEPIN MN UNITED STATES | PURCHASE |
| | \$10,500.00 | 0.078 | 0.078 | 100.000 | | | ESTATE OF ALBERTHA BOLL |
| 0321.00 | 05/07/1957 | 0.118 | 0.118 | 100.000 | 25-029-024-14 | HENNEPIN MN UNITED STATES | PURCHASE |
| | \$16,000.00 | 0.118 | 0.118 | 100.000 | | | FRANK N. & ALMA PERKO |
| 0322.00 | 07/16/1957 | 0.069 | 0.069 | 100.000 | 25-029-024-14 | HENNEPIN MN UNITED STATES | PURCHASE |
| | \$13,100.00 | 0.069 | 0.069 | 100.000 | | | FRANK HALL |
| 0323.00 | 06/17/1957 | 0.012 | 0.012 | 100.000 | 24-029-024-41 | HENNEPIN MN UNITED STATES | CONDEMNATION |
| | \$16,500.00 | 0.012 | 0.012 | 100.000 | | | AMY J. HOVLAND |

UNIVERSITY OF MINNESOTA
REAL ESTATE OFFICE
CURRENT LAND HOLDINGS BY CAMPUS
MINNEAPOLIS EAST BANK CAMPUS (MEB)

| Tract | Acquisition Date/ Cost | -----Surface / Mineral----- | | | Property ID Nbr | County/ State/ Country | How Acquired/ Previous Owner |
|---------|---------------------------|-----------------------------|-----------|-------------------------|--------------------|------------------------------|---------------------------------|
| | | Current | Net Acres | Gross Acres--Ownership% | | | |
| 0324.00 | 05/13/1959 | 0.118 | 0.118 | 100.000 | 25-029-024-14 | HENNEPIN MN UNITED STATES | CONDEMNATION |
| | \$17,100.00 | 0.118 | 0.118 | 100.000 | | | CALEB P. PETERSON, FRANK HALL |
| 0325.00 | 12/08/1958 | 0.118 | 0.118 | 100.000 | 25-029-024-14 | HENNEPIN MN UNITED STATES | CONDEMNATION |
| | \$18,975.00 | 0.118 | 0.118 | 100.000 | | | KENNETH AND KATHRYN VON BUSCH |
| 0326.00 | 03/31/1959 | 0.114 | 0.114 | 100.000 | 24-029-024-41 | HENNEPIN MN UNITED STATES | CONDEMNATION |
| | \$10,175.00 | 0.114 | 0.114 | 100.000 | | | RAY BENNETT, ET. AL. |
| 0328.00 | 04/30/1959 | 0.197 | 0.197 | 100.000 | 25-029-024-14 | HENNEPIN MN UNITED STATES | PURCHASE |
| | \$19,500.00 | 0.197 | 0.197 | 100.000 | | | JOSEPH BEAUDETTE, P. GUSTAFSON |
| 0329.00 | 01/29/1958 | 0.096 | 0.096 | 100.000 | 25-029-024-14 | HENNEPIN MN UNITED STATES | CONDEMNATION |
| | \$21,000.00 | 0.096 | 0.096 | 100.000 | | | JOHN H. AND ETHELYN N. ESSLER |
| 0330.00 | 01/24/1958 | 0.125 | 0.125 | 100.000 | 25-029-004-14 | HENNEPIN MN UNITED STATES | CONDEMNATION |
| | \$16,600.00 | 0.125 | 0.125 | 100.000 | | | EARL L. AND MARIE F. WELCH |
| 0331.00 | 01/23/1958 | 0.109 | 0.109 | 100.000 | 25-029-024-14 | HENNEPIN MN UNITED STATES | CONDEMNATION |
| | \$18,500.00 | 0.109 | 0.109 | 100.000 | | | ARTHUR W. AND ANNIE GRIFFITH |
| 0332.00 | 01/31/1958 | 0.083 | 0.083 | 100.000 | 25-029-024-14 | HENNEPIN MN UNITED STATES | CONDEMNATION |
| | \$14,100.00 | 0.083 | 0.083 | 100.000 | | | COUNCILMAN, KINKEL AND DEGNAN |
| 0333.00 | 02/04/1958 | 0.125 | 0.125 | 100.000 | 25-029-024-14 | HENNEPIN MN UNITED STATES | CONDEMNATION |
| | \$22,500.00 | 0.125 | 0.125 | 100.000 | | | SCOTT, COUNCILMAN AND KINKEL |
| 0334.00 | 02/05/1958 | 0.150 | 0.150 | 100.000 | 25-029-024-14 | HENNEPIN MN UNITED STATES | CONDEMNATION |
| | \$17,400.00 | 0.150 | 0.150 | 100.000 | | | PICKETT, ZIMMERMAN ET AL |
| 0335.00 | 04/08/1958 | 0.083 | 0.083 | 100.000 | 25-029-024-14 | HENNEPIN MN UNITED STATES | CONDEMNATION |
| | \$16,400.00 | 0.083 | 0.083 | 100.000 | | | PHILBROOK, QUISENBERRY ET AL |
| 0336.00 | 01/25/1958 | 0.167 | 0.167 | 100.000 | 25-029-024-14 | HENNEPIN MN UNITED STATES | CONDEMNATION |
| | \$19,500.00 | 0.167 | 0.167 | 100.000 | | | EDWARD & SARAH FAGAN ET AL |
| 0337.00 | 12/31/1957 | 0.064 | 0.064 | 100.000 | 25-029-024-14 | HENNEPIN MN UNITED STATES | CONDEMNATION |
| | \$18,900.00 | 0.064 | 0.064 | 100.000 | | | HELEN PRATT ET AL |
| 0338.00 | 01/25/1958 | 0.125 | 0.125 | 100.000 | 25-029-024-14 | HENNEPIN MN UNITED STATES | CONDEMNATION |
| | \$15,500.00 | 0.125 | 0.125 | 100.000 | | | SHIRLEY J. AND ESTHER L KINKEL |

UNIVERSITY OF MINNESOTA
REAL ESTATE OFFICE
CURRENT LAND HOLDINGS BY CAMPUS
MINNEAPOLIS EAST BANK CAMPUS (MEB)

| Tract | Acquisition Date/ Cost | -----Surface / Mineral----- | | | Property ID Nbr | County/ State/ Country | How Acquired/ Previous Owner |
|---------|---------------------------|-----------------------------|-----------|-------------------------|--------------------|------------------------------|---------------------------------|
| | | Current | Net Acres | Gross Acres--Ownership% | | | |
| 0339.00 | 04/22/1958 | 0.150 | 0.150 | 100.000 | 25-029-024-14 | HENNEPIN MN UNITED STATES | CONDEMNATION |
| | \$17,900.00 | 0.150 | 0.150 | 100.000 | | | WALTER A AND THELMA E. FOLSKE |
| 0340.00 | 05/08/1958 | 0.083 | 0.083 | 100.000 | 25-029-024-14 | HENNEPIN MN UNITED STATES | CONDEMNATION |
| | \$18,500.00 | 0.083 | 0.083 | 100.000 | | | MERWIN V. & MARGUERITE GRIDLEY |
| 0341.00 | 02/24/1958 | 0.127 | 0.127 | 100.000 | 25-029-024-14 | HENNEPIN MN UNITED STATES | CONDEMNATION |
| | \$17,200.00 | 0.127 | 0.127 | 100.000 | | | LYNN WANLESS, ROSE ZIMMERMAN |
| 0342.00 | 01/27/1958 | 0.034 | 0.034 | 100.000 | 25-029-024-14 | HENNEPIN MN UNITED STATES | PURCHASE |
| | \$11,500.00 | 0.034 | 0.034 | 100.000 | | | HALVOR AND KAREN K. VERMUND |
| 0343.00 | 02/19/1958 | 0.109 | 0.109 | 100.000 | 25-029-024-14 | HENNEPIN MN UNITED STATES | CONDEMNATION |
| | \$22,001.00 | 0.109 | 0.109 | 100.000 | | | KAPPA ETA KAPPA, INC. |
| 0344.00 | 02/28/1958 | 0.083 | 0.083 | 100.000 | 25-029-024-14 | HENNEPIN MN UNITED STATES | CONDEMNATION |
| | \$17,800.00 | 0.083 | 0.083 | 100.000 | | | XI PSI PHI ALUMNI ASSOC. |
| 0345.00 | 03/03/1958 | 0.091 | 0.091 | 100.000 | 25-029-024-14 | HENNEPIN MN UNITED STATES | CONDEMNATION |
| | \$17,900.00 | 0.091 | 0.091 | 100.000 | | | IRMA AND CLARENCE COUNCILMAN |
| 0346.00 | 03/21/1958 | 0.064 | 0.064 | 100.000 | 25-029-024-14 | HENNEPIN MN UNITED STATES | CONDEMNATION |
| | \$23,500.00 | 0.064 | 0.064 | 100.000 | | | FRANK AND EUGENIA THEROS |
| 0347.00 | 03/21/1958 | 0.149 | 0.149 | 100.000 | 25-029-024-14 | HENNEPIN MN UNITED STATES | CONDEMNATION |
| | \$31,000.00 | 0.149 | 0.149 | 100.000 | | | FRANK AND EUGENIA THEROS |
| 0348.00 | 05/05/1958 | 0.109 | 0.109 | 100.000 | 25-029-024-14 | HENNEPIN MN UNITED STATES | CONDEMNATION |
| | \$17,000.00 | 0.109 | 0.109 | 100.000 | | | MATTIE A. DALAKER |
| 0349.00 | 07/31/1958 | 0.125 | 0.125 | 100.000 | 25-029-024-14 | HENNEPIN MN UNITED STATES | CONDEMNATION |
| | \$15,200.00 | 0.125 | 0.125 | 100.000 | | | OLA M. WILLIAMS |
| 0350.00 | 05/23/1958 | 0.250 | 0.250 | 100.000 | 25-029-024-14 | HENNEPIN MN UNITED STATES | CONDEMNATION |
| | \$18,900.00 | 0.250 | 0.250 | 100.000 | | | SELMA A. LEE |
| 0353.00 | 06/24/1958 | 0.072 | 0.072 | 100.000 | 24-029-024-11 | HENNEPIN MN UNITED STATES | CONDEMNATION |
| | \$17,200.00 | 0.072 | 0.072 | 100.000 | | | EVA C. SWANSON |
| 0357.01 | 05/20/1958 | 0.070 | 0.070 | 100.000 | 25-029-024-11 | HENNEPIN MN UNITED STATES | CONDEMNATION |
| | \$16,500.00 | 0.070 | 0.070 | 100.000 | | | BENJAMIN MOSHER, ET. AL. |

UNIVERSITY OF MINNESOTA
REAL ESTATE OFFICE
CURRENT LAND HOLDINGS BY CAMPUS
MINNEAPOLIS EAST BANK CAMPUS (MEB)

| Tract | Acquisition Date/ Cost | -----Surface / Mineral----- | | | Property ID Nbr | County/ State/ Country | How Acquired/ Previous Owner |
|---------|---------------------------|-----------------------------|-----------|-------------------------|--------------------|------------------------------|---------------------------------|
| | | Current | Net Acres | Gross Acres--Ownership% | | | |
| 0357.02 | 06/20/1958 | 0.061 | 0.073 | 100.000 | 25-029-024-11 | HENNEPIN MN UNITED STATES | CONDEMNATION |
| | * \$17,050.00 | 0.061 | 0.073 | 100.000 | | | LEAFIE M. & CARL H. NORMAN |
| 0357.03 | 07/14/1958 | 0.115 | 0.115 | 100.000 | 25-029-024-11 | HENNEPIN MN UNITED STATES | CONDEMNATION |
| | \$24,200.00 | 0.115 | 0.115 | 100.000 | | | ALIDA C. WATTS |
| 0428.00 | 07/20/1959 | 0.309 | 0.309 | 100.000 | 25-029-024-13 | HENNEPIN MN UNITED STATES | CONDEMNATION |
| | \$30,100.00 | 0.309 | 0.309 | 100.000 | | | MARY & GEORGE FRANKFORTER |
| 0484.00 | 10/14/1959 | 0.643 | 0.643 | 100.000 | 25-029-024-13 | HENNEPIN MN UNITED STATES | PURCHASE |
| | \$39,950.00 | 0.643 | 0.643 | 100.000 | | | CITY OF MINNEAPOLIS |
| 0485.00 | 10/26/1959 | 1.523 | 1.523 | 100.000 | 24-029-024-44 | HENNEPIN MN UNITED STATES | PURCHASE |
| | \$135,000.00 | 1.523 | 1.523 | 100.000 | | | CURTIS COMPANIES, INCORPORATED |
| 0487.00 | 12/24/1959 | 0.290 | 0.290 | 100.000 | 24-029-024-42 | HENNEPIN MN UNITED STATES | PURCHASE |
| | \$20,500.00 | 0.290 | 0.290 | 100.000 | | | ROBERT W. & JOAN LEE CARLSON |
| 0489.00 | 03/21/1960 | 0.088 | 0.088 | 100.000 | 24-029-024-41 | HENNEPIN MN UNITED STATES | PURCHASE |
| | \$13,000.00 | 0.088 | 0.088 | 100.000 | | | OSCAR G. AND MILDRED E JOHNSON |
| 0490.00 | 05/17/1960 | 0.093 | 0.093 | 100.000 | 24-029-024-41 | HENNEPIN MN UNITED STATES | PURCHASE |
| | \$10,000.00 | 0.093 | 0.093 | 100.000 | | | GEORGE AND VERONICA JOHNSON |
| 0492.00 | 10/19/1960 | 0.147 | 0.147 | 100.000 | 24-029-024-41 | HENNEPIN MN UNITED STATES | PURCHASE |
| | \$8,750.00 | 0.147 | 0.147 | 100.000 | | | LEVI B. AND EDNA S. PEASE |
| 0495.00 | 03/27/1961 | 0.273 | 0.273 | 100.000 | 25-029-024-14 | HENNEPIN MN UNITED STATES | PURCHASE |
| | \$23,600.00 | 0.273 | 0.273 | 100.000 | | | STICKNEY & LITZENBERG ET. AL. |
| 0496.00 | 06/27/1961 | 0.063 | 0.063 | 100.000 | 25-029-024-14 | HENNEPIN MN UNITED STATES | PURCHASE |
| | \$16,250.00 | 0.063 | 0.063 | 100.000 | | | HENRY J. AND JULIA K. WIDNA |
| 0497.00 | 08/07/1961 | 0.168 | 0.168 | 100.000 | 24-029-024-44 | HENNEPIN MN UNITED STATES | PURCHASE |
| | \$13,825.00 | 0.168 | 0.168 | 100.000 | | | MABEL & JOSEPH S. MAYER |
| 0498.06 | 10/23/1961 | 0.082 | 0.082 | 100.000 | 30-029-023-22 | HENNEPIN MN UNITED STATES | CONDEMNATION |
| | \$20,000.00 | 0.082 | 0.082 | 100.000 | | | AHMANN AND FAGAN ET AL |
| 0498.07 | 10/23/1961 | 0.103 | 0.103 | 100.000 | 30-029-023-22 | HENNEPIN MN UNITED STATES | CONDEMNATION |
| | \$26,100.00 | 0.103 | 0.103 | 100.000 | | | FAGAN AND BERGSTEN |

* Asterisk reflects original acquisition cost before deduction

UNIVERSITY OF MINNESOTA
REAL ESTATE OFFICE
CURRENT LAND HOLDINGS BY CAMPUS
MINNEAPOLIS EAST BANK CAMPUS (MEB)

| Tract | Acquisition Date/ Cost | -----Surface / Mineral----- | | | Property ID Nbr | County/ State/ Country | How Acquired/ Previous Owner |
|---------|---------------------------|-----------------------------|-----------|-------------------------|--------------------|------------------------------|---|
| | | Current | Net Acres | Gross Acres--Ownership% | | | |
| 0498.08 | 10/23/1961 | 0.142 | 0.142 | 100.000 | 30-029-023-22 | HENNEPIN MN UNITED STATES | CONDEMNATION EDWARD J. FAGAN & SARAH FAGAN |
| | \$30,000.00 | 0.142 | 0.142 | 100.000 | | | |
| 0499.00 | 11/08/1961 | 0.125 | 0.125 | 100.000 | 25-029-024-41 | HENNEPIN MN UNITED STATES | PURCHASE ROBERT E. AND BERTHA HANSON |
| | \$26,250.00 | 0.125 | 0.125 | 100.000 | | | |
| 0501.00 | 12/19/1961 | 0.125 | 0.125 | 100.000 | 25-029-024-14 | HENNEPIN MN UNITED STATES | PURCHASE ROBERT A. AND GENE B. GOOD |
| | \$17,000.00 | 0.125 | 0.125 | 100.000 | | | |
| 0502.00 | 12/28/1961 | 0.148 | 0.148 | 100.000 | 24-029-024-44 | HENNEPIN MN UNITED STATES | PURCHASE CONGREGATIONAL CONFERENCE |
| | \$32,000.00 | 0.148 | 0.148 | 100.000 | | | |
| 0505.00 | 06/27/1962 | 1.399 | 1.399 | 100.000 | 25-029-024-41 | HENNEPIN MN UNITED STATES | PURCHASE CITY OF MINNEAPOLIS, MINNEAPOLIS PARK BOARD |
| | \$75,000.00 | 1.399 | 1.399 | 100.000 | | | |
| 0512.00 | 05/01/1963 | 0.333 | 0.333 | 100.000 | 24-029-024-41 | HENNEPIN MN UNITED STATES | PURCHASE HAROLD S AND ANN B. BLOCHOWIAK |
| | \$21,075.00 | 0.333 | 0.333 | 100.000 | | | |
| 0513.00 | 05/22/1963 | 0.101 | 0.101 | 100.000 | 24-029-024-41 | HENNEPIN MN UNITED STATES | PURCHASE DAVID AND JEAN A. VAN DIEPEN |
| | \$10,100.00 | 0.101 | 0.101 | 100.000 | | | |
| 0514.00 | 05/29/1963 | 0.091 | 0.091 | 100.000 | 24-029-024-41 | HENNEPIN MN UNITED STATES | PURCHASE LENA ST. CROIX |
| | \$8,750.00 | 0.091 | 0.091 | 100.000 | | | |
| 0515.00 | 04/14/1963 | 0.587 | 0.587 | 100.000 | 25-029-024-11 | HENNEPIN MN UNITED STATES | PURCHASE MAURICE GOLDMAN ET AL |
| | \$176,250.00 | 0.587 | 0.587 | 100.000 | | | |
| 0516.00 | 05/29/1963 | 0.148 | 0.148 | 100.000 | 24-029-024-41 | HENNEPIN MN UNITED STATES | PURCHASE WILLIAM O. LORA J. CASTER |
| | \$12,750.00 | 0.148 | 0.148 | 100.000 | | | |
| 0517.00 | 05/31/1963 | 0.167 | 0.167 | 100.000 | 24-029-024-41 | HENNEPIN MN UNITED STATES | PURCHASE ETHEL YUND, ET. AL. |
| | \$13,750.00 | 0.167 | 0.167 | 100.000 | | | |
| 0519.00 | 06/13/1963 | 0.121 | 0.121 | 100.000 | 24-029-024-41 | HENNEPIN MN UNITED STATES | PURCHASE WALTER R. STERNBERG |
| | \$12,500.00 | 0.121 | 0.121 | 100.000 | | | |
| 0520.00 | 06/27/1963 | 0.117 | 0.117 | 100.000 | 24-029-024-41 | HENNEPIN MN UNITED STATES | PURCHASE WALTER H. AND MARY JO UPHOFF |
| | \$16,700.00 | 0.117 | 0.117 | 100.000 | | | |
| 0521.00 | 07/18/1963 | 0.069 | 0.069 | 100.000 | 24-029-024-41 | HENNEPIN MN UNITED STATES | PURCHASE DENNIS A. AND MARYANN ROFF |
| | \$10,750.00 | 0.069 | 0.069 | 100.000 | | | |

UNIVERSITY OF MINNESOTA
REAL ESTATE OFFICE
CURRENT LAND HOLDINGS BY CAMPUS
MINNEAPOLIS EAST BANK CAMPUS (MEB)

| Tract | Acquisition Date/ Cost | -----Surface / Mineral----- | | | Property ID Nbr | County/ State/ Country | How Acquired/ Previous Owner |
|---------|---------------------------|-----------------------------|-------------|------------|--------------------|------------------------------|---------------------------------|
| | | Current Net Acres | Gross Acres | Ownership% | | | |
| 0522.00 | 07/23/1963 | 0.119 | 0.119 | 100.000 | 24-029-024-41 | HENNEPIN MN UNITED STATES | PURCHASE |
| | \$11,250.00 | 0.119 | 0.119 | 100.000 | | | MURRAY B. AND ESTHER C. HUNT |
| 0523.00 | 07/24/1963 | 0.072 | 0.072 | 100.000 | 24-029-024-41 | HENNEPIN MN UNITED STATES | PURCHASE |
| | \$12,500.00 | 0.072 | 0.072 | 100.000 | | | MARIKO UCHIDA |
| 0524.00 | 07/26/1963 | 0.148 | 0.148 | 100.000 | 24-029-024-41 | HENNEPIN MN UNITED STATES | PURCHASE |
| | \$13,750.00 | 0.148 | 0.148 | 100.000 | | | ROBERT B. HOSKING |
| 0525.00 | 07/26/1963 | 0.092 | 0.092 | 100.000 | 24-029-024-42 | HENNEPIN MN UNITED STATES | PURCHASE |
| | \$18,000.00 | 0.092 | 0.092 | 100.000 | | | DONALD W. AND JOANNE L. KISE |
| 0526.00 | 07/26/1963 | 0.148 | 0.148 | 100.000 | 24-029-024-41 | HENNEPIN MN UNITED STATES | PURCHASE |
| | \$15,200.00 | 0.148 | 0.148 | 100.000 | | | CATHERINE FRANKLIN |
| 0527.00 | 07/31/1963 | 0.117 | 0.117 | 100.000 | 24-029-024-41 | HENNEPIN MN UNITED STATES | PURCHASE |
| | \$21,500.00 | 0.117 | 0.117 | 100.000 | | | ALDRICH COMPANY |
| 0529.00 | 08/19/1963 | 0.096 | 0.096 | 100.000 | 24-029-024-41 | HENNEPIN MN UNITED STATES | PURCHASE |
| | \$12,750.00 | 0.096 | 0.096 | 100.000 | | | ARVILLA N. HOLSTEIN |
| 0532.00 | 10/22/1963 | 0.079 | 0.079 | 100.000 | 24-029-024-41 | HENNEPIN MN UNITED STATES | PURCHASE |
| | \$17,250.00 | 0.079 | 0.079 | 100.000 | | | EDWARD F. AND M. EILEEN THANGE |
| 0533.00 | 10/31/1963 | 0.079 | 0.079 | 100.000 | 24-029-024-41 | HENNEPIN MN UNITED STATES | PURCHASE |
| | \$20,900.00 | 0.079 | 0.079 | 100.000 | | | ROBERT E. AND BERTHA HANSON |
| 0536.00 | 11/12/1963 | 0.057 | 0.057 | 100.000 | 24-029-024-41 | HENNEPIN MN UNITED STATES | PURCHASE |
| | \$13,250.00 | 0.057 | 0.057 | 100.000 | | | JOHN J. AND ANGELA M. NOWAK |
| 0537.00 | 12/10/1963 | 0.227 | 0.227 | 100.000 | 25-029-024-14 | HENNEPIN MN UNITED STATES | PURCHASE |
| | \$30,000.00 | 0.227 | 0.227 | 100.000 | | | MARY K. SHEPARDSON |
| 0538.00 | 12/17/1963 | 0.134 | 0.134 | 100.000 | 25-029-024-14 | HENNEPIN MN UNITED STATES | PURCHASE |
| | \$30,000.00 | 0.134 | 0.134 | 100.000 | | | PHI BETA PI BUILDING ASSOC. |
| 0540.00 | 12/19/1963 | 0.091 | 0.091 | 100.000 | 24-029-024-41 | HENNEPIN MN UNITED STATES | PURCHASE |
| | \$15,250.00 | 0.091 | 0.091 | 100.000 | | | MERCEDES BUSWELL |
| 0541.00 | 12/26/1963 | 0.152 | 0.152 | 100.000 | 30-029-023-23 | HENNEPIN MN UNITED STATES | PURCHASE |
| | \$20,000.00 | 0.152 | 0.152 | 100.000 | | | GEORGE & DOROTHY CHERGOSKY |

UNIVERSITY OF MINNESOTA
REAL ESTATE OFFICE
CURRENT LAND HOLDINGS BY CAMPUS
MINNEAPOLIS EAST BANK CAMPUS (MEB)

| Tract | Acquisition Date/ Cost | -----Surface / Mineral----- | | | Property ID Nbr | County/ State/ Country | How Acquired/ Previous Owner |
|---------|---------------------------|-----------------------------|-------------|------------|--------------------|------------------------------|---------------------------------|
| | | Current Net Acres | Gross Acres | Ownership% | | | |
| 0548.00 | 12/31/1963 | 0.148 | 0.148 | 100.000 | 24-029-024-41 | HENNEPIN MN UNITED STATES | PURCHASE |
| | \$14,469.00 | 0.148 | 0.148 | 100.000 | | | DONALD W AND VIOLA E DAHLSTROM |
| 0556.00 | 06/17/1964 | 0.148 | 0.148 | 100.000 | 24-029-024-44 | HENNEPIN MN UNITED STATES | PURCHASE |
| | \$16,000.00 | 0.148 | 0.148 | 100.000 | | | ARTHUR F. AND ROSA D. LEWIS |
| 0557.00 | 05/14/1964 | 0.069 | 0.069 | 100.000 | 24-029-024-41 | HENNEPIN MN UNITED STATES | PURCHASE |
| | \$9,250.00 | 0.069 | 0.069 | 100.000 | | | DOUGLAS J. ELLIS |
| 0560.00 | 07/09/1964 | 0.040 | 0.040 | 100.000 | 25-029-024-11 | HENNEPIN MN UNITED STATES | PURCHASE |
| | \$10,200.00 | 0.040 | 0.040 | 100.000 | | | OLIVE H. KOHNER |
| 0561.00 | 07/16/1964 | 0.048 | 0.048 | 100.000 | 24-029-024-41 | HENNEPIN MN UNITED STATES | PURCHASE |
| | \$8,750.00 | 0.048 | 0.048 | 100.000 | | | KATHERINE R. LEONARD |
| 0562.00 | 07/16/1964 | 0.081 | 0.081 | 100.000 | 24-029-024-41 | HENNEPIN MN UNITED STATES | PURCHASE |
| | \$11,350.00 | 0.081 | 0.081 | 100.000 | | | GUILLERMO SCHRADER |
| 0563.00 | 07/10/1964 | 0.052 | 0.052 | 100.000 | 24-029-024-41 | HENNEPIN MN UNITED STATES | PURCHASE |
| | \$10,750.00 | 0.052 | 0.052 | 100.000 | | | ADELAIDE E. SIMONS |
| 0565.00 | 08/07/1964 | 0.098 | 0.098 | 100.000 | 25-029-024-41 | HENNEPIN MN UNITED STATES | PURCHASE |
| | \$11,750.00 | 0.098 | 0.098 | 100.000 | | | JERRY E. HARRINGTON |
| 0567.00 | 07/27/1964 | 0.072 | 0.072 | 100.000 | 24-029-024-41 | HENNEPIN MN UNITED STATES | PURCHASE |
| | \$8,250.00 | 0.072 | 0.072 | 100.000 | | | MARIE SCHULTZ |
| 0568.00 | 09/09/1964 | 0.139 | 0.139 | 100.000 | 24-029-024-41 | HENNEPIN MN UNITED STATES | PURCHASE |
| | \$15,650.00 | 0.139 | 0.139 | 100.000 | | | HARRY A. AND LEANORE M. SMISEK |
| 0569.00 | 09/14/1964 | 0.114 | 0.114 | 100.000 | 24-029-024-41 | HENNEPIN MN UNITED STATES | PURCHASE |
| | \$13,750.00 | 0.114 | 0.114 | 100.000 | | | EDWARD H. AND CAROL D RYBNICEK |
| 0570.00 | 09/14/1964 | 0.099 | 0.099 | 100.000 | 24-029-024-41 | HENNEPIN MN UNITED STATES | PURCHASE |
| | \$9,650.00 | 0.099 | 0.099 | 100.000 | | | GLADYS M. THARALSON |
| 0572.11 | 06/13/1964 | 0.114 | 0.114 | 100.000 | 24-029-024-41 | HENNEPIN MN UNITED STATES | CONDEMNATION |
| | \$23,500.00 | 0.114 | 0.114 | 100.000 | | | ROBERT LUCAS & HYMAN ITMAN |
| 0573.00 | 11/02/1964 | 0.152 | 0.152 | 100.000 | 24-029-024-41 | HENNEPIN MN UNITED STATES | PURCHASE |
| | \$15,250.00 | 0.152 | 0.152 | 100.000 | | | DOROTHY I. RANCK ET AL |

UNIVERSITY OF MINNESOTA
REAL ESTATE OFFICE
CURRENT LAND HOLDINGS BY CAMPUS
MINNEAPOLIS EAST BANK CAMPUS (MEB)

| Tract | Acquisition Date/ Cost | -----Surface / Mineral----- | | | Property ID Nbr | County/ State/ Country | How Acquired/ Previous Owner |
|---------|---------------------------|-----------------------------|-----------|-------------------------|--------------------|------------------------------|---------------------------------|
| | | Current | Net Acres | Gross Acres--Ownership% | | | |
| 0575.00 | 12/30/1964 | 0.038 | 0.038 | 100.000 | 24-029-024-41 | HENNEPIN MN UNITED STATES | PURCHASE |
| | \$8,500.00 | 0.038 | 0.038 | 100.000 | | | MARGARET E. MOSELLE |
| 0576.01 | 12/31/1964 | 1.950 | 1.950 | 100.000 | 24-029-024-33 | HENNEPIN MN UNITED STATES | PURCHASE |
| | \$38,250.00 | 1.950 | 1.950 | 100.000 | | | NORTHERN STATES POWER COMPANY |
| 0576.02 | 04/28/1964 | 0.083 | 0.083 | 100.000 | 24-029-024-34 | HENNEPIN MN UNITED STATES | PURCHASE |
| | \$800.00 | 0.083 | 0.083 | 100.000 | | | GREAT NORTHERN RAILWAY CO. |
| 0579.00 | 03/01/1964 | 0.125 | 0.125 | 100.000 | 25-029-024-14 | HENNEPIN MN UNITED STATES | PURCHASE |
| | \$21,000.00 | 0.125 | 0.125 | 100.000 | | | CHARLES AND MARY MC LAUGHLIN |
| 0580.00 | 03/30/1965 | 0.078 | 0.078 | 100.000 | 24-029-024-41 | HENNEPIN MN UNITED STATES | PURCHASE |
| | \$12,250.00 | 0.078 | 0.078 | 100.000 | | | CATHERINE FRANKLIN |
| 0591.00 | 10/29/1965 | 0.154 | 0.154 | 100.000 | 30-029-023-22 | HENNEPIN MN UNITED STATES | PURCHASE |
| | \$52,500.00 | 0.154 | 0.154 | 100.000 | | | FRED G. AND RACHEL S. LEONARD |
| 0594.00 | 10/29/1965 | 0.072 | 0.072 | 100.000 | 24-029-024-41 | HENNEPIN MN UNITED STATES | PURCHASE |
| | \$9,250.00 | 0.072 | 0.072 | 100.000 | | | OTIS R. AND MARLYS SKJEI |
| 0595.00 | 12/02/1965 | 0.083 | 0.083 | 100.000 | 24-029-024-41 | HENNEPIN MN UNITED STATES | PURCHASE |
| | \$16,000.00 | 0.083 | 0.083 | 100.000 | | | JOE VARHOL |
| 0597.00 | 12/30/1965 | 0.084 | 0.084 | 100.000 | 24-029-024-41 | HENNEPIN MN UNITED STATES | PURCHASE |
| | \$16,750.00 | 0.084 | 0.084 | 100.000 | | | EARL S. AND VELMA A. SANDERSON |
| 0600.00 | 06/16/1966 | 1.620 | 1.620 | 100.000 | 25-029-024-24 | HENNEPIN MN UNITED STATES | PURCHASE |
| | \$45,700.00 | 1.620 | 1.620 | 100.000 | | | CITY OF MINNEAPOLIS PARK BOARD |
| 0601.00 | 05/20/1966 | 0.053 | 0.053 | 100.000 | 24-029-024-44 | HENNEPIN MN UNITED STATES | PURCHASE |
| | \$11,500.00 | 0.053 | 0.053 | 100.000 | | | JEROME AND HENRIETTA LARSON |
| 0603.00 | 06/02/1966 | 0.039 | 0.039 | 100.000 | 24-029-024-44 | HENNEPIN MN UNITED STATES | PURCHASE |
| | \$13,400.00 | 0.039 | 0.039 | 100.000 | | | GORDON J. KOPACEK |
| 0604.00 | 06/03/1966 | 0.108 | 0.108 | 100.000 | 24-029-024-44 | HENNEPIN MN UNITED STATES | PURCHASE |
| | \$20,600.00 | 0.108 | 0.108 | 100.000 | | | MAXWELL M. & TILLIE E. YOUNG |
| 0605.00 | 06/03/1966 | 0.081 | 0.081 | 100.000 | 24-029-024-44 | HENNEPIN MN UNITED STATES | PURCHASE |
| | \$14,000.00 | 0.081 | 0.081 | 100.000 | | | MAXWELL AND TILLIE YOUNG |

UNIVERSITY OF MINNESOTA
REAL ESTATE OFFICE
CURRENT LAND HOLDINGS BY CAMPUS
MINNEAPOLIS EAST BANK CAMPUS (MEB)

| Tract | Acquisition Date/ Cost | -----Surface / Mineral----- | | | Property ID Nbr | County/ State/ Country | How Acquired/ Previous Owner |
|---------|---------------------------|-----------------------------|-------------|------------|--------------------|------------------------------|---------------------------------|
| | | Current Net Acres | Gross Acres | Ownership% | | | |
| 0606.00 | 06/03/1966 | 0.079 | 0.079 | 100.000 | 24-029-024-44 | HENNEPIN MN UNITED STATES | PURCHASE |
| | \$26,350.00 | 0.079 | 0.079 | 100.000 | | | EUGENE G. SULLIVAN |
| 0607.00 | 06/03/1966 | 0.045 | 0.045 | 100.000 | 24-029-024-44 | HENNEPIN MN UNITED STATES | PURCHASE |
| | \$11,750.00 | 0.045 | 0.045 | 100.000 | | | MAYBELLE ANN HENNEN |
| 0608.00 | 06/24/1966 | 0.128 | 0.128 | 100.000 | 24-029-024-41 | HENNEPIN MN UNITED STATES | PURCHASE |
| | \$14,500.00 | 0.128 | 0.128 | 100.000 | | | WILMER L. AND RUTH M. ADAMS |
| 0611.00 | 07/21/1966 | 0.048 | 0.048 | 100.000 | 24-029-024-41 | HENNEPIN MN UNITED STATES | PURCHASE |
| | \$11,250.00 | 0.048 | 0.048 | 100.000 | | | JOHN AND OLIVE PIERCEY |
| 0612.00 | 07/26/1966 | 0.132 | 0.132 | 100.000 | 24-029-024-41 | HENNEPIN MN UNITED STATES | PURCHASE |
| | \$15,250.00 | 0.132 | 0.132 | 100.000 | | | MINA AMUNDSON |
| 0613.00 | 07/15/1966 | 0.121 | 0.121 | 100.000 | 24-029-024-44 | HENNEPIN MN UNITED STATES | PURCHASE |
| | \$22,000.00 | 0.121 | 0.121 | 100.000 | | | WILLIAM A. MCDONALD |
| 0614.00 | 08/05/1966 | 0.126 | 0.126 | 100.000 | 24-029-024-42 | HENNEPIN MN UNITED STATES | PURCHASE |
| | \$16,750.00 | 0.126 | 0.126 | 100.000 | | | NANCY KATHERINE TORRENS |
| 0615.00 | 08/03/1966 | 0.119 | 0.163 | 100.000 | 24-029-024-44 | HENNEPIN MN UNITED STATES | PURCHASE |
| | * \$24,400.00 | 0.163 | 0.163 | 100.000 | | | MARGARET I. BRIGGS |
| 0617.00 | 08/11/1966 | 0.108 | 0.108 | 100.000 | 24-029-024-42 | HENNEPIN MN UNITED STATES | PURCHASE |
| | \$16,250.00 | 0.108 | 0.108 | 100.000 | | | AXEL J. AND VERA M. KISE |
| 0618.00 | 08/22/1966 | 0.091 | 0.091 | 100.000 | 24-029-024-41 | HENNEPIN MN UNITED STATES | PURCHASE |
| | \$15,000.00 | 0.091 | 0.091 | 100.000 | | | DONALD E. AND HELEN BRINKMAN |
| 0619.00 | 08/25/1966 | 0.127 | 0.127 | 100.000 | 24-029-024-41 | HENNEPIN MN UNITED STATES | PURCHASE |
| | \$16,000.00 | 0.127 | 0.127 | 100.000 | | | MYKOLA SHERBANENKO |
| 0620.00 | 08/29/1966 | 0.299 | 0.299 | 100.000 | 24-029-024-41 | HENNEPIN MN UNITED STATES | PURCHASE |
| | \$185,000.00 | 0.299 | 0.299 | 100.000 | | | CHARLES H. & FLORENCE T. MOORE |
| 0621.00 | 09/02/1966 | 0.140 | 0.140 | 100.000 | 24-029-024-41 | HENNEPIN MN UNITED STATES | PURCHASE |
| | \$16,650.00 | 0.140 | 0.140 | 100.000 | | | ALMA L. GRABOW |
| 0623.00 | 09/06/1966 | 0.143 | 0.143 | 100.000 | 24-029-024-41 | HENNEPIN MN UNITED STATES | PURCHASE |
| | \$18,000.00 | 0.143 | 0.143 | 100.000 | | | GEORGE AND MARTHA MARASEK |

* Asterisk reflects original acquisition cost before deduction

UNIVERSITY OF MINNESOTA
REAL ESTATE OFFICE
CURRENT LAND HOLDINGS BY CAMPUS
MINNEAPOLIS EAST BANK CAMPUS (MEB)

| Tract | Acquisition Date/ Cost | -----Surface / Mineral----- | | | Property ID Nbr | County/ State/ Country | How Acquired/ Previous Owner |
|---------|---------------------------|-----------------------------|-------------|------------|--------------------|------------------------------|---------------------------------|
| | | Current Net Acres | Gross Acres | Ownership% | | | |
| 0624.00 | 09/09/1966 | 0.099 | 0.099 | 100.000 | 24-029-024-41 | HENNEPIN MN UNITED STATES | PURCHASE |
| | \$22,250.00 | 0.099 | 0.099 | 100.000 | | | CATHERINE AND JAKE B. VALAKER |
| 0625.00 | 09/14/1966 | 0.070 | 0.070 | 100.000 | 24-029-024-44 | HENNEPIN MN UNITED STATES | PURCHASE |
| | \$18,750.00 | 0.070 | 0.070 | 100.000 | | | MARGARET ECKSTROM |
| 0629.00 | 10/27/1966 | 0.051 | 0.051 | 100.000 | 25-029-024-11 | HENNEPIN MN UNITED STATES | PURCHASE |
| | \$15,500.00 | 0.051 | 0.051 | 100.000 | | | OLOF A. OLSON |
| 0630.00 | 11/01/1966 | 0.167 | 0.167 | 100.000 | 24-029-024-41 | HENNEPIN MN UNITED STATES | PURCHASE |
| | \$20,000.00 | 0.167 | 0.167 | 100.000 | | | ESTATE OF ALBERT JOHNSON |
| 0637.00 | 12/18/1966 | 0.263 | 0.263 | 100.000 | 24-029-024-44 | HENNEPIN MN UNITED STATES | PURCHASE |
| | \$36,900.00 | 0.263 | 0.263 | 100.000 | | | LEONARD L. BLOOMQUIST |
| 0638.00 | 12/15/1966 | 0.341 | 0.341 | 100.000 | 25-029-024-14 | HENNEPIN MN UNITED STATES | PURCHASE |
| | \$126,000.00 | 0.341 | 0.341 | 100.000 | | | THETA TAU ALUMNI ASSOCIATION |
| 0643.01 | 06/02/1967 | 0.148 | 0.148 | 100.000 | 24-029-024-41 | HENNEPIN MN UNITED STATES | CONDEMNATION |
| | \$22,000.00 | 0.148 | 0.148 | 100.000 | | | MIHAJLO LABALO ET AL |
| 0643.02 | 06/02/1967 | 0.148 | 0.148 | 100.000 | 24-029-024-41 | HENNEPIN MN UNITED STATES | CONDEMNATION |
| | \$25,600.00 | 0.148 | 0.148 | 100.000 | | | MIHAJLO LABALO ET AL |
| 0643.03 | 06/02/1967 | 0.086 | 0.086 | 100.000 | 24-029-024-41 | HENNEPIN MN UNITED STATES | CONDEMNATION |
| | \$20,185.00 | 0.086 | 0.086 | 100.000 | | | RALPH AND HELEN DITTBERNER |
| 0643.04 | 06/02/1967 | 0.148 | 0.148 | 100.000 | 24-029-024-41 | HENNEPIN MN UNITED STATES | CONDEMNATION |
| | \$20,900.00 | 0.148 | 0.148 | 100.000 | | | JOSEPH J. AND PATRICIA KINNEY |
| 0643.05 | 06/02/1967 | 0.160 | 0.160 | 100.000 | 24-029-024-41 | HENNEPIN MN UNITED STATES | CONDEMNATION |
| | \$22,850.00 | 0.160 | 0.160 | 100.000 | | | JOHN D. AND VICTORIA WELSH |
| 0643.06 | 06/02/1967 | 0.115 | 0.115 | 100.000 | 24-029-024-42 | HENNEPIN MN UNITED STATES | CONDEMNATION |
| | \$21,750.00 | 0.115 | 0.115 | 100.000 | | | ETHEL COTTLE & MINNIE C KELLER |
| 0643.07 | 06/02/1967 | 0.126 | 0.126 | 100.000 | 24-029-024-42 | HENNEPIN MN UNITED STATES | CONDEMNATION |
| | \$27,060.00 | 0.126 | 0.126 | 100.000 | | | WILLARD E. AND GLADYS A. MESNA |
| 0643.08 | 06/02/1967 | 0.108 | 0.108 | 100.000 | 24-029-024-42 | HENNEPIN MN UNITED STATES | CONDEMNATION |
| | \$26,440.00 | 0.108 | 0.108 | 100.000 | | | WILLARD E. AND GLADYS A. MESNA |

UNIVERSITY OF MINNESOTA
REAL ESTATE OFFICE
CURRENT LAND HOLDINGS BY CAMPUS
MINNEAPOLIS EAST BANK CAMPUS (MEB)

| Tract | Acquisition Date/ Cost | -----Surface / Mineral----- | | | Property ID Nbr | County/ State/ Country | How Acquired/ Previous Owner | |
|---------|---------------------------|-----------------------------|-----------|-------------------------|--------------------|------------------------------|---------------------------------|--------------------------------|
| | | Current | Net Acres | Gross Acres--Ownership% | | | | |
| 0643.09 | 06/02/1967 | | 0.133 | 0.133 | 100.000 | 24-029-024-42 | HENNEPIN | CONDEMNATION |
| | \$22,000.00 | | 0.133 | 0.133 | 100.000 | | MN UNITED STATES | WAYNE R. AND VIOLA A. GULSO |
| 0643.10 | 09/23/1966 | | 0.071 | 0.071 | 100.000 | 24-029-024-41 | HENNEPIN | CONDEMNATION |
| | \$18,700.00 | | 0.071 | 0.071 | 100.000 | | MN UNITED STATES | AGNES & ERNEST & KATHRN OPSTAD |
| 0643.11 | 06/02/1966 | | 0.062 | 0.062 | 100.000 | 24-029-024-41 | HENNEPIN | CONDEMNATION |
| | \$19,735.00 | | 0.062 | 0.062 | 100.000 | | MN UNITED STATES | WILLARD E. AND GLADYS A. MESNA |
| 0643.12 | 09/23/1966 | | 1.490 | 1.490 | 100.000 | 19-029-023-33 | HENNEPIN | CONDEMNATION |
| | \$216,700.00 | | 1.490 | 1.490 | 100.000 | | MN UNITED STATES | AMERICAN OIL COMPANY |
| 0652.00 | 07/01/1967 | | 0.443 | 0.634 | 100.000 | 30-029-023-22 | HENNEPIN | PURCHASE |
| | * \$117,250.00 | | 0.634 | 0.634 | 100.000 | | MN UNITED STATES | SERVICE TERMINALS COMPANY |
| 0653.00 | 11/15/1967 | | 0.156 | 0.156 | 100.000 | 24-029-024-44 | HENNEPIN | PURCHASE |
| | \$25,000.00 | | 0.156 | 0.156 | 100.000 | | MN UNITED STATES | LAVERNE A. WALKER |
| 0657.00 | 12/15/1967 | | 0.640 | 0.640 | 100.000 | 25-029-024-14 | HENNEPIN | PURCHASE |
| | \$397,500.00 | | 0.640 | 0.640 | 100.000 | | MN UNITED STATES | EDWARD SPALDING GOULD |
| 0659.00 | 12/20/1967 | | 0.312 | 0.312 | 100.000 | 25-029-024-14 | HENNEPIN | PURCHASE |
| | \$333,500.00 | | 0.312 | 0.312 | 100.000 | | MN UNITED STATES | KENSINGTON APARTMENTS, INC. |
| 0664.00 | 05/31/1968 | | 0.116 | 0.116 | 100.000 | 30-029-023-23 | HENNEPIN | PURCHASE |
| | \$24,000.00 | | 0.116 | 0.116 | 100.000 | | MN UNITED STATES | ARLETTE SODERBERG, ET. AL. |
| 0665.01 | 05/21/1968 | | 0.060 | 0.060 | 100.000 | 24-029-024-44 | HENNEPIN | CONDEMNATION |
| | \$20,750.00 | | 0.060 | 0.060 | 100.000 | | MN UNITED STATES | LLOYD J. QUAID |
| 0665.02 | 05/21/1968 | | 0.071 | 0.071 | 100.000 | 24-029-024-44 | HENNEPIN | CONDEMNATION |
| | \$16,000.00 | | 0.071 | 0.071 | 100.000 | | MN UNITED STATES | GEORGE J. MUNCK |
| 0665.03 | 05/21/1968 | | 0.168 | 0.168 | 100.000 | 24-029-024-44 | HENNEPIN | CONDEMNATION |
| | \$27,700.00 | | 0.168 | 0.168 | 100.000 | | MN UNITED STATES | MARGARET MARY BRODERICK |
| 0665.04 | 05/21/1968 | | 0.057 | 0.057 | 100.000 | 24-029-024-44 | HENNEPIN | CONDEMNATION |
| | \$16,750.00 | | 0.057 | 0.057 | 100.000 | | MN UNITED STATES | ANTONIA DANILOWICZ |
| 0665.05 | 05/21/1968 | | 0.152 | 0.208 | 100.000 | 24-029-024-44 | HENNEPIN | CONDEMNATION |
| | * \$32,375.00 | | 0.208 | 0.208 | 100.000 | | MN UNITED STATES | THOMAS DWYER |

* Asterisk reflects original acquisition cost before deduction

UNIVERSITY OF MINNESOTA
REAL ESTATE OFFICE
CURRENT LAND HOLDINGS BY CAMPUS
MINNEAPOLIS EAST BANK CAMPUS (MEB)

| Tract | Acquisition Date/ Cost | -----Surface / Mineral----- | | | Property ID Nbr | County/ State/ Country | How Acquired/ Previous Owner |
|---------|---------------------------|-----------------------------|-----------|-------------------------|--------------------|------------------------------|--|
| | | Current | Net Acres | Gross Acres--Ownership% | | | |
| 0666.00 | 07/25/1968 | 0.394 | 0.394 | 100.000 | 30-029-023-23 | HENNEPIN MN UNITED STATES | PURCHASE SCHEURER REALTY COMPANY |
| | \$98,670.00 | 0.394 | 0.394 | 100.000 | | | |
| 0678.00 | 04/30/1969 | 0.094 | 0.094 | 100.000 | 30-029-023-23 | HENNEPIN MN UNITED STATES | PURCHASE EVA C. SWANSON |
| | \$18,400.00 | 0.094 | 0.094 | 100.000 | | | |
| 0679.00 | 05/23/1969 | 0.094 | 0.094 | 100.000 | 30-029-023-23 | HENNEPIN MN UNITED STATES | PURCHASE NELS AND ASTRID SPARRING |
| | \$34,000.00 | 0.094 | 0.094 | 100.000 | | | |
| 0685.02 | 10/14/1969 | 0.100 | 0.100 | 100.000 | 30-029-023-23 | HENNEPIN MN UNITED STATES | CONDEMNATION ETHEL, STELLA & EDWARD STRIEGL |
| | \$38,000.00 | 0.100 | 0.100 | 100.000 | | | |
| 0699.12 | 06/12/1970 | 0.114 | 0.114 | 100.000 | 25-029-024-14 | HENNEPIN MN UNITED STATES | CONDEMNATION ARTHUR J. ZIEGLER |
| | \$39,500.00 | 0.114 | 0.114 | 100.000 | | | |
| 0704.00 | 06/30/1970 | 0.111 | 0.111 | 100.000 | 30-029-023-23 | HENNEPIN MN UNITED STATES | PURCHASE JULIUS E. WITKE |
| | \$25,000.00 | 0.111 | 0.111 | 100.000 | | | |
| 0706.00 | 09/29/1970 | 0.076 | 0.076 | 100.000 | 30-029-023-23 | HENNEPIN MN UNITED STATES | PURCHASE JULIUS GOLDMAN |
| | \$25,000.00 | 0.076 | 0.076 | 100.000 | | | |
| 0707.00 | 12/09/1970 | 0.127 | 0.127 | 100.000 | 25-029-024-14 | HENNEPIN MN UNITED STATES | PURCHASE GLEN G. CERNY ESTATE |
| | \$37,500.00 | 0.127 | 0.127 | 100.000 | | | |
| 0710.00 | 12/29/1970 | 0.163 | 0.163 | 100.000 | 25-029-024-11 | HENNEPIN MN UNITED STATES | PURCHASE NOBLE INVESTMENT COMPANY |
| | \$205,000.00 | 0.163 | 0.163 | 100.000 | | | |
| 0711.00 | 12/30/1970 | 0.127 | 0.127 | 100.000 | 30-029-023-23 | HENNEPIN MN UNITED STATES | PURCHASE ARTHUR B. JENNINGS |
| | \$25,000.00 | 0.127 | 0.127 | 100.000 | | | |
| 0714.00 | 06/29/1971 | 0.126 | 0.126 | 100.000 | 25-029-024-11 | HENNEPIN MN UNITED STATES | PURCHASE PHI EPSILON PI FRATERNITY INC. |
| | \$82,000.00 | 0.126 | 0.126 | 100.000 | | | |
| 0715.01 | 05/09/1973 | 0.250 | 0.250 | 100.000 | 25-029-024-14 | HENNEPIN MN UNITED STATES | CONDEMNATION KENSINGTON APARTMENTS, INC. |
| | \$305,900.00 | 0.250 | 0.250 | 100.000 | | | |
| 0715.02 | 05/09/1973 | 0.167 | 0.167 | 100.000 | 25-029-024-14 | HENNEPIN MN UNITED STATES | CONDEMNATION KENSINGTON APARTMENTS, INC. |
| | \$225,925.00 | 0.167 | 0.167 | 100.000 | | | |
| 0715.03 | 05/09/1973 | 0.152 | 0.152 | 100.000 | 25-029-024-14 | HENNEPIN MN UNITED STATES | CONDEMNATION KENSINGTON APARTMENTS, INC. |
| | \$227,925.00 | 0.152 | 0.152 | 100.000 | | | |

UNIVERSITY OF MINNESOTA
REAL ESTATE OFFICE
CURRENT LAND HOLDINGS BY CAMPUS
MINNEAPOLIS EAST BANK CAMPUS (MEB)

| Tract | Acquisition Date/ Cost | -----Surface / Mineral----- | | | Property ID Nbr | County/ State/ Country | How Acquired/ Previous Owner |
|---------|---------------------------|-----------------------------|-----------|-------------------------|--------------------|------------------------------|---|
| | | Current | Net Acres | Gross Acres--Ownership% | | | |
| 0715.12 | 08/03/1972 | 0.094 | 0.094 | 100.000 | 30-029-023-23 | HENNEPIN MN UNITED STATES | PURCHASE EVA AND REUBEN BROWN |
| | \$60,000.00 | 0.094 | 0.094 | 100.000 | | | |
| 0715.13 | 11/14/1972 | 0.121 | 0.121 | 100.000 | 30-029-023-23 | HENNEPIN MN UNITED STATES | CONDEMNATION ERNEST J. AND HELEN REGULY |
| | \$25,300.00 | 0.121 | 0.121 | 100.000 | | | |
| 0715.14 | 03/15/1972 | 0.106 | 0.106 | 100.000 | 30-029-023-23 | HENNEPIN MN UNITED STATES | CONDEMNATION GLADYS MILLER |
| | \$16,675.00 | 0.106 | 0.106 | 100.000 | | | |
| 0715.15 | 06/03/1975 | 0.114 | 0.114 | 100.000 | 30-029-023-23 | HENNEPIN MN UNITED STATES | CONDEMNATION ALBERT E. HOLDAHL |
| | \$25,000.00 | 0.114 | 0.114 | 100.000 | | | |
| 0715.16 | 10/04/1972 | 0.114 | 0.114 | 100.000 | 30-029-023-23 | HENNEPIN MN UNITED STATES | CONDEMNATION ROBERT & MARGARET BRANTNER |
| | \$21,500.00 | 0.114 | 0.114 | 100.000 | | | |
| 0715.17 | 10/04/1972 | 0.172 | 0.172 | 100.000 | 30-029-023-23 | HENNEPIN MN UNITED STATES | CONDEMNATION ROBERT & MARGARET BRANTNER |
| | \$26,500.00 | 0.172 | 0.172 | 100.000 | | | |
| 0715.18 | 11/11/1975 | 0.127 | 0.127 | 100.000 | 30-029-023-23 | HENNEPIN MN UNITED STATES | CONDEMNATION RALPH D. & HELEN DITTBERNER |
| | \$39,225.00 | 0.127 | 0.127 | 100.000 | | | |
| 0715.19 | 08/14/1972 | 0.127 | 0.127 | 100.000 | 30-029-023-23 | HENNEPIN MN UNITED STATES | CONDEMNATION MRS GEORGE A. (SENA) HANSON |
| | \$27,000.00 | 0.127 | 0.127 | 100.000 | | | |
| 0715.20 | 08/31/1972 | 0.103 | 0.103 | 100.000 | 30-029-023-23 | HENNEPIN MN UNITED STATES | CONDEMNATION RAYMOND AND RAGNA BURNS |
| | \$28,500.00 | 0.103 | 0.103 | 100.000 | | | |
| 0715.21 | 09/26/1972 | 0.096 | 0.096 | 100.000 | 30-029-023-23 | HENNEPIN MN UNITED STATES | CONDEMNATION BYRON NYGAARD & EVELYN ARENDS |
| | \$33,000.00 | 0.096 | 0.096 | 100.000 | | | |
| 0715.22 | 03/17/1972 | 0.152 | 0.152 | 100.000 | 30-029-023-23 | HENNEPIN MN UNITED STATES | CONDEMNATION WISC. EVANGELICAL LUTH. SYNOD |
| | \$31,625.00 | 0.152 | 0.152 | 100.000 | | | |
| 0715.23 | 10/04/1972 | 0.152 | 0.152 | 100.000 | 30-029-023-23 | HENNEPIN MN UNITED STATES | CONDEMNATION LOUISE A. RENQUIST |
| | \$32,000.00 | 0.152 | 0.152 | 100.000 | | | |
| 0716.00 | 03/02/1972 | 0.218 | 0.218 | 100.000 | 24-029-024-43 | HENNEPIN MN UNITED STATES | PURCHASE YMCA METROPOLITAN MPLS. |
| | \$190,000.00 | 0.218 | 0.218 | 100.000 | | | |
| 0717.01 | 10/02/1972 | 0.061 | 0.061 | 100.000 | 30-029-023-23 | HENNEPIN MN UNITED STATES | CONDEMNATION MATTHEW KUPCHO |
| | \$27,000.00 | 0.061 | 0.061 | 100.000 | | | |

UNIVERSITY OF MINNESOTA
REAL ESTATE OFFICE
CURRENT LAND HOLDINGS BY CAMPUS
MINNEAPOLIS EAST BANK CAMPUS (MEB)

| Tract | Acquisition Date/ Cost | -----Surface / Mineral----- | | | Property ID Nbr | County/ State/ Country | How Acquired/ Previous Owner |
|---------|---------------------------|-----------------------------|-------------|------------|--------------------|------------------------------|---|
| | | Current Net Acres | Gross Acres | Ownership% | | | |
| 0717.02 | 09/06/1972 | 0.076 | 0.076 | 100.000 | 30-029-023-23 | HENNEPIN MN UNITED STATES | CONDEMNATION |
| | \$25,875.00 | 0.076 | 0.076 | 100.000 | | | CLARA THOMPSON |
| 0717.03 | 10/27/1972 | 0.076 | 0.076 | 100.000 | 30-029-023-23 | HENNEPIN MN UNITED STATES | CONDEMNATION |
| | \$36,000.00 | 0.076 | 0.076 | 100.000 | | | FRED L. AND LUCILLE C. KILDOW |
| 0717.04 | 01/31/1973 | 0.193 | 0.193 | 100.000 | 30-029-023-23 | HENNEPIN MN UNITED STATES | CONDEMNATION |
| | \$42,000.00 | 0.193 | 0.193 | 100.000 | | | ALFRED V. AND MIRDZA BARISS |
| 0717.05 | 11/14/1972 | 0.148 | 0.148 | 100.000 | 30-029-023-23 | HENNEPIN MN UNITED STATES | CONDEMNATION |
| | \$32,300.00 | 0.148 | 0.148 | 100.000 | | | ALFRED M. AND DONNA L. TEIEN |
| 0717.06 | 02/18/1985 | 0.000 | 0.000 | 0.000 | 30-029-023-23 | HENNEPIN MN UNITED STATES | EASEMENT |
| | \$1.00 | 0.000 | 0.000 | 0.000 | | | LEONARD J. CARLIER, SUCCEEDED BY DINNAKEN, SUCC |
| 0720.00 | 12/16/1971 | 2.900 | 2.900 | 100.000 | 24-029-024-41 | HENNEPIN MN UNITED STATES | PURCHASE |
| | \$190,000.00 | 2.900 | 2.900 | 100.000 | | | BURLINGTON NORTHERN RAILROAD CO. |
| 0720.01 | 12/16/1971 | 0.000 | 0.000 | 0.000 | 24-029-024-41 | HENNEPIN MN UNITED STATES | EASEMENT |
| | \$1.00 | 0.000 | 0.000 | 0.000 | | | BURLINGTON NORTHERN RAILROAD CO. |
| 0721.00 | 01/09/1973 | 0.062 | 0.062 | 100.000 | 25-029-024-14 | HENNEPIN MN UNITED STATES | PURCHASE |
| | \$21,250.00 | 0.062 | 0.062 | 100.000 | | | LOWALL DAHLBERG & CARL STONE |
| 0723.02 | 06/25/1973 | 0.125 | 0.182 | 100.000 | 25-029-024-14 | HENNEPIN MN UNITED STATES | CONDEMNATION |
| | * \$39,000.00 | 0.125 | 0.182 | 100.000 | | | MARGUERITE WATSON |
| 0723.03 | 05/07/1975 | 0.121 | 0.121 | 100.000 | 25-029-024-14 | HENNEPIN MN UNITED STATES | CONDEMNATION |
| | \$49,000.00 | 0.121 | 0.121 | 100.000 | | | CARL AND AGNES GRANRUD ET AL |
| 0723.04 | 05/07/1975 | 0.106 | 0.106 | 100.000 | 25-029-024-14 | HENNEPIN MN UNITED STATES | CONDEMNATION |
| | \$41,450.00 | 0.106 | 0.106 | 100.000 | | | CARL F. AND AGNES G. GRANRUD |
| 0727.00 | 05/11/1976 | 0.043 | 0.121 | 100.000 | 25-029-024-14 | HENNEPIN MN UNITED STATES | LAND EXCHANGE |
| | * \$10.00 | 0.121 | 0.121 | 100.000 | | | GRACE UNIV. LUTHERAN CHURCH |
| 0730.00 | 10/10/1977 | 9.009 | 10.023 | 100.000 | 24-029-024-33 | HENNEPIN MN UNITED STATES | PURCHASE |
| | * \$500,000.00 | 10.023 | 10.023 | 100.000 | | | NORTHERN STATES POWER COMPANY |
| 0730.01 | 07/31/1958 | 0.000 | 0.000 | 0.000 | 24-029-024-33 | HENNEPIN MN UNITED STATES | EASEMENT |
| | \$1.00 | 0.000 | 0.000 | 0.000 | | | NORTHERN STATES POWER COMPANY |

* Asterisk reflects original acquisition cost before deduction

UNIVERSITY OF MINNESOTA
REAL ESTATE OFFICE
CURRENT LAND HOLDINGS BY CAMPUS
MINNEAPOLIS EAST BANK CAMPUS (MEB)

| Tract | Acquisition Date/ Cost | -----Surface / Mineral----- | | | Property ID Nbr | County/ State/ Country | How Acquired/ Previous Owner | |
|---------|---------------------------|-----------------------------|-----------|-------------------------|--------------------|------------------------------|---------------------------------|---|
| | | Current | Net Acres | Gross Acres--Ownership% | | | | |
| 0734.00 | 01/07/1980 | | 2.898 | 2.898 | 100.000 | 24-029-024-14 | HENNEPIN | PURCHASE |
| | \$1.00 | | 2.898 | 2.898 | 100.000 | | MN UNITED STATES | CARGILL, INCORPORATED |
| 0735.00 | 10/10/1980 | | 0.191 | 0.191 | 100.000 | 25-029-024-14 | HENNEPIN | PURCHASE |
| | \$233,750.00 | | 0.191 | 0.191 | 100.000 | | MN UNITED STATES | GEORGE FRANKFORTER ET AL |
| 0736.00 | 08/09/1982 | | 0.164 | 0.164 | 100.000 | 25-029-024-14 | HENNEPIN | PURCHASE |
| | \$97,000.00 | | 0.164 | 0.164 | 100.000 | | MN UNITED STATES | ALLAN R. & GERALDINE A. YANKE |
| 0739.00 | 09/25/1984 | | 0.303 | 0.303 | 100.000 | 24-029-024-43 | HENNEPIN | PURCHASE |
| | \$1.00 | | 0.303 | 0.303 | 100.000 | | MN UNITED STATES | NORTHERN STATES POWER COMPANY |
| 0740.00 | 01/25/1985 | | 0.246 | 0.246 | 100.000 | 25-029-024-11 | HENNEPIN | PURCHASE |
| | \$67,000.00 | | 0.246 | 0.246 | 100.000 | | MN UNITED STATES | STATE OF MINNESOTA, DEPT. OF TRANSPORTATION |
| 0742.00 | 07/05/1985 | | 0.082 | 0.167 | 100.000 | 25-029-024-14 | HENNEPIN | PURCHASE |
| | * \$150,000.00 | | 0.167 | 0.167 | 100.000 | | MN UNITED STATES | PEARL V. WINTERS |
| 0743.00 | 07/05/1985 | | 0.167 | 0.167 | 100.000 | 25-029-024-14 | HENNEPIN | PURCHASE |
| | \$152,500.00 | | 0.167 | 0.167 | 100.000 | | MN UNITED STATES | PATRICIA L. BELOIS |
| 0744.00 | 07/05/1985 | | 0.121 | 0.121 | 100.000 | 25-029-024-14 | HENNEPIN | PURCHASE |
| | \$140,500.00 | | 0.121 | 0.121 | 100.000 | | MN UNITED STATES | MABEL, ROBERT & BARBARA WAGNER |
| 0745.01 | 10/18/1882 | | 0.916 | 0.916 | 100.000 | 24-029-024-34 | HENNEPIN | STREET VACATION |
| | \$1.00 | | 0.916 | 0.916 | 100.000 | | MN UNITED STATES | CITY OF MINNEAPOLIS |
| 0745.02 | 10/18/1882 | | 0.606 | 0.606 | 100.000 | 25-029-024-21 | HENNEPIN | STREET VACATION |
| | \$1.00 | | 0.606 | 0.606 | 100.000 | | MN UNITED STATES | CITY OF MINNEAPOLIS |
| 0745.03 | 10/18/1882 | | 0.606 | 0.606 | 100.000 | 25-029-024-12 | HENNEPIN | STREET VACATION |
| | \$1.00 | | 0.606 | 0.606 | 100.000 | | MN UNITED STATES | CITY OF MINNEAPOLIS |
| 0745.06 | 04/18/1888 | | 0.662 | 0.662 | 100.000 | 30-029-023-22 | HENNEPIN | STREET VACATION |
| | \$1.00 | | 0.662 | 0.662 | 100.000 | | MN UNITED STATES | CITY OF MINNEAPOLIS |
| 0745.07 | 09/17/1896 | | 0.303 | 0.303 | 100.000 | 25-029-024-12 | HENNEPIN | STREET VACATION |
| | \$1.00 | | 0.303 | 0.303 | 100.000 | | MN UNITED STATES | CITY OF MINNEAPOLIS |
| 0745.08 | 11/27/1896 | | 0.303 | 0.303 | 100.000 | 25-029-024-12 | HENNEPIN | STREET VACATION |
| | \$1.00 | | 0.303 | 0.303 | 100.000 | | MN UNITED STATES | CITY OF MINNEAPOLIS |

* Asterisk reflects original acquisition cost before deduction

UNIVERSITY OF MINNESOTA
REAL ESTATE OFFICE
CURRENT LAND HOLDINGS BY CAMPUS
MINNEAPOLIS EAST BANK CAMPUS (MEB)

| Tract | Acquisition Date/ Cost | -----Surface / Mineral----- | | | Property ID Nbr | County/ State/ Country | How Acquired/ Previous Owner |
|---------|---------------------------|-----------------------------|-------------|------------|--------------------|------------------------------|--|
| | | Current Net Acres | Gross Acres | Ownership% | | | |
| 0745.10 | 06/27/1902 | 0.825 | 0.825 | 100.000 | 25-029-024-21 | HENNEPIN MN UNITED STATES | STREET VACATION CITY OF MINNEAPOLIS |
| | \$1.00 | 0.825 | 0.825 | 100.000 | | | |
| 0745.11 | 06/27/1902 | 1.359 | 1.359 | 100.000 | 25-029-024-21 | HENNEPIN MN UNITED STATES | STREET VACATION CITY OF MINNEAPOLIS |
| | \$1.00 | 1.359 | 1.359 | 100.000 | | | |
| 0745.12 | 06/27/1902 | 1.359 | 1.359 | 100.000 | 25-029-024-12 | HENNEPIN MN UNITED STATES | STREET VACATION CITY OF MINNEAPOLIS |
| | \$1.00 | 1.359 | 1.359 | 100.000 | | | |
| 0745.14 | 03/18/1910 | 0.753 | 0.753 | 100.000 | 25-029-024-13 | HENNEPIN MN UNITED STATES | STREET VACATION CITY OF MINNEAPOLIS |
| | \$1.00 | 0.753 | 0.753 | 100.000 | | | |
| 0745.15 | 03/18/1910 | 0.606 | 0.606 | 100.000 | 25-029-024-13 | HENNEPIN MN UNITED STATES | STREET VACATION CITY OF MINNEAPOLIS |
| | \$1.00 | 0.606 | 0.606 | 100.000 | | | |
| 0745.16 | 05/13/1910 | 1.867 | 1.965 | 100.000 | 25-029-024-21 | HENNEPIN MN UNITED STATES | STREET VACATION CITY OF MINNEAPOLIS |
| | * \$1.00 | 1.867 | 1.965 | 100.000 | | | |
| 0745.17 | 05/13/1910 | 2.182 | 2.182 | 100.000 | 25-029-024-12 | HENNEPIN MN UNITED STATES | STREET VACATION CITY OF MINNEAPOLIS |
| | \$1.00 | 2.182 | 2.182 | 100.000 | | | |
| 0745.18 | 05/13/1910 | 1.870 | 1.870 | 100.000 | 25-029-024-12 | HENNEPIN MN UNITED STATES | STREET VACATION CITY OF MINNEAPOLIS |
| | \$1.00 | 1.870 | 1.870 | 100.000 | | | |
| 0745.19 | 05/13/1910 | 1.818 | 1.818 | 100.000 | 25-029-024-12 | HENNEPIN MN UNITED STATES | STREET VACATION CITY OF MINNEAPOLIS |
| | \$1.00 | 1.818 | 1.818 | 100.000 | | | |
| 0745.20 | 05/13/1910 | 2.279 | 2.279 | 100.000 | 25-029-024-13 | HENNEPIN MN UNITED STATES | STREET VACATION CITY OF MINNEAPOLIS |
| | \$1.00 | 2.279 | 2.279 | 100.000 | | | |
| 0745.21 | 12/28/1923 | 1.393 | 1.393 | 100.000 | 25-029-024-12 | HENNEPIN MN UNITED STATES | STREET VACATION CITY OF MINNEAPOLIS |
| | \$1.00 | 1.393 | 1.393 | 100.000 | | | |
| 0745.22 | 12/28/1923 | 1.323 | 1.323 | 100.000 | 25-029-024-11 | HENNEPIN MN UNITED STATES | STREET VACATION CITY OF MINNEAPOLIS |
| | \$1.00 | 1.323 | 1.323 | 100.000 | | | |
| 0745.23 | 12/28/1923 | 1.200 | 1.200 | 100.000 | 25-029-024-11 | HENNEPIN MN UNITED STATES | STREET VACATION CITY OF MINNEAPOLIS |
| | \$1.00 | 1.200 | 1.200 | 100.000 | | | |
| 0745.24 | 12/28/1923 | 1.070 | 1.070 | 100.000 | 25-029-024-11 | HENNEPIN MN UNITED STATES | STREET VACATION CITY OF MINNEAPOLIS |
| | \$1.00 | 1.070 | 1.070 | 100.000 | | | |

* Asterisk reflects original acquisition cost before deduction

UNIVERSITY OF MINNESOTA
REAL ESTATE OFFICE
CURRENT LAND HOLDINGS BY CAMPUS
MINNEAPOLIS EAST BANK CAMPUS (MEB)

| Tract | Acquisition Date/ Cost | -----Surface / Mineral----- | | | Property ID Nbr | County/ State/ Country | How Acquired/ Previous Owner | |
|---------|---------------------------|-----------------------------|-----------|-------------------------|--------------------|------------------------------|---------------------------------|---------------------|
| | | Current | Net Acres | Gross Acres--Ownership% | | | | |
| 0745.25 | 12/28/1923 | | 1.359 | 1.359 | 100.000 | 25-029-024-11 | HENNEPIN | STREET VACATION |
| | \$1.00 | | 1.359 | 1.359 | 100.000 | | MN UNITED STATES | CITY OF MINNEAPOLIS |
| 0745.26 | 12/28/1923 | | 0.106 | 0.106 | 100.000 | 25-029-024-11 | HENNEPIN | STREET VACATION |
| | \$1.00 | | 0.106 | 0.106 | 100.000 | | MN UNITED STATES | CITY OF MINNEAPOLIS |
| 0745.27 | 12/28/1923 | | 0.318 | 0.318 | 100.000 | 25-029-024-21 | HENNEPIN | STREET VACATION |
| | \$1.00 | | 0.318 | 0.318 | 100.000 | | MN UNITED STATES | CITY OF MINNEAPOLIS |
| 0745.32 | 12/12/1924 | | 0.606 | 0.606 | 100.000 | 25-029-024-21 | HENNEPIN | STREET VACATION |
| | \$1.00 | | 0.606 | 0.606 | 100.000 | | MN UNITED STATES | CITY OF MINNEAPOLIS |
| 0745.33 | 08/08/1930 | | 0.265 | 0.278 | 100.000 | 24-029-024-43 | HENNEPIN | STREET VACATION |
| | * \$1.00 | | 0.265 | 0.278 | 100.000 | | MN UNITED STATES | CITY OF MINNEAPOLIS |
| 0745.34 | 08/08/1930 | | 0.123 | 0.150 | 100.000 | 24-029-024-43 | HENNEPIN | STREET VACATION |
| | * \$1.00 | | 0.123 | 0.150 | 100.000 | | MN UNITED STATES | CITY OF MINNEAPOLIS |
| 0745.35 | 02/13/1931 | | 0.303 | 0.303 | 100.000 | 25-029-024-13 | HENNEPIN | STREET VACATION |
| | \$1.00 | | 0.303 | 0.303 | 100.000 | | MN UNITED STATES | CITY OF MINNEAPOLIS |
| 0745.36 | 07/10/1931 | | 0.606 | 0.606 | 100.000 | 24-029-024-31 | HENNEPIN | STREET VACATION |
| | \$1.00 | | 0.606 | 0.606 | 100.000 | | MN UNITED STATES | CITY OF MINNEAPOLIS |
| 0745.37 | 06/29/1945 | | 0.606 | 0.606 | 100.000 | 25-029-024-11 | HENNEPIN | STREET VACATION |
| | \$1.00 | | 0.606 | 0.606 | 100.000 | | MN UNITED STATES | CITY OF MINNEAPOLIS |
| 0745.38 | 06/28/1957 | | 0.106 | 0.106 | 100.000 | 25-029-024-14 | HENNEPIN | STREET VACATION |
| | \$1.00 | | 0.106 | 0.106 | 100.000 | | MN UNITED STATES | CITY OF MINNEAPOLIS |
| 0745.39 | 08/08/1958 | | 0.753 | 0.753 | 100.000 | 25-029-024-11 | HENNEPIN | STREET VACATION |
| | \$100.00 | | 0.753 | 0.753 | 100.000 | | MN UNITED STATES | CITY OF MINNEAPOLIS |
| 0745.40 | 08/08/1958 | | 0.239 | 0.239 | 100.000 | 25-029-024-11 | HENNEPIN | STREET VACATION |
| | \$100.00 | | 0.239 | 0.239 | 100.000 | | MN UNITED STATES | CITY OF MINNEAPOLIS |
| 0745.41 | 11/14/1963 | | 0.023 | 0.023 | 100.000 | 24-029-024-43 | HENNEPIN | STREET VACATION |
| | \$100.00 | | 0.023 | 0.023 | 100.000 | | MN UNITED STATES | CITY OF MINNEAPOLIS |
| 0745.42 | 02/15/1966 | | 1.359 | 1.359 | 100.000 | 25-029-024-14 | HENNEPIN | STREET VACATION |
| | \$50.00 | | 1.359 | 1.359 | 100.000 | | MN UNITED STATES | CITY OF MINNEAPOLIS |

* Asterisk reflects original acquisition cost before deduction

UNIVERSITY OF MINNESOTA
REAL ESTATE OFFICE
CURRENT LAND HOLDINGS BY CAMPUS
MINNEAPOLIS EAST BANK CAMPUS (MEB)

| Tract | Acquisition Date/ Cost | -----Surface / Mineral----- | | | Property ID Nbr | County/ State/ Country | How Acquired/ Previous Owner | |
|---------|---------------------------|-----------------------------|-----------|-------------------------|--------------------|------------------------------|---------------------------------|---------------------|
| | | Current | Net Acres | Gross Acres--Ownership% | | | | |
| 0745.43 | 02/15/1966 | | 1.212 | 1.212 | 100.000 | 25-029-024-14 | HENNEPIN | STREET VACATION |
| | \$50.00 | | 1.212 | 1.212 | 100.000 | | MN UNITED STATES | CITY OF MINNEAPOLIS |
| 0745.44 | 07/25/1969 | | 0.051 | 0.051 | 100.000 | 24-029-024-42 | HENNEPIN | STREET VACATION |
| | \$1,600.00 | | 0.051 | 0.051 | 100.000 | | MN UNITED STATES | CITY OF MINNEAPOLIS |
| 0745.45 | 07/25/1969 | | 0.121 | 0.121 | 100.000 | 24-029-024-41 | HENNEPIN | STREET VACATION |
| | \$1.00 | | 0.121 | 0.121 | 100.000 | | MN UNITED STATES | CITY OF MINNEAPOLIS |
| 0745.46 | 07/25/1969 | | 0.064 | 0.064 | 100.000 | 24-029-024-41 | HENNEPIN | STREET VACATION |
| | \$1.00 | | 0.064 | 0.064 | 100.000 | | MN UNITED STATES | CITY OF MINNEAPOLIS |
| 0745.47 | 07/25/1969 | | 1.359 | 1.359 | 100.000 | 24-029-024-41 | HENNEPIN | STREET VACATION |
| | \$1.00 | | 1.359 | 1.359 | 100.000 | | MN UNITED STATES | CITY OF MINNEAPOLIS |
| 0745.48 | 07/25/1969 | | 0.888 | 0.888 | 100.000 | 24-029-024-41 | HENNEPIN | STREET VACATION |
| | \$1.00 | | 0.888 | 0.888 | 100.000 | | MN UNITED STATES | CITY OF MINNEAPOLIS |
| 0745.49 | 07/25/1969 | | 1.212 | 1.212 | 100.000 | 24-029-024-41 | HENNEPIN | STREET VACATION |
| | \$1.00 | | 1.212 | 1.212 | 100.000 | | MN UNITED STATES | CITY OF MINNEAPOLIS |
| 0745.50 | 07/25/1969 | | 1.250 | 1.250 | 100.000 | 24-029-024-42 | HENNEPIN | STREET VACATION |
| | \$1.00 | | 1.250 | 1.250 | 100.000 | | MN UNITED STATES | CITY OF MINNEAPOLIS |
| 0745.51 | 04/24/1970 | | 0.273 | 0.371 | 100.000 | 24-029-024-43 | HENNEPIN | STREET VACATION |
| | * \$1.00 | | 0.273 | 0.371 | 100.000 | | MN UNITED STATES | CITY OF MINNEAPOLIS |
| 0745.52 | 04/24/1970 | | 0.603 | 0.632 | 100.000 | 24-029-024-43 | HENNEPIN | STREET VACATION |
| | * \$1.00 | | 0.603 | 0.632 | 100.000 | | MN UNITED STATES | CITY OF MINNEAPOLIS |
| 0745.53 | 11/13/1970 | | 1.506 | 1.506 | 100.000 | 25-029-024-13 | HENNEPIN | STREET VACATION |
| | \$100.00 | | 1.506 | 1.506 | 100.000 | | MN UNITED STATES | CITY OF MINNEAPOLIS |
| 0745.54 | 11/13/1970 | | 0.367 | 0.367 | 100.000 | 25-029-024-13 | HENNEPIN | STREET VACATION |
| | \$100.00 | | 0.367 | 0.367 | 100.000 | | MN UNITED STATES | CITY OF MINNEAPOLIS |
| 0745.55 | 11/13/1970 | | 0.378 | 0.378 | 100.000 | 25-029-024-13 | HENNEPIN | STREET VACATION |
| | \$100.00 | | 0.378 | 0.378 | 100.000 | | MN UNITED STATES | CITY OF MINNEAPOLIS |
| 0745.56 | 11/13/1970 | | 0.106 | 0.106 | 100.000 | 25-029-024-13 | HENNEPIN | STREET VACATION |
| | \$100.00 | | 0.106 | 0.106 | 100.000 | | MN UNITED STATES | CITY OF MINNEAPOLIS |

* Asterisk reflects original acquisition cost before deduction

UNIVERSITY OF MINNESOTA
REAL ESTATE OFFICE
CURRENT LAND HOLDINGS BY CAMPUS
MINNEAPOLIS EAST BANK CAMPUS (MEB)

| Tract | Acquisition Date/ Cost | -----Surface / Mineral----- | | | Property ID Nbr | County/ State/ Country | How Acquired/ Previous Owner |
|---------|---------------------------|-----------------------------|-----------|-------------------------|--------------------|------------------------------|---|
| | | Current | Net Acres | Gross Acres--Ownership% | | | |
| 0745.58 | 05/11/1973 | 0.551 | 0.551 | 100.000 | 30-029-023-23 | HENNEPIN MN UNITED STATES | STREET VACATION CITY OF MINNEAPOLIS |
| | \$100.00 | 0.551 | 0.551 | 100.000 | | | |
| 0745.59 | 06/25/1976 | 0.275 | 0.275 | 100.000 | 30-029-023-22 | HENNEPIN MN UNITED STATES | STREET VACATION CITY OF MINNEAPOLIS |
| | \$1.00 | 0.275 | 0.275 | 100.000 | | | |
| 0745.60 | 12/30/1977 | 0.228 | 0.228 | 100.000 | 25-029-024-14 | HENNEPIN MN UNITED STATES | STREET VACATION CITY OF MINNEAPOLIS |
| | \$100.00 | 0.228 | 0.228 | 100.000 | | | |
| 0745.61 | 12/30/1977 | 0.106 | 0.106 | 100.000 | 25-029-024-11 | HENNEPIN MN UNITED STATES | STREET VACATION CITY OF MINNEAPOLIS |
| | \$100.00 | 0.106 | 0.106 | 100.000 | | | |
| 0745.62 | 10/04/1979 | 1.100 | 1.100 | 100.000 | 25-029-024-11 | HENNEPIN MN UNITED STATES | PURCHASE CITY OF MINNEAPOLIS |
| | \$1.00 | 1.100 | 1.100 | 100.000 | | | |
| 0745.63 | 05/08/1981 | 1.056 | 1.056 | 100.000 | 25-029-024-14 | HENNEPIN MN UNITED STATES | STREET VACATION CITY OF MINNEAPOLIS |
| | \$1.00 | 1.056 | 1.056 | 100.000 | | | |
| 0745.64 | 05/08/1981 | 0.242 | 0.242 | 100.000 | 25-029-024-14 | HENNEPIN MN UNITED STATES | STREET VACATION CITY OF MINNEAPOLIS |
| | \$1.00 | 0.242 | 0.242 | 100.000 | | | |
| 0745.65 | 09/09/1983 | 0.453 | 0.453 | 100.000 | 25-029-024-11 | HENNEPIN MN UNITED STATES | STREET VACATION CITY OF MINNEAPOLIS |
| | \$1.00 | 0.453 | 0.453 | 100.000 | | | |
| 0745.66 | 09/09/1983 | 0.151 | 0.151 | 100.000 | 25-029-024-11 | HENNEPIN MN UNITED STATES | STREET VACATION CITY OF MINNEAPOLIS |
| | \$1.00 | 0.151 | 0.151 | 100.000 | | | |
| 0745.67 | 09/09/1983 | 0.002 | 0.002 | 100.000 | 25-029-024-11 | HENNEPIN MN UNITED STATES | STREET VACATION CITY OF MINNEAPOLIS |
| | \$1.00 | 0.002 | 0.002 | 100.000 | | | |
| 0745.68 | 06/12/1987 | 0.163 | 0.163 | 100.000 | 24-029-024-44 | HENNEPIN MN UNITED STATES | STREET VACATION CITY OF MINNEAPOLIS |
| | \$300.00 | 0.163 | 0.163 | 100.000 | | | |
| 0745.69 | 09/17/1987 | 0.482 | 0.482 | 100.000 | 25-029-024-11 | HENNEPIN MN UNITED STATES | STREET VACATION CITY OF MINNEAPOLIS □□ |
| | \$1.00 | 0.482 | 0.482 | 100.000 | | | |
| 0745.70 | 09/17/1987 | 0.436 | 0.436 | 100.000 | 25-029-024-21 | HENNEPIN MN UNITED STATES | STREET VACATION CITY OF MINNEAPOLIS |
| | \$1.00 | 0.436 | 0.436 | 100.000 | | | |
| 0745.71 | 11/23/1988 | 0.721 | 0.721 | 100.000 | 24-029-024-41 | HENNEPIN MN UNITED STATES | STREET VACATION CITY OF MINNEAPOLIS |
| | \$600.00 | 0.721 | 0.721 | 100.000 | | | |

UNIVERSITY OF MINNESOTA
REAL ESTATE OFFICE
CURRENT LAND HOLDINGS BY CAMPUS
MINNEAPOLIS EAST BANK CAMPUS (MEB)

| Tract | Acquisition Date/ Cost | -----Surface / Mineral----- | | | Property ID Nbr | County/ State/ Country | How Acquired/ Previous Owner |
|---------|---------------------------|-----------------------------|-------------|------------|--------------------|------------------------------|--|
| | | Current Net Acres | Gross Acres | Ownership% | | | |
| 0745.72 | 11/23/1988 | 0.919 | 0.919 | 100.000 | 24-029-024-41 | HENNEPIN MN UNITED STATES | STREET VACATION CITY OF MINNEAPOLIS |
| | \$1.00 | 0.919 | 0.919 | 100.000 | | | |
| 0745.73 | 11/23/1988 | 0.667 | 0.667 | 100.000 | 24-029-024-41 | HENNEPIN MN UNITED STATES | STREET VACATION CITY OF MINNEAPOLIS |
| | \$1.00 | 0.667 | 0.667 | 100.000 | | | |
| 0745.74 | 11/23/1988 | 0.910 | 0.910 | 100.000 | 24-029-024-41 | HENNEPIN MN UNITED STATES | STREET VACATION CITY OF MINNEAPOLIS |
| | \$1.00 | 0.910 | 0.910 | 100.000 | | | |
| 0745.75 | 11/23/1988 | 0.031 | 0.031 | 100.000 | 24-029-024-41 | HENNEPIN MN UNITED STATES | STREET VACATION CITY OF MINNEAPOLIS |
| | \$1.00 | 0.031 | 0.031 | 100.000 | | | |
| 0745.76 | 11/23/1988 | 0.121 | 0.121 | 100.000 | 24-029-024-41 | HENNEPIN MN UNITED STATES | STREET VACATION CITY OF MINNEAPOLIS |
| | \$1.00 | 0.121 | 0.121 | 100.000 | | | |
| 0745.77 | 11/23/1988 | 0.121 | 0.121 | 100.000 | 24-029-024-41 | HENNEPIN MN UNITED STATES | STREET VACATION CITY OF MINNEAPOLIS |
| | \$1.00 | 0.121 | 0.121 | 100.000 | | | |
| 0745.78 | 11/23/1988 | 0.103 | 0.103 | 100.000 | 24-029-024-41 | HENNEPIN MN UNITED STATES | STREET VACATION CITY OF MINNEAPOLIS |
| | \$1.00 | 0.103 | 0.103 | 100.000 | | | |
| 0745.79 | 03/08/1991 | 0.665 | 0.665 | 100.000 | 25-029-024-11 | HENNEPIN MN UNITED STATES | STREET VACATION CITY OF MINNEAPOLIS |
| | \$300.00 | 0.665 | 0.665 | 100.000 | | | |
| 0745.81 | 12/27/1991 | 0.606 | 0.606 | 100.000 | 25-029-024-11 | HENNEPIN MN UNITED STATES | STREET VACATION CITY OF MINNEAPOLIS |
| | \$300.00 | 0.606 | 0.606 | 100.000 | | | |
| 0745.82 | 11/20/1992 | 1.082 | 1.082 | 100.000 | 30-029-023-22 | HENNEPIN MN UNITED STATES | STREET VACATION CITY OF MINNEAPOLIS |
| | \$300.00 | 1.082 | 1.082 | 100.000 | | | |
| 0745.83 | 11/20/1992 | 0.529 | 0.529 | 100.000 | 30-029-023-22 | HENNEPIN MN UNITED STATES | STREET VACATION CITY OF MINNEAPOLIS |
| | \$300.00 | 0.529 | 0.529 | 100.000 | | | |
| 0745.84 | 06/11/1993 | 0.330 | 0.330 | 100.000 | 25-029-024-11 | HENNEPIN MN UNITED STATES | STREET VACATION CITY OF MINNEAPOLIS |
| | \$300.00 | 0.330 | 0.330 | 100.000 | | | |
| 0745.85 | 09/23/1993 | 1.163 | 1.163 | 100.000 | 24-029-024-34 | HENNEPIN MN UNITED STATES | STREET VACATION CITY OF MINNEAPOLIS |
| | \$900.00 | 1.163 | 1.163 | 100.000 | | | |
| 0745.86 | 02/17/1994 | 0.800 | 0.800 | 100.000 | 24-029-024-44 | HENNEPIN MN UNITED STATES | STREET VACATION CITY OF MINNEAPOLIS |
| | \$1.00 | 0.800 | 0.800 | 100.000 | | | |

UNIVERSITY OF MINNESOTA
REAL ESTATE OFFICE
CURRENT LAND HOLDINGS BY CAMPUS
MINNEAPOLIS EAST BANK CAMPUS (MEB)

| Tract | Acquisition Date/ Cost | -----Surface / Mineral----- | | | Property ID Nbr | County/ State/ Country | How Acquired/ Previous Owner |
|----------------|---------------------------|-----------------------------|----------------|-------------------------|--------------------|------------------------------|---|
| | | Current | Net Acres | Gross Acres--Ownership% | | | |
| 0745.87 | 07/23/1998 \$1.00 | 0.995 0.000 | 0.995 0.000 | 100.000 0.000 | 24-029-024-44 | HENNEPIN MN UNITED STATES | STREET VACATION CITY OF MINNEAPOLIS |
| 0745.88 | 06/17/1999 \$1.00 | 0.113 0.000 | 0.113 0.000 | 100.000 0.000 | 25-029-024-22 | HENNEPIN MN UNITED STATES | STREET VACATION CITY OF MINNEAPOLIS |
| 0745.89 | 06/17/1999 \$1.00 | 0.579 0.579 | 0.579 0.579 | 100.000 100.000 | 24-029-024-44 | HENNEPIN MN UNITED STATES | STREET VACATION CITY OF MINNEAPOLIS |
| 0745.90 | 06/27/1975 \$0.00 | 0.551 0.551 | 0.551 0.551 | 100.000 100.000 | 24-029-024-44 | HENNEPIN MN UNITED STATES | STREET VACATION CITY OF MINNEAPOLIS |
| 0745.91 | 09/16/1994 \$0.00 | 0.500 0.500 | 0.500 0.500 | 100.000 100.000 | 25-029-024-00 | HENNEPIN MN UNITED STATES | PURCHASE CITY OF MINNEAPOLIS |
| 0745.92 | 06/15/2007 \$1.00 | 0.921 0.921 | 0.921 0.921 | 100.000 100.000 | 19-029-023-33 | HENNEPIN MN UNITED STATES | STREET VACATION CITY OF MINNEAPOLIS |
| 0745.93 | 06/15/2007 \$1.00 | 0.563 0.563 | 0.563 0.563 | 100.000 100.000 | 19-029-023-33 | HENNEPIN MN UNITED STATES | STREET VACATION CITY OF MINNEAPOLIS |
| 0745.94 | 06/15/2007 \$1.00 | 0.000 0.000 | 0.000 0.000 | 0.000 0.000 | 19-029-023-33 | HENNEPIN MN UNITED STATES | STREET VACATION CITY OF MINNEAPOLIS |
| 0746.00 | 05/27/1986 \$25,000.00 | 0.029 0.029 | 0.029 0.029 | 100.000 100.000 | 25-029-024-14 | HENNEPIN MN UNITED STATES | LAND EXCHANGE GRACE EVANGELICAL LUTHERAN CHURCH OF MINNEAPOLIS |
| 0756.01 | 05/08/1970 \$1.00 | 0.000 0.000 | 0.000 0.000 | 0.000 0.000 | 25-029-024-14 | HENNEPIN MN UNITED STATES | ENCROACHMENT PERMIT CITY OF MINNEAPOLIS |
| 0756.02 | 07/30/1971 \$1.00 | 0.000 0.000 | 0.000 0.000 | 0.000 0.000 | 24-029-024-44 | HENNEPIN MN UNITED STATES | ENCROACHMENT PERMIT CITY OF MINNEAPOLIS |
| 0756.03 | 07/12/1974 \$1.00 | 0.000 0.000 | 0.000 0.000 | 0.000 0.000 | 24-029-024-44 | HENNEPIN MN UNITED STATES | EASEMENT CITY OF MINNEAPOLIS |
| 0756.04 | 01/10/1975 \$1.00 | 0.000 0.000 | 0.000 0.000 | 0.000 0.000 | 24-029-024-43 | HENNEPIN MN UNITED STATES | EASEMENT CITY OF MINNEAPOLIS |
| 0756.05 | 09/09/1977 \$1.00 | 0.000 0.000 | 0.000 0.000 | 0.000 0.000 | 25-029-024-14 | HENNEPIN MN UNITED STATES | ENCROACHMENT PERMIT CITY OF MINNEAPOLIS |

UNIVERSITY OF MINNESOTA
REAL ESTATE OFFICE
CURRENT LAND HOLDINGS BY CAMPUS
MINNEAPOLIS EAST BANK CAMPUS (MEB)

| Tract | Acquisition Date/ Cost | -----Surface / Mineral----- | | | Property ID Nbr | County/ State/ Country | How Acquired/ Previous Owner |
|---------|---------------------------|-----------------------------|-----------|-------------------------|--------------------|------------------------------|---|
| | | Current | Net Acres | Gross Acres--Ownership% | | | |
| 0756.06 | 11/10/1977 | 0.000 | 0.000 | 0.000 | 24-029-024-33 | HENNEPIN MN UNITED STATES | EASEMENT NORTHERN STATES POWER COMPANY |
| | \$1.00 | 0.000 | 0.000 | 0.000 | | | |
| 0756.07 | 03/17/1978 | 0.000 | 0.000 | 0.000 | 25-029-024-14 | HENNEPIN MN UNITED STATES | EASEMENT CITY OF MINNEAPOLIS |
| | \$1.00 | 0.000 | 0.000 | 0.000 | | | |
| 0756.08 | 09/29/1978 | 0.000 | 0.000 | 0.000 | 25-029-024-14 | HENNEPIN MN UNITED STATES | EASEMENT CITY OF MINNEAPOLIS |
| | \$1.00 | 0.000 | 0.000 | 0.000 | | | |
| 0756.09 | 02/09/1979 | 0.000 | 0.000 | 0.000 | 24-029-024-43 | HENNEPIN MN UNITED STATES | EASEMENT CITY OF MINNEAPOLIS |
| | \$1.00 | 0.000 | 0.000 | 0.000 | | | |
| 0756.10 | 07/27/1979 | 0.000 | 0.000 | 0.000 | 24-029-024-33 | HENNEPIN MN UNITED STATES | EASEMENT CITY OF MINNEAPOLIS |
| | \$1.00 | 0.000 | 0.000 | 0.000 | | | |
| 0756.11 | 05/19/1978 | 0.000 | 0.000 | 0.000 | 23-029-024-13 | HENNEPIN MN UNITED STATES | EASEMENT MTS COMPANY |
| | \$1.00 | 0.000 | 0.000 | 0.000 | | | |
| 0756.12 | 03/19/2003 | 0.000 | 0.000 | 0.000 | 25-029-024-11 | HENNEPIN MN UNITED STATES | EASEMENT CITY OF MINNEAPOLIS BY AND THROUGH ITS PARK AND |
| | \$1.00 | 0.000 | 0.000 | 0.000 | | | |
| 0756.15 | 08/31/2007 | 0.000 | 0.000 | 0.000 | 19-029-023-40 | HENNEPIN MN UNITED STATES | EASEMENT UNION PACIFIC RAILROAD |
| | \$1.00 | 0.000 | 0.000 | 0.000 | | | |
| 0763.00 | 10/17/1990 | 24.755 | 24.755 | 100.000 | 24-029-024-44 | HENNEPIN MN UNITED STATES | PURCHASE CHICAGO AND NORTHWESTERN TRANSPORTATION COM |
| | \$2,614,955.48 | 24.755 | 24.755 | 100.000 | | | |
| 0764.00 | 07/30/1991 | 2.007 | 2.007 | 100.000 | 24-029-024-44 | HENNEPIN MN UNITED STATES | PURCHASE THE NEW CENTURY DEVELOPMENT CORPORATION |
| | \$327,544.22 | 2.007 | 2.007 | 100.000 | | | |
| 0765.00 | 09/20/1991 | 0.798 | 0.798 | 100.000 | 19-029-023-33 | HENNEPIN MN UNITED STATES | PURCHASE EDWARD K. & LORRAINE H. LARSON |
| | \$124,000.00 | 0.000 | 0.000 | 0.000 | | | |
| 0766.00 | 12/10/1991 | 0.042 | 0.042 | 100.000 | 30-029-023-22 | HENNEPIN MN UNITED STATES | LAND EXCHANGE THE CITY OF MINNEAPOLIS |
| | \$1.00 | 0.042 | 0.042 | 100.000 | | | |
| 0768.00 | 12/03/1992 | 1.790 | 1.790 | 100.000 | 30-029-023-21 | HENNEPIN MN UNITED STATES | PURCHASE BURLINGTON NORTHERN RAILROAD CO. |
| | \$212,769.00 | 1.790 | 1.790 | 100.000 | | | |
| 0769.01 | 12/28/1992 | 0.418 | 0.418 | 100.000 | 30-029-023-22 | HENNEPIN MN UNITED STATES | LAND EXCHANGE STATION 19 PARKING, INC. |
| | \$1.00 | 0.418 | 0.418 | 100.000 | | | |

UNIVERSITY OF MINNESOTA
REAL ESTATE OFFICE
CURRENT LAND HOLDINGS BY CAMPUS
MINNEAPOLIS EAST BANK CAMPUS (MEB)

| Tract | Acquisition Date/ Cost | -----Surface / Mineral----- | | | Property ID Nbr | County/ State/ Country | How Acquired/ Previous Owner |
|----------------|------------------------------|-----------------------------|----------------|--------------------|--------------------|------------------------------|--|
| | | Current | Net Acres | Gross Acres | | | |
| 0769.02 | 12/28/1992 \$50,000.00 | 0.011 0.000 | 0.011 0.000 | 100.000 0.000 | 30-029-023-22 | HENNEPIN MN UNITED STATES | LAND EXCHANGE STATION 19 PARKING, INC. |
| 0770.01 | 07/01/1991 \$75.00 | 0.000 0.000 | 0.000 0.000 | 0.000 0.000 | 30-029-023-23 | HENNEPIN MN UNITED STATES | ENCROACHMENT PERMIT CITY OF MINNEAPOLIS |
| 0771.00 | 06/04/1993 \$1,500.00 | 0.576 0.576 | 0.576 0.576 | 100.000 100.000 | 24-029-024-44 | HENNEPIN MN UNITED STATES | PURCHASE LARSON TRANSFER COMPANY |
| 0777.01 | 11/12/1996 \$139,300.00 | 1.820 1.820 | 1.820 1.820 | 100.000 100.000 | 24-029-024-43 | HENNEPIN MN UNITED STATES | CONDEMNATION BURLINGTON NORTHERN RAILROAD CO. |
| 0777.02 | 11/12/1996 \$1.00 | 0.000 0.000 | 0.000 0.000 | 0.000 0.000 | 24-029-024-43 | HENNEPIN MN UNITED STATES | EASEMENT BURLINGTON NORTHERN RAILROAD CO. |
| 0777.03 | 11/12/1996 \$1.00 | 0.037 0.037 | 0.037 0.037 | 100.000 100.000 | 24-029-024-43 | HENNEPIN MN UNITED STATES | CONDEMNATION MCLAUGHLIN, GORMLEY AND KING COMPANY |
| 0778.00 | 10/16/1997 \$1,256,000.00 | 0.789 0.789 | 0.789 0.789 | 100.000 100.000 | 30-029-023-22 | HENNEPIN MN UNITED STATES | PURCHASE TWIN CITY TILE & MARBLE CO. |
| 0782.00 | 09/29/1998 \$40,000.00 | 0.263 0.263 | 0.263 0.263 | 100.000 100.000 | 25-029-024-11 | HENNEPIN MN UNITED STATES | PURCHASE STATE OF MINNESOTA |
| 0784.00 | 11/20/1998 * \$20,000.00 | 0.082 0.094 | 0.094 0.094 | 100.000 100.000 | 25-029-024-11 | HENNEPIN MN UNITED STATES | CONDEMNATION MINNESOTA ASSOCIATION OF ZETA PSI |
| 0785.00 | 06/07/1999 \$40,565.00 | 0.313 0.313 | 0.313 0.313 | 100.000 100.000 | 25-029-024-11 | HENNEPIN MN UNITED STATES | PURCHASE STATE OF MINNESOTA |
| 0787.00 | 07/07/1999 \$1.00 | 0.066 0.066 | 0.066 0.066 | 100.000 100.000 | 24-029-024-44 | HENNEPIN MN UNITED STATES | PURCHASE CHI PHI HOLDING CORPORATION OF MINNESOTA |
| 0788.00 | 12/29/2000 \$197,400.00 | 1.803 1.803 | 1.803 1.803 | 100.000 100.000 | 30-029-023-21 | HENNEPIN MN UNITED STATES | PURCHASE GUST KEMPF, JR. |
| 0790.00 | 11/04/2002 \$730,000.00 | 0.445 0.445 | 0.445 0.445 | 100.000 100.000 | 24-029-024-44 | HENNEPIN MN UNITED STATES | PURCHASE FRANK FARR |
| 0791.00 | 04/01/2004 \$7,000,000.00 | 2.810 2.810 | 2.810 2.810 | 100.000 100.000 | 30-029-023-22 | HENNEPIN MN UNITED STATES | PURCHASE GREAT LAKES REIT |

* Asterisk reflects original acquisition cost before deduction

UNIVERSITY OF MINNESOTA
REAL ESTATE OFFICE
CURRENT LAND HOLDINGS BY CAMPUS
MINNEAPOLIS EAST BANK CAMPUS (MEB)

| Tract | Acquisition Date/ Cost | -----Surface / Mineral----- | | | Property ID Nbr | County/ State/ Country | How Acquired/ Previous Owner |
|---------|---------------------------|-----------------------------|-----------|-------------------------|--------------------|------------------------------|---|
| | | Current | Net Acres | Gross Acres--Ownership% | | | |
| 0792.01 | 09/15/2004 | 1.370 | 1.370 | 100.000 | 24-029-024-13 | HENNEPIN MN UNITED STATES | PURCHASE MCLAUGHLIN GORMLEY KING, INC. |
| | \$1,350,000.00 | 1.370 | 1.370 | 100.000 | | | |
| 0792.02 | 11/01/2004 | 1.160 | 1.160 | 100.000 | 24-029-024-44 | HENNEPIN MN UNITED STATES | PURCHASE LORRAINE LARSON, IN HER CAPACITY AND AS PERSONA |
| | \$800,000.00 | 1.160 | 1.160 | 100.000 | | | |
| 0792.03 | 07/15/2004 | 0.857 | 0.857 | 100.000 | 24-029-024-44 | HENNEPIN MN UNITED STATES | CONDEMNATION UNION PACIFIC RAILROAD |
| | \$293,500.00 | 0.857 | 0.857 | 100.000 | | | |
| 0793.00 | 12/13/2004 | 2.500 | 2.500 | 100.000 | 30-029-023-23 | HENNEPIN MN UNITED STATES | PURCHASE ONTARIO STREET LLC (DINNAKEN) |
| | \$3,535,550.00 | 2.500 | 2.500 | 100.000 | | | |
| 0794.00 | 03/30/2005 | 1.254 | 1.254 | 100.000 | 25-029-024-14 | HENNEPIN MN UNITED STATES | PURCHASE STATE OF MINNESOTA |
| | \$4,848,500.00 | 0.000 | 0.000 | 0.000 | | | |
| 0795.00 | 09/13/2005 | 1.271 | 1.271 | 100.000 | 30-029-232-40 | HENNEPIN MN UNITED STATES | PURCHASE UNIVERSITY HOSPITALITY LLC |
| | \$2,650,000.00 | 1.271 | 1.271 | 100.000 | | | |
| 0796.00 | 12/14/2005 | 8.935 | 8.935 | 100.000 | 19-029-023-34 | HENNEPIN MN UNITED STATES | PURCHASE REICHHOLD CHEMICAL INC. |
| | \$7,025,000.00 | 8.934 | 8.934 | 100.000 | | | |
| 0797.00 | 03/13/2006 | 1.980 | 1.980 | 100.000 | 30-029-023-21 | HENNEPIN MN UNITED STATES | PURCHASE STADIUM VILLAGE PROPERTIES, LLC |
| | \$4,100,000.00 | 1.980 | 1.980 | 100.000 | | | |
| 0799.00 | 05/19/2006 | 4.709 | 4.709 | 100.000 | 19-029-023-34 | HENNEPIN MN UNITED STATES | PURCHASE CONAGRA FOODS FOOD INGREDIENTS COMPANY, INC. |
| | \$1,500,000.00 | 4.709 | 4.709 | 100.000 | | | |
| 0800.00 | 10/02/2006 | 0.589 | 0.589 | 100.000 | 30-029-023-22 | HENNEPIN MN UNITED STATES | PURCHASE ANDREWS, INC. |
| | \$1,445,000.00 | 0.589 | 0.589 | 100.000 | | | |
| 0801.00 | 02/21/2007 | 0.505 | 0.505 | 100.000 | 30-029-023-23 | HENNEPIN MN UNITED STATES | PURCHASE SHERWOOD & ARLENE BREKKE |
| | \$1,400,000.00 | 0.000 | 0.000 | 0.000 | | | |
| 0802.00 | 07/11/2007 | 1.200 | 1.200 | 100.000 | 30-029-023-22 | HENNEPIN MN UNITED STATES | PURCHASE CITY OF MINNEAPOLIS |
| | \$838,224.00 | 1.200 | 1.200 | 100.000 | | | |
| 0806.01 | 04/17/2008 | 0.114 | 0.114 | 100.000 | 30-029-023-23 | HENNEPIN MN UNITED STATES | PURCHASE BRYAN SPILLE |
| | \$390,000.00 | 0.114 | 0.114 | 100.000 | | | |
| 0806.02 | 04/17/2008 | 0.152 | 0.152 | 100.000 | 30-029-023-23 | HENNEPIN MN UNITED STATES | PURCHASE BRYAN SPILLE |
| | \$387,000.00 | 0.152 | 0.152 | 100.000 | | | |

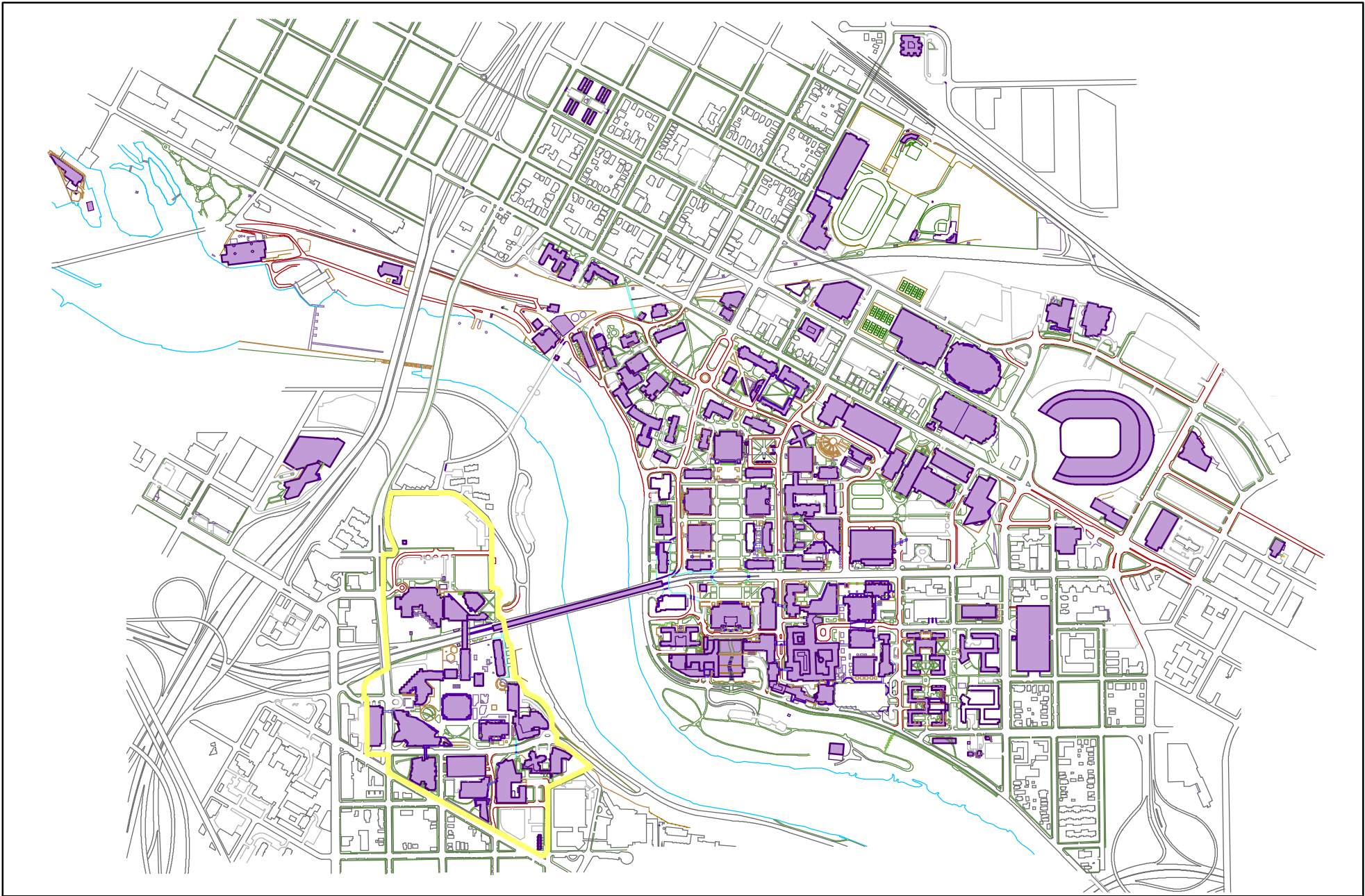
UNIVERSITY OF MINNESOTA
REAL ESTATE OFFICE
CURRENT LAND HOLDINGS BY CAMPUS
MINNEAPOLIS EAST BANK CAMPUS (MEB)

| Tract | Acquisition Date/ Cost | -----Surface / Mineral----- | | | Property ID Nbr | County/ State/ Country | How Acquired/ Previous Owner | |
|---------|---------------------------|-----------------------------|-----------|-------------------------|--------------------|------------------------------|---------------------------------|--|
| | | Current | Net Acres | Gross Acres--Ownership% | | | | |
| 0806.03 | 04/17/2008 | | 0.101 | 0.101 | 100.000 | 30-029-023-23 | HENNEPIN | PURCHASE |
| | \$423,000.00 | | 0.101 | 0.101 | 100.000 | | MN UNITED STATES | BRYAN SPILLE |
| 0807.00 | 06/20/2008 | | 0.114 | 0.114 | 100.000 | 30-029-023-23 | HENNEPIN | PURCHASE |
| | \$285,000.00 | | 0.114 | 0.114 | 100.000 | | MN UNITED STATES | BLAKE BONJEAN, REVOLUTIONARY INVESTMENTS, LLC |
| 0807.01 | 06/20/2008 | | 0.000 | 0.000 | 0.000 | 30-029-023-23 | HENNEPIN | EASEMENT |
| | \$285,000.00 | | 0.000 | 0.000 | 0.000 | | MN UNITED STATES | BLAKE BONJEAN, REVOLUTIONARY INVESTMENTS, LLC |
| 0809.00 | 09/02/2008 | | 0.000 | 0.000 | 0.000 | 00-000-000-00 | HENNEPIN | EASEMENT |
| | \$1.00 | | 0.000 | 0.000 | 0.000 | | MN UNITED STATES | THIS IS A PERMANENT ACCESS EASEMENT ON DORAN U |
| 0809.01 | 09/02/2008 | | 0.000 | 0.000 | 0.000 | 00-000-000-00 | HENNEPIN | PURCHASE |
| | \$1.00 | | 0.000 | 0.000 | 0.000 | | MN UNITED STATES | DORAN UNIVERISTY LLC |
| 0812.00 | 01/30/2009 | | 0.666 | 0.666 | 100.000 | 30-029-023-21 | HENNEPIN | PURCHASE |
| | \$1,250,000.00 | | 0.666 | 0.666 | 100.000 | | MN UNITED STATES | WILLIAM AND EDITH KUROSS |
| 0813.00 | 06/16/2009 | | 1.394 | 1.394 | 100.000 | 19-029-023-03 | HENNEPIN | PURCHASE |
| | \$1,396,422.00 | | 0.000 | 0.000 | 0.000 | | MN UNITED STATES | UNION PACIFIC RAILROAD |
| 0815.00 | 08/31/2009 | | 0.486 | 0.486 | 100.000 | 24-029-024-44 | HENNEPIN | PURCHASE |
| | \$2,500,000.00 | | 0.486 | 0.486 | 100.000 | | MN UNITED STATES | NEWMAN CENTER AND CHAPEL |
| 0817.00 | 03/31/2010 | | 0.503 | 0.503 | 100.000 | 19-029-023-34 | HENNEPIN | PURCHASE |
| | \$504,252.00 | | 0.000 | 0.000 | 0.000 | | MN UNITED STATES | UNION PACIFIC RAILROAD |
| 1901.00 | 09/26/1868 | | 8.750 | 8.750 | 100.000 | 30-029-033-22 | HENNEPIN | PURCHASE |
| | \$2,575.00 | | 8.750 | 8.750 | 100.000 | | MN UNITED STATES | CHARLES L. WILLES, ET. AL. |

NET TOTALS FOR CAMPUS:

345.118

341.155

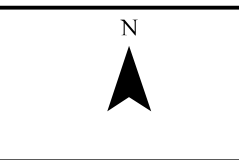


As of June 30, 2010

Real Estate Inventory
University of Minnesota

University of Minnesota
West Bank Campus

Structures
 West Bank Campus



This map is intended to be used for planning purposes only and should not be relied upon where a survey is required.
 Base Data: Real Estate Office
 U of M Facilities Management

Real Estate Inventory

UNIVERSITY OF MINNESOTA

As of June 30, 2010

Property

Area

University of Minnesota – Twin Cities Campus Minneapolis West Bank

Minneapolis, MN 55455

52.051 acres

Description

Parts of Section 25, Township 29 North, Range 24 West.
Hennepin County

Use

Education and Research.

Rights/Restrictions

All rights acquired.
Encumbrances include a 50-year ground lease for the Cedar Riverside People's Center.

Administrator

Office of Vice President and CFO
334 Morrill Hall
100 Church St SE
Minneapolis, MN 55455

Office of the Senior Vice President and Provost
234 Morrill Hall
100 Church St SE
Minneapolis, MN 55455

Comments

University lease number U-148.

UNIVERSITY OF MINNESOTA
REAL ESTATE OFFICE
CURRENT LAND HOLDINGS BY CAMPUS
MINNEAPOLIS WEST BANK CAMPUS (MWB)

| Tract | Acquisition Date/ Cost | -----Surface / Mineral----- | | | Property ID Nbr | County/ State/ Country | How Acquired/ Previous Owner | |
|---------|---------------------------|-----------------------------|-----------|-------------------------|--------------------|------------------------------|---------------------------------|-------------------------------|
| | | Current | Net Acres | Gross Acres--Ownership% | | | | |
| 0351.00 | 06/23/1958 | | 0.051 | 0.051 | 100.000 | 25-029-024-23 | HENNEPIN | PURCHASE |
| | \$9,200.00 | | 0.051 | 0.051 | 100.000 | | MN UNITED STATES | HARRY & FANNIE S. LEVINE |
| 0352.00 | 06/26/1958 | | 0.038 | 0.038 | 100.000 | 25-029-024-23 | HENNEPIN | CONDEMNATION |
| | \$7,000.00 | | 0.038 | 0.038 | 100.000 | | MN UNITED STATES | ARTHUR W. BURK |
| 0354.00 | 06/24/1958 | | 0.061 | 0.061 | 100.000 | 25-029-024-23 | HENNEPIN | CONDEMNATION |
| | \$10,500.00 | | 0.061 | 0.061 | 100.000 | | MN UNITED STATES | JOHN J. AND EMMA C. MEDVEC |
| 0355.00 | 06/26/1958 | | 0.091 | 0.091 | 100.000 | 25-029-024-23 | HENNEPIN | CONDEMNATION |
| | \$7,100.00 | | 0.091 | 0.091 | 100.000 | | MN UNITED STATES | CELIA STRONG |
| 0356.00 | 06/30/1958 | | 0.296 | 0.296 | 100.000 | 25-009-024-23 | HENNEPIN | CONDEMNATION |
| | \$34,500.00 | | 0.296 | 0.296 | 100.000 | | MN UNITED STATES | LORAIN A. & JOHN A. PHELAN |
| 0358.00 | 06/12/1958 | | 0.119 | 0.119 | 100.000 | 25-029-024-23 | HENNEPIN | CONDEMNATION |
| | \$8,500.00 | | 0.119 | 0.119 | 100.000 | | MN UNITED STATES | IRVING W. & EDITH G. ANDERSON |
| 0359.00 | 07/09/1958 | | 0.038 | 0.038 | 100.000 | 25-029-024-23 | HENNEPIN | CONDEMNATION |
| | \$5,800.00 | | 0.038 | 0.038 | 100.000 | | MN UNITED STATES | EARL AND ANNA ASHTON |
| 0360.00 | 07/10/1958 | | 0.121 | 0.125 | 100.000 | 25-029-024-23 | HENNEPIN | CONDEMNATION |
| | * \$8,000.00 | | 0.121 | 0.125 | 100.000 | | MN UNITED STATES | VENDEL HERCEG |
| 0361.00 | 07/11/1958 | | 0.022 | 0.086 | 100.000 | 25-029-024-23 | HENNEPIN | CONDEMNATION |
| | * \$6,800.00 | | 0.022 | 0.086 | 100.000 | | MN UNITED STATES | CHARLEY & CLARA S. ASHTON |
| 0362.00 | 07/14/1958 | | 0.152 | 0.476 | 100.000 | 25-029-024-23 | HENNEPIN | CONDEMNATION |
| | * \$19,500.00 | | 0.152 | 0.476 | 100.000 | | MN UNITED STATES | CARL H. AND EDITH M. JOHNSON |
| 0363.01 | 07/14/1958 | | 0.044 | 0.044 | 100.000 | 25-029-024-23 | HENNEPIN | CONDEMNATION |
| | \$3,300.00 | | 0.044 | 0.044 | 100.000 | | MN UNITED STATES | ALEXANDER & VIVIAN THOMPSON |
| 0363.02 | 07/14/1958 | | 0.033 | 0.033 | 100.000 | 25-029-024-23 | HENNEPIN | CONDEMNATION |
| | \$3,500.00 | | 0.033 | 0.033 | 100.000 | | MN UNITED STATES | ALEXANDER & VIVIAN THOMSON |
| 0365.00 | 07/16/1958 | | 0.136 | 0.136 | 100.000 | 25-029-024-23 | HENNEPIN | CONDEMNATION |
| | \$15,500.00 | | 0.136 | 0.136 | 100.000 | | MN UNITED STATES | EMMA M. PETERSON |
| 0366.00 | 07/16/1958 | | 0.035 | 0.082 | 100.000 | 25-029-024-23 | HENNEPIN | CONDEMNATION |
| | * \$7,800.00 | | 0.035 | 0.082 | 100.000 | | MN UNITED STATES | JEAN D. AND DORIS E. FOURNIER |

* Asterisk reflects original acquisition cost before deduction

UNIVERSITY OF MINNESOTA
REAL ESTATE OFFICE
CURRENT LAND HOLDINGS BY CAMPUS
MINNEAPOLIS WEST BANK CAMPUS (MWB)

| Tract | Acquisition Date/ Cost | -----Surface / Mineral----- | | | Property ID Nbr | County/ State/ Country | How Acquired/ Previous Owner |
|---------|---------------------------|-----------------------------|-------------|------------|--------------------|------------------------------|---|
| | | Current Net Acres | Gross Acres | Ownership% | | | |
| 0367.00 | 07/18/1958 | 0.250 | 0.250 | 100.000 | 25-029-024-23 | HENNEPIN MN UNITED STATES | CONDEMNATION |
| | \$26,650.00 | 0.250 | 0.250 | 100.000 | | | VICTOR AND HULDA BORGESON |
| 0368.00 | 07/18/1958 | 0.098 | 0.098 | 100.000 | 25-029-024-23 | HENNEPIN MN UNITED STATES | CONDEMNATION |
| | \$3,600.00 | 0.098 | 0.098 | 100.000 | | | ALBIN CLARIN |
| 0369.00 | 07/21/1958 | 0.114 | 0.114 | 100.000 | 25-029-024-23 | HENNEPIN MN UNITED STATES | CONDEMNATION |
| | \$9,000.00 | 0.114 | 0.114 | 100.000 | | | CELIA STEVENS |
| 0370.00 | 07/21/1958 | 0.174 | 0.174 | 100.000 | 25-029-024-23 | HENNEPIN MN UNITED STATES | CONDEMNATION |
| | \$21,000.00 | 0.174 | 0.174 | 100.000 | | | NORTHWESTERN NATIONAL BANK OF MINNEAPOLIS |
| 0371.00 | 12/10/1958 | 0.118 | 0.125 | 100.000 | 25-029-024-23 | HENNEPIN MN UNITED STATES | CONDEMNATION |
| | * \$8,800.00 | 0.118 | 0.125 | 100.000 | | | JOHN & MARIE IHNAT |
| 0372.00 | 07/25/1958 | 0.048 | 0.048 | 100.000 | 25-029-024-24 | HENNEPIN MN UNITED STATES | CONDEMNATION |
| | \$6,500.00 | 0.048 | 0.048 | 100.000 | | | JAMES D. AND DELORES MOULTON |
| 0373.00 | 07/26/1958 | 0.095 | 0.095 | 100.000 | 25-029-024-23 | HENNEPIN MN UNITED STATES | CONDEMNATION |
| | \$9,100.00 | 0.095 | 0.095 | 100.000 | | | CLIFFORD C. & BERNICE PETERSON |
| 0374.00 | 07/28/1958 | 0.087 | 0.088 | 100.000 | 25-029-024-24 | HENNEPIN MN UNITED STATES | CONDEMNATION |
| | * \$11,000.00 | 0.088 | 0.088 | 100.000 | | | IRMA K. & KERMIT C. OLSON |
| 0375.00 | 07/28/1958 | 0.064 | 0.064 | 100.000 | 25-029-024-24 | HENNEPIN MN UNITED STATES | CONDEMNATION |
| | \$14,300.00 | 0.064 | 0.064 | 100.000 | | | EDWARD AND ELLA M. BREVIG |
| 0376.00 | 07/28/1958 | 0.072 | 0.088 | 100.000 | 25-029-024-23 | HENNEPIN MN UNITED STATES | CONDEMNATION |
| | * \$4,500.00 | 0.072 | 0.088 | 100.000 | | | FRANK E. & THELMA G. HOLMGREN |
| 0377.00 | 07/28/1958 | 0.080 | 0.080 | 100.000 | 25-029-024-31 | HENNEPIN MN UNITED STATES | CONDEMNATION |
| | \$5,600.00 | 0.080 | 0.080 | 100.000 | | | ASEL T. & SALLY CASPER |
| 0378.00 | 07/29/1958 | 0.263 | 0.476 | 100.000 | 25-029-024-23 | HENNEPIN MN UNITED STATES | CONDEMNATION |
| | * \$95,000.00 | 0.263 | 0.476 | 100.000 | | | ROBERT J. TYSK |
| 0379.00 | 07/29/1958 | 0.125 | 0.125 | 100.000 | 25-029-024-24 | HENNEPIN MN UNITED STATES | CONDEMNATION |
| | \$10,200.00 | 0.125 | 0.125 | 100.000 | | | AXEL AND AMELIA HALLBERG |
| 0380.00 | 07/31/1958 | 0.063 | 0.063 | 100.000 | 25-029-024-24 | HENNEPIN MN UNITED STATES | CONDEMNATION |
| | \$10,500.00 | 0.063 | 0.063 | 100.000 | | | ELIZABETH VITA |

* Asterisk reflects original acquisition cost before deduction

UNIVERSITY OF MINNESOTA
REAL ESTATE OFFICE
CURRENT LAND HOLDINGS BY CAMPUS
MINNEAPOLIS WEST BANK CAMPUS (MWB)

| Tract | Acquisition Date/ Cost | -----Surface / Mineral----- | | | Property ID Nbr | County/ State/ Country | How Acquired/ Previous Owner |
|---------|---------------------------|-----------------------------|-------------|------------|--------------------|------------------------------|---------------------------------|
| | | Current Net Acres | Gross Acres | Ownership% | | | |
| 0381.00 | 07/31/1958 | 0.092 | 0.101 | 100.000 | 25-029-024-24 | HENNEPIN MN UNITED STATES | CONDEMNATION |
| | * \$10,200.00 | 0.101 | 0.101 | 100.000 | | | MICHAEL AND PAULINE BARKOWITZ |
| 0382.00 | 07/31/1958 | 0.074 | 0.074 | 100.000 | 25-029-024-24 | HENNEPIN MN UNITED STATES | CONDEMNATION |
| | \$8,300.00 | 0.074 | 0.074 | 100.000 | | | JOHN S. & IDA M. FALK |
| 0383.00 | 07/31/1958 | 0.028 | 0.028 | 100.000 | 25-029-024-24 | HENNEPIN MN UNITED STATES | CONDEMNATION |
| | \$3,750.00 | 0.028 | 0.028 | 100.000 | | | JAMES H. AND ETHEL W. PRUGH |
| 0384.00 | 07/31/1958 | 0.114 | 0.114 | 100.000 | 25-029-024-24 | HENNEPIN MN UNITED STATES | CONDEMNATION |
| | \$10,600.00 | 0.114 | 0.114 | 100.000 | | | VIOLET A. LINK |
| 0385.00 | 08/01/1958 | 0.080 | 0.080 | 100.000 | 25-029-024-31 | HENNEPIN MN UNITED STATES | CONDEMNATION |
| | \$9,400.00 | 0.080 | 0.080 | 100.000 | | | GEORGE & ANNA MITAL |
| 0386.00 | 08/01/1958 | 0.030 | 0.030 | 100.000 | 25-029-024-24 | HENNEPIN MN UNITED STATES | CONDEMNATION |
| | \$9,800.00 | 0.030 | 0.030 | 100.000 | | | ALFRED H & ELIZABETH M HEINZ |
| 0387.00 | 08/01/1958 | 0.077 | 0.077 | 100.000 | 25-029-024-24 | HENNEPIN MN UNITED STATES | CONDEMNATION |
| | \$5,900.00 | 0.077 | 0.077 | 100.000 | | | MICHAEL & STELLA YURIK |
| 0388.00 | 08/04/1958 | 0.096 | 0.096 | 100.000 | 25-029-024-24 | HENNEPIN MN UNITED STATES | CONDEMNATION |
| | \$11,300.00 | 0.096 | 0.096 | 100.000 | | | GEORGE & MARY GAMEC |
| 0389.00 | 08/05/1958 | 0.100 | 0.100 | 100.000 | 25-029-024-31 | HENNEPIN MN UNITED STATES | CONDEMNATION |
| | \$9,800.00 | 0.100 | 0.100 | 100.000 | | | JOHN & MARY HARVANKO |
| 0390.00 | 08/07/1958 | 0.056 | 0.056 | 100.000 | 25-029-024-24 | HENNEPIN MN UNITED STATES | CONDEMNATION |
| | \$7,900.00 | 0.056 | 0.056 | 100.000 | | | JULIA K. & GEORGE HLAVACIK |
| 0391.00 | 08/11/1958 | 0.100 | 0.100 | 100.000 | 25-029-024-31 | HENNEPIN MN UNITED STATES | CONDEMNATION |
| | \$9,000.00 | 0.100 | 0.100 | 100.000 | | | MIKE ROLLINS |
| 0392.00 | 08/11/1958 | 0.051 | 0.051 | 100.000 | 25-029-024-24 | HENNEPIN MN UNITED STATES | CONDEMNATION |
| | \$6,800.00 | 0.051 | 0.051 | 100.000 | | | JOANN J. & CHAUNCEY V. SCOTT |
| 0393.00 | 08/14/1958 | 0.047 | 0.047 | 100.000 | 25-029-024-31 | HENNEPIN MN UNITED STATES | CONDEMNATION |
| | \$7,300.00 | 0.047 | 0.047 | 100.000 | | | LOUISE K. AKERMARK |
| 0394.00 | 08/05/1958 | 0.080 | 0.080 | 100.000 | 25-029-024-31 | HENNEPIN MN UNITED STATES | CONDEMNATION |
| | \$17,100.00 | 0.080 | 0.080 | 100.000 | | | PETER TAYKALO, ET. AL. |

* Asterisk reflects original acquisition cost before deduction

UNIVERSITY OF MINNESOTA
REAL ESTATE OFFICE
CURRENT LAND HOLDINGS BY CAMPUS
MINNEAPOLIS WEST BANK CAMPUS (MWB)

| Tract | Acquisition Date/ Cost | -----Surface / Mineral----- | | | Property ID Nbr | County/ State/ Country | How Acquired/ Previous Owner | |
|---------|---------------------------|-----------------------------|-----------|-------------------------|--------------------|------------------------------|---------------------------------|--------------------------------|
| | | Current | Net Acres | Gross Acres--Ownership% | | | | |
| 0395.00 | 08/19/1958 | | 0.056 | 0.056 | 100.000 | 25-029-024-24 | HENNEPIN | CONDEMNATION |
| | \$6,900.00 | | 0.056 | 0.056 | 100.000 | | MN UNITED STATES | STEVE JOHN & ANN C. OCEL |
| 0396.00 | 08/22/1958 | | 0.125 | 0.125 | 100.000 | 25-029-024-24 | HENNEPIN | CONDEMNATION |
| | \$13,500.00 | | 0.125 | 0.125 | 100.000 | | MN UNITED STATES | GEORGE & ELIZABETH A. SCHUDA |
| 0397.00 | 08/22/1958 | | 0.056 | 0.056 | 100.000 | 25-029-024-24 | HENNEPIN | CONDEMNATION |
| | \$19,100.00 | | 0.056 | 0.056 | 100.000 | | MN UNITED STATES | MIKE P. & EMILY MIKULAY ET.AL. |
| 0398.00 | 08/22/1958 | | 0.047 | 0.047 | 100.000 | 25-029-024-31 | HENNEPIN | CONDEMNATION |
| | \$11,300.00 | | 0.047 | 0.047 | 100.000 | | MN UNITED STATES | NILES D. AND MYRTLE CAMPFIELD |
| 0399.00 | 08/28/1958 | | 0.128 | 0.155 | 100.000 | 25-029-024-23 | HENNEPIN | CONDEMNATION |
| | * \$7,200.00 | | 0.128 | 0.155 | 100.000 | | MN UNITED STATES | JOAN E. BECKER |
| 0400.00 | 08/26/1958 | | 0.094 | 0.094 | 100.000 | 25-029-024-24 | HENNEPIN | CONDEMNATION |
| | \$6,300.00 | | 0.094 | 0.094 | 100.000 | | MN UNITED STATES | MARY STOLAREK |
| 0401.00 | 08/26/1958 | | 0.118 | 0.118 | 100.000 | 25-029-024-31 | HENNEPIN | CONDEMNATION |
| | \$20,950.00 | | 0.118 | 0.118 | 100.000 | | MN UNITED STATES | MARY KMETZ |
| 0402.00 | 08/26/1958 | | 0.101 | 0.101 | 100.000 | 25-029-024-23 | HENNEPIN | CONDEMNATION |
| | \$4,200.00 | | 0.101 | 0.101 | 100.000 | | MN UNITED STATES | MILTON AND LEONE E. GRANQUIST |
| 0403.00 | 08/28/1958 | | 0.189 | 0.189 | 100.000 | 25-029-024-23 | HENNEPIN | CONDEMNATION |
| | \$28,000.00 | | 0.189 | 0.189 | 100.000 | | MN UNITED STATES | ALBERT C. AND BELLE K. PRICE |
| 0404.00 | 08/25/1958 | | 0.067 | 0.067 | 100.000 | 25-029-024-24 | HENNEPIN | CONDEMNATION |
| | \$7,000.00 | | 0.067 | 0.067 | 100.000 | | MN UNITED STATES | MAE LANDSBERGER, ET. AL. |
| 0405.00 | 08/04/1958 | | 0.050 | 0.104 | 100.000 | 25-029-024-24 | HENNEPIN | CONDEMNATION |
| | * \$6,800.00 | | 0.104 | 0.104 | 100.000 | | MN UNITED STATES | CROON, NELSON, HEREIM ET AL |
| 0406.00 | 08/29/1958 | | 0.077 | 0.208 | 100.000 | 25-029-024-24 | HENNEPIN | CONDEMNATION |
| | * \$6,300.00 | | 0.208 | 0.208 | 100.000 | | MN UNITED STATES | FRED BROCCO |
| 0407.00 | 08/29/1958 | | 0.200 | 0.200 | 100.000 | 25-029-024-31 | HENNEPIN | CONDEMNATION |
| | \$12,500.00 | | 0.200 | 0.200 | 100.000 | | MN UNITED STATES | RUSH, ERICKSON, MOORE, CAMPION |
| 0408.00 | 07/11/1958 | | 0.025 | 0.025 | 100.000 | 25-029-024-24 | HENNEPIN | CONDEMNATION |
| | \$3,500.00 | | 0.025 | 0.025 | 100.000 | | MN UNITED STATES | RUDOLPH L. AND LUELLA JOHNSON |

* Asterisk reflects original acquisition cost before deduction

UNIVERSITY OF MINNESOTA
REAL ESTATE OFFICE
CURRENT LAND HOLDINGS BY CAMPUS
MINNEAPOLIS WEST BANK CAMPUS (MWB)

| Tract | Acquisition Date/ Cost | -----Surface / Mineral----- | | | Property ID Nbr | County/ State/ Country | How Acquired/ Previous Owner |
|---------|---------------------------|-----------------------------|-------------|------------|--------------------|------------------------------|--|
| | | Current Net Acres | Gross Acres | Ownership% | | | |
| 0409.00 | 09/05/1958 | 0.125 | 0.125 | 100.000 | 25-029-024-31 | HENNEPIN MN UNITED STATES | CONDEMNATION JOHN & MARY YURIK |
| | \$9,900.00 | 0.125 | 0.125 | 100.000 | | | |
| 0410.00 | 08/30/1958 | 0.097 | 0.097 | 100.000 | 25-029-024-31 | HENNEPIN MN UNITED STATES | CONDEMNATION LEO AND KUNEKUNDA SOCHACKI |
| | \$10,900.00 | 0.097 | 0.097 | 100.000 | | | |
| 0411.00 | 09/05/1958 | 0.051 | 0.051 | 100.000 | 25-029-024-24 | HENNEPIN MN UNITED STATES | CONDEMNATION MARGARET JOHNSON |
| | \$6,250.00 | 0.051 | 0.051 | 100.000 | | | |
| 0412.00 | 09/09/1958 | 0.064 | 0.064 | 100.000 | 25-029-024-24 | HENNEPIN MN UNITED STATES | CONDEMNATION CHARLES A. AND JULIA AXELSON |
| | \$5,700.00 | 0.064 | 0.064 | 100.000 | | | |
| 0413.00 | 07/31/1958 | 0.250 | 0.250 | 100.000 | 25-029-024-23 | HENNEPIN MN UNITED STATES | CONDEMNATION JOHN & GERALDINE L. OKUBO |
| | \$8,800.00 | 0.250 | 0.250 | 100.000 | | | |
| 0414.00 | 10/01/1958 | 0.418 | 0.418 | 100.000 | 25-029-024-23 | HENNEPIN MN UNITED STATES | CONDEMNATION GENERAL OUTDOOR ADVERTISING INC. |
| | \$18,000.00 | 0.418 | 0.418 | 100.000 | | | |
| 0415.00 | 09/15/1958 | 0.047 | 0.047 | 100.000 | 25-029-024-31 | HENNEPIN MN UNITED STATES | CONDEMNATION LUCILLE E. AND NICK ZWEBER |
| | \$9,000.00 | 0.047 | 0.047 | 100.000 | | | |
| 0416.00 | 09/15/1958 | 0.065 | 0.065 | 100.000 | 25-029-024-31 | HENNEPIN MN UNITED STATES | CONDEMNATION ROBERT C. AKERMARK |
| | \$5,100.00 | 0.065 | 0.065 | 100.000 | | | |
| 0417.00 | 09/17/1958 | 0.051 | 0.051 | 100.000 | 25-029-024-24 | HENNEPIN MN UNITED STATES | CONDEMNATION VERL PHYLLIS UHLER |
| | \$4,800.00 | 0.051 | 0.051 | 100.000 | | | |
| 0418.00 | 09/12/1958 | 0.049 | 0.049 | 100.000 | 25-029-024-23 | HENNEPIN MN UNITED STATES | CONDEMNATION EARL ANDERSON ET. AL. |
| | \$2,000.00 | 0.049 | 0.049 | 100.000 | | | |
| 0419.00 | 09/26/1958 | 0.046 | 0.051 | 100.000 | 25-029-024-24 | HENNEPIN MN UNITED STATES | CONDEMNATION ANNA JENCURAK ESTATE |
| | * \$5,250.00 | 0.051 | 0.051 | 100.000 | | | |
| 0420.00 | 05/15/1959 | 0.500 | 0.500 | 100.000 | 25-029-024-24 | HENNEPIN MN UNITED STATES | CONDEMNATION E. ROBERTS & S. COOPER |
| | \$25,000.00 | 0.500 | 0.500 | 100.000 | | | |
| 0421.00 | 10/07/1958 | 0.498 | 0.500 | 100.000 | 25-029-024-23 | HENNEPIN MN UNITED STATES | CONDEMNATION WILLIAM LARSON, ET. AL. |
| | * \$30,025.00 | 0.498 | 0.500 | 100.000 | | | |
| 0422.00 | 07/02/1959 | 0.248 | 0.248 | 100.000 | 25-029-024-23 | HENNEPIN MN UNITED STATES | CONDEMNATION LEWIS A. & FRED A. JACK |
| | \$83,200.00 | 0.248 | 0.248 | 100.000 | | | |

* Asterisk reflects original acquisition cost before deduction

UNIVERSITY OF MINNESOTA
REAL ESTATE OFFICE
CURRENT LAND HOLDINGS BY CAMPUS
MINNEAPOLIS WEST BANK CAMPUS (MWB)

| Tract | Acquisition Date/ Cost | -----Surface / Mineral----- | | | Property ID Nbr | County/ State/ Country | How Acquired/ Previous Owner |
|---------|---------------------------|-----------------------------|-----------|-------------------------|--------------------|------------------------------|---------------------------------|
| | | Current | Net Acres | Gross Acres--Ownership% | | | |
| 0423.00 | 10/10/1958 | 0.114 | 0.114 | 100.000 | 25-029-024-24 | HENNEPIN MN UNITED STATES | CONDEMNATION |
| | \$5,800.00 | 0.114 | 0.114 | 100.000 | | | ORRIE & MARGARET GLAUVITZ |
| 0424.00 | 10/22/1958 | 0.050 | 0.104 | 100.000 | 25-029-024-24 | HENNEPIN MN UNITED STATES | CONDEMNATION |
| | * \$7,750.00 | 0.104 | 0.104 | 100.000 | | | CECILIA JOHNSON |
| 0425.00 | 08/06/1959 | 0.046 | 0.051 | 100.000 | 25-029-024-24 | HENNEPIN MN UNITED STATES | CONDEMNATION |
| | * \$5,750.00 | 0.051 | 0.051 | 100.000 | | | ESTATE OF MATHILDA JOHNSON |
| 0426.00 | 10/31/1958 | 0.030 | 0.030 | 100.000 | 25-029-024-24 | HENNEPIN MN UNITED STATES | CONDEMNATION |
| | \$4,000.00 | 0.030 | 0.030 | 100.000 | | | LUCILLE B. PUTNAM |
| 0427.00 | 10/28/1959 | 0.041 | 0.041 | 100.000 | 25-029-024-31 | HENNEPIN MN UNITED STATES | CONDEMNATION |
| | \$5,500.00 | 0.041 | 0.041 | 100.000 | | | ESTATE OF HARRY RUBENSTEIN |
| 0429.00 | 10/17/1958 | 0.079 | 0.125 | 100.000 | 25-029-024-23 | HENNEPIN MN UNITED STATES | CONDEMNATION |
| | * \$7,500.00 | 0.079 | 0.125 | 100.000 | | | DONALD R. AND VIVIAN E. HANSON |
| 0430.00 | 10/24/1958 | 0.074 | 0.074 | 100.000 | 25-029-024-23 | HENNEPIN MN UNITED STATES | CONDEMNATION |
| | \$8,000.00 | 0.074 | 0.074 | 100.000 | | | KENNETH & MYRA CAREY ET. AL. |
| 0431.00 | 10/23/1958 | 0.091 | 0.091 | 100.000 | 25-029-024-23 | HENNEPIN MN UNITED STATES | CONDEMNATION |
| | \$9,500.00 | 0.091 | 0.091 | 100.000 | | | MARION & ORVILLE JORGENSON |
| 0432.00 | 11/01/1958 | 0.061 | 0.061 | 100.000 | 25-029-024-23 | HENNEPIN MN UNITED STATES | CONDEMNATION |
| | \$8,300.00 | 0.061 | 0.061 | 100.000 | | | ELIZABETH VITA |
| 0433.00 | 10/30/1958 | 0.071 | 0.125 | 100.000 | 25-029-024-23 | HENNEPIN MN UNITED STATES | CONDEMNATION |
| | * \$7,500.00 | 0.071 | 0.125 | 100.000 | | | PERRY AND GRACE H MOON PILLARS |
| 0434.00 | 10/31/1958 | 0.125 | 0.125 | 100.000 | 25-029-024-23 | HENNEPIN MN UNITED STATES | CONDEMNATION |
| | \$6,200.00 | 0.125 | 0.125 | 100.000 | | | GRANT M. & PHYLLIS M. LARSON |
| 0435.00 | 10/29/1958 | 0.038 | 0.038 | 100.000 | 25-029-024-23 | HENNEPIN MN UNITED STATES | CONDEMNATION |
| | \$8,000.00 | 0.038 | 0.038 | 100.000 | | | BIBIANO P. ANGELO |
| 0436.00 | 10/28/1958 | 0.048 | 0.048 | 100.000 | 25-029-024-23 | HENNEPIN MN UNITED STATES | CONDEMNATION |
| | \$10,300.00 | 0.048 | 0.048 | 100.000 | | | VERNE A. & NORA E. POPEJOY |
| 0437.00 | 10/30/1958 | 0.125 | 0.125 | 100.000 | 25-029-024-23 | HENNEPIN MN UNITED STATES | CONDEMNATION |
| | \$9,200.00 | 0.125 | 0.125 | 100.000 | | | HENRY ASCHIM |

* Asterisk reflects original acquisition cost before deduction

UNIVERSITY OF MINNESOTA
REAL ESTATE OFFICE
CURRENT LAND HOLDINGS BY CAMPUS
MINNEAPOLIS WEST BANK CAMPUS (MWB)

| Tract | Acquisition Date/ Cost | -----Surface / Mineral----- | | | Property ID Nbr | County/ State/ Country | How Acquired/ Previous Owner |
|---------|---------------------------|-----------------------------|-----------|-------------------------|--------------------|------------------------------|---------------------------------|
| | | Current | Net Acres | Gross Acres--Ownership% | | | |
| 0438.00 | 10/29/1958 | 0.125 | 0.125 | 100.000 | 25-029-024-23 | HENNEPIN MN UNITED STATES | CONDEMNATION |
| | \$8,300.00 | 0.125 | 0.125 | 100.000 | | | E.J. PECHAN & R.A. & G. HALLER |
| 0439.00 | 11/06/1958 | 0.182 | 0.250 | 100.000 | 25-029-024-23 | HENNEPIN MN UNITED STATES | CONDEMNATION |
| | * \$13,500.00 | 0.182 | 0.250 | 100.000 | | | HERBERT P. & ELSIE M. SONDRALL |
| 0440.00 | 11/03/1958 | 0.066 | 0.066 | 100.000 | 25-029-024-23 | HENNEPIN MN UNITED STATES | PURCHASE |
| | \$10,200.00 | 0.066 | 0.066 | 100.000 | | | MELVIN AND ANNIE FARRELL |
| 0441.00 | 11/12/1958 | 0.129 | 0.129 | 100.000 | 25-029-024-23 | HENNEPIN MN UNITED STATES | CONDEMNATION |
| | \$8,000.00 | 0.129 | 0.129 | 100.000 | | | JOSEPH P. & ARVILLA E MOSCHINI |
| 0442.00 | 11/12/1958 | 0.064 | 0.064 | 100.000 | 25-029-024-23 | HENNEPIN MN UNITED STATES | CONDEMNATION |
| | \$9,000.00 | 0.064 | 0.064 | 100.000 | | | JOSEPH P. & ARVILLA E MOSCHINI |
| 0443.00 | 11/20/1958 | 0.125 | 0.125 | 100.000 | 25-029-024-23 | HENNEPIN MN UNITED STATES | CONDEMNATION |
| | \$13,500.00 | 0.125 | 0.125 | 100.000 | | | KONSTANTIN AND REGINA KALLAS |
| 0444.00 | 11/12/1958 | 0.125 | 0.125 | 100.000 | 25-029-024-23 | HENNEPIN MN UNITED STATES | CONDEMNATION |
| | \$10,000.00 | 0.125 | 0.125 | 100.000 | | | LAWRENCE F. & VIVIAN A. SARFF |
| 0445.00 | 11/12/1958 | 0.125 | 0.125 | 100.000 | 25-029-024-23 | HENNEPIN MN UNITED STATES | CONDEMNATION |
| | \$7,800.00 | 0.125 | 0.125 | 100.000 | | | HANS & JENNIE GILBERTSON |
| 0446.00 | 11/10/1958 | 0.091 | 0.091 | 100.000 | 25-029-024-23 | HENNEPIN MN UNITED STATES | CONDEMNATION |
| | \$9,000.00 | 0.091 | 0.091 | 100.000 | | | HELMER AND ELSIE M. MOHN |
| 0447.00 | 11/07/1958 | 0.055 | 0.055 | 100.000 | 25-029-024-23 | HENNEPIN MN UNITED STATES | CONDEMNATION |
| | \$7,250.00 | 0.055 | 0.055 | 100.000 | | | BESNER, GULINSON, OLSON ET AL |
| 0448.00 | 11/12/1958 | 0.095 | 0.095 | 100.000 | 25-029-024-23 | HENNEPIN MN UNITED STATES | CONDEMNATION |
| | \$11,200.00 | 0.095 | 0.095 | 100.000 | | | ARTHUR E. AND MARGARET C. FOSS |
| 0450.00 | 11/12/1958 | 0.042 | 0.042 | 100.000 | 25-029-024-23 | HENNEPIN MN UNITED STATES | CONDEMNATION |
| | \$6,200.00 | 0.042 | 0.042 | 100.000 | | | REGINA R. AND LEONA N MITCHELL |
| 0451.00 | 10/28/1958 | 0.125 | 0.125 | 100.000 | 25-029-024-23 | HENNEPIN MN UNITED STATES | CONDEMNATION |
| | \$11,500.00 | 0.125 | 0.125 | 100.000 | | | DOROTHY E. MATSON |
| 0452.00 | 11/28/1958 | 0.093 | 0.106 | 100.000 | 25-029-024-23 | HENNEPIN MN UNITED STATES | CONDEMNATION |
| | * \$10,500.00 | 0.093 | 0.106 | 100.000 | | | WILLARD E. & VERONA G. VETSCH |

* Asterisk reflects original acquisition cost before deduction

UNIVERSITY OF MINNESOTA
REAL ESTATE OFFICE
CURRENT LAND HOLDINGS BY CAMPUS
MINNEAPOLIS WEST BANK CAMPUS (MWB)

| Tract | Acquisition Date/ Cost | -----Surface / Mineral----- | | | Property ID Nbr | County/ State/ Country | How Acquired/ Previous Owner |
|---------|---------------------------|-----------------------------|-------------|------------|--------------------|------------------------------|---------------------------------|
| | | Current Net Acres | Gross Acres | Ownership% | | | |
| 0453.00 | 10/29/1958 | 0.054 | 0.112 | 100.000 | 25-029-024-23 | HENNEPIN MN UNITED STATES | CONDEMNATION |
| | * \$13,000.00 | 0.054 | 0.112 | 100.000 | | | LEO G. AND LAVINE PICKERIGN |
| 0454.00 | 06/28/1958 | 0.250 | 0.250 | 100.000 | 25-029-024-23 | HENNEPIN MN UNITED STATES | CONDEMNATION |
| | \$12,500.00 | 0.250 | 0.250 | 100.000 | | | LIEF AND NELLIE DALBY |
| 0455.00 | 11/05/1958 | 0.061 | 0.061 | 100.000 | 25-029-024-23 | HENNEPIN MN UNITED STATES | CONDEMNATION |
| | \$3,000.00 | 0.061 | 0.061 | 100.000 | | | ROBERT B. ROYER |
| 0456.00 | 11/17/1958 | 0.093 | 0.114 | 100.000 | 25-029-024-23 | HENNEPIN MN UNITED STATES | CONDEMNATION |
| | * \$8,500.00 | 0.093 | 0.114 | 100.000 | | | MYKOLA AND NATHALIA POLEC |
| 0457.00 | 12/04/1958 | 0.091 | 0.091 | 100.000 | 25-029-024-23 | HENNEPIN MN UNITED STATES | CONDEMNATION |
| | \$5,700.00 | 0.091 | 0.091 | 100.000 | | | MIKAL E. & MARGARET SALTVEIT |
| 0458.00 | 01/27/1959 | 0.125 | 0.125 | 100.000 | 25-029-024-23 | HENNEPIN MN UNITED STATES | CONDEMNATION |
| | \$7,575.00 | 0.125 | 0.125 | 100.000 | | | CLAYTON AND SHIRLEY HAMIL |
| 0459.00 | 01/27/1959 | 0.125 | 0.125 | 100.000 | 25-029-024-23 | HENNEPIN MN UNITED STATES | CONDEMNATION |
| | \$11,300.00 | 0.125 | 0.125 | 100.000 | | | L. S. AND ESTHER M. STOCKNESS |
| 0460.00 | 01/27/1959 | 0.125 | 0.125 | 100.000 | 25-029-024-23 | HENNEPIN MN UNITED STATES | CONDEMNATION |
| | \$8,075.00 | 0.125 | 0.125 | 100.000 | | | LLOOD H. AND VICTORIA PALMER |
| 0461.00 | 01/27/1959 | 0.183 | 0.183 | 100.000 | 25-029-024-23 | HENNEPIN MN UNITED STATES | CONDEMNATION |
| | \$8,650.00 | 0.183 | 0.183 | 100.000 | | | DANIEL AND AGNES M. BARTKO |
| 0462.00 | 01/27/1959 | 0.125 | 0.125 | 100.000 | 25-029-024-23 | HENNEPIN MN UNITED STATES | CONDEMNATION |
| | \$13,350.00 | 0.125 | 0.125 | 100.000 | | | IHOR, HALYNA, JOSEF PRODANIUK |
| 0463.00 | 12/10/1958 | 0.061 | 0.061 | 100.000 | 25-029-024-23 | HENNEPIN MN UNITED STATES | CONDEMNATION |
| | \$8,300.00 | 0.061 | 0.061 | 100.000 | | | GLADYS NELSON, DARREL HARMON |
| 0464.00 | 11/29/1958 | 0.061 | 0.061 | 100.000 | 25-029-024-23 | HENNEPIN MN UNITED STATES | CONDEMNATION |
| | \$9,500.00 | 0.061 | 0.061 | 100.000 | | | GEORGE PIRICH |
| 0465.00 | 12/09/1958 | 0.096 | 0.096 | 100.000 | 25-029-024-23 | HENNEPIN MN UNITED STATES | CONDEMNATION |
| | \$8,600.00 | 0.096 | 0.096 | 100.000 | | | MARY MICHALIK |
| 0466.00 | 01/27/1959 | 0.067 | 0.067 | 100.000 | 25-029-024-23 | HENNEPIN MN UNITED STATES | CONDEMNATION |
| | \$8,600.00 | 0.067 | 0.067 | 100.000 | | | MIKE AND MARY R. KISSELL |

* Asterisk reflects original acquisition cost before deduction

UNIVERSITY OF MINNESOTA
REAL ESTATE OFFICE
CURRENT LAND HOLDINGS BY CAMPUS
MINNEAPOLIS WEST BANK CAMPUS (MWB)

| Tract | Acquisition Date/ Cost | -----Surface / Mineral----- | | | Property ID Nbr | County/ State/ Country | How Acquired/ Previous Owner |
|---------|---------------------------|-----------------------------|-------------|------------|--------------------|------------------------------|---------------------------------|
| | | Current Net Acres | Gross Acres | Ownership% | | | |
| 0467.00 | 12/12/1958 | 0.043 | 0.043 | 100.000 | 25-029-024-23 | HENNEPIN MN UNITED STATES | PURCHASE |
| | \$2,500.00 | 0.043 | 0.043 | 100.000 | | | ARTHUR C. AND IDA R. MITCHELL |
| 0468.00 | 12/15/1958 | 0.082 | 0.082 | 100.000 | 25-029-024-23 | HENNEPIN MN UNITED STATES | CONDEMNATION |
| | \$10,600.00 | 0.082 | 0.082 | 100.000 | | | ALFRED TORKELOSON, ET. AL. |
| 0469.00 | 01/27/1959 | 0.061 | 0.061 | 100.000 | 25-029-024-23 | HENNEPIN MN UNITED STATES | CONDEMNATION |
| | \$9,100.00 | 0.061 | 0.061 | 100.000 | | | FLORENCE E. WATKINS |
| 0470.00 | 12/22/1958 | 0.250 | 0.250 | 100.000 | 25-029-024-23 | HENNEPIN MN UNITED STATES | CONDEMNATION |
| | \$16,200.00 | 0.250 | 0.250 | 100.000 | | | ARNOLD KOWALKE, MELBA CLEMENTS |
| 0471.01 | 12/09/1958 | 0.325 | 0.616 | 100.000 | 25-029-024-24 | HENNEPIN MN UNITED STATES | PURCHASE |
| | * \$10,726.80 | 0.433 | 0.616 | 100.000 | | | PENN-O-TEX OIL CORPORATION |
| 0472.00 | 06/24/1959 | 0.250 | 0.250 | 100.000 | 25-029-024-23 | HENNEPIN MN UNITED STATES | CONDEMNATION |
| | \$26,500.00 | 0.250 | 0.250 | 100.000 | | | JOSEPH & DOROTHY SELTZER |
| 0473.00 | 01/31/1959 | 0.042 | 0.042 | 100.000 | 25-029-024-23 | HENNEPIN MN UNITED STATES | CONDEMNATION |
| | \$10,300.00 | 0.042 | 0.042 | 100.000 | | | ELIZABETH STOESZ |
| 0474.00 | 02/25/1959 | 0.118 | 0.136 | 100.000 | 25-029-024-23 | HENNEPIN MN UNITED STATES | CONDEMNATION |
| | * \$8,650.00 | 0.118 | 0.136 | 100.000 | | | DAVID SINCLAIR |
| 0475.00 | 01/31/1959 | 0.129 | 0.129 | 100.000 | 25-029-024-23 | HENNEPIN MN UNITED STATES | CONDEMNATION |
| | \$19,200.00 | 0.129 | 0.129 | 100.000 | | | SHILOH TEMPLE |
| 0476.00 | 01/26/1959 | 0.125 | 0.125 | 100.000 | 25-029-024-23 | HENNEPIN MN UNITED STATES | CONDEMNATION |
| | \$9,500.00 | 0.125 | 0.125 | 100.000 | | | WILLIAM S. & LORRAINE NOVIKY |
| 0477.00 | 02/05/1959 | 0.125 | 0.125 | 100.000 | 25-029-024-23 | HENNEPIN MN UNITED STATES | CONDEMNATION |
| | \$12,750.00 | 0.125 | 0.125 | 100.000 | | | DIDRICK J. ORFIELD ET AL |
| 0478.00 | 02/06/1959 | 0.125 | 0.125 | 100.000 | 25-029-024-23 | HENNEPIN MN UNITED STATES | CONDEMNATION |
| | \$8,000.00 | 0.125 | 0.125 | 100.000 | | | ELBERT AND HARRIET PENDERGRASS |
| 0479.00 | 02/04/1959 | 0.061 | 0.061 | 100.000 | 25-029-024-23 | HENNEPIN MN UNITED STATES | CONDEMNATION |
| | \$8,000.00 | 0.061 | 0.061 | 100.000 | | | SIDNEY M. BUCKLAND |
| 0480.00 | 02/03/1959 | 0.125 | 0.125 | 100.000 | 25-029-024-23 | HENNEPIN MN UNITED STATES | CONDEMNATION |
| | \$9,000.00 | 0.125 | 0.125 | 100.000 | | | OSCAR ANDREW CARLSON |

* Asterisk reflects original acquisition cost before deduction

UNIVERSITY OF MINNESOTA
REAL ESTATE OFFICE
CURRENT LAND HOLDINGS BY CAMPUS
MINNEAPOLIS WEST BANK CAMPUS (MWB)

| Tract | Acquisition Date/ Cost | -----Surface / Mineral----- | | | Property ID Nbr | County/ State/ Country | How Acquired/ Previous Owner | |
|---------|---------------------------|-----------------------------|-----------|-------------------------|--------------------|------------------------------|---------------------------------|--------------------------------|
| | | Current | Net Acres | Gross Acres--Ownership% | | | | |
| 0481.00 | 02/18/1959 | | 0.125 | 0.125 | 100.000 | 25-029-024-23 | HENNEPIN | CONDEMNATION |
| | \$12,250.00 | | 0.125 | 0.125 | 100.000 | | MN UNITED STATES | LOUIS & ROSALIE KEMLING |
| 0482.00 | 03/06/1959 | | 0.125 | 0.125 | 100.000 | 25-029-024-23 | HENNEPIN | CONDEMNATION |
| | \$9,250.00 | | 0.125 | 0.125 | 100.000 | | MN UNITED STATES | JOHN A., WALTER J & ANNE SABOL |
| 0483.00 | 07/31/1959 | | 0.250 | 0.250 | 100.000 | 25-029-024-23 | HENNEPIN | PURCHASE |
| | \$14,250.00 | | 0.250 | 0.250 | 100.000 | | MN UNITED STATES | ESTHER FREIER, MORRIS FREIER |
| 0493.00 | 02/16/1961 | | 0.062 | 0.062 | 100.000 | 25-029-024-31 | HENNEPIN | PURCHASE |
| | \$2,900.00 | | 0.062 | 0.062 | 100.000 | | MN UNITED STATES | ESTATE OF MARGARET J PETERSEN |
| 0494.00 | 03/25/1961 | | 0.107 | 0.107 | 100.000 | 25-029-024-22 | HENNEPIN | PURCHASE |
| | \$8,000.00 | | 0.107 | 0.107 | 100.000 | | MN UNITED STATES | RICHARD A. AND DARLENE PEINE |
| 0500.00 | 11/10/1961 | | 0.052 | 0.052 | 100.000 | 25-029-024-23 | HENNEPIN | PURCHASE |
| | \$9,000.00 | | 0.052 | 0.052 | 100.000 | | MN UNITED STATES | CARL O. AND CAROLYN F. WARP |
| 0504.00 | 06/29/1962 | | 0.621 | 0.621 | 100.000 | 25-029-024-23 | HENNEPIN | PURCHASE |
| | \$32,300.00 | | 0.621 | 0.621 | 100.000 | | MN UNITED STATES | LOUISE D. HENDRICKS |
| 0508.00 | 12/27/1962 | | 0.250 | 0.250 | 100.000 | 25-029-024-23 | HENNEPIN | PURCHASE |
| | \$11,500.00 | | 0.250 | 0.250 | 100.000 | | MN UNITED STATES | SAMUEL A. AND HELEN POPEJOY |
| 0509.00 | 12/28/1962 | | 0.024 | 0.315 | 100.000 | 25-029-024-21 | HENNEPIN | PURCHASE |
| | * \$9,500.00 | | 0.315 | 0.315 | 100.000 | | MN UNITED STATES | GENERAL OUTDOOR REALTY CORP. |
| 0510.00 | 04/05/1963 | | 0.094 | 0.094 | 100.000 | 25-029-024-32 | HENNEPIN | PURCHASE |
| | \$10,000.00 | | 0.094 | 0.094 | 100.000 | | MN UNITED STATES | JOHN CARL & FLORENCE MARY SOVA |
| 0511.00 | 03/14/1963 | | 0.157 | 0.157 | 100.000 | 25-029-024-32 | HENNEPIN | PURCHASE |
| | \$17,125.00 | | 0.157 | 0.157 | 100.000 | | MN UNITED STATES | DAVID O. HANSEN |
| 0518.00 | 06/12/1963 | | 0.250 | 0.250 | 100.000 | 25-029-024-32 | HENNEPIN | PURCHASE |
| | \$16,000.00 | | 0.250 | 0.250 | 100.000 | | MN UNITED STATES | ELDON T. & ELEANORE TORGERSON |
| 0528.00 | 08/19/1963 | | 0.063 | 0.063 | 100.000 | 25-029-024-32 | HENNEPIN | PURCHASE |
| | \$4,000.00 | | 0.063 | 0.063 | 100.000 | | MN UNITED STATES | FRED N. LEITZMAN |
| 0530.00 | 10/02/1963 | | 0.134 | 0.134 | 100.000 | 25-029-024-23 | HENNEPIN | PURCHASE |
| | \$22,350.00 | | 0.134 | 0.134 | 100.000 | | MN UNITED STATES | WILLIAM F. KUETHER |

* Asterisk reflects original acquisition cost before deduction

UNIVERSITY OF MINNESOTA
REAL ESTATE OFFICE
CURRENT LAND HOLDINGS BY CAMPUS
MINNEAPOLIS WEST BANK CAMPUS (MWB)

| Tract | Acquisition Date/ Cost | -----Surface / Mineral----- | | | Property ID Nbr | County/ State/ Country | How Acquired/ Previous Owner |
|---------|---------------------------|-----------------------------|-------------|------------|--------------------|------------------------------|---------------------------------|
| | | Current Net Acres | Gross Acres | Ownership% | | | |
| 0531.00 | 10/18/1963 | 0.063 | 0.063 | 100.000 | 25-029-024-23 | HENNEPIN MN UNITED STATES | PURCHASE |
| | \$7,000.00 | 0.063 | 0.063 | 100.000 | | | RICHARD S. & DONNA M. SISSON |
| 0534.00 | 11/04/1963 | 0.053 | 0.053 | 100.000 | 25-029-024-32 | HENNEPIN MN UNITED STATES | PURCHASE |
| | \$6,500.00 | 0.053 | 0.053 | 100.000 | | | DOROTHY B. DOBIE |
| 0539.00 | 12/18/1963 | 0.109 | 0.109 | 100.000 | 25-029-024-23 | HENNEPIN MN UNITED STATES | PURCHASE |
| | \$15,950.00 | 0.109 | 0.109 | 100.000 | | | FRANK AND ELIZABETH LIPOVSKY |
| 0542.00 | 12/26/1963 | 0.142 | 0.142 | 100.000 | 25-029-024-23 | HENNEPIN MN UNITED STATES | PURCHASE |
| | \$8,800.00 | 0.142 | 0.142 | 100.000 | | | GEORGE & CLARA THOMSON DANKO |
| 0543.00 | 12/26/1963 | 0.063 | 0.063 | 100.000 | 25-029-024-32 | HENNEPIN MN UNITED STATES | PURCHASE |
| | \$12,500.00 | 0.063 | 0.063 | 100.000 | | | FREDERICK C. & ADELINE O.MARTY |
| 0544.00 | 12/26/1963 | 0.061 | 0.061 | 100.000 | 25-029-024-23 | HENNEPIN MN UNITED STATES | PURCHASE |
| | \$9,375.00 | 0.061 | 0.061 | 100.000 | | | MANLEY A AND CHARLOTTE G OLSEN |
| 0545.00 | 12/26/1963 | 0.144 | 0.144 | 100.000 | 25-029-024-22 | HENNEPIN MN UNITED STATES | PURCHASE |
| | \$12,825.00 | 0.144 | 0.144 | 100.000 | | | FRANK PAUL & FRIEDA C. KOPECEK |
| 0546.00 | 12/30/1963 | 0.170 | 0.170 | 100.000 | 25-029-024-23 | HENNEPIN MN UNITED STATES | PURCHASE |
| | \$12,200.00 | 0.170 | 0.170 | 100.000 | | | OSCAR E. AND MARGARET STENHOLM |
| 0547.00 | 12/30/1963 | 0.250 | 0.250 | 100.000 | 25-029-024-23 | HENNEPIN MN UNITED STATES | PURCHASE |
| | \$14,310.00 | 0.250 | 0.250 | 100.000 | | | RUSSELL AND AMY TURNER |
| 0549.00 | 03/19/1964 | 0.175 | 0.175 | 100.000 | 25-029-024-31 | HENNEPIN MN UNITED STATES | PURCHASE |
| | \$27,250.00 | 0.175 | 0.175 | 100.000 | | | MAXINE CARLSON KING |
| 0551.00 | 04/01/1964 | 0.086 | 0.086 | 100.000 | 25-029-024-31 | HENNEPIN MN UNITED STATES | PURCHASE |
| | \$12,000.00 | 0.086 | 0.086 | 100.000 | | | RALPH M & CORA E WILLIAMSON |
| 0552.00 | 03/22/1964 | 0.144 | 0.144 | 100.000 | 25-029-024-31 | HENNEPIN MN UNITED STATES | PURCHASE |
| | \$9,540.00 | 0.144 | 0.144 | 100.000 | | | EUGENE & DOROTHY GLUEK ET AL |
| 0553.00 | 05/11/1964 | 0.068 | 0.068 | 100.000 | 25-029-024-32 | HENNEPIN MN UNITED STATES | PURCHASE |
| | \$6,250.00 | 0.068 | 0.068 | 100.000 | | | JAMES L AND GERALDINE L RERAT |
| 0554.01 | 09/01/1964 | 0.041 | 0.041 | 100.000 | 25-029-024-23 | HENNEPIN MN UNITED STATES | CONDEMNATION |
| | \$7,700.00 | 0.041 | 0.041 | 100.000 | | | EMIL C. TUSETH |

UNIVERSITY OF MINNESOTA
REAL ESTATE OFFICE
CURRENT LAND HOLDINGS BY CAMPUS
MINNEAPOLIS WEST BANK CAMPUS (MWB)

| Tract | Acquisition Date/ Cost | -----Surface / Mineral----- | | | Property ID Nbr | County/ State/ Country | How Acquired/ Previous Owner | |
|---------|---------------------------|-----------------------------|-----------|-------------------------|--------------------|------------------------------|---------------------------------|--------------------------------|
| | | Current | Net Acres | Gross Acres--Ownership% | | | | |
| 0554.02 | 04/07/1966 | | 0.118 | 0.118 | 100.000 | 25-029-024-23 | HENNEPIN | CONDEMNATION |
| | \$11,280.00 | | 0.118 | 0.118 | 100.000 | | MN UNITED STATES | MARY AARON |
| 0554.03 | 08/13/1965 | | 0.076 | 0.076 | 100.000 | 25-029-024-23 | HENNEPIN | CONDEMNATION |
| | \$5,852.95 | | 0.076 | 0.076 | 100.000 | | MN UNITED STATES | CHARLES BASTIS |
| 0554.04 | 06/22/1964 | | 0.081 | 0.081 | 100.000 | 25-029-024-23 | HENNEPIN | CONDEMNATION |
| | \$6,622.00 | | 0.081 | 0.081 | 100.000 | | MN UNITED STATES | OLIVIA LILJA |
| 0554.05 | 06/08/1964 | | 0.186 | 0.210 | 100.000 | 25-029-024-23 | HENNEPIN | CONDEMNATION |
| | * \$23,688.00 | | 0.186 | 0.210 | 100.000 | | MN UNITED STATES | LOUISE HENDRICKS |
| 0554.06 | 06/04/1964 | | 0.029 | 0.050 | 100.000 | 25-029-024-23 | HENNEPIN | CONDEMNATION |
| | * \$3,813.00 | | 0.029 | 0.050 | 100.000 | | MN UNITED STATES | GUSTAF A. PETERSON |
| 0554.07 | 06/04/1964 | | 0.055 | 0.070 | 100.000 | 25-029-024-23 | HENNEPIN | CONDEMNATION |
| | * \$897.00 | | 0.055 | 0.070 | 100.000 | | MN UNITED STATES | CORNEL E. HAUGE |
| 0555.00 | 10/29/1964 | | 0.019 | 0.019 | 100.000 | 25-029-024-32 | HENNEPIN | PURCHASE |
| | \$5,250.00 | | 0.019 | 0.019 | 100.000 | | MN UNITED STATES | GORDON AND HELEN SAMUELSON |
| 0558.00 | 07/06/1964 | | 0.063 | 0.063 | 100.000 | 25-029-024-32 | HENNEPIN | PURCHASE |
| | \$7,000.00 | | 0.063 | 0.063 | 100.000 | | MN UNITED STATES | ANNA SADLAK |
| 0559.00 | 07/06/1964 | | 0.063 | 0.063 | 100.000 | 25-029-024-32 | HENNEPIN | PURCHASE |
| | \$9,500.00 | | 0.063 | 0.063 | 100.000 | | MN UNITED STATES | LEONARD AND T. MAE SEDLOCK |
| 0564.00 | 08/06/1964 | | 0.119 | 0.119 | 100.000 | 25-029-024-32 | HENNEPIN | PURCHASE |
| | \$11,000.00 | | 0.119 | 0.119 | 100.000 | | MN UNITED STATES | JOSEPH PAUL DEASON |
| 0566.00 | 07/24/1964 | | 0.866 | 0.866 | 100.000 | 25-029-024-22 | HENNEPIN | PURCHASE |
| | \$225,000.00 | | 0.866 | 0.866 | 100.000 | | MN UNITED STATES | GENERAL OUTDOOR ADVERTISING CO |
| 0571.00 | 11/02/1964 | | 0.075 | 0.075 | 100.000 | 25-029-024-32 | HENNEPIN | PURCHASE |
| | \$7,050.00 | | 0.075 | 0.075 | 100.000 | | MN UNITED STATES | LEO A. AND CORA L. HOLSCHER |
| 0572.01 | 06/24/1964 | | 0.068 | 0.068 | 100.000 | 25-029-024-23 | HENNEPIN | CONDEMNATION |
| | \$10,400.00 | | 0.068 | 0.068 | 100.000 | | MN UNITED STATES | MILDRED JOHNSON ET AL |
| 0572.02 | 06/13/1964 | | 0.148 | 0.148 | 100.000 | 25-029-024-23 | HENNEPIN | CONDEMNATION |
| | \$10,275.00 | | 0.148 | 0.148 | 100.000 | | MN UNITED STATES | LLOYD L. WALKER |

* Asterisk reflects original acquisition cost before deduction

UNIVERSITY OF MINNESOTA
REAL ESTATE OFFICE
CURRENT LAND HOLDINGS BY CAMPUS
MINNEAPOLIS WEST BANK CAMPUS (MWB)

| Tract | Acquisition Date/ Cost | -----Surface / Mineral----- | | | Property ID Nbr | County/ State/ Country | How Acquired/ Previous Owner |
|---------|---------------------------|-----------------------------|-----------|-------------------------|--------------------|------------------------------|---------------------------------|
| | | Current | Net Acres | Gross Acres--Ownership% | | | |
| 0572.03 | 06/13/1964 | 0.102 | 0.102 | 100.000 | 25-029-024-23 | HENNEPIN MN UNITED STATES | CONDEMNATION |
| | \$10,000.00 | 0.102 | 0.102 | 100.000 | | | DALLAS LUNDQUIST |
| 0572.04 | 06/13/1964 | 0.056 | 0.056 | 100.000 | 25-029-024-23 | HENNEPIN MN UNITED STATES | CONDEMNATION |
| | \$4,600.00 | 0.056 | 0.056 | 100.000 | | | MILDRED JOHNSON ET AL |
| 0572.05 | 06/13/1964 | 0.069 | 0.069 | 100.000 | 25-029-024-23 | HENNEPIN MN UNITED STATES | CONDEMNATION |
| | \$16,800.00 | 0.069 | 0.069 | 100.000 | | | ORVIN N. AND VIVIAN BACKVOLD |
| 0572.06 | 08/05/1966 | 0.149 | 0.149 | 100.000 | 25-029-024-31 | HENNEPIN MN UNITED STATES | CONDEMNATION |
| | \$15,500.00 | 0.149 | 0.149 | 100.000 | | | GERALD O. RYAN |
| 0572.07 | 06/13/1964 | 0.141 | 0.141 | 100.000 | 25-029-024-23 | HENNEPIN MN UNITED STATES | CONDEMNATION |
| | \$18,000.00 | 0.141 | 0.141 | 100.000 | | | HENRY J. AND DRUELLA L. KADAS |
| 0574.00 | 11/10/1964 | 0.069 | 0.069 | 100.000 | 25-029-024-22 | HENNEPIN MN UNITED STATES | PURCHASE |
| | \$5,125.00 | 0.069 | 0.069 | 100.000 | | | WILLIAM S. & IRENE V. HURLEY |
| 0577.00 | 12/31/1964 | 0.043 | 0.043 | 100.000 | 25-029-024-31 | HENNEPIN MN UNITED STATES | PURCHASE |
| | \$9,000.00 | 0.043 | 0.043 | 100.000 | | | JOHN T. HRUBY, ET. AL. |
| 0578.00 | 12/23/1964 | 0.046 | 0.046 | 100.000 | 25-029-024-32 | HENNEPIN MN UNITED STATES | PURCHASE |
| | \$9,125.00 | 0.046 | 0.046 | 100.000 | | | RALPH M. WILLIAMSON |
| 0581.00 | 05/12/1965 | 0.051 | 0.051 | 100.000 | 25-029-024-32 | HENNEPIN MN UNITED STATES | PURCHASE |
| | \$10,425.00 | 0.051 | 0.051 | 100.000 | | | ALBIN AND ESTHER ANDERSON |
| 0583.00 | 08/04/1965 | 0.125 | 0.125 | 100.000 | 25-029-024-32 | HENNEPIN MN UNITED STATES | PURCHASE |
| | \$11,250.00 | 0.125 | 0.125 | 100.000 | | | MICHAEL AND MARGARET KISSEL |
| 0584.00 | 08/06/1965 | 0.125 | 0.125 | 100.000 | 25-029-024-31 | HENNEPIN MN UNITED STATES | PURCHASE |
| | \$12,625.00 | 0.125 | 0.125 | 100.000 | | | EDMUND J. CARROW |
| 0585.00 | 08/20/1965 | 0.042 | 0.042 | 100.000 | 25-029-024-31 | HENNEPIN MN UNITED STATES | PURCHASE |
| | \$9,250.00 | 0.042 | 0.042 | 100.000 | | | HELGA D. WILLSON |
| 0586.00 | 09/07/1965 | 0.024 | 0.024 | 100.000 | 25-029-024-22 | HENNEPIN MN UNITED STATES | PURCHASE |
| | \$4,500.00 | 0.024 | 0.024 | 100.000 | | | FRANCIS B. AND BETTY SCHWARTZ |
| 0587.00 | 09/27/1965 | 0.125 | 0.125 | 100.000 | 25-029-024-32 | HENNEPIN MN UNITED STATES | PURCHASE |
| | \$12,050.00 | 0.125 | 0.125 | 100.000 | | | ALFRED AND ELNA M. ALBERTSON |

UNIVERSITY OF MINNESOTA
REAL ESTATE OFFICE
CURRENT LAND HOLDINGS BY CAMPUS
MINNEAPOLIS WEST BANK CAMPUS (MWB)

| Tract | Acquisition Date/ Cost | -----Surface / Mineral----- | | | Property ID Nbr | County/ State/ Country | How Acquired/ Previous Owner |
|---------|---------------------------|-----------------------------|-----------|-------------------------|--------------------|------------------------------|---------------------------------|
| | | Current | Net Acres | Gross Acres--Ownership% | | | |
| 0588.00 | 10/15/1965 | 0.045 | 0.045 | 100.000 | 25-029-024-31 | HENNEPIN MN UNITED STATES | PURCHASE |
| | \$16,750.00 | 0.045 | 0.045 | 100.000 | | | ADELIN M. ILSTRUP |
| 0590.00 | 10/26/1965 | 0.141 | 0.141 | 100.000 | 25-029-024-23 | HENNEPIN MN UNITED STATES | PURCHASE |
| | \$11,250.00 | 0.141 | 0.141 | 100.000 | | | PETER AND CATHRYN TAYKALO |
| 0592.00 | 11/10/1965 | 0.041 | 0.041 | 100.000 | 25-029-024-32 | HENNEPIN MN UNITED STATES | PURCHASE |
| | \$8,500.00 | 0.041 | 0.041 | 100.000 | | | MARK AND A. RUTH IRWIN |
| 0593.00 | 10/28/1965 | 0.076 | 0.076 | 100.000 | 25-029-024-31 | HENNEPIN MN UNITED STATES | PURCHASE |
| | \$8,625.00 | 0.076 | 0.076 | 100.000 | | | GEORGE AND JOSEPHINE KISSELL |
| 0596.00 | 11/30/1965 | 1.250 | 1.250 | 100.000 | 25-029-024-23 | HENNEPIN MN UNITED STATES | PURCHASE |
| | \$120,000.00 | 1.250 | 1.250 | 100.000 | | | SPECIAL SCHOOL DISTRICT NO. 1 |
| 0598.01 | 04/15/1966 | 0.125 | 0.125 | 100.000 | 25-029-024-31 | HENNEPIN MN UNITED STATES | CONDEMNATION |
| | \$14,500.00 | 0.125 | 0.125 | 100.000 | | | JOHN S. KOBLAS |
| 0598.02 | 04/15/1966 | 0.125 | 0.125 | 100.000 | 25-029-024-31 | HENNEPIN MN UNITED STATES | CONDEMNATION |
| | \$10,375.00 | 0.125 | 0.125 | 100.000 | | | JOHN S. KOBLAS |
| 0598.03 | 04/28/1966 | 0.034 | 0.034 | 100.000 | 25-029-024-31 | HENNEPIN MN UNITED STATES | CONDEMNATION |
| | \$13,125.00 | 0.034 | 0.034 | 100.000 | | | EDWARD WATROBA |
| 0598.04 | 04/18/1966 | 0.083 | 0.083 | 100.000 | 25-029-024-31 | HENNEPIN MN UNITED STATES | CONDEMNATION |
| | \$13,000.00 | 0.083 | 0.083 | 100.000 | | | JOHN A. POLANCE |
| 0598.05 | 06/06/1966 | 0.185 | 0.185 | 100.000 | 25-029-024-31 | HENNEPIN MN UNITED STATES | CONDEMNATION |
| | \$19,350.00 | 0.185 | 0.185 | 100.000 | | | FAIRVIEW HOSPITAL ASSOCIATION |
| 0598.06 | 04/15/1966 | 0.116 | 0.116 | 100.000 | 25-029-024-31 | HENNEPIN MN UNITED STATES | CONDEMNATION |
| | \$25,750.00 | 0.116 | 0.116 | 100.000 | | | ELWOOD W. WIDMARK |
| 0598.07 | 06/20/1966 | 0.138 | 0.138 | 100.000 | 25-029-024-31 | HENNEPIN MN UNITED STATES | CONDEMNATION |
| | \$16,500.00 | 0.138 | 0.138 | 100.000 | | | CAMILLE MAYER |
| 0598.08 | 06/22/1966 | 0.046 | 0.061 | 100.000 | 25-029-024-23 | HENNEPIN MN UNITED STATES | CONDEMNATION |
| | * \$5,250.00 | 0.046 | 0.061 | 100.000 | | | EDGAR S. STEELE |
| 0599.01 | 08/15/1966 | 0.283 | 0.283 | 100.000 | 25-029-024-31 | HENNEPIN MN UNITED STATES | PURCHASE |
| | \$19,400.00 | 0.283 | 0.283 | 100.000 | | | CITY OF MINNEAPOLIS |

* Asterisk reflects original acquisition cost before deduction

UNIVERSITY OF MINNESOTA
REAL ESTATE OFFICE
CURRENT LAND HOLDINGS BY CAMPUS
MINNEAPOLIS WEST BANK CAMPUS (MWB)

| Tract | Acquisition Date/ Cost | -----Surface / Mineral----- | | | Property ID Nbr | County/ State/ Country | How Acquired/ Previous Owner |
|---------|---------------------------|-----------------------------|-----------|-------------------------|--------------------|------------------------------|--|
| | | Current | Net Acres | Gross Acres--Ownership% | | | |
| 0602.00 | 02/25/1966 | 0.160 | 0.160 | 100.000 | 25-029-024-31 | HENNEPIN MN UNITED STATES | PURCHASE |
| | \$10,750.00 | 0.160 | 0.160 | 100.000 | | | NAEGLE OUTDOOR ADV. COMPANY |
| 0609.00 | 07/06/1966 | 0.081 | 0.081 | 100.000 | 25-029-024-22 | HENNEPIN MN UNITED STATES | PURCHASE |
| | \$16,250.00 | 0.081 | 0.081 | 100.000 | | | MELVIN C. & MYRNA GREGERSON |
| 0610.00 | 07/12/1966 | 0.176 | 0.176 | 100.000 | 25-029-024-32 | HENNEPIN MN UNITED STATES | PURCHASE |
| | \$29,919.00 | 0.176 | 0.176 | 100.000 | | | ELEANOR BERNICE ANDERSEN |
| 0626.00 | 09/14/1966 | 0.125 | 0.125 | 100.000 | 25-029-024-32 | HENNEPIN MN UNITED STATES | PURCHASE |
| | \$11,000.00 | 0.125 | 0.125 | 100.000 | | | EDWIN AND LILLIAN K. BURSETH |
| 0627.00 | 10/19/1966 | 0.144 | 0.144 | 100.000 | 25-029-024-22 | HENNEPIN MN UNITED STATES | PURCHASE |
| | \$12,250.00 | 0.144 | 0.144 | 100.000 | | | JOSEPH F. AND THEODORA KEPPEL |
| 0631.00 | 10/14/1966 | 0.063 | 0.063 | 100.000 | 25-029-024-32 | HENNEPIN MN UNITED STATES | PURCHASE |
| | \$10,050.00 | 0.063 | 0.063 | 100.000 | | | MARY A. ROBLE |
| 0633.00 | 11/21/1966 | 0.136 | 0.136 | 100.000 | 25-029-024-31 | HENNEPIN MN UNITED STATES | PURCHASE |
| | \$48,000.00 | 0.136 | 0.136 | 100.000 | | | HARRY AND MARIE FUERSTENBERG |
| 0634.01 | 10/14/1966 | 0.289 | 0.289 | 100.000 | 25-029-024-22 | HENNEPIN MN UNITED STATES | PURCHASE |
| | \$36,850.00 | 0.289 | 0.289 | 100.000 | | | STRITE-ANDERSON MFG. COMPANY |
| 0634.02 | 12/14/1966 | 0.144 | 0.144 | 100.000 | 25-029-024-22 | HENNEPIN MN UNITED STATES | PURCHASE |
| | \$16,850.00 | 0.144 | 0.144 | 100.000 | | | RUTH M. ANDERSON |
| 0635.00 | 12/09/1966 | 0.038 | 0.038 | 100.000 | 25-029-024-32 | HENNEPIN MN UNITED STATES | PURCHASE |
| | \$7,375.00 | 0.038 | 0.038 | 100.000 | | | SHELDON LEHMANN & ALVIN TRYGGESETH ET AL |
| 0636.00 | 12/30/1966 | 0.177 | 0.177 | 100.000 | 25-029-024-31 | HENNEPIN MN UNITED STATES | PURCHASE |
| | \$43,000.00 | 0.177 | 0.177 | 100.000 | | | THOMAS AND KATHRYN FRIEL |
| 0639.00 | 07/18/1967 | 0.216 | 0.216 | 100.000 | 25-029-024-22 | HENNEPIN MN UNITED STATES | CONDEMNATION |
| | \$29,000.00 | 0.216 | 0.216 | 100.000 | | | FLOYD E. AND MILDRED I. OLSEN |
| 0640.00 | 04/13/1967 | 0.152 | 0.152 | 100.000 | 25-029-024-23 | HENNEPIN MN UNITED STATES | PURCHASE |
| | \$20,500.00 | 0.152 | 0.152 | 100.000 | | | SOCIAL SETTLEMENT ASSOCIATION |
| 0642.01 | 08/11/1967 | 0.175 | 0.175 | 100.000 | 25-029-024-32 | HENNEPIN MN UNITED STATES | CONDEMNATION |
| | \$36,600.00 | 0.175 | 0.175 | 100.000 | | | SIDNEY AMES & LEONARD AIZMAN |

UNIVERSITY OF MINNESOTA
REAL ESTATE OFFICE
CURRENT LAND HOLDINGS BY CAMPUS
MINNEAPOLIS WEST BANK CAMPUS (MWB)

| Tract | Acquisition Date/ Cost | -----Surface / Mineral----- | | | Property ID Nbr | County/ State/ Country | How Acquired/ Previous Owner |
|---------|---------------------------|-----------------------------|-------------|------------|--------------------|------------------------------|---------------------------------|
| | | Current Net Acres | Gross Acres | Ownership% | | | |
| 0642.02 | 09/12/1966 | 0.320 | 0.320 | 100.000 | 25-029-024-22 | HENNEPIN MN UNITED STATES | PURCHASE |
| | \$34,800.00 | 0.320 | 0.320 | 100.000 | | | KAPLAN-WOLFSON ET AL |
| 0644.00 | 06/22/1967 | 0.038 | 0.038 | 100.000 | 25-029-024-32 | HENNEPIN MN UNITED STATES | PURCHASE |
| | \$6,000.00 | 0.038 | 0.038 | 100.000 | | | JOHN N. AND ANNA Z. RUSHFORD |
| 0645.00 | 08/10/1967 | 0.158 | 0.158 | 100.000 | 25-029-024-31 | HENNEPIN MN UNITED STATES | PURCHASE |
| | \$15,150.00 | 0.158 | 0.158 | 100.000 | | | CITY OF MINNEAPOLIS |
| 0646.00 | 06/30/1967 | 0.104 | 0.104 | 100.000 | 25-029-024-22 | HENNEPIN MN UNITED STATES | PURCHASE |
| | \$10,250.00 | 0.104 | 0.104 | 100.000 | | | RAPHAEL C. SAVAGE |
| 0647.00 | 07/06/1967 | 0.144 | 0.144 | 100.000 | 25-029-024-22 | HENNEPIN MN UNITED STATES | PURCHASE |
| | \$18,000.00 | 0.144 | 0.144 | 100.000 | | | SUSAN MADURA |
| 0648.00 | 08/29/1967 | 0.289 | 0.289 | 100.000 | 25-029-024-22 | HENNEPIN MN UNITED STATES | PURCHASE |
| | \$54,500.00 | 0.289 | 0.289 | 100.000 | | | WALLACE W. & LUCRETIA ORFIELD |
| 0649.00 | 08/30/1967 | 0.071 | 0.071 | 100.000 | 25-029-024-22 | HENNEPIN MN UNITED STATES | PURCHASE |
| | \$9,325.00 | 0.071 | 0.071 | 100.000 | | | MARY GYORFI |
| 0651.00 | 09/07/1967 | 0.097 | 0.097 | 100.000 | 25-029-024-31 | HENNEPIN MN UNITED STATES | PURCHASE |
| | \$51,250.00 | 0.097 | 0.097 | 100.000 | | | AUGSBURG COLLEGE |
| 0654.00 | 09/28/1967 | 0.038 | 0.038 | 100.000 | 25-029-024-22 | HENNEPIN MN UNITED STATES | PURCHASE |
| | \$6,300.00 | 0.038 | 0.038 | 100.000 | | | WALLACE AND ANITA LOKENSGARD |
| 0655.00 | 10/16/1967 | 0.115 | 0.115 | 100.000 | 25-029-024-23 | HENNEPIN MN UNITED STATES | PURCHASE |
| | \$14,050.00 | 0.115 | 0.115 | 100.000 | | | SUZANNE S. MORRILL |
| 0656.00 | 12/19/1967 | 0.042 | 0.042 | 100.000 | 25-029-024-32 | HENNEPIN MN UNITED STATES | PURCHASE |
| | \$17,600.00 | 0.042 | 0.042 | 100.000 | | | FEEHAM INVESTMENT COMPANY |
| 0658.00 | 12/22/1967 | 0.225 | 0.225 | 100.000 | 25-029-024-22 | HENNEPIN MN UNITED STATES | PURCHASE |
| | \$50,500.00 | 0.225 | 0.225 | 100.000 | | | NAPOLEON H. AND ALICE E GEROUX |
| 0660.00 | 12/28/1967 | 0.347 | 0.347 | 100.000 | 25-029-024-23 | HENNEPIN MN UNITED STATES | PURCHASE |
| | \$77,500.00 | 0.347 | 0.347 | 100.000 | | | ELSIE AND HERBERT ANDERSON |
| 0661.00 | 12/22/1967 | 0.062 | 0.062 | 100.000 | 25-029-024-31 | HENNEPIN MN UNITED STATES | PURCHASE |
| | \$9,250.00 | 0.062 | 0.062 | 100.000 | | | JERRY O. AND NOLA HINDEMITH |

UNIVERSITY OF MINNESOTA
REAL ESTATE OFFICE
CURRENT LAND HOLDINGS BY CAMPUS
MINNEAPOLIS WEST BANK CAMPUS (MWB)

| Tract | Acquisition Date/ Cost | -----Surface / Mineral----- | | | Property ID Nbr | County/ State/ Country | How Acquired/ Previous Owner | |
|---------|---------------------------|-----------------------------|-----------|-------------------------|--------------------|------------------------------|---------------------------------|--------------------------------|
| | | Current | Net Acres | Gross Acres--Ownership% | | | | |
| 0662.00 | 12/29/1967 | | 0.035 | 0.035 | 100.000 | 25-029-024-22 | HENNEPIN | PURCHASE |
| | \$6,950.00 | | 0.035 | 0.035 | 100.000 | | MN UNITED STATES | WLADIMAR AND OLGA MALINOWSKY |
| 0665.06 | 05/21/1968 | | 0.125 | 0.125 | 100.000 | 25-029-024-31 | HENNEPIN | CONDEMNATION |
| | \$8,333.00 | | 0.125 | 0.125 | 100.000 | | MN UNITED STATES | FAIRVIEW HOSPITAL ASSOCIATION |
| 0665.07 | 05/21/1968 | | 0.143 | 0.143 | 100.000 | 25-029-024-22 | HENNEPIN | CONDEMNATION |
| | \$12,500.00 | | 0.143 | 0.143 | 100.000 | | MN UNITED STATES | SUSAN KUSNIER, ET AL |
| 0667.00 | 08/15/1968 | | 0.125 | 0.125 | 100.000 | 25-029-024-32 | HENNEPIN | PURCHASE |
| | \$12,250.00 | | 0.125 | 0.125 | 100.000 | | MN UNITED STATES | WILLIAM J. SELTON |
| 0669.00 | 09/26/1968 | | 0.085 | 0.085 | 100.000 | 25-029-032-32 | HENNEPIN | PURCHASE |
| | \$12,000.00 | | 0.085 | 0.085 | 100.000 | | MN UNITED STATES | MARTHA SCHULTZ |
| 0670.00 | 09/11/1968 | | 0.072 | 0.072 | 100.000 | 25-029-024-22 | HENNEPIN | PURCHASE |
| | \$8,650.00 | | 0.072 | 0.072 | 100.000 | | MN UNITED STATES | SUSAN JOHNSTON |
| 0671.00 | 10/15/1968 | | 0.048 | 0.048 | 100.000 | 25-029-024-22 | HENNEPIN | PURCHASE |
| | \$6,250.00 | | 0.048 | 0.048 | 100.000 | | MN UNITED STATES | ROGER E. BUNKER & ALICE GEROUX |
| 0673.00 | 12/30/1968 | | 0.215 | 0.215 | 100.000 | 25-029-024-22 | HENNEPIN | PURCHASE |
| | \$16,133.00 | | 0.215 | 0.215 | 100.000 | | MN UNITED STATES | LEROY AND MARIA WOZIAK DULSKI |
| 0675.00 | 12/19/1968 | | 0.051 | 0.051 | 100.000 | 25-029-024-22 | HENNEPIN | PURCHASE |
| | \$15,150.00 | | 0.051 | 0.051 | 100.000 | | MN UNITED STATES | KENNETH E. AND MILDRED AAMODT |
| 0683.00 | 07/24/1969 | | 0.041 | 0.041 | 100.000 | 25-029-024-32 | HENNEPIN | PURCHASE |
| | \$9,500.00 | | 0.041 | 0.041 | 100.000 | | MN UNITED STATES | JOHN HIBBING |
| 0684.00 | 08/11/1969 | | 0.126 | 0.126 | 100.000 | 25-029-024-32 | HENNEPIN | PURCHASE |
| | \$15,050.00 | | 0.126 | 0.126 | 100.000 | | MN UNITED STATES | THOMAS & ESTHER WILLIAMS |
| 0686.00 | 10/22/1969 | | 0.041 | 0.041 | 100.000 | 25-029-024-32 | HENNEPIN | PURCHASE |
| | \$13,900.00 | | 0.041 | 0.041 | 100.000 | | MN UNITED STATES | OSCAR E. NELSON |
| 0690.00 | 11/04/1969 | | 0.064 | 0.064 | 100.000 | 25-029-024-23 | HENNEPIN | PURCHASE |
| | \$18,500.00 | | 0.064 | 0.064 | 100.000 | | MN UNITED STATES | ANN SZABLA |
| 0691.00 | 12/08/1969 | | 0.125 | 0.125 | 100.000 | 25-029-024-32 | HENNEPIN | PURCHASE |
| | \$19,750.00 | | 0.125 | 0.125 | 100.000 | | MN UNITED STATES | JOHN FOLTA |

UNIVERSITY OF MINNESOTA
REAL ESTATE OFFICE
CURRENT LAND HOLDINGS BY CAMPUS
MINNEAPOLIS WEST BANK CAMPUS (MWB)

| Tract | Acquisition Date/ Cost | -----Surface / Mineral----- | | | Property ID Nbr | County/ State/ Country | How Acquired/ Previous Owner |
|---------|---------------------------|-----------------------------|-----------|-------------------------|--------------------|------------------------------|---------------------------------|
| | | Current | Net Acres | Gross Acres--Ownership% | | | |
| 0692.00 | 12/04/1969 | 0.125 | 0.125 | 100.000 | 25-029-024-23 | HENNEPIN MN UNITED STATES | PURCHASE |
| | \$22,250.00 | 0.125 | 0.125 | 100.000 | | | KISSEL-KONECNY ET AL |
| 0693.00 | 12/09/1969 | 0.062 | 0.062 | 100.000 | 25-029-024-32 | HENNEPIN MN UNITED STATES | PURCHASE |
| | \$5,800.00 | 0.062 | 0.062 | 100.000 | | | MANFRED CARLSON |
| 0694.00 | 12/16/1969 | 0.078 | 0.078 | 100.000 | 25-029-024-32 | HENNEPIN MN UNITED STATES | PURCHASE |
| | \$10,250.00 | 0.078 | 0.078 | 100.000 | | | LILLIAN NELSON |
| 0695.00 | 12/22/1969 | 0.250 | 0.250 | 100.000 | 25-029-024-23 | HENNEPIN MN UNITED STATES | PURCHASE |
| | \$60,000.00 | 0.250 | 0.250 | 100.000 | | | W. W. GRAINGER INC. |
| 0696.00 | 12/23/1969 | 0.117 | 0.117 | 100.000 | 25-029-024-32 | HENNEPIN MN UNITED STATES | PURCHASE |
| | \$12,000.00 | 0.117 | 0.117 | 100.000 | | | LILLIAN NELSON |
| 0697.00 | 12/29/1969 | 0.125 | 0.125 | 100.000 | 25-029-024-23 | HENNEPIN MN UNITED STATES | PURCHASE |
| | \$22,950.00 | 0.125 | 0.125 | 100.000 | | | JOSEPH HUMENANSKI |
| 0698.00 | 12/30/1969 | 0.059 | 0.059 | 100.000 | 25-029-024-31 | HENNEPIN MN UNITED STATES | PURCHASE |
| | \$9,700.00 | 0.059 | 0.059 | 100.000 | | | ANNA MARIE SANDERS |
| 0699.01 | 02/01/1971 | 0.250 | 0.250 | 100.000 | 25-029-024-32 | HENNEPIN MN UNITED STATES | CONDEMNATION |
| | \$149,000.00 | 0.250 | 0.250 | 100.000 | | | ANDREW RIVERSIDE CHURCH |
| 0699.02 | 10/30/1970 | 0.052 | 0.052 | 100.000 | 25-029-024-32 | HENNEPIN MN UNITED STATES | CONDEMNATION |
| | \$14,000.00 | 0.052 | 0.052 | 100.000 | | | JOHN HIBBING |
| 0699.03 | 02/17/1971 | 0.188 | 0.188 | 100.000 | 25-029-024-32 | HENNEPIN MN UNITED STATES | CONDEMNATION |
| | \$34,700.00 | 0.188 | 0.188 | 100.000 | | | LILLIAN CHLEBECEK |
| 0699.04 | 02/21/1971 | 0.125 | 0.125 | 100.000 | 25-029-024-32 | HENNEPIN MN UNITED STATES | CONDEMNATION |
| | \$27,225.00 | 0.125 | 0.125 | 100.000 | | | EDWIN AND HILDA OLSON |
| 0699.05 | 02/16/1971 | 0.125 | 0.125 | 100.000 | 25-029-024-32 | HENNEPIN MN UNITED STATES | CONDEMNATION |
| | \$23,150.00 | 0.125 | 0.125 | 100.000 | | | STEVE LAZAR |
| 0699.06 | 02/16/1971 | 0.250 | 0.250 | 100.000 | 25-029-024-32 | HENNEPIN MN UNITED STATES | CONDEMNATION |
| | \$46,300.00 | 0.250 | 0.250 | 100.000 | | | HELEN FERENCIK |
| 0699.07 | 05/29/1970 | 0.098 | 0.098 | 100.000 | 25-029-024-32 | HENNEPIN MN UNITED STATES | CONDEMNATION |
| | \$16,000.00 | 0.098 | 0.098 | 100.000 | | | CLARA DANKO |

UNIVERSITY OF MINNESOTA
REAL ESTATE OFFICE
CURRENT LAND HOLDINGS BY CAMPUS
MINNEAPOLIS WEST BANK CAMPUS (MWB)

| Tract | Acquisition Date/ Cost | -----Surface / Mineral----- | | | Property ID Nbr | County/ State/ Country | How Acquired/ Previous Owner |
|---------|---------------------------|-----------------------------|-----------|-------------------------|--------------------|------------------------------|-----------------------------------|
| | | Current | Net Acres | Gross Acres--Ownership% | | | |
| 0699.08 | 11/05/1970 | 0.061 | 0.061 | 100.000 | 25-029-024-32 | HENNEPIN MN UNITED STATES | CONDEMNATION |
| | \$19,000.00 | 0.061 | 0.061 | 100.000 | | | RICHARD MEDVEK |
| 0699.09 | 12/22/1970 | 0.440 | 0.440 | 100.000 | 25-029-024-31 | HENNEPIN MN UNITED STATES | CONDEMNATION |
| | \$200,000.00 | 0.440 | 0.440 | 100.000 | | | OUR LADY OF PERPETUAL HELP CHURCH |
| 0699.10 | 05/07/1970 | 0.075 | 0.075 | 100.000 | 25-029-024-32 | HENNEPIN MN UNITED STATES | CONDEMNATION |
| | \$60,500.00 | 0.075 | 0.075 | 100.000 | | | RODNEY O. OLSON |
| 0699.11 | 05/25/1972 | 0.383 | 0.383 | 100.000 | 25-029-024-32 | HENNEPIN MN UNITED STATES | CONDEMNATION |
| | \$99,200.00 | 0.383 | 0.383 | 100.000 | | | LYKEN PROPERTIES INCORPORATED |
| 0701.00 | 05/13/1970 | 0.072 | 0.072 | 100.000 | 25-029-024-22 | HENNEPIN MN UNITED STATES | PURCHASE |
| | \$12,000.00 | 0.072 | 0.072 | 100.000 | | | ELDA REVAK, ET AL |
| 0702.00 | 05/14/1970 | 0.089 | 0.089 | 100.000 | 25-029-024-31 | HENNEPIN MN UNITED STATES | PURCHASE |
| | \$13,000.00 | 0.089 | 0.089 | 100.000 | | | DONALD P. BINTNER, ET AL |
| 0703.00 | 06/01/1970 | 0.050 | 0.050 | 100.000 | 25-029-024-32 | HENNEPIN MN UNITED STATES | PURCHASE |
| | \$14,500.00 | 0.050 | 0.050 | 100.000 | | | ALFRED H. HEINZ, ET AL |
| 0705.00 | 07/07/1970 | 0.100 | 0.100 | 100.000 | 25-029-024-31 | HENNEPIN MN UNITED STATES | PURCHASE |
| | \$10,900.00 | 0.100 | 0.100 | 100.000 | | | FAIRVIEW HOSPITAL |
| 0709.00 | 12/16/1970 | 0.065 | 0.065 | 100.000 | 25-029-024-32 | HENNEPIN MN UNITED STATES | PURCHASE |
| | \$28,333.00 | 0.065 | 0.065 | 100.000 | | | LEO T. DONAHUE |
| 0712.01 | 05/17/1973 | 0.076 | 0.076 | 100.000 | 25-029-024-31 | HENNEPIN MN UNITED STATES | CONDEMNATION |
| | \$14,800.00 | 0.076 | 0.076 | 100.000 | | | ALBIN W. CARLSON |
| 0712.02 | 03/24/1975 | 0.125 | 0.125 | 100.000 | 25-029-024-31 | HENNEPIN MN UNITED STATES | CONDEMNATION |
| | \$31,300.00 | 0.125 | 0.125 | 100.000 | | | SUSIE (KISSELL) PEKAR |
| 0712.03 | 06/01/1973 | 0.050 | 0.050 | 100.000 | 25-029-024-31 | HENNEPIN MN UNITED STATES | CONDEMNATION |
| | \$18,500.00 | 0.050 | 0.050 | 100.000 | | | JOHN G. HIBBING |
| 0712.04 | 10/14/1971 | 0.100 | 0.100 | 100.000 | 25-029-024-31 | HENNEPIN MN UNITED STATES | CONDEMNATION |
| | \$27,200.00 | 0.100 | 0.100 | 100.000 | | | CLARENCE P. YOUNG |
| 0712.05 | 04/02/1975 | 0.096 | 0.096 | 100.000 | 25-029-024-32 | HENNEPIN MN UNITED STATES | CONDEMNATION |
| | \$62,000.00 | 0.096 | 0.096 | 100.000 | | | MIKE SEDJO |

UNIVERSITY OF MINNESOTA
REAL ESTATE OFFICE
CURRENT LAND HOLDINGS BY CAMPUS
MINNEAPOLIS WEST BANK CAMPUS (MWB)

| Tract | Acquisition Date/ Cost | -----Surface / Mineral----- | | | Property ID Nbr | County/ State/ Country | How Acquired/ Previous Owner | |
|---------|---------------------------|-----------------------------|-----------|-------------------------|--------------------|------------------------------|---------------------------------|-------------------------------|
| | | Current | Net Acres | Gross Acres--Ownership% | | | | |
| 0712.06 | 06/10/1975 | | 0.029 | 0.029 | 100.000 | 25-029-024-31 | HENNEPIN | CONDEMNATION |
| | \$6,660.00 | | 0.029 | 0.029 | 100.000 | | MN UNITED STATES | NILS E. ORFIELD, WILLIAM RYAN |
| 0712.07 | 05/30/1975 | | 0.144 | 0.144 | 100.000 | 25-029-024-22 | HENNEPIN | CONDEMNATION |
| | \$38,200.00 | | 0.144 | 0.144 | 100.000 | | MN UNITED STATES | ARTHUR L. PETERSON |
| 0712.08 | 05/10/1971 | | 0.206 | 0.206 | 100.000 | 25-029-024-22 | HENNEPIN | CONDEMNATION |
| | \$44,000.00 | | 0.206 | 0.206 | 100.000 | | MN UNITED STATES | LIONEL F. JOHNSON |
| 0712.09 | 06/21/1971 | | 0.165 | 0.165 | 100.000 | 25-029-024-22 | HENNEPIN | CONDEMNATION |
| | \$29,000.00 | | 0.165 | 0.165 | 100.000 | | MN UNITED STATES | WOODBURY H. & CYNTHIA ANDREWS |
| 0712.10 | 09/21/1975 | | 0.105 | 0.105 | 100.000 | 25-029-024-22 | HENNEPIN | CONDEMNATION |
| | \$26,600.00 | | 0.105 | 0.105 | 100.000 | | MN UNITED STATES | JOHN KOVAL |
| 0712.11 | 07/18/1975 | | 0.110 | 0.110 | 100.000 | 25-029-024-22 | HENNEPIN | CONDEMNATION |
| | \$29,000.00 | | 0.110 | 0.110 | 100.000 | | MN UNITED STATES | EDWARD WATROBA |
| 0712.12 | 06/21/1971 | | 0.430 | 0.430 | 100.000 | 25-029-024-22 | HENNEPIN | CONDEMNATION |
| | \$85,000.00 | | 0.430 | 0.430 | 100.000 | | MN UNITED STATES | SCHAEFER PAPER BOX COMPANY |
| 0712.13 | 04/30/1975 | | 0.107 | 0.107 | 100.000 | 25-029-024-22 | HENNEPIN | CONDEMNATION |
| | \$27,000.00 | | 0.107 | 0.107 | 100.000 | | MN UNITED STATES | EDGAR S. STELLE |
| 0712.14 | 04/03/1975 | | 0.107 | 0.107 | 100.000 | 25-029-024-22 | HENNEPIN | CONDEMNATION |
| | \$27,000.00 | | 0.107 | 0.107 | 100.000 | | MN UNITED STATES | RALPH M. WILLIAMSON |
| 0712.15 | 03/31/1975 | | 0.215 | 0.215 | 100.000 | 25-029-024-22 | HENNEPIN | CONDEMNATION |
| | \$47,500.00 | | 0.215 | 0.215 | 100.000 | | MN UNITED STATES | EDWARD PAFKO, ET. AL. |
| 0712.16 | 05/06/1975 | | 0.074 | 0.074 | 100.000 | 25-029-024-22 | HENNEPIN | CONDEMNATION |
| | \$21,000.00 | | 0.074 | 0.074 | 100.000 | | MN UNITED STATES | MIKE AND ANNA SIROTIK |
| 0712.17 | 09/18/1973 | | 0.043 | 0.043 | 100.000 | 25-029-024-22 | HENNEPIN | CONDEMNATION |
| | \$10,000.00 | | 0.043 | 0.043 | 100.000 | | MN UNITED STATES | MATRUNA OSMAN |
| 0712.18 | 05/30/1975 | | 0.096 | 0.096 | 100.000 | 25-029-024-22 | HENNEPIN | CONDEMNATION |
| | \$29,500.00 | | 0.096 | 0.096 | 100.000 | | MN UNITED STATES | TECIANNA KOVAL |
| 0712.19 | 10/14/1971 | | 0.263 | 0.263 | 100.000 | 25-029-024-22 | HENNEPIN | CONDEMNATION |
| | \$115,000.00 | | 0.263 | 0.263 | 100.000 | | MN UNITED STATES | READY MIXED CONCRETE COMPANY |

UNIVERSITY OF MINNESOTA
REAL ESTATE OFFICE
CURRENT LAND HOLDINGS BY CAMPUS
MINNEAPOLIS WEST BANK CAMPUS (MWB)

| Tract | Acquisition Date/ Cost | -----Surface / Mineral----- | | | Property ID Nbr | County/ State/ Country | How Acquired/ Previous Owner |
|---------|---------------------------|-----------------------------|-----------|-------------------------|--------------------|------------------------------|--|
| | | Current | Net Acres | Gross Acres--Ownership% | | | |
| 0712.20 | 06/26/1973 | 0.322 | 0.322 | 100.000 | 25-029-024-22 | HENNEPIN MN UNITED STATES | PURCHASE MINNESOTA HILLEL ADVISORY |
| | \$72,000.00 | 0.322 | 0.322 | 100.000 | | | |
| 0712.21 | 11/10/1971 | 0.215 | 0.215 | 100.000 | 25-029-024-22 | HENNEPIN MN UNITED STATES | CONDEMNATION ANN REVAK |
| | \$24,385.00 | 0.215 | 0.215 | 100.000 | | | |
| 0712.22 | 10/04/1972 | 0.215 | 0.215 | 100.000 | 25-029-024-22 | HENNEPIN MN UNITED STATES | CONDEMNATION GEORGE AND LILLIAN SCHOBERG |
| | \$24,150.00 | 0.215 | 0.215 | 100.000 | | | |
| 0712.23 | 09/13/1973 | 0.174 | 0.174 | 100.000 | 25-029-024-22 | HENNEPIN MN UNITED STATES | CONDEMNATION JOHN AND STELLA GABRIK |
| | \$33,000.00 | 0.174 | 0.174 | 100.000 | | | |
| 0712.24 | 03/28/1971 | 0.111 | 0.111 | 100.000 | 25-029-024-22 | HENNEPIN MN UNITED STATES | CONDEMNATION HELEN T. ANDERSON |
| | \$12,535.00 | 0.111 | 0.111 | 100.000 | | | |
| 0712.25 | 07/19/1971 | 0.215 | 0.215 | 100.000 | 25-029-024-22 | HENNEPIN MN UNITED STATES | CONDEMNATION CLAREL CORPORATION |
| | \$24,150.00 | 0.215 | 0.215 | 100.000 | | | |
| 0712.26 | 04/24/1975 | 0.107 | 0.107 | 100.000 | 25-029-024-22 | HENNEPIN MN UNITED STATES | CONDEMNATION JOHN SCHILLER, ET. AL. |
| | \$27,000.00 | 0.107 | 0.107 | 100.000 | | | |
| 0712.27 | 06/01/1971 | 0.107 | 0.107 | 100.000 | 25-029-024-22 | HENNEPIN MN UNITED STATES | CONDEMNATION GEORGE R. & ETHEL R. PASCO |
| | \$12,900.00 | 0.107 | 0.107 | 100.000 | | | |
| 0712.28 | 12/30/1971 | 0.144 | 0.144 | 100.000 | 25-029-024-22 | HENNEPIN MN UNITED STATES | CONDEMNATION ANN REVAK |
| | \$20,750.00 | 0.144 | 0.144 | 100.000 | | | |
| 0712.29 | 12/03/1976 | 0.096 | 0.096 | 100.000 | 25-029-024-22 | HENNEPIN MN UNITED STATES | CONDEMNATION HAROLD J. & MARLYS SODERBERG |
| | \$32,500.00 | 0.096 | 0.096 | 100.000 | | | |
| 0738.00 | 01/26/1984 | 0.350 | 0.565 | 100.000 | 25-029-024-23 | HENNEPIN MN UNITED STATES | LAND EXCHANGE CITY OF MINNEAPOLIS |
| | * \$1.00 | 0.350 | 0.565 | 100.000 | | | |
| 0741.00 | 03/20/1983 | 0.316 | 0.316 | 100.000 | 25-029-024-24 | HENNEPIN MN UNITED STATES | PURCHASE MINNEAPOLIS PARK BOARD |
| | \$85,756.00 | 0.316 | 0.316 | 100.000 | | | |
| 0752.01 | 05/15/1961 | 0.121 | 0.121 | 100.000 | 25-029-024-24 | HENNEPIN MN UNITED STATES | STREET VACATION CITY OF MINNEAPOLIS |
| | \$1.00 | 0.121 | 0.121 | 100.000 | | | |
| 0752.02 | 05/15/1961 | 1.164 | 1.359 | 100.000 | 25-029-024-23 | HENNEPIN MN UNITED STATES | STREET VACATION CITY OF MINNEAPOLIS |
| | * \$1.00 | 1.164 | 1.359 | 100.000 | | | |

* Asterisk reflects original acquisition cost before deduction

UNIVERSITY OF MINNESOTA
REAL ESTATE OFFICE
CURRENT LAND HOLDINGS BY CAMPUS
MINNEAPOLIS WEST BANK CAMPUS (MWB)

| Tract | Acquisition Date/ Cost | -----Surface / Mineral----- | | | Property ID Nbr | County/ State/ Country | How Acquired/ Previous Owner |
|---------|---------------------------|-----------------------------|-------------|------------|--------------------|------------------------------|--|
| | | Current Net Acres | Gross Acres | Ownership% | | | |
| 0752.03 | 05/15/1961 | 0.462 | 1.212 | 100.000 | 25-029-024-23 | HENNEPIN MN UNITED STATES | STREET VACATION CITY OF MINNEAPOLIS |
| | * \$1.00 | 0.462 | 1.212 | 100.000 | | | |
| 0752.04 | 07/25/1963 | 1.130 | 1.359 | 100.000 | 25-029-024-24 | HENNEPIN MN UNITED STATES | STREET VACATION CITY OF MINNEAPOLIS |
| | * \$100.00 | 1.172 | 1.359 | 100.000 | | | |
| 0752.05 | 07/25/1963 | 0.156 | 0.233 | 100.000 | 25-029-024-24 | HENNEPIN MN UNITED STATES | STREET VACATION CITY OF MINNEAPOLIS |
| | * \$1.00 | 0.233 | 0.233 | 100.000 | | | |
| 0752.06 | 12/31/1964 | 1.748 | 1.748 | 100.000 | 25-029-024-23 | HENNEPIN MN UNITED STATES | STREET VACATION CITY OF MINNEAPOLIS |
| | \$1.00 | 1.748 | 1.748 | 100.000 | | | |
| 0752.07 | 12/31/1964 | 0.680 | 0.680 | 100.000 | 25-029-024-24 | HENNEPIN MN UNITED STATES | STREET VACATION CITY OF MINNEAPOLIS |
| | \$1.00 | 0.680 | 0.680 | 100.000 | | | |
| 0752.08 | 04/14/1965 | 0.303 | 0.303 | 100.000 | 25-029-024-23 | HENNEPIN MN UNITED STATES | STREET VACATION CITY OF MINNEAPOLIS |
| | \$1.00 | 0.303 | 0.303 | 100.000 | | | |
| 0752.09 | 06/30/1967 | 0.303 | 0.303 | 100.000 | 25-029-024-23 | HENNEPIN MN UNITED STATES | STREET VACATION CITY OF MINNEAPOLIS |
| | \$1.00 | 0.303 | 0.303 | 100.000 | | | |
| 0752.10 | 06/30/1967 | 0.377 | 0.377 | 100.000 | 25-029-024-24 | HENNEPIN MN UNITED STATES | STREET VACATION CITY OF MINNEAPOLIS |
| | \$1.00 | 0.377 | 0.377 | 100.000 | | | |
| 0752.11 | 06/30/1967 | 0.044 | 0.044 | 100.000 | 25-029-024-24 | HENNEPIN MN UNITED STATES | STREET VACATION CITY OF MINNEAPOLIS |
| | \$1.00 | 0.044 | 0.044 | 100.000 | | | |
| 0752.13 | 02/15/1968 | 0.732 | 0.750 | 100.000 | 25-029-024-24 | HENNEPIN MN UNITED STATES | STREET VACATION CITY OF MINNEAPOLIS |
| | * \$1.00 | 0.750 | 0.750 | 100.000 | | | |
| 0752.14 | 02/15/1968 | 0.263 | 0.420 | 100.000 | 25-029-024-24 | HENNEPIN MN UNITED STATES | STREET VACATION CITY OF MINNEAPOLIS |
| | * \$1.00 | 0.420 | 0.420 | 100.000 | | | |
| 0752.16 | 07/30/1971 | 0.606 | 0.606 | 100.000 | 25-029-024-23 | HENNEPIN MN UNITED STATES | STREET VACATION CITY OF MINNEAPOLIS |
| | \$1.00 | 0.606 | 0.606 | 100.000 | | | |
| 0752.17 | 12/14/1973 | 0.702 | 0.702 | 100.000 | 25-029-024-24 | HENNEPIN MN UNITED STATES | STREET VACATION CITY OF MINNEAPOLIS |
| | \$1.00 | 0.702 | 0.702 | 100.000 | | | |
| 0752.18 | 12/14/1973 | 1.158 | 1.158 | 100.000 | 25-029-024-24 | HENNEPIN MN UNITED STATES | STREET VACATION CITY OF MINNEAPOLIS |
| | \$1.00 | 1.158 | 1.158 | 100.000 | | | |

* Asterisk reflects original acquisition cost before deduction

UNIVERSITY OF MINNESOTA
REAL ESTATE OFFICE
CURRENT LAND HOLDINGS BY CAMPUS
MINNEAPOLIS WEST BANK CAMPUS (MWB)

| Tract | Acquisition Date/ Cost | -----Surface / Mineral----- | | | Property ID Nbr | County/ State/ Country | How Acquired/ Previous Owner |
|---------|---------------------------|-----------------------------|-----------|-------------------------|--------------------|------------------------------|--|
| | | Current | Net Acres | Gross Acres--Ownership% | | | |
| 0752.19 | 12/14/1973 | 1.162 | 1.162 | 100.000 | 25-029-024-24 | HENNEPIN MN UNITED STATES | STREET VACATION CITY OF MINNEAPOLIS |
| | \$1.00 | 1.162 | 1.162 | 100.000 | | | |
| 0752.20 | 05/30/1975 | 0.024 | 0.024 | 100.000 | 25-029-024-24 | HENNEPIN MN UNITED STATES | STREET VACATION CITY OF MINNEAPOLIS |
| | \$1.00 | 0.024 | 0.024 | 100.000 | | | |
| 0752.21 | 10/29/1982 | 0.052 | 0.052 | 100.000 | 25-029-024-32 | HENNEPIN MN UNITED STATES | STREET VACATION CITY OF MINNEAPOLIS |
| | \$1.00 | 0.052 | 0.052 | 100.000 | | | |
| 0752.22 | 12/30/1983 | 0.565 | 0.565 | 100.000 | 25-029-024-22 | HENNEPIN MN UNITED STATES | STREET VACATION CITY OF MINNEAPOLIS |
| | \$1.00 | 0.565 | 0.565 | 100.000 | | | |
| 0752.24 | 09/23/1993 | 0.091 | 0.091 | 100.000 | 25-029-024-32 | HENNEPIN MN UNITED STATES | STREET VACATION CITY OF MINNEAPOLIS |
| | \$1.00 | 0.091 | 0.091 | 100.000 | | | |
| 0752.25 | 04/16/1998 | 0.533 | 0.533 | 100.000 | 25-029-024-24 | HENNEPIN MN UNITED STATES | STREET VACATION CITY OF MINNEAPOLIS |
| | \$1.00 | 0.533 | 0.533 | 100.000 | | | |
| 0752.26 | 05/04/2001 | 0.910 | 0.910 | 100.000 | 25-029-024-32 | HENNEPIN MN UNITED STATES | STREET VACATION CITY OF MINNEAPOLIS |
| | \$1.00 | 0.910 | 0.910 | 100.000 | | | |
| 0752.27 | 05/04/2001 | 0.700 | 0.700 | 100.000 | 25-029-024-32 | HENNEPIN MN UNITED STATES | STREET VACATION CITY OF MINNEAPOLIS |
| | \$1.00 | 0.700 | 0.700 | 100.000 | | | |
| 0754.01 | 05/31/1961 | 0.000 | 0.000 | 0.000 | 25-029-024-22 | HENNEPIN MN UNITED STATES | EASEMENT READY MIX CONCRETE CO. |
| | \$0.00 | 0.000 | 0.000 | 0.000 | | | |
| 0754.02 | 04/16/1973 | 0.000 | 0.000 | 0.000 | 25-029-024-22 | HENNEPIN MN UNITED STATES | EASEMENT BATZLI ELECTRIC COMPANY |
| | \$1.00 | 0.000 | 0.000 | 0.000 | | | |
| 0754.03 | 05/31/1974 | 0.000 | 0.000 | 0.000 | 25-029-024-22 | HENNEPIN MN UNITED STATES | ENCROACHMENT PERMIT CITY OF MINNEAPOLIS |
| | \$1.00 | 0.000 | 0.000 | 0.000 | | | |
| 0754.04 | 05/14/1996 | 0.000 | 0.000 | 0.000 | 25-029-024-32 | HENNEPIN MN UNITED STATES | EASEMENT TRIANGLE BUILDING PARTNERS, A MINNESOTA GENERAL |
| | \$0.00 | 0.000 | 0.000 | 0.000 | | | |
| 0754.05 | 12/05/2001 | 0.000 | 0.000 | 0.000 | 25-029-024-11 | HENNEPIN MN UNITED STATES | EASEMENT CITY OF MINNEAPOLIS, BY AND THROUGH ITS PARK AND |
| | \$1.00 | 0.000 | 0.000 | 0.000 | | | |
| 0756.13 | 05/03/2006 | 0.000 | 0.000 | 0.000 | 26-029-024-11 | HENNEPIN MN UNITED STATES | EASEMENT SUPERCOMPUTER LLC |
| | \$0.00 | 0.000 | 0.000 | 0.000 | | | |

UNIVERSITY OF MINNESOTA
 REAL ESTATE OFFICE
 CURRENT LAND HOLDINGS BY CAMPUS
 TOTALS FOR REPORT

| Tract | Acquisition Date/ Cost | -----Surface / Mineral----- | | | Property ID Nbr | County/ State/ Country | How Acquired/ Previous Owner |
|-------|---------------------------|-----------------------------|-----------|-------------|--------------------|------------------------------|---------------------------------|
| | | Current | Net Acres | Gross Acres | | | |

NET TOTALS FOR REPORT: 52.051 53.003

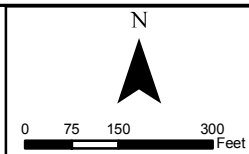


As of June 30, 2010

Real Estate Inventory
University of Minnesota

St. Anthony Falls Laboratory
Twin Cities Campus

- St. Anthony Falls Laboratory
- Leased from Xcel Energy
- Other University Property
- Access Easement



This map is intended to be used for planning purposes only and should not be relied upon where a survey is required.
 Base Data: Real Estate Office
 U of M Facilities Management

Real Estate Inventory

UNIVERSITY OF MINNESOTA

As of June 30, 2010

Property

St. Anthony Falls Laboratory

2 Third Ave. SE
Minneapolis, MN 55414

Area

0.919 acres

Description

Lot 23, Auditor's Subdivision No. 44; and Part of Government Lot 5, Section 23, Township 29 North, Range 24 West, Hennepin County

Use

Research (water and other hydraulic studies).

Rights/Restrictions

All rights acquired. University leases (L-151) property directly south of the Hydraulic Lab parcel from Xcel Energy, which contains a Quonset hut and storage and two parking areas. Access to the Lab is via an access easement from 3rd Avenue SE.

Administrator

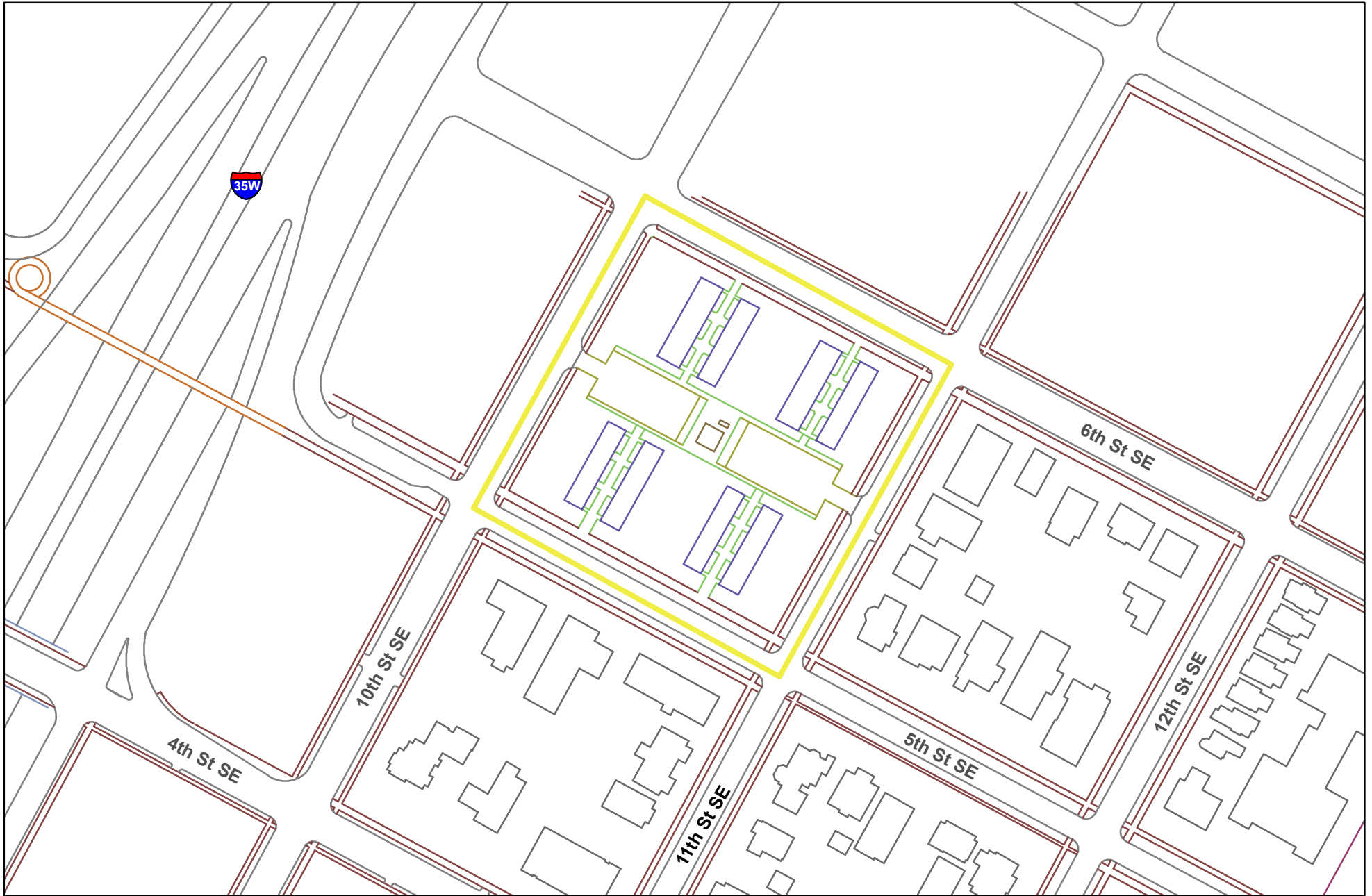
Director
St. Anthony Falls Laboratory
2 Third Avenue SE
Minneapolis, MN 55414

Comments

UNIVERSITY OF MINNESOTA
 REAL ESTATE OFFICE
 CURRENT LAND HOLDINGS BY CAMPUS
 TOTALS FOR REPORT

| Tract | Acquisition Date/ Cost | -----Surface / Mineral----- | | | Property ID Nbr | County/ State/ Country | How Acquired/ Previous Owner |
|-------|---------------------------|-----------------------------|-----------|-------------|--------------------|------------------------------|---------------------------------|
| | | Current | Net Acres | Gross Acres | | | |

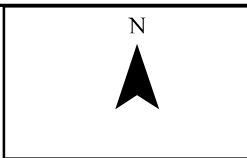

NET TOTALS FOR REPORT: 0.919 0.919



As of June 30, 2010

Real Estate Inventory
University of Minnesota

Pillsbury Court
Minneapolis



This map is intended to be used for planning purposes only and should not be relied upon where a survey is required.
 Base Data: Real Estate Office
 U of M Facilities Management

Real Estate Inventory

UNIVERSITY OF MINNESOTA

As of June 30, 2010

Property

Pillsbury Court

1043 5th Street SE
Minneapolis, MN 55414

Area

2.500 acres

Description

Block 8, Mill Company's Addition to Minneapolis,
Hennepin County

Use

Short term housing for faculty (44 units). 2 units are reserved for visiting faculty.

Rights/Restrictions

All rights acquired.

Administrator

Director
Housing and Residential Life
Twin Cities Campus
Comstock Hall East
210 Delaware Street SE
Minneapolis, MN 55455

Comments

UNIVERSITY OF MINNESOTA
REAL ESTATE OFFICE
CURRENT LAND HOLDINGS BY CAMPUS
PILLSBURY COURT (PILL)

| Tract | Acquisition Date/ Cost | -----Surface / Mineral----- | | | Property ID Nbr | County/ State/ Country | How Acquired/ Previous Owner |
|---------|---------------------------|-----------------------------|-------------|------------|--------------------|------------------------------|---------------------------------------|
| | | Current Net Acres | Gross Acres | Ownership% | | | |
| 0183.00 | 01/24/1945 | 2.000 | 2.000 | 100.000 | 24-029-024-31 | HENNEPIN MN UNITED STATES | PURCHASE ALFRED F. PILLSBURY ET AL |
| | \$1.00 | 2.000 | 2.000 | 100.000 | | | |
| 0491.00 | 08/29/1960 | 0.250 | 0.250 | 100.000 | 24-029-024-31 | HENNEPIN MN UNITED STATES | PURCHASE ESTATE OF ELMER E. STOLL |
| | \$1.00 | 0.250 | 0.250 | 100.000 | | | |
| 0572.08 | 06/13/1964 | 0.097 | 0.097 | 100.000 | 24-029-024-31 | HENNEPIN MN UNITED STATES | CONDEMNATION RAYMOND S. BURNS |
| | \$25,500.00 | 0.097 | 0.097 | 100.000 | | | |
| 0572.09 | 12/04/1964 | 0.061 | 0.061 | 100.000 | 24-029-024-31 | HENNEPIN MN UNITED STATES | CONDEMNATION FRANK DOSSE |
| | \$18,500.00 | 0.061 | 0.061 | 100.000 | | | |
| 0572.10 | 06/13/1964 | 0.092 | 0.092 | 100.000 | 24-029-024-31 | HENNEPIN MN UNITED STATES | CONDEMNATION MAGNUS O. BJERGEN |
| | \$25,000.00 | 0.092 | 0.092 | 100.000 | | | |

NET TOTALS FOR CAMPUS:

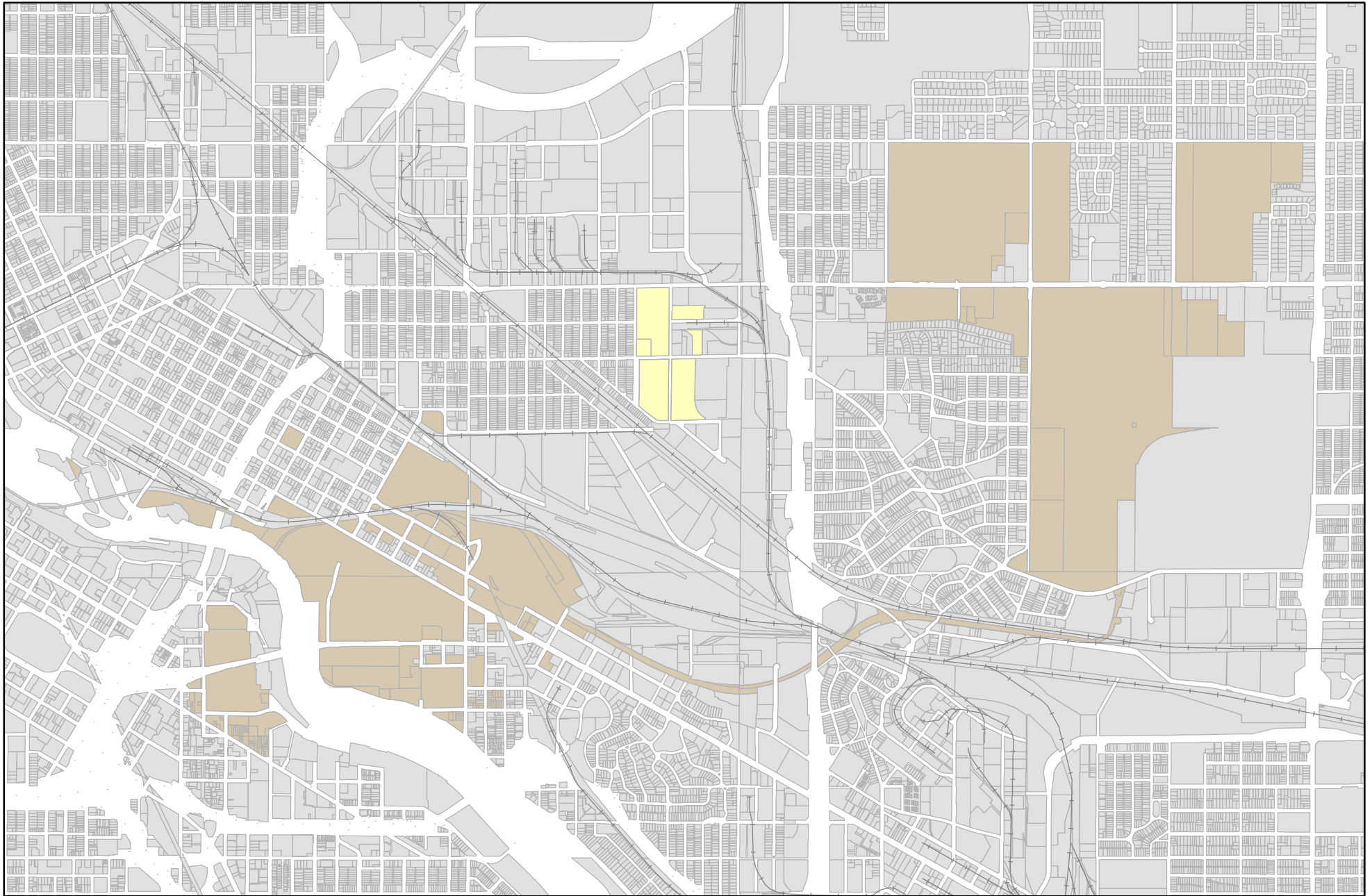
2.500

2.500

UNIVERSITY OF MINNESOTA
REAL ESTATE OFFICE
CURRENT LAND HOLDINGS BY CAMPUS
TOTALS FOR REPORT

| Tract | Acquisition Date/ Cost | -----Surface / Mineral----- | | | Property ID Nbr | County/ State/ Country | How Acquired/ Previous Owner |
|-------|---------------------------|-----------------------------|-----------|-------------------------|--------------------|------------------------------|---------------------------------|
| | | Current | Net Acres | Gross Acres--Ownership% | | | |

NET TOTALS FOR REPORT: 2.500 2.500

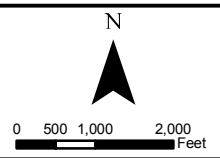


As of June 30, 2010

Real Estate Inventory
University of Minnesota

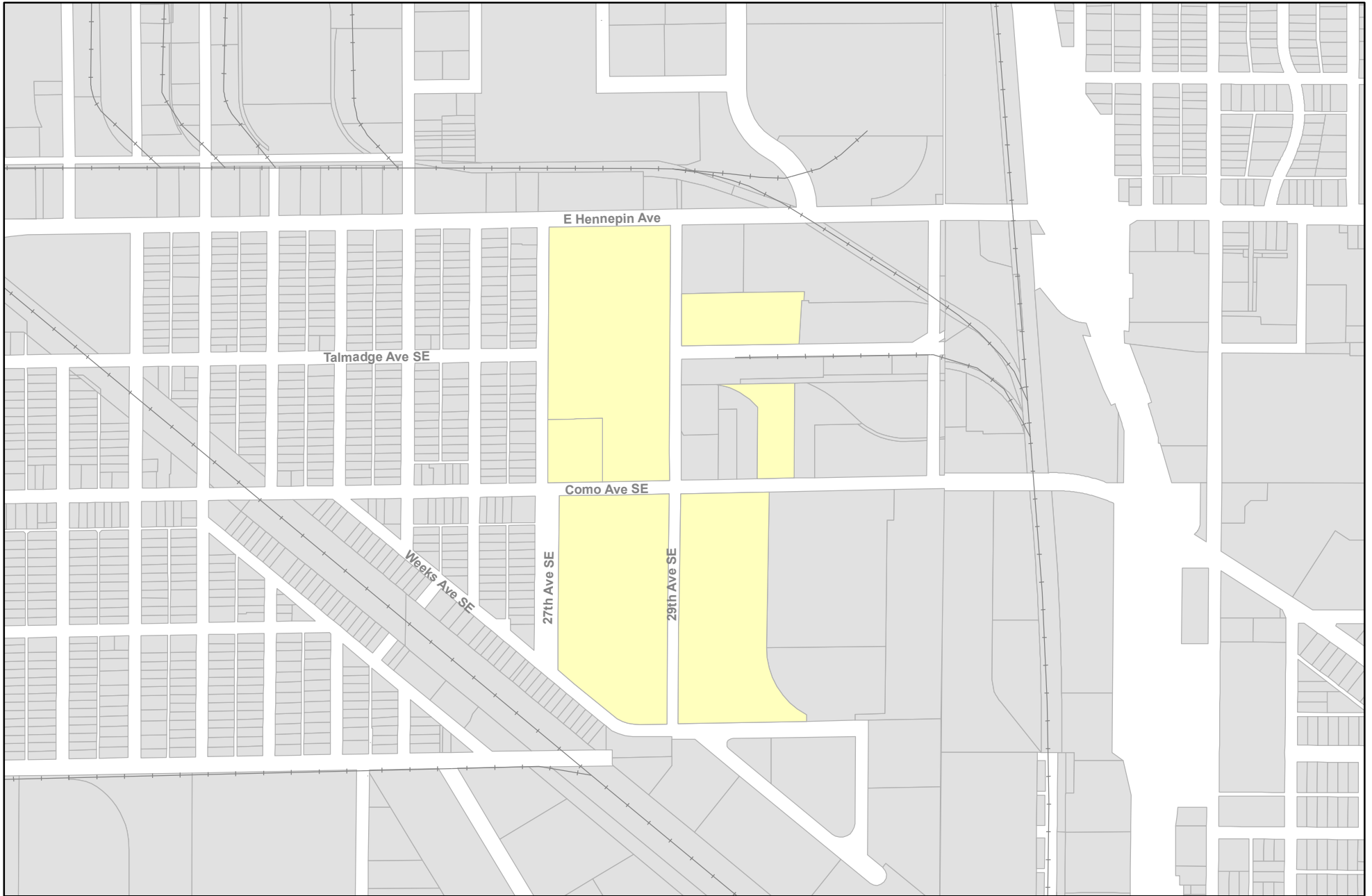
Como Housing & Service Area
Minneapolis

- Como Housing & Service Area
- Other University Property
- Railroad



This map is intended to be used for planning purposes only and should not be relied upon where a survey is required.

Base Data: Real Estate Office
 MetroGIS, MNDNR, MNDOT



As of June 30, 2010

Real Estate Inventory
University of Minnesota

Como Housing & Service Area
Minneapolis

- Como Housing & Service Area
- Railroad

N

0 135 270 540
Feet

This map is intended to be used for planning purposes only and should not be relied upon where a survey is required.

Base Data: Real Estate Office
 MetroGIS, MNDNR, MNDOT

Real Estate Inventory

UNIVERSITY OF MINNESOTA

As of June 30, 2010

Property

Area

Como Housing and Service Area

45.488 acres

29th and Como Avenues SE
Minneapolis, MN 55414

Description

Blocks 2 and 4, Hallowell's Addition;
Blocks 1, 2 and 10, Cole and Week's Addition; and
Part of the N ½ of the NE ¼ of the NE ¼, Section 19, Township 29 North, Range 23 West
Hennepin County

Use

Married student housing, support facilities and parking.

Rights/Restrictions

All rights acquired.

Administrator

Office of Vice President and CFO
334 Morrill Hall
100 Church St SE
Minneapolis, MN 55455

Office of the Senior Vice President and Provost
234 Morrill Hall
100 Church St SE
Minneapolis, MN 55455

Comments

UNIVERSITY OF MINNESOTA
REAL ESTATE OFFICE
CURRENT LAND HOLDINGS BY CAMPUS
COMO HOUSING AND SERVICE AREA (COMO)

| Tract | Acquisition Date/ Cost | -----Surface / Mineral----- | | | Property ID Nbr | County/ State/ Country | How Acquired/ Previous Owner |
|---------|---------------------------|-----------------------------|-------------|------------|--------------------|------------------------------|--|
| | | Current Net Acres | Gross Acres | Ownership% | | | |
| 0184.00 | 10/05/1945 | 13.533 | 13.533 | 100.000 | 19-029-023-12 | HENNEPIN MN UNITED STATES | PURCHASE CLEMENT D. & OLGA T. SENG |
| | \$34,500.00 | 13.533 | 13.533 | 100.000 | | | |
| 0185.00 | 01/01/1945 | 1.525 | 1.525 | 100.000 | 19-029-023-13 | HENNEPIN MN UNITED STATES | PURCHASE STATE OF MINNESOTA |
| | \$1,480.00 | 1.525 | 1.525 | 100.000 | | | |
| 0186.00 | 12/28/1945 | 2.324 | 3.904 | 66.666 | 19-029-023-13 | HENNEPIN MN UNITED STATES | PURCHASE COMO BUSINESS INVESTMENT CO. |
| | * \$7,800.00 | 2.603 | 3.904 | 66.666 | | | |
| 0186.01 | 12/28/1945 | 1.162 | 3.904 | 33.333 | 19-029-023-13 | HENNEPIN MN UNITED STATES | PURCHASE SIMON MEYERS |
| | * \$6,375.07 | 1.301 | 3.904 | 33.333 | | | |
| 0202.00 | 07/18/1946 | 12.400 | 12.400 | 100.000 | 19-029-023-14 | HENNEPIN MN UNITED STATES | PURCHASE THE CORNELIUS CO. |
| | \$20,000.00 | 12.400 | 12.400 | 100.000 | | | |
| 0204.00 | 10/17/1946 | 2.124 | 2.124 | 100.000 | 19-029-023-11 | HENNEPIN MN UNITED STATES | PURCHASE EIDSMO FUEL & LUMBER CO. |
| | \$15,000.00 | 2.124 | 2.124 | 100.000 | | | |
| 0211.00 | 12/18/1947 | 2.475 | 2.475 | 100.000 | 19-029-023-13 | HENNEPIN MN UNITED STATES | PURCHASE SIMON MEYERS |
| | \$13,865.00 | 2.475 | 2.475 | 100.000 | | | |
| 0589.00 | 09/30/1965 | 3.410 | 3.410 | 100.000 | 19-029-023-11 | HENNEPIN MN UNITED STATES | PURCHASE MUTUAL BENEFIT LIFE INS. CO. |
| | \$325,000.00 | 3.410 | 3.410 | 100.000 | | | |
| 0755.01 | 03/13/1970 | 0.000 | 0.000 | 0.000 | 19-029-023-13 | HENNEPIN MN UNITED STATES | EASEMENT CITY OF MINNEAPOLIS |
| | \$1.00 | 0.000 | 0.000 | 0.000 | | | |
| 0762.03 | 05/08/1970 | 1.475 | 1.475 | 100.000 | 19-029-023-12 | HENNEPIN MN UNITED STATES | STREET VACATION CITY OF MINNEAPOLIS |
| | \$1.00 | 1.475 | 1.475 | 100.000 | | | |
| 0762.04 | 05/08/1970 | 0.741 | 0.741 | 100.000 | 19-029-023-13 | HENNEPIN MN UNITED STATES | STREET VACATION CITY OF MINNEAPOLIS |
| | \$1.00 | 0.741 | 0.741 | 100.000 | | | |
| 0762.05 | 05/08/1970 | 0.233 | 0.233 | 100.000 | 19-029-023-13 | HENNEPIN MN UNITED STATES | STREET VACATION CITY OF MINNEAPOLIS |
| | \$1.00 | 0.233 | 0.233 | 100.000 | | | |
| 0762.06 | 05/08/1970 | 0.233 | 0.233 | 100.000 | 19-029-023-13 | HENNEPIN MN UNITED STATES | STREET VACATION CITY OF MINNEAPOLIS |
| | \$1.00 | 0.233 | 0.233 | 100.000 | | | |
| 0762.07 | 05/08/1970 | 0.084 | 0.084 | 100.000 | 19-029-023-13 | HENNEPIN MN UNITED STATES | STREET VACATION CITY OF MINNEAPOLIS |
| | \$1.00 | 0.084 | 0.084 | 100.000 | | | |

* Asterisk reflects original acquisition cost before deduction

UNIVERSITY OF MINNESOTA
REAL ESTATE OFFICE
CURRENT LAND HOLDINGS BY CAMPUS
COMO HOUSING AND SERVICE AREA (COMO)

| Tract | Acquisition Date/ Cost | -----Surface / Mineral----- | | | Property ID Nbr | County/ State/ Country | How Acquired/ Previous Owner |
|---------|---------------------------|-----------------------------|-------------|------------|--------------------|------------------------------|--|
| | | Current Net Acres | Gross Acres | Ownership% | | | |
| 0762.08 | 05/08/1970 | 0.209 | 0.209 | 100.000 | 19-029-023-13 | HENNEPIN MN UNITED STATES | STREET VACATION CITY OF MINNEAPOLIS |
| | \$1.00 | 0.209 | 0.209 | 100.000 | | | |
| 0762.09 | 10/09/1970 | 1.722 | 1.722 | 100.000 | 19-029-023-12 | HENNEPIN MN UNITED STATES | STREET VACATION CITY OF MINNEAPOLIS |
| | \$1.00 | 1.722 | 1.722 | 100.000 | | | |
| 0762.10 | 10/09/1970 | 0.902 | 0.902 | 100.000 | 19-029-023-12 | HENNEPIN MN UNITED STATES | STREET VACATION CITY OF MINNEAPOLIS |
| | \$1.00 | 0.902 | 0.902 | 100.000 | | | |
| 0762.11 | 10/09/1970 | 0.224 | 0.224 | 100.000 | 19-029-023-12 | HENNEPIN MN UNITED STATES | STREET VACATION CITY OF MINNEAPOLIS |
| | \$1.00 | 0.224 | 0.224 | 100.000 | | | |
| 0762.12 | 10/09/1970 | 0.224 | 0.224 | 100.000 | 19-029-023-12 | HENNEPIN MN UNITED STATES | STREET VACATION CITY OF MINNEAPOLIS |
| | \$1.00 | 0.224 | 0.224 | 100.000 | | | |
| 0762.13 | 10/09/1970 | 0.244 | 0.244 | 100.000 | 19-029-023-12 | HENNEPIN MN UNITED STATES | STREET VACATION CITY OF MINNEAPOLIS |
| | \$1.00 | 0.244 | 0.244 | 100.000 | | | |
| 0762.14 | 10/09/1970 | 0.244 | 0.244 | 100.000 | 19-029-023-12 | HENNEPIN MN UNITED STATES | STREET VACATION CITY OF MINNEAPOLIS |
| | \$1.00 | 0.244 | 0.244 | 100.000 | | | |

NET TOTALS FOR CAMPUS:

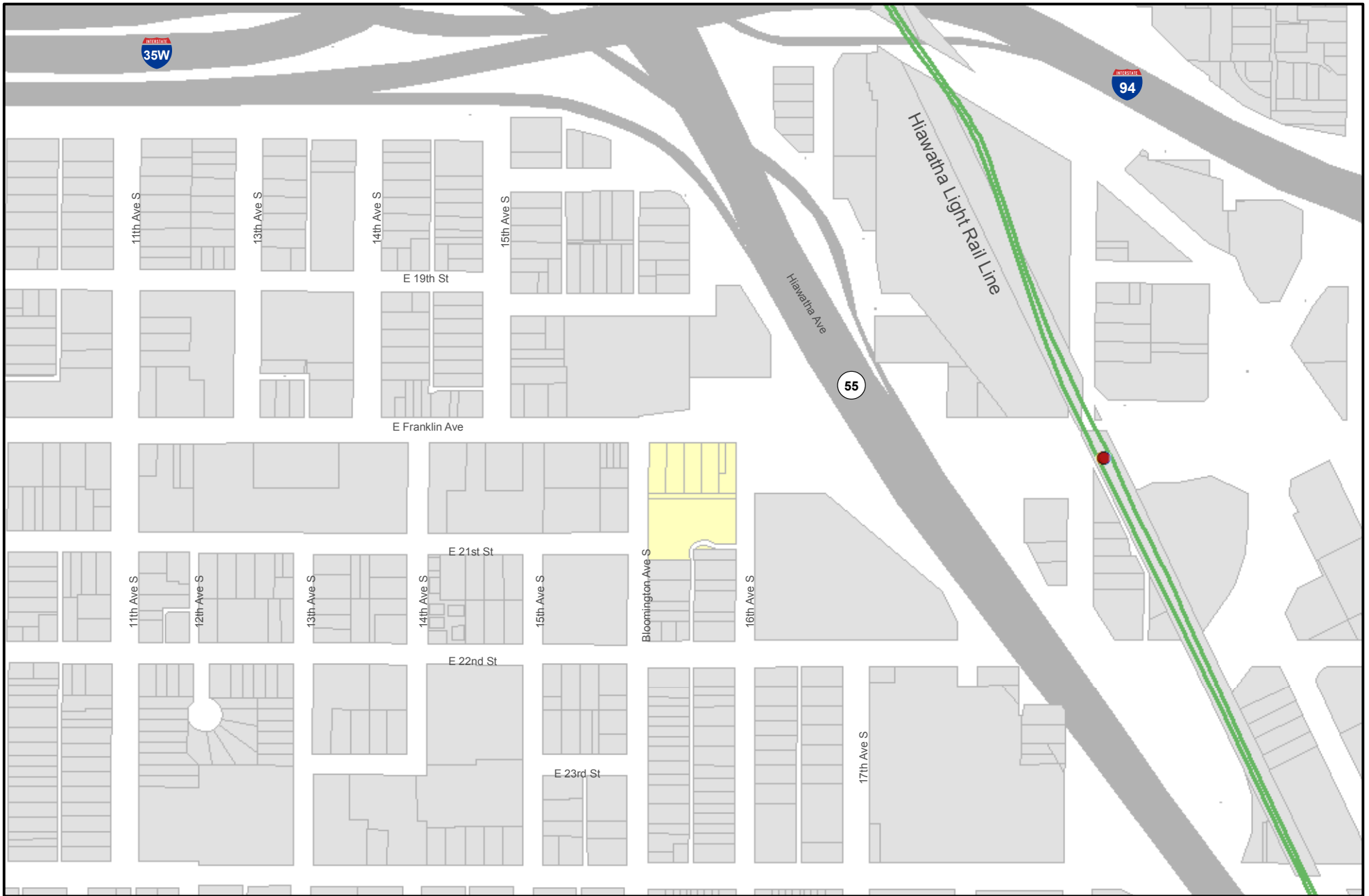
45.488

45.906

UNIVERSITY OF MINNESOTA
REAL ESTATE OFFICE
CURRENT LAND HOLDINGS BY CAMPUS
TOTALS FOR REPORT

| Tract | Acquisition Date/ Cost | -----Surface / Mineral----- | | | Property ID Nbr | County/ State/ Country | How Acquired/ Previous Owner |
|-------|---------------------------|-----------------------------|-----------|-------------|--------------------|------------------------------|---------------------------------|
| | | Current | Net Acres | Gross Acres | | | |

NET TOTALS FOR REPORT: 45.488 45.906

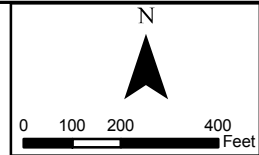


As of June 30, 2010

Real Estate Inventory
University of Minnesota

**Community University
Health Care Center
Minneapolis**

- CUHCC
- Light Rail Hiawatha Line
- Light Rail Station



This map is intended to be used for planning purposes only and should not be relied upon where a survey is required.

Base Data: Real Estate Office
MetroGIS, MNDNR, MNDOT

Real Estate Inventory

UNIVERSITY OF MINNESOTA

As of June 30, 2010

Property

Area

Community-University Health Care Center

2.110 acres

2001 Bloomington Avenue South
Minneapolis, MN 55404

Description

Lots 5, 6, 7, 8, the N ½ of Lot 17, and Lots 18 and 19, all in Block 4, Foster's Addition to Minneapolis, Hennepin County

Use

Community-University Health Care Center/Variety Children's Clinic.

Rights/Restrictions

All rights acquired. For the University of Minnesota Hospital and Clinic.

Administrator

Director
Community – University Health Care Center
2001 Bloomington Avenue South
Minneapolis, MN 55404

Comments

UNIVERSITY OF MINNESOTA
REAL ESTATE OFFICE
CURRENT LAND HOLDINGS BY CAMPUS
COMMUNITY/UNIVERSITY HEALTH CARE CENTER (CUHC)

| Tract | Acquisition Date/ Cost | -----Surface / Mineral----- | | | Property ID Nbr | County/ State/ Country | How Acquired/ Previous Owner |
|---------|---------------------------|-----------------------------|-------------|------------|--------------------|------------------------------|--|
| | | Current Net Acres | Gross Acres | Ownership% | | | |
| 0719.01 | 11/15/1972 | 0.168 | 0.168 | 100.000 | 35-029-024-11 | HENNEPIN MN UNITED STATES | PURCHASE |
| | \$128,000.00 | 0.168 | 0.168 | 100.000 | | | MAIER INVESTMENT COMPANY |
| 0719.02 | 11/15/1972 | 0.168 | 0.168 | 100.000 | 35-029-024-11 | HENNEPIN MN UNITED STATES | PURCHASE |
| | \$1.00 | 0.168 | 0.168 | 100.000 | | | MAIER INVESTMENT COMPANY |
| 0731.00 | 12/14/1977 | 0.084 | 0.084 | 100.000 | 35-029-024-11 | HENNEPIN MN UNITED STATES | PURCHASE |
| | \$550.00 | 0.084 | 0.084 | 100.000 | | | MINNEAPOLIS HRA |
| 0757.01 | 09/19/1988 | 0.502 | 0.502 | 100.000 | 35-029-024-11 | HENNEPIN MN UNITED STATES | PURCHASE |
| | \$300,000.00 | 0.502 | 0.502 | 100.000 | | | HELLER'S MARKET, INC. |
| 0757.02 | 09/19/1988 | 0.242 | 0.242 | 100.000 | 35-029-024-11 | HENNEPIN MN UNITED STATES | PURCHASE |
| | \$1.00 | 0.242 | 0.242 | 100.000 | | | HELLER'S MARKET, INC. |
| 0757.04 | 05/27/2005 | 0.095 | 0.095 | 100.000 | 35-029-024-11 | HENNEPIN MN UNITED STATES | STREET VACATION |
| | \$1.00 | 0.095 | 0.095 | 100.000 | | | CITY OF MINNEAPOLIS |
| 0774.00 | 08/22/1995 | 0.305 | 0.305 | 100.000 | 35-029-024-11 | HENNEPIN MN UNITED STATES | PURCHASE |
| | \$1.00 | 0.305 | 0.305 | 100.000 | | | MINNESOTA MEDICAL FOUNDATION (JOSEPH H. LABOV |
| 0774.01 | 08/22/1995 | 0.201 | 0.402 | 50.000 | 35-029-024-11 | HENNEPIN MN UNITED STATES | PURCHASE |
| | \$1.00 | 0.201 | 0.402 | 50.000 | | | MINNESOTA MEDICAL FOUNDATION (JOSEPH H. LABOV |
| 0774.02 | 08/22/1995 | 0.201 | 0.402 | 50.000 | 35-029-024-11 | HENNEPIN MN UNITED STATES | PURCHASE |
| | \$1.00 | 0.201 | 0.402 | 50.000 | | | MINNESOTA MEDICAL FOUNDATION (BEN LABOVSKY TRI |
| 0798.01 | 05/11/1990 | 0.049 | 0.049 | 100.000 | 35-029-024-11 | HENNEPIN MN UNITED STATES | PURCHASE |
| | \$1.00 | 0.049 | 0.049 | 100.000 | | | CITY OF MINNEAPOLIS |
| 0798.02 | 05/27/2005 | 0.095 | 0.095 | 100.000 | 35-029-024-11 | HENNEPIN MN UNITED STATES | STREET VACATION |
| | \$1.00 | 0.095 | 0.095 | 100.000 | | | CITY OF MINNEAPOLIS |

NET TOTALS FOR CAMPUS:

2.110

2.110

UNIVERSITY OF MINNESOTA
REAL ESTATE OFFICE
CURRENT LAND HOLDINGS BY CAMPUS
TOTALS FOR REPORT

| Tract | Acquisition Date/ Cost | -----Surface / Mineral----- | | | Property ID Nbr | County/ State/ Country | How Acquired/ Previous Owner |
|-------|---------------------------|-----------------------------|-------------|-------------------------|--------------------|------------------------------|---------------------------------|
| | | Current | Net Acres-- | Gross Acres--Ownership% | | | |



NET TOTALS FOR REPORT: 2.110 2.110



As of June 30, 2010

Real Estate Inventory
University of Minnesota

West Bank Office Building
Minneapolis



This map is intended to be used for planning purposes only and should not be relied upon where a survey is required.
 Base Data: Real Estate Office
 U of M Facilities Management

Real Estate Inventory

UNIVERSITY OF MINNESOTA

As of June 30, 2010

Property

Area

West Bank Office Building

5.001 acres

West Bank Office Building
1300 Second Avenue South
Minneapolis, MN 55414

Description

Parts of Blocks 131 and 132, Hancock and Rice's Addition to Minneapolis, Hennepin County

Use

University Administrative, Research and Support Units.

Rights/Restrictions

All rights acquired.

Administrator

Office of Vice President and CFO
334 Morrill Hall
100 Church St SE
Minneapolis, MN 55455

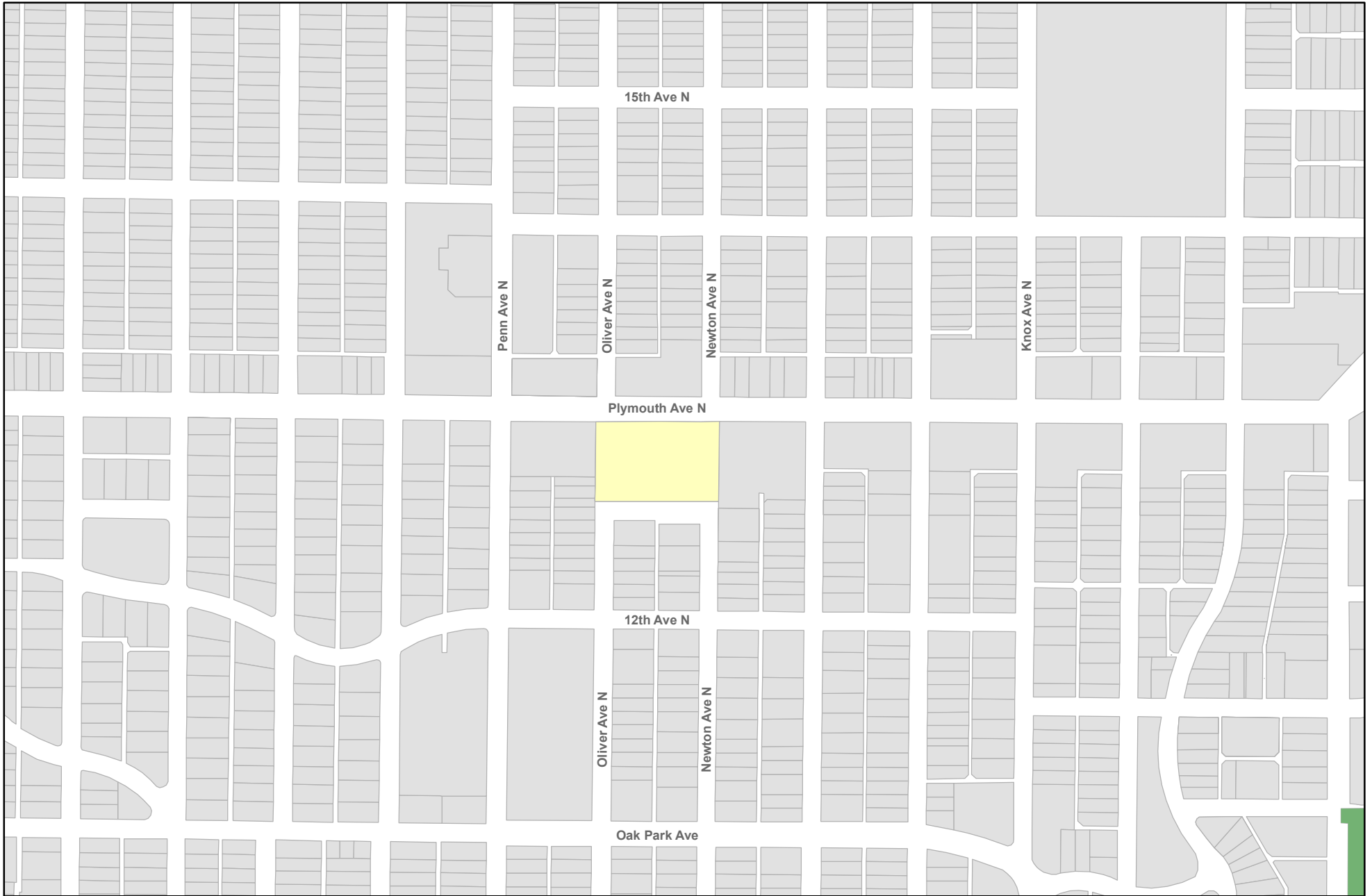
Office of the Senior Vice President and Provost
234 Morrill Hall
100 Church St SE
Minneapolis, MN 55455

Comments

UNIVERSITY OF MINNESOTA
REAL ESTATE OFFICE
CURRENT LAND HOLDINGS BY CAMPUS
TOTALS FOR REPORT

| Tract | Acquisition Date/ Cost | -----Surface / Mineral----- | | | Property ID Nbr | County/ State/ Country | How Acquired/ Previous Owner |
|-------|---------------------------|-----------------------------|-----------|-------------------------|--------------------|------------------------------|---------------------------------|
| | | Current | Net Acres | Gross Acres--Ownership% | | | |


NET TOTALS FOR REPORT: 5.001 5.001

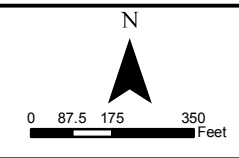


As of June 30, 2010

Real Estate Inventory
University of Minnesota

Urban Research and Outreach Center
Minneapolis

 UROC



This map is intended to be used for planning purposes only and should not be relied upon where a survey is required.
 Base Data: Real Estate Office
 MetroGIS, MNDNR, MNDOT

Real Estate Inventory

UNIVERSITY OF MINNESOTA

As of June 30, 2010

Property

Urban Research and Outreach Center

2001 Plymouth Ave North
Minneapolis, MN 55411

Area

2.196 acres

Description

Lots 1-6, 25-30 and parts of Lots 7 and 24 of Block 1, Oak Trees Addition
E ½ of vacated Oliver Ave N and the W ½ of the vacated alley
Hennepin County

Use

Interdisciplinary, Education, Research and Outreach uses.

Rights/Restrictions

All rights acquired. There is a block retaining wall that encroaches 3.0 feet onto the property on the NE corner.

Administrator

Senior Vice President for System Academic Administration
110 Morrill Hall
100 Church St SE
Minneapolis, MN 55455

Comments

The Urban Research and Outreach Center (UROC) is the first urban research and outreach center in the U.S.

UNIVERSITY OF MINNESOTA
 REAL ESTATE OFFICE
 CURRENT LAND HOLDINGS BY CAMPUS
 URBAN RESEARCH AND OUTREACH CENTER (UROC)

| Tract | Acquisition Date/ Cost | -----Surface / Mineral----- | | | Property ID Nbr | County/ State/ Country | How Acquired/ Previous Owner | |
|-------------------------------|---------------------------|-----------------------------|--------------|-------------|--------------------|------------------------------|---------------------------------|---------------------------|
| | | Current | Net Acres | Gross Acres | | | | Ownership% |
| 0805.01 | 02/06/2008 | | 2.013 | 2.013 | 100.000 | 21-029-024-22 | HENNEPIN | PURCHASE |
| | \$1,114,000.00 | | 2.013 | 2.013 | 100.000 | | MN UNITED STATES | PLYMOUTH PENN CORPORATION |
| 0805.02 | 02/06/2008 | | 0.183 | 0.183 | 100.000 | 21-029-024-22 | HENNEPIN | PURCHASE |
| | \$11,000.00 | | 0.183 | 0.183 | 100.000 | | MN UNITED STATES | PLYMOUTH PENN CORPORATION |
| NET TOTALS FOR CAMPUS: | | | 2.196 | | | | | 2.196 |

UNIVERSITY OF MINNESOTA
REAL ESTATE OFFICE
CURRENT LAND HOLDINGS BY CAMPUS
TOTALS FOR REPORT

| Tract | Acquisition Date/ Cost | -----Surface / Mineral----- | | | Property ID Nbr | County/ State/ Country | How Acquired/ Previous Owner |
|-------|---------------------------|-----------------------------|-------------|-------------------------|--------------------|------------------------------|---------------------------------|
| | | Current | Net Acres-- | Gross Acres--Ownership% | | | |

NET TOTALS FOR REPORT: 2.196 2.196

Real Estate Inventory – St. Paul Area

UNIVERSITY OF MINNESOTA

As of June 30, 2010

Property

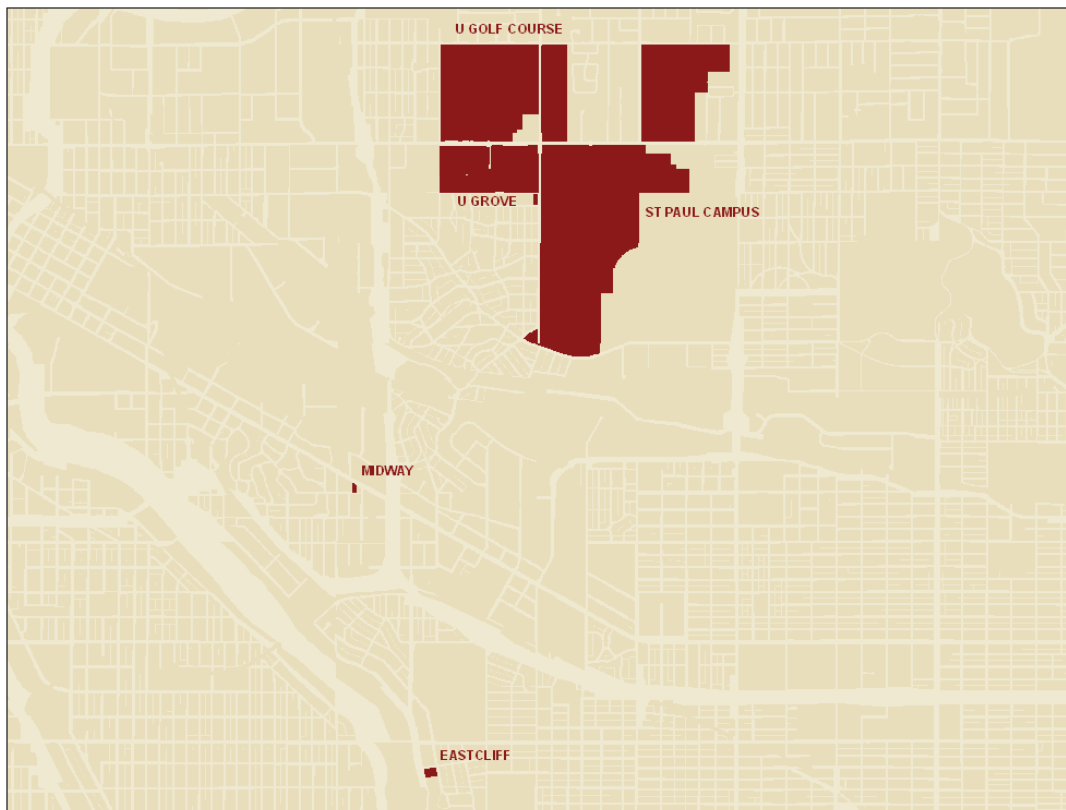
University of Minnesota – St. Paul Campus and Agricultural Experiment Station

University Golf Course

University Grove and Grove East

Eastcliff

Midway Property






As of June 30, 2010

Real Estate Inventory
University of Minnesota

St. Paul Campus and Experiment Station

- Structures
- St. Paul Campus and Experiment Station



This map is intended to be used for planning purposes only and should not be relied upon where a survey is required.
 Base Data: Real Estate Office
 U of M Facilities Management

Real Estate Inventory

UNIVERSITY OF MINNESOTA

June 30, 2010

Property

Area

**University of Minnesota – Twin Cities Campus
St. Paul
Agricultural Experiment Station**

537.125 acres

1444 Cleveland Avenue North
Falcon Heights, MN 55108

Description

Parts of Sections 16, 20, 21, 25, 28 and 29, Township 29 North, Range 23 West,
Ramsey County

Use

Education and Research.

Rights/Restrictions

All rights acquired.
Noteworthy encumbrances include an 18-year lease to the Minnesota Crop Improvement Association, a 35-year land lease to the City of Falcon Heights, a 50-year land lease for the North Central Forest Experiment Station, and 100-year land leases for the USDA/Agricultural Research Service and 1666 Coffman.

Administrator

Office of Vice President and CFO
334 Morrill Hall
100 Church St SE
Minneapolis, MN 55455

Office of the Senior Vice President and Provost
234 Morrill Hall
100 Church St SE
Minneapolis, MN 55455

Comments

University lease numbers U-117, U-119, U-141, U-158 and U-201.

UNIVERSITY OF MINNESOTA
REAL ESTATE OFFICE
CURRENT LAND HOLDINGS BY CAMPUS
ST. PAUL CAMPUS AND AGRICULTURAL EXPERIMENT STATION (STP)

| Tract | Acquisition Date/ Cost | -----Surface / Mineral----- | | | Property ID Nbr | County/ State/ Country | How Acquired/ Previous Owner | |
|---------|---------------------------|-----------------------------|-----------|-------------|--------------------|------------------------------|---------------------------------|-------------------------------|
| | | Current | Net Acres | Gross Acres | | | | Ownership% |
| 1001.00 | 04/01/1882 | | 153.860 | 153.860 | 100.000 | 21-029-023-22 | RAMSEY | PURCHASE |
| | \$31,000.00 | | 153.860 | 153.860 | 100.000 | | MN UNITED STATES | EDGAR W. & ADELE S. BASS |
| 1002.01 | 05/15/1883 | | 82.045 | 94.545 | 100.000 | 21-029-023-31 | RAMSEY | PURCHASE |
| | * \$28,363.50 | | 82.045 | 94.545 | 100.000 | | MN UNITED STATES | NATHANIEL P. LANGFORD |
| 1003.01 | 06/01/1905 | | 1.629 | 19.550 | 8.333 | 25-029-023-32 | RAMSEY | PURCHASE |
| | \$1,666.67 | | 1.629 | 19.550 | 8.333 | | MN UNITED STATES | MAXIMILIAN WURST |
| 1003.02 | 06/01/1905 | | 6.517 | 19.550 | 33.333 | 25-029-023-32 | RAMSEY | PURCHASE |
| | \$6,666.66 | | 6.517 | 19.550 | 33.333 | | MN UNITED STATES | HENRY AND ELIZABETH POEHLER |
| 1003.03 | 06/01/1905 | | 1.086 | 19.550 | 5.555 | 25-029-023-32 | RAMSEY | PURCHASE |
| | \$1,111.12 | | 1.086 | 19.550 | 5.555 | | MN UNITED STATES | N. C. AND NELLIE H. BRAY |
| 1003.04 | 06/01/1905 | | 6.517 | 19.550 | 33.333 | 25-029-023-32 | RAMSEY | PURCHASE |
| | \$6,666.66 | | 6.517 | 19.550 | 33.333 | | MN UNITED STATES | SYLVESTER AND BELINDA A. KIPP |
| 1003.05 | 06/01/1905 | | 1.629 | 19.550 | 8.333 | 25-029-023-32 | RAMSEY | PURCHASE |
| | \$1,666.67 | | 1.629 | 19.550 | 8.333 | | MN UNITED STATES | VALENTINE SHEBAT |
| 1003.06 | 06/01/1905 | | 2.172 | 19.550 | 11.111 | 25-029-023-32 | RAMSEY | PURCHASE |
| | \$2,222.22 | | 2.172 | 19.550 | 11.111 | | MN UNITED STATES | MARTIN SHAUGHNESSY |
| 1004.00 | 10/31/1907 | | 118.260 | 145.310 | 100.000 | 16-029-023-42 | RAMSEY | PURCHASE |
| | * \$72,761.33 | | 118.260 | 145.310 | 100.000 | | MN UNITED STATES | ANNIE L. HENDRICKSON |
| 1005.00 | 01/10/1915 | | 10.000 | 10.000 | 100.000 | 16-029-023-41 | RAMSEY | PURCHASE |
| | \$6,300.00 | | 10.000 | 10.000 | 100.000 | | MN UNITED STATES | MATILDA LESEM |
| 1006.00 | 10/07/1924 | | 43.330 | 43.330 | 100.000 | 16-029-023-32 | RAMSEY | PURCHASE |
| | \$30,333.00 | | 43.330 | 43.330 | 100.000 | | MN UNITED STATES | LOUISE DUENSING PORTER ET AL |
| 1007.00 | 06/07/1926 | | 21.730 | 21.730 | 100.000 | 16-029-023-42 | RAMSEY | PURCHASE |
| | \$16,000.00 | | 21.730 | 21.730 | 100.000 | | MN UNITED STATES | JULIA AND MINNIE ESTELLE HOLT |
| 1010.00 | 01/21/1936 | | 19.820 | 19.820 | 100.000 | 21-029-023-33 | RAMSEY | LAND EXCHANGE |
| | \$1.00 | | 19.820 | 19.820 | 100.000 | | MN UNITED STATES | MINN. STATE AGRICULTURAL SOC. |
| 1012.02 | 11/30/1943 | | 8.720 | 8.720 | 100.000 | 20-029-023-11 | RAMSEY | PURCHASE |
| | \$1.00 | | 8.720 | 8.720 | 100.000 | | MN UNITED STATES | RUDOLPH FISCHER |

* Asterisk reflects original acquisition cost before deduction

UNIVERSITY OF MINNESOTA
REAL ESTATE OFFICE
CURRENT LAND HOLDINGS BY CAMPUS
ST. PAUL CAMPUS AND AGRICULTURAL EXPERIMENT STATION (STP)

| Tract | Acquisition Date/ Cost | -----Surface / Mineral----- | | | Property ID Nbr | County/ State/ Country | How Acquired/ Previous Owner | |
|---------|---------------------------|-----------------------------|-----------|-------------------------|--------------------|------------------------------|---------------------------------|--------------------------------------|
| | | Current | Net Acres | Gross Acres--Ownership% | | | | |
| 1013.01 | 07/28/1944 | | 1.233 | 1.233 | 100.000 | 20-029-023-11 | RAMSEY | PURCHASE |
| | \$2,500.00 | | 1.233 | 1.233 | 100.000 | | MN UNITED STATES | ROSE COOP. INVESTMENT COMPANY |
| 1016.00 | 10/28/1946 | | 0.739 | 0.739 | 100.000 | 20-029-023-14 | RAMSEY | PURCHASE |
| | \$5,500.00 | | 0.739 | 0.739 | 100.000 | | MN UNITED STATES | EALY G. BRIGGS, ET. AL. |
| 1017.02 | 07/16/1947 | | 0.059 | 0.148 | 100.000 | 20-029-023-14 | RAMSEY | LAND EXCHANGE |
| | * \$1.00 | | 0.059 | 0.148 | 100.000 | | MN UNITED STATES | ALFRED AND RUTH MURFIN |
| 1021.01 | 12/19/1947 | | 2.509 | 2.509 | 100.000 | 20-029-023-11 | RAMSEY | CONDEMNATION |
| | \$5,935.33 | | 2.509 | 2.509 | 100.000 | | MN UNITED STATES | EMIL H. TRUMP, ET. AL. |
| 1022.01 | 12/19/1947 | | 2.665 | 2.665 | 100.000 | 20-029-023-11 | RAMSEY | PURCHASE |
| | \$1.00 | | 2.665 | 2.665 | 100.000 | | MN UNITED STATES | HARRY O. BUSSE, ET. AL. |
| 1024.00 | 07/01/1953 | | 10.800 | 10.800 | 100.000 | 21-029-023-12 | RAMSEY | PURCHASE |
| | \$17,280.00 | | 10.800 | 10.800 | 100.000 | | MN UNITED STATES | THEODORE AND KATHERINE KELLER |
| 1025.01 | 11/16/1956 | | 6.666 | 6.666 | 100.000 | 21-029-023-12 | RAMSEY | CONDEMNATION |
| | \$27,250.00 | | 6.666 | 6.666 | 100.000 | | MN UNITED STATES | JOHN J. AND ANNA M. KELLER |
| 1025.02 | 11/16/1956 | | 6.666 | 6.666 | 100.000 | 21-029-023-12 | RAMSEY | CONDEMNATION |
| | \$27,250.00 | | 6.666 | 6.666 | 100.000 | | MN UNITED STATES | CHRISTINA R. KELLER ETAL |
| 1027.00 | 06/30/1959 | | 9.530 | 9.530 | 100.000 | 20-029-023-11 | RAMSEY | PURCHASE |
| | \$150,000.00 | | 9.530 | 9.530 | 100.000 | | MN UNITED STATES | GEORGE H. AND ALICE C. NELSON |
| 1028.00 | 02/24/1960 | | 1.000 | 1.000 | 100.000 | 20-029-023-11 | RAMSEY | PURCHASE |
| | \$24,800.00 | | 1.000 | 1.000 | 100.000 | | MN UNITED STATES | INDEPENDENT SCHOOL DIST NO 623 |
| 1029.00 | 07/14/1960 | | 0.463 | 0.463 | 100.000 | 20-029-023-11 | RAMSEY | PURCHASE |
| | \$13,000.00 | | 0.463 | 0.463 | 100.000 | | MN UNITED STATES | GORDON AND ELSIE NELSON |
| 1032.01 | 12/24/1960 | | 4.772 | 4.772 | 100.000 | 21-029-023-12 | RAMSEY | PURCHASE |
| | \$72,000.00 | | 4.772 | 4.772 | 100.000 | | MN UNITED STATES | EARL C. AND HAZEL M. KILLMER |
| 1032.02 | 01/20/1966 | | 2.730 | 2.730 | 100.000 | 21-029-023-12 | RAMSEY | PURCHASE |
| | \$40,000.00 | | 2.730 | 2.730 | 100.000 | | MN UNITED STATES | JANSEN BROS. INCORPORATED |
| 1033.01 | 03/09/1967 | | 0.601 | 0.842 | 100.000 | 20-029-023-44 | RAMSEY | LAND EXCHANGE |
| | * \$25,650.00 | | 0.601 | 0.842 | 100.000 | | MN UNITED STATES | MINNESOTA STATE AGRICULTURAL SOCIETY |

* Asterisk reflects original acquisition cost before deduction

UNIVERSITY OF MINNESOTA
REAL ESTATE OFFICE
CURRENT LAND HOLDINGS BY CAMPUS
ST. PAUL CAMPUS AND AGRICULTURAL EXPERIMENT STATION (STP)

| Tract | Acquisition Date/ Cost | -----Surface / Mineral----- | | | Property ID Nbr | County/ State/ Country | How Acquired/ Previous Owner |
|---------|---------------------------|-----------------------------|-------------|------------|--------------------|------------------------------|---|
| | | Current Net Acres | Gross Acres | Ownership% | | | |
| 1033.02 | 12/30/1966 | 0.998 | 1.202 | 100.000 | 20-029-023-44 | RAMSEY MN UNITED STATES | LAND EXCHANGE MINNESOTA STATE AGRICULTURAL SOCIETY |
| | * \$1.00 | 0.998 | 1.202 | 100.000 | | | |
| 1033.03 | 11/01/1973 | 0.456 | 0.456 | 100.000 | 20-029-023-44 | RAMSEY MN UNITED STATES | LAND EXCHANGE CITY OF ST. PAUL |
| | \$1.00 | 0.456 | 0.456 | 100.000 | | | |
| 1039.00 | 09/28/1973 | 0.955 | 0.955 | 100.000 | 21-029-023-12 | RAMSEY MN UNITED STATES | PURCHASE FLORENCE LEE & JULIAN V. LEE |
| | \$47,825.00 | 0.955 | 0.955 | 100.000 | | | |
| 1044.00 | 10/10/1978 | 5.180 | 5.180 | 100.000 | 21-029-023-31 | RAMSEY MN UNITED STATES | LAND EXCHANGE MINNESOTA STATE AGRICULTURAL SOCIETY |
| | \$1.00 | 5.180 | 5.180 | 100.000 | | | |
| 1046.00 | 06/30/1980 | 0.689 | 0.689 | 100.000 | 20-029-023-11 | RAMSEY MN UNITED STATES | PURCHASE COUNTRY VILLAGE, REALTORS |
| | \$57,500.00 | 0.689 | 0.689 | 100.000 | | | |
| 1051.13 | 04/08/1998 | 0.000 | 0.000 | 0.000 | 29-029-023-23 | RAMSEY MN UNITED STATES | EASEMENT INDEPENDENT SCHOOL DISTRICT #625 |
| | \$1.00 | 0.000 | 0.000 | 0.000 | | | |
| 1903.06 | 12/28/1914 | 0.137 | 0.137 | 100.000 | 20-029-023-11 | RAMSEY MN UNITED STATES | CONDEMNATION ANTON TRUMP |
| | \$386.00 | 0.137 | 0.137 | 100.000 | | | |
| 1903.07 | 07/10/1914 | 0.137 | 0.137 | 100.000 | 20-029-023-11 | RAMSEY MN UNITED STATES | CONDEMNATION HENRY F. & WILHELMINA BUSSE |
| | \$417.00 | 0.137 | 0.137 | 100.000 | | | |
| 1903.08 | 06/22/1914 | 0.313 | 0.313 | 100.000 | 20-029-023-11 | RAMSEY MN UNITED STATES | PURCHASE ROSE COOP. INVEST. SOCIETY |
| | \$850.40 | 0.313 | 0.313 | 100.000 | | | |
| 1903.09 | 06/23/1914 | 0.232 | 0.232 | 100.000 | 20-029-023-11 | RAMSEY MN UNITED STATES | PURCHASE LILLIE B. & JOHN LE VESCONTE |
| | \$766.00 | 0.232 | 0.232 | 100.000 | | | |
| 1903.10 | 12/28/1914 | 0.280 | 0.280 | 100.000 | 20-029-023-11 | RAMSEY MN UNITED STATES | PURCHASE ABBIE J. & RUDOLPH FISCHER |
| | \$968.00 | 0.280 | 0.280 | 100.000 | | | |

NET TOTALS FOR CAMPUS:

537.125

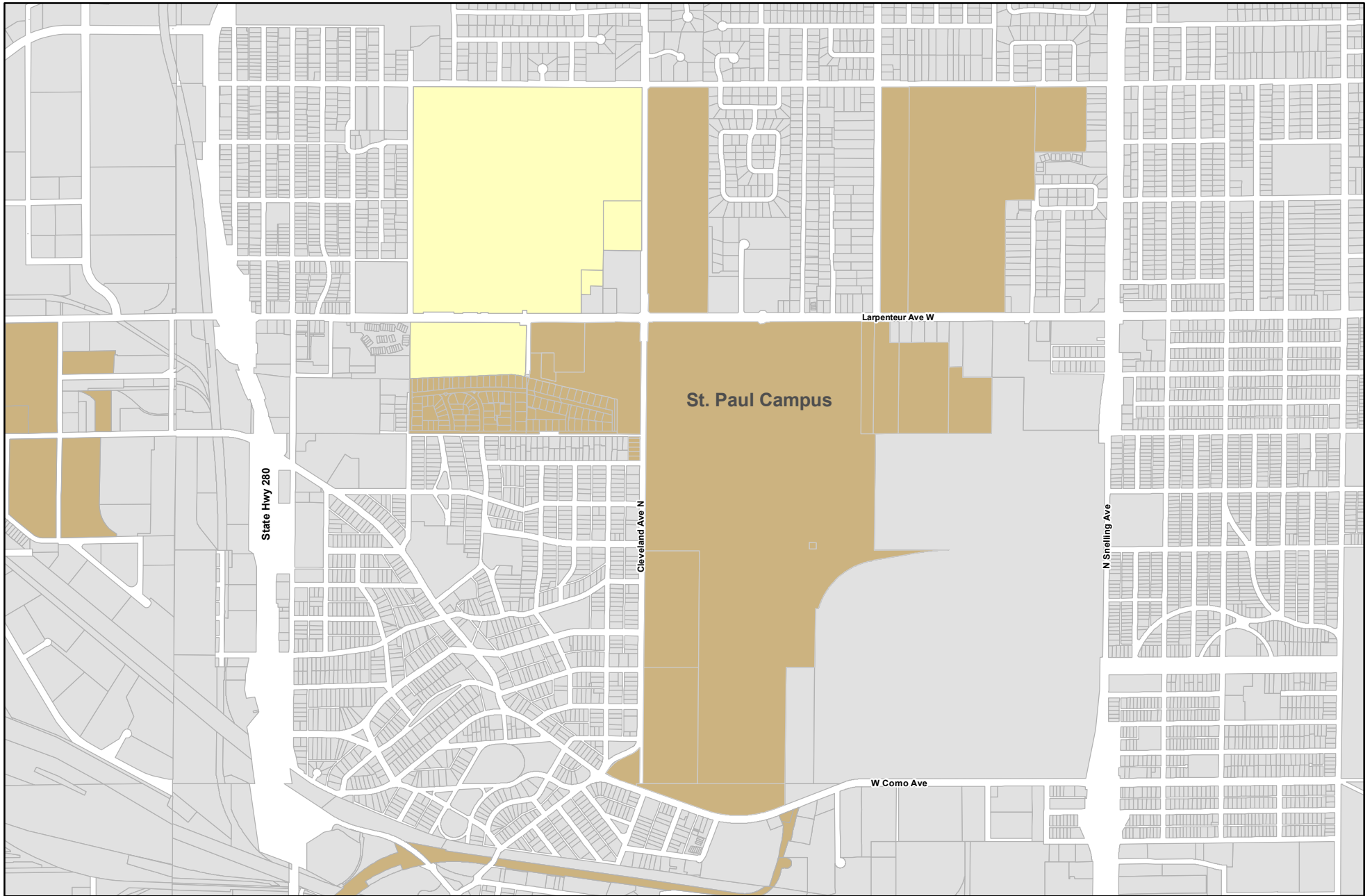
537.125

* Asterisk reflects original acquisition cost before deduction

UNIVERSITY OF MINNESOTA
REAL ESTATE OFFICE
CURRENT LAND HOLDINGS BY CAMPUS
TOTALS FOR REPORT

| Tract | Acquisition Date/ Cost | -----Surface / Mineral----- | | | Property ID Nbr | County/ State/ Country | How Acquired/ Previous Owner |
|-------|---------------------------|-----------------------------|-----------|-------------------------|--------------------|------------------------------|---------------------------------|
| | | Current | Net Acres | Gross Acres--Ownership% | | | |

NET TOTALS FOR REPORT: 537.125 537.125

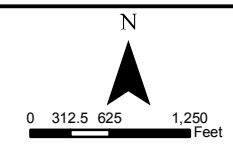


As of June 30, 2010

Real Estate Inventory
University of Minnesota

University Golf Course
Ramsey County

- University Golf Course
- Other University Property



This map is intended to be used for planning purposes only and should not be relied upon where a survey is required.

Base Data: Real Estate Office
 MetroGIS, MNDNR, MNDOT

Real Estate Inventory

UNIVERSITY OF MINNESOTA

June 30, 2010

Property

Area

University Golf Course

164.042 acres

2275 Larpenteur Avenue West
Falcon Heights, MN 55108

Description

Parts of the SE $\frac{1}{4}$, Section 17; and
The N $\frac{1}{2}$ of the NW $\frac{1}{4}$ of the NE $\frac{1}{4}$, Section 20, all in Township 29 North, Range 23 West,
Ramsey County

Use

Les Bolstad Golf Course, 18-hole regulation course and a driving range available to faculty,
staff, students, alumni and the public; Women's soccer stadium.

Rights/Restrictions

All rights acquired.

Administrator

Office of Vice President and CFO
334 Morrill Hall
100 Church St SE
Minneapolis, MN 55455

Office of the Senior Vice President and Provost
234 Morrill Hall
100 Church St SE
Minneapolis, MN 55455

Comments

**UNIVERSITY OF MINNESOTA
REAL ESTATE OFFICE
CURRENT LAND HOLDINGS BY CAMPUS
UNIVERSITY GOLF COURSE (UGC)**

| Tract | Acquisition Date/ Cost | -----Surface / Mineral----- | | | Property ID Nbr | County/ State/ Country | How Acquired/ Previous Owner |
|----------------|-----------------------------|-----------------------------|-----------|-------------|--------------------|------------------------------|---|
| | | Current | Net Acres | Gross Acres | | | |
| 1008.00 | 06/30/1926 \$76,130.00 | 76.130 | 76.130 | 100.000 | 17-029-023-41 | RAMSEY MN UNITED STATES | PURCHASE JOHN D. BARRETT |
| 1009.00 | 06/08/1926 \$32,000.00 | 40.000 | 40.000 | 100.000 | 17-029-023-43 | RAMSEY MN UNITED STATES | PURCHASE ROSENIA A. & ANDREW M. HUNTER |
| 1011.01 | 07/28/1942 \$8,750.00 | 8.750 | 10.000 | 87.500 | 17-029-023-44 | RAMSEY MN UNITED STATES | PURCHASE WALTER E. BUSSE ET AL |
| 1011.02 | 08/17/1942 \$1,250.00 | 1.250 | 10.000 | 12.500 | 17-029-023-44 | RAMSEY MN UNITED STATES | PURCHASE ESTATE OF ROSE THURBER |
| 1014.00 | 06/01/1945 \$8,000.00 | 8.000 | 8.000 | 100.000 | 17-029-023-44 | RAMSEY MN UNITED STATES | PURCHASE FRANK H. GIBBS |
| 1023.00 | 05/16/1951 \$1.00 | 2.360 | 2.360 | 100.000 | 17-029-023-44 | RAMSEY MN UNITED STATES | LAND EXCHANGE BURTON L. & FAITH LEVESCONTE |
| 1026.01 | 06/06/1957 \$6,000.00 | 2.340 | 2.340 | 100.000 | 17-029-023-44 | RAMSEY MN UNITED STATES | PURCHASE LILLIAN RUTH LEVESCONTE ETAL |
| 1026.02 | 05/23/1957 \$538.00 | 0.210 | 0.210 | 100.000 | 17-029-023-44 | RAMSEY MN UNITED STATES | PURCHASE LESTER BURTON LEVESCONTE ETAL |
| 1031.00 | 11/08/1960 * \$14,000.00 | 1.223 | 1.764 | 100.000 | 17-029-023-44 | RAMSEY MN UNITED STATES | PURCHASE EDWARD A. AND MARIAN B. BLISS |
| 1052.00 | 12/17/2004 * \$0.00 | 0.000 | 0.000 | 0.000 | 17-029-023-24 | RAMSEY MN UNITED STATES | EASEMENT UNITED PROPERTIES INVESTMENT LLC |
| 1903.05 | 06/17/1914 \$4,098.00 | 1.900 | 1.900 | 100.000 | 20-029-023-12 | RAMSEY MN UNITED STATES | PURCHASE ROSENIA A. & ANDREW M. HUNTER |
| 1904.01 | 06/28/1919 \$41,000.00 | 16.290 | 16.290 | 100.000 | 20-029-023-12 | RAMSEY MN UNITED STATES | PURCHASE ROSENIA A. & ANDREW M. HUNTER |
| 1971.00 | 08/08/1966 \$27,500.00 | 0.929 | 0.929 | 100.000 | 17-029-023-44 | RAMSEY MN UNITED STATES | PURCHASE IDA S. & BERTHOLD V. MARSCHKE |
| 1972.01 | 03/14/1967 \$8,500.00 | 0.470 | 0.470 | 100.000 | 17-029-023-44 | RAMSEY MN UNITED STATES | PURCHASE GEORGE H. & ALICE GIBBS NELSON |

* Asterisk reflects original acquisition cost before deduction

UNIVERSITY OF MINNESOTA
 REAL ESTATE OFFICE
 CURRENT LAND HOLDINGS BY CAMPUS
 UNIVERSITY GOLF COURSE (UGC)

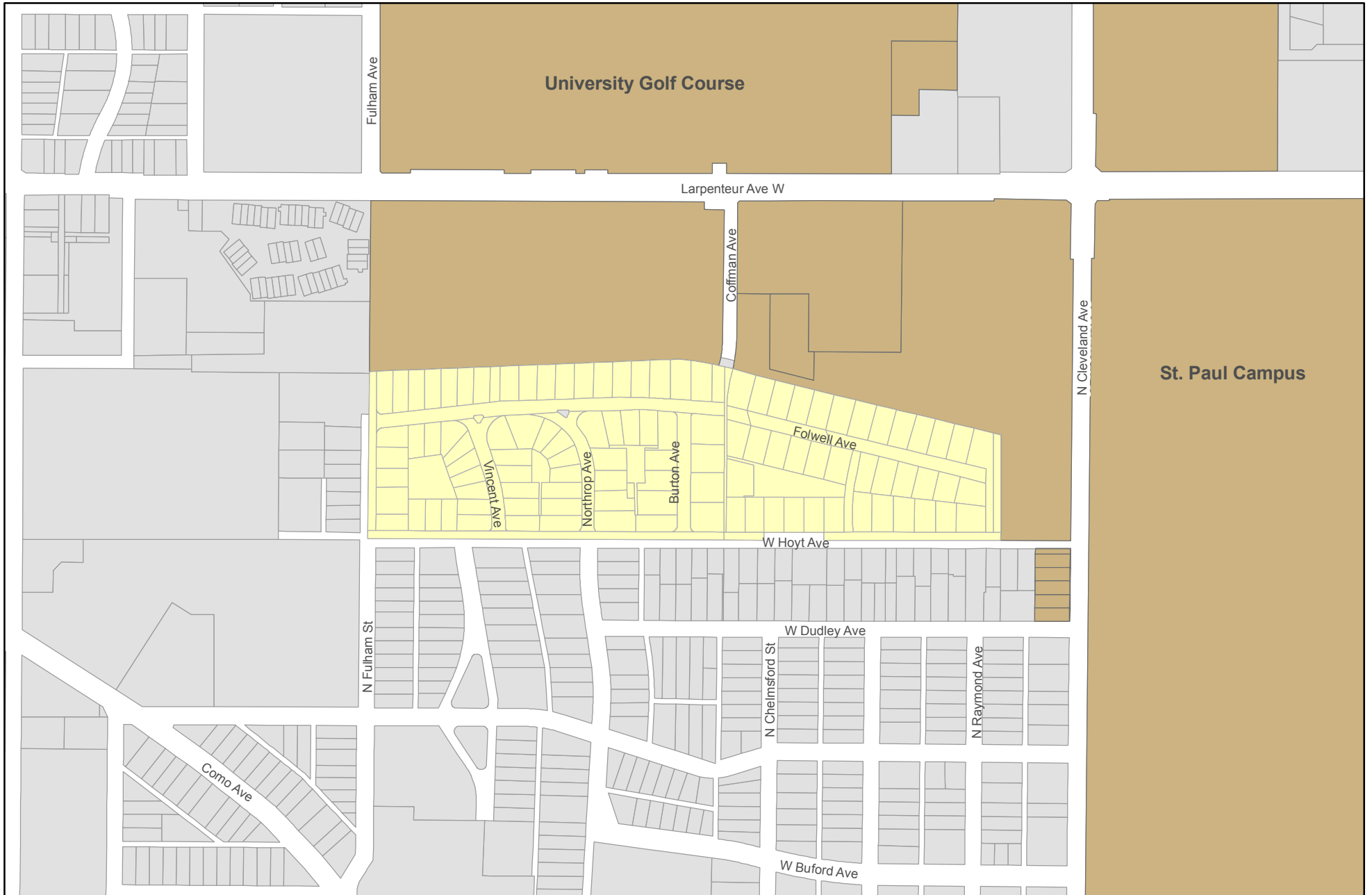
| Tract | Acquisition Date/ Cost | -----Surface / Mineral----- | | | Property ID Nbr | County/ State/ Country | How Acquired/ Previous Owner | |
|---------|---------------------------|-----------------------------|-----------|-------------|--------------------|------------------------------|---------------------------------|--------------------------------|
| | | Current | Net Acres | Gross Acres | | | | Ownership% |
| 1972.02 | 09/14/1971 | | 0.470 | 0.470 | 100.000 | 17-029-023-44 | RAMSEY | PURCHASE |
| | \$20,000.00 | | 0.470 | 0.470 | 100.000 | | MN UNITED STATES | GEORGE H. & ALICE GIBBS NELSON |
| 1981.00 | 09/01/1967 | | 3.720 | 3.720 | 100.000 | 17-029-023-44 | RAMSEY | PURCHASE |
| | \$175,000.00 | | 3.720 | 3.720 | 100.000 | | MN UNITED STATES | ALBERT A. & GENEVIEVE BILSKI |

NET TOTALS FOR CAMPUS: 164.042 164.042

UNIVERSITY OF MINNESOTA
REAL ESTATE OFFICE
CURRENT LAND HOLDINGS BY CAMPUS
TOTALS FOR REPORT

| Tract | Acquisition Date/ Cost | -----Surface / Mineral----- Current Net Acres--Gross Acres--Ownership% | Property ID Nbr | County/ State/ Country | How Acquired/ Previous Owner |
|-------|---------------------------|---|--------------------|------------------------------|---------------------------------|
|-------|---------------------------|---|--------------------|------------------------------|---------------------------------|

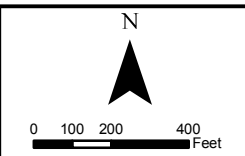
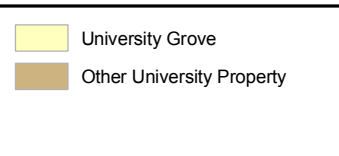
NET TOTALS FOR REPORT: 164.042 164.042



As of June 30, 2010

Real Estate Inventory
University of Minnesota

University Grove and Grove East
Ramsey County



This map is intended to be used for planning purposes only and should not be relied upon where a survey is required.
 Base Data: Real Estate Office
 MetroGIS, MNDNR, MNDOT

Real Estate Inventory

UNIVERSITY OF MINNESOTA

June 30, 2010

Property

University Grove and Grove East

Falcon Heights, MN 55108

Area

32.627 acres

Description

Auditor's Subdivisions No. 71 and 90,
Ramsey County

Use

Private homes owned by eligible faculty and staff.

Rights/Restrictions

All rights acquired.

Administrator

Director of Real Estate
424 Donhowe Building
319 15th Ave. SE
Minneapolis, MN 55455

Comments

103 single-family lots leased to tenured and tenure-track faculty, administrative staff of corresponding permanency, "full-time" civil service and union represented employees, retired employees eligible for continuing health and dental benefits and surviving spouses.

UNIVERSITY OF MINNESOTA
REAL ESTATE OFFICE
CURRENT LAND HOLDINGS BY CAMPUS
UNIVERSITY GROVE AND GROVE EAST (GROV)

| Tract | Acquisition Date/ Cost | -----Surface / Mineral----- | | | Property ID Nbr | County/ State/ Country | How Acquired/ Previous Owner |
|---------|---------------------------|-----------------------------|-------------|------------|--------------------|------------------------------|--|
| | | Current Net Acres | Gross Acres | Ownership% | | | |
| 1013.02 | 07/28/1944 | 4.465 | 4.465 | 100.000 | 20-029-023-11 | RAMSEY MN UNITED STATES | PURCHASE ROSE COOP. INVESTMENT COMPANY |
| | \$1.00 | 4.465 | 4.465 | 100.000 | | | |
| 1015.00 | 10/03/1946 | 2.800 | 2.800 | 100.000 | 20-029-023-11 | RAMSEY MN UNITED STATES | PURCHASE HAROLD J. AND ETHEL LE VESCONT |
| | \$3,000.00 | 2.800 | 2.800 | 100.000 | | | |
| 1021.02 | 12/19/1947 | 2.354 | 2.354 | 100.000 | 20-029-023-11 | RAMSEY MN UNITED STATES | PURCHASE EMIL H. TRUMP, ET. AL. |
| | \$1.00 | 2.354 | 2.354 | 100.000 | | | |
| 1022.02 | 12/19/1947 | 2.198 | 2.198 | 100.000 | 20-029-023-11 | RAMSEY MN UNITED STATES | PURCHASE HARRY O. BUSSE, ET. AL. |
| | \$8,073.00 | 2.198 | 2.198 | 100.000 | | | |
| 1904.02 | 06/28/1919 | 20.810 | 20.810 | 100.000 | 20-029-023-12 | RAMSEY MN UNITED STATES | PURCHASE ROSENIA A. & ANDREW M. HUNTER |
| | \$1.00 | 20.810 | 20.810 | 100.000 | | | |

NET TOTALS FOR CAMPUS:

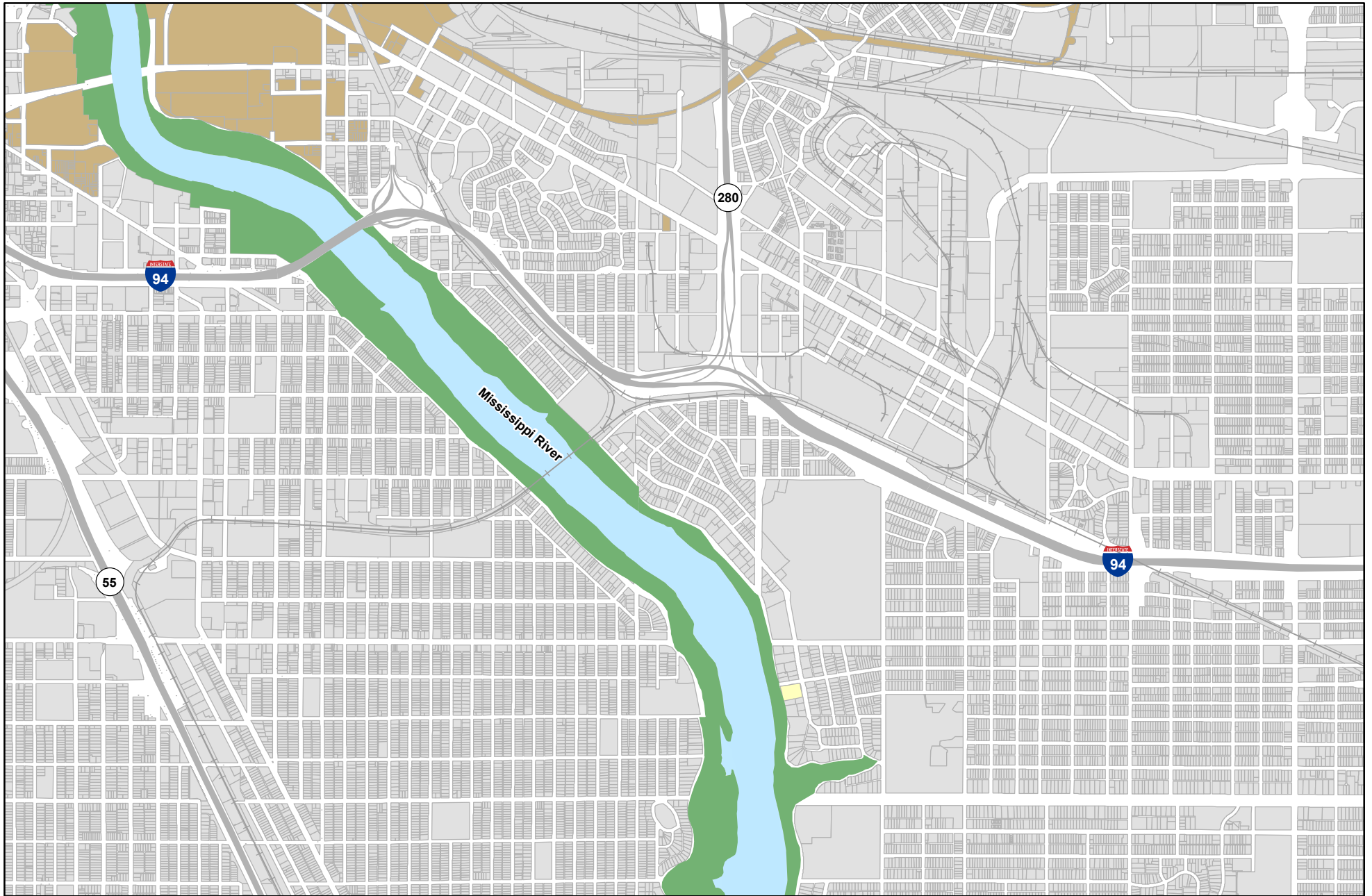
32.627

32.627

UNIVERSITY OF MINNESOTA
 REAL ESTATE OFFICE
 CURRENT LAND HOLDINGS BY CAMPUS
 TOTALS FOR REPORT

| Tract | Acquisition Date/ Cost | -----Surface / Mineral----- | | | Property ID Nbr | County/ State/ Country | How Acquired/ Previous Owner |
|-------|---------------------------|-----------------------------|-----------|-------------|--------------------|------------------------------|---------------------------------|
| | | Current | Net Acres | Gross Acres | | | |

NET TOTALS FOR REPORT: 32.627 32.627

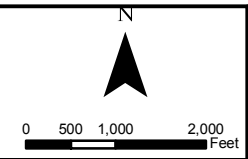


As of June 30, 2010

Real Estate Inventory
University of Minnesota

Eastcliff - President's Resident
St. Paul

- Eastcliff
- Other University Property
- Regional Parks



This map is intended to be used for planning purposes only and should not be relied upon where a survey is required.
 Base Data: Real Estate Office
 MetroGIS, MNDNR, MNDOT

Real Estate Inventory

UNIVERSITY OF MINNESOTA

June 30, 2010

Property

Eastcliff

176 North Mississippi River Boulevard
St. Paul, MN 55104

Area

1.620 acres

Description

Lots 1-4, inclusive,
The north 40 feet of Lots 5 and 16, and
Lots 17-20 inclusive, all in Block 60, Desnoyer Park,
Ramsey County

Use

Residence of the President of the University of Minnesota, also used for receptions and meetings.

Rights/Restrictions

All rights acquired.
Individual lots cannot be subdivided or sold separately.
Use restriction (as residence of the President of the University of Minnesota) expired January 1, 1979. Right of first refusal to Donors if property is sold.

Administrator

Office of Vice President and CFO
334 Morrill Hall
100 Church St SE
Minneapolis, MN 55455

Office of the Senior Vice President and Provost
234 Morrill Hall
100 Church St SE
Minneapolis, MN 55455

Comments

Eastcliff appears on the National Registry of Historical Places.

**UNIVERSITY OF MINNESOTA
REAL ESTATE OFFICE
CURRENT LAND HOLDINGS BY CAMPUS
EASTCLIFF (EC)**

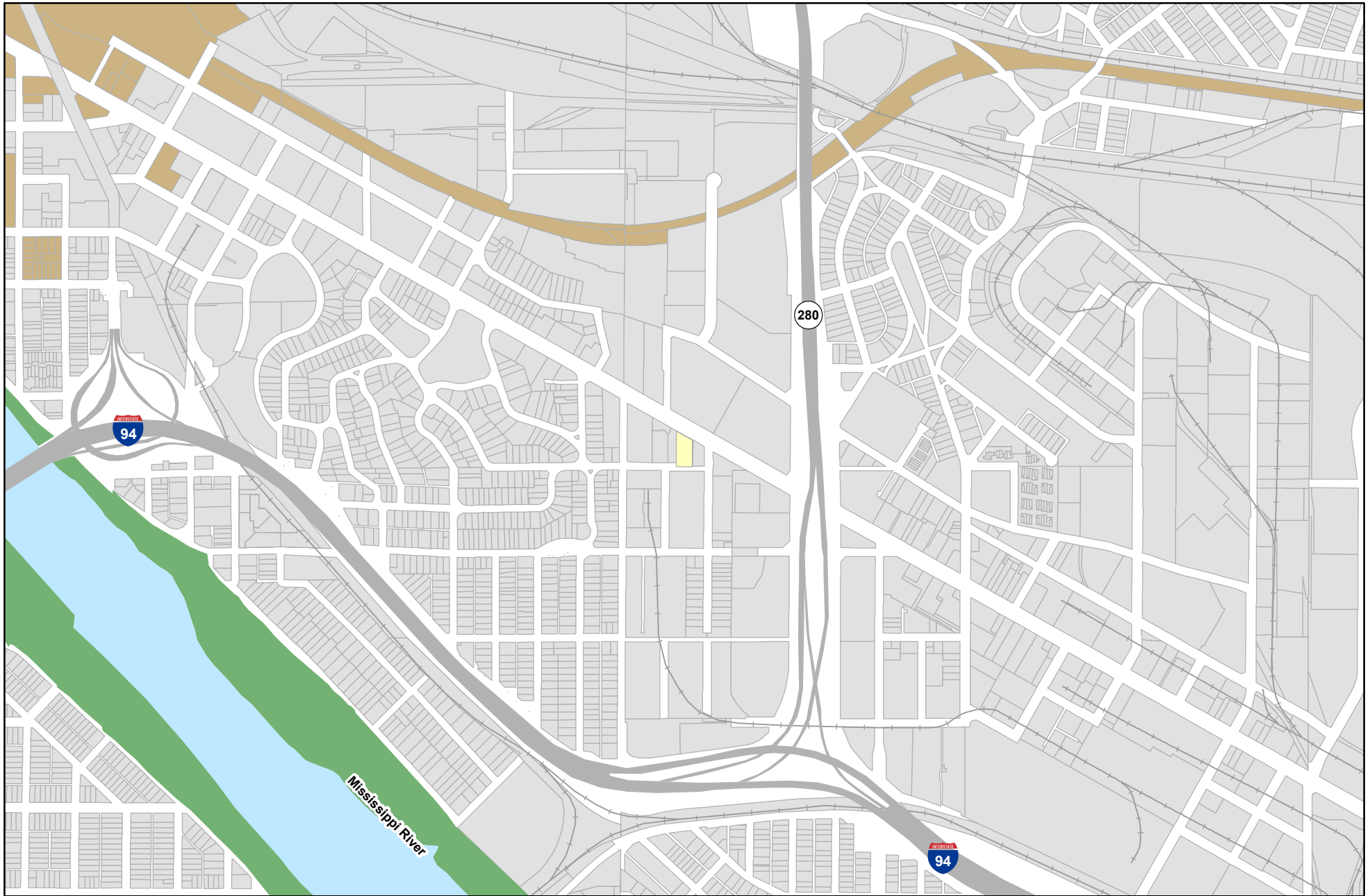
| Tract | Acquisition Date/ Cost | -----Surface / Mineral----- | | | Property ID Nbr | County/ State/ Country | How Acquired/ Previous Owner |
|----------------|---------------------------|-----------------------------|-------------|------------|--------------------|------------------------------|---------------------------------------|
| | | Current Net Acres | Gross Acres | Ownership% | | | |
| 1958.01 | 12/29/1958 | 0.162 | 1.620 | 10.000 | 05-028-023-21 | RAMSEY MN UNITED STATES | GIFT EDWARD & VIRGINIA D. BROOKS |
| | \$1.00 | 0.162 | 1.620 | 10.000 | | | |
| 1958.02 | 12/29/1958 | 0.162 | 1.620 | 10.000 | 05-028-023-21 | RAMSEY MN UNITED STATES | GIFT CONLEY & MARNEY B. BROOKS |
| | \$1.00 | 0.162 | 1.620 | 10.000 | | | |
| 1958.03 | 12/29/1958 | 0.162 | 1.620 | 10.000 | 05-028-023-21 | RAMSEY MN UNITED STATES | GIFT MARKELL B. & JOHN D. KRAFCHUK |
| | \$1.00 | 0.162 | 1.620 | 10.000 | | | |
| 1958.04 | 12/29/1958 | 0.162 | 1.620 | 10.000 | 05-028-023-21 | RAMSEY MN UNITED STATES | GIFT DWIGHT F. & CAROL S. BROOKS |
| | \$1.00 | 0.162 | 1.620 | 10.000 | | | |
| 1958.05 | 12/29/1958 | 0.162 | 1.620 | 10.000 | 05-028-023-21 | RAMSEY MN UNITED STATES | GIFT MARKELL BROOKS |
| | \$1.00 | 0.162 | 1.620 | 10.000 | | | |
| 1958.06 | 01/05/1959 | 0.162 | 1.620 | 10.000 | 05-028-023-21 | RAMSEY MN UNITED STATES | GIFT EDWARD & VIRGINIA D. BROOKS |
| | \$1.00 | 0.162 | 1.620 | 10.000 | | | |
| 1958.07 | 01/05/1959 | 0.162 | 1.620 | 10.000 | 05-028-023-21 | RAMSEY MN UNITED STATES | GIFT CONLEY & MARNEY B. BROOKS |
| | \$1.00 | 0.162 | 1.620 | 10.000 | | | |
| 1958.08 | 01/05/1959 | 0.162 | 1.620 | 10.000 | 05-028-023-21 | RAMSEY MN UNITED STATES | GIFT MARKELL B. & JOHN D. KRAFCHUK |
| | \$1.00 | 0.162 | 1.620 | 10.000 | | | |
| 1958.09 | 01/05/1959 | 0.162 | 1.620 | 10.000 | 05-028-023-21 | RAMSEY MN UNITED STATES | GIFT DWIGHT F. & CAROL S. BROOKS |
| | \$1.00 | 0.162 | 1.620 | 10.000 | | | |
| 1958.10 | 01/05/1959 | 0.162 | 1.620 | 10.000 | 05-028-023-21 | RAMSEY MN UNITED STATES | GIFT MARKELL BROOKS |
| | \$1.00 | 0.162 | 1.620 | 10.000 | | | |

NET TOTALS FOR CAMPUS:**1.620****1.620**

UNIVERSITY OF MINNESOTA
 REAL ESTATE OFFICE
 CURRENT LAND HOLDINGS BY CAMPUS
 TOTALS FOR REPORT

| Tract | Acquisition Date/ Cost | -----Surface / Mineral----- | | | Property ID Nbr | County/ State/ Country | How Acquired/ Previous Owner |
|-------|---------------------------|-----------------------------|-----------|-------------|--------------------|------------------------------|---------------------------------|
| | | Current | Net Acres | Gross Acres | | | |

NET TOTALS FOR REPORT: 1.620 1.620

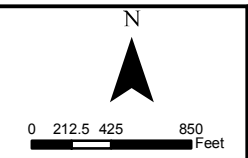


As of June 30, 2010

Real Estate Inventory
University of Minnesota

Midway
St. Paul

- Midway
- Other University Property
- Railroad



This map is intended to be used for planning purposes only and should not be relied upon where a survey is required.

Base Data: Real Estate Office
 MetroGIS, MNDNR, MNDOT

Real Estate Inventory

UNIVERSITY OF MINNESOTA

June 30, 2010

Property

Area

Midway Property

0.688 acres

2642 University Avenue
St. Paul, MN 55114

Description

The E ½ of Lot 25, except the East 55 feet, Auditor's Subdivision No. 9;
Ramsey County

Use

2642 University houses the Minnesota Geological Survey. Parking is provided at 2650
University Avenue via 30-year ground lease for 37 parking spaces.

Rights/Restrictions

All rights acquired.

Administrator

Office of Vice President and CFO
334 Morrill Hall
100 Church St SE
Minneapolis, MN 55455

Office of the Senior Vice President and Provost
234 Morrill Hall
100 Church St SE
Minneapolis, MN 55455

Comments

L-685 provides 37 parking stalls for 2642 University Avenue on a 30-year ground lease
ending July 31, 2032.

UNIVERSITY OF MINNESOTA
 REAL ESTATE OFFICE
 CURRENT LAND HOLDINGS BY CAMPUS
 TOTALS FOR REPORT

| Tract | Acquisition Date/ Cost | -----Surface / Mineral----- | | | Property ID Nbr | County/ State/ Country | How Acquired/ Previous Owner |
|-------|---------------------------|-----------------------------|-----------|-------------|--------------------|------------------------------|---------------------------------|
| | | Current | Net Acres | Gross Acres | | | |

NET TOTALS FOR REPORT: 0.688 0.688

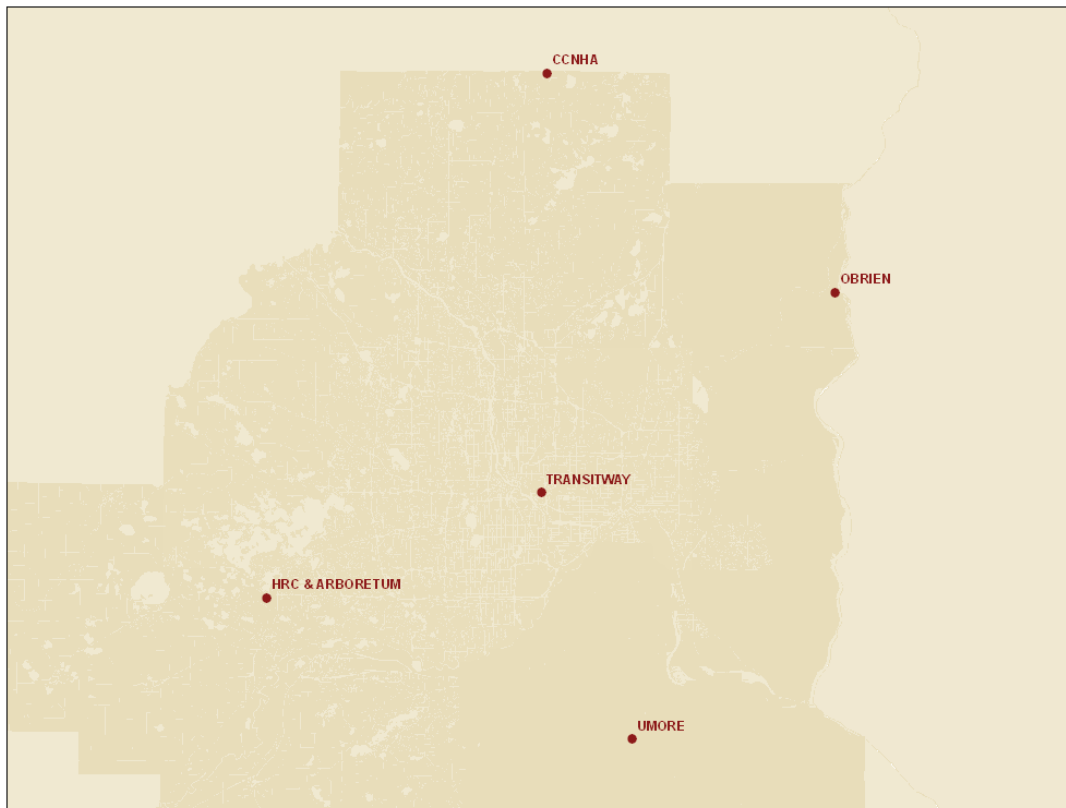
Real Estate Inventory – Other Metro Area

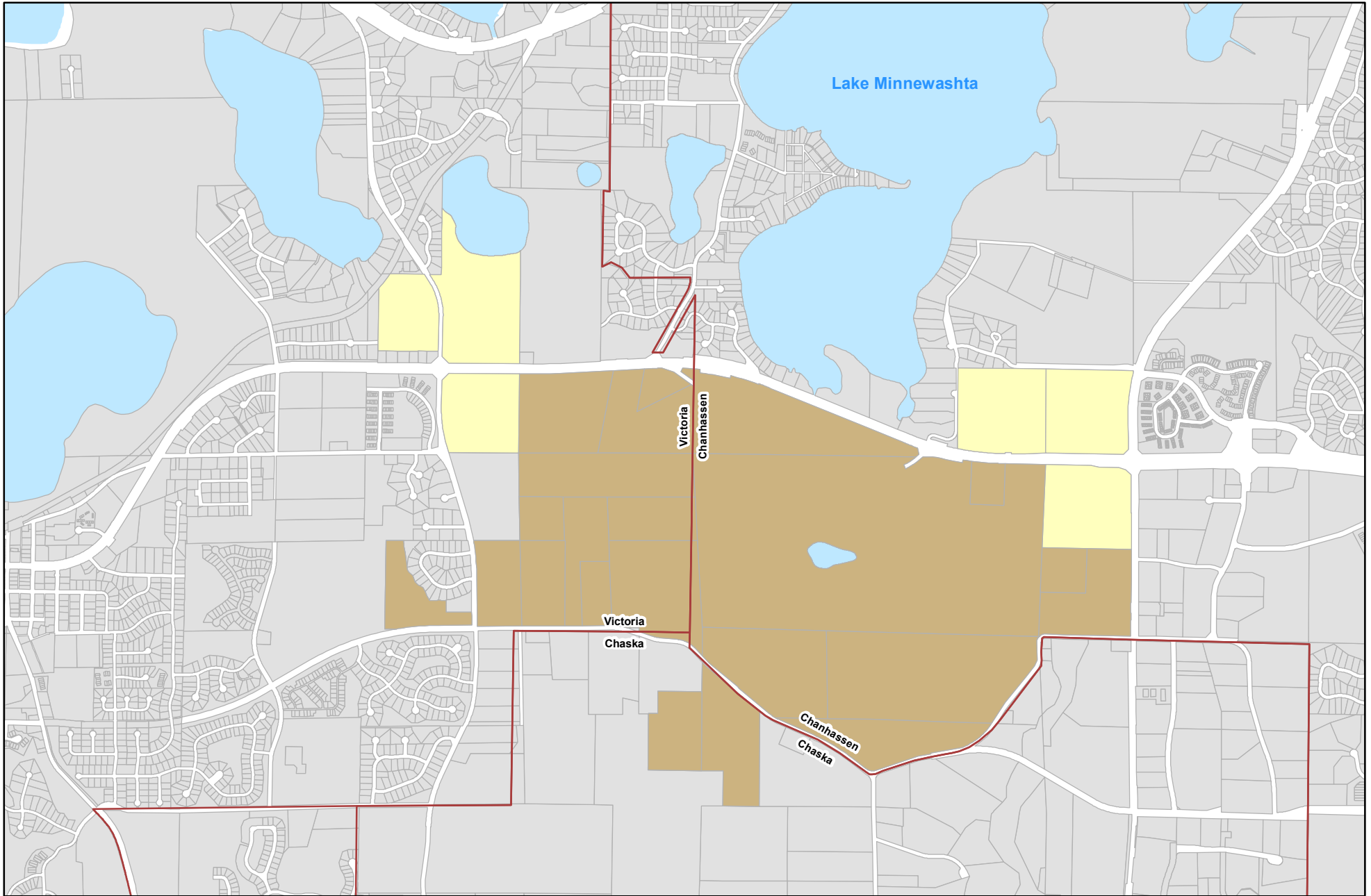
UNIVERSITY OF MINNESOTA

As of June 30, 2010

Property

Horticultural Research Center
Cedar Creek Natural History Area
UMore Park and Vermillion Highlands
Rosemount Research Center
Rosemount Research and Outreach Center
Landscape Arboretum
O'Brien Observatory (and Magnetic Test Facility)
Intercampus Transitway

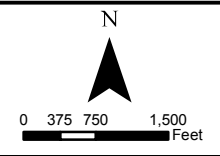
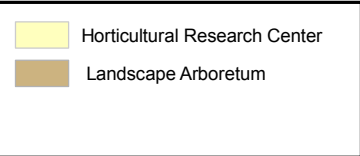




As of June 30, 2010

Real Estate Inventory
University of Minnesota

Horticultural Research Center
Carver County



This map is intended to be used for planning purposes only and should not be relied upon where a survey is required.

Base Data: Real Estate Office
 MetroGIS, MNDNR, MNDOT

Real Estate Inventory

UNIVERSITY OF MINNESOTA

As of June 30, 2010

Property

Area

Horticultural Research Center

255.421 acres

600 Arboretum Boulevard
Excelsior, MN 55331

Description

Parts of Sections 7, 8, 9, and 16, Township 116 North, Range 23 West
Carver County

Use

Fruit Breeding and Experimentation.

Rights/Restrictions

All rights acquired.

Administrator

Director
Landscape Arboretum
3675 Arboretum Drive
Chaska, MN 55318

Comments

UNIVERSITY OF MINNESOTA
REAL ESTATE OFFICE
CURRENT LAND HOLDINGS BY CAMPUS
HORTICULTURAL RESEARCH CENTER (HRC)

| Tract | Acquisition Date/ Cost | -----Surface / Mineral----- | | | Property ID Nbr | County/ State/ Country | How Acquired/ Previous Owner | |
|---------|---------------------------|-----------------------------|-----------|-------------|--------------------|------------------------------|---------------------------------|------------|
| | | Current | Net Acres | Gross Acres | | | | Ownership% |
| 1301.00 | 07/19/1907 | | 77.890 | 77.890 | 100.000 | 07-116-023-31 | CARVER | PURCHASE |
| | \$8,178.45 | | 77.890 | 77.890 | 100.000 | MN UNITED STATES | DANIEL AND BERTHA FINK | |
| 1302.00 | 10/18/1920 | | 23.681 | 24.000 | 100.000 | 07-116-023-32 | CARVER | PURCHASE |
| | * \$12,000.00 | | 23.681 | 24.000 | 100.000 | MN UNITED STATES | FREDERICK AND EMMA FINK | |
| 1303.00 | 09/13/1920 | | 35.000 | 35.000 | 100.000 | 07-116-023-24 | CARVER | PURCHASE |
| | \$2,000.00 | | 35.000 | 35.000 | 100.000 | MN UNITED STATES | EDWARD AND CARRIE FINK | |
| 1304.01 | 11/28/1931 | | 118.850 | 118.850 | 100.000 | 09-116-023-33 | CARVER | PURCHASE |
| | \$14,000.00 | | 118.850 | 118.850 | 100.000 | MN UNITED STATES | AUGUSTA BUSCHKOWSKY, ET. AL. | |

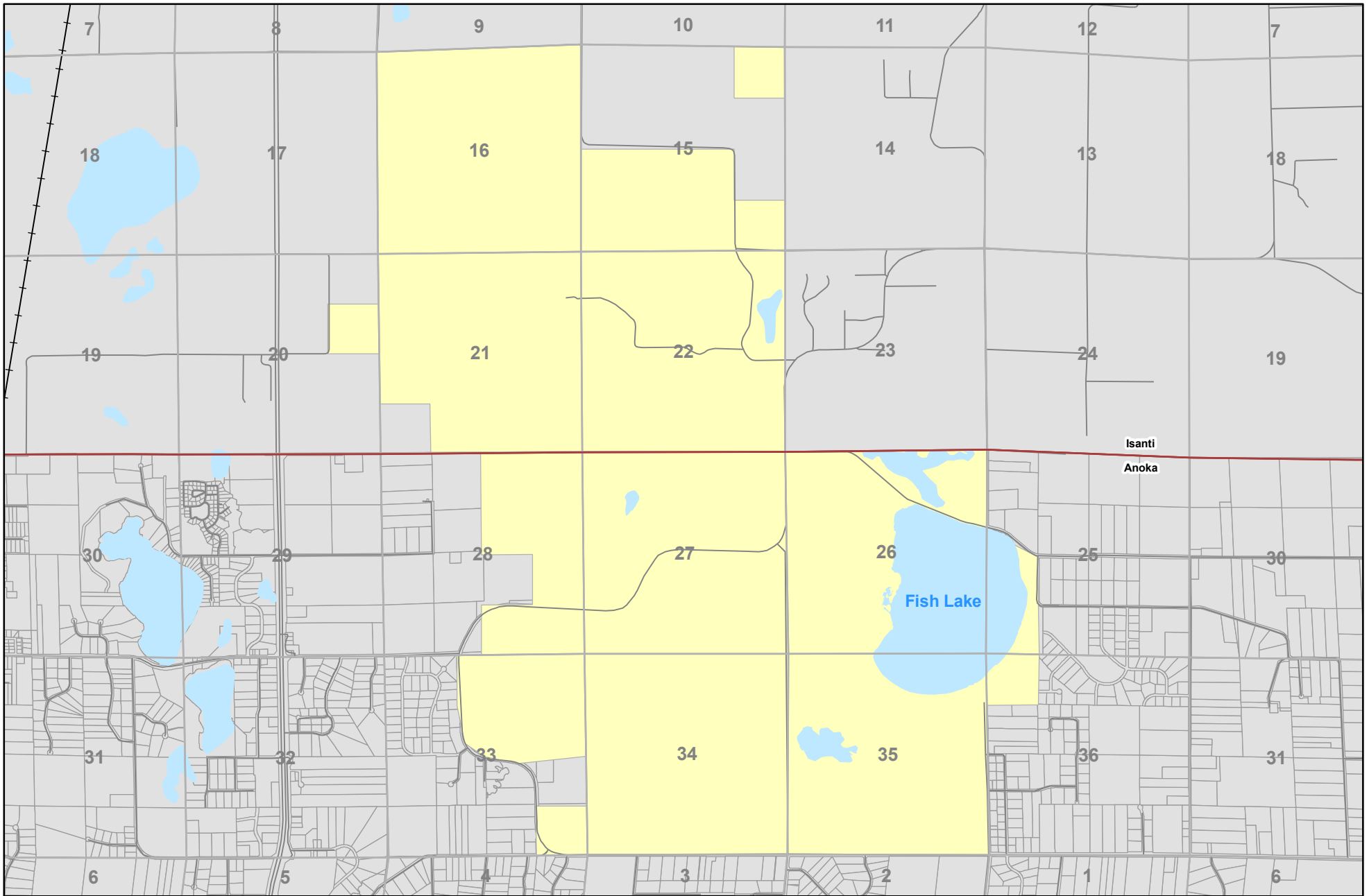
NET TOTALS FOR CAMPUS: 255.421 255.421

* Asterisk reflects original acquisition cost before deduction

UNIVERSITY OF MINNESOTA
REAL ESTATE OFFICE
CURRENT LAND HOLDINGS BY CAMPUS
TOTALS FOR REPORT

| Tract | Acquisition Date/ Cost | -----Surface / Mineral----- | | | Property ID Nbr | County/ State/ Country | How Acquired/ Previous Owner |
|-------|---------------------------|-----------------------------|-----------|-------------|--------------------|------------------------------|---------------------------------|
| | | Current | Net Acres | Gross Acres | | | |

NET TOTALS FOR REPORT: 255.421 255.421



As of June 30, 2010

Real Estate Inventory
University of Minnesota

Cedar Creek Ecosystem Science Reserve
Anoka, Isanti Counties

- Cedar Creek
- County Boundary

N

0 750 1,500 3,000
Feet

This map is intended to be used for planning purposes only and should not be relied upon where a survey is required.

Base Data: Real Estate Office
 MetroGIS, MNDNR, MNDOT

Real Estate Inventory

UNIVERSITY OF MINNESOTA

As of June 30, 2010

Property

Area

Cedar Creek Ecosystem Science Reserve

2660 Fawn Lake Drive NE
East Bethel, MN 55005

4911.846 acres

Description

Parts of Section 25, 26, 27, 28, 33, 34, 35, and 36, Township 34 North, Range 23 West
Anoka County

Parts of Section 15, 16, 20, 21 and 22, Township 34 North, Range 23 West
Isanti County

Use

Scientific research and educational studies in natural history and wildlife habitats.

Rights/Restrictions

All rights acquired, except minerals in a few tracts.
A use restriction (for the Cedar Natural History Area) affects some tracts. A life estate
affecting 40 acres was extinguished in 1963.

Administrator

Director
Cedar Creek Ecosystem Science Reserve
2660 Fawn Lake Drive NE
East Bethel, MN 55005

Comments

Property is designated Natural Landmark.

UNIVERSITY OF MINNESOTA
REAL ESTATE OFFICE
CURRENT LAND HOLDINGS BY CAMPUS
CEDAR CREEK NATURAL HISTORY AREA (CCNH)

| Tract | Acquisition Date/ Cost | -----Surface / Mineral----- | | | Property ID Nbr | County/ State/ Country | How Acquired/ Previous Owner |
|---------|---------------------------|-----------------------------|-----------|-------------------------|--------------------|------------------------------|---|
| | | Current | Net Acres | Gross Acres--Ownership% | | | |
| 1912.00 | 12/23/1942 | 200.000 | 200.000 | 100.000 | 21-034-023-41 | ISANTI MN UNITED STATES | PURCHASE MINNESOTA ACADEMY OF SCIENCE |
| | \$1.00 | 200.000 | 200.000 | 100.000 | | | |
| 1913.00 | 12/23/1942 | 40.000 | 40.000 | 100.000 | 22-034-023-33 | ISANTI MN UNITED STATES | PURCHASE CORA ALTA & ALBERT D. CORNIEA |
| | \$1.00 | 40.000 | 40.000 | 100.000 | | | |
| 1914.00 | 12/23/1942 | 40.000 | 40.000 | 100.000 | 27-034-023-22 | ANOKA MN UNITED STATES | PURCHASE CORA ALTA & ALBERT D. CORNIEA |
| | \$1.00 | 40.000 | 40.000 | 100.000 | | | |
| 1915.00 | 12/23/1942 | 40.000 | 40.000 | 100.000 | 27-034-023-24 | ANOKA MN UNITED STATES | PURCHASE MINNESOTA ACADEMY OF SCIENCE |
| | \$1.00 | 40.000 | 40.000 | 100.000 | | | |
| 1916.00 | 04/29/1943 | 40.000 | 40.000 | 100.000 | 22-034-023-34 | ISANTI MN UNITED STATES | PURCHASE MINNESOTA ACADEMY OF SCIENCE |
| | \$1.00 | 40.000 | 40.000 | 100.000 | | | |
| 1917.00 | 04/28/1943 | 50.000 | 50.000 | 100.000 | 22-034-023-10 | ISANTI MN UNITED STATES | PURCHASE GLENN A. & LENA L. CARPENTER |
| | \$1.00 | 50.000 | 50.000 | 100.000 | | | |
| 1918.00 | 12/16/1946 | 40.000 | 40.000 | 100.000 | 21-034-023-43 | ISANTI MN UNITED STATES | PURCHASE CORA ALTA & ALBERT D. CORNIEA |
| | \$1.00 | 40.000 | 40.000 | 100.000 | | | |
| 1920.00 | 04/25/1950 | 130.000 | 130.000 | 100.000 | 28-034-023-11 | ANOKA MN UNITED STATES | GIFT MINNESOTA ACADEMY OF SCIENCE |
| | \$1.00 | 130.000 | 130.000 | 100.000 | | | |
| 1921.00 | 04/14/1951 | 40.000 | 40.000 | 100.000 | 21-034-023-24 | ISANTI MN UNITED STATES | PURCHASE THE NATURAL HISTORY SOCIETY |
| | \$1.00 | 40.000 | 40.000 | 100.000 | | | |
| 1922.01 | 12/22/1952 | 40.000 | 40.000 | 100.000 | 27-034-023-21 | ANOKA MN UNITED STATES | PURCHASE CORA ALTA & ALBERT D. CORNIEA |
| | \$2,000.00 | 40.000 | 40.000 | 100.000 | | | |
| 1922.02 | 12/22/1952 | 40.000 | 40.000 | 100.000 | 22-034-023-23 | ISANTI MN UNITED STATES | PURCHASE CORA ALTA & ALBERT D. CORNIEA |
| | \$1.00 | 0.000 | 0.000 | 0.000 | | | |
| 1922.03 | 07/09/1952 | 50.000 | 50.000 | 100.000 | 22-034-023-11 | ISANTI MN UNITED STATES | PURCHASE GLENN A. CARPENTER, ET. AL. |
| | \$1.00 | 10.000 | 50.000 | 20.000 | | | |
| 1923.00 | 10/07/1954 | 160.000 | 160.000 | 100.000 | 34-034-023-22 | ANOKA MN UNITED STATES | PURCHASE STATE OF MINNESOTA |
| | \$400.00 | 160.000 | 160.000 | 100.000 | | | |
| 1925.00 | 06/21/1955 | 80.000 | 80.000 | 100.000 | 35-034-023-40 | ANOKA MN UNITED STATES | PURCHASE WARREN A. & SYLVIA A. VARNUM |
| | \$1,000.00 | 80.000 | 80.000 | 100.000 | | | |

UNIVERSITY OF MINNESOTA
REAL ESTATE OFFICE
CURRENT LAND HOLDINGS BY CAMPUS
CEDAR CREEK NATURAL HISTORY AREA (CCNH)

| Tract | Acquisition Date/ Cost | -----Surface / Mineral----- | | | Property ID Nbr | County/ State/ Country | How Acquired/ Previous Owner |
|---------|---------------------------|-----------------------------|-----------|-------------------------|--------------------|------------------------------|--|
| | | Current | Net Acres | Gross Acres--Ownership% | | | |
| 1926.00 | 06/27/1955 | 80.000 | 80.000 | 100.000 | 35-034-023-20 | ANOKA MN UNITED STATES | PURCHASE A. P. & DOROTHEA M. RICKMIRE |
| | \$1,200.00 | 80.000 | 80.000 | 100.000 | | | |
| 1927.00 | 06/22/1955 | 40.000 | 40.000 | 100.000 | 21-034-023-31 | ISANTI MN UNITED STATES | PURCHASE MELVIN L. & OLGA K. JOHNSON |
| | \$243.91 | 40.000 | 40.000 | 100.000 | | | |
| 1928.00 | 07/12/1955 | 40.000 | 40.000 | 100.000 | 21-034-023-33 | ISANTI MN UNITED STATES | PURCHASE FRANK D. & MARY H. BLAIR |
| | \$816.00 | 40.000 | 40.000 | 100.000 | | | |
| 1929.00 | 07/20/1955 | 80.000 | 80.000 | 100.000 | 34-034-023-31 | ANOKA MN UNITED STATES | PURCHASE MELVIN H. BEMIS |
| | \$1,725.00 | 80.000 | 80.000 | 100.000 | | | |
| 1930.00 | 07/26/1955 | 110.000 | 110.000 | 100.000 | 21-034-023-23 | ISANTI MN UNITED STATES | PURCHASE A. W. & HILDA NORMAN |
| | \$2,362.00 | 110.000 | 110.000 | 100.000 | | | |
| 1931.00 | 08/25/1955 | 80.000 | 80.000 | 100.000 | 27-034-023-12 | ANOKA MN UNITED STATES | PURCHASE ANDREW H. & DORIS E. PEARSON |
| | \$4,570.00 | 80.000 | 80.000 | 100.000 | | | |
| 1932.00 | 09/21/1955 | 160.000 | 160.000 | 100.000 | 22-034-023-40 | ISANTI MN UNITED STATES | PURCHASE FAY GERALD & GLADYS NICKERSON |
| | \$3,920.00 | 160.000 | 160.000 | 100.000 | | | |
| 1933.00 | 09/08/1955 | 80.000 | 80.000 | 100.000 | 27-034-023-33 | ANOKA MN UNITED STATES | PURCHASE EUGENE F. & PATRICIA L. HOODIE |
| | \$3,970.00 | 80.000 | 80.000 | 100.000 | | | |
| 1934.00 | 10/12/1955 | 80.000 | 80.000 | 100.000 | 16-034-023-00 | ISANTI MN UNITED STATES | PURCHASE PAUL N. & DOROTHY PINKSTON |
| | \$4,575.00 | 80.000 | 80.000 | 100.000 | | | |
| 1935.00 | 10/21/1955 | 70.000 | 74.000 | 100.000 | 33-034-023-11 | ANOKA MN UNITED STATES | PURCHASE EDMUND & HELEN HECKENLAIBLE |
| | * \$2,070.85 | 70.000 | 74.000 | 100.000 | | | |
| 1936.00 | 10/28/1955 | 40.000 | 40.000 | 100.000 | 33-034-023-14 | ANOKA MN UNITED STATES | PURCHASE JOHN P. & ROSE M. HOWLETT |
| | \$750.00 | 40.000 | 40.000 | 100.000 | | | |
| 1937.00 | 11/05/1955 | 40.000 | 40.000 | 100.000 | 22-034-023-22 | ISANTI MN UNITED STATES | PURCHASE WALTER & INEZ ISRAEL |
| | \$980.50 | 40.000 | 40.000 | 100.000 | | | |
| 1938.00 | 11/07/1955 | 16.000 | 16.000 | 100.000 | 21-034-023-21 | ISANTI MN UNITED STATES | PURCHASE WESLEY J. HENDERSON |
| | \$3,900.00 | 16.000 | 16.000 | 100.000 | | | |
| 1939.00 | 11/09/1955 | 160.000 | 160.000 | 100.000 | 16-034-023-00 | ISANTI MN UNITED STATES | PURCHASE JOSEPH W. LILLION, ET. AL. |
| | \$4,125.00 | 160.000 | 160.000 | 100.000 | | | |

* Asterisk reflects original acquisition cost before deduction

UNIVERSITY OF MINNESOTA
REAL ESTATE OFFICE
CURRENT LAND HOLDINGS BY CAMPUS
CEDAR CREEK NATURAL HISTORY AREA (CCNH)

| Tract | Acquisition Date/ Cost | -----Surface / Mineral----- | | | Property ID Nbr | County/ State/ Country | How Acquired/ Previous Owner |
|---------|---------------------------|-----------------------------|-------------|------------|--------------------|------------------------------|--|
| | | Current Net Acres | Gross Acres | Ownership% | | | |
| 1940.00 | 11/17/1955 | 80.000 | 80.000 | 100.000 | 16-034-023-10 | ISANTI MN UNITED STATES | PURCHASE F. A. JOHNSON, ET. AL. |
| | \$5,275.00 | 80.000 | 80.000 | 100.000 | | | |
| 1941.00 | 12/10/1955 | 240.000 | 240.000 | 100.000 | 15-034-023-33 | ISANTI MN UNITED STATES | PURCHASE MAHLON T. & ALICE F. OSBURN |
| | \$7,000.00 | 240.000 | 240.000 | 100.000 | | | |
| 1942.00 | 12/20/1955 | 200.000 | 200.000 | 100.000 | 34-034-023-11 | ANOKA MN UNITED STATES | PURCHASE JOHN M. & MARY E. MICKELSON |
| | \$4,500.00 | 200.000 | 200.000 | 100.000 | | | |
| 1943.00 | 12/21/1955 | 60.000 | 60.000 | 100.000 | 16-034-023-40 | ISANTI MN UNITED STATES | PURCHASE FRED M. DUTCHER |
| | \$625.00 | 60.000 | 60.000 | 100.000 | | | |
| 1944.00 | 12/21/1955 | 40.000 | 40.000 | 100.000 | 34-034-023-21 | ANOKA MN UNITED STATES | PURCHASE DONALD T. ECKERT |
| | \$735.00 | 40.000 | 40.000 | 100.000 | | | |
| 1945.00 | 12/07/1955 | 40.000 | 40.000 | 100.000 | 35-034-023-33 | ANOKA MN UNITED STATES | PURCHASE ALFRED & MARGARET LARSON |
| | \$1,200.00 | 40.000 | 40.000 | 100.000 | | | |
| 1946.00 | 12/15/1955 | 40.000 | 40.000 | 100.000 | 33-034-023-44 | ANOKA MN UNITED STATES | PURCHASE CHARLES WILLIAM HUGHES ESTATE |
| | \$1,557.50 | 40.000 | 40.000 | 100.000 | | | |
| 1947.00 | 12/22/1955 | 80.000 | 80.000 | 100.000 | 34-034-023-31 | ANOKA MN UNITED STATES | PURCHASE JOSEPH & ELAINE M. SWAGGER |
| | \$2,010.00 | 80.000 | 80.000 | 100.000 | | | |
| 1948.00 | 12/21/1955 | 160.000 | 198.900 | 100.000 | 15-034-023-43 | ISANTI MN UNITED STATES | PURCHASE WILFRED & GLADYS BOSTROM |
| | * \$10,118.75 | 160.000 | 198.900 | 100.000 | | | |
| 1949.00 | 12/20/1955 | 80.000 | 80.000 | 100.000 | 28-034-023-12 | ANOKA MN UNITED STATES | PURCHASE JOHN D. DEWITT |
| | \$9,362.50 | 80.000 | 80.000 | 100.000 | | | |
| 1950.00 | 01/19/1956 | 40.000 | 40.000 | 100.000 | 35-034-023-32 | ANOKA MN UNITED STATES | PURCHASE STATE OF MINNESOTA |
| | \$1,000.00 | 40.000 | 40.000 | 100.000 | | | |
| 1951.00 | 12/23/1955 | 80.000 | 80.000 | 100.000 | 16-034-023-30 | ISANTI MN UNITED STATES | PURCHASE OSCAR ENGSTROM, ET AL |
| | \$2,198.20 | 80.000 | 80.000 | 100.000 | | | |
| 1952.00 | 08/06/1956 | 138.950 | 138.950 | 100.000 | 26-034-023-00 | ANOKA MN UNITED STATES | PURCHASE EDWIN ERICK & LILLIE E. OSLUND |
| | \$8,400.00 | 138.950 | 138.950 | 100.000 | | | |
| 1953.00 | 12/28/1956 | 118.000 | 118.000 | 100.000 | 26-034-023-33 | ANOKA MN UNITED STATES | PURCHASE ALVAR H. & RACHEL A. PETERSON |
| | \$3,654.00 | 118.000 | 118.000 | 100.000 | | | |

* Asterisk reflects original acquisition cost before deduction

UNIVERSITY OF MINNESOTA
REAL ESTATE OFFICE
CURRENT LAND HOLDINGS BY CAMPUS
CEDAR CREEK NATURAL HISTORY AREA (CCNH)

| Tract | Acquisition Date/ Cost | -----Surface / Mineral----- | | | Property ID Nbr | County/ State/ Country | How Acquired/ Previous Owner |
|---------|---------------------------|-----------------------------|-----------|-------------------------|--------------------|------------------------------|--|
| | | Current | Net Acres | Gross Acres--Ownership% | | | |
| 1954.00 | 10/04/1957 | 20.000 | 20.000 | 100.000 | 16-034-023-43 | ISANTI MN UNITED STATES | PURCHASE CARRIE & HENRY LARSON |
| | \$635.50 | 20.000 | 20.000 | 100.000 | | | |
| 1955.00 | 11/06/1957 | 254.950 | 254.950 | 100.000 | 35-034-023-00 | ANOKA MN UNITED STATES | PURCHASE PRIME J. & HELEN F. FLEURY |
| | \$17,325.00 | 254.950 | 254.950 | 100.000 | | | |
| 1956.00 | 01/09/1958 | 80.000 | 80.000 | 100.000 | 34-034-023-41 | ANOKA MN UNITED STATES | PURCHASE STATE OF MINNESOTA |
| | \$1,100.00 | 80.000 | 80.000 | 100.000 | | | |
| 1957.00 | 10/20/1958 | 160.000 | 160.000 | 100.000 | 21-034-023-10 | ISANTI MN UNITED STATES | PURCHASE MELVIN LUNDGREN |
| | \$6,750.00 | 160.000 | 160.000 | 100.000 | | | |
| 1961.00 | 11/07/1961 | 40.000 | 40.000 | 100.000 | 27-034-023-23 | ANOKA MN UNITED STATES | PURCHASE MARTHA E. CRONE |
| | \$4,000.00 | 40.000 | 40.000 | 100.000 | | | |
| 1964.00 | 12/18/1963 | 75.000 | 75.000 | 100.000 | 27-034-023-11 | ANOKA MN UNITED STATES | PURCHASE JOHN M. MICKELSON |
| | \$9,500.00 | 75.000 | 75.000 | 100.000 | | | |
| 1965.00 | 02/17/1960 | 40.000 | 40.000 | 100.000 | 27-034-023-32 | ANOKA MN UNITED STATES | PURCHASE DR. J. ANNA NORRIS |
| | \$1.00 | 40.000 | 40.000 | 100.000 | | | |
| 1966.00 | 03/03/1964 | 34.000 | 34.000 | 100.000 | 22-034-023-44 | ISANTI MN UNITED STATES | PURCHASE GLENN A. & LENA A. CARPENTER |
| | \$915.00 | 34.000 | 34.000 | 100.000 | | | |
| 1967.01 | 05/06/1964 | 60.000 | 60.000 | 100.000 | 34-034-023-43 | ANOKA MN UNITED STATES | PURCHASE RAPHAEL H. & BETTY HAMERNICK □ □ KERMIT A. & JULIA F |
| | \$8,000.00 | 60.000 | 60.000 | 100.000 | | | |
| 1967.02 | 01/06/1976 | 0.500 | 0.500 | 100.000 | 34-034-023-43 | ANOKA MN UNITED STATES | PURCHASE RAPHAEL H. & BETTY HAMERNICK □ □ KERMIT A. & JULIA F |
| | \$40.37 | 0.500 | 0.500 | 100.000 | | | |
| 1968.00 | 11/12/1964 | 3.500 | 3.500 | 100.000 | 33-034-023-13 | ANOKA MN UNITED STATES | LAND EXCHANGE EDMUND W. & HELEN HECKENLAIBLE |
| | \$300.00 | 3.500 | 3.500 | 100.000 | | | |
| 1969.00 | 02/28/1966 | 157.000 | 157.000 | 100.000 | 26-034-023-22 | ANOKA MN UNITED STATES | PURCHASE THEODORE J & ELSIE L ALMQUIST |
| | \$15,300.00 | 157.000 | 157.000 | 100.000 | | | |
| 1970.00 | 05/11/1966 | 40.000 | 40.000 | 100.000 | 22-034-023-11 | ISANTI MN UNITED STATES | LAND EXCHANGE WILFRED L. & GLADYS BOSTRUM |
| | \$300.00 | 40.000 | 40.000 | 100.000 | | | |
| 1973.00 | 11/10/1966 | 37.000 | 37.000 | 100.000 | 36-034-023-22 | ANOKA MN UNITED STATES | PURCHASE GEORGE F. & LORRAINE D. DHEIN |
| | \$26,000.00 | 37.000 | 37.000 | 100.000 | | | |

UNIVERSITY OF MINNESOTA
REAL ESTATE OFFICE
CURRENT LAND HOLDINGS BY CAMPUS
CEDAR CREEK NATURAL HISTORY AREA (CCNH)

| Tract | Acquisition Date/ Cost | -----Surface / Mineral----- | | | Property ID Nbr | County/ State/ Country | How Acquired/ Previous Owner |
|---------|---------------------------|-----------------------------|-----------|-------------------------|--------------------|------------------------------|----------------------------------|
| | | Current | Net Acres | Gross Acres--Ownership% | | | |
| 1975.01 | 07/10/1967 | 17.344 | 17.344 | 100.000 | 34-034-023-43 | ANOKA MN UNITED STATES | PURCHASE |
| | \$29,000.00 | 17.344 | 17.344 | 100.000 | | | RAPHAEL H. & BETTY HAMERNICK |
| 1975.02 | 07/10/1967 | 2.156 | 2.156 | 100.000 | 34-034-023-43 | ANOKA MN UNITED STATES | PURCHASE |
| | \$1.00 | 2.156 | 2.156 | 100.000 | | | TRENA E. BARRETT |
| 1976.01 | 09/18/1967 | 5.500 | 5.500 | 100.000 | 25-034-023-32 | ANOKA MN UNITED STATES | PURCHASE |
| | \$14,700.00 | 5.500 | 5.500 | 100.000 | | | FISH LAKE DEVELOPMENT COMPANY |
| 1976.02 | 09/18/1967 | 4.300 | 4.300 | 100.000 | 25-034-023-33 | ANOKA MN UNITED STATES | PURCHASE |
| | \$12,900.00 | 4.300 | 4.300 | 100.000 | | | FISH LAKE DEVELOPMENT COMPANY |
| 1976.03 | 09/18/1967 | 25.000 | 25.000 | 100.000 | 25-034-023-33 | ANOKA MN UNITED STATES | PURCHASE |
| | \$29,000.00 | 25.000 | 25.000 | 100.000 | | | FISH LAKE DEVELOPMENT COMPANY |
| 1977.00 | 11/08/1967 | 0.418 | 0.418 | 100.000 | 25-034-023-32 | ANOKA MN UNITED STATES | PURCHASE |
| | \$2,400.00 | 0.418 | 0.418 | 100.000 | | | A. T. & ELSIE M. PENNIG |
| 1979.00 | 05/06/1968 | 0.332 | 0.332 | 100.000 | 25-034-023-32 | ANOKA NM UNITED STATES | PURCHASE |
| | \$13,875.00 | 0.332 | 0.332 | 100.000 | | | FREDERICK C. & MYRTLE M. KESLIK |
| 1980.00 | 07/23/1968 | 4.000 | 4.000 | 100.000 | 25-034-023-22 | ANOKA MN UNITED STATES | PURCHASE |
| | \$950.00 | 4.000 | 4.000 | 100.000 | | | ADOLPH W. & ANGELIN V. ADAMEK |
| 1984.00 | 10/20/1969 | 159.200 | 159.200 | 100.000 | 27-034-023-32 | ANOKA MN UNITED STATES | PURCHASE |
| | \$40,200.00 | 159.200 | 159.200 | 100.000 | | | ALVAR H. & RACHEL A. PETERSON |
| 1985.00 | 12/23/1969 | 80.000 | 80.000 | 100.000 | 35-034-023-30 | ANOKA MN UNITED STATES | PURCHASE |
| | \$15,700.00 | 80.000 | 80.000 | 100.000 | | | HAROLD J. & FLORENCE M. REYNOLDS |
| 1986.00 | 07/29/1970 | 60.000 | 60.000 | 100.000 | 28-034-023-44 | ANOKA MN UNITED STATES | PURCHASE |
| | \$9,200.00 | 60.000 | 60.000 | 100.000 | | | THE NATURE CONSERVANCY, INC. |
| 1987.00 | 10/30/1970 | 3.000 | 3.000 | 100.000 | 33-034-023-24 | ANOKA MN UNITED STATES | PURCHASE |
| | \$28,000.00 | 3.000 | 3.000 | 100.000 | | | CLARA M. MONTZKA |
| 1988.00 | 11/16/1970 | 40.000 | 40.000 | 100.000 | 16-034-023-41 | ISANTI MN UNITED STATES | PURCHASE |
| | \$941.80 | 40.000 | 40.000 | 100.000 | | | STATE OF MINNESOTA |
| 1989.00 | 07/14/1971 | 45.000 | 45.000 | 100.000 | 33-034-023-24 | ANOKA MN UNITED STATES | PURCHASE |
| | \$36,100.00 | 45.000 | 45.000 | 100.000 | | | EDMUND W. & HELEN HECKENLAIBLE |

UNIVERSITY OF MINNESOTA
 REAL ESTATE OFFICE
 CURRENT LAND HOLDINGS BY CAMPUS
 CEDAR CREEK NATURAL HISTORY AREA (CCNH)

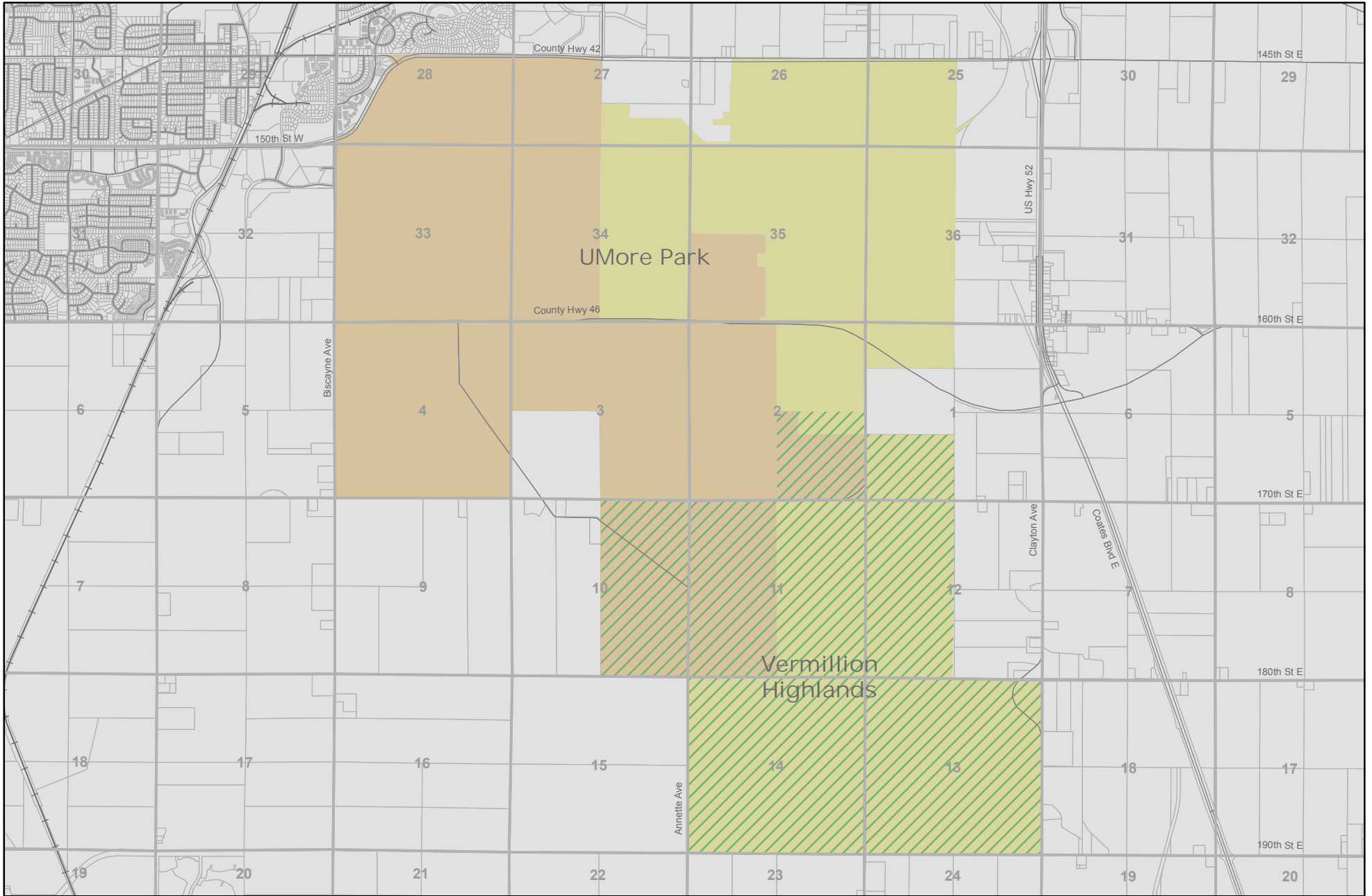
| Tract | Acquisition Date/ Cost | -----Surface / Mineral----- | | | Property ID Nbr | County/ State/ Country | How Acquired/ Previous Owner | |
|---------|---------------------------|-----------------------------|-----------|-------------|--------------------|------------------------------|---------------------------------|---------------------|
| | | Current | Net Acres | Gross Acres | | | | Ownership% |
| 2106.01 | 11/02/2005 | | 0.696 | 0.696 | 100.000 | 34-342-344-00 | ANOKA | STREET VACATION |
| | \$1.00 | | 0.696 | 0.696 | 100.000 | MN | UNITED STATES | CITY OF EAST BETHEL |

NET TOTALS FOR CAMPUS: 4,911.846 4,831.846

UNIVERSITY OF MINNESOTA
 REAL ESTATE OFFICE
 CURRENT LAND HOLDINGS BY CAMPUS
 TOTALS FOR REPORT

| Tract | Acquisition Date/ Cost | -----Surface / Mineral----- | | | Property ID Nbr | County/ State/ Country | How Acquired/ Previous Owner |
|-------|---------------------------|-----------------------------|-----------|-------------|--------------------|------------------------------|---------------------------------|
| | | Current | Net Acres | Gross Acres | | | |


NET TOTALS FOR REPORT: 4,911.846 4,831.846

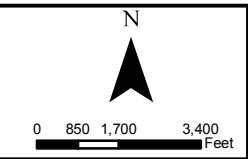


As of June 30, 2010

Real Estate Inventory
University of Minnesota

UMore Park and Vermillion Highlands
Dakota County

-  Vermillion Highlands
-  Research & Outreach Center
-  Research Center



This map is intended to be used for planning purposes only and should not be relied upon where a survey is required.
 Base Data: Real Estate Office
 MetroGIS, MNDNR, MNDOT

Real Estate Inventory

UNIVERSITY OF MINNESOTA

As of June 30, 2010

Property

Area

UMore Park and Vermillion Highlands

Rosemount Research Center

4,316.158 acres

Rosemount Research and Outreach Center

3,306.020 acres

7,622.178 acres

Rosemount Research Center
15325 Babcock Avenue
Rosemount, MN 55068

Rosemount Research and Outreach Center
1605 160th Street West
Rosemount, MN 55068

Description

Parts of Section 1, 3, 10 and 12 and all of Sections 2, 4, 11, 13 and 14, Township 114 North, Range 19 West; and

Parts of Sections 25, 26, 27, 28 and 36, and all of Sections 33, 34, and 35, Township 115 North, Range 19 West; Dakota County

Use

Future development of Sustainable Community (UMore Park).
35 leases and College of Veterinary Medicine Research Farm (Research Center).
Agricultural research and support (Research and Outreach Center).
Research, recreation and wildlife management area (Vermillion Highlands).

Rights/Restrictions

All rights acquired. A use restriction affecting all tracts has expired.

Administrator

Vice President for Statewide
Strategic Resource Development
200 Oak St SE
Minneapolis, MN 55455

Director
Research Center
15325 Babcock Avenue
Rosemount, MN 55068

Director of Operations
Research & Outreach Center
1605 160th Street West
Rosemount, MN 55068

Comments

2,822.5 acres, Vermillion Highlands, subject to joint management with the State of Minnesota - DNR while on-campus football stadium bonds are outstanding, and an option for the future conveyance of 2,822.5 acres to the DNR at \$1.00.

UNIVERSITY OF MINNESOTA
 REAL ESTATE OFFICE
 CURRENT LAND HOLDINGS BY CAMPUS
 ROSEMOUNT RESEARCH CENTER & AGRICULTURAL EXPERIMENT STATION (RREX)

| Tract | Acquisition Date/ Cost | -----Surface / Mineral----- | | | Property ID Nbr | County/ State/ Country | How Acquired/ Previous Owner |
|---------|---------------------------|-----------------------------|-------------|------------|--------------------|------------------------------|---|
| | | Current Net Acres | Gross Acres | Ownership% | | | |
| 2001.00 | 08/01/1947 | 4,589.689 | 4,680.000 | 100.000 | 33-115-019-44 | DAKOTA MN UNITED STATES | PURCHASE UNITED STATES OF AMERICA |
| | * \$1.00 | 4,670.618 | 4,680.000 | 100.000 | | | |
| 2002.00 | 03/17/1948 | 2,803.589 | 3,293.000 | 100.000 | 35-115-019-24 | DAKOTA MN UNITED STATES | PURCHASE UNITED STATES OF AMERICA |
| | * \$1.00 | 2,841.346 | 3,293.000 | 100.000 | | | |
| 2002.01 | 03/03/1961 | 26.700 | 26.700 | 100.000 | 36-115-019-23 | DAKOTA MN UNITED STATES | PURCHASE UNITED STATES OF AMERICA |
| | \$20,000.00 | 26.700 | 26.700 | 100.000 | | | |
| 2002.02 | 12/21/1999 | 202.200 | 202.200 | 100.000 | 02-114-019-11 | DAKOTA MN UNITED STATES | PURCHASE DAKOTA COUNTY |
| | \$1.00 | 202.200 | 202.200 | 100.000 | | | |
| 2003.01 | 02/08/1950 | 0.000 | 0.000 | 0.000 | 18-114-018-32 | DAKOTA MN UNITED STATES | EASEMENT UNITED STATES OF AMERICA, BY FEDERAL FARM MORTG |
| | \$1.00 | 0.000 | 0.000 | 0.000 | | | |
| 2003.02 | 02/08/1950 | 0.000 | 0.000 | 0.000 | 34-115-017-12 | DAKOTA MN UNITED STATES | EASEMENT UNITED STATES OF AMERICA, BY FEDERAL FARM MORTG |
| | \$1.00 | 0.000 | 0.000 | 0.000 | | | |
| 2003.03 | 10/24/1989 | 0.000 | 0.000 | 0.000 | 27-115-019-14 | DAKOTA MN UNITED STATES | EASEMENT DAKOTA COUNTY TECHNICAL COLLEGE |
| | \$1.00 | 0.000 | 0.000 | 0.000 | | | |

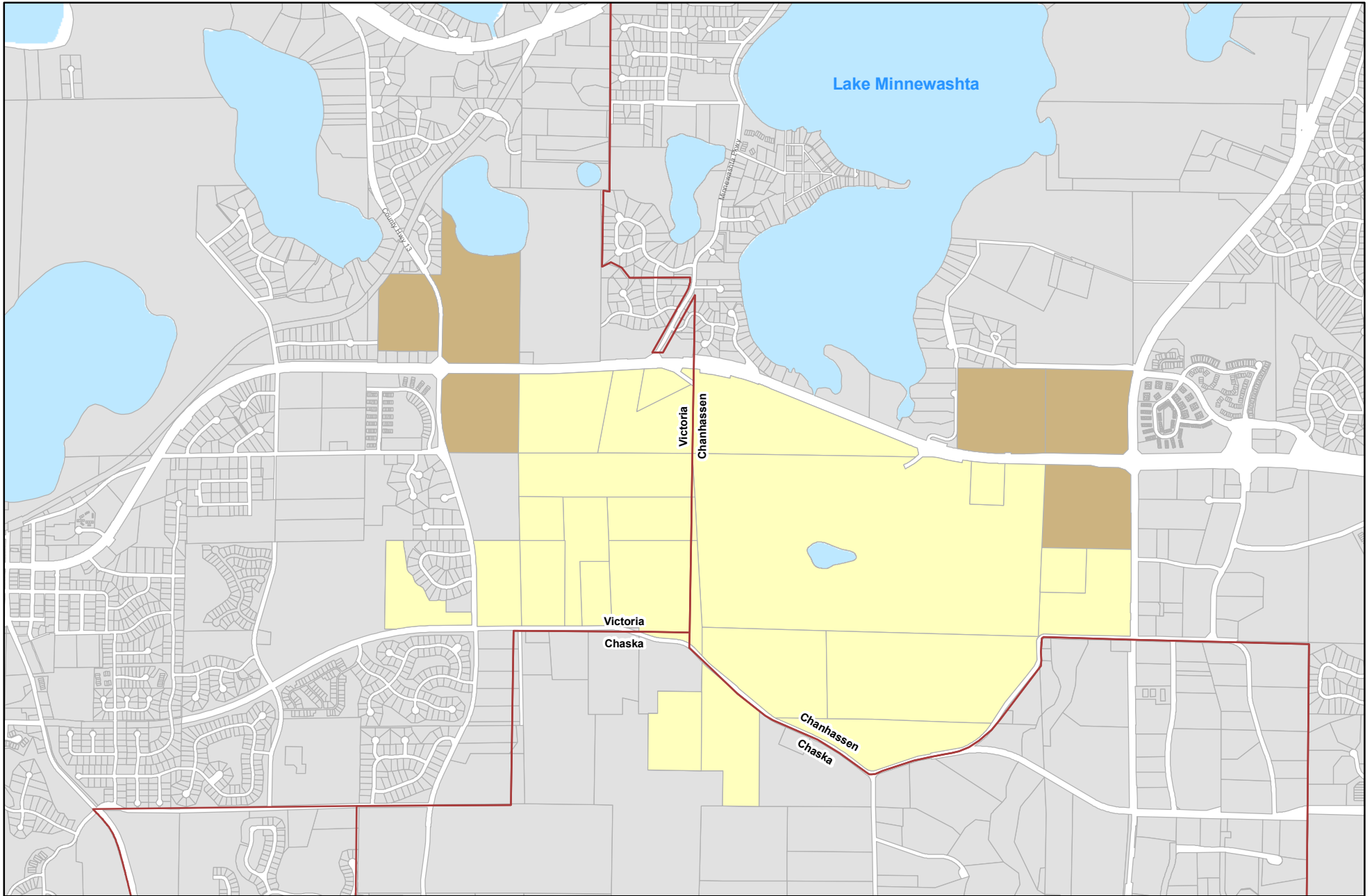
NET TOTALS FOR CAMPUS: 7,622.178 7,740.864

* Asterisk reflects original acquisition cost before deduction

UNIVERSITY OF MINNESOTA
REAL ESTATE OFFICE
CURRENT LAND HOLDINGS BY CAMPUS
TOTALS FOR REPORT

| Tract | Acquisition Date/ Cost | -----Surface / Mineral----- Current Net Acres--Gross Acres--Ownership% | Property ID Nbr | County/ State/ Country | How Acquired/ Previous Owner |
|-------|---------------------------|---|--------------------|------------------------------|---------------------------------|
|-------|---------------------------|---|--------------------|------------------------------|---------------------------------|

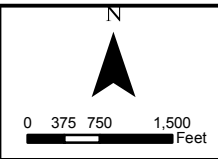
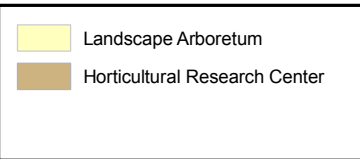
NET TOTALS FOR REPORT: 7,622.178 7,740.864



As of June 30, 2010

Real Estate Inventory
University of Minnesota

Landscape Arboretum
Carver County



This map is intended to be used for planning purposes only and should not be relied upon where a survey is required.
 Base Data: Real Estate Office
 MetroGIS, MNDNR, MNDOT

Real Estate Inventory

UNIVERSITY OF MINNESOTA

As of June 30, 2010

Property

Landscape Arboretum

3675 Arboretum Drive
Chaska, MN 55318

Area

933.661 acres

Description

Parts of Section 7, 8, 16, 17 and 18, Township 116 North, Range 23 West
Carver County

Use

Laboratory (landscape testing, research) and cultural center.

Rights/Restrictions

All rights acquired.
A use restriction (for a Landscape Arboretum) affects some tracts.
Life estate on seven acres terminated June 28, 2008.

Administrator

Director
Landscape Arboretum
3675 Arboretum Drive
Chaska, MN 55318

Comments

**UNIVERSITY OF MINNESOTA
REAL ESTATE OFFICE
CURRENT LAND HOLDINGS BY CAMPUS
MINNESOTA LANDSCAPE ARBORETUM (ARB)**

| Tract | Acquisition Date/ Cost | -----Surface / Mineral----- | | | Property ID Nbr | County/ State/ Country | How Acquired/ Previous Owner |
|----------------|----------------------------|-----------------------------|--------------------|--------------------|--------------------|------------------------------|--|
| | | Current | Net Acres | Gross Acres | | | |
| 1305.00 | 02/03/1958 \$1.00 | 160.000 160.000 | 160.000 160.000 | 100.000 100.000 | 17-116-023-11 | CARVER MN UNITED STATES | PURCHASE MINNESOTA STATE HORTICULTURAL SOCIETY |
| 1306.00 | 05/09/1966 \$1.00 | 45.000 45.000 | 45.000 45.000 | 100.000 100.000 | 18-116-023-14 | CARVER MN UNITED STATES | GIFT MINNESOTA STATE HORTICULTURAL SOCIETY |
| 1307.00 | 09/15/1988 * \$1.00 | 108.475 109.850 | 109.850 109.850 | 100.000 100.000 | 17-116-023-23 | CARVER MN UNITED STATES | PURCHASE MINNESOTA STATE HORTICULTURAL SOCIETY |
| 1308.00 | 07/17/1964 \$17,850.00 | 20.000 20.000 | 20.000 20.000 | 100.000 100.000 | 18-116-023-11 | CARVER MN UNITED STATES | GIFT OMER M. & MARIAN B. GAY |
| 1309.01 | 06/27/1974 \$1.00 | 18.480 18.480 | 18.480 18.480 | 100.000 100.000 | 17-116-023-13 | CARVER MN UNITED STATES | PURCHASE MINNESOTA STATE HORTICULTURAL SOCIETY |
| 1309.02 | 06/27/1974 \$1.00 | 80.000 80.000 | 80.000 80.000 | 100.000 100.000 | 17-116-023-12 | CARVER MN UNITED STATES | PURCHASE MINNESOTA STATE HORTICULTURAL SOCIETY |
| 1309.03 | 07/02/1973 \$106,000.00 | 61.820 61.820 | 61.820 61.820 | 100.000 100.000 | 17-116-023-11 | CARVER MN UNITED STATES | PURCHASE HERBERT J. & ISABEL B. BERENS |
| 1310.00 | 06/27/1974 \$44,000.00 | 53.810 53.810 | 53.810 53.810 | 100.000 100.000 | 08-116-023-33 | CARVER MN UNITED STATES | PURCHASE MINNESOTA STATE HORTICULTURAL SOCIETY |
| 1311.00 | 10/12/1972 \$1.00 | 35.000 35.000 | 35.000 35.000 | 100.000 100.000 | 07-116-023-44 | CARVER MN UNITED STATES | PURCHASE MINNESOTA STATE HORTICULTURAL SOCIETY |
| 1313.00 | 02/20/1981 \$155,838.00 | 122.800 122.800 | 122.800 122.800 | 100.000 100.000 | 17-116-023-41 | CARVER MN UNITED STATES | PURCHASE FIRST NATIONAL BANK OF ST. PAUL |
| 1314.00 | 06/26/1998 \$1.00 | 30.851 30.851 | 30.851 30.851 | 100.000 100.000 | 16-116-023-23 | CARVER MN UNITED STATES | PURCHASE MINNESOTA LANDSCAPE ARBORETUM FOUNDATION |
| 1315.00 | 06/29/2001 \$1.00 | 19.801 19.801 | 19.801 19.801 | 100.000 100.000 | 18-116-023-13 | CARVER MN UNITED STATES | PURCHASE MINNESOTA LANDSCAPE ARBORETUM FOUNDATION |
| 1316.00 | 06/29/2001 \$1.00 | 21.110 21.110 | 21.110 21.110 | 100.000 100.000 | 18-116-023-23 | CARVER MN UNITED STATES | PURCHASE MINNESOTA LANDSCAPE ARBORETUM FOUNDATION |
| 1317.00 | 06/26/2002 \$1.00 | 10.320 10.320 | 10.320 10.320 | 100.000 100.000 | 16-116-023-23 | CARVER MN UNITED STATES | PURCHASE MINNESOTA LANDSCAPE ARBORETUM FOUNDATION |

* Asterisk reflects original acquisition cost before deduction

UNIVERSITY OF MINNESOTA
REAL ESTATE OFFICE
CURRENT LAND HOLDINGS BY CAMPUS
MINNESOTA LANDSCAPE ARBORETUM (ARB)

| Tract | Acquisition Date/ Cost | -----Surface / Mineral----- | | | Property ID Nbr | County/ State/ Country | How Acquired/ Previous Owner |
|----------------|---------------------------|-----------------------------|-------------|------------|--------------------|------------------------------|--|
| | | Current Net Acres | Gross Acres | Ownership% | | | |
| 1318.00 | 10/25/2002 | 19.870 | 19.870 | 100.000 | 18-116-023-13 | CARVER MN UNITED STATES | PURCHASE MINNESOTA LANDSCAPE ARBORETUM FOUNDATION |
| | \$1.00 | 19.870 | 19.870 | 100.000 | | | |
| 1319.00 | 03/25/2003 | 19.380 | 19.380 | 100.000 | 18-116-023-42 | CARVER MN UNITED STATES | PURCHASE MINNESOTA LANDSCAPE ARBORETUM FOUNDATION |
| | \$1.00 | 19.380 | 19.380 | 100.000 | | | |
| 1320.00 | 06/28/2004 | 10.000 | 10.000 | 100.000 | 18-116-023-13 | CARVER MN UNITED STATES | PURCHASE MINNESOTA LANDSCAPE ARBORETUM FOUNDATION |
| | \$1.00 | 10.000 | 10.000 | 100.000 | | | |
| 1321.00 | 01/11/2008 | 6.774 | 6.774 | 100.000 | 07-116-023-44 | CARVER MN UNITED STATES | PURCHASE MINNESOTA LANDSCAPE ARBORETUM FOUNDATION |
| | \$1.00 | 6.774 | 6.774 | 100.000 | | | |
| 1322.00 | 09/22/2008 | 90.170 | 90.170 | 100.000 | 18-116-023-12 | CARVER MN UNITED STATES | PURCHASE JEROME TSCHIMPERLE LIVING TRUST |
| | \$6,160,000.00 | 90.170 | 90.170 | 100.000 | | | |

NET TOTALS FOR CAMPUS:

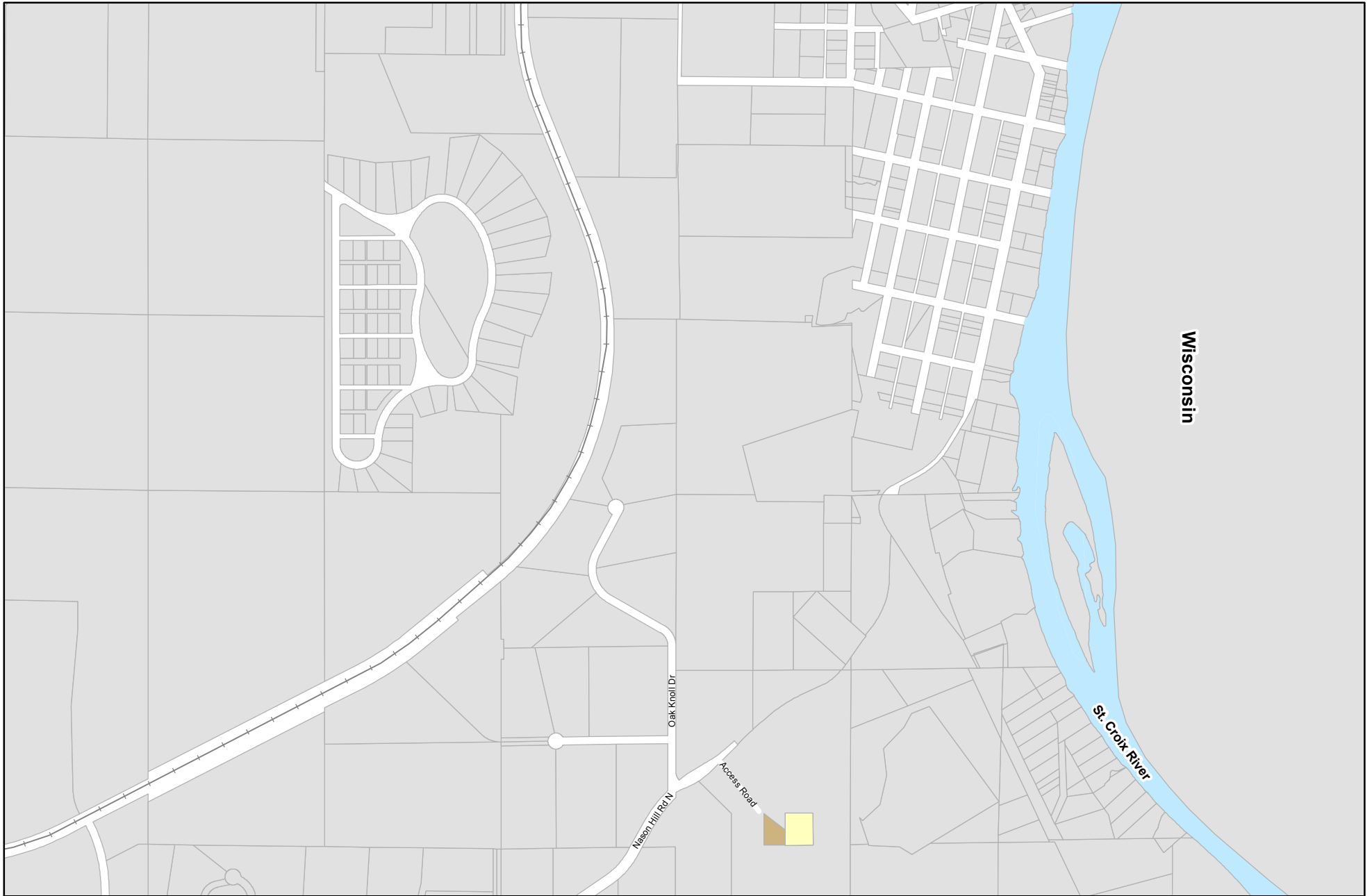
933.661

935.036

UNIVERSITY OF MINNESOTA
REAL ESTATE OFFICE
CURRENT LAND HOLDINGS BY CAMPUS
TOTALS FOR REPORT

| Tract | Acquisition Date/ Cost | -----Surface / Mineral----- | | | Property ID Nbr | County/ State/ Country | How Acquired/ Previous Owner |
|-------|---------------------------|-----------------------------|-----------|-------------------------|--------------------|------------------------------|---------------------------------|
| | | Current | Net Acres | Gross Acres--Ownership% | | | |

NET TOTALS FOR REPORT: 933.661 935.036

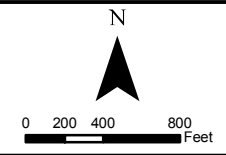


As of June 30, 2010

Real Estate Inventory
University of Minnesota

O'Brien Observatory (Owned)
Magnetic Test Facility (Leased)
Washington County

- O'Brien Observatory
- Magnetic Test Facility
- Railroad



This map is intended to be used for planning purposes only and should not be relied upon where a survey is required.

Base Data: Real Estate Office
MN Land Management Info Center
MNDNR, MNDOT

Real Estate Inventory

UNIVERSITY OF MINNESOTA

As of June 30, 2010

Property

O'Brien Observatory

County Road No. 7
Marine on St. Croix, MN 55407

Area

1.140 acres

Description

Part of the SE $\frac{1}{4}$ of the SE $\frac{1}{4}$ Section 12, Township 31 North, Range 20 West,
Washington County

Use

Astronomical observations and research.

Rights/Restrictions

All rights reserved.

Administrator

Director, O'Brien Observatory
Department of Astronomy
356 Tate Lab of Physics
116 Church St. SE
Minneapolis, MN 55455

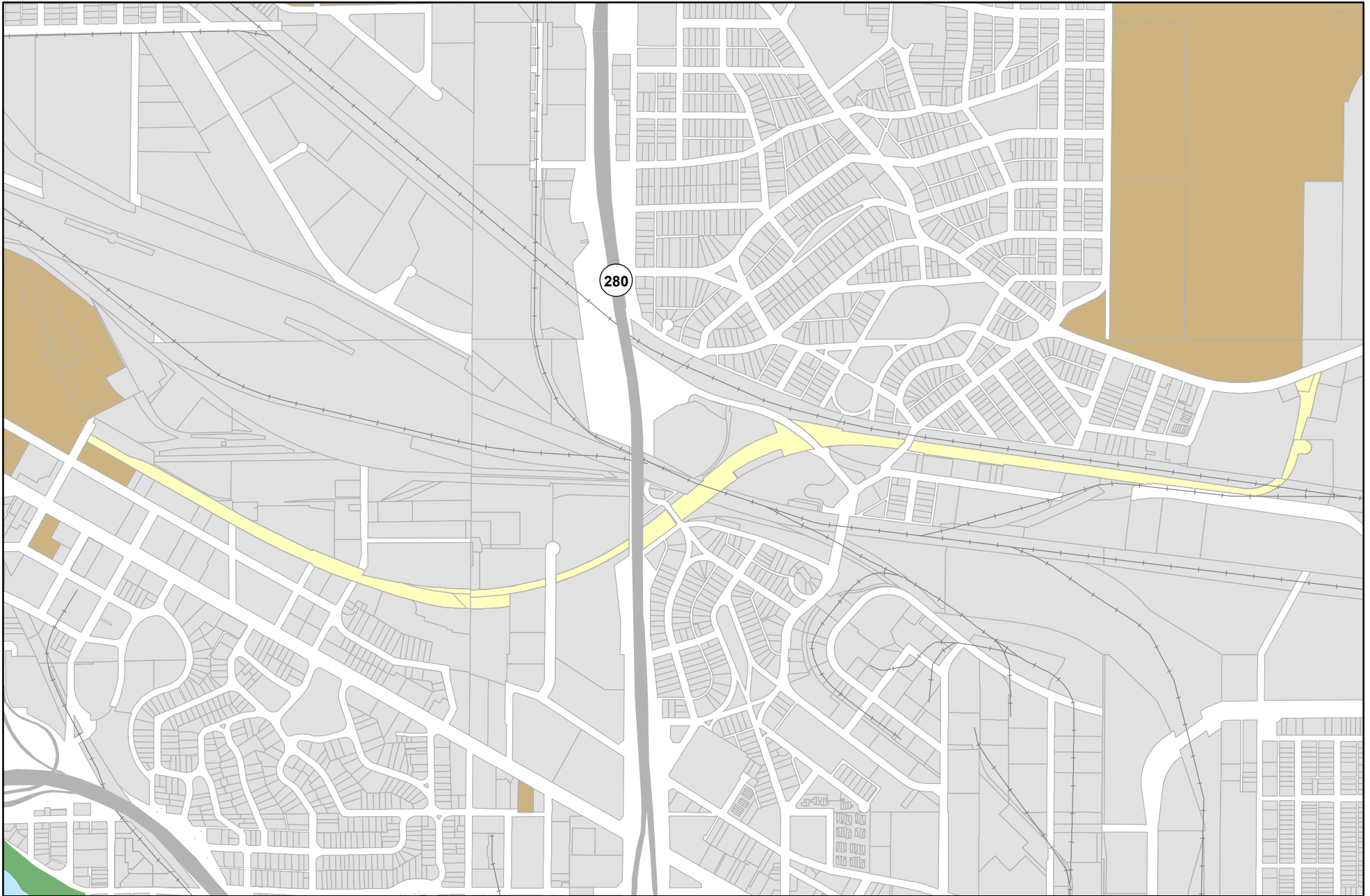
Comments

The Magnetic Test Facility is located on leased land located adjacent to this property.

UNIVERSITY OF MINNESOTA
 REAL ESTATE OFFICE
 CURRENT LAND HOLDINGS BY CAMPUS
 TOTALS FOR REPORT

| Tract | Acquisition Date/ Cost | -----Surface / Mineral----- | | | Property ID Nbr | County/ State/ Country | How Acquired/ Previous Owner |
|-------|---------------------------|-----------------------------|-----------|-------------|--------------------|------------------------------|---------------------------------|
| | | Current | Net Acres | Gross Acres | | | |

NET TOTALS FOR REPORT: 1.140 1.140

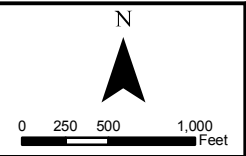


As of June 30, 2010

Real Estate Inventory
University of Minnesota

Intercampus Transitway
Hennepin & Ramsey Counties

- Intercampus Transitway
- Other University Property
- Railroad



This map is intended to be used for planning purposes only and should not be relied upon where a survey is required.

Base Data: Real Estate Office
 MetroGIS, MNDNR, MNDOT

Real Estate Inventory

UNIVERSITY OF MINNESOTA

As of June 30, 2010

Property

Area

Intercampus Transitway

44.279 acres

Description

Parts of Sections 19, 24, 28, 29, and 30, Township 29 North, Range 23 West, and part of Section 24, Township 29 North, Range 24 West, Hennepin and Ramsey Counties

Use

Exclusive University busway between the Twin Cities-Minneapolis and St. Paul Campuses.

Rights/Restrictions

All rights acquired, except minerals in some tracts;
Easement only interest held in Tracts 1051.10 and 1051.11.

Administrator

Office of Vice President and CFO
334 Morrill Hall
100 Church St SE
Minneapolis, MN 55455

Office of the Senior Vice President and Provost
234 Morrill Hall
100 Church St SE
Minneapolis, MN 55455

Comments

UNIVERSITY OF MINNESOTA
REAL ESTATE OFFICE
CURRENT LAND HOLDINGS BY CAMPUS
INTERCAMPUS TRANSITWAY (IT)

| Tract | Acquisition Date/ Cost | -----Surface / Mineral----- | | | Property ID Nbr | County/ State/ Country | How Acquired/ Previous Owner | |
|---------|---------------------------|-----------------------------|-----------|-------------------------|--------------------|------------------------------|---------------------------------|--|
| | | Current | Net Acres | Gross Acres--Ownership% | | | | |
| 0759.01 | 09/29/1989 | | 3.353 | 3.353 | 100.000 | 19-029-023-33 | HENNEPIN | PURCHASE |
| | \$438,000.00 | | 3.353 | 3.353 | 100.000 | | MN UNITED STATES | CHICAGO & NORTHWESTERN TRANS. CO. |
| 0759.02 | 12/26/1989 | | 14.950 | 14.950 | 100.000 | 30-029-023-14 | HENNEPIN | PURCHASE |
| | \$1,950,000.00 | | 0.000 | 0.000 | 0.000 | | MN UNITED STATES | GLACIER PARK COMPANY |
| 0759.03 | 03/21/1990 | | 0.180 | 0.180 | 100.000 | 24-029-024-44 | HENNEPIN | PURCHASE |
| | \$25,000.00 | | 0.180 | 0.180 | 100.000 | | MN UNITED STATES | SOO LINE RAILROAD CO. |
| 0759.04 | 05/17/1990 | | 0.016 | 0.016 | 100.000 | 24-029-024-44 | HENNEPIN | CONDEMNATION |
| | \$3,000.00 | | 0.016 | 0.016 | 100.000 | | MN UNITED STATES | FRANK FARR, ET. AL. |
| 0759.05 | 05/17/1990 | | 0.162 | 0.162 | 100.000 | 19-029-023-33 | HENNEPIN | CONDEMNATION |
| | \$36,500.00 | | 0.162 | 0.162 | 100.000 | | MN UNITED STATES | EDWARD K. LARSON, ET. AL. |
| 0759.06 | 05/17/1990 | | 1.412 | 1.412 | 100.000 | 19-029-023-33 | HENNEPIN | CONDEMNATION |
| | \$300,225.00 | | 1.412 | 1.412 | 100.000 | | MN UNITED STATES | JOSEPH D. QUINN, ET. AL. |
| 0759.07 | 05/17/1990 | | 1.065 | 1.065 | 100.000 | 19-029-023-33 | HENNEPIN | CONDEMNATION |
| | \$300,800.00 | | 1.065 | 1.065 | 100.000 | | MN UNITED STATES | DONALD E. KEEFE, ET. AL. |
| 0759.08 | 05/17/1990 | | 0.962 | 0.962 | 100.000 | 30-029-023-14 | HENNEPIN | CONDEMNATION |
| | \$125,500.00 | | 0.962 | 0.962 | 100.000 | | MN UNITED STATES | BURLINGTON NORTHERN RAILROAD CO. |
| 1051.01 | 05/07/1990 | | 1.807 | 1.807 | 100.000 | 29-029-023-23 | RAMSEY | CONDEMNATION |
| | \$260,000.00 | | 1.807 | 1.807 | 100.000 | | MN UNITED STATES | PORT AUTHORITY OF THE CITY OF ST. PAUL |
| 1051.02 | 05/07/1990 | | 0.064 | 0.064 | 100.000 | 28-029-023-21 | RAMSEY | CONDEMNATION |
| | \$12,750.00 | | 0.064 | 0.064 | 100.000 | | MN UNITED STATES | LYDON-BRICHER MANUFACTURING COMPANY |
| 1051.03 | 11/20/1990 | | 3.117 | 3.117 | 100.000 | 29-029-023-21 | RAMSEY | CONDEMNATION |
| | \$435,000.00 | | 3.117 | 3.117 | 100.000 | | MN UNITED STATES | GLACIER PARK COMPANY |
| 1051.04 | 11/26/1990 | | 2.290 | 2.290 | 100.000 | 29-029-023-21 | RAMSEY | CONDEMNATION |
| | \$240,000.00 | | 2.290 | 2.290 | 100.000 | | MN UNITED STATES | BURLINGTON NORTHERN RAILROAD CO. |
| 1051.05 | 12/14/1990 | | 0.468 | 0.468 | 100.000 | 28-029-023-21 | RAMSEY | CONDEMNATION |
| | \$67,289.00 | | 0.468 | 0.468 | 100.000 | | MN UNITED STATES | GLACIER PARK COMPANY |
| 1051.06 | 07/27/1990 | | 0.320 | 0.320 | 100.000 | 28-029-023-21 | RAMSEY | CONDEMNATION |
| | \$298,901.32 | | 0.320 | 0.320 | 100.000 | | MN UNITED STATES | SUSSEL CORPORATION |

UNIVERSITY OF MINNESOTA
REAL ESTATE OFFICE
CURRENT LAND HOLDINGS BY CAMPUS
INTERCAMPUS TRANSITWAY (IT)

| Tract | Acquisition Date/ Cost | -----Surface / Mineral----- | | | Property ID Nbr | County/ State/ Country | How Acquired/ Previous Owner |
|---------|---------------------------|-----------------------------|-------------|------------|--------------------|------------------------------|--|
| | | Current Net Acres | Gross Acres | Ownership% | | | |
| 1051.07 | 08/21/1991 | 0.757 | 0.757 | 100.000 | 29-029-023-23 | RAMSEY MN UNITED STATES | PURCHASE |
| | \$90,700.00 | 0.757 | 0.757 | 100.000 | | | PORT AUTHORITY OF THE CITY OF ST. PAUL |
| 1051.08 | 09/08/1992 | 7.070 | 7.070 | 100.000 | 28-029-023-21 | RAMSEY MN UNITED STATES | PURCHASE |
| | \$17,675.00 | 7.070 | 7.070 | 100.000 | | | MINNESOTA STATE AGRICULTURAL SOCIETY |
| 1051.09 | 09/01/1992 | 5.985 | 5.985 | 100.000 | 29-029-023-11 | RAMSEY MN UNITED STATES | PURCHASE |
| | \$678,494.00 | 5.985 | 5.985 | 100.000 | | | BURLINGTON NORTHERN RAILROAD CO. |
| 1051.10 | 09/01/1992 | 0.000 | 0.000 | 0.000 | 29-029-023-11 | RAMSEY MN UNITED STATES | EASEMENT |
| | \$134,506.00 | 0.000 | 0.000 | 0.000 | | | BURLINGTON NORTHERN RAILROAD CO. |
| 1051.11 | 11/26/1990 | 0.000 | 0.000 | 0.000 | 29-029-023-21 | RAMSEY MN UNITED STATES | EASEMENT |
| | \$1.00 | 0.000 | 0.000 | 0.000 | | | BURLINGTON NORTHERN RAILROAD CO. |
| 1051.12 | 12/08/1992 | 0.301 | 0.301 | 100.000 | 29-029-023-23 | RAMSEY MN UNITED STATES | PURCHASE |
| | \$129,500.00 | 0.301 | 0.301 | 100.000 | | | IND. SCHOOL DISTRICT 625 |

NET TOTALS FOR CAMPUS:

44.279

29.329

UNIVERSITY OF MINNESOTA
 REAL ESTATE OFFICE
 CURRENT LAND HOLDINGS BY CAMPUS
 TOTALS FOR REPORT

| Tract | Acquisition Date/ Cost | -----Surface / Mineral----- | | | Property ID Nbr | County/ State/ Country | How Acquired/ Previous Owner |
|-------|---------------------------|-----------------------------|-----------|-------------|--------------------|------------------------------|---------------------------------|
| | | Current | Net Acres | Gross Acres | | | |

NET TOTALS FOR REPORT: 44.279 29.329

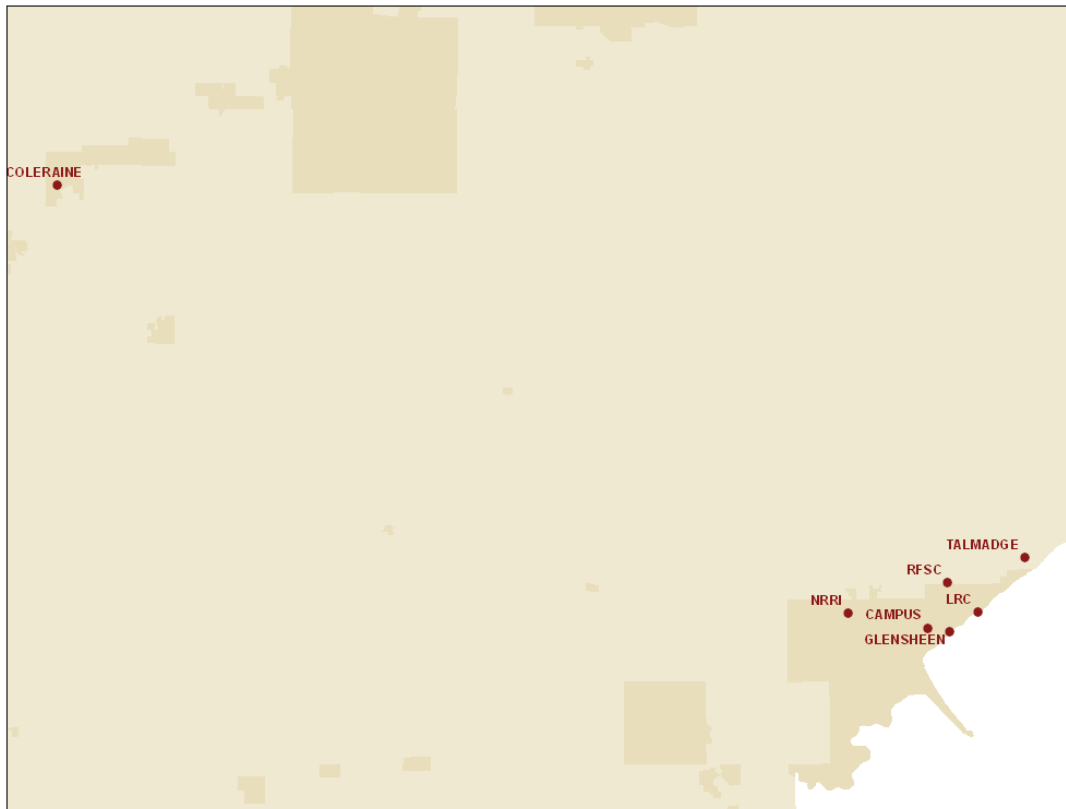
Real Estate Inventory – Duluth Area

UNIVERSITY OF MINNESOTA

As of June 30, 2010

Property

University of Minnesota – Duluth Campus
Research and Field Studies Center
Limnological Research Center
Glensheen
Talmadge River Biological Research Area
Natural Resources Research Institute
Coleraine Minerals Research Laboratory



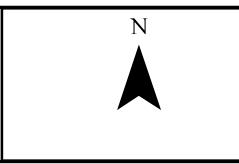


As of June 30, 2010

Real Estate Inventory
University of Minnesota

Duluth Campus
St. Louis County

- Structures
- Duluth Campus



This map is intended to be used for planning purposes only and should not be relied upon where a survey is required.
 Base Data: Real Estate Office
 MNDNR, MNDOT

Real Estate Inventory

UNIVERSITY OF MINNESOTA

As of June 30, 2010

Property

Area

University of Minnesota – Duluth Campus

317.308 acres

2400 Oakland Avenue
Duluth, MN 55812

Description

Parts of the SE $\frac{1}{4}$ of Section 10;
The SW $\frac{1}{4}$ of Section 11;
The E $\frac{1}{4}$ and the NW $\frac{1}{4}$ of Section 14; and
The NE $\frac{1}{4}$ of Section 15, all in Township 50 North, Range 14 West,
St. Louis County

Use

Education and research.

Rights/Restrictions

All rights acquired, except minerals in a few tracts.
Encumbrances include a 99-year land lease to WDSE-TV and a 15-year land lease to
Independent School District No. 709.

Administrator

Chancellor
515 Darland Administration Building
10 University Drive
Duluth, MN 55812

Vice Chancellor
Finance and Operations
500 Darland Administration Building
10 University Drive
Duluth, MN 55812

Comments

University Lease Numbers U-120 and U-123. The Duluth Normal School District and the
Duluth Teachers College Model appear on the National Register of Historic Places.

**UNIVERSITY OF MINNESOTA
REAL ESTATE OFFICE
CURRENT LAND HOLDINGS BY CAMPUS
DULUTH CAMPUS (DUL)**

| Tract | Acquisition Date/ Cost | -----Surface / Mineral----- | | | Property ID Nbr | County/ State/ Country | How Acquired/ Previous Owner |
|---------|---------------------------|-----------------------------|-------------|------------|--------------------|-------------------------------|--|
| | | Current Net Acres | Gross Acres | Ownership% | | | |
| 1625.01 | 07/01/1947 | 1.639 | 10.667 | 100.000 | 14-050-014-42 | ST. LOUIS MN UNITED STATES | GIFT STATE OF MINNESOTA |
| | * \$1.00 | 10.667 | 10.667 | 100.000 | | | |
| 1628.00 | 11/21/1947 | 148.190 | 148.190 | 100.000 | 14-050-014-21 | ST. LOUIS MN UNITED STATES | PURCHASE STATE OF MINNESOTA |
| | \$5,000.00 | 148.190 | 148.190 | 100.000 | | | |
| 1629.00 | 12/17/1947 | 8.115 | 8.115 | 100.000 | 14-050-014-24 | ST. LOUIS MN UNITED STATES | PURCHASE FRANK A. DAY ESTATE |
| | \$5,790.00 | 8.115 | 8.115 | 100.000 | | | |
| 1630.01 | 02/05/1948 | 1.049 | 1.049 | 100.000 | 14-050-014-13 | ST. LOUIS MN UNITED STATES | PURCHASE STATE OF MINNESOTA |
| | \$27.00 | 1.049 | 1.049 | 100.000 | | | |
| 1630.02 | 02/05/1948 | 2.563 | 2.563 | 100.000 | 14-050-014-12 | ST. LOUIS MN UNITED STATES | PURCHASE STATE OF MINNESOTA |
| | \$1.00 | 0.000 | 0.000 | 0.000 | | | |
| 1630.03 | 02/05/1948 | 3.322 | 3.322 | 100.000 | 14-050-014-13 | ST. LOUIS MN UNITED STATES | PURCHASE STATE OF MINNESOTA |
| | \$1.00 | 3.322 | 3.322 | 100.000 | | | |
| 1630.04 | 02/05/1948 | 0.143 | 0.430 | 33.333 | 14-050-014-13 | ST. LOUIS MN UNITED STATES | PURCHASE STATE OF MINNESOTA |
| | \$1.00 | 0.000 | 0.000 | 0.000 | | | |
| 1631.00 | 01/31/1948 | 0.103 | 0.103 | 100.000 | 14-050-014-23 | ST. LOUIS MN UNITED STATES | PURCHASE HENRY W. CHEADLE ESTATE |
| | \$500.00 | 0.103 | 0.103 | 100.000 | | | |
| 1632.00 | 05/20/1948 | 0.103 | 0.103 | 100.000 | 14-050-014-22 | ST. LOUIS MN UNITED STATES | PURCHASE FRANK A. DAY ESTATE |
| | \$300.00 | 0.103 | 0.103 | 100.000 | | | |
| 1633.00 | 06/17/1948 | 0.287 | 0.430 | 66.666 | 14-050-014-13 | ST. LOUIS MN UNITED STATES | PURCHASE FRANK A. DAY ESTATE |
| | \$50.00 | 0.287 | 0.430 | 66.666 | | | |
| 1636.00 | 10/15/1948 | 0.455 | 0.455 | 100.000 | 14-050-014-21 | ST. LOUIS MN UNITED STATES | PURCHASE J.E., J.W. AND GRACE SINGLETON |
| | \$200.00 | 0.455 | 0.455 | 100.000 | | | |
| 1637.00 | 11/27/1948 | 0.965 | 0.965 | 100.000 | 14-050-014-21 | ST. LOUIS MN UNITED STATES | PURCHASE NELLIE STURMINSKI |
| | \$1,375.00 | 0.965 | 0.965 | 100.000 | | | |
| 1638.00 | 01/08/1949 | 0.097 | 0.097 | 100.000 | 14-050-014-32 | ST. LOUIS MN UNITED STATES | PURCHASE MARTIN WOLD COMPANY |
| | \$1.00 | 0.097 | 0.097 | 100.000 | | | |
| 1640.00 | 01/27/1949 | 0.103 | 0.103 | 100.000 | 14-050-014-23 | ST. LOUIS MN UNITED STATES | PURCHASE AGNES M. HAGLUND |
| | \$350.00 | 0.103 | 0.103 | 100.000 | | | |

* Asterisk reflects original acquisition cost before deduction

UNIVERSITY OF MINNESOTA
REAL ESTATE OFFICE
CURRENT LAND HOLDINGS BY CAMPUS
DULUTH CAMPUS (DUL)

| Tract | Acquisition Date/ Cost | -----Surface / Mineral----- | | | Property ID Nbr | County/ State/ Country | How Acquired/ Previous Owner |
|---------|---------------------------|-----------------------------|-----------|-------------------------|--------------------|-------------------------------|--|
| | | Current | Net Acres | Gross Acres--Ownership% | | | |
| 1642.00 | 02/11/1949 | 0.143 | 0.430 | 33.333 | 14-050-014-13 | ST. LOUIS MN UNITED STATES | PURCHASE CENTRAL ACRES LAND COMPANY |
| | \$100.90 | 0.143 | 0.430 | 33.333 | | | |
| 1643.00 | 04/07/1949 | 0.161 | 0.161 | 100.000 | 14-050-014-13 | ST. LOUIS MN UNITED STATES | CONDEMNATION LEONARD STYCKET, ET AL |
| | \$1,210.80 | 0.161 | 0.161 | 100.000 | | | |
| 1644.00 | 04/07/1949 | 0.103 | 0.103 | 100.000 | 14-050-014-23 | ST. LOUIS MN UNITED STATES | CONDEMNATION RUBERG, PETFR ET AL |
| | \$201.80 | 0.103 | 0.103 | 100.000 | | | |
| 1645.00 | 04/07/1949 | 0.103 | 0.103 | 100.000 | 14-050-014-23 | ST. LOUIS MN UNITED STATES | CONDEMNATION LOUISA AURA ET AL |
| | \$201.80 | 0.103 | 0.103 | 100.000 | | | |
| 1646.00 | 04/07/1949 | 0.161 | 0.161 | 100.000 | 14-050-014-23 | ST. LOUIS MN UNITED STATES | CONDEMNATION CARRIE B. BVELLIS, ET. AL. |
| | \$200.00 | 0.161 | 0.161 | 100.000 | | | |
| 1647.00 | 04/07/1949 | 0.103 | 0.103 | 100.000 | 14-050-014-23 | ST. LOUIS MN UNITED STATES | CONDEMNATION A. FRANK HEGER, ET AL |
| | \$201.80 | 0.103 | 0.103 | 100.000 | | | |
| 1648.00 | 04/07/1949 | 0.103 | 0.103 | 100.000 | 14-050-014-23 | ST. LOUIS MN UNITED STATES | CONDEMNATION CHARLES & CATHERINE PAAVOLA |
| | \$201.80 | 0.103 | 0.103 | 100.000 | | | |
| 1649.00 | 04/07/1949 | 0.103 | 0.103 | 100.000 | 14-050-014-23 | ST. LOUIS MN UNITED STATES | CONDEMNATION WILLIAM H. & SOPHIA W. QUINN |
| | \$201.80 | 0.103 | 0.103 | 100.000 | | | |
| 1650.00 | 04/07/1949 | 0.470 | 0.470 | 100.000 | 14-050-014-21 | ST. LOUIS MN UNITED STATES | CONDEMNATION RICHARD E. KOTHZ |
| | \$1,210.80 | 0.470 | 0.470 | 100.000 | | | |
| 1651.01 | 04/12/1949 | 0.126 | 0.126 | 100.000 | 14-050-014-23 | ST. LOUIS MN UNITED STATES | PURCHASE STATE OF MINNESOTA |
| | \$5.00 | 0.000 | 0.000 | 0.000 | | | |
| 1651.02 | 04/12/1949 | 0.103 | 0.103 | 100.000 | 14-050-014-23 | ST. LOUIS MN UNITED STATES | PURCHASE STATE OF MINNESOTA |
| | \$1.00 | 0.103 | 0.103 | 100.000 | | | |
| 1651.03 | 04/12/1949 | 0.103 | 0.103 | 100.000 | 14-050-014-23 | ST. LOUIS MN UNITED STATES | PURCHASE STATE OF MINNESOTA |
| | \$1.00 | 0.103 | 0.103 | 100.000 | | | |
| 1652.00 | 06/21/1949 | 0.103 | 0.103 | 100.000 | 14-050-014-23 | ST. LOUIS MN UNITED STATES | CONDEMNATION SAIMI SALMI AND NESTOR FREEMAN |
| | \$366.84 | 0.103 | 0.103 | 100.000 | | | |
| 1653.00 | 10/28/1949 | 0.001 | 0.001 | 100.000 | 14-050-014-42 | ST. LOUIS MN UNITED STATES | PURCHASE ROBERT W. & ETHEL P. MARSHALL |
| | \$200.00 | 0.001 | 0.001 | 100.000 | | | |

UNIVERSITY OF MINNESOTA
REAL ESTATE OFFICE
CURRENT LAND HOLDINGS BY CAMPUS
DULUTH CAMPUS (DUL)

| Tract | Acquisition Date/ Cost | -----Surface / Mineral----- | | | Property ID Nbr | County/ State/ Country | How Acquired/ Previous Owner |
|---------|---------------------------|-----------------------------|-----------|-------------------------|--------------------|------------------------------|---------------------------------|
| | | Current | Net Acres | Gross Acres--Ownership% | | | |
| 1654.00 | 07/08/1949 | 0.103 | 0.103 | 100.000 | 14-050-014-23 | ST. LOUIS | CONDEMNATION |
| | \$519.13 | 0.103 | 0.103 | 100.000 | | MN UNITED STATES | EARNEST E. & HARRIET C. POLING |
| 1655.00 | 08/02/1949 | 0.103 | 0.103 | 100.000 | 14-050-014-23 | ST. LOUIS | CONDEMNATION |
| | \$787.50 | 0.103 | 0.103 | 100.000 | | MN UNITED STATES | HENRY EDWIN DARR, ET. AL. |
| 1656.00 | 10/20/1949 | 0.126 | 0.126 | 100.000 | 14-050-014-23 | ST. LOUIS | CONDEMNATION |
| | \$563.29 | 0.126 | 0.126 | 100.000 | | MN UNITED STATES | MICHAEL & CORA E. MCALPINE |
| 1657.00 | 12/28/1949 | 0.103 | 0.103 | 100.000 | 14-050-014-23 | ST. LOUIS | CONDEMNATION |
| | \$463.34 | 0.103 | 0.103 | 100.000 | | MN UNITED STATES | HENRY M. & MARION CASWELL |
| 1658.00 | 12/28/1949 | 0.829 | 0.829 | 100.000 | 14-050-014-23 | ST. LOUIS | CONDEMNATION |
| | \$463.33 | 0.829 | 0.829 | 100.000 | | MN UNITED STATES | VIENNA M. ROEBUCK |
| 1659.00 | 12/28/1949 | 0.400 | 0.400 | 100.000 | 14-050-014-12 | ST. LOUIS | CONDEMNATION |
| | \$1,854.00 | 0.400 | 0.400 | 100.000 | | MN UNITED STATES | J.B. COMPANY & LOUISA C. LUHM |
| 1660.00 | 12/28/1949 | 0.103 | 0.103 | 100.000 | 14-050-014-23 | ST. LOUIS | CONDEMNATION |
| | \$463.33 | 0.103 | 0.103 | 100.000 | | MN UNITED STATES | W.T. ROBISON |
| 1661.00 | 12/28/1949 | 0.103 | 0.103 | 100.000 | 14-050-014-23 | ST. LOUIS | CONDEMNATION |
| | \$463.00 | 0.103 | 0.103 | 100.000 | | MN UNITED STATES | OSCAR M. & LILLIE A. HOLMES |
| 1662.00 | 12/28/1949 | 0.143 | 0.143 | 100.000 | 14-050-014-13 | ST. LOUIS | CONDEMNATION |
| | \$783.75 | 0.143 | 0.143 | 100.000 | | MN UNITED STATES | J.B. COMPANY & LEO SHAPIRO |
| 1663.00 | 12/28/1949 | 0.103 | 0.103 | 100.000 | 14-050-014-24 | ST. LOUIS | CONDEMNATION |
| | \$1,257.00 | 0.103 | 0.103 | 100.000 | | MN UNITED STATES | JOSEPH & IDA R. WILDE |
| 1664.00 | 12/28/1949 | 0.128 | 0.128 | 100.000 | 14-050-014-24 | ST. LOUIS | CONDEMNATION |
| | \$836.00 | 0.128 | 0.128 | 100.000 | | MN UNITED STATES | JOHN E. & AGNES M. MCCULLOUGH |
| 1665.00 | 12/28/1949 | 0.103 | 0.103 | 100.000 | 14-050-014-23 | ST. LOUIS | CONDEMNATION |
| | \$418.00 | 0.103 | 0.103 | 100.000 | | MN UNITED STATES | AUGUSTA M. PAPBERG |
| 1666.00 | 12/28/1949 | 0.103 | 0.103 | 100.000 | 14-050-014-23 | ST. LOUIS | CONDEMNATION |
| | \$418.00 | 0.103 | 0.103 | 100.000 | | MN UNITED STATES | ANNA & ERVIE J. BRIERE |
| 1667.00 | 12/28/1949 | 0.103 | 0.103 | 100.000 | 14-050-014-23 | ST. LOUIS | CONDEMNATION |
| | \$418.00 | 0.103 | 0.103 | 100.000 | | MN UNITED STATES | HENRY E. WAECHTER |

UNIVERSITY OF MINNESOTA
REAL ESTATE OFFICE
CURRENT LAND HOLDINGS BY CAMPUS
DULUTH CAMPUS (DUL)

| Tract | Acquisition Date/ Cost | -----Surface / Mineral----- | | | Property ID Nbr | County/ State/ Country | How Acquired/ Previous Owner |
|---------|---------------------------|-----------------------------|-----------|-------------------------|--------------------|------------------------------|---------------------------------|
| | | Current | Net Acres | Gross Acres--Ownership% | | | |
| 1668.00 | 12/28/1949 | 0.103 | 0.103 | 100.000 | 14-050-014-23 | ST. LOUIS | CONDEMNATION |
| | \$418.00 | 0.103 | 0.103 | 100.000 | | MN UNITED STATES | RUBY LEOLA VERRAN |
| 1669.00 | 12/28/1949 | 0.103 | 0.103 | 100.000 | 14-050-014-23 | ST. LOUIS | CONDEMNATION |
| | \$418.00 | 0.103 | 0.103 | 100.000 | | MN UNITED STATES | GEORGE E. & JAMES A. WEAVER |
| 1670.00 | 12/28/1949 | 0.103 | 0.103 | 100.000 | 14-050-014-23 | ST. LOUIS | CONDEMNATION |
| | \$418.00 | 0.103 | 0.103 | 100.000 | | MN UNITED STATES | HJALMER C. RYKKEN |
| 1671.00 | 12/30/1949 | 0.103 | 0.103 | 100.000 | 14-050-014-21 | ST. LOUIS | CONDEMNATION |
| | \$470.25 | 0.103 | 0.103 | 100.000 | | MN UNITED STATES | GEORGE & MARGARET STANDFEST |
| 1672.00 | 12/30/1949 | 0.103 | 0.103 | 100.000 | 14-050-014-23 | ST. LOUIS | CONDEMNATION |
| | \$470.25 | 0.103 | 0.103 | 100.000 | | MN UNITED STATES | J.D. HOUSTON |
| 1673.00 | 12/30/1949 | 0.103 | 0.103 | 100.000 | 14-050-014-23 | ST. LOUIS | CONDEMNATION |
| | \$470.25 | 0.103 | 0.103 | 100.000 | | MN UNITED STATES | ALMA T. IBACH |
| 1674.00 | 12/30/1949 | 0.103 | 0.103 | 100.000 | 14-050-014-23 | ST. LOUIS | CONDEMNATION |
| | \$470.25 | 0.103 | 0.103 | 100.000 | | MN UNITED STATES | H.M. IBACH |
| 1675.00 | 12/30/1949 | 0.103 | 0.103 | 100.000 | 14-050-014-21 | ST. LOUIS | CONDEMNATION |
| | \$470.25 | 0.103 | 0.103 | 100.000 | | MN UNITED STATES | RAYMOND J. SCHULTE ET AL |
| 1676.00 | 01/19/1950 | 0.255 | 0.255 | 100.000 | 14-050-014-23 | ST. LOUIS | PURCHASE |
| | \$421.93 | 0.255 | 0.255 | 100.000 | | MN UNITED STATES | NEIL HAMALAINEN |
| 1677.00 | 02/06/1950 | 0.989 | 0.989 | 100.000 | 14-050-014-21 | ST. LOUIS | CONDEMNATION |
| | \$2,750.00 | 0.989 | 0.989 | 100.000 | | MN UNITED STATES | CHARLES BROGAN |
| 1679.01 | 07/23/1951 | 0.767 | 0.767 | 100.000 | 11-050-014-33 | ST. LOUIS | PURCHASE |
| | \$1.00 | 0.767 | 0.767 | 100.000 | | MN UNITED STATES | STATE OF MINNESOTA |
| 1679.02 | 07/23/1951 | 0.280 | 0.280 | 100.000 | 11-050-014-11 | ST. LOUIS | PURCHASE |
| | \$1.00 | 0.280 | 0.280 | 100.000 | | MN UNITED STATES | STATE OF MINNESOTA |
| 1679.03 | 07/23/1951 | 10.000 | 10.000 | 100.000 | 11-050-014-33 | ST. LOUIS | PURCHASE |
| | \$1.00 | 10.000 | 10.000 | 100.000 | | MN UNITED STATES | STATE OF MINNESOTA |
| 1680.00 | 07/30/1951 | 0.996 | 0.996 | 100.000 | 10-050-014-44 | ST. LOUIS | GIFT |
| | \$1.00 | 0.996 | 0.996 | 100.000 | | MN UNITED STATES | THE WINNEPAGO COMPANY |

UNIVERSITY OF MINNESOTA
REAL ESTATE OFFICE
CURRENT LAND HOLDINGS BY CAMPUS
DULUTH CAMPUS (DUL)

| Tract | Acquisition Date/ Cost | -----Surface / Mineral----- | | | Property ID Nbr | County/ State/ Country | How Acquired/ Previous Owner |
|---------|---------------------------|-----------------------------|-----------------|--------------------|--------------------|-------------------------------|---|
| | | Current | Net Acres | Gross Acres | | | |
| 1681.00 | 08/02/1951 \$1.00 | 2.260 0.000 | 2.260 0.000 | 100.000 0.000 | 14-050-014-22 | ST. LOUIS MN UNITED STATES | PURCHASE STATE OF MINNESOTA |
| 1683.00 | 10/09/1951 \$247.50 | 0.103 0.103 | 0.103 0.103 | 100.000 100.000 | 14-050-014-23 | ST. LOUIS MN UNITED STATES | PURCHASE HAROLD & MARGARET KENDALL |
| 1684.00 | 10/15/1951 \$317.62 | 0.242 0.242 | 0.242 0.242 | 100.000 100.000 | 14-050-014-23 | ST. LOUIS MN UNITED STATES | PURCHASE ARTHUR W. & TECLA M. AHLQUIST |
| 1685.00 | 10/16/1951 \$286.00 | 0.119 0.119 | 0.119 0.119 | 100.000 100.000 | 14-050-014-23 | ST. LOUIS MN UNITED STATES | CONDEMNATION JAMES M. & ELIZABETH K. BURKE |
| 1686.00 | 10/18/1951 \$286.00 | 0.103 0.103 | 0.103 0.103 | 100.000 100.000 | 14-050-014-23 | ST. LOUIS MN UNITED STATES | PURCHASE FRANCES PRESS |
| 1687.00 | 11/13/1951 \$453.75 | 0.228 0.228 | 0.228 0.228 | 100.000 100.000 | 14-050-014-23 | ST. LOUIS MN UNITED STATES | PURCHASE JOSEPH O. & HELENE S. PEDERSON |
| 1688.00 | 11/16/1951 \$247.50 | 0.103 0.103 | 0.103 0.103 | 100.000 100.000 | 14-050-014-23 | ST. LOUIS MN UNITED STATES | PURCHASE CHARLES S. & LINA W. CARLSON |
| 1689.00 | 01/31/1952 \$775.00 | 0.103 0.103 | 0.103 0.103 | 100.000 100.000 | 14-050-014-23 | ST. LOUIS MN UNITED STATES | PURCHASE NORA M. & FRANK CRUSE |
| 1690.00 | 02/29/1952 \$825.00 | 0.103 0.103 | 0.103 0.103 | 100.000 100.000 | 14-050-014-23 | ST. LOUIS MN UNITED STATES | PURCHASE FRANK M. & ROSE K. CASHIN |
| 1692.00 | 08/15/1952 \$475.00 | 0.103 0.103 | 0.103 0.103 | 100.000 100.000 | 14-050-014-23 | ST. LOUIS MN UNITED STATES | PURCHASE TOINI LAMPI & WAINO PELTOLA |
| 1693.01 | 04/21/1953 \$1.00 | 1.088 0.000 | 1.088 0.000 | 100.000 0.000 | 14-050-014-22 | ST. LOUIS MN UNITED STATES | PURCHASE WILLIAM R. & MARION M. BAGLEY |
| 1693.02 | 04/21/1953 * \$1.00 | 13.165 0.000 | 14.204 0.000 | 100.000 0.000 | 11-050-014-33 | ST. LOUIS MN UNITED STATES | PURCHASE WILLIAM R. & MARION M. BAGLEY |
| 1693.03 | 09/06/1960 * \$1.00 | 0.503 0.000 | 0.511 0.000 | 100.000 0.000 | 11-050-014-33 | ST. LOUIS MN UNITED STATES | LAND EXCHANGE CHRIS J. & EDNA I. TUOMINEN |
| 1694.00 | 04/17/1962 \$7,500.00 | 0.257 0.257 | 0.257 0.257 | 100.000 100.000 | 14-050-014-22 | ST. LOUIS MN UNITED STATES | PURCHASE FRANK & ADELINE ERICSON |

* Asterisk reflects original acquisition cost before deduction

UNIVERSITY OF MINNESOTA
REAL ESTATE OFFICE
CURRENT LAND HOLDINGS BY CAMPUS
DULUTH CAMPUS (DUL)

| Tract | Acquisition Date/ Cost | -----Surface / Mineral----- | | | Property ID Nbr | County/ State/ Country | How Acquired/ Previous Owner |
|---------|---------------------------|-----------------------------|-------------|------------|--------------------|-------------------------------|---------------------------------|
| | | Current Net Acres | Gross Acres | Ownership% | | | |
| 1695.01 | 04/17/1962 | 0.237 | 0.237 | 100.000 | 14-050-014-22 | ST. LOUIS MN UNITED STATES | PURCHASE |
| | \$11,500.00 | 0.237 | 0.237 | 100.000 | | | FRANK O. & RUTH K. FRIEBE |
| 1695.02 | 04/17/1962 | 0.053 | 0.053 | 100.000 | 14-050-014-22 | ST. LOUIS MN UNITED STATES | PURCHASE |
| | \$1.00 | 0.053 | 0.053 | 100.000 | | | FRANK O. & RUTH K. FRIEBE |
| 1696.00 | 04/17/1962 | 0.358 | 0.358 | 100.000 | 14-050-014-24 | ST. LOUIS MN UNITED STATES | PURCHASE |
| | \$25,000.00 | 0.358 | 0.358 | 100.000 | | | CARL A. & VICTORIA V. WESTIN |
| 1697.00 | 03/08/1963 | 0.603 | 0.603 | 100.000 | 14-050-014-12 | ST. LOUIS MN UNITED STATES | PURCHASE |
| | \$976.00 | 0.603 | 0.603 | 100.000 | | | STATE OF MINNESOTA |
| 1698.00 | 03/08/1963 | 0.004 | 0.004 | 100.000 | 14-050-014-23 | ST. LOUIS MN UNITED STATES | PURCHASE |
| | \$1.00 | 0.004 | 0.004 | 100.000 | | | STATE OF MINNESOTA |
| 1699.00 | 07/31/1964 | 1.439 | 1.439 | 100.000 | 11-050-014-33 | ST. LOUIS MN UNITED STATES | PURCHASE |
| | \$2,501.00 | 1.439 | 1.439 | 100.000 | | | STATE OF MINNESOTA |
| 2300.00 | 12/31/1964 | 0.215 | 0.215 | 100.000 | 14-050-014-12 | ST. LOUIS MN UNITED STATES | PURCHASE |
| | \$2,000.00 | 0.215 | 0.215 | 100.000 | | | WARD D. MCGILL |
| 2301.00 | 12/02/1966 | 0.359 | 0.359 | 100.000 | 11-050-014-33 | ST. LOUIS MN UNITED STATES | PURCHASE |
| | \$7,450.00 | 0.359 | 0.359 | 100.000 | | | MARY E. SWANSON |
| 2302.00 | 04/14/1966 | 0.180 | 0.180 | 100.000 | 11-050-014-34 | ST. LOUIS MN UNITED STATES | PURCHASE |
| | \$11,000.00 | 0.180 | 0.180 | 100.000 | | | FRANCIS & REINOLD GRESSMAN |
| 2303.01 | 11/24/1967 | 0.404 | 0.404 | 100.000 | 11-050-014-33 | ST. LOUIS MN UNITED STATES | PURCHASE |
| | \$2,301.00 | 0.404 | 0.404 | 100.000 | | | STATE OF MINNESOTA |
| 2303.02 | 11/24/1967 | 1.640 | 1.640 | 100.000 | 11-050-014-34 | ST. LOUIS MN UNITED STATES | PURCHASE |
| | \$1.00 | 1.640 | 1.640 | 100.000 | | | STATE OF MINNESOTA |
| 2303.03 | 11/24/1967 | 0.457 | 0.457 | 100.000 | 15-050-014-14 | ST. LOUIS MN UNITED STATES | PURCHASE |
| | \$1.00 | 0.457 | 0.457 | 100.000 | | | STATE OF MINNESOTA |
| 2303.04 | 11/24/1967 | 0.286 | 0.286 | 100.000 | 15-050-014-11 | ST. LOUIS MN UNITED STATES | PURCHASE |
| | \$1.00 | 0.286 | 0.286 | 100.000 | | | STATE OF MINNESOTA |
| 2304.00 | 05/29/1968 | 1.363 | 1.363 | 100.000 | 11-050-014-34 | ST. LOUIS MN UNITED STATES | PURCHASE |
| | \$7,837.50 | 0.000 | 0.000 | 0.000 | | | ERNEST A. & CLARA ANDERSON |

UNIVERSITY OF MINNESOTA
REAL ESTATE OFFICE
CURRENT LAND HOLDINGS BY CAMPUS
DULUTH CAMPUS (DUL)

| Tract | Acquisition Date/ Cost | -----Surface / Mineral----- | | | Property ID Nbr | County/ State/ Country | How Acquired/ Previous Owner |
|---------|---------------------------|-----------------------------|-------------|------------|--------------------|-------------------------------|---------------------------------|
| | | Current Net Acres | Gross Acres | Ownership% | | | |
| 2305.00 | 07/26/1968 | 0.344 | 0.344 | 100.000 | 11-050-014-33 | ST. LOUIS MN UNITED STATES | PURCHASE M. LUCILE HAMPL |
| | \$2,500.00 | 0.344 | 0.344 | 100.000 | | | |
| 2306.00 | 08/27/1968 | 0.072 | 0.072 | 100.000 | 11-050-014-33 | ST. LOUIS MN UNITED STATES | PURCHASE ROBERT KUTH |
| | \$450.00 | 0.072 | 0.072 | 100.000 | | | |
| 2307.00 | 05/15/1968 | 0.285 | 0.285 | 100.000 | 15-040-014-11 | ST. LOUIS MN UNITED STATES | PURCHASE STATE OF MINNESOTA |
| | \$357.53 | 0.285 | 0.285 | 100.000 | | | |
| 2308.00 | 09/25/1968 | 0.143 | 0.143 | 100.000 | 11-040-014-34 | ST. LOUIS MN UNITED STATES | PURCHASE EUNICE B. SMITH |
| | \$1,375.00 | 0.143 | 0.143 | 100.000 | | | |
| 2309.00 | 11/25/1968 | 0.143 | 0.143 | 100.000 | 15-050-014-11 | ST. LOUIS MN UNITED STATES | PURCHASE DONALD A. JOHNSEN |
| | \$2,424.00 | 0.143 | 0.143 | 100.000 | | | |
| 2310.01 | 11/29/1968 | 1.951 | 1.951 | 100.000 | 15-050-014-14 | ST. LOUIS MN UNITED STATES | PURCHASE ESTY HOUSING, INC. |
| | \$13,050.00 | 1.951 | 1.951 | 100.000 | | | |
| 2310.02 | 11/29/1968 | 0.286 | 0.286 | 100.000 | 15-050-014-11 | ST. LOUIS MN UNITED STATES | PURCHASE ESTY HOUSING, INC. |
| | \$1.00 | 0.286 | 0.286 | 100.000 | | | |
| 2311.00 | 12/06/1968 | 0.114 | 0.114 | 100.000 | 15-050-014-13 | ST. LOUIS MN UNITED STATES | PURCHASE ETHEL M. DUMAS |
| | \$675.00 | 0.114 | 0.114 | 100.000 | | | |
| 2312.00 | 02/13/1969 | 0.286 | 0.286 | 100.000 | 15-050-014-11 | ST. LOUIS MN UNITED STATES | PURCHASE EARL B. GUSTAFSON |
| | \$3,000.00 | 0.286 | 0.286 | 100.000 | | | |
| 2313.01 | 03/14/1969 | 1.981 | 1.981 | 100.000 | 14-050-014-12 | ST. LOUIS MN UNITED STATES | PURCHASE STATE OF MINNESOTA |
| | \$1,987.00 | 1.981 | 1.981 | 100.000 | | | |
| 2313.02 | 03/14/1969 | 0.095 | 0.143 | 66.667 | 14-050-014-12 | ST. LOUIS MN UNITED STATES | PURCHASE STATE OF MINNESOTA |
| | \$1.00 | 0.095 | 0.143 | 66.667 | | | |
| 2313.03 | 07/16/1968 | 0.048 | 0.143 | 33.333 | 14-050-014-12 | ST. LOUIS MN UNITED STATES | PURCHASE STATE OF MINNESOTA |
| | \$112.87 | 0.048 | 0.143 | 33.333 | | | |
| 2314.00 | 04/02/1969 | 0.009 | 0.009 | 100.000 | 15-050-014-13 | ST. LOUIS MN UNITED STATES | PURCHASE J.C. PETERSON |
| | \$65.00 | 0.009 | 0.009 | 100.000 | | | |
| 2315.00 | 06/01/1969 | 0.374 | 0.374 | 100.000 | 15-050-014-11 | ST. LOUIS MN UNITED STATES | PURCHASE HATTIE ATCHINSON |
| | \$5,000.00 | 0.374 | 0.374 | 100.000 | | | |

UNIVERSITY OF MINNESOTA
REAL ESTATE OFFICE
CURRENT LAND HOLDINGS BY CAMPUS
DULUTH CAMPUS (DUL)

| Tract | Acquisition Date/ Cost | -----Surface / Mineral----- | | | Property ID Nbr | County/ State/ Country | How Acquired/ Previous Owner | |
|---------|---------------------------|-----------------------------|-----------|-------------------------|--------------------|------------------------------|---------------------------------|--------------------------------|
| | | Current | Net Acres | Gross Acres--Ownership% | | | | |
| 2316.00 | 06/17/1970 | | 0.285 | 0.285 | 100.000 | 15-050-014-11 | ST. LOUIS | PURCHASE |
| | \$2,500.00 | | 0.285 | 0.285 | 100.000 | | MN UNITED STATES | WENDELL J. & MARIE K. PETERSON |
| 2317.00 | 06/20/1970 | | 0.286 | 0.286 | 100.000 | 15-050-014-11 | ST. LOUIS | PURCHASE |
| | \$2,750.00 | | 0.286 | 0.286 | 100.000 | | MN UNITED STATES | FRANK R. SEXTON, ET AL. |
| 2318.00 | 10/08/1970 | | 0.357 | 0.357 | 100.000 | 15-050-014-11 | ST. LOUIS | PURCHASE |
| | \$3,750.00 | | 0.357 | 0.357 | 100.000 | | MN UNITED STATES | STAN S. & MARIAN L. SEVRUK |
| 2319.01 | 07/27/1976 | | 0.574 | 0.574 | 100.000 | 11-050-014-33 | ST. LOUIS | CONDEMNATION |
| | \$9,777.25 | | 0.574 | 0.574 | 100.000 | | MN UNITED STATES | J.B. COMPANY |
| 2319.02 | 07/27/1976 | | 0.574 | 0.574 | 100.000 | 11-050-014-33 | ST. LOUIS | CONDEMNATION |
| | \$9,777.25 | | 0.574 | 0.574 | 100.000 | | MN UNITED STATES | J.B. COMPANY |
| 2319.03 | 07/27/1976 | | 0.177 | 0.177 | 100.000 | 11-050-014-33 | ST. LOUIS | CONDEMNATION |
| | \$4,609.28 | | 0.177 | 0.177 | 100.000 | | MN UNITED STATES | J.B. COMPANY |
| 2319.04 | 07/27/1976 | | 0.227 | 0.227 | 100.000 | 11-050-014-33 | ST. LOUIS | CONDEMNATION |
| | \$5,587.00 | | 0.227 | 0.227 | 100.000 | | MN UNITED STATES | J.B. COMPANY |
| 2319.05 | 07/27/1976 | | 0.215 | 0.215 | 100.000 | 11-050-014-33 | ST. LOUIS | CONDEMNATION |
| | \$3,142.69 | | 0.215 | 0.215 | 100.000 | | MN UNITED STATES | J.B. COMPANY |
| 2319.06 | 07/27/1976 | | 0.574 | 0.574 | 100.000 | 11-050-014-33 | ST. LOUIS | CONDEMNATION |
| | \$9,777.25 | | 0.574 | 0.574 | 100.000 | | MN UNITED STATES | J.B. COMPANY |
| 2319.07 | 07/27/1976 | | 0.359 | 0.359 | 100.000 | 11-050-014-34 | ST. LOUIS | CONDEMNATION |
| | \$6,110.78 | | 0.359 | 0.359 | 100.000 | | MN UNITED STATES | J.B. COMPANY |
| 2319.08 | 07/27/1976 | | 0.143 | 0.143 | 100.000 | 11-050-014-34 | ST. LOUIS | CONDEMNATION |
| | \$2,444.31 | | 0.143 | 0.143 | 100.000 | | MN UNITED STATES | J.B. COMPANY |
| 2319.09 | 07/27/1976 | | 0.502 | 0.502 | 100.000 | 11-050-014-34 | ST. LOUIS | CONDEMNATION |
| | \$3,910.90 | | 0.502 | 0.502 | 100.000 | | MN UNITED STATES | J.B. COMPANY |
| 2319.10 | 07/27/1976 | | 0.359 | 0.359 | 100.000 | 11-050-014-34 | ST. LOUIS | CONDEMNATION |
| | \$2,793.50 | | 0.359 | 0.359 | 100.000 | | MN UNITED STATES | J.B. COMPANY |
| 2319.11 | 07/27/1976 | | 0.143 | 0.143 | 100.000 | 11-050-014-34 | ST. LOUIS | CONDEMNATION |
| | \$2,234.80 | | 0.143 | 0.143 | 100.000 | | MN UNITED STATES | J.B. COMPANY |

UNIVERSITY OF MINNESOTA
REAL ESTATE OFFICE
CURRENT LAND HOLDINGS BY CAMPUS
DULUTH CAMPUS (DUL)

| Tract | Acquisition Date/ Cost | -----Surface / Mineral----- | | | Property ID Nbr | County/ State/ Country | How Acquired/ Previous Owner | |
|---------|---------------------------|-----------------------------|-----------|-------------------------|--------------------|------------------------------|---------------------------------|--------------|
| | | Current | Net Acres | Gross Acres--Ownership% | | | | |
| 2319.12 | 07/27/1976 | | 0.215 | 0.215 | 100.000 | 11-050-014-34 | ST. LOUIS | CONDEMNATION |
| | \$3,352.20 | | 0.215 | 0.215 | 100.000 | | MN UNITED STATES | J.B. COMPANY |
| 2319.13 | 07/27/1976 | | 0.421 | 0.421 | 100.000 | 11-050-014-34 | ST. LOUIS | CONDEMNATION |
| | \$10,754.98 | | 0.421 | 0.421 | 100.000 | | MN UNITED STATES | J.B. COMPANY |
| 2319.14 | 07/27/1976 | | 0.072 | 0.072 | 100.000 | 11-050-014-34 | ST. LOUIS | CONDEMNATION |
| | \$279.35 | | 0.072 | 0.072 | 100.000 | | MN UNITED STATES | J.B. COMPANY |
| 2319.15 | 07/27/1976 | | 0.502 | 0.502 | 100.000 | 11-050-014-34 | ST. LOUIS | CONDEMNATION |
| | \$8,555.09 | | 0.502 | 0.502 | 100.000 | | MN UNITED STATES | J.B. COMPANY |
| 2319.16 | 07/27/1976 | | 0.287 | 0.287 | 100.000 | 11-050-014-34 | ST. LOUIS | CONDEMNATION |
| | \$4,888.63 | | 0.287 | 0.287 | 100.000 | | MN UNITED STATES | J.B. COMPANY |
| 2319.17 | 07/27/1976 | | 0.502 | 0.502 | 100.000 | 11-050-014-34 | ST. LOUIS | CONDEMNATION |
| | \$3,910.90 | | 0.502 | 0.502 | 100.000 | | MN UNITED STATES | J.B. COMPANY |
| 2319.18 | 07/27/1976 | | 0.143 | 0.143 | 100.000 | 11-050-014-34 | ST. LOUIS | CONDEMNATION |
| | \$1,117.40 | | 0.143 | 0.143 | 100.000 | | MN UNITED STATES | J.B. COMPANY |
| 2319.19 | 07/27/1976 | | 0.072 | 0.072 | 100.000 | 11-050-014-34 | ST. LOUIS | CONDEMNATION |
| | \$558.70 | | 0.072 | 0.072 | 100.000 | | MN UNITED STATES | J.B. COMPANY |
| 2319.20 | 07/27/1976 | | 0.502 | 0.502 | 100.000 | 11-050-014-34 | ST. LOUIS | CONDEMNATION |
| | \$8,555.09 | | 0.502 | 0.502 | 100.000 | | MN UNITED STATES | J.B. COMPANY |
| 2319.21 | 07/27/1976 | | 0.143 | 0.143 | 100.000 | 11-050-014-34 | ST. LOUIS | CONDEMNATION |
| | \$1,117.40 | | 0.143 | 0.143 | 100.000 | | MN UNITED STATES | J.B. COMPANY |
| 2319.22 | 07/27/1976 | | 0.359 | 0.359 | 100.000 | 11-050-014-34 | ST. LOUIS | CONDEMNATION |
| | \$2,795.50 | | 0.359 | 0.359 | 100.000 | | MN UNITED STATES | J.B. COMPANY |
| 2319.23 | 07/27/1976 | | 0.430 | 0.430 | 100.000 | 11-050-014-34 | ST. LOUIS | CONDEMNATION |
| | \$5,098.30 | | 0.430 | 0.430 | 100.000 | | MN UNITED STATES | J.B. COMPANY |
| 2319.24 | 07/27/1976 | | 0.287 | 0.287 | 100.000 | 11-050-014-34 | ST. LOUIS | CONDEMNATION |
| | \$2,234.80 | | 0.287 | 0.287 | 100.000 | | MN UNITED STATES | J.B. COMPANY |
| 2319.25 | 07/27/1976 | | 0.143 | 0.143 | 100.000 | 11-050-014-34 | ST. LOUIS | CONDEMNATION |
| | \$2,444.31 | | 0.143 | 0.143 | 100.000 | | MN UNITED STATES | J.B. COMPANY |

UNIVERSITY OF MINNESOTA
REAL ESTATE OFFICE
CURRENT LAND HOLDINGS BY CAMPUS
DULUTH CAMPUS (DUL)

| Tract | Acquisition Date/ Cost | -----Surface / Mineral----- | | | Property ID Nbr | County/ State/ Country | How Acquired/ Previous Owner |
|---------|---------------------------|-----------------------------|-----------|-------------------------|--------------------|-------------------------------|---------------------------------|
| | | Current | Net Acres | Gross Acres--Ownership% | | | |
| 2319.26 | 07/27/1976 | 0.072 | 0.072 | 100.000 | 11-050-014-34 | ST. LOUIS MN UNITED STATES | CONDEMNATION |
| | \$1,222.16 | 0.072 | 0.072 | 100.000 | | | J.B. COMPANY |
| 2319.27 | 07/27/1976 | 0.215 | 0.215 | 100.000 | 11-050-014-33 | ST. LOUIS MN UNITED STATES | CONDEMNATION |
| | \$2,375.00 | 0.215 | 0.215 | 100.000 | | | J. & JOANNE OVERSTREET |
| 2319.28 | 07/27/1976 | 0.143 | 0.143 | 100.000 | 11-050-014-34 | ST. LOUIS MN UNITED STATES | CONDEMNATION |
| | \$1,875.00 | 0.143 | 0.143 | 100.000 | | | J. & JOANNE OVERSTREET |
| 2319.29 | 07/27/1976 | 0.143 | 0.143 | 100.000 | 11-050-014-34 | ST. LOUIS MN UNITED STATES | PURCHASE |
| | \$1,875.00 | 0.143 | 0.143 | 100.000 | | | J. & JOANNE OVERSTREET |
| 2319.30 | 07/27/1976 | 0.143 | 0.143 | 100.000 | 11-050-014-34 | ST. LOUIS MN UNITED STATES | PURCHASE |
| | \$1,875.00 | 0.143 | 0.143 | 100.000 | | | J. & JOANNE OVERSTREET |
| 2319.31 | 02/08/1972 | 0.229 | 0.229 | 100.000 | 15-050-014-14 | ST. LOUIS MN UNITED STATES | CONDEMNATION |
| | \$1,600.00 | 0.229 | 0.229 | 100.000 | | | CHRISTIAN P. JOHNSEN |
| 2319.32 | 02/08/1972 | 0.236 | 0.236 | 100.000 | 15-050-014-11 | ST. LOUIS MN UNITED STATES | PURCHASE |
| | \$1,600.00 | 0.236 | 0.236 | 100.000 | | | CHRISTIAN P. JOHNSEN |
| 2319.33 | 12/28/1971 | 0.357 | 0.357 | 100.000 | 15-050-014-11 | ST. LOUIS MN UNITED STATES | CONDEMNATION |
| | \$3,500.00 | 0.357 | 0.357 | 100.000 | | | BEN OVERMAN |
| 2319.35 | 12/07/1971 | 0.143 | 0.143 | 100.000 | 15-050-014-11 | ST. LOUIS MN UNITED STATES | CONDEMNATION |
| | \$1,150.00 | 0.143 | 0.143 | 100.000 | | | DONALD JOHNSEN |
| 2319.36 | 07/27/1976 | 0.343 | 0.343 | 100.000 | 15-050-014-14 | ST. LOUIS MN UNITED STATES | CONDEMNATION |
| | \$2,400.00 | 0.343 | 0.343 | 100.000 | | | DONALD JOHNSEN |
| 2319.37 | 12/28/1971 | 0.334 | 0.334 | 100.000 | 15-050-014-14 | ST. LOUIS MN UNITED STATES | CONDEMNATION |
| | \$2,327.80 | 0.334 | 0.334 | 100.000 | | | WALTER B. & ELEANOR G. JOHNSON |
| 2319.38 | 07/27/1976 | 0.114 | 0.114 | 100.000 | 15-050-014-14 | ST. LOUIS MN UNITED STATES | CONDEMNATION |
| | \$800.00 | 0.114 | 0.114 | 100.000 | | | WALTER B. & ELEANOR G. JOHNSON |
| 2319.39 | 12/28/1971 | 0.472 | 0.472 | 100.000 | 15-050-014-14 | ST. LOUIS MN UNITED STATES | CONDEMNATION |
| | \$1,600.00 | 0.472 | 0.472 | 100.000 | | | BEN & JEANNE OVERMAN |
| 2319.40 | 11/21/1970 | 0.285 | 0.285 | 100.000 | 15-050-014-11 | ST. LOUIS MN UNITED STATES | PURCHASE |
| | \$9,750.00 | 0.285 | 0.285 | 100.000 | | | NICHOLAS L. BERNHARDT |

UNIVERSITY OF MINNESOTA
REAL ESTATE OFFICE
CURRENT LAND HOLDINGS BY CAMPUS
DULUTH CAMPUS (DUL)

| Tract | Acquisition Date/ Cost | -----Surface / Mineral----- | | | Property ID Nbr | County/ State/ Country | How Acquired/ Previous Owner | |
|---------|---------------------------|-----------------------------|-----------|-------------------------|--------------------|------------------------------|---------------------------------|--------------------------------|
| | | Current | Net Acres | Gross Acres--Ownership% | | | | |
| 2319.42 | 07/27/1976 | | 0.271 | 0.271 | 100.000 | 15-050-014-11 | ST. LOUIS | PURCHASE |
| | \$4,850.00 | | 0.271 | 0.271 | 100.000 | | MN UNITED STATES | HOMES BY HOVLAND, INC. |
| 2319.43 | 07/27/1976 | | 0.114 | 0.114 | 100.000 | 15-050-014-14 | ST. LOUIS | PURCHASE |
| | \$600.00 | | 0.114 | 0.114 | 100.000 | | MN UNITED STATES | J.C. PETERSON, MATHILDA BROMAN |
| 2319.44 | 07/27/1976 | | 0.114 | 0.114 | 100.000 | 15-050-014-14 | ST. LOUIS | PURCHASE |
| | \$600.00 | | 0.114 | 0.114 | 100.000 | | MN UNITED STATES | STATE OF MN, JOHN PETERSON |
| 2319.45 | 07/27/1976 | | 1.142 | 1.142 | 100.000 | 15-050-014-11 | ST. LOUIS | PURCHASE |
| | \$11,700.00 | | 1.142 | 1.142 | 100.000 | | MN UNITED STATES | GEORGE HOVLAND, JR. |
| 2319.46 | 07/27/1976 | | 1.368 | 1.368 | 100.000 | 11-050-014-33 | ST. LOUIS | PURCHASE |
| | \$12,340.40 | | 0.000 | 0.000 | 0.000 | | MN UNITED STATES | CHRIS J. & EDNA I. TUOMINEN |
| 2320.02 | 03/20/1972 | | 0.072 | 0.072 | 100.000 | 11-040-014-34 | ST. LOUIS | CONDEMNATION |
| | \$500.00 | | 0.072 | 0.072 | 100.000 | | MN UNITED STATES | CITY OF DULUTH |
| 2320.03 | 05/01/1972 | | 0.358 | 0.358 | 100.000 | 11-050-014-34 | ST. LOUIS | CONDEMNATION |
| | \$2,800.00 | | 0.358 | 0.358 | 100.000 | | MN UNITED STATES | ALYCE CHESKA |
| 2320.04 | 07/30/1976 | | 0.072 | 0.072 | 100.000 | 11-050-014-34 | ST. LOUIS | CONDEMNATION |
| | \$725.00 | | 0.072 | 0.072 | 100.000 | | MN UNITED STATES | O. P. STEARNS |
| 2320.05 | 03/09/1971 | | 0.072 | 0.072 | 100.000 | 11-050-014-34 | ST. LOUIS | CONDEMNATION |
| | \$700.00 | | 0.072 | 0.072 | 100.000 | | MN UNITED STATES | MARGUERITE BERG |
| 2320.06 | 03/09/1971 | | 0.072 | 0.072 | 100.000 | 11-050-014-34 | ST. LOUIS | CONDEMNATION |
| | \$700.00 | | 0.072 | 0.072 | 100.000 | | MN UNITED STATES | MARGUERITE BERG |
| 2320.07 | 07/30/1976 | | 0.211 | 0.211 | 100.000 | 11-050-014-34 | ST. LOUIS | CONDEMNATION |
| | \$1,875.00 | | 0.211 | 0.211 | 100.000 | | MN UNITED STATES | FRANK J. GROHMAN |
| 2320.08 | 03/06/1972 | | 0.215 | 0.215 | 100.000 | 11-050-014-34 | ST. LOUIS | CONDEMNATION |
| | \$1,875.00 | | 0.215 | 0.215 | 100.000 | | MN UNITED STATES | JAMES M. & MARGARET T. ROSS |
| 2320.09 | 07/30/1976 | | 0.143 | 0.143 | 100.000 | 11-050-014-34 | ST. LOUIS | CONDEMNATION |
| | \$1,450.00 | | 0.143 | 0.143 | 100.000 | | MN UNITED STATES | JOSEPHINE EACOBACCI |
| 2320.10 | 11/02/1970 | | 0.143 | 0.143 | 100.000 | 11-050-014-34 | ST. LOUIS | CONDEMNATION |
| | \$1,100.00 | | 0.143 | 0.143 | 100.000 | | MN UNITED STATES | HELEN M. JOHNSTON |

UNIVERSITY OF MINNESOTA
REAL ESTATE OFFICE
CURRENT LAND HOLDINGS BY CAMPUS
DULUTH CAMPUS (DUL)

| Tract | Acquisition Date/ Cost | -----Surface / Mineral----- | | | Property ID Nbr | County/ State/ Country | How Acquired/ Previous Owner | |
|---------|---------------------------|-----------------------------|-----------|-------------------------|--------------------|------------------------------|---------------------------------|-------------------------------|
| | | Current | Net Acres | Gross Acres--Ownership% | | | | |
| 2320.11 | 10/21/1971 | | 0.143 | 0.143 | 100.000 | 11-050-014-34 | ST. LOUIS | CONDEMNATION |
| | \$2,000.00 | | 0.143 | 0.143 | 100.000 | | MN UNITED STATES | DWIGHT & JEANNE THOMPSON |
| 2320.12 | 07/27/1976 | | 0.120 | 0.120 | 100.000 | 11-050-014-34 | ST. LOUIS | CONDEMNATION |
| | \$2,030.00 | | 0.120 | 0.120 | 100.000 | | MN UNITED STATES | ROGER V. & MARILYN P. HAGLUND |
| 2321.00 | 10/29/1971 | | 0.286 | 0.286 | 100.000 | 15-050-014-11 | ST. LOUIS | PURCHASE |
| | \$3,000.00 | | 0.286 | 0.286 | 100.000 | | MN UNITED STATES | WILLARD & ETHEL HORNGREN |
| 2322.00 | 12/03/1971 | | 0.143 | 0.143 | 100.000 | 15-050-014-11 | ST. LOUIS | PURCHASE |
| | \$7,800.00 | | 0.143 | 0.143 | 100.000 | | MN UNITED STATES | WILLARD & ETHEL HORNGREN |
| 2323.01 | 03/01/1972 | | 0.357 | 0.357 | 100.000 | 15-050-014-11 | ST. LOUIS | PURCHASE |
| | \$16,500.00 | | 0.357 | 0.357 | 100.000 | | MN UNITED STATES | LEONARD J. & JANE SLADE |
| 2323.02 | 03/01/1972 | | 0.071 | 0.071 | 100.000 | 15-050-014-11 | ST. LOUIS | PURCHASE |
| | \$1.00 | | 0.000 | 0.000 | 0.000 | | MN UNITED STATES | LEONARD J. & JANE SLADE |
| 2324.00 | 10/10/1972 | | 0.177 | 0.177 | 100.000 | 11-050-014-33 | ST. LOUIS | PURCHASE |
| | \$15,700.00 | | 0.177 | 0.177 | 100.000 | | MN UNITED STATES | MATT A. & LILLIAN KYROLA |
| 2325.01 | 10/11/1973 | | 0.143 | 0.143 | 100.000 | 15-050-014-11 | ST. LOUIS | CONDEMNATION |
| | \$1,500.00 | | 0.143 | 0.143 | 100.000 | | MN UNITED STATES | GEORGE HOVLAND, JR. |
| 2325.02 | 07/31/1973 | | 0.143 | 0.143 | 100.000 | 15-050-014-11 | ST. LOUIS | CONDEMNATION |
| | \$1,750.00 | | 0.143 | 0.143 | 100.000 | | MN UNITED STATES | GEORGE HOVLAND, JR. |
| 2325.03 | 07/31/1973 | | 0.143 | 0.143 | 100.000 | 15-050-014-11 | ST. LOUIS | CONDEMNATION |
| | \$1,750.00 | | 0.143 | 0.143 | 100.000 | | MN UNITED STATES | HOMES BY HOVLAND, INC. |
| 2325.04 | 01/30/1975 | | 0.286 | 0.286 | 100.000 | 15-050-014-11 | ST. LOUIS | CONDEMNATION |
| | \$8,500.00 | | 0.286 | 0.286 | 100.000 | | MN UNITED STATES | IRA W. DAVIS |
| 2325.05 | 08/01/1973 | | 0.343 | 0.343 | 100.000 | 15-050-014-14 | ST. LOUIS | CONDEMNATION |
| | \$3,900.00 | | 0.343 | 0.343 | 100.000 | | MN UNITED STATES | SKAFTE & KATHERINE RUTHFORD |
| 2325.06 | 07/03/1974 | | 6.680 | 6.680 | 100.000 | 10-050-014-44 | ST. LOUIS | CONDEMNATION |
| | \$62,000.00 | | 6.680 | 6.680 | 100.000 | | MN UNITED STATES | GEORGE HOVLAND, JR. |
| 2327.00 | 08/02/1976 | | 0.225 | 0.225 | 100.000 | 11-050-014-33 | ST. LOUIS | PURCHASE |
| | \$19,197.00 | | 0.225 | 0.225 | 100.000 | | MN UNITED STATES | HELGA V. THORBISON |

UNIVERSITY OF MINNESOTA
REAL ESTATE OFFICE
CURRENT LAND HOLDINGS BY CAMPUS
DULUTH CAMPUS (DUL)

| Tract | Acquisition Date/ Cost | -----Surface / Mineral----- | | | Property ID Nbr | County/ State/ Country | How Acquired/ Previous Owner |
|---------|---------------------------|-----------------------------|-------------|------------|--------------------|-------------------------------|---------------------------------|
| | | Current Net Acres | Gross Acres | Ownership% | | | |
| 2328.00 | 09/30/1976 | 0.575 | 0.575 | 100.000 | 11-050-014-33 | ST. LOUIS MN UNITED STATES | PURCHASE |
| | \$18,700.00 | 0.575 | 0.575 | 100.000 | | | ESTHER J. HOLMES |
| 2329.00 | 10/14/1976 | 0.152 | 0.152 | 100.000 | 14-050-014-12 | ST. LOUIS MN UNITED STATES | PURCHASE |
| | \$10,625.00 | 0.152 | 0.152 | 100.000 | | | JOHN C. & SHARYN K. ECKHOLM |
| 2330.00 | 11/15/1976 | 0.215 | 0.215 | 100.000 | 11-050-014-33 | ST. LOUIS MN UNITED STATES | PURCHASE |
| | \$30,700.00 | 0.000 | 0.000 | 0.000 | | | RICHARD H. & ELAINE D. CARLSON |
| 2331.00 | 11/23/1976 | 0.286 | 0.286 | 100.000 | 15-050-014-11 | ST. LOUIS MN UNITED STATES | PURCHASE |
| | \$827.00 | 0.286 | 0.286 | 100.000 | | | STATE OF MINNESOTA |
| 2332.00 | 12/23/1976 | 0.287 | 0.287 | 100.000 | 11-050-014-34 | ST. LOUIS MN UNITED STATES | PURCHASE |
| | \$42,500.00 | 0.287 | 0.287 | 100.000 | | | OLAV GEORE RENNAN |
| 2334.00 | 06/15/1984 | 1.597 | 1.597 | 100.000 | 15-050-014-14 | ST. LOUIS MN UNITED STATES | PURCHASE |
| | \$25,500.00 | 0.000 | 0.000 | 0.000 | | | PILGRIM CONGREGATIONAL CHURCH |
| 2335.01 | 12/06/1948 | 1.594 | 1.594 | 100.000 | 14-050-014-23 | ST. LOUIS MN UNITED STATES | STREET VACATION |
| | \$1.00 | 1.594 | 1.594 | 100.000 | | | CITY OF DULUTH |
| 2335.02 | 10/03/1949 | 0.636 | 0.636 | 100.000 | 14-050-014-24 | ST. LOUIS MN UNITED STATES | STREET VACATION |
| | \$1.00 | 0.636 | 0.636 | 100.000 | | | CITY OF DULUTH |
| 2335.03 | 11/13/1950 | 1.581 | 1.581 | 100.000 | 14-050-014-24 | ST. LOUIS MN UNITED STATES | STREET VACATION |
| | \$65.00 | 1.581 | 1.581 | 100.000 | | | CITY OF DULUTH |
| 2335.04 | 12/28/1953 | 7.040 | 7.040 | 100.000 | 14-050-014-22 | ST. LOUIS MN UNITED STATES | STREET VACATION |
| | \$1.00 | 7.040 | 7.040 | 100.000 | | | CITY OF DULUTH |
| 2335.05 | 09/03/1954 | 37.312 | 37.312 | 100.000 | 14-050-014-21 | ST. LOUIS MN UNITED STATES | CONDEMNATION |
| | \$1.00 | 37.312 | 37.312 | 100.000 | | | CITY OF DULUTH |
| 2335.06 | 12/23/1963 | 0.384 | 0.384 | 100.000 | 14-050-014-24 | ST. LOUIS MN UNITED STATES | STREET VACATION |
| | \$125.00 | 0.384 | 0.384 | 100.000 | | | CITY OF DULUTH |
| 2335.07 | 12/23/1963 | 0.223 | 0.223 | 100.000 | 14-050-014-22 | ST. LOUIS MN UNITED STATES | STREET VACATION |
| | \$1.00 | 0.223 | 0.223 | 100.000 | | | CITY OF DULUTH |
| 2335.08 | 12/23/1963 | 0.201 | 0.201 | 100.000 | 15-050-014-11 | ST. LOUIS MN UNITED STATES | STREET VACATION |
| | \$1.00 | 0.201 | 0.201 | 100.000 | | | CITY OF DULUTH |

UNIVERSITY OF MINNESOTA
REAL ESTATE OFFICE
CURRENT LAND HOLDINGS BY CAMPUS
DULUTH CAMPUS (DUL)

| Tract | Acquisition Date/ Cost | -----Surface / Mineral----- | | | Property ID Nbr | County/ State/ Country | How Acquired/ Previous Owner |
|---------|---------------------------|-----------------------------|-------------|------------|--------------------|-------------------------------|-----------------------------------|
| | | Current Net Acres | Gross Acres | Ownership% | | | |
| 2335.09 | 12/23/1963 | 0.108 | 0.108 | 100.000 | 14-050-014-22 | ST. LOUIS MN UNITED STATES | STREET VACATION CITY OF DULUTH |
| | \$1.00 | 0.108 | 0.108 | 100.000 | | | |
| 2335.11 | 12/23/1963 | 0.278 | 0.278 | 100.000 | 14-050-014-13 | ST. LOUIS MN UNITED STATES | STREET VACATION CITY OF DULUTH |
| | \$1.00 | 0.278 | 0.278 | 100.000 | | | |
| 2335.12 | 12/23/1963 | 0.071 | 0.071 | 100.000 | 14-050-014-13 | ST. LOUIS MN UNITED STATES | STREET VACATION CITY OF DULUTH |
| | \$1.00 | 0.071 | 0.071 | 100.000 | | | |
| 2335.13 | 12/23/1963 | 0.136 | 0.136 | 100.000 | 14-050-014-12 | ST. LOUIS MN UNITED STATES | STREET VACATION CITY OF DULUTH |
| | \$1.00 | 0.136 | 0.136 | 100.000 | | | |
| 2335.14 | 12/23/1963 | 0.441 | 0.441 | 100.000 | 14-050-014-12 | ST. LOUIS MN UNITED STATES | STREET VACATION CITY OF DULUTH |
| | \$1.00 | 0.441 | 0.441 | 100.000 | | | |
| 2335.15 | 12/23/1963 | 0.145 | 0.145 | 100.000 | 14-050-014-12 | ST. LOUIS MN UNITED STATES | STREET VACATION CITY OF DULUTH |
| | \$1.00 | 0.145 | 0.145 | 100.000 | | | |
| 2335.16 | 12/23/1963 | 0.084 | 0.084 | 100.000 | 14-050-014-12 | ST. LOUIS MN UNITED STATES | STREET VACATION CITY OF DULUTH |
| | \$1.00 | 0.084 | 0.084 | 100.000 | | | |
| 2335.17 | 02/08/1971 | 0.137 | 0.137 | 100.000 | 14-050-014-22 | ST. LOUIS MN UNITED STATES | STREET VACATION CITY OF DULUTH |
| | \$1.00 | 0.137 | 0.137 | 100.000 | | | |
| 2335.18 | 08/14/1972 | 1.640 | 1.640 | 100.000 | 11-050-014-33 | ST. LOUIS MN UNITED STATES | STREET VACATION CITY OF DULUTH |
| | \$1.00 | 1.640 | 1.640 | 100.000 | | | |
| 2335.19 | 10/04/1976 | 0.688 | 0.688 | 100.000 | 15-050-014-14 | ST. LOUIS MN UNITED STATES | STREET VACATION CITY OF DULUTH |
| | \$1.00 | 0.688 | 0.688 | 100.000 | | | |
| 2335.20 | 10/01/1979 | 0.106 | 0.106 | 100.000 | 11-050-014-34 | ST. LOUIS MN UNITED STATES | STREET VACATION CITY OF DULUTH |
| | \$1.00 | 0.106 | 0.106 | 100.000 | | | |
| 2335.21 | 10/06/1980 | 0.020 | 0.020 | 100.000 | 11-050-014-33 | ST. LOUIS MN UNITED STATES | STREET VACATION CITY OF DULUTH |
| | \$1.00 | 0.020 | 0.020 | 100.000 | | | |
| 2335.22 | 10/06/1980 | 0.024 | 0.024 | 100.000 | 11-050-014-33 | ST. LOUIS MN UNITED STATES | STREET VACATION CITY OF DULUTH |
| | \$1.00 | 0.024 | 0.024 | 100.000 | | | |
| 2335.23 | 10/06/1980 | 0.217 | 0.217 | 100.000 | 11-050-014-33 | ST. LOUIS MN UNITED STATES | STREET VACATION CITY OF DULUTH |
| | \$1.00 | 0.217 | 0.217 | 100.000 | | | |

UNIVERSITY OF MINNESOTA
REAL ESTATE OFFICE
CURRENT LAND HOLDINGS BY CAMPUS
DULUTH CAMPUS (DUL)

| Tract | Acquisition Date/ Cost | -----Surface / Mineral----- | | | Property ID Nbr | County/ State/ Country | How Acquired/ Previous Owner |
|---------|---------------------------|-----------------------------|-------------|------------|--------------------|-------------------------------|-----------------------------------|
| | | Current Net Acres | Gross Acres | Ownership% | | | |
| 2335.24 | 10/06/1980 | 0.217 | 0.217 | 100.000 | 11-050-014-33 | ST. LOUIS MN UNITED STATES | STREET VACATION CITY OF DULUTH |
| | \$1.00 | 0.217 | 0.217 | 100.000 | | | |
| 2335.25 | 10/06/1980 | 0.067 | 0.067 | 100.000 | 11-050-014-34 | ST. LOUIS MN UNITED STATES | STREET VACATION CITY OF DULUTH |
| | \$1.00 | 0.067 | 0.067 | 100.000 | | | |
| 2335.26 | 10/06/1980 | 0.067 | 0.067 | 100.000 | 11-050-014-34 | ST. LOUIS MN UNITED STATES | STREET VACATION CITY OF DULUTH |
| | \$1.00 | 0.067 | 0.067 | 100.000 | | | |
| 2335.27 | 05/26/1981 | 0.099 | 0.099 | 100.000 | 14-050-014-13 | ST. LOUIS MN UNITED STATES | STREET VACATION CITY OF DULUTH |
| | \$1.00 | 0.099 | 0.099 | 100.000 | | | |
| 2335.28 | 01/24/1983 | 0.593 | 0.593 | 100.000 | 11-050-014-33 | ST. LOUIS MN UNITED STATES | STREET VACATION CITY OF DULUTH |
| | \$1.00 | 0.593 | 0.593 | 100.000 | | | |
| 2335.29 | 01/24/1983 | 0.303 | 0.303 | 100.000 | 11-050-014-33 | ST. LOUIS MN UNITED STATES | STREET VACATION CITY OF DULUTH |
| | \$1.00 | 0.303 | 0.303 | 100.000 | | | |
| 2335.30 | 01/24/1983 | 0.280 | 0.280 | 100.000 | 11-050-014-34 | ST. LOUIS MN UNITED STATES | STREET VACATION CITY OF DULUTH |
| | \$1.00 | 0.280 | 0.280 | 100.000 | | | |
| 2335.31 | 01/24/1983 | 0.214 | 0.214 | 100.000 | 11-050-014-33 | ST. LOUIS MN UNITED STATES | STREET VACATION CITY OF DULUTH |
| | \$1.00 | 0.214 | 0.214 | 100.000 | | | |
| 2335.32 | 01/24/1983 | 0.277 | 0.277 | 100.000 | 11-050-014-34 | ST. LOUIS MN UNITED STATES | STREET VACATION CITY OF DULUTH |
| | \$1.00 | 0.277 | 0.277 | 100.000 | | | |
| 2335.33 | 01/24/1983 | 0.067 | 0.067 | 100.000 | 11-050-014-34 | ST. LOUIS MN UNITED STATES | STREET VACATION CITY OF DULUTH |
| | \$1.00 | 0.067 | 0.067 | 100.000 | | | |
| 2335.34 | 01/24/1983 | 0.278 | 0.278 | 100.000 | 11-050-014-34 | ST. LOUIS MN UNITED STATES | STREET VACATION CITY OF DULUTH |
| | \$1.00 | 0.278 | 0.278 | 100.000 | | | |
| 2335.35 | 01/24/1983 | 0.068 | 0.068 | 100.000 | 11-050-014-34 | ST. LOUIS MN UNITED STATES | STREET VACATION CITY OF DULUTH |
| | \$1.00 | 0.068 | 0.068 | 100.000 | | | |
| 2335.36 | 01/24/1983 | 0.189 | 0.189 | 100.000 | 11-050-014-34 | ST. LOUIS MN UNITED STATES | STREET VACATION CITY OF DULUTH |
| | \$1.00 | 0.189 | 0.189 | 100.000 | | | |
| 2335.37 | 01/24/1983 | 0.322 | 0.322 | 100.000 | 11-050-014-34 | ST. LOUIS MN UNITED STATES | STREET VACATION CITY OF DULUTH |
| | \$1.00 | 0.322 | 0.322 | 100.000 | | | |

UNIVERSITY OF MINNESOTA
REAL ESTATE OFFICE
CURRENT LAND HOLDINGS BY CAMPUS
DULUTH CAMPUS (DUL)

| Tract | Acquisition Date/ Cost | -----Surface / Mineral----- | | | Property ID Nbr | County/ State/ Country | How Acquired/ Previous Owner |
|---------|---------------------------|-----------------------------|-----------|-------------------------|--------------------|-------------------------------|-----------------------------------|
| | | Current | Net Acres | Gross Acres--Ownership% | | | |
| 2335.38 | 01/24/1983 | 0.110 | 0.110 | 100.000 | 11-050-014-34 | ST. LOUIS MN UNITED STATES | STREET VACATION CITY OF DULUTH |
| | \$1.00 | 0.110 | 0.110 | 100.000 | | | |
| 2335.39 | 01/24/1983 | 0.586 | 0.586 | 100.000 | 11-050-014-34 | ST. LOUIS MN UNITED STATES | STREET VACATION CITY OF DULUTH |
| | \$1.00 | 0.586 | 0.586 | 100.000 | | | |
| 2335.40 | 01/24/1983 | 0.188 | 0.188 | 100.000 | 15-050-014-11 | ST. LOUIS MN UNITED STATES | STREET VACATION CITY OF DULUTH |
| | \$1.00 | 0.188 | 0.188 | 100.000 | | | |
| 2335.41 | 01/24/1983 | 1.276 | 1.276 | 100.000 | 15-050-014-11 | ST. LOUIS MN UNITED STATES | STREET VACATION CITY OF DULUTH |
| | \$1.00 | 1.276 | 1.276 | 100.000 | | | |
| 2335.42 | 07/28/1986 | 0.720 | 0.720 | 100.000 | 11-050-014-34 | ST. LOUIS MN UNITED STATES | STREET VACATION CITY OF DULUTH |
| | \$1.00 | 0.720 | 0.720 | 100.000 | | | |
| 2335.43 | 10/10/2000 | 0.209 | 0.209 | 100.000 | 14-050-014-21 | ST. LOUIS MN UNITED STATES | STREET VACATION CITY OF DULUTH |
| | \$1.00 | 0.209 | 0.209 | 100.000 | | | |
| 2335.44 | 05/13/2002 | 0.303 | 0.303 | 100.000 | 11-050-040-34 | ST. LOUIS MN UNITED STATES | PURCHASE CITY OF DULUTH |
| | \$1.00 | 0.303 | 0.303 | 100.000 | | | |
| 2335.45 | 05/13/2002 | 0.086 | 0.086 | 100.000 | 11-050-040-34 | ST. LOUIS MN UNITED STATES | PURCHASE CITY OF DULUTH |
| | \$0.00 | 0.086 | 0.086 | 100.000 | | | |
| 2335.46 | 05/13/2002 | 0.189 | 0.189 | 100.000 | 15-050-014-14 | ST. LOUIS MN UNITED STATES | PURCHASE CITY OF DULUTH |
| | \$1.00 | 0.189 | 0.189 | 100.000 | | | |
| 2335.47 | 05/13/2002 | 0.440 | 0.440 | 100.000 | 15-050-014-11 | ST. LOUIS MN UNITED STATES | PURCHASE CITY OF DULUTH |
| | \$1.00 | 0.440 | 0.440 | 100.000 | | | |
| 2335.48 | 05/13/2002 | 0.390 | 0.390 | 100.000 | 14-050-014-13 | ST. LOUIS MN UNITED STATES | STREET VACATION CITY OF DULUTH |
| | \$1.00 | 0.390 | 0.390 | 100.000 | | | |
| 2335.49 | 05/13/2002 | 0.004 | 0.004 | 100.000 | 14-050-014-12 | ST. LOUIS MN UNITED STATES | STREET VACATION CITY OF DULUTH |
| | \$1.00 | 0.004 | 0.004 | 100.000 | | | |
| 2335.50 | 05/13/2002 | 0.252 | 0.252 | 100.000 | 11-111-111-11 | ST. LOUIS MN UNITED STATES | PURCHASE CITY OF DULUTH |
| | \$1.00 | 0.252 | 0.252 | 100.000 | | | |
| 2335.51 | 05/13/2002 | 0.023 | 0.023 | 100.000 | 15-050-014-14 | ST. LOUIS MN UNITED STATES | PURCHASE CITY OF DULUTH |
| | \$1.00 | 0.023 | 0.023 | 100.000 | | | |

UNIVERSITY OF MINNESOTA
REAL ESTATE OFFICE
CURRENT LAND HOLDINGS BY CAMPUS
DULUTH CAMPUS (DUL)

| Tract | Acquisition Date/ Cost | -----Surface / Mineral----- | | | Property ID Nbr | County/ State/ Country | How Acquired/ Previous Owner |
|---------|---------------------------|-----------------------------|-------------|------------|--------------------|-------------------------------|--|
| | | Current Net Acres | Gross Acres | Ownership% | | | |
| 2335.52 | 05/13/2002 | 0.161 | 0.161 | 100.000 | 15-050-014-14 | ST. LOUIS MN UNITED STATES | STREET VACATION CITY OF DULUTH |
| | \$1.00 | 0.161 | 0.161 | 100.000 | | | |
| 2335.55 | 05/24/2010 | 0.682 | 0.682 | 100.000 | 11-050-014-11 | ST. LOUIS MN UNITED STATES | STREET VACATION CITY OF DULUTH |
| | \$1.00 | 0.682 | 0.682 | 100.000 | | | |
| 2335.56 | 05/24/2010 | 0.158 | 0.158 | 100.000 | 11-050-014-13 | ST. LOUIS MN UNITED STATES | STREET VACATION CITY OF DULUTH |
| | \$1.00 | 0.158 | 0.158 | 100.000 | | | |
| 2336.00 | 07/23/1986 | 0.039 | 0.039 | 100.000 | 11-050-014-34 | ST. LOUIS MN UNITED STATES | CONDEMNATION IRMA ROSE JACOBSEN |
| | \$7,000.00 | 0.039 | 0.039 | 100.000 | | | |
| 2339.00 | 06/30/1989 | 0.130 | 0.130 | 100.000 | 11-050-014-34 | ST. LOUIS MN UNITED STATES | PURCHASE ALLAN J. YOUNGBERG, ET. AL. |
| | \$23,500.00 | 0.130 | 0.130 | 100.000 | | | |
| 2340.00 | 03/28/1991 | 0.143 | 0.143 | 100.000 | 11-050-014-34 | ST. LOUIS MN UNITED STATES | PURCHASE CLIFFORD G. MARTIN, ET. AL. |
| | \$25,000.00 | 0.143 | 0.143 | 100.000 | | | |
| 2341.00 | 10/09/1991 | 0.215 | 0.215 | 100.000 | 11-050-014-34 | ST. LOUIS MN UNITED STATES | PURCHASE WILLIAM J. & SANDRA D. ROTHMAN |
| | \$14,500.00 | 0.215 | 0.215 | 100.000 | | | |
| 2343.00 | 02/18/1994 | 0.143 | 0.143 | 100.000 | 11-050-014-33 | ST. LOUIS MN UNITED STATES | PURCHASE GARY AND KELLI KNEIP |
| | \$40,000.00 | 0.143 | 0.143 | 100.000 | | | |
| 2345.00 | 06/30/2000 | 0.215 | 0.215 | 100.000 | 14-050-014-31 | ST. LOUIS MN UNITED STATES | PURCHASE ALBERT AND ELIZABETH DIMARCO |
| | \$95,000.00 | 0.215 | 0.215 | 100.000 | | | |
| 2346.00 | 12/29/2000 | 0.116 | 0.116 | 100.000 | 11-050-014-43 | ST. LOUIS MN UNITED STATES | PURCHASE RAYMOND J. ENRIGHT, JR. AND SUSAN E. ENRIGHT |
| | \$63,000.00 | 0.116 | 0.116 | 100.000 | | | |
| 2347.00 | 05/03/2001 | 0.143 | 0.143 | 100.000 | 14-050-014-11 | ST. LOUIS MN UNITED STATES | PURCHASE PHILLIP AND CHERIE FORNIER |
| | \$75,000.00 | 0.143 | 0.143 | 100.000 | | | |
| 2348.00 | 04/15/2004 | 0.143 | 0.143 | 100.000 | 11-050-014-13 | ST. LOUIS MN UNITED STATES | PURCHASE DAVID PADDOCK |
| | \$120,000.00 | 0.143 | 0.143 | 100.000 | | | |
| 2349.00 | 07/20/2004 | 0.160 | 0.160 | 100.000 | 14-050-014-13 | ST. LOUIS MN UNITED STATES | PURCHASE CARMEN AND RUDI PAKENDORF |
| | \$140,000.00 | 0.160 | 0.160 | 100.000 | | | |
| 2350.00 | 08/05/2004 | 0.143 | 0.143 | 100.000 | 11-050-014-13 | ST. LOUIS MN UNITED STATES | PURCHASE CURT L. ANDERSON |
| | \$120,000.00 | 0.143 | 0.143 | 100.000 | | | |

UNIVERSITY OF MINNESOTA
REAL ESTATE OFFICE
CURRENT LAND HOLDINGS BY CAMPUS
DULUTH CAMPUS (DUL)

| Tract | Acquisition Date/ Cost | -----Surface / Mineral----- | | | Property ID Nbr | County/ State/ Country | How Acquired/ Previous Owner |
|---------|---------------------------|-----------------------------|-------------|------------|--------------------|---------------------------------|---|
| | | Current Net Acres | Gross Acres | Ownership% | | | |
| 2351.00 | 10/12/2004 | 0.485 | 0.485 | 100.000 | 15-050-014-14 | ST. LOUIS MN UNITED STATES | PURCHASE DON AND MARY STEINNES |
| | \$280,000.00 | 0.485 | 0.485 | 100.000 | | | |
| 2352.00 | 06/08/2006 | 0.234 | 0.234 | 100.000 | 15-050-015-15 | ST. LOUIS MN UNITED STATES | PURCHASE DAVID I. AND MEGHAN E. BROWN |
| | \$155,000.00 | 0.234 | 0.234 | 100.000 | | | |
| 2353.00 | 06/26/2006 | 4.960 | 4.960 | 100.000 | 15-050-015-00 | ST. LOUIS MN UNITED STATES | PURCHASE INDEPENDENT SCHOOL DISTRICT # 709 |
| | \$1,200,000.00 | 4.960 | 4.960 | 100.000 | | | |
| 2354.00 | 12/18/2006 | 0.290 | 0.290 | 100.000 | 14-050-014-13 | ST. LOUIS MN UNITED STATES | PURCHASE JEREMY ADAM JOHNSON AND KRISTIN JOHNSON |
| | \$200,000.00 | 0.290 | 0.290 | 100.000 | | | |
| 2355.00 | 01/11/2008 | 0.110 | 0.110 | 100.000 | 14-050-014-13 | SAINT LOUIS MN UNITED STATES | PURCHASE LEA CARR |
| | \$128,000.00 | 0.110 | 0.110 | 100.000 | | | |
| 2356.00 | 03/03/2008 | 0.336 | 0.336 | 100.000 | 14-050-014-13 | SAINT LOUIS MN UNITED STATES | PURCHASE RONALD F. AND KATHY M. CHALUPSKY |
| | \$302,500.00 | 0.000 | 0.000 | 0.000 | | | |
| 2357.00 | 08/29/2008 | 0.171 | 0.171 | 100.000 | 14-050-014-13 | SAINT LOUIS MN UNITED STATES | PURCHASE DANA T. AND MARLENE B. BACH |
| | \$215,000.00 | 0.171 | 0.171 | 100.000 | | | |

NET TOTALS FOR CAMPUS:

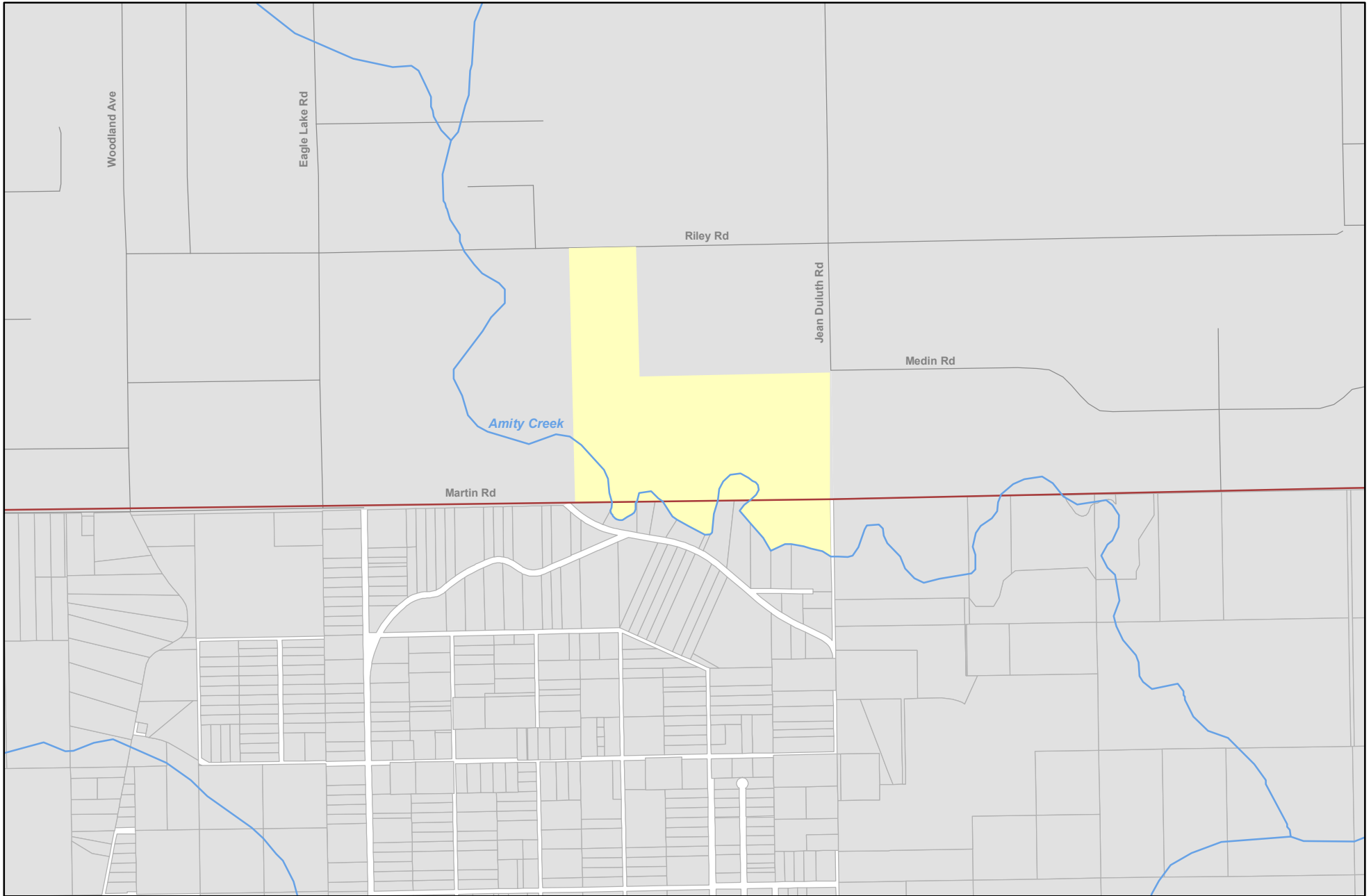
316.774

301.004

UNIVERSITY OF MINNESOTA
REAL ESTATE OFFICE
CURRENT LAND HOLDINGS BY CAMPUS
TOTALS FOR REPORT

| Tract | Acquisition Date/ Cost | -----Surface / Mineral----- Current Net Acres--Gross Acres--Ownership% | Property ID Nbr | County/ State/ Country | How Acquired/ Previous Owner |
|-------|---------------------------|---|--------------------|------------------------------|---------------------------------|
|-------|---------------------------|---|--------------------|------------------------------|---------------------------------|


NET TOTALS FOR REPORT: 316.774 301.004

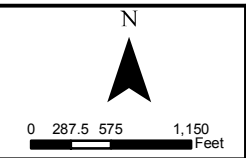


As of June 30, 2010

Real Estate Inventory
University of Minnesota

Research and Field Studies Center
St. Louis County

 RFSC



This map is intended to be used for planning purposes only and should not be relied upon where a survey is required.
 Base Data: Real Estate Office
 MNDNR, MNDOT

Real Estate Inventory

UNIVERSITY OF MINNESOTA

As of June 30, 2010

Property

Area

Research and Field Studies Center

112.370 acres

3755 Jean Duluth Road
Rice Lake, MN 55803

Description

Parts of Section 25 and 36, Township 51 North, Range 14 West;
St. Louis County

Use

Research and support facilities for the Duluth Campus.

Rights/Restrictions

All rights acquired.

Administrator

Chancellor
515 Darland Administration Building
10 University Drive
Duluth, MN 55812

Vice Chancellor
Finance and Operations
500 Darland Admin Building
Duluth, MN 55812

Comments

UNIVERSITY OF MINNESOTA
 REAL ESTATE OFFICE
 CURRENT LAND HOLDINGS BY CAMPUS
 RESEARCH AND FIELD STUDIES CENTER (FSC)

| Tract | Acquisition Date/ Cost | -----Surface / Mineral----- | | | Property ID Nbr | County/ State/ Country | How Acquired/ Previous Owner | |
|---------|---------------------------|-----------------------------|-----------|-------------|--------------------|------------------------------|---------------------------------|-------------------------|
| | | Current | Net Acres | Gross Acres | | | | Ownership% |
| 1601.00 | 07/30/1912 | | 99.630 | 240.000 | 100.000 | 25-051-014-11 | ST. LOUIS | PURCHASE |
| | * \$16,825.00 | | 240.000 | 240.000 | 100.000 | | MN UNITED STATES | GREYSOLON FARMS COMPANY |
| 1602.00 | 11/18/1913 | | 12.740 | 12.740 | 100.000 | 36-051-014-11 | ST. LOUIS | PURCHASE |
| | \$3,000.00 | | 12.740 | 12.740 | 100.000 | | MN UNITED STATES | GREYSOLON FARMS CO. |

NET TOTALS FOR CAMPUS: 112.370 252.740

* Asterisk reflects original acquisition cost before deduction

UNIVERSITY OF MINNESOTA
REAL ESTATE OFFICE
CURRENT LAND HOLDINGS BY CAMPUS
TOTALS FOR REPORT

| Tract | Acquisition Date/ Cost | -----Surface / Mineral----- | | | Property ID Nbr | County/ State/ Country | How Acquired/ Previous Owner |
|-------|---------------------------|-----------------------------|-----------|-------------------------|--------------------|------------------------------|---------------------------------|
| | | Current | Net Acres | Gross Acres--Ownership% | | | |


NET TOTALS FOR REPORT: 112.370 252.740

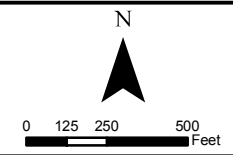


As of June 30, 2010

Real Estate Inventory
University of Minnesota

Limnological Research Center
St. Louis County

 Limnological Research Center



This map is intended to be used for planning purposes only and should not be relied upon where a survey is required.
 Base Data: Real Estate Office
 MNDNR, MNDOT

Real Estate Inventory

UNIVERSITY OF MINNESOTA

As of June 30, 2010

Property

Limnological Research Center

6008 London Road
Duluth, MN 55804

Area

2.781 acres

Description

Parts of Sections 5 and 8, Township 50 North, Range 13 West,
St. Louis County

Use

Research (related to Lake Superior and its environs).

Rights/Restrictions

All rights acquired.

Administrator

Director
Limnological Research Center
C/O UMD Department of Geology
227 Heller Hall
Duluth, MN 55812

Comments

Bounded by Lake Superior and the Lester River, this property is a former United States Fish Hatchery. The Fisheries Station Mouse House, Pump House and Cottage A appear on the National Register of Historic Places.

UNIVERSITY OF MINNESOTA
 REAL ESTATE OFFICE
 CURRENT LAND HOLDINGS BY CAMPUS
 LIMNOLOGICAL RESEARCH CENTER (LIM)

| Tract | Acquisition Date/ Cost | -----Surface / Mineral----- | | | Property ID Nbr | County/ State/ Country | How Acquired/ Previous Owner | |
|---------|---------------------------|-----------------------------|-----------|-------------|--------------------|------------------------------|---------------------------------|--------------------------|
| | | Current | Net Acres | Gross Acres | | | | Ownership% |
| 1626.01 | 11/12/1948 | | 2.781 | 5.381 | 100.000 | 08-050-013-11 | ST. LOUIS | PURCHASE |
| | * \$1.00 | | 5.381 | 5.381 | 100.000 | MN | UNITED STATES | UNITED STATES OF AMERICA |

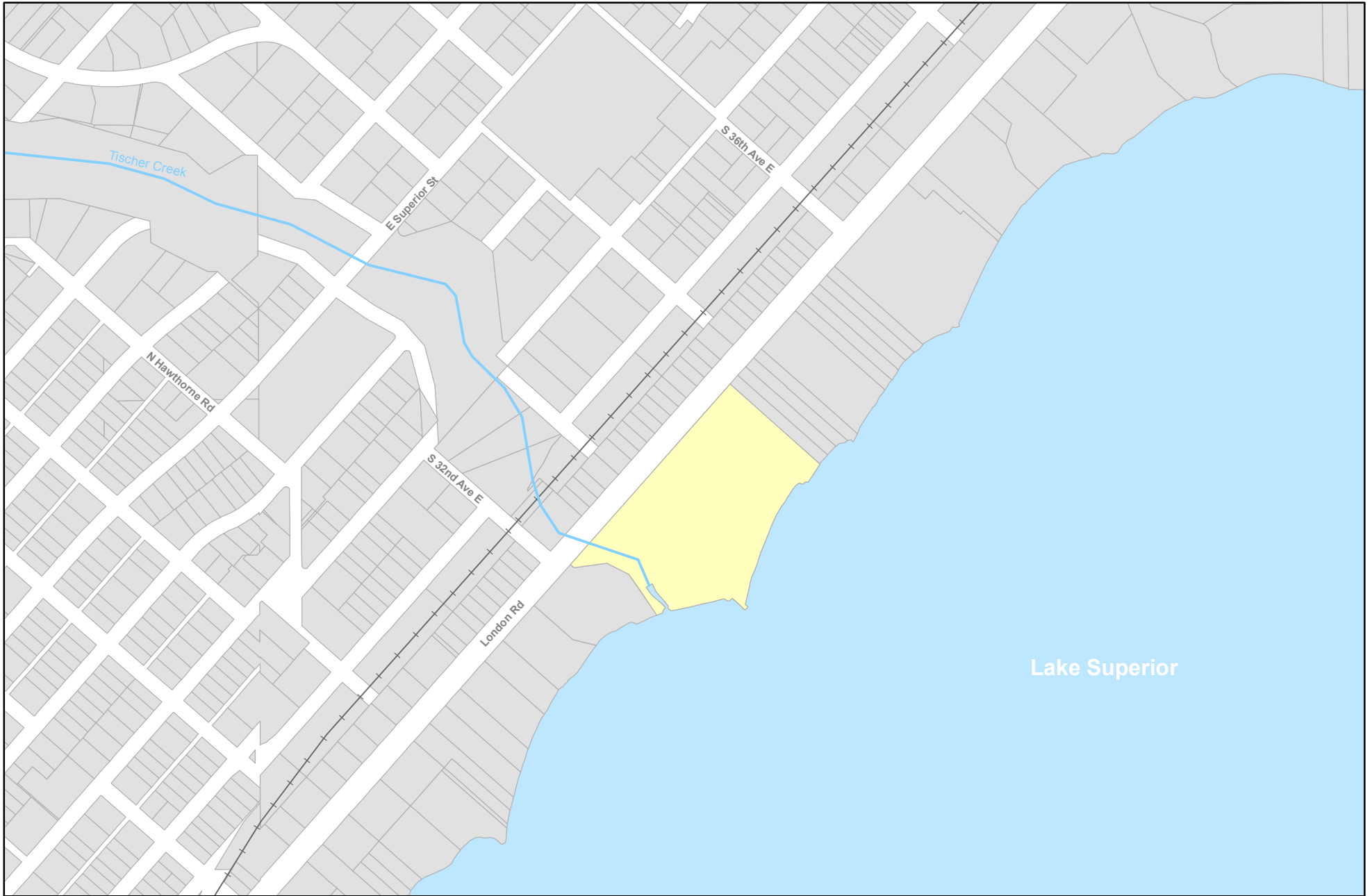
NET TOTALS FOR CAMPUS: **2.781** **5.381**

* Asterisk reflects original acquisition cost before deduction

UNIVERSITY OF MINNESOTA
REAL ESTATE OFFICE
CURRENT LAND HOLDINGS BY CAMPUS
TOTALS FOR REPORT

| Tract | Acquisition Date/ Cost | -----Surface / Mineral----- | | | Property ID Nbr | County/ State/ Country | How Acquired/ Previous Owner |
|-------|---------------------------|-----------------------------|-------------|-------------------------|--------------------|------------------------------|---------------------------------|
| | | Current | Net Acres-- | Gross Acres--Ownership% | | | |


NET TOTALS FOR REPORT: 2.781 5.381

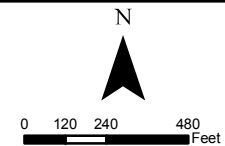


As of June 30, 2010

Real Estate Inventory
University of Minnesota

Glensheen Mansion
St. Louis County

 Glensheen Mansion



This map is intended to be used for planning purposes only and should not be relied upon where a survey is required.

Base Data: Real Estate Office
 MNDNR, MNDOT

Real Estate Inventory

UNIVERSITY OF MINNESOTA

As of June 30, 2010

Property

Glensheen

3300 London Road
Duluth, MN 55804

Area

10.648 acres

Description

Lots 1, 9, Block 39
Lots 1, 2, 3, 4, and 5, Block 49; and
Lots 7, 8, and 9, Block 50; all in
Rearrangement of Part of East Duluth and First Addition to East Duluth, St. Louis County

Use

Museum (operated by the School of Fine Arts, Duluth Campus).

Rights/Restrictions

At the time the property was given to the University, the donors expressed their hope that Glensheen "could be integrated into the University's program" and that it be preserved as a "unique and noble facility dedicated to public pursuits at [the] conclusion of the life estate." All rights now owned, as life estate ended in 1977 and the rights folded into University ownership.

Administrator

Director
Glensheen
3300 London Road
Duluth, MN 55804

Comments

Gift from the Congdon Family. The Chester & Clara Congdon Estate, Carriage House, Storage Building, and Boat House appear on the National Register of Historic Places.

UNIVERSITY OF MINNESOTA
 REAL ESTATE OFFICE
 CURRENT LAND HOLDINGS BY CAMPUS
 GLENSHEEN (GLEN)

| Tract | Acquisition Date/ Cost | -----Surface / Mineral----- | | | Property ID Nbr | County/ State/ Country | How Acquired/ Previous Owner | |
|----------------|---------------------------|-----------------------------|-----------|-------------|--------------------|------------------------------|---------------------------------|----------------------------|
| | | Current | Net Acres | Gross Acres | | | | Ownership% |
| 1982.00 | 12/31/1968 | | 10.648 | 21.187 | 100.000 | 13-050-014-14 | ST. LOUIS | GIFT |
| | * \$1.00 | | 21.187 | 21.187 | 100.000 | MN | UNITED STATES | THOMAS E. CONGDON, ET. AL. |

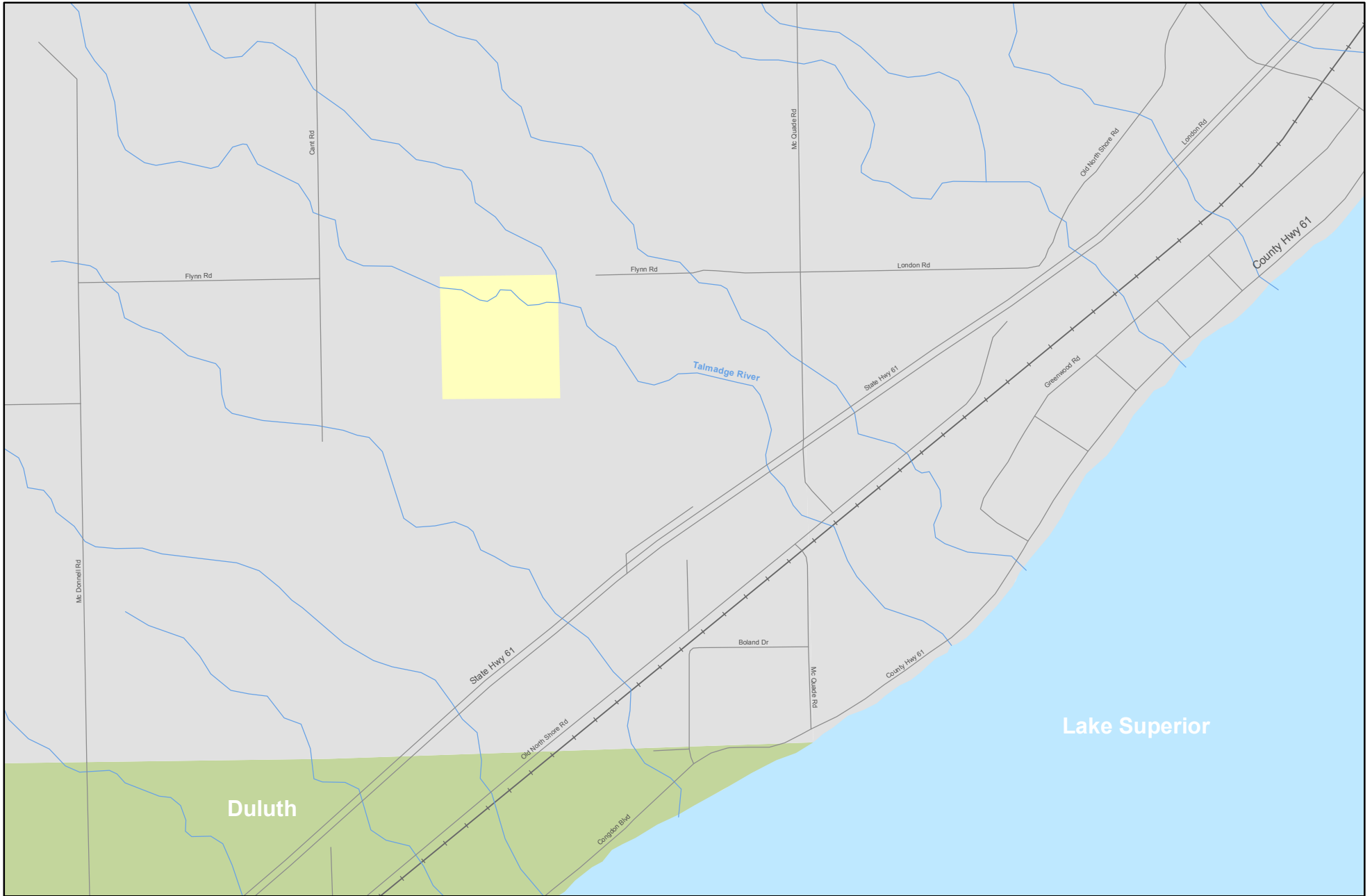
NET TOTALS FOR CAMPUS: 10.648 21.187

* Asterisk reflects original acquisition cost before deduction

UNIVERSITY OF MINNESOTA
REAL ESTATE OFFICE
CURRENT LAND HOLDINGS BY CAMPUS
TOTALS FOR REPORT

| Tract | Acquisition Date/ Cost | -----Surface / Mineral----- | | | Property ID Nbr | County/ State/ Country | How Acquired/ Previous Owner |
|-------|---------------------------|-----------------------------|-----------|-------------------------|--------------------|------------------------------|---------------------------------|
| | | Current | Net Acres | Gross Acres--Ownership% | | | |


NET TOTALS FOR REPORT: 10.648 21.187

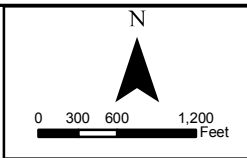


As of June 30, 2010

Real Estate Inventory
University of Minnesota

Talmadge River Biological Station
St. Louis County

 Talmadge River
 Biological Station



This map is intended to be used for planning purposes only and should not be relied upon where a survey is required.
 Base Data: Real Estate Office
 MNDNR, MNDOT

Real Estate Inventory

UNIVERSITY OF MINNESOTA

As of June 30, 2010

Property

Area

Talmadge River Biological Research Area

40.000 acres

County Road 282
Duluth, MN 55804

Description

The NE $\frac{1}{4}$ of the NW $\frac{1}{4}$, Section 24, Township 51 North, Range 13 West,
St. Louis County

Use

Research (Biology Department, Duluth Campus).

Rights/Restrictions

All rights acquired.

Administrator

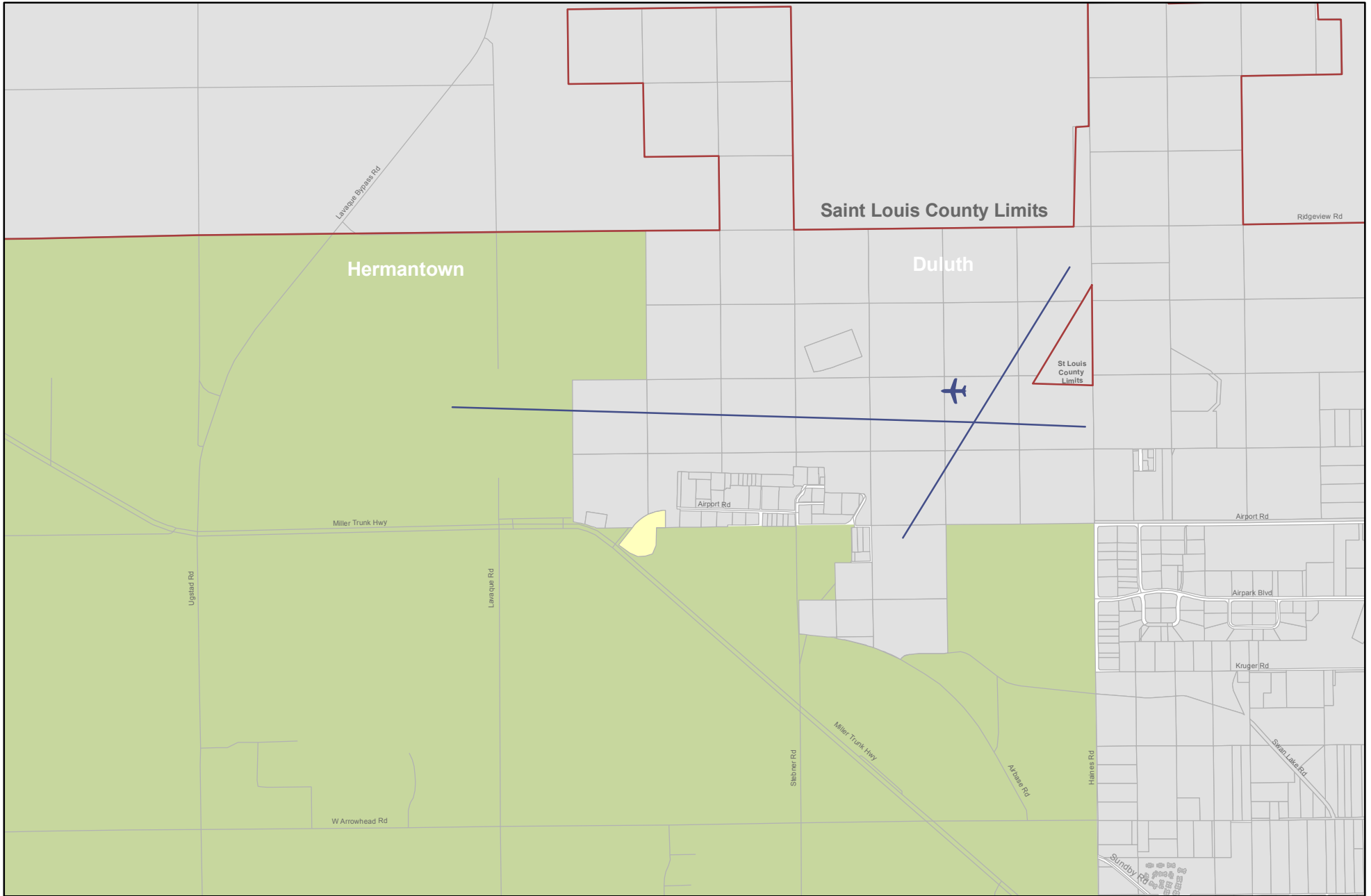
Head, Department of Biology
University of Minnesota – Duluth
221 Life Science Building
10 University Drive
Duluth, MN 55812

Comments

UNIVERSITY OF MINNESOTA
REAL ESTATE OFFICE
CURRENT LAND HOLDINGS BY CAMPUS
TOTALS FOR REPORT

| Tract | Acquisition Date/ Cost | -----Surface / Mineral----- | | | Property ID Nbr | County/ State/ Country | How Acquired/ Previous Owner |
|-------|---------------------------|-----------------------------|-----------|-------------------------|--------------------|------------------------------|---------------------------------|
| | | Current | Net Acres | Gross Acres--Ownership% | | | |

NET TOTALS FOR REPORT: 40.000 40.000





As of June 30, 2010

Real Estate Inventory
University of Minnesota

National Resources Research Institute
St. Louis County

 NRRI
 Airport

This map is intended to be used for planning purposes only and should not be relied upon where a survey is required.
 Base Data: Real Estate Office
 MNDNR, MNDOT

Real Estate Inventory

UNIVERSITY OF MINNESOTA

As of June 30, 2010

Property

Area

Natural Resources Research Institute

7.644 acres

5013 Miller Trunk Highway
Duluth, MN 55811

Description

Part of N ½, Section 11, Township 50 North, Range 15 West.
St. Louis County

Use

Research (minerals, biomass and water).

Rights/Restrictions

All rights acquired.
Use restricted to educational activities and non-sale provision in effect through August 30, 2013.

Administrator

Director
Natural Resources Research Institute
3rd Floor NRRI Building
5013 Miller Trunk Highway
Duluth, MN 55811

Comments

This property, formerly known as the SAGE Building, was acquired from the United States of America with a 100% public benefit allowance (\$1.00)

UNIVERSITY OF MINNESOTA
 REAL ESTATE OFFICE
 CURRENT LAND HOLDINGS BY CAMPUS
 NATURAL RESOURCES RESEARCH INSTITUTE (NRRI)

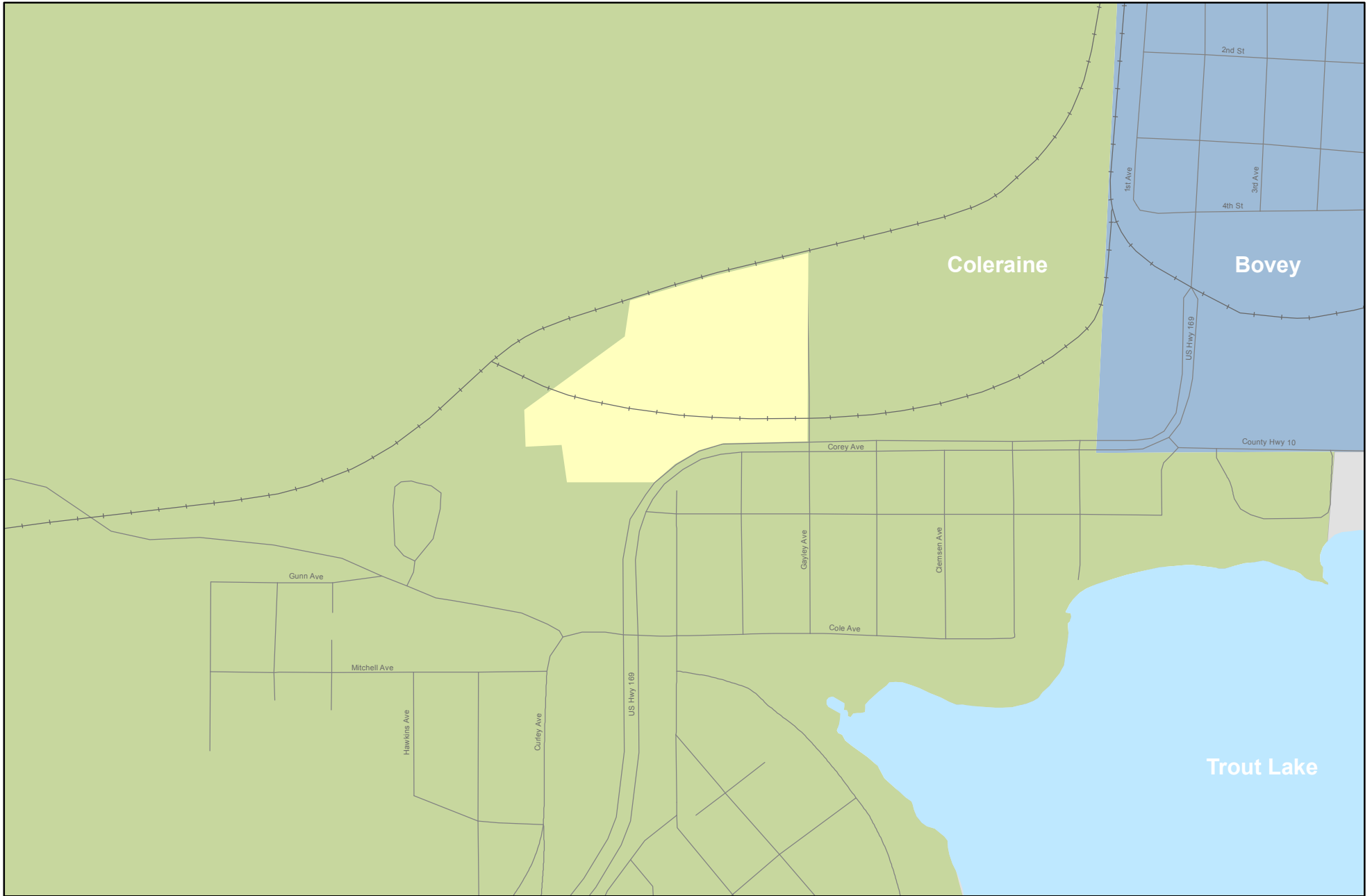
| Tract | Acquisition Date/ Cost | -----Surface / Mineral----- | | | Property ID Nbr | County/ State/ Country | How Acquired/ Previous Owner | |
|---------|---------------------------|-----------------------------|-----------|-------------|--------------------|------------------------------|---------------------------------|---------------------------|
| | | Current | Net Acres | Gross Acres | | | | Ownership% |
| 2333.00 | 08/30/1983 | | 4.755 | 4.755 | 100.000 | 11-050-015-12 | ST. LOUIS | PURCHASE |
| | \$1.00 | | 4.755 | 4.755 | 100.000 | | MN UNITED STATES | UNITED STATES OF AMERICA |
| 2342.00 | 03/31/1993 | | 2.889 | 2.889 | 100.000 | 02-050-015-34 | ST. LOUIS | LAND EXCHANGE |
| | \$1.00 | | 0.000 | 0.000 | 0.000 | | MN UNITED STATES | CITY OF DULUTH, MINNESOTA |

NET TOTALS FOR CAMPUS: 7.644 4.755

UNIVERSITY OF MINNESOTA
REAL ESTATE OFFICE
CURRENT LAND HOLDINGS BY CAMPUS
TOTALS FOR REPORT

| Tract | Acquisition Date/ Cost | -----Surface / Mineral----- | | | Property ID Nbr | County/ State/ Country | How Acquired/ Previous Owner |
|-------|---------------------------|-----------------------------|-------------|-------------------------|--------------------|------------------------------|---------------------------------|
| | | Current | Net Acres-- | Gross Acres--Ownership% | | | |


NET TOTALS FOR REPORT: 7.644 4.755

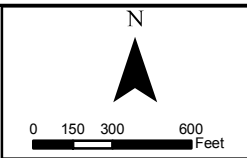


As of June 30, 2010

Real Estate Inventory
University of Minnesota

Coleraine Minerals Research Laboratory
Itasca County

 Coleraine Minerals Research Laboratory



This map is intended to be used for planning purposes only and should not be relied upon where a survey is required.
 Base Data: Real Estate Office
 MNDNR, MNDOT

Real Estate Inventory

UNIVERSITY OF MINNESOTA

As of June 30, 2010

Property

Area

Coleraine Minerals Research Laboratory

25.091 acres

One Gayley Avenue
Coleraine, MN 55722

Description

Part of Section 31, Township 56 North, Range 24 West, Itasca County

Use

University research laboratory dedicated to the development and implementation of improved mineral processing technology for the iron ore industry, industrial and non-ferrous minerals and environmental remediation.

Rights/Restrictions

All rights acquired. Covenant of Purpose and Use granted to Economic Development Administration encumbers the property through May 20, 2013.

Administrator

Chancellor
515 Darland Administration Building
10 University Drive
Duluth, MN 55812

Vice Chancellor
Finance and Operations
10 University Drive
Duluth, MN 55812

Comments

UNIVERSITY OF MINNESOTA
REAL ESTATE OFFICE
CURRENT LAND HOLDINGS BY CAMPUS
TOTALS FOR REPORT

| Tract | Acquisition Date/ Cost | -----Surface / Mineral----- | | | Property ID Nbr | County/ State/ Country | How Acquired/ Previous Owner |
|-------|---------------------------|-----------------------------|-----------|-------------------------|--------------------|------------------------------|---------------------------------|
| | | Current | Net Acres | Gross Acres--Ownership% | | | |

NET TOTALS FOR REPORT: 25.091 2.321

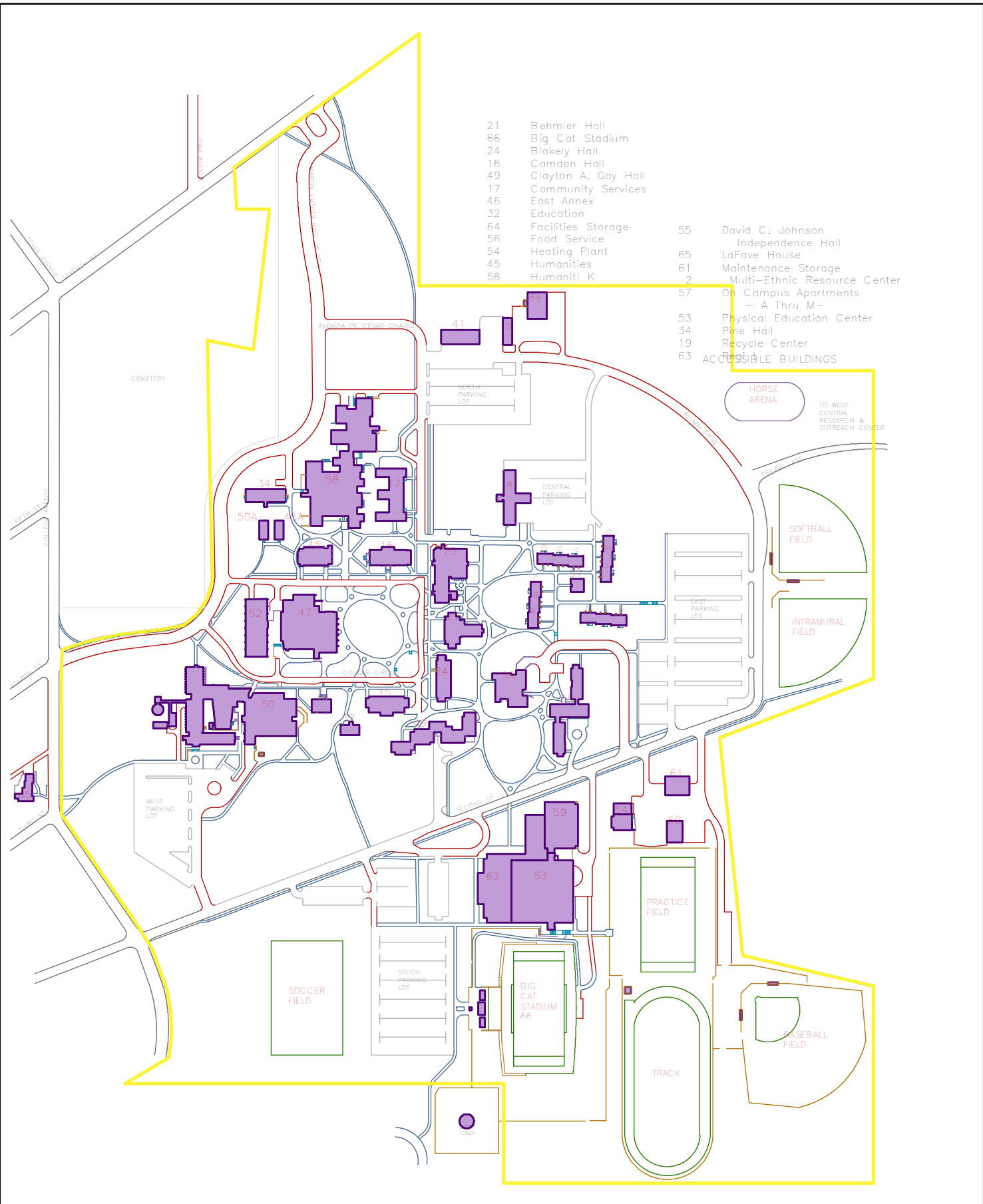
Real Estate Inventory – Morris Area

UNIVERSITY OF MINNESOTA

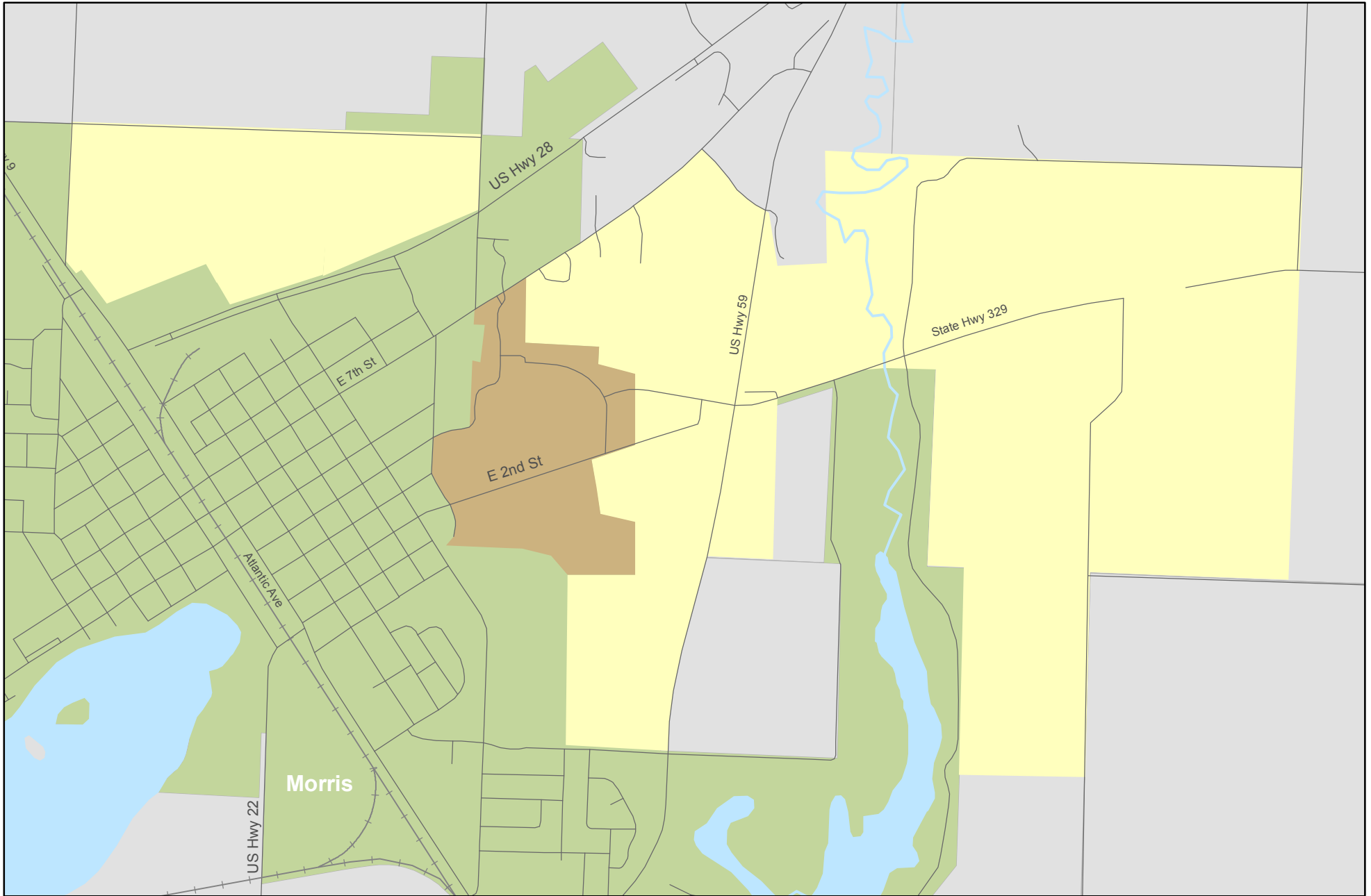
As of June 30, 2010

Property

University of Minnesota – Morris Campus
West Central Research and Outreach Center



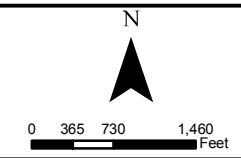
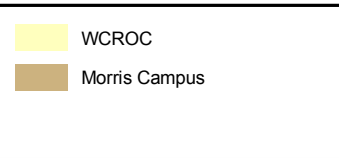
As of June 30, 2010



As of June 30, 2010

Real Estate Inventory
University of Minnesota

Morris Campus
West Central Research and Outreach Center
Stevens County



This map is intended to be used for planning purposes only and should not be relied upon where a survey is required.
 Base Data: Real Estate Office
 MetroGIS, MNDNR, MNDOT

Real Estate Inventory

UNIVERSITY OF MINNESOTA

As of June 30, 2010

Property

Area

**University of Minnesota – Morris Campus
West Central Research and Outreach Center**

150.000 acres

1,097.890 acres

1,247.890 acres

Morris, MN 56267

Description

Part of Section 31, Township 125 North, Range 41 West; part of Section 2, Township 124 North, Range 42 West; and parts of Section 35 and 36, Township 125 North, Range 42 West, Stevens County

Use

Education (Morris campus);
Agricultural research (Research and Outreach Center).

Rights/Restrictions

All rights acquired, except minerals in two tracts;
A few tracts granted to the State of Minnesota by the United States of America for educational purposes;
Encumbrances include a 99-year land lease to City of Morris.

Administrator

Chancellor
University of Minnesota – Morris
309 Behmler Hall
East 4th and College Avenue
Morris, MN 56267

Head
West Central Research and Outreach Center
Headquarters Building
State Highway No. 329
Morris, MN 56267

Comments

University lease number U-316. The Industrial School for Indians Dormitory appears on the National Register of Historic Places.

UNIVERSITY OF MINNESOTA
REAL ESTATE OFFICE
CURRENT LAND HOLDINGS BY CAMPUS
MORRIS CAMPUS AND WEST CENTRAL RESEARCH AND OUTREACH CENTER (MCEX)

| Tract | Acquisition Date/ Cost | -----Surface / Mineral----- | | | Property ID Nbr | County/ State/ Country | How Acquired/ Previous Owner | |
|---------|---------------------------|-----------------------------|-----------|-------------------------|--------------------|------------------------------|---------------------------------|--|
| | | Current | Net Acres | Gross Acres--Ownership% | | | | |
| 1401.02 | 04/14/1909 | | 2.216 | 2.500 | 100.000 | 36-125-042-32 | STEVENS | PURCHASE |
| | * \$1.00 | | 2.500 | 2.500 | 100.000 | | MN UNITED STATES | UNITED STATES OF AMERICA |
| 1401.03 | 04/14/1909 | | 21.500 | 21.500 | 100.000 | 36-125-042-42 | STEVENS | PURCHASE |
| | \$1.00 | | 21.500 | 21.500 | 100.000 | | MN UNITED STATES | UNITED STATES OF AMERICA |
| 1401.06 | 04/14/1909 | | 15.000 | 15.000 | 100.000 | 36-125-042-34 | STEVENS | PURCHASE |
| | \$1.00 | | 15.000 | 15.000 | 100.000 | | MN UNITED STATES | UNITED STATES OF AMERICA |
| 1401.07 | 04/14/1909 | | 8.388 | 8.750 | 100.000 | 35-125-042-41 | STEVENS | PURCHASE |
| | * \$1.00 | | 8.750 | 8.750 | 100.000 | | MN UNITED STATES | UNITED STATES OF AMERICA |
| 1401.08 | 04/14/1909 | | 160.000 | 160.000 | 100.000 | 31-125-041-21 | STEVENS | PURCHASE |
| | \$1.00 | | 160.000 | 160.000 | 100.000 | | MN UNITED STATES | UNITED STATES OF AMERICA |
| 1402.00 | 07/27/1915 | | 10.000 | 10.000 | 100.000 | 36-125-042-23 | STEVENS | PURCHASE |
| | \$1,000.00 | | 10.000 | 10.000 | 100.000 | | MN UNITED STATES | GEORGE F. DARLING |
| 1403.02 | 08/14/1915 | | 7.513 | 10.000 | 100.000 | 36-125-042-13 | STEVENS | PURCHASE |
| | * \$1,000.00 | | 7.513 | 10.000 | 100.000 | | MN UNITED STATES | LEWIS C. & ELLA F. SPOONER |
| 1403.03 | 05/14/1928 | | 5.000 | 5.000 | 100.000 | 36-125-042-32 | STEVENS | PURCHASE |
| | \$1.00 | | 5.000 | 5.000 | 100.000 | | MN UNITED STATES | SUMMIT CEMETARY ASSOCIATION OF MORRIS, MINNESC |
| 1404.00 | 06/29/1925 | | 61.132 | 61.750 | 100.000 | 36-125-042-24 | STEVENS | PURCHASE |
| | * \$9,262.50 | | 61.750 | 61.750 | 100.000 | | MN UNITED STATES | PAUL L. & MAY H. SPOONER |
| 1405.00 | 07/12/1935 | | 34.502 | 68.550 | 100.000 | 02-124-042-11 | STEVENS | PURCHASE |
| | * \$4,000.00 | | 61.778 | 68.550 | 100.000 | | MN UNITED STATES | EQUITABLE LIFE ASSURANCE SOCIETY OF SIOUX FALLS, |
| 1406.01 | 06/26/1935 | | 3.041 | 9.520 | 100.000 | 02-124-042-21 | STEVENS | PURCHASE |
| | * \$1,000.00 | | 4.834 | 9.520 | 100.000 | | MN UNITED STATES | ANTON & NETTIE WATZKE |
| 1407.00 | 06/26/1935 | | 46.843 | 80.000 | 100.000 | 02-124-042-13 | STEVENS | PURCHASE |
| | * \$4,000.00 | | 48.409 | 80.000 | 100.000 | | MN UNITED STATES | EMIL & EMILIE TRANTOW |
| 1409.00 | 04/12/1937 | | 201.607 | 286.570 | 100.000 | 35-125-042-11 | STEVENS | PURCHASE |
| | * \$11,052.98 | | 236.434 | 286.570 | 100.000 | | MN UNITED STATES | PAUL L. & MAY H. SPOONER |
| 1410.00 | 03/20/1958 | | 4.800 | 4.800 | 100.000 | 36-125-042-33 | STEVENS | PURCHASE |
| | \$1.00 | | 0.000 | 0.000 | 0.000 | | MN UNITED STATES | UNITED STATES OF AMERICA |

* Asterisk reflects original acquisition cost before deduction

UNIVERSITY OF MINNESOTA
REAL ESTATE OFFICE
CURRENT LAND HOLDINGS BY CAMPUS
MORRIS CAMPUS AND WEST CENTRAL RESEARCH AND OUTREACH CENTER (MCEX)

| Tract | Acquisition Date/ Cost | -----Surface / Mineral----- | | | Property ID Nbr | County/ State/ Country | How Acquired/ Previous Owner |
|---------|----------------------------|-----------------------------|--------------------|--------------------|--------------------|------------------------------|---|
| | | Current Net Acres | Gross Acres | Ownership% | | | |
| 1411.00 | 12/23/1960 \$12,000.00 | 33.010 33.010 | 33.010 33.010 | 100.000 100.000 | 36-125-042-34 | STEVENS MN UNITED STATES | PURCHASE LEROY & JULIA L. WOOLRIDGE |
| 1412.00 | 03/13/1975 \$100,000.00 | 398.910 398.910 | 398.910 398.910 | 100.000 100.000 | 31-125-041-42 | STEVENS MN UNITED STATES | PURCHASE ERNEST L. & GRAYCE JOHNSON |
| 1413.00 | 01/17/1967 \$5,850.00 | 36.000 36.000 | 36.000 36.000 | 100.000 100.000 | 36-125-042-14 | STEVENS MN UNITED STATES | PURCHASE GUARDIAN OF THE ESTATE OF LEO F. KANE |
| 1415.00 | 09/21/1984 \$1.00 | 29.798 29.798 | 29.798 29.798 | 100.000 100.000 | 36-125-042-43 | STEVENS MN UNITED STATES | PURCHASE CROCUS VALLEY DEVELOPMENT COMPANY |
| 1416.00 | 10/29/1985 * \$1.00 | 19.830 129.830 | 129.830 129.830 | 100.000 100.000 | 36-125-042-31 | STEVENS MN UNITED STATES | PURCHASE CROCUS VALLEY DEVELOPMENT COMPANY |
| 1418.00 | 07/21/1987 * \$4,000.00 | 48.460 0.000 | 52.950 0.000 | 100.000 0.000 | 31-125-041-11 | STEVENS MN UNITED STATES | PURCHASE BURLINGTON NORTHERN RAILROAD CO. |
| 1418.01 | 02/20/1998 \$1.00 | 0.033 0.033 | 0.033 0.033 | 100.000 100.000 | 36-125-042-23 | STEVENS MN UNITED STATES | SALE MARK MCCOLLAR |
| 1419.00 | 06/10/1954 \$1.00 | 1.600 1.600 | 1.600 1.600 | 100.000 100.000 | 31-125-041-23 | STEVENS MN UNITED STATES | LAND EXCHANGE LEO AND MATHILDA WEBER |
| 1421.00 | 10/20/1992 \$1.00 | 13.500 13.500 | 13.500 13.500 | 100.000 100.000 | 31-125-041-11 | STEVENS MN UNITED STATES | GIFT HILFRED C. & ESTELLE L. LEE |
| 1422.00 | 11/24/1993 \$1.00 | 0.705 0.705 | 0.705 0.705 | 100.000 100.000 | 36-125-042-42 | STEVENS MN UNITED STATES | PURCHASE CITY OF MORRIS |
| 1423.00 | 12/14/1995 \$1.00 | 19.000 19.000 | 19.000 19.000 | 100.000 100.000 | 36-125-042-11 | STEVENS MN UNITED STATES | PURCHASE RILEY BROS. PARTNERSHIP |
| 1424.00 | 12/15/1999 \$1.00 | 53.400 53.400 | 53.400 53.400 | 100.000 100.000 | 01-124-042-11 | STEVENS MN UNITED STATES | PURCHASE RILEY BROTHER PARTNERSHIP (PREVIOUSLY OWNED BY) |
| 1425.00 | 02/05/2002 \$1.00 | 11.640 11.640 | 11.640 11.640 | 100.000 100.000 | 12-124-042-11 | STEVENS MN UNITED STATES | PURCHASE UNIVERSITY OF MINNESOTA FOUNDATION (BONNIE STA) |
| 1427.00 | 02/10/2006 \$1.00 | 0.000 0.000 | 0.000 0.000 | 0.000 0.000 | 31-125-041-30 | STEVENS MN UNITED STATES | PURCHASE DEWAYNE & LOLA MICHAELSON, TIMOTHY & JEANNIE MI |

* Asterisk reflects original acquisition cost before deduction

UNIVERSITY OF MINNESOTA
 REAL ESTATE OFFICE
 CURRENT LAND HOLDINGS BY CAMPUS
 MORRIS CAMPUS AND WEST CENTRAL RESEARCH AND OUTREACH CENTER (MCEX)

| Tract | Acquisition Date/ Cost | -----Surface / Mineral----- | | | Property ID Nbr | County/ State/ Country | How Acquired/ Previous Owner | |
|----------------|---------------------------|-----------------------------|-----------|-------------|--------------------|------------------------------|---------------------------------|------------------------------------|
| | | Current | Net Acres | Gross Acres | | | | Ownership% |
| 1870.00 | 06/30/1999 | | 0.462 | 0.462 | 100.000 | 36-125-042-00 | STEVENS | GIFT |
| | \$1.00 | | 0.462 | 0.462 | 100.000 | MN | UNITED STATES | UNIVERSITY OF MINNESOTA FOUNDATION |

NET TOTALS FOR CAMPUS: 1,247.890 1,371.356

UNIVERSITY OF MINNESOTA
 REAL ESTATE OFFICE
 CURRENT LAND HOLDINGS BY CAMPUS
 TOTALS FOR REPORT

| Tract | Acquisition Date/ Cost | -----Surface / Mineral----- | | | Property ID Nbr | County/ State/ Country | How Acquired/ Previous Owner |
|-------|---------------------------|-----------------------------|-----------|-------------|--------------------|------------------------------|---------------------------------|
| | | Current | Net Acres | Gross Acres | | | |

NET TOTALS FOR REPORT: 1,247.890 1,371.356

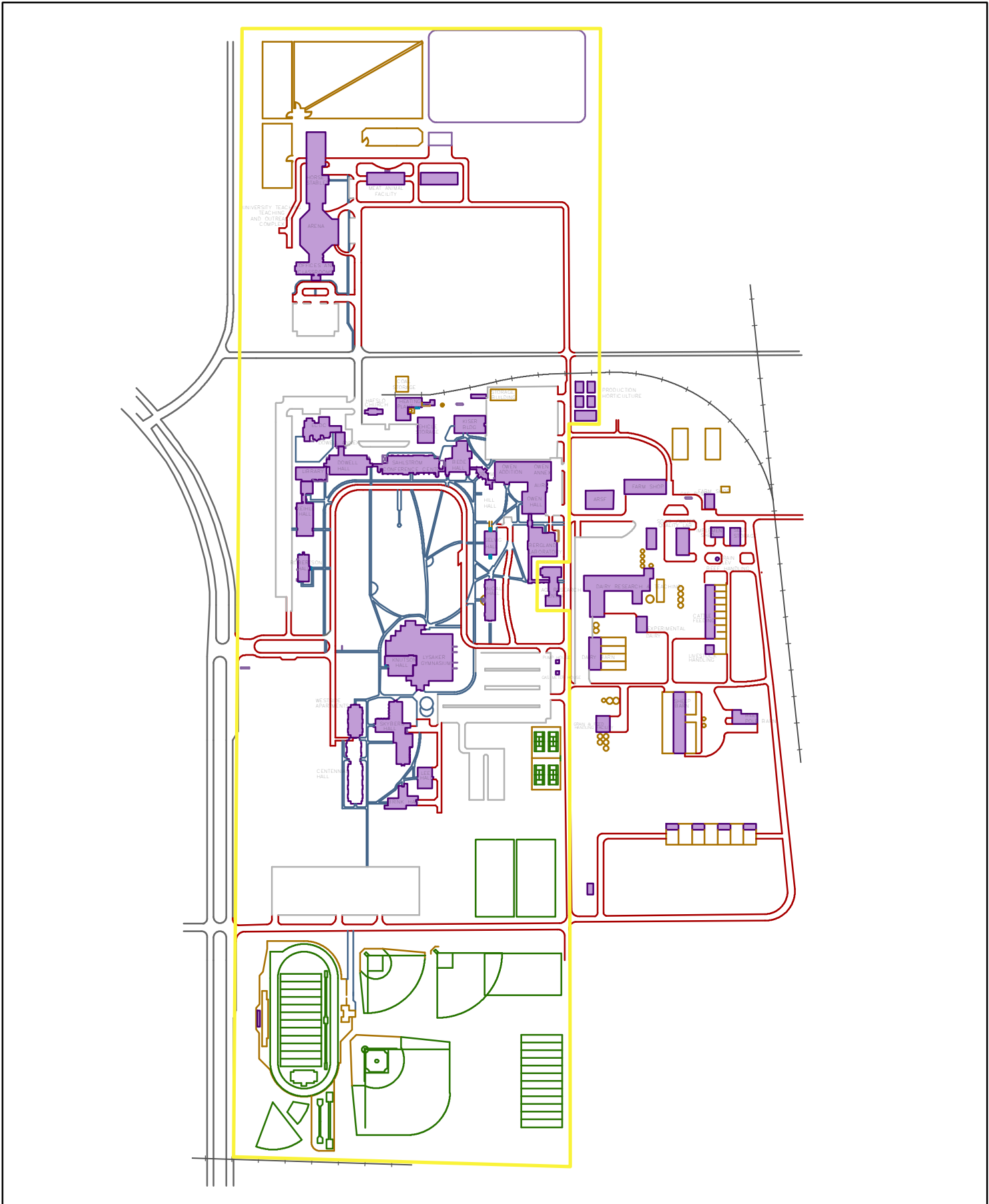
Real Estate Inventory – Crookston Area

UNIVERSITY OF MINNESOTA

As of June 30, 2010

Property

University of Minnesota – Crookston Campus
Northwest Research and Outreach Center




As of June 30, 2010

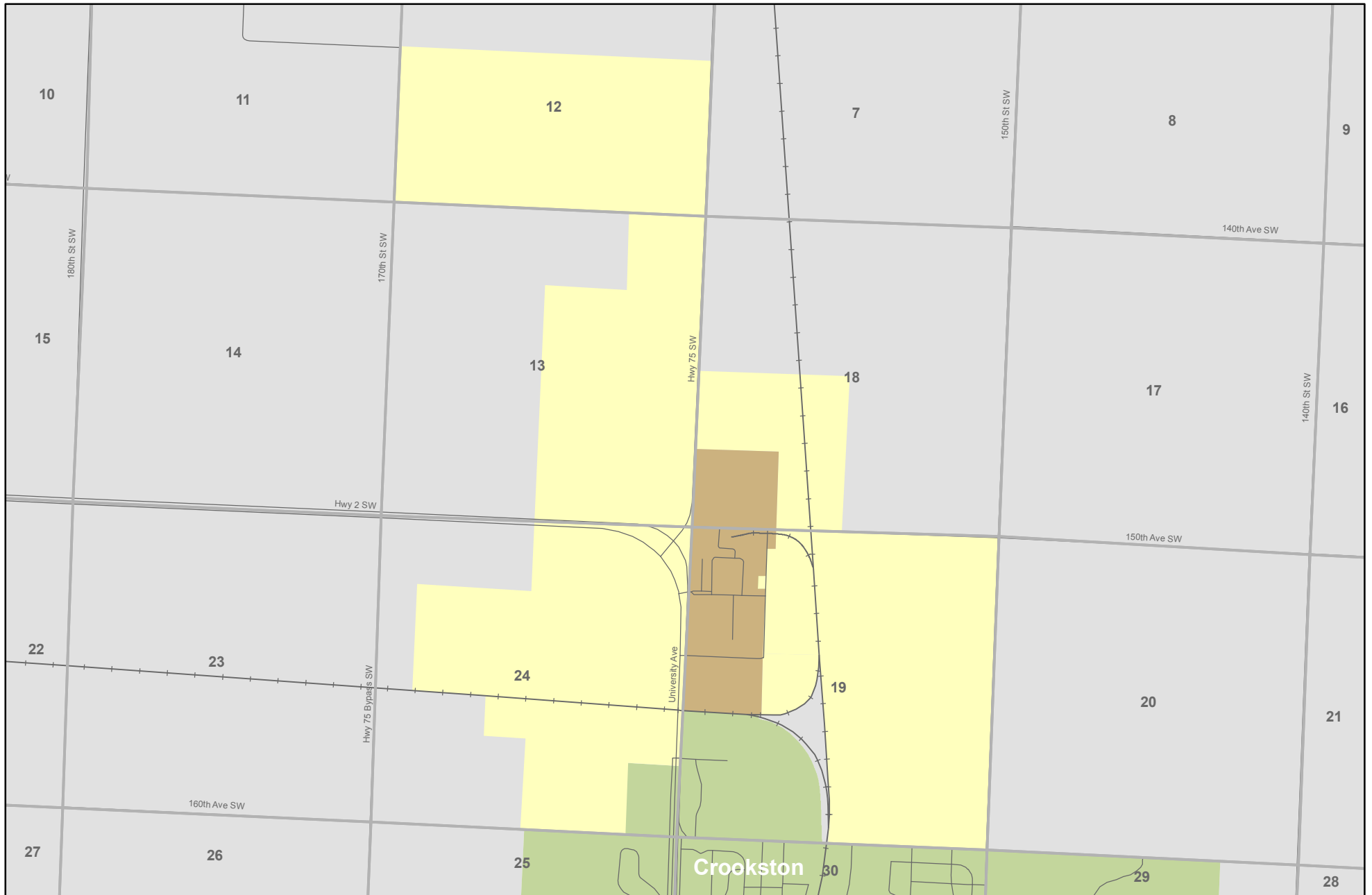
Real Estate Inventory
University of Minnesota

Crookston Campus
Polk County

Structures
 Crookston Campus



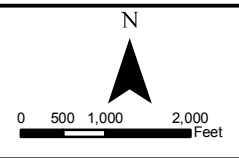
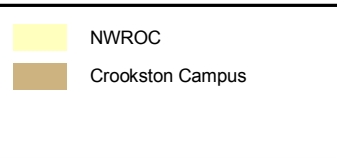
This map is intended to be used for planning purposes only and should not be relied upon where a survey is required.
 Base Data: Real Estate Office
 MetroGIS, MNDNR, MNDOT



As of June 30, 2010

Real Estate Inventory
University of Minnesota

Crookston Campus
Northwest Research and Outreach Center
Polk County



This map is intended to be used for planning purposes only and should not be relied upon where a survey is required.
 Base Data: Real Estate Office
 MetroGIS, MNDNR, MNDOT

Real Estate Inventory

UNIVERSITY OF MINNESOTA

As of June 30, 2010

Property

Area

University of Minnesota – Crookston Campus Northwest Research and Outreach Center

108.370 acres

1,479.480 acres

1,587.850 acres

Highways 2 and 75 North
Crookston, MN 56716

Description

Part of Section 18, Township 150 North, Range 46 West; and
Part of Section 19, Township 150 North, Range 46 West; and
Parts of Sections 12, 13, and 24, Township 150 North, Range 47 West
Polk County

Use

Education (Crookston Campus).
Agricultural Research (Research and Outreach Center).

Rights/Restrictions

All rights acquired.

Administrator

Chancellor
University of Minnesota – Crookston
105 Selvig Hall
Highways 2 and 75 North
Crookston, MN 56716

Head
Northwest Research and Outreach Center
Highways 2 and 75 North
Crookston, MN 56716

Comments

UNIVERSITY OF MINNESOTA
REAL ESTATE OFFICE
CURRENT LAND HOLDINGS BY CAMPUS
CROOKSTON CAMPUS AND NORTHWEST RESEARCH AND OUTREACH CENTER (CCEX)

| Tract | Acquisition Date/ Cost | -----Surface / Mineral----- | | | Property ID Nbr | County/ State/ Country | How Acquired/ Previous Owner |
|---------|---------------------------|-----------------------------|-----------|-------------|--------------------|------------------------------|-------------------------------------|
| | | Current | Net Acres | Gross Acres | | | |
| 1100.00 | 08/08/1895 | 461.570 | 462.000 | 100.000 | 19-150-046-13 | POLK | PURCHASE |
| | * \$1.00 | 461.570 | 462.000 | 100.000 | | MN UNITED STATES | ST. PAUL, MPLS & MANITOBA RLWY |
| 1102.00 | 03/26/1924 | 45.869 | 88.890 | 100.000 | 19-150-046-32 | POLK | PURCHASE |
| | * \$1.00 | 45.869 | 88.890 | 100.000 | | MN UNITED STATES | GREAT NORTHERN RAILWAY CO. |
| 1103.00 | 12/08/1937 | 48.830 | 62.170 | 100.000 | 24-150-047-11 | POLK | PURCHASE |
| | * \$3,000.00 | 48.830 | 62.170 | 100.000 | | MN UNITED STATES | MAURICE & NELLA ROSENTHAL |
| 1103.01 | 10/21/1963 | 4.500 | 4.500 | 100.000 | 24-150-047-42 | POLK | PURCHASE |
| | \$1.00 | 4.500 | 4.500 | 100.000 | | MN UNITED STATES | CITY OF CROOKSTON |
| 1103.02 | 07/13/1964 | 2.583 | 2.583 | 100.000 | 24-150-047-13 | POLK | EASEMENT |
| | \$1.00 | 2.583 | 2.583 | 100.000 | | MN UNITED STATES | COUNTY OF POLK |
| 1104.00 | 12/14/1937 | 186.670 | 221.900 | 100.000 | 24-150-047-41 | POLK | PURCHASE |
| | * \$5,000.00 | 211.800 | 221.900 | 100.000 | | MN UNITED STATES | STATE OF MINN. DEPT. RURAL CRE |
| 1106.00 | 12/18/1962 | 80.040 | 80.040 | 100.000 | 24-150-046-24 | POLK | PURCHASE |
| | \$6,500.00 | 80.040 | 80.040 | 100.000 | | MN UNITED STATES | WILLIS & MARILYN WAGNER, ET AL |
| 1107.00 | 02/15/1964 | 308.058 | 308.058 | 100.000 | 12-150-047-30 | POLK | PURCHASE |
| | \$85,000.00 | 308.058 | 308.058 | 100.000 | | MN UNITED STATES | HENRY AND RENA BORGMAN |
| 1108.00 | 10/15/1974 | 202.000 | 202.000 | 100.000 | 13-150-047-44 | POLK | PURCHASE |
| | \$150,000.00 | 202.000 | 202.000 | 100.000 | | MN UNITED STATES | NORMAN A. HALVORSEN, ET AL |
| 1109.00 | 03/10/1976 | 12.150 | 12.150 | 100.000 | 19-150-046-43 | POLK | PURCHASE |
| | \$7,206.00 | 12.150 | 12.150 | 100.000 | | MN UNITED STATES | BURLINGTON NORTHERN RAILROAD CO. |
| 1111.00 | 04/11/1972 | 9.670 | 9.670 | 100.000 | 24-150-047-31 | POLK | PURCHASE |
| | \$2,415.00 | 9.670 | 9.670 | 100.000 | | MN UNITED STATES | ARNOLD AND EDNA HANSON |
| 1112.00 | 05/10/1978 | 11.942 | 11.942 | 100.000 | 12-150-047-44 | POLK | PURCHASE |
| | \$6,110.00 | 11.942 | 11.942 | 100.000 | | MN UNITED STATES | BURLINGTON NORTHERN RAILROAD CO. □□ |
| 1113.00 | 02/01/1979 | 70.614 | 70.614 | 100.000 | 13-150-047-11 | POLK | PURCHASE |
| | \$109,445.50 | 70.614 | 70.614 | 100.000 | | MN UNITED STATES | CITY OF CROOKSTON |
| 1117.00 | 03/07/1991 | 138.200 | 142.370 | 100.000 | 18-150-046-31 | POLK | PURCHASE |
| | * \$206,500.00 | 142.370 | 142.370 | 100.000 | | MN UNITED STATES | H. M. LYDDON |

* Asterisk reflects original acquisition cost before deduction

UNIVERSITY OF MINNESOTA
REAL ESTATE OFFICE

CURRENT LAND HOLDINGS BY CAMPUS
CROOKSTON CAMPUS AND NORTHWEST RESEARCH AND OUTREACH CENTER (CCEX)

| Tract | Acquisition Date/ Cost | -----Surface / Mineral----- | | | Property ID Nbr | County/ State/ Country | How Acquired/ Previous Owner |
|---------|---------------------------|-----------------------------|-------------|------------|--------------------|------------------------------|---------------------------------|
| | | Current Net Acres | Gross Acres | Ownership% | | | |
| 1117.01 | 11/22/1972 | 0.000 | 0.000 | 0.000 | 25-150-047-21 | POLK MN UNITED STATES | EASEMENT |
| | \$4,353.51 | 0.000 | 0.000 | 0.000 | | | THEODORE W. HOVEN, ET. AL. |
| 1119.00 | 09/08/1992 | 0.057 | 0.057 | 100.000 | 18-150-046-14 | POLK MN UNITED STATES | PURCHASE |
| | \$1.00 | 0.057 | 0.057 | 100.000 | | | U S WEST COMMUNICATIONS, INC. |
| 1120.00 | 06/30/1997 | 5.097 | 5.097 | 100.000 | 18-150-046-31 | POLK MN UNITED STATES | PURCHASE |
| | \$105,000.00 | 5.097 | 5.097 | 100.000 | | | ESTATE OF RUTH LYDDON |

NET TOTALS FOR CAMPUS: 1,587.850 1,617.150

UNIVERSITY OF MINNESOTA
 REAL ESTATE OFFICE
 CURRENT LAND HOLDINGS BY CAMPUS
 TOTALS FOR REPORT

| Tract | Acquisition Date/ Cost | -----Surface / Mineral----- | | | Property ID Nbr | County/ State/ Country | How Acquired/ Previous Owner |
|-------|---------------------------|-----------------------------|-----------|-------------|--------------------|------------------------------|---------------------------------|
| | | Current | Net Acres | Gross Acres | | | |

NET TOTALS FOR REPORT: 1,587.850 1,617.150

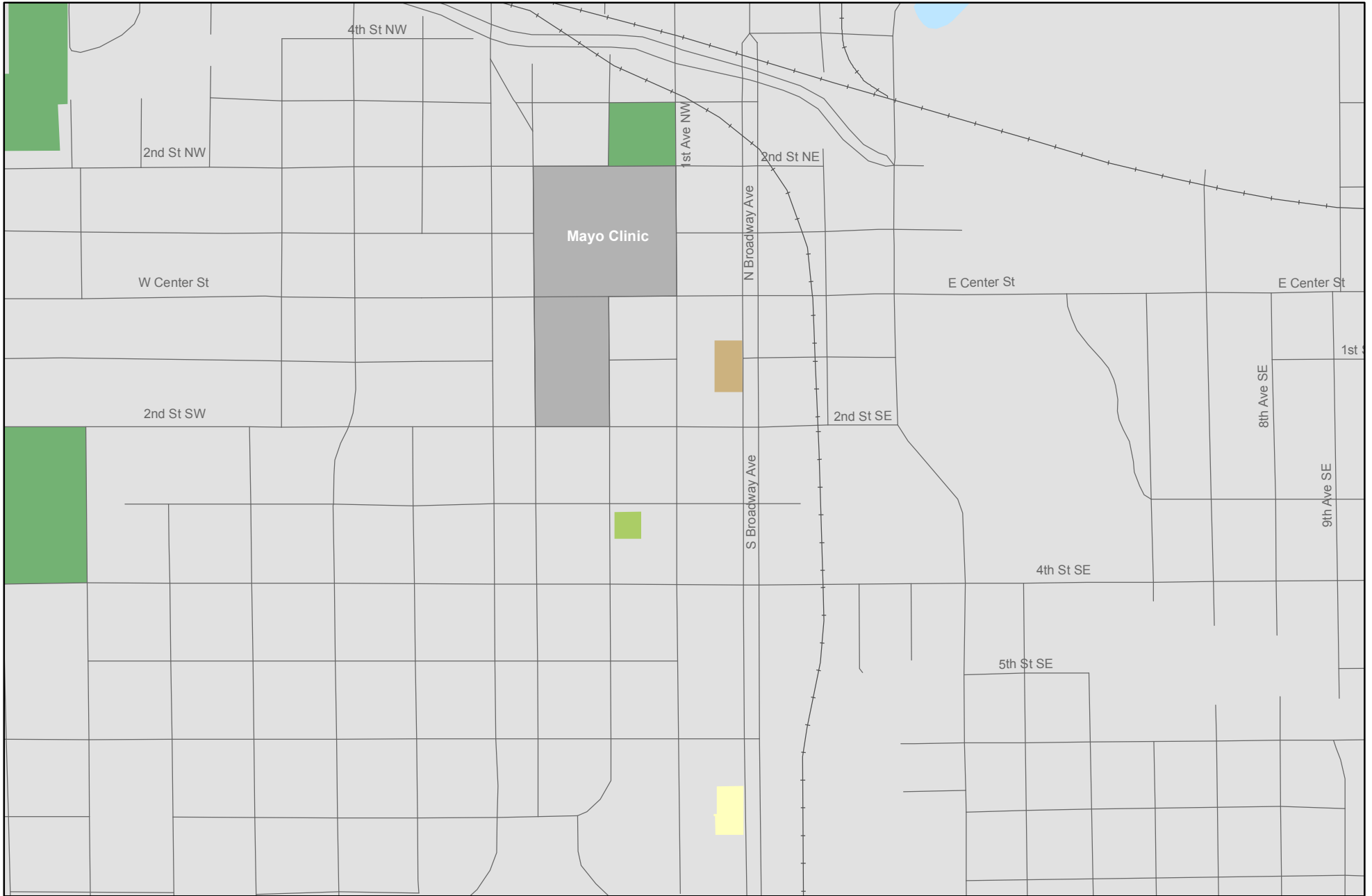
Real Estate Inventory – Rochester Area

UNIVERSITY OF MINNESOTA

As of June 30, 2010

Property

University of Minnesota – Rochester Campus

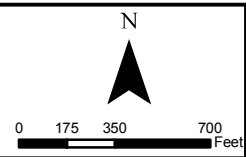


As of June 30, 2010

Real Estate Inventory
University of Minnesota

Rochester Campus
Olmsted County

- 701 Broadway S
- 111 S Broadway Lease
- Stable Building



This map is intended to be used for planning purposes only and should not be relied upon where a survey is required.
 Base Data: Real Estate Office
 MNDNR, MNDOT

Real Estate Inventory

UNIVERSITY OF MINNESOTA
June 30, 2010

Property

Area

University of Minnesota – Rochester Campus

0.861 acres

150 3rd Street SW
Rochester, MN 55904

701 Broadway S
Rochester, MN 55904

Description

Parts of Block 103 and 104, Willsons Addition to the City of Rochester
Stabile Building Condominium Unit No. 2
Olmstead County

Use

Future Development of the Rochester Campus (701 Broadway S.)
Education and Research

Rights/Restrictions

Stabile Building Condo Unit Leased to Mayo Clinic Rochester for Mayo – University of Minnesota
Partnership for Biotechnology and Medical Genomics

Administrator

701 Broadway S.:
Chancellor
111 Broadway S.
Rochester, MN 55904

Stabile Building Condo Unit:
Senior Vice President for Health Sciences
501 Mayo Memorial
426 Church St E
Minneapolis, MN 55455

Comments

University No. U-816 (Lease of Stabile Building Condo Unit to Mayo)
Note: University Lease No. L-7903 provides for the University's use of classroom, laboratory and office space for the Rochester Campus, the 3rd and 4th floors of the building at 111 S Broadway, Rochester, through August 31, 2013 , with options to extend for 9 years thereafter. The University has the right of first refusal to purchase the property which includes these leased premises during the term of the lease. Further details included in University's Lease Report.

UNIVERSITY OF MINNESOTA
 REAL ESTATE OFFICE
 CURRENT LAND HOLDINGS BY CAMPUS
 ROCHESTER CAMPUS (ROCH)

| Tract | Acquisition Date/ Cost | -----Surface / Mineral----- | | | Property ID Nbr | County/ State/ Country | How Acquired/ Previous Owner |
|---------|---------------------------|-----------------------------|-----------|-------------|--------------------|------------------------------|---------------------------------|
| | | Current | Net Acres | Gross Acres | | | |
| 1377.00 | 12/14/2006 | 0.000 | 0.000 | 0.000 | 02-106-014-11 | OLMSTED MN UNITED STATES | PURCHASE |
| | \$21,726,000.00 | 0.000 | 0.000 | 0.000 | | | MAYO CLINIC ROCHESTER |
| 1378.00 | 06/25/2010 | 0.861 | 0.861 | 100.000 | 02-106-014-14 | OLMSTED MN UNITED STATES | PURCHASE |
| | \$1,025,000.00 | 0.861 | 0.861 | 100.000 | | | GOLDEN EAGLES LLC |
| 1378.01 | 06/25/2010 | 0.000 | 0.000 | 0.000 | 02-106-014-14 | OLMSTED MN UNITED STATES | EASEMENT |
| | \$0.00 | 0.000 | 0.000 | 0.000 | | | YMCA OF ROCHESTER, INC. |

NET TOTALS FOR CAMPUS: **0.861** **0.861**

UNIVERSITY OF MINNESOTA
REAL ESTATE OFFICE
CURRENT LAND HOLDINGS BY CAMPUS
TOTALS FOR REPORT

| Tract | Acquisition Date/ Cost | -----Surface / Mineral----- | | | Property ID Nbr | County/ State/ Country | How Acquired/ Previous Owner |
|-------|---------------------------|-----------------------------|-------------|-------------------------|--------------------|------------------------------|---------------------------------|
| | | Current | Net Acres-- | Gross Acres--Ownership% | | | |

NET TOTALS FOR REPORT: 0.861 0.861

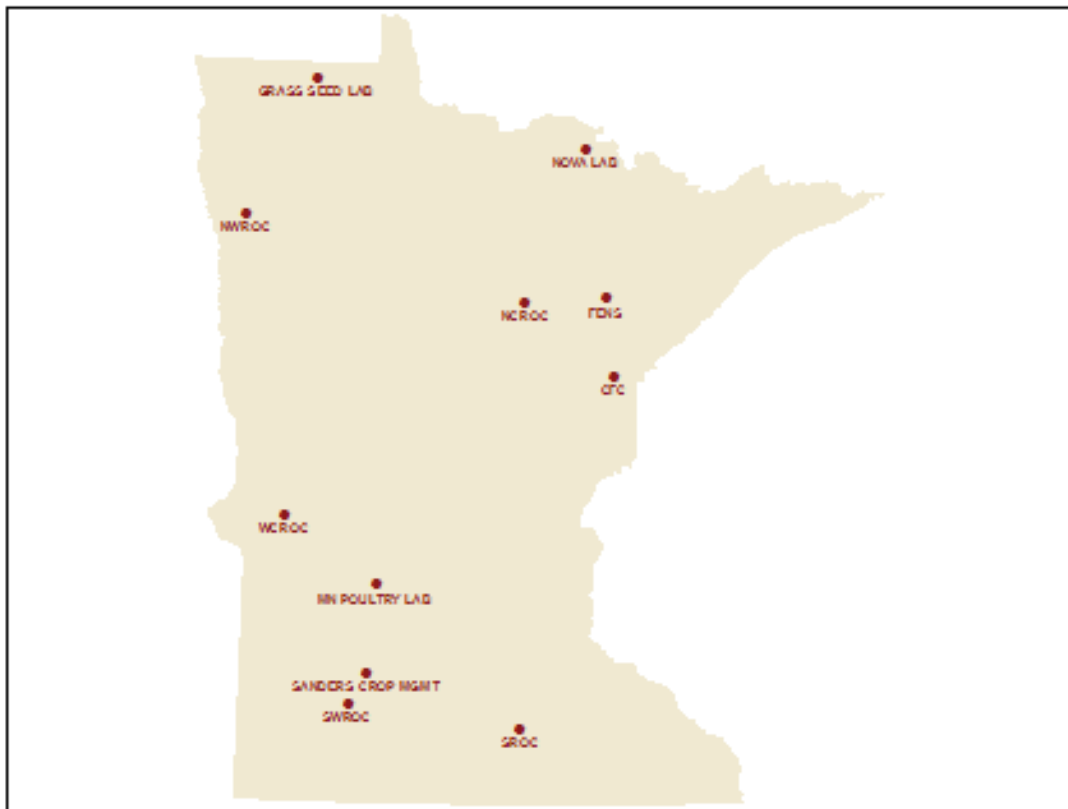
Real Estate Inventory – Greater Minnesota

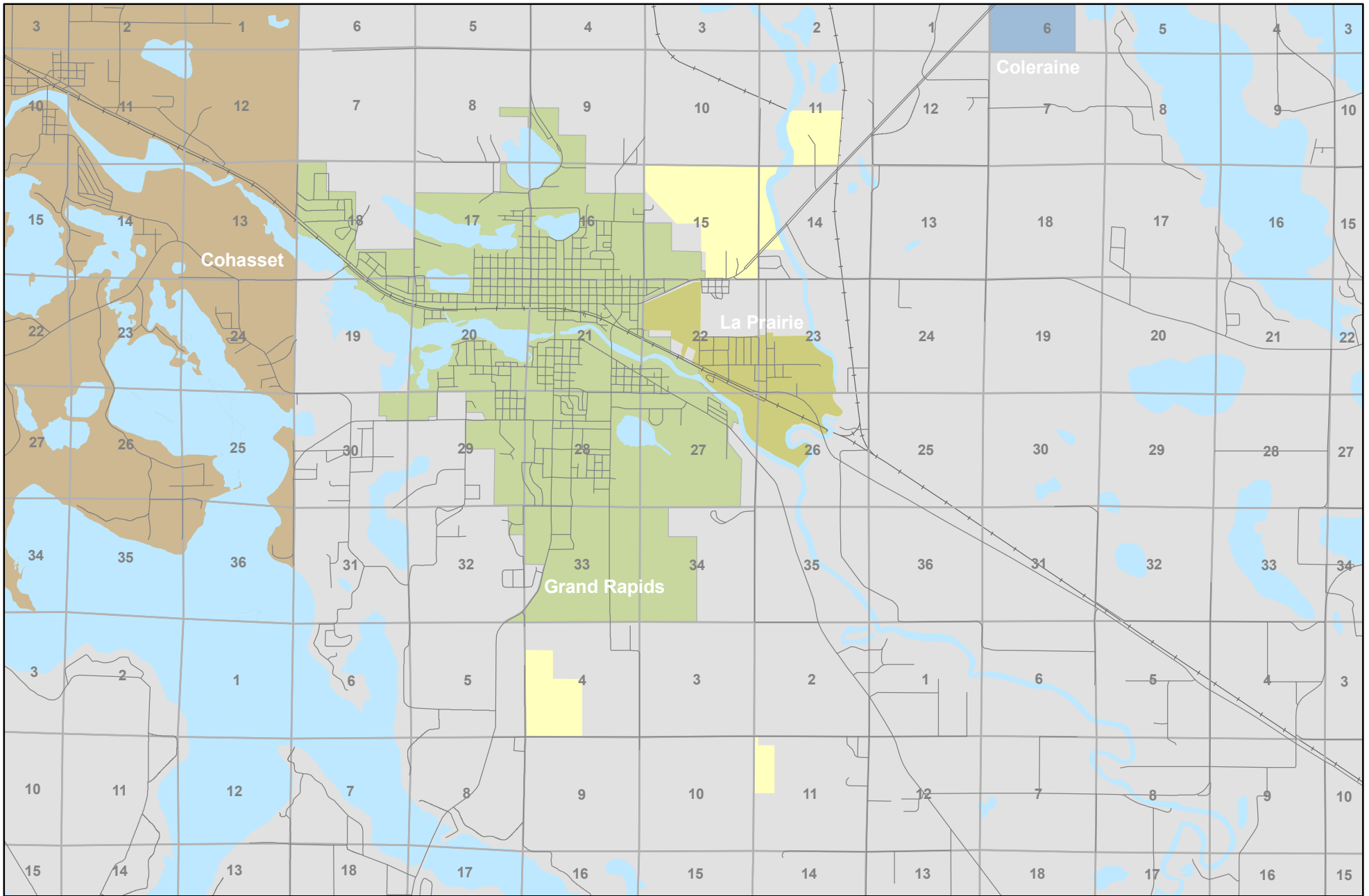
UNIVERSITY OF MINNESOTA

As of June 30, 2010

Property

North Central Research and Outreach Center
Cloquet Forestry Center
Southern Research and Outreach Center
Southwest Research and Outreach Center
Sanders Crop Management Center
Grass Seed Field Lab
Minnesota Poultry Testing Lab
Fens Research Facility
Forest Research Site in Wadena County
Forest Research Site in Koochiching County
NOVA Laboratory

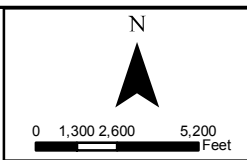
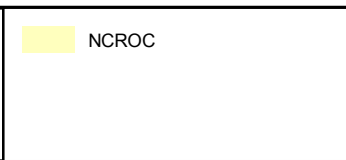




As of June 30, 2010

Real Estate Inventory
University of Minnesota

**North Central Research
 and Outreach Center
 Itasca County**



This map is intended to be used for planning purposes only and should not be relied upon where a survey is required.
 Base Data: Real Estate Office
 MNDNR, MNDOT

Real Estate Inventory

UNIVERSITY OF MINNESOTA

June 30, 2010

Property

Area

North Central Research and Outreach Center

899.239 acres

1861 Highway 169 East
Grand Rapids, MN 55744

Description

Parts of Sections 4 and 11, Township 54 North, Range 25 West; and parts of Section 11, 14 and 15, Township 55 North, Range 25 West, Itasca County

Use

Research and outreach.

Rights/Restrictions

All rights acquired, except minerals in some tracts.
Three acres subject to a life estate to the former owners ended June 4, 2008.
Encumbrances include a 75-year lease to the Minnesota State Colleges and Universities for Itasca Community College, Arrowhead System and a 50-year land lease for the North Central Forest Research Center.

Administrator

Head
North Central Research and Outreach Center
1861 Highway 169 East
Grand Rapids, MN 55744

Comments

University Lease Numbers U-126 and U-176.

UNIVERSITY OF MINNESOTA
REAL ESTATE OFFICE
CURRENT LAND HOLDINGS BY CAMPUS
NORTH CENTRAL RESEARCH AND OUTREACH CENTER (NCES)

| Tract | Acquisition Date/ Cost | -----Surface / Mineral----- | | | Property ID Nbr | County/ State/ Country | How Acquired/ Previous Owner |
|---------|----------------------------|-----------------------------|-----------|-------------|--------------------|---|---|
| | | Current | Net Acres | Gross Acres | | | |
| 1201.00 | 04/21/1896 \$1.00 | 80.000 | 80.000 | 80.000 | 100.000 | 15-055-025-21 ITASCA MN UNITED STATES | GIFT HENRY F. BROWN, ET. AL. |
| 1202.00 | 05/01/1896 * \$3,500.00 | 354.040 | 361.100 | 354.040 | 100.000 | 15-055-025-11 ITASCA MN UNITED STATES | PURCHASE BOARD OF COMMISSIONERS OF ITASCA COUNTY |
| 1203.00 | 04/13/1896 \$135.00 | 13.500 | 13.500 | 13.500 | 100.000 | 14-055-025-00 ITASCA MN UNITED STATES | PURCHASE N. WEBSTER & SETTIE GILLILAND |
| 1205.00 | 11/15/1965 \$5,500.00 | 110.300 | 110.300 | 0.000 | 0.000 | 11-055-025-31 ITASCA MN UNITED STATES | PURCHASE EDWARD W. JOHNSON, ET. AL. |
| 1206.00 | 03/23/1967 * \$2,252.50 | 49.486 | 57.700 | 0.000 | 0.000 | 15-055-025-24 ITASCA MN UNITED STATES | PURCHASE STATE OF MINNESOTA |
| 1206.01 | 06/26/2000 \$1.00 | 2.982 | 2.982 | 0.000 | 0.000 | 15-055-025-23 ITASCA MN UNITED STATES | PURCHASE TOWNSHIP OF GRAND RAPIDS |
| 1207.00 | 01/05/1968 * \$1.00 | 7.841 | 18.000 | 0.000 | 0.000 | 15-055-025-22 ITASCA MN UNITED STATES | PURCHASE STATE OF MINNESOTA |
| 1208.00 | 09/30/1971 \$7,750.00 | 31.000 | 31.000 | 31.000 | 100.000 | 11-055-025-43 ITASCA MN UNITED STATES | PURCHASE CLARENCE & HJERDIS BUNNELL |
| 1209.00 | 01/03/1986 \$150,000.00 | 200.000 | 200.000 | 200.000 | 100.000 | 04-054-025-00 ITASCA MN UNITED STATES | PURCHASE LEO J. & EILEEN N. HAUSER |
| 1210.00 | 07/11/1990 \$27,500.00 | 50.090 | 50.090 | 0.000 | 0.000 | 11-054-025-22 ITASCA MN UNITED STATES | PURCHASE OLAF E. & ALICE L. GRIMSBO |

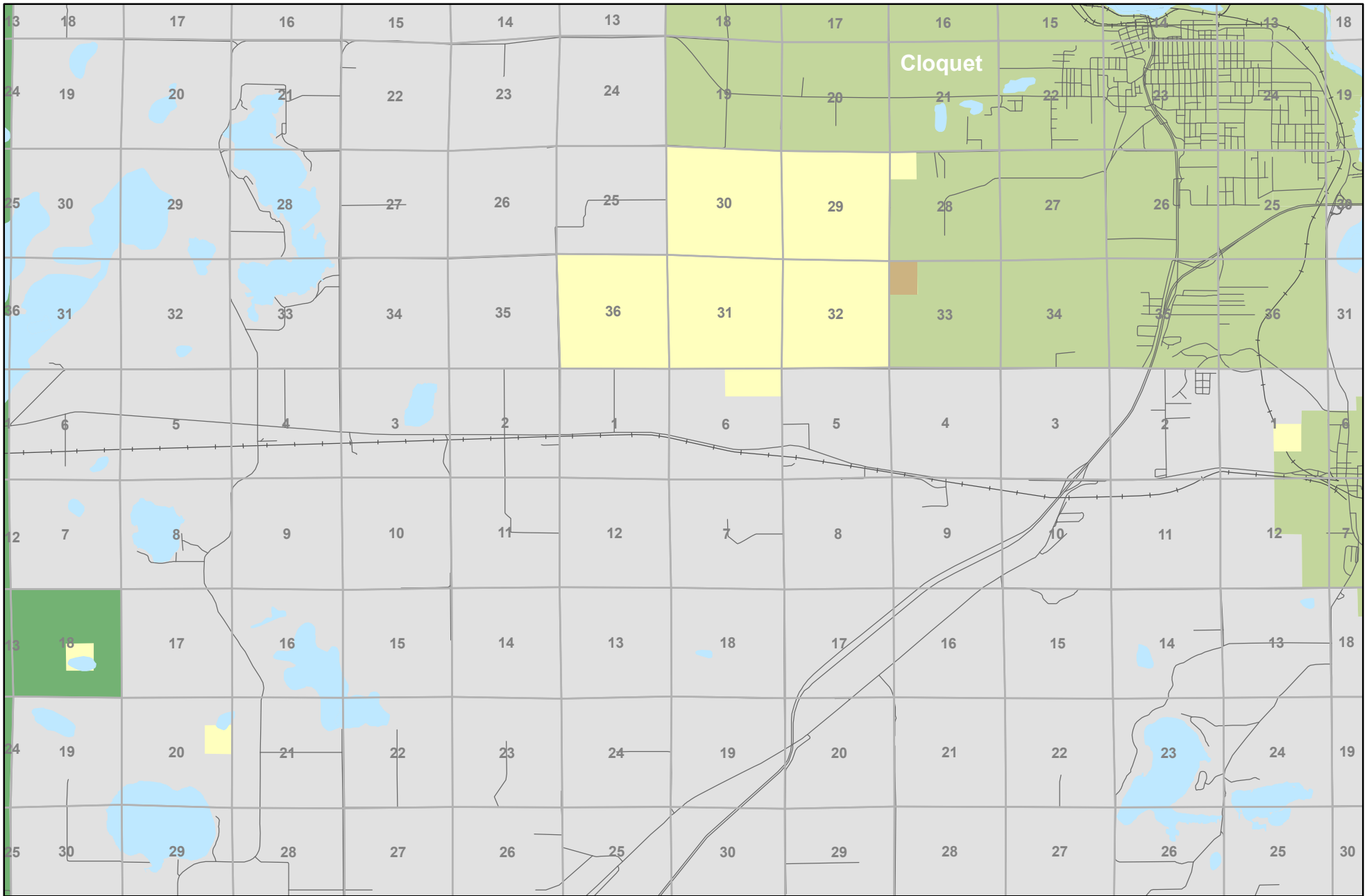
NET TOTALS FOR CAMPUS: 899.239 678.540

* Asterisk reflects original acquisition cost before deduction

UNIVERSITY OF MINNESOTA
REAL ESTATE OFFICE
CURRENT LAND HOLDINGS BY CAMPUS
TOTALS FOR REPORT

| Tract | Acquisition Date/ Cost | -----Surface / Mineral----- | | | Property ID Nbr | County/ State/ Country | How Acquired/ Previous Owner |
|-------|---------------------------|-----------------------------|-----------|-------------------------|--------------------|------------------------------|---------------------------------|
| | | Current | Net Acres | Gross Acres--Ownership% | | | |

NET TOTALS FOR REPORT: 899.239 678.540

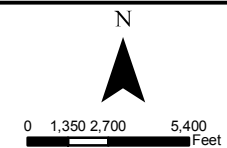


As of June 30, 2010

Real Estate Inventory
University of Minnesota

Cloquet Forestry Center
Carlton County

- Cloquet Forestry Center
- Fritz Trust



This map is intended to be used for planning purposes only and should not be relied upon where a survey is required.

Base Data: Real Estate Office
MNDNR, MNDOT

Real Estate Inventory

UNIVERSITY OF MINNESOTA

June 30, 2010

Property

Area

Cloquet Forestry Center

3,505.698 acres

175 University Road
Cloquet, MN 55720

Description

Parts of Sections 1 and 6, Township 48 North, Range 17 West;
Parts of Section 28 and all of Sections 29, 30, 31, and 32, Township 49 North, Range 17 West;
Parts of Section 18, 19, and 20, Township 48 North, Range 18 West;
Part of Section 26, Township 49 North, Range 18 West; and all of Section 36, Township 49 North, Range 18 West.;
Carlton County

Use

Natural Resources education and research.

Rights/Restrictions

Pursuant to 1909 Minn. Laws Ch. 131, the State of Minnesota accepted 2200 acres in Carlton County on the Fond du Lac Indian Reservation from the federal government for the establishment of a "demonstration and experiment forest for the University of Minnesota". A subsequent law, 2002 Minn. Laws Ch. 36, Sec. 21, permits the state to grant a quit claim deed to the University for the acreage.

Administrator

Coordinator
Cloquet Forestry Center
175 University Rd.
Cloquet, MN 55720

Comments

UNIVERSITY OF MINNESOTA
REAL ESTATE OFFICE
CURRENT LAND HOLDINGS BY CAMPUS
CLOQUET FORESTRY CENTER (CFC)

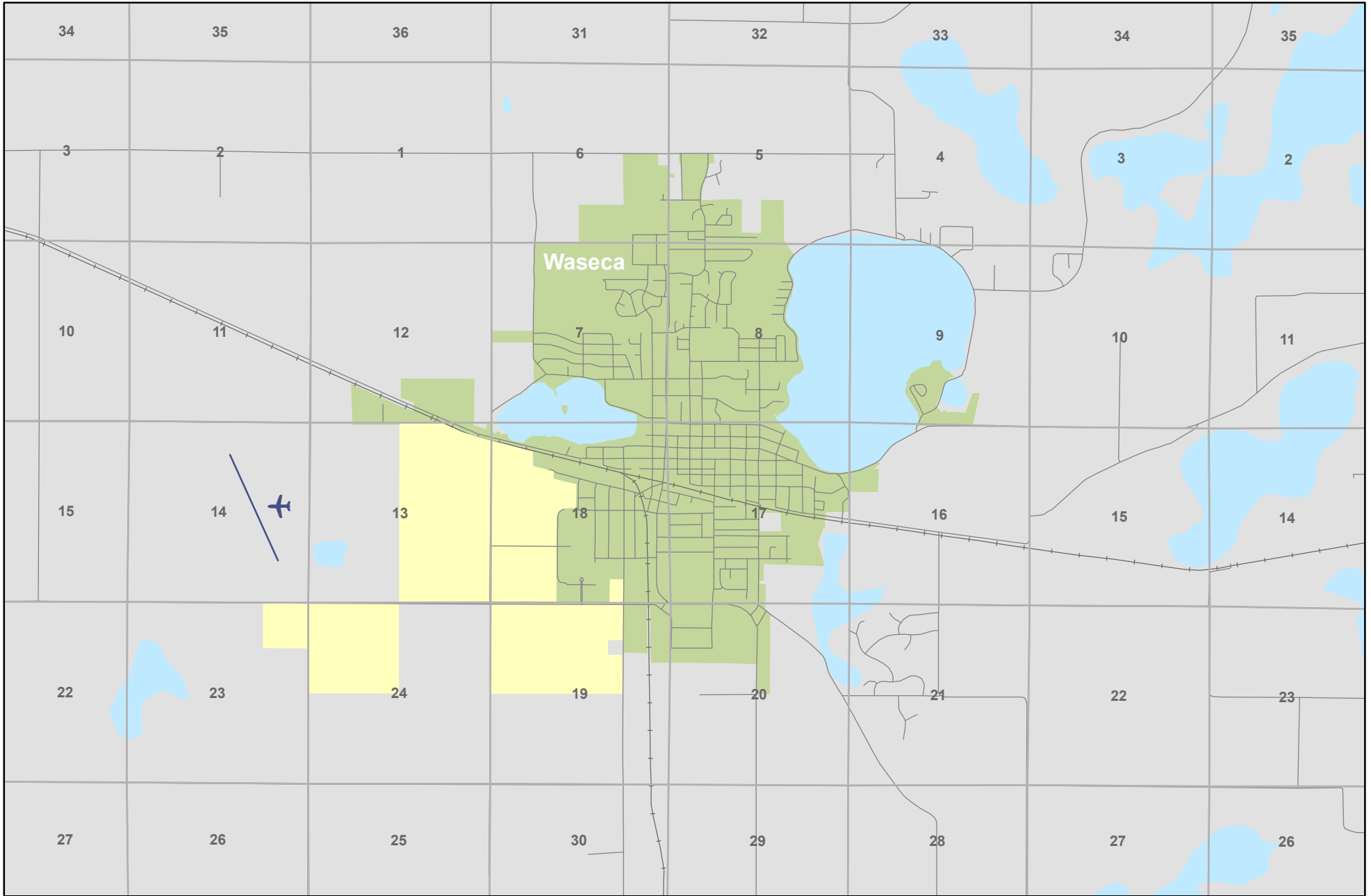
| Tract | Acquisition Date/ Cost | -----Surface / Mineral----- | | | Property ID Nbr | County/ State/ Country | How Acquired/ Previous Owner |
|---------|---------------------------|-----------------------------|-----------|-------------|--------------------|------------------------------|--|
| | | Current | Net Acres | Gross Acres | | | |
| 1701.01 | 11/15/1909 | 2,094.970 | 2,094.970 | 100.000 | 29-049-017-11 | CARLTON MN UNITED STATES | PURCHASE UNITED STATES GOVERNMENT |
| | \$2,618.72 | 2,094.970 | 2,094.970 | 100.000 | | | |
| 1701.02 | 09/01/1910 | 40.000 | 40.000 | 100.000 | 30-049-017-24 | CARLTON MN UNITED STATES | PURCHASE UNITED STATES GOVERNMENT |
| | \$1.00 | 40.000 | 40.000 | 100.000 | | | |
| 1701.03 | 12/22/1909 | 80.000 | 80.000 | 100.000 | 30-049-017-31 | CARLTON MN UNITED STATES | PURCHASE ST. LOUIS RIVER MERCANTILE CO. |
| | \$1.00 | 80.000 | 80.000 | 100.000 | | | |
| 1701.04 | 11/01/1910 | 447.120 | 447.120 | 100.000 | 30-049-017-11 | CARLTON MN UNITED STATES | PURCHASE UNITED STATES INDIAN ALLOTMENT |
| | \$3,950.00 | 447.120 | 447.120 | 100.000 | | | |
| 1702.00 | 12/22/1924 | 120.000 | 120.000 | 100.000 | 32-049-017-24 | CARLTON MN UNITED STATES | PURCHASE REGINALD H. VIBERT ET AL |
| | \$1,100.00 | 120.000 | 120.000 | 100.000 | | | |
| 1703.00 | 12/22/1924 | 120.000 | 120.000 | 100.000 | 32-049-017-23 | CARLTON MN UNITED STATES | PURCHASE AURELIA A. AND FRED D. VIBERT |
| | \$2,200.00 | 120.000 | 120.000 | 100.000 | | | |
| 1704.00 | 12/31/1938 | 117.250 | 400.000 | 100.000 | 18-048-018-33 | CARLTON MN UNITED STATES | PURCHASE MARGARET E. OLDENBURG |
| | * \$1.00 | 398.390 | 400.000 | 100.000 | | | |
| 1705.00 | 06/28/1943 | 120.000 | 120.000 | 100.000 | 31-049-017-44 | CARLTON MN UNITED STATES | PURCHASE HEIRS OF MICHAEL T. RYAN |
| | \$800.00 | 120.000 | 120.000 | 100.000 | | | |
| 1706.00 | 09/28/1943 | 40.000 | 40.000 | 100.000 | 29-049-017-11 | CARLTON MN UNITED STATES | PURCHASE NELLIE MCSWEENEY PAGE |
| | \$427.00 | 40.000 | 40.000 | 100.000 | | | |
| 1707.00 | 01/06/1944 | 40.000 | 40.000 | 100.000 | 29-049-017-12 | CARLTON MN UNITED STATES | PURCHASE MARGARET MELVILLE |
| | \$50.00 | 40.000 | 40.000 | 100.000 | | | |
| 1708.00 | 12/08/1944 | 40.000 | 80.000 | 50.000 | 29-049-017-13 | CARLTON MN UNITED STATES | PURCHASE ESTATE OF HARVEY C KOCH |
| | \$450.00 | 40.000 | 80.000 | 50.000 | | | |
| 1709.00 | 12/09/1944 | 40.000 | 80.000 | 50.000 | 29-049-017-13 | CARLTON MN UNITED STATES | PURCHASE HELEN LOUISE MAINES |
| | \$450.00 | 40.000 | 80.000 | 50.000 | | | |
| 1710.00 | 04/25/1949 | 40.000 | 40.000 | 100.000 | 30-049-017-21 | CARLTON MN UNITED STATES | PURCHASE JOHN T. AND LUCILE U. MCGREGOR |
| | \$1,500.00 | 40.000 | 40.000 | 100.000 | | | |
| 1711.00 | 05/24/1949 | 80.000 | 80.000 | 100.000 | 30-049-017-22 | CARLTON MN UNITED STATES | PURCHASE DAVID AYNEMAHSUNG ET AL |
| | \$1,084.77 | 80.000 | 80.000 | 100.000 | | | |

* Asterisk reflects original acquisition cost before deduction

UNIVERSITY OF MINNESOTA
REAL ESTATE OFFICE
CURRENT LAND HOLDINGS BY CAMPUS
CLOQUET FORESTRY CENTER (CFC)

| Tract | Acquisition Date/ Cost | -----Surface / Mineral----- | | | Property ID Nbr | County/ State/ Country | How Acquired/ Previous Owner |
|----------------|---------------------------|-----------------------------|-----------|-------------|--------------------|------------------------------|---|
| | | Current | Net Acres | Gross Acres | | | |
| 1712.00 | 04/30/1964 | 37.000 | 37.000 | 100.000 | 28-049-017-22 | CARLTON MN UNITED STATES | PURCHASE |
| | \$2,812.50 | 37.000 | 37.000 | 100.000 | | | PHYLLIS M. AND KENNETH R OLSON |
| 1714.00 | 10/03/1978 | 1.000 | 1.000 | 100.000 | 28-049-017-22 | CARLTON MN UNITED STATES | PURCHASE |
| | \$1,100.00 | 1.000 | 1.000 | 100.000 | | | JOHN D. AND BARBARA GILCHRIST |
| 1717.00 | 02/28/2003 | 48.358 | 48.358 | 100.000 | 33-049-017-22 | CARLTON MN UNITED STATES | PURCHASE |
| | \$94,800.00 | 48.358 | 48.358 | 100.000 | | | BEVERLY ANN BERTHIAUME AND RICHARD BERTHIAUME |

NET TOTALS FOR CAMPUS: 3,505.698 3,786.838




As of June 30, 2010

Real Estate Inventory
University of Minnesota

Southern Research and Outreach Center
Waseca County

SROC
 Airport

N



0 800 1,600 3,200
Feet

This map is intended to be used for planning purposes only and should not be relied upon where a survey is required.

Base Data: Real Estate Office
 MNDNR, MNDOT

Real Estate Inventory

UNIVERSITY OF MINNESOTA

June 30, 2010

Property

Area

Southern Research and Outreach Center

924.742 acres

35838 120th Street
Waseca, MN 56093-4521

Description

Parts of Sections 18 and 19, Township 107 North, Range 22 West; and Part of Section 13, Township 107 North, Range 23 West;
Waseca County

Use

Agricultural research.

Rights/Restrictions

All rights acquired.

Administrator

Head
Southern Research and Outreach Center
35838 120th Street
Waseca, MN 56093

Comments

UNIVERSITY OF MINNESOTA
REAL ESTATE OFFICE
CURRENT LAND HOLDINGS BY CAMPUS
SOUTHERN RESEARCH AND OUTREACH CENTER (WCEX)

| Tract | Acquisition Date/ Cost | -----Surface / Mineral----- | | | Property ID Nbr | County/ State/ Country | How Acquired/ Previous Owner | |
|---------|---------------------------|-----------------------------|-----------|-------------|--------------------|------------------------------|---------------------------------|---|
| | | Current | Net Acres | Gross Acres | | | | Ownership% |
| 1501.00 | 08/07/1912 | | 204.553 | 246.020 | 100.000 | 18-107-022-31 | WASECA | PURCHASE |
| | * \$34,442.50 | | 204.553 | 246.020 | 100.000 | | MN UNITED STATES | ROSCOE P. AND DAISY M. WARD |
| 1502.00 | 06/20/1940 | | 301.990 | 351.260 | 100.000 | 13-107-023-11 | WASECA | PURCHASE |
| | * \$40,000.00 | | 307.210 | 351.260 | 100.000 | | MN UNITED STATES | DAISY M., EMERSON & VERA WARD |
| 1504.00 | 11/28/1953 | | 0.990 | 0.990 | 100.000 | 18-107-022-42 | WASECA | PURCHASE |
| | \$7,000.00 | | 0.990 | 0.990 | 100.000 | | MN UNITED STATES | EMERSON C. & VERA L. WARD |
| 1506.00 | 10/27/1971 | | 17.260 | 18.250 | 100.000 | 18-107-022-43 | WASECA | PURCHASE |
| | * \$42,000.00 | | 18.250 | 18.250 | 100.000 | | MN UNITED STATES | WILLIAM H. AND RUTH A. PAPKE |
| 1507.00 | 04/18/1976 | | 206.354 | 232.250 | 100.000 | 19-107-022-21 | WASECA | PURCHASE |
| | * \$145,000.00 | | 232.250 | 232.250 | 100.000 | | MN UNITED STATES | KENNETH AND JEANETTE PRIEBE |
| 1508.01 | 04/23/1970 | | 0.000 | 0.000 | 0.000 | 24-107-023-11 | WASECA | EASEMENT |
| | \$1.00 | | 0.000 | 0.000 | 0.000 | | MN UNITED STATES | JOHN KRASSIN, ROMAN KALIS AND ANNA KALIS |
| 1508.02 | 06/26/1951 | | 0.000 | 0.000 | 0.000 | 08-107-022-42 | WASECA | EASEMENT |
| | \$1.00 | | 0.000 | 0.000 | 0.000 | | MN UNITED STATES | CITY OF WASECA |
| 1509.00 | 02/28/1994 | | 117.818 | 120.000 | 100.000 | 24-107-023-24 | WASECA | PURCHASE |
| | * \$162,000.00 | | 120.000 | 120.000 | 100.000 | | MN UNITED STATES | KENNETH AND JANICE STENDEL AND VICTOR AND SHIRL |
| 1510.00 | 03/11/1994 | | 75.777 | 80.000 | 100.000 | 24-107-023-24 | WASECA | PURCHASE |
| | * \$108,000.00 | | 80.000 | 80.000 | 100.000 | | MN UNITED STATES | KENNETH AND MARGARET KRASSIN |

NET TOTALS FOR CAMPUS:

924.742

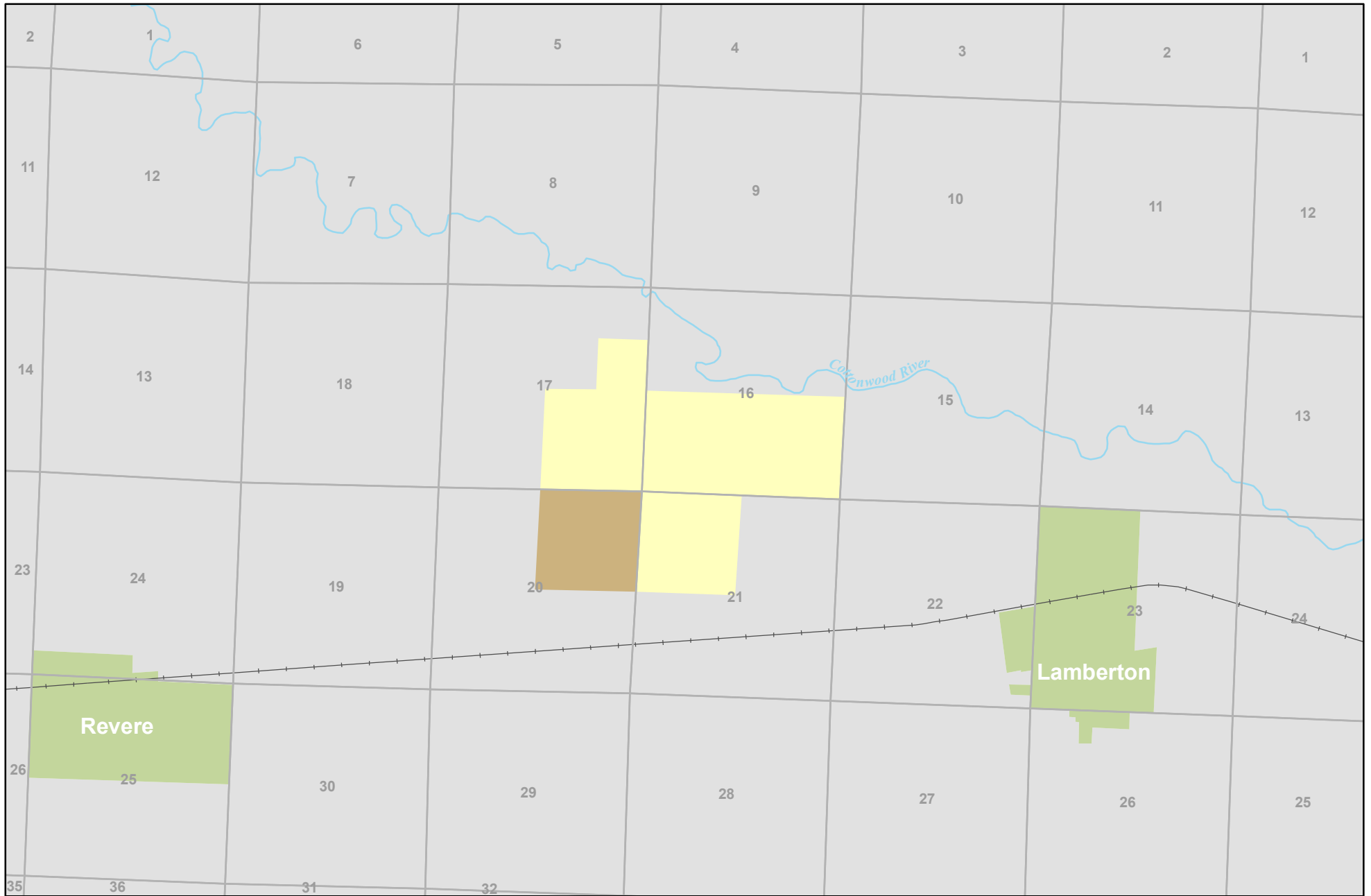
963.253

* Asterisk reflects original acquisition cost before deduction

UNIVERSITY OF MINNESOTA
REAL ESTATE OFFICE
CURRENT LAND HOLDINGS BY CAMPUS
TOTALS FOR REPORT

| Tract | Acquisition Date/ Cost | -----Surface / Mineral----- | | | Property ID Nbr | County/ State/ Country | How Acquired/ Previous Owner |
|-------|---------------------------|-----------------------------|-----------|-------------------------|--------------------|------------------------------|---------------------------------|
| | | Current | Net Acres | Gross Acres--Ownership% | | | |

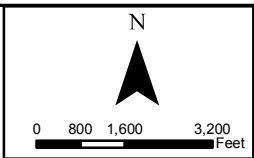
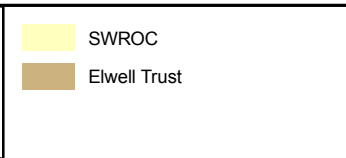
NET TOTALS FOR REPORT: 924.742 963.253



As of June 30, 2010

Real Estate Inventory
University of Minnesota

Southwest Research and Outreach Center
Redwood County



This map is intended to be used for planning purposes only and should not be relied upon where a survey is required.
 Base Data: Real Estate Office
 MNDNR, MNDOT

Real Estate Inventory

UNIVERSITY OF MINNESOTA

June 30, 2010

Property

Southwest Research and Outreach Center

Highway 330
Lamberton, MN 56152

Area

679.450 acres

Description

Parts of Section 16, 17, 20 and 21, Township 109 North, Range 37 West
Redwood County

Use

Agricultural research.

Rights/Restrictions

All rights acquired.
Approximately 11 acres in Section 16 are subject to a life estate to the former owners.

Administrator

Head
Southwest Research and Outreach Center
P.O. Box 428
Lamberton, MN 56152

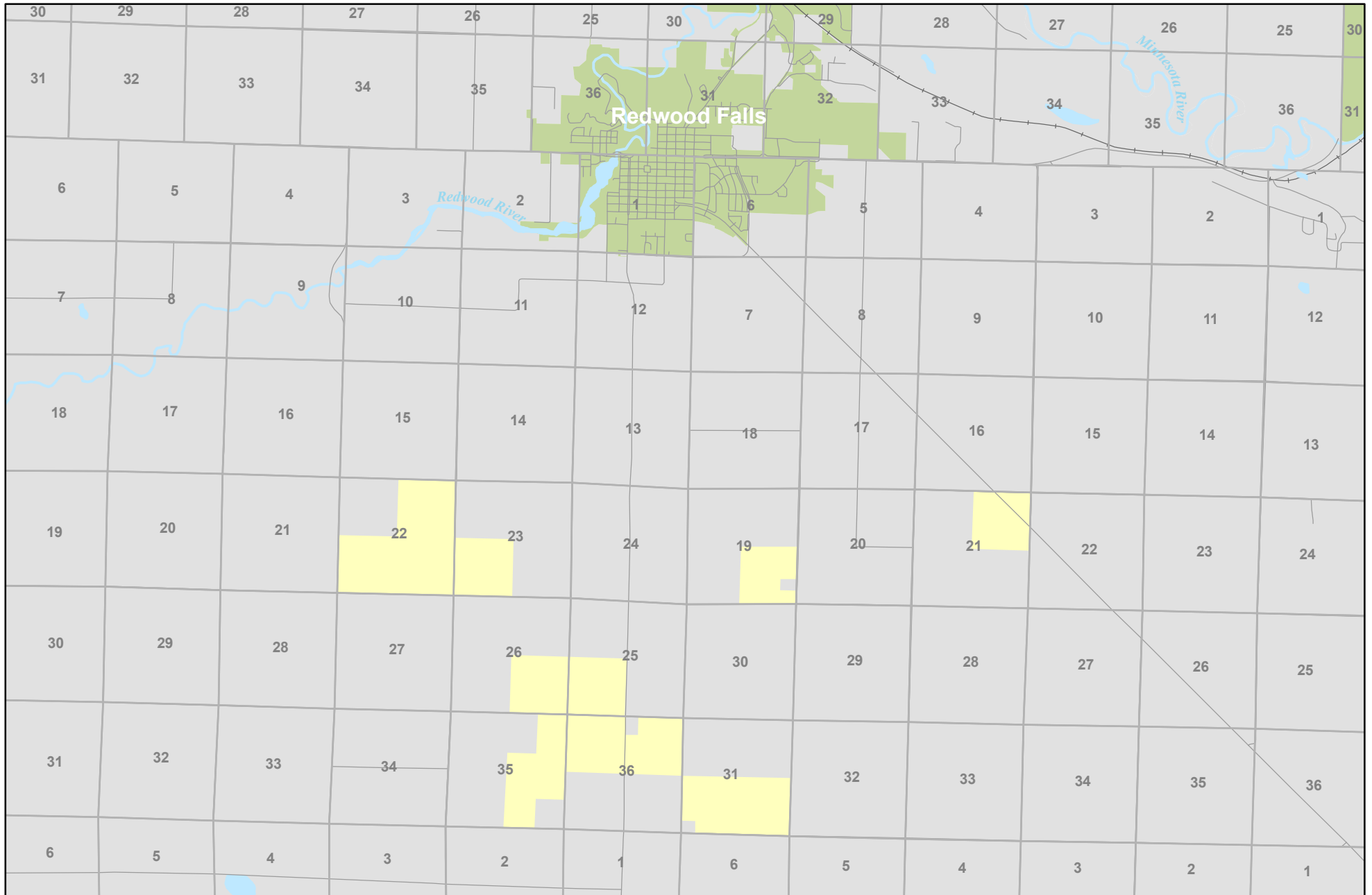
Comments

The NE $\frac{1}{4}$ of Section 20 is the Elwell Trust Property/Elwell Agroecology Farm.

UNIVERSITY OF MINNESOTA
REAL ESTATE OFFICE
CURRENT LAND HOLDINGS BY CAMPUS
SOUTHWEST RESEARCH AND OUTREACH CENTER (SWES)

| Tract | Acquisition Date/ Cost | -----Surface / Mineral----- | | | Property ID Nbr | County/ State/ Country | How Acquired/ Previous Owner |
|-------------------------------|-----------------------------|-----------------------------|----------------|-------------|--------------------|------------------------------|--|
| | | Current | Net Acres | Gross Acres | | | |
| 1551.00 | 02/11/1959 \$60,000.00 | 200.000 | 200.000 | 100.000 | 17-109-037-14 | REDWOOD MN UNITED STATES | PURCHASE ROGER W. AND RUBY V. FRANK |
| 1552.00 | 01/27/1959 \$12,000.00 | 40.000 | 40.000 | 100.000 | 16-109-037-33 | REDWOOD MN UNITED STATES | PURCHASE WILLIAM AND MARGARET BEHREND |
| 1553.00 | 11/10/1967 * \$60,000.00 | 159.450 | 160.000 | 100.000 | 21-109-037-20 | REDWOOD MN UNITED STATES | PURCHASE T. E. AND GERTRUDE G. KUEHL |
| 1554.01 | 06/28/1983 \$482,400.00 | 268.870 | 268.870 | 100.000 | 16-109-037-32 | REDWOOD MN UNITED STATES | PURCHASE WILLIAM & MARGARET BEHREND |
| 1554.02 | 06/28/1983 \$1.00 | 11.130 | 11.130 | 100.000 | 16-109-037-32 | REDWOOD MN UNITED STATES | GIFT WILLIAM AND MARGARET BEHREND |
| 1555.00 | 12/17/2003 \$0.00 | 0.000 | 0.000 | 0.000 | 16-109-037-00 | REDWOOD MN UNITED STATES | EASEMENT ZONA KRINKE |
| NET TOTALS FOR CAMPUS: | | 679.450 | 680.000 | | | | |

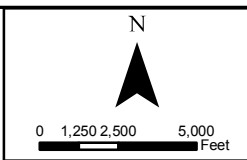

* Asterisk reflects original acquisition cost before deduction



As of June 30, 2010

Real Estate Inventory
University of Minnesota

Sanders Crop Management Center
Redwood County



This map is intended to be used for planning purposes only and should not be relied upon where a survey is required.
 Base Data: Real Estate Office
 MNDNR, MNDOT

Real Estate Inventory

UNIVERSITY OF MINNESOTA

June 30, 2010

Property

Area

Sanders Crop Management Center

2039.172 acres

Redwood Falls, MN 56283

Description

Parts of Section 19, 21 and 31, Township 112 North, Range 35 West; and Parts of Section 22, 23, 25, 26, 35 and 36, Township 112 North, Range 36 West, Redwood County

Use

Majority leased for farming purposes; also interdisciplinary research.

Rights/Restrictions

All rights acquired. Twenty-five year University ownership requested by Donors. Income dedicated to the Parker D. Sanders and Isabella G. Sanders Fund, the net income of which shall be used for "scholarship, research, experimentation or other educational purposes...and for the maintenance, repairs, and, if necessary, replacement of Schulmerich Carillon..."

Administrator

Head
Southwest Research and Outreach Center
P.O. Box 428
Lamberton, MN 56152

Comments

The Sanders Fund is used to support interdisciplinary research projects within the Research and Outreach Center.

UNIVERSITY OF MINNESOTA
REAL ESTATE OFFICE
CURRENT LAND HOLDINGS BY CAMPUS
SANDERS CROP MANAGEMENT CENTER (SCMC)

| Tract | Acquisition Date/ Cost | -----Surface / Mineral----- | | | Property ID Nbr | County/ State/ Country | How Acquired/ Previous Owner |
|---------|---------------------------|-----------------------------|-------------|------------|--------------------|------------------------------|---|
| | | Current Net Acres | Gross Acres | Ownership% | | | |
| 1997.01 | 06/27/1986 | 75.500 | 160.000 | 50.000 | 19-112-035-41 | REDWOOD MN UNITED STATES | BEQUEST BOB B. EBBESEN, ET. AL. (ESTATE OF PARKER D. SANDE |
| | * \$1.00 | 80.000 | 160.000 | 50.000 | | | |
| 1997.02 | 06/27/1986 | 77.000 | 154.000 | 50.000 | 21-112-035-11 | REDWOOD MN UNITED STATES | BEQUEST BOB B. EBBESEN, ET. AL. (ESTATE OF PARKER D. SANDE |
| | \$1.00 | 77.000 | 154.000 | 50.000 | | | |
| 1997.03 | 07/22/1986 | 149.501 | 307.040 | 50.000 | 31-112-035-31 | REDWOOD MN UNITED STATES | BEQUEST BOB B. EBBESEN, ET. AL. (ESTATE OF PARKER D. SANDE |
| | * \$1.00 | 153.520 | 307.040 | 50.000 | | | |
| 1997.04 | 06/27/1986 | 240.000 | 480.000 | 50.000 | 22-112-036-11 | REDWOOD MN UNITED STATES | BEQUEST BOB B. EBBESEN, ET. AL. (ESTATE OF PARKER D. SANDE |
| | \$1.00 | 240.000 | 480.000 | 50.000 | | | |
| 1997.05 | 06/27/1986 | 80.000 | 160.000 | 50.000 | 23-112-036-31 | REDWOOD MN UNITED STATES | BEQUEST BOB B. EBBESEN, ET. AL. (ESTATE OF PARKER D. SANDE |
| | \$1.00 | 80.000 | 160.000 | 50.000 | | | |
| 1997.06 | 06/27/1986 | 80.000 | 160.000 | 50.000 | 25-112-036-31 | REDWOOD MN UNITED STATES | BEQUEST BOB B. EBBESEN, ET. AL. (ESTATE OF PARKER D. SANDE |
| | \$1.00 | 80.000 | 160.000 | 50.000 | | | |
| 1997.07 | 06/27/1986 | 80.000 | 160.000 | 50.000 | 26-112-036-41 | REDWOOD MN UNITED STATES | BEQUEST BOB B. EBBESEN, ET. AL. (ESTATE OF PARKER D. SANDE |
| | \$1.00 | 80.000 | 160.000 | 50.000 | | | |
| 1997.08 | 08/02/1971 | 166.170 | 166.170 | 100.000 | 35-112-036-42 | REDWOOD MN UNITED STATES | BEQUEST BOB B. EBBESEN, ET. AL. (ESTATE OF PARKER D. SANDE |
| | \$1.00 | 166.170 | 166.170 | 100.000 | | | |
| 1997.09 | 06/27/1986 | 74.500 | 160.000 | 50.000 | 36-112-036-11 | REDWOOD MN UNITED STATES | BEQUEST BOB B. EBBESEN, ET. AL. |
| | * \$1.00 | 80.000 | 160.000 | 50.000 | | | |
| 1997.11 | 01/22/1993 | 75.500 | 160.000 | 50.000 | 19-112-035-41 | REDWOOD MN UNITED STATES | BEQUEST BOB B. EBBESEN, ET. AL. (ESTATE OF PARKER D. SANDE |
| | * \$1.00 | 80.000 | 160.000 | 50.000 | | | |
| 1997.12 | 01/22/1993 | 77.000 | 154.000 | 50.000 | 21-112-035-11 | REDWOOD MN UNITED STATES | BEQUEST BOB B. EBBESEN, ET. AL. (ESTATE OF PARKER D. SANDE |
| | \$1.00 | 77.000 | 154.000 | 50.000 | | | |
| 1997.13 | 01/22/1993 | 149.501 | 307.040 | 50.000 | 31-112-035-31 | REDWOOD MN UNITED STATES | BEQUEST BOB B. EBBESEN, ET. AL. (ESTATE OF PARKER D. SANDE |
| | * \$1.00 | 153.520 | 307.040 | 50.000 | | | |
| 1997.14 | 01/22/1993 | 240.000 | 480.000 | 50.000 | 22-112-036-11 | REDWOOD MN UNITED STATES | BEQUEST BOB B. EBBESEN, ET. AL. (ESTATE OF PARKER D. SANDE |
| | \$1.00 | 240.000 | 480.000 | 50.000 | | | |
| 1997.15 | 01/22/1993 | 80.000 | 160.000 | 50.000 | 23-112-036-31 | REDWOOD MN UNITED STATES | BEQUEST BOB B. EBBESEN, ET. AL. (ESTATE OF PARKER D. SANDE |
| | \$1.00 | 80.000 | 160.000 | 50.000 | | | |

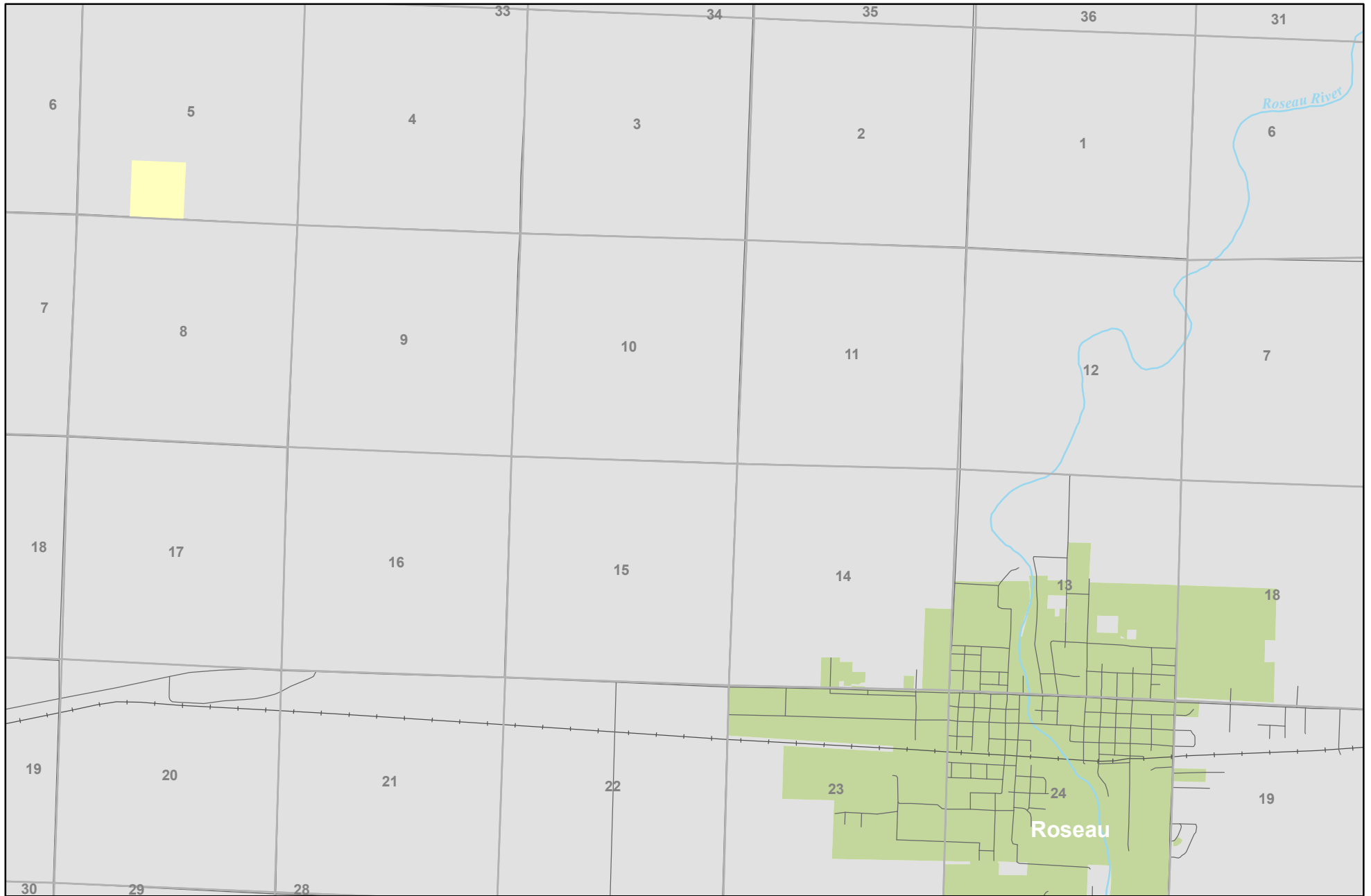
* Asterisk reflects original acquisition cost before deduction

UNIVERSITY OF MINNESOTA
REAL ESTATE OFFICE
CURRENT LAND HOLDINGS BY CAMPUS
SANDERS CROP MANAGEMENT CENTER (SCMC)

| Tract | Acquisition Date/ Cost | -----Surface / Mineral----- | | | Property ID Nbr | County/ State/ Country | How Acquired/ Previous Owner |
|---------|---------------------------|-----------------------------|-------------|------------|--------------------|------------------------------|---|
| | | Current Net Acres | Gross Acres | Ownership% | | | |
| 1997.16 | 01/22/1993 | 80.000 | 160.000 | 50.000 | 25-112-036-31 | REDWOOD MN UNITED STATES | BEQUEST BOB B. EBBESEN, ET. AL. (ESTATE OF PARKER D. SANDE |
| | \$1.00 | 80.000 | 160.000 | 50.000 | | | |
| 1997.17 | 01/22/1993 | 80.000 | 160.000 | 50.000 | 25-112-036-31 | REDWOOD MN UNITED STATES | BEQUEST BOB B. EBBESEN, ET. AL. (ESTATE OF PARKER D. SANDE |
| | \$1.00 | 80.000 | 160.000 | 50.000 | | | |
| 1997.18 | 06/27/1986 | 80.000 | 160.000 | 50.000 | 36-112-036-31 | REDWOOD MN UNITED STATES | BEQUEST BOB B. EBBESEN, ET. AL. (ESTATE OF PARKER D. SANDE |
| | \$1.00 | 80.000 | 160.000 | 50.000 | | | |
| 1997.19 | 01/22/1993 | 74.500 | 160.000 | 50.000 | 36-112-036-11 | REDWOOD MN UNITED STATES | BEQUEST BOB B. EBBESEN, ET. AL. (ESTATE OF PARKER D. SANDE |
| | * \$1.00 | 80.000 | 160.000 | 50.000 | | | |
| 1997.20 | 01/22/1993 | 80.000 | 160.000 | 50.000 | 36-112-036-31 | REDWOOD MN UNITED STATES | BEQUEST BOB B. EBBESEN, ET. AL. (ESTATE OF PARKER D. SANDE |
| | \$1.00 | 80.000 | 160.000 | 50.000 | | | |

NET TOTALS FOR CAMPUS: 2,039.172 2,067.210


* Asterisk reflects original acquisition cost before deduction

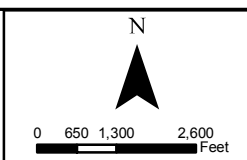


As of June 30, 2010

Real Estate Inventory
University of Minnesota

Grass Seed Field Lab
Roseau County

 Grass Seed Field Lab



This map is intended to be used for planning purposes only and should not be relied upon where a survey is required.
 Base Data: Real Estate Office
 MNDNR, MNDOT

Real Estate Inventory

UNIVERSITY OF MINNESOTA

June 30, 2010

Property

Grass Seed Field Lab

HCR 5, P.O. Box 22
Roseau, MN 56751

Area

40.00 acres

Description

The SE $\frac{1}{4}$ of the SW $\frac{1}{4}$ of Section 5, Township 162 N, Range 40 West, Roseau County

Use

Grass seed research.

Rights/Restrictions

All rights acquired with any income dedicated to the College of Food, Agricultural and Natural Resource Sciences (Land) and the Department of Agronomy and Plant Genetics (Building).

Administrator

Head
Department of Agronomy and Plant Genetics
1991 Buford Circle
Room 411 Borlaug Hall
St. Paul, MN 55108-6026

Comments

UNIVERSITY OF MINNESOTA
 REAL ESTATE OFFICE
 CURRENT LAND HOLDINGS BY CAMPUS
 TOTALS FOR REPORT

| Tract | Acquisition Date/ Cost | -----Surface / Mineral----- | | | Property ID Nbr | County/ State/ Country | How Acquired/ Previous Owner |
|-------------------------------|---------------------------|-----------------------------|---------------|-------------|--------------------|------------------------------|---------------------------------|
| | | Current | Net Acres | Gross Acres | | | |
| NET TOTALS FOR REPORT: | | | 40.000 | | 40.000 | | |

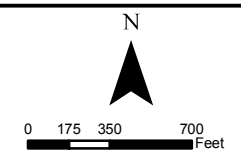


As of June 30, 2010

Real Estate Inventory
University of Minnesota

Minnesota Poultry Testing Lab
Kandiyohi County

 Minnesota Poultry Testing Lab



This map is intended to be used for planning purposes only and should not be relied upon where a survey is required.
 Base Data: Real Estate Office
 MNDNR, MNDOT

Real Estate Inventory

UNIVERSITY OF MINNESOTA

June 30, 2010

Property

Area

Minnesota Poultry Testing Laboratory

0.798 acres

622 Business Highway 71
Willmar, MN 56201

Description

Lot 1 and the Easterly 20 Feet of Lot 2 as Measured along the North Line of said Lot 2 of Block 1, North 71 Addition, Kandiyohi County

Use

Serology and poultry testing laboratory (operated by the University and the Minnesota Board of Animal Health).

Rights/Restrictions

All rights acquired.

Administrator

Director
Minnesota Poultry Testing Laboratory
P.O. Box 126
Willmar, MN 56201

Dean
College of Veterinary Medicine
455 Veterinary Teaching Hospitals
352 Boyd Avenue

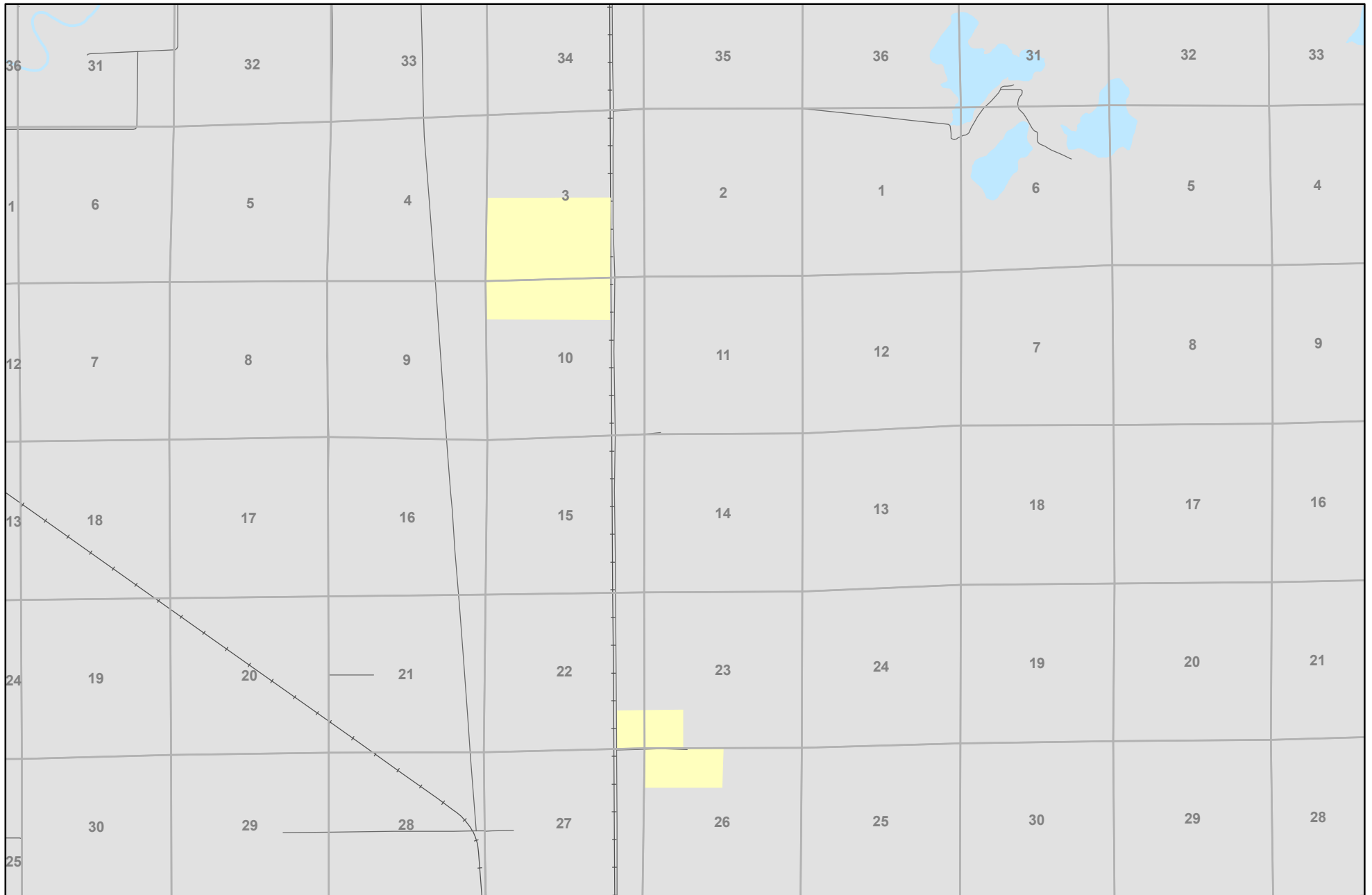
Comments

This property was acquired in an exchange for the previous Poultry Testing Lab (known as the Willmar Field Laboratory).



UNIVERSITY OF MINNESOTA
REAL ESTATE OFFICE
CURRENT LAND HOLDINGS BY CAMPUS
TOTALS FOR REPORT

| Tract | Acquisition Date/ Cost | -----Surface / Mineral----- Current Net Acres--Gross Acres--Ownership% | Property ID Nbr | County/ State/ Country | How Acquired/ Previous Owner |
|-------|---------------------------|---|--------------------|------------------------------|---------------------------------|
|-------|---------------------------|---|--------------------|------------------------------|---------------------------------|

NET TOTALS FOR REPORT: 0.798 0.798



As of June 30, 2010

| | | | | |
|--|--|---|---|--|
| <p>Real Estate Inventory University of Minnesota</p> | <p>Fens Research Facility St. Louis County</p> | <p> Fens Research Facility</p> | <p>N  0 900 1,800 3,600 Feet</p> | <p>This map is intended to be used for planning purposes only and should not be relied upon where a survey is required. Base Data: Real Estate Office MNDNR, MNDOT</p> |
|--|--|---|---|--|

Real Estate Inventory

UNIVERSITY OF MINNESOTA

June 30, 2010

Property

Fens Research Facility

8760 Dibbell Road
Zim, MN 55799

Area

523.710 acres

Description

Parts of Sections 3, 10, 22, 23, and 26, Township 55 North, Range 18 West
St. Louis County

Use

Peatland and wetland research (NRRI, Duluth Campus).

Rights/Restrictions

All rights acquired, except peat fuel stockpiles in some tracts.
Use restricted (to research) and non-lease and non-sale restrictions in existence through
October 12, 1996.
Sale proceeds shared with Grantor if property sold before October 12, 2026.
RGGGS holds 50% Revenues/Royalties to 362.400 acres (minerals only).

Administrator

Director
National Resources Research Institute
3rd Floor NRRI Building
3151 Miller Trunk Highway
Duluth, MN 55811

Comments

Acquired from the State of Minnesota, Iron Range Resources and Rehabilitation Board, for
\$1.00. At June 30, 2008, 338.292 acres subject to permanent easements for a wetland bank
granted by the University to the State of Minnesota Board of Soil and Water Resources.

UNIVERSITY OF MINNESOTA
REAL ESTATE OFFICE
CURRENT LAND HOLDINGS BY CAMPUS
FENS RESEARCH FACILITY (FRF)

| Tract | Acquisition Date/ Cost | -----Surface / Mineral----- | | | Property ID Nbr | County/ State/ Country | How Acquired/ Previous Owner | |
|---------|---------------------------|-----------------------------|-----------|-------------|--------------------|------------------------------|---------------------------------|------------------------------------|
| | | Current | Net Acres | Gross Acres | | | | Ownership% |
| 2337.01 | 10/13/1986 | | 160.000 | 160.000 | 100.000 | 03-055-018-31 | ST. LOUIS | PURCHASE |
| | \$1.00 | | 160.000 | 160.000 | 100.000 | | MN UNITED STATES | STATE OF MINNESOTA, DEPT. OF IRRRB |
| 2337.02 | 10/13/1986 | | 91.470 | 91.470 | 100.000 | 03-055-018-41 | ST. LOUIS | PURCHASE |
| | \$1.00 | | 91.470 | 91.470 | 100.000 | | MN UNITED STATES | STATE OF MINNESOTA, DEPT. OF IRRRB |
| 2337.03 | 10/13/1986 | | 46.240 | 46.240 | 100.000 | 10-055-018-12 | ST. LOUIS | PURCHASE |
| | \$1.00 | | 46.240 | 46.240 | 100.000 | | MN UNITED STATES | STATE OF MINNESOTA, DEPT. OF IRRRB |
| 2337.04 | 10/13/1986 | | 80.000 | 80.000 | 100.000 | 10-055-018-21 | ST. LOUIS | PURCHASE |
| | \$1.00 | | 80.000 | 80.000 | 100.000 | | MN UNITED STATES | STATE OF MINNESOTA, DEPT. OF IRRRB |
| 2337.05 | 10/13/1986 | | 26.000 | 26.000 | 100.000 | 22-055-018-44 | ST. LOUIS | PURCHASE |
| | \$1.00 | | 26.000 | 26.000 | 100.000 | | MN UNITED STATES | STATE OF MINNESOTA, DEPT. OF IRRRB |
| 2337.06 | 10/13/1986 | | 40.000 | 40.000 | 100.000 | 23-055-018-33 | ST. LOUIS | PURCHASE |
| | \$1.00 | | 40.000 | 40.000 | 100.000 | | MN UNITED STATES | STATE OF MINNESOTA, DEPT. OF IRRRB |
| 2337.07 | 10/13/1986 | | 80.000 | 80.000 | 100.000 | 26-055-018-21 | ST. LOUIS | PURCHASE |
| | \$1.00 | | 80.000 | 80.000 | 100.000 | | MN UNITED STATES | STATE OF MINNESOTA, DEPT. OF IRRRB |

NET TOTALS FOR CAMPUS:

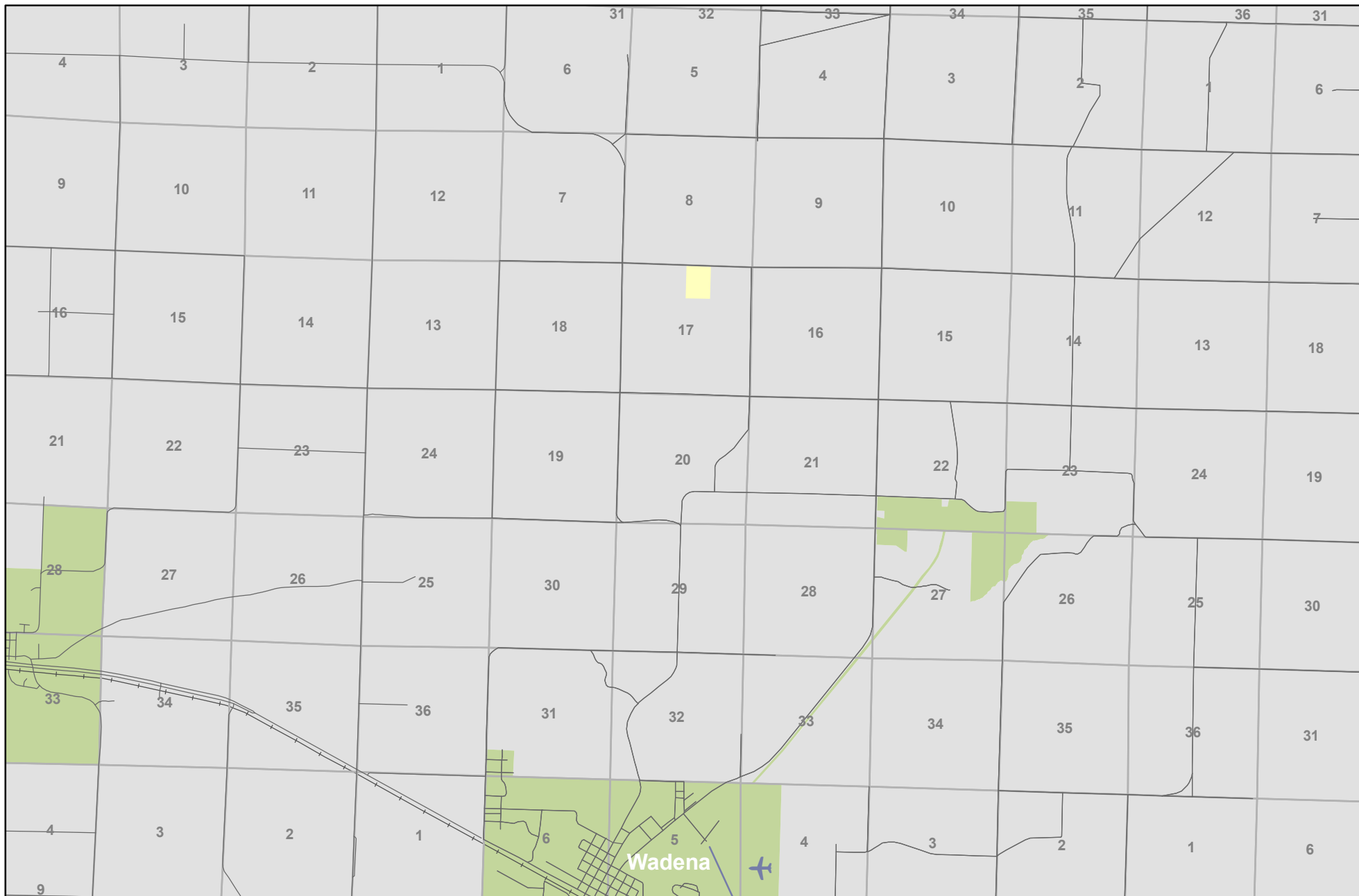
523.710

523.710

UNIVERSITY OF MINNESOTA
REAL ESTATE OFFICE
CURRENT LAND HOLDINGS BY CAMPUS
TOTALS FOR REPORT

| Tract | Acquisition Date/ Cost | -----Surface / Mineral----- | | | Property ID Nbr | County/ State/ Country | How Acquired/ Previous Owner |
|-------|---------------------------|-----------------------------|-----------|-------------------------|--------------------|------------------------------|---------------------------------|
| | | Current | Net Acres | Gross Acres--Ownership% | | | |

NET TOTALS FOR REPORT: 523.710 523.710



As of June 30, 2010

| | | | | |
|--|---|---|--|---|
| <p>Real Estate Inventory University of Minnesota</p> | <p>Forest Research Site Wadena County</p> | <ul style="list-style-type: none"> Forest Research Site Airport | <p style="text-align: center;">N</p>  <p style="text-align: center;">0 1,125 2,250 4,500 Feet</p> | <p>This map is intended to be used for planning purposes only and should not be relied upon where a survey is required.</p> <p>Base Data: Real Estate Office MNDNR, MNDOT</p> |
|--|---|---|--|---|

Real Estate Inventory

UNIVERSITY OF MINNESOTA

June 30, 2010

Property

Area

Forest Research Site – Wadena County

30.000 acres

County Road 6
Wadena, MN 56482

Description

The West 990 feet of the NW $\frac{1}{4}$ of the NE $\frac{1}{4}$ of Section 17, Township 135, Range 35,
Wadena County

Use

Field test for tree improvement research, part of the Forest Genetics Facility Project.

Rights/Restrictions

All rights acquired.

Administrator

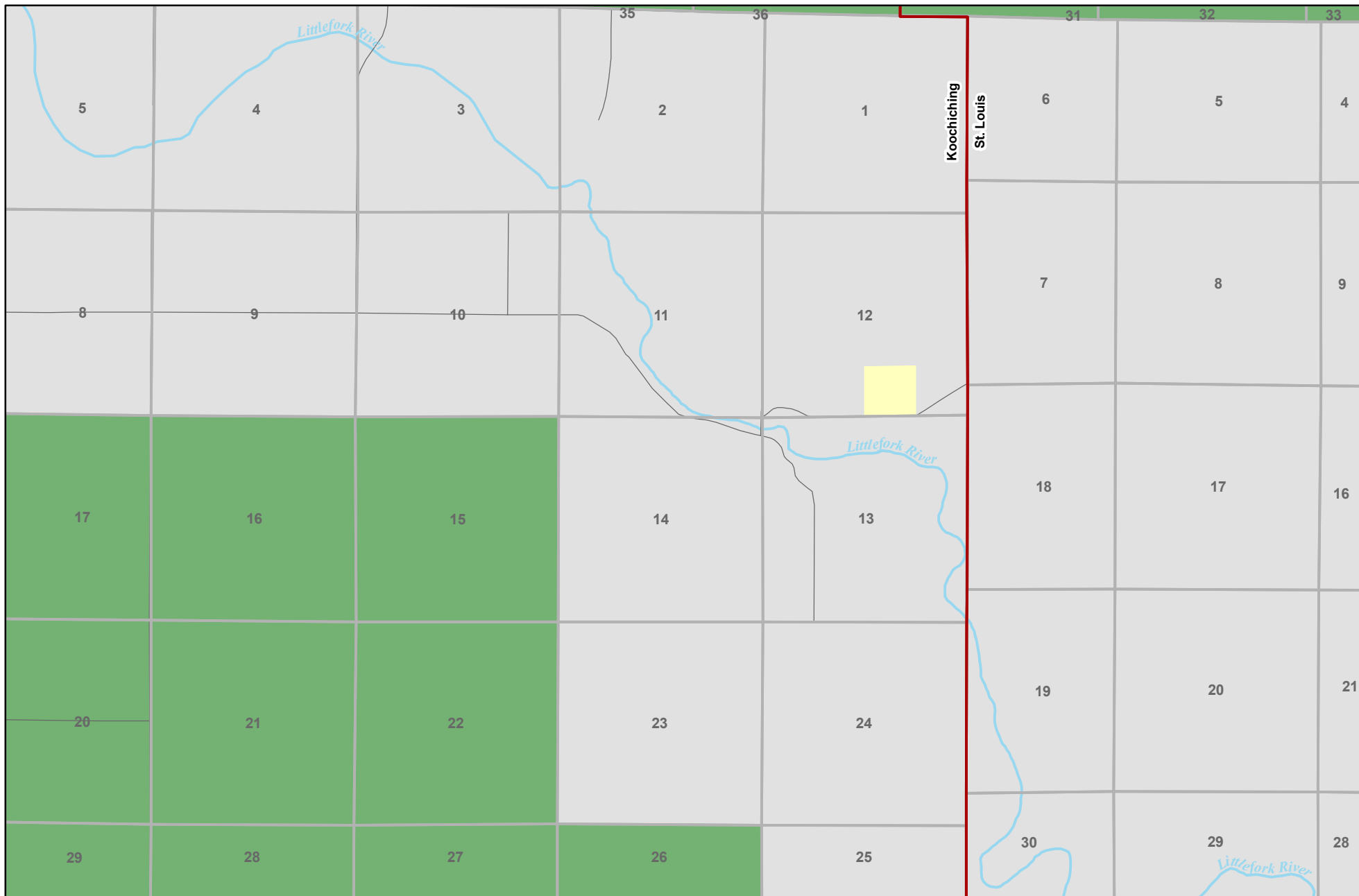
Head Department of Forest Resources
115 Green Hall
1530 Cleveland Avenue N
St. Paul, MN 5510

Comments

UNIVERSITY OF MINNESOTA
 REAL ESTATE OFFICE
 CURRENT LAND HOLDINGS BY CAMPUS
 TOTALS FOR REPORT

| Tract | Acquisition Date/ Cost | -----Surface / Mineral----- | | | Property ID Nbr | County/ State/ Country | How Acquired/ Previous Owner |
|-------|---------------------------|-----------------------------|-----------|-------------|--------------------|------------------------------|---------------------------------|
| | | Current | Net Acres | Gross Acres | | | |

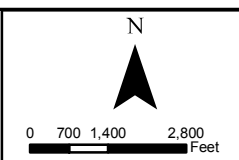
NET TOTALS FOR REPORT: 30.000 30.000



As of June 30, 2010

Real Estate Inventory
University of Minnesota

Forest Research Site
Koochiching County



This map is intended to be used for planning purposes only and should not be relied upon where a survey is required.
 Base Data: Real Estate Office
 MNDNR, MNDOT

Real Estate Inventory

UNIVERSITY OF MINNESOTA

June 30, 2010

Property

Area

Forest Research Site – Koochiching County

40.000 acres

County Road 75
Gheen, MN 55771

Description

SW ¼ of SE ¼, of Section 12, Township 63 North, Range 22, West of the Fourth Principal Meridian, Koochiching County

Use

Field test for tree improvement research, part of the Forest Genetics Facility Project.

Rights/Restrictions

All rights acquired, except minerals.

Administrator

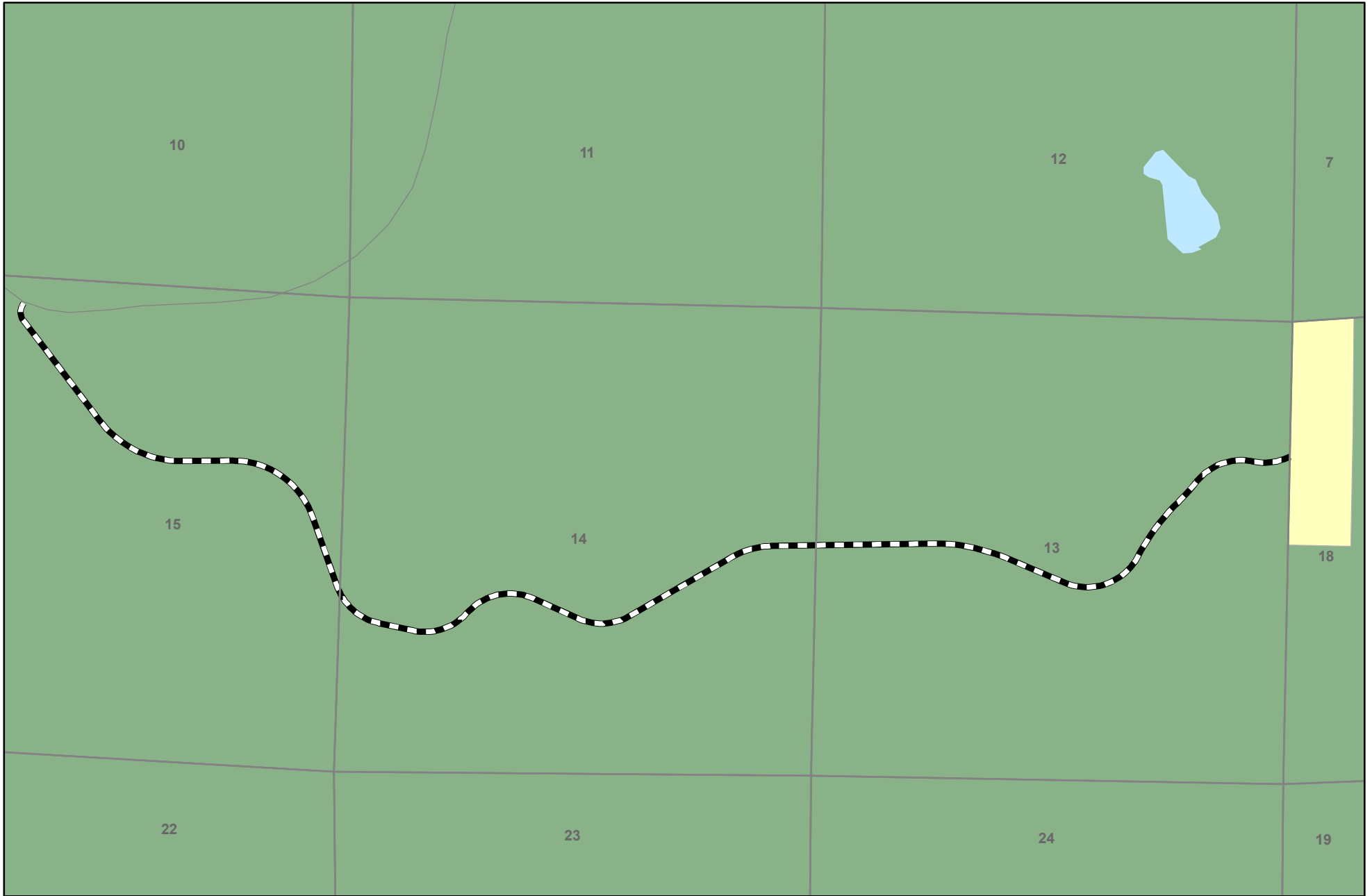
Head Department of Forest Resources
115 Green Hall
1530 Cleveland Avenue N
St. Paul, MN 55108

Comments

UNIVERSITY OF MINNESOTA
 REAL ESTATE OFFICE
 CURRENT LAND HOLDINGS BY CAMPUS
 TOTALS FOR REPORT

| Tract | Acquisition Date/ Cost | -----Surface / Mineral----- | | | Property ID Nbr | County/ State/ Country | How Acquired/ Previous Owner |
|-------|---------------------------|-----------------------------|-----------|-------------|--------------------|------------------------------|---------------------------------|
| | | Current | Net Acres | Gross Acres | | | |

NET TOTALS FOR REPORT: 40.000 0.000

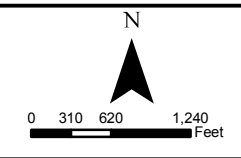


As of June 30, 2010

Real Estate Inventory
University of Minnesota

NOvA Laboratory
St. Louis County

- NOvA Laboratory
- State Forest
- Access Easement



This map is intended to be used for planning purposes only and should not be relied upon where a survey is required.
 Base Data: Real Estate Office
 MetroGIS, MNDNR, MNDOT

Real Estate Inventory

UNIVERSITY OF MINNESOTA

June 30, 2010

Property

NOvA Laboratory

10709 Bright Star Rd
Ash River, MN 55771

Area

49.5000 acres

Description

Government Lots 2 and 3, Section 18, Township 68, Range 19 West;
Access Easement: Parts of Section 13, 14, and 15, Township 68, Range 20;
St. Louis County

Use

Construction of the NuMI Off-Axis Electron Neutrino Appearance (NOvA) Detector, an international physics research laboratory.

Rights/Restrictions

All rights acquired, except minerals for 49.5 acres.
Permanent easement acquired for 3.5-mile access road.

Administrator

Head, School of Physics and Astronomy
Institute of Technology
116 Church St SE
Minneapolis, MN 55455

Comments

Easement 2109.020001 and 2109.040001 provides for access to the NovA Laboratory.

UNIVERSITY OF MINNESOTA
 REAL ESTATE OFFICE
 CURRENT LAND HOLDINGS BY CAMPUS
 TOTALS FOR REPORT

| Tract | Acquisition Date/ Cost | -----Surface / Mineral----- | | | Property ID Nbr | County/ State/ Country | How Acquired/ Previous Owner |
|-------|---------------------------|-----------------------------|-----------|-------------|--------------------|------------------------------|---------------------------------|
| | | Current | Net Acres | Gross Acres | | | |

NET TOTALS FOR REPORT: 45.900 22.680

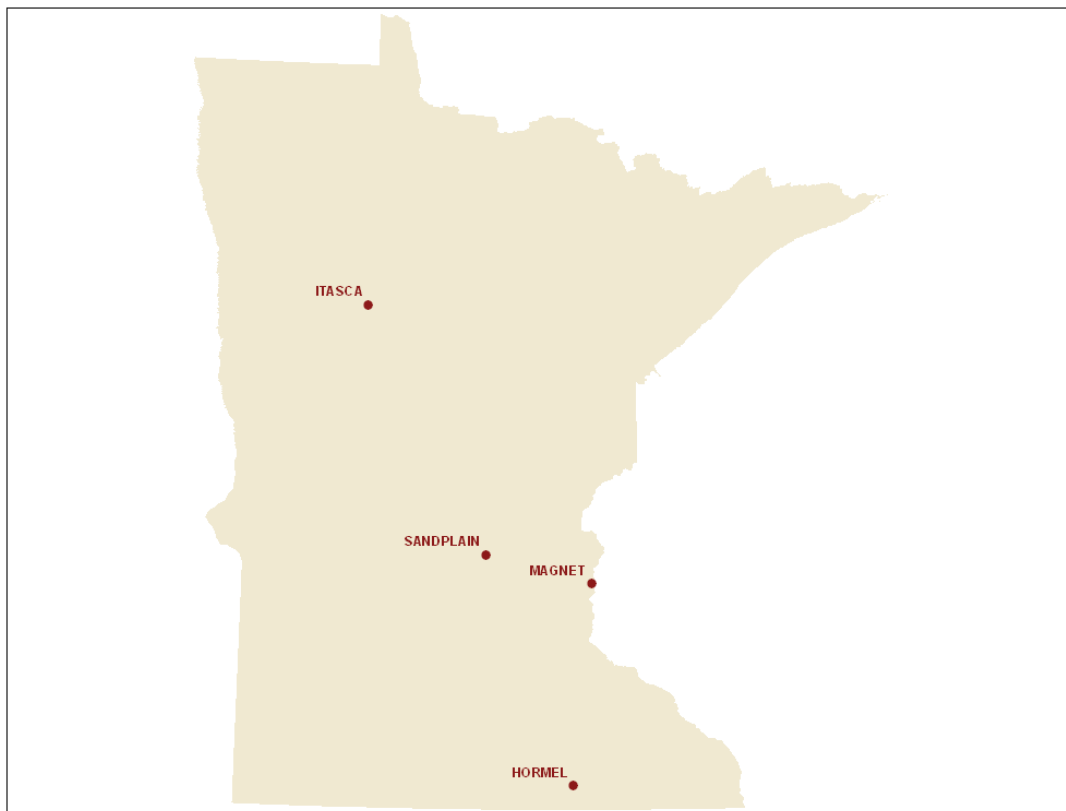
Real Estate Inventory – Leased Lands

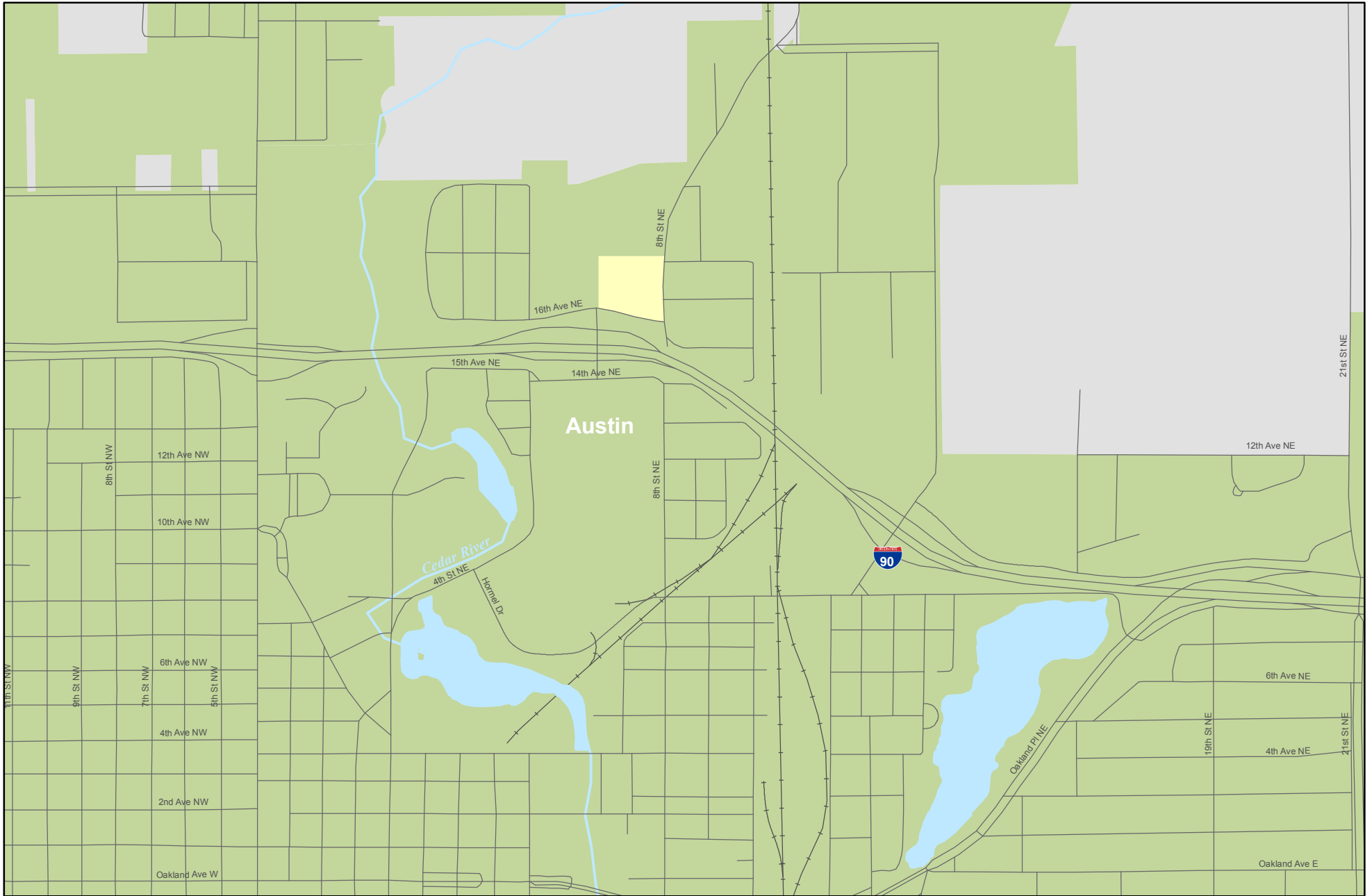
UNIVERSITY OF MINNESOTA

As of June 30, 2010

Property

Hormel Institute
Itasca Biological Station and Laboratories
Magnetic Test Facility
Sand Plain Research Farm




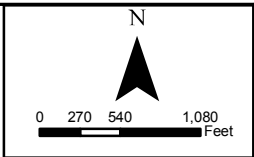


As of June 30, 2010

Real Estate Inventory
University of Minnesota

Hormel Institute
Mower County

 Hormel Institute



This map is intended to be used for planning purposes only and should not be relied upon where a survey is required.
 Base Data: Real Estate Office
 MNDNR, MNDOT

Real Estate Inventory

UNIVERSITY OF MINNESOTA

June 30, 2010

Property

Hormel Institute

801 16th Avenue NE
Austin, MN 55912

Area

6.690 acres

Description

Part of the SW $\frac{1}{4}$ of the NW $\frac{1}{4}$, Section 35, Township 103 North, Range 18 West,
Mower County

Use

Research and education (biomedical).

Rights/Restrictions

6.690 acres leased from the Hormel Foundation; buildings owned by the University.

Administrator

Director
Hormel Institute
801 16th Ave NE
Austin, MN 55912

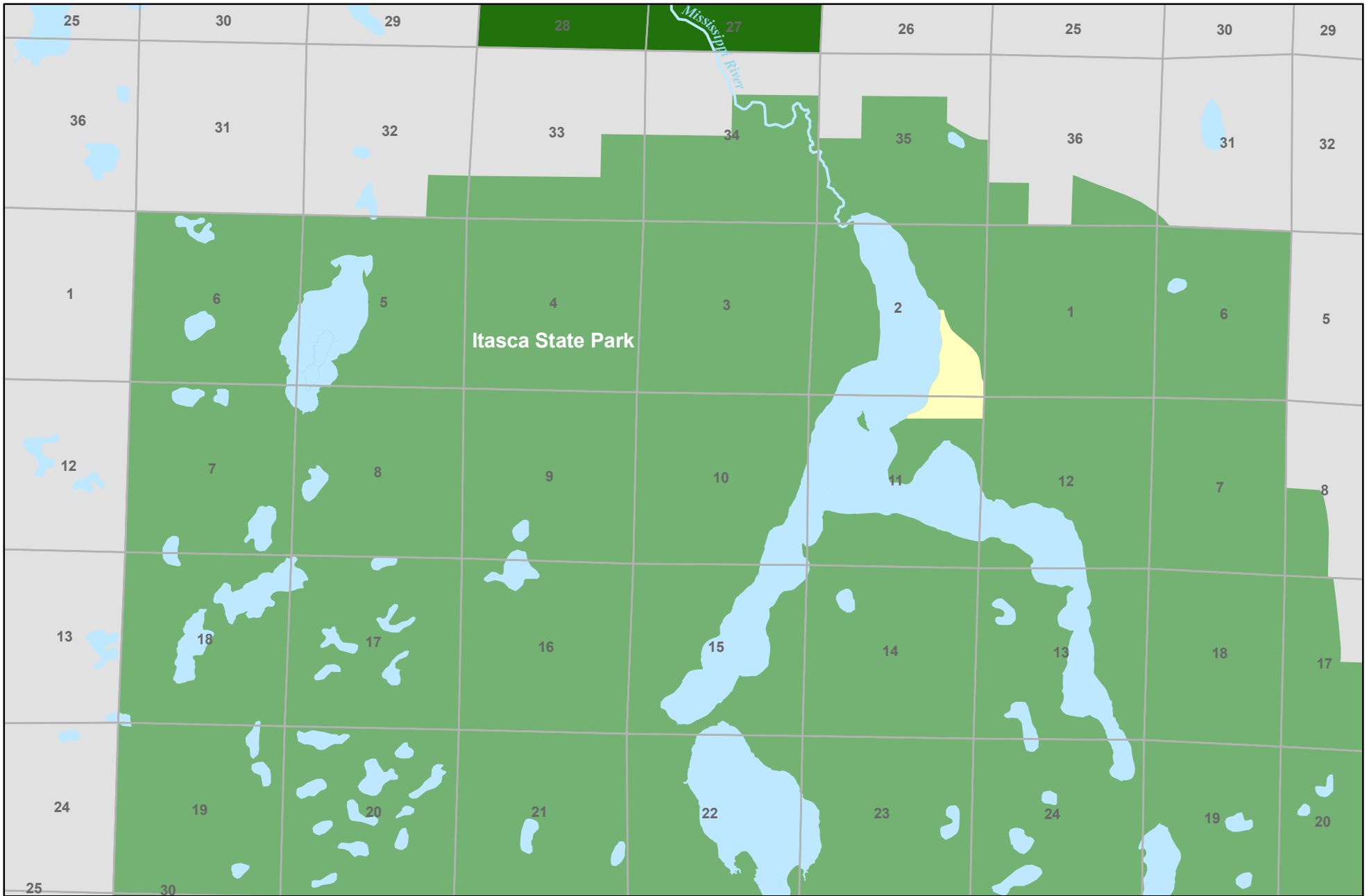
Comments

University Lease Number L-713.

UNIVERSITY OF MINNESOTA
 REAL ESTATE OFFICE
 CURRENT LAND HOLDINGS BY CAMPUS
 TOTALS FOR REPORT

| Tract | Acquisition Date/ Cost | -----Surface / Mineral----- | | | Property ID Nbr | County/ State/ Country | How Acquired/ Previous Owner |
|-------|---------------------------|-----------------------------|-----------|-------------|--------------------|------------------------------|---------------------------------|
| | | Current | Net Acres | Gross Acres | | | |

NET TOTALS FOR REPORT: 0.000 0.000

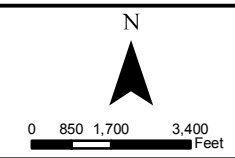


As of June 30, 2010

Real Estate Inventory
University of Minnesota

Itasca Biological Station and Laboratories
Clearwater County

- Itasca Biological Station and Laboratories
- State Forest
- State Park



This map is intended to be used for planning purposes only and should not be relied upon where a survey is required.
 Base Data: Real Estate Office
 MNDNR, MNDOT

Real Estate Inventory

UNIVERSITY OF MINNESOTA

June 30, 2010

Property

Area

Itasca Biological Station and Laboratories

79.200 acres

Itasca State Park
Lake Itasca, MN 56460

Description

Those portions of Government Lots 6 and 9, Section 2, and the North 660 feet of Government Lots 2 and 3, Section 11, lying Westerly of the Itasca State Park Main Drive, all in Township 143 North, Range 36 West, Clearwater County

Use

Research and education (biological sciences and forestry).

Rights/Restrictions

79.200 acres leased from the State of Minnesota; buildings owned by University.

Administrator

Resident Manager
Lake Itasca Forestry Biological Station
Lake Itasca, MN 56460

Program Director
CBS Dean's Office
123 Snyder Hall
1475 Gortner Ave.
St. Paul, MN 55108

Comments

University lease number L-707.

UNIVERSITY OF MINNESOTA
 REAL ESTATE OFFICE
 CURRENT LAND HOLDINGS BY CAMPUS
 LAKE ITASCA FORESTRY AND BIOLOGICAL CENTER (ITAS)

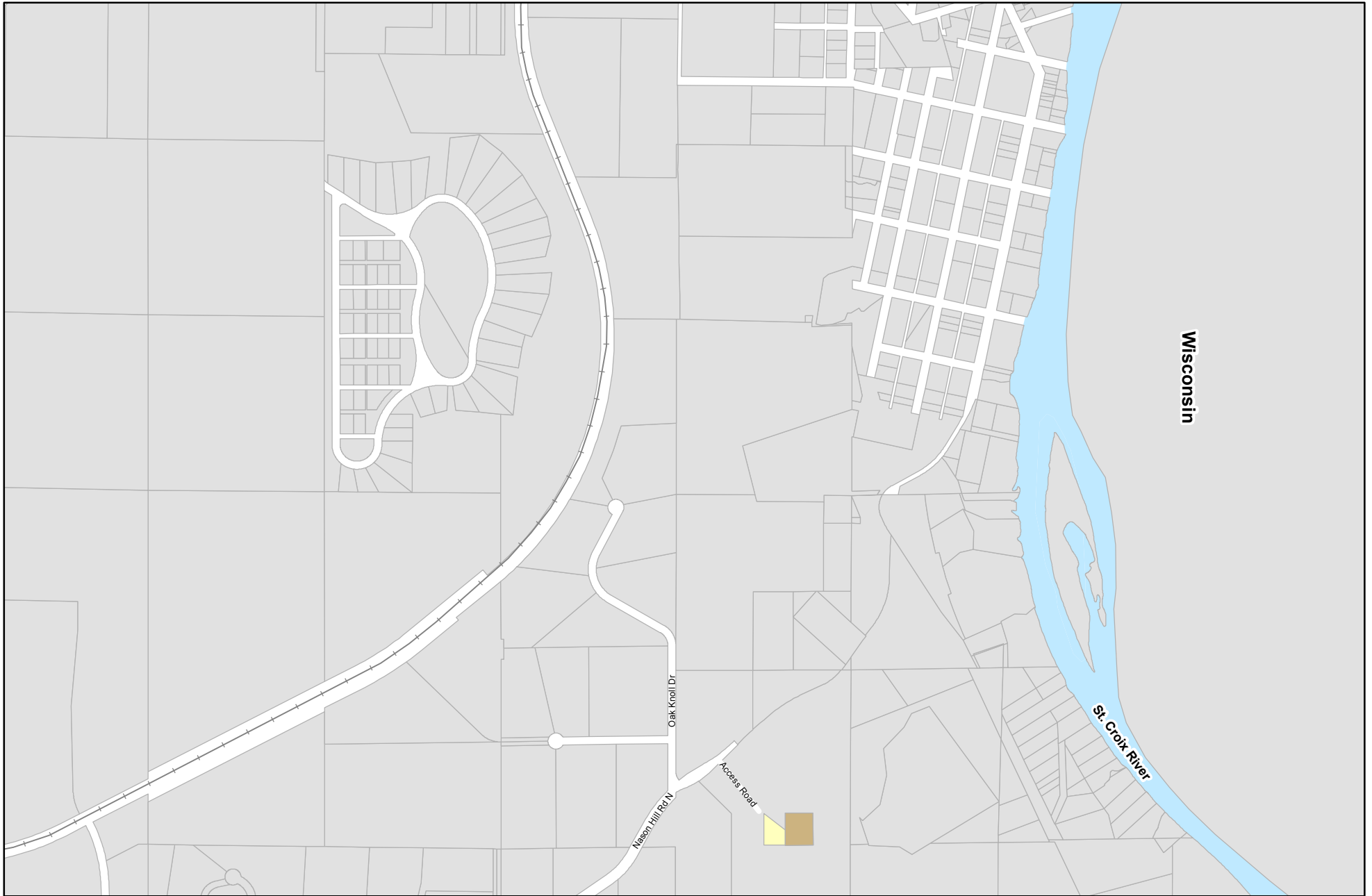
| Tract | Acquisition Date/ Cost | -----Surface / Mineral----- | | | Property ID Nbr | County/ State/ Country | How Acquired/ Previous Owner |
|---------|---------------------------|-----------------------------|-----------|-------------|--------------------|--------------------------------|--|
| | | Current | Net Acres | Gross Acres | | | |
| 9999.02 | 04/01/1957 \$1.00 | 0.000 | 0.000 | 0.000 | 02-143-036-44 | CLEARWATER MN UNITED STATES | LEASE MINNESOTA DEPARTMENT OF NATURAL RESOURCES |

NET TOTALS FOR CAMPUS: 0.000 0.000

UNIVERSITY OF MINNESOTA
REAL ESTATE OFFICE
CURRENT LAND HOLDINGS BY CAMPUS
TOTALS FOR REPORT

| Tract | Acquisition Date/ Cost | -----Surface / Mineral----- Current Net Acres--Gross Acres--Ownership% | Property ID Nbr | County/ State/ Country | How Acquired/ Previous Owner |
|-------|---------------------------|---|--------------------|------------------------------|---------------------------------|
|-------|---------------------------|---|--------------------|------------------------------|---------------------------------|

NET TOTALS FOR REPORT: 0.000 0.000

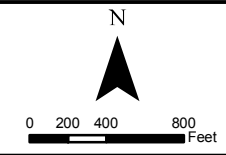


As of June 30, 2010

Real Estate Inventory
University of Minnesota

Magnetic Test Facility (Leased)
O'Brien Observatory (Owned)
Washington County

- Magnetic Test Facility
- O'Brien Observatory
- Railroad



This map is intended to be used for planning purposes only and should not be relied upon where a survey is required.

Base Data: Real Estate Office
 MN Land Management Info Center
 MNDNR, MNDOT

Real Estate Inventory

UNIVERSITY OF MINNESOTA

June 30, 2010

Property

Magnetic Test Facility

County Road No. 7
Marine on St. Croix, MN 55047

Area

1.330 acres

Description

Part of the SE $\frac{1}{4}$ of the SE $\frac{1}{4}$ Section 12, Township 31 North, Range 20 West,
Washington County

Use

Research (related to electricity).

Rights/Restrictions

1.330 acres leased from Terrence and Thomund O'Brien; building owned by the University.

Administrator

Director, O'Brien Observatory
Department of Astronomy
356 Tate Lab of Physics
116 Church Street SE
Minneapolis, MN 55455

Comments

Lease number L-710.
Property is adjacent to the O'Brien Observatory.

UNIVERSITY OF MINNESOTA
REAL ESTATE OFFICE
CURRENT LAND HOLDINGS BY CAMPUS
MAGNETIC TEST FACILITY (MTF)

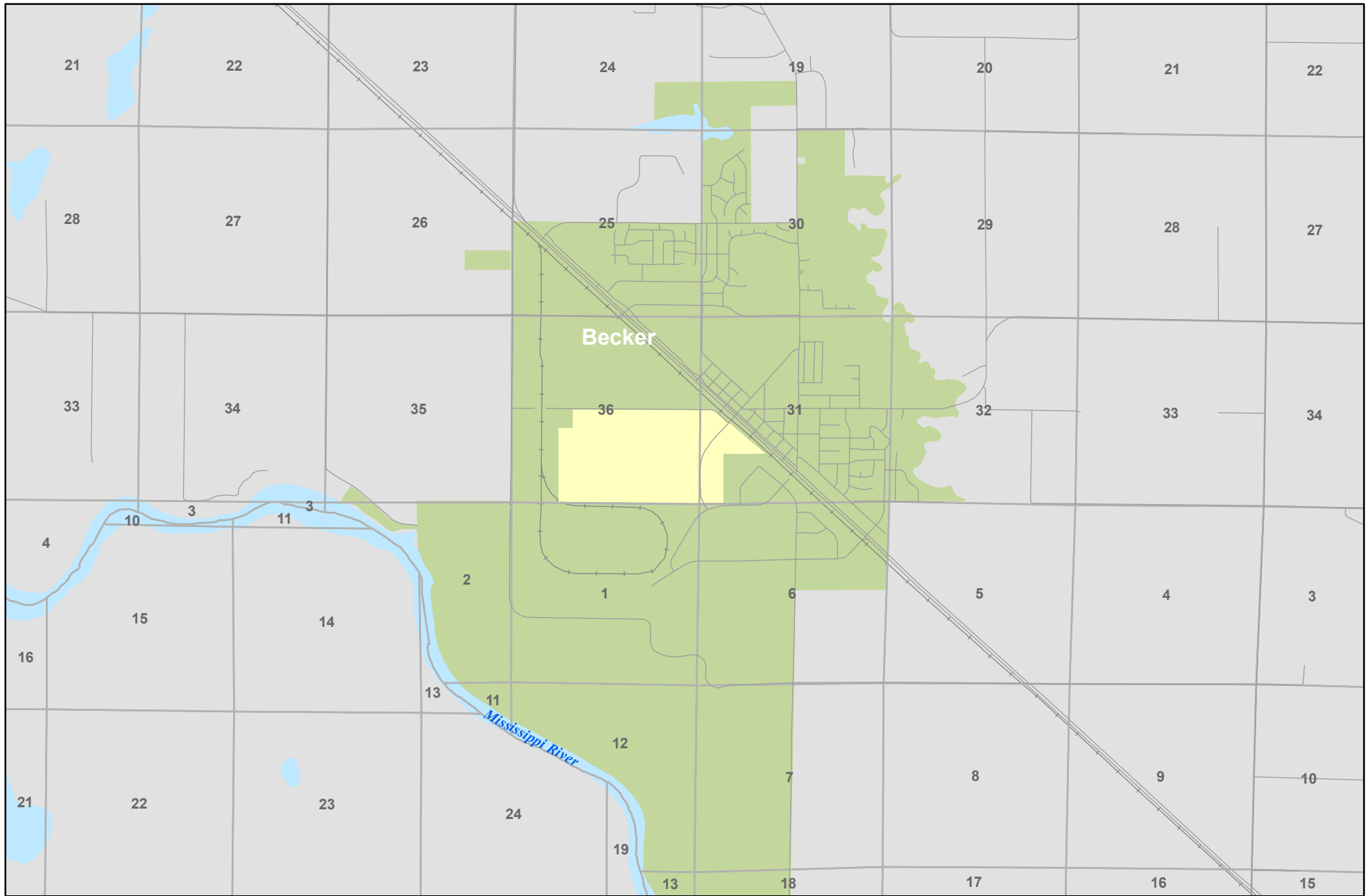
| Tract | Acquisition Date/ Cost | -----Surface / Mineral----- | | | Property ID Nbr | County/ State/ Country | How Acquired/ Previous Owner | |
|---------|---------------------------|-----------------------------|-----------|-------------|--------------------|------------------------------|---------------------------------|---|
| | | Current | Net Acres | Gross Acres | | | | Ownership% |
| 9999.04 | 09/01/1969 | | 0.000 | 0.000 | 0.000 | 12-031-020-44 | WASHINGTON | LEASE |
| | \$1.00 | | 0.000 | 0.000 | 0.000 | MN | UNITED STATES | THOMOND R. O'BRIEN & TERENCE G. O'BRIEN |

NET TOTALS FOR CAMPUS: 0.000 0.000

UNIVERSITY OF MINNESOTA
REAL ESTATE OFFICE
CURRENT LAND HOLDINGS BY CAMPUS
TOTALS FOR REPORT

| Tract | Acquisition Date/ Cost | -----Surface / Mineral----- | | | Property ID Nbr | County/ State/ Country | How Acquired/ Previous Owner |
|-------|---------------------------|-----------------------------|-------------|-------------------------|--------------------|------------------------------|---------------------------------|
| | | Current | Net Acres-- | Gross Acres--Ownership% | | | |


NET TOTALS FOR REPORT: 0.000 0.000

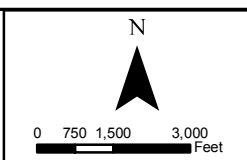


As of June 30, 2010

Real Estate Inventory
University of Minnesota

Sand Plain Research Farm
Sherburne County

 Sand Plain Research Farm



This map is intended to be used for planning purposes only and should not be relied upon where a survey is required.
 Base Data: Real Estate Office
 MNDNR, MNDOT

Real Estate Inventory

UNIVERSITY OF MINNESOTA

June 30, 2010

Property

Sand Plain Research Farm

Highway 10
Becker, MN 55308

Area

303.000 acres

Description

Parts of Section 31, Township 34 North, Range 28 West; and Parts of Section 36, Township 34 North, Range 29 West,
Sherburne County

Use

Agricultural research.

Rights/Restrictions

303.00 acres leased from Xcel Energy; buildings owned by the University.

Administrator

Administrator
Sand Plain Research Farm
P.O. Box 344
13502 Hancock St.
Becker, MN 55308

Director
Agricultural Experiment Station
220 Coffey Hall
1420 Eckles Avenue
St. Paul, MN 55108

Comments

University lease number L-703.

UNIVERSITY OF MINNESOTA
REAL ESTATE OFFICE
CURRENT LAND HOLDINGS BY CAMPUS
TOTALS FOR REPORT

| Tract | Acquisition Date/ Cost | -----Surface / Mineral----- | | | Property ID Nbr | County/ State/ Country | How Acquired/ Previous Owner |
|-------|---------------------------|-----------------------------|-----------|-------------------------|--------------------|------------------------------|---------------------------------|
| | | Current | Net Acres | Gross Acres--Ownership% | | | |

NET TOTALS FOR REPORT: 0.000 0.000

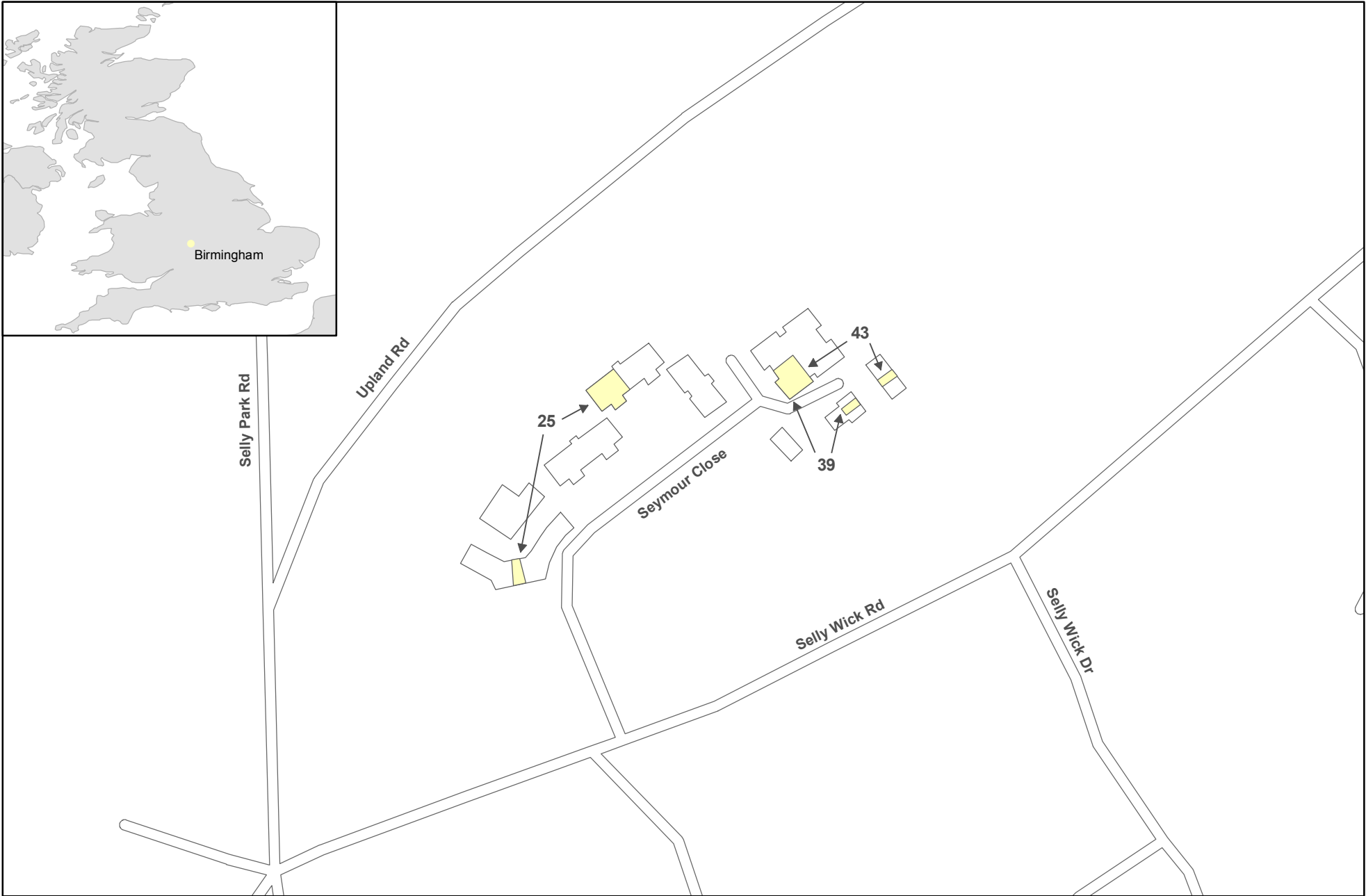
Real Estate Inventory – Miscellaneous

UNIVERSITY OF MINNESOTA

As of June 30, 2010

Property


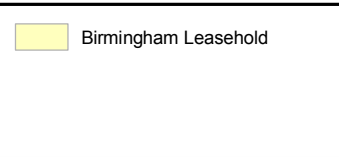
Birmingham, England Properties



As of June 30, 2010

Real Estate Inventory
University of Minnesota

Birmingham, England Properties
43 Seymore Close, 39 Seymore Close,
25 Seymore Close



This map is intended to be used for planning purposes only and should not be relied upon where a survey is required.
Base Data: Real Estate Office
ESRI

Real Estate Inventory

UNIVERSITY OF MINNESOTA

June 30, 2010

Property

Area

Birmingham Properties

0.000 acres

43 Seymour Close
Sellywick Road
Selly Park
Birmingham B29 7JD
England

39 Seymour Close
Sellywick Road
Selly Park
Birmingham B29 7JD
England

25 Seymour Close
Sellywick Road
Selly Park
Birmingham B29 7JD
England

Description

Leasehold for a term of 125 years from June 24, 1982, the Second Floor Flat and Garage at 43 Seymour Close, Sellywick, Selly Park, Birmingham;

Leasehold for a term of 125 years from June 24, 1982, the First Floor Flat and Garage at 39 Seymour Close, Sellywick, Selly Park, Birmingham;

Leasehold for a term of 125 years from June 24, 1982, the First Floor Flat and Garage at 25 Seymour Close, Sellywick, Selly Park, Birmingham.

Use

Housing for Duluth Campus "Study in England" program faculty and students.

Rights/Restrictions

Leasehold only.

Administrator

Director, Office of International Education
University of Minnesota – Duluth
104 Kirby Student Center
10 University Drive
Duluth, MN 55812

Comments

UNIVERSITY OF MINNESOTA
REAL ESTATE OFFICE
CURRENT LAND HOLDINGS BY CAMPUS
BIRMINGHAM, ENGLAND PROPERTY (BIRM)

| Tract | Acquisition Date/ Cost | -----Surface / Mineral----- | | | Property ID Nbr | County/ State/ Country | How Acquired/ Previous Owner |
|----------------|---------------------------|-----------------------------|-----------|-------------|--------------------|------------------------------|-----------------------------------|
| | | Current | Net Acres | Gross Acres | | | |
| 1996.01 | 07/24/1985 \$25,700.00 | 0.000 | 0.000 | 0.000 | 00-000-000-00 | WEST MIDLANDS EN ENGLAND | PURCHASE MEHRDAD MASSUMI |
| 1996.02 | 08/25/1989 \$86,790.00 | 0.000 | 0.000 | 0.000 | 00-000-000-00 | WEST MIDLANDS EN ENGLAND | PURCHASE IAN GORDON SCOTT |
| 1996.03 | 09/27/1989 \$94,680.00 | 0.000 | 0.000 | 0.000 | 00-000-000-00 | WEST MIDLANDS EN ENGLAND | PURCHASE SYED HASAN SAFI NAQVI |

NET TOTALS FOR CAMPUS: 0.000 0.000

UNIVERSITY OF MINNESOTA
REAL ESTATE OFFICE
CURRENT LAND HOLDINGS BY CAMPUS
TOTALS FOR REPORT

| Tract | Acquisition Date/ Cost | -----Surface / Mineral----- | | | Property ID Nbr | County/ State/ Country | How Acquired/ Previous Owner |
|-------|---------------------------|-----------------------------|-----------|-------------------------|--------------------|------------------------------|---------------------------------|
| | | Current | Net Acres | Gross Acres--Ownership% | | | |

NET TOTALS FOR REPORT: 0.000 0.000

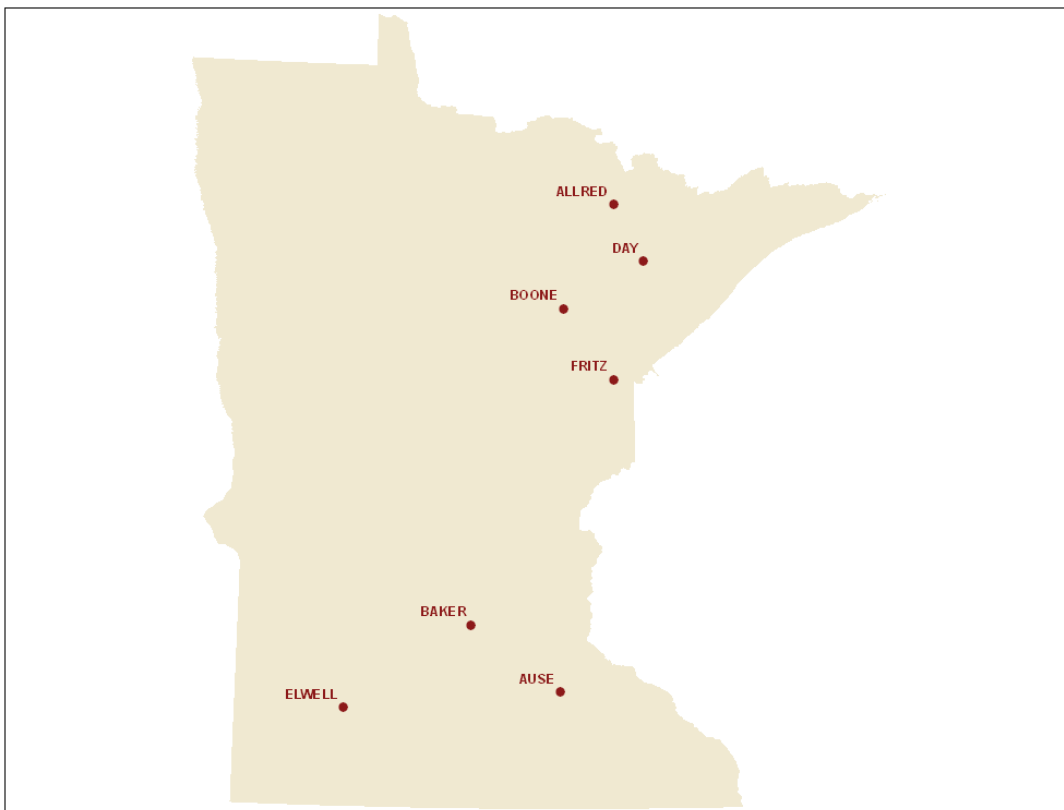
Real Estate Inventory – Trust Properties

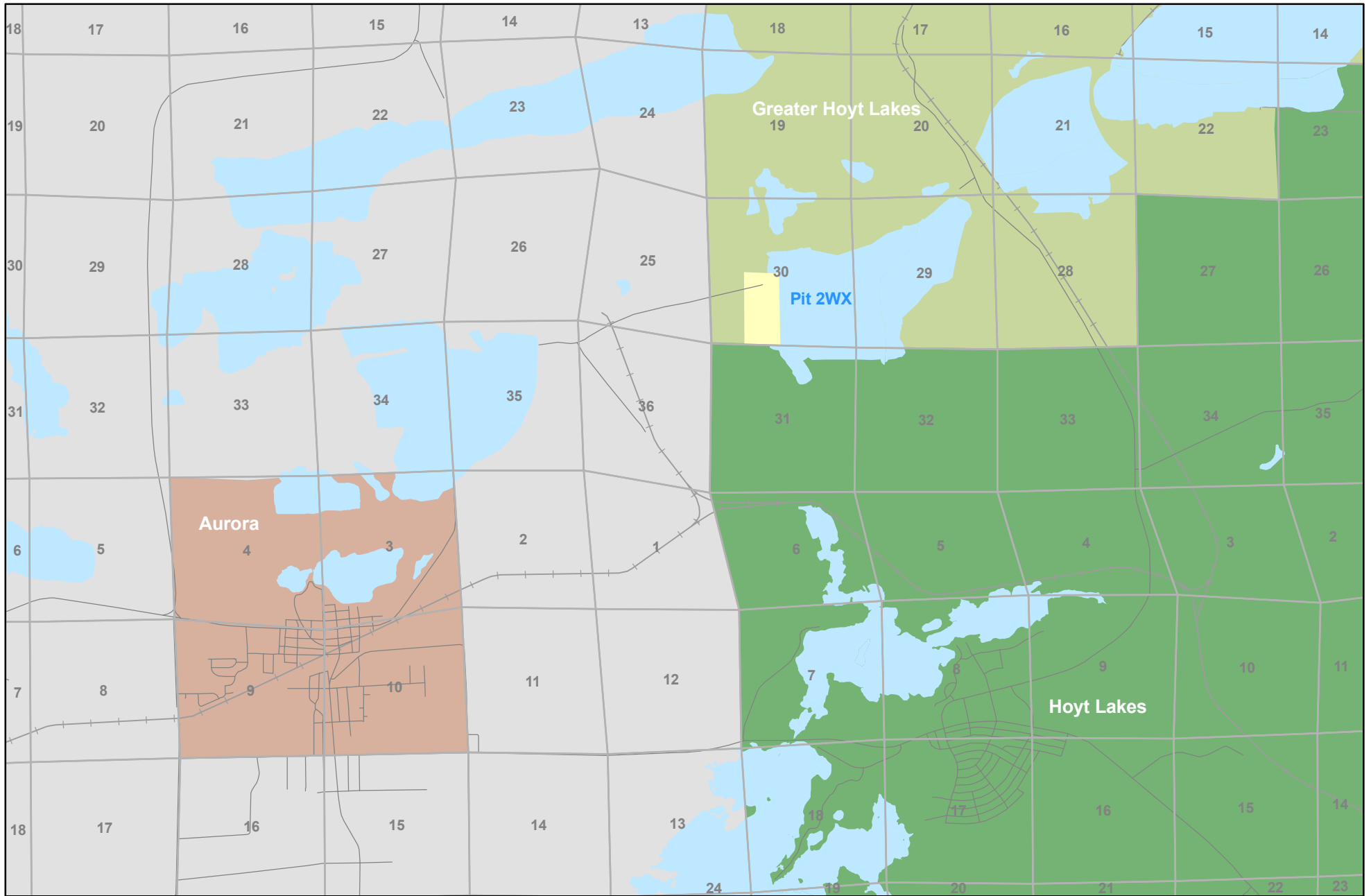
UNIVERSITY OF MINNESOTA

As of June 30, 2010

Property

Day Trust
Ause Trust
Baker Trust
Allred Trust
Elwell Trust
Boone Trust
Fritz (Berthiaume) Trust

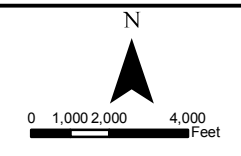





As of June 30, 2010

Real Estate Inventory
University of Minnesota

Day Trust
St. Louis County



This map is intended to be used for planning purposes only and should not be relied upon where a survey is required.

Base Data: Real Estate Office
 MetroGIS, MNDNR, MNDOT

Real Estate Inventory

UNIVERSITY OF MINNESOTA

June 30, 2010

Property

Area

Day Trust Property

80.000 acres

County Highway 110
Hoyt Lakes, MN 55705

Description

The E ½ of the SW ¼, Section 30, Township 59 North, Range 14 West
St. Louis County

Use

Previously leased to the Erie Mining Company.

Rights/Restrictions

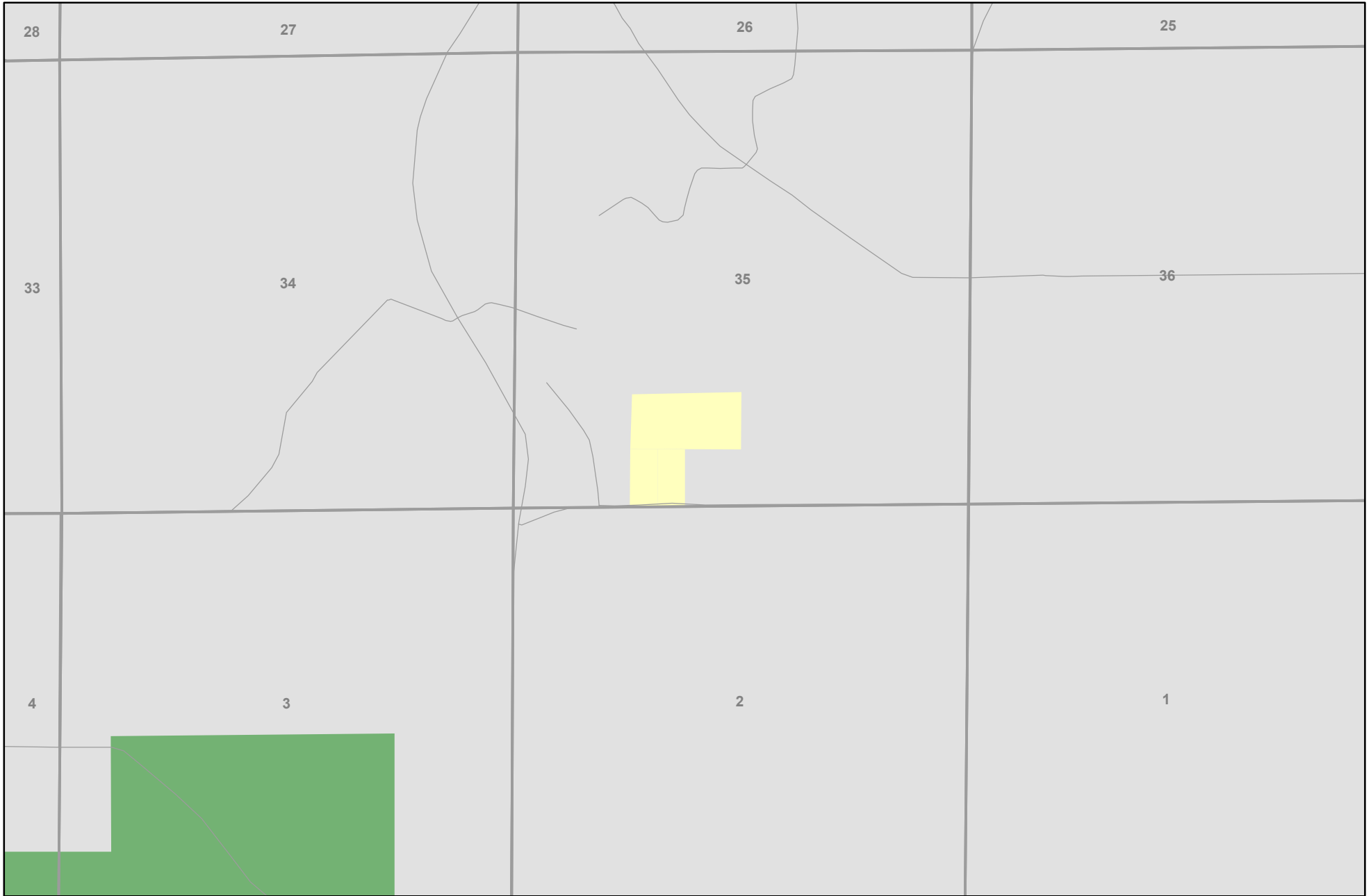
Timber rights reserved to Mountain Iron Company.

Administrator

Director of Real Estate
424 Donhowe Building
319 15th Avenue SE
Minneapolis, MN 55455

Comments

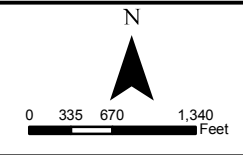
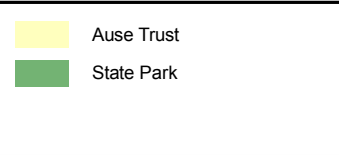
University Lease number U-152 was terminated October 30, 2001.



As of June 30, 2010

Real Estate Inventory
University of Minnesota

Ause Trust
Rice County



This map is intended to be used for planning purposes only and should not be relied upon where a survey is required.
 Base Data: Real Estate Office
 MetroGIS, MNDNR, MNDOT

Real Estate Inventory

UNIVERSITY OF MINNESOTA

June 30, 2010

Property

Area

Ause Trust Property

30.00 acres

Northfield Township
Nerstrand, MN 55053

Description

The N $\frac{1}{2}$ of the SE $\frac{1}{4}$ of the SW $\frac{1}{4}$;
the E $\frac{1}{2}$ of the SW $\frac{1}{4}$ of the SE $\frac{1}{4}$ of the SW $\frac{1}{4}$,
and the West 5 acres of the S $\frac{1}{2}$ of the SE $\frac{1}{4}$ of the SW $\frac{1}{4}$;
all in Section 35, Township 111 North, Range 19 West;
Rice County

Use

Research (College of Food, Agricultural and Natural Resource Sciences).

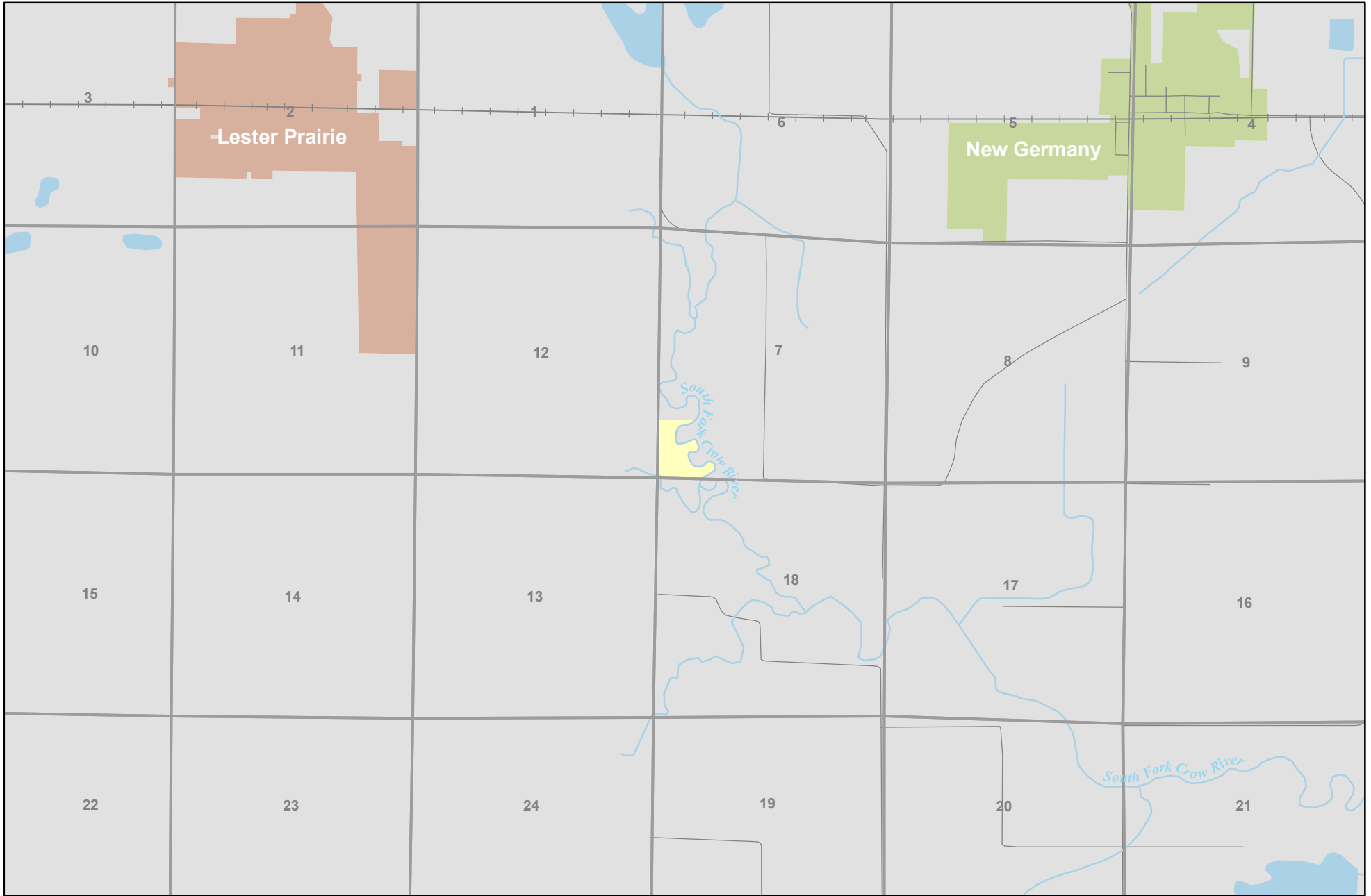
Rights/Restrictions

All rights acquired, except minerals in five acres.
Property was given to the University for use by College of Food, Agricultural and Natural Resource Sciences for research and related activities.

Administrator

Director of Real Estate
424 Donhowe Building
319 15th Avenue SE
Minneapolis, MN 55455


Comments

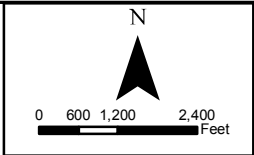


As of June 30, 2010

Real Estate Inventory
University of Minnesota

Baker Trust
Carver County

 Baker Trust



This map is intended to be used for planning purposes only and should not be relied upon where a survey is required.
 Base Data: Real Estate Office
 MetroGIS, MNDNR, MNDOT

Real Estate Inventory

UNIVERSITY OF MINNESOTA

June 30, 2010

Property

Area

Baker Trust Property

20.200 acres

South Fork Crow River
Camden Township
Norwood, MN 55368

Description

Part of the SW $\frac{1}{4}$ of the SW $\frac{1}{4}$, Section 7, Township 116 North, Range 26 West, lying westerly of the south fork of the Crow River, Carver County

Access easement: Beginning at point on the east line of SE quarter of SEC12, T116N, R27W, 231.00 ft N of the SE corner of SE quarter; thence Wly parallel to the S line of SE quarter to the E line of the S $\frac{1}{2}$ of the S $\frac{1}{2}$ of the SW corner of the SE quarter; thence Nly along the E line to the NE corner of the S $\frac{1}{2}$ of the S $\frac{1}{2}$ of the SW quarter of the SE quarter; thence Wly along the N line of the S $\frac{1}{2}$ of this $\frac{1}{2}$ of the SW corner of the SE quarter to the NW corner of the S $\frac{1}{2}$ of the S $\frac{1}{2}$ of the SW quarter of the SE quarter and at the S line there terminating, all in McLeod County.

Use

Forestry Demonstration Area (College of Food, Agricultural and Natural Resource Sciences in cooperation with Department of Natural Resources)

Rights/Restrictions

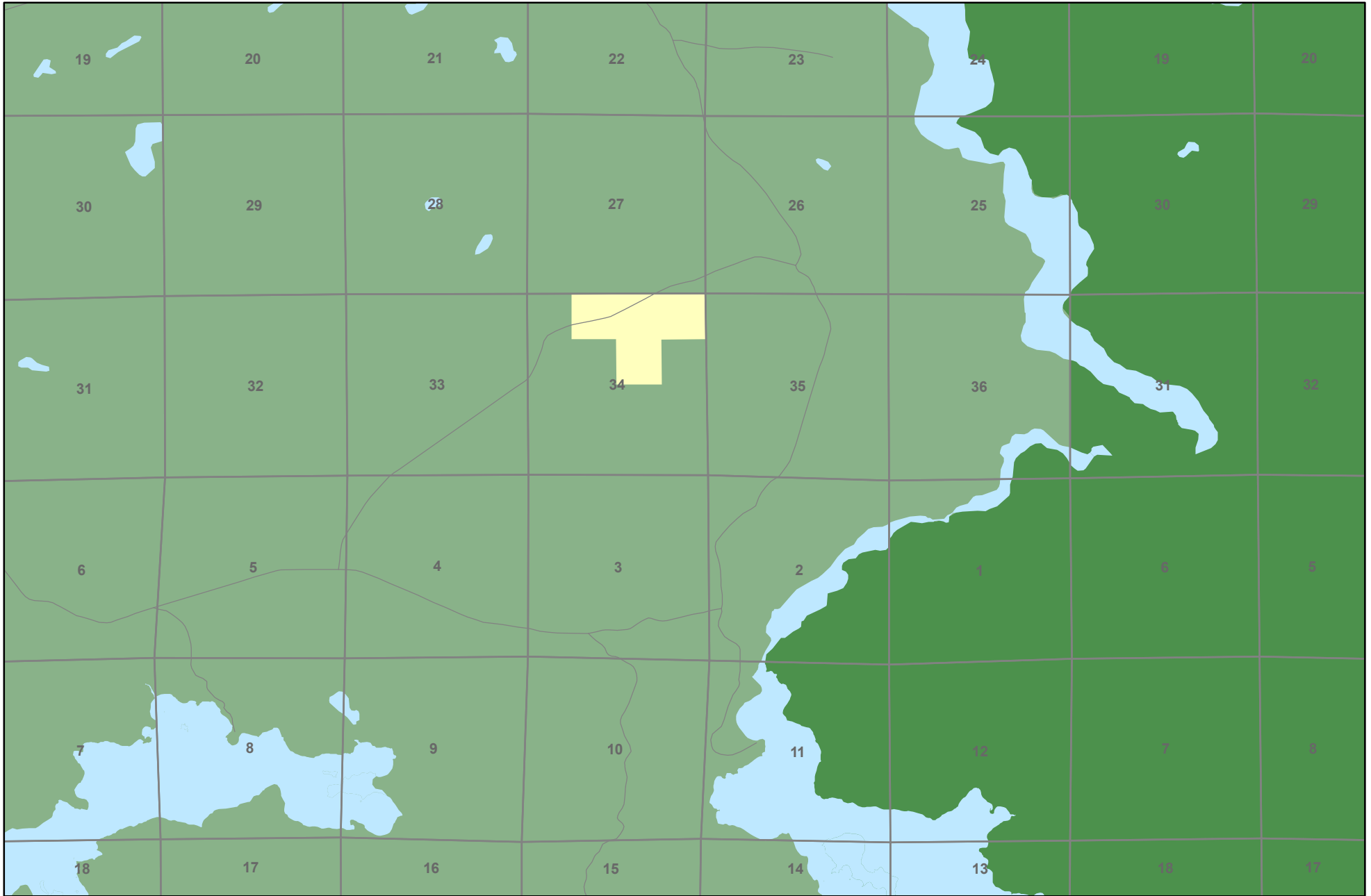
All rights acquired. Property was given to the University for use by the College of Food, Agricultural and Natural Resource Sciences for research and related activities.

Administrator

Director of Real Estate
424 Donhowe Building
319 15th Avenue SE
Minneapolis, MN 55455

Comments

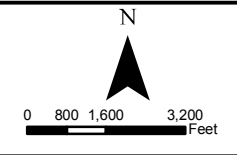
Easement 1846.010001 provides access to the Baker Trust Property.



As of June 30, 2010

Real Estate Inventory
University of Minnesota

Allred Trust
St. Louis County



This map is intended to be used for planning purposes only and should not be relied upon where a survey is required.
 Base Data: Real Estate Office
 MetroGIS, MNDNR, MNDOT

Real Estate Inventory

UNIVERSITY OF MINNESOTA

June 30, 2010

Property

Area

Allred Trust Property

160.000 acres

Beatty Township
Cook, MN 55723

Description

The West $\frac{1}{2}$ and NE $\frac{1}{4}$ of the NE $\frac{1}{4}$; and the NE $\frac{1}{4}$ of the NW $\frac{1}{4}$;
all in Section 34, Township 64 North, Range 17 West,
St. Louis County

Use

Research, teaching, and demonstration/management programs by the Cloquet Forestry Center.

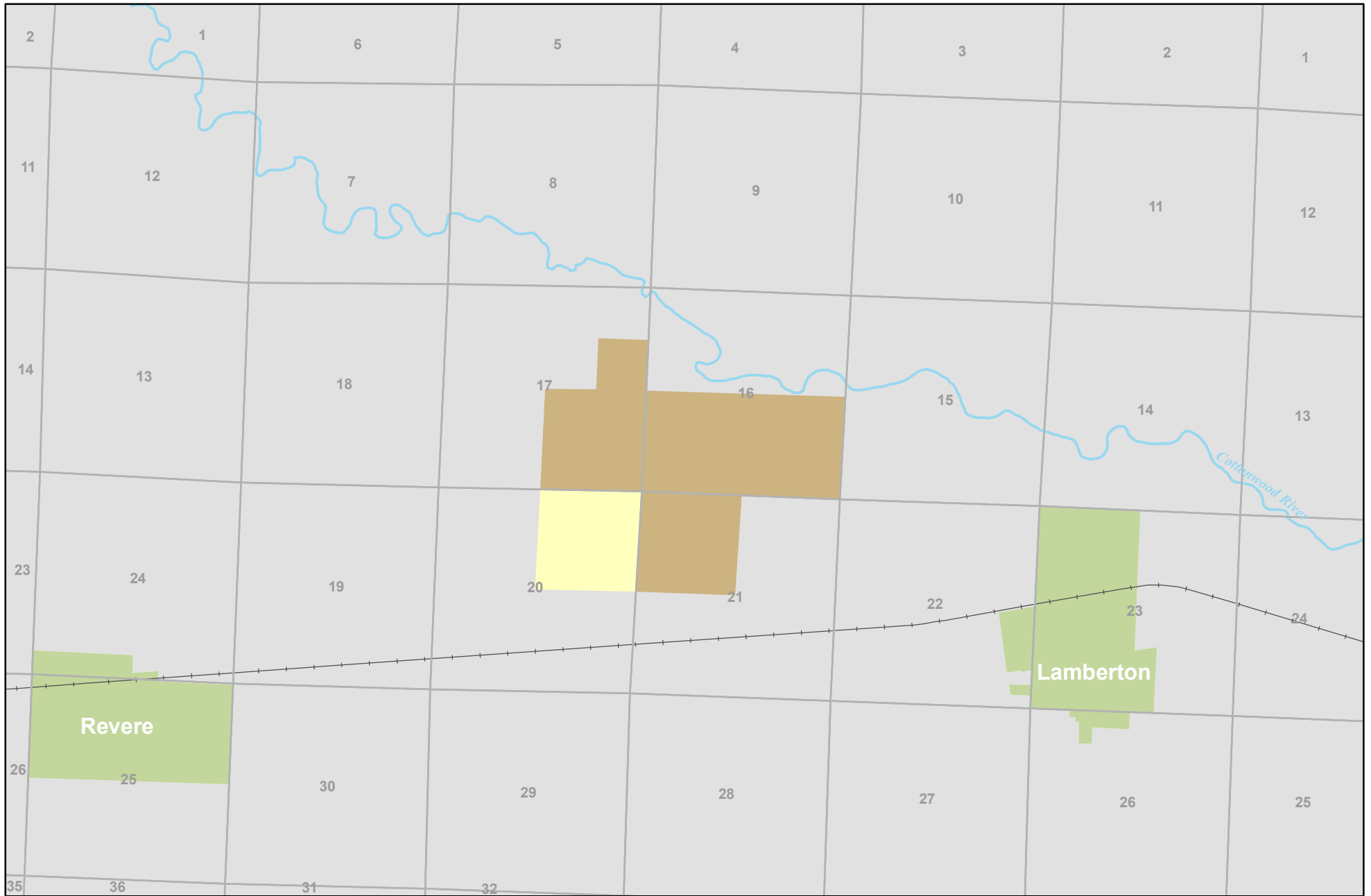
Rights/Restrictions

All rights acquired.
Income from the property is dedicated to the College of Food, Agricultural and Natural Resource
Sciences.

Administrator

Director of Real Estate
424 Donhowe Building
319 15th Avenue SE
Minneapolis, MN 55455

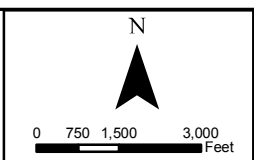
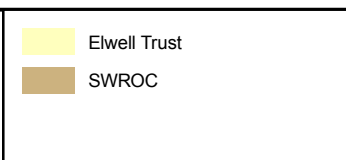
Comments



As of June 30, 2010

Real Estate Inventory
University of Minnesota

Elwell Trust
Redwood County



This map is intended to be used for planning purposes only and should not be relied upon where a survey is required.
 Base Data: Real Estate Office
 MNDNR, MNDOT

Real Estate Inventory

UNIVERSITY OF MINNESOTA

June 30, 2010

Property

Elwell Trust Property

U.S. Highway 14
Lamberton, MN 56152

Area

157.951 acres

Description

The NE $\frac{1}{4}$ of Section 20, Township 109 North, Range 37 West,
Redwood County

Use

Agricultural research.

Rights/Restrictions

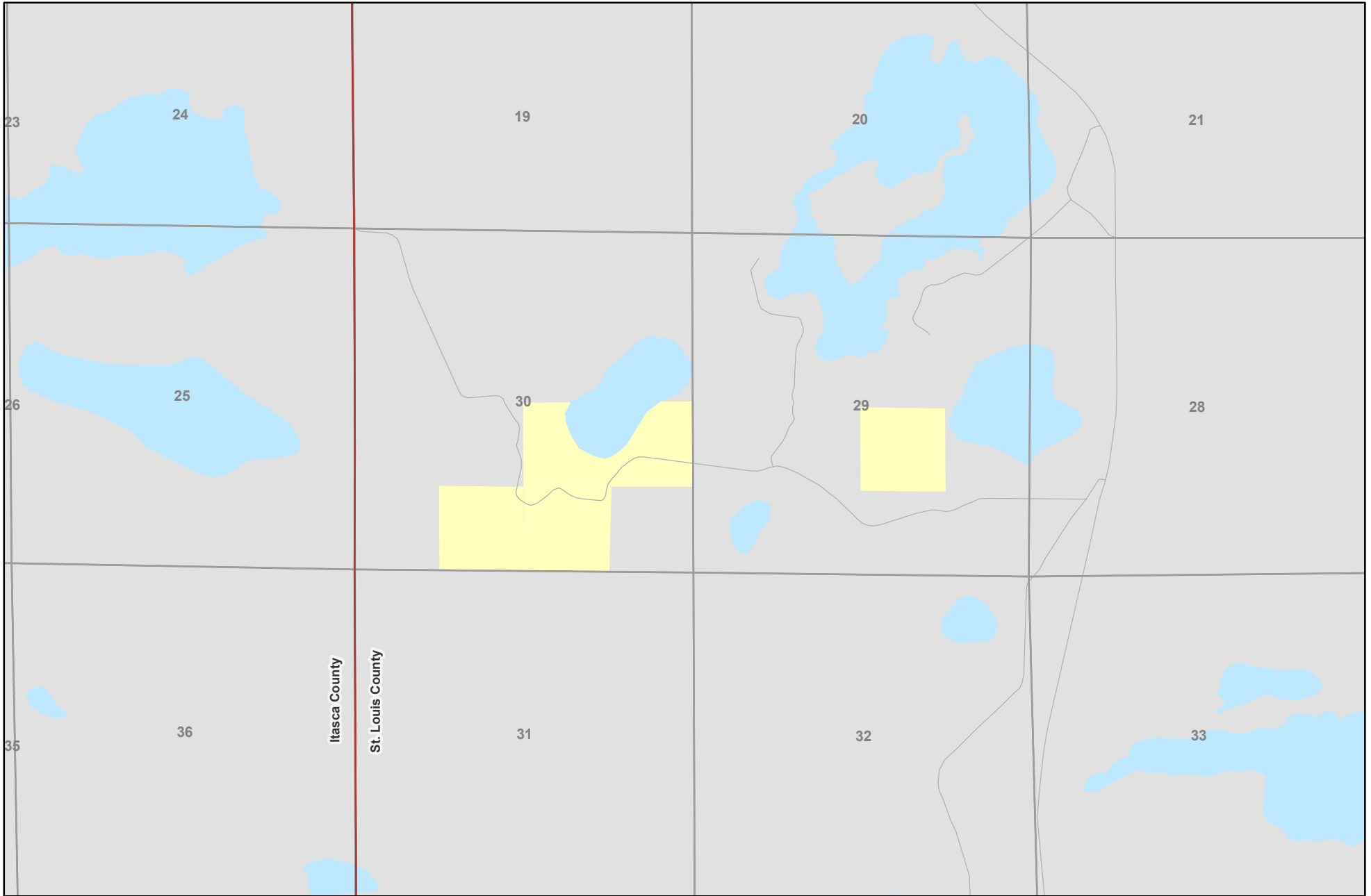
All rights acquired.
Income from the property is dedicated to the College of Food, Agricultural, and Natural
Resource Sciences.

Administrator

Director of Real Estate
424 Donhowe Building
319 15th Avenue SE
Minneapolis, MN 55455

Comments

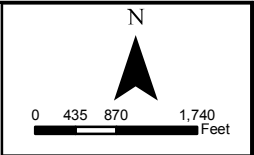
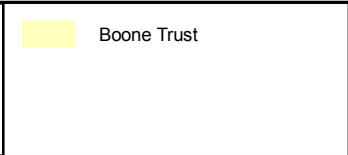
This property is known as the Elwell Agroecology Farm is located adjacent to the Southern
Research and Outreach Center.



As of June 30, 2010

Real Estate Inventory
University of Minnesota

Boone Trust
St. Louis County



This map is intended to be used for planning purposes only and should not be relied upon where a survey is required.
 Base Data: Real Estate Office
 MetroGIS, MNDNR, MNDOT

Real Estate Inventory

UNIVERSITY OF MINNESOTA

June 30, 2010

Property

Area

Boone Trust Property

200.000 acres

Beauty Mountain Road (1 mile west of Highway 73)
Thunderbird Lake, MN 55746

Description

NW $\frac{1}{4}$ of SE $\frac{1}{4}$ of Section 29, Township 55, Range 21, and the SE $\frac{1}{4}$ of SW $\frac{1}{4}$, N $\frac{1}{2}$ of SE $\frac{1}{4}$
and SW $\frac{1}{4}$ of SE $\frac{1}{4}$ all in Section 30, Township 55, Range 21
St. Louis County

Use

Research, teaching, and demonstration/management programs conducted by the Cloquet
Forestry Center.

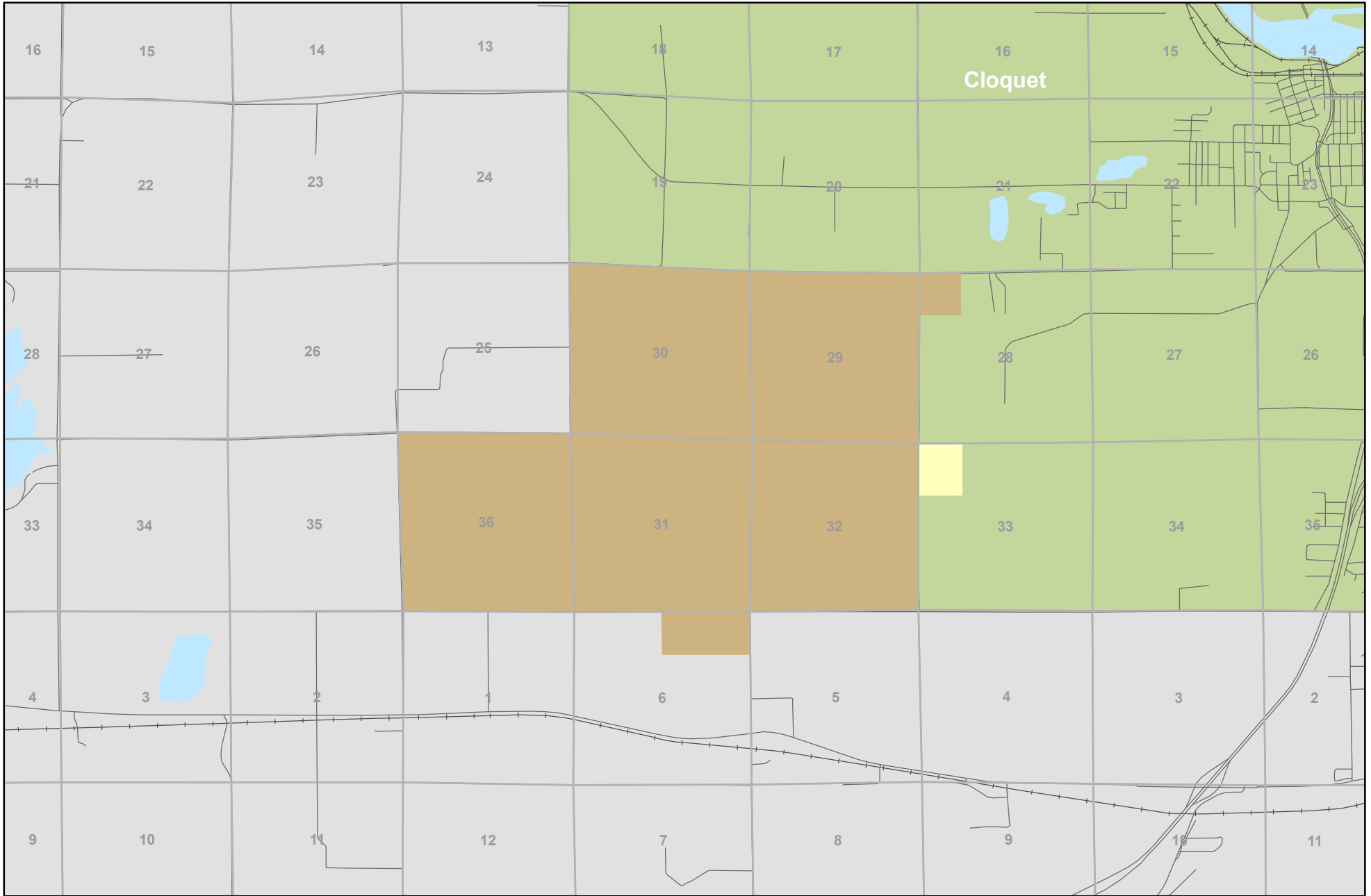
Rights/Restrictions

All rights acquired, except minerals.
Income from the property is dedicated to the College of Food, Agricultural and Natural
Resource Sciences.

Administrator

Director of Real Estate
424 Donhowe Building
319 15th Avenue SE
Minneapolis, MN 55455

Comments

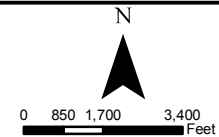


As of June 30, 2010

Real Estate Inventory
University of Minnesota

Fritz(Berthiaume) Trust
Carlton County

- Fritz Trust
- Cloquet Forestry Center



This map is intended to be used for planning purposes only and should not be relied upon where a survey is required.

Base Data: Real Estate Office
 MNDNR, MNDOT

Real Estate Inventory

UNIVERSITY OF MINNESOTA

June 30, 2010

Property

Area

Fritz (Berthiaume) Trust Property

2.602 acres (net)

Cartwright Road
Cloquet, MN 55720

Description

That part of the NW $\frac{1}{4}$ of NW $\frac{1}{4}$ and N $\frac{1}{2}$ of N $\frac{1}{2}$ of SW $\frac{1}{4}$ of NW $\frac{1}{4}$, Section 33, Township 49, Range 17,
Carlton County

Use

Research, teaching, and demonstration/management programs conducted by the Cloquet Forestry Center.

Rights/Restrictions

All rights acquired.
Income from the property is dedicated to the College of Food, Agricultural and Natural Resource Sciences.

Administrator

Director of Real Estate
424 Donhowe Building
319 15th Avenue SE
Minneapolis, MN 55455

Comments

This property was acquired with the proceeds from the sale of the original Fritz Trust Property, Tract 1860.000012. Balance of property (approximately 48 acres) purchased from Beverly Berthiaume is Tract 1717.000001.

UNIVERSITY OF MINNESOTA
REAL ESTATE OFFICE
CURRENT LAND HOLDINGS BY CAMPUS
TRUST LANDS (TL)

| Tract | Acquisition Date/ Cost | -----Surface / Mineral----- | | | Property ID Nbr | County/ State/ Country | How Acquired/ Previous Owner |
|---------|---------------------------|-----------------------------|-----------|-------------------------|--------------------|-------------------------------|--|
| | | Current | Net Acres | Gross Acres--Ownership% | | | |
| 1819.01 | 02/24/1934 | 80.000 | 80.000 | 100.000 | 30-059-014-31 | ST. LOUIS MN UNITED STATES | BEQUEST WILHELMINA DAY |
| | \$1.00 | 80.000 | 80.000 | 100.000 | | | |
| 1844.01 | 02/06/1979 | 25.000 | 25.000 | 100.000 | 35-111-019-34 | RICE MN UNITED STATES | GIFT OSMUND H. AUSE |
| | \$1.00 | 25.000 | 25.000 | 100.000 | | | |
| 1844.02 | 02/06/1979 | 5.000 | 5.000 | 100.000 | 35-111-019-34 | RICE MN UNITED STATES | GIFT OSMUND H. AUSE |
| | \$1.00 | 0.000 | 0.000 | 0.000 | | | |
| 1846.00 | 03/20/1981 | 20.200 | 20.200 | 100.000 | 07-116-026-33 | CARVER MN UNITED STATES | GIFT WILLIAM D. & BETTY R. BAKER |
| | \$1.00 | 20.200 | 20.200 | 100.000 | | | |
| 1846.01 | 03/05/1998 | 0.000 | 0.000 | 0.000 | 12-116-027-33 | MCLEOD MN UNITED STATES | EASEMENT DUININCK BROTHERS, INC. |
| | \$1.00 | 0.000 | 0.000 | 0.000 | | | |
| 1852.00 | 07/13/1985 | 160.000 | 160.000 | 100.000 | 34-064-017-11 | ST. LOUIS MN UNITED STATES | GIFT EVAN A. & DONNA Y. ALLRED |
| | \$1.00 | 0.000 | 0.000 | 0.000 | | | |
| 1865.00 | 12/21/1995 | 80.555 | 158.750 | 51.000 | 20-109-037-11 | REDWOOD MN UNITED STATES | GIFT LAURANCE & RUTH ELWELL |
| | * \$1.00 | 80.963 | 158.750 | 51.000 | | | |
| 1865.01 | 12/31/1998 | 77.396 | 158.750 | 49.000 | 20-109-037-11 | REDWOOD MN UNITED STATES | GIFT RUTH ELWELL |
| | * \$1.00 | 77.788 | 158.750 | 49.000 | | | |
| 1872.00 | 11/01/2001 | 160.000 | 160.000 | 100.000 | 30-055-021-41 | ST. LOUIS MN UNITED STATES | GIFT UNIVERSITY OF MINNESOTA FOUNDATION (MARY OLIVE |
| | \$1.00 | 160.000 | 160.000 | 100.000 | | | |
| 1872.01 | 11/01/2001 | 40.000 | 40.000 | 100.000 | 29-055-021-42 | ST. LOUIS MN UNITED STATES | GIFT UNIVERSITY OF MINNESOTA FOUNDATION (MARY OLIVE |
| | \$1.00 | 40.000 | 40.000 | 100.000 | | | |
| 1874.00 | 02/28/2003 | 2.602 | 2.602 | 100.000 | 33-049-017-22 | CARLTON MN UNITED STATES | GIFT BEVERLY BERTHIAUME (FRITZ) |
| | \$5,100.00 | 2.602 | 2.602 | 100.000 | | | |

NET TOTALS FOR CAMPUS:

650.753

486.553

* Asterisk reflects original acquisition cost before deduction

Real Estate Inventory – State-Owned Lands

UNIVERSITY OF MINNESOTA

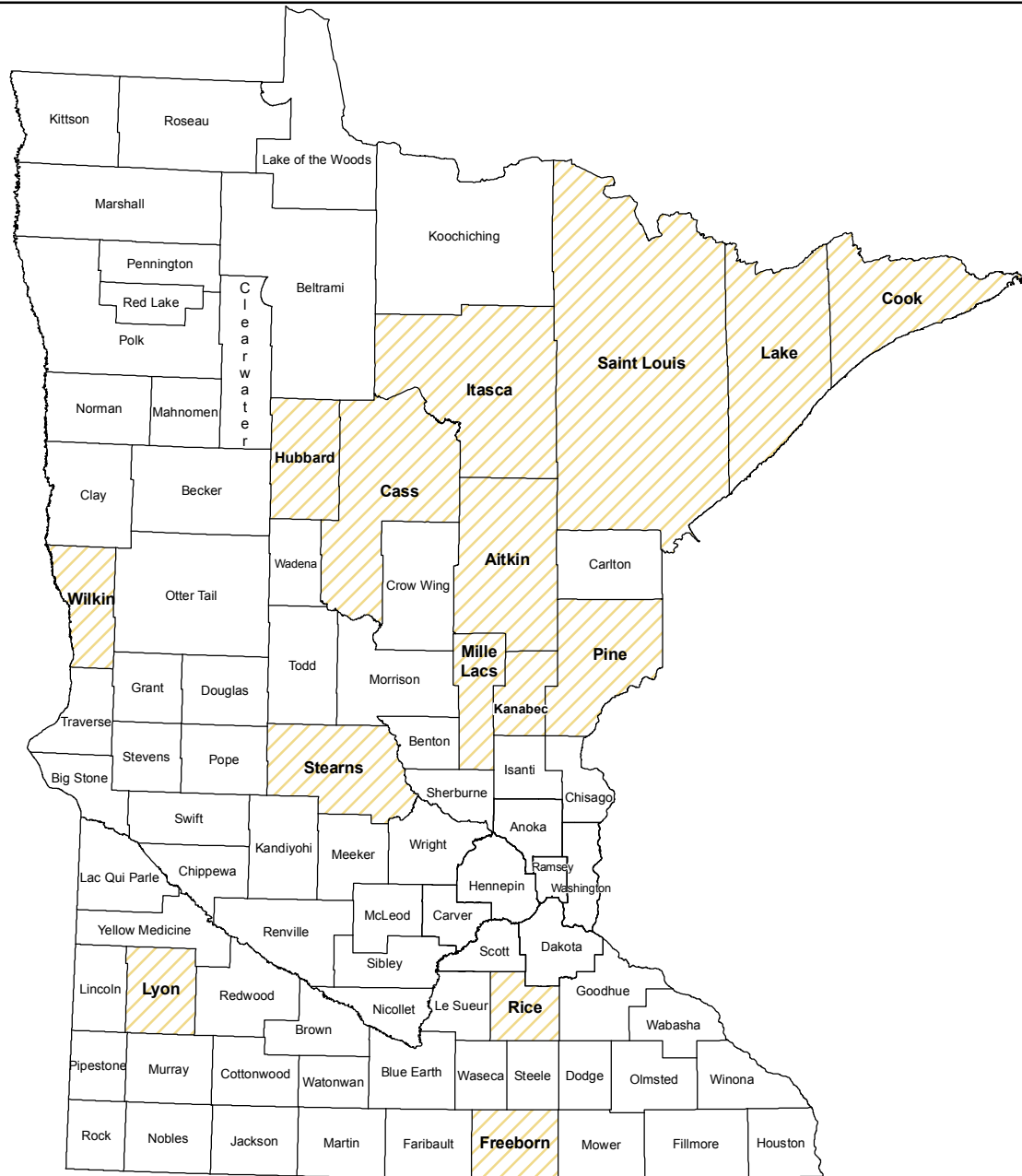
As of June 30, 2010

Property

Permanent University Fund Lands

Salt Spring Lands


Pillsbury State Forest Lands




As of June 30, 2010

Real Estate Inventory
University of Minnesota

University of Minnesota
Permanent University Fund Lands

 PUF Land Counties



This map is intended to be used for planning purposes only and should not be relied upon where a survey is required.
 Base Data: Real Estate Office
 MNDNR, MNDOT

Real Estate Inventory

UNIVERSITY OF MINNESOTA

June 30, 2010

Property

University Lands

(Permanent University Fund Lands – PUF)

Area

DNR records: 26,220.59 acres

U of M records: 26,309.84 acres

Description

(Reconciliation is ongoing)

| | | DNR Totals | U of M Totals |
|-------------------|--------------------|-------------------|----------------------|
| Lands located in: | St Louis County: | 9,452.44 acres | 9,467.20 acres |
| | Itasca County: | 4,584.92 acres | 4,601.16 acres |
| | Mille Lacs County: | 2,970.92 acres | 2,970.92 acres |
| | Cook County: | 2,673.30 acres | 2,673.30 acres |
| | Kanabec County: | 2,363.23 acres | 2,363.99 acres |
| | Cass County: | 2,028.54 acres | 2,033.04 acres |
| | Pine County: | 1,200.00 acres | 1,200.00 acres |
| | Lake County: | 415.33 acres | 415.33 acres |
| | Aitkin County: | 290.44 acres | 290.44 acres |
| | Rice County: | 160.00 acres | 160.00 acres |
| | Lyon County: | 41.47 acres | 41.47 acres |
| | Wilkin County: | 0 acres | 9.60 acres |
| | Freeborn County: | 0 acres | 40.00 acres |
| | Hubbard County: | 40.00 acres | 40.00 acres |
| | Stearns County: | 0 acres | 3.39 acres |

Use

Commercial forestry, mining and numerous other uses.

Rights/Restrictions

All rights acquired. Title to PUF Land held by the State of Minnesota PUF Land managed by the Department of Natural Resources pursuant to state statute. Any income derived from these properties is dedicated to the Permanent University Fund.

Administrator

Director of Real Estate
424 Donhowe Building
319 15th Avenue SE
Minneapolis, MN 55455

Real Estate Operations Manager
Department of Natural Resources
500 Lafayette Road
St. Paul, MN 55146

Comments

These lands constitute the remainder of the two original University land grants of March 2, 1861 and July 8, 1870. The total acreage according to DNR land records is current as of 2010. The total acreage according to University tract records is current as of 2010. Reconciliation is ongoing.

UNIVERSITY OF MINNESOTA
REAL ESTATE OFFICE
CURRENT LAND HOLDINGS BY CAMPUS
PERMANENT UNIVERSITY FUND LANDS (PUF)

| Tract | Acquisition Date/ Cost | -----Surface / Mineral----- | | | Property ID Nbr | County/ State/ Country | How Acquired/ Previous Owner | |
|---------|---------------------------|-----------------------------|-----------|-------------|--------------------|------------------------------|---------------------------------|--------------------------|
| | | Current | Net Acres | Gross Acres | | | | Ownership% |
| 3001.02 | 03/12/1861 | | 191.200 | 700.720 | 100.000 | 11-040-027-11 | MILLE LACS | CONGRESSIONAL GRANT |
| | * \$1.00 | | 271.200 | 700.720 | 100.000 | | MN UNITED STATES | UNITED STATES OF AMERICA |
| 3001.05 | 03/12/1861 | | 80.000 | 280.000 | 100.000 | 14-040-027-22 | MILLE LACS | CONGRESSIONAL GRANT |
| | * \$1.00 | | 240.000 | 280.000 | 100.000 | | MN UNITED STATES | UNITED STATES OF AMERICA |
| 3001.06 | 03/12/1861 | | 40.000 | 640.000 | 100.000 | 15-040-027-11 | MILLE LACS | CONGRESSIONAL GRANT |
| | * \$1.00 | | 600.000 | 640.000 | 100.000 | | MN UNITED STATES | UNITED STATES OF AMERICA |
| 3001.09 | 03/12/1861 | | 40.000 | 520.000 | 100.000 | 26-040-027-11 | MILLE LACS | CONGRESSIONAL GRANT |
| | * \$1.00 | | 520.000 | 520.000 | 100.000 | | MN UNITED STATES | UNITED STATES OF AMERICA |
| 3001.11 | 03/12/1861 | | 40.000 | 520.000 | 100.000 | 34-040-027-11 | MILLE LACS | CONGRESSIONAL GRANT |
| | * \$1.00 | | 280.000 | 520.000 | 100.000 | | MN UNITED STATES | UNITED STATES OF AMERICA |
| 3001.14 | 03/12/1861 | | 120.000 | 120.000 | 100.000 | 13-039-026-12 | MILLE LACS | CONGRESSIONAL GRANT |
| | \$1.00 | | 120.000 | 120.000 | 100.000 | | MN UNITED STATES | UNITED STATES OF AMERICA |
| 3001.15 | 03/12/1861 | | 80.000 | 280.000 | 100.000 | 14-039-026-11 | MILLE LACS | CONGRESSIONAL GRANT |
| | * \$1.00 | | 280.000 | 280.000 | 100.000 | | MN UNITED STATES | UNITED STATES OF AMERICA |
| 3001.16 | 03/12/1861 | | 80.000 | 80.000 | 100.000 | 09-039-026-11 | MILLE LACS | CONGRESSIONAL GRANT |
| | \$1.00 | | 80.000 | 80.000 | 100.000 | | MN UNITED STATES | UNITED STATES OF AMERICA |
| 3001.17 | 03/12/1861 | | 160.000 | 480.000 | 100.000 | 10-039-026-21 | MILLE LACS | CONGRESSIONAL GRANT |
| | * \$1.00 | | 480.000 | 480.000 | 100.000 | | MN UNITED STATES | UNITED STATES OF AMERICA |
| 3001.18 | 03/12/1861 | | 160.000 | 240.000 | 100.000 | 11-039-026-31 | MILLE LACS | CONGRESSIONAL GRANT |
| | * \$1.00 | | 240.000 | 240.000 | 100.000 | | MN UNITED STATES | UNITED STATES OF AMERICA |
| 3002.02 | 03/12/1861 | | 160.000 | 360.000 | 100.000 | 25-040-027-12 | MILLE LACS | CONGRESSIONAL GRANT |
| | * \$1.00 | | 240.000 | 360.000 | 100.000 | | MN UNITED STATES | UNITED STATES OF AMERICA |
| 3002.03 | 03/12/1861 | | 13.520 | 40.000 | 100.000 | 26-040-027-44 | MILLE LACS | CONGRESSIONAL GRANT |
| | * \$1.00 | | 40.000 | 40.000 | 100.000 | | MN UNITED STATES | UNITED STATES OF AMERICA |
| 3003.01 | 03/12/1861 | | 480.000 | 640.000 | 100.000 | 22-041-017-11 | PINE | CONGRESSIONAL GRANT |
| | * \$1.00 | | 640.000 | 640.000 | 100.000 | | MN UNITED STATES | UNITED STATES OF AMERICA |
| 3003.02 | 03/12/1861 | | 160.000 | 320.000 | 100.000 | 15-041-017-11 | PINE | CONGRESSIONAL GRANT |
| | * \$1.00 | | 320.000 | 320.000 | 100.000 | | MN UNITED STATES | UNITED STATES OF AMERICA |

* Asterisk reflects original acquisition cost before deduction

UNIVERSITY OF MINNESOTA
REAL ESTATE OFFICE
CURRENT LAND HOLDINGS BY CAMPUS
PERMANENT UNIVERSITY FUND LANDS (PUF)

| Tract | Acquisition Date/ Cost | -----Surface / Mineral----- | | | Property ID Nbr | County/ State/ Country | How Acquired/ Previous Owner | |
|---------|---------------------------|-----------------------------|-----------|-------------|--------------------|------------------------------|---------------------------------|--------------------------|
| | | Current | Net Acres | Gross Acres | | | | Ownership% |
| 3003.03 | 03/12/1861 | | 320.000 | 480.000 | 100.000 | 14-041-017-11 | PINE | CONGRESSIONAL GRANT |
| | * \$1.00 | | 480.000 | 480.000 | 100.000 | | MN UNITED STATES | UNITED STATES OF AMERICA |
| 3003.04 | 03/12/1861 | | 80.000 | 160.000 | 100.000 | 13-041-017-21 | PINE | CONGRESSIONAL GRANT |
| | * \$1.00 | | 160.000 | 160.000 | 100.000 | | MN UNITED STATES | UNITED STATES OF AMERICA |
| 3003.05 | 03/12/1861 | | 80.000 | 160.000 | 100.000 | 11-041-017-41 | PINE | CONGRESSIONAL GRANT |
| | * \$1.00 | | 120.000 | 160.000 | 100.000 | | MN UNITED STATES | UNITED STATES OF AMERICA |
| 3003.06 | 03/12/1861 | | 80.000 | 160.000 | 100.000 | 12-041-017-31 | PINE | CONGRESSIONAL GRANT |
| | * \$1.00 | | 160.000 | 160.000 | 100.000 | | MN UNITED STATES | UNITED STATES OF AMERICA |
| 3005.01 | 03/12/1861 | | 743.240 | 743.240 | 100.000 | 07-040-027-11 | MILLE LACS | CONGRESSIONAL GRANT |
| | \$1.00 | | 743.240 | 743.240 | 100.000 | | MN UNITED STATES | UNITED STATES OF AMERICA |
| 3005.02 | 03/12/1861 | | 280.000 | 681.080 | 100.000 | 08-040-027-11 | MILLE LACS | CONGRESSIONAL GRANT |
| | * \$1.00 | | 681.080 | 681.080 | 100.000 | | MN UNITED STATES | UNITED STATES OF AMERICA |
| 3005.03 | 03/12/1861 | | 192.200 | 384.400 | 100.000 | 09-040-027-11 | MILLE LACS | CONGRESSIONAL GRANT |
| | * \$1.00 | | 384.400 | 384.400 | 100.000 | | MN UNITED STATES | UNITED STATES OF AMERICA |
| 3005.04 | 03/12/1861 | | 280.000 | 320.000 | 100.000 | 17-040-027-11 | MILLE LACS | CONGRESSIONAL GRANT |
| | * \$1.00 | | 320.000 | 320.000 | 100.000 | | MN UNITED STATES | UNITED STATES OF AMERICA |
| 3005.05 | 03/12/1861 | | 350.760 | 350.760 | 100.000 | 18-040-027-11 | MILLE LACS | CONGRESSIONAL GRANT |
| | \$1.00 | | 350.760 | 350.760 | 100.000 | | MN UNITED STATES | UNITED STATES OF AMERICA |
| 3006.19 | 03/12/1861 | | 160.000 | 640.000 | 100.000 | 21-109-022-11 | RICE | CONGRESSIONAL GRANT |
| | * \$1.00 | | 160.000 | 640.000 | 100.000 | | MN UNITED STATES | UNITED STATES OF AMERICA |
| 3008.01 | 03/12/1861 | | 154.740 | 631.080 | 100.000 | 05-039-025-11 | KANABEC | CONGRESSIONAL GRANT |
| | * \$1.00 | | 631.080 | 631.080 | 100.000 | | MN UNITED STATES | UNITED STATES OF AMERICA |
| 3008.02 | 03/12/1861 | | 484.640 | 668.590 | 100.000 | 06-039-025-11 | KANABEC | CONGRESSIONAL GRANT |
| | * \$1.00 | | 668.590 | 668.590 | 100.000 | | MN UNITED STATES | UNITED STATES OF AMERICA |
| 3008.03 | 03/12/1861 | | 592.800 | 702.400 | 100.000 | 07-039-025-11 | KANABEC | CONGRESSIONAL GRANT |
| | * \$1.00 | | 702.400 | 702.400 | 100.000 | | MN UNITED STATES | UNITED STATES OF AMERICA |
| 3008.04 | 03/12/1861 | | 80.000 | 640.000 | 100.000 | 08-039-025-11 | KANABEC | CONGRESSIONAL GRANT |
| | * \$1.00 | | 640.000 | 640.000 | 100.000 | | MN UNITED STATES | UNITED STATES OF AMERICA |

* Asterisk reflects original acquisition cost before deduction

UNIVERSITY OF MINNESOTA
REAL ESTATE OFFICE
CURRENT LAND HOLDINGS BY CAMPUS
PERMANENT UNIVERSITY FUND LANDS (PUF)

| Tract | Acquisition Date/ Cost | -----Surface / Mineral----- | | | Property ID Nbr | County/ State/ Country | How Acquired/ Previous Owner |
|---------|---------------------------|-----------------------------|-----------|-------------|--------------------|------------------------------|---|
| | | Current | Net Acres | Gross Acres | | | |
| 3008.08 | 03/12/1861 | 515.050 | 711.400 | 100.000 | 18-039-025-11 | KANABEC MN UNITED STATES | CONGRESSIONAL GRANT UNITED STATES OF AMERICA |
| | * \$1.00 | 711.400 | 711.400 | 100.000 | | | |
| 3008.11 | 03/12/1861 | 160.000 | 640.000 | 100.000 | 23-039-025-11 | KANABEC MN UNITED STATES | CONGRESSIONAL GRANT UNITED STATES OF AMERICA |
| | * \$1.00 | 640.000 | 640.000 | 100.000 | | | |
| 3008.12 | 03/12/1861 | 160.760 | 320.000 | 100.000 | 24-039-025-21 | KANABEC MN UNITED STATES | CONGRESSIONAL GRANT UNITED STATES OF AMERICA |
| | * \$1.00 | 160.760 | 320.000 | 100.000 | | | |
| 3008.13 | 03/12/1861 | 51.480 | 320.000 | 100.000 | 25-039-025-11 | KANABEC MN UNITED STATES | CONGRESSIONAL GRANT UNITED STATES OF AMERICA |
| | * \$1.00 | 245.260 | 320.000 | 100.000 | | | |
| 3008.14 | 03/12/1861 | 216.990 | 640.000 | 100.000 | 26-039-025-11 | KANABEC MN UNITED STATES | CONGRESSIONAL GRANT UNITED STATES OF AMERICA |
| | * \$1.00 | 374.510 | 640.000 | 100.000 | | | |
| 3011.60 | 02/18/1868 | 40.000 | 495.240 | 100.000 | 06-104-023-11 | FREEBORN MN UNITED STATES | CONGRESSIONAL GRANT UNITED STATES OF AMERICA |
| | * \$1.00 | 40.000 | 495.240 | 100.000 | | | |
| 3014.08 | 02/18/1868 | 3.390 | 160.000 | 100.000 | 35-123-034-11 | STEARNS MN UNITED STATES | CONGRESSIONAL GRANT UNITED STATES OF AMERICA |
| | * \$1.00 | 3.390 | 160.000 | 100.000 | | | |
| 3015.03 | 05/13/1872 | 9.600 | 316.640 | 100.000 | 01-133-047-11 | WILKIN MN UNITED STATES | CONGRESSIONAL GRANT UNITED STATES OF AMERICA |
| | * \$1.00 | 164.810 | 316.640 | 100.000 | | | |
| 3016.13 | 09/24/1872 | 41.470 | 640.000 | 100.000 | 10-109-043-11 | LYON MN UNITED STATES | CONGRESSIONAL GRANT UNITED STATES OF AMERICA |
| | * \$1.00 | 41.470 | 640.000 | 100.000 | | | |
| 3018.01 | 08/29/1873 | 44.250 | 44.250 | 100.000 | 08-137-029-21 | CASS MN UNITED STATES | CONGRESSIONAL GRANT UNITED STATES OF AMERICA |
| | \$1.00 | 44.250 | 44.250 | 100.000 | | | |
| 3018.03 | 08/29/1873 | 38.750 | 255.750 | 100.000 | 28-139-030-11 | CASS MN UNITED STATES | CONGRESSIONAL GRANT UNITED STATES OF AMERICA |
| | * \$1.00 | 255.750 | 255.750 | 100.000 | | | |
| 3018.04 | 08/29/1873 | 40.000 | 40.000 | 100.000 | 25-139-031-22 | CASS MN UNITED STATES | CONGRESSIONAL GRANT UNITED STATES OF AMERICA |
| | \$1.00 | 40.000 | 40.000 | 100.000 | | | |
| 3018.05 | 08/29/1873 | 13.500 | 13.500 | 100.000 | 22-139-031-11 | CASS MN UNITED STATES | CONGRESSIONAL GRANT UNITED STATES OF AMERICA |
| | \$1.00 | 13.500 | 13.500 | 100.000 | | | |
| 3018.06 | 08/29/1873 | 317.120 | 317.120 | 100.000 | 07-140-031-11 | CASS MN UNITED STATES | CONGRESSIONAL GRANT UNITED STATES OF AMERICA |
| | \$1.00 | 317.120 | 317.120 | 100.000 | | | |

* Asterisk reflects original acquisition cost before deduction

UNIVERSITY OF MINNESOTA
REAL ESTATE OFFICE
CURRENT LAND HOLDINGS BY CAMPUS
PERMANENT UNIVERSITY FUND LANDS (PUF)

| Tract | Acquisition Date/ Cost | -----Surface / Mineral----- | | | Property ID Nbr | County/ State/ Country | How Acquired/ Previous Owner | |
|---------|---------------------------|-----------------------------|-----------|-------------|--------------------|------------------------------|---------------------------------|--------------------------|
| | | Current | Net Acres | Gross Acres | | | | Ownership% |
| 3018.07 | 08/29/1873 | | 80.000 | 180.000 | 100.000 | 17-140-031-23 | CASS | CONGRESSIONAL GRANT |
| | * \$1.00 | | 180.000 | 180.000 | 100.000 | | MN UNITED STATES | UNITED STATES OF AMERICA |
| 3018.08 | 08/29/1873 | | 198.000 | 304.000 | 100.000 | 08-140-031-12 | CASS | CONGRESSIONAL GRANT |
| | * \$1.00 | | 304.000 | 304.000 | 100.000 | | MN UNITED STATES | UNITED STATES OF AMERICA |
| 3018.09 | 08/29/1873 | | 209.000 | 249.000 | 100.000 | 18-140-031-31 | CASS | CONGRESSIONAL GRANT |
| | * \$1.00 | | 249.000 | 249.000 | 100.000 | | MN UNITED STATES | UNITED STATES OF AMERICA |
| 3018.10 | 08/29/1873 | | 380.920 | 380.920 | 100.000 | 05-140-031-21 | CASS | CONGRESSIONAL GRANT |
| | \$1.00 | | 380.920 | 380.920 | 100.000 | | MN UNITED STATES | UNITED STATES OF AMERICA |
| 3018.11 | 08/29/1873 | | 152.810 | 470.000 | 100.000 | 15-140-031-21 | CASS | CONGRESSIONAL GRANT |
| | * \$1.00 | | 470.000 | 470.000 | 100.000 | | MN UNITED STATES | UNITED STATES OF AMERICA |
| 3018.12 | 08/29/1873 | | 40.000 | 160.000 | 100.000 | 14-140-031-31 | CASS | CONGRESSIONAL GRANT |
| | * \$1.00 | | 160.000 | 160.000 | 100.000 | | MN UNITED STATES | UNITED STATES OF AMERICA |
| 3018.13 | 08/29/1873 | | 471.500 | 511.750 | 100.000 | 23-140-031-21 | CASS | CONGRESSIONAL GRANT |
| | * \$1.00 | | 511.750 | 511.750 | 100.000 | | MN UNITED STATES | UNITED STATES OF AMERICA |
| 3018.14 | 08/29/1873 | | 40.000 | 234.700 | 100.000 | 24-140-031-32 | CASS | CONGRESSIONAL GRANT |
| | * \$1.00 | | 234.700 | 234.700 | 100.000 | | MN UNITED STATES | UNITED STATES OF AMERICA |
| 3020.04 | 12/27/1873 | | 24.250 | 640.000 | 100.000 | 22-136-046-11 | WILKIN | CONGRESSIONAL GRANT |
| | * \$1.00 | | 24.250 | 640.000 | 100.000 | | MN UNITED STATES | UNITED STATES OF AMERICA |
| 3022.01 | 05/24/1882 | | 120.000 | 160.000 | 100.000 | 02-054-022-41 | ITASCA | CONGRESSIONAL GRANT |
| | * \$1.00 | | 160.000 | 160.000 | 100.000 | | MN UNITED STATES | UNITED STATES OF AMERICA |
| 3022.03 | 05/24/1882 | | 80.000 | 80.000 | 100.000 | 06-054-022-31 | ITASCA | CONGRESSIONAL GRANT |
| | \$1.00 | | 80.000 | 80.000 | 100.000 | | MN UNITED STATES | UNITED STATES OF AMERICA |
| 3022.04 | 05/24/1882 | | 40.000 | 160.000 | 100.000 | 10-054-022-31 | ITASCA | CONGRESSIONAL GRANT |
| | * \$1.00 | | 160.000 | 160.000 | 100.000 | | MN UNITED STATES | UNITED STATES OF AMERICA |
| 3022.05 | 05/24/1882 | | 40.000 | 40.000 | 100.000 | 18-054-022-14 | ITASCA | CONGRESSIONAL GRANT |
| | \$1.00 | | 40.000 | 40.000 | 100.000 | | MN UNITED STATES | UNITED STATES OF AMERICA |
| 3022.08 | 05/24/1882 | | 69.840 | 78.300 | 100.000 | 20-055-022-12 | ITASCA | CONGRESSIONAL GRANT |
| | * \$1.00 | | 78.300 | 78.300 | 100.000 | | MN UNITED STATES | UNITED STATES OF AMERICA |

* Asterisk reflects original acquisition cost before deduction

**UNIVERSITY OF MINNESOTA
REAL ESTATE OFFICE
CURRENT LAND HOLDINGS BY CAMPUS
PERMANENT UNIVERSITY FUND LANDS (PUF)**

| Tract | Acquisition Date/ Cost | -----Surface / Mineral----- | | | Property ID Nbr | County/ State/ Country | How Acquired/ Previous Owner |
|----------------|---------------------------|-----------------------------|-----------|-------------|--------------------|-------------------------------|---|
| | | Current | Net Acres | Gross Acres | | | |
| 3022.09 | 05/24/1882 | 300.750 | 404.750 | 100.000 | 24-055-022-11 | ITASCA MN UNITED STATES | CONGRESSIONAL GRANT UNITED STATES OF AMERICA |
| | * \$1.00 | 324.750 | 404.750 | 100.000 | | | |
| 3022.10 | 05/24/1882 | 80.000 | 80.000 | 100.000 | 34-055-022-22 | ITASCA MN UNITED STATES | CONGRESSIONAL GRANT UNITED STATES OF AMERICA |
| | \$1.00 | 80.000 | 80.000 | 100.000 | | | |
| 3022.13 | 05/24/1882 | 156.170 | 191.400 | 100.000 | 02-054-023-13 | ITASCA MN UNITED STATES | CONGRESSIONAL GRANT UNITED STATES OF AMERICA |
| | * \$1.00 | 191.400 | 191.400 | 100.000 | | | |
| 3022.14 | 05/24/1882 | 40.000 | 80.000 | 100.000 | 08-055-023-12 | ITASCA MN UNITED STATES | CONGRESSIONAL GRANT UNITED STATES OF AMERICA |
| | * \$1.00 | 80.000 | 80.000 | 100.000 | | | |
| 3022.16 | 05/24/1882 | 160.000 | 160.000 | 100.000 | 01-056-023-24 | ITASCA MN UNITED STATES | CONGRESSIONAL GRANT UNITED STATES OF AMERICA |
| | \$1.00 | 160.000 | 160.000 | 100.000 | | | |
| 3022.17 | 05/24/1882 | 49.420 | 49.420 | 100.000 | 02-056-023-12 | ITASCA MN UNITED STATES | CONGRESSIONAL GRANT UNITED STATES OF AMERICA |
| | \$1.00 | 49.420 | 49.420 | 100.000 | | | |
| 3022.18 | 05/24/1882 | 43.500 | 43.500 | 100.000 | 34-056-023-11 | ITASCA MN UNITED STATES | CONGRESSIONAL GRANT UNITED STATES OF AMERICA |
| | \$1.00 | 43.500 | 43.500 | 100.000 | | | |
| 3023.03 | 01/29/1885 | 560.000 | 560.000 | 100.000 | 14-059-014-11 | ST. LOUIS MN UNITED STATES | CONGRESSIONAL GRANT UNITED STATES OF AMERICA |
| | \$1.00 | 560.000 | 560.000 | 100.000 | | | |
| 3023.04 | 01/29/1885 | 280.000 | 280.000 | 100.000 | 15-059-014-14 | ST. LOUIS MN UNITED STATES | CONGRESSIONAL GRANT UNITED STATES OF AMERICA |
| | \$1.00 | 280.000 | 280.000 | 100.000 | | | |
| 3023.05 | 01/29/1885 | 480.000 | 480.000 | 100.000 | 23-059-014-11 | ST. LOUIS MN UNITED STATES | CONGRESSIONAL GRANT UNITED STATES OF AMERICA |
| | \$1.00 | 480.000 | 480.000 | 100.000 | | | |
| 3023.06 | 01/29/1885 | 440.000 | 480.000 | 100.000 | 22-059-014-11 | ST. LOUIS MN UNITED STATES | CONGRESSIONAL GRANT UNITED STATES OF AMERICA |
| | * \$1.00 | 480.000 | 480.000 | 100.000 | | | |
| 3023.07 | 01/29/1885 | 80.000 | 80.000 | 100.000 | 21-059-014-11 | ST. LOUIS MN UNITED STATES | CONGRESSIONAL GRANT UNITED STATES OF AMERICA |
| | \$1.00 | 80.000 | 80.000 | 100.000 | | | |
| 3023.08 | 01/29/1885 | 40.000 | 40.000 | 100.000 | 20-059-014-44 | ST. LOUIS MN UNITED STATES | CONGRESSIONAL GRANT UNITED STATES OF AMERICA |
| | \$1.00 | 40.000 | 40.000 | 100.000 | | | |
| 3023.11 | 01/29/1885 | 80.000 | 80.000 | 100.000 | 28-059-014-22 | ST. LOUIS MN UNITED STATES | CONGRESSIONAL GRANT UNITED STATES OF AMERICA |
| | \$1.00 | 80.000 | 80.000 | 100.000 | | | |

* Asterisk reflects original acquisition cost before deduction

**UNIVERSITY OF MINNESOTA
REAL ESTATE OFFICE
CURRENT LAND HOLDINGS BY CAMPUS
PERMANENT UNIVERSITY FUND LANDS (PUF)**

| Tract | Acquisition Date/ Cost | -----Surface / Mineral----- | | | Property ID Nbr | County/ State/ Country | How Acquired/ Previous Owner | |
|---------|---------------------------|-----------------------------|-----------|-------------|--------------------|------------------------------|---------------------------------|--------------------------|
| | | Current | Net Acres | Gross Acres | | | | Ownership% |
| 3023.17 | 01/29/1885 | | 6.110 | 124.840 | 100.000 | 07-056-022-21 | ITASCA | CONGRESSIONAL GRANT |
| | * \$1.00 | | 124.840 | 124.840 | 100.000 | | MN UNITED STATES | UNITED STATES OF AMERICA |
| 3023.23 | 01/29/1885 | | 40.000 | 40.000 | 100.000 | 15-055-022-31 | ITASCA | CONGRESSIONAL GRANT |
| | \$1.00 | | 40.000 | 40.000 | 100.000 | | MN UNITED STATES | UNITED STATES OF AMERICA |
| 3023.24 | 01/29/1885 | | 200.000 | 200.000 | 100.000 | 22-055-022-13 | ITASCA | CONGRESSIONAL GRANT |
| | \$1.00 | | 200.000 | 200.000 | 100.000 | | MN UNITED STATES | UNITED STATES OF AMERICA |
| 3023.25 | 01/29/1885 | | 41.650 | 41.650 | 100.000 | 24-055-022-41 | ITASCA | CONGRESSIONAL GRANT |
| | \$1.00 | | 41.650 | 41.650 | 100.000 | | MN UNITED STATES | UNITED STATES OF AMERICA |
| 3023.28 | 01/29/1885 | | 80.000 | 80.000 | 100.000 | 01-056-023-41 | ITASCA | CONGRESSIONAL GRANT |
| | \$1.00 | | 80.000 | 80.000 | 100.000 | | MN UNITED STATES | UNITED STATES OF AMERICA |
| 3023.29 | 01/29/1885 | | 1.800 | 80.000 | 100.000 | 12-056-023-11 | ITASCA | CONGRESSIONAL GRANT |
| | * \$1.00 | | 80.000 | 80.000 | 100.000 | | MN UNITED STATES | UNITED STATES OF AMERICA |
| 3023.30 | 01/29/1885 | | 36.200 | 36.200 | 100.000 | 11-056-023-44 | ITASCA | CONGRESSIONAL GRANT |
| | \$1.00 | | 36.200 | 36.200 | 100.000 | | MN UNITED STATES | UNITED STATES OF AMERICA |
| 3023.31 | 01/29/1885 | | 8.600 | 80.000 | 100.000 | 13-056-023-31 | ITASCA | CONGRESSIONAL GRANT |
| | * \$1.00 | | 80.000 | 80.000 | 100.000 | | MN UNITED STATES | UNITED STATES OF AMERICA |
| 3023.32 | 01/29/1885 | | 124.590 | 200.000 | 100.000 | 14-056-023-11 | ITASCA | CONGRESSIONAL GRANT |
| | * \$1.00 | | 200.000 | 200.000 | 100.000 | | MN UNITED STATES | UNITED STATES OF AMERICA |
| 3023.33 | 01/29/1885 | | 3.000 | 152.580 | 100.000 | 06-055-021-31 | ST. LOUIS | CONGRESSIONAL GRANT |
| | * \$1.00 | | 73.680 | 152.580 | 100.000 | | MN UNITED STATES | UNITED STATES OF AMERICA |
| 3023.34 | 01/29/1885 | | 314.300 | 314.300 | 100.000 | 07-055-021-13 | ST. LOUIS | CONGRESSIONAL GRANT |
| | \$1.00 | | 314.300 | 314.300 | 100.000 | | MN UNITED STATES | UNITED STATES OF AMERICA |
| 3023.35 | 01/29/1885 | | 116.250 | 187.130 | 100.000 | 18-055-021-31 | ST. LOUIS | CONGRESSIONAL GRANT |
| | * \$1.00 | | 151.570 | 187.130 | 100.000 | | MN UNITED STATES | UNITED STATES OF AMERICA |
| 3023.36 | 01/29/1885 | | 6.500 | 155.750 | 100.000 | 20-055-021-21 | ST. LOUIS | CONGRESSIONAL GRANT |
| | * \$1.00 | | 155.750 | 155.750 | 100.000 | | MN UNITED STATES | UNITED STATES OF AMERICA |
| 3023.37 | 01/29/1885 | | 238.280 | 238.280 | 100.000 | 30-055-021-21 | ST. LOUIS | CONGRESSIONAL GRANT |
| | \$1.00 | | 238.280 | 238.280 | 100.000 | | MN UNITED STATES | UNITED STATES OF AMERICA |

* Asterisk reflects original acquisition cost before deduction

UNIVERSITY OF MINNESOTA
REAL ESTATE OFFICE
CURRENT LAND HOLDINGS BY CAMPUS
PERMANENT UNIVERSITY FUND LANDS (PUF)

| Tract | Acquisition Date/ Cost | -----Surface / Mineral----- | | | Property ID Nbr | County/ State/ Country | How Acquired/ Previous Owner |
|---------|---------------------------|-----------------------------|-----------|-------------------------|--------------------|-------------------------------|---|
| | | Current | Net Acres | Gross Acres--Ownership% | | | |
| 3023.38 | 01/29/1885 | 80.000 | 80.000 | 100.000 | 28-055-021-33 | ST. LOUIS MN UNITED STATES | CONGRESSIONAL GRANT UNITED STATES OF AMERICA |
| | \$1.00 | 80.000 | 80.000 | 100.000 | | | |
| 3023.39 | 01/29/1885 | 40.000 | 40.000 | 100.000 | 32-055-021-21 | ST. LOUIS MN UNITED STATES | CONGRESSIONAL GRANT UNITED STATES OF AMERICA |
| | \$1.00 | 40.000 | 40.000 | 100.000 | | | |
| 3023.40 | 01/29/1885 | 143.400 | 143.400 | 100.000 | 18-055-021-41 | ST. LOUIS MN UNITED STATES | CONGRESSIONAL GRANT UNITED STATES OF AMERICA |
| | \$1.00 | 143.400 | 143.400 | 100.000 | | | |
| 3023.41 | 01/29/1885 | 148.000 | 148.000 | 100.000 | 01-064-001-23 | COOK MN UNITED STATES | CONGRESSIONAL GRANT UNITED STATES OF AMERICA |
| | \$1.00 | 148.000 | 148.000 | 100.000 | | | |
| 3023.42 | 01/29/1885 | 594.000 | 594.000 | 100.000 | 02-064-001-11 | COOK MN UNITED STATES | CONGRESSIONAL GRANT UNITED STATES OF AMERICA |
| | \$1.00 | 594.000 | 594.000 | 100.000 | | | |
| 3023.43 | 01/29/1885 | 378.450 | 378.450 | 100.000 | 03-064-001-11 | COOK MN UNITED STATES | CONGRESSIONAL GRANT UNITED STATES OF AMERICA |
| | \$1.00 | 378.450 | 378.450 | 100.000 | | | |
| 3023.44 | 01/29/1885 | 223.350 | 223.350 | 100.000 | 04-064-001-11 | COOK MN UNITED STATES | CONGRESSIONAL GRANT UNITED STATES OF AMERICA |
| | \$1.00 | 223.350 | 223.350 | 100.000 | | | |
| 3023.45 | 01/29/1885 | 31.250 | 31.250 | 100.000 | 05-064-001-11 | COOK MN UNITED STATES | CONGRESSIONAL GRANT UNITED STATES OF AMERICA |
| | \$1.00 | 31.250 | 31.250 | 100.000 | | | |
| 3023.46 | 01/29/1885 | 40.000 | 40.000 | 100.000 | 21-065-002-44 | COOK MN UNITED STATES | CONGRESSIONAL GRANT UNITED STATES OF AMERICA |
| | \$1.00 | 40.000 | 40.000 | 100.000 | | | |
| 3023.47 | 01/29/1885 | 40.000 | 40.000 | 100.000 | 22-065-002-33 | COOK MN UNITED STATES | CONGRESSIONAL GRANT UNITED STATES OF AMERICA |
| | \$1.00 | 40.000 | 40.000 | 100.000 | | | |
| 3023.48 | 01/29/1885 | 221.650 | 221.650 | 100.000 | 28-065-002-43 | COOK MN UNITED STATES | CONGRESSIONAL GRANT UNITED STATES OF AMERICA |
| | \$1.00 | 221.650 | 221.650 | 100.000 | | | |
| 3023.51 | 01/29/1885 | 6.670 | 57.030 | 100.000 | 05-056-022-42 | ITASCA MN UNITED STATES | CONGRESSIONAL GRANT UNITED STATES OF AMERICA |
| | * \$1.00 | 57.030 | 57.030 | 100.000 | | | |
| 3023.52 | 01/29/1885 | 4.890 | 80.000 | 100.000 | 06-056-022-31 | ITASCA MN UNITED STATES | CONGRESSIONAL GRANT UNITED STATES OF AMERICA |
| | * \$1.00 | 80.000 | 80.000 | 100.000 | | | |
| 3023.56 | 01/29/1885 | 50.000 | 80.000 | 100.000 | 17-057-022-13 | ITASCA MN UNITED STATES | CONGRESSIONAL GRANT UNITED STATES OF AMERICA |
| | * \$1.00 | 80.000 | 80.000 | 100.000 | | | |

* Asterisk reflects original acquisition cost before deduction

**UNIVERSITY OF MINNESOTA
REAL ESTATE OFFICE
CURRENT LAND HOLDINGS BY CAMPUS
PERMANENT UNIVERSITY FUND LANDS (PUF)**

| Tract | Acquisition Date/ Cost | -----Surface / Mineral----- | | | Property ID Nbr | County/ State/ Country | How Acquired/ Previous Owner |
|---------|---------------------------|-----------------------------|-----------|-------------------------|--------------------|------------------------------|---|
| | | Current | Net Acres | Gross Acres--Ownership% | | | |
| 3023.57 | 01/29/1885 | 40.000 | 40.000 | 100.000 | 22-057-022-34 | ITASCA MN UNITED STATES | CONGRESSIONAL GRANT UNITED STATES OF AMERICA |
| | \$1.00 | 40.000 | 40.000 | 100.000 | | | |
| 3023.58 | 01/29/1885 | 360.000 | 360.000 | 100.000 | 23-057-022-12 | ITASCA MN UNITED STATES | CONGRESSIONAL GRANT UNITED STATES OF AMERICA |
| | \$1.00 | 360.000 | 360.000 | 100.000 | | | |
| 3023.59 | 01/29/1885 | 160.000 | 160.000 | 100.000 | 24-057-022-33 | ITASCA MN UNITED STATES | CONGRESSIONAL GRANT UNITED STATES OF AMERICA |
| | \$1.00 | 160.000 | 160.000 | 100.000 | | | |
| 3023.60 | 01/29/1885 | 80.000 | 80.000 | 100.000 | 26-057-022-43 | ITASCA MN UNITED STATES | CONGRESSIONAL GRANT UNITED STATES OF AMERICA |
| | \$1.00 | 80.000 | 80.000 | 100.000 | | | |
| 3023.61 | 01/29/1885 | 40.000 | 80.000 | 100.000 | 35-057-022-11 | ITASCA MN UNITED STATES | CONGRESSIONAL GRANT UNITED STATES OF AMERICA |
| | * \$1.00 | 80.000 | 80.000 | 100.000 | | | |
| 3023.62 | 01/29/1885 | 40.000 | 40.000 | 100.000 | 05-057-023-41 | ITASCA MN UNITED STATES | CONGRESSIONAL GRANT UNITED STATES OF AMERICA |
| | \$1.00 | 40.000 | 40.000 | 100.000 | | | |
| 3023.63 | 01/29/1885 | 40.000 | 40.000 | 100.000 | 09-057-023-41 | ITASCA MN UNITED STATES | CONGRESSIONAL GRANT UNITED STATES OF AMERICA |
| | \$1.00 | 40.000 | 40.000 | 100.000 | | | |
| 3023.69 | 01/29/1885 | 2.000 | 120.000 | 100.000 | 25-057-023-31 | ITASCA MN UNITED STATES | CONGRESSIONAL GRANT UNITED STATES OF AMERICA |
| | * \$1.00 | 120.000 | 120.000 | 100.000 | | | |
| 3023.72 | 01/29/1885 | 40.000 | 40.000 | 100.000 | 10-055-022-44 | ITASCA MN UNITED STATES | CONGRESSIONAL GRANT UNITED STATES OF AMERICA |
| | \$1.00 | 40.000 | 40.000 | 100.000 | | | |
| 3023.73 | 01/29/1885 | 80.000 | 80.000 | 100.000 | 15-055-022-13 | ITASCA MN UNITED STATES | CONGRESSIONAL GRANT UNITED STATES OF AMERICA |
| | \$1.00 | 80.000 | 80.000 | 100.000 | | | |
| 3023.74 | 01/29/1885 | 40.000 | 40.000 | 100.000 | 28-055-022-12 | ITASCA MN UNITED STATES | CONGRESSIONAL GRANT UNITED STATES OF AMERICA |
| | \$1.00 | 40.000 | 40.000 | 100.000 | | | |
| 3023.75 | 01/29/1885 | 202.600 | 202.600 | 100.000 | 02-054-022-13 | ITASCA MN UNITED STATES | CONGRESSIONAL GRANT UNITED STATES OF AMERICA |
| | \$1.00 | 202.600 | 202.600 | 100.000 | | | |
| 3023.76 | 01/29/1885 | 80.000 | 80.000 | 100.000 | 12-054-022-12 | ITASCA MN UNITED STATES | CONGRESSIONAL GRANT UNITED STATES OF AMERICA |
| | \$1.00 | 80.000 | 80.000 | 100.000 | | | |
| 3023.77 | 01/29/1885 | 40.000 | 40.000 | 100.000 | 02-056-023-33 | ITASCA MN UNITED STATES | CONGRESSIONAL GRANT UNITED STATES OF AMERICA |
| | \$1.00 | 40.000 | 40.000 | 100.000 | | | |

* Asterisk reflects original acquisition cost before deduction

UNIVERSITY OF MINNESOTA
REAL ESTATE OFFICE
CURRENT LAND HOLDINGS BY CAMPUS
PERMANENT UNIVERSITY FUND LANDS (PUF)

| Tract | Acquisition Date/ Cost | -----Surface / Mineral----- | | | Property ID Nbr | County/ State/ Country | How Acquired/ Previous Owner | |
|---------|---------------------------|-----------------------------|-----------|-------------|--------------------|------------------------------|---------------------------------|--------------------------|
| | | Current | Net Acres | Gross Acres | | | | Ownership% |
| 3023.82 | 01/29/1885 | | 80.000 | 240.000 | 100.000 | 08-056-023-41 | ITASCA | CONGRESSIONAL GRANT |
| | * \$1.00 | | 240.000 | 240.000 | 100.000 | | MN UNITED STATES | UNITED STATES OF AMERICA |
| 3023.83 | 01/29/1885 | | 160.000 | 240.000 | 100.000 | 09-056-023-11 | ITASCA | CONGRESSIONAL GRANT |
| | * \$1.00 | | 240.000 | 240.000 | 100.000 | | MN UNITED STATES | UNITED STATES OF AMERICA |
| 3023.84 | 01/29/1885 | | 280.000 | 360.000 | 100.000 | 10-056-023-11 | ITASCA | CONGRESSIONAL GRANT |
| | * \$1.00 | | 360.000 | 360.000 | 100.000 | | MN UNITED STATES | UNITED STATES OF AMERICA |
| 3023.85 | 01/29/1885 | | 40.000 | 40.000 | 100.000 | 11-056-023-22 | ITASCA | CONGRESSIONAL GRANT |
| | \$1.00 | | 40.000 | 40.000 | 100.000 | | MN UNITED STATES | UNITED STATES OF AMERICA |
| 3023.86 | 01/29/1885 | | 52.950 | 52.950 | 100.000 | 15-056-023-11 | ITASCA | CONGRESSIONAL GRANT |
| | \$1.00 | | 52.950 | 52.950 | 100.000 | | MN UNITED STATES | UNITED STATES OF AMERICA |
| 3023.87 | 01/29/1885 | | 80.000 | 160.000 | 100.000 | 22-056-023-11 | ITASCA | CONGRESSIONAL GRANT |
| | * \$1.00 | | 160.000 | 160.000 | 100.000 | | MN UNITED STATES | UNITED STATES OF AMERICA |
| 3024.01 | 03/12/1885 | | 240.000 | 240.000 | 100.000 | 03-061-014-14 | ST. LOUIS | CONGRESSIONAL GRANT |
| | \$1.00 | | 240.000 | 240.000 | 100.000 | | MN UNITED STATES | UNITED STATES OF AMERICA |
| 3024.02 | 03/12/1885 | | 279.750 | 279.750 | 100.000 | 04-061-014-23 | ST. LOUIS | CONGRESSIONAL GRANT |
| | \$1.00 | | 279.750 | 279.750 | 100.000 | | MN UNITED STATES | UNITED STATES OF AMERICA |
| 3024.03 | 03/12/1885 | | 120.000 | 120.000 | 100.000 | 08-061-014-11 | ST. LOUIS | CONGRESSIONAL GRANT |
| | \$1.00 | | 120.000 | 120.000 | 100.000 | | MN UNITED STATES | UNITED STATES OF AMERICA |
| 3024.04 | 03/12/1885 | | 480.000 | 480.000 | 100.000 | 09-061-014-13 | ST. LOUIS | CONGRESSIONAL GRANT |
| | \$1.00 | | 480.000 | 480.000 | 100.000 | | MN UNITED STATES | UNITED STATES OF AMERICA |
| 3024.05 | 03/12/1885 | | 200.000 | 200.000 | 100.000 | 10-061-014-23 | ST. LOUIS | CONGRESSIONAL GRANT |
| | \$1.00 | | 200.000 | 200.000 | 100.000 | | MN UNITED STATES | UNITED STATES OF AMERICA |
| 3024.06 | 03/12/1885 | | 334.000 | 334.000 | 100.000 | 12-061-014-11 | ST. LOUIS | CONGRESSIONAL GRANT |
| | \$1.00 | | 334.000 | 334.000 | 100.000 | | MN UNITED STATES | UNITED STATES OF AMERICA |
| 3024.07 | 03/12/1885 | | 280.000 | 280.000 | 100.000 | 13-061-014-23 | ST. LOUIS | CONGRESSIONAL GRANT |
| | \$1.00 | | 280.000 | 280.000 | 100.000 | | MN UNITED STATES | UNITED STATES OF AMERICA |
| 3024.08 | 03/12/1885 | | 80.000 | 80.000 | 100.000 | 20-061-014-34 | ST. LOUIS | CONGRESSIONAL GRANT |
| | \$1.00 | | 80.000 | 80.000 | 100.000 | | MN UNITED STATES | UNITED STATES OF AMERICA |

* Asterisk reflects original acquisition cost before deduction

UNIVERSITY OF MINNESOTA
REAL ESTATE OFFICE
CURRENT LAND HOLDINGS BY CAMPUS
PERMANENT UNIVERSITY FUND LANDS (PUF)

| Tract | Acquisition Date/ Cost | -----Surface / Mineral----- | | | Property ID Nbr | County/ State/ Country | How Acquired/ Previous Owner | |
|---------|---------------------------|-----------------------------|-----------|-------------|--------------------|------------------------------|---------------------------------|--------------------------|
| | | Current | Net Acres | Gross Acres | | | | Ownership% |
| 3024.09 | 03/12/1885 | | 320.000 | 320.000 | 100.000 | 21-061-014-11 | ST. LOUIS | CONGRESSIONAL GRANT |
| | \$1.00 | | 320.000 | 320.000 | 100.000 | | MN UNITED STATES | UNITED STATES OF AMERICA |
| 3024.10 | 03/12/1885 | | 240.000 | 240.000 | 100.000 | 22-061-014-11 | ST. LOUIS | CONGRESSIONAL GRANT |
| | \$1.00 | | 240.000 | 240.000 | 100.000 | | MN UNITED STATES | UNITED STATES OF AMERICA |
| 3024.11 | 03/12/1885 | | 440.000 | 440.000 | 100.000 | 23-061-014-11 | ST. LOUIS | CONGRESSIONAL GRANT |
| | \$1.00 | | 440.000 | 440.000 | 100.000 | | MN UNITED STATES | UNITED STATES OF AMERICA |
| 3024.12 | 03/12/1885 | | 80.000 | 80.000 | 100.000 | 24-061-014-21 | ST. LOUIS | CONGRESSIONAL GRANT |
| | \$1.00 | | 80.000 | 80.000 | 100.000 | | MN UNITED STATES | UNITED STATES OF AMERICA |
| 3024.13 | 03/12/1885 | | 200.000 | 200.000 | 100.000 | 26-061-014-11 | ST. LOUIS | CONGRESSIONAL GRANT |
| | \$1.00 | | 200.000 | 200.000 | 100.000 | | MN UNITED STATES | UNITED STATES OF AMERICA |
| 3024.14 | 03/12/1885 | | 520.000 | 520.000 | 100.000 | 27-061-014-11 | ST. LOUIS | CONGRESSIONAL GRANT |
| | \$1.00 | | 520.000 | 520.000 | 100.000 | | MN UNITED STATES | UNITED STATES OF AMERICA |
| 3024.15 | 03/12/1885 | | 120.000 | 120.000 | 100.000 | 29-061-014-12 | ST. LOUIS | CONGRESSIONAL GRANT |
| | \$1.00 | | 120.000 | 120.000 | 100.000 | | MN UNITED STATES | UNITED STATES OF AMERICA |
| 3024.16 | 03/12/1885 | | 40.000 | 40.000 | 100.000 | 34-061-014-22 | ST. LOUIS | CONGRESSIONAL GRANT |
| | \$1.00 | | 40.000 | 40.000 | 100.000 | | MN UNITED STATES | UNITED STATES OF AMERICA |
| 3024.17 | 03/12/1885 | | 280.000 | 280.000 | 100.000 | 14-061-014-13 | ST. LOUIS | CONGRESSIONAL GRANT |
| | \$1.00 | | 280.000 | 280.000 | 100.000 | | MN UNITED STATES | UNITED STATES OF AMERICA |
| 3024.18 | 03/12/1885 | | 40.000 | 40.000 | 100.000 | 15-061-014-44 | ST. LOUIS | CONGRESSIONAL GRANT |
| | \$1.00 | | 40.000 | 40.000 | 100.000 | | MN UNITED STATES | UNITED STATES OF AMERICA |
| 3024.19 | 03/12/1885 | | 80.000 | 80.000 | 100.000 | 28-061-014-41 | ST. LOUIS | CONGRESSIONAL GRANT |
| | \$1.00 | | 80.000 | 80.000 | 100.000 | | MN UNITED STATES | UNITED STATES OF AMERICA |
| 3026.01 | 06/29/1894 | | 371.410 | 376.750 | 100.000 | 23-063-016-13 | ST. LOUIS | CONGRESSIONAL GRANT |
| | * \$1.00 | | 376.750 | 376.750 | 100.000 | | MN UNITED STATES | UNITED STATES OF AMERICA |
| 3026.02 | 06/29/1894 | | 18.750 | 18.750 | 100.000 | 26-063-016-11 | ST. LOUIS | CONGRESSIONAL GRANT |
| | \$1.00 | | 18.750 | 18.750 | 100.000 | | MN UNITED STATES | UNITED STATES OF AMERICA |
| 3027.01 | 06/23/1896 | | 120.000 | 160.000 | 100.000 | 09-056-023-21 | ITASCA | CONGRESSIONAL GRANT |
| | * \$1.00 | | 160.000 | 160.000 | 100.000 | | MN UNITED STATES | UNITED STATES OF AMERICA |

* Asterisk reflects original acquisition cost before deduction

UNIVERSITY OF MINNESOTA
REAL ESTATE OFFICE
CURRENT LAND HOLDINGS BY CAMPUS
PERMANENT UNIVERSITY FUND LANDS (PUF)

| Tract | Acquisition Date/ Cost | -----Surface / Mineral----- | | | Property ID Nbr | County/ State/ Country | How Acquired/ Previous Owner |
|---------|---------------------------|-----------------------------|-----------|-------------|--------------------|-------------------------------|---|
| | | Current | Net Acres | Gross Acres | | | |
| 3030.01 | 09/25/1915 | 120.000 | 120.000 | 100.000 | 04-064-001-31 | COOK MN UNITED STATES | CONGRESSIONAL GRANT UNITED STATES OF AMERICA |
| | \$1.00 | 120.000 | 120.000 | 100.000 | | | |
| 3030.02 | 09/25/1915 | 41.320 | 41.320 | 100.000 | 02-064-002-11 | COOK MN UNITED STATES | CONGRESSIONAL GRANT UNITED STATES OF AMERICA |
| | \$1.00 | 41.320 | 41.320 | 100.000 | | | |
| 3030.03 | 09/25/1915 | 40.000 | 40.000 | 100.000 | 10-064-002-31 | COOK MN UNITED STATES | CONGRESSIONAL GRANT UNITED STATES OF AMERICA |
| | \$1.00 | 40.000 | 40.000 | 100.000 | | | |
| 3030.04 | 09/25/1915 | 36.250 | 36.250 | 100.000 | 11-064-002-33 | COOK MN UNITED STATES | CONGRESSIONAL GRANT UNITED STATES OF AMERICA |
| | \$1.00 | 36.250 | 36.250 | 100.000 | | | |
| 3030.05 | 09/25/1915 | 95.000 | 95.000 | 100.000 | 14-064-002-11 | COOK MN UNITED STATES | CONGRESSIONAL GRANT UNITED STATES OF AMERICA |
| | \$1.00 | 95.000 | 95.000 | 100.000 | | | |
| 3030.06 | 09/25/1915 | 33.750 | 33.750 | 100.000 | 24-064-004-31 | COOK MN UNITED STATES | CONGRESSIONAL GRANT UNITED STATES OF AMERICA |
| | \$1.00 | 33.750 | 33.750 | 100.000 | | | |
| 3030.07 | 09/25/1915 | 39.750 | 39.750 | 100.000 | 26-064-004-44 | COOK MN UNITED STATES | CONGRESSIONAL GRANT UNITED STATES OF AMERICA |
| | \$1.00 | 39.750 | 39.750 | 100.000 | | | |
| 3030.08 | 09/25/1915 | 21.500 | 21.500 | 100.000 | 05-064-005-33 | COOK MN UNITED STATES | CONGRESSIONAL GRANT UNITED STATES OF AMERICA |
| | \$1.00 | 21.500 | 21.500 | 100.000 | | | |
| 3030.09 | 09/25/1915 | 47.000 | 47.000 | 100.000 | 08-064-005-12 | COOK MN UNITED STATES | CONGRESSIONAL GRANT UNITED STATES OF AMERICA |
| | \$1.00 | 47.000 | 47.000 | 100.000 | | | |
| 3031.01 | 08/18/1965 | 70.850 | 70.850 | 100.000 | 01-055-012-13 | ST. LOUIS MN UNITED STATES | LAND EXCHANGE THE HANNA MINNING COMPANY |
| | \$1.00 | 70.850 | 70.850 | 100.000 | | | |
| 3031.02 | 08/18/1965 | 40.000 | 40.000 | 100.000 | 09-055-012-43 | ST. LOUIS MN UNITED STATES | LAND EXCHANGE THE HANNA MINING COMPANY |
| | \$1.00 | 0.000 | 0.000 | 0.000 | | | |
| 3031.03 | 08/18/1965 | 40.000 | 40.000 | 100.000 | 21-055-012-11 | ST. LOUIS MN UNITED STATES | LAND EXCHANGE THE HANNA MINING COMPANY |
| | \$1.00 | 0.000 | 0.000 | 0.000 | | | |
| 3031.04 | 08/18/1965 | 20.280 | 20.280 | 100.000 | 03-053-014-22 | ST. LOUIS MN UNITED STATES | LAND EXCHANGE THE HANNA MINING COMPANY |
| | \$1.00 | 0.000 | 0.000 | 0.000 | | | |
| 3031.05 | 08/18/1965 | 120.000 | 120.000 | 100.000 | 09-053-014-21 | ST. LOUIS MN UNITED STATES | LAND EXCHANGE THE HANNA MINING COMPANY |
| | \$1.00 | 0.000 | 0.000 | 0.000 | | | |

UNIVERSITY OF MINNESOTA
REAL ESTATE OFFICE
CURRENT LAND HOLDINGS BY CAMPUS
PERMANENT UNIVERSITY FUND LANDS (PUF)

| Tract | Acquisition Date/ Cost | -----Surface / Mineral----- | | | Property ID Nbr | County/ State/ Country | How Acquired/ Previous Owner |
|----------------|---------------------------|-----------------------------|------------------|------------------|--------------------|-------------------------------|--|
| | | Current | Net Acres | Gross Acres | | | |
| 3031.06 | 08/18/1965 \$1.00 | 40.000 0.000 | 40.000 0.000 | 100.000 0.000 | 19-054-014-34 | ST. LOUIS MN UNITED STATES | LAND EXCHANGE THE HANNA MINING COMPANY |
| 3031.07 | 08/18/1965 \$1.00 | 440.000 0.000 | 440.000 0.000 | 100.000 0.000 | 35-054-014-21 | ST. LOUIS MN UNITED STATES | LAND EXCHANGE THE HANNA MINING COMPANY |
| 3031.08 | 08/18/1965 \$1.00 | 80.000 0.000 | 80.000 0.000 | 100.000 0.000 | 20-059-022-41 | ITASCA MN UNITED STATES | LAND EXCHANGE THE HANNA MINING COMPANY |
| 3031.09 | 08/18/1965 \$1.00 | 120.000 0.000 | 120.000 0.000 | 100.000 0.000 | 28-059-022-22 | ITASCA MN UNITED STATES | LAND EXCHANGE THE HANNA MINING COMPANY |
| 3031.10 | 08/18/1965 \$1.00 | 120.000 0.000 | 120.000 0.000 | 100.000 0.000 | 29-059-022-12 | ITASCA MN UNITED STATES | LAND EXCHANGE THE HANNA MINING COMPANY |
| 3032.02 | 06/06/1967 \$1.00 | 40.000 0.000 | 40.000 0.000 | 100.000 0.000 | 29-045-022-32 | AITKIN MN UNITED STATES | LAND EXCHANGE THE HANNA MINING COMPANY |
| 3032.03 | 06/06/1967 \$1.00 | 37.220 0.000 | 37.220 0.000 | 100.000 0.000 | 33-045-022-42 | AITKIN MN UNITED STATES | LAND EXCHANGE THE HANNA MINING COMPANY |
| 3032.04 | 06/06/1967 \$1.00 | 40.000 0.000 | 40.000 0.000 | 100.000 0.000 | 21-045-023-34 | AITKIN MN UNITED STATES | LAND EXCHANGE THE HANNA MINING COMPANY |
| 3032.05 | 06/06/1967 \$1.00 | 40.000 0.000 | 40.000 0.000 | 100.000 0.000 | 01-051-023-42 | AITKIN MN UNITED STATES | LAND EXCHANGE THE HANNA MINING COMPANY |
| 3032.06 | 06/06/1967 \$1.00 | 40.000 0.000 | 40.000 0.000 | 100.000 0.000 | 09-051-023-22 | AITKIN MN UNITED STATES | LAND EXCHANGE THE HANNA MINING COMPANY |
| 3032.07 | 06/06/1967 \$1.00 | 40.000 0.000 | 40.000 0.000 | 100.000 0.000 | 27-052-023-44 | AITKIN MN UNITED STATES | LAND EXCHANGE THE HANNA MINING COMPANY |
| 3032.08 | 06/06/1967 \$1.00 | 53.220 0.000 | 53.220 0.000 | 100.000 0.000 | 31-052-024-23 | AITKIN MN UNITED STATES | LAND EXCHANGE THE HANNA MINING COMPANY |
| 3033.01 | 09/11/1967 \$1.00 | 49.000 0.000 | 49.000 0.000 | 100.000 0.000 | 33-054-024-12 | ITASCA MN UNITED STATES | LAND EXCHANGE HEADWATERS AREA COUNCIL, INC. |
| 3033.02 | 09/11/1967 \$1.00 | 120.000 0.000 | 120.000 0.000 | 100.000 0.000 | 25-059-025-24 | ITASCA MN UNITED STATES | LAND EXCHANGE HEADWATERS AREA COUNCIL, INC. |

UNIVERSITY OF MINNESOTA
REAL ESTATE OFFICE
CURRENT LAND HOLDINGS BY CAMPUS
PERMANENT UNIVERSITY FUND LANDS (PUF)

| Tract | Acquisition Date/ Cost | -----Surface / Mineral----- | | | Property ID Nbr | County/ State/ Country | How Acquired/ Previous Owner |
|----------------|---------------------------|-----------------------------|------------------|------------------|--------------------|-------------------------------|--|
| | | Current | Net Acres | Gross Acres | | | |
| 3033.03 | 09/11/1967 \$1.00 | 57.000 0.000 | 57.000 0.000 | 100.000 0.000 | 29-059-025-43 | ITASCA MN UNITED STATES | LAND EXCHANGE HEADWATERS AREA COUNCIL, INC. |
| 3033.04 | 09/11/1967 \$1.00 | 108.650 0.000 | 108.650 0.000 | 100.000 0.000 | 33-059-025-13 | ITASCA MN UNITED STATES | LAND EXCHANGE HEADWATERS AREA COUNCIL, INC. |
| 3034.01 | 09/17/1971 \$1.00 | 119.960 0.000 | 119.960 0.000 | 100.000 0.000 | 05-058-019-22 | ST. LOUIS MN UNITED STATES | LAND EXCHANGE HEADWATERS AREA COUNCIL, INC. |
| 3034.02 | 09/17/1971 \$1.00 | 80.000 0.000 | 80.000 0.000 | 100.000 0.000 | 08-058-019-21 | ST. LOUIS MN UNITED STATES | LAND EXCHANGE HEADWATERS AREA COUNCIL, INC. |
| 3034.03 | 09/17/1971 \$1.00 | 40.000 0.000 | 40.000 0.000 | 100.000 0.000 | 32-059-019-43 | ST. LOUIS MN UNITED STATES | LAND EXCHANGE HEADWATERS AREA COUNCIL, INC. |
| 3034.04 | 09/17/1971 \$1.00 | 80.000 0.000 | 80.000 0.000 | 100.000 0.000 | 12-058-020-31 | ST. LOUIS MN UNITED STATES | LAND EXCHANGE HEADWATERS AREA COUNCIL, INC. |
| 3034.05 | 09/17/1971 \$1.00 | 80.000 0.000 | 80.000 0.000 | 100.000 0.000 | 13-058-020-12 | ST. LOUIS MN UNITED STATES | LAND EXCHANGE HEADWATERS AREA COUNCIL, INC. |
| 3034.06 | 09/17/1971 \$1.00 | 40.000 0.000 | 40.000 0.000 | 100.000 0.000 | 15-058-020-24 | ST. LOUIS MN UNITED STATES | LAND EXCHANGE HEADWATERS AREA COUNCIL, INC. |
| 3034.07 | 09/17/1971 \$1.00 | 40.000 0.000 | 40.000 0.000 | 100.000 0.000 | 20-058-020-13 | ST. LOUIS MN UNITED STATES | LAND EXCHANGE HEADWATERS AREA COUNCIL, INC. |
| 3034.08 | 09/17/1971 \$1.00 | 73.470 0.000 | 73.470 0.000 | 100.000 0.000 | 04-064-021-11 | ST. LOUIS MN UNITED STATES | LAND EXCHANGE HEADWATERS AREA COUNCIL, INC. |
| 3034.09 | 09/17/1971 \$1.00 | 240.000 0.000 | 240.000 0.000 | 100.000 0.000 | 10-064-021-12 | ST. LOUIS MN UNITED STATES | LAND EXCHANGE HEADWATERS AREA COUNCIL, INC. |
| 3034.10 | 09/17/1971 \$1.00 | 40.000 0.000 | 40.000 0.000 | 100.000 0.000 | 12-064-021-42 | ST. LOUIS MN UNITED STATES | LAND EXCHANGE HEADWATERS AREA COUNCIL, INC. |
| 3034.11 | 09/17/1971 \$1.00 | 40.000 0.000 | 40.000 0.000 | 100.000 0.000 | 18-057-022-41 | ITASCA MN UNITED STATES | LAND EXCHANGE HEADWATERS AREA COUNCIL, INC. |
| 3035.01 | 08/05/1974 \$1.00 | 242.030 0.000 | 242.030 0.000 | 100.000 0.000 | 02-062-004-11 | COOK MN UNITED STATES | LAND EXCHANGE THE HANNA MINING COMPANY |

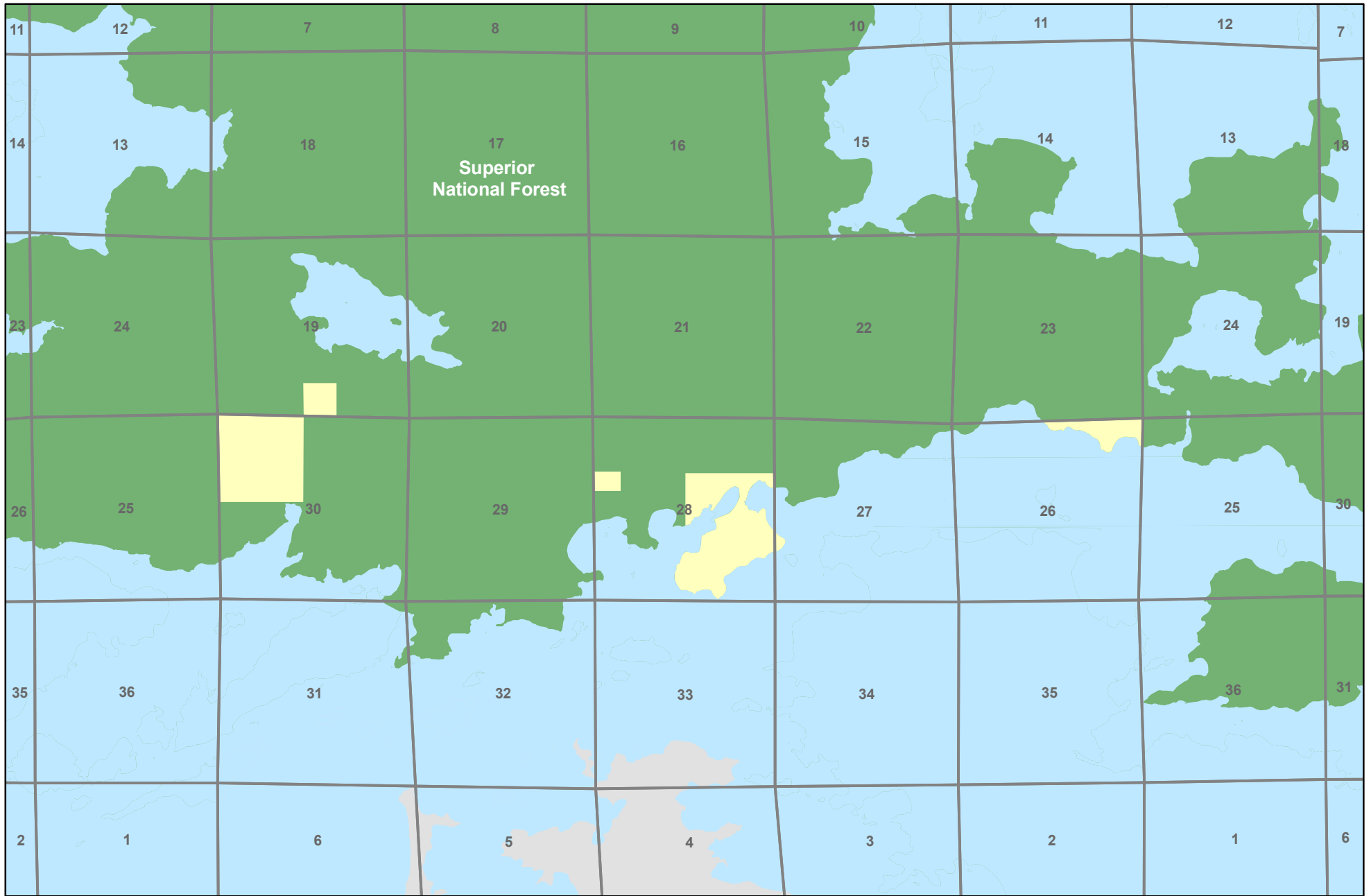
UNIVERSITY OF MINNESOTA
REAL ESTATE OFFICE
CURRENT LAND HOLDINGS BY CAMPUS
PERMANENT UNIVERSITY FUND LANDS (PUF)

| Tract | Acquisition Date/ Cost | -----Surface / Mineral----- | | | Property ID Nbr | County/ State/ Country | How Acquired/ Previous Owner |
|---------|---------------------------|-----------------------------|------------------|------------------|--------------------|-------------------------------|--|
| | | Current | Net Acres | Gross Acres | | | |
| 3035.02 | 08/05/1974 \$1.00 | 40.000 0.000 | 40.000 0.000 | 100.000 0.000 | 12-062-004-22 | COOK MN UNITED STATES | LAND EXCHANGE THE HANNA MINING COMPANY |
| 3035.03 | 08/05/1974 \$1.00 | 80.000 0.000 | 80.000 0.000 | 100.000 0.000 | 18-062-004-21 | COOK MN UNITED STATES | LAND EXCHANGE THE HANNA MINING COMPANY |
| 3035.04 | 08/05/1974 \$1.00 | 160.000 0.000 | 160.000 0.000 | 100.000 0.000 | 24-063-004-12 | COOK MN UNITED STATES | LAND EXCHANGE THE HANNA MINING COMPANY |
| 3035.05 | 08/05/1974 \$1.00 | 81.930 0.000 | 81.930 0.000 | 100.000 0.000 | 18-057-007-31 | LAKE MN UNITED STATES | LAND EXCHANGE THE HANNA MINING COMPANY |
| 3035.06 | 08/05/1974 \$1.00 | 169.930 0.000 | 169.930 0.000 | 100.000 0.000 | 30-058-007-22 | LAKE MN UNITED STATES | LAND EXCHANGE THE HANNA MINING COMPANY |
| 3035.07 | 08/05/1974 \$1.00 | 163.470 0.000 | 163.470 0.000 | 100.000 0.000 | 07-057-008-22 | LAKE MN UNITED STATES | LAND EXCHANGE THE HANNA MINING COMPANY |
| 3035.08 | 08/05/1974 \$1.00 | 40.000 0.000 | 40.000 0.000 | 100.000 0.000 | 11-058-020-41 | ST. LOUIS MN UNITED STATES | LAND EXCHANGE THE HANNA MINING COMPANY |
| 3035.09 | 08/05/1974 \$1.00 | 40.000 0.000 | 40.000 0.000 | 100.000 0.000 | 14-058-020-21 | ST. LOUIS MN UNITED STATES | LAND EXCHANGE THE HANNA MINING COMPANY |
| 3035.10 | 08/05/1974 \$1.00 | 80.000 0.000 | 80.000 0.000 | 100.000 0.000 | 15-058-020-12 | ST. LOUIS MN UNITED STATES | LAND EXCHANGE THE HANNA MINING COMPANY |
| 3035.11 | 08/05/1974 \$1.00 | 77.680 0.000 | 77.680 0.000 | 100.000 0.000 | 30-061-023-22 | ITASCA MN UNITED STATES | LAND EXCHANGE THE HANNA MINING COMPANY |
| 3035.12 | 08/05/1974 \$1.00 | 19.800 0.000 | 19.800 0.000 | 100.000 0.000 | 33-149-025-31 | ITASCA MN UNITED STATES | LAND EXCHANGE THE HANNA MINING COMPANY |
| 3035.13 | 08/05/1974 \$1.00 | 40.000 0.000 | 40.000 0.000 | 100.000 0.000 | 23-142-033-32 | HUBBARD MN UNITED STATES | LAND EXCHANGE THE HANNA MINING COMPANY |
| 3036.01 | 10/07/1980 \$1.00 | 80.000 0.000 | 80.000 0.000 | 100.000 0.000 | 17-055-021-33 | ST. LOUIS MN UNITED STATES | LAND EXCHANGE HEADWATERS AREA COUNCIL, INC. |

UNIVERSITY OF MINNESOTA
 REAL ESTATE OFFICE
 CURRENT LAND HOLDINGS BY CAMPUS
 PERMANENT UNIVERSITY FUND LANDS (PUF)

| Tract | Acquisition Date/ Cost | -----Surface / Mineral----- | | | Property ID Nbr | County/ State/ Country | How Acquired/ Previous Owner |
|----------------|---------------------------|-----------------------------|-----------|-------------|--------------------|------------------------------|---|
| | | Current | Net Acres | Gross Acres | | | |
| 3037.01 | 06/15/1984 \$1.00 | 40.000 | 40.000 | 100.000 | 12-057-022-12 | ITASCA MN UNITED STATES | LAND EXCHANGE HIBBING LAND CORPORATION |

NET TOTALS FOR CAMPUS: 26,531.080 31,510.580



As of June 30, 2010

Real Estate Inventory
University of Minnesota

Salt Spring Lands
St. Louis County

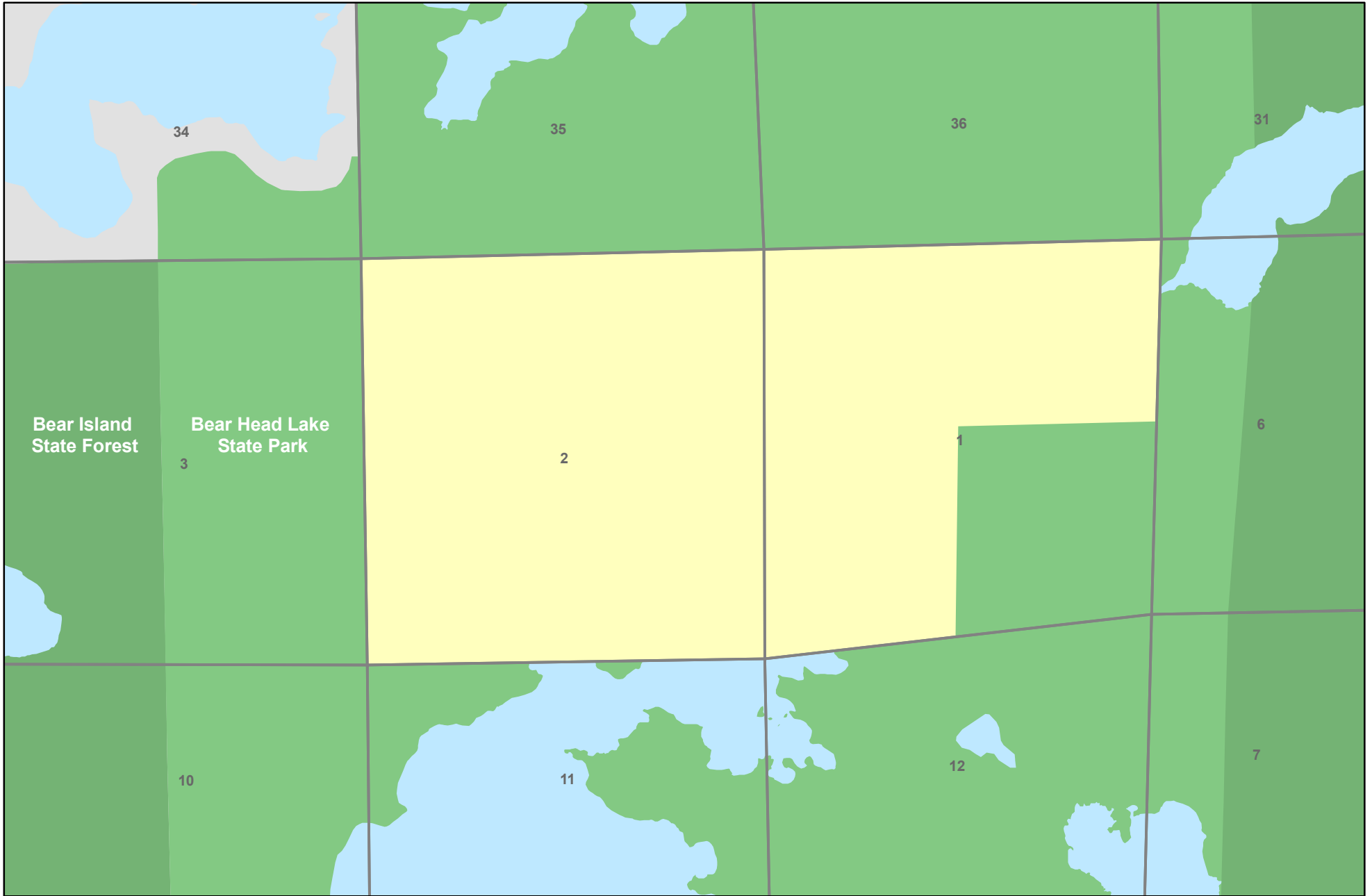
- Salt Spring Lands
- National Forest

N

0 800 1,600 3,200 Feet

This map is intended to be used for planning purposes only and should not be relied upon where a survey is required.

Base Data: Real Estate Office
 MNDNR, MNDOT

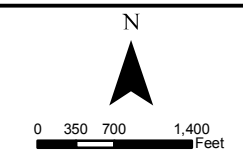


As of June 30, 2010

Real Estate Inventory
University of Minnesota

Salt Spring Lands
St. Louis County

- Salt Spring Lands
- State Forest
- State Park



This map is intended to be used for planning purposes only and should not be relied upon where a survey is required.
 Base Data: Real Estate Office
 MNDNR, MNDOT

Real Estate Inventory

UNIVERSITY OF MINNESOTA

June 30, 2010

Property

Area

Salt Spring Lands

1408.789 acres

Bear Head Lake State Park
Lake Vermillion Properties

970.480 acres

438.309 acres

Description

Parts of Sections 19, 20, 28 and 30, Township 63 North, Range 16 West; and Parts of Sections 1 and 2, Township 61 North, Range 14 West; St. Louis County

Use

None.

Rights/Restrictions

All rights acquired.

Title held by the State of Minnesota, these lands were transferred to the control of the Board of Regents by Minnesota Statute §92.05. Any income derived from these properties is dedicated to the University Salt Land Fund used to support American Indian Education at the Duluth, Morris and Crookston campuses.

Administrator

Director of Real Estate
424 Donhowe Building
319 15th Avenue SE
Minneapolis, MN 55455

Comments

UNIVERSITY OF MINNESOTA
REAL ESTATE OFFICE
CURRENT LAND HOLDINGS BY CAMPUS
SALT SPRINGS LANDS (SSL)

| Tract | Acquisition Date/ Cost | -----Surface / Mineral----- | | | Property ID Nbr | County/ State/ Country | How Acquired/ Previous Owner | |
|---------|---------------------------|-----------------------------|-----------|-------------|--------------------|------------------------------|---------------------------------|--------------------------|
| | | Current | Net Acres | Gross Acres | | | | Ownership% |
| 2507.14 | 08/08/1898 | | 13.500 | 13.500 | 100.000 | 26-063-016-12 | ST. LOUIS | CONGRESSIONAL GRANT |
| | \$1.00 | | 13.500 | 13.500 | 100.000 | | MN UNITED STATES | UNITED STATES OF AMERICA |
| 2507.16 | 08/08/1898 | | 209.279 | 231.750 | 100.000 | 28-063-016-13 | ST. LOUIS | CONGRESSIONAL GRANT |
| | * \$1.00 | | 231.750 | 231.750 | 100.000 | | MN UNITED STATES | UNITED STATES OF AMERICA |
| 2507.17 | 08/08/1898 | | 175.530 | 175.530 | 100.000 | 30-063-016-21 | ST. LOUIS | CONGRESSIONAL GRANT |
| | \$1.00 | | 175.530 | 175.530 | 100.000 | | MN UNITED STATES | UNITED STATES OF AMERICA |
| 2507.20 | 08/08/1898 | | 417.750 | 417.750 | 100.000 | 01-061-014-11 | ST. LOUIS | CONGRESSIONAL GRANT |
| | \$1.00 | | 417.750 | 417.750 | 100.000 | | MN UNITED STATES | UNITED STATES OF AMERICA |
| 2507.21 | 08/08/1898 | | 552.730 | 552.730 | 100.000 | 02-061-014-11 | ST. LOUIS | CONGRESSIONAL GRANT |
| | \$1.00 | | 552.730 | 552.730 | 100.000 | | MN UNITED STATES | UNITED STATES OF AMERICA |
| 2509.08 | 10/20/1916 | | 40.000 | 40.000 | 100.000 | 19-063-016-43 | ST. LOUIS | CONGRESSIONAL GRANT |
| | \$1.00 | | 40.000 | 40.000 | 100.000 | | MN UNITED STATES | UNITED STATES OF AMERICA |

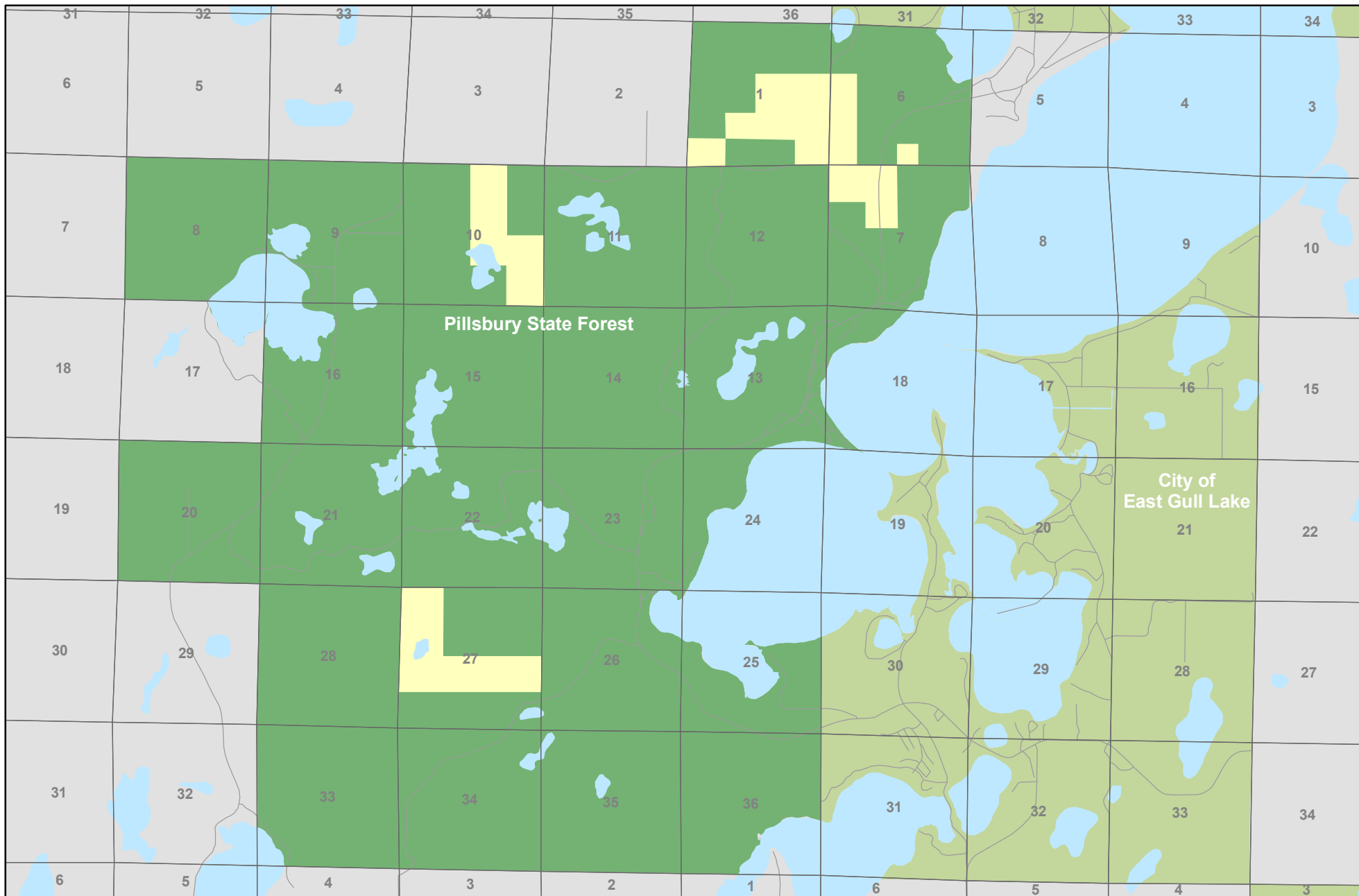
NET TOTALS FOR CAMPUS: 1,408.789 1,431.260

* Asterisk reflects original acquisition cost before deduction

UNIVERSITY OF MINNESOTA
REAL ESTATE OFFICE
CURRENT LAND HOLDINGS BY CAMPUS
TOTALS FOR REPORT

| Tract | Acquisition Date/ Cost | -----Surface / Mineral----- | | | Property ID Nbr | County/ State/ Country | How Acquired/ Previous Owner |
|-------|---------------------------|-----------------------------|-----------|-------------------------|--------------------|------------------------------|---------------------------------|
| | | Current | Net Acres | Gross Acres--Ownership% | | | |

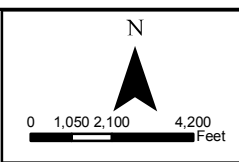
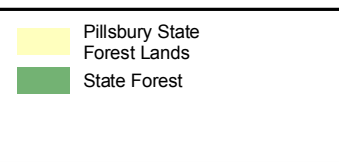
NET TOTALS FOR REPORT: 1,408.789 1,431.260



As of June 30, 2010

Real Estate Inventory
University of Minnesota

Pillsbury State Forest Lands
Cass County



This map is intended to be used for planning purposes only and should not be relied upon where a survey is required.

Base Data: Real Estate Office
MNDNR, MNDOT

Real Estate Inventory

UNIVERSITY OF MINNESOTA

June 30, 2010

Property

Area

Pillsbury State Forest Lands

990.550 acres

East Gull Lake
Knish, MN 56468

Description

Parts of Section 6 and 7, Township 134 North, Range 29 West and Parts of Section 1, 10 and 27,
Township 134 North, Range 30 West,
Cass County

Use

State forest.

Rights/Restrictions

All rights acquired.
Lands are owned by the State of Minnesota.
The University receives two-thirds of any income derived from these properties.

Administrator

Commissioner
Minnesota Department of Natural Resources
500 Lafayette Road
St. Paul, MN 55146

Director of Real Estate
424 Donhowe Building
319 15th Avenue SE
Minneapolis, MN 55455

Comments

Lands were a gift from F. Pillsbury.

UNIVERSITY OF MINNESOTA
REAL ESTATE OFFICE
CURRENT LAND HOLDINGS BY CAMPUS
PILLSBURY STATE FOREST (PSF)

| Tract | Acquisition Date/ Cost | -----Surface / Mineral----- | | | Property ID Nbr | County/ State/ Country | How Acquired/ Previous Owner | |
|---------|---------------------------|-----------------------------|-----------|-------------------------|--------------------|------------------------------|---------------------------------|---------------------|
| | | Current | Net Acres | Gross Acres--Ownership% | | | | |
| 3029.01 | 05/17/1902 | | 150.550 | 150.550 | 100.000 | 06-134-029-23 | CASS | GIFT |
| | \$1.00 | | 150.550 | 150.550 | 100.000 | | MN UNITED STATES | MAHALA F. PILLSBURY |
| 3029.02 | 05/17/1902 | | 120.000 | 120.000 | 100.000 | 07-134-029-21 | CASS | GIFT |
| | \$1.00 | | 120.000 | 120.000 | 100.000 | | MN UNITED STATES | MAHALA F. PILLSBURY |
| 3029.03 | 05/17/1902 | | 280.000 | 280.000 | 100.000 | 01-134-030-13 | CASS | GIFT |
| | \$1.00 | | 280.000 | 280.000 | 100.000 | | MN UNITED STATES | MAHALA F. PILLSBURY |
| 3029.04 | 05/17/1902 | | 200.000 | 200.000 | 100.000 | 10-134-030-21 | CASS | GIFT |
| | \$1.00 | | 200.000 | 200.000 | 100.000 | | MN UNITED STATES | MAHALA F. PILLSBURY |
| 3029.05 | 05/17/1902 | | 240.000 | 240.000 | 100.000 | 27-134-030-22 | CASS | GIFT |
| | \$1.00 | | 240.000 | 240.000 | 100.000 | | MN UNITED STATES | MAHALA F. PILLSBURY |

NET TOTALS FOR CAMPUS:

990.550

990.550

UNIVERSITY OF MINNESOTA
REAL ESTATE OFFICE
CURRENT LAND HOLDINGS BY CAMPUS
TOTALS FOR REPORT

| Tract | Acquisition Date/ Cost | -----Surface / Mineral----- | | | Property ID Nbr | County/ State/ Country | How Acquired/ Previous Owner |
|-------|---------------------------|-----------------------------|-----------|-------------------------|--------------------|------------------------------|---------------------------------|
| | | Current | Net Acres | Gross Acres--Ownership% | | | |

NET TOTALS FOR REPORT: 990.550 990.550

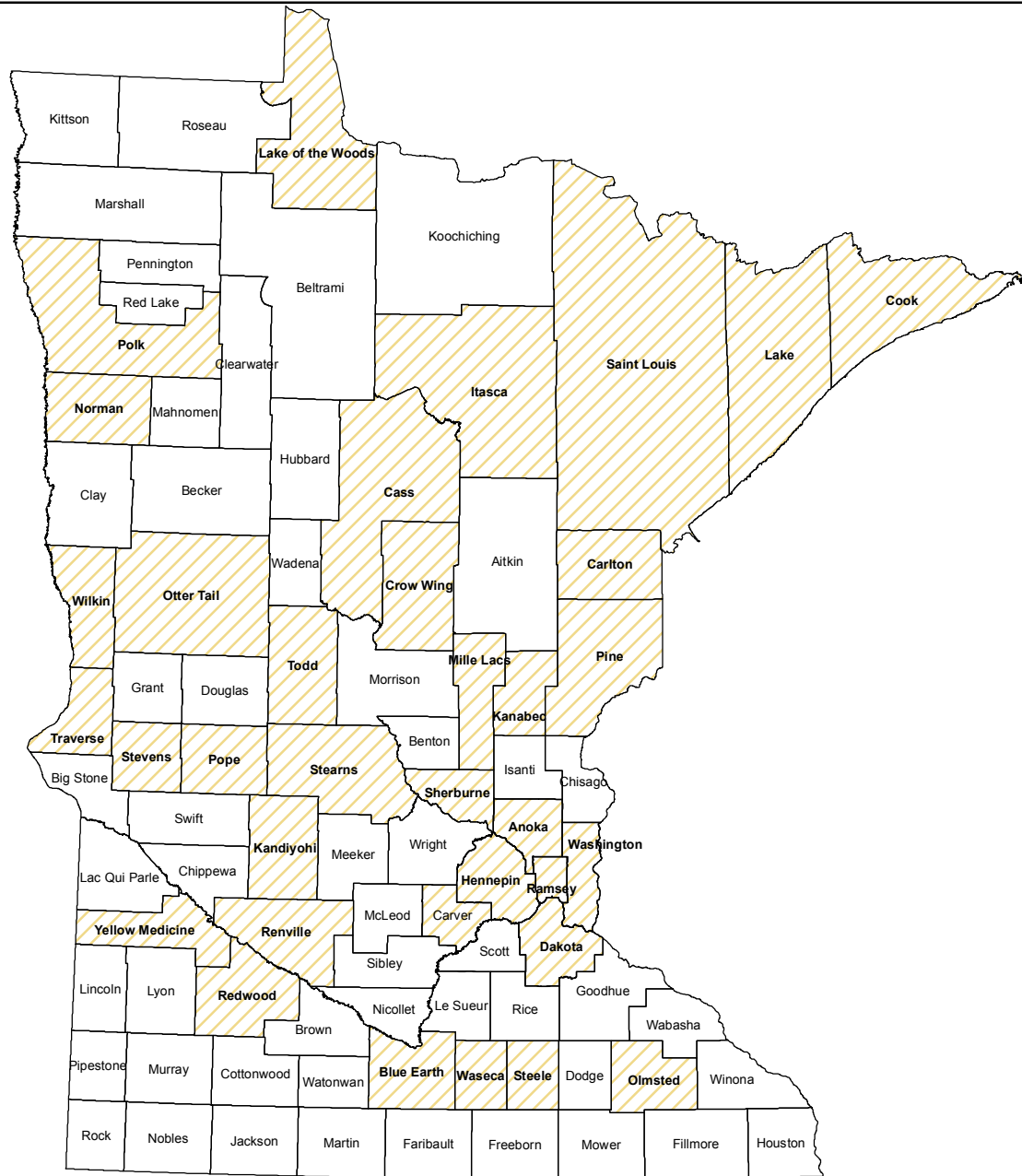
Real Estate Inventory – University-Owned Minerals

UNIVERSITY OF MINNESOTA

As of June 30, 2010

Property



- Severed Mineral Interests – Minneapolis
 - Severed Mineral Interests – St. Paul
 - Severed Mineral Interests – Other Metro Area
 - Severed Mineral Interests – Duluth
 - Severed Mineral Interests – Crookston
 - Severed Mineral Interests – Morris
 - Severed Mineral Interests – Other Greater Minnesota
 - Severed Mineral Interests – Trust Properties
 - Severed Mineral Interests – Salt Spring Lands
-



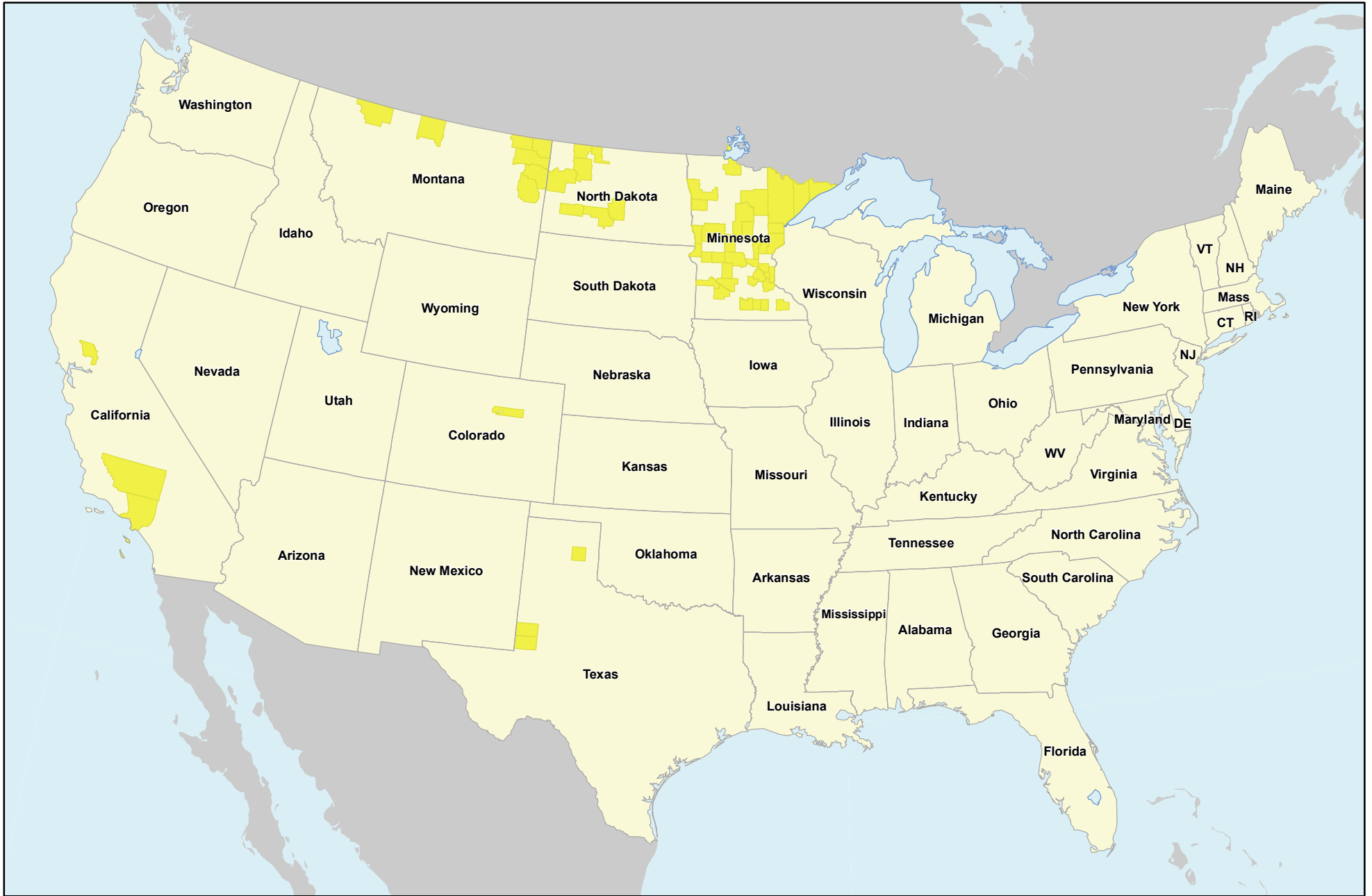
As of June 30, 2010

Real Estate Inventory
University of Minnesota

University Owned Minerals



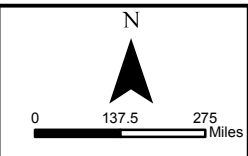

This map is intended to be used for planning purposes only and should not be relied upon where a survey is required.
 Base Data: Real Estate Office
 MNDNR, MNDOT



As of June 30, 2010

Real Estate Inventory
University of Minnesota

**University Owned Minerals
 by County**



This map is intended to be used for planning purposes only and should not be relied upon where a survey is required.
 Base Data: Real Estate Office
 ESRI

Real Estate Inventory

UNIVERSITY OF MINNESOTA

June 30, 2010

Property

Area

Severed Mineral Interests – Minneapolis

11.858 net mineral acres

Description

Mineral interests located in various portions of the City of Minneapolis,
Hennepin County

Use

None.

Rights/Restrictions

Mineral rights only.

Administrator

Director of Real Estate
424 Donhowe Building
319 15th Avenue SE
Minneapolis, MN 55455

Comments

Real Estate Inventory

UNIVERSITY OF MINNESOTA

June 30, 2010

Property

Area

Severed Mineral Interests – St. Paul

19.394 net mineral acres

Description

Mineral interests located in various portions of the City of St. Paul,
Ramsey County

Use

None.

Rights/Restrictions

Mineral rights only.

Administrator

Director of Real Estate
424 Donhowe Building
319 15th Avenue SE
Minneapolis, MN 55455

Comments

Real Estate Inventory

UNIVERSITY OF MINNESOTA

June 30, 2010

Property

Area

Severed Mineral Interests – Other Metro Area

360.225 net mineral acres

Description

Mineral interests located in the seven-county metro area of Minneapolis and St. Paul.

Use

None.

Rights/Restrictions

Mineral rights only.

Administrator

Director of Real Estate
424 Donhowe Building
319 15th Avenue SE
Minneapolis, MN 55455

Comments

Real Estate Inventory

UNIVERSITY OF MINNESOTA

June 30, 2010

Property

Area

Severed Mineral Interests – Duluth

187.315 net mineral acres

Description

Mineral interests located in various portions of the City of Duluth
St. Louis County

Use

None.

Rights/Restrictions

Mineral rights only

Administrator

Director of Real Estate
424 Donhowe Building
319 15th Avenue SE
Minneapolis, MN 55455

Comments

Real Estate Inventory

UNIVERSITY OF MINNESOTA

June 30, 2010

Property

Area

Severed Mineral Interests – Crookston

75.440 net mineral acres

Description

Mineral interests located in various portions of the City of Crookston,
Polk County

Use

None.

Rights/Restrictions

Mineral rights only.

Administrator

Director of Real Estate
424 Donhowe Building
319 15th Avenue SE
Minneapolis, MN 55455

Comments

Real Estate Inventory

UNIVERSITY OF MINNESOTA

June 30, 2010

Property

Area

Severed Mineral Interests – Morris

177.326 net mineral acres

Description

Mineral interests located in various portions of the City of Morris
Stevens County

Use

None.

Rights/Restrictions

Mineral rights only.

Administrator

Director of Real Estate
424 Donhowe Building
319 15th Avenue SE
Minneapolis, MN 55455

Comments

Real Estate Inventory

UNIVERSITY OF MINNESOTA

June 30, 2010

Property

Area

Severed Mineral Interests – Greater Minnesota

1,525.919 net mineral acres

Description

Mineral interests located in various portions of the State of Minnesota
Various counties

Use

None

Rights/Restrictions

Mineral rights only.

Administrator

Director of Real Estate
424 Donhowe Building
319 15th Avenue SE
Minneapolis, MN 55455

Comments

Real Estate Inventory

UNIVERSITY OF MINNESOTA

June 30, 2010

Property

Area

Severed Mineral Interests – Trust Properties

4,551.088 net mineral acres

Description

Mineral interests located in various Trust Properties throughout the country (excluding Minnesota).

Use

University lease numbers, OGL-004, OGL-011, OGL-013, OGL-014, OGL-016, OGL-017, and OGL-018.

Rights/Restrictions

Mineral rights only.

Income from these properties are dedicated to: The Pioneer Fund, Rishmiller Scholarship and Loan Fund, Charles H. Smith Trust, Adrian E. Buttz Fund, Polk Fund for Medical History, Harold Leonard Memorial Fund, Edward Lysne Scholarship Fund, Medical School Department of Surgery, Variety Club Heart Hospital Fund, David Berland Trust, Masonic Memorial Hospital, Department of Physical Education (Women's Program), and UMD Scholarship Fund.

Administrator

Director of Real Estate
424 Donhowe Building
319 15th Avenue SE
Minneapolis, MN 55455

Comments

Real Estate Inventory

UNIVERSITY OF MINNESOTA

June 30, 2010

Property

Area

Severed Minerals Interests – Salt Spring Lands

4,829.151 net mineral acres

Description

Mineral interests located in:

| | |
|------------------------|-----------------------------|
| Otter Tail County | 173.540 net mineral acres |
| Traverse County | 160.000 net mineral acres |
| Yellow Medicine County | 160.000 net mineral acres |
| St. Louis County | 3,729.051 net mineral acres |
| Cook County | 606.560 net mineral acres |

Use

None.

Rights/Restrictions

Mineral rights only.

Administrator

Director of Real Estate
424 Donhowe Building
319 15th Avenue SE
Minneapolis, MN 55455

Comments

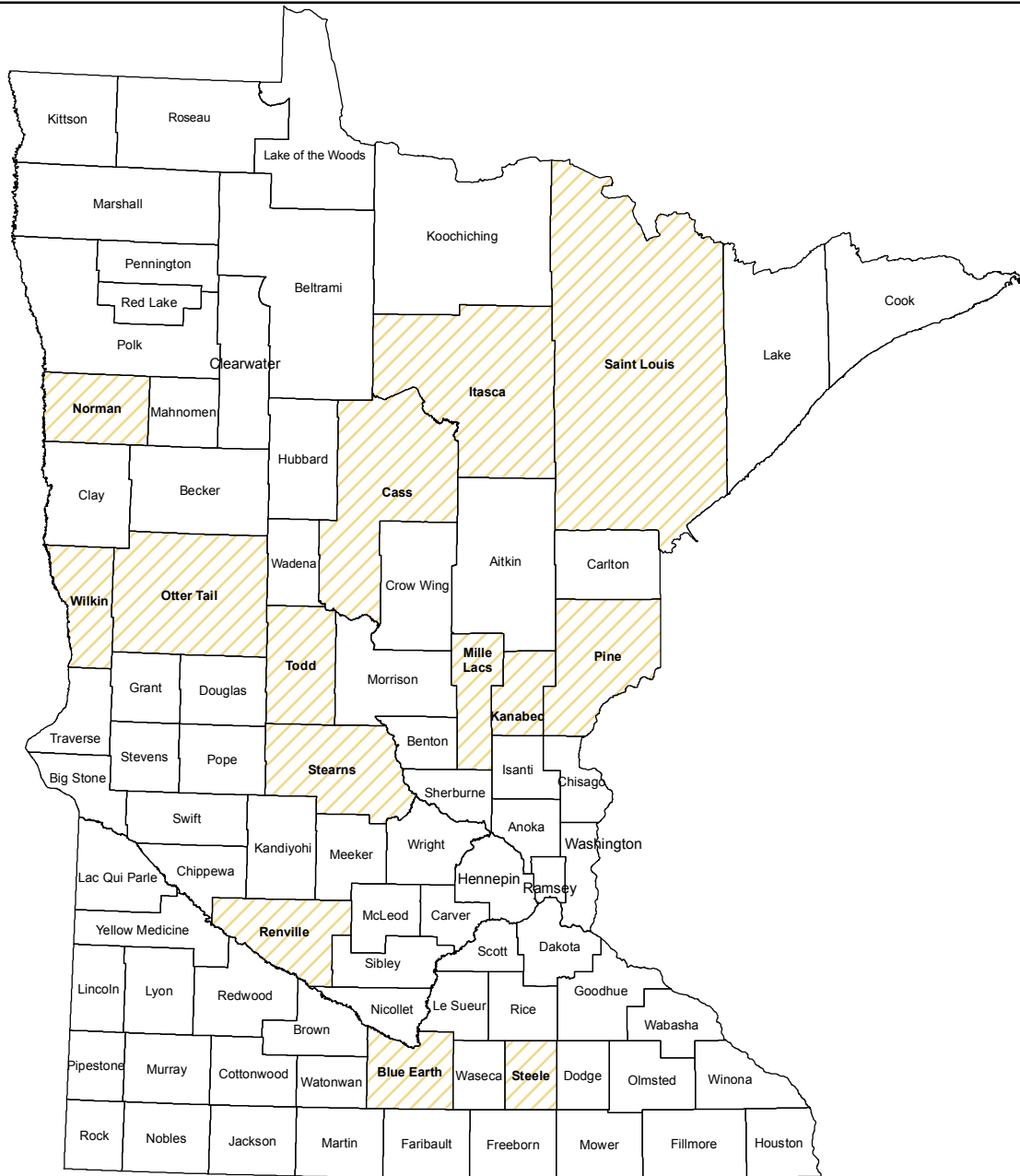
Real Estate Inventory – State Owned Minerals

UNIVERSITY OF MINNESOTA


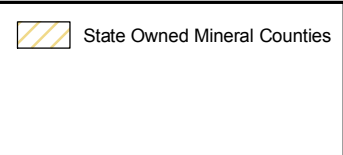
As of June 30, 2010

Property

Agricultural College Land Grant Minerals
Internal Improvement Land Transfer Minerals
University Land Grant Minerals



As of June 30, 2010



Real Estate Inventory

UNIVERSITY OF MINNESOTA

June 30, 2010

Property

Area

Agricultural College Land Grant Minerals

235.460 net mineral acres

Description

Net mineral acres located in:

| | |
|-------------------|---------|
| Blue Earth County | 120.000 |
| Stearns County | 115.460 |

Use

None.

Rights/Restrictions

Mineral rights only.
Any income derived therefrom is dedicated to the Permanent University Fund.

Administrator

Director of Real Estate
424 Donhowe Building
319 15th Avenue SE
Minneapolis, MN 55455

Commissioner
Minnesota Department of Natural Resources
500 Lafayette Road
St. Paul, MN 55146

Comments

Minerals reserved by the State of Minnesota on sales of the Agricultural College Lands acquired through the Federal land grant (Morrill Act) of July 2, 1862.

Real Estate Inventory

UNIVERSITY OF MINNESOTA

June 30, 2010

Property

Area

Internal Improvements Land Transfer Minerals

768.430 net mineral acres

Description

Net mineral acres located in:

| | |
|-------------------|---------|
| Otter Tail County | 278.430 |
| Pope County | 210.000 |
| Renville County | 40.000 |
| Todd County | 240.000 |

Use

None

Rights/Restrictions

Mineral rights only.

Any income derived therefrom is dedicated to the Permanent University Fund.

Administrator

Director of Real Estate
424 Donhowe Building
319 15th Avenue SE
Minneapolis, MN 55455

Commissioner
Minnesota Department of Natural Resources
500 Lafayette Road
St. Paul, MN 55146

Comments

Minerals reserved by the State of Minnesota on sales of internal improvement lands. The contracts for these lands were transferred to the Permanent University Fund on July 31, 1893, in order to retire State Railroad Adjustment Bonds.

Real Estate Inventory

UNIVERSITY OF MINNESOTA

June 30, 2010

Property

Area

University Land Grant Minerals

17,880.430 net mineral acres

Description

Net mineral acres located in:

First Grant

| | |
|-----------------------|------------------|
| Mille Lacs County | 4,449.140 |
| Pine County | 680.000 |
| Sherburne County | 119.960 |
| <u>Kanabec County</u> | <u>4,197.540</u> |
| | 9,446.640 |

Second Grant

| | |
|--------------------|---------------|
| Wilkin County | 394.130 |
| Itasca County | 5,591.770 |
| Cass County | 1,271.390 |
| Norman County | 195.910 |
| St. Louis County | 740.590 |
| Steele County | 160.000 |
| <u>Polk County</u> | <u>80.000</u> |
| | 8,433.790 |

Use

None.

Rights/Restrictions

Mineral rights only.

Any income derived there from is dedicated to the Permanent University Fund.

Administrator

Director of Real Estate
424 Donhowe Building
319 15th Avenue SE
Minneapolis, MN 55455

Commissioner
Minnesota Department of Natural Resources
500 Lafayette Road
St. Paul, MN 55146

Comments

Minerals reserved by the State of Minnesota on sales of Permanent Trust Fund Lands acquired through the land grants of March 2, 1861 and July 8, 1870.

UNIVERSITY OF MINNESOTA
REAL ESTATE OFFICE

SEVERED MINERAL HOLDINGS

| Tract | Acquisition Date | Property ID Number | County/ Country | State | How Acquired/ Previous Owner | Net Severed Mineral Acres |
|---------|------------------|--------------------|---------------------------|-------|---|------------------------------|
| 0002.00 | 06/21/1877 | 24-029-024-43 | HENNEPIN UNITED STATES | MN | PURCHASE A. R. CAMP & C. F. DOUGLASS | 0.040 |
| 0186.00 | 12/28/1945 | 19-029-023-13 | HENNEPIN UNITED STATES | MN | PURCHASE COMO BUSINESS INVESTMENT CO. | 0.279 |
| 0186.01 | 12/28/1945 | 19-029-023-13 | HENNEPIN UNITED STATES | MN | PURCHASE SIMON MEYERS | 0.139 |
| 0308.00 | 11/05/1956 | 24-029-024-43 | HENNEPIN UNITED STATES | MN | PURCHASE MINNESOTA BIBLE COLLEGE | 0.091 |
| 0309.00 | 11/12/1956 | 24-029-024-43 | HENNEPIN UNITED STATES | MN | PURCHASE CHRISTOPHER C. GEANAKOPLOS | 0.034 |
| 0327.00 | 09/17/1958 | 24-029-024-44 | HENNEPIN UNITED STATES | MN | CONDEMNATION ELLERT M. HOUG | 0.125 |
| 0374.00 | 07/28/1958 | 25-029-024-24 | HENNEPIN UNITED STATES | MN | CONDEMNATION IRMA K. & KERMIT C. OLSON | 0.001 |
| 0381.00 | 07/31/1958 | 25-029-024-24 | HENNEPIN UNITED STATES | MN | CONDEMNATION MICHAEL AND PAULINE BARKOWITZ | 0.009 |
| 0405.00 | 08/04/1958 | 25-029-024-24 | HENNEPIN UNITED STATES | MN | CONDEMNATION CROON, NELSON, HEREIM ET AL | 0.054 |
| 0406.00 | 08/29/1958 | 25-029-024-24 | HENNEPIN UNITED STATES | MN | CONDEMNATION FRED BROCCO | 0.131 |
| 0419.00 | 09/26/1958 | 25-029-024-24 | HENNEPIN UNITED STATES | MN | CONDEMNATION ANNA JENCURAK ESTATE | 0.005 |
| 0424.00 | 10/22/1958 | 25-029-024-24 | HENNEPIN UNITED STATES | MN | CONDEMNATION CECILIA JOHNSON | 0.054 |
| 0425.00 | 08/06/1959 | 25-029-024-24 | HENNEPIN UNITED STATES | MN | CONDEMNATION ESTATE OF MATHILDA JOHNSON | 0.005 |
| 0471.01 | 12/09/1958 | 25-029-024-24 | HENNEPIN UNITED STATES | MN | PURCHASE PENN-O-TEX OIL CORPORATION | 0.108 |

UNIVERSITY OF MINNESOTA
REAL ESTATE OFFICE

SEVERED MINERAL HOLDINGS

| Tract | Acquisition Date | Property ID Number | County/ Country | State | How Acquired/ Previous Owner | Net Severed Mineral Acres |
|---------|------------------|--------------------|---------------------------|-------|---|------------------------------|
| 0488.00 | 12/20/1960 | 25-029-024-24 | HENNEPIN UNITED STATES | MN | CONDEMNATION ANNIE ERICKSON & ANNA SHAW | 0.408 |
| 0503.00 | 03/30/1962 | 25-029-024-22 | HENNEPIN UNITED STATES | MN | CONDEMNATION CLAYTON C. AND ANNE M. PERRON | 0.131 |
| 0506.01 | 07/10/1962 | 25-029-024-24 | HENNEPIN UNITED STATES | MN | CONDEMNATION ANNA PALYA | 0.311 |
| 0506.02 | 12/10/1962 | 25-029-024-24 | HENNEPIN UNITED STATES | MN | PURCHASE GREAT NORTHERN OIL TERMINAL CO | 0.397 |
| 0509.00 | 12/28/1962 | 25-029-024-21 | HENNEPIN UNITED STATES | MN | PURCHASE GENERAL OUTDOOR REALTY CORP. | 0.291 |
| 0535.00 | 11/08/1963 | 25-029-024-22 | HENNEPIN UNITED STATES | MN | PURCHASE NELS O. AND VIENNA GUSTAVSON | 0.072 |
| 0554.08 | 04/25/1968 | 25-029-024-23 | HENNEPIN UNITED STATES | MN | CONDEMNATION WARREN PETERSON | 0.121 |
| 0554.09 | 06/26/1964 | 25-029-024-23 | HENNEPIN UNITED STATES | MN | CONDEMNATION CECELIA MARY LAUER | 0.154 |
| 0554.10 | 06/23/1964 | 25-029-024-23 | HENNEPIN UNITED STATES | MN | CONDEMNATION LESTER D. HERBY | 0.098 |
| 0554.11 | 07/22/1964 | 25-029-024-23 | HENNEPIN UNITED STATES | MN | CONDEMNATION HILDA FRAZIER | 0.097 |
| 0554.12 | 09/29/1964 | 25-029-024-23 | HENNEPIN UNITED STATES | MN | CONDEMNATION ROY-ANN INVESTMENT CO. | 0.085 |
| 0582.00 | 06/17/1965 | 30-029-023-23 | HENNEPIN UNITED STATES | MN | PURCHASE HELMA A. LEONARD | 0.112 |
| 0599.02 | 08/15/1966 | 25-029-024-21 | HENNEPIN UNITED STATES | MN | PURCHASE CITY OF MINNEAPOLIS | 0.252 |
| 0599.03 | 06/22/1966 | 25-029-024-21 | HENNEPIN UNITED STATES | MN | PURCHASE CITY OF MINNEAPOLIS | 0.075 |

UNIVERSITY OF MINNESOTA
REAL ESTATE OFFICE

SEVERED MINERAL HOLDINGS

| Tract | Acquisition Date | Property ID Number | County/ Country | State | How Acquired/ Previous Owner | Net Severed Mineral Acres |
|---------|------------------|--------------------|---------------------------|-------|--|------------------------------|
| 0615.00 | 08/03/1966 | 24-029-024-44 | HENNEPIN UNITED STATES | MN | PURCHASE MARGARET I. BRIGGS | 0.044 |
| 0616.00 | 08/02/1966 | 25-029-024-22 | HENNEPIN UNITED STATES | MN | PURCHASE SOPHIE C. DOLNEY | 0.071 |
| 0641.00 | 05/19/1967 | 25-029-024-22 | HENNEPIN UNITED STATES | MN | PURCHASE DELBERT J. & CHARLOTTE STEVENS | 0.072 |
| 0650.00 | 09/25/1967 | 25-029-024-21 | HENNEPIN UNITED STATES | MN | PURCHASE CITY OF MINNEAPOLIS | 0.010 |
| 0652.00 | 07/01/1967 | 30-029-023-22 | HENNEPIN UNITED STATES | MN | PURCHASE SERVICE TERMINALS COMPANY | 0.191 |
| 0665.05 | 05/21/1968 | 24-029-024-44 | HENNEPIN UNITED STATES | MN | CONDEMNATION THOMAS DWYER | 0.056 |
| 0668.00 | 04/19/1968 | 30-029-023-32 | HENNEPIN UNITED STATES | MN | PURCHASE WIGGINS, MEDVED, JOHNSON ET AL | 0.129 |
| 0672.00 | 10/30/1968 | 30-029-023-23 | HENNEPIN UNITED STATES | MN | PURCHASE VERNON, SHIRLEY & ANN DISCHER | 0.114 |
| 0674.00 | 11/27/1968 | 30-029-023-32 | HENNEPIN UNITED STATES | MN | PURCHASE MAE SARNA | 0.089 |
| 0676.00 | 03/03/1969 | 25-029-024-22 | HENNEPIN UNITED STATES | MN | PURCHASE FRANK W. WEBSTER | 0.045 |
| 0677.00 | 04/16/1969 | 30-029-023-32 | HENNEPIN UNITED STATES | MN | PURCHASE DORA SAGMO | 0.109 |
| 0680.00 | 06/13/1969 | 30-029-023-23 | HENNEPIN UNITED STATES | MN | PURCHASE LLOYD JOHNSTON | 0.061 |
| 0681.00 | 06/26/1969 | 30-029-023-32 | HENNEPIN UNITED STATES | MN | PURCHASE W. P. SCHUMACHER | 0.080 |
| 0682.00 | 07/11/1969 | 30-029-023-32 | HENNEPIN UNITED STATES | MN | PURCHASE ANNA A. LARSON | 0.081 |

UNIVERSITY OF MINNESOTA
REAL ESTATE OFFICE

SEVERED MINERAL HOLDINGS

| Tract | Acquisition Date | Property ID Number | County/ Country | State | How Acquired/ Previous Owner | Net Severed Mineral Acres |
|---------|------------------|--------------------|---------------------------|-------|--|------------------------------|
| 0685.01 | 08/28/1969 | 30-029-023-23 | HENNEPIN UNITED STATES | MN | PURCHASE HOLY EMMANUEL LUTHERAN CHURCH | 0.455 |
| 0687.00 | 10/21/1969 | 30-029-023-32 | HENNEPIN UNITED STATES | MN | PURCHASE RALPH A. PIPER | 0.129 |
| 0688.00 | 10/24/1969 | 30-029-023-23 | HENNEPIN UNITED STATES | MN | PURCHASE EARL FRENTZ | 0.053 |
| 0689.00 | 11/18/1969 | 30-029-023-32 | HENNEPIN UNITED STATES | MN | PURCHASE HRUSKA, ET AL | 0.090 |
| 0700.00 | 04/03/1970 | 30-029-023-23 | HENNEPIN UNITED STATES | MN | PURCHASE EUNICE HECHSEL | 0.076 |
| 0708.00 | 12/10/1970 | 30-029-023-23 | HENNEPIN UNITED STATES | MN | PURCHASE EARL FRENTZ | 0.112 |
| 0713.00 | 07/01/1971 | 30-029-023-23 | HENNEPIN UNITED STATES | MN | PURCHASE JOHN AND DOROTHY WOLFF | 0.051 |
| 0715.04 | 03/14/1972 | 30-029-023-23 | HENNEPIN UNITED STATES | MN | CONDEMNATION GEORGIA STARRING | 0.076 |
| 0715.05 | 02/12/1973 | 30-029-023-23 | HENNEPIN UNITED STATES | MN | CONDEMNATION MARJORIE O'NEIL | 0.114 |
| 0715.06 | 02/12/1973 | 30-029-023-23 | HENNEPIN UNITED STATES | MN | CONDEMNATION MARJORIE O'NEIL | 0.114 |
| 0715.07 | 07/17/1972 | 30-029-023-23 | HENNEPIN UNITED STATES | MN | CONDEMNATION HELEN AND ERNEST MOSE | 0.114 |
| 0715.08 | 03/14/1972 | 30-029-023-23 | HENNEPIN UNITED STATES | MN | CONDEMNATION LESLIE & HELGA STENSETH | 0.114 |
| 0715.09 | 08/31/1973 | 30-029-023-23 | HENNEPIN UNITED STATES | MN | CONDEMNATION WILLARD E. & GLADYS MESNA | 0.152 |
| 0715.10 | 03/05/1972 | 30-029-023-23 | HENNEPIN UNITED STATES | MN | CONDEMNATION GEORGE AND DOROTHY CHERGOSKY | 0.053 |

UNIVERSITY OF MINNESOTA
REAL ESTATE OFFICE

SEVERED MINERAL HOLDINGS

| Tract | Acquisition Date | Property ID Number | County/ Country | State | How Acquired/ Previous Owner | Net Severed Mineral Acres |
|---------|------------------|--------------------|---------------------------|-------|--|------------------------------|
| 0715.11 | 07/31/1972 | 30-029-023-23 | HENNEPIN UNITED STATES | MN | CONDEMNATION RAY C. AND DORIS J. SMITH | 0.061 |
| 0718.00 | 10/27/1972 | 30-029-023-23 | HENNEPIN UNITED STATES | MN | PURCHASE GERALD & CECILIA LILLQUIST | 0.114 |
| 0722.00 | 03/02/1973 | 30-029-023-32 | HENNEPIN UNITED STATES | MN | PURCHASE CHARLES AND SEVERINA URBANK | 0.096 |
| 0724.00 | 07/01/1974 | 30-029-023-32 | HENNEPIN UNITED STATES | MN | PURCHASE ROY E. AND JILL D. MILLER | 0.077 |
| 0725.00 | 07/03/1974 | 30-029-023-32 | HENNEPIN UNITED STATES | MN | PURCHASE ROBERT T. AND MYRTLE C. LEE | 0.082 |
| 0727.00 | 05/11/1976 | 25-029-024-14 | HENNEPIN UNITED STATES | MN | LAND EXCHANGE GRACE UNIV. LUTHERAN CHURCH | 0.078 |
| 0728.00 | 02/24/1976 | 25-029-024-22 | HENNEPIN UNITED STATES | MN | PURCHASE CITY OF MINNEAPOLIS | 0.046 |
| 0729.00 | 09/07/1976 | 30-029-023-32 | HENNEPIN UNITED STATES | MN | PURCHASE MSA HOUSING CORPORATION | 0.237 |
| 0730.00 | 10/10/1977 | 24-029-024-33 | HENNEPIN UNITED STATES | MN | PURCHASE NORTHERN STATES POWER COMPANY | 1.014 |
| 0742.00 | 07/05/1985 | 25-029-024-14 | HENNEPIN UNITED STATES | MN | PURCHASE PEARL V. WINTERS | 0.085 |
| 0749.03 | 04/19/1988 | 26-029-024-11 | HENNEPIN UNITED STATES | MN | PLAT 1200 WASHINGTON AV. CONDOMINIUM | 0.196 |
| 0749.05 | 04/19/1988 | 26-029-024-11 | HENNEPIN UNITED STATES | MN | PLAT 1200 WASHINGTON AV. CONDOMINIUM | 0.196 |
| 0749.06 | 04/19/1988 | 26-029-024-11 | HENNEPIN UNITED STATES | MN | PLAT 1200 WASHINGTON AV. CONDOMINIUM | 0.196 |
| 0749.07 | 04/19/1988 | 26-029-024-11 | HENNEPIN UNITED STATES | MN | PLAT 1200 WASHINGTON AV. CONDOMINIUM | 0.196 |

UNIVERSITY OF MINNESOTA
REAL ESTATE OFFICE

SEVERED MINERAL HOLDINGS

| Tract | Acquisition Date | Property ID Number | County/ Country | State | How Acquired/ Previous Owner | Net Severed Mineral Acres |
|---------|------------------|--------------------|---------------------------|-------|--|------------------------------|
| 0749.09 | 04/19/1988 | 26-029-024-11 | HENNEPIN UNITED STATES | MN | PLAT 1200 WASHINGTON AV. CONDOMINIUM | 0.196 |
| 0749.12 | 04/19/1988 | 26-029-024-11 | HENNEPIN UNITED STATES | MN | PLAT 1200 WASHINGTON AV. CONDOMINIUM | 0.196 |
| 0749.14 | 09/14/1990 | 26-029-024-11 | HENNEPIN UNITED STATES | MN | PURCHASE MINNEAPOLIS COMMUNITY DEVELOPMENT AGENCY | 0.196 |
| 0749.15 | 09/14/1990 | 26-029-024-11 | HENNEPIN UNITED STATES | MN | PURCHASE MINNEAPOLIS COMMUNITY DEVELOPMENT AGENCY | 0.196 |
| 0749.16 | 09/14/1990 | 26-029-024-11 | HENNEPIN UNITED STATES | MN | PURCHASE MINNEAPOLIS COMMUNITY DEVELOPMENT AGENCY | 0.196 |
| 0749.17 | 09/14/1990 | 26-029-024-11 | HENNEPIN UNITED STATES | MN | PURCHASE MINNEAPOLIS COMMUNITY DEVELOPMENT AGENCY | 0.196 |
| 0749.18 | 09/14/1990 | 26-029-024-11 | HENNEPIN UNITED STATES | MN | PURCHASE MINNEAPOLIS COMMUNITY DEVELOPMENT AGENCY | 0.196 |
| 0749.19 | 09/14/1990 | 26-029-024-11 | HENNEPIN UNITED STATES | MN | PURCHASE MINNEAPOLIS COMMUNITY DEVELOPMENT AGENCY | 0.196 |
| 0752.04 | 07/25/1963 | 25-029-024-24 | HENNEPIN UNITED STATES | MN | STREET VACATION CITY OF MINNEAPOLIS | 0.042 |
| 0752.05 | 07/25/1963 | 25-029-024-24 | HENNEPIN UNITED STATES | MN | STREET VACATION CITY OF MINNEAPOLIS | 0.077 |
| 0752.12 | 09/08/1967 | 25-029-024-24 | HENNEPIN UNITED STATES | MN | STREET VACATION CITY OF MINNEAPOLIS | 0.390 |
| 0752.13 | 02/15/1968 | 25-029-024-24 | HENNEPIN UNITED STATES | MN | STREET VACATION CITY OF MINNEAPOLIS | 0.018 |
| 0752.14 | 02/15/1968 | 25-029-024-24 | HENNEPIN UNITED STATES | MN | STREET VACATION CITY OF MINNEAPOLIS | 0.157 |
| 0752.23 | 08/09/1991 | 25-029-024-24 | HENNEPIN UNITED STATES | MN | STREET VACATION CITY OF MINNEAPOLIS | 0.081 |

UNIVERSITY OF MINNESOTA
REAL ESTATE OFFICE

SEVERED MINERAL HOLDINGS

| Tract | Acquisition Date | Property ID Number | County/ Country | State | How Acquired/ Previous Owner | Net Severed Mineral Acres |
|---------|------------------|--------------------|---------------------------|-------|--|------------------------------|
| 0762.01 | 10/01/1965 | 19-029-023-13 | HENNEPIN UNITED STATES | MN | STREET VACATION CITY OF MINNEAPOLIS | 0.274 |
| 0762.02 | 10/01/1965 | 19-029-023-13 | HENNEPIN UNITED STATES | MN | STREET VACATION CITY OF MINNEAPOLIS | 0.031 |
| 0784.00 | 11/20/1998 | 25-029-024-11 | HENNEPIN UNITED STATES | MN | CONDEMNATION MINNESOTA ASSOCIATION OF ZETA PSI | 0.012 |
| 1012.01 | 11/30/1943 | 17-029-023-44 | RAMSEY UNITED STATES | MN | PURCHASE RUDOLPH FISCHER | 6.810 |
| 1034.00 | 07/30/1969 | 29-029-023-31 | RAMSEY UNITED STATES | MN | PURCHASE MINNESOTA HOSPITAL SERVICE ASSOCIATION | 1.469 |
| 1036.00 | 12/12/1971 | 29-029-022-42 | RAMSEY UNITED STATES | MN | PURCHASE LESLIE W. AND ANNA M. HECK | 0.115 |
| 1037.00 | 12/17/1971 | 29-029-022-42 | RAMSEY UNITED STATES | MN | PURCHASE MARIE D. DAVIDS | 0.199 |
| 1040.00 | 08/02/1974 | 29-029-023-33 | RAMSEY UNITED STATES | MN | PURCHASE NORTHWESTERN NATL. BANK | 0.151 |
| 1041.00 | 10/28/1974 | 17-029-023-23 | RAMSEY UNITED STATES | MN | PURCHASE NORTHERN STATES POWER COMPANY | 6.440 |
| 1042.00 | 10/14/1975 | 29-029-023-33 | RAMSEY UNITED STATES | MN | PURCHASE MARGARET ANNA RANDS | 0.152 |
| 1045.00 | 09/20/1979 | 33-029-023-24 | RAMSEY UNITED STATES | MN | PURCHASE MUTUAL SERVICE INS. CO. | 4.058 |
| 1104.00 | 12/14/1937 | 24-150-047-41 | POLK UNITED STATES | MN | PURCHASE STATE OF MINN. DEPT. RURAL CRE | 25.130 |
| 1114.00 | 04/26/1979 | 19-150-046-33 | POLK UNITED STATES | MN | PLAT ---- PLAT OF NORTH ACRES ---- | 37.634 |
| 1115.00 | 11/06/1984 | 19-150-046-33 | POLK UNITED STATES | MN | LAND EXCHANGE NORTH ACRES | 7.853 |

UNIVERSITY OF MINNESOTA
REAL ESTATE OFFICE

SEVERED MINERAL HOLDINGS

| Tract | Acquisition Date | Property ID Number | County/ Country | State | How Acquired/ Previous Owner | Net Severed Mineral Acres |
|---------|------------------|--------------------|-------------------------|-------|--|------------------------------|
| 1116.01 | 08/14/1984 | 19-150-046-33 | POLK UNITED STATES | MN | STREET VACATION CITY OF CROOKSTON | 0.653 |
| 1117.00 | 03/07/1991 | 18-150-046-31 | POLK UNITED STATES | MN | PURCHASE H. M. LYDDON | 4.170 |
| 1212.01 | 09/02/2004 | 35-053-026-12 | ITASCA UNITED STATES | MN | BEQUEST THE ESTATE OF CHARLES V. MARR | 0.027 |
| 1212.02 | 09/02/2004 | 09-060-024-11 | ITASCA UNITED STATES | MN | BEQUEST THE ESTATE OF CHARLES V. MARR | 0.836 |
| 1212.03 | 09/02/2004 | 03-061-022-13 | ITASCA UNITED STATES | MN | BEQUEST THE ESTATE OF CHARLES V. MARR□□ | 115.744 |
| 1212.04 | 09/02/2004 | 34-055-026-00 | ITASCA UNITED STATES | MN | BEQUEST THE ESTATE OF CHARLES V. MARR | 0.132 |
| 1212.05 | 09/02/2004 | 02-061-025-00 | ITASCA UNITED STATES | MN | BEQUEST THE ESTATE OF CHARLES V. MARR | 25.000 |
| 1212.06 | 09/02/2004 | 03-055-025-42 | ITASCA UNITED STATES | MN | BEQUEST THE ESTATE OF CHARLES V. MARR | 54.649 |
| 1212.07 | 09/02/2004 | 13-060-025-31 | ITASCA UNITED STATES | MN | PURCHASE THE ESTATE OF CHARLES V. MARR | 5.427 |
| 1212.08 | 09/02/2004 | 02-060-024-00 | ITASCA UNITED STATES | MN | PURCHASE THE ESTATE OF CHARLES V. MARR | 89.211 |
| 1212.09 | 09/02/2004 | 26-060-025-00 | ITASCA UNITED STATES | MN | PURCHASE THE ESTATE OF CHARLES V. MARR | 11.146 |
| 1212.10 | 09/02/2004 | 08-055-025-34 | ITASCA UNITED STATES | MN | PURCHASE THE ESTATE OF CHARLES V. MARR | 1.186 |
| 1212.11 | 09/02/2004 | 11-061-025-13 | ITASCA UNITED STATES | MN | PURCHASE THE ESTATE OF CHARLES V. MARR | 247.477 |
| 1212.12 | 09/02/2004 | 35-054-026-11 | ITASCA UNITED STATES | MN | PURCHASE THE ESTATE OF CHARLES V. MARR | 36.912 |

UNIVERSITY OF MINNESOTA
REAL ESTATE OFFICE

SEVERED MINERAL HOLDINGS

| Tract | Acquisition Date | Property ID Number | County/ Country | State | How Acquired/ Previous Owner | Net Severed Mineral Acres |
|---------|------------------|--------------------|--------------------------|-------|---|------------------------------|
| 1212.13 | 09/02/2004 | 26-060-023-41 | ITASCA UNITED STATES | MN | PURCHASE THE ESTATE OF CHARLES V. MARR | 12.230 |
| 1212.14 | 09/02/2004 | 35-060-023-43 | ITASCA UNITED STATES | MN | PURCHASE THE ESTATE OF CHARLES V. MARR | 12.985 |
| 1212.15 | 09/02/2004 | 07-061-022-21 | ITASCA UNITED STATES | MN | PURCHASE THE ESTATE OF CHARLES V. MARR | 44.055 |
| 1212.16 | 09/02/2004 | 26-060-025-32 | ITASCA UNITED STATES | MN | PURCHASE THE ESTATE OF CHARLES V. MARR | 13.899 |
| 1212.17 | 09/02/2004 | 35-060-023-32 | ITASCA UNITED STATES | MN | PURCHASE THE ESTATE OF CHARLES V. MARR | 3.913 |
| 1212.18 | 09/02/2004 | 06-061-022-43 | ITASCA UNITED STATES | MN | PURCHASE THE ESTATE OF CHARLES V. MARR | 55.528 |
| 1212.19 | 09/02/2004 | 26-060-025-43 | ITASCA UNITED STATES | MN | PURCHASE THE ESTATE OF CHARLES V. MARR | 13.601 |
| 1212.20 | 09/02/2004 | 13-055-026-00 | ITASCA UNITED STATES | MN | PURCHASE THE ESTATE OF CHARLES V. MARR | 8.974 |
| 1212.21 | 09/02/2004 | 23-055-026-00 | ITASCA UNITED STATES | MN | PURCHASE THE ESTATE OF CHARLES V. MARR | 9.487 |
| 1307.00 | 09/15/1988 | 17-116-023-23 | CARVER UNITED STATES | MN | PURCHASE MINNESOTA STATE HORTICULTURAL SOCIETY | 1.375 |
| 1376.00 | 08/30/1979 | 11-106-014-11 | OLMSTED UNITED STATES | MN | PURCHASE MORRIS FRIEDEL | 2.918 |
| 1401.02 | 04/14/1909 | 36-125-042-32 | STEVENS UNITED STATES | MN | PURCHASE UNITED STATES OF AMERICA | 0.284 |
| 1401.07 | 04/14/1909 | 35-125-042-41 | STEVENS UNITED STATES | MN | PURCHASE UNITED STATES OF AMERICA | 0.362 |
| 1404.00 | 06/29/1925 | 36-125-042-24 | STEVENS UNITED STATES | MN | PURCHASE PAUL L. & MAY H. SPOONER | 0.618 |

UNIVERSITY OF MINNESOTA
REAL ESTATE OFFICE

SEVERED MINERAL HOLDINGS

| Tract | Acquisition Date | Property ID Number | County/ Country | State | How Acquired/ Previous Owner | Net Severed Mineral Acres |
|---------|------------------|--------------------|----------------------------|-------|---|------------------------------|
| 1405.00 | 07/12/1935 | 02-124-042-11 | STEVENS UNITED STATES | MN | PURCHASE EQUITABLE LIFE ASSURANCE SOCIETY OF SIOUX FALLS, SOUTH DA | 27.276 |
| 1406.01 | 06/26/1935 | 02-124-042-21 | STEVENS UNITED STATES | MN | PURCHASE ANTON & NETTIE WATZKE | 1.793 |
| 1406.02 | 05/13/1936 | 02-124-042-21 | STEVENS UNITED STATES | MN | PURCHASE ANTON & NETTIE WATZKE | 0.600 |
| 1407.00 | 06/26/1935 | 02-124-042-13 | STEVENS UNITED STATES | MN | PURCHASE EMIL & EMILIE TRANTOW | 1.566 |
| 1409.00 | 04/12/1937 | 35-125-042-11 | STEVENS UNITED STATES | MN | PURCHASE PAUL L. & MAY H. SPOONER | 34.827 |
| 1416.00 | 10/29/1985 | 36-125-042-31 | STEVENS UNITED STATES | MN | PURCHASE CROCUS VALLEY DEVELOPMENT COMPANY | 110.000 |
| 1502.00 | 06/20/1940 | 13-107-023-11 | WASECA UNITED STATES | MN | PURCHASE DAISY M., EMERSON & VERA WARD | 5.220 |
| 1506.00 | 10/27/1971 | 18-107-022-43 | WASECA UNITED STATES | MN | PURCHASE WILLIAM H. AND RUTH A. PAPKE | 0.990 |
| 1507.00 | 04/18/1976 | 19-107-022-21 | WASECA UNITED STATES | MN | PURCHASE KENNETH AND JEANETTE PRIEBE | 25.896 |
| 1509.00 | 02/28/1994 | 24-107-023-24 | WASECA UNITED STATES | MN | PURCHASE KENNETH AND JANICE STENDEL AND VICTOR AND SHIRLEY BAILEY | 2.182 |
| 1510.00 | 03/11/1994 | 24-107-023-24 | WASECA UNITED STATES | MN | PURCHASE KENNETH AND MARGARET KRASSIN | 4.223 |
| 1553.00 | 11/10/1967 | 21-109-037-20 | REDWOOD UNITED STATES | MN | PURCHASE T. E. AND GERTRUDE G. KUEHL | 0.550 |
| 1601.00 | 07/30/1912 | 25-051-014-11 | ST. LOUIS UNITED STATES | MN | PURCHASE GREYSOLON FARMS COMPANY | 140.370 |
| 1603.00 | 01/29/1940 | 25-051-014-11 | ST. LOUIS UNITED STATES | MN | PURCHASE STATE OF MINNESOTA | 20.000 |

UNIVERSITY OF MINNESOTA
REAL ESTATE OFFICE

SEVERED MINERAL HOLDINGS

| Tract | Acquisition Date | Property ID Number | County/ Country | State | How Acquired/ Previous Owner | Net Severed Mineral Acres |
|---------|------------------|--------------------|----------------------------|-------|---|------------------------------|
| 1604.00 | 07/12/1946 | 25-051-014-12 | ST. LOUIS UNITED STATES | MN | PURCHASE AUDITOR OF ST. LOUIS COUNTY | 10.000 |
| 1625.01 | 07/01/1947 | 14-050-014-42 | ST. LOUIS UNITED STATES | MN | GIFT STATE OF MINNESOTA | 9.028 |
| 1625.04 | 09/16/1948 | 14-050-014-43 | ST. LOUIS UNITED STATES | MN | PURCHASE STATE OF MINNESOTA | 0.228 |
| 1626.01 | 11/12/1948 | 08-050-013-11 | ST. LOUIS UNITED STATES | MN | PURCHASE UNITED STATES OF AMERICA | 2.600 |
| 1682.01 | 08/15/1951 | 14-050-014-14 | ST. LOUIS UNITED STATES | MN | GIFT ROYAL D. & MOLLY Y. ALWORTH | 0.861 |
| 1682.02 | 01/02/1952 | 14-050-014-14 | ST. LOUIS UNITED STATES | MN | GIFT ROYAL D. & MOLLY Y. ALWORTH | 0.861 |
| 1682.03 | 01/02/1953 | 14-050-014-14 | ST. LOUIS UNITED STATES | MN | GIFT ROYAL D. & MOLLY Y. ALWORTH | 0.861 |
| 1704.00 | 12/31/1938 | 18-048-018-33 | CARLTON UNITED STATES | MN | PURCHASE MARGARET E. OLDENBURG | 281.140 |
| 1716.00 | 07/31/1990 | 26-049-018-12 | CARLTON UNITED STATES | MN | GIFT PAUL HENRY & MARILYN ESTER DANNENBERG | 35.100 |
| 1805.00 | 10/19/1909 | 28-028-022-44 | DAKOTA UNITED STATES | MN | BEQUEST JOHN D. LUDDEN ESTATE | 0.660 |
| 1806.00 | 10/21/1909 | 08-041-020-13 | PINE UNITED STATES | MN | BEQUEST JOHN D. LUDDEN ESTATE | 80.000 |
| 1818.00 | 09/26/1935 | 11-138-028-11 | CROW WING UNITED STATES | MN | BEQUEST DR. JOHN H. RISHMILLER | 1,520.000 |
| 1819.04 | 02/24/1934 | 17-067-013-22 | ST. LOUIS UNITED STATES | MN | BEQUEST WILHELMINA DAY | 73.749 |
| 1821.00 | 12/22/1941 | 17-036-013-11 | GLACIER UNITED STATES | MT | BEQUEST DR. JOHN H. RISHMILLER | 315.320 |

UNIVERSITY OF MINNESOTA
REAL ESTATE OFFICE

SEVERED MINERAL HOLDINGS

| Tract | Acquisition Date | Property ID Number | County/ Country | State | How Acquired/ Previous Owner | Net Severed Mineral Acres |
|---------|------------------|--------------------|----------------------------|-------|--|------------------------------|
| 1822.01 | 12/22/1941 | 05-031-049-44 | ROOSEVELT UNITED STATES | MT | BEQUEST DR. JOHN H. RISHMILLER | 16.000 |
| 1822.02 | 12/22/1941 | 24-034-057-44 | SHERIDAN UNITED STATES | MT | BEQUEST DR. JOHN H. RISHMILLER | 16.000 |
| 1830.00 | 03/31/1948 | 03-034-028-11 | SHERBURNE UNITED STATES | MN | BEQUEST CHARLES H. SMITH | 183.270 |
| 1833.01 | 12/27/1949 | 35-119-021-12 | HENNEPIN UNITED STATES | MN | GIFT EARLE BROWN | 378.923 |
| 1841.01 | 01/09/1964 | 23-045-030-22 | CROW WING UNITED STATES | MN | BEQUEST GRACE E. POLK | 9.491 |
| 1841.02 | 01/09/1964 | 23-045-030-22 | CROW WING UNITED STATES | MN | BEQUEST GRACE E. POLK | 0.863 |
| 1841.03 | 01/09/1964 | 23-045-030-22 | CROW WING UNITED STATES | MN | BEQUEST GRACE E. POLK | 15.000 |
| 1843.07 | 12/10/1955 | 03-155-093-14 | MOUNTRAIL UNITED STATES | ND | BEQUEST ADRIAN E. BUTTZ | 40.000 |
| 1847.00 | 12/19/1983 | 30-046-028-11 | CROW WING UNITED STATES | MN | GIFT GEORGE LANG & RICHARD DONOHO | 240.000 |
| 1848.00 | 12/18/1985 | 13-050-014-13 | ST. LOUIS UNITED STATES | MN | GIFT EILEEN D. OPSAHL | 1.033 |
| 1849.00 | 12/28/1984 | 30-052-014-22 | ST. LOUIS UNITED STATES | MN | GIFT CECIL, SHARON, AND LUCY MEYERS | 6.710 |
| 1850.00 | 08/14/1984 | 10-150-049-22 | POLK UNITED STATES | MN | BEQUEST DAVID BERLAND | 43.223 |
| 1851.00 | 12/28/1984 | 08-033-028-11 | SHERBURNE UNITED STATES | MN | GIFT OLD DUTCH FOODS, INC. | 11.700 |
| 1853.01 | 06/10/1969 | 23-063-012-41 | ST. LOUIS UNITED STATES | MN | BEQUEST CLARA S. LEFKOVITS | 13.333 |

UNIVERSITY OF MINNESOTA
REAL ESTATE OFFICE

SEVERED MINERAL HOLDINGS

| Tract | Acquisition Date | Property ID Number | County/ Country | State | How Acquired/ Previous Owner | Net Severed Mineral Acres |
|---------|------------------|--------------------|------------------------------------|-------|---|------------------------------|
| 1853.02 | 06/10/1969 | 08-063-009-31 | LAKE UNITED STATES | MN | BEQUEST CLARA S. LEFKOVITS | 3.333 |
| 1853.03 | 06/10/1969 | 08-062-014-11 | ST. LOUIS UNITED STATES | MN | BEQUEST CLARA S. LEFKOVITS | 10.000 |
| 1853.04 | 06/10/1969 | 35-063-015-42 | ST. LOUIS UNITED STATES | MN | BEQUEST CLARA S. LEFKOVITS | 13.666 |
| 1854.01 | 12/10/1985 | 18-159-085-21 | RENVILLE UNITED STATES | ND | BEQUEST EDITH ELVIRA ELBERG ESTATE | 80.000 |
| 1854.02 | 12/10/1985 | 35-152-090-43 | MOUNTRAIL UNITED STATES | ND | BEQUEST EDITH ELVIRA ELBERG ESTATE | 40.000 |
| 1855.01 | 11/23/1988 | 22-027-021-43 | WASHINGTON UNITED STATES | MN | BEQUEST ESTATE OF WILBUR E. KEMP | 5.619 |
| 1855.02 | 11/23/1988 | 26-027-021-32 | WASHINGTON UNITED STATES | MN | BEQUEST ESTATE OF WILBUR E. KEMP | 24.150 |
| 1856.00 | 07/02/1978 | 14-162-094-11 | BURKE UNITED STATES | ND | BEQUEST JOHN GILMORE DOBIE | 6.666 |
| 1857.00 | 09/30/1989 | 21-056-023-11 | ITASCA UNITED STATES | MN | GIFT SARGENT LAND COMPANY | 208.110 |
| 1858.01 | 09/25/1990 | 08-143-076-11 | BURLEIGH UNITED STATES | ND | BEQUEST FIRST BANK NATIONAL ASSOCIATION, TRUSTEE | 8.000 |
| 1858.02 | 09/25/1990 | 19-137-081-11 | MORTON UNITED STATES | ND | BEQUEST FIRST BANK NATIONAL ASSOCIATION, TRUSTEE | 24.000 |
| 1859.01 | 10/30/1990 | 22-019-052-11 | DAWSON UNITED STATES | MT | BEQUEST ESTATE OF MILDRED B. LEIGHTON | 7.272 |
| 1859.02 | 10/30/1990 | 26-023-055-31 | RICHLAND UNITED STATES | MT | BEQUEST ESTATE OF MILDRED B. LEIGHTON | 21.818 |
| 1860.00 | 01/27/1993 | 25-159-030-32 | LAKE OF THE WOODS UNITED STATES | MN | GIFT RUFUS E. FRITZ | 40.000 |

UNIVERSITY OF MINNESOTA
REAL ESTATE OFFICE

SEVERED MINERAL HOLDINGS

| Tract | Acquisition Date | Property ID Number | County/ Country | State | How Acquired/ Previous Owner | Net Severed Mineral Acres |
|---------|------------------|--------------------|------------------------------|-------|---|------------------------------|
| 1861.01 | 12/14/1992 | 08-139-097-41 | STARK UNITED STATES | ND | BEQUEST ESTATE OF HATTIE M. STARCHER | 1.110 |
| 1861.02 | 12/14/1992 | 10-139-097-11 | STARK UNITED STATES | ND | BEQUEST ESTATE OF HATTIE M. STARCHER | 13.333 |
| 1861.03 | 12/14/1992 | 10-139-097-31 | STARK UNITED STATES | ND | BEQUEST ESTATE OF HATTIE M. STARCHER | 0.741 |
| 1861.04 | 12/14/1992 | 11-139-097-21 | STARK UNITED STATES | ND | BEQUEST ESTATE OF HATTIE M. STARCHER | 13.333 |
| 1861.05 | 12/14/1992 | 11-139-097-41 | STARK UNITED STATES | ND | BEQUEST ESTATE OF HATTIE M. STARCHER | 0.741 |
| 1863.00 | 08/01/1994 | 28-004-013-11 | LOS ANGELES UNITED STATES | CA | BEQUEST BORGHILD B. STRAND | 0.001 |
| 1864.01 | 04/04/1995 | 09-035-050-31 | DANIELS UNITED STATES | MT | BEQUEST VERA E. STRICKLER | 312.090 |
| 1864.02 | 03/31/1995 | 14-160-086-31 | RENVILLE UNITED STATES | ND | BEQUEST VERA E. STRICKLER | 106.667 |
| 1864.03 | 04/04/1995 | 04-032-012-11 | HILL UNITED STATES | MT | BEQUEST VERA E. STRICKLER | 16.800 |
| 1865.00 | 12/21/1995 | 20-109-037-11 | REDWOOD UNITED STATES | MN | GIFT LAURANCE & RUTH ELWELL | 0.408 |
| 1865.01 | 12/31/1998 | 20-109-037-11 | REDWOOD UNITED STATES | MN | GIFT RUTH ELWELL | 0.392 |
| 1866.00 | 01/05/1996 | 52-015-001-10 | ST.LOUIS UNITED STATES | MN | BEQUEST ESTATE OF KATHRYN D. PLOTNICKY | 1.921 |
| 1871.00 | 04/23/1964 | 24-149-100-33 | MCKENZIE UNITED STATES | ND | BEQUEST HELEN GJERTSEN | 40.000 |
| 1873.00 | 06/12/2001 | 00-000-000-00 | GRAY UNITED STATES | TX | BEQUEST RACHEL DENNIS WARNER (LOUISE D. WIGHT) | 0.105 |

UNIVERSITY OF MINNESOTA
REAL ESTATE OFFICE

SEVERED MINERAL HOLDINGS

| Tract | Acquisition Date | Property ID Number | County/ Country | State | How Acquired/ Previous Owner | Net Severed Mineral Acres |
|---------|------------------|--------------------|--------------------------|-------|--|------------------------------|
| 1875.01 | 12/04/2000 | 27-027-023-11 | KERN UNITED STATES | CA | BEQUEST TRUST CREATED UNDER THE WILL OF CHARLES MATTIAS GOETHE, | 458.317 |
| 1875.03 | 12/04/2000 | 31-008-004-11 | YOLO UNITED STATES | CA | BEQUEST TRUST CREATED UNDER THE WILL OF CHARLES MATTIAS GOETHE, | 76.841 |
| 1876.00 | 06/06/1972 | 28-002-064-21 | ADAMS UNITED STATES | CO | BEQUEST GLADYS L. TERRELL | 40.000 |
| 1877.01 | 06/24/1973 | 07-000-053-11 | ANDREWS UNITED STATES | TX | PURCHASE ROBERT B. GILE | 3.128 |
| 1877.02 | 06/24/1973 | 00-470-000-22 | GAINES UNITED STATES | TX | BEQUEST ROBERT B. GILE | 1.251 |
| 1877.03 | 06/24/1973 | 00-432-000-43 | GAINES UNITED STATES | TX | BEQUEST ROBERT B. GILE | 6.000 |
| 1905.00 | 05/28/1927 | 10-062-009-11 | LAKE UNITED STATES | MN | PURCHASE ALFRED & FRANC C.H. OWRE | 80.000 |
| 1907.00 | 04/29/1941 | 04-030-023-12 | RAMSEY UNITED STATES | MN | PURCHASE AMERICAN AVIATION, INC. | 17.364 |
| 1908.00 | 04/29/1941 | 04-030-023-21 | RAMSEY UNITED STATES | MN | PURCHASE AMERICAN AVIATION, INC. | 104.293 |
| 1909.00 | 04/29/1941 | 04-030-023-23 | RAMSEY UNITED STATES | MN | PURCHASE AMERICAN AVIATION, INC. | 52.953 |
| 1910.00 | 10/14/1941 | 04-030-023-23 | RAMSEY UNITED STATES | MN | GIFT AMERICAN AVIATION, INC. | 7.699 |
| 1911.00 | 04/29/1941 | 04-030-023-12 | RAMSEY UNITED STATES | MN | GIFT AMERICAN AVIATION, INC. | 24.991 |
| 1919.00 | 10/17/1949 | 27-054-009-23 | LAKE UNITED STATES | MN | PURCHASE CARL R. & LILLIAN E. LIND | 46.869 |
| 1962.01 | 02/25/1963 | 04-064-003-21 | COOK UNITED STATES | MN | PURCHASE BEAR CREEK MINING COMPANY | 20.000 |

UNIVERSITY OF MINNESOTA
REAL ESTATE OFFICE

SEVERED MINERAL HOLDINGS

| Tract | Acquisition Date | Property ID Number | County/ Country | State | How Acquired/ Previous Owner | Net Severed Mineral Acres |
|---------|------------------|--------------------|----------------------------|-------|---|------------------------------|
| 1962.02 | 02/25/1963 | 27-057-014-33 | ST. LOUIS UNITED STATES | MN | PURCHASE BEAR CREEK MINING COMPANY | 20.000 |
| 1963.01 | 10/31/1963 | 01-046-029-11 | CROW WING UNITED STATES | MN | PURCHASE THOMAS A. & JEAN R. YAWKEY | 100.000 |
| 1963.02 | 12/20/1965 | 01-046-029-11 | CROW WING UNITED STATES | MN | PURCHASE WILLIAM A. GARDNER, ET AL. | 60.000 |
| 1978.00 | 03/01/1968 | 23-119-035-33 | KANDIYOHI UNITED STATES | MN | GIFT CHAS. PFIZER & CO., INC. | 2.673 |
| 1982.00 | 12/31/1968 | 13-050-014-14 | ST. LOUIS UNITED STATES | MN | GIFT THOMAS E. CONGDON, ET. AL. | 10.539 |
| 1983.00 | 06/26/1969 | 04-030-024-33 | ANOKA UNITED STATES | MN | GIFT NORTHERN STATES POWER COMPANY | 27.100 |
| 1993.01 | 05/25/1989 | 20-117-023-11 | HENNEPIN UNITED STATES | MN | GIFT FRESHWATER FOUNDATION | 5.088 |
| 1997.01 | 06/27/1986 | 19-112-035-41 | REDWOOD UNITED STATES | MN | BEQUEST BOB B. EBBESEN, ET. AL. (ESTATE OF PARKER D. SANDERS) | 4.500 |
| 1997.03 | 07/22/1986 | 31-112-035-31 | REDWOOD UNITED STATES | MN | BEQUEST BOB B. EBBESEN, ET. AL. (ESTATE OF PARKER D. SANDERS) | 4.019 |
| 1997.09 | 06/27/1986 | 36-112-036-11 | REDWOOD UNITED STATES | MN | BEQUEST BOB B. EBBESEN, ET. AL. | 5.500 |
| 1997.10 | 06/27/1986 | 10-048-015-31 | ST. LOUIS UNITED STATES | MN | PURCHASE BOB B. EBBESEN, ET. AL. (ESTATE OF PARKER D. SANDERS) | 0.080 |
| 1997.11 | 01/22/1993 | 19-112-035-41 | REDWOOD UNITED STATES | MN | BEQUEST BOB B. EBBESEN, ET. AL. (ESTATE OF PARKER D. SANDERS) | 4.500 |
| 1997.13 | 01/22/1993 | 31-112-035-31 | REDWOOD UNITED STATES | MN | BEQUEST BOB B. EBBESEN, ET. AL. (ESTATE OF PARKER D. SANDERS) | 4.019 |
| 1997.19 | 01/22/1993 | 36-112-036-11 | REDWOOD UNITED STATES | MN | BEQUEST BOB B. EBBESEN, ET. AL. (ESTATE OF PARKER D. SANDERS) | 5.500 |

UNIVERSITY OF MINNESOTA
REAL ESTATE OFFICE

SEVERED MINERAL HOLDINGS

| Tract | Acquisition Date | Property ID Number | County/ Country | State | How Acquired/ Previous Owner | Net Severed Mineral Acres |
|---------|------------------|--------------------|----------------------------------|-------|---|------------------------------|
| 1999.00 | 12/20/1984 | 07-045-029-44 | CROW WING UNITED STATES | MN | PURCHASE THERESA C. & THEODORE L. PRIEM | 40.000 |
| 2001.00 | 08/01/1947 | 33-115-019-44 | DAKOTA UNITED STATES | MN | PURCHASE UNITED STATES OF AMERICA | 80.929 |
| 2002.00 | 03/17/1948 | 35-115-019-24 | DAKOTA UNITED STATES | MN | PURCHASE UNITED STATES OF AMERICA | 37.757 |
| 2105.00 | 06/19/2001 | 26-030-024-33 | ANOKA UNITED STATES | MN | PURCHASE UNIVERSITY ASSOCIATED CLINICS | 0.676 |
| 2326.00 | 09/09/1975 | 28-050-014-13 | ST. LOUIS UNITED STATES | MN | PURCHASE CONTEMPORARY BROADCASTING CO. | 2.506 |
| 2501.01 | 01/04/1871 | 12-133-044-11 | OTTER TAIL UNITED STATES | MN | CONGRESSIONAL GRANT UNITED STATES OF AMERICA | 61.800 |
| 2501.09 | 01/04/1871 | 32-136-044-11 | OTTER TAIL UNITED STATES | MN | CONGRESSIONAL GRANT UNITED STATES OF AMERICA | 40.000 |
| 2502.03 | 04/12/1878 | 07-131-042-11 | OTTERTAIL UNITED STATES | MN | CONGRESSIONAL GRANT UNITED STATES OF AMERICA | 32.890 |
| 2502.09 | 04/12/1878 | 13-131-043-42 | OTTER TAIL UNITED STATES | MN | CONGRESSIONAL GRANT UNITED STATES OF AMERICA | 38.850 |
| 2503.04 | 04/06/1885 | 28-127-046-11 | TRAVERSE UNITED STATES | MN | CONGRESSIONAL GRANT UNITED STATES OF AMERICA | 160.000 |
| 2505.15 | 04/06/1885 | 34-115-046-11 | YELLOW MEDICINE UNITED STATES | MN | CONGRESSIONAL GRANT UNITED STATES OF AMERICA | 160.000 |
| 2506.01 | 06/16/1894 | 09-061-014-23 | ST. LOUIS UNITED STATES | MN | CONGRESSIONAL GRANT UNITED STATES OF AMERICA | 40.000 |
| 2506.02 | 06/16/1894 | 01-063-015-23 | ST. LOUIS UNITED STATES | MN | CONGRESSIONAL GRANT UNITED STATES OF AMERICA | 119.630 |
| 2506.03 | 06/16/1894 | 13-063-015-32 | ST. LOUIS UNITED STATES | MN | CONGRESSIONAL GRANT UNITED STATES OF AMERICA | 40.000 |

UNIVERSITY OF MINNESOTA
REAL ESTATE OFFICE

SEVERED MINERAL HOLDINGS

| Tract | Acquisition Date | Property ID Number | County/ Country | State | How Acquired/ Previous Owner | Net Severed Mineral Acres |
|---------|------------------|--------------------|----------------------------|-------|---|---------------------------|
| 2506.04 | 06/16/1894 | 14-063-015-41 | ST. LOUIS UNITED STATES | MN | CONGRESSIONAL GRANT UNITED STATES OF AMERICA | 40.000 |
| 2506.05 | 06/16/1894 | 21-063-015-23 | ST. LOUIS UNITED STATES | MN | CONGRESSIONAL GRANT UNITED STATES OF AMERICA | 240.000 |
| 2506.06 | 06/16/1894 | 20-064-015-14 | ST. LOUIS UNITED STATES | MN | CONGRESSIONAL GRANT UNITED STATES OF AMERICA | 40.000 |
| 2506.07 | 06/16/1894 | 21-064-015-33 | ST. LOUIS UNITED STATES | MN | CONGRESSIONAL GRANT UNITED STATES OF AMERICA | 40.000 |
| 2506.08 | 06/16/1894 | 25-064-015-11 | ST. LOUIS UNITED STATES | MN | CONGRESSIONAL GRANT UNITED STATES OF AMERICA | 80.000 |
| 2506.09 | 06/16/1894 | 32-064-015-12 | ST. LOUIS UNITED STATES | MN | CONGRESSIONAL GRANT UNITED STATES OF AMERICA | 40.000 |
| 2506.10 | 06/16/1894 | 24-064-016-24 | ST. LOUIS UNITED STATES | MN | CONGRESSIONAL GRANT UNITED STATES OF AMERICA | 38.500 |
| 2506.11 | 06/16/1894 | 26-064-016-32 | ST. LOUIS UNITED STATES | MN | CONGRESSIONAL GRANT UNITED STATES OF AMERICA | 24.500 |
| 2506.12 | 06/16/1894 | 35-064-016-23 | ST. LOUIS UNITED STATES | MN | CONGRESSIONAL GRANT UNITED STATES OF AMERICA | 40.000 |
| 2506.13 | 06/16/1894 | 07-063-017-22 | ST. LOUIS UNITED STATES | MN | CONGRESSIONAL GRANT UNITED STATES OF AMERICA | 37.210 |
| 2506.14 | 06/16/1894 | 15-063-017-31 | ST. LOUIS UNITED STATES | MN | CONGRESSIONAL GRANT UNITED STATES OF AMERICA | 80.000 |
| 2506.15 | 06/16/1894 | 19-063-017-11 | ST. LOUIS UNITED STATES | MN | CONGRESSIONAL GRANT UNITED STATES OF AMERICA | 80.000 |
| 2506.16 | 06/16/1894 | 34-063-017-23 | ST. LOUIS UNITED STATES | MN | CONGRESSIONAL GRANT UNITED STATES OF AMERICA | 40.000 |
| 2506.17 | 06/16/1894 | 12-063-018-11 | ST. LOUIS UNITED STATES | MN | CONGRESSIONAL GRANT UNITED STATES OF AMERICA | 36.000 |

UNIVERSITY OF MINNESOTA
REAL ESTATE OFFICE

SEVERED MINERAL HOLDINGS

| Tract | Acquisition Date | Property ID Number | County/ Country | State | How Acquired/ Previous Owner | Net Severed Mineral Acres |
|---------|------------------|--------------------|----------------------------|-------|---|------------------------------|
| 2507.01 | 08/08/1898 | 22-063-016-11 | ST. LOUIS UNITED STATES | MN | CONGRESSIONAL GRANT UNITED STATES OF AMERICA | 160.000 |
| 2507.02 | 08/08/1898 | 02-063-016-21 | ST. LOUIS UNITED STATES | MN | CONGRESSIONAL GRANT UNITED STATES OF AMERICA | 82.600 |
| 2507.03 | 08/08/1898 | 03-063-016-11 | ST. LOUIS UNITED STATES | MN | CONGRESSIONAL GRANT UNITED STATES OF AMERICA | 22.300 |
| 2507.04 | 08/08/1898 | 07-063-016-22 | ST. LOUIS UNITED STATES | MN | CONGRESSIONAL GRANT UNITED STATES OF AMERICA | 184.880 |
| 2507.05 | 08/08/1898 | 13-063-016-34 | ST. LOUIS UNITED STATES | MN | CONGRESSIONAL GRANT UNITED STATES OF AMERICA | 80.250 |
| 2507.06 | 08/08/1898 | 18-063-016-13 | ST. LOUIS UNITED STATES | MN | CONGRESSIONAL GRANT UNITED STATES OF AMERICA | 326.380 |
| 2507.07 | 08/08/1898 | 19-063-016-11 | ST. LOUIS UNITED STATES | MN | CONGRESSIONAL GRANT UNITED STATES OF AMERICA | 148.210 |
| 2507.08 | 08/08/1898 | 20-063-016-22 | ST. LOUIS UNITED STATES | MN | CONGRESSIONAL GRANT UNITED STATES OF AMERICA | 148.500 |
| 2507.09 | 08/08/1898 | 01-063-016-11 | ST. LOUIS UNITED STATES | MN | CONGRESSIONAL GRANT UNITED STATES OF AMERICA | 130.850 |
| 2507.10 | 08/08/1898 | 22-063-016-31 | ST. LOUIS UNITED STATES | MN | CONGRESSIONAL GRANT UNITED STATES OF AMERICA | 80.000 |
| 2507.11 | 08/08/1898 | 23-063-016-11 | ST. LOUIS UNITED STATES | MN | CONGRESSIONAL GRANT UNITED STATES OF AMERICA | 24.250 |
| 2507.12 | 08/08/1898 | 24-063-016-21 | ST. LOUIS UNITED STATES | MN | CONGRESSIONAL GRANT UNITED STATES OF AMERICA | 254.000 |
| 2507.13 | 08/08/1898 | 25-063-016-11 | ST. LOUIS UNITED STATES | MN | CONGRESSIONAL GRANT UNITED STATES OF AMERICA | 127.250 |
| 2507.15 | 08/08/1898 | 27-063-016-11 | ST. LOUIS UNITED STATES | MN | CONGRESSIONAL GRANT UNITED STATES OF AMERICA | 179.000 |

UNIVERSITY OF MINNESOTA
REAL ESTATE OFFICE

SEVERED MINERAL HOLDINGS

| Tract | Acquisition Date | Property ID Number | County/ Country | State | How Acquired/ Previous Owner | Net Severed Mineral Acres |
|---------|------------------|--------------------|----------------------------|-------|---|---------------------------|
| 2507.16 | 08/08/1898 | 28-063-016-13 | ST. LOUIS UNITED STATES | MN | CONGRESSIONAL GRANT UNITED STATES OF AMERICA | 22.471 |
| 2507.18 | 08/08/1898 | 34-063-016-32 | ST. LOUIS UNITED STATES | MN | CONGRESSIONAL GRANT UNITED STATES OF AMERICA | 180.250 |
| 2507.19 | 08/08/1898 | 06-055-021-11 | ST. LOUIS UNITED STATES | MN | CONGRESSIONAL GRANT UNITED STATES OF AMERICA | 78.610 |
| 2508.01 | 02/26/1916 | 18-064-002-41 | COOK UNITED STATES | MN | CONGRESSIONAL GRANT UNITED STATES OF AMERICA | 40.000 |
| 2508.02 | 02/26/1916 | 13-064-004-11 | COOK UNITED STATES | MN | CONGRESSIONAL GRANT UNITED STATES OF AMERICA | 209.000 |
| 2508.03 | 02/26/1916 | 25-064-004-32 | COOK UNITED STATES | MN | CONGRESSIONAL GRANT UNITED STATES OF AMERICA | 151.150 |
| 2508.04 | 02/26/1916 | 26-064-004-13 | COOK UNITED STATES | MN | CONGRESSIONAL GRANT UNITED STATES OF AMERICA | 40.000 |
| 2508.05 | 02/26/1916 | 29-065-005-31 | COOK UNITED STATES | MN | CONGRESSIONAL GRANT UNITED STATES OF AMERICA | 40.000 |
| 2508.06 | 02/26/1916 | 30-065-005-21 | COOK UNITED STATES | MN | CONGRESSIONAL GRANT UNITED STATES OF AMERICA | 86.410 |
| 2508.07 | 02/26/1916 | 20-064-003-23 | COOK UNITED STATES | MN | CONGRESSIONAL GRANT UNITED STATES OF AMERICA | 40.000 |
| 2509.01 | 10/20/1916 | 14-063-017-31 | ST. LOUIS UNITED STATES | MN | CONGRESSIONAL GRANT UNITED STATES OF AMERICA | 26.750 |
| 2509.03 | 10/20/1916 | 06-063-018-33 | ST. LOUIS UNITED STATES | MN | CONGRESSIONAL GRANT UNITED STATES OF AMERICA | 58.050 |
| 2509.04 | 10/20/1916 | 24-061-014-11 | ST. LOUIS UNITED STATES | MN | CONGRESSIONAL GRANT UNITED STATES OF AMERICA | 40.000 |
| 2509.05 | 10/20/1916 | 01-063-018-22 | ST. LOUIS UNITED STATES | MN | CONGRESSIONAL GRANT UNITED STATES OF AMERICA | 40.000 |

UNIVERSITY OF MINNESOTA
REAL ESTATE OFFICE

SEVERED MINERAL HOLDINGS

| Tract | Acquisition Date | Property ID Number | County/ Country | State | How Acquired/ Previous Owner | Net Severed Mineral Acres |
|---------|------------------|--------------------|-----------------------------|-------|---|------------------------------|
| 2509.06 | 10/20/1916 | 02-063-018-11 | ST. LOUIS UNITED STATES | MN | CONGRESSIONAL GRANT UNITED STATES OF AMERICA | 39.900 |
| 2509.07 | 10/20/1916 | 17-063-015-34 | ST. LOUIS UNITED STATES | MN | CONGRESSIONAL GRANT UNITED STATES OF AMERICA | 40.000 |
| 2509.09 | 10/20/1916 | 02-063-018-12 | ST. LOUIS UNITED STATES | MN | CONGRESSIONAL GRANT UNITED STATES OF AMERICA | 119.710 |
| 2509.10 | 10/20/1916 | 23-063-017-21 | ST. LOUIS UNITED STATES | MN | CONGRESSIONAL GRANT UNITED STATES OF AMERICA | 13.750 |
| 2509.11 | 10/20/1916 | 22-063-017-13 | ST. LOUIS UNITED STATES | MN | CONGRESSIONAL GRANT UNITED STATES OF AMERICA | 25.250 |
| 2509.12 | 10/20/1916 | 10-063-016-22 | ST. LOUIS UNITED STATES | MN | CONGRESSIONAL GRANT UNITED STATES OF AMERICA | 40.000 |
| 3001.01 | 03/12/1861 | 12-040-027-11 | MILLE LACS UNITED STATES | MN | CONGRESSIONAL GRANT UNITED STATES OF AMERICA | 709.380 |
| 3001.02 | 03/12/1861 | 11-040-027-11 | MILLE LACS UNITED STATES | MN | CONGRESSIONAL GRANT UNITED STATES OF AMERICA | 80.000 |
| 3001.03 | 03/12/1861 | 10-040-027-11 | MILLE LACS UNITED STATES | MN | CONGRESSIONAL GRANT UNITED STATES OF AMERICA | 200.000 |
| 3001.04 | 03/12/1861 | 13-040-027-11 | MILLE LACS UNITED STATES | MN | CONGRESSIONAL GRANT UNITED STATES OF AMERICA | 80.000 |
| 3001.05 | 03/12/1861 | 14-040-027-22 | MILLE LACS UNITED STATES | MN | CONGRESSIONAL GRANT UNITED STATES OF AMERICA | 160.000 |
| 3001.06 | 03/12/1861 | 15-040-027-11 | MILLE LACS UNITED STATES | MN | CONGRESSIONAL GRANT UNITED STATES OF AMERICA | 560.000 |
| 3001.07 | 03/12/1861 | 24-040-027-31 | MILLE LACS UNITED STATES | MN | CONGRESSIONAL GRANT UNITED STATES OF AMERICA | 120.000 |
| 3001.09 | 03/12/1861 | 26-040-027-11 | MILLE LACS UNITED STATES | MN | CONGRESSIONAL GRANT UNITED STATES OF AMERICA | 480.000 |

UNIVERSITY OF MINNESOTA
REAL ESTATE OFFICE

SEVERED MINERAL HOLDINGS

| Tract | Acquisition Date | Property ID Number | County/ Country | State | How Acquired/ Previous Owner | Net Severed Mineral Acres |
|---------|------------------|--------------------|-----------------------------|-------|---|---------------------------|
| 3001.10 | 03/12/1861 | 33-040-027-41 | MILLE LACS UNITED STATES | MN | CONGRESSIONAL GRANT UNITED STATES OF AMERICA | 40.000 |
| 3001.11 | 03/12/1861 | 34-040-027-11 | MILLE LACS UNITED STATES | MN | CONGRESSIONAL GRANT UNITED STATES OF AMERICA | 240.000 |
| 3001.12 | 03/12/1861 | 35-040-027-13 | MILLE LACS UNITED STATES | MN | CONGRESSIONAL GRANT UNITED STATES OF AMERICA | 40.000 |
| 3001.13 | 03/12/1861 | 12-039-026-11 | MILLE LACS UNITED STATES | MN | CONGRESSIONAL GRANT UNITED STATES OF AMERICA | 280.000 |
| 3001.15 | 03/12/1861 | 14-039-026-11 | MILLE LACS UNITED STATES | MN | CONGRESSIONAL GRANT UNITED STATES OF AMERICA | 200.000 |
| 3001.17 | 03/12/1861 | 10-039-026-21 | MILLE LACS UNITED STATES | MN | CONGRESSIONAL GRANT UNITED STATES OF AMERICA | 320.000 |
| 3001.18 | 03/12/1861 | 11-039-026-31 | MILLE LACS UNITED STATES | MN | CONGRESSIONAL GRANT UNITED STATES OF AMERICA | 80.000 |
| 3001.19 | 03/12/1861 | 15-039-026-21 | MILLE LACS UNITED STATES | MN | CONGRESSIONAL GRANT UNITED STATES OF AMERICA | 80.000 |
| 3002.01 | 03/12/1861 | 24-040-027-42 | MILLE LACS UNITED STATES | MN | CONGRESSIONAL GRANT UNITED STATES OF AMERICA | 40.000 |
| 3002.02 | 03/12/1861 | 25-040-027-12 | MILLE LACS UNITED STATES | MN | CONGRESSIONAL GRANT UNITED STATES OF AMERICA | 80.000 |
| 3002.03 | 03/12/1861 | 26-040-027-44 | MILLE LACS UNITED STATES | MN | CONGRESSIONAL GRANT UNITED STATES OF AMERICA | 26.480 |
| 3003.01 | 03/12/1861 | 22-041-017-11 | PINE UNITED STATES | MN | CONGRESSIONAL GRANT UNITED STATES OF AMERICA | 160.000 |
| 3003.02 | 03/12/1861 | 15-041-017-11 | PINE UNITED STATES | MN | CONGRESSIONAL GRANT UNITED STATES OF AMERICA | 160.000 |
| 3003.03 | 03/12/1861 | 14-041-017-11 | PINE UNITED STATES | MN | CONGRESSIONAL GRANT UNITED STATES OF AMERICA | 160.000 |

UNIVERSITY OF MINNESOTA
REAL ESTATE OFFICE

SEVERED MINERAL HOLDINGS

| Tract | Acquisition Date | Property ID Number | County/ Country | State | How Acquired/ Previous Owner | Net Severed Mineral Acres |
|---------|------------------|--------------------|-----------------------------|-------|---|---------------------------|
| 3003.04 | 03/12/1861 | 13-041-017-21 | PINE UNITED STATES | MN | CONGRESSIONAL GRANT UNITED STATES OF AMERICA | 80.000 |
| 3003.05 | 03/12/1861 | 11-041-017-41 | PINE UNITED STATES | MN | CONGRESSIONAL GRANT UNITED STATES OF AMERICA | 40.000 |
| 3003.06 | 03/12/1861 | 12-041-017-31 | PINE UNITED STATES | MN | CONGRESSIONAL GRANT UNITED STATES OF AMERICA | 80.000 |
| 3004.05 | 03/12/1861 | 34-035-029-11 | SHERBURNE UNITED STATES | MN | CONGRESSIONAL GRANT UNITED STATES OF AMERICA | 119.960 |
| 3005.02 | 03/12/1861 | 08-040-027-11 | MILLE LACS UNITED STATES | MN | CONGRESSIONAL GRANT UNITED STATES OF AMERICA | 401.080 |
| 3005.03 | 03/12/1861 | 09-040-027-11 | MILLE LACS UNITED STATES | MN | CONGRESSIONAL GRANT UNITED STATES OF AMERICA | 192.200 |
| 3005.04 | 03/12/1861 | 17-040-027-11 | MILLE LACS UNITED STATES | MN | CONGRESSIONAL GRANT UNITED STATES OF AMERICA | 40.000 |
| 3008.01 | 03/12/1861 | 05-039-025-11 | KANABEC UNITED STATES | MN | CONGRESSIONAL GRANT UNITED STATES OF AMERICA | 476.340 |
| 3008.02 | 03/12/1861 | 06-039-025-11 | KANABEC UNITED STATES | MN | CONGRESSIONAL GRANT UNITED STATES OF AMERICA | 183.950 |
| 3008.03 | 03/12/1861 | 07-039-025-11 | KANABEC UNITED STATES | MN | CONGRESSIONAL GRANT UNITED STATES OF AMERICA | 109.600 |
| 3008.04 | 03/12/1861 | 08-039-025-11 | KANABEC UNITED STATES | MN | CONGRESSIONAL GRANT UNITED STATES OF AMERICA | 560.000 |
| 3008.05 | 03/12/1861 | 09-039-025-11 | KANABEC UNITED STATES | MN | CONGRESSIONAL GRANT UNITED STATES OF AMERICA | 480.000 |
| 3008.06 | 03/12/1861 | 15-039-025-11 | KANABEC UNITED STATES | MN | CONGRESSIONAL GRANT UNITED STATES OF AMERICA | 360.000 |
| 3008.08 | 03/12/1861 | 18-039-025-11 | KANABEC UNITED STATES | MN | CONGRESSIONAL GRANT UNITED STATES OF AMERICA | 196.350 |

UNIVERSITY OF MINNESOTA
REAL ESTATE OFFICE

SEVERED MINERAL HOLDINGS

| Tract | Acquisition Date | Property ID Number | County/ Country | State | How Acquired/ Previous Owner | Net Severed Mineral Acres |
|---------|------------------|--------------------|-----------------------------|-------|---|------------------------------|
| 3008.10 | 03/12/1861 | 22-039-025-11 | KANABEC UNITED STATES | MN | CONGRESSIONAL GRANT UNITED STATES OF AMERICA | 560.000 |
| 3008.11 | 03/12/1861 | 23-039-025-11 | KANABEC UNITED STATES | MN | CONGRESSIONAL GRANT UNITED STATES OF AMERICA | 480.000 |
| 3008.13 | 03/12/1861 | 25-039-025-11 | KANABEC UNITED STATES | MN | CONGRESSIONAL GRANT UNITED STATES OF AMERICA | 193.780 |
| 3008.14 | 03/12/1861 | 26-039-025-11 | KANABEC UNITED STATES | MN | CONGRESSIONAL GRANT UNITED STATES OF AMERICA | 157.520 |
| 3008.15 | 03/12/1861 | 27-039-025-11 | KANABEC UNITED STATES | MN | CONGRESSIONAL GRANT UNITED STATES OF AMERICA | 160.000 |
| 3008.16 | 03/12/1861 | 28-039-025-11 | KANABEC UNITED STATES | MN | CONGRESSIONAL GRANT UNITED STATES OF AMERICA | 280.000 |
| 3011.18 | 02/18/1868 | 14-105-019-31 | STEELE UNITED STATES | MN | CONGRESSIONAL GRANT UNITED STATES OF AMERICA | 160.000 |
| 3013.12 | 02/18/1868 | 24-107-029-21 | BLUE EARTH UNITED STATES | MN | CONGRESSIONAL GRANT UNITED STATES OF AMERICA | 80.000 |
| 3013.27 | 02/18/1868 | 12-108-029-21 | BLUE EARTH UNITED STATES | MN | CONGRESSIONAL GRANT UNITED STATES OF AMERICA | 40.000 |
| 3014.05 | 02/18/1868 | 23-123-034-21 | STEARNS UNITED STATES | MN | CONGRESSIONAL GRANT UNITED STATES OF AMERICA | 40.000 |
| 3014.35 | 02/18/1868 | 02-124-031-11 | STEARNS UNITED STATES | MN | CONGRESSIONAL GRANT UNITED STATES OF AMERICA | 35.460 |
| 3014.40 | 02/18/1868 | 06-126-031-41 | STEARNS UNITED STATES | MN | CONGRESSIONAL GRANT UNITED STATES OF AMERICA | 40.000 |
| 3015.03 | 05/13/1872 | 01-133-047-11 | WILKIN UNITED STATES | MN | CONGRESSIONAL GRANT UNITED STATES OF AMERICA | 155.210 |
| 3015.04 | 05/13/1872 | 03-133-047-11 | WILKIN UNITED STATES | MN | CONGRESSIONAL GRANT UNITED STATES OF AMERICA | 238.920 |

UNIVERSITY OF MINNESOTA
REAL ESTATE OFFICE

SEVERED MINERAL HOLDINGS

| Tract | Acquisition Date | Property ID Number | County/ Country | State | How Acquired/ Previous Owner | Net Severed Mineral Acres |
|---------|------------------|--------------------|-------------------------|-------|---|------------------------------|
| 3018.02 | 08/29/1873 | 12-137-030-21 | CASS UNITED STATES | MN | CONGRESSIONAL GRANT UNITED STATES OF AMERICA | 40.000 |
| 3018.03 | 08/29/1873 | 28-139-030-11 | CASS UNITED STATES | MN | CONGRESSIONAL GRANT UNITED STATES OF AMERICA | 217.000 |
| 3018.07 | 08/29/1873 | 17-140-031-23 | CASS UNITED STATES | MN | CONGRESSIONAL GRANT UNITED STATES OF AMERICA | 100.000 |
| 3018.08 | 08/29/1873 | 08-140-031-12 | CASS UNITED STATES | MN | CONGRESSIONAL GRANT UNITED STATES OF AMERICA | 106.000 |
| 3018.09 | 08/29/1873 | 18-140-031-31 | CASS UNITED STATES | MN | CONGRESSIONAL GRANT UNITED STATES OF AMERICA | 40.000 |
| 3018.11 | 08/29/1873 | 15-140-031-21 | CASS UNITED STATES | MN | CONGRESSIONAL GRANT UNITED STATES OF AMERICA | 317.190 |
| 3018.12 | 08/29/1873 | 14-140-031-31 | CASS UNITED STATES | MN | CONGRESSIONAL GRANT UNITED STATES OF AMERICA | 120.000 |
| 3018.13 | 08/29/1873 | 23-140-031-21 | CASS UNITED STATES | MN | CONGRESSIONAL GRANT UNITED STATES OF AMERICA | 40.250 |
| 3018.14 | 08/29/1873 | 24-140-031-32 | CASS UNITED STATES | MN | CONGRESSIONAL GRANT UNITED STATES OF AMERICA | 194.700 |
| 3018.15 | 08/29/1873 | 13-140-031-14 | CASS UNITED STATES | MN | CONGRESSIONAL GRANT UNITED STATES OF AMERICA | 96.250 |
| 3019.14 | 08/29/1873 | 22-144-045-31 | NORMAN UNITED STATES | MN | CONGRESSIONAL GRANT UNITED STATES OF AMERICA | 40.000 |
| 3019.17 | 08/29/1873 | 12-144-045-31 | NORMAN UNITED STATES | MN | CONGRESSIONAL GRANT UNITED STATES OF AMERICA | 120.000 |
| 3019.25 | 08/29/1873 | 30-145-047-31 | NORMAN UNITED STATES | MN | CONGRESSIONAL GRANT UNITED STATES OF AMERICA | 35.910 |
| 3022.01 | 05/24/1882 | 02-054-022-41 | ITASCA UNITED STATES | MN | CONGRESSIONAL GRANT UNITED STATES OF AMERICA | 40.000 |

UNIVERSITY OF MINNESOTA
REAL ESTATE OFFICE

SEVERED MINERAL HOLDINGS

| Tract | Acquisition Date | Property ID Number | County/ Country | State | How Acquired/ Previous Owner | Net Severed Mineral Acres |
|---------|------------------|--------------------|----------------------------|-------|---|------------------------------|
| 3022.02 | 05/24/1882 | 04-054-022-23 | ITASCA UNITED STATES | MN | CONGRESSIONAL GRANT UNITED STATES OF AMERICA | 40.000 |
| 3022.04 | 05/24/1882 | 10-054-022-31 | ITASCA UNITED STATES | MN | CONGRESSIONAL GRANT UNITED STATES OF AMERICA | 120.000 |
| 3022.06 | 05/24/1882 | 12-055-022-22 | ITASCA UNITED STATES | MN | CONGRESSIONAL GRANT UNITED STATES OF AMERICA | 80.000 |
| 3022.07 | 05/24/1882 | 19-055-022-24 | ITASCA UNITED STATES | MN | CONGRESSIONAL GRANT UNITED STATES OF AMERICA | 84.050 |
| 3022.08 | 05/24/1882 | 20-055-022-12 | ITASCA UNITED STATES | MN | CONGRESSIONAL GRANT UNITED STATES OF AMERICA | 8.460 |
| 3022.09 | 05/24/1882 | 24-055-022-11 | ITASCA UNITED STATES | MN | CONGRESSIONAL GRANT UNITED STATES OF AMERICA | 24.000 |
| 3022.11 | 05/24/1882 | 04-056-022-23 | ITASCA UNITED STATES | MN | CONGRESSIONAL GRANT UNITED STATES OF AMERICA | 136.230 |
| 3022.12 | 05/24/1882 | 05-056-022-13 | ITASCA UNITED STATES | MN | CONGRESSIONAL GRANT UNITED STATES OF AMERICA | 80.000 |
| 3022.13 | 05/24/1882 | 02-054-023-13 | ITASCA UNITED STATES | MN | CONGRESSIONAL GRANT UNITED STATES OF AMERICA | 35.230 |
| 3022.14 | 05/24/1882 | 08-055-023-12 | ITASCA UNITED STATES | MN | CONGRESSIONAL GRANT UNITED STATES OF AMERICA | 40.000 |
| 3022.15 | 05/24/1882 | 07-055-023-21 | ITASCA UNITED STATES | MN | CONGRESSIONAL GRANT UNITED STATES OF AMERICA | 120.000 |
| 3022.19 | 05/24/1882 | 03-057-023-11 | ITASCA UNITED STATES | MN | CONGRESSIONAL GRANT UNITED STATES OF AMERICA | 159.040 |
| 3023.01 | 01/29/1885 | 10-059-014-34 | ST. LOUIS UNITED STATES | MN | CONGRESSIONAL GRANT UNITED STATES OF AMERICA | 120.000 |
| 3023.02 | 01/29/1885 | 13-059-014-21 | ST. LOUIS UNITED STATES | MN | CONGRESSIONAL GRANT UNITED STATES OF AMERICA | 160.000 |

UNIVERSITY OF MINNESOTA
REAL ESTATE OFFICE

SEVERED MINERAL HOLDINGS

| Tract | Acquisition Date | Property ID Number | County/ Country | State | How Acquired/ Previous Owner | Net Severed Mineral Acres |
|---------|------------------|--------------------|----------------------------|-------|---|------------------------------|
| 3023.06 | 01/29/1885 | 22-059-014-11 | ST. LOUIS UNITED STATES | MN | CONGRESSIONAL GRANT UNITED STATES OF AMERICA | 40.000 |
| 3023.09 | 01/29/1885 | 26-059-014-21 | ST. LOUIS UNITED STATES | MN | CONGRESSIONAL GRANT UNITED STATES OF AMERICA | 80.000 |
| 3023.10 | 01/29/1885 | 27-059-014-11 | ST. LOUIS UNITED STATES | MN | CONGRESSIONAL GRANT UNITED STATES OF AMERICA | 80.000 |
| 3023.12 | 01/29/1885 | 01-056-022-24 | ITASCA UNITED STATES | MN | CONGRESSIONAL GRANT UNITED STATES OF AMERICA | 231.000 |
| 3023.13 | 01/29/1885 | 02-056-022-13 | ITASCA UNITED STATES | MN | CONGRESSIONAL GRANT UNITED STATES OF AMERICA | 95.050 |
| 3023.14 | 01/29/1885 | 03-056-022-13 | ITASCA UNITED STATES | MN | CONGRESSIONAL GRANT UNITED STATES OF AMERICA | 215.630 |
| 3023.15 | 01/29/1885 | 04-056-022-44 | ITASCA UNITED STATES | MN | CONGRESSIONAL GRANT UNITED STATES OF AMERICA | 39.500 |
| 3023.16 | 01/29/1885 | 06-056-022-33 | ITASCA UNITED STATES | MN | CONGRESSIONAL GRANT UNITED STATES OF AMERICA | 43.250 |
| 3023.17 | 01/29/1885 | 07-056-022-21 | ITASCA UNITED STATES | MN | CONGRESSIONAL GRANT UNITED STATES OF AMERICA | 118.730 |
| 3023.18 | 01/29/1885 | 08-056-022-43 | ITASCA UNITED STATES | MN | CONGRESSIONAL GRANT UNITED STATES OF AMERICA | 40.000 |
| 3023.20 | 01/29/1885 | 18-056-022-21 | ITASCA UNITED STATES | MN | CONGRESSIONAL GRANT UNITED STATES OF AMERICA | 164.920 |
| 3023.21 | 01/29/1885 | 01-055-022-41 | ITASCA UNITED STATES | MN | CONGRESSIONAL GRANT UNITED STATES OF AMERICA | 40.000 |
| 3023.22 | 01/29/1885 | 13-055-022-41 | ITASCA UNITED STATES | MN | CONGRESSIONAL GRANT UNITED STATES OF AMERICA | 80.000 |
| 3023.27 | 01/29/1885 | 34-057-022-44 | ITASCA UNITED STATES | MN | CONGRESSIONAL GRANT UNITED STATES OF AMERICA | 40.000 |

UNIVERSITY OF MINNESOTA
REAL ESTATE OFFICE

SEVERED MINERAL HOLDINGS

| Tract | Acquisition Date | Property ID Number | County/ Country | State | How Acquired/ Previous Owner | Net Severed Mineral Acres |
|---------|------------------|--------------------|----------------------------|-------|---|------------------------------|
| 3023.29 | 01/29/1885 | 12-056-023-11 | ITASCA UNITED STATES | MN | CONGRESSIONAL GRANT UNITED STATES OF AMERICA | 78.200 |
| 3023.31 | 01/29/1885 | 13-056-023-31 | ITASCA UNITED STATES | MN | CONGRESSIONAL GRANT UNITED STATES OF AMERICA | 71.400 |
| 3023.32 | 01/29/1885 | 14-056-023-11 | ITASCA UNITED STATES | MN | CONGRESSIONAL GRANT UNITED STATES OF AMERICA | 75.410 |
| 3023.33 | 01/29/1885 | 06-055-021-31 | ST. LOUIS UNITED STATES | MN | CONGRESSIONAL GRANT UNITED STATES OF AMERICA | 70.680 |
| 3023.35 | 01/29/1885 | 18-055-021-31 | ST. LOUIS UNITED STATES | MN | CONGRESSIONAL GRANT UNITED STATES OF AMERICA | 35.320 |
| 3023.36 | 01/29/1885 | 20-055-021-21 | ST. LOUIS UNITED STATES | MN | CONGRESSIONAL GRANT UNITED STATES OF AMERICA | 149.250 |
| 3023.49 | 01/29/1885 | 02-056-022-14 | ITASCA UNITED STATES | MN | CONGRESSIONAL GRANT UNITED STATES OF AMERICA | 269.680 |
| 3023.50 | 01/29/1885 | 04-056-022-31 | ITASCA UNITED STATES | MN | CONGRESSIONAL GRANT UNITED STATES OF AMERICA | 117.800 |
| 3023.51 | 01/29/1885 | 05-056-022-42 | ITASCA UNITED STATES | MN | CONGRESSIONAL GRANT UNITED STATES OF AMERICA | 50.360 |
| 3023.52 | 01/29/1885 | 06-056-022-31 | ITASCA UNITED STATES | MN | CONGRESSIONAL GRANT UNITED STATES OF AMERICA | 75.110 |
| 3023.53 | 01/29/1885 | 07-056-022-32 | ITASCA UNITED STATES | MN | CONGRESSIONAL GRANT UNITED STATES OF AMERICA | 84.910 |
| 3023.54 | 01/29/1885 | 10-056-022-14 | ITASCA UNITED STATES | MN | CONGRESSIONAL GRANT UNITED STATES OF AMERICA | 40.000 |
| 3023.55 | 01/29/1885 | 11-056-022-21 | ITASCA UNITED STATES | MN | CONGRESSIONAL GRANT UNITED STATES OF AMERICA | 80.000 |
| 3023.56 | 01/29/1885 | 17-057-022-13 | ITASCA UNITED STATES | MN | CONGRESSIONAL GRANT UNITED STATES OF AMERICA | 30.000 |

UNIVERSITY OF MINNESOTA
REAL ESTATE OFFICE

SEVERED MINERAL HOLDINGS

| Tract | Acquisition Date | Property ID Number | County/ Country | State | How Acquired/ Previous Owner | Net Severed Mineral Acres |
|---------|------------------|--------------------|-------------------------|-------|---|------------------------------|
| 3023.61 | 01/29/1885 | 35-057-022-11 | ITASCA UNITED STATES | MN | CONGRESSIONAL GRANT UNITED STATES OF AMERICA | 40.000 |
| 3023.64 | 01/29/1885 | 10-057-023-41 | ITASCA UNITED STATES | MN | CONGRESSIONAL GRANT UNITED STATES OF AMERICA | 40.000 |
| 3023.65 | 01/29/1885 | 11-057-023-11 | ITASCA UNITED STATES | MN | CONGRESSIONAL GRANT UNITED STATES OF AMERICA | 40.000 |
| 3023.66 | 01/29/1885 | 12-057-023-24 | ITASCA UNITED STATES | MN | CONGRESSIONAL GRANT UNITED STATES OF AMERICA | 80.000 |
| 3023.67 | 01/29/1885 | 13-057-023-11 | ITASCA UNITED STATES | MN | CONGRESSIONAL GRANT UNITED STATES OF AMERICA | 240.000 |
| 3023.68 | 01/29/1885 | 14-057-023-33 | ITASCA UNITED STATES | MN | CONGRESSIONAL GRANT UNITED STATES OF AMERICA | 80.000 |
| 3023.69 | 01/29/1885 | 25-057-023-31 | ITASCA UNITED STATES | MN | CONGRESSIONAL GRANT UNITED STATES OF AMERICA | 118.000 |
| 3023.70 | 01/29/1885 | 26-057-023-31 | ITASCA UNITED STATES | MN | CONGRESSIONAL GRANT UNITED STATES OF AMERICA | 160.000 |
| 3023.71 | 01/29/1885 | 05-055-022-21 | ITASCA UNITED STATES | MN | CONGRESSIONAL GRANT UNITED STATES OF AMERICA | 39.500 |
| 3023.78 | 01/29/1885 | 03-056-023-13 | ITASCA UNITED STATES | MN | CONGRESSIONAL GRANT UNITED STATES OF AMERICA | 240.000 |
| 3023.79 | 01/29/1885 | 04-056-023-24 | ITASCA UNITED STATES | MN | CONGRESSIONAL GRANT UNITED STATES OF AMERICA | 120.000 |
| 3023.80 | 01/29/1885 | 05-056-023-13 | ITASCA UNITED STATES | MN | CONGRESSIONAL GRANT UNITED STATES OF AMERICA | 219.280 |
| 3023.81 | 01/29/1885 | 06-056-023-14 | ITASCA UNITED STATES | MN | CONGRESSIONAL GRANT UNITED STATES OF AMERICA | 87.030 |
| 3023.82 | 01/29/1885 | 08-056-023-41 | ITASCA UNITED STATES | MN | CONGRESSIONAL GRANT UNITED STATES OF AMERICA | 160.000 |

UNIVERSITY OF MINNESOTA
REAL ESTATE OFFICE

SEVERED MINERAL HOLDINGS

| Tract | Acquisition Date | Property ID Number | County/ Country | State | How Acquired/ Previous Owner | Net Severed Mineral Acres |
|---------|------------------|--------------------|-----------------------------|-------|---|------------------------------|
| 3023.83 | 01/29/1885 | 09-056-023-11 | ITASCA UNITED STATES | MN | CONGRESSIONAL GRANT UNITED STATES OF AMERICA | 80.000 |
| 3023.84 | 01/29/1885 | 10-056-023-11 | ITASCA UNITED STATES | MN | CONGRESSIONAL GRANT UNITED STATES OF AMERICA | 80.000 |
| 3023.87 | 01/29/1885 | 22-056-023-11 | ITASCA UNITED STATES | MN | CONGRESSIONAL GRANT UNITED STATES OF AMERICA | 80.000 |
| 3023.88 | 01/29/1885 | 28-057-023-32 | ITASCA UNITED STATES | MN | CONGRESSIONAL GRANT UNITED STATES OF AMERICA | 80.000 |
| 3023.89 | 01/29/1885 | 29-057-023-13 | ITASCA UNITED STATES | MN | CONGRESSIONAL GRANT UNITED STATES OF AMERICA | 160.000 |
| 3023.90 | 01/29/1885 | 31-057-023-44 | ITASCA UNITED STATES | MN | CONGRESSIONAL GRANT UNITED STATES OF AMERICA | 40.000 |
| 3023.91 | 01/29/1885 | 32-057-023-11 | ITASCA UNITED STATES | MN | CONGRESSIONAL GRANT UNITED STATES OF AMERICA | 200.000 |
| 3023.92 | 01/29/1885 | 33-057-023-41 | ITASCA UNITED STATES | MN | CONGRESSIONAL GRANT UNITED STATES OF AMERICA | 120.000 |
| 3025.20 | 05/01/1893 | 13-133-039-14 | OTTER TAIL UNITED STATES | MN | CONGRESSIONAL GRANT UNITED STATES OF AMERICA | 120.000 |
| 3025.21 | 05/01/1893 | 26-134-039-23 | OTTER TAIL UNITED STATES | MN | CONGRESSIONAL GRANT UNITED STATES OF AMERICA | 79.250 |
| 3025.22 | 05/01/1893 | 19-135-039-23 | OTTER TAIL UNITED STATES | MN | CONGRESSIONAL GRANT UNITED STATES OF AMERICA | 79.180 |
| 3025.28 | 05/01/1893 | 01-125-036-43 | POPE UNITED STATES | MN | CONGRESSIONAL GRANT UNITED STATES OF AMERICA | 10.000 |
| 3025.29 | 05/01/1893 | 26-123-037-12 | POPE UNITED STATES | MN | CONGRESSIONAL GRANT UNITED STATES OF AMERICA | 200.000 |
| 3025.46 | 05/01/1893 | 23-115-034-42 | RENVILLE UNITED STATES | MN | CONGRESSIONAL GRANT UNITED STATES OF AMERICA | 40.000 |

UNIVERSITY OF MINNESOTA
REAL ESTATE OFFICE

SEVERED MINERAL HOLDINGS

| Tract | Acquisition Date | Property ID Number | County/ Country | State | How Acquired/ Previous Owner | Net Severed Mineral Acres |
|---------|------------------|--------------------|----------------------------|-------|---|---------------------------|
| 3025.55 | 05/01/1893 | 24-127-032-11 | TODD UNITED STATES | MN | CONGRESSIONAL GRANT UNITED STATES OF AMERICA | 80.000 |
| 3025.56 | 05/01/1893 | 10-128-032-21 | TODD UNITED STATES | MN | CONGRESSIONAL GRANT UNITED STATES OF AMERICA | 40.000 |
| 3025.57 | 05/01/1893 | 10-127-033-22 | TODD UNITED STATES | MN | CONGRESSIONAL GRANT UNITED STATES OF AMERICA | 80.000 |
| 3025.58 | 05/01/1893 | 14-128-034-41 | TODD UNITED STATES | MN | CONGRESSIONAL GRANT UNITED STATES OF AMERICA | 40.000 |
| 3026.01 | 06/29/1894 | 23-063-016-13 | ST. LOUIS UNITED STATES | MN | CONGRESSIONAL GRANT UNITED STATES OF AMERICA | 5.340 |
| 3027.01 | 06/23/1896 | 09-056-023-21 | ITASCA UNITED STATES | MN | CONGRESSIONAL GRANT UNITED STATES OF AMERICA | 40.000 |
| 3028.01 | 06/23/1896 | 24-154-046-22 | POLK UNITED STATES | MN | CONGRESSIONAL GRANT UNITED STATES OF AMERICA | 80.000 |

TOTAL SEVERED MINERAL HOLDINGS: 30,624.954 NMA