

Final Report of the

GOVERNOR'S BIPARTISAN COMMISSION ON REAPPORTIONMENT

Statutory Plan for Redistricting Minnesota's Legislative Districts

Adopted Unanimously, January 9, 1965

The five-member Committee on Statutory Reapportionment was directed by the full Commission to follow several criteria in drawing a plan according to the 1960 census. These standards were as follows:

1. The main guide should be equality of population among legislative districts throughout the entire state.

2. The size of Senate and House should be based upon existing statutory provisions, namely 67 members for the Senate, 135 members for the House.

3. County and other civil subdivision boundaries should be observed insofar as practicable.

4. In no instance should the population of any legislative district exceed a deviation of 20% (or a difference between largest and smallest districts of 1.5 to 1).

In applying these criteria, the five-member committee on statutory reapportionment (Peter S. Popovich, Chairman; Charles Backstrom; Archie Baumann; Chris Erickson; Mrs. L. G. Murray) set up the following working guidelines:

1. The average Senate district should contain 50,953 persons; 20% deviations ranged between 40,763 and 61,143. The average House district should contain 25,288 persons; deviations ranged from 20,230 to 30,345.

2. Senatorial districts were established first and the House districts drawn therein, as provided by the state constitution.

3. All districts were made contiguous; also, as compact as possible, considering civil divisions boundaries; such natural geographic characteristics as terrain, rivers, and highways; and communities of interest.

4. Where county lines were crossed, factors indicating a community of interest were followed: trade areas (as contained in the September 1963, Upper Midwest Economic Study by Borchert and Adams: Trade Centers and Trade Areas) social, geographic, economic, etc.

5. Where existing legislative districts fell within the acceptable population deviations, an attempt was made to maintain these district lines.

6. For ease of comparison with the present apportionment, district numbers were maintained where applicable; and the numbers of eliminated districts were moved to newly created districts.

The courts have tested reapportionment plans by two means: (a) the extremes of deviation among districts; (b) the percentage of the population which could theoretically elect a majority of the legislature.

Applying these two tests to the plan which follows, we find the following:

(a) The ratio of the largest (57, Anoka) to the smallest (1, Fillmore, Houston) Senate districts is 1.51 to 1. However, the courts allow underrepresentation in one house, where balanced by overrepresentation in the other. Thus, ignoring Senate District 57 (because it contains three House seats), the ratio of the next largest (12, Scott - Le Sueur - Nicollet) to the smallest becomes 1.46 to 1.

The ratio of the largest House seat (13b, Dakota) to the smallest seat (57a, Anoka) is 1.67 to 1. Ignoring the two smallest districts (57a and 57b, Anoka), because they are in the three-member Senate district and substituting the next smallest district (19, Houston), the ratio becomes 1.51 to 1.

(b) The percentage which could elect a majority of members to the House is 45.77; to the Senate, 47.12.

The attached tabulation and maps give details of the plan. The following points of summary and explanation may be noted:

1. Because the House requires 135 members (1 more than 2 x 67), 3 House members were given to District 57 (Anoka - Hennepin), putting this Senate district at the highest end of the deviation permitted. While 2 of the House districts may appear below the deviation permitted, it is to be noted that the 1964 population of proposed District 57a is 23,178, and 57b is 29,236, well within the deviations. In addition, the district is divided by the Mississippi River, with access by Highway 100. Complete municipalities are included in each district, although technically it would be possible to add a portion of Brooklyn Center to districts a and b lying across the river. Anoka County, based on the 1960 population, is entitled to 1.69 Senators. By creation of Districts 51 and 57 it thus gets a full Senator and a portion of another Senator (shared with Hennepin County). Under the 1960 population, Hennepin County is entitled to 16.54 Senators; thus, this apportionment gives it the proportion of a Senator it is entitled to.

2. In addition, Hennepin County receives 3 new Senate seats and 7 House seats.

3. Dakota County gains additional Senate and House representation, by sharing a Senator and Representative with Rice County while retaining its present Senate and 2 House seats. Rice gains 1/2 House seat in the process as well.

4. Ramsey County under present law has 7 Senators and 14 Representatives. Based upon the 1960 population, it would be entitled to 8.3 Senators and 16.7 Representatives. One Senator and 2 Representatives were added to Ramsey County, in its north suburban area - a total of 8 Senators and 16 Representatives.

5. Actually 5-1/2 Senate and 14 House seats were transferred from declining to more populous areas:

<u>Place</u>	<u>Senate</u>	<u>House</u>
Anoka	1/2	2
Hennepin	3-1/2	7
Ramsey	1	2
Dakota	1/2	-
Dakota and Rice	-	1
Rochester	-	1
Polk	-	1
Total	<u>5-1/2</u>	<u>14</u>

6. Areas from which legislators were transferred:

- a. Wabasha, 1 Senator.
- b. Rice, 1/2 Senator (to Dakota).
- c. Dodge and rural Olmsted, 1 (to Rochester).
- d. Renville, Meeker, Sibley, and Nicollet Counties: 2 Senators and 4 Representatives to 1 Senator and 2 Representatives.
- e. Cottonwood, Watonwan and Jackson: 3 to 2 Representatives.
- f. Rock, Murray, Nobles: 3 to 2 Representatives.
- g. Lincoln, Lyon, Pipestone: 3 to 2 Representatives.
- h. Big Stone, Lac Qui Parle, Chippewa, Yellow Medicine: 4 to 2 Representatives and 2 to 1 Senators.
- i. Pope, Swift: 2 to 1 Representatives.
- j. Norman, Mahnomen, Clearwater: 2 to 1 Representatives.
- k. Marshall, Pennington: 2 to 1 Representatives (to Polk).
- l. Kittson, Roseau: 2 to 1 Representatives.
- m. Hubbard, Wadena: 2 to 1 Representatives.
- n. Mille Lacs, Sherburne: 2 to 1 Representatives.
- o. Wright, Sherburne, Mille Lacs: 2 to 1 Senators.
- p. Becker, Norman, Mahnomen, Clearwater: 2 to 1 Senators.

7. Contests result between following legislators:

A. Senate

1. Langley - Dunlap
2. Kroehler - Holmquist
3. Child - Benson
4. Larson - Walz
5. Swenson - Mitchell

B. House

1. Klaus - Kucera
2. Falkenhagen - Schumann
3. Anderson - Johnson
4. Shafer - Berke
5. Hegstrom - Esau
6. Nelson - Erickson

d.

7. Crain - Long
8. Warnke - Grussing
9. Barr - Peterson
10. McGowan - Peterson
11. Dunn - Blomquist
12. Everson - Johnson
13. Christensen - Lee
14. Fitzsimons - Skaar
15. Johnson - Battles
16. Wright - Humphrey - White

Thus it appears that 10 out of 67 Senators and 33 out of 135 Representatives will be actually involved in election contests among incumbents. It is noted, however, that there are 14 new House seats and 5 new Senate seats where no incumbent now resides.

8. NOTE: Summarizing the plan, the range of deviations is as follows:

	<u>Senate</u>	<u>House</u>
Districts falling within 5% deviation	30	39
Districts falling between 5% and 10%	<u>19</u>	<u>43</u>
Subtotal	49	82
Districts falling between 10% and 15%	<u>8</u>	<u>24</u>
Subtotal	57	106
Districts falling between 15% and 20%	<u>9</u>	<u>25</u>
Subtotal	66	131
Districts over 20%	<u>1</u>	<u>4</u>
TOTAL	67	135

While it appears 1 Senate and 4 House seats slightly exceed the 20% deviation, 2 of the House seats are in a 3-member legislative district to compensate for underrepresentation in the Senate in that district (57). Thus, the only deviation is in District 1 in the Senate and its 2 component House seats (1, Fillmore - Houston).

FINAL SUGGESTED LEGISLATIVE DISTRICTS

(For ease in comparing old districts with location of new districts, the committee retained old district numbers where applicable, and the numbers of the districts eliminated were moved to the areas where new districts were created.)

<u>District Number</u>	<u>Description</u>	<u>Population</u>	<u>Percent</u>	<u>Legislator</u>
1	Fillmore and Houston Counties	40,356	79.2	Larson
1a	Houston County and that part of Fillmore County consisting of the Townships of Amherst, Preble, Canton, Newberg; and Villages of Canton and Mable	20,083	79.4	Duxbury
1b	Remainder of Fillmore County	20,273	80.2	Hall
NOTE: Because of the location of this district in the corner of a state bounded by two other states, this is the only instance of a minor exception to the 20% maximum deviation rule.				
2	Winona County	40,937	80.3	Laufenburger
2a	City of Winona minus Ward 1	20,695	81.8	Theis
2b	Rural Winona County and Ward 1	20,242	80.0	McLeod
NOTE: The exact population of Ward 1 is estimated, but a portion of the city must be included with the rural area to attempt equality.				
3	Wabasha and Goodhue Counties	50,042	98.2	Langley, Dunlap

<u>District Number</u>	<u>Description</u>	<u>Population</u>	<u>Percent</u>	<u>Legislator</u>
3a	Wabasha County and that part of Goodhue County consisting of the Townships of Minneola, Zumbrota, Roscoe and Pine Island; and Villages of Zumbrota and Pine Island	22,703	89.8	Howatt
3b	That part of Goodhue County not included in District 3a	27,339	108.1	Voxland
4	That part of Olmsted County consisting of the Townships of Haverhill, Cascade, Rochester, and Marion, and the City of Rochester	52,015	102.1	Krieger
	NOTE: Since splitting this district would involve splitting the City of Rochester and the committee did not have information on which to base this split, it would appear that a multiple House district might be preferable.			Quirin, new seat
5	Mower County	48,498	95.2	Holand
5a	City of Austin	27,908	110.4	McMillan
5b	Remainder of Mower County	20,590	81.4	Sathre
6	That part of Ramsey County consisting of the Township of White Bear; City of White Bear Lake; Villages of Gem Lake, Vadnais Heights, Little Canada, North Oaks, Shoreview, Arden Hills, Mounds View, New Brighton; and parts of the Villages of St. Anthony, Blaine, and Spring Lake Park	50,475	99.1	new seat

<u>District Number</u>	<u>Description</u>	<u>Population</u>	<u>Percent</u>	<u>Legislator</u>
6a	That part of Ramsey County consisting of the Township of White Bear; City of White Bear Lake; Villages of Gem Lake, Vadnais Heights, Little Canada, and North Oaks	26,103	103.2	Newcome
6b	That part of District 6 not included in 6a	24,372	96.4	Ashbach
NOTE: Formerly Goodhue County, this district number has been assigned to Ramsey County				
7	Rice County, and that part of Dakota County not included in District 13	58,366	114.5	Sundet
7a	That part of Rice County except Townships of Northfield and Bridge-water; Villages of Dundas and Dennison; City of Northfield	28,127	111.2	new seat
7b	That part of District 7 not included in 7a	30,239	119.6	Klaus, Kucera
8	Steele, Dodge, and that part of Olmsted County not included in District 4	51,805	101.7	Nelson
8a	Dodge County and that part of Olmsted County not included in District 4	26,776	105.9	Falkenhagen, Schumann
8b	Steele County	25,029	99.0	Hartle
9	Waseca and Freeborn Counties	53,932	105.8	Hanson

<u>District Number</u>	<u>Description</u>	<u>Population</u>	<u>Percent</u>	<u>Legislator</u>
9a	That part of Freeborn County consisting of the Townships of Alden, Pickrel Lake, Nunda, Albert Lea, Freeman, Shell, Rock, Oakland, London, Mansfield, and Hayward; Villages of Conger, Hayward, Emmons, Glenville, Alden, Myrtle, and Twin Lakes; City of Albert Lea	28,361	112.2	Overgaard
9b	Waseca County, and that part of Freeborn County not included in 9a	25,571	101.1	Searle
10	Martin and Faribault Counties	50,671	99.4	Anderson
10a	Faribault County	23,685	93.7	Erdahl
10b	Martin County	26,986	106.7	Scott
11	Blue Earth County, and that part of Nicollet County consisting of the City of North Mankato	50,312	98.7	Imm
11a	City of Mankato and North Mankato	29,724	117.5	Anderson, Johnson
11b	Blue Earth County, except City of Mankato	20,588	81.4	Schulz
12	Scott and LeSueur Counties and Nicollet County except North Mankato	59,084	116.0	McGuire

<u>District Number</u>	<u>Description</u>	<u>Population</u>	<u>Percent</u>	<u>Legislator</u>
12a	Scott County, and that part of LeSueur County consisting of the Townships of Lanesburgh, Derrynane, Tyrone, Sharon, and Ottawa; Village of Heidelberg; Cities of LeSueur and New Prague	29,359	116.1	Morlock
12b	Nicollet County, except North Mankato, and that part of LeSueur County not included in 12a	29,725	117.5	Krenik
13	That part of Dakota County consisting of the Townships of Inver Grove, Eagan, Lebanon, Rosemount, and Lakeville; Villages of Inver Grove, Sunfish Lake, Lillydale, Mendota, Mendota Heights, Burnsville, Rosemount, and Lakeville; Cities of South St. Paul and West St. Paul	58,925	115.6	Thuet
13a	Inver Grove Township; Villages of Inver Grove and Sunfish Lake; City of South St. Paul	28,679	113.4	Pavlak
13b	That part of District 13 not included in 13a	30,246	119.6	new seat
14	Carver and McLeod Counties	45,759	89.8	Popp
14a	Carver County	21,358	84.5	Jopp
14b	McLeod County	24,401	96.5	Jungclaus

<u>District Number</u>	<u>Description</u>	<u>Population</u>	<u>Percent</u>	<u>Legislator</u>
15	That part of Hennepin County consisting of the City of St. Louis Park	43,310	85.0	new seat
15a	That part of the City of St. Louis Park lying north of Minnetonka Boulevard	20,829	82.4	Jacobson
15b	That part of St. Louis Park not included in 15a	22,481	88.9	new seat
NOTE: This district number, formerly Sibley and Nicollet Counties, has been assigned to Hennepin County				
16	Meeker, Renville and Sibley Counties	58,364	114.5	Holmquist, Kroehler
16a	Sibley County and that part of Renville County not included in 16b	29,930	118.4	Mueller
16b	Meeker County, and that part of Renville County consisting of Townships of Kingman, Bird Island, Melville, Osceola, Preston Lake, Boon Lake, Brookfield, and Hector; Villages of Olivia, Bird Island, Buffalo Lake, and Hector	28,424	112.4	Schafer, Berke
17	Brown and Redwood Counties	49,394	96.9	Zwach
17a	Brown County	27,676	109.4	Stone
17b	Redwood County	21,718	85.9	Dirlam

<u>District Number</u>	<u>Description</u>	<u>Population</u>	<u>Percent</u>	<u>Legislator</u>
18	Watonwan, Jackson, and Cottonwood Counties	46,127	90.5	Franz
18a	Watonwan County and that part of Cottonwood County consisting of Townships of Mountain Lake, Midway, Selma, Lakeside, Carson, and Delton; Villages of Bingham Lake and Mountain Lake; City of Windom	23,319	92.2	Hegstrom, Esau
18b	Jackson County, and that part of Cottonwood County not included in 18a	22,808	90.2	Mann
19	Nobles, Murray, and Rock Counties	49,972	98.1	Olson
19a	Nobles County	23,365	92.4	Mitchell
19b	Murray and Rock Counties	26,607	105.2	Nelson, Erickson
20	Lincoln, Lyon, and Pipestone Counties	45,911	90.1	Josefson
20a	Lyon County	22,655	89.6	Fischer
20b	Lincoln and Pipestone Counties	23,256	92.0	Crain, Long
21	Isanti, Pine, and Chisago Counties	43,953	86.3	Nelson
21a	Isanti County and that part of Chisago County not included in 21b	22,075	87.3	Becklin

<u>District Number</u>	<u>Description</u>	<u>Population</u>	<u>Percent</u>	<u>Legislator</u>
21b	Pine County, and that part of Chisago County consisting of the Townships of Rushseba, Nessel, Fish Lake, Sunrise, and Amador; Villages of Rush City and Harris	21,878	86.5	Gimpl
22	Big Stone, LacQui Parle, Yellow Medicine, and Chippewa Counties	54,127	106.2	Benson, Child
22a	Yellow Medicine County, and Chippewa County not included in 22b	26,635	105.3	Warnke, Grussing
22b	Big Stone and Lac Qui Counties, and that part of Chippewa County consisting of the Townships of Kregero, Big Bend, Tunsberg, Mandt, Rosewood, Grace, Havelock, Lewiston, Crate, Woods, and Lone Tree; Villages of Milan and Watson	27,492	108.7	Barr, Peterson
23	Kandiyohi, Swift, and Pope Counties	56,837	111.5	Knudsen
23a	Kandiyohi County	29,987	118.6	Gustafson
23b	Pope and Swift Counties	26,850	106.2	McGowan, Peterson
24	Douglas, Grant, Stevens, and Traverse Counties	48,948	96.1	Lofvegren
24a	Douglas County	21,313	84.3	Engelbrecht
24b	Grant, Stevens, and Traverse Counties	27,635	109.3	Iverson

<u>District Number</u>	<u>Description</u>	<u>Population</u>	<u>Percent</u>	<u>Legislator</u>
25	That part of Hennepin County consisting of the Village of Richfield and Fort Snelling area	43,421	85.2	new seat
25a	That part of Richfield lying east of a line composed of Lyndale Avenue, West 66th Street, and 2nd Avenue South	22,100	87.4	new seat
25b	That part of District 25 not included in 25a	21,321	84.3	Kirchner
NOTE: Formerly Douglas and Pope, the number of this district has been assigned to Hennepin County				
26	Stearns County except City of St. Cloud	52,905	103.8	Harren
26a	That part of Stearns County consisting of Townships of Holding, Brockway, LeSauk, St. Wendel, Avon, Farming, Collegeville, St. Joseph, St. Cloud, St. Augusta, Lynden, Fairhaven, Maine Prairie, Rockville, Wakefield, Luxemburg, Eden Lake, and Munson; Villages of Holdingford, St. Stephens Sartell, Avon, Pleasant Lake, St. Joseph, Waite Park, Kimball, Rockville, Cold Spring, and Richmond	28,693	113.5	Brinkman
26b	Western part of Stearns County not included in District 26a	24,212	95.7	DuBois

<u>District Number</u>	<u>Description</u>	<u>Population</u>	<u>Percent</u>	<u>Legislator</u>
27	Those parts of Stearns and Sherburne Counties consisting of the City of St. Cloud, and Benton County	47,893	94.0	Hughes
27a	That part of Stearns County consisting of the City of St. Cloud, minus Ward 1, Precinct 1	24,440	96.6	Mahowald
27b	That part of District 27 not included in 27a	23,453	92.7	Schumann
NOTE: The exact population of Ward 1, Precinct 1 is estimated.				
28	Wright, Sherburne (except St. Cloud), and Mille Lacs Counties	54,190	106.4	Swenson, Mitchell
28a	Wright County	29,935	118.4	Jude
28b	That part of District 28 not included in 28a	24,255	95.9	Dunn, Blomquist
29	That part of Hennepin County consisting of the Townships of Champlin, Dayton, and Hassan; Villages of Plymouth, New Hope, Medina, Loretto, Maple Plain, Independence, Minnetrista, St. Bonifacius, Rockford, Greenfield, Medicine Lake, Brooklyn Park, Osseo, Champlin, Maple Grove, Dayton, Corcoran, Rogers, and Hanover	41,122	80.7	New seat

<u>District Number</u>	<u>Description</u>	<u>Population</u>	<u>Percent</u>	<u>Legislator</u>
29a	Villages of New Hope, Plymouth, Medicine Lake, Medina, Loretto, Greenfield, Rockford, Independence, Maple Plain, Minnetrista, and St. Bonifacius	20,863	82.5	Yngve
29b	That part of District 29 not included in 29a	20,259	80.1	New seat
NOTE: Former District 29, composed of Wright County, has been assigned to Hennepin County.				
30	That part of Hennepin County consisting of the Village of Golden Valley; Cities of Crystal and Robbinsdale	55,223	108.4	Parrish
30a	City of Golden Valley and that part of City of Robbinsdale east of Highway 100	28,337	112.1	Frenzel
30b	City of Crystal and that part of City of Robbinsdale west of Highway 100	26,886	106.3	New seat
31	That part of Hennepin County consisting of Villages of Mound, Spring Park, Orono, Long Lake, Tonka Bay, Greenwood, Excelsior, Shorewood, Deephaven, Woodland, Wayzata, and Minnetonka; City of Minnetonka Beach	52,223	102.5	McKnight
31a	Minnetonka Village	25,037	99.0	New seat
31b	That part of District 31 not included in 31a	27,186	107.5	Adams

<u>District Number</u>	<u>Description</u>	<u>Population</u>	<u>Percent</u>	<u>Legislator</u>
32	That part of Hennepin County consisting of the City of Bloomington	50,498	99.1	Blatz
32a	That part of Bloomington lying east of the MN&S RR tracks and Interstate Highway 35W	24,063	95.2	New seat
32b	That part of Bloomington not included in 32a	26,435	104.5	Graw
33	That part of the County of Hennepin consisting of the Villages of Edina, Eden Prairie, and Morningside; City of Hopkins	45,085	88.5	Bergerud
33a	Hopkins, Morningside, and that part of Edina north of U.S. Highway 169 and west of 50th Street	21,989	87.0	New seat
33b	Balance of Edina not included in 33a and all of Eden Prairie	23,096	91.3	Bang
NOTE: District 15 (St. Louis Park), District 25 (Richfield), and District 57c (Brooklyn Center) are also Hennepin County districts.				
34	That part of City of Minneapolis bounded by the Mississippi River, E. 24th Street, Hiawatha Avenue, E. 28th Street, 21st Avenue S., E. 38th Street, 28th Avenue S., and south city limit	55,285	108.5	Hansen
NOTE: Two Representatives are assigned to this district to run at large				
		27,643	109.3	Volstad, Enebo

<u>District Number</u>	<u>Description</u>	<u>Population</u>	<u>Percent</u>	<u>Legislator</u>
35	That part of City of Minneapolis bounded by E. 62nd Street, 28th Avenue S., E. 35th Street, Portland Avenue, E. 42nd Street, and Nicollet Avenue	55,709	109.3	Popham
	NOTE: Two Representatives are assigned to this district to run at large	27,855	110.1	Schwarzkopf, Flakne
36	That part of City of Minneapolis bounded by E. Lake of the Isles Boulevard, Franklin Avenue, Aldrich Avenue, W. 24th Street, Portland Avenue, 42nd Street, and E. Calhoun Boulevard	53,387	104.8	McCarty
	NOTE: Two Representatives are assigned to this district to run at large	26,694	105.6	Anderson, New seat
37	That part of City of Minneapolis bounded by W. 62nd Street, Nicollet Avenue, W. 42nd Street, E. Calhoun Boulevard, W. Lake Street, and the west city limit	53,805	105.6	Ogdahl
	NOTE: Two Representatives are assigned to this district to run at large	26,903	106.4	French, Anderson

<u>District Number</u>	<u>Description</u>	<u>Population</u>	<u>Percent</u>	<u>Legislator</u>
38	That part of the City of Minneapolis beginning at the west city limit and bounded by Oak Park Avenue, 11th Avenue, 5th Street N., 10th Avenue N., Mississippi River, Portland Avenue, 24th Street, Aldrich Avenue, Franklin Avenue, E. Lake of the Isles Blvd., W. Lake Street, and west city limit	54,228	106.4	Wright
		27,114	107.2	Wright, White, Humphrey
39	That part of the City of Minneapolis beginning at west city limit, bounded by Oak Park Avenue, James Avenue, 11th Avenue N., Emerson Avenue, 45th Avenue N., and Bryant Avenue to north city limit	52,551	103.1	Mosier
		26,276	103.9	Latz, Gearty
40	That part of City of Minneapolis beginning at north city limit and bounded by Bryant Avenue, 45th Avenue N., Emerson Avenue, 11th Avenue, 5th Street N., 10th Avenue N., Mississippi River, E. Hennepin Avenue, Central Avenue N.E. north city limit	54,993	107.9	Kalina

NOTE: Two Representatives are assigned to this district to run at large

NOTE: Two Representatives are assigned to this district to run at large

<u>District Number</u>	<u>Description</u>	<u>Population</u>	<u>Percent</u>	<u>Legislator</u>
----------------------------	--------------------	-------------------	----------------	-------------------

NOTE: Two Representatives are assigned to this district to run at large

		27,497	108.7	Tomczyk, Fudro
41	That part of the City of Minneapolis beginning at the north city limit and bounded by Central Avenue, E. Hennepin Avenue, Mississippi River, and the east city limit; Village of St. Anthony (part)	55,450	108.8	Adams

NOTE: Two Representatives are assigned to this district to run at large

		27,725	109.6	Skeate, Smaby
42	That part of City of Minneapolis bounded by Mississippi River, Portland Avenue, E. 35th Street, 21st Avenue S., E. 28th Street, Hiawatha Avenue, E. 24th Street to Mississippi River	52,208	102.5	Davies

NOTE: Two Representatives are assigned to this district to run at large

		26,104	103.2	Adams, Sabo
--	--	--------	-------	----------------

<u>District Number</u>	<u>Description</u>	<u>Population</u>	<u>Percent</u>	<u>Legislator</u>
43	That part of Ramsey County beginning at the west county line and bounded by University Avenue, Hamline Avenue to Great Northern RR tracks, Lexington Parkway, NP RR tracks, Como Boulevard, Victoria Street to north city limit; Villages of Lauderdale, Falcon Heights, and Roseville	58,800	115.4	Allen
43a	That part of the City of St. Paul included in district 43, and the Village of Lauderdale	28,876	114.2	Anderson
43b	Villages of Falcon Heights and Roseville	29,924	118.3	New seat
44	That part of the City of St. Paul bounded by Mississippi River, Snelling Avenue, Selby Avenue, Hamline Avenue, University Avenue, and west city limit	53,150	104.3	Parks
44a	That part of City of St. Paul bounded by Mississippi River, Snelling Avenue, and Stanford Avenue	25,486	100.8	Johnson
44b	That part of District 44 not included in 44a	27,664	109.4	Christensen

<u>District Number</u>	<u>Description</u>	<u>Population</u>	<u>Percent</u>	<u>Legislator</u>
45	That part of City of St. Paul bounded by Minnesota and Mississippi Rivers, Western Avenue, Pleasant Avenue, Oakland Avenue, Grand Avenue, Dale Street, Carroll Avenue, Lexington Parkway, Marshall Avenue, Hamline Avenue, Selby Avenue, Snelling Avenue to Minnesota River	50,603	99.3	Coleman
45a	That part of District 45 bounded by Minnesota and Mississippi Rivers, Western Avenue, Pleasant Avenue, St. Clair Avenue, Snelling Avenue to Minnesota River	23,619	93.4	Wozniak
45b	That part of District 45 not included in 45a	26,984	106.7	O'Brien
46	That part of City of St. Paul bounded by south city limit, Mississippi River, NP RR tracks, CStPM RR tracks, GN RR tracks, Western Avenue, Carroll Avenue, Dale Street, Grand Avenue, Oakland Avenue, Pleasant Avenue, Western Avenue, Mississippi River to south city limit	52,310	102.7	Grittner
46a	That part of district 46 bounded by south city limit, Mississippi River, Eagle Street, W. Kellogg Boulevard, Irvine Avenue, Western Avenue, Mississippi River to south city limit	26,314	104.1	Beedle

<u>District Number</u>	<u>Description</u>	<u>Population</u>	<u>Percent</u>	<u>Legislator</u>
46b	That part of District 46 not included in 46a	25,996	102.8	Richie
47	That part of City of St. Paul beginning at north city limit, and bounded by North Victoria Street, Como Boulevard, NP RR tracks, Lexington Parkway, GN RR tracks, Hamline Avenue, Marshall Avenue, Lexington Parkway, Carroll Avenue, Western Avenue, GN RR tracks, Mississippi Street to north city limit	53,504	105.0	Novak
47a	That part of District 47 not included in 47b	26,261	103.8	Podgorski
47b	That part of district 47 lying north of GN RR tracks	27,243	107.7	Prifrel
48	That part of City of St. Paul beginning at north city limit and bounded by NP RR tracks, Johnson Parkway, E. Minnehaha Avenue, McKnight Road; Villages of Maplewood and North St. Paul	50,012	98.2	Westin
48a	That part of district 48 lying within the City of St. Paul	22,973	90.8	Lindahl
48b	Villages of Maplewood and North St. Paul	27,039	106.9	New seat

<u>District Number</u>	<u>Description</u>	<u>Population</u>	<u>Percent</u>	<u>Legislator</u>
49	That part of City of St. Paul bounded by Mississippi River, south county line, McKnight Road, E. Minnehaha Avenue, Johnson Parkway, NP RR tracks, north city limit, Mississippi Street, GN RR tracks, CSPM&O RR tracks, NP RR tracks to Mississippi River	53,671	105.3	Anderson
49a	That part of district 49 not included in 49b	28,006	110.7	Sommerdorf
49b	That part of district 49 north of GN and CSPM&O RR tracks, and NP RR tracks	25,665	101.5	Farmer
NOTE: District 6 is also in Ramsey County.				
50	Washington County	52,432	102.9	Salmore
NOTE: Two Representatives are assigned to this district to run at large				
		26,216	103.7	O'Dea, Albertson
51	Anoka County not included in District 57	49,419	97.0	New seat
51a	East Anoka County not included in districts 57 or 51b	23,926	94.6	Nordin
51b	Cities of Anoka and Coon Rapids	25,493	100.8	Burchett

NOTE: Remainder of Anoka County is included in District 57

<u>District Number</u>	<u>Description</u>	<u>Population</u>	<u>Percent</u>	<u>Legislator</u>
52	Carlton, Aitkin, and Kanabec Counties	49,101	96.4	Hanson
52a	Carlton County	27,932	110.5	Carlson
52b	Aitkin and Kanabec Counties	21,169	83.7	Nurminen
53	Morrison and Crow Wing Counties	58,775	115.4	Rosenmeier
53a	Morrison County and that part of Crow Wing County consisting of Townships of Fort Ripley, St. Matthias, Daggett Brook, Platte Lake, Roosevelt, Garrison, and Maple Grove; Villages of Garrison and Fort Ripley	28,916	114.3	Gerling
53b	That part of Crow Wing County not included in 53a	29,859	118.1	Halsted
54	Todd, Hubbard, and Wadena Counties	45,280	88.9	Heuer
54a	Todd County	23,119	91.4	Hinman
54b	Wadena and Hubbard Counties	22,161	87.6	Everson, Johnson
55	Otter Tail County	48,960	96.1	Ukkelberg

NOTE: Two Representatives are assigned to this district to run at large

24,480	96.8	Dunn, Henning
--------	------	---------------

<u>District Number</u>	<u>Description</u>	<u>Population</u>	<u>Percent</u>	<u>Legislator</u>
56	Wilkin and Clay Counties	49,730	97.6	Dosland
56a	That part of Clay County consisting of the Townships of Moorhead and Oakport, Village of Dilword; City of Moorhead	26,449	104.6	Sillers
56b	Wilkin County and that part of Clay County not included in district 56a	23,281	92.1	Nelson
57	That part of Anoka County consisting of Cities of Columbia Heights and Fridley; Villages of Hilltop and Spring Lake Park (part); and that part of Hennepin County consisting of Village of Brooklyn Center	60,853	119.4	Hoium
57a	Columbia Heights and Hilltop	18,140	71.7	New seat
57b	Fridley and Spring Lake Park	18,357	72.6	New seat
57c	Brooklyn Center	24,356	96.3	Slattengren
NOTE: Formerly Becker and Hubbard Counties, this district number has been assigned to Hennepin - Anoka				
58	Itasca and Cass Counties	54,726	107.4	Patterson
58a	Itasca County except that part included in 58b	28,811	113.9	Frick

<u>District Number</u>	<u>Description</u>	<u>Population</u>	<u>Percent</u>	<u>Legislator</u>
58b	Cass and that part of Itasca lying west of a line between ranges 25 and 26 to include Townships of Nore, Ardenhurst, Grattan, Pomroy, Liberty, Bigfork, Stokes, Wirt, Kinghurst, Alvwood, Moose Park, Third River, Good Hope, Max, Sand Lake, Lake Jessie, Marcell, Bowstring, Oteneagen, Morse, Deer River, Bass Brook, and Spang; Villages of Effie, Squaw Lake, Bigfork, Deer River, Zemple, and Cohasset; Unorganized Territory known as precincts of Fairview, Grave Lake, Deer Lake, Bass Lake, Wellers-McCormick, Sugar Lake, Ball Club, Inger, and Winnibigoshish	25,915	102.5	Renner

NOTE: Proportion of population of Unorganized Territory in each representative district is estimated.

59	That part of St. Louis County consisting of Townships of Arrowhead, Culver, Stoney Brook, Brevator, Industrial, New Independence, Northland, Cotton, Ellsburg, Grand Lake, Solway, Herman, Midway; Villages of Brookston and Proctor; that part of the City of Duluth approximately west of Leonard Street, Teak Avenue extended, Piedmont Avenue, 21st Avenue W. to Bay (Precincts 47 through 75); Unorganized Territory known as Precincts 53-16, 56-16, 56-17	51,990	102.0	LaBrosse
----	--	--------	-------	----------

<u>District Number</u>	<u>Description</u>	<u>Population</u>	<u>Percent</u>	<u>Legislator</u>
------------------------	--------------------	-------------------	----------------	-------------------

NOTE: Two Representatives are assigned to this district to run at large

		25,995	102.8	Grussendorf, Swanstrom
60	That part of St. Louis County consisting of Townships of Colvin, Fredenberg, Gnesen, Canosia, Rice Lake; that part of the City of Duluth approximately bounded by city limit, Howard Gnesen Road, Anoka Street, Alden Avenue, Fairmount Street extended, Junction Avenue, 19th Avenue E., Superior Street, 18th Avenue E. to lake and 21st Avenue W., Piedmont Avenue, Leonard Street to city limit (Precincts 9 and 14-46); Unorganized Territory known as precincts 54-13, 14 and 15	49,917	98.0	Wanvick

NOTE: Two Representatives are assigned to this district to run at large

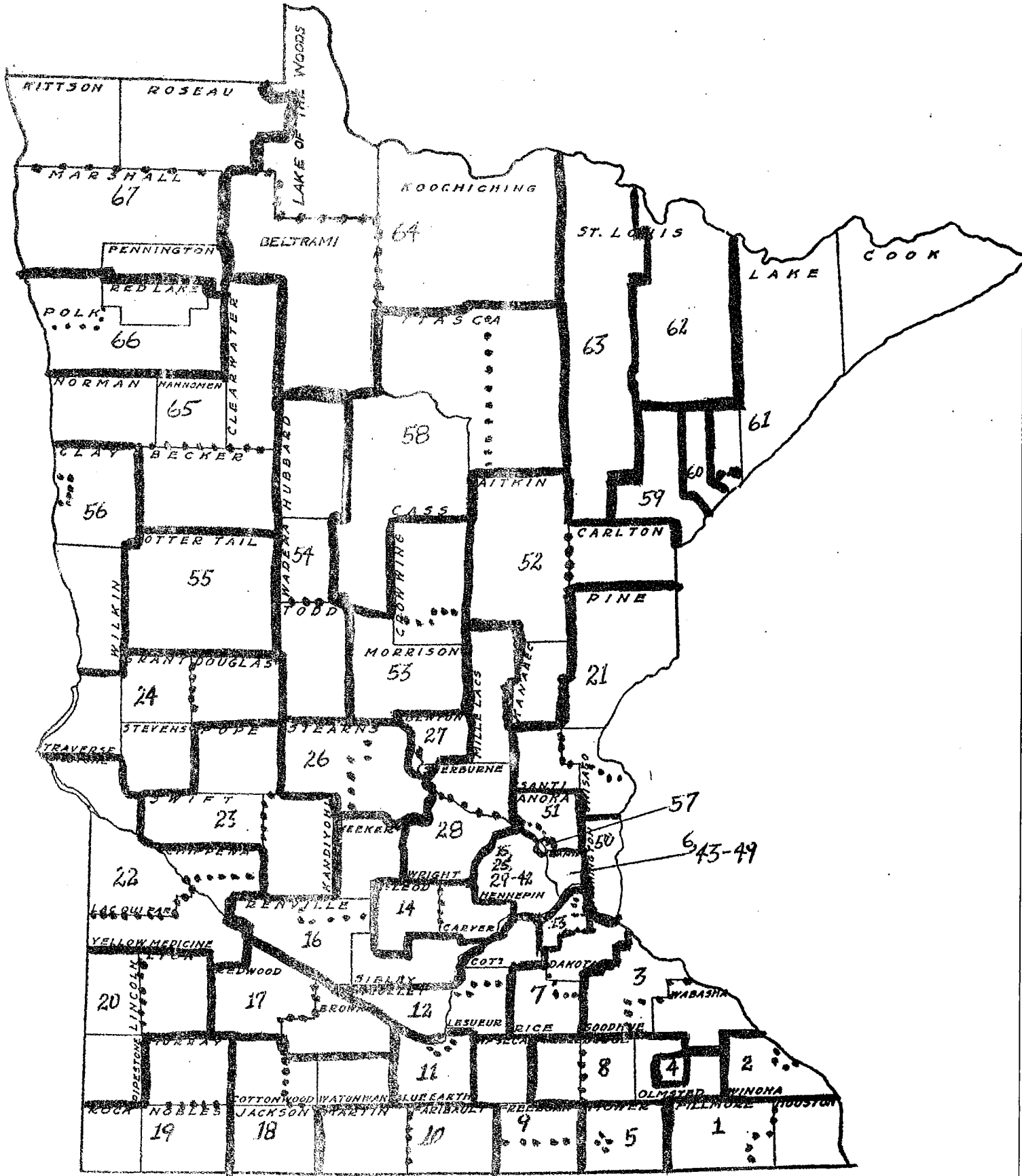
		24,958	98.7	Rappana, Gustafson
61	Cook and Lake Counties and that part of St. Louis County including Townships of Fairbanks, Ault, Alden, Normanna, Duluth, and Lakewood; that part of City of Duluth not included in Districts 59 or 60 (Precincts 1 through 8, and 10 through 13)	47,138	92.5	Higgins
61a	That portion of District 61 not included in the City of Duluth	20,376	80.6	House

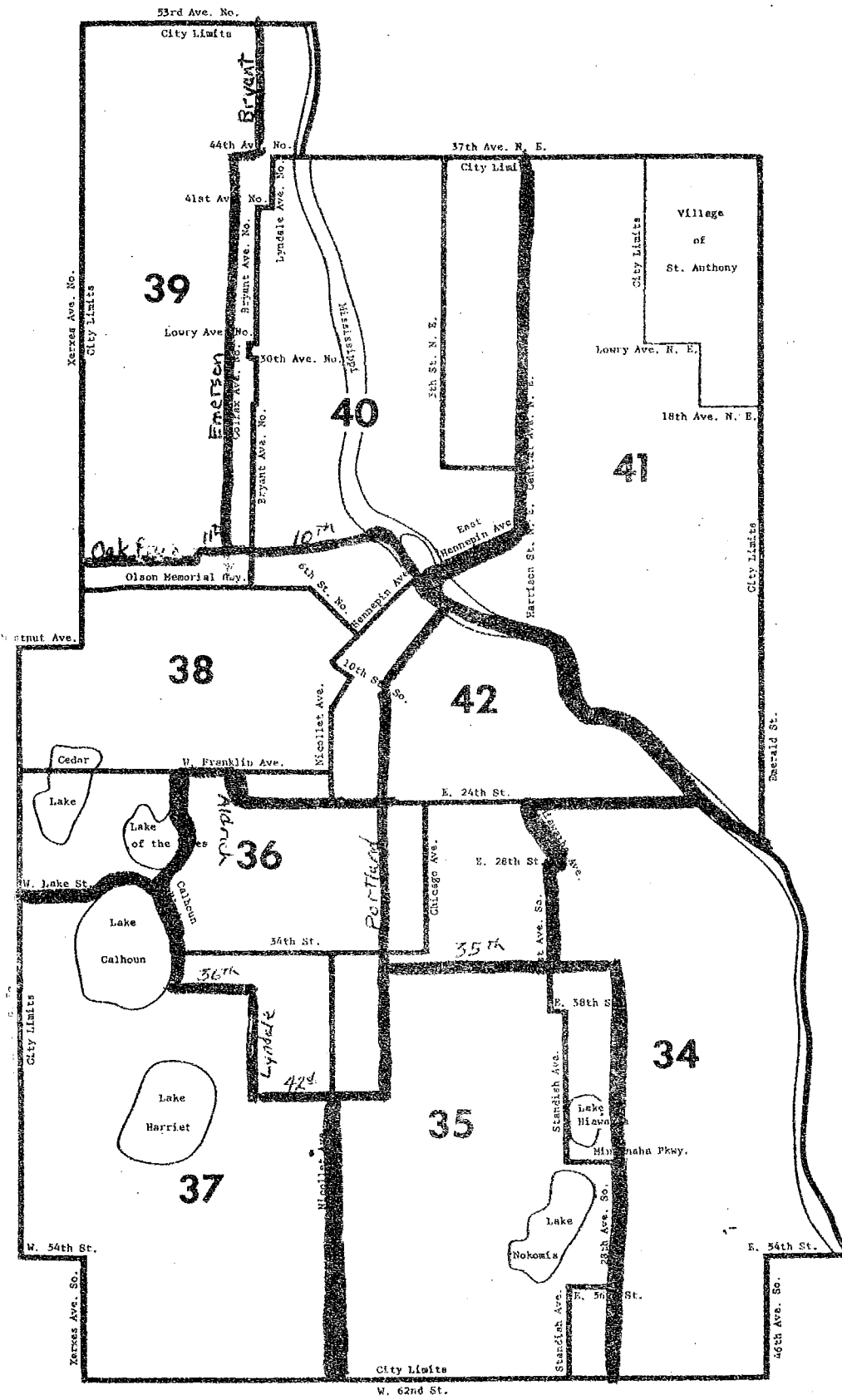
<u>District Number</u>	<u>Description</u>	<u>Population</u>	<u>Percent</u>	<u>Legislator</u>
61b	Precincts 1 through 8 and 10 through 13 of the City of Duluth	26,762	105.8	France
62	That part of St. Louis County consisting of Townships of Morse, Breitung, Kugler, Vermilion Lake, Sandy, Pike, Embarrass, Waasa, Wouri, White, Bassett, Biwabik, Missabe Mountain, and Fayal; Cities of Biwabik, Eveleth, Gilbert, Virginia, Tower; Villages of Babbitt, Winton, Ely, Hoyt Lakes, Aurora, McKinley, Franklin, Leonidas; Unorganized Territory known as Precincts 57-16, 63-17, 64-17, 62-17, and 67-17	50,229	98.6	Vukelich
		25,114	99.3	Cina, Fugina
63	That part of St. Louis County not included in districts 59 through 62	49,393	96.9	Perpich
		24,696	97.7	Fena, Rutter
64	Beltrami, Lake of the Woods, and Koochiching Counties	45,919	90.1	McKee

NOTE: Two Representatives are assigned to this district to run at large

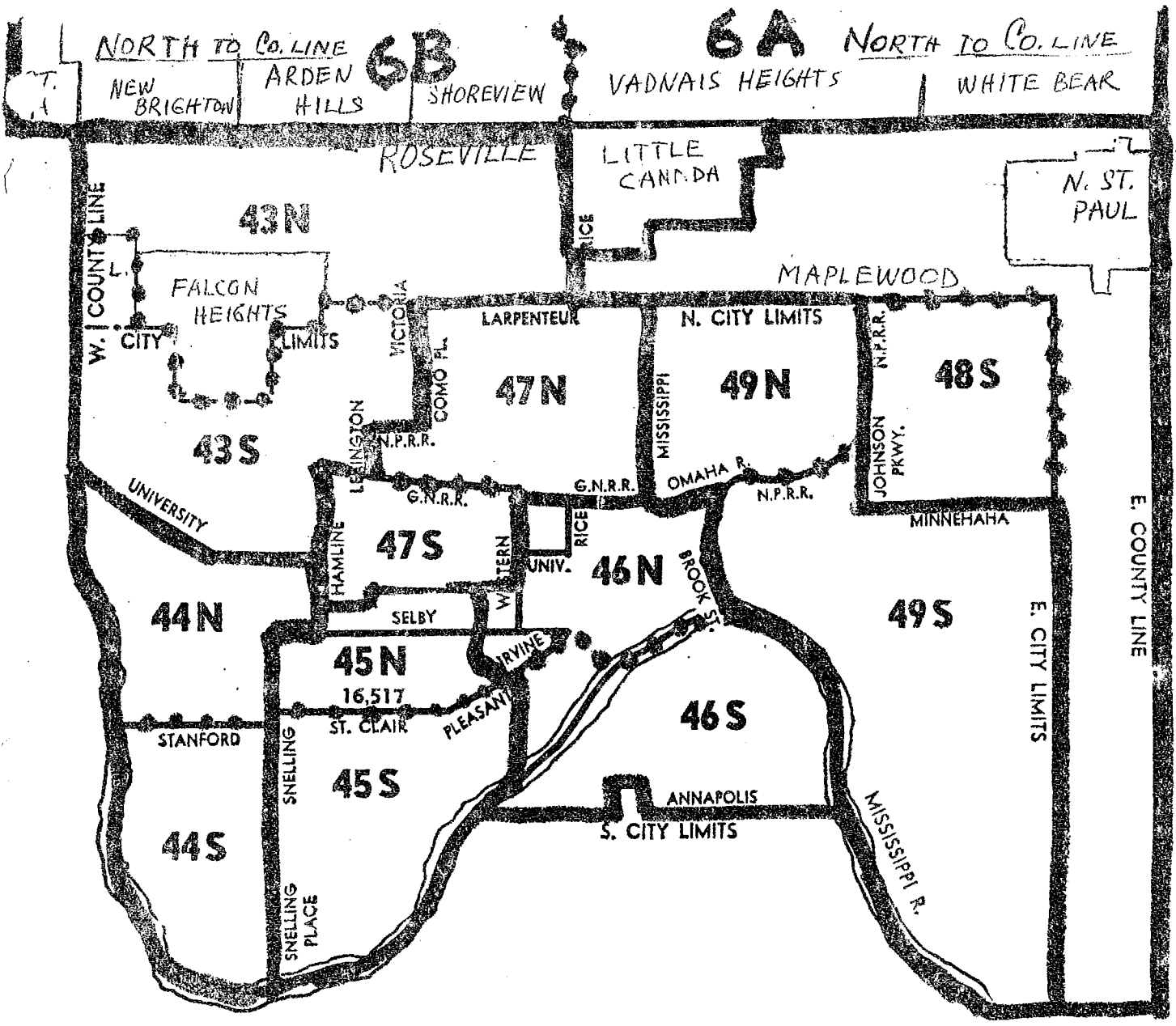
NOTE: Two Representatives are assigned to this district to run at large

<u>District Number</u>	<u>Description</u>	<u>Population</u>	<u>Percent</u>	<u>Legislator</u>
64a	Beltrami County	23,425	92.6	Dickinson
64b	Koochiching and Lake of the Woods Counties	22,494	89.0	Anderson
65	Becker, Norman, Mahnommen, and Clearwater Counties	50,417	98.9	Larson, Walz
65a	Becker County	23,959	94.7	DeGroat
65b	Norman, Mahnommen, and Clearwater Counties	26,458	104.6	Christianson, Lee
66	Polk and Red Lake Counties	42,012	82.5	Maruska
66a	Red Lake County and that part of Polk County not included in 66b	20,817	82.3	New seat
66b	That part of Polk County consisting of Townships of Higdem, Sandsville, Farley, Brislet, Helgeland, Esther, Northland, Tabor, Angus, Brandt, Grand Forks, Sullivan, Keystone, Euclid, Belgium, Huntsville, Rhinehart, Nesbit, Fanny, Parnell, Bygland, Fisher, Lowell, and Crookston; Village of Fisher; Cities of East Grand Forks and Crookston	21,195	83.8	Wilder
67	Marshall, Pennington, Kittson, and Roseau Counties	47,227	92.7	Sinclair
67a	Marshall and Pennington Counties	26,730	105.7	Fitzsimons, Skaar
67b	Kittson and Roseau Counties	20,497	81.1	Johnson, Battles





- 34 Melvin Hansen (S)
- 34 Stanley Enebo
- 34 E. J. Volstad
- 35 Wayne G. Popham (S)
- 35 Gary W. Flakne
- 35 L. A. Schwarzkopf
- 36 Glenn McCarty (S)
- 36 Thor Anderson
- 36 F. Gordon Wright
- 37 Harmon Ogdahl (S)
- 37 Harold Anderson
- 37 Geo. A. French
- 38 Donald O. Wright (S)
- 38 Douglas Head Humphreys
- 38 Richard H. White
- 39 Leo D. Mosier (S)
- 39 E. J. Gearty
- 39 Robert Latz
- 40 Harold Kalina (S)
- 40 S. J. Fudro
- 40 E. J. Tomczyk
- 41 Frank Adams (S)
- 41 Arnold Rose
- 41 John Skeate
- 42 John T. Davies (S)
- 42 James Adams
- 42 Martin Sabo



RAMSEY COUNTY & CITY OF ST. PAUL