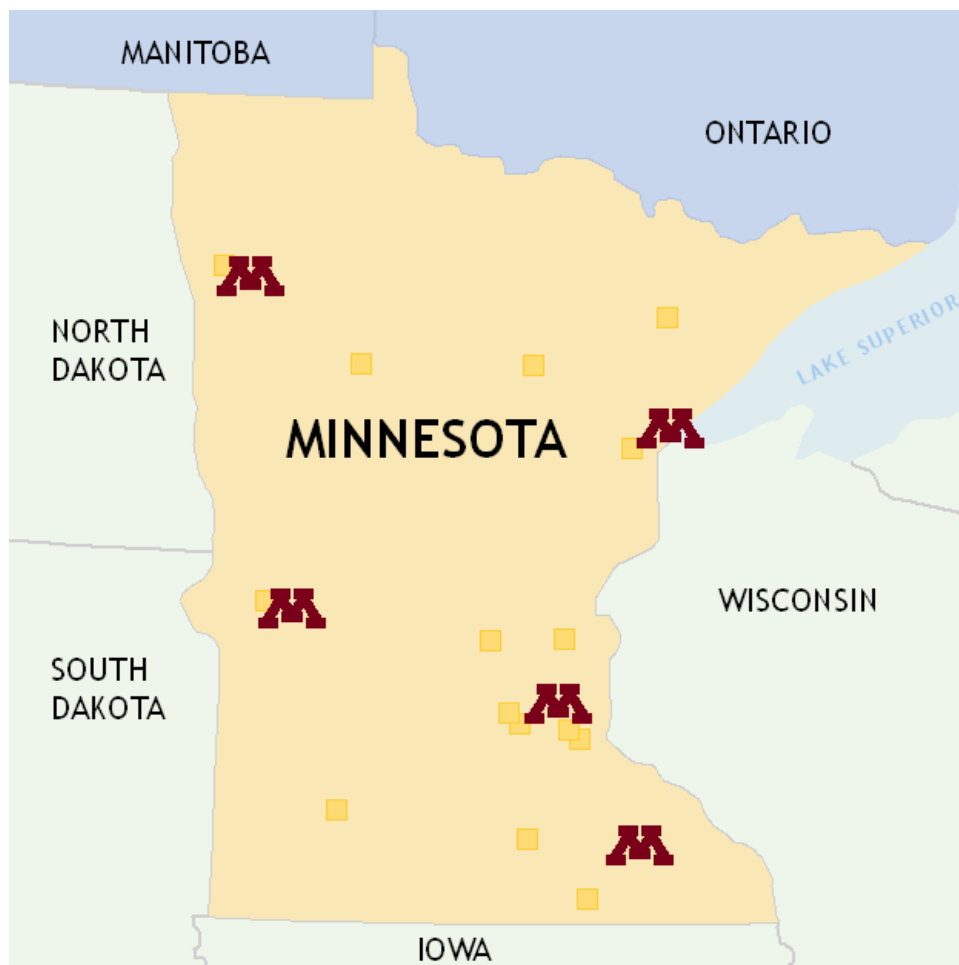


Real Estate Inventory Report

June 30, 2008



424 Donhowe Building ♦ 319 15th Ave. SE ♦ Minneapolis
Phone: 612-625-5345 ♦ Fax: 612-624-6345 ♦ reo@umn.edu
www.realestate.umn.edu

Introduction to the University of Minnesota's Real Estate Inventory

I. Real Estate Office

The University of Minnesota Real Estate Office maintains an inventory database and publishes an annual report (this "Real Estate Inventory") of all University of Minnesota system real estate at the end of the fiscal year. (A separate Fiscal Year Lease Report is also produced each year by the Real Estate Office.) The properties contained within the Real Estate Inventory include a) property owned by the Regents of the University of Minnesota, a constitutional corporation, b) property held in title by the State of Minnesota, for the benefit of the University of Minnesota, or c) property leased on a long-term basis by the University from third-party land owners, which leased property includes buildings owned by the University of Minnesota. The Real Estate Inventory does not include real estate holdings owned by any of the University of Minnesota's recognized foundations.

II. Organization of the Inventory Report

The Real Estate Inventory is organized as provided below:

- A. Minneapolis Area. Includes Twin Cities – Minneapolis Campus and Hennepin County properties.
- B. St. Paul Area. Includes the Twin Cities – St. Paul Campus and Ramsey County properties.
- C. Other Metro Area. Includes properties located within the Twin Cities seven-county metropolitan area (excluding Ramsey and Hennepin Counties).
- D. Duluth. Includes the Duluth Campus and properties in St. Louis and Itasca Counties, operated by the Duluth Campus.
- E. Morris. Includes the Morris Campus and West Central Research and Outreach Center.
- F. Crookston. Includes the Crookston Campus and Northwest Research and Outreach Center.
- G. Rochester. Includes the Unit 2 of the Stabile Building Condominium. (Property leased for Rochester Campus at 111 S Broadway as of September 1, 2007 and to be described in the 2007-2008 Lease Report.)
- H. Greater Minnesota. Includes properties outside the Twin Cities seven-county metropolitan area.

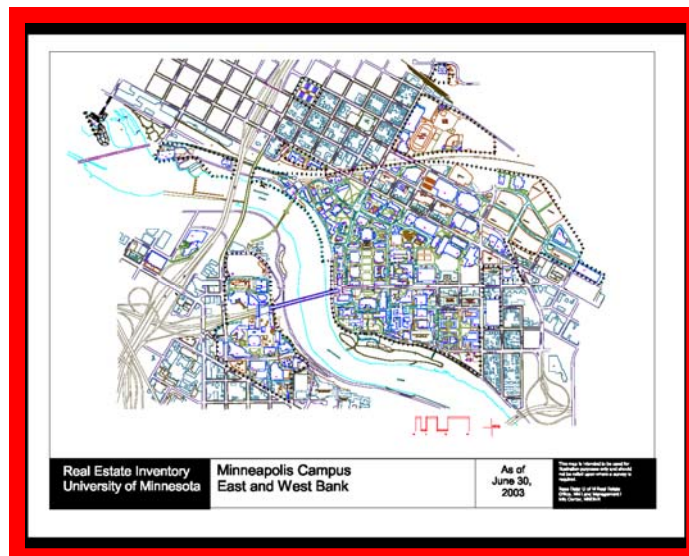
- I. Leased Land. Includes major facilities and programs throughout the state that operate on long-term ground leases, and include University-owned buildings. For a detailed report concerning the University's annual leasing activities, please see the Real Estate Office's ***Fiscal Year Lease Report***.
- J. Trust Properties. Includes properties that were donated to the University with a restriction on the use of the property and proceeds generated from the property.
- K. Miscellaneous Properties. Includes all other University properties, excluding mineral interests: a leasehold interest in three flats in Birmingham, England and Forest Research Sites in Koochiching and Wadena Counties.
- L. State-Owned Properties. Includes the congressionally-granted property conveyed to the State of Minnesota known as "Permanent University Fund" lands ("PUF" lands) for the creation and support of the land grant university in Minnesota, and other lands titled in the name of the state, but with the University receiving the benefit of the proceeds (sale, lease or otherwise).
- M. Minerals – State and University Owned. Includes all State mineral interests from which the University receives the benefit of the proceeds and University mineral interests in Minnesota or elsewhere that have been separated (or severed) from the surface rights.

Note: Bookmarks have been added to the electronic version of this inventory to facilitate navigation through the document. Click the "Bookmarks" tab in Adobe Acrobat to access these links.

III. Inventory Report Contents

Each campus or property area includes the following:

- A. Map. Where practical, a map showing the boundaries and general location of the property is included. Maps are generated using a combination of data from the University of Minnesota Real Estate Office and the Planning and Architecture Office, State of Minnesota Department of Transportation, Department of Natural Resources, Land Management Information Center, United States Farm Service Agency, and the Metropolitan Council's MetroGIS. A sample map is shown below:



Campus properties will be shown with a yellow outline, while other University owned properties will be shaded either yellow or brown.

B. Summary Data Sheet. Each campus property area report includes a summary data sheet which includes:

1. Property description and area
2. Use
3. Rights/Restrictions
4. Administrator
5. Comments

An example of the summary data sheet is shown below:

Real Estate Inventory	
UNIVERSITY OF MINNESOTA	
As of June 30, 2003	
Property	Area
University of Minnesota - Twin Cities Campus	310 780 acres
Minneapolis East Bank	32 281 acres
Minneapolis West Bank	302 834 acres
Description	
Parts of Sections 19 and 35, Township 29 North, Range 23 West, and Parts of Sections 24 and 25, Township 29 North, Range 24 West, Hennepin County	
Use	
Education and Research	
Rights/Restrictions	
All rights acquired	
Encumbrances include a 50-year land lease for the Radisson University Inn, a 50-year ground lease for the Cedar Riverside Student Center and 89-year land lease for the Farver University Medical Center hospital and parking ramp.	
Administrator	
Office of the Executive Vice President and Provost Associate Vice President for Budget and Finance and CFO and Treasurer Office of Budget and Finance 333 Bond Hall 100 Church St SE Minneapolis, MN 55455	
Comments	
University lease numbers U-104 and U-148 and U-579. The Armory, Butler Hall, Deer Fountain, Edly Hall, Edly Hall Annex, Feland Hall, Jones Hall, Music Education, Nicholson Hall, Palms Hall, Pillsbury Hall, Pillsbury Memorial Fence and Gate, Pillsbury Station, Sprague Hall, St. Anthony Falls Hydraulic Lab, Southeast Steam Plant, Student Soldier Memorial Monument, Venable Hall, and Wuling Hall appear on the National Register of Historic Places.	

C. Spreadsheet report on specific tracts. Each campus or property area includes a spreadsheet report (campus code report) which details the property owned as of the date of the report for that campus or property area by "Tract Numbers". A Tract Number is assigned to each property acquired by the University of Minnesota. Additional tract details can be obtained using the tract number by accessing the Real Estate Office's **Real Estate Database** on the web.

A sample page of a spreadsheet report is shown below:

As Of Date: 06/30/2003		UNIVERSITY OF MINNESOTA REAL ESTATE OFFICE					Page 5
CURRENT LAND HOLDINGS BY CAMPUS MINNEAPOLIS EAST BANK CAMPUS (MEE)							
Tract	Acquisition Date/ Cost	Current, Net Acres		Property ID Nbr	County/ State/ Country	How Acquired/ Previous Owner	
		Surface	Ownership Percent				
0019.04	07/10/1908 \$9,300.00	0.195	0.195	25-029-024-12	HENNEPIN MN	PURCHASE ANNE RYAN	
		100.000	100.000				
0019.05	08/20/1907 \$4,950.00	0.187	0.187	25-029-024-12	HENNEPIN MN	PURCHASE FRANK WATTS	
		100.000	100.000				
0019.06	12/16/1907 \$11,400.00	0.187	0.187	25-029-024-12	HENNEPIN MN	PURCHASE SWIN NELSON AND BETTIE NELSON	
		100.000	100.000				
0019.07	08/20/1907 \$3,400.00	0.156	0.156	25-029-024-12	HENNEPIN MN	PURCHASE FRANK M DURGIN & LOUISA DURGIN	
		100.000	100.000				
0019.08	07/31/1909 \$4,400.00	0.062	0.062	25-029-024-12	HENNEPIN MN	PURCHASE MALIN JOHNSON & ANDREW JOHNSON	
		100.000	100.000				
0019.09	07/16/1909 \$4,000.00	0.062	0.062	25-029-024-12	HENNEPIN MN	PURCHASE FREDERICK & ELIZABETH BRINKMAN	
		100.000	100.000				
0019.10	07/08/1909 \$5,150.00	0.250	0.250	25-029-024-12	HENNEPIN MN	PURCHASE HENRY & EDNA MOELLER	
		100.000	100.000				
0019.11	08/18/1909 \$4,750.00	0.250	0.250	25-029-024-12	HENNEPIN MN	PURCHASE FREDERICK ERKEL	
		100.000	100.000				
0019.12	06/22/1909 \$4,750.00	0.250	0.250	25-029-024-12	HENNEPIN MN	PURCHASE GIRKILL W. CONE & HELEN M. CONE	
		100.000	100.000				
0019.13	08/02/1909 \$4,250.00	0.250	0.250	25-029-024-12	HENNEPIN MN	PURCHASE HARDWOOD MANUFACTURING COMPANY	
		100.000	100.000				

IV. Intended Use of this Real Estate Inventory

- A. Intended Use. Great care was taken to ensure the accuracy of the report. However, errors or omissions may have been made. This document is intended to be used for reporting or planning purposes only and should not be relied upon when a survey or title report is warranted.
- B. Comments and/or Corrections:
University of Minnesota Real Estate Office pust0004@umn.edu
319 15th Ave. SE, Suite 424, 612-626-2875 (phone)
Minneapolis MN 55455 612-624-6345 (fax)
- C. Acknowledgments. Special thanks to Genevieve Nolan for her contributions to this project, including assistance in editing and the creation of the maps of University properties.

Real Estate Inventory

University Campuses and Facilities - Surface and Mineral Interests

As of June 30, 2008

OVERVIEW TOTALS

		A	B
1	Metro Area	Surface Acres	Net Severed Minerals Acres
2	Twin Cities - Minneapolis	453.816	11.608
3	Twin Cities - St. Paul	736.102	19.394
4	Other Metro Area Facilities	13,742.653	295.927
5	Greater Minnesota		
6	Duluth	512.914	195.871
7	Morris	1,247.890	177.326
8	Crookston	1,587.850	75.440
9	Rochester	0.000	2.918
10	Other Greater Minnesota Facilities	8,612.809	752.970
11	Leased Land Facilities	0.000	0.000
12	Other University Owned Property		
13	Trust Properties	651.552	4,055.531
14	Miscellaneous Properties	70.000	4,829.151
15	State-Owned University Trust Lands	28,930.419	18,884.320
16			
17	Total	56,546.005	29,300.456

DETAIL TOTALS

		A
1	Metro Area	Surface Acres
2	Minneapolis	
3	East Bank Campus	343.551
4	West Bank Campus	52.051
5	St. Anthony Falls Laboratory	0.919
6	Pillsbury Court	2.500
7	Como Housing and Service Area	45.488
8	Community-University Health Care Center	2.110
9	West Bank Office Building	5.001
10	University Northside Partnership	2.196
11	Subtotal	453.816
12		
13	St. Paul	
14	St. Paul Campus and Agricultural Experiment Station	537.125
15	University Golf Course	164.042
16	University Grove and Grove East	32.627
17	Eastcliff	1.620
18	Midway	0.688
19	Subtotal	736.102
20		
21	Other Metro Area Facilities (City)	
22	Horticultural Research Center (Chanhassen)	255.421
23	Cedar Creek Ecosystem Science Reserve (E. Bethel)	4,911.846
24	UMore Park (Rosemount)	7,686.476
25	Landscape Arboretum (Chanhassen)	843.491
26	O'Brien Observatory (Marine on St. Croix)	1.140
27	Intercampus Transitway (Minneapolis/St. Paul)	44.279
28	Subtotal	13,742.653
	DETAIL TOTALS (Continued)	

		A
29	Greater Minnesota	
30	Duluth	
31	Duluth Campus	314,380
32	Research and Field Studies Center	112,370
33	Limnological Research Center	2,781
34	Glensheen	10,648
35	Talmadge River Biological Research Area	40,000
36	Natural Resources Research Institute	7,644
37	Coleraine Minerals Research Laboratory	25,091
38	Subtotal	512,914
39		
40	Morris	
41	Morris Campus	150,000
42	West Central Research and Outreach Center	1,097,890
43	Subtotal	1,247,890
44		
45	Crookston	
46	Crookston Campus	108,370
47	Northwest Research and Outreach Center	1,479,480
48	Subtotal	1,587,850
49		
50	Rochester	
51	Rochester Campus	0.000
52	Subtotal	0.000
53		
54	Other Greater Minnesota Facilities (County)	
55	North Central Research and Outreach Center (Grand Rapids)	899,239
56	Cloquet Forestry Center (Cloquet)	3,505,698
57	Southern Research and Outreach Center (Waseca)	924,742
58	Southwest Research and Outreach Center (Lamberton)	679,450
59	Sanders Crop Management Center (Redwood Falls)	2,039,172
60	Grass Seed Field Laboratory (Roseau)	40,000
61	Minnesota Poultry Testing Laboratory (Willmar)	0.798
62	Fens Research Facility (Zim)	523,710
63	Subtotal	8,612,809
64		
65	Leased Facilities (City)	
66	Hormel Institute (Austin)	0.000
67	Itasca Biological Station and Laboratories (Lake Itasca)	0.000
68	Magnetic Test Facility (Marine on St. Croix)	0.000
69	Sand Plain Research Farm (Becker)	0.000
70	Subtotal	0.000
71		
72	Miscellaneous Properties	
73	Birmingham, England Flats	0.000
74	Forest Research Site, Wadena County	30,000
75	Forest Research Site, Koochiching County	40,000
76	Subtotal	70,000
77		
78	Other University Owned Property	
79	Trust Properties	
80	Day Trust Property (St. Louis)	80,000
81	Ause Trust Property (Rice)	30,000
82	Baker Trust Property (Carver)	20,200
83	Allred Trust Property (St. Louis)	160,000
84	Elwell Trust Property (Redwood)	158,750
85	Boone Property (St. Louis)	200,000
86	Fritz (Berthiaume) Property (Carlton)	2,602
87	Subtotal	651,552
	DETAIL TOTALS (Continued)	

		A
88	State-Owned University Trust Lands	
89	Permanent University Fund Lands (PUF)	26,531.080
90	Salt Spring Lands	1,408.79
91	Pillsbury Forest Lands	990.550
92	Subtotal	28,930.419
93		
94	Total Surface Acres	56,546.005

MINERAL TOTALS

		A
	University-Owned Minerals	Net Severed Mineral Acres
1		
2	Minneapolis	11.608
3	St. Paul	19.394
4	Other Metro Area	295.927
5	Duluth	195.871
6	Morris	177.326
7	Crookston	75.440
8	Rochester	2.918
9	Salt Spring Lands	4,829.151
10	Other Greater Minnesota	752.970
11	Trust Properties	4,055.531
12	Subtotal	10,416.136
13		
14	State-Owned Minerals	
15	Agricultural College Land Grant Minerals	235.460
16	Internal Improvements Land Transfer Minerals	768.430
17	University Land Grant minerals	17,880.430
18	Subtotal	18,884.320
19		
20	Total Net Severed Mineral Acres	29,300.456

Real Estate Inventory – Minneapolis Area

UNIVERSITY OF MINNESOTA

As of June 30, 2008

Property

University of Minnesota – Minneapolis Campus

East Bank

West Bank

Saint Anthony Falls Hydraulic Lab

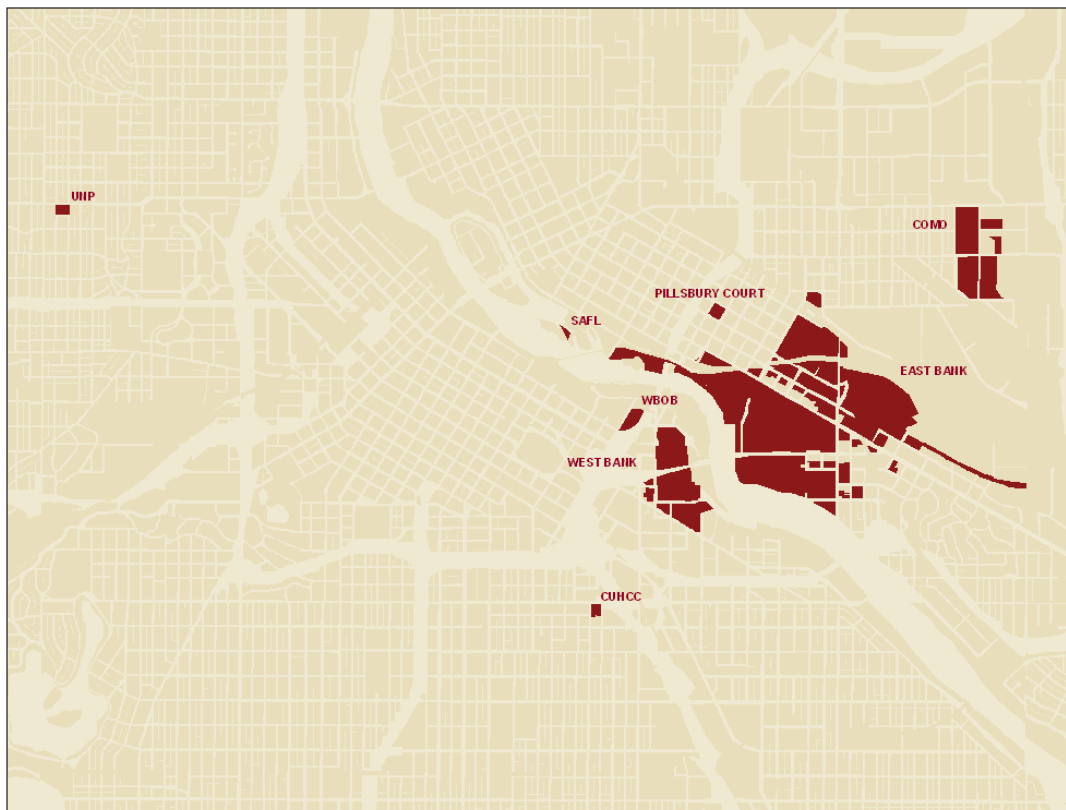
Pillsbury Court

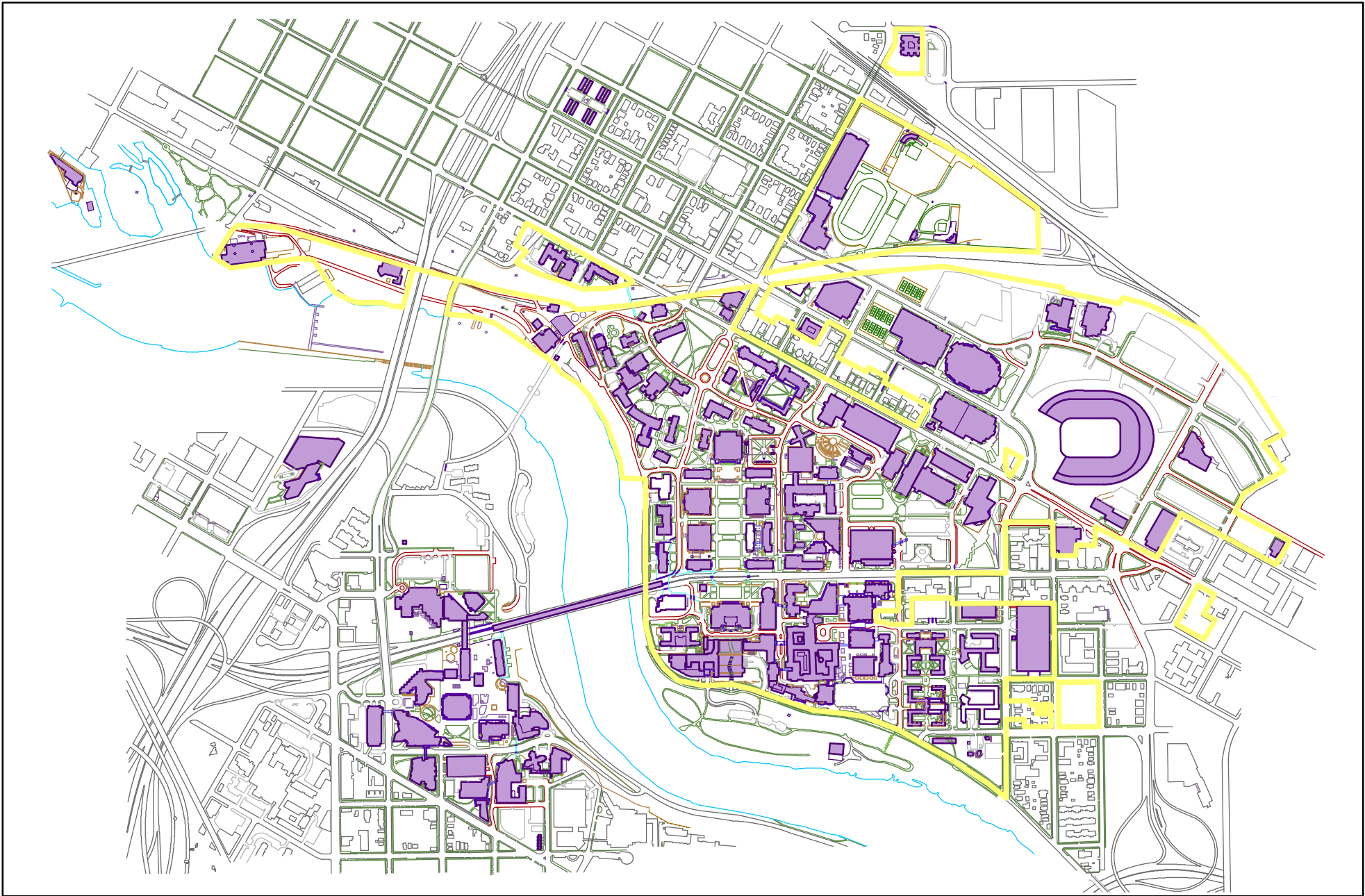
Como Housing and Service Area

Community – University Health Care Center

West Bank Office Building

University Northside Partnership



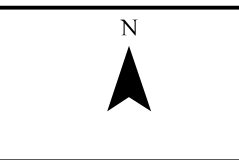


As of June 30, 2008

Real Estate Inventory
University of Minnesota

**University of Minnesota
 East Bank Campus**

- Structures
- East Bank Campus



This map is intended to be used for planning purposes only and should not be relied upon where a survey is required.
 Base Data: Real Estate Office
 U of M Facilities Management

Real Estate Inventory

UNIVERSITY OF MINNESOTA

As of June 30, 2008

Property

Area

**University of Minnesota – Twin Cities Campus
Minneapolis East Bank**
Minneapolis, MN 55455

343.551 acres

Description

Parts of Section 19 and 30, Township 29 North, Range 23 West; and
Parts of Section 24 and 25, Township 29 North, Range 24 West.
Hennepin County

Use

Education and Research

Rights/Restrictions

All rights acquired.
Encumbrances include a 50-year land lease for the Radisson University Hotel, and a 99-year land lease for the University of Minnesota Medical Center - Fairview hospital and parking ramp, and a 50-year land lease for the Hope Lodge Minneapolis.

Administrator

Office of Vice President and CFO
334 Morrill Hall
100 Church St SE
Minneapolis, MN 55455

Office of the Senior Vice President and Provost
234 Morrill Hall
100 Church St SE
Minneapolis, MN 55455

Comments

University lease numbers U-194, U-579, and U-820. The Armory, Burton Hall, Dorr Fountain, Eddy Hall, Eddy Hall Annex, Folwell Hall, Jones Hall, Music Education, Nicholson Hall, Pattee Hall, Pillsbury Hall, Pillsbury Memorial Fence and Gate, Pillsbury Statue, Shevlin Hall, St. Anthony Falls Hydraulic Lab, Southeast Steam Plant, Student Soldier Memorial Monument, Westbrook Hall, and Wulling Hall appear on the National Register of Historic Places.

UNIVERSITY OF MINNESOTA
REAL ESTATE OFFICE
CURRENT LAND HOLDINGS BY CAMPUS
MINNEAPOLIS EAST BANK CAMPUS (MEB)

Tract	Acquisition Date/ Cost	-----Surface / Mineral-----			Property ID Nbr	County/ State/ Country	How Acquired/ Previous Owner
		Current Net Acres	Gross Acres	Ownership%			
0001.00	10/21/1854	24.088	25.330	100.000	24-029-024-43	HENNEPIN MN UNITED STATES	PURCHASE PAUL R. GEORGE & JOSHUA TAYLOR
	* \$6,000.00	24.088	25.330	100.000			
0002.00	06/21/1877	0.615	1.309	50.000	24-029-024-43	HENNEPIN MN UNITED STATES	PURCHASE A. R. CAMP & C. F. DOUGLASS
	* \$2,000.00	0.655	1.309	50.000			
0003.01	06/26/1877	3.838	4.267	100.000	25-029-024-43	HENNEPIN MN UNITED STATES	PURCHASE JOHN S. & MAHALAH F. PILLSBURY
	* \$5,979.24	3.838	4.267	100.000			
0003.02	06/26/1877	1.114	2.579	50.000	25-029-024-43	HENNEPIN MN UNITED STATES	PURCHASE JOHN S. AND MAHALAH F. PILLSBURY
	* \$1.00	1.114	2.579	50.000			
0003.03	01/27/1880	0.119	0.238	50.000	24-029-024-44	HENNEPIN MN UNITED STATES	PURCHASE JOHN S AND MAHALA F PILLSBURY
	\$1.00	0.119	0.238	50.000			
0004.00	11/21/1877	2.000	2.000	100.000	24-029-024-34	HENNEPIN MN UNITED STATES	PURCHASE GEORGE D. PERKINS
	\$9,000.00	2.000	2.000	100.000			
0005.01	05/26/1881	0.847	1.000	100.000	25-029-024-12	HENNEPIN MN UNITED STATES	PURCHASE JOSEPH W. JOHNSON
	* \$1,000.00	0.847	1.000	100.000			
0005.02	07/22/1881	1.497	1.750	100.000	25-029-024-12	HENNEPIN MN UNITED STATES	PURCHASE OVIL PINNEY & WINTHROP YOUNG
	* \$1,318.11	1.497	1.750	100.000			
0005.03	04/28/1882	0.500	0.500	100.000	25-029-024-12	HENNEPIN MN UNITED STATES	PURCHASE GEORGE O. AND JULIA A. LEONARD
	\$175.00	0.500	0.500	100.000			
0005.07	08/13/1881	0.250	0.250	100.000	25-029-024-12	HENNEPIN MN UNITED STATES	PURCHASE ELIZABETH A. WEST
	\$325.00	0.250	0.250	100.000			
0005.09	04/23/1881	0.996	0.996	100.000	25-029-024-12	HENNEPIN MN UNITED STATES	PURCHASE JERRY S AND MATTIE M. COUGHLIN
	\$1,550.00	0.996	0.996	100.000			
0005.10	05/25/1881	0.250	0.250	100.000	25-029-024-12	HENNEPIN MN UNITED STATES	PURCHASE BOARD OF EDUCATION OF MPLS.
	\$200.00	0.250	0.250	100.000			
0005.11	07/16/1881	0.250	0.250	100.000	25-029-024-12	HENNEPIN MN UNITED STATES	PURCHASE ALBERT JOHNSON
	\$50.00	0.250	0.250	100.000			
0005.12	05/23/1882	0.375	0.750	50.000	25-029-024-12	HENNEPIN MN UNITED STATES	PURCHASE EDWARD B. CLEMENT
	\$356.25	0.375	0.750	50.000			

* Asterisk reflects original acquisition cost before deduction

UNIVERSITY OF MINNESOTA
REAL ESTATE OFFICE
CURRENT LAND HOLDINGS BY CAMPUS
MINNEAPOLIS EAST BANK CAMPUS (MEB)

Tract	Acquisition Date/ Cost	-----Surface / Mineral-----			Property ID Nbr	County/ State/ Country	How Acquired/ Previous Owner
		Current Net Acres	Gross Acres	Ownership%			
0005.14	08/23/1879 \$200.00	0.250 0.250	0.250 0.250	100.000 100.000	25-029-024-12	HENNEPIN MN UNITED STATES	PURCHASE CHARLES C. AND MAY W. LELAND
0005.15	09/28/1881 \$11.81	0.916 0.916	1.831 1.831	50.000 50.000	25-029-024-12	HENNEPIN MN UNITED STATES	PURCHASE AUDITOR OF HENNEPIN COUNTY
0005.16	01/26/1882 \$75.00	0.250 0.250	0.250 0.250	100.000 100.000	25-029-024-12	HENNEPIN MN UNITED STATES	PURCHASE IRBING E. ATHERTON
0005.19	09/19/1879 \$10.57	0.250 0.250	0.250 0.250	100.000 100.000	25-029-024-12	HENNEPIN MN UNITED STATES	PURCHASE AUDITOR OF HENNEPIN COUNTY
0005.20	09/06/1881 * \$736.94	0.371 0.371	0.500 0.500	100.000 100.000	25-029-024-12	HENNEPIN MN UNITED STATES	PURCHASE JOSHUA M. & AUGUSTA HOUSE
0005.23	05/07/1881 * \$1,350.00	0.897 0.897	0.928 0.928	100.000 100.000	25-029-024-12	HENNEPIN MN UNITED STATES	PURCHASE JOHN S. & MAHALA F. PILLSBURY
0005.24	05/02/1882 \$25.00	0.250 0.250	0.250 0.250	100.000 100.000	25-029-024-12	HENNEPIN MN UNITED STATES	PURCHASE EDITH J. WILSON
0005.26	06/08/1881 * \$375.00	0.245 0.245	0.250 0.250	100.000 100.000	25-029-024-12	HENNEPIN MN UNITED STATES	PURCHASE JOHN C. MCCAIN ET AL
0005.27	04/21/1881 \$1,800.00	0.250 0.250	0.250 0.250	100.000 100.000	25-029-024-21	HENNEPIN MN UNITED STATES	PURCHASE JAMES AND ANN CULLEN
0005.28	04/26/1881 \$1,445.00	0.608 0.608	1.216 1.216	50.000 50.000	25-029-024-21	HENNEPIN MN UNITED STATES	PURCHASE WILLIAM AND BERTHA CONSTANS
0005.29	05/25/1881 \$1,400.00	1.149 1.149	2.297 2.297	50.000 50.000	25-029-024-21	HENNEPIN MN UNITED STATES	PURCHASE WILLIAM F. AND SARAH DAVIDSON
0006.00	03/29/1881 \$2,750.00	2.000 2.000	2.000 2.000	100.000 100.000	24-029-024-34	HENNEPIN MN UNITED STATES	PURCHASE STEWART,LINDLEY,HILL,ET.AL.
0008.00	11/28/1883 \$1,000.00	1.500 1.500	1.500 1.500	100.000 100.000	24-029-024-34	HENNEPIN MN UNITED STATES	PURCHASE STEWART, LINDLEY, HILL ET.AL.
0009.00	07/20/1883 \$550.00	0.516 0.516	1.032 1.032	50.000 50.000	25-029-024-44	HENNEPIN MN UNITED STATES	PURCHASE ELIZABETH L. THATCHER, ET. AL.

* Asterisk reflects original acquisition cost before deduction

UNIVERSITY OF MINNESOTA
REAL ESTATE OFFICE
CURRENT LAND HOLDINGS BY CAMPUS
MINNEAPOLIS EAST BANK CAMPUS (MEB)

Tract	Acquisition Date/ Cost	-----Surface / Mineral-----			Property ID Nbr	County/ State/ Country	How Acquired/ Previous Owner
		Current	Net Acres	Gross Acres--Ownership%			
0010.00	07/10/1883	0.674	0.674	100.000	24-029-024-31	HENNEPIN MN UNITED STATES	PURCHASE
	\$2,500.00	0.674	0.674	100.000			GRACE M. & GEORGE F. PERKINS
0011.00	04/20/1883	2.000	2.000	100.000	24-029-024-31	HENNEPIN MN UNITED STATES	PURCHASE
	\$21,000.00	2.000	2.000	100.000			GEORGE D. PERKINS
0012.00	04/20/1883	0.750	0.750	100.000	24-029-024-31	HENNEPIN MN UNITED STATES	PURCHASE
	\$7,000.00	0.750	0.750	100.000			GEORGE D. PERKINS
0013.00	01/05/1884	1.000	1.000	100.000	24-029-024-34	HENNEPIN MN UNITED STATES	PURCHASE
	\$9,000.00	1.000	1.000	100.000			JAMES MCMILLAN
0014.00	01/01/1893	0.055	0.055	100.000	24-029-024-31	HENNEPIN MN UNITED STATES	PURCHASE
	\$1.00	0.055	0.055	100.000			DR. S. H. CHUTE
0015.00	01/07/1901	3.850	3.850	100.000	25-029-024-12	HENNEPIN MN UNITED STATES	PURCHASE
	\$1.00	3.850	3.850	100.000			NORTHERN PACIFIC RAILWAY CO.
0016.00	01/01/1902	1.000	1.000	100.000	24-029-024-43	HENNEPIN MN UNITED STATES	PURCHASE
	\$1.00	1.000	1.000	100.000			CITY OF MINNEAPOLIS
0017.00	12/05/1902	1.500	1.500	100.000	25-029-024-11	HENNEPIN MN UNITED STATES	PURCHASE
	\$1.00	1.500	1.500	100.000			ALFRED F. PILLSBURY
0018.00	10/23/1902	1.000	1.000	100.000	25-029-024-11	HENNEPIN MN UNITED STATES	PURCHASE
	\$8,242.63	1.000	1.000	100.000			ROBBINS, SECOMBE, ISLANDER
0019.01	08/03/1907	0.491	0.491	100.000	25-029-024-21	HENNEPIN MN UNITED STATES	PURCHASE
	\$3,200.00	0.491	0.491	100.000			THOMAS W. PIERCE & WM H. DOTY
0019.02	07/16/1907	0.250	0.250	100.000	25-029-024-12	HENNEPIN MN UNITED STATES	PURCHASE
	\$6,000.00	0.250	0.250	100.000			ELIZA S. SMITH
0019.03	07/16/1907	0.165	0.165	100.000	25-029-024-12	HENNEPIN MN UNITED STATES	PURCHASE
	\$4,800.00	0.165	0.165	100.000			MARTHA R. PATTEE
0019.04	07/16/1908	0.195	0.195	100.000	25-029-024-12	HENNEPIN MN UNITED STATES	PURCHASE
	\$9,300.00	0.195	0.195	100.000			ANNIE RYAN
0019.05	08/20/1907	0.167	0.167	100.000	25-029-024-12	HENNEPIN MN UNITED STATES	PURCHASE
	\$4,950.00	0.167	0.167	100.000			FRANK WATTS

UNIVERSITY OF MINNESOTA
REAL ESTATE OFFICE
CURRENT LAND HOLDINGS BY CAMPUS
MINNEAPOLIS EAST BANK CAMPUS (MEB)

Tract	Acquisition Date/ Cost	-----Surface / Mineral-----			Property ID Nbr	County/ State/ Country	How Acquired/ Previous Owner
		Current Net Acres	Gross Acres	Ownership%			
0019.06	12/16/1907	0.167	0.167	100.000	25-029-024-12	HENNEPIN MN UNITED STATES	PURCHASE
	\$11,425.00	0.167	0.167	100.000			SWAN NELSON AND BETTIE NELSON
0019.07	08/20/1907	0.156	0.156	100.000	25-029-024-12	HENNEPIN MN UNITED STATES	PURCHASE
	\$2,500.00	0.156	0.156	100.000			FRANK M DURGIN & LOUISA DURGIN
0019.08	07/31/1909	0.062	0.062	100.000	25-029-024-12	HENNEPIN MN UNITED STATES	PURCHASE
	\$4,400.00	0.062	0.062	100.000			MALIN JOHNSON & ANDREW JOHNSON
0019.09	07/16/1909	0.062	0.062	100.000	25-029-024-12	HENNEPIN MN UNITED STATES	PURCHASE
	\$4,000.00	0.062	0.062	100.000			FREDERICK & ELIZABETH BRINKMAN
0019.10	07/08/1909	0.250	0.250	100.000	25-029-024-12	HENNEPIN MN UNITED STATES	PURCHASE
	\$5,150.00	0.250	0.250	100.000			HENRY & EDNA MOELLER
0019.11	08/18/1909	0.250	0.250	100.000	25-029-024-12	HENNEPIN MN UNITED STATES	PURCHASE
	\$4,750.00	0.250	0.250	100.000			FREDERICK ERKEL
0019.12	06/22/1909	0.250	0.250	100.000	25-029-024-12	HENNEPIN MN UNITED STATES	PURCHASE
	\$4,750.00	0.250	0.250	100.000			ISRAEL W. CONE & HELEN M. CONE
0019.13	08/02/1909	0.250	0.250	100.000	25-029-024-12	HENNEPIN MN UNITED STATES	PURCHASE
	\$4,250.00	0.250	0.250	100.000			HARDWOOD MANUFACTURING COMPANY
0019.14	08/24/1907	0.167	0.167	100.000	25-029-024-12	HENNEPIN MN UNITED STATES	PURCHASE
	\$10,000.00	0.167	0.167	100.000			FRITZ J & WILHELMINA S YOUNG
0019.15	09/01/1909	0.101	0.101	100.000	25-029-024-12	HENNEPIN MN UNITED STATES	PURCHASE
	\$5,100.00	0.101	0.101	100.000			HENRY A. AND WINIFRED ERICKSON
0019.16	06/04/1909	0.225	0.225	100.000	25-029-024-12	HENNEPIN MN UNITED STATES	PURCHASE
	\$5,300.00	0.225	0.225	100.000			JOHN A AND MARY GONSTEAD
0019.17	06/11/1909	0.138	0.138	100.000	25-029-024-12	HENNEPIN MN UNITED STATES	PURCHASE
	\$5,100.00	0.138	0.138	100.000			GRACE J. RIPLEY
0019.18	08/02/1909	0.251	0.251	100.000	25-029-024-12	HENNEPIN MN UNITED STATES	PURCHASE
	\$13,500.00	0.251	0.251	100.000			THOMAS A. AND ANNIE KELLEY
0019.19	06/12/1909	0.136	0.136	100.000	25-029-024-12	HENNEPIN MN UNITED STATES	PURCHASE
	\$4,750.00	0.136	0.136	100.000			JULIA AND EDWARD OFSTIE

UNIVERSITY OF MINNESOTA
REAL ESTATE OFFICE
CURRENT LAND HOLDINGS BY CAMPUS
MINNEAPOLIS EAST BANK CAMPUS (MEB)

Tract	Acquisition Date/ Cost	-----Surface / Mineral-----			Property ID Nbr	County/ State/ Country	How Acquired/ Previous Owner
		Current	Net Acres	Gross Acres--Ownership%			
0019.20	08/20/1907	0.114	0.114	100.000	25-029-024-12	HENNEPIN MN UNITED STATES	PURCHASE JAMES AND ELIZABETH CANTERBURY
	\$8,338.25	0.114	0.114	100.000			
0019.21	08/09/1907	0.517	0.517	100.000	25-029-024-12	HENNEPIN MN UNITED STATES	PURCHASE EDNA KRUSE AND HUSBAND
	\$4,200.00	0.517	0.517	100.000			
0019.22	08/12/1907	0.083	0.083	100.000	25-029-024-21	HENNEPIN MN UNITED STATES	PURCHASE FRED B. CHUTE
	\$2,500.00	0.083	0.083	100.000			
0019.23	01/01/1907	0.294	0.294	100.000	25-029-024-12	HENNEPIN MN UNITED STATES	PURCHASE HATTIE AND MAURICE LONERGAN
	\$2,100.00	0.294	0.294	100.000			
0019.24	07/11/1907	0.175	0.175	100.000	25-029-024-21	HENNEPIN MN UNITED STATES	PURCHASE SEWELL M AND JULIA M PARKER
	\$1,150.00	0.175	0.175	100.000			
0019.25	05/06/1907	0.175	0.175	100.000	25-024-024-24	HENNEPIN MN UNITED STATES	PURCHASE SARAH P AND EDWARD C GALE
	\$1.00	0.175	0.175	100.000			
0019.26	07/16/1907	0.072	0.072	100.000	25-029-024-24	HENNEPIN MN UNITED STATES	PURCHASE U. S. INSTALLMENT REALTY CO.
	\$2,640.00	0.072	0.072	100.000			
0019.27	07/16/1907	0.072	0.072	100.000	25-029-024-24	HENNEPIN MN UNITED STATES	PURCHASE GUSTAVE H. AND LOUISA DORN
	\$2,900.00	0.072	0.072	100.000			
0019.28	07/17/1907	0.250	0.250	100.000	25-029-024-13	HENNEPIN MN UNITED STATES	PURCHASE JAMES AND ELIZABETH CANTERBURY
	\$1,600.00	0.250	0.250	100.000			
0019.29	06/23/1909	0.167	0.167	100.000	25-029-024-13	HENNEPIN MN UNITED STATES	PURCHASE JOSEPH B. AND HELEN L. PIKE
	\$7,250.00	0.167	0.167	100.000			
0019.30	06/25/1909	0.167	0.167	100.000	25-029-024-13	HENNEPIN MN UNITED STATES	PURCHASE CARL AND JESSIE SCHLENKER
	\$7,500.00	0.167	0.167	100.000			
0019.31	08/02/1909	0.167	0.167	100.000	25-029-024-13	HENNEPIN MN UNITED STATES	PURCHASE EDWARD M AND GRACE D FREEMAN
	\$2,500.00	0.167	0.167	100.000			
0019.32	08/19/1909	0.167	0.167	100.000	25-029-024-13	HENNEPIN MN UNITED STATES	PURCHASE ASHER E. MORRIS & SARAH MORRIS
	\$4,200.00	0.167	0.167	100.000			
0019.33	06/05/1909	0.140	0.140	100.000	25-029-024-13	HENNEPIN MN UNITED STATES	PURCHASE ANTHONY F & ESTHER I ELMQUIST
	\$5,700.00	0.140	0.140	100.000			

UNIVERSITY OF MINNESOTA
REAL ESTATE OFFICE
CURRENT LAND HOLDINGS BY CAMPUS
MINNEAPOLIS EAST BANK CAMPUS (MEB)

Tract	Acquisition Date/ Cost	-----Surface / Mineral-----			Property ID Nbr	County/ State/ Country	How Acquired/ Previous Owner
		Current	Net Acres	Gross Acres--Ownership%			
0019.34	08/12/1909	0.110	0.110	100.000	25-029-024-13	HENNEPIN MN UNITED STATES	PURCHASE
	\$4,000.00	0.110	0.110	100.000			WILLIAM, BRIDGET, ELLA FAHEY
0019.35	06/29/1909	0.100	0.100	100.000	25-029-024-13	HENNEPIN MN UNITED STATES	PURCHASE
	\$3,200.00	0.100	0.100	100.000			WILLIAM CROULEY, LULU BLOYE
0019.36	07/13/1909	0.100	0.100	100.000	25-029-024-13	HENNEPIN MN UNITED STATES	PURCHASE
	\$3,550.00	0.100	0.100	100.000			IVER AND CAROLINE SUNDBY
0019.37	06/21/1909	0.100	0.100	100.000	25-029-024-13	HENNEPIN MN UNITED STATES	PURCHASE
	\$3,200.00	0.100	0.100	100.000			JOAN J AND JOSEPH M CRAWFORD
0019.38	07/27/1909	0.100	0.100	100.000	25-029-024-13	HENNEPIN MN UNITED STATES	PURCHASE
	\$3,600.00	0.100	0.100	100.000			ELMER F. AND HILDA ALTMAN
0019.39	08/02/1909	0.100	0.100	100.000	25-029-024-13	HENNEPIN MN UNITED STATES	PURCHASE
	\$3,400.00	0.100	0.100	100.000			GOTTLIEB & PHILIPPINA BODAMER
0019.40	07/22/1909	0.189	0.189	100.000	25-029-024-13	HENNEPIN MN UNITED STATES	PURCHASE
	\$2,350.00	0.189	0.189	100.000			KATHERINE A. AND GUY W. BAKER
0019.41	06/10/1909	0.155	0.155	100.000	25-029-024-13	HENNEPIN MN UNITED STATES	PURCHASE
	\$4,200.00	0.155	0.155	100.000			MAMIE & GRACE PORSCHE ET AL
0019.42	06/13/1908	1.250	1.250	100.000	25-029-024-13	HENNEPIN MN UNITED STATES	PURCHASE
	\$5,250.00	1.250	1.250	100.000			GEORGE M & MARY F BLEECKER
0019.43	05/12/1908	0.120	0.359	33.333	25-029-024-13	HENNEPIN MN UNITED STATES	PURCHASE
	\$1,280.35	0.120	0.359	33.333			MICHAEL J. SHELLEY
0019.44	04/06/1908	0.239	0.359	66.666	25-029-024-13	HENNEPIN MN UNITED STATES	PURCHASE
	\$2,560.70	0.239	0.359	66.666			JOSEPH SHELLEY, ET. AL.
0020.01	08/24/1908	0.174	0.174	100.000	25-029-024-21	HENNEPIN MN UNITED STATES	CONDEMNATION
	\$7,239.16	0.174	0.174	100.000			MARGARET CULLEN
0020.02	02/19/1908	0.174	0.174	100.000	25-029-024-21	HENNEPIN MN UNITED STATES	PURCHASE
	\$2,010.00	0.174	0.174	100.000			JENNIE ESTABROOK & HUSBAND
0020.03	02/19/1908	0.174	0.174	100.000	25-029-024-21	HENNEPIN MN UNITED STATES	PURCHASE
	\$2,010.00	0.174	0.174	100.000			CULLEN ET.AL.

UNIVERSITY OF MINNESOTA
REAL ESTATE OFFICE
CURRENT LAND HOLDINGS BY CAMPUS
MINNEAPOLIS EAST BANK CAMPUS (MEB)

Tract	Acquisition Date/ Cost	-----Surface / Mineral-----			Property ID Nbr	County/ State/ Country	How Acquired/ Previous Owner	
		Current	Net Acres	Gross Acres--Ownership%				
0020.04	02/19/1908		0.174	0.174	100.000	25-029-024-21	HENNEPIN	PURCHASE
	\$2,518.75		0.174	0.174	100.000		MN UNITED STATES	ELIZABETH CULLEN
0020.05	06/08/1908		0.375	0.375	100.000	25-029-024-12	HENNEPIN	CONDEMNATION
	\$11,588.39		0.375	0.375	100.000		MN UNITED STATES	CLARA GILMORE ET.AL.
0020.06	06/20/1908		0.375	0.375	100.000	25-029-024-12	HENNEPIN	PURCHASE
	\$9,784.21		0.375	0.375	100.000		MN UNITED STATES	NEWTON H. WINCHELL ET.AL.
0020.07	02/13/1908		0.250	0.250	100.000	25-029-024-12	HENNEPIN	PURCHASE
	\$5,700.00		0.250	0.250	100.000		MN UNITED STATES	I.W.&PORA SWITZER
0020.08	02/19/1908		0.125	0.125	100.000	25-029-024-12	HENNEPIN	CONDEMNATION
	\$4,623.00		0.125	0.125	100.000		MN UNITED STATES	E. EIDSVOLD ET.AL.
0020.09	02/19/1908		0.125	0.125	100.000	25-029-024-12	HENNEPIN	CONDEMNATION
	\$4,825.00		0.125	0.125	100.000		MN UNITED STATES	J.STOFT, H.SIMONSON ET.AL.
0020.10	06/27/1908		0.205	0.205	100.000	25-029-024-12	HENNEPIN	PURCHASE
	\$2,650.71		0.205	0.205	100.000		MN UNITED STATES	JOHN W. BUDDS & WIFE
0020.11	06/25/1908		0.049	0.049	100.000	25-029-024-12	HENNEPIN	PURCHASE
	\$583.20		0.049	0.049	100.000		MN UNITED STATES	GEORGE H. BUDDS & WIFE
0020.12	02/19/1908		0.250	0.250	100.000	25-029-024-12	HENNEPIN	PURCHASE
	\$3,730.83		0.250	0.250	100.000		MN UNITED STATES	DORA BUDDS
0020.13	03/18/1908		0.250	0.250	100.000	25-029-024-12	HENNEPIN	PURCHASE
	\$5,041.66		0.250	0.250	100.000		MN UNITED STATES	JAMES H. BUDDS & WIFE
0020.14	02/19/1908		0.250	0.250	100.000	25-029-024-12	HENNEPIN	PURCHASE
	\$7,739.50		0.250	0.250	100.000		MN UNITED STATES	EDWARD MALONEY
0020.15	09/12/1908		0.364	0.364	100.000	25-029-024-12	HENNEPIN	CONDEMNATION
	\$13,820.02		0.364	0.364	100.000		MN UNITED STATES	JOHN CULLEN & CATHERINE CULLEN
0020.16	09/19/1908		0.140	0.140	100.000	25-029-024-12	HENNEPIN	CONDEMNATION
	\$5,000.00		0.140	0.140	100.000		MN UNITED STATES	EDWARD S. & BRIDGET CULLEN
0020.17	03/02/1908		0.250	0.250	100.000	25-029-024-12	HENNEPIN	CONDEMNATION
	\$8,243.00		0.250	0.250	100.000		MN UNITED STATES	JOHN & CATHARINE B. CULLEN

UNIVERSITY OF MINNESOTA
REAL ESTATE OFFICE
CURRENT LAND HOLDINGS BY CAMPUS
MINNEAPOLIS EAST BANK CAMPUS (MEB)

Tract	Acquisition Date/ Cost	-----Surface / Mineral-----			Property ID Nbr	County/ State/ Country	How Acquired/ Previous Owner
		Current Net Acres	Gross Acres	Ownership%			
0020.18	04/18/1908	0.125	0.125	100.000	25-029-024-12	HENNEPIN MN UNITED STATES	PURCHASE
	\$4,001.07	0.125	0.125	100.000			ALICE JUNE MINOR
0020.19	02/19/1908	0.125	0.125	100.000	25-029-024-12	HENNEPIN MN UNITED STATES	PURCHASE
	\$906.75	0.125	0.125	100.000			IDA A.L. & GEORGE A.W. STEELE
0020.20	12/16/1908	0.250	0.250	100.000	25-029-024-12	HENNEPIN MN UNITED STATES	PURCHASE
	\$3,781.07	0.250	0.250	100.000			ALFRED F. KENYON
0020.21	06/29/1908	0.175	0.175	100.000	25-029-024-21	HENNEPIN MN UNITED STATES	PURCHASE
	\$5,041.43	0.175	0.175	100.000			EDWARD & EMILY A. MALONEY
0020.22	02/19/1908	0.175	0.175	100.000	25-029-024-21	HENNEPIN MN UNITED STATES	PURCHASE
	\$4,432.99	0.175	0.175	100.000			MARY B. & FERGUS W. VANDEREN
0020.23	02/19/1908	0.088	0.088	100.000	25-029-024-21	HENNEPIN MN UNITED STATES	PURCHASE
	\$4,031.99	0.088	0.088	100.000			GUSTAF W. & ALMA C. NOBLE
0020.24	02/19/1908	0.088	0.088	100.000	25-029-024-21	HENNEPIN MN UNITED STATES	PURCHASE
	\$3,919.50	0.088	0.088	100.000			JOSEPH O. & ANNA JORGENS
0020.25	03/09/1908	0.001	0.001	100.000	25-029-024-21	HENNEPIN MN UNITED STATES	PURCHASE
	\$1.00	0.001	0.001	100.000			LUCY & WILLIAM DUNCAN
0020.26	02/19/1908	0.067	0.067	100.000	25-029-024-21	HENNEPIN MN UNITED STATES	CONDEMNATION
	\$3,650.00	0.067	0.067	100.000			FREDERICK H. & LILLIAN L. BASS
0020.27	05/11/1908	0.068	0.068	100.000	25-029-024-21	HENNEPIN MN UNITED STATES	CONDEMNATION
	\$3,974.78	0.068	0.068	100.000			G.WALTER & ELIZABETH L. BASS
0020.28	02/21/1908	0.100	0.100	100.000	25-029-024-21	HENNEPIN MN UNITED STATES	CONDEMNATION
	\$6,834.00	0.100	0.100	100.000			FRANK J. KLINE ASSOCIATION
0020.29	06/25/1908	0.175	0.175	100.000	25-029-024-21	HENNEPIN MN UNITED STATES	PURCHASE
	\$2,338.15	0.175	0.175	100.000			EDWARD & EMILY A. MALONEY
0021.01	02/19/1908	0.175	0.175	100.000	25-029-024-24	HENNEPIN MN UNITED STATES	PURCHASE
	\$2,586.77	0.175	0.175	100.000			PATRICK AND MARY KELLY
0021.02	11/18/1908	0.814	0.814	100.000	25-029-024-24	HENNEPIN MN UNITED STATES	PURCHASE
	\$17,000.00	0.814	0.814	100.000			GREEK ORTHODOX CHURCH OF MPLS.

UNIVERSITY OF MINNESOTA
REAL ESTATE OFFICE
CURRENT LAND HOLDINGS BY CAMPUS
MINNEAPOLIS EAST BANK CAMPUS (MEB)

Tract	Acquisition Date/ Cost	-----Surface / Mineral-----			Property ID Nbr	County/ State/ Country	How Acquired/ Previous Owner
		Current	Net Acres	Gross Acres--Ownership%			
0021.03	03/23/1908	0.145	0.145	100.000	25-029-024-24	HENNEPIN MN UNITED STATES	PURCHASE KATE SHEA AND LIZZIE SHEA
	\$5,041.66	0.145	0.145	100.000			
0021.04	02/19/1908	0.145	0.145	100.000	25-029-024-24	HENNEPIN MN UNITED STATES	PURCHASE EDWARD MALONEY
	\$1,608.00	0.145	0.145	100.000			
0021.05	09/22/1908	0.250	0.250	100.000	25-029-024-13	HENNEPIN MN UNITED STATES	PURCHASE RALPH G AND MINNIE COLIER
	\$5,600.00	0.250	0.250	100.000			
0021.06	02/19/1908	0.333	0.333	100.000	25-029-024-13	HENNEPIN MN UNITED STATES	PURCHASE MARY E. LOVETT
	\$11,557.50	0.333	0.333	100.000			
0021.07	01/13/1909	0.250	0.250	100.000	25-029-024-13	HENNEPIN MN UNITED STATES	PURCHASE JOHN CULLEN,FRANK BERRY, ET AL
	\$3,999.24	0.250	0.250	100.000			
0021.08	03/17/1908	0.250	0.250	100.000	25-029-024-13	HENNEPIN MN UNITED STATES	PURCHASE CARL G AND IDA M LINDOU
	\$9,069.03	0.250	0.250	100.000			
0021.09	02/19/1908	0.250	0.250	100.000	25-029-024-13	HENNEPIN MN UNITED STATES	PURCHASE EDNA E AND ROBERT SIMPSON
	\$1,306.50	0.250	0.250	100.000			
0021.10	02/19/1908	0.250	0.250	100.000	25-029-024-13	HENNEPIN MN UNITED STATES	PURCHASE JOHN KRIZAN ET AL
	\$1,909.50	0.250	0.250	100.000			
0021.11	02/19/1908	0.712	0.712	100.000	25-029-024-13	HENNEPIN MN UNITED STATES	PURCHASE MICHAEL J. SHELLEY
	\$8,225.93	0.712	0.712	100.000			
0021.12	02/19/1908	0.179	0.179	100.000	25-029-024-13	HENNEPIN MN UNITED STATES	PURCHASE ELIZABETH DOWNEY
	\$1,763.78	0.179	0.179	100.000			
0021.13	02/19/1908	1.228	1.250	100.000	25-029-024-13	HENNEPIN MN UNITED STATES	PURCHASE BRIDGET RYAN AND PATRICK RYAN
	* \$7,537.50	1.228	1.250	100.000			
0021.15	02/19/1908	0.051	0.188	100.000	25-029-024-24	HENNEPIN MN UNITED STATES	PURCHASE EDWARD MALONEY
	* \$1,155.75	0.051	0.188	100.000			
0021.16	03/13/1908	0.401	0.485	100.000	25-029-024-24	HENNEPIN MN UNITED STATES	PURCHASE ARTHUR MCMULLEN
	* \$6,060.01	0.401	0.485	100.000			
0021.17	12/23/1908	0.273	0.273	100.000	25-029-024-24	HENNEPIN MN UNITED STATES	PURCHASE CARRIE E. & EDWARD CHATFIELD
	\$2,750.00	0.273	0.273	100.000			

* Asterisk reflects original acquisition cost before deduction

UNIVERSITY OF MINNESOTA
REAL ESTATE OFFICE
CURRENT LAND HOLDINGS BY CAMPUS
MINNEAPOLIS EAST BANK CAMPUS (MEB)

Tract	Acquisition Date/ Cost	-----Surface / Mineral-----			Property ID Nbr	County/ State/ Country	How Acquired/ Previous Owner	
		Current	Net Acres	Gross Acres--Ownership%				
0022.01	11/06/1908		0.068	0.068	100.000	25-029-024-12	HENNEPIN	CONDEMNATION
	\$4,209.29		0.068	0.068	100.000		MN UNITED STATES	MARY BOWEN
0022.02	11/02/1908		0.068	0.068	100.000	25-029-024-12	HENNEPIN	CONDEMNATION
	\$3,578.04		0.068	0.068	100.000		MN UNITED STATES	MARTIN E. & JODIE TANBERG
0022.03	11/09/1908		0.114	0.114	100.000	25-029-024-12	HENNEPIN	CONDEMNATION
	\$3,945.48		0.114	0.114	100.000		MN UNITED STATES	JOHN J. HANKENSON
0022.04	10/27/1908		0.250	0.250	100.000	25-029-024-12	HENNEPIN	CONDEMNATION
	\$1,999.80		0.250	0.250	100.000		MN UNITED STATES	MARY ALDEN ROOT
0022.05	10/31/1908		0.250	0.250	100.000	25-029-024-12	HENNEPIN	CONDEMNATION
	\$8,416.42		0.250	0.250	100.000		MN UNITED STATES	NEWTON H. & CHARLOTTE WINCHELL
0022.06	10/31/1908		0.250	0.250	100.000	25-029-024-12	HENNEPIN	PURCHASE
	\$6,412.67		0.250	0.250	100.000		MN UNITED STATES	NEWTON H. & CHARLOTTE WINCHELL
0022.07	10/30/1908		0.250	0.250	100.000	25-029-024-12	HENNEPIN	PURCHASE
	\$6,319.12		0.250	0.250	100.000		MN UNITED STATES	EMERY H. & MINNIE M. REYNOLDS
0022.08	06/16/1909		0.167	0.167	100.000	25-029-024-12	HENNEPIN	PURCHASE
	\$1,555.73		0.167	0.167	100.000		MN UNITED STATES	JOHN & MARY M. HOLASEK
0022.09	11/02/1908		0.250	0.250	100.000	25-029-024-12	HENNEPIN	PURCHASE
	\$1,100.00		0.250	0.250	100.000		MN UNITED STATES	ANDREW NELSON
0022.10	01/20/1909		0.250	0.250	100.000	25-029-024-12	HENNEPIN	CONDEMNATION
	\$6,507.60		0.250	0.250	100.000		MN UNITED STATES	ELVA WHITTIER
0022.11	10/24/1908		0.500	0.500	100.000	25-029-024-12	HENNEPIN	CONDEMNATION
	\$9,292.97		0.500	0.500	100.000		MN UNITED STATES	MICHAEL & JOHANNA COLLINS
0022.12	07/08/1909		0.198	0.198	100.000	25-029-024-12	HENNEPIN	CONDEMNATION
	\$7,994.76		0.198	0.198	100.000		MN UNITED STATES	MITCHELL D & SARAH S RHAME
0022.13	07/14/1909		0.152	0.152	100.000	25-029-024-12	HENNEPIN	CONDEMNATION
	\$2,221.15		0.152	0.152	100.000		MN UNITED STATES	ALBERT EUGENE & ETTA RHAME
0022.14	07/08/1909		0.151	0.151	100.000	25-029-024-12	HENNEPIN	PURCHASE
	\$6,354.65		0.151	0.151	100.000		MN UNITED STATES	WALTER S & EDITH M RHAME

UNIVERSITY OF MINNESOTA
REAL ESTATE OFFICE
CURRENT LAND HOLDINGS BY CAMPUS
MINNEAPOLIS EAST BANK CAMPUS (MEB)

Tract	Acquisition Date/ Cost	-----Surface / Mineral-----			Property ID Nbr	County/ State/ Country	How Acquired/ Previous Owner
		Current	Net Acres	Gross Acres--Ownership%			
0022.15	06/11/1909	0.167	0.167	100.000	25-029-024-12	HENNEPIN MN UNITED STATES	PURCHASE JAMES & ISABELLA HILL
	\$4,540.00	0.167	0.167	100.000			
0022.16	10/26/1908	0.166	0.166	100.000	25-029-024-12	HENNEPIN MN UNITED STATES	PURCHASE IONE B.M. & MOSES D. TUNSTALL
	\$3,854.29	0.166	0.166	100.000			
0022.17	08/10/1909	0.028	0.028	100.000	25-029-024-12	HENNEPIN MN UNITED STATES	CONDEMNATION GUST GUSTAFSON AND WIFE ANNA
	\$150.79	0.028	0.028	100.000			
0022.18	11/02/1908	0.069	0.069	100.000	25-029-024-12	HENNEPIN MN UNITED STATES	PURCHASE JOHN GUSTAFSON
	\$2,737.46	0.069	0.069	100.000			
0022.19	08/30/1909	0.042	0.042	100.000	25-029-024-12	HENNEPIN MN UNITED STATES	PURCHASE MARTHA GUSTAFSON ET.AL.
	\$2,081.46	0.042	0.042	100.000			
0022.20	11/02/1908	0.053	0.053	100.000	25-029-024-12	HENNEPIN MN UNITED STATES	PURCHASE AMANDA & PETER HOGNESS
	\$3,282.49	0.053	0.053	100.000			
0022.21	09/29/1909	0.148	0.148	100.000	25-029-024-13	HENNEPIN MN UNITED STATES	CONDEMNATION D.W. FAGAN
	\$6,000.00	0.148	0.148	100.000			
0022.22	05/19/1909	0.227	0.227	100.000	25-029-024-13	HENNEPIN MN UNITED STATES	PURCHASE DAVID S. & SARAH A. IRWIN
	\$1,870.00	0.227	0.227	100.000			
0022.23	05/19/1909	0.125	0.125	100.000	25-029-024-13	HENNEPIN MN UNITED STATES	CONDEMNATION SARAH A. & DAVID S. IRWIN
	\$5,530.00	0.125	0.125	100.000			
0022.24	05/19/1909	1.000	1.000	100.000	25-029-024-13	HENNEPIN MN UNITED STATES	PURCHASE JOHN D. FAGAN
	\$14,070.00	1.000	1.000	100.000			
0022.25	05/10/1909	1.000	1.000	100.000	25-029-024-13	HENNEPIN MN UNITED STATES	PURCHASE ORIC O. WHITED
	\$25,350.00	1.000	1.000	100.000			
0022.26	11/27/1909	0.500	0.500	100.000	25-029-024-13	HENNEPIN MN UNITED STATES	PURCHASE EDWARD MALONEY
	\$8,688.66	0.500	0.500	100.000			
0022.27	01/01/1909	0.250	0.250	100.000	25-029-024-13	HENNEPIN MN UNITED STATES	PURCHASE BRIDGET A. BURNS
	\$3,319.46	0.250	0.250	100.000			
0022.28	11/02/1908	0.250	0.250	100.000	25-029-024-13	HENNEPIN MN UNITED STATES	CONDEMNATION JOHN GUSTAFSON
	\$3,569.93	0.250	0.250	100.000			

UNIVERSITY OF MINNESOTA
REAL ESTATE OFFICE
CURRENT LAND HOLDINGS BY CAMPUS
MINNEAPOLIS EAST BANK CAMPUS (MEB)

Tract	Acquisition Date/ Cost	-----Surface / Mineral-----			Property ID Nbr	County/ State/ Country	How Acquired/ Previous Owner	
		Current	Net Acres	Gross Acres--Ownership%				
0022.29	08/19/1909		0.250	0.250	100.000	25-029-024-13	HENNEPIN	CONDEMNATION
	\$1,800.00		0.250	0.250	100.000		MN UNITED STATES	EMMA PAIGE
0023.01	04/02/1910		0.064	0.064	100.000	25-029-024-12	HENNEPIN	PURCHASE
	\$4,000.00		0.064	0.064	100.000		MN UNITED STATES	GUSTAVE F. & BERTHA F. KRIESEL
0023.02	12/31/1909		0.062	0.062	100.000	25-029-024-12	HENNEPIN	PURCHASE
	\$4,523.66		0.062	0.062	100.000		MN UNITED STATES	ANNIE AND JOHN F. KRUSE
0023.03	03/09/1910		0.093	0.093	100.000	25-029-024-12	HENNEPIN	PURCHASE
	\$4,500.00		0.093	0.093	100.000		MN UNITED STATES	CONRAD W. & ANNIE M. PRESSLER
0023.04	11/15/1909		0.250	0.250	100.000	25-029-024-12	HENNEPIN	PURCHASE
	\$7,400.00		0.250	0.250	100.000		MN UNITED STATES	ALEXANDER M. & TENA A. LOYE
0023.05	10/27/1909		0.125	0.125	100.000	25-029-024-12	HENNEPIN	PURCHASE
	\$4,200.00		0.125	0.125	100.000		MN UNITED STATES	GOTTHILF & SOPHIA R. RAIHLE
0023.06	11/11/1909		0.125	0.125	100.000	25-029-024-12	HENNEPIN	PURCHASE
	\$4,200.00		0.125	0.125	100.000		MN UNITED STATES	MARY T. ELLIOTT
0023.07	04/19/1910		0.250	0.250	100.000	25-029-024-12	HENNEPIN	PURCHASE
	\$5,515.84		0.250	0.250	100.000		MN UNITED STATES	MARGARET M. DEVLIN
0023.08	11/11/1909		0.250	0.250	100.000	25-029-024-12	HENNEPIN	PURCHASE
	\$9,953.00		0.250	0.250	100.000		MN UNITED STATES	GEORGE P. LOYE
0023.09	12/18/1909		0.080	0.080	100.000	25-029-024-12	HENNEPIN	PURCHASE
	\$2,640.93		0.080	0.080	100.000		MN UNITED STATES	LEON F. LOEMANS
0023.10	10/11/1910		0.152	0.152	100.000	25-029-024-12	HENNEPIN	PURCHASE
	\$4,500.00		0.152	0.152	100.000		MN UNITED STATES	MARY LOEMANS
0023.11	05/27/1910		0.426	0.426	100.000	25-029-024-13	HENNEPIN	CONDEMNATION
	\$27,000.00		0.426	0.426	100.000		MN UNITED STATES	TRUELS AND CARRIE MADSEN
0023.12	12/07/1909		0.337	0.337	100.000	25-029-024-13	HENNEPIN	PURCHASE
	\$12,231.73		0.337	0.337	100.000		MN UNITED STATES	SARAH J. ADAIR
0023.13	01/20/1910		0.152	0.152	100.000	25-029-024-13	HENNEPIN	PURCHASE
	\$5,700.00		0.152	0.152	100.000		MN UNITED STATES	NORWOOD F. AND MARY J. WAY

UNIVERSITY OF MINNESOTA
REAL ESTATE OFFICE
CURRENT LAND HOLDINGS BY CAMPUS
MINNEAPOLIS EAST BANK CAMPUS (MEB)

Tract	Acquisition Date/ Cost	-----Surface / Mineral-----			Property ID Nbr	County/ State/ Country	How Acquired/ Previous Owner
		Current	Net Acres	Gross Acres--Ownership%			
0023.14	06/15/1910	0.284	0.284	100.000	25-029-024-13	HENNEPIN MN UNITED STATES	PURCHASE
	\$8,000.00	0.284	0.284	100.000			CATHERINE F. IRWIN
0023.15	05/25/1910	0.091	0.091	100.000	25-029-024-13	HENNEPIN MN UNITED STATES	PURCHASE
	\$5,310.19	0.091	0.091	100.000			MARY A. AND RICHARD KYLE
0023.16	05/25/1910	0.121	0.121	100.000	25-029-024-13	HENNEPIN MN UNITED STATES	PURCHASE
	\$4,518.38	0.121	0.121	100.000			RICHARD AND MARY A KYLE
0023.17	11/06/1909	0.150	0.150	100.000	25-029-024-13	HENNEPIN MN UNITED STATES	PURCHASE
	\$4,677.91	0.150	0.150	100.000			JAMES AND SUSANNA EVERINGTON
0023.18	12/31/1909	0.137	0.137	100.000	25-029-024-13	HENNEPIN MN UNITED STATES	PURCHASE
	\$9,007.97	0.137	0.137	100.000			JAMES & SUSANNA A EVERINGTON
0023.19	01/20/1910	0.088	0.088	100.000	25-029-024-13	HENNEPIN MN UNITED STATES	PURCHASE
	\$8,200.00	0.088	0.088	100.000			ANNIE RYAN
0023.20	05/25/1910	0.121	0.121	100.000	25-029-024-13	HENNEPIN MN UNITED STATES	PURCHASE
	\$5,100.00	0.121	0.121	100.000			FRANK J. AND MARIE E. PESEK
0023.21	05/04/1910	0.106	0.106	100.000	25-029-024-13	HENNEPIN MN UNITED STATES	PURCHASE
	\$4,900.00	0.106	0.106	100.000			MARGARET D. MCCORD
0023.22	12/29/1909	0.057	0.057	100.000	25-029-024-13	HENNEPIN MN UNITED STATES	PURCHASE
	\$440.13	0.057	0.057	100.000			ANTHONY AND MATTIE DAY ZELENY
0023.23	11/06/1909	0.132	0.132	100.000	25-029-024-13	HENNEPIN MN UNITED STATES	PURCHASE
	\$5,124.50	0.132	0.132	100.000			FREDERICK & ELIZABETH BRINKMAN
0023.24	12/27/1909	0.106	0.106	100.000	25-029-024-13	HENNEPIN MN UNITED STATES	PURCHASE
	\$5,700.00	0.106	0.106	100.000			ANTHONY AND MATTIE DAY ZELENY
0023.25	02/10/1910	0.106	0.106	100.000	25-029-024-13	HENNEPIN MN UNITED STATES	PURCHASE
	\$4,800.00	0.106	0.106	100.000			JAMES AND WINIFRED MCDONALD
0023.26	11/29/1909	0.119	0.119	100.000	25-029-024-13	HENNEPIN MN UNITED STATES	PURCHASE
	\$6,249.59	0.119	0.119	100.000			JESSIE D. AND J. M. DICKSON
0023.27	10/28/1909	0.167	0.167	100.000	25-029-024-13	HENNEPIN MN UNITED STATES	PURCHASE
	\$4,419.80	0.167	0.167	100.000			JAMES & SUSANNA A. EVERINGTON

UNIVERSITY OF MINNESOTA
REAL ESTATE OFFICE
CURRENT LAND HOLDINGS BY CAMPUS
MINNEAPOLIS EAST BANK CAMPUS (MEB)

Tract	Acquisition Date/ Cost	-----Surface / Mineral-----			Property ID Nbr	County/ State/ Country	How Acquired/ Previous Owner
		Current	Net Acres	Gross Acres--Ownership%			
0023.28	10/28/1909	0.167	0.167	100.000	25-029-024-13	HENNEPIN MN UNITED STATES	PURCHASE
	\$7,000.00	0.167	0.167	100.000			SUSANNA A. & JAMES EVERINGTON
0023.29	02/10/1910	0.250	0.250	100.000	25-029-024-13	HENNEPIN MN UNITED STATES	PURCHASE
	\$10,155.61	0.250	0.250	100.000			GRACE GRAY & AUGUSTUS B CHOATE
0023.30	09/01/1909	0.155	0.155	100.000	25-029-024-13	HENNEPIN MN UNITED STATES	PURCHASE
	\$1,947.00	0.155	0.155	100.000			LORA A. & CHARLES B. CHENEY
0023.31	03/18/1910	0.379	0.379	100.000	25-029-024-13	HENNEPIN MN UNITED STATES	PURCHASE
	\$5,162.56	0.379	0.379	100.000			ANNIE AND JOHN B. FLANNIGAN
0023.32	01/28/1910	0.766	0.792	100.000	25-029-024-13	HENNEPIN MN UNITED STATES	PURCHASE
	* \$6,557.16	0.766	0.792	100.000			FELIX & CATHERINE TRAINOR
0024.00	06/20/1908	0.001	0.001	100.000	25-029-024-13	HENNEPIN MN UNITED STATES	PURCHASE
	\$1.00	0.001	0.001	100.000			COOK STONE COMPANY
0025.00	09/16/1913	0.250	0.250	100.000	25-029-024-12	HENNEPIN MN UNITED STATES	PURCHASE
	\$1.00	0.250	0.250	100.000			PILLSBURY, SNYDER, GALE, ET AL
0026.00	05/16/1921	0.500	0.500	100.000	25-029-024-11	HENNEPIN MN UNITED STATES	PURCHASE
	\$5,500.00	0.500	0.500	100.000			HARRIET & MAURICE LONERGAN
0027.00	06/06/1921	0.751	0.751	100.000	25-029-024-11	HENNEPIN MN UNITED STATES	PURCHASE
	\$40,000.00	0.751	0.751	100.000			ESTATE OF BETTY NELSON
0028.00	05/19/1921	1.179	1.179	100.000	25-029-024-11	HENNEPIN MN UNITED STATES	PURCHASE
	\$11,018.55	1.179	1.179	100.000			ROSENIA HUNTER
0029.00	01/01/1921	0.250	0.250	100.000	25-029-024-11	HENNEPIN MN UNITED STATES	PURCHASE
	\$100.00	0.250	0.250	100.000			CARRIE CHATFIELD & WILL SECOMBE
0030.00	11/05/1921	0.804	0.804	100.000	25-029-024-11	HENNEPIN MN UNITED STATES	PURCHASE
	\$100.00	0.804	0.804	100.000			MARTHA B WEST ET AL
0031.00	01/01/1921	0.174	0.174	100.000	25-029-024-21	HENNEPIN MN UNITED STATES	PURCHASE
	\$100.00	0.174	0.174	100.000			MRS. WESLEY C. SAWYER
0032.00	06/06/1921	1.333	1.333	100.000	25-029-024-12	HENNEPIN MN UNITED STATES	PURCHASE
	\$10.00	1.333	1.333	100.000			GEORGE A. RHAME ET AL

* Asterisk reflects original acquisition cost before deduction

UNIVERSITY OF MINNESOTA
REAL ESTATE OFFICE
CURRENT LAND HOLDINGS BY CAMPUS
MINNEAPOLIS EAST BANK CAMPUS (MEB)

Tract	Acquisition Date/ Cost	-----Surface / Mineral-----			Property ID Nbr	County/ State/ Country	How Acquired/ Previous Owner
		Current	Net Acres	Gross Acres--Ownership%			
0033.00	12/20/1921	0.417	0.417	100.000	25-029-024-11	HENNEPIN MN UNITED STATES	PURCHASE HARRIET BOYD
	\$50.00	0.417	0.417	100.000			
0034.00	07/12/1921	0.642	0.642	100.000	25-029-024-21	HENNEPIN MN UNITED STATES	PURCHASE CHAROLETTE S. WINCHELL & HEIRS
	\$100.00	0.642	0.642	100.000			
0035.00	01/24/1922	0.073	0.073	100.000	25-029-024-11	HENNEPIN MN UNITED STATES	PURCHASE JOHN C. AND MARY H. SWEET
	\$1.00	0.073	0.073	100.000			
0036.00	08/20/1921	0.129	0.129	100.000	25-029-024-11	HENNEPIN MN UNITED STATES	PURCHASE ANDREW AND HUGO NELSON
	\$8,263.62	0.129	0.129	100.000			
0037.00	11/02/1921	0.400	0.400	100.000	24-029-024-43	HENNEPIN MN UNITED STATES	PURCHASE JOSIAH H. CHASE JR.
	\$30,000.00	0.400	0.400	100.000			
0038.00	11/02/1921	0.400	0.400	100.000	24-029-024-43	HENNEPIN MN UNITED STATES	PURCHASE JOSIAH H. CHASE JR.
	\$30,000.00	0.400	0.400	100.000			
0039.00	10/10/1921	0.357	0.357	100.000	24-029-024-43	HENNEPIN MN UNITED STATES	PURCHASE PERINE BOOK COMPANY
	\$42,765.00	0.357	0.357	100.000			
0040.00	10/10/1921	0.001	0.001	100.000	24-029-024-43	HENNEPIN MN UNITED STATES	PURCHASE PERINE BOOK COMPANY
	\$1.00	0.001	0.001	100.000			
0041.00	10/10/1921	0.001	0.001	100.000	24-029-024-43	HENNEPIN MN UNITED STATES	PURCHASE PERINE BOOK STORE
	\$1.00	0.001	0.001	100.000			
0042.00	10/12/1921	0.073	0.073	100.000	24-029-024-43	HENNEPIN MN UNITED STATES	PURCHASE AUGUSTA A. CONNOR
	\$10.00	0.073	0.073	100.000			
0043.00	10/12/1921	0.078	0.078	100.000	24-029-024-43	HENNEPIN MN UNITED STATES	PURCHASE EDNA AND EARL R. MCCABE
	\$14,965.00	0.078	0.078	100.000			
0044.00	07/07/1921	0.100	0.100	100.000	24-029-024-43	HENNEPIN MN UNITED STATES	PURCHASE SOUTHEAST MINNEAPOLIS BLDG. CO
	\$45,000.00	0.100	0.100	100.000			
0045.00	02/20/1922	0.097	0.097	100.000	25-029-024-11	HENNEPIN MN UNITED STATES	PURCHASE JOSEPH A. AND MARIE DAVIDSON
	\$8,125.00	0.097	0.097	100.000			
0046.00	02/20/1922	0.083	0.083	100.000	25-029-024-11	HENNEPIN MN UNITED STATES	PURCHASE GUSTAVUS H. HERMANN
	\$8,125.00	0.083	0.083	100.000			

UNIVERSITY OF MINNESOTA
REAL ESTATE OFFICE
CURRENT LAND HOLDINGS BY CAMPUS
MINNEAPOLIS EAST BANK CAMPUS (MEB)

Tract	Acquisition Date/ Cost	-----Surface / Mineral-----			Property ID Nbr	County/ State/ Country	How Acquired/ Previous Owner
		Current Net Acres	Gross Acres	Ownership%			
0047.00	02/20/1922	0.103	0.103	100.000	25-029-024-11	HENNEPIN MN UNITED STATES	PURCHASE
	\$8,125.00	0.103	0.103	100.000			CALISTA A. RICHARDSON
0048.00	03/15/1922	0.084	0.084	100.000	25-029-024-11	HENNEPIN MN UNITED STATES	PURCHASE
	\$8,125.00	0.084	0.084	100.000			MARY F. LEFFINGWELL
0049.00	12/06/1922	0.067	0.067	100.000	25-029-024-11	HENNEPIN MN UNITED STATES	PURCHASE
	\$7,500.00	0.067	0.067	100.000			JOSEPH AND LADI OUELLETTE
0050.00	07/01/1922	2.000	2.000	100.000	25-029-024-11	HENNEPIN MN UNITED STATES	PURCHASE
	\$1.00	2.000	2.000	100.000			NORTHWESTERN IMPROVEMENT CO.
0052.00	12/06/1923	0.468	0.468	100.000	25-029-024-11	HENNEPIN MN UNITED STATES	PURCHASE
	\$46,008.00	0.468	0.468	100.000			ANDREW AND HUGO B. NELSON
0053.00	05/05/1923	0.181	0.181	100.000	24-029-024-43	HENNEPIN MN UNITED STATES	PURCHASE
	\$2,351.00	0.181	0.181	100.000			BENGT ERICKSON
0054.00	05/23/1923	0.720	0.720	100.000	24-029-024-34	HENNEPIN MN UNITED STATES	LAND EXCHANGE
	\$40,000.00	0.720	0.720	100.000			GREAT NORTHERN RAILWAY CO.
0055.00	10/12/1923	0.111	0.111	100.000	25-029-024-11	HENNEPIN MN UNITED STATES	PURCHASE
	\$15,000.00	0.111	0.111	100.000			WILLIAM C. AND JANET WILSON
0056.00	11/16/1923	0.475	0.755	100.000	25-029-024-11	HENNEPIN MN UNITED STATES	PURCHASE
	* \$36,001.00	0.475	0.755	100.000			JEANETTE F. DREW
0057.00	09/10/1924	1.250	1.250	100.000	25-029-024-11	HENNEPIN MN UNITED STATES	PURCHASE
	\$42,500.00	1.250	1.250	100.000			BOARD OF EDUCATION OF MPLS.
0058.00	07/01/1924	11.650	11.650	100.000	25-029-024-12	HENNEPIN MN UNITED STATES	PURCHASE
	\$1.00	11.650	11.650	100.000			NORTHERN PACIFIC RAILWAY CO.
0059.00	07/01/1924	3.500	3.500	100.000	25-029-024-12	HENNEPIN MN UNITED STATES	PURCHASE
	\$1.00	3.500	3.500	100.000			NORTHERN PACIFIC RAILWAY CO.
0061.00	08/06/1924	0.250	0.250	100.000	25-029-024-11	HENNEPIN MN UNITED STATES	PURCHASE
	\$11,500.00	0.250	0.250	100.000			LILLIAN M. DEVLIN
0062.00	12/05/1924	0.113	0.113	100.000	30-029-023-22	HENNEPIN MN UNITED STATES	PURCHASE
	\$6,500.00	0.113	0.113	100.000			GEORGE H. & JESSIE GRIFFITH

* Asterisk reflects original acquisition cost before deduction

UNIVERSITY OF MINNESOTA
REAL ESTATE OFFICE
CURRENT LAND HOLDINGS BY CAMPUS
MINNEAPOLIS EAST BANK CAMPUS (MEB)

Tract	Acquisition Date/ Cost	-----Surface / Mineral-----			Property ID Nbr	County/ State/ Country	How Acquired/ Previous Owner
		Current	Net Acres	Gross Acres--Ownership%			
0063.00	12/03/1924	0.099	0.099	100.000	30-029-023-22	HENNEPIN MN UNITED STATES	PURCHASE
	\$5,400.00	0.099	0.099	100.000			LOUISE SPRUNG
0064.00	06/10/1925	0.120	0.120	100.000	25-029-024-11	HENNEPIN MN UNITED STATES	PURCHASE
	\$10,203.07	0.120	0.120	100.000			U. S. GRANT GERARD
0065.00	06/10/1925	0.060	0.060	100.000	25-029-024-11	HENNEPIN MN UNITED STATES	PURCHASE
	\$7,500.00	0.060	0.060	100.000			U. S. GRANT GERARD
0066.00	07/18/1925	0.100	0.100	100.000	25-029-024-11	HENNEPIN MN UNITED STATES	PURCHASE
	\$10,500.00	0.100	0.100	100.000			LILLIAN M. DEVLIN
0067.01	04/07/1925	0.145	0.145	100.000	24-029-024-24	HENNEPIN MN UNITED STATES	PURCHASE
	\$1.00	0.145	0.145	100.000			GREAT NORTHERN RAILWAY CO.
0067.02	08/29/1924	0.073	0.073	100.000	24-029-024-34	HENNEPIN MN UNITED STATES	PURCHASE
	\$1.00	0.073	0.073	100.000			GREAT NORTHERN RAILWAY CO.
0068.00	07/22/1925	0.160	0.160	100.000	30-029-023-22	HENNEPIN MN UNITED STATES	PURCHASE
	\$10,000.00	0.160	0.160	100.000			JOSIAH H. AND ESTHER H. CHASE
0069.00	07/02/1925	0.130	0.130	100.000	25-029-024-11	HENNEPIN MN UNITED STATES	PURCHASE
	\$15,650.00	0.130	0.130	100.000			J. M. BOSTWICK SR.
0070.00	06/25/1926	0.120	0.120	100.000	25-029-024-11	HENNEPIN MN UNITED STATES	PURCHASE
	\$5,623.77	0.120	0.120	100.000			ELLEN LANGE
0071.00	07/25/1925	0.120	0.120	100.000	25-029-024-11	HENNEPIN MN UNITED STATES	PURCHASE
	\$6,000.00	0.120	0.120	100.000			DOROTHEA P. SWANBERG
0072.00	08/06/1925	0.130	0.130	100.000	25-029-024-11	HENNEPIN MN UNITED STATES	PURCHASE
	\$12,500.00	0.130	0.130	100.000			ANNA LINDGREN
0073.00	11/02/1925	0.810	0.810	100.000	25-029-024-11	HENNEPIN MN UNITED STATES	PURCHASE
	\$30,752.60	0.810	0.810	100.000			ALPHA RHO CHI ASSOCIATION
0074.00	11/10/1925	0.160	0.160	100.000	25-029-024-11	HENNEPIN MN UNITED STATES	PURCHASE
	\$2,725.00	0.160	0.160	100.000			FRED E. AND MARY CASE BARNEY
0075.00	11/24/1926	0.001	0.001	100.000	25-029-024-11	HENNEPIN MN UNITED STATES	PURCHASE
	\$131.23	0.001	0.001	100.000			ABBIE E. REED

UNIVERSITY OF MINNESOTA
REAL ESTATE OFFICE
CURRENT LAND HOLDINGS BY CAMPUS
MINNEAPOLIS EAST BANK CAMPUS (MEB)

Tract	Acquisition Date/ Cost	-----Surface / Mineral-----			Property ID Nbr	County/ State/ Country	How Acquired/ Previous Owner
		Current	Net Acres	Gross Acres--Ownership%			
0076.00	11/02/1925	0.001	0.001	100.000	25-029-024-11	HENNEPIN MN UNITED STATES	PURCHASE
	\$16,500.00	0.001	0.001	100.000			SIGMA PHI EPSILON
0077.00	12/30/1925	0.080	0.080	100.000	24-029-024-44	HENNEPIN MN UNITED STATES	PURCHASE
	\$11,800.00	0.080	0.080	100.000			ALFRED H. AND HELMA HANSEN
0078.00	01/02/1926	0.200	0.200	100.000	24-029-024-44	HENNEPIN MN UNITED STATES	PURCHASE
	\$11,000.00	0.200	0.200	100.000			ERNEST A. & MINNIE V. JOHNSTON
0079.00	01/25/1926	0.110	0.110	100.000	24-029-024-44	HENNEPIN MN UNITED STATES	PURCHASE
	\$3,150.00	0.110	0.110	100.000			JAMES G. REID
0080.00	02/20/1926	0.200	0.200	100.000	24-029-024-44	HENNEPIN MN UNITED STATES	PURCHASE
	\$7,150.00	0.200	0.200	100.000			LIZZIE A. & EPHRAIM S. CARRIS
0081.00	02/03/1926	0.170	0.170	100.000	24-029-024-44	HENNEPIN MN UNITED STATES	PURCHASE
	\$7,000.00	0.170	0.170	100.000			HERBERT W. AND JESSIE M. LEE
0082.00	03/10/1926	0.060	0.060	100.000	24-029-024-43	HENNEPIN MN UNITED STATES	PURCHASE
	\$2,350.00	0.060	0.060	100.000			WALTER, SELMA & GODFRIED HOLT
0083.00	02/17/1926	0.284	0.284	100.000	24-029-024-44	HENNEPIN MN UNITED STATES	PURCHASE
	\$15,000.00	0.284	0.284	100.000			STELLA S. SMITH
0084.00	06/10/1926	0.202	0.202	100.000	25-029-024-11	HENNEPIN MN UNITED STATES	PURCHASE
	\$9,558.00	0.202	0.202	100.000			NOAH E. AND ANNA LEWIS
0085.00	06/14/1926	0.110	0.110	100.000	25-029-024-11	HENNEPIN MN UNITED STATES	PURCHASE
	\$13,500.00	0.110	0.110	100.000			STANDARD OIL CO. OF INDIANA
0086.00	06/18/1926	0.154	0.154	100.000	25-029-024-11	HENNEPIN MN UNITED STATES	PURCHASE
	\$20,520.00	0.154	0.154	100.000			JOSEPH AND LADI OUELLETTE
0087.00	06/18/1926	0.202	0.202	100.000	24-029-024-44	HENNEPIN MN UNITED STATES	PURCHASE
	\$6,370.88	0.202	0.202	100.000			HENRY AND FRIEDA H. GAUSE
0088.00	03/01/1926	0.006	0.006	100.000	24-029-024-44	HENNEPIN MN UNITED STATES	PURCHASE
	\$10.00	0.006	0.006	100.000			HENRY F. & ALMA A. SILLOWAY
0089.00	07/13/1926	0.354	0.354	100.000	25-029-024-11	HENNEPIN MN UNITED STATES	PURCHASE
	\$10,969.20	0.354	0.354	100.000			JAMES BRADY AND KATE BRADY

UNIVERSITY OF MINNESOTA
REAL ESTATE OFFICE
CURRENT LAND HOLDINGS BY CAMPUS
MINNEAPOLIS EAST BANK CAMPUS (MEB)

Tract	Acquisition Date/ Cost	-----Surface / Mineral-----			Property ID Nbr	County/ State/ Country	How Acquired/ Previous Owner
		Current	Net Acres	Gross Acres--Ownership%			
0090.00	08/13/1926	0.080	0.080	100.000	25-029-024-11	HENNEPIN MN UNITED STATES	PURCHASE
	\$5,531.30	0.080	0.080	100.000			LILLIAN M. DOWD
0091.00	12/30/1926	0.250	0.250	100.000	25-029-024-11	HENNEPIN MN UNITED STATES	PURCHASE
	\$6,951.07	0.250	0.250	100.000			DANIEL W. FAGAN AND MARY FAGAN
0092.00	03/08/1926	0.104	0.104	100.000	25-029-024-11	HENNEPIN MN UNITED STATES	PURCHASE
	\$6,104.00	0.104	0.104	100.000			JOHN H. & ELLEN SHAUGHNESSY
0093.00	03/30/1927	0.046	0.046	100.000	25-029-024-11	HENNEPIN MN UNITED STATES	PURCHASE
	\$5,561.51	0.046	0.046	100.000			ARCHIBALD & LILLIAN MCDONELL
0094.00	10/13/1927	0.367	0.367	100.000	25-029-024-14	HENNEPIN MN UNITED STATES	PURCHASE
	\$22,750.00	0.367	0.367	100.000			MARY T. SCRIVER
0095.00	11/26/1927	0.265	0.265	100.000	25-029-024-14	HENNEPIN MN UNITED STATES	PURCHASE
	\$20,000.00	0.265	0.265	100.000			FREDERICK W. & JEAN W. WITTICH
0096.00	12/06/1927	0.095	0.095	100.000	25-029-024-14	HENNEPIN MN UNITED STATES	PURCHASE
	\$15,000.00	0.095	0.095	100.000			FRANK AND EMELIA NELSON
0097.00	11/28/1927	0.250	0.250	100.000	25-029-024-14	HENNEPIN MN UNITED STATES	PURCHASE
	\$20,000.00	0.250	0.250	100.000			IDA S. AND C.J. SWENDSEN
0098.00	12/27/1927	0.367	0.367	100.000	25-029-024-14	HENNEPIN MN UNITED STATES	PURCHASE
	\$22,500.00	0.367	0.367	100.000			ANTHONY AND MATTIE DAY ZELENY
0099.00	06/14/1928	0.100	0.100	100.000	25-029-024-11	HENNEPIN MN UNITED STATES	PURCHASE
	\$6,000.00	0.100	0.100	100.000			SAMUEL T. HARVEN
0100.00	09/13/1928	0.905	0.905	100.000	25-029-024-14	HENNEPIN MN UNITED STATES	PURCHASE
	\$50,000.00	0.905	0.905	100.000			GEORGE P. GOULD
0101.00	01/01/1930	0.492	0.492	100.000	24-029-024-43	HENNEPIN MN UNITED STATES	PURCHASE
	\$3,000.00	0.492	0.492	100.000			ST. ANTHONY HOLDING COMPANY
0102.00	05/26/1930	0.278	0.278	100.000	24-029-024-44	HENNEPIN MN UNITED STATES	PURCHASE
	\$12,000.00	0.278	0.278	100.000			LOUIS AND IDA G. ANDERSCH
0103.00	05/26/1930	0.106	0.106	100.000	24-029-024-44	HENNEPIN MN UNITED STATES	PURCHASE
	\$6,500.00	0.106	0.106	100.000			BLAINE B. & MARGARET F. BATES

UNIVERSITY OF MINNESOTA
REAL ESTATE OFFICE
CURRENT LAND HOLDINGS BY CAMPUS
MINNEAPOLIS EAST BANK CAMPUS (MEB)

Tract	Acquisition Date/ Cost	-----Surface / Mineral-----			Property ID Nbr	County/ State/ Country	How Acquired/ Previous Owner
		Current	Net Acres	Gross Acres--Ownership%			
0104.00	05/23/1930	0.070	0.070	100.000	24-029-024-44	HENNEPIN MN UNITED STATES	PURCHASE
	\$4,250.00	0.070	0.070	100.000			JENNIE M. BATES
0105.00	05/23/1930	0.231	0.231	100.000	24-029-024-43	HENNEPIN MN UNITED STATES	PURCHASE
	\$9,000.00	0.231	0.231	100.000			VERN AND I. B. GRASS
0106.00	05/26/1930	0.163	0.163	100.000	24-029-024-43	HENNEPIN MN UNITED STATES	PURCHASE
	\$9,500.00	0.163	0.163	100.000			LESLIE C. AND ADLA C. LANE
0107.00	05/26/1930	0.125	0.125	100.000	24-029-024-43	HENNEPIN MN UNITED STATES	PURCHASE
	\$8,400.00	0.125	0.125	100.000			ORVILLE T. AND LUELLA LAWSON
0108.00	05/26/1930	0.106	0.106	100.000	24-029-024-43	HENNEPIN MN UNITED STATES	PURCHASE
	\$2,700.00	0.106	0.106	100.000			ALBERT AND LAURA S. MCCLINTOCK
0109.00	05/26/1930	0.197	0.197	100.000	24-029-024-42	HENNEPIN MN UNITED STATES	PURCHASE
	\$5,250.00	0.197	0.197	100.000			T. JOSEPH & JESSIE PEARL OLSEN
0110.00	05/26/1930	0.139	0.139	100.000	24-029-024-44	HENNEPIN MN UNITED STATES	PURCHASE
	\$6,750.00	0.139	0.139	100.000			GEORGE N. & GERTRUDE E RUHBERG
0111.00	05/26/1930	0.083	0.083	100.000	24-029-024-44	HENNEPIN MN UNITED STATES	PURCHASE
	\$9,200.00	0.083	0.083	100.000			HATTIE M. MABON & THOM K.SETRE
0112.00	05/26/1930	0.125	0.125	100.000	24-029-024-43	HENNEPIN MN UNITED STATES	PURCHASE
	\$5,000.00	0.125	0.125	100.000			FRANK H. & GRACE J. WACKERMAN
0113.00	05/26/1930	0.125	0.125	100.000	24-029-024-44	HENNEPIN MN UNITED STATES	PURCHASE
	\$10,200.00	0.125	0.125	100.000			K. G. AND LILLIAN KNUTSON
0115.00	03/05/1930	0.250	0.250	100.000	25-029-024-14	HENNEPIN MN UNITED STATES	PURCHASE
	\$20,000.00	0.250	0.250	100.000			WINCHELL HEIRS
0116.00	10/23/1930	0.189	0.189	100.000	25-029-024-14	HENNEPIN MN UNITED STATES	PURCHASE
	\$23,500.00	0.189	0.189	100.000			ELIZABETH AND THOMAS MCGILL
0117.00	01/09/1931	0.271	0.271	100.000	25-029-024-11	HENNEPIN MN UNITED STATES	PURCHASE
	\$7,000.00	0.271	0.271	100.000			JEANETTE L. WARE
0118.00	06/15/1931	0.061	0.061	100.000	25-029-024-14	HENNEPIN MN UNITED STATES	PURCHASE
	\$5,500.00	0.061	0.061	100.000			ALFRED ANDERSON

UNIVERSITY OF MINNESOTA
REAL ESTATE OFFICE
CURRENT LAND HOLDINGS BY CAMPUS
MINNEAPOLIS EAST BANK CAMPUS (MEB)

Tract	Acquisition Date/ Cost	-----Surface / Mineral-----			Property ID Nbr	County/ State/ Country	How Acquired/ Previous Owner
		Current	Net Acres	Gross Acres--Ownership%			
0119.00	01/27/1932	0.341	0.341	100.000	25-029-024-14	HENNEPIN MN UNITED STATES	PURCHASE ALPHA KAPPA KAPPA
	\$27,000.00	0.341	0.341	100.000			
0120.02	02/09/1932	0.052	0.052	100.000	24-029-024-43	HENNEPIN MN UNITED STATES	LAND EXCHANGE NORTHERN PACIFIC RAILWAY CO.
	\$500.00	0.052	0.052	100.000			
0121.00	12/20/1934	0.064	0.064	100.000	24-029-024-43	HENNEPIN MN UNITED STATES	PURCHASE YOUNG MEN'S CHRISTIAN ASSOC.
	\$8,352.00	0.064	0.064	100.000			
0122.00	07/25/1934	0.124	0.124	100.000	25-029-024-11	HENNEPIN MN UNITED STATES	PURCHASE JOHN A. AND NETTIE G. YOUNGREN
	\$6,500.00	0.124	0.124	100.000			
0123.00	08/08/1934	0.121	0.121	100.000	25-029-024-11	HENNEPIN MN UNITED STATES	PURCHASE BERNICE C. GAINES
	\$4,500.00	0.121	0.121	100.000			
0124.00	08/30/1933	0.061	0.061	100.000	25-029-024-14	HENNEPIN MN UNITED STATES	PURCHASE BENJAMIN A. & ELIZABETH PRATT
	\$5,000.00	0.061	0.061	100.000			
0125.00	10/24/1935	0.133	0.133	100.000	25-029-024-11	HENNEPIN MN UNITED STATES	PURCHASE MARY HOLASEK & MARY Z. LANDON
	\$4,750.00	0.133	0.133	100.000			
0126.00	01/29/1936	0.136	0.136	100.000	24-029-024-44	HENNEPIN MN UNITED STATES	PURCHASE JULIA A. O'HEARN
	\$2,350.00	0.136	0.136	100.000			
0127.00	02/18/1936	0.125	0.125	100.000	24-029-024-44	HENNEPIN MN UNITED STATES	PURCHASE WILLIAM F. GASPAR
	\$4,450.00	0.125	0.125	100.000			
0128.00	02/18/1936	0.102	0.102	100.000	24-029-024-44	HENNEPIN MN UNITED STATES	PURCHASE WILLIAM F. GASPAR
	\$4,900.00	0.102	0.102	100.000			
0129.00	02/18/1936	0.136	0.136	100.000	24-029-024-44	HENNEPIN MN UNITED STATES	PURCHASE NELLIE M. CHESROWN
	\$6,300.00	0.136	0.136	100.000			
0130.00	02/18/1936	0.062	0.062	100.000	24-029-024-44	HENNEPIN MN UNITED STATES	PURCHASE CARL ANTON & MARY A. PETERSEN
	\$3,500.00	0.062	0.062	100.000			
0131.00	03/09/1936	0.064	0.064	100.000	24-029-024-44	HENNEPIN MN UNITED STATES	PURCHASE ANNA BRECHT ESTATE
	\$2,800.00	0.064	0.064	100.000			
0132.00	03/20/1936	0.125	0.125	100.000	24-029-024-44	HENNEPIN MN UNITED STATES	PURCHASE AKULINA SHISHUK
	\$3,550.00	0.125	0.125	100.000			

UNIVERSITY OF MINNESOTA
REAL ESTATE OFFICE
CURRENT LAND HOLDINGS BY CAMPUS
MINNEAPOLIS EAST BANK CAMPUS (MEB)

Tract	Acquisition Date/ Cost	-----Surface / Mineral-----			Property ID Nbr	County/ State/ Country	How Acquired/ Previous Owner	
		Current	Net Acres	Gross Acres--Ownership%				
0133.00	03/20/1936		0.125	0.125	100.000	24-029-024-44	HENNEPIN	PURCHASE
	\$4,800.00		0.125	0.125	100.000		MN UNITED STATES	AKULINA SHISHUK ET AL
0134.00	02/18/1936		0.061	0.061	100.000	24-029-024-44	HENNEPIN	PURCHASE
	\$6,000.00		0.061	0.061	100.000		MN UNITED STATES	JOHN H. AND JULIA KEELER
0135.00	02/18/1936		0.189	0.189	100.000	24-029-024-44	HENNEPIN	PURCHASE
	\$8,900.00		0.189	0.189	100.000		MN UNITED STATES	LETHA & CHARLES MCCLINTOCK
0136.00	02/18/1936		0.086	0.086	100.000	24-029-024-44	HENNEPIN	PURCHASE
	\$6,000.00		0.086	0.086	100.000		MN UNITED STATES	BROWNIE & WILLIAM C WILSON JR.
0137.00	02/24/1936		0.057	0.057	100.000	24-029-024-44	HENNEPIN	PURCHASE
	\$3,000.00		0.057	0.057	100.000		MN UNITED STATES	MARY A. DICKEY
0138.00	02/24/1936		0.130	0.130	100.000	24-029-024-44	HENNEPIN	PURCHASE
	\$3,350.00		0.130	0.130	100.000		MN UNITED STATES	MARY A. DICKEY
0139.00	02/24/1936		0.140	0.140	100.000	24-029-024-44	HENNEPIN	PURCHASE
	\$3,000.00		0.140	0.140	100.000		MN UNITED STATES	IRENE ARMSTRONG
0140.00	02/24/1936		0.062	0.062	100.000	24-029-024-44	HENNEPIN	PURCHASE
	\$4,875.00		0.062	0.062	100.000		MN UNITED STATES	SARA H. OMEN
0141.00	02/24/1936		0.064	0.064	100.000	24-029-024-44	HENNEPIN	PURCHASE
	\$5,850.00		0.064	0.064	100.000		MN UNITED STATES	AGATHA BJORND AHL
0142.00	02/24/1936		0.159	0.159	100.000	24-029-024-44	HENNEPIN	PURCHASE
	\$5,250.00		0.159	0.159	100.000		MN UNITED STATES	SOPHIE GARDON
0143.00	03/02/1936		0.198	0.198	100.000	24-029-024-44	HENNEPIN	PURCHASE
	\$20,750.00		0.198	0.198	100.000		MN UNITED STATES	WILLIAM C. WILSON SR & JR ETAL
0144.00	03/04/1936		0.110	0.110	100.000	24-029-024-44	HENNEPIN	PURCHASE
	\$2,900.00		0.110	0.110	100.000		MN UNITED STATES	C. C. SWAIN, ET. AL.
0145.00	03/04/1936		0.152	0.152	100.000	24-029-024-44	HENNEPIN	PURCHASE
	\$6,200.00		0.152	0.152	100.000		MN UNITED STATES	MERLAND D. TOLLEFSON
0146.00	03/04/1936		0.216	0.216	100.000	24-029-024-44	HENNEPIN	PURCHASE
	\$6,300.00		0.216	0.216	100.000		MN UNITED STATES	BERTHA FEUERHAK

UNIVERSITY OF MINNESOTA
REAL ESTATE OFFICE
CURRENT LAND HOLDINGS BY CAMPUS
MINNEAPOLIS EAST BANK CAMPUS (MEB)

Tract	Acquisition Date/ Cost	-----Surface / Mineral-----			Property ID Nbr	County/ State/ Country	How Acquired/ Previous Owner	
		Current	Net Acres	Gross Acres--Ownership%				
0147.00	06/20/1936		0.075	0.075	100.000	25-029-024-11	HENNEPIN	PURCHASE
	\$4,750.00		0.075	0.075	100.000		MN UNITED STATES	WILLIAM O. & EMILY R. LUND
0148.00	09/08/1936		0.093	0.093	100.000	25-029-024-11	HENNEPIN	PURCHASE
	\$6,300.00		0.093	0.093	100.000		MN UNITED STATES	CHRIS AND TILLIE C. LARSON
0149.00	09/11/1936		0.123	0.123	100.000	25-029-024-11	HENNEPIN	PURCHASE
	\$5,525.00		0.123	0.123	100.000		MN UNITED STATES	CORA B. HARRIS
0150.00	05/05/1938		0.116	0.116	100.000	24-029-024-44	HENNEPIN	PURCHASE
	\$4,425.00		0.116	0.116	100.000		MN UNITED STATES	LUDVIK AND MATILDA MINARCK
0151.00	05/24/1938		0.417	0.417	100.000	24-029-024-44	HENNEPIN	PURCHASE
	\$12,000.00		0.417	0.417	100.000		MN UNITED STATES	ESTATE OF DAVID L. HILLER
0152.00	05/24/1938		0.001	0.001	100.000	24-029-024-44	HENNEPIN	PURCHASE
	\$1.00		0.001	0.001	100.000		MN UNITED STATES	ESTATE OF DAVID L. HILLER
0153.00	05/10/1938		0.141	0.141	100.000	24-029-024-44	HENNEPIN	PURCHASE
	\$1,800.00		0.141	0.141	100.000		MN UNITED STATES	CURTIS COMPANIES, INCORPORATED
0154.00	05/11/1938		0.131	0.131	100.000	24-029-024-44	HENNEPIN	PURCHASE
	\$4,750.00		0.131	0.131	100.000		MN UNITED STATES	LEAHY, SWAIM, CHAMBERS, ET.AL.
0155.00	05/10/1938		0.121	0.121	100.000	24-029-024-44	HENNEPIN	PURCHASE
	\$7,500.00		0.121	0.121	100.000		MN UNITED STATES	ANDREW J. AND LYDIA L. LUND
0156.00	05/10/1938		0.128	0.128	100.000	24-029-024-44	HENNEPIN	PURCHASE
	\$5,300.00		0.128	0.128	100.000		MN UNITED STATES	AUGUST P. & MAY W. HOWELL
0157.00	06/14/1938		0.038	0.038	100.000	24-029-024-44	HENNEPIN	PURCHASE
	\$3,850.00		0.038	0.038	100.000		MN UNITED STATES	ANNA, CLARENCE & IRENE SEIBERT
0158.00	05/05/1938		0.109	0.109	100.000	24-029-024-44	HENNEPIN	PURCHASE
	\$7,600.00		0.109	0.109	100.000		MN UNITED STATES	MARY DEGNAN, WIDOW
0159.00	05/05/1938		0.165	0.165	100.000	24-029-024-44	HENNEPIN	PURCHASE
	\$11,000.00		0.165	0.165	100.000		MN UNITED STATES	FRED FRANTZ & ELIZABETH FRANTZ
0160.00	05/12/1938		0.208	0.208	100.000	24-029-024-44	HENNEPIN	PURCHASE
	\$6,150.00		0.208	0.208	100.000		MN UNITED STATES	H.L. & ORPHA MOORE

UNIVERSITY OF MINNESOTA
REAL ESTATE OFFICE
CURRENT LAND HOLDINGS BY CAMPUS
MINNEAPOLIS EAST BANK CAMPUS (MEB)

Tract	Acquisition Date/ Cost	-----Surface / Mineral-----			Property ID Nbr	County/ State/ Country	How Acquired/ Previous Owner
		Current	Net Acres	Gross Acres--Ownership%			
0161.00	05/12/1938	0.208	0.208	100.000	24-029-024-44	HENNEPIN MN UNITED STATES	PURCHASE
	\$14,500.00	0.208	0.208	100.000			VALBORG & C. DONALD BROWN
0162.00	05/05/1938	0.120	0.120	100.000	24-029-024-44	HENNEPIN MN UNITED STATES	PURCHASE
	\$9,250.00	0.120	0.120	100.000			THOMAS L. AND MARIE P. O'HEARN
0163.00	05/05/1938	0.131	0.131	100.000	24-029-024-44	HENNEPIN MN UNITED STATES	PURCHASE
	\$11,000.00	0.131	0.131	100.000			BLANCHE L. BICKNELL ET.AL.
0164.00	05/14/1938	0.109	0.109	100.000	24-029-024-44	HENNEPIN MN UNITED STATES	PURCHASE
	\$6,750.00	0.109	0.109	100.000			RAYMOND S. AND MARGARET S KAIN
0165.00	05/05/1938	0.120	0.120	100.000	24-029-024-44	HENNEPIN MN UNITED STATES	PURCHASE
	\$6,000.00	0.120	0.120	100.000			THOMAS L. AND MARIE P. O'HEARN
0166.00	05/05/1938	0.114	0.114	100.000	24-029-024-44	HENNEPIN MN UNITED STATES	PURCHASE
	\$4,250.00	0.114	0.114	100.000			BLANCHE BICKNELL, ET. AL.
0167.00	05/05/1938	0.124	0.124	100.000	24-029-024-44	HENNEPIN MN UNITED STATES	PURCHASE
	\$5,265.00	0.124	0.124	100.000			GEORGE J. AND LOUISE M. GABLER
0168.00	11/21/1939	0.133	0.133	100.000	24-029-024-44	HENNEPIN MN UNITED STATES	PURCHASE
	\$14,000.00	0.133	0.133	100.000			WILLIAM C. WILSON, ET. AL.
0169.00	11/21/1939	0.232	0.232	100.000	24-029-024-44	HENNEPIN MN UNITED STATES	PURCHASE
	\$4,600.00	0.232	0.232	100.000			JOHN ED WILLIAMS
0170.00	11/21/1939	0.161	0.161	100.000	24-029-024-44	HENNEPIN MN UNITED STATES	PURCHASE
	\$4,800.00	0.161	0.161	100.000			ANDREW ANDERSON
0171.00	11/21/1939	0.196	0.196	100.000	24-029-024-44	HENNEPIN MN UNITED STATES	PURCHASE
	\$3,000.00	0.196	0.196	100.000			D. EARL FRANKLIN
0172.00	11/21/1939	0.098	0.098	100.000	24-029-024-44	HENNEPIN MN UNITED STATES	PURCHASE
	\$3,750.00	0.098	0.098	100.000			JEANNETTE B. WATSON ET AL
0173.00	11/21/1939	0.098	0.098	100.000	24-029-024-44	HENNEPIN MN UNITED STATES	PURCHASE
	\$2,675.00	0.098	0.098	100.000			FRANK & JULIA BETZER
0174.00	09/05/1941	0.066	0.066	100.000	25-029-024-11	HENNEPIN MN UNITED STATES	PURCHASE
	\$4,500.00	0.066	0.066	100.000			HELEN W. MEYER

UNIVERSITY OF MINNESOTA
REAL ESTATE OFFICE
CURRENT LAND HOLDINGS BY CAMPUS
MINNEAPOLIS EAST BANK CAMPUS (MEB)

Tract	Acquisition Date/ Cost	-----Surface / Mineral-----			Property ID Nbr	County/ State/ Country	How Acquired/ Previous Owner
		Current Net Acres	Gross Acres	Ownership%			
0175.00	07/15/1944	0.146	0.146	100.000	25-029-024-11	HENNEPIN MN UNITED STATES	PURCHASE JOSEPH AND EFFEL MEYERS
	\$10,500.00	0.146	0.146	100.000			
0176.00	07/15/1944	0.121	0.121	100.000	25-029-024-11	HENNEPIN MN UNITED STATES	PURCHASE MARY STUDNICKA
	\$6,300.00	0.121	0.121	100.000			
0177.00	07/15/1944	0.158	0.158	100.000	25-029-024-11	HENNEPIN MN UNITED STATES	PURCHASE MARIE S. NEHLS
	\$9,350.00	0.158	0.158	100.000			
0178.00	07/15/1944	0.125	0.125	100.000	25-029-024-11	HENNEPIN MN UNITED STATES	PURCHASE PETER CHRISTIANSON
	\$7,000.00	0.125	0.125	100.000			
0179.00	07/21/1944	0.121	0.121	100.000	25-029-024-11	HENNEPIN MN UNITED STATES	PURCHASE HAZEL E. LINDSTROM
	\$6,900.00	0.121	0.121	100.000			
0180.00	09/26/1944	0.124	0.124	100.000	25-029-024-11	HENNEPIN MN UNITED STATES	PURCHASE STELLA STRIEGL ROGALSKI ET AL
	\$7,002.25	0.124	0.124	100.000			
0181.00	10/07/1944	0.159	0.159	100.000	25-029-024-44	HENNEPIN MN UNITED STATES	PURCHASE EDWIN H. & MARIE FORD
	\$10,950.00	0.159	0.159	100.000			
0182.00	05/10/1945	1.803	1.803	100.000	25-029-024-14	HENNEPIN MN UNITED STATES	PURCHASE LUTHERAN MINN. CONFERENCE
	\$165,003.00	1.803	1.803	100.000			
0187.00	03/12/1946	0.457	0.457	100.000	24-029-024-44	HENNEPIN MN UNITED STATES	CONDEMNATION BLANCHE L. & HENRY R. BICKNELL
	\$15,416.00	0.457	0.457	100.000			
0188.00	06/04/1946	0.187	0.187	100.000	24-029-024-41	HENNEPIN MN UNITED STATES	PURCHASE AUGUST W. AND GRAYCE B. SMITH
	\$4,750.00	0.187	0.187	100.000			
0189.00	05/16/1946	0.163	0.163	100.000	24-029-024-41	HENNEPIN MN UNITED STATES	PURCHASE KOSON, KISSEL, NIZNIK & LEGUN
	\$6,750.00	0.163	0.163	100.000			
0190.00	06/14/1946	0.163	0.163	100.000	24-029-024-41	HENNEPIN MN UNITED STATES	PURCHASE STANLEY & VERONICA KOVENSKI
	\$6,000.00	0.163	0.163	100.000			
0191.00	06/04/1946	0.093	0.093	100.000	24-029-024-41	HENNEPIN MN UNITED STATES	PURCHASE RADE AND FRANCES KLASNJA
	\$4,500.00	0.093	0.093	100.000			
0192.00	05/10/1946	0.151	0.151	100.000	24-029-024-41	HENNEPIN MN UNITED STATES	PURCHASE CARL O. HOVLAND
	\$525.00	0.151	0.151	100.000			

UNIVERSITY OF MINNESOTA
REAL ESTATE OFFICE
CURRENT LAND HOLDINGS BY CAMPUS
MINNEAPOLIS EAST BANK CAMPUS (MEB)

Tract	Acquisition Date/ Cost	-----Surface / Mineral-----			Property ID Nbr	County/ State/ Country	How Acquired/ Previous Owner
		Current	Net Acres	Gross Acres--Ownership%			
0193.00	05/13/1946	0.148	0.148	100.000	24-029-024-41	HENNEPIN MN UNITED STATES	PURCHASE
	\$5,200.00	0.148	0.148	100.000			CEDERSTROM, SLETTEN
0194.00	05/14/1946	0.148	0.148	100.000	24-029-024-41	HENNEPIN MN UNITED STATES	PURCHASE
	\$5,750.00	0.148	0.148	100.000			MIKE & MARY ZGODAVA
0195.00	05/15/1946	0.148	0.148	100.000	24-029-024-41	HENNEPIN MN UNITED STATES	PURCHASE
	\$9,350.00	0.148	0.148	100.000			WALTER & HELEN LEGUN
0196.00	05/10/1946	0.148	0.148	100.000	24-029-024-41	HENNEPIN MN UNITED STATES	PURCHASE
	\$400.00	0.148	0.148	100.000			EMERSON COLE CO., STATE OF MN.
0197.00	05/10/1946	0.148	0.148	100.000	24-029-024-41	HENNEPIN MN UNITED STATES	PURCHASE
	\$400.00	0.148	0.148	100.000			STATE OF MN. & JOSEPH NIZNIK.
0198.00	04/05/1946	0.148	0.148	100.000	24-029-024-41	HENNEPIN MN UNITED STATES	PURCHASE
	\$200.00	0.148	0.148	100.000			STATE OF MINNESOTA
0199.00	05/10/1946	0.151	0.151	100.000	24-029-024-41	HENNEPIN MN UNITED STATES	PURCHASE
	\$400.00	0.151	0.151	100.000			STATE OF MINNESOTA
0200.00	06/07/1946	1.750	1.750	100.000	24-029-024-41	HENNEPIN MN UNITED STATES	PURCHASE
	\$9,491.06	1.750	1.750	100.000			NORTH STAR SPECIALTY MFG. CO.
0203.00	07/05/1946	0.107	0.107	100.000	24-029-024-41	HENNEPIN MN UNITED STATES	PURCHASE
	\$2,000.00	0.107	0.107	100.000			MARQUETTE NATIONAL BANK
0205.00	04/01/1947	0.106	0.106	100.000	25-029-024-14	HENNEPIN MN UNITED STATES	CONDEMNATION
	\$15,325.00	0.106	0.106	100.000			LAURA C. HAGGERTY
0206.00	04/01/1947	0.121	0.121	100.000	25-029-024-14	HENNEPIN MN UNITED STATES	CONDEMNATION
	\$12,250.00	0.121	0.121	100.000			RAYMOND & OLA M. WILLIAMS
0207.00	04/01/1947	0.121	0.121	100.000	25-029-024-14	HENNEPIN MN UNITED STATES	CONDEMNATION
	\$10,777.75	0.121	0.121	100.000			O. G. & ORA G. WANLESS
0208.00	04/01/1947	0.121	0.121	100.000	25-029-024-14	HENNEPIN MN UNITED STATES	CONDEMNATION
	\$11,779.83	0.121	0.121	100.000			WILLIAM E. & HELEN BROOKE
0209.00	04/01/1947	0.227	0.227	100.000	25-029-024-14	HENNEPIN MN UNITED STATES	CONDEMNATION
	\$20,406.67	0.227	0.227	100.000			SADIE LAVINE

UNIVERSITY OF MINNESOTA
REAL ESTATE OFFICE
CURRENT LAND HOLDINGS BY CAMPUS
MINNEAPOLIS EAST BANK CAMPUS (MEB)

Tract	Acquisition Date/ Cost	-----Surface / Mineral-----			Property ID Nbr	County/ State/ Country	How Acquired/ Previous Owner
		Current	Net Acres	Gross Acres--Ownership%			
0210.00	05/03/1947	1.868	1.868	100.000	24-029-024-41	HENNEPIN MN UNITED STATES	PURCHASE GREAT NORTHERN RAILWAY CO.
	\$16,899.50	1.868	1.868	100.000			
0212.00	05/18/1948	0.085	0.085	100.000	24-029-024-41	HENNEPIN MN UNITED STATES	PURCHASE FLORA M. JOHNSON
	\$6,000.00	0.085	0.085	100.000			
0213.00	05/18/1948	0.431	0.431	100.000	24-029-024-41	HENNEPIN MN UNITED STATES	PURCHASE ARTHUR R. AND ETHEL M. FERRIN
	\$31,500.00	0.431	0.431	100.000			
0214.00	05/15/1948	0.148	0.148	100.000	24-029-024-41	HENNEPIN MN UNITED STATES	PURCHASE M. R. MAXWELL
	\$700.00	0.148	0.148	100.000			
0215.00	10/14/1948	0.250	0.250	100.000	25-029-024-14	HENNEPIN MN UNITED STATES	PURCHASE PHI DELTA THETA
	\$14,500.00	0.250	0.250	100.000			
0216.00	10/23/1948	0.055	0.055	100.000	24-029-024-41	HENNEPIN MN UNITED STATES	PURCHASE NOBLE B. & MARELL SCHOONMAKER
	\$5,250.00	0.055	0.055	100.000			
0217.00	11/18/1948	1.220	1.220	100.000	25-029-024-13	HENNEPIN MN UNITED STATES	LAND EXCHANGE CITY OF MINNEAPOLIS
	\$1.00	1.220	1.220	100.000			
0218.01	11/17/1949	0.766	0.766	100.000	24-029-024-33	HENNEPIN MN UNITED STATES	LAND EXCHANGE ST. ANTHONY FALLS WATER POWER COMPANY
	\$1.00	0.766	0.766	100.000			
0218.02	11/17/1949	0.037	0.037	100.000	24-029-024-33	HENNEPIN MN UNITED STATES	LAND EXCHANGE MINNEAPOLIS MILL COMPANY
	\$1.00	0.037	0.037	100.000			
0219.00	07/12/1949	0.064	0.064	100.000	24-029-024-42	HENNEPIN MN UNITED STATES	PURCHASE JOHN D. & AMANDA E. DOWLING
	\$6,350.00	0.064	0.064	100.000			
0220.00	07/12/1949	0.071	0.071	100.000	24-029-024-42	HENNEPIN MN UNITED STATES	PURCHASE THOMAS J. & HELEN HATHAWAY
	\$5,750.00	0.071	0.071	100.000			
0221.00	07/12/1949	0.115	0.115	100.000	24-029-024-42	HENNEPIN MN UNITED STATES	PURCHASE NELLIE KOLSTAD
	\$8,750.00	0.115	0.115	100.000			
0222.00	07/12/1949	0.139	0.139	100.000	24-029-024-42	HENNEPIN MN UNITED STATES	PURCHASE LAURENCE & MARGARET RUSSO
	\$8,000.00	0.139	0.139	100.000			
0223.00	07/12/1949	0.148	0.148	100.000	24-029-024-41	HENNEPIN MN UNITED STATES	PURCHASE RODNEY W. AND ETTA E. THURSTON
	\$1,300.00	0.148	0.148	100.000			

UNIVERSITY OF MINNESOTA
REAL ESTATE OFFICE
CURRENT LAND HOLDINGS BY CAMPUS
MINNEAPOLIS EAST BANK CAMPUS (MEB)

Tract	Acquisition Date/ Cost	-----Surface / Mineral-----			Property ID Nbr	County/ State/ Country	How Acquired/ Previous Owner
		Current Net Acres	Gross Acres	Ownership%			
0224.00	07/14/1949	0.083	0.083	100.000	24-029-024-42	HENNEPIN MN UNITED STATES	PURCHASE
	\$6,350.00	0.083	0.083	100.000			HUGH L. AND LUCY P. DEMMER
0225.00	07/14/1949	0.150	0.150	100.000	24-029-024-41	HENNEPIN MN UNITED STATES	PURCHASE
	\$8,500.00	0.150	0.150	100.000			LESLIE L. AND ELIZABETH M ROBY
0226.00	07/14/1949	0.114	0.114	100.000	24-029-024-42	HENNEPIN MN UNITED STATES	PURCHASE
	\$8,250.00	0.114	0.114	100.000			PAUL AND GERTRUDE A. ROOTKIE
0227.00	07/15/1949	0.081	0.081	100.000	24-029-024-42	HENNEPIN MN UNITED STATES	PURCHASE
	\$4,850.00	0.081	0.081	100.000			THOMAS L. AND ZAIDA FLEMING
0228.00	07/15/1949	0.130	0.130	100.000	24-029-024-41	HENNEPIN MN UNITED STATES	PURCHASE
	\$6,600.00	0.130	0.130	100.000			EDWIN G. & VERNA FAY KOLSTAD
0229.00	07/18/1949	0.090	0.090	100.000	24-029-024-42	HENNEPIN MN UNITED STATES	PURCHASE
	\$6,000.00	0.090	0.090	100.000			EDWARD R. AND HELEN DUFECK
0230.00	07/19/1949	0.100	0.100	100.000	24-029-024-41	HENNEPIN MN UNITED STATES	PURCHASE
	\$11,600.00	0.100	0.100	100.000			ALFRED AND ESTHER BENSON
0231.00	07/20/1949	0.456	0.456	100.000	24-029-024-43	HENNEPIN MN UNITED STATES	PURCHASE
	\$14,500.00	0.456	0.456	100.000			JOHN L. AND MARY M. BODGE
0232.00	07/25/1949	0.313	0.313	100.000	24-029-024-42	HENNEPIN MN UNITED STATES	PURCHASE
	\$11,250.00	0.313	0.313	100.000			MINNESOTA BIBLE COLLEGE
0233.00	07/27/1949	0.091	0.091	100.000	24-029-024-42	HENNEPIN MN UNITED STATES	PURCHASE
	\$9,000.00	0.091	0.091	100.000			MARJORIE M. STEBBINS
0234.00	08/10/1949	0.150	0.150	100.000	24-029-024-41	HENNEPIN MN UNITED STATES	PURCHASE
	\$10,000.00	0.150	0.150	100.000			GERALD A. PETERSON, ROBT. NAVE
0235.00	12/22/1949	0.066	0.066	100.000	24-029-024-42	HENNEPIN MN UNITED STATES	PURCHASE
	\$7,000.00	0.066	0.066	100.000			WALTER E. & EILEEN L. JOHNSON
0236.00	12/24/1949	0.110	0.110	100.000	25-029-024-14	HENNEPIN MN UNITED STATES	PURCHASE
	\$8,750.00	0.110	0.110	100.000			ALICE M & GEORGE RYLAND BAILEY
0237.00	12/23/1949	0.155	0.155	100.000	25-029-024-14	HENNEPIN MN UNITED STATES	PURCHASE
	\$6,000.00	0.155	0.155	100.000			EDWARD S. AND FLORENCE A GOULD

UNIVERSITY OF MINNESOTA
REAL ESTATE OFFICE
CURRENT LAND HOLDINGS BY CAMPUS
MINNEAPOLIS EAST BANK CAMPUS (MEB)

Tract	Acquisition Date/ Cost	-----Surface / Mineral-----			Property ID Nbr	County/ State/ Country	How Acquired/ Previous Owner
		Current	Net Acres	Gross Acres--Ownership%			
0238.00	12/30/1949	0.092	0.092	100.000	25-029-024-14	HENNEPIN MN UNITED STATES	PURCHASE
	\$4,500.00	0.092	0.092	100.000			EDWARD S. AND FLORENCE A GOULD
0239.00	01/17/1950	0.101	0.101	100.000	25-029-024-14	HENNEPIN MN UNITED STATES	PURCHASE
	\$21,267.45	0.101	0.101	100.000			NU SIGMA NU ALUMNI ASSOC.
0240.00	01/17/1950	0.089	0.089	100.000	25-029-024-14	HENNEPIN MN UNITED STATES	PURCHASE
	\$15,280.50	0.089	0.089	100.000			XI PSI PHI ALUMNI ASSOCIATION
0241.00	01/17/1950	0.105	0.105	100.000	25-029-024-14	HENNEPIN MN UNITED STATES	PURCHASE
	\$22,545.00	0.105	0.105	100.000			DAN & ELSIE HALE & NELLIE LYON
0242.00	03/17/1950	0.466	0.466	100.000	24-029-024-33	HENNEPIN MN UNITED STATES	PURCHASE
	\$4,508.25	0.466	0.466	100.000			GREAT NORTHERN RAILWAY CO.
0243.00	07/28/1950	0.311	0.311	100.000	25-029-024-14	HENNEPIN MN UNITED STATES	PURCHASE
	\$31,500.00	0.311	0.311	100.000			THE DAYTON COMPANY, MPLS.
0244.00	03/31/1951	0.248	0.248	100.000	25-029-024-11	HENNEPIN MN UNITED STATES	PURCHASE
	\$36,487.53	0.248	0.248	100.000			DAVID S. AND SARAH A. IRWIN
0245.00	01/20/1951	0.115	0.115	100.000	25-029-024-11	HENNEPIN MN UNITED STATES	CONDEMNATION
	\$18,000.00	0.115	0.115	100.000			LIDA A SMITH, ET. AL.
0246.00	06/24/1952	0.292	0.292	100.000	25-029-024-11	HENNEPIN MN UNITED STATES	PURCHASE
	\$34,500.00	0.292	0.292	100.000			JOSEPHINE KOKESH & MARIE PESEK
0247.00	06/25/1952	0.092	0.092	100.000	25-029-024-11	HENNEPIN MN UNITED STATES	PURCHASE
	\$14,350.00	0.092	0.092	100.000			JENNIE OLSON
0248.00	09/29/1952	0.121	0.121	100.000	25-029-024-11	HENNEPIN MN UNITED STATES	PURCHASE
	\$12,500.00	0.121	0.121	100.000			ROBERT S & HELEN B CARPENTER
0250.00	05/15/1953	0.138	0.138	100.000	25-029-024-14	HENNEPIN MN UNITED STATES	PURCHASE
	\$20,000.00	0.138	0.138	100.000			MARY A. LUCEY
0251.00	05/15/1953	0.124	0.124	100.000	25-029-024-14	HENNEPIN MN UNITED STATES	PURCHASE
	\$18,000.00	0.124	0.124	100.000			HELEN C. JACKSON
0252.00	05/22/1953	0.116	0.116	100.000	25-029-024-14	HENNEPIN MN UNITED STATES	PURCHASE
	\$15,800.00	0.116	0.116	100.000			HENRY A. & WINIFRED ERICKSON

UNIVERSITY OF MINNESOTA
REAL ESTATE OFFICE
CURRENT LAND HOLDINGS BY CAMPUS
MINNEAPOLIS EAST BANK CAMPUS (MEB)

Tract	Acquisition Date/ Cost	-----Surface / Mineral-----			Property ID Nbr	County/ State/ Country	How Acquired/ Previous Owner
		Current	Net Acres	Gross Acres--Ownership%			
0253.00	05/26/1953	0.115	0.115	100.000	25-029-024-11	HENNEPIN MN UNITED STATES	PURCHASE NILES A. AND RUTH KJELSON
	\$13,500.00	0.115	0.115	100.000			
0254.00	06/04/1953	0.152	0.152	100.000	25-029-024-14	HENNEPIN MN UNITED STATES	PURCHASE CARL J. & LYDIA A. FOSSUM
	\$23,000.00	0.152	0.152	100.000			
0255.00	05/17/1953	0.158	0.158	100.000	25-029-024-14	HENNEPIN MN UNITED STATES	CONDEMNATION JAMES T & MILDRED L HILLHOUSE
	\$23,500.00	0.158	0.158	100.000			
0256.00	07/08/1954	0.078	0.078	100.000	25-029-024-14	HENNEPIN MN UNITED STATES	PURCHASE ROSE ZIMMERMAN
	\$29,850.00	0.078	0.078	100.000			
0257.00	09/08/1954	0.152	0.152	100.000	25-029-024-14	HENNEPIN MN UNITED STATES	PURCHASE THETA TAU ASSOCIATION OF MN.
	\$14,249.09	0.152	0.152	100.000			
0258.00	10/05/1954	0.110	0.110	100.000	25-029-024-14	HENNEPIN MN UNITED STATES	PURCHASE BRIDGET CULLEN
	\$15,750.00	0.110	0.110	100.000			
0259.00	06/20/1955	0.080	0.080	100.000	25-029-024-14	HENNEPIN MN UNITED STATES	PURCHASE FRED H. & PHYLLIS HUSKEY
	\$15,000.00	0.080	0.080	100.000			
0260.00	07/29/1955	0.121	0.121	100.000	25-029-024-14	HENNEPIN MN UNITED STATES	CONDEMNATION ERNEST J. & HELEN REGULY
	\$16,000.00	0.121	0.121	100.000			
0261.00	07/29/1955	0.129	0.129	100.000	25-029-024-14	HENNEPIN MN UNITED STATES	CONDEMNATION GUDRUN I. CARLSON
	\$19,000.00	0.129	0.129	100.000			
0262.00	03/26/1956	0.148	0.148	100.000	24-029-024-41	HENNEPIN MN UNITED STATES	PURCHASE FLORA M. JOHNSON
	\$6,350.00	0.148	0.148	100.000			
0263.00	05/07/1956	0.152	0.152	100.000	25-029-024-14	HENNEPIN MN UNITED STATES	PURCHASE WILLIAM H. & BESSIE E BARTLETT
	\$14,537.50	0.152	0.152	100.000			
0264.00	05/07/1956	0.073	0.073	100.000	25-029-024-14	HENNEPIN MN UNITED STATES	PURCHASE WALTER A. AND GRACE J. CARLOCK
	\$11,025.00	0.073	0.073	100.000			
0265.00	05/28/1956	0.114	0.114	100.000	24-029-024-41	HENNEPIN MN UNITED STATES	PURCHASE KATHERINE JOHNSON
	\$8,610.00	0.114	0.114	100.000			
0266.00	06/12/1956	0.051	0.051	100.000	24-029-024-41	HENNEPIN MN UNITED STATES	PURCHASE JOHN A. & EDITH M. JOHNSON
	\$7,875.00	0.051	0.051	100.000			

UNIVERSITY OF MINNESOTA
REAL ESTATE OFFICE
CURRENT LAND HOLDINGS BY CAMPUS
MINNEAPOLIS EAST BANK CAMPUS (MEB)

Tract	Acquisition Date/ Cost	-----Surface / Mineral-----			Property ID Nbr	County/ State/ Country	How Acquired/ Previous Owner
		Current Net Acres	Gross Acres	Ownership%			
0267.00	06/12/1956	0.139	0.139	100.000	24-029-024-42	HENNEPIN MN UNITED STATES	PURCHASE
	\$13,650.00	0.139	0.139	100.000			JULIUS & ANNA B. SYVERSON
0268.00	06/07/1956	0.118	0.118	100.000	25-029-024-14	HENNEPIN MN UNITED STATES	PURCHASE
	\$23,100.00	0.118	0.118	100.000			HELEN & ROBERT JEFFREY, ET AL
0269.00	06/14/1956	0.061	0.061	100.000	24-029-024-43	HENNEPIN MN UNITED STATES	PURCHASE
	\$13,650.00	0.061	0.061	100.000			WARREN B. & ROBERTA J. CHESTON
0270.00	06/15/1956	0.177	0.177	100.000	24-029-024-42	HENNEPIN MN UNITED STATES	PURCHASE
	\$19,950.00	0.177	0.177	100.000			EMIL AND ESTHER B. ELVERUM
0271.00	05/26/1956	0.156	0.156	100.000	24-029-024-42	HENNEPIN MN UNITED STATES	PURCHASE
	\$9,869.37	0.156	0.156	100.000			PUZAK, LOFGREN, & KISE ET.AL.
0272.00	05/20/1956	0.051	0.051	100.000	24-029-024-41	HENNEPIN MN UNITED STATES	PURCHASE
	\$7,140.00	0.051	0.051	100.000			RONALD F. AND DONNA L. KEELER
0273.00	06/26/1956	0.101	0.101	100.000	24-029-024-42	HENNEPIN MN UNITED STATES	PURCHASE
	\$13,781.00	0.101	0.101	100.000			MORRIS J. & GRACE R. BESNER
0274.00	06/13/1956	0.058	0.058	100.000	25-029-024-14	HENNEPIN MN UNITED STATES	PURCHASE
	\$13,440.00	0.058	0.058	100.000			F. W. FIEK, ET. AL.
0275.00	07/10/1956	0.114	0.114	100.000	24-029-024-42	HENNEPIN MN UNITED STATES	PURCHASE
	\$16,275.00	0.114	0.114	100.000			JOSEPH H. & ROSE SALINY
0276.00	07/17/1956	0.051	0.051	100.000	24-029-024-42	HENNEPIN MN UNITED STATES	PURCHASE
	\$14,700.00	0.051	0.051	100.000			HAROLD C. & BEATRICE RETHLAKE
0277.00	07/11/1956	0.075	0.075	100.000	24-029-024-42	HENNEPIN MN UNITED STATES	PURCHASE
	\$9,555.00	0.075	0.075	100.000			GEORGE & MARY STAVISKY, ET.AL.
0278.00	07/26/1956	0.157	0.157	100.000	24-029-024-42	HENNEPIN MN UNITED STATES	PURCHASE
	\$11,750.00	0.157	0.157	100.000			MAMIE C. WENDT
0279.00	07/18/1956	0.125	0.125	100.000	24-029-024-43	HENNEPIN MN UNITED STATES	PURCHASE
	\$13,650.00	0.125	0.125	100.000			G.J. & HAZEL S. WICK
0280.00	07/25/1956	0.061	0.061	100.000	25-029-024-14	HENNEPIN MN UNITED STATES	PURCHASE
	\$12,337.50	0.061	0.061	100.000			ARVID J. AND ALICE M. KUUTTI

UNIVERSITY OF MINNESOTA
REAL ESTATE OFFICE
CURRENT LAND HOLDINGS BY CAMPUS
MINNEAPOLIS EAST BANK CAMPUS (MEB)

Tract	Acquisition Date/ Cost	-----Surface / Mineral-----			Property ID Nbr	County/ State/ Country	How Acquired/ Previous Owner
		Current	Net Acres	Gross Acres--Ownership%			
0281.00	07/26/1956	0.083	0.083	100.000	24-029-024-43	HENNEPIN MN UNITED STATES	PURCHASE WESTMINSTER FOUNDATION CORP.
	\$8,333.33	0.083	0.083	100.000			
0282.00	07/25/1956	0.125	0.125	100.000	25-029-024-14	HENNEPIN MN UNITED STATES	PURCHASE HAROLD SIEGEL
	\$16,012.50	0.125	0.125	100.000			
0283.00	07/25/1956	0.064	0.064	100.000	25-029-024-14	HENNEPIN MN UNITED STATES	PURCHASE CHRISTINE B. RUUD
	\$16,800.00	0.064	0.064	100.000			
0284.00	07/25/1956	0.250	0.250	100.000	24-029-024-43	HENNEPIN MN UNITED STATES	PURCHASE MORRIS J. AND GRACE R. BESNER
	\$24,150.00	0.250	0.250	100.000			
0285.00	08/02/1956	0.076	0.076	100.000	24-029-024-41	HENNEPIN MN UNITED STATES	PURCHASE OTTO AND HILDA M. ANDERSON
	\$8,200.00	0.076	0.076	100.000			
0286.00	07/27/1956	0.099	0.099	100.000	24-029-024-42	HENNEPIN MN UNITED STATES	PURCHASE KARL F & MARGUERITE R HERRMANN
	\$10,815.00	0.099	0.099	100.000			
0287.00	08/14/1956	0.250	0.250	100.000	24-029-024-43	HENNEPIN MN UNITED STATES	PURCHASE RALPH E. DURGIN, ET. AL.
	\$21,945.00	0.250	0.250	100.000			
0288.00	08/02/1956	0.062	0.062	100.000	25-029-024-14	HENNEPIN MN UNITED STATES	PURCHASE HELEN & ROBERT JEFFREY ET AL
	\$16,275.00	0.062	0.062	100.000			
0289.00	08/22/1956	0.118	0.118	100.000	25-029-024-14	HENNEPIN MN UNITED STATES	PURCHASE DOROTHY JANE CAVIN, ET. AL.
	\$16,000.00	0.118	0.118	100.000			
0290.00	08/17/1956	0.057	0.057	100.000	25-029-024-14	HENNEPIN MN UNITED STATES	PURCHASE CLARA THOMPSON
	\$12,075.00	0.057	0.057	100.000			
0291.00	06/11/1956	0.155	0.155	100.000	25-029-024-14	HENNEPIN MN UNITED STATES	PURCHASE WILLIAM BYESS & WILLIAM THORPE
	\$14,175.00	0.155	0.155	100.000			
0292.00	08/24/1956	0.050	0.121	100.000	24-029-024-44	HENNEPIN MN UNITED STATES	PURCHASE GEORGE COLARICH
	* \$17,745.00	0.050	0.121	100.000			
0293.00	08/24/1956	0.064	0.064	100.000	25-029-024-14	HENNEPIN MN UNITED STATES	PURCHASE MARSHALL R. & DELORES J. RUNGE
	\$10,762.50	0.064	0.064	100.000			
0294.00	09/17/1956	0.103	0.103	100.000	24-029-024-41	HENNEPIN MN UNITED STATES	PURCHASE MAURICE I. & BEATRICE MEAHAN
	\$13,650.00	0.103	0.103	100.000			

* Asterisk reflects original acquisition cost before deduction

UNIVERSITY OF MINNESOTA
REAL ESTATE OFFICE
CURRENT LAND HOLDINGS BY CAMPUS
MINNEAPOLIS EAST BANK CAMPUS (MEB)

Tract	Acquisition Date/ Cost	-----Surface / Mineral-----			Property ID Nbr	County/ State/ Country	How Acquired/ Previous Owner
		Current	Net Acres	Gross Acres--Ownership%			
0295.00	09/17/1956	0.148	0.148	100.000	24-029-024-41	HENNEPIN MN UNITED STATES	PURCHASE
	\$12,075.00	0.148	0.148	100.000			REUBEN O. & NORA M. BENSON
0296.00	09/24/1956	0.125	0.125	100.000	24-029-024-43	HENNEPIN MN UNITED STATES	PURCHASE
	\$19,215.00	0.125	0.125	100.000			FREDA W. BRACKETT
0297.00	09/27/1956	0.148	0.148	100.000	24-029-024-41	HENNEPIN MN UNITED STATES	PURCHASE
	\$16,275.00	0.148	0.148	100.000			MARVIN MILLER, ET. AL.
0298.00	09/27/1956	0.151	0.151	100.000	24-029-024-41	HENNEPIN MN UNITED STATES	PURCHASE
	\$17,587.50	0.151	0.151	100.000			PETER HAYWA
0299.00	09/24/1956	0.148	0.148	100.000	24-029-024-41	HENNEPIN MN UNITED STATES	PURCHASE
	\$11,550.00	0.148	0.148	100.000			EDWARD P. AND LILLIAN CRAMPTON
0300.00	10/03/1956	0.159	0.159	100.000	24-029-024-41	HENNEPIN MN UNITED STATES	PURCHASE
	\$19,950.00	0.159	0.159	100.000			JENNIE HILSTAD
0301.00	10/15/1956	0.100	0.100	100.000	24-029-024-41	HENNEPIN MN UNITED STATES	PURCHASE
	\$15,750.00	0.100	0.100	100.000			EDWIN L. & GRACE CHRISTOPHER
0302.00	10/15/1956	0.150	0.150	100.000	24-029-024-41	HENNEPIN MN UNITED STATES	PURCHASE
	\$11,550.00	0.150	0.150	100.000			MINA AMUNDSON
0303.00	10/30/1956	0.060	0.060	100.000	24-029-024-43	HENNEPIN MN UNITED STATES	PURCHASE
	\$19,687.50	0.060	0.060	100.000			LILLIAN M. BOOTH
0304.00	11/07/1956	0.072	0.072	100.000	24-029-024-41	HENNEPIN MN UNITED STATES	PURCHASE
	\$10,500.00	0.072	0.072	100.000			NINA M. STERNER
0305.00	11/12/1956	0.170	0.170	100.000	24-029-024-43	HENNEPIN MN UNITED STATES	PURCHASE
	\$21,000.00	0.170	0.170	100.000			CORWIN F. & LUELLA B. GERINGER
0306.00	10/26/1956	0.230	0.230	100.000	24-029-024-41	HENNEPIN MN UNITED STATES	PURCHASE
	\$16,800.00	0.230	0.230	100.000			ARTHUR A. PRENOVOST
0307.00	11/01/1956	0.110	0.110	100.000	24-029-024-41	HENNEPIN MN UNITED STATES	PURCHASE
	\$10,605.00	0.110	0.110	100.000			CYRIL F. & MATHILDA M. ROTTER
0308.00	11/05/1956	0.386	0.386	100.000	24-029-024-43	HENNEPIN MN UNITED STATES	PURCHASE
	\$43,365.00	0.386	0.386	100.000			MINNESOTA BIBLE COLLEGE

UNIVERSITY OF MINNESOTA
REAL ESTATE OFFICE
CURRENT LAND HOLDINGS BY CAMPUS
MINNEAPOLIS EAST BANK CAMPUS (MEB)

Tract	Acquisition Date/ Cost	-----Surface / Mineral-----			Property ID Nbr	County/ State/ Country	How Acquired/ Previous Owner
		Current	Net Acres	Gross Acres--Ownership%			
0308.01	11/05/1956	0.000	0.000	0.000	24-029-024-43	HENNEPIN MN UNITED STATES	EASEMENT
	\$1.00	0.000	0.000	0.000			MINNESOTA BIBLE COLLEGE
0309.00	11/12/1956	0.034	0.034	100.000	24-029-024-43	HENNEPIN MN UNITED STATES	PURCHASE
	\$14,000.00	0.034	0.034	100.000			CHRISTOPHER C. GEANAKOPLIS
0310.00	09/21/1956	0.076	0.076	100.000	24-029-024-41	HENNEPIN MN UNITED STATES	PURCHASE
	\$7,875.00	0.076	0.076	100.000			ARTHUR AND MARIE E. YLINEN
0311.00	12/05/1956	0.118	0.118	100.000	25-029-024-14	HENNEPIN MN UNITED STATES	PURCHASE
	\$17,010.00	0.118	0.118	100.000			EDWARD AND ALICE ZUKAITIS
0312.00	12/05/1956	0.106	0.106	100.000	24-029-024-41	HENNEPIN MN UNITED STATES	PURCHASE
	\$16,012.50	0.106	0.106	100.000			FRANK S. BLOCHOWIAK
0313.00	09/13/1956	0.250	0.250	100.000	25-029-024-11	HENNEPIN MN UNITED STATES	PURCHASE
	\$27,500.00	0.250	0.250	100.000			HELEN AND WILLARD BECKER ET AL
0314.00	12/31/1956	0.118	0.118	100.000	25-029-024-14	HENNEPIN MN UNITED STATES	PURCHASE
	\$20,475.00	0.118	0.118	100.000			ETTA TOLLEFSON
0315.00	12/31/1956	0.118	0.118	100.000	25-029-024-14	HENNEPIN MN UNITED STATES	PURCHASE
	\$19,950.00	0.118	0.118	100.000			JANET LOGAN
0316.00	12/31/1956	0.163	0.163	100.000	25-029-024-14	HENNEPIN MN UNITED STATES	PURCHASE
	\$20,895.00	0.163	0.163	100.000			FRED R. AND PHYLLIS HUSKEY
0317.00	01/17/1957	0.026	0.026	100.000	24-029-024-33	HENNEPIN MN UNITED STATES	PURCHASE
	\$350.00	0.026	0.026	100.000			GREAT NORTHERN RAILWAY CO.
0318.00	01/29/1957	0.247	0.247	100.000	25-029-024-14	HENNEPIN MN UNITED STATES	PURCHASE
	\$110,000.00	0.247	0.247	100.000			BALTIMORE REALTY COMPANY
0319.00	02/15/1957	0.155	0.155	100.000	25-029-024-14	HENNEPIN MN UNITED STATES	PURCHASE
	\$19,162.50	0.155	0.155	100.000			JULIA REGULY
0320.00	03/12/1957	0.078	0.078	100.000	25-029-024-41	HENNEPIN MN UNITED STATES	PURCHASE
	\$10,500.00	0.078	0.078	100.000			ESTATE OF ALBERTHA BOLL
0321.00	05/07/1957	0.118	0.118	100.000	25-029-024-14	HENNEPIN MN UNITED STATES	PURCHASE
	\$16,000.00	0.118	0.118	100.000			FRANK N. & ALMA PERKO

UNIVERSITY OF MINNESOTA
REAL ESTATE OFFICE
CURRENT LAND HOLDINGS BY CAMPUS
MINNEAPOLIS EAST BANK CAMPUS (MEB)

Tract	Acquisition Date/ Cost	-----Surface / Mineral-----			Property ID Nbr	County/ State/ Country	How Acquired/ Previous Owner
		Current	Net Acres	Gross Acres--Ownership%			
0322.00	07/16/1957	0.069	0.069	100.000	25-029-024-14	HENNEPIN MN UNITED STATES	PURCHASE FRANK HALL
	\$13,100.00	0.069	0.069	100.000			
0323.00	06/17/1957	0.012	0.012	100.000	24-029-024-41	HENNEPIN MN UNITED STATES	CONDEMNATION AMY J. HOVLAND
	\$16,500.00	0.012	0.012	100.000			
0324.00	05/13/1959	0.118	0.118	100.000	25-029-024-14	HENNEPIN MN UNITED STATES	CONDEMNATION CALEB P. PETERSON, FRANK HALL
	\$17,100.00	0.118	0.118	100.000			
0325.00	12/08/1958	0.118	0.118	100.000	25-029-024-14	HENNEPIN MN UNITED STATES	CONDEMNATION KENNETH AND KATHRYN VON BUSCH
	\$18,975.00	0.118	0.118	100.000			
0326.00	03/31/1959	0.114	0.114	100.000	24-029-024-41	HENNEPIN MN UNITED STATES	CONDEMNATION RAY BENNETT, ET. AL.
	\$10,175.00	0.114	0.114	100.000			
0327.00	09/17/1958	0.125	0.125	100.000	24-029-024-44	HENNEPIN MN UNITED STATES	CONDEMNATION ELLERT M. HOUG
	\$22,500.00	0.125	0.125	100.000			
0328.00	04/30/1959	0.197	0.197	100.000	25-029-024-14	HENNEPIN MN UNITED STATES	PURCHASE JOSEPH BEAUDETTE, P. GUSTAFSON
	\$19,500.00	0.197	0.197	100.000			
0329.00	01/29/1958	0.096	0.096	100.000	25-029-024-14	HENNEPIN MN UNITED STATES	CONDEMNATION JOHN H. AND ETHELYN N. ESSLER
	\$21,000.00	0.096	0.096	100.000			
0330.00	01/24/1958	0.125	0.125	100.000	25-029-004-14	HENNEPIN MN UNITED STATES	CONDEMNATION EARL L. AND MARIE F. WELCH
	\$16,600.00	0.125	0.125	100.000			
0331.00	01/23/1958	0.109	0.109	100.000	25-029-024-14	HENNEPIN MN UNITED STATES	CONDEMNATION ARTHUR W. AND ANNIE GRIFFITH
	\$18,500.00	0.109	0.109	100.000			
0332.00	01/31/1958	0.083	0.083	100.000	25-029-024-14	HENNEPIN MN UNITED STATES	CONDEMNATION COUNCILMAN, KINKEL AND DEGNAN
	\$14,100.00	0.083	0.083	100.000			
0333.00	02/04/1958	0.125	0.125	100.000	25-029-024-14	HENNEPIN MN UNITED STATES	CONDEMNATION SCOTT, COUNCILMAN AND KINKEL
	\$22,500.00	0.125	0.125	100.000			
0334.00	02/05/1958	0.150	0.150	100.000	25-029-024-14	HENNEPIN MN UNITED STATES	CONDEMNATION PICKETT, ZIMMERMAN ET AL
	\$17,400.00	0.150	0.150	100.000			
0335.00	04/08/1958	0.083	0.083	100.000	25-029-024-14	HENNEPIN MN UNITED STATES	CONDEMNATION PHILBROOK, QUISENBERRY ET AL
	\$16,400.00	0.083	0.083	100.000			

UNIVERSITY OF MINNESOTA
REAL ESTATE OFFICE
CURRENT LAND HOLDINGS BY CAMPUS
MINNEAPOLIS EAST BANK CAMPUS (MEB)

Tract	Acquisition Date/ Cost	-----Surface / Mineral-----			Property ID Nbr	County/ State/ Country	How Acquired/ Previous Owner
		Current Net Acres	Gross Acres	Ownership%			
0336.00	01/25/1958	0.167	0.167	100.000	25-029-024-14	HENNEPIN MN UNITED STATES	CONDEMNATION
	\$19,500.00	0.167	0.167	100.000			EDWARD & SARAH FAGAN ET AL
0337.00	12/31/1957	0.064	0.064	100.000	25-029-024-14	HENNEPIN MN UNITED STATES	CONDEMNATION
	\$18,900.00	0.064	0.064	100.000			HELEN PRATT ET AL
0338.00	01/25/1958	0.125	0.125	100.000	25-029-024-14	HENNEPIN MN UNITED STATES	CONDEMNATION
	\$15,500.00	0.125	0.125	100.000			SHIRLEY J. AND ESTHER L KINKEL
0339.00	04/22/1958	0.150	0.150	100.000	25-029-024-14	HENNEPIN MN UNITED STATES	CONDEMNATION
	\$17,900.00	0.150	0.150	100.000			WALTER A AND THELMA E. FOLSKE
0340.00	05/08/1958	0.083	0.083	100.000	25-029-024-14	HENNEPIN MN UNITED STATES	CONDEMNATION
	\$18,500.00	0.083	0.083	100.000			MERWIN V. & MARGUERITE GRIDLEY
0341.00	02/24/1958	0.127	0.127	100.000	25-029-024-14	HENNEPIN MN UNITED STATES	CONDEMNATION
	\$17,200.00	0.127	0.127	100.000			LYNN WANLESS, ROSE ZIMMERMAN
0342.00	01/27/1958	0.034	0.034	100.000	25-029-024-14	HENNEPIN MN UNITED STATES	PURCHASE
	\$11,500.00	0.034	0.034	100.000			HALVOR AND KAREN K. VERMUND
0343.00	02/19/1958	0.109	0.109	100.000	25-029-024-14	HENNEPIN MN UNITED STATES	CONDEMNATION
	\$22,001.00	0.109	0.109	100.000			KAPPA ETA KAPPA, INC.
0344.00	02/28/1958	0.083	0.083	100.000	25-029-024-14	HENNEPIN MN UNITED STATES	CONDEMNATION
	\$17,800.00	0.083	0.083	100.000			XI PSI PHI ALUMNI ASSOC.
0345.00	03/03/1958	0.091	0.091	100.000	25-029-024-14	HENNEPIN MN UNITED STATES	CONDEMNATION
	\$17,900.00	0.091	0.091	100.000			IRMA AND CLARENCE COUNCILMAN
0346.00	03/21/1958	0.064	0.064	100.000	25-029-024-14	HENNEPIN MN UNITED STATES	CONDEMNATION
	\$23,500.00	0.064	0.064	100.000			FRANK AND EUGENIA THEROS
0347.00	03/21/1958	0.149	0.149	100.000	25-029-024-14	HENNEPIN MN UNITED STATES	CONDEMNATION
	\$31,000.00	0.149	0.149	100.000			FRANK AND EUGENIA THEROS
0348.00	05/05/1958	0.109	0.109	100.000	25-029-024-14	HENNEPIN MN UNITED STATES	CONDEMNATION
	\$17,000.00	0.109	0.109	100.000			MATTIE A. DALAKER
0349.00	07/31/1958	0.125	0.125	100.000	25-029-024-14	HENNEPIN MN UNITED STATES	CONDEMNATION
	\$15,200.00	0.125	0.125	100.000			OLA M. WILLIAMS

UNIVERSITY OF MINNESOTA
REAL ESTATE OFFICE
CURRENT LAND HOLDINGS BY CAMPUS
MINNEAPOLIS EAST BANK CAMPUS (MEB)

Tract	Acquisition Date/ Cost	-----Surface / Mineral-----			Property ID Nbr	County/ State/ Country	How Acquired/ Previous Owner
		Current	Net Acres	Gross Acres--Ownership%			
0350.00	05/23/1958	0.250	0.250	100.000	25-029-024-14	HENNEPIN MN UNITED STATES	CONDEMNATION SELMA A. LEE
	\$18,900.00	0.250	0.250	100.000			
0353.00	06/24/1958	0.072	0.072	100.000	24-029-024-11	HENNEPIN MN UNITED STATES	CONDEMNATION EVA C. SWANSON
	\$17,200.00	0.072	0.072	100.000			
0357.01	05/20/1958	0.070	0.070	100.000	25-029-024-11	HENNEPIN MN UNITED STATES	CONDEMNATION BENJAMIN MOSHER, ET. AL.
	\$16,500.00	0.070	0.070	100.000			
0357.02	06/20/1958	0.073	0.073	100.000	25-029-024-11	HENNEPIN MN UNITED STATES	CONDEMNATION LEAFIE M. & CARL H. NORMAN
	\$17,050.00	0.073	0.073	100.000			
0357.03	07/14/1958	0.115	0.115	100.000	25-029-024-11	HENNEPIN MN UNITED STATES	CONDEMNATION ALIDA C. WATTS
	\$24,200.00	0.115	0.115	100.000			
0428.00	07/20/1959	0.309	0.309	100.000	25-029-024-13	HENNEPIN MN UNITED STATES	CONDEMNATION MARY & GEORGE FRANKFORTER
	\$30,100.00	0.309	0.309	100.000			
0484.00	10/14/1959	0.643	0.643	100.000	25-029-024-13	HENNEPIN MN UNITED STATES	PURCHASE CITY OF MINNEAPOLIS
	\$39,950.00	0.643	0.643	100.000			
0485.00	10/26/1959	1.523	1.523	100.000	24-029-024-44	HENNEPIN MN UNITED STATES	PURCHASE CURTIS COMPANIES, INCORPORATED
	\$135,000.00	1.523	1.523	100.000			
0487.00	12/24/1959	0.290	0.290	100.000	24-029-024-42	HENNEPIN MN UNITED STATES	PURCHASE ROBERT W. & JOAN LEE CARLSON
	\$20,500.00	0.290	0.290	100.000			
0489.00	03/21/1960	0.088	0.088	100.000	24-029-024-41	HENNEPIN MN UNITED STATES	PURCHASE OSCAR G. AND MILDRED E JOHNSON
	\$13,000.00	0.088	0.088	100.000			
0490.00	05/17/1960	0.093	0.093	100.000	24-029-024-41	HENNEPIN MN UNITED STATES	PURCHASE GEORGE AND VERONICA JOHNSON
	\$10,000.00	0.093	0.093	100.000			
0492.00	10/19/1960	0.147	0.147	100.000	24-029-024-41	HENNEPIN MN UNITED STATES	PURCHASE LEVI B. AND EDNA S. PEASE
	\$8,750.00	0.147	0.147	100.000			
0495.00	03/27/1961	0.273	0.273	100.000	25-029-024-14	HENNEPIN MN UNITED STATES	PURCHASE STICKNEY & LITZENBERG ET. AL.
	\$23,600.00	0.273	0.273	100.000			
0496.00	06/27/1961	0.063	0.063	100.000	25-029-024-14	HENNEPIN MN UNITED STATES	PURCHASE HENRY J. AND JULIA K. WIDNA
	\$16,250.00	0.063	0.063	100.000			

UNIVERSITY OF MINNESOTA
REAL ESTATE OFFICE
CURRENT LAND HOLDINGS BY CAMPUS
MINNEAPOLIS EAST BANK CAMPUS (MEB)

Tract	Acquisition Date/ Cost	-----Surface / Mineral-----			Property ID Nbr	County/ State/ Country	How Acquired/ Previous Owner
		Current Net Acres	Gross Acres	Ownership%			
0497.00	08/07/1961	0.168	0.168	100.000	24-029-024-44	HENNEPIN MN UNITED STATES	PURCHASE MABEL & JOSEPH S. MAYER
	\$13,825.00	0.168	0.168	100.000			
0498.06	10/23/1961	0.082	0.082	100.000	30-029-023-22	HENNEPIN MN UNITED STATES	CONDEMNATION AHMANN AND FAGAN ET AL
	\$20,000.00	0.082	0.082	100.000			
0498.07	10/23/1961	0.103	0.103	100.000	30-029-023-22	HENNEPIN MN UNITED STATES	CONDEMNATION FAGAN AND BERGSTEN
	\$26,100.00	0.103	0.103	100.000			
0498.08	10/23/1961	0.142	0.142	100.000	30-029-023-22	HENNEPIN MN UNITED STATES	CONDEMNATION EDWARD J. FAGAN & SARAH FAGAN
	\$30,000.00	0.142	0.142	100.000			
0499.00	11/08/1961	0.125	0.125	100.000	25-029-024-41	HENNEPIN MN UNITED STATES	PURCHASE ROBERT E. AND BERTHA HANSON
	\$26,250.00	0.125	0.125	100.000			
0501.00	12/19/1961	0.125	0.125	100.000	25-029-024-14	HENNEPIN MN UNITED STATES	PURCHASE ROBERT A. AND GENE B. GOOD
	\$17,000.00	0.125	0.125	100.000			
0502.00	12/28/1961	0.148	0.148	100.000	24-029-024-44	HENNEPIN MN UNITED STATES	PURCHASE CONGREGATIONAL CONFERENCE
	\$32,000.00	0.148	0.148	100.000			
0505.00	06/27/1962	1.399	1.399	100.000	25-029-024-41	HENNEPIN MN UNITED STATES	PURCHASE CITY OF MINNEAPOLIS
	\$75,000.00	1.399	1.399	100.000			
0512.00	05/01/1963	0.333	0.333	100.000	24-029-024-41	HENNEPIN MN UNITED STATES	PURCHASE HAROLD S AND ANN B. BLOCHOWIAK
	\$21,075.00	0.333	0.333	100.000			
0513.00	05/22/1963	0.101	0.101	100.000	24-029-024-41	HENNEPIN MN UNITED STATES	PURCHASE DAVID AND JEAN A. VAN DIEPEN
	\$10,100.00	0.101	0.101	100.000			
0514.00	05/29/1963	0.091	0.091	100.000	24-029-024-41	HENNEPIN MN UNITED STATES	PURCHASE LENA ST. CROIX
	\$8,750.00	0.091	0.091	100.000			
0515.00	04/14/1963	0.587	0.587	100.000	25-029-024-11	HENNEPIN MN UNITED STATES	PURCHASE MAURICE GOLDMAN ET AL
	\$176,250.00	0.587	0.587	100.000			
0516.00	05/29/1963	0.148	0.148	100.000	24-029-024-41	HENNEPIN MN UNITED STATES	PURCHASE WILLIAM O. LORA J. CASTER
	\$12,750.00	0.148	0.148	100.000			
0517.00	05/31/1963	0.167	0.167	100.000	24-029-024-41	HENNEPIN MN UNITED STATES	PURCHASE ETHEL YUND, ET. AL.
	\$13,750.00	0.167	0.167	100.000			

UNIVERSITY OF MINNESOTA
REAL ESTATE OFFICE
CURRENT LAND HOLDINGS BY CAMPUS
MINNEAPOLIS EAST BANK CAMPUS (MEB)

Tract	Acquisition Date/ Cost	-----Surface / Mineral-----			Property ID Nbr	County/ State/ Country	How Acquired/ Previous Owner
		Current Net Acres	Gross Acres	Ownership%			
0519.00	06/13/1963	0.121	0.121	100.000	24-029-024-41	HENNEPIN MN UNITED STATES	PURCHASE WALTER R. STERNBERG
	\$12,500.00	0.121	0.121	100.000			
0520.00	06/27/1963	0.117	0.117	100.000	24-029-024-41	HENNEPIN MN UNITED STATES	PURCHASE WALTER H. AND MARY JO UPHOFF
	\$16,700.00	0.117	0.117	100.000			
0521.00	07/18/1963	0.069	0.069	100.000	24-029-024-41	HENNEPIN MN UNITED STATES	PURCHASE DENNIS A. AND MARYANN ROFF
	\$10,750.00	0.069	0.069	100.000			
0522.00	07/23/1963	0.119	0.119	100.000	24-029-024-41	HENNEPIN MN UNITED STATES	PURCHASE MURRAY B. AND ESTHER C. HUNT
	\$11,250.00	0.119	0.119	100.000			
0523.00	07/24/1963	0.072	0.072	100.000	24-029-024-41	HENNEPIN MN UNITED STATES	PURCHASE MARIKO UCHIDA
	\$12,500.00	0.072	0.072	100.000			
0524.00	07/26/1963	0.148	0.148	100.000	24-029-024-41	HENNEPIN MN UNITED STATES	PURCHASE ROBERT B. HOSKING
	\$13,750.00	0.148	0.148	100.000			
0525.00	07/26/1963	0.092	0.092	100.000	24-029-024-42	HENNEPIN MN UNITED STATES	PURCHASE DONALD W. AND JOANNE L. KISE
	\$18,000.00	0.092	0.092	100.000			
0526.00	07/26/1963	0.148	0.148	100.000	24-029-024-41	HENNEPIN MN UNITED STATES	PURCHASE CATHERINE FRANKLIN
	\$15,200.00	0.148	0.148	100.000			
0527.00	07/31/1963	0.117	0.117	100.000	24-029-024-41	HENNEPIN MN UNITED STATES	PURCHASE ALDRICH COMPANY
	\$21,500.00	0.117	0.117	100.000			
0529.00	08/19/1963	0.096	0.096	100.000	24-029-024-41	HENNEPIN MN UNITED STATES	PURCHASE ARVILLA N. HOLSTEIN
	\$12,750.00	0.096	0.096	100.000			
0532.00	10/22/1963	0.079	0.079	100.000	24-029-024-41	HENNEPIN MN UNITED STATES	PURCHASE EDWARD F. AND M. EILEEN THANGE
	\$17,250.00	0.079	0.079	100.000			
0533.00	10/31/1963	0.079	0.079	100.000	24-029-024-41	HENNEPIN MN UNITED STATES	PURCHASE ROBERT E. AND BERTHA HANSON
	\$20,900.00	0.079	0.079	100.000			
0536.00	11/12/1963	0.057	0.057	100.000	24-029-024-41	HENNEPIN MN UNITED STATES	PURCHASE JOHN J. AND ANGELA M. NOWAK
	\$13,250.00	0.057	0.057	100.000			
0537.00	12/10/1963	0.227	0.227	100.000	25-029-024-14	HENNEPIN MN UNITED STATES	PURCHASE MARY K. SHEPARDSON
	\$30,000.00	0.227	0.227	100.000			

UNIVERSITY OF MINNESOTA
REAL ESTATE OFFICE
CURRENT LAND HOLDINGS BY CAMPUS
MINNEAPOLIS EAST BANK CAMPUS (MEB)

Tract	Acquisition Date/ Cost	-----Surface / Mineral-----			Property ID Nbr	County/ State/ Country	How Acquired/ Previous Owner
		Current Net Acres	Gross Acres	Ownership%			
0538.00	12/17/1963	0.134	0.134	100.000	25-029-024-14	HENNEPIN MN UNITED STATES	PURCHASE
	\$30,000.00	0.134	0.134	100.000			PHI BETA PI BUILDING ASSOC.
0540.00	12/19/1963	0.091	0.091	100.000	24-029-024-41	HENNEPIN MN UNITED STATES	PURCHASE
	\$15,250.00	0.091	0.091	100.000			MERCEDES BUSWELL
0541.00	12/26/1963	0.152	0.152	100.000	30-029-023-23	HENNEPIN MN UNITED STATES	PURCHASE
	\$20,000.00	0.152	0.152	100.000			GEORGE & DOROTHY CHERGOSKY
0548.00	12/31/1963	0.148	0.148	100.000	24-029-024-41	HENNEPIN MN UNITED STATES	PURCHASE
	\$14,469.00	0.148	0.148	100.000			DONALD W AND VIOLA E DAHLSTROM
0556.00	06/17/1964	0.148	0.148	100.000	24-029-024-44	HENNEPIN MN UNITED STATES	PURCHASE
	\$16,000.00	0.148	0.148	100.000			ARTHUR F. AND ROSA D. LEWIS
0557.00	05/14/1964	0.069	0.069	100.000	24-029-024-41	HENNEPIN MN UNITED STATES	PURCHASE
	\$9,250.00	0.069	0.069	100.000			DOUGLAS J. ELLIS
0560.00	07/09/1964	0.040	0.040	100.000	25-029-024-11	HENNEPIN MN UNITED STATES	PURCHASE
	\$10,200.00	0.040	0.040	100.000			OLIVE H. KOHNER
0561.00	07/16/1964	0.048	0.048	100.000	24-029-024-41	HENNEPIN MN UNITED STATES	PURCHASE
	\$8,750.00	0.048	0.048	100.000			KATHERINE R. LEONARD
0562.00	07/16/1964	0.081	0.081	100.000	24-029-024-41	HENNEPIN MN UNITED STATES	PURCHASE
	\$11,350.00	0.081	0.081	100.000			GUILLERMO SCHRADER
0563.00	07/10/1964	0.052	0.052	100.000	24-029-024-41	HENNEPIN MN UNITED STATES	PURCHASE
	\$10,750.00	0.052	0.052	100.000			ADELAIDE E. SIMONS
0565.00	08/07/1964	0.098	0.098	100.000	25-029-024-41	HENNEPIN MN UNITED STATES	PURCHASE
	\$11,750.00	0.098	0.098	100.000			JERRY E. HARRINGTON
0567.00	07/27/1964	0.072	0.072	100.000	24-029-024-41	HENNEPIN MN UNITED STATES	PURCHASE
	\$8,250.00	0.072	0.072	100.000			MARIE SCHULTZ
0568.00	09/09/1964	0.139	0.139	100.000	24-029-024-41	HENNEPIN MN UNITED STATES	PURCHASE
	\$15,650.00	0.139	0.139	100.000			HARRY A. AND LEANORE M. SMISEK
0569.00	09/14/1964	0.114	0.114	100.000	24-029-024-41	HENNEPIN MN UNITED STATES	PURCHASE
	\$13,750.00	0.114	0.114	100.000			EDWARD H. AND CAROL D RYBNICEK

UNIVERSITY OF MINNESOTA
REAL ESTATE OFFICE
CURRENT LAND HOLDINGS BY CAMPUS
MINNEAPOLIS EAST BANK CAMPUS (MEB)

Tract	Acquisition Date/ Cost	-----Surface / Mineral-----			Property ID Nbr	County/ State/ Country	How Acquired/ Previous Owner
		Current	Net Acres	Gross Acres--Ownership%			
0570.00	09/14/1964	0.099	0.099	100.000	24-029-024-41	HENNEPIN MN UNITED STATES	PURCHASE
	\$9,650.00	0.099	0.099	100.000			GLADYS M. THARALSON
0572.11	06/13/1964	0.114	0.114	100.000	24-029-024-41	HENNEPIN MN UNITED STATES	CONDEMNATION
	\$23,500.00	0.114	0.114	100.000			ROBERT LUCAS & HYMAN ITMAN
0573.00	11/02/1964	0.152	0.152	100.000	24-029-024-41	HENNEPIN MN UNITED STATES	PURCHASE
	\$15,250.00	0.152	0.152	100.000			DOROTHY I. RANCK ET AL
0575.00	12/30/1964	0.038	0.038	100.000	24-029-024-41	HENNEPIN MN UNITED STATES	PURCHASE
	\$8,500.00	0.038	0.038	100.000			MARGARET E. MOSELLE
0576.01	12/31/1964	1.950	1.950	100.000	24-029-024-33	HENNEPIN MN UNITED STATES	PURCHASE
	\$38,250.00	1.950	1.950	100.000			NORTHERN STATES POWER COMPANY
0576.02	04/28/1964	0.083	0.083	100.000	24-029-024-34	HENNEPIN MN UNITED STATES	PURCHASE
	\$800.00	0.083	0.083	100.000			GREAT NORTHERN RAILWAY CO.
0579.00	03/01/1964	0.125	0.125	100.000	25-029-024-14	HENNEPIN MN UNITED STATES	PURCHASE
	\$21,000.00	0.125	0.125	100.000			CHARLES AND MARY MC LAUGHLIN
0580.00	03/30/1965	0.078	0.078	100.000	24-029-024-41	HENNEPIN MN UNITED STATES	PURCHASE
	\$12,250.00	0.078	0.078	100.000			CATHERINE FRANKLIN
0591.00	10/29/1965	0.154	0.154	100.000	30-029-023-22	HENNEPIN MN UNITED STATES	PURCHASE
	\$52,500.00	0.154	0.154	100.000			FRED G. AND RACHEL S. LEONARD
0594.00	10/29/1965	0.072	0.072	100.000	24-029-024-41	HENNEPIN MN UNITED STATES	PURCHASE
	\$9,250.00	0.072	0.072	100.000			OTIS R. AND MARLYS SKJEI
0595.00	12/02/1965	0.083	0.083	100.000	24-029-024-41	HENNEPIN MN UNITED STATES	PURCHASE
	\$16,000.00	0.083	0.083	100.000			JOE VARHOL
0597.00	12/30/1965	0.084	0.084	100.000	24-029-024-41	HENNEPIN MN UNITED STATES	PURCHASE
	\$16,750.00	0.084	0.084	100.000			EARL S. AND VELMA A. SANDERSON
0600.00	06/16/1966	1.620	1.620	100.000	25-029-024-24	HENNEPIN MN UNITED STATES	PURCHASE
	\$45,700.00	1.620	1.620	100.000			CITY OF MINNEAPOLIS PARK BOARD
0601.00	05/20/1966	0.053	0.053	100.000	24-029-024-44	HENNEPIN MN UNITED STATES	PURCHASE
	\$11,500.00	0.053	0.053	100.000			JEROME AND HENRIETTA LARSON

UNIVERSITY OF MINNESOTA
REAL ESTATE OFFICE
CURRENT LAND HOLDINGS BY CAMPUS
MINNEAPOLIS EAST BANK CAMPUS (MEB)

Tract	Acquisition Date/ Cost	-----Surface / Mineral-----			Property ID Nbr	County/ State/ Country	How Acquired/ Previous Owner	
		Current	Net Acres	Gross Acres--Ownership%				
0603.00	06/02/1966		0.039	0.039	100.000	24-029-024-44	HENNEPIN	PURCHASE
	\$13,400.00		0.039	0.039	100.000		MN UNITED STATES	GORDON J. KOPACEK
0604.00	06/03/1966		0.108	0.108	100.000	24-029-024-44	HENNEPIN	PURCHASE
	\$20,600.00		0.108	0.108	100.000		MN UNITED STATES	MAXWELL M. & TILLIE E. YOUNG
0605.00	06/03/1966		0.081	0.081	100.000	24-029-024-44	HENNEPIN	PURCHASE
	\$14,000.00		0.081	0.081	100.000		MN UNITED STATES	MAXWELL AND TILLIE YOUNG
0606.00	06/03/1966		0.079	0.079	100.000	24-029-024-44	HENNEPIN	PURCHASE
	\$26,350.00		0.079	0.079	100.000		MN UNITED STATES	EUGENE G. SULLIVAN
0607.00	06/03/1966		0.045	0.045	100.000	24-029-024-44	HENNEPIN	PURCHASE
	\$11,750.00		0.045	0.045	100.000		MN UNITED STATES	MAYBELLE ANN HENNEN
0608.00	06/24/1966		0.128	0.128	100.000	24-029-024-41	HENNEPIN	PURCHASE
	\$14,500.00		0.128	0.128	100.000		MN UNITED STATES	WILMER L. AND RUTH M. ADAMS
0611.00	07/21/1966		0.048	0.048	100.000	24-029-024-41	HENNEPIN	PURCHASE
	\$11,250.00		0.048	0.048	100.000		MN UNITED STATES	JOHN AND OLIVE PIERCEY
0612.00	07/26/1966		0.132	0.132	100.000	24-029-024-41	HENNEPIN	PURCHASE
	\$15,250.00		0.132	0.132	100.000		MN UNITED STATES	MINA AMUNDSON
0613.00	07/15/1966		0.121	0.121	100.000	24-029-024-44	HENNEPIN	PURCHASE
	\$22,000.00		0.121	0.121	100.000		MN UNITED STATES	WILLIAM A. MCDONALD
0614.00	08/05/1966		0.126	0.126	100.000	24-029-024-42	HENNEPIN	PURCHASE
	\$16,750.00		0.126	0.126	100.000		MN UNITED STATES	NANCY KATHERINE TORRENS
0615.00	08/03/1966		0.119	0.163	100.000	24-029-024-44	HENNEPIN	PURCHASE
	* \$24,400.00		0.163	0.163	100.000		MN UNITED STATES	MARGARET I. BRIGGS
0617.00	08/11/1966		0.108	0.108	100.000	24-029-024-42	HENNEPIN	PURCHASE
	\$16,250.00		0.108	0.108	100.000		MN UNITED STATES	AXEL J. AND VERA M. KISE
0618.00	08/22/1966		0.091	0.091	100.000	24-029-024-41	HENNEPIN	PURCHASE
	\$15,000.00		0.091	0.091	100.000		MN UNITED STATES	DONALD E. AND HELEN BRINKMAN
0619.00	08/25/1966		0.127	0.127	100.000	24-029-024-41	HENNEPIN	PURCHASE
	\$16,000.00		0.127	0.127	100.000		MN UNITED STATES	MYKOLA SHERBANENKO

* Asterisk reflects original acquisition cost before deduction

UNIVERSITY OF MINNESOTA
REAL ESTATE OFFICE
CURRENT LAND HOLDINGS BY CAMPUS
MINNEAPOLIS EAST BANK CAMPUS (MEB)

Tract	Acquisition Date/ Cost	-----Surface / Mineral-----			Property ID Nbr	County/ State/ Country	How Acquired/ Previous Owner	
		Current	Net Acres	Gross Acres--Ownership%				
0620.00	08/29/1966		0.299	0.299	100.000	24-029-024-41	HENNEPIN	PURCHASE
	\$185,000.00		0.299	0.299	100.000		MN UNITED STATES	CHARLES H. & FLORENCE T. MOORE
0621.00	09/02/1966		0.140	0.140	100.000	24-029-024-41	HENNEPIN	PURCHASE
	\$16,650.00		0.140	0.140	100.000		MN UNITED STATES	ALMA L. GRABOW
0623.00	09/06/1966		0.143	0.143	100.000	24-029-024-41	HENNEPIN	PURCHASE
	\$18,000.00		0.143	0.143	100.000		MN UNITED STATES	GEORGE AND MARTHA MARASEK
0624.00	09/09/1966		0.099	0.099	100.000	24-029-024-41	HENNEPIN	PURCHASE
	\$22,250.00		0.099	0.099	100.000		MN UNITED STATES	CATHERINE AND JAKE B. VALAKER
0625.00	09/14/1966		0.070	0.070	100.000	24-029-024-44	HENNEPIN	PURCHASE
	\$18,750.00		0.070	0.070	100.000		MN UNITED STATES	MARGARET ECKSTROM
0629.00	10/27/1966		0.051	0.051	100.000	25-029-024-11	HENNEPIN	PURCHASE
	\$15,500.00		0.051	0.051	100.000		MN UNITED STATES	OLOF A. OLSON
0630.00	11/01/1966		0.167	0.167	100.000	24-029-024-41	HENNEPIN	PURCHASE
	\$20,000.00		0.167	0.167	100.000		MN UNITED STATES	ESTATE OF ALBERT JOHNSON
0637.00	12/18/1966		0.263	0.263	100.000	24-029-024-44	HENNEPIN	PURCHASE
	\$36,900.00		0.263	0.263	100.000		MN UNITED STATES	LEONARD L. BLOOMQUIST
0638.00	12/15/1966		0.341	0.341	100.000	25-029-024-14	HENNEPIN	PURCHASE
	\$126,000.00		0.341	0.341	100.000		MN UNITED STATES	THETA TAU ALUMNI ASSOCIATION
0643.01	06/02/1967		0.148	0.148	100.000	24-029-024-41	HENNEPIN	CONDEMNATION
	\$22,000.00		0.148	0.148	100.000		MN UNITED STATES	MIHAJLO LABALO ET AL
0643.02	06/02/1967		0.148	0.148	100.000	24-029-024-41	HENNEPIN	CONDEMNATION
	\$25,600.00		0.148	0.148	100.000		MN UNITED STATES	MIHAJLO LABALO ET AL
0643.03	06/02/1967		0.086	0.086	100.000	24-029-024-41	HENNEPIN	CONDEMNATION
	\$20,185.00		0.086	0.086	100.000		MN UNITED STATES	RALPH AND HELEN DITTBERNER
0643.04	06/02/1967		0.148	0.148	100.000	24-029-024-41	HENNEPIN	CONDEMNATION
	\$20,900.00		0.148	0.148	100.000		MN UNITED STATES	JOSEPH J. AND PATRICIA KINNEY
0643.05	06/02/1967		0.160	0.160	100.000	24-029-024-41	HENNEPIN	CONDEMNATION
	\$22,850.00		0.160	0.160	100.000		MN UNITED STATES	JOHN D. AND VICTORIA WELSH

UNIVERSITY OF MINNESOTA
REAL ESTATE OFFICE
CURRENT LAND HOLDINGS BY CAMPUS
MINNEAPOLIS EAST BANK CAMPUS (MEB)

Tract	Acquisition Date/ Cost	-----Surface / Mineral-----			Property ID Nbr	County/ State/ Country	How Acquired/ Previous Owner
		Current	Net Acres	Gross Acres--Ownership%			
0643.06	06/02/1967	0.115	0.115	100.000	24-029-024-42	HENNEPIN MN UNITED STATES	CONDEMNATION
	\$21,750.00	0.115	0.115	100.000			ETHEL COTTLE & MINNIE C KELLER
0643.07	06/02/1967	0.126	0.126	100.000	24-029-024-42	HENNEPIN MN UNITED STATES	CONDEMNATION
	\$27,060.00	0.126	0.126	100.000			WILLARD E. AND GLADYS A. MESNA
0643.08	06/02/1967	0.108	0.108	100.000	24-029-024-42	HENNEPIN MN UNITED STATES	CONDEMNATION
	\$26,440.00	0.108	0.108	100.000			WILLARD E. AND GLADYS A. MESNA
0643.09	06/02/1967	0.133	0.133	100.000	24-029-024-42	HENNEPIN MN UNITED STATES	CONDEMNATION
	\$22,000.00	0.133	0.133	100.000			WAYNE R. AND VIOLA A. GULSO
0643.10	09/23/1966	0.071	0.071	100.000	24-029-024-41	HENNEPIN MN UNITED STATES	CONDEMNATION
	\$18,700.00	0.071	0.071	100.000			AGNES & ERNEST & KATHRN OPSTAD
0643.11	06/02/1966	0.062	0.062	100.000	24-029-024-41	HENNEPIN MN UNITED STATES	CONDEMNATION
	\$19,735.00	0.062	0.062	100.000			WILLARD E. AND GLADYS A. MESNA
0643.12	09/23/1966	1.490	1.490	100.000	19-029-023-33	HENNEPIN MN UNITED STATES	CONDEMNATION
	\$216,700.00	1.490	1.490	100.000			AMERICAN OIL COMPANY
0652.00	07/01/1967	0.443	0.634	100.000	30-029-023-22	HENNEPIN MN UNITED STATES	PURCHASE
	* \$117,250.00	0.634	0.634	100.000			SERVICE TERMINALS COMPANY
0653.00	11/15/1967	0.156	0.156	100.000	24-029-024-44	HENNEPIN MN UNITED STATES	PURCHASE
	\$25,000.00	0.156	0.156	100.000			LAVERNE A. WALKER
0657.00	12/15/1967	0.640	0.640	100.000	25-029-024-14	HENNEPIN MN UNITED STATES	PURCHASE
	\$397,500.00	0.640	0.640	100.000			EDWARD SPALDING GOULD
0659.00	12/20/1967	0.312	0.312	100.000	25-029-024-14	HENNEPIN MN UNITED STATES	PURCHASE
	\$333,500.00	0.312	0.312	100.000			KENSINGTON APARTMENTS, INC.
0664.00	05/31/1968	0.116	0.116	100.000	30-029-023-23	HENNEPIN MN UNITED STATES	PURCHASE
	\$24,000.00	0.116	0.116	100.000			ARLETTE SODERBERG, ET. AL.
0665.01	05/21/1968	0.060	0.060	100.000	24-029-024-44	HENNEPIN MN UNITED STATES	CONDEMNATION
	\$20,750.00	0.060	0.060	100.000			LLOYD J. QUAID
0665.02	05/21/1968	0.071	0.071	100.000	24-029-024-44	HENNEPIN MN UNITED STATES	CONDEMNATION
	\$16,000.00	0.071	0.071	100.000			GEORGE J. MUNCK

* Asterisk reflects original acquisition cost before deduction

UNIVERSITY OF MINNESOTA
REAL ESTATE OFFICE
CURRENT LAND HOLDINGS BY CAMPUS
MINNEAPOLIS EAST BANK CAMPUS (MEB)

Tract	Acquisition Date/ Cost	-----Surface / Mineral-----			Property ID Nbr	County/ State/ Country	How Acquired/ Previous Owner
		Current	Net Acres	Gross Acres--Ownership%			
0665.03	05/21/1968	0.168	0.168	100.000	24-029-024-44	HENNEPIN MN UNITED STATES	CONDEMNATION
	\$27,700.00	0.168	0.168	100.000			MARGARET MARY BRODERICK
0665.04	05/21/1968	0.057	0.057	100.000	24-029-024-44	HENNEPIN MN UNITED STATES	CONDEMNATION
	\$16,750.00	0.057	0.057	100.000			ANTONIA DANILOWICZ
0665.05	05/21/1968	0.152	0.208	100.000	24-029-024-44	HENNEPIN MN UNITED STATES	CONDEMNATION
	* \$32,375.00	0.208	0.208	100.000			THOMAS DWYER
0666.00	07/25/1968	0.394	0.394	100.000	30-029-023-23	HENNEPIN MN UNITED STATES	PURCHASE
	\$98,670.00	0.394	0.394	100.000			SCHEURER REALTY COMPANY
0678.00	04/30/1969	0.094	0.094	100.000	30-029-023-23	HENNEPIN MN UNITED STATES	PURCHASE
	\$18,400.00	0.094	0.094	100.000			EVA C. SWANSON
0679.00	05/23/1969	0.094	0.094	100.000	30-029-023-23	HENNEPIN MN UNITED STATES	PURCHASE
	\$34,000.00	0.094	0.094	100.000			NELS AND ASTRID SPARRING
0685.02	10/14/1969	0.100	0.100	100.000	30-029-023-23	HENNEPIN MN UNITED STATES	CONDEMNATION
	\$38,000.00	0.100	0.100	100.000			ETHEL, STELLA & EDWARD STRIEGL
0699.12	06/12/1970	0.114	0.114	100.000	25-029-024-14	HENNEPIN MN UNITED STATES	CONDEMNATION
	\$39,500.00	0.114	0.114	100.000			ARTHUR J. ZIEGLER
0704.00	06/30/1970	0.111	0.111	100.000	30-029-023-23	HENNEPIN MN UNITED STATES	PURCHASE
	\$25,000.00	0.111	0.111	100.000			JULIUS E. WITTKÉ
0706.00	09/29/1970	0.076	0.076	100.000	30-029-023-23	HENNEPIN MN UNITED STATES	PURCHASE
	\$25,000.00	0.076	0.076	100.000			JULIUS GOLDMAN
0707.00	12/09/1970	0.127	0.127	100.000	25-029-024-14	HENNEPIN MN UNITED STATES	PURCHASE
	\$37,500.00	0.127	0.127	100.000			GLEN G. CERNY ESTATE
0710.00	12/29/1970	0.163	0.163	100.000	25-029-024-11	HENNEPIN MN UNITED STATES	PURCHASE
	\$205,000.00	0.163	0.163	100.000			NOBLE INVESTMENT COMPANY
0711.00	12/30/1970	0.127	0.127	100.000	30-029-023-23	HENNEPIN MN UNITED STATES	PURCHASE
	\$25,000.00	0.127	0.127	100.000			ARTHUR B. JENNINGS
0714.00	06/29/1971	0.126	0.126	100.000	25-029-024-11	HENNEPIN MN UNITED STATES	PURCHASE
	\$82,000.00	0.126	0.126	100.000			PHI EPSILON PI FRATERNITY INC.

* Asterisk reflects original acquisition cost before deduction

UNIVERSITY OF MINNESOTA
REAL ESTATE OFFICE
CURRENT LAND HOLDINGS BY CAMPUS
MINNEAPOLIS EAST BANK CAMPUS (MEB)

Tract	Acquisition Date/ Cost	-----Surface / Mineral-----			Property ID Nbr	County/ State/ Country	How Acquired/ Previous Owner
		Current	Net Acres	Gross Acres--Ownership%			
0715.01	05/09/1973	0.250	0.250	100.000	25-029-024-14	HENNEPIN MN UNITED STATES	CONDEMNATION
	\$305,900.00	0.250	0.250	100.000			KENSINGTON APARTMENTS, INC.
0715.02	05/09/1973	0.167	0.167	100.000	25-029-024-14	HENNEPIN MN UNITED STATES	CONDEMNATION
	\$225,925.00	0.167	0.167	100.000			KENSINGTON APARTMENTS, INC.
0715.03	05/09/1973	0.152	0.152	100.000	25-029-024-14	HENNEPIN MN UNITED STATES	CONDEMNATION
	\$227,925.00	0.152	0.152	100.000			KENSINGTON APARTMENTS, INC.
0715.12	08/03/1972	0.094	0.094	100.000	30-029-023-23	HENNEPIN MN UNITED STATES	PURCHASE
	\$60,000.00	0.094	0.094	100.000			EVA AND REUBEN BROWN
0715.13	11/14/1972	0.121	0.121	100.000	30-029-023-23	HENNEPIN MN UNITED STATES	CONDEMNATION
	\$25,300.00	0.121	0.121	100.000			ERNEST J. AND HELEN REGULY
0715.14	03/15/1972	0.106	0.106	100.000	30-029-023-23	HENNEPIN MN UNITED STATES	CONDEMNATION
	\$16,675.00	0.106	0.106	100.000			GLADYS MILLER
0715.15	06/03/1975	0.114	0.114	100.000	30-029-023-23	HENNEPIN MN UNITED STATES	CONDEMNATION
	\$25,000.00	0.114	0.114	100.000			ALBERT E. HOLDAHL
0715.16	10/04/1972	0.114	0.114	100.000	30-029-023-23	HENNEPIN MN UNITED STATES	CONDEMNATION
	\$21,500.00	0.114	0.114	100.000			ROBERT & MARGARET BRANTNER
0715.17	10/04/1972	0.172	0.172	100.000	30-029-023-23	HENNEPIN MN UNITED STATES	CONDEMNATION
	\$26,500.00	0.172	0.172	100.000			ROBERT & MARGARET BRANTNER
0715.18	11/11/1975	0.127	0.127	100.000	30-029-023-23	HENNEPIN MN UNITED STATES	CONDEMNATION
	\$39,225.00	0.127	0.127	100.000			RALPH D. & HELEN DITTBERNER
0715.19	08/14/1972	0.127	0.127	100.000	30-029-023-23	HENNEPIN MN UNITED STATES	CONDEMNATION
	\$27,000.00	0.127	0.127	100.000			MRS GEORGE A. (SENA) HANSON
0715.20	08/31/1972	0.103	0.103	100.000	30-029-023-23	HENNEPIN MN UNITED STATES	CONDEMNATION
	\$28,500.00	0.103	0.103	100.000			RAYMOND AND RAGNA BURNS
0715.21	09/26/1972	0.096	0.096	100.000	30-029-023-23	HENNEPIN MN UNITED STATES	CONDEMNATION
	\$33,000.00	0.096	0.096	100.000			BYRON NYGAARD & EVELYN ARENDS
0715.22	03/17/1972	0.152	0.152	100.000	30-029-023-23	HENNEPIN MN UNITED STATES	CONDEMNATION
	\$31,625.00	0.152	0.152	100.000			WISC. EVANGELICAL LUTH. SYNOD

UNIVERSITY OF MINNESOTA
REAL ESTATE OFFICE
CURRENT LAND HOLDINGS BY CAMPUS
MINNEAPOLIS EAST BANK CAMPUS (MEB)

Tract	Acquisition Date/ Cost	-----Surface / Mineral-----			Property ID Nbr	County/ State/ Country	How Acquired/ Previous Owner	
		Current	Net Acres	Gross Acres--Ownership%				
0715.23	10/04/1972		0.152	0.152	100.000	30-029-023-23	HENNEPIN	CONDEMNATION
	\$32,000.00		0.152	0.152	100.000		MN UNITED STATES	LOUISE A. RENQUIST
0716.00	03/02/1972		0.218	0.218	100.000	24-029-024-43	HENNEPIN	PURCHASE
	\$190,000.00		0.218	0.218	100.000		MN UNITED STATES	YMCA METROPOLITAN MPLS.
0717.01	10/02/1972		0.061	0.061	100.000	30-029-023-23	HENNEPIN	CONDEMNATION
	\$27,000.00		0.061	0.061	100.000		MN UNITED STATES	MATTHEW KUPCHO
0717.02	09/06/1972		0.076	0.076	100.000	30-029-023-23	HENNEPIN	CONDEMNATION
	\$25,875.00		0.076	0.076	100.000		MN UNITED STATES	CLARA THOMPSON
0717.03	10/27/1972		0.076	0.076	100.000	30-029-023-23	HENNEPIN	CONDEMNATION
	\$36,000.00		0.076	0.076	100.000		MN UNITED STATES	FRED L. AND LUCILLE C. KILDOW
0717.04	01/31/1973		0.193	0.193	100.000	30-029-023-23	HENNEPIN	CONDEMNATION
	\$42,000.00		0.193	0.193	100.000		MN UNITED STATES	ALFRED V. AND MIRDZA BARISS
0717.05	11/14/1972		0.148	0.148	100.000	30-029-023-23	HENNEPIN	CONDEMNATION
	\$32,300.00		0.148	0.148	100.000		MN UNITED STATES	ALFRED M. AND DONNA L. TEIEN
0717.06	02/18/1985		0.000	0.000	0.000	30-029-023-23	HENNEPIN	EASEMENT
	\$1.00		0.000	0.000	0.000		MN UNITED STATES	LEONARD J. CARLIER, SUCCEDED BY DINNAKEN
0720.00	12/16/1971		2.900	2.900	100.000	24-029-024-41	HENNEPIN	PURCHASE
	\$190,000.00		2.900	2.900	100.000		MN UNITED STATES	BURLINGTON NORTHERN RAILROAD CO.
0720.01	12/16/1971		0.000	0.000	0.000	24-029-024-41	HENNEPIN	EASEMENT
	\$1.00		0.000	0.000	0.000		MN UNITED STATES	BURLINGTON NORTHERN RAILROAD CO.
0721.00	01/09/1973		0.062	0.062	100.000	25-029-024-14	HENNEPIN	PURCHASE
	\$21,250.00		0.062	0.062	100.000		MN UNITED STATES	LOWALL DAHLBERG & CARL STONE
0723.02	06/25/1973		0.125	0.182	100.000	25-029-024-14	HENNEPIN	CONDEMNATION
	* \$39,000.00		0.125	0.182	100.000		MN UNITED STATES	MARGUERITE WATSON
0723.03	05/07/1975		0.121	0.121	100.000	25-029-024-14	HENNEPIN	CONDEMNATION
	\$49,000.00		0.121	0.121	100.000		MN UNITED STATES	CARL AND AGNES GRANRUD ET AL
0723.04	05/07/1975		0.106	0.106	100.000	25-029-024-14	HENNEPIN	CONDEMNATION
	\$41,450.00		0.106	0.106	100.000		MN UNITED STATES	CARL F. AND AGNES G. GRANRUD

* Asterisk reflects original acquisition cost before deduction

UNIVERSITY OF MINNESOTA
REAL ESTATE OFFICE
CURRENT LAND HOLDINGS BY CAMPUS
MINNEAPOLIS EAST BANK CAMPUS (MEB)

Tract	Acquisition Date/ Cost	-----Surface / Mineral-----			Property ID Nbr	County/ State/ Country	How Acquired/ Previous Owner
		Current	Net Acres	Gross Acres--Ownership%			
0727.00	05/11/1976	0.043	0.121	100.000	25-029-024-14	HENNEPIN MN UNITED STATES	LAND EXCHANGE GRACE UNIV. LUTHERAN CHURCH
	* \$10.00	0.121	0.121	100.000			
0730.00	10/10/1977	9.009	10.023	100.000	24-029-024-33	HENNEPIN MN UNITED STATES	PURCHASE NORTHERN STATES POWER COMPANY
	* \$500,000.00	10.023	10.023	100.000			
0730.01	07/31/1958	0.000	0.000	0.000	24-029-024-33	HENNEPIN MN UNITED STATES	EASEMENT NORTHERN STATES POWER COMPANY
	\$1.00	0.000	0.000	0.000			
0734.00	01/07/1980	2.898	2.898	100.000	24-029-024-14	HENNEPIN MN UNITED STATES	PURCHASE CARGILL, INCORPORATED
	\$1.00	2.898	2.898	100.000			
0735.00	10/10/1980	0.191	0.191	100.000	25-029-024-14	HENNEPIN MN UNITED STATES	PURCHASE GEORGE FRANKFORDER ET AL
	\$233,750.00	0.191	0.191	100.000			
0736.00	08/09/1982	0.164	0.164	100.000	25-029-024-14	HENNEPIN MN UNITED STATES	PURCHASE ALLAN R. & GERALDINE A. YANKE
	\$97,000.00	0.164	0.164	100.000			
0739.00	09/25/1984	0.303	0.303	100.000	24-029-024-43	HENNEPIN MN UNITED STATES	PURCHASE NORTHERN STATES POWER COMPANY
	\$1.00	0.303	0.303	100.000			
0740.00	01/25/1985	0.248	0.248	100.000	25-029-024-11	HENNEPIN MN UNITED STATES	PURCHASE STATE OF MINNESOTA, DEPT. OF TRANSPORTATION
	\$67,000.00	0.248	0.248	100.000			
0742.00	07/05/1985	0.082	0.167	100.000	25-029-024-14	HENNEPIN MN UNITED STATES	PURCHASE PEARL V. WINTERS
	* \$150,000.00	0.167	0.167	100.000			
0743.00	07/05/1985	0.167	0.167	100.000	25-029-024-14	HENNEPIN MN UNITED STATES	PURCHASE PATRICIA L. BELOIS
	\$152,500.00	0.167	0.167	100.000			
0744.00	07/05/1985	0.121	0.121	100.000	25-029-024-14	HENNEPIN MN UNITED STATES	PURCHASE MABEL, ROBERT & BARBARA WAGNER
	\$140,500.00	0.121	0.121	100.000			
0745.01	10/18/1882	0.916	0.916	100.000	24-029-024-34	HENNEPIN MN UNITED STATES	STREET VACATION CITY OF MINNEAPOLIS
	\$1.00	0.916	0.916	100.000			
0745.02	10/18/1882	0.606	0.606	100.000	25-029-024-21	HENNEPIN MN UNITED STATES	STREET VACATION CITY OF MINNEAPOLIS
	\$1.00	0.606	0.606	100.000			
0745.03	10/18/1882	0.606	0.606	100.000	25-029-024-12	HENNEPIN MN UNITED STATES	STREET VACATION CITY OF MINNEAPOLIS
	\$1.00	0.606	0.606	100.000			

* Asterisk reflects original acquisition cost before deduction

UNIVERSITY OF MINNESOTA
REAL ESTATE OFFICE
CURRENT LAND HOLDINGS BY CAMPUS
MINNEAPOLIS EAST BANK CAMPUS (MEB)

Tract	Acquisition Date/ Cost	-----Surface / Mineral-----			Property ID Nbr	County/ State/ Country	How Acquired/ Previous Owner
		Current	Net Acres	Gross Acres--Ownership%			
0745.06	04/18/1888	0.662	0.662	100.000	30-029-023-22	HENNEPIN MN UNITED STATES	STREET VACATION CITY OF MINNEAPOLIS
	\$1.00	0.662	0.662	100.000			
0745.07	09/17/1896	0.303	0.303	100.000	25-029-024-12	HENNEPIN MN UNITED STATES	STREET VACATION CITY OF MINNEAPOLIS
	\$1.00	0.303	0.303	100.000			
0745.08	11/27/1896	0.303	0.303	100.000	25-029-024-12	HENNEPIN MN UNITED STATES	STREET VACATION CITY OF MINNEAPOLIS
	\$1.00	0.303	0.303	100.000			
0745.10	06/27/1902	0.825	0.825	100.000	25-029-024-21	HENNEPIN MN UNITED STATES	STREET VACATION CITY OF MINNEAPOLIS
	\$1.00	0.825	0.825	100.000			
0745.11	06/27/1902	1.359	1.359	100.000	25-029-024-21	HENNEPIN MN UNITED STATES	STREET VACATION CITY OF MINNEAPOLIS
	\$1.00	1.359	1.359	100.000			
0745.12	06/27/1902	1.359	1.359	100.000	25-029-024-12	HENNEPIN MN UNITED STATES	STREET VACATION CITY OF MINNEAPOLIS
	\$1.00	1.359	1.359	100.000			
0745.14	03/18/1910	0.753	0.753	100.000	25-029-024-13	HENNEPIN MN UNITED STATES	STREET VACATION CITY OF MINNEAPOLIS
	\$1.00	0.753	0.753	100.000			
0745.15	03/18/1910	0.606	0.606	100.000	25-029-024-13	HENNEPIN MN UNITED STATES	STREET VACATION CITY OF MINNEAPOLIS
	\$1.00	0.606	0.606	100.000			
0745.16	05/13/1910	1.867	1.965	100.000	25-029-024-21	HENNEPIN MN UNITED STATES	STREET VACATION CITY OF MINNEAPOLIS
	* \$1.00	1.867	1.965	100.000			
0745.17	05/13/1910	2.182	2.182	100.000	25-029-024-12	HENNEPIN MN UNITED STATES	STREET VACATION CITY OF MINNEAPOLIS
	\$1.00	2.182	2.182	100.000			
0745.18	05/13/1910	1.870	1.870	100.000	25-029-024-12	HENNEPIN MN UNITED STATES	STREET VACATION CITY OF MINNEAPOLIS
	\$1.00	1.870	1.870	100.000			
0745.19	05/13/1910	1.818	1.818	100.000	25-029-024-12	HENNEPIN MN UNITED STATES	STREET VACATION CITY OF MINNEAPOLIS
	\$1.00	1.818	1.818	100.000			
0745.20	05/13/1910	2.279	2.279	100.000	25-029-024-13	HENNEPIN MN UNITED STATES	STREET VACATION CITY OF MINNEAPOLIS
	\$1.00	2.279	2.279	100.000			
0745.21	12/28/1923	1.393	1.393	100.000	25-029-024-12	HENNEPIN MN UNITED STATES	STREET VACATION CITY OF MINNEAPOLIS
	\$1.00	1.393	1.393	100.000			

* Asterisk reflects original acquisition cost before deduction

UNIVERSITY OF MINNESOTA
REAL ESTATE OFFICE
CURRENT LAND HOLDINGS BY CAMPUS
MINNEAPOLIS EAST BANK CAMPUS (MEB)

Tract	Acquisition Date/ Cost	-----Surface / Mineral-----			Property ID Nbr	County/ State/ Country	How Acquired/ Previous Owner
		Current	Net Acres	Gross Acres--Ownership%			
0745.22	12/28/1923	1.323	1.323	100.000	25-029-024-11	HENNEPIN MN UNITED STATES	STREET VACATION CITY OF MINNEAPOLIS
	\$1.00	1.323	1.323	100.000			
0745.23	12/28/1923	1.200	1.200	100.000	25-029-024-11	HENNEPIN MN UNITED STATES	STREET VACATION CITY OF MINNEAPOLIS
	\$1.00	1.200	1.200	100.000			
0745.24	12/28/1923	1.070	1.070	100.000	25-029-024-11	HENNEPIN MN UNITED STATES	STREET VACATION CITY OF MINNEAPOLIS
	\$1.00	1.070	1.070	100.000			
0745.25	12/28/1923	1.359	1.359	100.000	25-029-024-11	HENNEPIN MN UNITED STATES	STREET VACATION CITY OF MINNEAPOLIS
	\$1.00	1.359	1.359	100.000			
0745.26	12/28/1923	0.106	0.106	100.000	25-029-024-11	HENNEPIN MN UNITED STATES	STREET VACATION CITY OF MINNEAPOLIS
	\$1.00	0.106	0.106	100.000			
0745.27	12/28/1923	0.318	0.318	100.000	25-029-024-21	HENNEPIN MN UNITED STATES	STREET VACATION CITY OF MINNEAPOLIS
	\$1.00	0.318	0.318	100.000			
0745.32	12/12/1924	0.606	0.606	100.000	25-029-024-21	HENNEPIN MN UNITED STATES	STREET VACATION CITY OF MINNEAPOLIS
	\$1.00	0.606	0.606	100.000			
0745.33	08/08/1930	0.265	0.278	100.000	24-029-024-43	HENNEPIN MN UNITED STATES	STREET VACATION CITY OF MINNEAPOLIS
	* \$1.00	0.265	0.278	100.000			
0745.34	08/08/1930	0.123	0.150	100.000	24-029-024-43	HENNEPIN MN UNITED STATES	STREET VACATION CITY OF MINNEAPOLIS
	* \$1.00	0.123	0.150	100.000			
0745.35	02/13/1931	0.303	0.303	100.000	25-029-024-13	HENNEPIN MN UNITED STATES	STREET VACATION CITY OF MINNEAPOLIS
	\$1.00	0.303	0.303	100.000			
0745.36	07/10/1931	0.606	0.606	100.000	24-029-024-31	HENNEPIN MN UNITED STATES	STREET VACATION CITY OF MINNEAPOLIS
	\$1.00	0.606	0.606	100.000			
0745.37	06/29/1945	0.606	0.606	100.000	25-029-024-11	HENNEPIN MN UNITED STATES	STREET VACATION CITY OF MINNEAPOLIS
	\$1.00	0.606	0.606	100.000			
0745.38	06/28/1957	0.106	0.106	100.000	25-029-024-14	HENNEPIN MN UNITED STATES	STREET VACATION CITY OF MINNEAPOLIS
	\$1.00	0.106	0.106	100.000			
0745.39	08/08/1958	0.753	0.753	100.000	25-029-024-11	HENNEPIN MN UNITED STATES	STREET VACATION CITY OF MINNEAPOLIS
	\$100.00	0.753	0.753	100.000			

* Asterisk reflects original acquisition cost before deduction

UNIVERSITY OF MINNESOTA
REAL ESTATE OFFICE
CURRENT LAND HOLDINGS BY CAMPUS
MINNEAPOLIS EAST BANK CAMPUS (MEB)

Tract	Acquisition Date/ Cost	-----Surface / Mineral-----			Property ID Nbr	County/ State/ Country	How Acquired/ Previous Owner
		Current	Net Acres	Gross Acres--Ownership%			
0745.40	08/08/1958	0.239	0.239	100.000	25-029-024-11	HENNEPIN MN UNITED STATES	STREET VACATION CITY OF MINNEAPOLIS
	\$100.00	0.239	0.239	100.000			
0745.41	11/14/1963	0.023	0.023	100.000	24-029-024-43	HENNEPIN MN UNITED STATES	STREET VACATION CITY OF MINNEAPOLIS
	\$100.00	0.023	0.023	100.000			
0745.42	02/15/1966	1.359	1.359	100.000	25-029-024-14	HENNEPIN MN UNITED STATES	STREET VACATION CITY OF MINNEAPOLIS
	\$50.00	1.359	1.359	100.000			
0745.43	02/15/1966	1.212	1.212	100.000	25-029-024-14	HENNEPIN MN UNITED STATES	STREET VACATION CITY OF MINNEAPOLIS
	\$50.00	1.212	1.212	100.000			
0745.44	07/25/1969	0.051	0.051	100.000	24-029-024-42	HENNEPIN MN UNITED STATES	STREET VACATION CITY OF MINNEAPOLIS
	\$1,600.00	0.051	0.051	100.000			
0745.45	07/25/1969	0.121	0.121	100.000	24-029-024-41	HENNEPIN MN UNITED STATES	STREET VACATION CITY OF MINNEAPOLIS
	\$1.00	0.121	0.121	100.000			
0745.46	07/25/1969	0.064	0.064	100.000	24-029-024-41	HENNEPIN MN UNITED STATES	STREET VACATION CITY OF MINNEAPOLIS
	\$1.00	0.064	0.064	100.000			
0745.47	07/25/1969	1.359	1.359	100.000	24-029-024-41	HENNEPIN MN UNITED STATES	STREET VACATION CITY OF MINNEAPOLIS
	\$1.00	1.359	1.359	100.000			
0745.48	07/25/1969	0.888	0.888	100.000	24-029-024-41	HENNEPIN MN UNITED STATES	STREET VACATION CITY OF MINNEAPOLIS
	\$1.00	0.888	0.888	100.000			
0745.49	07/25/1969	1.212	1.212	100.000	24-029-024-41	HENNEPIN MN UNITED STATES	STREET VACATION CITY OF MINNEAPOLIS
	\$1.00	1.212	1.212	100.000			
0745.50	07/25/1969	1.250	1.250	100.000	24-029-024-42	HENNEPIN MN UNITED STATES	STREET VACATION CITY OF MINNEAPOLIS
	\$1.00	1.250	1.250	100.000			
0745.51	04/24/1970	0.273	0.371	100.000	24-029-024-43	HENNEPIN MN UNITED STATES	STREET VACATION CITY OF MINNEAPOLIS
	* \$1.00	0.273	0.371	100.000			
0745.52	04/24/1970	0.603	0.632	100.000	24-029-024-43	HENNEPIN MN UNITED STATES	STREET VACATION CITY OF MINNEAPOLIS
	* \$1.00	0.603	0.632	100.000			
0745.53	11/13/1970	1.506	1.506	100.000	25-029-024-13	HENNEPIN MN UNITED STATES	STREET VACATION CITY OF MINNEAPOLIS
	\$100.00	1.506	1.506	100.000			

* Asterisk reflects original acquisition cost before deduction

UNIVERSITY OF MINNESOTA
REAL ESTATE OFFICE
CURRENT LAND HOLDINGS BY CAMPUS
MINNEAPOLIS EAST BANK CAMPUS (MEB)

Tract	Acquisition Date/ Cost	-----Surface / Mineral-----			Property ID Nbr	County/ State/ Country	How Acquired/ Previous Owner
		Current Net Acres	Gross Acres	Ownership%			
0745.54	11/13/1970	0.367	0.367	100.000	25-029-024-13	HENNEPIN MN UNITED STATES	STREET VACATION CITY OF MINNEAPOLIS
	\$100.00	0.367	0.367	100.000			
0745.55	11/13/1970	0.378	0.378	100.000	25-029-024-13	HENNEPIN MN UNITED STATES	STREET VACATION CITY OF MINNEAPOLIS
	\$100.00	0.378	0.378	100.000			
0745.56	11/13/1970	0.106	0.106	100.000	25-029-024-13	HENNEPIN MN UNITED STATES	STREET VACATION CITY OF MINNEAPOLIS
	\$100.00	0.106	0.106	100.000			
0745.58	05/11/1973	0.551	0.551	100.000	30-029-023-23	HENNEPIN MN UNITED STATES	STREET VACATION CITY OF MINNEAPOLIS
	\$100.00	0.551	0.551	100.000			
0745.59	06/25/1976	0.275	0.275	100.000	30-029-023-22	HENNEPIN MN UNITED STATES	STREET VACATION CITY OF MINNEAPOLIS
	\$1.00	0.275	0.275	100.000			
0745.60	12/30/1977	0.228	0.228	100.000	25-029-024-14	HENNEPIN MN UNITED STATES	STREET VACATION CITY OF MINNEAPOLIS
	\$100.00	0.228	0.228	100.000			
0745.61	12/30/1977	0.106	0.106	100.000	25-029-024-11	HENNEPIN MN UNITED STATES	STREET VACATION CITY OF MINNEAPOLIS
	\$100.00	0.106	0.106	100.000			
0745.62	10/04/1979	1.100	1.100	100.000	25-029-024-11	HENNEPIN MN UNITED STATES	PURCHASE CITY OF MINNEAPOLIS
	\$1.00	1.100	1.100	100.000			
0745.63	05/08/1981	1.056	1.056	100.000	25-029-024-14	HENNEPIN MN UNITED STATES	STREET VACATION CITY OF MINNEAPOLIS
	\$1.00	1.056	1.056	100.000			
0745.64	05/08/1981	0.242	0.242	100.000	25-029-024-14	HENNEPIN MN UNITED STATES	STREET VACATION CITY OF MINNEAPOLIS
	\$1.00	0.242	0.242	100.000			
0745.65	09/09/1983	0.453	0.453	100.000	25-029-024-11	HENNEPIN MN UNITED STATES	STREET VACATION CITY OF MINNEAPOLIS
	\$1.00	0.453	0.453	100.000			
0745.66	09/09/1983	0.151	0.151	100.000	25-029-024-11	HENNEPIN MN UNITED STATES	STREET VACATION CITY OF MINNEAPOLIS
	\$1.00	0.151	0.151	100.000			
0745.67	09/09/1983	0.002	0.002	100.000	25-029-024-11	HENNEPIN MN UNITED STATES	STREET VACATION CITY OF MINNEAPOLIS
	\$1.00	0.002	0.002	100.000			
0745.68	06/12/1987	0.163	0.163	100.000	24-029-024-44	HENNEPIN MN UNITED STATES	STREET VACATION CITY OF MINNEAPOLIS
	\$300.00	0.163	0.163	100.000			

UNIVERSITY OF MINNESOTA
REAL ESTATE OFFICE
CURRENT LAND HOLDINGS BY CAMPUS
MINNEAPOLIS EAST BANK CAMPUS (MEB)

Tract	Acquisition Date/ Cost	-----Surface / Mineral-----			Property ID Nbr	County/ State/ Country	How Acquired/ Previous Owner
		Current Net Acres	Gross Acres	Ownership%			
0745.69	09/17/1987	0.482	0.482	100.000	25-029-024-11	HENNEPIN MN UNITED STATES	STREET VACATION CITY OF MINNEAPOLIS □□
	\$1.00	0.482	0.482	100.000			
0745.70	09/17/1987	0.436	0.436	100.000	25-029-024-21	HENNEPIN MN UNITED STATES	STREET VACATION CITY OF MINNEAPOLIS
	\$1.00	0.436	0.436	100.000			
0745.71	11/23/1988	0.721	0.721	100.000	24-029-024-41	HENNEPIN MN UNITED STATES	STREET VACATION CITY OF MINNEAPOLIS
	\$600.00	0.721	0.721	100.000			
0745.72	11/23/1988	0.919	0.919	100.000	24-029-024-41	HENNEPIN MN UNITED STATES	STREET VACATION CITY OF MINNEAPOLIS
	\$1.00	0.919	0.919	100.000			
0745.73	11/23/1988	0.667	0.667	100.000	24-029-024-41	HENNEPIN MN UNITED STATES	STREET VACATION CITY OF MINNEAPOLIS
	\$1.00	0.667	0.667	100.000			
0745.74	11/23/1988	0.910	0.910	100.000	24-029-024-41	HENNEPIN MN UNITED STATES	STREET VACATION CITY OF MINNEAPOLIS
	\$1.00	0.910	0.910	100.000			
0745.75	11/23/1988	0.031	0.031	100.000	24-029-024-41	HENNEPIN MN UNITED STATES	STREET VACATION CITY OF MINNEAPOLIS
	\$1.00	0.031	0.031	100.000			
0745.76	11/23/1988	0.121	0.121	100.000	24-029-024-41	HENNEPIN MN UNITED STATES	STREET VACATION CITY OF MINNEAPOLIS
	\$1.00	0.121	0.121	100.000			
0745.77	11/23/1988	0.121	0.121	100.000	24-029-024-41	HENNEPIN MN UNITED STATES	STREET VACATION CITY OF MINNEAPOLIS
	\$1.00	0.121	0.121	100.000			
0745.78	11/23/1988	0.103	0.103	100.000	24-029-024-41	HENNEPIN MN UNITED STATES	STREET VACATION CITY OF MINNEAPOLIS
	\$1.00	0.103	0.103	100.000			
0745.79	03/08/1991	0.665	0.665	100.000	25-029-024-11	HENNEPIN MN UNITED STATES	STREET VACATION CITY OF MINNEAPOLIS
	\$300.00	0.665	0.665	100.000			
0745.81	12/27/1991	0.606	0.606	100.000	25-029-024-11	HENNEPIN MN UNITED STATES	STREET VACATION CITY OF MINNEAPOLIS
	\$300.00	0.606	0.606	100.000			
0745.82	11/20/1992	1.082	1.082	100.000	30-029-023-22	HENNEPIN MN UNITED STATES	STREET VACATION CITY OF MINNEAPOLIS
	\$300.00	1.082	1.082	100.000			
0745.83	11/20/1992	0.529	0.529	100.000	30-029-023-22	HENNEPIN MN UNITED STATES	STREET VACATION CITY OF MINNEAPOLIS
	\$300.00	0.529	0.529	100.000			

UNIVERSITY OF MINNESOTA
REAL ESTATE OFFICE
CURRENT LAND HOLDINGS BY CAMPUS
MINNEAPOLIS EAST BANK CAMPUS (MEB)

Tract	Acquisition Date/ Cost	-----Surface / Mineral-----			Property ID Nbr	County/ State/ Country	How Acquired/ Previous Owner
		Current	Net Acres	Gross Acres--Ownership%			
0745.84	06/11/1993 \$300.00	0.330	0.330	100.000	25-029-024-11	HENNEPIN MN UNITED STATES	STREET VACATION CITY OF MINNEAPOLIS
		0.330	0.330	100.000			
0745.85	09/23/1993 \$900.00	1.163	1.163	100.000	24-029-024-34	HENNEPIN MN UNITED STATES	STREET VACATION CITY OF MINNEAPOLIS
		1.163	1.163	100.000			
0745.86	02/17/1994 \$1.00	0.800	0.800	100.000	24-029-024-44	HENNEPIN MN UNITED STATES	STREET VACATION CITY OF MINNEAPOLIS
		0.800	0.800	100.000			
0745.87	07/23/1998 \$1.00	0.995	0.995	100.000	24-029-024-44	HENNEPIN MN UNITED STATES	STREET VACATION CITY OF MINNEAPOLIS
		0.000	0.000	0.000			
0745.88	06/17/1999 \$1.00	0.113	0.113	100.000	25-029-024-22	HENNEPIN MN UNITED STATES	STREET VACATION CITY OF MINNEAPOLIS
		0.000	0.000	0.000			
0745.89	06/17/1999 \$1.00	0.579	0.579	100.000	24-029-024-44	HENNEPIN MN UNITED STATES	STREET VACATION CITY OF MINNEAPOLIS
		0.579	0.579	100.000			
0745.90	06/27/1975 \$1.00	0.550	0.550	100.000	24-029-024-44	HENNEPIN MN UNITED STATES	STREET VACATION CITY OF MINNEAPOLIS
		0.550	0.550	100.000			
0745.91	09/16/1994 \$0.00	0.500	0.500	100.000	25-029-024-00	HENNEPIN MN UNITED STATES	PURCHASE CITY OF MINNEAPOLIS
		0.500	0.500	100.000			
0745.92	06/15/2007 \$1.00	0.921	0.921	100.000	19-029-023-33	HENNEPIN MN UNITED STATES	STREET VACATION CITY OF MINNEAPOLIS
		0.921	0.921	100.000			
0745.93	06/15/2007 \$1.00	0.562	0.562	100.000	19-029-023-33	HENNEPIN MN UNITED STATES	STREET VACATION CITY OF MINNEAPOLIS
		0.562	0.562	100.000			
0745.94	07/15/2007 \$1.00	1.220	1.220	100.000	19-029-023-33	HENNEPIN MN UNITED STATES	STREET VACATION CITY OF MINNEAPOLIS
		1.220	1.220	100.000			
0746.00	05/27/1986 \$25,000.00	0.029	0.029	100.000	25-029-024-14	HENNEPIN MN UNITED STATES	LAND EXCHANGE GRACE EVANGELICAL LUTHERAN CHURCH OF MINNEAPOLIS
		0.029	0.029	100.000			
0756.01	05/08/1970 \$1.00	0.000	0.000	0.000	25-029-024-14	HENNEPIN MN UNITED STATES	ENCROACHMENT PERMIT CITY OF MINNEAPOLIS
		0.000	0.000	0.000			
0756.02	07/30/1971 \$1.00	0.000	0.000	0.000	24-029-024-44	HENNEPIN MN UNITED STATES	ENCROACHMENT PERMIT CITY OF MINNEAPOLIS
		0.000	0.000	0.000			

UNIVERSITY OF MINNESOTA
REAL ESTATE OFFICE
CURRENT LAND HOLDINGS BY CAMPUS
MINNEAPOLIS EAST BANK CAMPUS (MEB)

Tract	Acquisition Date/ Cost	-----Surface / Mineral-----			Property ID Nbr	County/ State/ Country	How Acquired/ Previous Owner
		Current	Net Acres	Gross Acres--Ownership%			
0756.03	07/12/1974	0.000	0.000	0.000	24-029-024-44	HENNEPIN MN UNITED STATES	EASEMENT CITY OF MINNEAPOLIS
	\$1.00	0.000	0.000	0.000			
0756.04	01/10/1975	0.000	0.000	0.000	24-029-024-43	HENNEPIN MN UNITED STATES	EASEMENT CITY OF MINNEAPOLIS
	\$1.00	0.000	0.000	0.000			
0756.05	09/09/1977	0.000	0.000	0.000	25-029-024-14	HENNEPIN MN UNITED STATES	ENCROACHMENT PERMIT CITY OF MINNEAPOLIS
	\$1.00	0.000	0.000	0.000			
0756.06	11/10/1977	0.000	0.000	0.000	24-029-024-33	HENNEPIN MN UNITED STATES	EASEMENT NORTHERN STATES POWER COMPANY
	\$1.00	0.000	0.000	0.000			
0756.07	03/17/1978	0.000	0.000	0.000	25-029-024-14	HENNEPIN MN UNITED STATES	EASEMENT CITY OF MINNEAPOLIS
	\$1.00	0.000	0.000	0.000			
0756.08	09/29/1978	0.000	0.000	0.000	25-029-024-14	HENNEPIN MN UNITED STATES	EASEMENT CITY OF MINNEAPOLIS
	\$1.00	0.000	0.000	0.000			
0756.09	02/09/1979	0.000	0.000	0.000	24-029-024-43	HENNEPIN MN UNITED STATES	EASEMENT CITY OF MINNEAPOLIS
	\$1.00	0.000	0.000	0.000			
0756.10	07/27/1979	0.000	0.000	0.000	24-029-024-33	HENNEPIN MN UNITED STATES	EASEMENT CITY OF MINNEAPOLIS
	\$1.00	0.000	0.000	0.000			
0756.11	05/19/1978	0.000	0.000	0.000	23-029-024-13	HENNEPIN MN UNITED STATES	EASEMENT MTS COMPANY
	\$1.00	0.000	0.000	0.000			
0756.12	03/19/2003	0.000	0.000	0.000	25-029-024-11	HENNEPIN MN UNITED STATES	EASEMENT CITY OF MINNEAPOLIS BY AND THROUGH ITS PARK AND
	\$1.00	0.000	0.000	0.000			
0756.14	01/26/1978	0.000	0.000	0.000	30-029-023-22	HENNEPIN MN UNITED STATES	EASEMENT CITY OF MINNEAPOLIS
	\$0.00	0.000	0.000	0.000			
0756.15	08/31/2007	0.000	0.000	0.000	19-029-023-40	HENNEPIN MN UNITED STATES	EASEMENT UNION PACIFIC RAILROAD
	\$1.00	0.000	0.000	0.000			
0763.00	10/17/1990	24.755	24.755	100.000	24-029-024-44	HENNEPIN MN UNITED STATES	PURCHASE CHICAGO AND NORTHWESTERN TRANSPORTATION COM
	\$2,614,955.48	24.755	24.755	100.000			
0764.00	07/30/1991	2.007	2.007	100.000	24-029-024-44	HENNEPIN MN UNITED STATES	PURCHASE THE NEW CENTURY DEVELOPMENT CORPORATION
	\$327,544.22	2.007	2.007	100.000			

UNIVERSITY OF MINNESOTA
REAL ESTATE OFFICE
CURRENT LAND HOLDINGS BY CAMPUS
MINNEAPOLIS EAST BANK CAMPUS (MEB)

Tract	Acquisition Date/ Cost	-----Surface / Mineral-----			Property ID Nbr	County/ State/ Country	How Acquired/ Previous Owner
		Current Net Acres	Gross Acres	Ownership%			
0765.00	09/20/1991 \$124,000.00	0.798 0.000	0.798 0.000	100.000 0.000	19-029-023-33	HENNEPIN MN UNITED STATES	PURCHASE EDWARD K. & LORRAINE H. LARSON
0766.00	12/10/1991 \$1.00	0.042 0.042	0.042 0.042	100.000 100.000	30-029-023-22	HENNEPIN MN UNITED STATES	LAND EXCHANGE THE CITY OF MINNEAPOLIS
0768.00	12/03/1992 \$212,769.00	1.790 1.790	1.790 1.790	100.000 100.000	30-029-023-21	HENNEPIN MN UNITED STATES	PURCHASE BURLINGTON NORTHERN RAILROAD CO.
0769.01	12/28/1992 \$1.00	0.418 0.418	0.418 0.418	100.000 100.000	30-029-023-22	HENNEPIN MN UNITED STATES	LAND EXCHANGE STATION 19 PARKING, INC.
0769.02	12/28/1992 \$50,000.00	0.011 0.000	0.011 0.000	100.000 0.000	30-029-023-22	HENNEPIN MN UNITED STATES	LAND EXCHANGE STATION 19 PARKING, INC.
0770.01	07/01/1991 \$75.00	0.000 0.000	0.000 0.000	0.000 0.000	30-029-023-23	HENNEPIN MN UNITED STATES	ENCROACHMENT PERMIT CITY OF MINNEAPOLIS
0771.00	06/04/1993 \$1,500.00	0.576 0.576	0.576 0.576	100.000 100.000	24-029-024-44	HENNEPIN MN UNITED STATES	PURCHASE LARSON TRANSFER COMPANY
0777.01	11/12/1996 \$139,300.00	1.820 1.820	1.820 1.820	100.000 100.000	24-029-024-43	HENNEPIN MN UNITED STATES	CONDEMNATION BURLINGTON NORTHERN RAILROAD CO.
0777.02	11/12/1996 \$1.00	0.000 0.000	0.000 0.000	0.000 0.000	24-029-024-43	HENNEPIN MN UNITED STATES	EASEMENT BURLINGTON NORTHERN RAILROAD CO.
0777.03	11/12/1996 \$1.00	0.037 0.037	0.037 0.037	100.000 100.000	24-029-024-43	HENNEPIN MN UNITED STATES	CONDEMNATION MCLAUGHLIN, GORMLEY AND KING COMPANY
0778.00	10/16/1997 \$1,256,000.00	0.789 0.789	0.789 0.789	100.000 100.000	30-029-023-22	HENNEPIN MN UNITED STATES	PURCHASE TWIN CITY TILE & MARBLE CO.
0782.00	09/29/1998 \$40,000.00	0.263 0.263	0.263 0.263	100.000 100.000	25-029-024-11	HENNEPIN MN UNITED STATES	PURCHASE STATE OF MINNESOTA
0784.00	11/20/1998 * \$20,000.00	0.082 0.094	0.094 0.094	100.000 100.000	25-029-024-11	HENNEPIN MN UNITED STATES	CONDEMNATION MINNESOTA ASSOCIATION OF ZETA PSI
0785.00	06/07/1999 \$40,565.00	0.313 0.313	0.313 0.313	100.000 100.000	25-029-024-11	HENNEPIN MN UNITED STATES	PURCHASE STATE OF MINNESOTA

* Asterisk reflects original acquisition cost before deduction

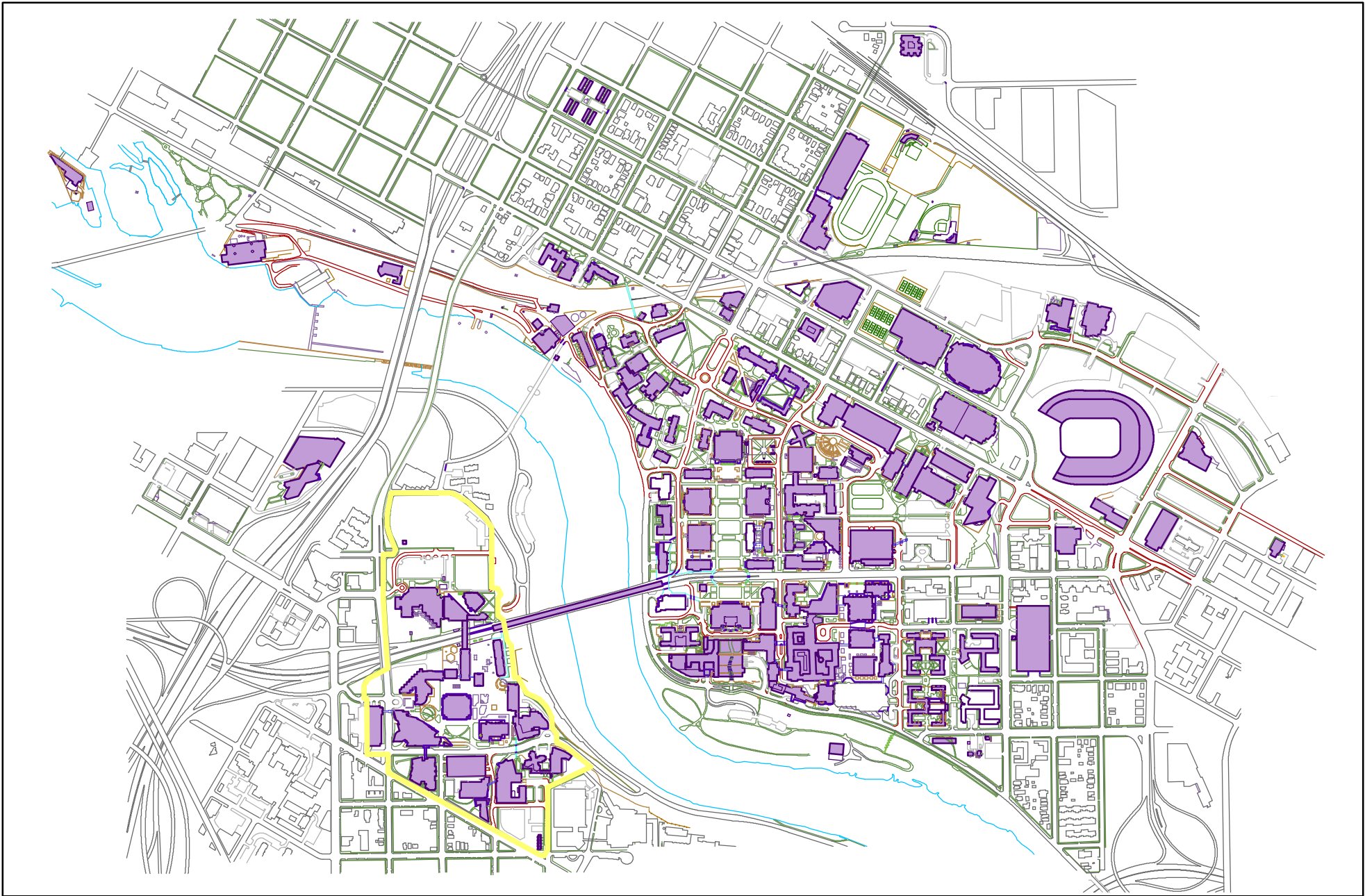
UNIVERSITY OF MINNESOTA
REAL ESTATE OFFICE
CURRENT LAND HOLDINGS BY CAMPUS
MINNEAPOLIS EAST BANK CAMPUS (MEB)

Tract	Acquisition Date/ Cost	-----Surface / Mineral-----			Property ID Nbr	County/ State/ Country	How Acquired/ Previous Owner	
		Current	Net Acres	Gross Acres				Ownership%
0787.00	07/07/1999		0.066	0.066	100.000	24-029-024-44	HENNEPIN	PURCHASE
	\$1.00		0.066	0.066	100.000		MN UNITED STATES	CHI PHI HOLDING CORPORATION OF MINNESOTA
0788.00	12/29/2000		1.803	1.803	100.000	30-029-023-21	HENNEPIN	PURCHASE
	\$197,400.00		1.803	1.803	100.000		MN UNITED STATES	GUST KEMPF, JR.
0790.00	11/04/2002		0.445	0.445	100.000	24-029-024-44	HENNEPIN	PURCHASE
	\$730,000.00		0.445	0.445	100.000		MN UNITED STATES	FRANK FARR
0791.00	04/01/2004		2.810	2.810	100.000	30-029-023-22	HENNEPIN	PURCHASE
	\$7,000,000.00		2.810	2.810	100.000		MN UNITED STATES	GREAT LAKES REIT
0792.01	09/15/2004		1.370	1.370	100.000	24-029-024-13	HENNEPIN	PURCHASE
	\$1,350,000.00		1.370	1.370	100.000		MN UNITED STATES	MCLAUGHLIN GORMLEY KING, INC.
0792.02	11/01/2004		1.160	1.160	100.000	24-029-024-44	HENNEPIN	PURCHASE
	\$800,000.00		1.160	1.160	100.000		MN UNITED STATES	LORRAINE LARSON, IN HER CAPACITY AND AS PERSONA
0792.03	07/15/2004		0.857	0.857	100.000	24-029-024-44	HENNEPIN	CONDEMNATION
	\$293,500.00		0.857	0.857	100.000		MN UNITED STATES	UNION PACIFIC RAILROAD
0793.00	12/13/2004		2.500	2.500	100.000	30-029-023-23	HENNEPIN	PURCHASE
	\$3,535,550.00		2.500	2.500	100.000		MN UNITED STATES	ONTARIO STREET LLC (DINNAKEN)
0794.00	03/30/2005		1.254	1.254	100.000	25-029-024-14	HENNEPIN	PURCHASE
	\$4,848,500.00		0.000	0.000	0.000		MN UNITED STATES	STATE OF MINNESOTA
0795.00	09/13/2005		1.271	1.271	100.000	30-029-232-40	HENNEPIN	PURCHASE
	\$2,650,000.00		1.271	1.271	100.000		MN UNITED STATES	UNIVERSITY HOSPITALITY LLC
0796.00	12/14/2005		8.935	8.935	100.000	19-029-023-34	HENNEPIN	PURCHASE
	\$7,025,000.00		8.934	8.934	100.000		MN UNITED STATES	REICHHOLD CHEMICAL INC.
0797.00	03/13/2006		1.980	1.980	100.000	30-029-023-21	HENNEPIN	PURCHASE
	\$4,100,000.00		1.980	1.980	100.000		MN UNITED STATES	STADIUM VILLAGE PROPERTIES, LLC
0799.00	05/19/2006		4.709	4.709	100.000	19-029-023-34	HENNEPIN	PURCHASE
	\$1,500,000.00		4.709	4.709	100.000		MN UNITED STATES	CONAGRA FOODS FOOD INGREDIENTS COMPANY, INC.
0800.00	10/02/2006		0.589	0.589	100.000	30-029-023-22	HENNEPIN	PURCHASE
	\$1,445,000.00		0.589	0.589	100.000		MN UNITED STATES	ANDREWS, INC.

UNIVERSITY OF MINNESOTA
 REAL ESTATE OFFICE
 CURRENT LAND HOLDINGS BY CAMPUS
 MINNEAPOLIS EAST BANK CAMPUS (MEB)

Tract	Acquisition Date/ Cost	-----Surface / Mineral-----			Property ID Nbr	County/ State/ Country	How Acquired/ Previous Owner
		Current Net Acres	Gross Acres	Ownership%			
0801.00	02/21/2007 \$1,400,000.00	0.505 0.000	0.505 0.000	100.000 0.000	30-029-023-23	HENNEPIN MN UNITED STATES	PURCHASE SHERWOOD & ARLENE BREKKE
0802.00	07/11/2007 \$838,224.00	1.200 1.200	1.200 1.200	100.000 100.000	30-029-023-22	HENNEPIN MN UNITED STATES	PURCHASE CITY OF MINNEAPOLIS
0806.01	04/17/2008 \$390,000.00	0.114 0.114	0.114 0.114	100.000 100.000	30-029-023-23	HENNEPIN MN UNITED STATES	PURCHASE BRYAN SPILLE
0806.02	04/17/2008 \$387,000.00	0.152 0.152	0.152 0.152	100.000 100.000	30-029-023-23	HENNEPIN MN UNITED STATES	PURCHASE BRYAN SPILLE
0806.03	04/17/2008 \$423,000.00	0.101 0.101	0.101 0.101	100.000 100.000	30-029-023-23	HENNEPIN MN UNITED STATES	PURCHASE BRYAN SPILLE
0807.00	06/20/2008 \$285,000.00	0.114 0.114	0.114 0.114	100.000 100.000	30-029-023-23	HENNEPIN MN UNITED STATES	PURCHASE BLAKE BONJEAN, REVOLUTIONARY INVESTMENTS, LLC
1901.00	09/26/1868 \$2,575.00	8.750 8.750	8.750 8.750	100.000 100.000	30-029-033-22	HENNEPIN MN UNITED STATES	PURCHASE CHARLES L. WILLES, ET. AL.

NET TOTALS FOR CAMPUS: 343.551 341.394

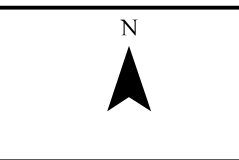


As of June 30, 2008

Real Estate Inventory
University of Minnesota

University of Minnesota
West Bank Campus

Structures
 West Bank Campus



This map is intended to be used for planning purposes only and should not be relied upon where a survey is required.
 Base Data: Real Estate Office
 U of M Facilities Management

Real Estate Inventory

UNIVERSITY OF MINNESOTA

As of June 30, 2008

Property

Area

**University of Minnesota – Twin Cities Campus
Minneapolis West Bank**
Minneapolis, MN 55455

52.051 acres

Description

Parts of Section 25, Township 29 North, Range 24 West.
Hennepin County

Use

Education and Research.

Rights/Restrictions

All rights acquired.
Encumbrances include a 50-year ground lease for the Cedar Riverside People's Center.

Administrator

Office of Vice President and CFO
334 Morrill Hall
100 Church St SE
Minneapolis, MN 55455

Office of the Senior Vice President and Provost
234 Morrill Hall
100 Church St SE
Minneapolis, MN 55455

Comments

University lease number U-148.

UNIVERSITY OF MINNESOTA
REAL ESTATE OFFICE
CURRENT LAND HOLDINGS BY CAMPUS
MINNEAPOLIS WEST BANK CAMPUS (MWB)

Tract	Acquisition Date/ Cost	-----Surface / Mineral-----			Property ID Nbr	County/ State/ Country	How Acquired/ Previous Owner
		Current Net Acres	Gross Acres	Ownership%			
0351.00	06/23/1958	0.051	0.051	100.000	25-029-024-23	HENNEPIN MN UNITED STATES	PURCHASE HARRY & FANNIE S. LEVINE
	\$9,200.00	0.051	0.051	100.000			
0352.00	06/26/1958	0.038	0.038	100.000	25-029-024-23	HENNEPIN MN UNITED STATES	CONDEMNATION ARTHUR W. BURK
	\$7,000.00	0.038	0.038	100.000			
0354.00	06/24/1958	0.061	0.061	100.000	25-029-024-23	HENNEPIN MN UNITED STATES	CONDEMNATION JOHN J. AND EMMA C. MEDVEC
	\$10,500.00	0.061	0.061	100.000			
0355.00	06/26/1958	0.091	0.091	100.000	25-029-024-23	HENNEPIN MN UNITED STATES	CONDEMNATION CELIA STRONG
	\$7,100.00	0.091	0.091	100.000			
0356.00	06/30/1958	0.296	0.296	100.000	25-009-024-23	HENNEPIN MN UNITED STATES	CONDEMNATION LORAIN A. & JOHN A. PHELAN
	\$34,500.00	0.296	0.296	100.000			
0358.00	06/12/1958	0.119	0.119	100.000	25-029-024-23	HENNEPIN MN UNITED STATES	CONDEMNATION IRVING W. & EDITH G. ANDERSON
	\$8,500.00	0.119	0.119	100.000			
0359.00	07/09/1958	0.038	0.038	100.000	25-029-024-23	HENNEPIN MN UNITED STATES	CONDEMNATION EARL AND ANNA ASHTON
	\$5,800.00	0.038	0.038	100.000			
0360.00	07/10/1958	0.121	0.125	100.000	25-029-024-23	HENNEPIN MN UNITED STATES	CONDEMNATION VENDEL HERCEG
	* \$8,000.00	0.121	0.125	100.000			
0361.00	07/11/1958	0.022	0.086	100.000	25-029-024-23	HENNEPIN MN UNITED STATES	CONDEMNATION CHARLEY & CLARA S. ASHTON
	* \$6,800.00	0.022	0.086	100.000			
0362.00	07/14/1958	0.152	0.476	100.000	25-029-024-23	HENNEPIN MN UNITED STATES	CONDEMNATION CARL H. AND EDITH M. JOHNSON
	* \$19,500.00	0.152	0.476	100.000			
0363.01	07/14/1958	0.044	0.044	100.000	25-029-024-23	HENNEPIN MN UNITED STATES	CONDEMNATION ALEXANDER & VIVIAN THOMPSON
	\$3,300.00	0.044	0.044	100.000			
0363.02	07/14/1958	0.033	0.033	100.000	25-029-024-23	HENNEPIN MN UNITED STATES	CONDEMNATION ALEXANDER & VIVIAN THOMSON
	\$3,500.00	0.033	0.033	100.000			
0365.00	07/16/1958	0.136	0.136	100.000	25-029-024-23	HENNEPIN MN UNITED STATES	CONDEMNATION EMMA M. PETERSON
	\$15,500.00	0.136	0.136	100.000			
0366.00	07/16/1958	0.035	0.082	100.000	25-029-024-23	HENNEPIN MN UNITED STATES	CONDEMNATION JEAN D. AND DORIS E. FOURNIER
	* \$7,800.00	0.035	0.082	100.000			

* Asterisk reflects original acquisition cost before deduction

UNIVERSITY OF MINNESOTA
REAL ESTATE OFFICE
CURRENT LAND HOLDINGS BY CAMPUS
MINNEAPOLIS WEST BANK CAMPUS (MWB)

Tract	Acquisition Date/ Cost	-----Surface / Mineral-----			Property ID Nbr	County/ State/ Country	How Acquired/ Previous Owner	
		Current	Net Acres	Gross Acres--Ownership%				
0367.00	07/18/1958		0.250	0.250	100.000	25-029-024-23	HENNEPIN	CONDEMNATION
	\$26,650.00		0.250	0.250	100.000		MN UNITED STATES	VICTOR AND HULDA BORGESON
0368.00	07/18/1958		0.098	0.098	100.000	25-029-024-23	HENNEPIN	CONDEMNATION
	\$3,600.00		0.098	0.098	100.000		MN UNITED STATES	ALBIN CLARIN
0369.00	07/21/1958		0.114	0.114	100.000	25-029-024-23	HENNEPIN	CONDEMNATION
	\$9,000.00		0.114	0.114	100.000		MN UNITED STATES	CELIA STEVENS
0370.00	07/21/1958		0.174	0.174	100.000	25-029-024-23	HENNEPIN	CONDEMNATION
	\$21,000.00		0.174	0.174	100.000		MN UNITED STATES	NORTHWESTERN NATIONAL BANK OF MINNEAPOLIS
0371.00	12/10/1958		0.118	0.125	100.000	25-029-024-23	HENNEPIN	CONDEMNATION
	* \$8,800.00		0.118	0.125	100.000		MN UNITED STATES	JOHN & MARIE IHNAT
0372.00	07/25/1958		0.048	0.048	100.000	25-029-024-24	HENNEPIN	CONDEMNATION
	\$6,500.00		0.048	0.048	100.000		MN UNITED STATES	JAMES D. AND DELORES MOULTON
0373.00	07/26/1958		0.095	0.095	100.000	25-029-024-23	HENNEPIN	CONDEMNATION
	\$9,100.00		0.095	0.095	100.000		MN UNITED STATES	CLIFFORD C. & BERNICE PETERSON
0374.00	07/28/1958		0.087	0.088	100.000	25-029-024-24	HENNEPIN	CONDEMNATION
	* \$11,000.00		0.088	0.088	100.000		MN UNITED STATES	IRMA K. & KERMIT C. OLSON
0375.00	07/28/1958		0.064	0.064	100.000	25-029-024-24	HENNEPIN	CONDEMNATION
	\$14,300.00		0.064	0.064	100.000		MN UNITED STATES	EDWARD AND ELLA M. BREVIG
0376.00	07/28/1958		0.072	0.088	100.000	25-029-024-23	HENNEPIN	CONDEMNATION
	* \$4,500.00		0.072	0.088	100.000		MN UNITED STATES	FRANK E. & THELMA G. HOLMGREN
0377.00	07/28/1958		0.080	0.080	100.000	25-029-024-31	HENNEPIN	CONDEMNATION
	\$5,600.00		0.080	0.080	100.000		MN UNITED STATES	ASEL T. & SALLY CASPER
0378.00	07/29/1958		0.263	0.476	100.000	25-029-024-23	HENNEPIN	CONDEMNATION
	* \$95,000.00		0.263	0.476	100.000		MN UNITED STATES	ROBERT J. TYSK
0379.00	07/29/1958		0.125	0.125	100.000	25-029-024-24	HENNEPIN	CONDEMNATION
	\$10,200.00		0.125	0.125	100.000		MN UNITED STATES	AXEL AND AMELIA HALLBERG
0380.00	07/31/1958		0.063	0.063	100.000	25-029-024-24	HENNEPIN	CONDEMNATION
	\$10,500.00		0.063	0.063	100.000		MN UNITED STATES	ELIZABETH VITA

* Asterisk reflects original acquisition cost before deduction

UNIVERSITY OF MINNESOTA
REAL ESTATE OFFICE
CURRENT LAND HOLDINGS BY CAMPUS
MINNEAPOLIS WEST BANK CAMPUS (MWB)

Tract	Acquisition Date/ Cost	-----Surface / Mineral-----			Property ID Nbr	County/ State/ Country	How Acquired/ Previous Owner
		Current Net Acres	Gross Acres	Ownership%			
0381.00	07/31/1958	0.092	0.101	100.000	25-029-024-24	HENNEPIN MN UNITED STATES	CONDEMNATION
	* \$10,200.00	0.101	0.101	100.000			MICHAEL AND PAULINE BARKOWITZ
0382.00	07/31/1958	0.074	0.074	100.000	25-029-024-24	HENNEPIN MN UNITED STATES	CONDEMNATION
	\$8,300.00	0.074	0.074	100.000			JOHN S. & IDA M. FALK
0383.00	07/31/1958	0.028	0.028	100.000	25-029-024-24	HENNEPIN MN UNITED STATES	CONDEMNATION
	\$3,750.00	0.028	0.028	100.000			JAMES H. AND ETHEL W. PRUGH
0384.00	07/31/1958	0.114	0.114	100.000	25-029-024-24	HENNEPIN MN UNITED STATES	CONDEMNATION
	\$10,600.00	0.114	0.114	100.000			VIOLET A. LINK
0385.00	08/01/1958	0.080	0.080	100.000	25-029-024-31	HENNEPIN MN UNITED STATES	CONDEMNATION
	\$9,400.00	0.080	0.080	100.000			GEORGE & ANNA MITAL
0386.00	08/01/1958	0.030	0.030	100.000	25-029-024-24	HENNEPIN MN UNITED STATES	CONDEMNATION
	\$9,800.00	0.030	0.030	100.000			ALFRED H & ELIZABETH M HEINZ
0387.00	08/01/1958	0.077	0.077	100.000	25-029-024-24	HENNEPIN MN UNITED STATES	CONDEMNATION
	\$5,900.00	0.077	0.077	100.000			MICHAEL & STELLA YURIK
0388.00	08/04/1958	0.096	0.096	100.000	25-029-024-24	HENNEPIN MN UNITED STATES	CONDEMNATION
	\$11,300.00	0.096	0.096	100.000			GEORGE & MARY GAMEC
0389.00	08/05/1958	0.100	0.100	100.000	25-029-024-31	HENNEPIN MN UNITED STATES	CONDEMNATION
	\$9,800.00	0.100	0.100	100.000			JOHN & MARY HARVANKO
0390.00	08/07/1958	0.056	0.056	100.000	25-029-024-24	HENNEPIN MN UNITED STATES	CONDEMNATION
	\$7,900.00	0.056	0.056	100.000			JULIA K. & GEORGE HLAVACIK
0391.00	08/11/1958	0.100	0.100	100.000	25-029-024-31	HENNEPIN MN UNITED STATES	CONDEMNATION
	\$9,000.00	0.100	0.100	100.000			MIKE ROLLINS
0392.00	08/11/1958	0.051	0.051	100.000	25-029-024-24	HENNEPIN MN UNITED STATES	CONDEMNATION
	\$6,800.00	0.051	0.051	100.000			JOANN J. & CHAUNCEY V. SCOTT
0393.00	08/14/1958	0.047	0.047	100.000	25-029-024-31	HENNEPIN MN UNITED STATES	CONDEMNATION
	\$7,300.00	0.047	0.047	100.000			LOUISE K. AKERMARK
0394.00	08/05/1958	0.080	0.080	100.000	25-029-024-31	HENNEPIN MN UNITED STATES	CONDEMNATION
	\$17,100.00	0.080	0.080	100.000			PETER TAYKALO, ET. AL.

* Asterisk reflects original acquisition cost before deduction

UNIVERSITY OF MINNESOTA
REAL ESTATE OFFICE
CURRENT LAND HOLDINGS BY CAMPUS
MINNEAPOLIS WEST BANK CAMPUS (MWB)

Tract	Acquisition Date/ Cost	-----Surface / Mineral-----			Property ID Nbr	County/ State/ Country	How Acquired/ Previous Owner	
		Current	Net Acres	Gross Acres--Ownership%				
0395.00	08/19/1958		0.056	0.056	100.000	25-029-024-24	HENNEPIN	CONDEMNATION
	\$6,900.00		0.056	0.056	100.000		MN UNITED STATES	STEVE JOHN & ANN C. OCEL
0396.00	08/22/1958		0.125	0.125	100.000	25-029-024-24	HENNEPIN	CONDEMNATION
	\$13,500.00		0.125	0.125	100.000		MN UNITED STATES	GEORGE & ELIZABETH A. SCHUDA
0397.00	08/22/1958		0.056	0.056	100.000	25-029-024-24	HENNEPIN	CONDEMNATION
	\$19,100.00		0.056	0.056	100.000		MN UNITED STATES	MIKE P. & EMILY MIKULAY ET.AL.
0398.00	08/22/1958		0.047	0.047	100.000	25-029-024-31	HENNEPIN	CONDEMNATION
	\$11,300.00		0.047	0.047	100.000		MN UNITED STATES	NILES D. AND MYRTLE CAMPFIELD
0399.00	08/28/1958		0.128	0.155	100.000	25-029-024-23	HENNEPIN	CONDEMNATION
	* \$7,200.00		0.128	0.155	100.000		MN UNITED STATES	JOAN E. BECKER
0400.00	08/26/1958		0.094	0.094	100.000	25-029-024-24	HENNEPIN	CONDEMNATION
	\$6,300.00		0.094	0.094	100.000		MN UNITED STATES	MARY STOLAREK
0401.00	08/26/1958		0.118	0.118	100.000	25-029-024-31	HENNEPIN	CONDEMNATION
	\$20,950.00		0.118	0.118	100.000		MN UNITED STATES	MARY KMETZ
0402.00	08/26/1958		0.101	0.101	100.000	25-029-024-23	HENNEPIN	CONDEMNATION
	\$4,200.00		0.101	0.101	100.000		MN UNITED STATES	MILTON AND LEONE E. GRANQUIST
0403.00	08/28/1958		0.189	0.189	100.000	25-029-024-23	HENNEPIN	CONDEMNATION
	\$28,000.00		0.189	0.189	100.000		MN UNITED STATES	ALBERT C. AND BELLE K. PRICE
0404.00	08/25/1958		0.067	0.067	100.000	25-029-024-24	HENNEPIN	CONDEMNATION
	\$7,000.00		0.067	0.067	100.000		MN UNITED STATES	MAE LANDSBERGER, ET. AL.
0405.00	08/04/1958		0.050	0.104	100.000	25-029-024-24	HENNEPIN	CONDEMNATION
	* \$6,800.00		0.104	0.104	100.000		MN UNITED STATES	CROON, NELSON, HEREIM ET AL
0406.00	08/29/1958		0.077	0.208	100.000	25-029-024-24	HENNEPIN	CONDEMNATION
	* \$6,300.00		0.208	0.208	100.000		MN UNITED STATES	FRED BROCCO
0407.00	08/29/1958		0.200	0.200	100.000	25-029-024-31	HENNEPIN	CONDEMNATION
	\$12,500.00		0.200	0.200	100.000		MN UNITED STATES	RUSH, ERICKSON, MOORE, CAMPION
0408.00	07/11/1958		0.025	0.025	100.000	25-029-024-24	HENNEPIN	CONDEMNATION
	\$3,500.00		0.025	0.025	100.000		MN UNITED STATES	RUDOLPH L. AND LUELLA JOHNSON

* Asterisk reflects original acquisition cost before deduction

UNIVERSITY OF MINNESOTA
REAL ESTATE OFFICE
CURRENT LAND HOLDINGS BY CAMPUS
MINNEAPOLIS WEST BANK CAMPUS (MWB)

Tract	Acquisition Date/ Cost	-----Surface / Mineral-----			Property ID Nbr	County/ State/ Country	How Acquired/ Previous Owner
		Current	Net Acres	Gross Acres--Ownership%			
0409.00	09/05/1958	0.125	0.125	100.000	25-029-024-31	HENNEPIN MN UNITED STATES	CONDEMNATION JOHN & MARY YURIK
	\$9,900.00	0.125	0.125	100.000			
0410.00	08/30/1958	0.097	0.097	100.000	25-029-024-31	HENNEPIN MN UNITED STATES	CONDEMNATION LEO AND KUNEKUNDA SOCHACKI
	\$10,900.00	0.097	0.097	100.000			
0411.00	09/05/1958	0.051	0.051	100.000	25-029-024-24	HENNEPIN MN UNITED STATES	CONDEMNATION MARGARET JOHNSON
	\$6,250.00	0.051	0.051	100.000			
0412.00	09/09/1958	0.064	0.064	100.000	25-029-024-24	HENNEPIN MN UNITED STATES	CONDEMNATION CHARLES A. AND JULIA AXELSON
	\$5,700.00	0.064	0.064	100.000			
0413.00	07/31/1958	0.250	0.250	100.000	25-029-024-23	HENNEPIN MN UNITED STATES	CONDEMNATION JOHN & GERALDINE L. OKUBO
	\$8,800.00	0.250	0.250	100.000			
0414.00	10/01/1958	0.418	0.418	100.000	25-029-024-23	HENNEPIN MN UNITED STATES	CONDEMNATION GENERAL OUTDOOR ADVERTISING INC.
	\$18,000.00	0.418	0.418	100.000			
0415.00	09/15/1958	0.047	0.047	100.000	25-029-024-31	HENNEPIN MN UNITED STATES	CONDEMNATION LUCILLE E. AND NICK ZWEBER
	\$9,000.00	0.047	0.047	100.000			
0416.00	09/15/1958	0.065	0.065	100.000	25-029-024-31	HENNEPIN MN UNITED STATES	CONDEMNATION ROBERT C. AKERMARK
	\$5,100.00	0.065	0.065	100.000			
0417.00	09/17/1958	0.051	0.051	100.000	25-029-024-24	HENNEPIN MN UNITED STATES	CONDEMNATION VERL PHYLLIS UHLER
	\$4,800.00	0.051	0.051	100.000			
0418.00	09/12/1958	0.049	0.049	100.000	25-029-024-23	HENNEPIN MN UNITED STATES	CONDEMNATION EARL ANDERSON ET. AL.
	\$2,000.00	0.049	0.049	100.000			
0419.00	09/26/1958	0.046	0.051	100.000	25-029-024-24	HENNEPIN MN UNITED STATES	CONDEMNATION ANNA JENCURAK ESTATE
	* \$5,250.00	0.051	0.051	100.000			
0420.00	05/15/1959	0.500	0.500	100.000	25-029-024-24	HENNEPIN MN UNITED STATES	CONDEMNATION E. ROBERTS & S. COOPER
	\$25,000.00	0.500	0.500	100.000			
0421.00	10/07/1958	0.498	0.500	100.000	25-029-024-23	HENNEPIN MN UNITED STATES	CONDEMNATION WILLIAM LARSON, ET. AL.
	* \$30,025.00	0.498	0.500	100.000			
0422.00	07/02/1959	0.248	0.248	100.000	25-029-024-23	HENNEPIN MN UNITED STATES	CONDEMNATION LEWIS A. & FRED A. JACK
	\$83,200.00	0.248	0.248	100.000			

* Asterisk reflects original acquisition cost before deduction

UNIVERSITY OF MINNESOTA
REAL ESTATE OFFICE
CURRENT LAND HOLDINGS BY CAMPUS
MINNEAPOLIS WEST BANK CAMPUS (MWB)

Tract	Acquisition Date/ Cost	-----Surface / Mineral-----			Property ID Nbr	County/ State/ Country	How Acquired/ Previous Owner
		Current	Net Acres	Gross Acres--Ownership%			
0423.00	10/10/1958	0.114	0.114	100.000	25-029-024-24	HENNEPIN MN UNITED STATES	CONDEMNATION
	\$5,800.00	0.114	0.114	100.000			ORRIE & MARGARET GLAUVITZ
0424.00	10/22/1958	0.050	0.104	100.000	25-029-024-24	HENNEPIN MN UNITED STATES	CONDEMNATION
	* \$7,750.00	0.104	0.104	100.000			CECILIA JOHNSON
0425.00	08/06/1959	0.046	0.051	100.000	25-029-024-24	HENNEPIN MN UNITED STATES	CONDEMNATION
	* \$5,750.00	0.051	0.051	100.000			ESTATE OF MATHILDA JOHNSON
0426.00	10/31/1958	0.030	0.030	100.000	25-029-024-24	HENNEPIN MN UNITED STATES	CONDEMNATION
	\$4,000.00	0.030	0.030	100.000			LUCILLE B. PUTNAM
0427.00	10/28/1959	0.041	0.041	100.000	25-029-024-31	HENNEPIN MN UNITED STATES	CONDEMNATION
	\$5,500.00	0.041	0.041	100.000			ESTATE OF HARRY RUBENSTEIN
0429.00	10/17/1958	0.079	0.125	100.000	25-029-024-23	HENNEPIN MN UNITED STATES	CONDEMNATION
	* \$7,500.00	0.079	0.125	100.000			DONALD R. AND VIVIAN E. HANSON
0430.00	10/24/1958	0.074	0.074	100.000	25-029-024-23	HENNEPIN MN UNITED STATES	CONDEMNATION
	\$8,000.00	0.074	0.074	100.000			KENNETH & MYRA CAREY ET. AL.
0431.00	10/23/1958	0.091	0.091	100.000	25-029-024-23	HENNEPIN MN UNITED STATES	CONDEMNATION
	\$9,500.00	0.091	0.091	100.000			MARION & ORVILLE JORGENSON
0432.00	11/01/1958	0.061	0.061	100.000	25-029-024-23	HENNEPIN MN UNITED STATES	CONDEMNATION
	\$8,300.00	0.061	0.061	100.000			ELIZABETH VITA
0433.00	10/30/1958	0.071	0.125	100.000	25-029-024-23	HENNEPIN MN UNITED STATES	CONDEMNATION
	* \$7,500.00	0.071	0.125	100.000			PERRY AND GRACE H MOON PILLARS
0434.00	10/31/1958	0.125	0.125	100.000	25-029-024-23	HENNEPIN MN UNITED STATES	CONDEMNATION
	\$6,200.00	0.125	0.125	100.000			GRANT M. & PHYLLIS M. LARSON
0435.00	10/29/1958	0.038	0.038	100.000	25-029-024-23	HENNEPIN MN UNITED STATES	CONDEMNATION
	\$8,000.00	0.038	0.038	100.000			BIBIANO P. ANGELO
0436.00	10/28/1958	0.048	0.048	100.000	25-029-024-23	HENNEPIN MN UNITED STATES	CONDEMNATION
	\$10,300.00	0.048	0.048	100.000			VERNE A. & NORA E. POPEJOY
0437.00	10/30/1958	0.125	0.125	100.000	25-029-024-23	HENNEPIN MN UNITED STATES	CONDEMNATION
	\$9,200.00	0.125	0.125	100.000			HENRY ASCHIM

* Asterisk reflects original acquisition cost before deduction

**UNIVERSITY OF MINNESOTA
REAL ESTATE OFFICE
CURRENT LAND HOLDINGS BY CAMPUS
MINNEAPOLIS WEST BANK CAMPUS (MWB)**

Tract	Acquisition Date/ Cost	-----Surface / Mineral-----			Property ID Nbr	County/ State/ Country	How Acquired/ Previous Owner	
		Current	Net Acres	Gross Acres--Ownership%				
0438.00	10/29/1958		0.125	0.125	100.000	25-029-024-23	HENNEPIN	CONDEMNATION
	\$8,300.00		0.125	0.125	100.000		MN UNITED STATES	E.J. PECHAN & R.A. & G. HALLER
0439.00	11/06/1958		0.182	0.250	100.000	25-029-024-23	HENNEPIN	CONDEMNATION
	* \$13,500.00		0.182	0.250	100.000		MN UNITED STATES	HERBERT P. & ELSIE M. SONDRALL
0440.00	11/03/1958		0.066	0.066	100.000	25-029-024-23	HENNEPIN	PURCHASE
	\$10,200.00		0.066	0.066	100.000		MN UNITED STATES	MELVIN AND ANNIE FARRELL
0441.00	11/12/1958		0.129	0.129	100.000	25-029-024-23	HENNEPIN	CONDEMNATION
	\$8,000.00		0.129	0.129	100.000		MN UNITED STATES	JOSEPH P. & ARVILLA E MOSCHINI
0442.00	11/12/1958		0.064	0.064	100.000	25-029-024-23	HENNEPIN	CONDEMNATION
	\$9,000.00		0.064	0.064	100.000		MN UNITED STATES	JOSEPH P. & ARVILLA E MOSCHINI
0443.00	11/20/1958		0.125	0.125	100.000	25-029-024-23	HENNEPIN	CONDEMNATION
	\$13,500.00		0.125	0.125	100.000		MN UNITED STATES	KONSTANTIN AND REGINA KALLAS
0444.00	11/12/1958		0.125	0.125	100.000	25-029-024-23	HENNEPIN	CONDEMNATION
	\$10,000.00		0.125	0.125	100.000		MN UNITED STATES	LAWRENCE F. & VIVIAN A. SARFF
0445.00	11/12/1958		0.125	0.125	100.000	25-029-024-23	HENNEPIN	CONDEMNATION
	\$7,800.00		0.125	0.125	100.000		MN UNITED STATES	HANS & JENNIE GILBERTSON
0446.00	11/10/1958		0.091	0.091	100.000	25-029-024-23	HENNEPIN	CONDEMNATION
	\$9,000.00		0.091	0.091	100.000		MN UNITED STATES	HELMER AND ELSIE M. MOHN
0447.00	11/07/1958		0.055	0.055	100.000	25-029-024-23	HENNEPIN	CONDEMNATION
	\$7,250.00		0.055	0.055	100.000		MN UNITED STATES	BESNER, GULINSON, OLSON ET AL
0448.00	11/12/1958		0.095	0.095	100.000	25-029-024-23	HENNEPIN	CONDEMNATION
	\$11,200.00		0.095	0.095	100.000		MN UNITED STATES	ARTHUR E. AND MARGARET C. FOSS
0450.00	11/12/1958		0.042	0.042	100.000	25-029-024-23	HENNEPIN	CONDEMNATION
	\$6,200.00		0.042	0.042	100.000		MN UNITED STATES	REGINA R. AND LEONA N MITCHELL
0451.00	10/28/1958		0.125	0.125	100.000	25-029-024-23	HENNEPIN	CONDEMNATION
	\$11,500.00		0.125	0.125	100.000		MN UNITED STATES	DOROTHY E. MATSON
0452.00	11/28/1958		0.093	0.106	100.000	25-029-024-23	HENNEPIN	CONDEMNATION
	* \$10,500.00		0.093	0.106	100.000		MN UNITED STATES	WILLARD E. & VERONA G. VETSCH

* Asterisk reflects original acquisition cost before deduction

UNIVERSITY OF MINNESOTA
REAL ESTATE OFFICE
CURRENT LAND HOLDINGS BY CAMPUS
MINNEAPOLIS WEST BANK CAMPUS (MWB)

Tract	Acquisition Date/ Cost	-----Surface / Mineral-----			Property ID Nbr	County/ State/ Country	How Acquired/ Previous Owner
		Current Net Acres	Gross Acres	Ownership%			
0453.00	10/29/1958	0.054	0.112	100.000	25-029-024-23	HENNEPIN MN UNITED STATES	CONDEMNATION
	* \$13,000.00	0.054	0.112	100.000			LEO G. AND LAVINE PICKERIGN
0454.00	06/28/1958	0.250	0.250	100.000	25-029-024-23	HENNEPIN MN UNITED STATES	CONDEMNATION
	\$12,500.00	0.250	0.250	100.000			LIEF AND NELLIE DALBY
0455.00	11/05/1958	0.061	0.061	100.000	25-029-024-23	HENNEPIN MN UNITED STATES	CONDEMNATION
	\$3,000.00	0.061	0.061	100.000			ROBERT B. ROYER
0456.00	11/17/1958	0.093	0.114	100.000	25-029-024-23	HENNEPIN MN UNITED STATES	CONDEMNATION
	* \$8,500.00	0.093	0.114	100.000			MYKOLA AND NATHALIA POLEC
0457.00	12/04/1958	0.091	0.091	100.000	25-029-024-23	HENNEPIN MN UNITED STATES	CONDEMNATION
	\$5,700.00	0.091	0.091	100.000			MIKAL E. & MARGARET SALTVEIT
0458.00	01/27/1959	0.125	0.125	100.000	25-029-024-23	HENNEPIN MN UNITED STATES	CONDEMNATION
	\$7,575.00	0.125	0.125	100.000			CLAYTON AND SHIRLEY HAMIL
0459.00	01/27/1959	0.125	0.125	100.000	25-029-024-23	HENNEPIN MN UNITED STATES	CONDEMNATION
	\$11,300.00	0.125	0.125	100.000			L. S. AND ESTHER M. STOCKNESS
0460.00	01/27/1959	0.125	0.125	100.000	25-029-024-23	HENNEPIN MN UNITED STATES	CONDEMNATION
	\$8,075.00	0.125	0.125	100.000			LLOOD H. AND VICTORIA PALMER
0461.00	01/27/1959	0.183	0.183	100.000	25-029-024-23	HENNEPIN MN UNITED STATES	CONDEMNATION
	\$8,650.00	0.183	0.183	100.000			DANIEL AND AGNES M. BARTKO
0462.00	01/27/1959	0.125	0.125	100.000	25-029-024-23	HENNEPIN MN UNITED STATES	CONDEMNATION
	\$13,350.00	0.125	0.125	100.000			IHOR, HALYNA, JOSEF PRODANIUK
0463.00	12/10/1958	0.061	0.061	100.000	25-029-024-23	HENNEPIN MN UNITED STATES	CONDEMNATION
	\$8,300.00	0.061	0.061	100.000			GLADYS NELSON, DARREL HARMON
0464.00	11/29/1958	0.061	0.061	100.000	25-029-024-23	HENNEPIN MN UNITED STATES	CONDEMNATION
	\$9,500.00	0.061	0.061	100.000			GEORGE PIRICH
0465.00	12/09/1958	0.096	0.096	100.000	25-029-024-23	HENNEPIN MN UNITED STATES	CONDEMNATION
	\$8,600.00	0.096	0.096	100.000			MARY MICHALIK
0466.00	01/27/1959	0.067	0.067	100.000	25-029-024-23	HENNEPIN MN UNITED STATES	CONDEMNATION
	\$8,600.00	0.067	0.067	100.000			MIKE AND MARY R. KISSELL

* Asterisk reflects original acquisition cost before deduction

UNIVERSITY OF MINNESOTA
REAL ESTATE OFFICE
CURRENT LAND HOLDINGS BY CAMPUS
MINNEAPOLIS WEST BANK CAMPUS (MWB)

Tract	Acquisition Date/ Cost	-----Surface / Mineral-----			Property ID Nbr	County/ State/ Country	How Acquired/ Previous Owner
		Current Net Acres	Gross Acres	Ownership%			
0467.00	12/12/1958	0.043	0.043	100.000	25-029-024-23	HENNEPIN MN UNITED STATES	PURCHASE ARTHUR C. AND IDA R. MITCHELL
	\$2,500.00	0.043	0.043	100.000			
0468.00	12/15/1958	0.082	0.082	100.000	25-029-024-23	HENNEPIN MN UNITED STATES	CONDEMNATION ALFRED TORKELOSON, ET. AL.
	\$10,600.00	0.082	0.082	100.000			
0469.00	01/27/1959	0.061	0.061	100.000	25-029-024-23	HENNEPIN MN UNITED STATES	CONDEMNATION FLORENCE E. WATKINS
	\$9,100.00	0.061	0.061	100.000			
0470.00	12/22/1958	0.250	0.250	100.000	25-029-024-23	HENNEPIN MN UNITED STATES	CONDEMNATION ARNOLD KOWALKE, MELBA CLEMENTS
	\$16,200.00	0.250	0.250	100.000			
0471.01	12/09/1958	0.325	0.616	100.000	25-029-024-24	HENNEPIN MN UNITED STATES	PURCHASE PENN-O-TEX OIL CORPORATION
	* \$10,726.80	0.433	0.616	100.000			
0472.00	06/24/1959	0.250	0.250	100.000	25-029-024-23	HENNEPIN MN UNITED STATES	CONDEMNATION JOSEPH & DOROTHY SELTZER
	\$26,500.00	0.250	0.250	100.000			
0473.00	01/31/1959	0.042	0.042	100.000	25-029-024-23	HENNEPIN MN UNITED STATES	CONDEMNATION ELIZABETH STOESZ
	\$10,300.00	0.042	0.042	100.000			
0474.00	02/25/1959	0.118	0.136	100.000	25-029-024-23	HENNEPIN MN UNITED STATES	CONDEMNATION DAVID SINCLAIR
	* \$8,650.00	0.118	0.136	100.000			
0475.00	01/31/1959	0.129	0.129	100.000	25-029-024-23	HENNEPIN MN UNITED STATES	CONDEMNATION SHILOH TEMPLE
	\$19,200.00	0.129	0.129	100.000			
0476.00	01/26/1959	0.125	0.125	100.000	25-029-024-23	HENNEPIN MN UNITED STATES	CONDEMNATION WILLIAM S. & LORRAINE NOVIKY
	\$9,500.00	0.125	0.125	100.000			
0477.00	02/05/1959	0.125	0.125	100.000	25-029-024-23	HENNEPIN MN UNITED STATES	CONDEMNATION DIDRICK J. ORFIELD ET AL
	\$12,750.00	0.125	0.125	100.000			
0478.00	02/06/1959	0.125	0.125	100.000	25-029-024-23	HENNEPIN MN UNITED STATES	CONDEMNATION ELBERT AND HARRIET PENDERGRASS
	\$8,000.00	0.125	0.125	100.000			
0479.00	02/04/1959	0.061	0.061	100.000	25-029-024-23	HENNEPIN MN UNITED STATES	CONDEMNATION SIDNEY M. BUCKLAND
	\$8,000.00	0.061	0.061	100.000			
0480.00	02/03/1959	0.125	0.125	100.000	25-029-024-23	HENNEPIN MN UNITED STATES	CONDEMNATION OSCAR ANDREW CARLSON
	\$9,000.00	0.125	0.125	100.000			

* Asterisk reflects original acquisition cost before deduction

UNIVERSITY OF MINNESOTA
REAL ESTATE OFFICE
CURRENT LAND HOLDINGS BY CAMPUS
MINNEAPOLIS WEST BANK CAMPUS (MWB)

Tract	Acquisition Date/ Cost	-----Surface / Mineral-----			Property ID Nbr	County/ State/ Country	How Acquired/ Previous Owner
		Current Net Acres	Gross Acres	Ownership%			
0481.00	02/18/1959	0.125	0.125	100.000	25-029-024-23	HENNEPIN MN UNITED STATES	CONDEMNATION LOUIS & ROSALIE KEMLING
	\$12,250.00	0.125	0.125	100.000			
0482.00	03/06/1959	0.125	0.125	100.000	25-029-024-23	HENNEPIN MN UNITED STATES	CONDEMNATION JOHN A., WALTER J & ANNE SABOL
	\$9,250.00	0.125	0.125	100.000			
0483.00	07/31/1959	0.250	0.250	100.000	25-029-024-23	HENNEPIN MN UNITED STATES	PURCHASE ESTHER FREIER, MORRIS FREIER
	\$14,250.00	0.250	0.250	100.000			
0493.00	02/16/1961	0.062	0.062	100.000	25-029-024-31	HENNEPIN MN UNITED STATES	PURCHASE ESTATE OF MARGARET J PETERSEN
	\$2,900.00	0.062	0.062	100.000			
0494.00	03/25/1961	0.107	0.107	100.000	25-029-024-22	HENNEPIN MN UNITED STATES	PURCHASE RICHARD A. AND DARLENE PEINE
	\$8,000.00	0.107	0.107	100.000			
0500.00	11/10/1961	0.052	0.052	100.000	25-029-024-23	HENNEPIN MN UNITED STATES	PURCHASE CARL O. AND CAROLYN F. WARP
	\$9,000.00	0.052	0.052	100.000			
0504.00	06/29/1962	0.621	0.621	100.000	25-029-024-23	HENNEPIN MN UNITED STATES	PURCHASE LOUISE D. HENDRICKS
	\$32,300.00	0.621	0.621	100.000			
0508.00	12/27/1962	0.250	0.250	100.000	25-029-024-23	HENNEPIN MN UNITED STATES	PURCHASE SAMUEL A. AND HELEN POPEJOY
	\$11,500.00	0.250	0.250	100.000			
0509.00	12/28/1962	0.024	0.315	100.000	25-029-024-21	HENNEPIN MN UNITED STATES	PURCHASE GENERAL OUTDOOR REALTY CORP.
	* \$9,500.00	0.315	0.315	100.000			
0510.00	04/05/1963	0.094	0.094	100.000	25-029-024-32	HENNEPIN MN UNITED STATES	PURCHASE JOHN CARL & FLORENCE MARY SOVA
	\$10,000.00	0.094	0.094	100.000			
0511.00	03/14/1963	0.157	0.157	100.000	25-029-024-32	HENNEPIN MN UNITED STATES	PURCHASE DAVID O. HANSEN
	\$17,125.00	0.157	0.157	100.000			
0518.00	06/12/1963	0.250	0.250	100.000	25-029-024-32	HENNEPIN MN UNITED STATES	PURCHASE ELDON T. & ELEANORE TORGERSON
	\$16,000.00	0.250	0.250	100.000			
0528.00	08/19/1963	0.063	0.063	100.000	25-029-024-32	HENNEPIN MN UNITED STATES	PURCHASE FRED N. LEITZMAN
	\$4,000.00	0.063	0.063	100.000			
0530.00	10/02/1963	0.134	0.134	100.000	25-029-024-23	HENNEPIN MN UNITED STATES	PURCHASE WILLIAM F. KUETHER
	\$22,350.00	0.134	0.134	100.000			

* Asterisk reflects original acquisition cost before deduction

UNIVERSITY OF MINNESOTA
REAL ESTATE OFFICE
CURRENT LAND HOLDINGS BY CAMPUS
MINNEAPOLIS WEST BANK CAMPUS (MWB)

Tract	Acquisition Date/ Cost	-----Surface / Mineral-----			Property ID Nbr	County/ State/ Country	How Acquired/ Previous Owner
		Current Net Acres	Gross Acres	Ownership%			
0531.00	10/18/1963	0.063	0.063	100.000	25-029-024-23	HENNEPIN MN UNITED STATES	PURCHASE
	\$7,000.00	0.063	0.063	100.000			RICHARD S. & DONNA M. SISSON
0534.00	11/04/1963	0.053	0.053	100.000	25-029-024-32	HENNEPIN MN UNITED STATES	PURCHASE
	\$6,500.00	0.053	0.053	100.000			DOROTHY B. DOBIE
0539.00	12/18/1963	0.109	0.109	100.000	25-029-024-23	HENNEPIN MN UNITED STATES	PURCHASE
	\$15,950.00	0.109	0.109	100.000			FRANK AND ELIZABETH LIPOVSKY
0542.00	12/26/1963	0.142	0.142	100.000	25-029-024-23	HENNEPIN MN UNITED STATES	PURCHASE
	\$8,800.00	0.142	0.142	100.000			GEORGE & CLARA THOMSON DANKO
0543.00	12/26/1963	0.063	0.063	100.000	25-029-024-32	HENNEPIN MN UNITED STATES	PURCHASE
	\$12,500.00	0.063	0.063	100.000			FREDERICK C. & ADELINE O.MARTY
0544.00	12/26/1963	0.061	0.061	100.000	25-029-024-23	HENNEPIN MN UNITED STATES	PURCHASE
	\$9,375.00	0.061	0.061	100.000			MANLEY A AND CHARLOTTE G OLSEN
0545.00	12/26/1963	0.144	0.144	100.000	25-029-024-22	HENNEPIN MN UNITED STATES	PURCHASE
	\$12,825.00	0.144	0.144	100.000			FRANK PAUL & FRIEDA C. KOPECEK
0546.00	12/30/1963	0.170	0.170	100.000	25-029-024-23	HENNEPIN MN UNITED STATES	PURCHASE
	\$12,200.00	0.170	0.170	100.000			OSCAR E. AND MARGARET STENHOLM
0547.00	12/30/1963	0.250	0.250	100.000	25-029-024-23	HENNEPIN MN UNITED STATES	PURCHASE
	\$14,310.00	0.250	0.250	100.000			RUSSELL AND AMY TURNER
0549.00	03/19/1964	0.175	0.175	100.000	25-029-024-31	HENNEPIN MN UNITED STATES	PURCHASE
	\$27,250.00	0.175	0.175	100.000			MAXINE CARLSON KING
0551.00	04/01/1964	0.086	0.086	100.000	25-029-024-31	HENNEPIN MN UNITED STATES	PURCHASE
	\$12,000.00	0.086	0.086	100.000			RALPH M & CORA E WILLIAMSON
0552.00	03/22/1964	0.144	0.144	100.000	25-029-024-31	HENNEPIN MN UNITED STATES	PURCHASE
	\$9,540.00	0.144	0.144	100.000			EUGENE & DOROTHY GLUEK ET AL
0553.00	05/11/1964	0.068	0.068	100.000	25-029-024-32	HENNEPIN MN UNITED STATES	PURCHASE
	\$6,250.00	0.068	0.068	100.000			JAMES L AND GERALDINE L RERAT
0554.01	09/01/1964	0.041	0.041	100.000	25-029-024-23	HENNEPIN MN UNITED STATES	CONDEMNATION
	\$7,700.00	0.041	0.041	100.000			EMIL C. TUSETH

UNIVERSITY OF MINNESOTA
REAL ESTATE OFFICE
CURRENT LAND HOLDINGS BY CAMPUS
MINNEAPOLIS WEST BANK CAMPUS (MWB)

Tract	Acquisition Date/ Cost	-----Surface / Mineral-----			Property ID Nbr	County/ State/ Country	How Acquired/ Previous Owner	
		Current	Net Acres	Gross Acres--Ownership%				
0554.02	04/07/1966		0.118	0.118	100.000	25-029-024-23	HENNEPIN	CONDEMNATION
	\$11,280.00		0.118	0.118	100.000		MN UNITED STATES	MARY AARON
0554.03	08/13/1965		0.076	0.076	100.000	25-029-024-23	HENNEPIN	CONDEMNATION
	\$5,852.95		0.076	0.076	100.000		MN UNITED STATES	CHARLES BASTIS
0554.04	06/22/1964		0.081	0.081	100.000	25-029-024-23	HENNEPIN	CONDEMNATION
	\$6,622.00		0.081	0.081	100.000		MN UNITED STATES	OLIVIA LILJA
0554.05	06/08/1964		0.186	0.210	100.000	25-029-024-23	HENNEPIN	CONDEMNATION
	* \$23,688.00		0.186	0.210	100.000		MN UNITED STATES	LOUISE HENDRICKS
0554.06	06/04/1964		0.029	0.050	100.000	25-029-024-23	HENNEPIN	CONDEMNATION
	* \$3,813.00		0.029	0.050	100.000		MN UNITED STATES	GUSTAF A. PETERSON
0554.07	06/04/1964		0.055	0.070	100.000	25-029-024-23	HENNEPIN	CONDEMNATION
	* \$897.00		0.055	0.070	100.000		MN UNITED STATES	CORNEL E. HAUGE
0555.00	10/29/1964		0.019	0.019	100.000	25-029-024-32	HENNEPIN	PURCHASE
	\$5,250.00		0.019	0.019	100.000		MN UNITED STATES	GORDON AND HELEN SAMUELSON
0558.00	07/06/1964		0.063	0.063	100.000	25-029-024-32	HENNEPIN	PURCHASE
	\$7,000.00		0.063	0.063	100.000		MN UNITED STATES	ANNA SADLAK
0559.00	07/06/1964		0.063	0.063	100.000	25-029-024-32	HENNEPIN	PURCHASE
	\$9,500.00		0.063	0.063	100.000		MN UNITED STATES	LEONARD AND T. MAE SEDLOCK
0564.00	08/06/1964		0.119	0.119	100.000	25-029-024-32	HENNEPIN	PURCHASE
	\$11,000.00		0.119	0.119	100.000		MN UNITED STATES	JOSEPH PAUL DEASON
0566.00	07/24/1964		0.866	0.866	100.000	25-029-024-22	HENNEPIN	PURCHASE
	\$225,000.00		0.866	0.866	100.000		MN UNITED STATES	GENERAL OUTDOOR ADVERTISING CO
0571.00	11/02/1964		0.075	0.075	100.000	25-029-024-32	HENNEPIN	PURCHASE
	\$7,050.00		0.075	0.075	100.000		MN UNITED STATES	LEO A. AND CORA L. HOLSCHER
0572.01	06/24/1964		0.068	0.068	100.000	25-029-024-23	HENNEPIN	CONDEMNATION
	\$10,400.00		0.068	0.068	100.000		MN UNITED STATES	MILDRED JOHNSON ET AL
0572.02	06/13/1964		0.148	0.148	100.000	25-029-024-23	HENNEPIN	CONDEMNATION
	\$10,275.00		0.148	0.148	100.000		MN UNITED STATES	LLOYD L. WALKER

* Asterisk reflects original acquisition cost before deduction

UNIVERSITY OF MINNESOTA
REAL ESTATE OFFICE
CURRENT LAND HOLDINGS BY CAMPUS
MINNEAPOLIS WEST BANK CAMPUS (MWB)

Tract	Acquisition Date/ Cost	-----Surface / Mineral-----			Property ID Nbr	County/ State/ Country	How Acquired/ Previous Owner
		Current	Net Acres	Gross Acres--Ownership%			
0572.03	06/13/1964	0.102	0.102	100.000	25-029-024-23	HENNEPIN MN UNITED STATES	CONDEMNATION
	\$10,000.00	0.102	0.102	100.000			DALLAS LUNDQUIST
0572.04	06/13/1964	0.056	0.056	100.000	25-029-024-23	HENNEPIN MN UNITED STATES	CONDEMNATION
	\$4,600.00	0.056	0.056	100.000			MILDRED JOHNSON ET AL
0572.05	06/13/1964	0.069	0.069	100.000	25-029-024-23	HENNEPIN MN UNITED STATES	CONDEMNATION
	\$16,800.00	0.069	0.069	100.000			ORVIN N. AND VIVIAN BACKVOLD
0572.06	08/05/1966	0.149	0.149	100.000	25-029-024-31	HENNEPIN MN UNITED STATES	CONDEMNATION
	\$15,500.00	0.149	0.149	100.000			GERALD O. RYAN
0572.07	06/13/1964	0.141	0.141	100.000	25-029-024-23	HENNEPIN MN UNITED STATES	CONDEMNATION
	\$18,000.00	0.141	0.141	100.000			HENRY J. AND DRUELLA L. KADAS
0574.00	11/10/1964	0.069	0.069	100.000	25-029-024-22	HENNEPIN MN UNITED STATES	PURCHASE
	\$5,125.00	0.069	0.069	100.000			WILLIAM S. & IRENE V. HURLEY
0577.00	12/31/1964	0.043	0.043	100.000	25-029-024-31	HENNEPIN MN UNITED STATES	PURCHASE
	\$9,000.00	0.043	0.043	100.000			JOHN T. HRUBY, ET. AL.
0578.00	12/23/1964	0.046	0.046	100.000	25-029-024-32	HENNEPIN MN UNITED STATES	PURCHASE
	\$9,125.00	0.046	0.046	100.000			RALPH M. WILLIAMSON
0581.00	05/12/1965	0.051	0.051	100.000	25-029-024-32	HENNEPIN MN UNITED STATES	PURCHASE
	\$10,425.00	0.051	0.051	100.000			ALBIN AND ESTHER ANDERSON
0583.00	08/04/1965	0.125	0.125	100.000	25-029-024-32	HENNEPIN MN UNITED STATES	PURCHASE
	\$11,250.00	0.125	0.125	100.000			MICHAEL AND MARGARET KISSEL
0584.00	08/06/1965	0.125	0.125	100.000	25-029-024-31	HENNEPIN MN UNITED STATES	PURCHASE
	\$12,625.00	0.125	0.125	100.000			EDMUND J. CARROW
0585.00	08/20/1965	0.042	0.042	100.000	25-029-024-31	HENNEPIN MN UNITED STATES	PURCHASE
	\$9,250.00	0.042	0.042	100.000			HELGA D. WILLSON
0586.00	09/07/1965	0.024	0.024	100.000	25-029-024-22	HENNEPIN MN UNITED STATES	PURCHASE
	\$4,500.00	0.024	0.024	100.000			FRANCIS B. AND BETTY SCHWARTZ
0587.00	09/27/1965	0.125	0.125	100.000	25-029-024-32	HENNEPIN MN UNITED STATES	PURCHASE
	\$12,050.00	0.125	0.125	100.000			ALFRED AND ELNA M. ALBERTSON

UNIVERSITY OF MINNESOTA
REAL ESTATE OFFICE
CURRENT LAND HOLDINGS BY CAMPUS
MINNEAPOLIS WEST BANK CAMPUS (MWB)

Tract	Acquisition Date/ Cost	-----Surface / Mineral-----			Property ID Nbr	County/ State/ Country	How Acquired/ Previous Owner	
		Current	Net Acres	Gross Acres--Ownership%				
0588.00	10/15/1965		0.045	0.045	100.000	25-029-024-31	HENNEPIN	PURCHASE
	\$16,750.00		0.045	0.045	100.000		MN UNITED STATES	ADELINE M. ILSTRUP
0590.00	10/26/1965		0.141	0.141	100.000	25-029-024-23	HENNEPIN	PURCHASE
	\$11,250.00		0.141	0.141	100.000		MN UNITED STATES	PETER AND CATHRYN TAYKALO
0592.00	11/10/1965		0.041	0.041	100.000	25-029-024-32	HENNEPIN	PURCHASE
	\$8,500.00		0.041	0.041	100.000		MN UNITED STATES	MARK AND A. RUTH IRWIN
0593.00	10/28/1965		0.076	0.076	100.000	25-029-024-31	HENNEPIN	PURCHASE
	\$8,625.00		0.076	0.076	100.000		MN UNITED STATES	GEORGE AND JOSEPHINE KISSELL
0596.00	11/30/1965		1.250	1.250	100.000	25-029-024-23	HENNEPIN	PURCHASE
	\$120,000.00		1.250	1.250	100.000		MN UNITED STATES	SPECIAL SCHOOL DISTRICT NO. 1
0598.01	04/15/1966		0.125	0.125	100.000	25-029-024-31	HENNEPIN	CONDEMNATION
	\$14,500.00		0.125	0.125	100.000		MN UNITED STATES	JOHN S. KOBLAS
0598.02	04/15/1966		0.125	0.125	100.000	25-029-024-31	HENNEPIN	CONDEMNATION
	\$10,375.00		0.125	0.125	100.000		MN UNITED STATES	JOHN S. KOBLAS
0598.03	04/28/1966		0.034	0.034	100.000	25-029-024-31	HENNEPIN	CONDEMNATION
	\$13,125.00		0.034	0.034	100.000		MN UNITED STATES	EDWARD WATROBA
0598.04	04/18/1966		0.083	0.083	100.000	25-029-024-31	HENNEPIN	CONDEMNATION
	\$13,000.00		0.083	0.083	100.000		MN UNITED STATES	JOHN A. POLANCE
0598.05	06/06/1966		0.185	0.185	100.000	25-029-024-31	HENNEPIN	CONDEMNATION
	\$19,350.00		0.185	0.185	100.000		MN UNITED STATES	FAIRVIEW HOSPITAL ASSOCIATION
0598.06	04/15/1966		0.116	0.116	100.000	25-029-024-31	HENNEPIN	CONDEMNATION
	\$25,750.00		0.116	0.116	100.000		MN UNITED STATES	ELWOOD W. WIDMARK
0598.07	06/20/1966		0.138	0.138	100.000	25-029-024-31	HENNEPIN	CONDEMNATION
	\$16,500.00		0.138	0.138	100.000		MN UNITED STATES	CAMILLE MAYER
0598.08	06/22/1966		0.046	0.061	100.000	25-029-024-23	HENNEPIN	CONDEMNATION
	* \$5,250.00		0.046	0.061	100.000		MN UNITED STATES	EDGAR S. STEELE
0599.01	08/15/1966		0.283	0.283	100.000	25-029-024-31	HENNEPIN	PURCHASE
	\$19,400.00		0.283	0.283	100.000		MN UNITED STATES	CITY OF MINNEAPOLIS

* Asterisk reflects original acquisition cost before deduction

UNIVERSITY OF MINNESOTA
REAL ESTATE OFFICE
CURRENT LAND HOLDINGS BY CAMPUS
MINNEAPOLIS WEST BANK CAMPUS (MWB)

Tract	Acquisition Date/ Cost	-----Surface / Mineral-----			Property ID Nbr	County/ State/ Country	How Acquired/ Previous Owner
		Current	Net Acres	Gross Acres--Ownership%			
0602.00	02/25/1966	0.160	0.160	100.000	25-029-024-31	HENNEPIN MN UNITED STATES	PURCHASE NAEGLE OUTDOOR ADV. COMPANY
	\$10,750.00	0.160	0.160	100.000			
0609.00	07/06/1966	0.081	0.081	100.000	25-029-024-22	HENNEPIN MN UNITED STATES	PURCHASE MELVIN C. & MYRNA GREGERSON
	\$16,250.00	0.081	0.081	100.000			
0610.00	07/12/1966	0.176	0.176	100.000	25-029-024-32	HENNEPIN MN UNITED STATES	PURCHASE ELEANOR BERNICE ANDERSEN
	\$29,919.00	0.176	0.176	100.000			
0626.00	09/14/1966	0.125	0.125	100.000	25-029-024-32	HENNEPIN MN UNITED STATES	PURCHASE EDWIN AND LILLIAN K. BURSETH
	\$11,000.00	0.125	0.125	100.000			
0627.00	10/19/1966	0.144	0.144	100.000	25-029-024-22	HENNEPIN MN UNITED STATES	PURCHASE JOSEPH F. AND THEODORA KEPPEL
	\$12,250.00	0.144	0.144	100.000			
0631.00	10/14/1966	0.063	0.063	100.000	25-029-024-32	HENNEPIN MN UNITED STATES	PURCHASE MARY A. ROBLE
	\$10,050.00	0.063	0.063	100.000			
0633.00	11/21/1966	0.136	0.136	100.000	25-029-024-31	HENNEPIN MN UNITED STATES	PURCHASE HARRY AND MARIE FUERSTENBERG
	\$48,000.00	0.136	0.136	100.000			
0634.01	10/14/1966	0.289	0.289	100.000	25-029-024-22	HENNEPIN MN UNITED STATES	PURCHASE STRITE-ANDERSON MFG. COMPANY
	\$36,850.00	0.289	0.289	100.000			
0634.02	12/14/1966	0.144	0.144	100.000	25-029-024-22	HENNEPIN MN UNITED STATES	PURCHASE RUTH M. ANDERSON
	\$16,850.00	0.144	0.144	100.000			
0635.00	12/09/1966	0.038	0.038	100.000	25-029-024-32	HENNEPIN MN UNITED STATES	PURCHASE SHELDON LEHMANN & ALVIN TRYGGESETH ET AL
	\$7,375.00	0.038	0.038	100.000			
0636.00	12/30/1966	0.177	0.177	100.000	25-029-024-31	HENNEPIN MN UNITED STATES	PURCHASE THOMAS AND KATHRYN FRIEL
	\$43,000.00	0.177	0.177	100.000			
0639.00	07/18/1967	0.216	0.216	100.000	25-029-024-22	HENNEPIN MN UNITED STATES	CONDEMNATION FLOYD E. AND MILDRED I. OLSEN
	\$29,000.00	0.216	0.216	100.000			
0640.00	04/13/1967	0.152	0.152	100.000	25-029-024-23	HENNEPIN MN UNITED STATES	PURCHASE SOCIAL SETTLEMENT ASSOCIATION
	\$20,500.00	0.152	0.152	100.000			
0642.01	08/11/1967	0.175	0.175	100.000	25-029-024-32	HENNEPIN MN UNITED STATES	CONDEMNATION SIDNEY AMES & LEONARD AIZMAN
	\$36,600.00	0.175	0.175	100.000			

UNIVERSITY OF MINNESOTA
REAL ESTATE OFFICE
CURRENT LAND HOLDINGS BY CAMPUS
MINNEAPOLIS WEST BANK CAMPUS (MWB)

Tract	Acquisition Date/ Cost	-----Surface / Mineral-----			Property ID Nbr	County/ State/ Country	How Acquired/ Previous Owner
		Current Net Acres	Gross Acres	Ownership%			
0642.02	09/12/1966	0.320	0.320	100.000	25-029-024-22	HENNEPIN MN UNITED STATES	PURCHASE
	\$34,800.00	0.320	0.320	100.000			KAPLAN-WOLFSON ET AL
0644.00	06/22/1967	0.038	0.038	100.000	25-029-024-32	HENNEPIN MN UNITED STATES	PURCHASE
	\$6,000.00	0.038	0.038	100.000			JOHN N. AND ANNA Z. RUSHFORD
0645.00	08/10/1967	0.158	0.158	100.000	25-029-024-31	HENNEPIN MN UNITED STATES	PURCHASE
	\$15,150.00	0.158	0.158	100.000			CITY OF MINNEAPOLIS
0646.00	06/30/1967	0.104	0.104	100.000	25-029-024-22	HENNEPIN MN UNITED STATES	PURCHASE
	\$10,250.00	0.104	0.104	100.000			RAPHAEL C. SAVAGE
0647.00	07/06/1967	0.144	0.144	100.000	25-029-024-22	HENNEPIN MN UNITED STATES	PURCHASE
	\$18,000.00	0.144	0.144	100.000			SUSAN MADURA
0648.00	08/29/1967	0.289	0.289	100.000	25-029-024-22	HENNEPIN MN UNITED STATES	PURCHASE
	\$54,500.00	0.289	0.289	100.000			WALLACE W. & LUCRETIA ORFIELD
0649.00	08/30/1967	0.071	0.071	100.000	25-029-024-22	HENNEPIN MN UNITED STATES	PURCHASE
	\$9,325.00	0.071	0.071	100.000			MARY GYORFI
0651.00	09/07/1967	0.097	0.097	100.000	25-029-024-31	HENNEPIN MN UNITED STATES	PURCHASE
	\$51,250.00	0.097	0.097	100.000			AUGSBURG COLLEGE
0654.00	09/28/1967	0.038	0.038	100.000	25-029-024-22	HENNEPIN MN UNITED STATES	PURCHASE
	\$6,300.00	0.038	0.038	100.000			WALLACE AND ANITA LOKENSGARD
0655.00	10/16/1967	0.115	0.115	100.000	25-029-024-23	HENNEPIN MN UNITED STATES	PURCHASE
	\$14,050.00	0.115	0.115	100.000			SUZANNE S. MORRILL
0656.00	12/19/1967	0.042	0.042	100.000	25-029-024-32	HENNEPIN MN UNITED STATES	PURCHASE
	\$17,600.00	0.042	0.042	100.000			FEEHAM INVESTMENT COMPANY
0658.00	12/22/1967	0.225	0.225	100.000	25-029-024-22	HENNEPIN MN UNITED STATES	PURCHASE
	\$50,500.00	0.225	0.225	100.000			NAPOLEON H. AND ALICE E GEROUX
0660.00	12/28/1967	0.347	0.347	100.000	25-029-024-23	HENNEPIN MN UNITED STATES	PURCHASE
	\$77,500.00	0.347	0.347	100.000			ELSIE AND HERBERT ANDERSON
0661.00	12/22/1967	0.062	0.062	100.000	25-029-024-31	HENNEPIN MN UNITED STATES	PURCHASE
	\$9,250.00	0.062	0.062	100.000			JERRY O. AND NOLA HINDEMITH

UNIVERSITY OF MINNESOTA
REAL ESTATE OFFICE
CURRENT LAND HOLDINGS BY CAMPUS
MINNEAPOLIS WEST BANK CAMPUS (MWB)

Tract	Acquisition Date/ Cost	-----Surface / Mineral-----			Property ID Nbr	County/ State/ Country	How Acquired/ Previous Owner
		Current Net Acres	Gross Acres	Ownership%			
0662.00	12/29/1967	0.035	0.035	100.000	25-029-024-22	HENNEPIN MN UNITED STATES	PURCHASE WLADIMAR AND OLGA MALINOWSKY
	\$6,950.00	0.035	0.035	100.000			
0665.06	05/21/1968	0.125	0.125	100.000	25-029-024-31	HENNEPIN MN UNITED STATES	CONDEMNATION FAIRVIEW HOSPITAL ASSOCIATION
	\$8,333.00	0.125	0.125	100.000			
0665.07	05/21/1968	0.143	0.143	100.000	25-029-024-22	HENNEPIN MN UNITED STATES	CONDEMNATION SUSAN KUSNIER, ET AL
	\$12,500.00	0.143	0.143	100.000			
0667.00	08/15/1968	0.125	0.125	100.000	25-029-024-32	HENNEPIN MN UNITED STATES	PURCHASE WILLIAM J. SELTON
	\$12,250.00	0.125	0.125	100.000			
0669.00	09/26/1968	0.085	0.085	100.000	25-029-032-32	HENNEPIN MN UNITED STATES	PURCHASE MARTHA SCHULTZ
	\$12,000.00	0.085	0.085	100.000			
0670.00	09/11/1968	0.072	0.072	100.000	25-029-024-22	HENNEPIN MN UNITED STATES	PURCHASE SUSAN JOHNSTON
	\$8,650.00	0.072	0.072	100.000			
0671.00	10/15/1968	0.048	0.048	100.000	25-029-024-22	HENNEPIN MN UNITED STATES	PURCHASE ROGER E. BUNKER & ALICE GEROUX
	\$6,250.00	0.048	0.048	100.000			
0673.00	12/30/1968	0.215	0.215	100.000	25-029-024-22	HENNEPIN MN UNITED STATES	PURCHASE LEROY AND MARIA WOZIAK DULSKI
	\$16,133.00	0.215	0.215	100.000			
0675.00	12/19/1968	0.051	0.051	100.000	25-029-024-22	HENNEPIN MN UNITED STATES	PURCHASE KENNETH E. AND MILDRED AAMODT
	\$15,150.00	0.051	0.051	100.000			
0683.00	07/24/1969	0.041	0.041	100.000	25-029-024-32	HENNEPIN MN UNITED STATES	PURCHASE JOHN HIBBING
	\$9,500.00	0.041	0.041	100.000			
0684.00	08/11/1969	0.126	0.126	100.000	25-029-024-32	HENNEPIN MN UNITED STATES	PURCHASE THOMAS & ESTHER WILLIAMS
	\$15,050.00	0.126	0.126	100.000			
0686.00	10/22/1969	0.041	0.041	100.000	25-029-024-32	HENNEPIN MN UNITED STATES	PURCHASE OSCAR E. NELSON
	\$13,900.00	0.041	0.041	100.000			
0690.00	11/04/1969	0.064	0.064	100.000	25-029-024-23	HENNEPIN MN UNITED STATES	PURCHASE ANN SZABLA
	\$18,500.00	0.064	0.064	100.000			
0691.00	12/08/1969	0.125	0.125	100.000	25-029-024-32	HENNEPIN MN UNITED STATES	PURCHASE JOHN FOLTA
	\$19,750.00	0.125	0.125	100.000			

UNIVERSITY OF MINNESOTA
REAL ESTATE OFFICE
CURRENT LAND HOLDINGS BY CAMPUS
MINNEAPOLIS WEST BANK CAMPUS (MWB)

Tract	Acquisition Date/ Cost	-----Surface / Mineral-----			Property ID Nbr	County/ State/ Country	How Acquired/ Previous Owner
		Current	Net Acres	Gross Acres--Ownership%			
0692.00	12/04/1969	0.125	0.125	100.000	25-029-024-23	HENNEPIN MN UNITED STATES	PURCHASE
	\$22,250.00	0.125	0.125	100.000			KISSEL-KONECNY ET AL
0693.00	12/09/1969	0.062	0.062	100.000	25-029-024-32	HENNEPIN MN UNITED STATES	PURCHASE
	\$5,800.00	0.062	0.062	100.000			MANFRED CARLSON
0694.00	12/16/1969	0.078	0.078	100.000	25-029-024-32	HENNEPIN MN UNITED STATES	PURCHASE
	\$10,250.00	0.078	0.078	100.000			LILLIAN NELSON
0695.00	12/22/1969	0.250	0.250	100.000	25-029-024-23	HENNEPIN MN UNITED STATES	PURCHASE
	\$60,000.00	0.250	0.250	100.000			W. W. GRAINGER INC.
0696.00	12/23/1969	0.117	0.117	100.000	25-029-024-32	HENNEPIN MN UNITED STATES	PURCHASE
	\$12,000.00	0.117	0.117	100.000			LILLIAN NELSON
0697.00	12/29/1969	0.125	0.125	100.000	25-029-024-23	HENNEPIN MN UNITED STATES	PURCHASE
	\$22,950.00	0.125	0.125	100.000			JOSEPH HUMENANSKI
0698.00	12/30/1969	0.059	0.059	100.000	25-029-024-31	HENNEPIN MN UNITED STATES	PURCHASE
	\$9,700.00	0.059	0.059	100.000			ANNA MARIE SANDERS
0699.01	02/01/1971	0.250	0.250	100.000	25-029-024-32	HENNEPIN MN UNITED STATES	CONDEMNATION
	\$149,000.00	0.250	0.250	100.000			ANDREW RIVERSIDE CHURCH
0699.02	10/30/1970	0.052	0.052	100.000	25-029-024-32	HENNEPIN MN UNITED STATES	CONDEMNATION
	\$14,000.00	0.052	0.052	100.000			JOHN HIBBING
0699.03	02/17/1971	0.188	0.188	100.000	25-029-024-32	HENNEPIN MN UNITED STATES	CONDEMNATION
	\$34,700.00	0.188	0.188	100.000			LILLIAN CHLEBECEK
0699.04	02/21/1971	0.125	0.125	100.000	25-029-024-32	HENNEPIN MN UNITED STATES	CONDEMNATION
	\$27,225.00	0.125	0.125	100.000			EDWIN AND HILDA OLSON
0699.05	02/16/1971	0.125	0.125	100.000	25-029-024-32	HENNEPIN MN UNITED STATES	CONDEMNATION
	\$23,150.00	0.125	0.125	100.000			STEVE LAZAR
0699.06	02/16/1971	0.250	0.250	100.000	25-029-024-32	HENNEPIN MN UNITED STATES	CONDEMNATION
	\$46,300.00	0.250	0.250	100.000			HELEN FERENCIK
0699.07	05/29/1970	0.098	0.098	100.000	25-029-024-32	HENNEPIN MN UNITED STATES	CONDEMNATION
	\$16,000.00	0.098	0.098	100.000			CLARA DANKO

UNIVERSITY OF MINNESOTA
REAL ESTATE OFFICE
CURRENT LAND HOLDINGS BY CAMPUS
MINNEAPOLIS WEST BANK CAMPUS (MWB)

Tract	Acquisition Date/ Cost	-----Surface / Mineral-----			Property ID Nbr	County/ State/ Country	How Acquired/ Previous Owner
		Current	Net Acres	Gross Acres--Ownership%			
0699.08	11/05/1970	0.061	0.061	100.000	25-029-024-32	HENNEPIN MN UNITED STATES	CONDEMNATION
	\$19,000.00	0.061	0.061	100.000			RICHARD MEDVEK
0699.09	12/22/1970	0.440	0.440	100.000	25-029-024-31	HENNEPIN MN UNITED STATES	CONDEMNATION
	\$200,000.00	0.440	0.440	100.000			OUR LADY OF PERPETUAL HELP CHURCH
0699.10	05/07/1970	0.075	0.075	100.000	25-029-024-32	HENNEPIN MN UNITED STATES	CONDEMNATION
	\$60,500.00	0.075	0.075	100.000			RODNEY O. OLSON
0699.11	05/25/1972	0.383	0.383	100.000	25-029-024-32	HENNEPIN MN UNITED STATES	CONDEMNATION
	\$99,200.00	0.383	0.383	100.000			LYKEN PROPERTIES INCORPORATED
0701.00	05/13/1970	0.072	0.072	100.000	25-029-024-22	HENNEPIN MN UNITED STATES	PURCHASE
	\$12,000.00	0.072	0.072	100.000			ELDA REVAK, ET AL
0702.00	05/14/1970	0.089	0.089	100.000	25-029-024-31	HENNEPIN MN UNITED STATES	PURCHASE
	\$13,000.00	0.089	0.089	100.000			DONALD P. BINTNER, ET AL
0703.00	06/01/1970	0.050	0.050	100.000	25-029-024-32	HENNEPIN MN UNITED STATES	PURCHASE
	\$14,500.00	0.050	0.050	100.000			ALFRED H. HEINZ, ET AL
0705.00	07/07/1970	0.100	0.100	100.000	25-029-024-31	HENNEPIN MN UNITED STATES	PURCHASE
	\$10,900.00	0.100	0.100	100.000			FAIRVIEW HOSPITAL
0709.00	12/16/1970	0.065	0.065	100.000	25-029-024-32	HENNEPIN MN UNITED STATES	PURCHASE
	\$28,333.00	0.065	0.065	100.000			LEO T. DONAHUE
0712.01	05/17/1973	0.076	0.076	100.000	25-029-024-31	HENNEPIN MN UNITED STATES	CONDEMNATION
	\$14,800.00	0.076	0.076	100.000			ALBIN W. CARLSON
0712.02	03/24/1975	0.125	0.125	100.000	25-029-024-31	HENNEPIN MN UNITED STATES	CONDEMNATION
	\$31,300.00	0.125	0.125	100.000			SUSIE (KISSELL) PEKAR
0712.03	06/01/1973	0.050	0.050	100.000	25-029-024-31	HENNEPIN MN UNITED STATES	CONDEMNATION
	\$18,500.00	0.050	0.050	100.000			JOHN G. HIBBING
0712.04	10/14/1971	0.100	0.100	100.000	25-029-024-31	HENNEPIN MN UNITED STATES	CONDEMNATION
	\$27,200.00	0.100	0.100	100.000			CLARENCE P. YOUNG
0712.05	04/02/1975	0.096	0.096	100.000	25-029-024-32	HENNEPIN MN UNITED STATES	CONDEMNATION
	\$62,000.00	0.096	0.096	100.000			MIKE SEDJO

UNIVERSITY OF MINNESOTA
REAL ESTATE OFFICE
CURRENT LAND HOLDINGS BY CAMPUS
MINNEAPOLIS WEST BANK CAMPUS (MWB)

Tract	Acquisition Date/ Cost	-----Surface / Mineral-----			Property ID Nbr	County/ State/ Country	How Acquired/ Previous Owner	
		Current	Net Acres	Gross Acres--Ownership%				
0712.06	06/10/1975		0.029	0.029	100.000	25-029-024-31	HENNEPIN	CONDEMNATION
	\$6,660.00		0.029	0.029	100.000		MN UNITED STATES	NILS E. ORFIELD, WILLIAM RYAN
0712.07	05/30/1975		0.144	0.144	100.000	25-029-024-22	HENNEPIN	CONDEMNATION
	\$38,200.00		0.144	0.144	100.000		MN UNITED STATES	ARTHUR L. PETERSON
0712.08	05/10/1971		0.206	0.206	100.000	25-029-024-22	HENNEPIN	CONDEMNATION
	\$44,000.00		0.206	0.206	100.000		MN UNITED STATES	LIONEL F. JOHNSON
0712.09	06/21/1971		0.165	0.165	100.000	25-029-024-22	HENNEPIN	CONDEMNATION
	\$29,000.00		0.165	0.165	100.000		MN UNITED STATES	WOODBURY H. & CYNTHIA ANDREWS
0712.10	09/21/1975		0.105	0.105	100.000	25-029-024-22	HENNEPIN	CONDEMNATION
	\$26,600.00		0.105	0.105	100.000		MN UNITED STATES	JOHN KOVAL
0712.11	07/18/1975		0.110	0.110	100.000	25-029-024-22	HENNEPIN	CONDEMNATION
	\$29,000.00		0.110	0.110	100.000		MN UNITED STATES	EDWARD WATROBA
0712.12	06/21/1971		0.430	0.430	100.000	25-029-024-22	HENNEPIN	CONDEMNATION
	\$85,000.00		0.430	0.430	100.000		MN UNITED STATES	SCHAEFER PAPER BOX COMPANY
0712.13	04/30/1975		0.107	0.107	100.000	25-029-024-22	HENNEPIN	CONDEMNATION
	\$27,000.00		0.107	0.107	100.000		MN UNITED STATES	EDGAR S. STELLE
0712.14	04/03/1975		0.107	0.107	100.000	25-029-024-22	HENNEPIN	CONDEMNATION
	\$27,000.00		0.107	0.107	100.000		MN UNITED STATES	RALPH M. WILLIAMSON
0712.15	03/31/1975		0.215	0.215	100.000	25-029-024-22	HENNEPIN	CONDEMNATION
	\$47,500.00		0.215	0.215	100.000		MN UNITED STATES	EDWARD PAFKO, ET. AL.
0712.16	05/06/1975		0.074	0.074	100.000	25-029-024-22	HENNEPIN	CONDEMNATION
	\$21,000.00		0.074	0.074	100.000		MN UNITED STATES	MIKE AND ANNA SIROTIK
0712.17	09/18/1973		0.043	0.043	100.000	25-029-024-22	HENNEPIN	CONDEMNATION
	\$10,000.00		0.043	0.043	100.000		MN UNITED STATES	MATRUNA OSMAN
0712.18	05/30/1975		0.096	0.096	100.000	25-029-024-22	HENNEPIN	CONDEMNATION
	\$29,500.00		0.096	0.096	100.000		MN UNITED STATES	TECIANNA KOVAL
0712.19	10/14/1971		0.263	0.263	100.000	25-029-024-22	HENNEPIN	CONDEMNATION
	\$115,000.00		0.263	0.263	100.000		MN UNITED STATES	READY MIXED CONCRETE COMPANY

UNIVERSITY OF MINNESOTA
REAL ESTATE OFFICE
CURRENT LAND HOLDINGS BY CAMPUS
MINNEAPOLIS WEST BANK CAMPUS (MWB)

Tract	Acquisition Date/ Cost	-----Surface / Mineral-----			Property ID Nbr	County/ State/ Country	How Acquired/ Previous Owner
		Current Net Acres	Gross Acres	Ownership%			
0712.20	06/26/1973	0.322	0.322	100.000	25-029-024-22	HENNEPIN MN UNITED STATES	PURCHASE MINNESOTA HILLEL ADVISORY
	\$72,000.00	0.322	0.322	100.000			
0712.21	11/10/1971	0.215	0.215	100.000	25-029-024-22	HENNEPIN MN UNITED STATES	CONDEMNATION ANN REVAK
	\$24,385.00	0.215	0.215	100.000			
0712.22	10/04/1972	0.215	0.215	100.000	25-029-024-22	HENNEPIN MN UNITED STATES	CONDEMNATION GEORGE AND LILLIAN SCHOBERG
	\$24,150.00	0.215	0.215	100.000			
0712.23	09/13/1973	0.174	0.174	100.000	25-029-024-22	HENNEPIN MN UNITED STATES	CONDEMNATION JOHN AND STELLA GABRIK
	\$33,000.00	0.174	0.174	100.000			
0712.24	03/28/1971	0.111	0.111	100.000	25-029-024-22	HENNEPIN MN UNITED STATES	CONDEMNATION HELEN T. ANDERSON
	\$12,535.00	0.111	0.111	100.000			
0712.25	07/19/1971	0.215	0.215	100.000	25-029-024-22	HENNEPIN MN UNITED STATES	CONDEMNATION CLAREL CORPORATION
	\$24,150.00	0.215	0.215	100.000			
0712.26	04/24/1975	0.107	0.107	100.000	25-029-024-22	HENNEPIN MN UNITED STATES	CONDEMNATION JOHN SCHILLER, ET. AL.
	\$27,000.00	0.107	0.107	100.000			
0712.27	06/01/1971	0.107	0.107	100.000	25-029-024-22	HENNEPIN MN UNITED STATES	CONDEMNATION GEORGE R. & ETHEL R. PASCO
	\$12,900.00	0.107	0.107	100.000			
0712.28	12/30/1971	0.144	0.144	100.000	25-029-024-22	HENNEPIN MN UNITED STATES	CONDEMNATION ANN REVAK
	\$20,750.00	0.144	0.144	100.000			
0712.29	12/03/1976	0.096	0.096	100.000	25-029-024-22	HENNEPIN MN UNITED STATES	CONDEMNATION HAROLD J. & MARLYS SODERBERG
	\$32,500.00	0.096	0.096	100.000			
0738.00	01/26/1984	0.350	0.565	100.000	25-029-024-23	HENNEPIN MN UNITED STATES	LAND EXCHANGE CITY OF MINNEAPOLIS
	* \$1.00	0.350	0.565	100.000			
0741.00	03/20/1983	0.316	0.316	100.000	25-029-024-24	HENNEPIN MN UNITED STATES	PURCHASE MINNEAPOLIS PARK BOARD
	\$85,756.00	0.316	0.316	100.000			
0752.01	05/15/1961	0.121	0.121	100.000	25-029-024-24	HENNEPIN MN UNITED STATES	STREET VACATION CITY OF MINNEAPOLIS
	\$1.00	0.121	0.121	100.000			
0752.02	05/15/1961	1.164	1.359	100.000	25-029-024-23	HENNEPIN MN UNITED STATES	STREET VACATION CITY OF MINNEAPOLIS
	* \$1.00	1.164	1.359	100.000			

* Asterisk reflects original acquisition cost before deduction

UNIVERSITY OF MINNESOTA
REAL ESTATE OFFICE
CURRENT LAND HOLDINGS BY CAMPUS
MINNEAPOLIS WEST BANK CAMPUS (MWB)

Tract	Acquisition Date/ Cost	-----Surface / Mineral-----			Property ID Nbr	County/ State/ Country	How Acquired/ Previous Owner	
		Current	Net Acres	Gross Acres--Ownership%				
0752.03	05/15/1961		0.462	1.212	100.000	25-029-024-23	HENNEPIN	STREET VACATION
	* \$1.00		0.462	1.212	100.000		MN UNITED STATES	CITY OF MINNEAPOLIS
0752.04	07/25/1963		1.130	1.359	100.000	25-029-024-24	HENNEPIN	STREET VACATION
	* \$100.00		1.172	1.359	100.000		MN UNITED STATES	CITY OF MINNEAPOLIS
0752.05	07/25/1963		0.156	0.233	100.000	25-029-024-24	HENNEPIN	STREET VACATION
	* \$1.00		0.233	0.233	100.000		MN UNITED STATES	CITY OF MINNEAPOLIS
0752.06	12/31/1964		1.748	1.748	100.000	25-029-024-23	HENNEPIN	STREET VACATION
	\$1.00		1.748	1.748	100.000		MN UNITED STATES	CITY OF MINNEAPOLIS
0752.07	12/31/1964		0.680	0.680	100.000	25-029-024-24	HENNEPIN	STREET VACATION
	\$1.00		0.680	0.680	100.000		MN UNITED STATES	CITY OF MINNEAPOLIS
0752.08	04/14/1965		0.303	0.303	100.000	25-029-024-23	HENNEPIN	STREET VACATION
	\$1.00		0.303	0.303	100.000		MN UNITED STATES	CITY OF MINNEAPOLIS
0752.09	06/30/1967		0.303	0.303	100.000	25-029-024-23	HENNEPIN	STREET VACATION
	\$1.00		0.303	0.303	100.000		MN UNITED STATES	CITY OF MINNEAPOLIS
0752.10	06/30/1967		0.377	0.377	100.000	25-029-024-24	HENNEPIN	STREET VACATION
	\$1.00		0.377	0.377	100.000		MN UNITED STATES	CITY OF MINNEAPOLIS
0752.11	06/30/1967		0.044	0.044	100.000	25-029-024-24	HENNEPIN	STREET VACATION
	\$1.00		0.044	0.044	100.000		MN UNITED STATES	CITY OF MINNEAPOLIS
0752.13	02/15/1968		0.732	0.750	100.000	25-029-024-24	HENNEPIN	STREET VACATION
	* \$1.00		0.750	0.750	100.000		MN UNITED STATES	CITY OF MINNEAPOLIS
0752.14	02/15/1968		0.263	0.420	100.000	25-029-024-24	HENNEPIN	STREET VACATION
	* \$1.00		0.420	0.420	100.000		MN UNITED STATES	CITY OF MINNEAPOLIS
0752.16	07/30/1971		0.606	0.606	100.000	25-029-024-23	HENNEPIN	STREET VACATION
	\$1.00		0.606	0.606	100.000		MN UNITED STATES	CITY OF MINNEAPOLIS
0752.17	12/14/1973		0.702	0.702	100.000	25-029-024-24	HENNEPIN	STREET VACATION
	\$1.00		0.702	0.702	100.000		MN UNITED STATES	CITY OF MINNEAPOLIS
0752.18	12/14/1973		1.158	1.158	100.000	25-029-024-24	HENNEPIN	STREET VACATION
	\$1.00		1.158	1.158	100.000		MN UNITED STATES	CITY OF MINNEAPOLIS

* Asterisk reflects original acquisition cost before deduction

UNIVERSITY OF MINNESOTA
REAL ESTATE OFFICE
CURRENT LAND HOLDINGS BY CAMPUS
MINNEAPOLIS WEST BANK CAMPUS (MWB)

Tract	Acquisition Date/ Cost	-----Surface / Mineral-----			Property ID Nbr	County/ State/ Country	How Acquired/ Previous Owner
		Current	Net Acres	Gross Acres--Ownership%			
0752.19	12/14/1973	1.162	1.162	100.000	25-029-024-24	HENNEPIN MN UNITED STATES	STREET VACATION CITY OF MINNEAPOLIS
	\$1.00	1.162	1.162	100.000			
0752.20	05/30/1975	0.024	0.024	100.000	25-029-024-24	HENNEPIN MN UNITED STATES	STREET VACATION CITY OF MINNEAPOLIS
	\$1.00	0.024	0.024	100.000			
0752.21	10/29/1982	0.052	0.052	100.000	25-029-024-32	HENNEPIN MN UNITED STATES	STREET VACATION CITY OF MINNEAPOLIS
	\$1.00	0.052	0.052	100.000			
0752.22	12/30/1983	0.565	0.565	100.000	25-029-024-22	HENNEPIN MN UNITED STATES	STREET VACATION CITY OF MINNEAPOLIS
	\$1.00	0.565	0.565	100.000			
0752.24	09/23/1993	0.091	0.091	100.000	25-029-024-32	HENNEPIN MN UNITED STATES	STREET VACATION CITY OF MINNEAPOLIS
	\$1.00	0.091	0.091	100.000			
0752.25	04/16/1998	0.533	0.533	100.000	25-029-024-24	HENNEPIN MN UNITED STATES	STREET VACATION CITY OF MINNEAPOLIS
	\$1.00	0.533	0.533	100.000			
0752.26	05/04/2001	0.910	0.910	100.000	25-029-024-32	HENNEPIN MN UNITED STATES	STREET VACATION CITY OF MINNEAPOLIS
	\$1.00	0.910	0.910	100.000			
0752.27	05/04/2001	0.700	0.700	100.000	25-029-024-32	HENNEPIN MN UNITED STATES	STREET VACATION CITY OF MINNEAPOLIS
	\$1.00	0.700	0.700	100.000			
0754.01	05/31/1961	0.000	0.000	0.000	25-029-024-22	HENNEPIN MN UNITED STATES	EASEMENT READY MIX CONCRETE CO.
	\$0.00	0.000	0.000	0.000			
0754.02	04/16/1973	0.000	0.000	0.000	25-029-024-22	HENNEPIN MN UNITED STATES	EASEMENT BATZLI ELECTRIC COMPANY
	\$1.00	0.000	0.000	0.000			
0754.03	05/31/1974	0.000	0.000	0.000	25-029-024-22	HENNEPIN MN UNITED STATES	ENCROACHMENT PERMIT CITY OF MINNEAPOLIS
	\$1.00	0.000	0.000	0.000			
0754.04	05/14/1996	0.000	0.000	0.000	25-029-024-32	HENNEPIN MN UNITED STATES	EASEMENT TRIANGLE BUILDING PARTNERS, A MINNESOTA GENERAL
	\$0.00	0.000	0.000	0.000			
0754.05	12/05/2001	0.000	0.000	0.000	25-029-024-11	HENNEPIN MN UNITED STATES	EASEMENT CITY OF MINNEAPOLIS, BY AND THROUGH ITS PARK AND
	\$1.00	0.000	0.000	0.000			
0756.13	05/03/2006	0.000	0.000	0.000	26-029-024-11	HENNEPIN MN UNITED STATES	EASEMENT SUPERCOMPUTER LLC
	\$0.00	0.000	0.000	0.000			

UNIVERSITY OF MINNESOTA
REAL ESTATE OFFICE
CURRENT LAND HOLDINGS BY CAMPUS
MINNEAPOLIS WEST BANK CAMPUS (MWB)

Tract	Acquisition Date/ Cost	-----Surface / Mineral-----			Property ID Nbr	County/ State/ Country	How Acquired/ Previous Owner
		Current Net Acres	Gross Acres	Ownership%			
0761.00	11/21/1989	0.994	0.994	100.000	25-029-024-24	HENNEPIN MN UNITED STATES	LAND EXCHANGE CITY OF MINNEAPOLIS
	\$269,480.00	0.994	0.994	100.000			
0761.01	11/21/1989	0.000	0.000	0.000	25-029-024-24	HENNEPIN MN UNITED STATES	EASEMENT CITY OF MINNEAPOLIS
	\$18,280.00	0.000	0.000	0.000			
0772.00	05/03/1993	0.098	0.098	100.000	25-029-024-23	HENNEPIN MN UNITED STATES	PURCHASE MINNEAPOLIS COMMUNITY DEVELOPMENT AGENCY
	\$1.00	0.098	0.098	100.000			
0776.00	10/02/1996	0.030	0.030	100.000	25-029-024-23	HENNEPIN MN UNITED STATES	CONDEMNATION CITY OF MINNEAPOLIS
	\$12,000.00	0.030	0.030	100.000			
0789.00	12/04/2001	0.097	0.097	100.000	25-029-024-31	HENNEPIN MN UNITED STATES	PURCHASE CITY OF MINNEAPOLIS BY AND THROUGH ITS PARK AND
	\$34,750.00	0.097	0.097	100.000			

NET TOTALS FOR CAMPUS:

52.051

53.003

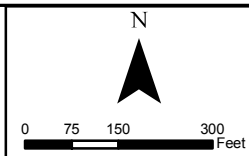


As of June 30, 2008

Real Estate Inventory
University of Minnesota

St. Anthony Falls Laboratory
Twin Cities Campus

- St. Anthony Falls Laboratory
- Leased from Xcel Energy
- Other University Property
- Access Easement



This map is intended to be used for planning purposes only and should not be relied upon where a survey is required.
 Base Data: Real Estate Office
 U of M Facilities Management

Real Estate Inventory

UNIVERSITY OF MINNESOTA

As of June 30, 2008

Property

St. Anthony Falls Laboratory

2 Third Ave. SE
Minneapolis, MN 55414

Area

0.919 acres

Description

Lot 23, Auditor's Subdivision No. 44; and Part of Government Lot 5, Section 23,
Township 29 North, Range 24 West, Hennepin County

Use

Research (water and other hydraulic studies).

Rights/Restrictions

All rights acquired. University leases (L-151) property directly south of the Hydraulic Lab parcel from Xcel Energy, which contains a Quonset hut and storage and two parking areas. Access to the Lab is via an access easement from 3rd Avenue SE.

Administrator

Director
St. Anthony Falls Laboratory
2 Third Avenue SE
Minneapolis, MN 55414

Comments

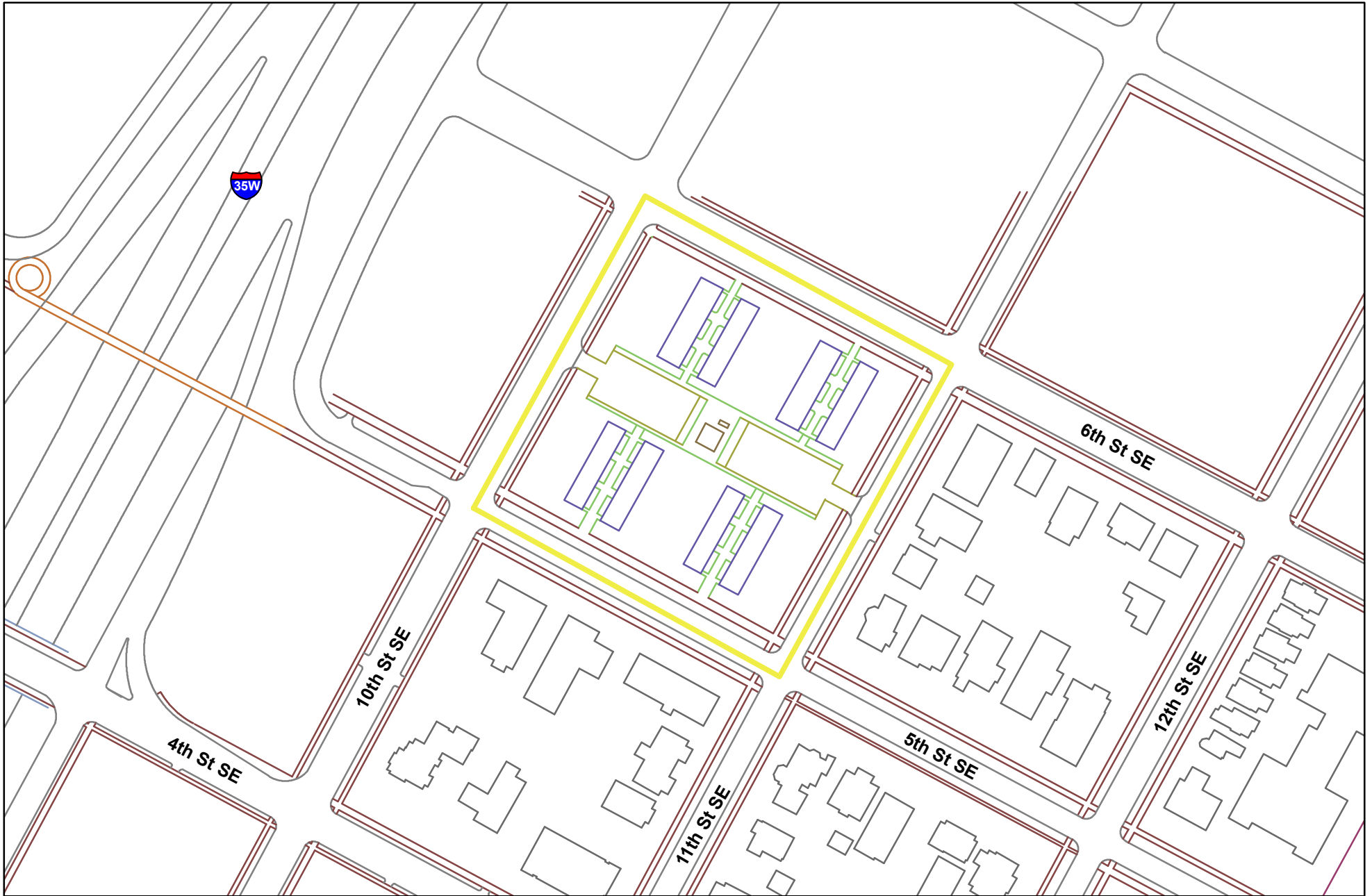
UNIVERSITY OF MINNESOTA
REAL ESTATE OFFICE
CURRENT LAND HOLDINGS BY CAMPUS
ST. ANTHONY FALLS HYDRAULIC LABORATORY (STA)

Tract	Acquisition Date/ Cost	-----Surface / Mineral-----			Property ID Nbr	County/ State/ Country	How Acquired/ Previous Owner	
		Current	Net Acres	Gross Acres				Ownership%
1906.00	05/08/1936		0.154	0.154	100.000	23-029-024-42	HENNEPIN	PURCHASE
	\$1.00		0.154	0.154	100.000		MN UNITED STATES	CITY OF MINNEAPOLIS
1906.01	05/08/1936		0.000	0.000	0.000	23-029-024-42	HENNEPIN	EASEMENT
	\$1.00		0.000	0.000	0.000		MN UNITED STATES	CITY OF MINNEAPOLIS
1924.00	12/29/1954		0.765	0.765	100.000	23-029-024-42	HENNEPIN	PURCHASE
	\$16,254.00		0.765	0.765	100.000		MN UNITED STATES	ST. ANTHONY FALLS WATER POWER

NET TOTALS FOR CAMPUS:

0.919

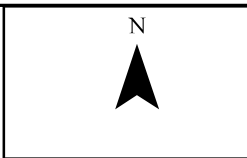

0.919



As of June 30, 2008

Real Estate Inventory
University of Minnesota

Pillsbury Court
Minneapolis



This map is intended to be used for planning purposes only and should not be relied upon where a survey is required.
 Base Data: Real Estate Office
 U of M Facilities Management

Real Estate Inventory

UNIVERSITY OF MINNESOTA

As of June 30, 2008

Property

Pillsbury Court

1043 5th Street SE
Minneapolis, MN 55414

Area

2.500 acres

Description

Block 8, Mill Company's Addition to Minneapolis,
Hennepin County

Use

Short term housing for faculty (48 units).

Rights/Restrictions

All rights acquired.

Administrator

Director
Housing and Residential Life
Twin Cities Campus
Comstock Hall East
210 Delaware Street SE
Minneapolis, MN 55455

Comments

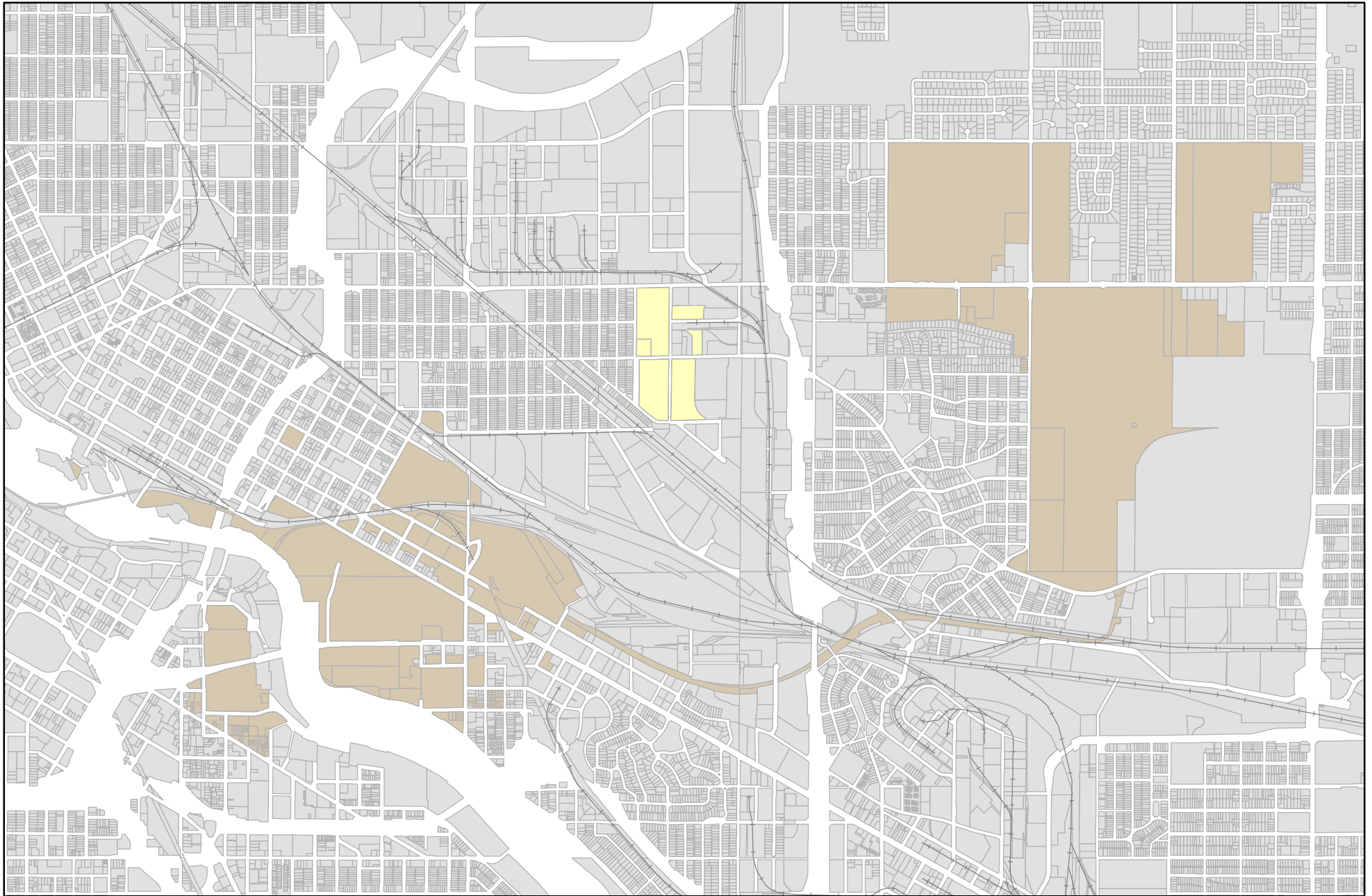
UNIVERSITY OF MINNESOTA
REAL ESTATE OFFICE
CURRENT LAND HOLDINGS BY CAMPUS
PILLSBURY COURT (PILL)

Tract	Acquisition Date/ Cost	-----Surface / Mineral-----			Property ID Nbr	County/ State/ Country	How Acquired/ Previous Owner
		Current Net Acres	Gross Acres	Ownership%			
0183.00	01/24/1945	2.000	2.000	100.000	24-029-024-31	HENNEPIN MN UNITED STATES	PURCHASE ALFRED F. PILLSBURY ET AL
	\$1.00	2.000	2.000	100.000			
0491.00	08/29/1960	0.250	0.250	100.000	24-029-024-31	HENNEPIN MN UNITED STATES	PURCHASE ESTATE OF ELMER E. STOLL
	\$1.00	0.250	0.250	100.000			
0572.08	06/13/1964	0.097	0.097	100.000	24-029-024-31	HENNEPIN MN UNITED STATES	CONDEMNATION RAYMOND S. BURNS
	\$25,500.00	0.097	0.097	100.000			
0572.09	12/04/1964	0.061	0.061	100.000	24-029-024-31	HENNEPIN MN UNITED STATES	CONDEMNATION FRANK DOSSE
	\$18,500.00	0.061	0.061	100.000			
0572.10	06/13/1964	0.092	0.092	100.000	24-029-024-31	HENNEPIN MN UNITED STATES	CONDEMNATION MAGNUS O. BJERGEN
	\$25,000.00	0.092	0.092	100.000			

NET TOTALS FOR CAMPUS:

2.500

2.500

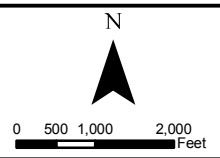


As of June 30, 2008

Real Estate Inventory
University of Minnesota

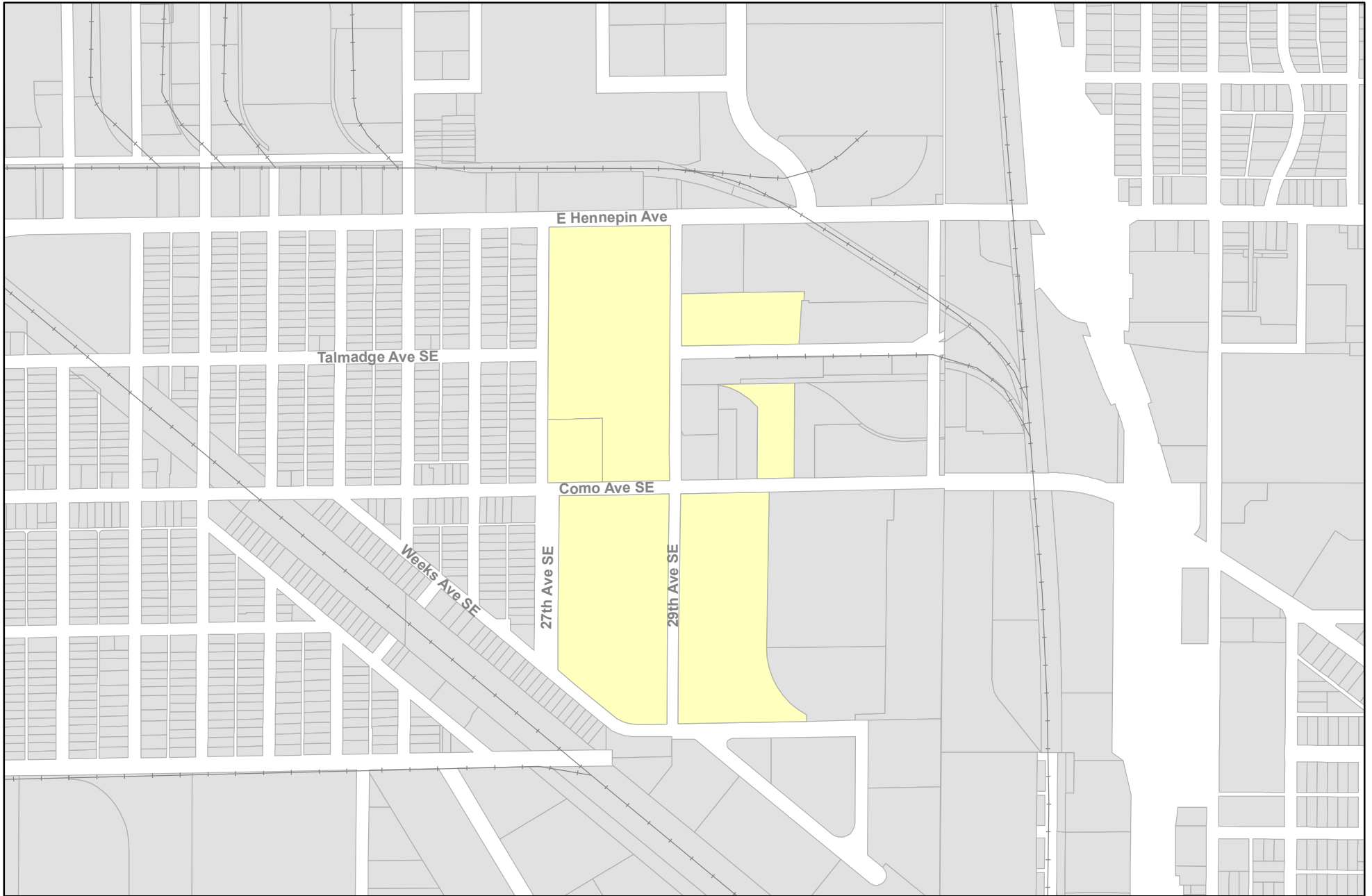
Como Housing & Service Area
Minneapolis

- Como Housing & Service Area
- Other University Property
- Railroad



This map is intended to be used for planning purposes only and should not be relied upon where a survey is required.

Base Data: Real Estate Office
 MetroGIS, MNDNR, MNDOT



As of June 30, 2008

Real Estate Inventory
University of Minnesota

Como Housing & Service Area
Minneapolis

- Como Housing & Service Area
- Railroad

N

0 150 300 600
 Feet

This map is intended to be used for planning purposes only and should not be relied upon where a survey is required.

Base Data: Real Estate Office
 MetroGIS, MNDNR, MNDOT

Real Estate Inventory

UNIVERSITY OF MINNESOTA

As of June 30, 2008

Property

Area

Como Housing and Service Area

45.488 acres

29th and Como Avenues SE
Minneapolis, MN 55414

Description

Blocks 2 and 4, Hallowell's Addition;
Blocks 1, 2 and 10, Cole and Week's Addition; and
Part of the N ½ of the NE ¼ of the NE ¼, Section 19, Township 29 North, Range 23 West
Hennepin County

Use

Married student housing, support facilities and parking.

Rights/Restrictions

All rights acquired.

Administrator

Office of Vice President and CFO
334 Morrill Hall
100 Church St SE
Minneapolis, MN 55455

Office of the Senior Vice President and Provost
234 Morrill Hall
100 Church St SE
Minneapolis, MN 55455

Comments

UNIVERSITY OF MINNESOTA
REAL ESTATE OFFICE
CURRENT LAND HOLDINGS BY CAMPUS
COMO HOUSING AND SERVICE AREA (COMO)

Tract	Acquisition Date/ Cost	-----Surface / Mineral-----			Property ID Nbr	County/ State/ Country	How Acquired/ Previous Owner
		Current Net Acres	Gross Acres	Ownership%			
0184.00	10/05/1945	13.533	13.533	100.000	19-029-023-12	HENNEPIN MN UNITED STATES	PURCHASE CLEMENT D. & OLGA T. SENG
	\$34,500.00	13.533	13.533	100.000			
0185.00	01/01/1945	1.525	1.525	100.000	19-029-023-13	HENNEPIN MN UNITED STATES	PURCHASE STATE OF MINNESOTA
	\$1,480.00	1.525	1.525	100.000			
0186.00	12/28/1945	2.324	3.904	66.666	19-029-023-13	HENNEPIN MN UNITED STATES	PURCHASE COMO BUSINESS INVESTMENT CO.
	* \$7,800.00	2.603	3.904	66.666			
0186.01	12/28/1945	1.162	3.904	33.333	19-029-023-13	HENNEPIN MN UNITED STATES	PURCHASE SIMON MEYERS
	* \$6,375.07	1.301	3.904	33.333			
0202.00	07/18/1946	12.400	12.400	100.000	19-029-023-14	HENNEPIN MN UNITED STATES	PURCHASE THE CORNELIUS CO.
	\$20,000.00	12.400	12.400	100.000			
0204.00	10/17/1946	2.124	2.124	100.000	19-029-023-11	HENNEPIN MN UNITED STATES	PURCHASE EIDSMO FUEL & LUMBER CO.
	\$15,000.00	2.124	2.124	100.000			
0211.00	12/18/1947	2.475	2.475	100.000	19-029-023-13	HENNEPIN MN UNITED STATES	PURCHASE SIMON MEYERS
	\$13,865.00	2.475	2.475	100.000			
0589.00	09/30/1965	3.410	3.410	100.000	19-029-023-11	HENNEPIN MN UNITED STATES	PURCHASE MUTUAL BENEFIT LIFE INS. CO.
	\$325,000.00	3.410	3.410	100.000			
0755.01	03/13/1970	0.000	0.000	0.000	19-029-023-13	HENNEPIN MN UNITED STATES	EASEMENT CITY OF MINNEAPOLIS
	\$1.00	0.000	0.000	0.000			
0762.03	05/08/1970	1.475	1.475	100.000	19-029-023-12	HENNEPIN MN UNITED STATES	STREET VACATION CITY OF MINNEAPOLIS
	\$1.00	1.475	1.475	100.000			
0762.04	05/08/1970	0.741	0.741	100.000	19-029-023-13	HENNEPIN MN UNITED STATES	STREET VACATION CITY OF MINNEAPOLIS
	\$1.00	0.741	0.741	100.000			
0762.05	05/08/1970	0.233	0.233	100.000	19-029-023-13	HENNEPIN MN UNITED STATES	STREET VACATION CITY OF MINNEAPOLIS
	\$1.00	0.233	0.233	100.000			
0762.06	05/08/1970	0.233	0.233	100.000	19-029-023-13	HENNEPIN MN UNITED STATES	STREET VACATION CITY OF MINNEAPOLIS
	\$1.00	0.233	0.233	100.000			
0762.07	05/08/1970	0.084	0.084	100.000	19-029-023-13	HENNEPIN MN UNITED STATES	STREET VACATION CITY OF MINNEAPOLIS
	\$1.00	0.084	0.084	100.000			

* Asterisk reflects original acquisition cost before deduction

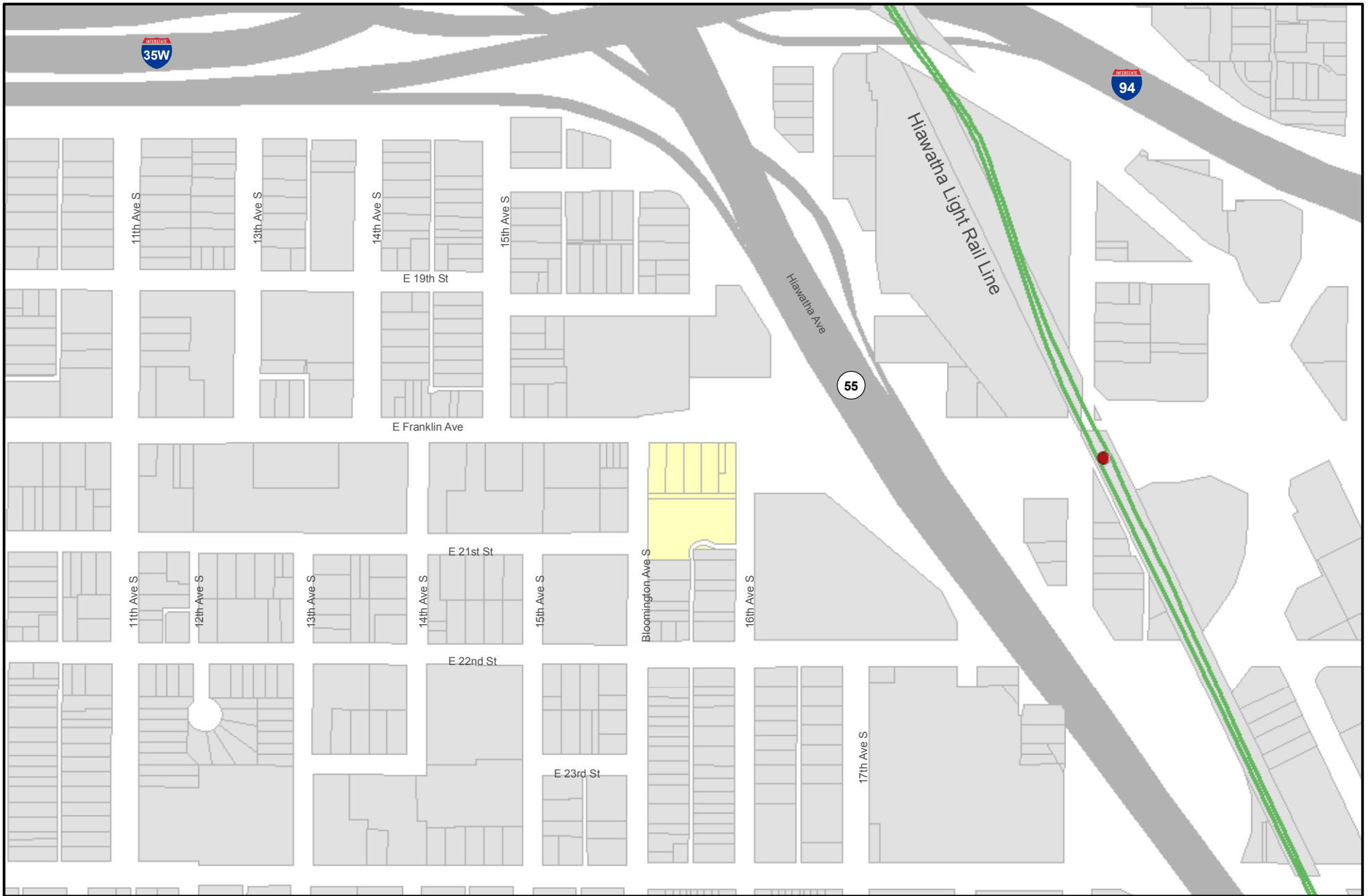
UNIVERSITY OF MINNESOTA
 REAL ESTATE OFFICE
 CURRENT LAND HOLDINGS BY CAMPUS
 COMO HOUSING AND SERVICE AREA (COMO)

Tract	Acquisition Date/ Cost	-----Surface / Mineral-----			Property ID Nbr	County/ State/ Country	How Acquired/ Previous Owner
		Current Net Acres	Gross Acres	Ownership%			
0762.08	05/08/1970	0.209	0.209	100.000	19-029-023-13	HENNEPIN MN UNITED STATES	STREET VACATION CITY OF MINNEAPOLIS
	\$1.00	0.209	0.209	100.000			
0762.09	10/09/1970	1.722	1.722	100.000	19-029-023-12	HENNEPIN MN UNITED STATES	STREET VACATION CITY OF MINNEAPOLIS
	\$1.00	1.722	1.722	100.000			
0762.10	10/09/1970	0.902	0.902	100.000	19-029-023-12	HENNEPIN MN UNITED STATES	STREET VACATION CITY OF MINNEAPOLIS
	\$1.00	0.902	0.902	100.000			
0762.11	10/09/1970	0.224	0.224	100.000	19-029-023-12	HENNEPIN MN UNITED STATES	STREET VACATION CITY OF MINNEAPOLIS
	\$1.00	0.224	0.224	100.000			
0762.12	10/09/1970	0.224	0.224	100.000	19-029-023-12	HENNEPIN MN UNITED STATES	STREET VACATION CITY OF MINNEAPOLIS
	\$1.00	0.224	0.224	100.000			
0762.13	10/09/1970	0.244	0.244	100.000	19-029-023-12	HENNEPIN MN UNITED STATES	STREET VACATION CITY OF MINNEAPOLIS
	\$1.00	0.244	0.244	100.000			
0762.14	10/09/1970	0.244	0.244	100.000	19-029-023-12	HENNEPIN MN UNITED STATES	STREET VACATION CITY OF MINNEAPOLIS
	\$1.00	0.244	0.244	100.000			

NET TOTALS FOR CAMPUS:

45.488

45.906

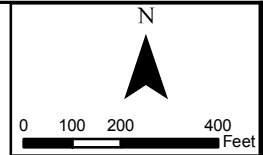


As of June 30, 2008

Real Estate Inventory
University of Minnesota

**Community University
 Health Care Center
 Minneapolis**

- CUHCC
- Light Rail Hiawatha Line
- Light Rail Station



This map is intended to be used for planning purposes only and should not be relied upon where a survey is required.

Base Data: Real Estate Office
 MetroGIS, MNDNR, MNDOT

Real Estate Inventory

UNIVERSITY OF MINNESOTA

As of June 30, 2008

Property

Area

Community-University Health Care Center

2.110 acres

2001 Bloomington Avenue South
Minneapolis, MN 55404

Description

Lots 5, 6, 7, 8, the N ½ of Lot 17, and Lots 18 and 19, all in Block 4, Foster's Addition to Minneapolis, Hennepin County

Use

Community-University Health Care Center/Variety Children's Clinic.

Rights/Restrictions

All rights acquired.

Administrator

Director
Community – University Health Care Center
2001 Bloomington Avenue South
Minneapolis, MN 55404

Comments

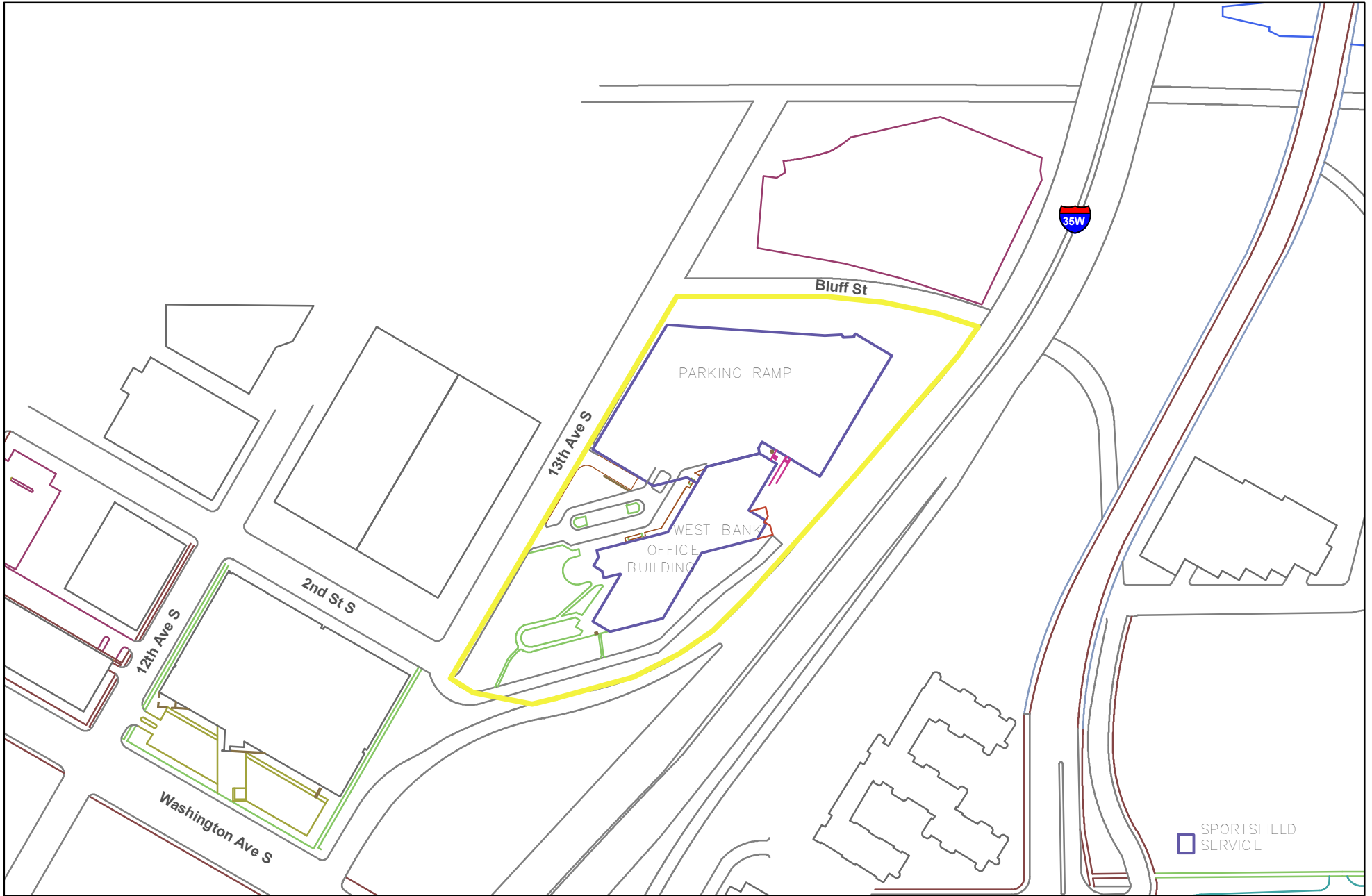
**UNIVERSITY OF MINNESOTA
REAL ESTATE OFFICE
CURRENT LAND HOLDINGS BY CAMPUS
COMMUNITY/UNIVERSITY HEALTH CARE CENTER (CUHC)**

Tract	Acquisition Date/ Cost	-----Surface / Mineral-----			Property ID Nbr	County/ State/ Country	How Acquired/ Previous Owner
		Current Net Acres	Gross Acres	Ownership%			
0719.01	11/15/1972	0.168	0.168	100.000	35-029-024-11	HENNEPIN MN UNITED STATES	PURCHASE
	\$128,000.00	0.168	0.168	100.000			MAIER INVESTMENT COMPANY
0719.02	11/15/1972	0.168	0.168	100.000	35-029-024-11	HENNEPIN MN UNITED STATES	PURCHASE
	\$1.00	0.168	0.168	100.000			MAIER INVESTMENT COMPANY
0731.00	12/14/1977	0.084	0.084	100.000	35-029-024-11	HENNEPIN MN UNITED STATES	PURCHASE
	\$550.00	0.084	0.084	100.000			MINNEAPOLIS HRA
0757.01	09/19/1988	0.502	0.502	100.000	35-029-024-11	HENNEPIN MN UNITED STATES	PURCHASE
	\$300,000.00	0.502	0.502	100.000			HELLER'S MARKET, INC.
0757.02	09/19/1988	0.242	0.242	100.000	35-029-024-11	HENNEPIN MN UNITED STATES	PURCHASE
	\$1.00	0.242	0.242	100.000			HELLER'S MARKET, INC.
0757.04	05/27/2005	0.095	0.095	100.000	35-029-024-11	HENNEPIN MN UNITED STATES	STREET VACATION
	\$1.00	0.095	0.095	100.000			CITY OF MINNEAPOLIS
0774.00	08/22/1995	0.305	0.305	100.000	35-029-024-11	HENNEPIN MN UNITED STATES	PURCHASE
	\$1.00	0.305	0.305	100.000			MINNESOTA MEDICAL FOUNDATION (JOSEPH H. LABOV
0774.01	08/22/1995	0.201	0.402	50.000	35-029-024-11	HENNEPIN MN UNITED STATES	PURCHASE
	\$1.00	0.201	0.402	50.000			MINNESOTA MEDICAL FOUNDATION (JOSEPH H. LABOV
0774.02	08/22/1995	0.201	0.402	50.000	35-029-024-11	HENNEPIN MN UNITED STATES	PURCHASE
	\$1.00	0.201	0.402	50.000			MINNESOTA MEDICAL FOUNDATION (BEN LABOVSKY TRI
0798.01	05/11/1990	0.049	0.049	100.000	35-029-024-11	HENNEPIN MN UNITED STATES	PURCHASE
	\$1.00	0.049	0.049	100.000			CITY OF MINNEAPOLIS
0798.02	05/27/2005	0.095	0.095	100.000	35-029-024-11	HENNEPIN MN UNITED STATES	STREET VACATION
	\$1.00	0.095	0.095	100.000			CITY OF MINNEAPOLIS

NET TOTALS FOR CAMPUS:

2.110


2.110




As of June 30, 2008

Real Estate Inventory
University of Minnesota

West Bank Office Building
Minneapolis

 WBOB



This map is intended to be used for planning purposes only and should not be relied upon where a survey is required.
 Base Data: Real Estate Office
 U of M Facilities Management

Real Estate Inventory

UNIVERSITY OF MINNESOTA

As of June 30, 2008

Property

Area

West Bank Office Building

5.001 acres

West Bank Office Building
1300 Second Avenue South
Minneapolis, MN 55414

Description

Parts of Blocks 131 and 132, Hancock and Rice's Addition to Minneapolis, Hennepin County

Use

University Administrative, Research and Support Units.

Rights/Restrictions

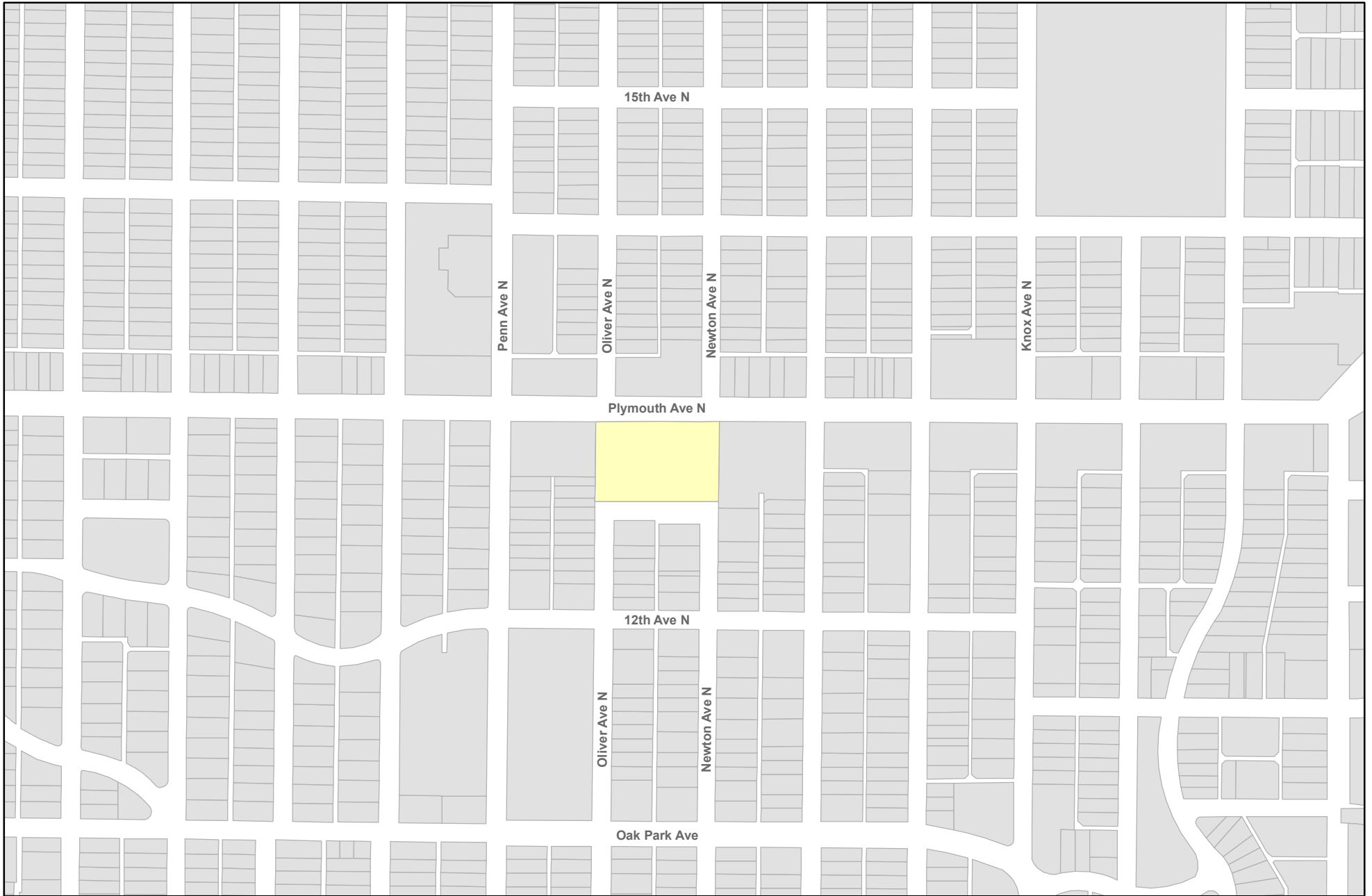
All rights acquired.

Administrator

Office of Vice President and CFO
334 Morrill Hall
100 Church St SE
Minneapolis, MN 55455

Office of the Senior Vice President and Provost
234 Morrill Hall
100 Church St SE
Minneapolis, MN 55455


Comments

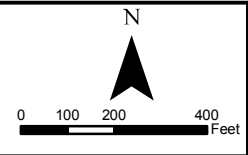


As of June 30, 2008

Real Estate Inventory
University of Minnesota

University Northside Partnership
Minneapolis

 UNP



This map is intended to be used for planning purposes only and should not be relied upon where a survey is required.
 Base Data: Real Estate Office
 MetroGIS, MNDNR, MNDOT

Real Estate Inventory

UNIVERSITY OF MINNESOTA

As of June 30, 2008

Property

University Northside Partnership

2001 Plymouth Ave North
Minneapolis, MN 55411

Area

2.196 acres

Description

Lots 1-6, 25-30 and parts of Lots 7 and 24 of Block 1, Oak Trees Addition
E ½ of vacated Oliver Ave N and the W ½ of the vacated alley
Hennepin County

Use

Building to be renovated for Education, Research and Outreach uses.

Rights/Restrictions

All rights acquired. There is a block retaining wall that encroaches 3.0 feet onto the property on the NE corner.

Administrator

Senior Vice President for System Academic Administration
110 Morrill Hall
100 Church St SE
Minneapolis, MN 55455

Comments

The University purchased the property on February 6, 2008 for occupancy by a number of interdisciplinary University programs that are part of the University Northside Partnership, the first urban research and outreach center in the U.S.

As Of Date : 06/30/2008

Run Date : 08/20/2008

UNIVERSITY OF MINNESOTA
REAL ESTATE OFFICE
CURRENT LAND HOLDINGS BY CAMPUS
UNIVERSITY NORTHSIDE PARTNERSHIP (UNP)

Tract	Acquisition Date/ Cost	-----Surface / Mineral-----			Property ID Nbr	County/ State/ Country	How Acquired/ Previous Owner
		Current	Net Acres	Gross Acres--Ownership%			
0805.01	02/06/2008		2.013	2.013	21-029-024-22	HENNEPIN MN UNITED STATES	PURCHASE PLYMOUTH PENN CORPORATION
	\$1,114,000.00		2.013	100.000			
0805.02	02/06/2008		0.183	0.183	21-029-024-22	HENNEPIN MN UNITED STATES	PURCHASE PLYMOUTH PENN CORPORATION
	\$11,000.00		0.183	100.000			

NET TOTALS FOR CAMPUS: 2.196 2.196

Real Estate Inventory – St. Paul Area

UNIVERSITY OF MINNESOTA

As of June 30, 2008

Property

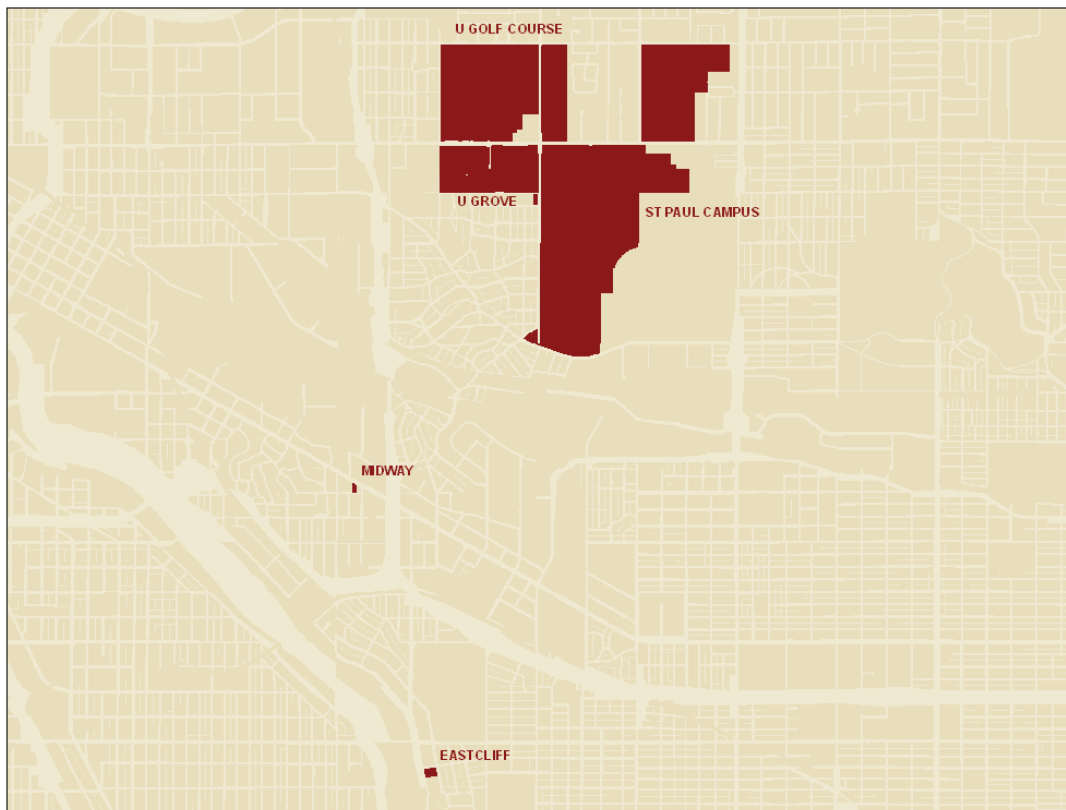
University of Minnesota – St. Paul Campus and Agricultural Experiment Station

University Golf Course

University Grove and Grove East

Eastcliff

Midway Property






As of June 30, 2008

Real Estate Inventory
University of Minnesota

St. Paul Campus and Experiment Station

- Structures
- St. Paul Campus and Experiment Station



This map is intended to be used for planning purposes only and should not be relied upon where a survey is required.
Base Data: Real Estate Office
U of M Facilities Management

Real Estate Inventory

UNIVERSITY OF MINNESOTA

June 30, 2008

Property

Area

**University of Minnesota – Twin Cities Campus
St. Paul
Agricultural Experiment Station**

537.125 acres

1444 Cleveland Avenue North
Falcon Heights, MN 55108

Description

Parts of Sections 16, 20, 21, 25, 28 and 29, Township 29 North, Range 23 West,
Ramsey County

Use

Education and Research.

Rights/Restrictions

All rights acquired.
Noteworthy encumbrances include an 18-year lease to the Minnesota Crop Improvement Association, a 35-year land lease to the City of Falcon Heights, a 50-year land lease for the North Central Forest Experiment Station, and 100-year land leases for the USDA/Agricultural Research Service and 1666 Coffman.

Administrator

Office of Vice President and CFO
334 Morrill Hall
100 Church St SE
Minneapolis, MN 55455

Office of the Senior Vice President and Provost
234 Morrill Hall
100 Church St SE
Minneapolis, MN 55455

Comments

University lease numbers U-117, U-119, U-141, U-158 and U-201.

UNIVERSITY OF MINNESOTA
REAL ESTATE OFFICE
CURRENT LAND HOLDINGS BY CAMPUS
ST. PAUL CAMPUS AND AGRICULTURAL EXPERIMENT STATION (STP)

Tract	Acquisition Date/ Cost	-----Surface / Mineral-----			Property ID Nbr	County/ State/ Country	How Acquired/ Previous Owner
		Current	Net Acres	Gross Acres--Ownership%			
1001.00	04/01/1882	153.860	153.860	100.000	21-029-023-22	RAMSEY MN UNITED STATES	PURCHASE
	\$31,000.00	153.860	153.860	100.000			EDGAR W. & ADELE S. BASS
1002.01	05/15/1883	82.045	94.545	100.000	21-029-023-31	RAMSEY MN UNITED STATES	PURCHASE
	* \$28,363.50	82.045	94.545	100.000			NATHANIEL P. LANGFORD
1003.01	06/01/1905	1.629	19.550	8.333	25-029-023-32	RAMSEY MN UNITED STATES	PURCHASE
	\$1,666.67	1.629	19.550	8.333			MAXIMILIAN WURST
1003.02	06/01/1905	6.517	19.550	33.333	25-029-023-32	RAMSEY MN UNITED STATES	PURCHASE
	\$6,666.66	6.517	19.550	33.333			HENRY AND ELIZABETH POEHLER
1003.03	06/01/1905	1.086	19.550	5.555	25-029-023-32	RAMSEY MN UNITED STATES	PURCHASE
	\$1,111.12	1.086	19.550	5.555			N. C. AND NELLIE H. BRAY
1003.04	06/01/1905	6.517	19.550	33.333	25-029-023-32	RAMSEY MN UNITED STATES	PURCHASE
	\$6,666.66	6.517	19.550	33.333			SYLVESTER AND BELINDA A. KIPP
1003.05	06/01/1905	1.629	19.550	8.333	25-029-023-32	RAMSEY MN UNITED STATES	PURCHASE
	\$1,666.67	1.629	19.550	8.333			VALENTINE SHEBAT
1003.06	06/01/1905	2.172	19.550	11.111	25-029-023-32	RAMSEY MN UNITED STATES	PURCHASE
	\$2,222.22	2.172	19.550	11.111			MARTIN SHAUGHNESSY
1004.00	10/31/1907	118.260	145.310	100.000	16-029-023-42	RAMSEY MN UNITED STATES	PURCHASE
	* \$72,761.33	118.260	145.310	100.000			ANNIE L. HENDRICKSON
1005.00	01/10/1915	10.000	10.000	100.000	16-029-023-41	RAMSEY MN UNITED STATES	PURCHASE
	\$6,300.00	10.000	10.000	100.000			MATILDA LESEM
1006.00	10/07/1924	43.330	43.330	100.000	16-029-023-32	RAMSEY MN UNITED STATES	PURCHASE
	\$30,333.00	43.330	43.330	100.000			LOUISE DUENSING PORTER ET AL
1007.00	06/07/1926	21.730	21.730	100.000	16-029-023-42	RAMSEY MN UNITED STATES	PURCHASE
	\$16,000.00	21.730	21.730	100.000			JULIA AND MINNIE ESTELLE HOLT
1010.00	01/21/1936	19.820	19.820	100.000	21-029-023-33	RAMSEY MN UNITED STATES	LAND EXCHANGE
	\$1.00	19.820	19.820	100.000			MINN. STATE AGRICULTURAL SOC.
1012.02	11/30/1943	8.720	8.720	100.000	20-029-023-11	RAMSEY MN UNITED STATES	PURCHASE
	\$1.00	8.720	8.720	100.000			RUDOLPH FISCHER

* Asterisk reflects original acquisition cost before deduction

UNIVERSITY OF MINNESOTA
REAL ESTATE OFFICE
CURRENT LAND HOLDINGS BY CAMPUS
ST. PAUL CAMPUS AND AGRICULTURAL EXPERIMENT STATION (STP)

Tract	Acquisition Date/ Cost	-----Surface / Mineral-----			Property ID Nbr	County/ State/ Country	How Acquired/ Previous Owner	
		Current	Net Acres	Gross Acres--Ownership%				
1013.01	07/28/1944		1.233	1.233	100.000	20-029-023-11	RAMSEY	PURCHASE
	\$2,500.00		1.233	1.233	100.000		MN UNITED STATES	ROSE COOP. INVESTMENT COMPANY
1016.00	10/28/1946		0.739	0.739	100.000	20-029-023-14	RAMSEY	PURCHASE
	\$5,500.00		0.739	0.739	100.000		MN UNITED STATES	EALY G. BRIGGS, ET. AL.
1017.02	07/16/1947		0.059	0.148	100.000	20-029-023-14	RAMSEY	LAND EXCHANGE
	* \$1.00		0.059	0.148	100.000		MN UNITED STATES	ALFRED AND RUTH MURFIN
1021.01	12/19/1947		2.509	2.509	100.000	20-029-023-11	RAMSEY	CONDEMNATION
	\$5,935.33		2.509	2.509	100.000		MN UNITED STATES	EMIL H. TRUMP, ET. AL.
1022.01	12/19/1947		2.665	2.665	100.000	20-029-023-11	RAMSEY	PURCHASE
	\$1.00		2.665	2.665	100.000		MN UNITED STATES	HARRY O. BUSSE, ET. AL.
1024.00	07/01/1953		10.800	10.800	100.000	21-029-023-12	RAMSEY	PURCHASE
	\$17,280.00		10.800	10.800	100.000		MN UNITED STATES	THEODORE AND KATHERINE KELLER
1025.01	11/16/1956		6.666	6.666	100.000	21-029-023-12	RAMSEY	CONDEMNATION
	\$27,250.00		6.666	6.666	100.000		MN UNITED STATES	JOHN J. AND ANNA M. KELLER
1025.02	11/16/1956		6.666	6.666	100.000	21-029-023-12	RAMSEY	CONDEMNATION
	\$27,250.00		6.666	6.666	100.000		MN UNITED STATES	CHRISTINA R. KELLER ETAL
1027.00	06/30/1959		9.530	9.530	100.000	20-029-023-11	RAMSEY	PURCHASE
	\$150,000.00		9.530	9.530	100.000		MN UNITED STATES	GEORGE H. AND ALICE C. NELSON
1028.00	02/24/1960		1.000	1.000	100.000	20-029-023-11	RAMSEY	PURCHASE
	\$24,800.00		1.000	1.000	100.000		MN UNITED STATES	INDEPENDENT SCHOOL DIST NO 623
1029.00	07/14/1960		0.463	0.463	100.000	20-029-023-11	RAMSEY	PURCHASE
	\$13,000.00		0.463	0.463	100.000		MN UNITED STATES	GORDON AND ELSIE NELSON
1032.01	12/24/1960		4.772	4.772	100.000	21-029-023-12	RAMSEY	PURCHASE
	\$72,000.00		4.772	4.772	100.000		MN UNITED STATES	EARL C. AND HAZEL M. KILLMER
1032.02	01/20/1966		2.730	2.730	100.000	21-029-023-12	RAMSEY	PURCHASE
	\$40,000.00		2.730	2.730	100.000		MN UNITED STATES	JANSEN BROS. INCORPORATED
1033.01	03/09/1967		0.601	0.842	100.000	20-029-023-44	RAMSEY	LAND EXCHANGE
	* \$25,650.00		0.601	0.842	100.000		MN UNITED STATES	MINNESOTA STATE AGRICULTURAL SOCIETY

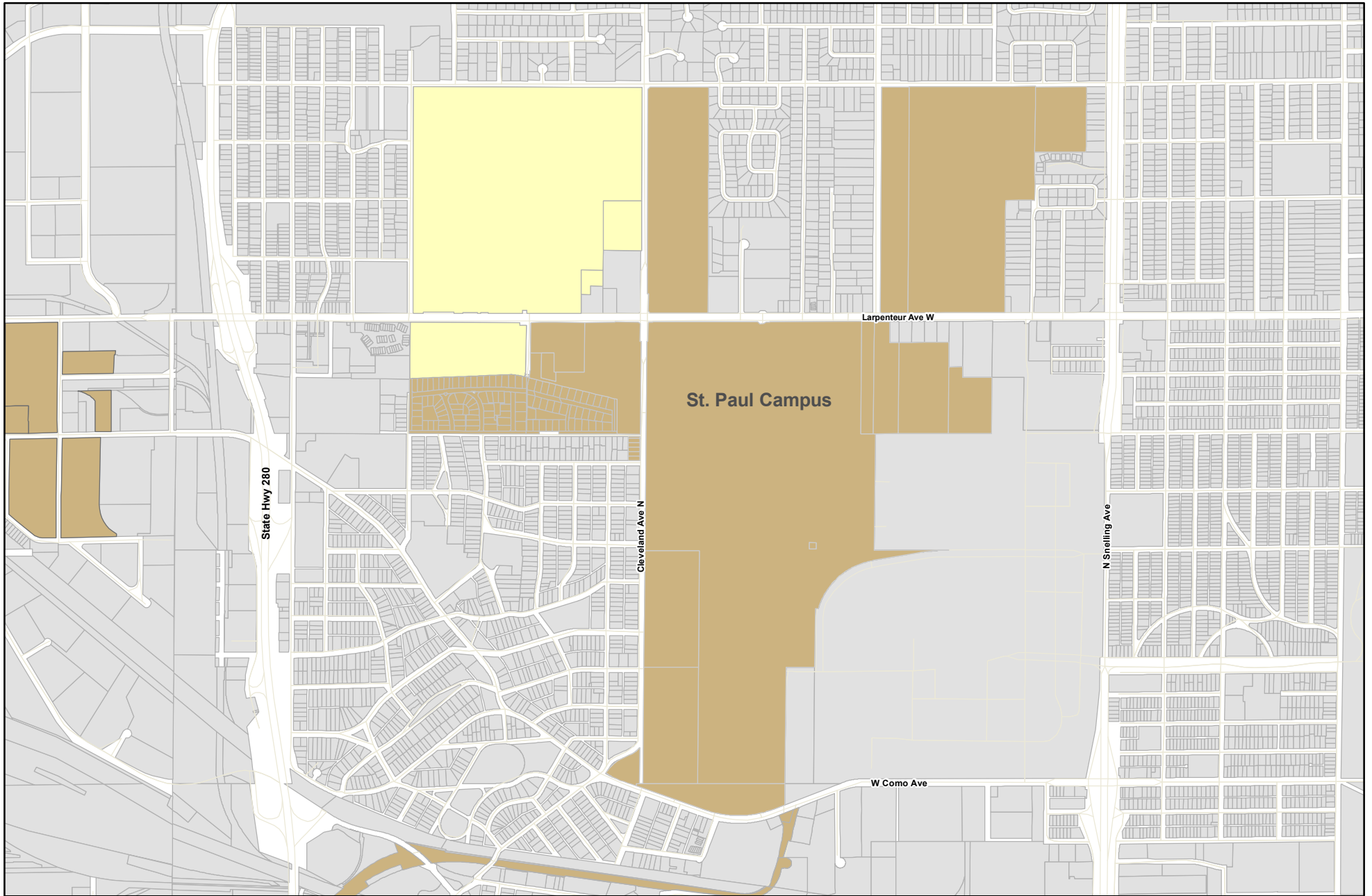
UNIVERSITY OF MINNESOTA
REAL ESTATE OFFICE
CURRENT LAND HOLDINGS BY CAMPUS
ST. PAUL CAMPUS AND AGRICULTURAL EXPERIMENT STATION (STP)

Tract	Acquisition Date/ Cost	-----Surface / Mineral-----			Property ID Nbr	County/ State/ Country	How Acquired/ Previous Owner
		Current	Net Acres	Gross Acres--Ownership%			
1033.02	12/30/1966	0.998	1.202	100.000	20-029-023-44	RAMSEY MN UNITED STATES	LAND EXCHANGE MINNESOTA STATE AGRICULTURAL SOCIETY
	* \$1.00	0.998	1.202	100.000			
1033.03	11/01/1973	0.456	0.456	100.000	20-029-023-44	RAMSEY MN UNITED STATES	LAND EXCHANGE CITY OF ST. PAUL
	\$1.00	0.456	0.456	100.000			
1039.00	09/28/1973	0.955	0.955	100.000	21-029-023-12	RAMSEY MN UNITED STATES	PURCHASE FLORENCE LEE & JULIAN V. LEE
	\$47,825.00	0.955	0.955	100.000			
1044.00	10/10/1978	5.180	5.180	100.000	21-029-023-31	RAMSEY MN UNITED STATES	LAND EXCHANGE MINNESOTA STATE AGRICULTURAL SOCIETY
	\$1.00	5.180	5.180	100.000			
1046.00	06/30/1980	0.689	0.689	100.000	20-029-023-11	RAMSEY MN UNITED STATES	PURCHASE COUNTRY VILLAGE, REALTORS
	\$57,500.00	0.689	0.689	100.000			
1051.13	04/08/1998	0.000	0.000	0.000	29-029-023-23	RAMSEY MN UNITED STATES	EASEMENT INDEPENDENT SCHOOL DISTRICT #625
	\$1.00	0.000	0.000	0.000			
1903.06	12/28/1914	0.137	0.137	100.000	20-029-023-11	RAMSEY MN UNITED STATES	CONDEMNATION ANTON TRUMP
	\$386.00	0.137	0.137	100.000			
1903.07	07/10/1914	0.137	0.137	100.000	20-029-023-11	RAMSEY MN UNITED STATES	CONDEMNATION HENRY F. & WILHELMINA BUSSE
	\$417.00	0.137	0.137	100.000			
1903.08	06/22/1914	0.313	0.313	100.000	20-029-023-11	RAMSEY MN UNITED STATES	PURCHASE ROSE COOP. INVEST. SOCIETY
	\$850.40	0.313	0.313	100.000			
1903.09	06/23/1914	0.232	0.232	100.000	20-029-023-11	RAMSEY MN UNITED STATES	PURCHASE LILLIE B. & JOHN LE VESCONTE
	\$766.00	0.232	0.232	100.000			
1903.10	12/28/1914	0.280	0.280	100.000	20-029-023-11	RAMSEY MN UNITED STATES	PURCHASE ABBIE J. & RUDOLPH FISCHER
	\$968.00	0.280	0.280	100.000			

NET TOTALS FOR CAMPUS:

537.125

537.125

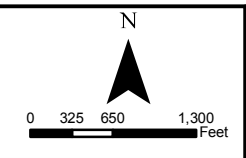


As of June 30, 2008

Real Estate Inventory
University of Minnesota

University Golf Course
Ramsey County

- University Golf Course
- Other University Property



This map is intended to be used for planning purposes only and should not be relied upon where a survey is required.
 Base Data: Real Estate Office
 MetroGIS, MNDNR, MNDOT

Real Estate Inventory

UNIVERSITY OF MINNESOTA

June 30, 2008

Property

Area

University Golf Course

164.042 acres

2275 Larpenteur Avenue West
Falcon Heights, MN 55108

Description

Parts of the SE $\frac{1}{4}$, Section 17; and
The N $\frac{1}{2}$ of the NW $\frac{1}{4}$ of the NE $\frac{1}{4}$, Section 20, all in Township 29 North, Range 23 West,
Ramsey County

Use

Les Bolstad Golf Course, 18-hole regulation course and a driving range available to faculty,
staff, students, alumni and the public; Women's soccer stadium.

Rights/Restrictions

All rights acquired.

Administrator

Office of Vice President and CFO
334 Morrill Hall
100 Church St SE
Minneapolis, MN 55455

Office of the Senior Vice President and Provost
234 Morrill Hall
100 Church St SE
Minneapolis, MN 55455

Comments

UNIVERSITY OF MINNESOTA
REAL ESTATE OFFICE
CURRENT LAND HOLDINGS BY CAMPUS
UNIVERSITY GOLF COURSE (UGC)

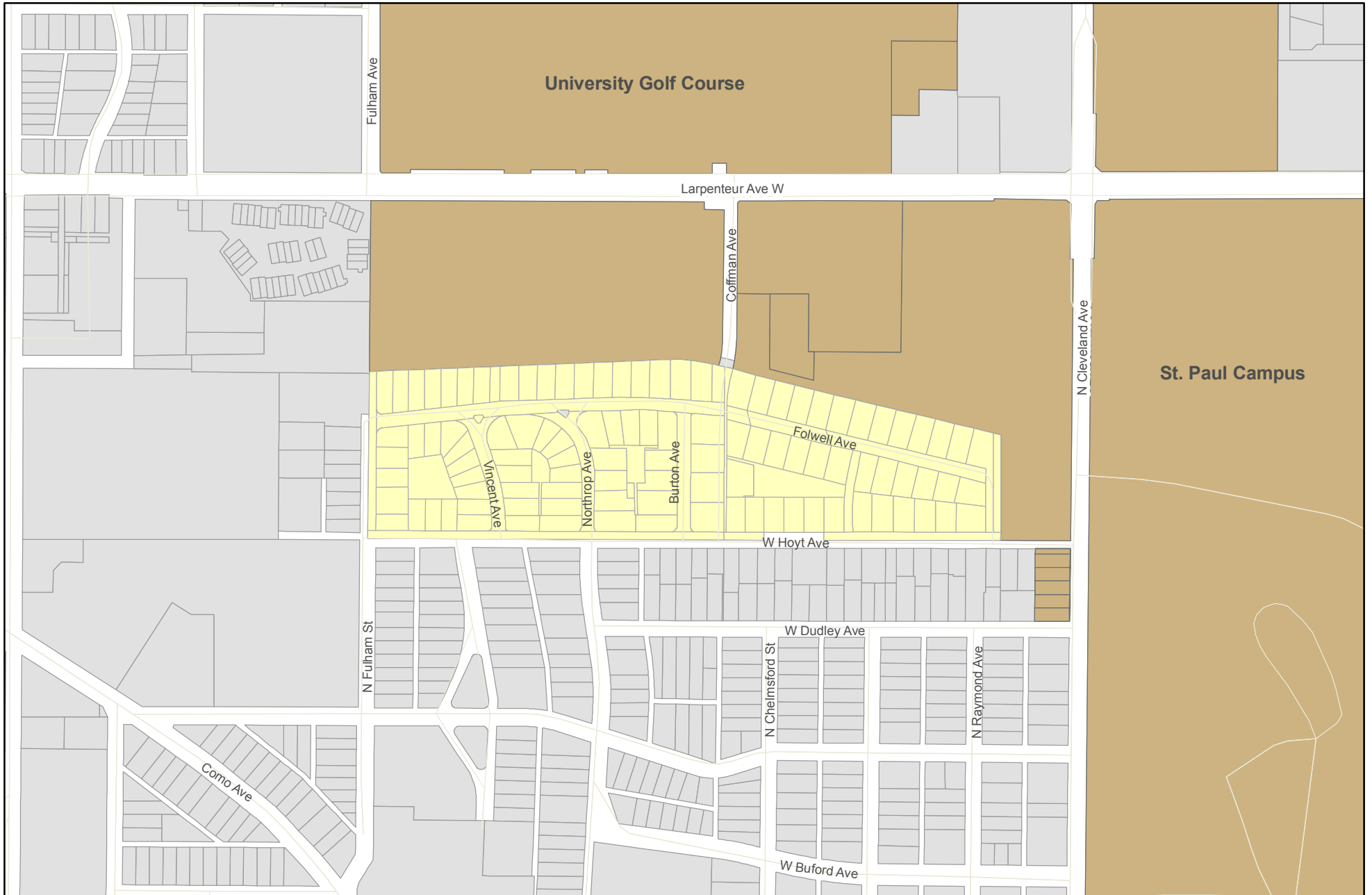
Tract	Acquisition Date/ Cost	-----Surface / Mineral-----			Property ID Nbr	County/ State/ Country	How Acquired/ Previous Owner
		Current	Net Acres	Gross Acres--Ownership%			
1008.00	06/30/1926 \$76,130.00	76.130 76.130	76.130 76.130	100.000 100.000	17-029-023-41	RAMSEY MN UNITED STATES	PURCHASE JOHN D. BARRETT
1009.00	06/08/1926 \$32,000.00	40.000 40.000	40.000 40.000	100.000 100.000	17-029-023-43	RAMSEY MN UNITED STATES	PURCHASE ROSENIA A. & ANDREW M. HUNTER
1011.01	07/28/1942 \$8,750.00	8.750 8.750	10.000 10.000	87.500 87.500	17-029-023-44	RAMSEY MN UNITED STATES	PURCHASE WALTER E. BUSSE ET AL
1011.02	08/17/1942 \$1,250.00	1.250 1.250	10.000 10.000	12.500 12.500	17-029-023-44	RAMSEY MN UNITED STATES	PURCHASE ESTATE OF ROSE THURBER
1014.00	06/01/1945 \$8,000.00	8.000 8.000	8.000 8.000	100.000 100.000	17-029-023-44	RAMSEY MN UNITED STATES	PURCHASE FRANK H. GIBBS
1023.00	05/16/1951 \$1.00	2.360 2.360	2.360 2.360	100.000 100.000	17-029-023-44	RAMSEY MN UNITED STATES	LAND EXCHANGE BURTON L. & FAITH LEVESCONTE
1026.01	06/06/1957 \$6,000.00	2.340 2.340	2.340 2.340	100.000 100.000	17-029-023-44	RAMSEY MN UNITED STATES	PURCHASE LILLIAN RUTH LEVESCONTE ETAL
1026.02	05/23/1957 \$538.00	0.210 0.210	0.210 0.210	100.000 100.000	17-029-023-44	RAMSEY MN UNITED STATES	PURCHASE LESTER BURTON LEVESCONTE ETAL
1031.00	11/08/1960 * \$14,000.00	1.223 1.223	1.764 1.764	100.000 100.000	17-029-023-44	RAMSEY MN UNITED STATES	PURCHASE EDWARD A. AND MARIAN B. BLISS
1052.00	12/17/2004 * \$0.00	0.000 0.000	0.000 0.000	0.000 0.000	17-029-023-24	RAMSEY MN UNITED STATES	EASEMENT UNITED PROPERTIES INVESTMENT LLC
1903.05	06/17/1914 \$4,098.00	1.900 1.900	1.900 1.900	100.000 100.000	20-029-023-12	RAMSEY MN UNITED STATES	PURCHASE ROSENIA A. & ANDREW M. HUNTER
1904.01	06/28/1919 \$41,000.00	16.290 16.290	16.290 16.290	100.000 100.000	20-029-023-12	RAMSEY MN UNITED STATES	PURCHASE ROSENIA A. & ANDREW M. HUNTER
1971.00	08/08/1966 \$27,500.00	0.929 0.929	0.929 0.929	100.000 100.000	17-029-023-44	RAMSEY MN UNITED STATES	PURCHASE IDA S. & BERTHOLD V. MARSCHKE
1972.01	03/14/1967 \$8,500.00	0.470 0.470	0.470 0.470	100.000 100.000	17-029-023-44	RAMSEY MN UNITED STATES	PURCHASE GEORGE H. & ALICE GIBBS NELSON

* Asterisk reflects original acquisition cost before deduction

UNIVERSITY OF MINNESOTA
REAL ESTATE OFFICE
CURRENT LAND HOLDINGS BY CAMPUS
UNIVERSITY GOLF COURSE (UGC)

Tract	Acquisition Date/ Cost	-----Surface / Mineral-----			Property ID Nbr	County/ State/ Country	How Acquired/ Previous Owner	
		Current	Net Acres	Gross Acres				Ownership%
1972.02	09/14/1971		0.470	0.470	100.000	17-029-023-44	RAMSEY	PURCHASE
	\$20,000.00		0.470	0.470	100.000		MN UNITED STATES	GEORGE H. & ALICE GIBBS NELSON
1981.00	09/01/1967		3.720	3.720	100.000	17-029-023-44	RAMSEY	PURCHASE
	\$175,000.00		3.720	3.720	100.000		MN UNITED STATES	ALBERT A. & GENEVIEVE BILSKI

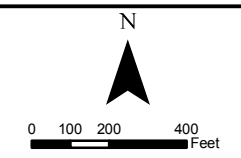
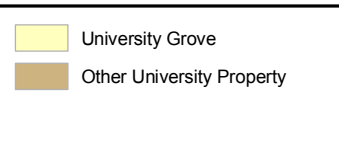
NET TOTALS FOR CAMPUS: 164.042 164.042



As of June 30, 2008

Real Estate Inventory
University of Minnesota

University Grove and Grove East
Ramsey County



This map is intended to be used for planning purposes only and should not be relied upon where a survey is required.
 Base Data: Real Estate Office
 MetroGIS, MNDNR, MNDOT

Real Estate Inventory

UNIVERSITY OF MINNESOTA

June 30, 2008

Property

University Grove and Grove East

Falcon Heights, MN 55108

Area

32.627 acres

Description

Auditor's Subdivisions No. 71 and 90,
Ramsey County

Use

Private homes owned by eligible faculty and staff.

Rights/Restrictions

All rights acquired.

Administrator

Director of Real Estate
424 Donhowe Building
319 15th Ave. SE
Minneapolis, MN 55455

Comments

103 single-family lots leased to tenured and tenure-track faculty, administrative staff of corresponding permanency, "full-time" civil service and union represented employees, retired employees eligible for continuing health and dental benefits and surviving spouses.

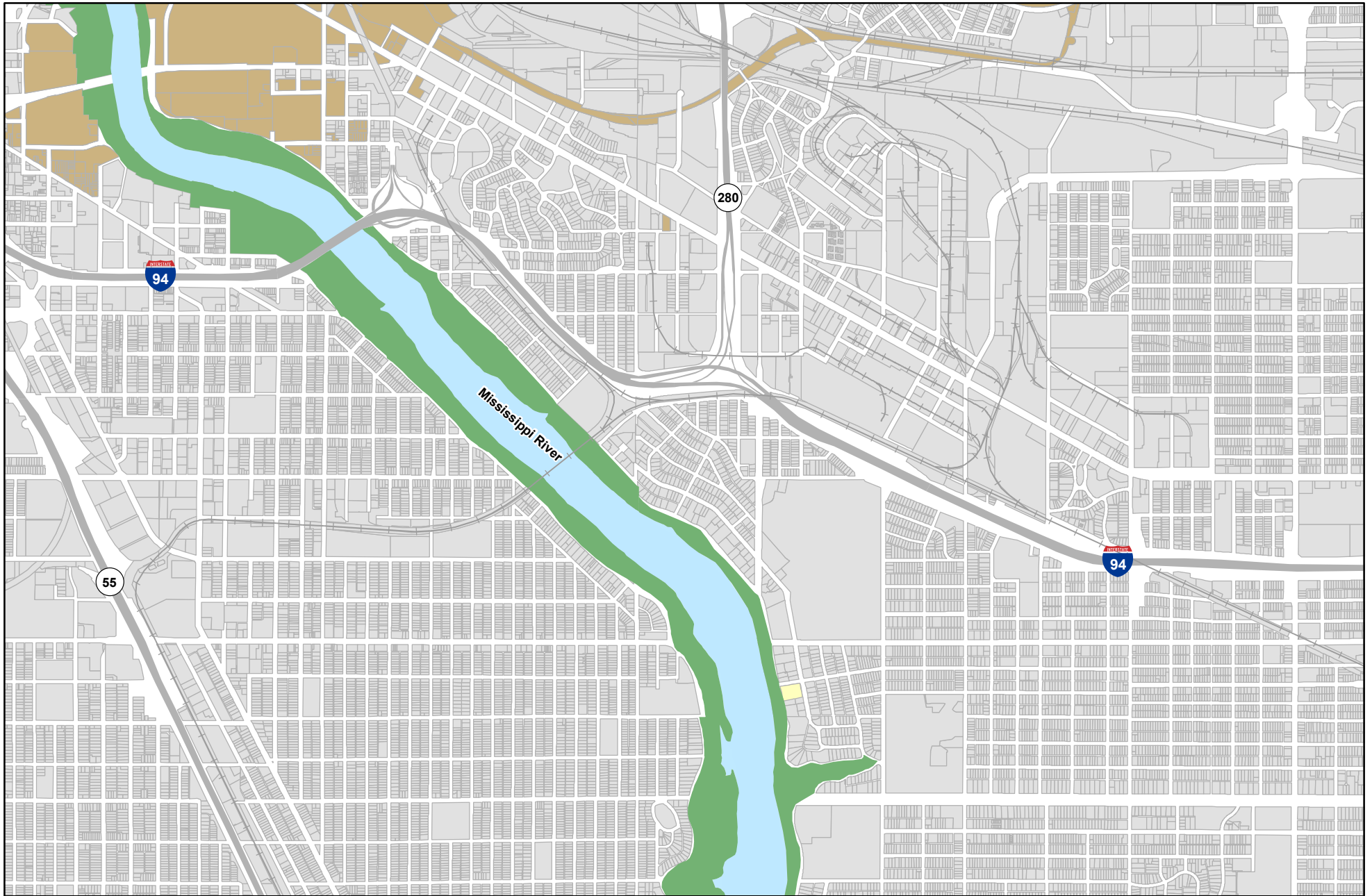
UNIVERSITY OF MINNESOTA
REAL ESTATE OFFICE
CURRENT LAND HOLDINGS BY CAMPUS
UNIVERSITY GROVE AND GROVE EAST (GROV)

Tract	Acquisition Date/ Cost	-----Surface / Mineral-----			Property ID Nbr	County/ State/ Country	How Acquired/ Previous Owner	
		Current	Net Acres	Gross Acres--Ownership%				
1013.02	07/28/1944		4.465	4.465	100.000	20-029-023-11	RAMSEY	PURCHASE
	\$1.00		4.465	4.465	100.000		MN UNITED STATES	ROSE COOP. INVESTMENT COMPANY
1015.00	10/03/1946		2.800	2.800	100.000	20-029-023-11	RAMSEY	PURCHASE
	\$3,000.00		2.800	2.800	100.000		MN UNITED STATES	HAROLD J. AND ETHEL LE VESCONT
1021.02	12/19/1947		2.354	2.354	100.000	20-029-023-11	RAMSEY	PURCHASE
	\$1.00		2.354	2.354	100.000		MN UNITED STATES	EMIL H. TRUMP, ET. AL.
1022.02	12/19/1947		2.198	2.198	100.000	20-029-023-11	RAMSEY	PURCHASE
	\$8,073.00		2.198	2.198	100.000		MN UNITED STATES	HARRY O. BUSSE, ET. AL.
1904.02	06/28/1919		20.810	20.810	100.000	20-029-023-12	RAMSEY	PURCHASE
	\$1.00		20.810	20.810	100.000		MN UNITED STATES	ROSENIA A. & ANDREW M. HUNTER

NET TOTALS FOR CAMPUS:

32.627

32.627

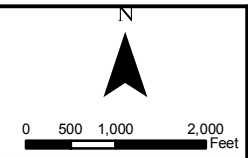


As of June 30, 2008

Real Estate Inventory
University of Minnesota

Eastcliff - President's Resident
St. Paul

- Eastcliff
- Other University Property
- Regional Parks



This map is intended to be used for planning purposes only and should not be relied upon where a survey is required.
 Base Data: Real Estate Office
 MetroGIS, MNDNR, MNDOT

Real Estate Inventory

UNIVERSITY OF MINNESOTA

June 30, 2008

Property

Area

Eastcliff

1.620 acres

176 North Mississippi River Boulevard
St. Paul, MN 55104

Description

Lots 1-4, inclusive,
The north 40 feet of Lots 5 and 16, and
Lots 17-20 inclusive, all in Block 60, Desnoyer Park,
Ramsey County

Use

Residence of the President of the University of Minnesota, also used for receptions and meetings.

Rights/Restrictions

All rights acquired.
Individual lots cannot be subdivided or sold separately.
Use restriction (as residence of the President of the University of Minnesota) expired January 1, 1979. Right of first refusal to Donors if property is sold.

Administrator

Office of Vice President and CFO
334 Morrill Hall
100 Church St SE
Minneapolis, MN 55455

Office of the Senior Vice President and Provost
234 Morrill Hall
100 Church St SE
Minneapolis, MN 55455

Comments

Eastcliff appears on the National Registry of Historical Places.

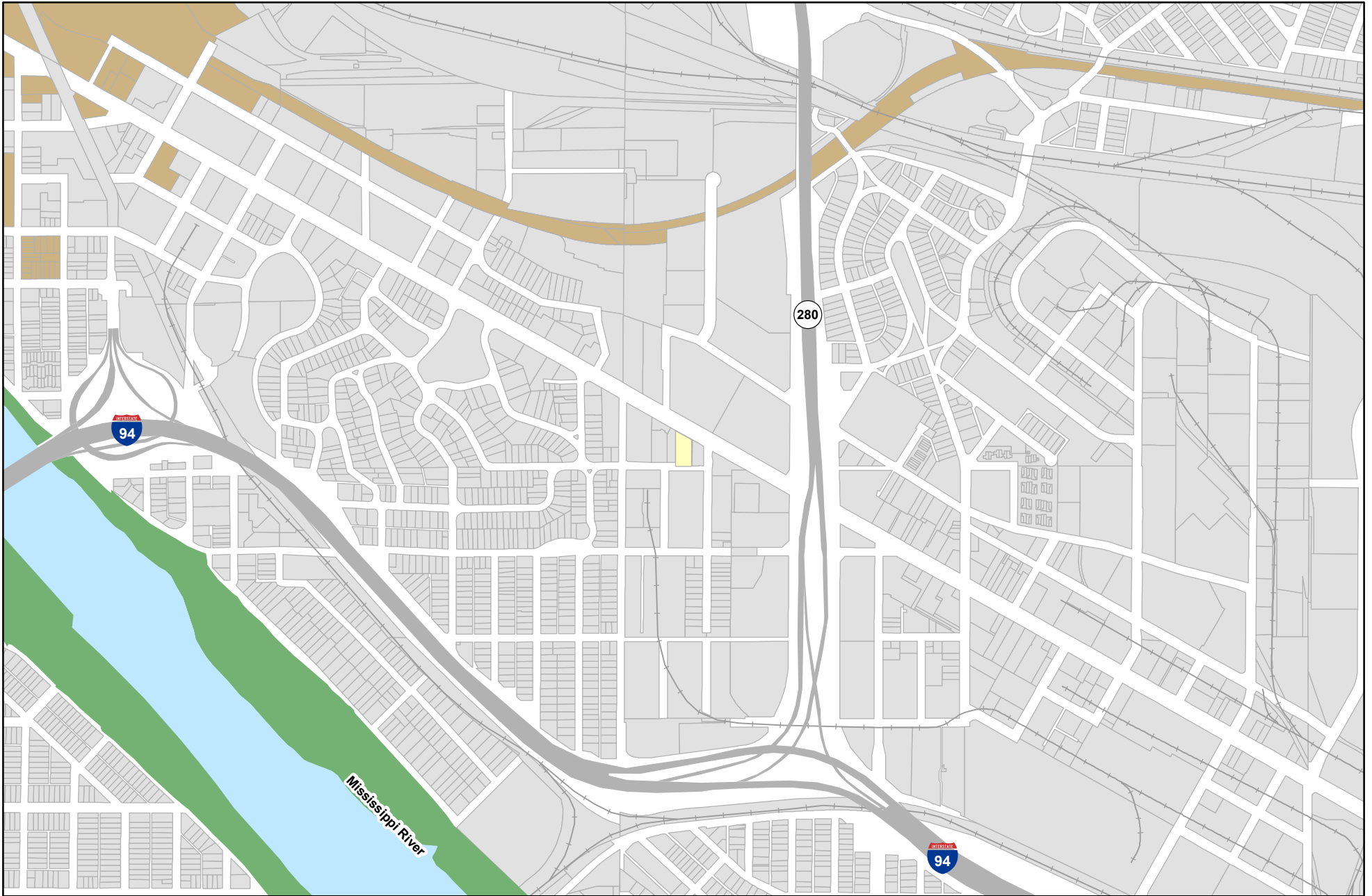
UNIVERSITY OF MINNESOTA
REAL ESTATE OFFICE
CURRENT LAND HOLDINGS BY CAMPUS
EASTCLIFF (EC)

Tract	Acquisition Date/ Cost	-----Surface / Mineral-----			Property ID Nbr	County/ State/ Country	How Acquired/ Previous Owner
		Current	Net Acres	Gross Acres--Ownership%			
1958.01	12/29/1958	0.162	1.620	10.000	05-028-023-21	RAMSEY MN UNITED STATES	GIFT EDWARD & VIRGINIA D. BROOKS
	\$1.00	0.162	1.620	10.000			
1958.02	12/29/1958	0.162	1.620	10.000	05-028-023-21	RAMSEY MN UNITED STATES	GIFT CONLEY & MARNEY B. BROOKS
	\$1.00	0.162	1.620	10.000			
1958.03	12/29/1958	0.162	1.620	10.000	05-028-023-21	RAMSEY MN UNITED STATES	GIFT MARKELL B. & JOHN D. KRAFCHUK
	\$1.00	0.162	1.620	10.000			
1958.04	12/29/1958	0.162	1.620	10.000	05-028-023-21	RAMSEY MN UNITED STATES	GIFT DWIGHT F. & CAROL S. BROOKS
	\$1.00	0.162	1.620	10.000			
1958.05	12/29/1958	0.162	1.620	10.000	05-028-023-21	RAMSEY MN UNITED STATES	GIFT MARKELL BROOKS
	\$1.00	0.162	1.620	10.000			
1958.06	01/05/1959	0.162	1.620	10.000	05-028-023-21	RAMSEY MN UNITED STATES	GIFT EDWARD & VIRGINIA D. BROOKS
	\$1.00	0.162	1.620	10.000			
1958.07	01/05/1959	0.162	1.620	10.000	05-028-023-21	RAMSEY MN UNITED STATES	GIFT CONLEY & MARNEY B. BROOKS
	\$1.00	0.162	1.620	10.000			
1958.08	01/05/1959	0.162	1.620	10.000	05-028-023-21	RAMSEY MN UNITED STATES	GIFT MARKELL B. & JOHN D. KRAFCHUK
	\$1.00	0.162	1.620	10.000			
1958.09	01/05/1959	0.162	1.620	10.000	05-028-023-21	RAMSEY MN UNITED STATES	GIFT DWIGHT F. & CAROL S. BROOKS
	\$1.00	0.162	1.620	10.000			
1958.10	01/05/1959	0.162	1.620	10.000	05-028-023-21	RAMSEY MN UNITED STATES	GIFT MARKELL BROOKS
	\$1.00	0.162	1.620	10.000			

NET TOTALS FOR CAMPUS:

1.620

1.620

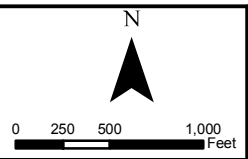


As of June 30, 2008

Real Estate Inventory
University of Minnesota

Midway
St. Paul

- Midway
- Other University Property
- Railroad



This map is intended to be used for planning purposes only and should not be relied upon where a survey is required.

Base Data: Real Estate Office
 MetroGIS, MNDNR, MNDOT

Real Estate Inventory

UNIVERSITY OF MINNESOTA

June 30, 2008

Property

Midway Property

2642 University Avenue
St. Paul, MN 55114

Area

0.688 acres

Description

The E ½ of Lot 25, except the East 55 feet, Auditor's Subdivision No. 9;
Ramsey County

Use

2642 University houses the Minnesota Geological Survey. Parking is provided at 2650
University Avenue via 30-year ground lease for 37 parking spaces.

Rights/Restrictions

All rights acquired.

Administrator

Office of Vice President and CFO
334 Morrill Hall
100 Church St SE
Minneapolis, MN 55455

Office of the Senior Vice President and Provost
234 Morrill Hall
100 Church St SE
Minneapolis, MN 55455

Comments

L-685 provides 37 parking stalls for 2642 University Avenue on a 30-year ground lease
ending July 31, 2032.

Real Estate Inventory – Other Metro Area

UNIVERSITY OF MINNESOTA

As of June 30, 2008

Property

Horticultural Research Center

Cedar Creek Natural History Area

UMore Park

 Rosemount Research Center

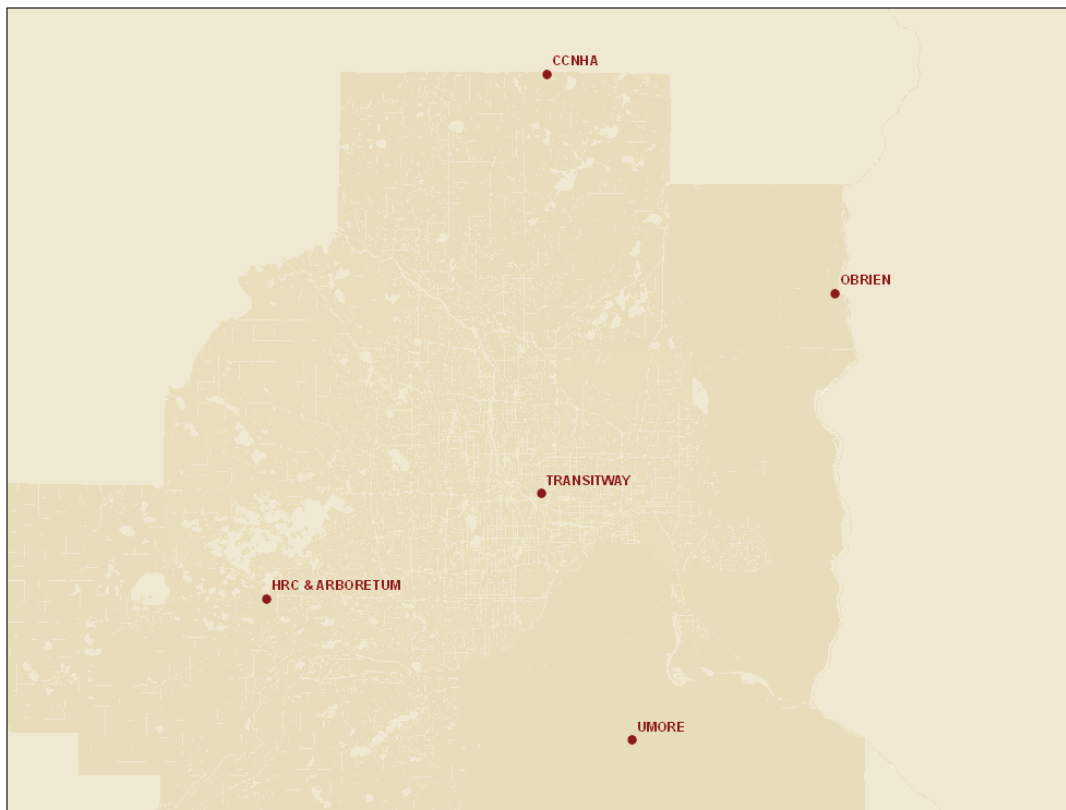
 Rosemount Research and Outreach Center

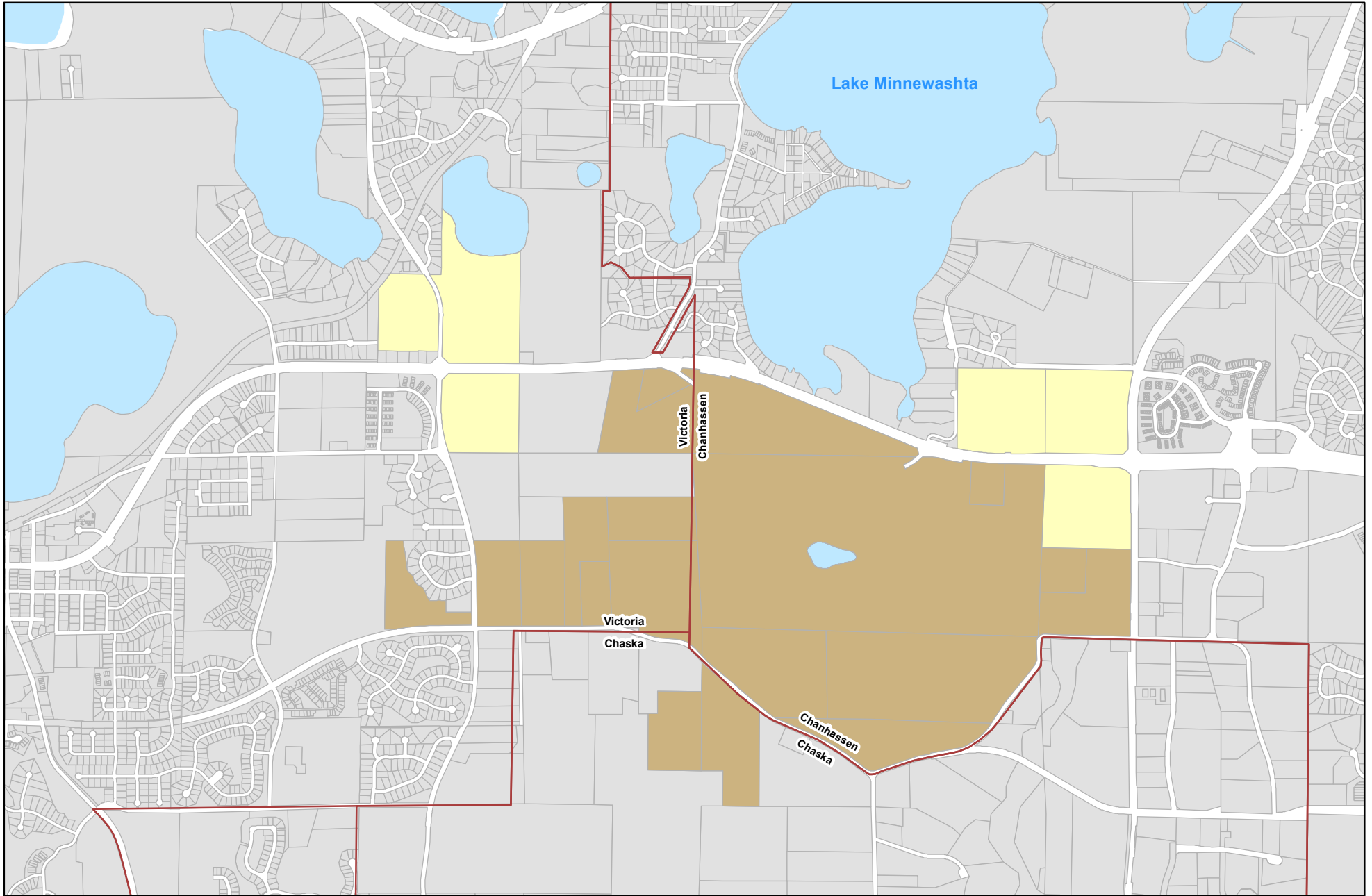
 Vermillion Highlands

Landscape Arboretum

O'Brien Observatory (and Magnetic Test Facility)

Intercampus Transitway

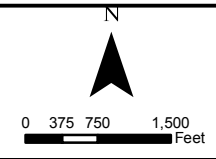
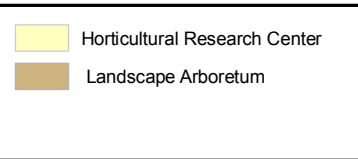




As of June 30, 2008

Real Estate Inventory
University of Minnesota

Horticultural Research Center
Carver County



This map is intended to be used for planning purposes only and should not be relied upon where a survey is required.
 Base Data: Real Estate Office
 MetroGIS, MNDNR, MNDOT

Real Estate Inventory

UNIVERSITY OF MINNESOTA

As of June 30, 2008

Property

Area

Horticultural Research Center

255.421 acres

600 Arboretum Boulevard
Excelsior, MN 55331

Description

Parts of Sections 7, 8, 9, and 16, Township 116 North, Range 23 West
Carver County

Use

Fruit Breeding and Experimentation.

Rights/Restrictions

All rights acquired.

Administrator

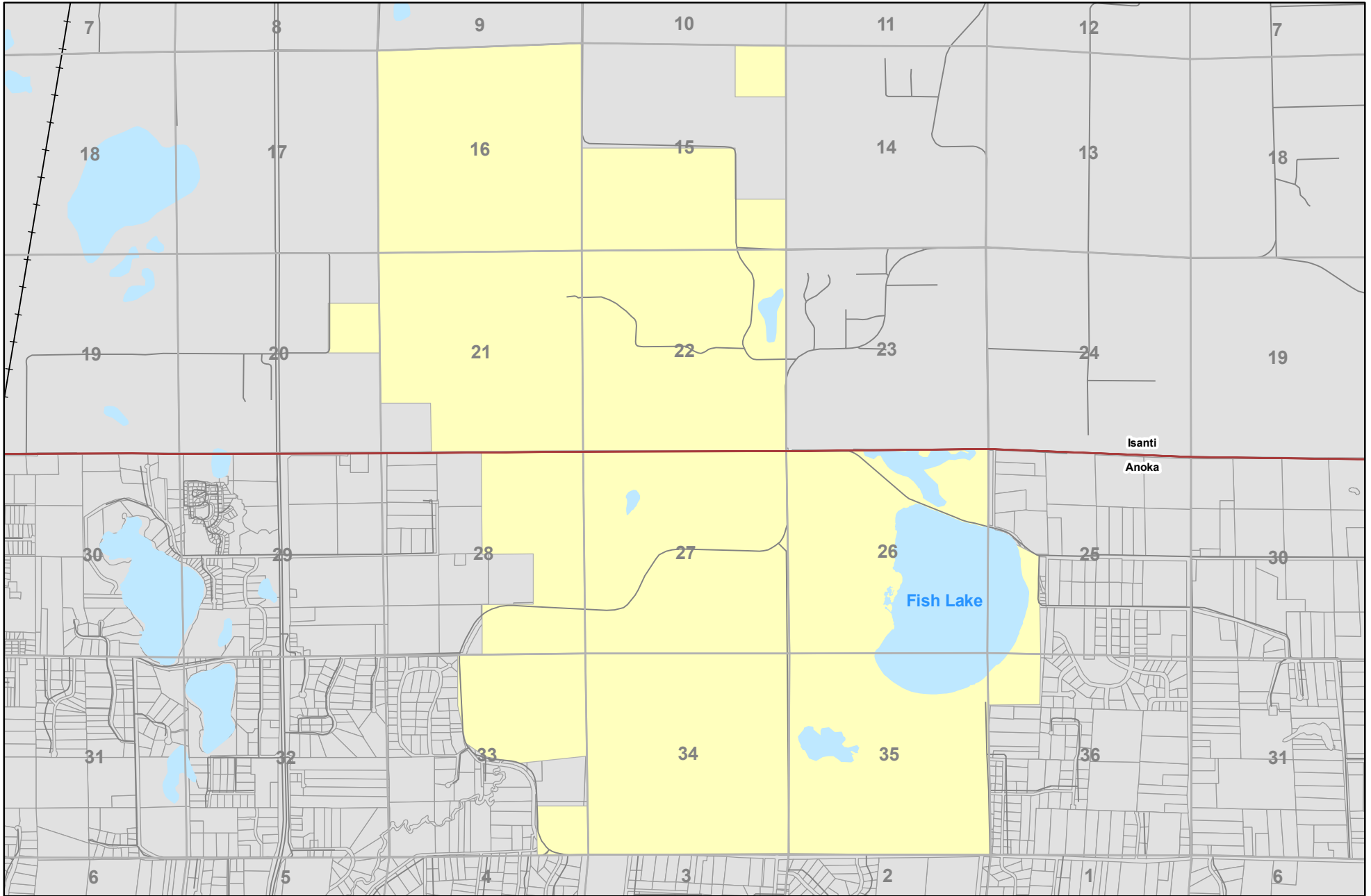
Director
Landscape Arboretum
3675 Arboretum Drive
Chaska, MN 55318

Comments

UNIVERSITY OF MINNESOTA
REAL ESTATE OFFICE
CURRENT LAND HOLDINGS BY CAMPUS
HORTICULTURAL RESEARCH CENTER (HRC)

Tract	Acquisition Date/ Cost	-----Surface / Mineral-----			Property ID Nbr	County/ State/ Country	How Acquired/ Previous Owner	
		Current	Net Acres	Gross Acres				Ownership%
1301.00	07/19/1907		77.890	77.890	100.000	07-116-023-31	CARVER	PURCHASE
	\$8,178.45		77.890	77.890	100.000		MN UNITED STATES	DANIEL AND BERTHA FINK
1302.00	10/18/1920		23.681	24.000	100.000	07-116-023-32	CARVER	PURCHASE
	* \$12,000.00		23.681	24.000	100.000		MN UNITED STATES	FREDERICK AND EMMA FINK
1303.00	09/13/1920		35.000	35.000	100.000	07-116-023-24	CARVER	PURCHASE
	\$2,000.00		35.000	35.000	100.000		MN UNITED STATES	EDWARD AND CARRIE FINK
1304.01	11/28/1931		118.850	118.850	100.000	09-116-023-33	CARVER	PURCHASE
	\$14,000.00		118.850	118.850	100.000		MN UNITED STATES	AUGUSTA BUSCHKOWSKY, ET. AL.

NET TOTALS FOR CAMPUS: 255.421 255.421



As of June 30, 2008

Real Estate Inventory
University of Minnesota

Cedar Creek Ecosystem Science Reserve
Anoka, Isanti Counties

- Cedar Creek
- County Boundary

N

0 750 1,500 3,000
Feet

This map is intended to be used for planning purposes only and should not be relied upon where a survey is required.

Base Data: Real Estate Office
 MetroGIS, MNDNR, MNDOT

Real Estate Inventory

UNIVERSITY OF MINNESOTA

As of June 30, 2008

Property

Area

Cedar Creek Ecosystem Science Reserve

2660 Fawn Lake Drive NE
East Bethel, MN 55005

4911.846 acres

Description

Parts of Section 25, 26, 27, 28, 33, 34, 35, and 36, Township 34 North, Range 23 West
Anoka County

Parts of Section 15, 16, 20, 21 and 22, Township 34 North, Range 23 West
Isanti County

Use

Scientific research and educational studies in natural history and wildlife habitats.

Rights/Restrictions

All rights acquired, except minerals in a few tracts.
A use restriction (for the Cedar Natural History Area) affects some tracts. A life estate
affecting 40 acres was extinguished in 1963.

Administrator

Director
Cedar Creek Ecosystem Science Reserve
2660 Fawn Lake Drive NE
East Bethel, MN 55005

Comments

Property is designated Natural Landmark.

UNIVERSITY OF MINNESOTA
REAL ESTATE OFFICE
CURRENT LAND HOLDINGS BY CAMPUS
CEDAR CREEK NATURAL HISTORY AREA (CCNH)

Tract	Acquisition Date/ Cost	-----Surface / Mineral-----			Property ID Nbr	County/ State/ Country	How Acquired/ Previous Owner	
		Current	Net Acres	Gross Acres				Ownership%
1912.00	12/23/1942		200.000	200.000	100.000	21-034-023-41	ISANTI	PURCHASE
	\$1.00		200.000	200.000	100.000		MN UNITED STATES	MINNESOTA ACADEMY OF SCIENCE
1913.00	12/23/1942		40.000	40.000	100.000	22-034-023-33	ISANTI	PURCHASE
	\$1.00		40.000	40.000	100.000		MN UNITED STATES	CORA ALTA & ALBERT D. CORNIEA
1914.00	12/23/1942		40.000	40.000	100.000	27-034-023-22	ANOKA	PURCHASE
	\$1.00		40.000	40.000	100.000		MN UNITED STATES	CORA ALTA & ALBERT D. CORNIEA
1915.00	12/23/1942		40.000	40.000	100.000	27-034-023-24	ANOKA	PURCHASE
	\$1.00		40.000	40.000	100.000		MN UNITED STATES	MINNESOTA ACADEMY OF SCIENCE
1916.00	04/29/1943		40.000	40.000	100.000	22-034-023-34	ISANTI	PURCHASE
	\$1.00		40.000	40.000	100.000		MN UNITED STATES	MINNESOTA ACADEMY OF SCIENCE
1917.00	04/28/1943		50.000	50.000	100.000	22-034-023-10	ISANTI	PURCHASE
	\$1.00		50.000	50.000	100.000		MN UNITED STATES	GLENN A. & LENA L. CARPENTER
1918.00	12/16/1946		40.000	40.000	100.000	21-034-023-43	ISANTI	PURCHASE
	\$1.00		40.000	40.000	100.000		MN UNITED STATES	CORA ALTA & ALBERT D. CORNIEA
1920.00	04/25/1950		130.000	130.000	100.000	28-034-023-11	ANOKA	GIFT
	\$1.00		130.000	130.000	100.000		MN UNITED STATES	MINNESOTA ACADEMY OF SCIENCE
1921.00	04/14/1951		40.000	40.000	100.000	21-034-023-24	ISANTI	PURCHASE
	\$1.00		40.000	40.000	100.000		MN UNITED STATES	THE NATURAL HISTORY SOCIETY
1922.01	12/22/1952		40.000	40.000	100.000	27-034-023-21	ANOKA	PURCHASE
	\$2,000.00		40.000	40.000	100.000		MN UNITED STATES	CORA ALTA & ALBERT D. CORNIEA
1922.02	12/22/1952		40.000	40.000	100.000	22-034-023-23	ISANTI	PURCHASE
	\$1.00		0.000	0.000	0.000		MN UNITED STATES	CORA ALTA & ALBERT D. CORNIEA
1922.03	07/09/1952		50.000	50.000	100.000	22-034-023-11	ISANTI	PURCHASE
	\$1.00		10.000	50.000	20.000		MN UNITED STATES	GLENN A. CARPENTER, ET. AL.
1923.00	10/07/1954		160.000	160.000	100.000	34-034-023-22	ANOKA	PURCHASE
	\$400.00		160.000	160.000	100.000		MN UNITED STATES	STATE OF MINNESOTA
1925.00	06/21/1955		80.000	80.000	100.000	35-034-023-40	ANOKA	PURCHASE
	\$1,000.00		80.000	80.000	100.000		MN UNITED STATES	WARREN A. & SYLVIA A. VARNUM

UNIVERSITY OF MINNESOTA
REAL ESTATE OFFICE
CURRENT LAND HOLDINGS BY CAMPUS
CEDAR CREEK NATURAL HISTORY AREA (CCNH)

Tract	Acquisition Date/ Cost	-----Surface / Mineral-----			Property ID Nbr	County/ State/ Country	How Acquired/ Previous Owner	
		Current	Net Acres	Gross Acres				Ownership%
1926.00	06/27/1955	80.000	80.000	80.000	100.000	35-034-023-20	ANOKA	PURCHASE
	\$1,200.00	80.000	80.000	80.000	100.000		MN UNITED STATES	A. P. & DOROTHEA M. RICKMIRE
1927.00	06/22/1955	40.000	40.000	40.000	100.000	21-034-023-31	ISANTI	PURCHASE
	\$243.91	40.000	40.000	40.000	100.000		MN UNITED STATES	MELVIN L. & OLGA K. JOHNSON
1928.00	07/12/1955	40.000	40.000	40.000	100.000	21-034-023-33	ISANTI	PURCHASE
	\$816.00	40.000	40.000	40.000	100.000		MN UNITED STATES	FRANK D. & MARY H. BLAIR
1929.00	07/20/1955	80.000	80.000	80.000	100.000	34-034-023-31	ANOKA	PURCHASE
	\$1,725.00	80.000	80.000	80.000	100.000		MN UNITED STATES	MELVIN H. BEMIS
1930.00	07/26/1955	110.000	110.000	110.000	100.000	21-034-023-23	ISANTI	PURCHASE
	\$2,362.00	110.000	110.000	110.000	100.000		MN UNITED STATES	A. W. & HILDA NORMAN
1931.00	08/25/1955	80.000	80.000	80.000	100.000	27-034-023-12	ANOKA	PURCHASE
	\$4,570.00	80.000	80.000	80.000	100.000		MN UNITED STATES	ANDREW H. & DORIS E. PEARSON
1932.00	09/21/1955	160.000	160.000	160.000	100.000	22-034-023-40	ISANTI	PURCHASE
	\$3,920.00	160.000	160.000	160.000	100.000		MN UNITED STATES	FAY GERALD & GLADYS NICKERSON
1933.00	09/08/1955	80.000	80.000	80.000	100.000	27-034-023-33	ANOKA	PURCHASE
	\$3,970.00	80.000	80.000	80.000	100.000		MN UNITED STATES	EUGENE F. & PATRICIA L. HOODIE
1934.00	10/12/1955	80.000	80.000	80.000	100.000	16-034-023-00	ISANTI	PURCHASE
	\$4,575.00	80.000	80.000	80.000	100.000		MN UNITED STATES	PAUL N. & DOROTHY PINKSTON
1935.00	10/21/1955	70.000	74.000	74.000	100.000	33-034-023-11	ANOKA	PURCHASE
	* \$2,070.85	70.000	74.000	74.000	100.000		MN UNITED STATES	EDMUND & HELEN HECKENLAIBLE
1936.00	10/28/1955	40.000	40.000	40.000	100.000	33-034-023-14	ANOKA	PURCHASE
	\$750.00	40.000	40.000	40.000	100.000		MN UNITED STATES	JOHN P. & ROSE M. HOWLETT
1937.00	11/05/1955	40.000	40.000	40.000	100.000	22-034-023-22	ISANTI	PURCHASE
	\$980.50	40.000	40.000	40.000	100.000		MN UNITED STATES	WALTER & INEZ ISRAEL
1938.00	11/07/1955	16.000	16.000	16.000	100.000	21-034-023-21	ISANTI	PURCHASE
	\$3,900.00	16.000	16.000	16.000	100.000		MN UNITED STATES	WESLEY J. HENDERSON
1939.00	11/09/1955	160.000	160.000	160.000	100.000	16-034-023-00	ISANTI	PURCHASE
	\$4,125.00	160.000	160.000	160.000	100.000		MN UNITED STATES	JOSEPH W. LILLION, ET. AL.

* Asterisk reflects original acquisition cost before deduction

UNIVERSITY OF MINNESOTA
REAL ESTATE OFFICE
CURRENT LAND HOLDINGS BY CAMPUS
CEDAR CREEK NATURAL HISTORY AREA (CCNH)

Tract	Acquisition Date/ Cost	-----Surface / Mineral-----			Property ID Nbr	County/ State/ Country	How Acquired/ Previous Owner	
		Current	Net Acres	Gross Acres				Ownership%
1940.00	11/17/1955		80.000	80.000	100.000	16-034-023-10	ISANTI	PURCHASE
	\$5,275.00		80.000	80.000	100.000		MN UNITED STATES	F. A. JOHNSON, ET. AL.
1941.00	12/10/1955		240.000	240.000	100.000	15-034-023-33	ISANTI	PURCHASE
	\$7,000.00		240.000	240.000	100.000		MN UNITED STATES	MAHLON T. & ALICE F. OSBURN
1942.00	12/20/1955		200.000	200.000	100.000	34-034-023-11	ANOKA	PURCHASE
	\$4,500.00		200.000	200.000	100.000		MN UNITED STATES	JOHN M. & MARY E. MICKELSON
1943.00	12/21/1955		60.000	60.000	100.000	16-034-023-40	ISANTI	PURCHASE
	\$625.00		60.000	60.000	100.000		MN UNITED STATES	FRED M. DUTCHER
1944.00	12/21/1955		40.000	40.000	100.000	34-034-023-21	ANOKA	PURCHASE
	\$735.00		40.000	40.000	100.000		MN UNITED STATES	DONALD T. ECKERT
1945.00	12/07/1955		40.000	40.000	100.000	35-034-023-33	ANOKA	PURCHASE
	\$1,200.00		40.000	40.000	100.000		MN UNITED STATES	ALFRED & MARGARET LARSON
1946.00	12/15/1955		40.000	40.000	100.000	33-034-023-44	ANOKA	PURCHASE
	\$1,557.50		40.000	40.000	100.000		MN UNITED STATES	CHARLES WILLIAM HUGHES ESTATE
1947.00	12/22/1955		80.000	80.000	100.000	34-034-023-31	ANOKA	PURCHASE
	\$2,010.00		80.000	80.000	100.000		MN UNITED STATES	JOSEPH & ELAINE M. SWAGGER
1948.00	12/21/1955		160.000	198.900	100.000	15-034-023-43	ISANTI	PURCHASE
	* \$10,118.75		160.000	198.900	100.000		MN UNITED STATES	WILFRED & GLADYS BOSTROM
1949.00	12/20/1955		80.000	80.000	100.000	28-034-023-12	ANOKA	PURCHASE
	\$9,362.50		80.000	80.000	100.000		MN UNITED STATES	JOHN D. DEWITT
1950.00	01/19/1956		40.000	40.000	100.000	35-034-023-32	ANOKA	PURCHASE
	\$1,000.00		40.000	40.000	100.000		MN UNITED STATES	STATE OF MINNESOTA
1951.00	12/23/1955		80.000	80.000	100.000	16-034-023-30	ISANTI	PURCHASE
	\$2,198.20		80.000	80.000	100.000		MN UNITED STATES	OSCAR ENGSTROM, ET AL
1952.00	08/06/1956		138.950	138.950	100.000	26-034-023-00	ANOKA	PURCHASE
	\$8,400.00		138.950	138.950	100.000		MN UNITED STATES	EDWIN ERICK & LILLIE E. OSLUND
1953.00	12/28/1956		118.000	118.000	100.000	26-034-023-33	ANOKA	PURCHASE
	\$3,654.00		118.000	118.000	100.000		MN UNITED STATES	ALVAR H. & RACHEL A. PETERSON

* Asterisk reflects original acquisition cost before deduction

UNIVERSITY OF MINNESOTA
REAL ESTATE OFFICE
CURRENT LAND HOLDINGS BY CAMPUS
CEDAR CREEK NATURAL HISTORY AREA (CCNH)

Tract	Acquisition Date/ Cost	-----Surface / Mineral-----			Property ID Nbr	County/ State/ Country	How Acquired/ Previous Owner
		Current	Net Acres	Gross Acres--Ownership%			
1954.00	10/04/1957	20.000	20.000	100.000	16-034-023-43	ISANTI MN UNITED STATES	PURCHASE CARRIE & HENRY LARSON
	\$635.50	20.000	20.000	100.000			
1955.00	11/06/1957	254.950	254.950	100.000	35-034-023-00	ANOKA MN UNITED STATES	PURCHASE PRIME J. & HELEN F. FLEURY
	\$17,325.00	254.950	254.950	100.000			
1956.00	01/09/1958	80.000	80.000	100.000	34-034-023-41	ANOKA MN UNITED STATES	PURCHASE STATE OF MINNESOTA
	\$1,100.00	80.000	80.000	100.000			
1957.00	10/20/1958	160.000	160.000	100.000	21-034-023-10	ISANTI MN UNITED STATES	PURCHASE MELVIN LUNDGREN
	\$6,750.00	160.000	160.000	100.000			
1961.00	11/07/1961	40.000	40.000	100.000	27-034-023-23	ANOKA MN UNITED STATES	PURCHASE MARTHA E. CRONE
	\$4,000.00	40.000	40.000	100.000			
1964.00	12/18/1963	75.000	75.000	100.000	27-034-023-11	ANOKA MN UNITED STATES	PURCHASE JOHN M. MICKELSON
	\$9,500.00	75.000	75.000	100.000			
1965.00	02/17/1960	40.000	40.000	100.000	27-034-023-32	ANOKA MN UNITED STATES	PURCHASE DR. J. ANNA NORRIS
	\$1.00	40.000	40.000	100.000			
1966.00	03/03/1964	34.000	34.000	100.000	22-034-023-44	ISANTI MN UNITED STATES	PURCHASE GLENN A. & LENA A. CARPENTER
	\$915.00	34.000	34.000	100.000			
1967.01	05/06/1964	60.000	60.000	100.000	34-034-023-43	ANOKA MN UNITED STATES	PURCHASE RAPHAEL H. & BETTY HAMERNICK □ □ KERMIT A. & JULIA F
	\$8,000.00	60.000	60.000	100.000			
1967.02	01/06/1976	0.500	0.500	100.000	34-034-023-43	ANOKA MN UNITED STATES	PURCHASE RAPHAEL H. & BETTY HAMERNICK □ □ KERMIT A. & JULIA F
	\$40.37	0.500	0.500	100.000			
1968.00	11/12/1964	3.500	3.500	100.000	33-034-023-13	ANOKA MN UNITED STATES	LAND EXCHANGE EDMUND W. & HELEN HECKENLAIBLE
	\$300.00	3.500	3.500	100.000			
1969.00	02/28/1966	157.000	157.000	100.000	26-034-023-22	ANOKA MN UNITED STATES	PURCHASE THEODORE J & ELSIE L ALMQUIST
	\$15,300.00	157.000	157.000	100.000			
1970.00	05/11/1966	40.000	40.000	100.000	22-034-023-11	ISANTI MN UNITED STATES	LAND EXCHANGE WILFRED L. & GLADYS BOSTRUM
	\$300.00	40.000	40.000	100.000			
1973.00	11/10/1966	37.000	37.000	100.000	36-034-023-22	ANOKA MN UNITED STATES	PURCHASE GEORGE F. & LORRAINE D. DHEIN
	\$26,000.00	37.000	37.000	100.000			

UNIVERSITY OF MINNESOTA
REAL ESTATE OFFICE
CURRENT LAND HOLDINGS BY CAMPUS
CEDAR CREEK NATURAL HISTORY AREA (CCNH)

Tract	Acquisition Date/ Cost	-----Surface / Mineral-----			Property ID Nbr	County/ State/ Country	How Acquired/ Previous Owner
		Current	Net Acres	Gross Acres--Ownership%			
1975.01	07/10/1967	17.344	17.344	100.000	34-034-023-43	ANOKA MN UNITED STATES	PURCHASE
	\$29,000.00	17.344	17.344	100.000			RAPHAEL H. & BETTY HAMERNICK
1975.02	07/10/1967	2.156	2.156	100.000	34-034-023-43	ANOKA MN UNITED STATES	PURCHASE
	\$1.00	2.156	2.156	100.000			TRENA E. BARRETT
1976.01	09/18/1967	5.500	5.500	100.000	25-034-023-32	ANOKA MN UNITED STATES	PURCHASE
	\$14,700.00	5.500	5.500	100.000			FISH LAKE DEVELOPMENT COMPANY
1976.02	09/18/1967	4.300	4.300	100.000	25-034-023-33	ANOKA MN UNITED STATES	PURCHASE
	\$12,900.00	4.300	4.300	100.000			FISH LAKE DEVELOPMENT COMPANY
1976.03	09/18/1967	25.000	25.000	100.000	25-034-023-33	ANOKA MN UNITED STATES	PURCHASE
	\$29,000.00	25.000	25.000	100.000			FISH LAKE DEVELOPMENT COMPANY
1977.00	11/08/1967	0.418	0.418	100.000	25-034-023-32	ANOKA MN UNITED STATES	PURCHASE
	\$2,400.00	0.418	0.418	100.000			A. T. & ELSIE M. PENNIG
1979.00	05/06/1968	0.332	0.332	100.000	25-034-023-32	ANOKA NM UNITED STATES	PURCHASE
	\$13,875.00	0.332	0.332	100.000			FREDERICK C. & MYRTLE M. KESLIK
1980.00	07/23/1968	4.000	4.000	100.000	25-034-023-22	ANOKA MN UNITED STATES	PURCHASE
	\$950.00	4.000	4.000	100.000			ADOLPH W. & ANGELIN V. ADAMEK
1984.00	10/20/1969	159.200	159.200	100.000	27-034-023-32	ANOKA MN UNITED STATES	PURCHASE
	\$40,200.00	159.200	159.200	100.000			ALVAR H. & RACHEL A. PETERSON
1985.00	12/23/1969	80.000	80.000	100.000	35-034-023-30	ANOKA MN UNITED STATES	PURCHASE
	\$15,700.00	80.000	80.000	100.000			HAROLD J. & FLORENCE M. REYNOLDS
1986.00	07/29/1970	60.000	60.000	100.000	28-034-023-44	ANOKA MN UNITED STATES	PURCHASE
	\$9,200.00	60.000	60.000	100.000			THE NATURE CONSERVANCY, INC.
1987.00	10/30/1970	3.000	3.000	100.000	33-034-023-24	ANOKA MN UNITED STATES	PURCHASE
	\$28,000.00	3.000	3.000	100.000			CLARA M. MONTZKA
1988.00	11/16/1970	40.000	40.000	100.000	16-034-023-41	ISANTI MN UNITED STATES	PURCHASE
	\$941.80	40.000	40.000	100.000			STATE OF MINNESOTA
1989.00	07/14/1971	45.000	45.000	100.000	33-034-023-24	ANOKA MN UNITED STATES	PURCHASE
	\$36,100.00	45.000	45.000	100.000			EDMUND W. & HELEN HECKENLAIBLE

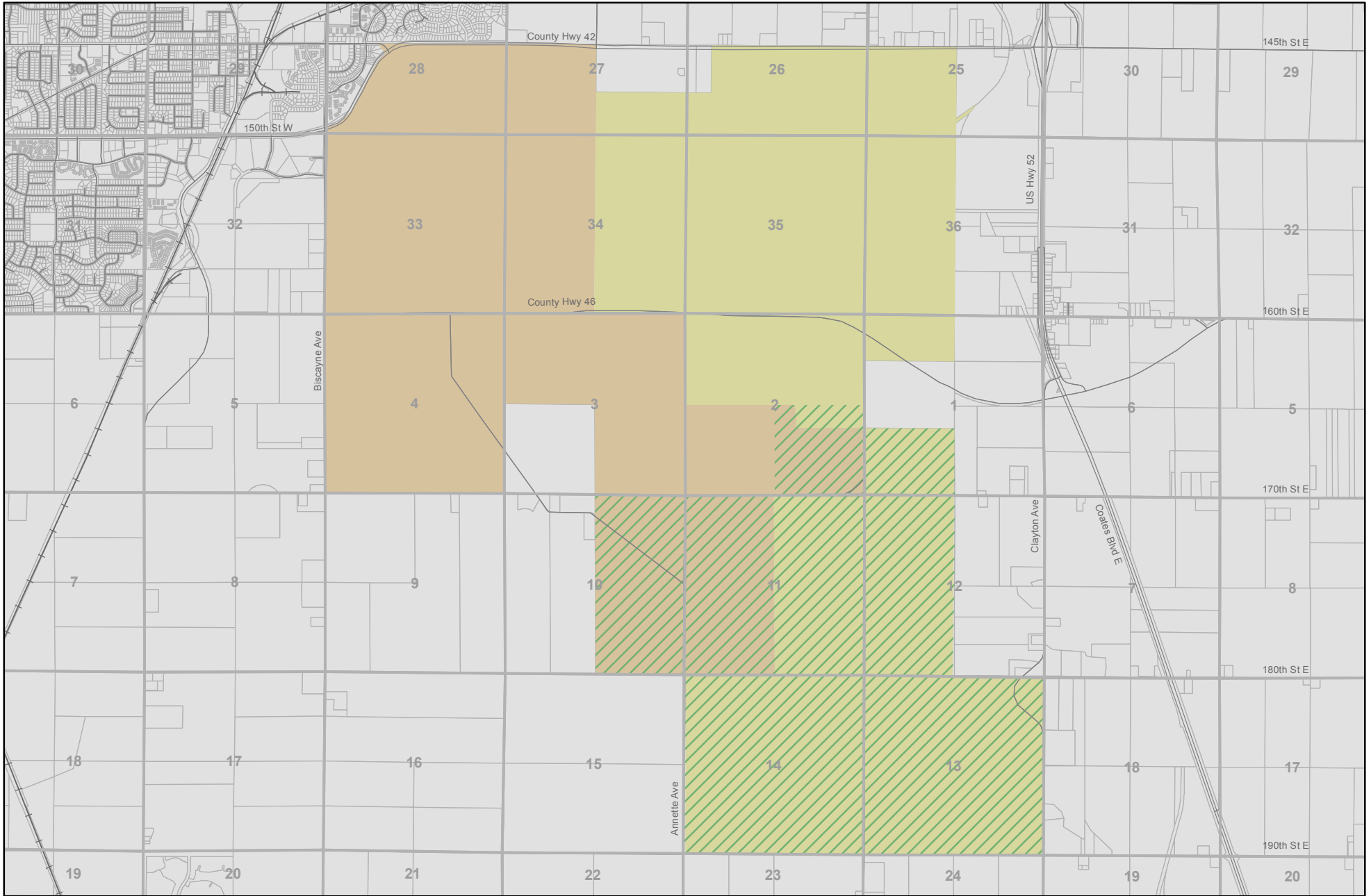
As Of Date : 06/30/2008

Run Date : 08/20/2008

UNIVERSITY OF MINNESOTA
REAL ESTATE OFFICE
CURRENT LAND HOLDINGS BY CAMPUS
CEDAR CREEK NATURAL HISTORY AREA (CCNH)

Tract	Acquisition Date/ Cost	-----Surface / Mineral-----			Property ID Nbr	County/ State/ Country	How Acquired/ Previous Owner	
		Current	Net Acres	Gross Acres--Ownership%				
2106.01	11/02/2005		0.696	0.696	100.000	34-342-344-00	ANOKA	STREET VACATION
	\$1.00		0.696	0.696	100.000		MN UNITED STATES	CITY OF EAST BETHEL



NET TOTALS FOR CAMPUS: 4,911.846 4,831.846

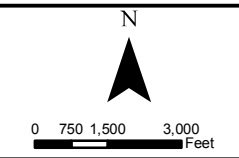


As of June 30, 2008

Real Estate Inventory
University of Minnesota

UMore Park - University of Minnesota
Research, Outreach & Education Park
Dakota County

-  Vermillion Highlands
-  Research & Outreach Center
-  Research Center



This map is intended to be used for planning purposes only and should not be relied upon where a survey is required.

Base Data: Real Estate Office
 MetroGIS, MNDNR, MNDOT

Real Estate Inventory

UNIVERSITY OF MINNESOTA

As of June 30, 2008

Property

Area

University of Minnesota Outreach, Research and Education Park (UMore Park)

Rosemount Research Center

4,540.456 acres

Rosemount Research and Outreach Center

3,146.020 acres

7,686.476 acres

Rosemount Research Center
15325 Babcock Avenue
Rosemount, MN 55068

Rosemount Research and Outreach Center
1605 160th Street West
Rosemount, MN 55068

Description

Parts of Section 1, 3, 10 and 12 and all of Sections 2, 4, 11, 13 and 14, Township 114 North, Range 19 West; and

Parts of Sections 25, 26, 27, 28 and 36, and all of Sections 33, 34, and 35, Township 115 North, Range 19 West; Dakota County

Use

45+ leases and College of Veterinary Medicine Research Farm (Research Center).

Agricultural research and support (Research and Outreach Center).

Research, recreation and wildlife management area (2,822.5 acres, Vermillion Highlands).

Rights/Restrictions

All rights acquired. A use restriction affecting all tracts has expired.

An exclusive option to purchase approximately 105 acres is held by Dakota County Technical College, Intermediate School District No. 917 expired June 30, 2008.

Administrator

Vice President for Statewide
Strategic Resource Development
200 Oak St SE
Minneapolis, MN55

Director
Research Center
15325 Babcock Avenue
Rosemount, MN 55068

Director of Operations
Research & Outreach Center
1605 160th Street West
Rosemount, MN 55068

Comments

2,822.5 acres, Vermillion Highlands, subject to joint management with the State of Minnesota - DNR while on-campus football stadium bonds are outstanding, and an option for the future conveyance of 2,822.5 acres to the DNR at \$1.00.

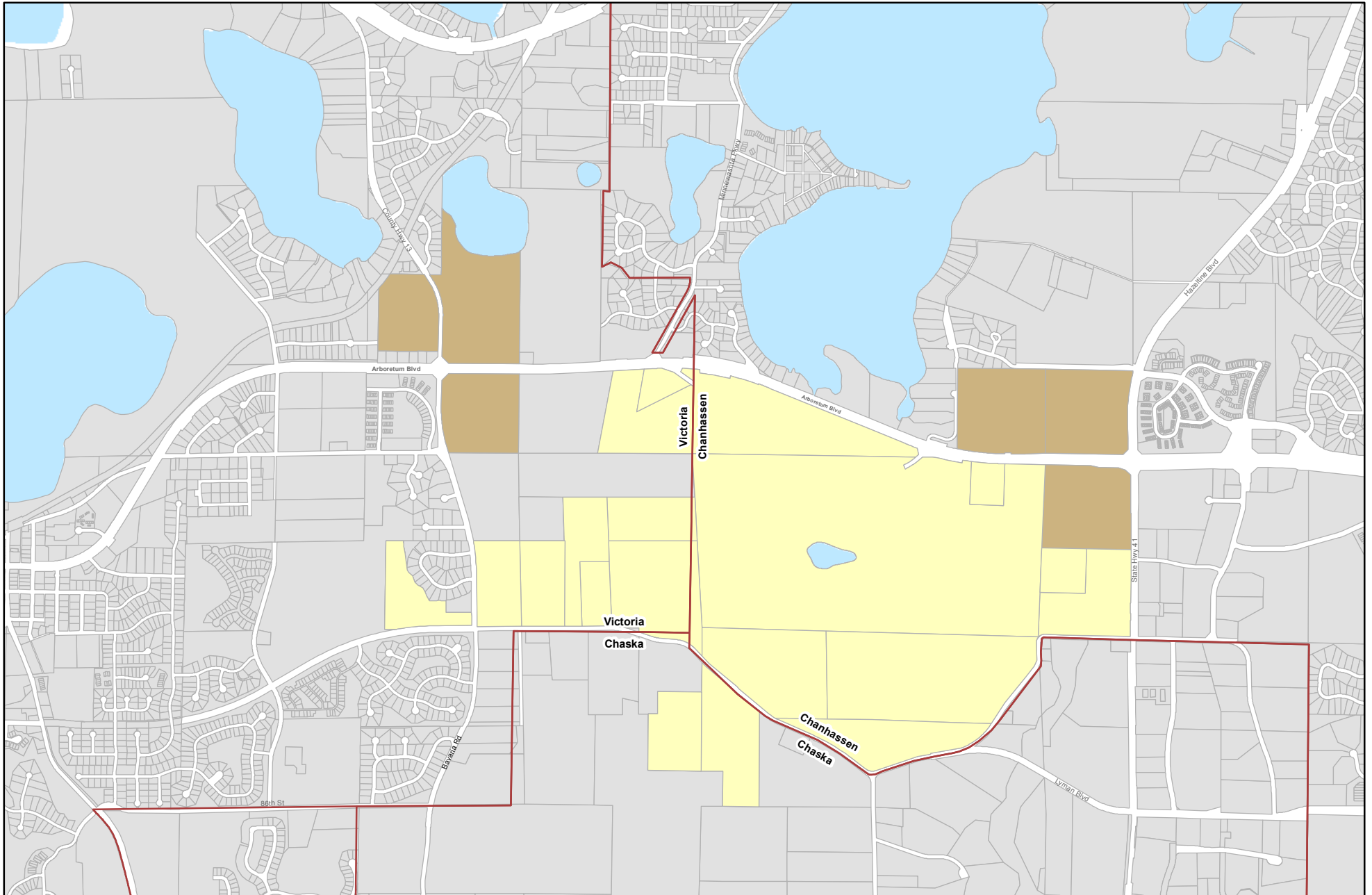
UNIVERSITY OF MINNESOTA
REAL ESTATE OFFICE

CURRENT LAND HOLDINGS BY CAMPUS
ROSEMOUNT RESEARCH CENTER & AGRICULTURAL EXPERIMENT STATION (RREX)

Tract	Acquisition Date/ Cost	-----Surface / Mineral-----			Property ID Nbr	County/ State/ Country	How Acquired/ Previous Owner
		Current	Net Acres	Gross Acres			
2001.00	08/01/1947	4,616.230	4,680.000	100.000	33-115-019-44	DAKOTA MN UNITED STATES	PURCHASE UNITED STATES OF AMERICA
	* \$1.00	4,670.618	4,680.000	100.000			
2002.00	03/17/1948	2,841.346	3,293.000	100.000	35-115-019-24	DAKOTA MN UNITED STATES	PURCHASE UNITED STATES OF AMERICA
	* \$1.00	2,841.346	3,293.000	100.000			
2002.01	03/03/1961	26.700	26.700	100.000	36-115-019-23	DAKOTA MN UNITED STATES	PURCHASE UNITED STATES OF AMERICA
	\$20,000.00	26.700	26.700	100.000			
2002.02	12/21/1999	202.200	202.200	100.000	02-114-019-11	DAKOTA MN UNITED STATES	PURCHASE DAKOTA COUNTY
	\$1.00	202.200	202.200	100.000			
2003.01	02/08/1950	0.000	0.000	0.000	18-114-018-32	DAKOTA MN UNITED STATES	EASEMENT UNITED STATES OF AMERICA, BY FEDERAL FARM MORTG
	\$1.00	0.000	0.000	0.000			
2003.02	02/08/1950	0.000	0.000	0.000	34-115-017-12	DAKOTA MN UNITED STATES	EASEMENT UNITED STATES OF AMERICA, BY FEDERAL FARM MORTG
	\$1.00	0.000	0.000	0.000			
2003.03	10/24/1989	0.000	0.000	0.000	27-115-019-14	DAKOTA MN UNITED STATES	EASEMENT DAKOTA COUNTY TECHNICAL COLLEGE
	\$1.00	0.000	0.000	0.000			

NET TOTALS FOR CAMPUS: 7,686.476 7,740.864

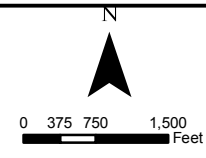
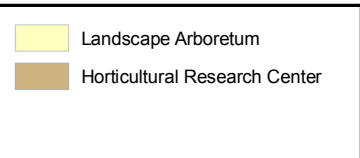
* Asterisk reflects original acquisition cost before deduction



As of June 30, 2008

Real Estate Inventory
University of Minnesota

Landscape Arboretum
Carver County



This map is intended to be used for planning purposes only and should not be relied upon where a survey is required.
 Base Data: Real Estate Office
 MetroGIS, MNDNR, MNDOT

Real Estate Inventory

UNIVERSITY OF MINNESOTA

As of June 30, 2008

Property

Area

Landscape Arboretum

843.491 acres

3675 Arboretum Drive
Chaska, MN 55318

Description

Parts of Section 7, 8, 16, 17 and 18, Township 116 North, Range 23 West
Carver County

Use

Laboratory (landscape testing, research) and cultural center.

Rights/Restrictions

All rights acquired.
A use restriction (for a Landscape Arboretum) affects some tracts.
Life estate on seven acres terminated June 28, 2008.

Administrator

Director
Landscape Arboretum
3675 Arboretum Drive
Chaska, MN 55318

Comments

UNIVERSITY OF MINNESOTA
REAL ESTATE OFFICE
CURRENT LAND HOLDINGS BY CAMPUS
MINNESOTA LANDSCAPE ARBORETUM (ARB)

Tract	Acquisition Date/ Cost	-----Surface / Mineral-----			Property ID Nbr	County/ State/ Country	How Acquired/ Previous Owner	
		Current	Net Acres	Gross Acres				Ownership%
1305.00	02/03/1958		160.000	160.000	100.000	17-116-023-11	CARVER	PURCHASE
	\$1.00		160.000	160.000	100.000		MN UNITED STATES	MINNESOTA STATE HORTICULTURAL SOCIETY
1306.00	05/09/1966		45.000	45.000	100.000	18-116-023-14	CARVER	GIFT
	\$1.00		45.000	45.000	100.000		MN UNITED STATES	MINNESOTA STATE HORTICULTURAL SOCIETY
1307.00	09/15/1988		108.475	109.850	100.000	17-116-023-23	CARVER	PURCHASE
	* \$1.00		109.850	109.850	100.000		MN UNITED STATES	MINNESOTA STATE HORTICULTURAL SOCIETY
1308.00	07/17/1964		20.000	20.000	100.000	18-116-023-11	CARVER	GIFT
	\$17,850.00		20.000	20.000	100.000		MN UNITED STATES	OMER M. & MARIAN B. GAY
1309.01	06/27/1974		18.480	18.480	100.000	17-116-023-13	CARVER	PURCHASE
	\$1.00		18.480	18.480	100.000		MN UNITED STATES	MINNESOTA STATE HORTICULTURAL SOCIETY
1309.02	06/27/1974		80.000	80.000	100.000	17-116-023-12	CARVER	PURCHASE
	\$1.00		80.000	80.000	100.000		MN UNITED STATES	MINNESOTA STATE HORTICULTURAL SOCIETY
1309.03	07/02/1973		61.820	61.820	100.000	17-116-023-11	CARVER	PURCHASE
	\$106,000.00		61.820	61.820	100.000		MN UNITED STATES	HERBERT J. & ISABEL B. BERENS
1310.00	06/27/1974		53.810	53.810	100.000	08-116-023-33	CARVER	PURCHASE
	\$44,000.00		53.810	53.810	100.000		MN UNITED STATES	MINNESOTA STATE HORTICULTURAL SOCIETY
1311.00	10/12/1972		35.000	35.000	100.000	07-116-023-44	CARVER	PURCHASE
	\$1.00		35.000	35.000	100.000		MN UNITED STATES	MINNESOTA STATE HORTICULTURAL SOCIETY
1313.00	02/20/1981		122.800	122.800	100.000	17-116-023-41	CARVER	PURCHASE
	\$155,838.00		122.800	122.800	100.000		MN UNITED STATES	FIRST NATIONAL BANK OF ST. PAUL
1314.00	06/26/1998		30.851	30.851	100.000	16-116-023-23	CARVER	PURCHASE
	\$1.00		30.851	30.851	100.000		MN UNITED STATES	MINNESOTA LANDSCAPE ARBORETUM FOUNDATION
1315.00	06/29/2001		19.801	19.801	100.000	18-116-023-13	CARVER	PURCHASE
	\$1.00		19.801	19.801	100.000		MN UNITED STATES	MINNESOTA LANDSCAPE ARBORETUM FOUNDATION
1316.00	06/29/2001		21.110	21.110	100.000	18-116-023-23	CARVER	PURCHASE
	\$1.00		21.110	21.110	100.000		MN UNITED STATES	MINNESOTA LANDSCAPE ARBORETUM FOUNDATION
1317.00	06/26/2002		10.320	10.320	100.000	16-116-023-23	CARVER	PURCHASE
	\$1.00		10.320	10.320	100.000		MN UNITED STATES	MINNESOTA LANDSCAPE ARBORETUM FOUNDATION

* Asterisk reflects original acquisition cost before deduction

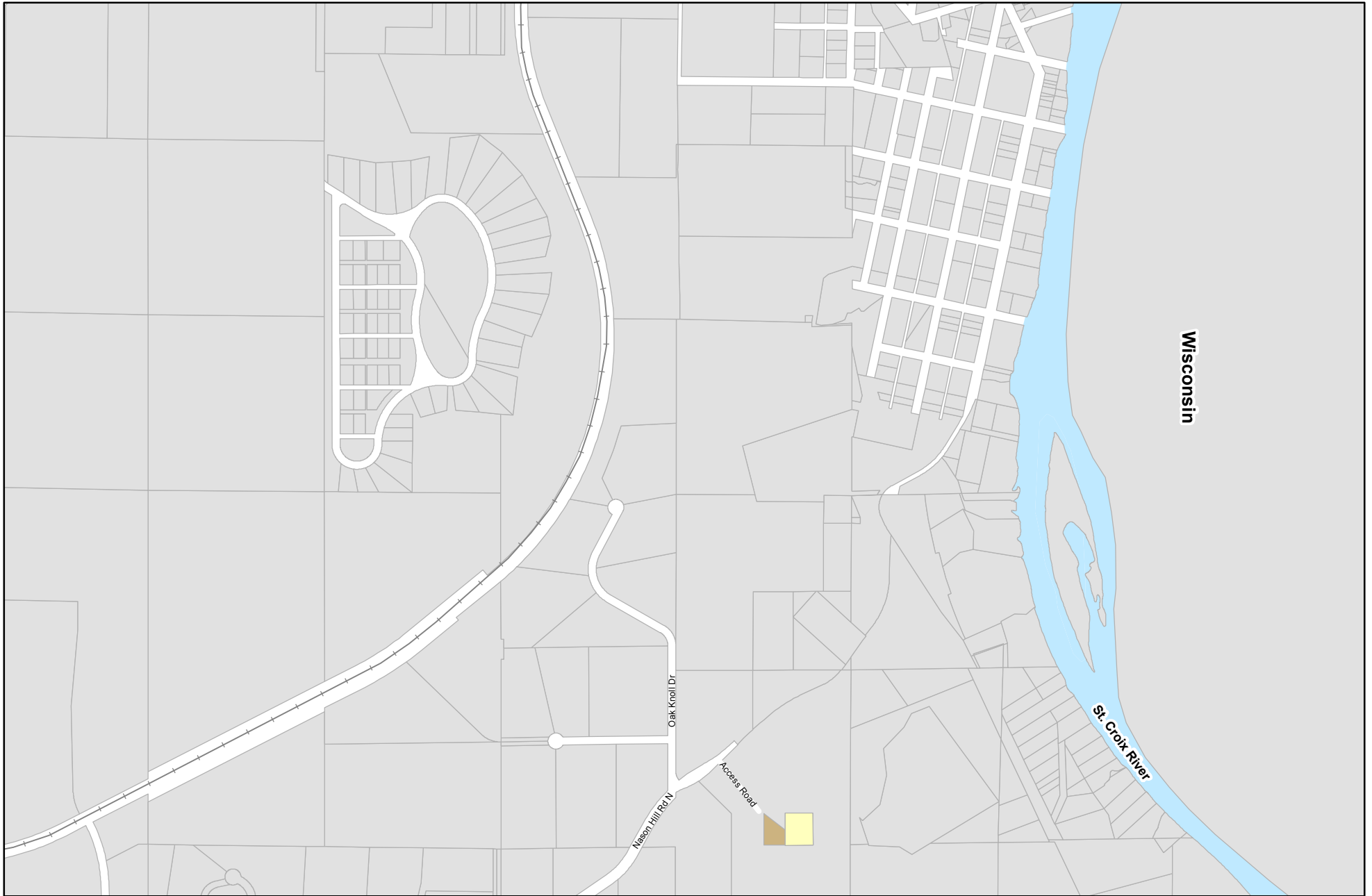
UNIVERSITY OF MINNESOTA
REAL ESTATE OFFICE
CURRENT LAND HOLDINGS BY CAMPUS
MINNESOTA LANDSCAPE ARBORETUM (ARB)

Tract	Acquisition Date/ Cost	-----Surface / Mineral-----			Property ID Nbr	County/ State/ Country	How Acquired/ Previous Owner
		Current	Net Acres	Gross Acres			
1318.00	10/25/2002	19.870	19.870	100.000	18-116-023-13	CARVER MN UNITED STATES	PURCHASE MINNESOTA LANDSCAPE ARBORETUM FOUNDATION
	\$1.00	19.870	19.870	100.000			
1319.00	03/25/2003	19.380	19.380	100.000	18-116-023-42	CARVER MN UNITED STATES	PURCHASE MINNESOTA LANDSCAPE ARBORETUM FOUNDATION
	\$1.00	19.380	19.380	100.000			
1320.00	06/28/2004	10.000	10.000	100.000	18-116-023-13	CARVER MN UNITED STATES	PURCHASE MINNESOTA LANDSCAPE ARBORETUM FOUNDATION
	\$1.00	10.000	10.000	100.000			
1321.00	01/11/2008	6.774	6.774	100.000	07-116-023-44	CARVER MN UNITED STATES	PURCHASE MINNESOTA LANDSCAPE ARBORETUM FOUNDATION
	\$1.00	6.774	6.774	100.000			

NET TOTALS FOR CAMPUS:

843.491

844.866

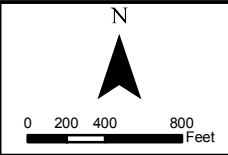


As of June 30, 2008

Real Estate Inventory
University of Minnesota

O'Brien Observatory (Owned)
Magnetic Test Facility (Leased)
Washington County

- O'Brien Observatory
- Magnetic Test Facility
- Railroad



This map is intended to be used for planning purposes only and should not be relied upon where a survey is required.

Base Data: Real Estate Office
MN Land Management Info Center
MNDNR, MNDOT

Real Estate Inventory

UNIVERSITY OF MINNESOTA

As of June 30, 2008

Property

O'Brien Observatory

County Road No. 7
Marine on St. Croix, MN 55407

Area

1.140 acres

Description

Part of the SE $\frac{1}{4}$ of the SE $\frac{1}{4}$ Section 12, Township 31 North, Range 20 West,
Washington County

Use

Astronomical observations and research.

Rights/Restrictions

All rights reserved.

Administrator

Director, O'Brien Observatory
Department of Astronomy
356 Tate Lab of Physics
116 Church St. SE
Minneapolis, MN 55455

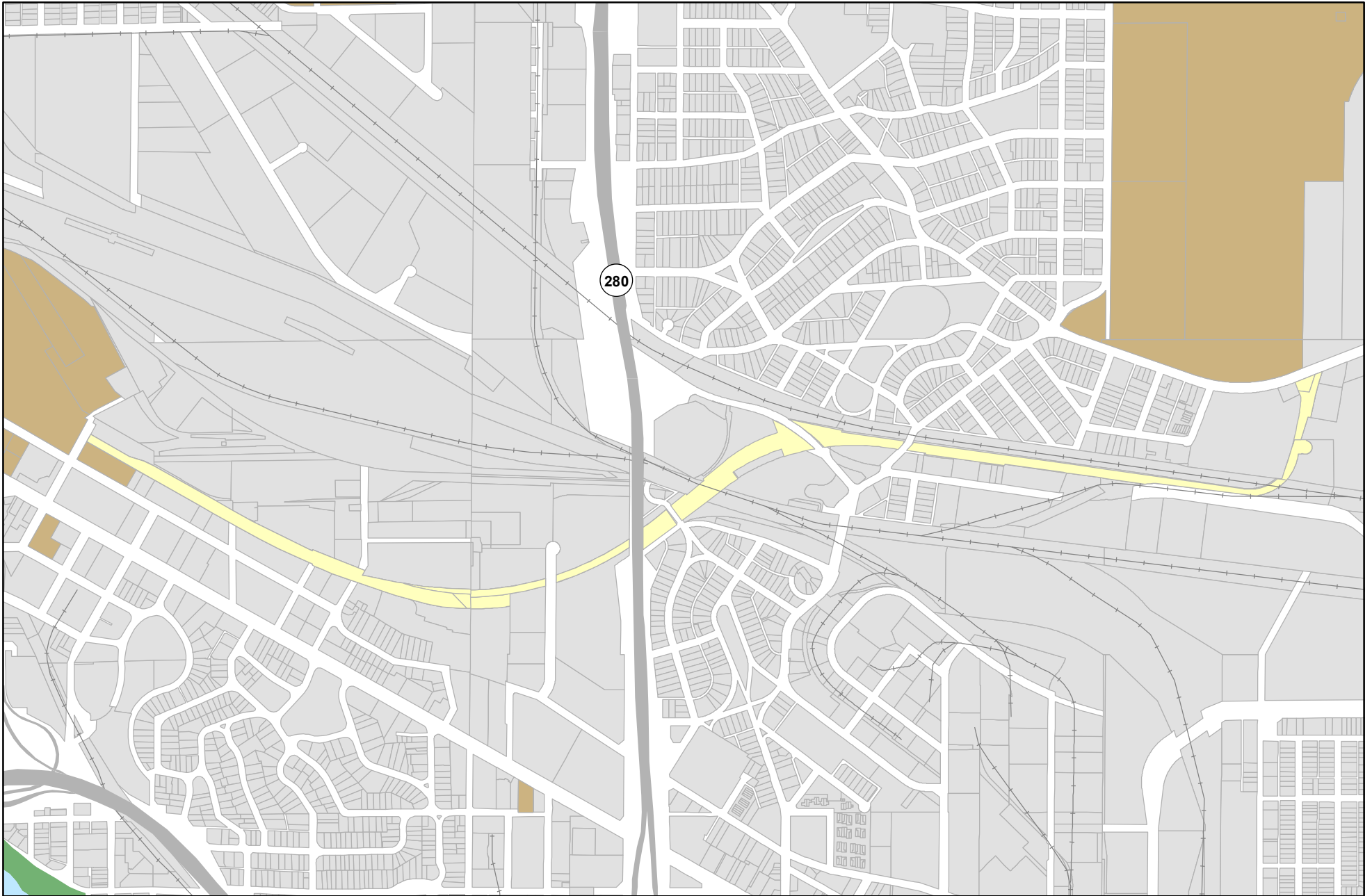
Comments

The Magnetic Test Facility is located on leased land located adjacent to this property.

UNIVERSITY OF MINNESOTA
 REAL ESTATE OFFICE
 CURRENT LAND HOLDINGS BY CAMPUS
 O'BRIEN OBSERVATORY (OO)

Tract	Acquisition Date/ Cost	-----Surface / Mineral-----			Property ID Nbr	County/ State/ Country	How Acquired/ Previous Owner	
		Current	Net Acres	Gross Acres				Ownership%
1974.00	12/29/1966		1.140	1.140	100.000	12-031-020-44	WASHINGTON	GIFT
	\$1.00		1.140	1.140	100.000		MN UNITED STATES	WILLIAM O'BRIEN LAND COMPANY
1974.01	12/29/1966		0.000	0.000	0.000	12-031-020-44	WASHINGTON	EASEMENT
	\$1.00		0.000	0.000	0.000		MN UNITED STATES	WILLIAM O'BRIEN LAND COMPANY

NET TOTALS FOR CAMPUS: **1.140** **1.140**

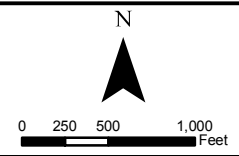


As of June 30, 2008

Real Estate Inventory
University of Minnesota

Intercampus Transitway
Hennepin & Ramsey Counties

- Intercampus Transitway
- Other University Property
- Railroad



This map is intended to be used for planning purposes only and should not be relied upon where a survey is required.

Base Data: Real Estate Office
 MetroGIS, MNDNR, MNDOT

Real Estate Inventory

UNIVERSITY OF MINNESOTA

As of June 30, 2008

Property

Area

Intercampus Transitway

44.279 acres

Description

Parts of Sections 19, 24, 28, 29, and 30, Township 29 North, Range 23 West, and part of Section 24, Township 29 North, Range 24 West, Hennepin and Ramsey Counties

Use

Exclusive University busway between the Twin Cities-Minneapolis and St. Paul Campuses.

Rights/Restrictions

All rights acquired, except minerals in some tracts;
Easement only interest held in Tracts 1051.10 and 1051.11.

Administrator

Office of Vice President and CFO
334 Morrill Hall
100 Church St SE
Minneapolis, MN 55455

Office of the Senior Vice President and Provost
234 Morrill Hall
100 Church St SE
Minneapolis, MN 55455

Comments

UNIVERSITY OF MINNESOTA
REAL ESTATE OFFICE
CURRENT LAND HOLDINGS BY CAMPUS
INTERCAMPUS TRANSITWAY (IT)

Tract	Acquisition Date/ Cost	-----Surface / Mineral-----			Property ID Nbr	County/ State/ Country	How Acquired/ Previous Owner
		Current	Net Acres	Gross Acres--Ownership%			
0759.01	09/29/1989	3.353	3.353	100.000	19-029-023-33	HENNEPIN MN UNITED STATES	PURCHASE CHICAGO & NORTHWESTERN TRANS. CO.
	\$438,000.00	3.353	3.353	100.000			
0759.02	12/26/1989	14.950	14.950	100.000	30-029-023-14	HENNEPIN MN UNITED STATES	PURCHASE GLACIER PARK COMPANY
	\$1,950,000.00	0.000	0.000	0.000			
0759.03	03/21/1990	0.180	0.180	100.000	24-029-024-44	HENNEPIN MN UNITED STATES	PURCHASE SOO LINE RAILROAD CO.
	\$25,000.00	0.180	0.180	100.000			
0759.04	05/17/1990	0.016	0.016	100.000	24-029-024-44	HENNEPIN MN UNITED STATES	CONDEMNATION FRANK FARR, ET. AL.
	\$3,000.00	0.016	0.016	100.000			
0759.05	05/17/1990	0.162	0.162	100.000	19-029-023-33	HENNEPIN MN UNITED STATES	CONDEMNATION EDWARD K. LARSON, ET. AL.
	\$36,500.00	0.162	0.162	100.000			
0759.06	05/17/1990	1.412	1.412	100.000	19-029-023-33	HENNEPIN MN UNITED STATES	CONDEMNATION JOSEPH D. QUINN, ET. AL.
	\$300,225.00	1.412	1.412	100.000			
0759.07	05/17/1990	1.065	1.065	100.000	19-029-023-33	HENNEPIN MN UNITED STATES	CONDEMNATION DONALD E. KEEFE, ET. AL.
	\$300,800.00	1.065	1.065	100.000			
0759.08	05/17/1990	0.962	0.962	100.000	30-029-023-14	HENNEPIN MN UNITED STATES	CONDEMNATION BURLINGTON NORTHERN RAILROAD CO.
	\$125,500.00	0.962	0.962	100.000			
1051.01	05/07/1990	1.807	1.807	100.000	29-029-023-23	RAMSEY MN UNITED STATES	CONDEMNATION PORT AUTHORITY OF THE CITY OF ST. PAUL
	\$260,000.00	1.807	1.807	100.000			
1051.02	05/07/1990	0.064	0.064	100.000	28-029-023-21	RAMSEY MN UNITED STATES	CONDEMNATION LYDON-BRICHER MANUFACTURING COMPANY
	\$12,750.00	0.064	0.064	100.000			
1051.03	11/20/1990	3.117	3.117	100.000	29-029-023-21	RAMSEY MN UNITED STATES	CONDEMNATION GLACIER PARK COMPANY
	\$435,000.00	3.117	3.117	100.000			
1051.04	11/26/1990	2.290	2.290	100.000	29-029-023-21	RAMSEY MN UNITED STATES	CONDEMNATION BURLINGTON NORTHERN RAILROAD CO.
	\$240,000.00	2.290	2.290	100.000			
1051.05	12/14/1990	0.468	0.468	100.000	28-029-023-21	RAMSEY MN UNITED STATES	CONDEMNATION GLACIER PARK COMPANY
	\$67,289.00	0.468	0.468	100.000			
1051.06	07/27/1990	0.320	0.320	100.000	28-029-023-21	RAMSEY MN UNITED STATES	CONDEMNATION SUSSEL CORPORATION
	\$298,901.32	0.320	0.320	100.000			

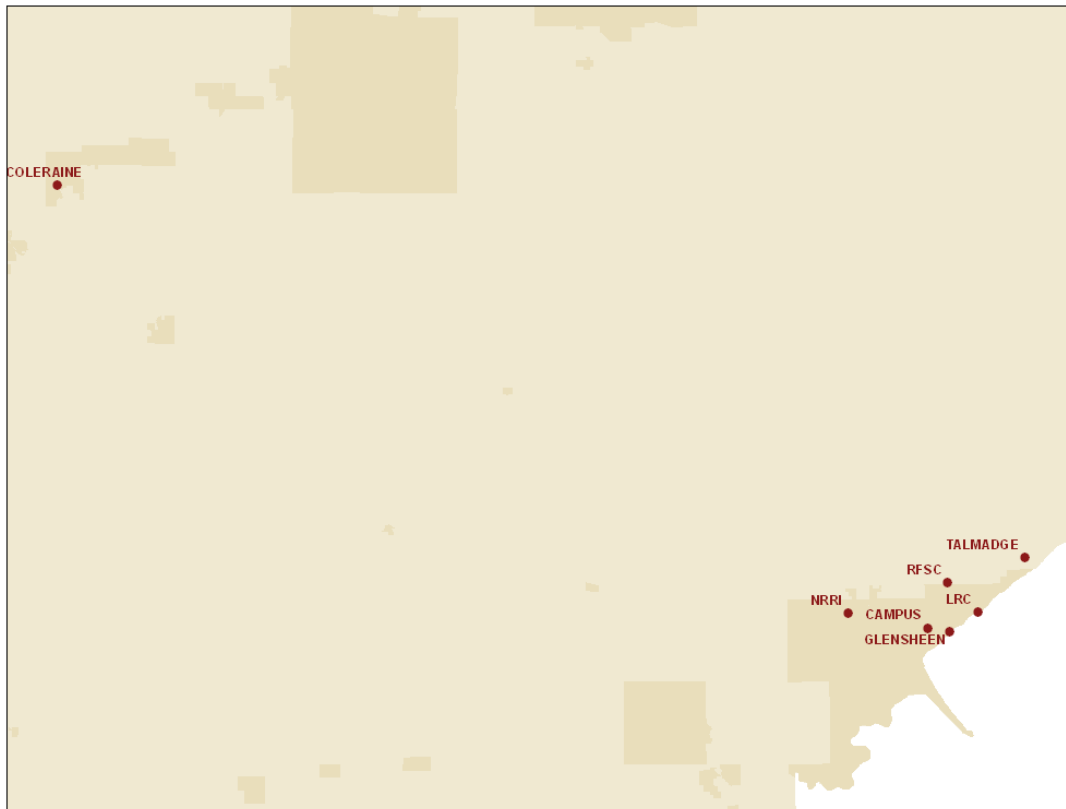
Real Estate Inventory – Duluth Area

UNIVERSITY OF MINNESOTA

As of June 30, 2008

Property

University of Minnesota – Duluth Campus
Research and Field Studies Center
Limnological Research Center
Glensheen
Talmadge River Biological Research Area
Natural Resources Research Institute
Coleraine Minerals Research Laboratory






As of June 30, 2008

Real Estate Inventory
University of Minnesota

Duluth Campus
St. Louis County

- Structures
- Duluth Campus



This map is intended to be used for planning purposes only and should not be relied upon where a survey is required.

Base Data: Real Estate Office
 MNDNR, MNDOT

Real Estate Inventory

UNIVERSITY OF MINNESOTA

As of June 30, 2008

Property

Area

University of Minnesota – Duluth Campus

313.934 acres

2400 Oakland Avenue
Duluth, MN 55812

Description

Parts of the SE $\frac{1}{4}$ of Section 10;
The SW $\frac{1}{4}$ of Section 11;
The E $\frac{1}{4}$ and the NW $\frac{1}{4}$ of Section 14; and
The NE $\frac{1}{4}$ of Section 15, all in Township 50 North, Range 14 West,
St. Louis County

Use

Education and research.

Rights/Restrictions

All rights acquired, except minerals in a few tracts.
Encumbrances include a 99-year land lease to WDSE-TV and a 15-year land lease to
Independent School District No. 709.

Administrator

Chancellor
515 Darland Administration Building
10 University Drive
Duluth, MN 55812

Vice Chancellor
Finance and Operations
500 Darland Administration Building
10 University Drive
Duluth, MN 55812

Comments

University Lease Numbers U-120 and U-123. The Duluth Normal School District and the
Duluth Teachers College Model appear on the National Register of Historic Places.

UNIVERSITY OF MINNESOTA
REAL ESTATE OFFICE
CURRENT LAND HOLDINGS BY CAMPUS
DULUTH CAMPUS (DUL)

Tract	Acquisition Date/ Cost	-----Surface / Mineral-----			Property ID Nbr	County/ State/ Country	How Acquired/ Previous Owner
		Current Net Acres	Gross Acres	Ownership%			
1625.01	07/01/1947	0.256	7.301	100.000	14-050-014-42	ST. LOUIS MN UNITED STATES	GIFT STATE OF MINNESOTA
	* \$1.00	7.301	7.301	100.000			
1628.00	11/21/1947	148.190	148.190	100.000	14-050-014-21	ST. LOUIS MN UNITED STATES	PURCHASE STATE OF MINNESOTA
	\$5,000.00	148.190	148.190	100.000			
1629.00	12/17/1947	8.115	8.115	100.000	14-050-014-24	ST. LOUIS MN UNITED STATES	PURCHASE FRANK A. DAY ESTATE
	\$5,790.00	8.115	8.115	100.000			
1630.01	02/05/1948	1.049	1.049	100.000	14-050-014-13	ST. LOUIS MN UNITED STATES	PURCHASE STATE OF MINNESOTA
	\$27.00	1.049	1.049	100.000			
1630.02	02/05/1948	2.563	2.563	100.000	14-050-014-12	ST. LOUIS MN UNITED STATES	PURCHASE STATE OF MINNESOTA
	\$1.00	0.000	0.000	0.000			
1630.03	02/05/1948	3.322	3.322	100.000	14-050-014-13	ST. LOUIS MN UNITED STATES	PURCHASE STATE OF MINNESOTA
	\$1.00	3.322	3.322	100.000			
1630.04	02/05/1948	0.143	0.430	33.333	14-050-014-13	ST. LOUIS MN UNITED STATES	PURCHASE STATE OF MINNESOTA
	\$1.00	0.000	0.000	0.000			
1631.00	01/31/1948	0.103	0.103	100.000	14-050-014-23	ST. LOUIS MN UNITED STATES	PURCHASE HENRY W. CHEADLE ESTATE
	\$500.00	0.103	0.103	100.000			
1632.00	05/20/1948	0.103	0.103	100.000	14-050-014-22	ST. LOUIS MN UNITED STATES	PURCHASE FRANK A. DAY ESTATE
	\$300.00	0.103	0.103	100.000			
1633.00	06/17/1948	0.287	0.430	66.666	14-050-014-13	ST. LOUIS MN UNITED STATES	PURCHASE FRANK A. DAY ESTATE
	\$50.00	0.287	0.430	66.666			
1636.00	10/15/1948	0.455	0.455	100.000	14-050-014-21	ST. LOUIS MN UNITED STATES	PURCHASE J.E., J.W. AND GRACE SINGLETON
	\$200.00	0.455	0.455	100.000			
1637.00	11/27/1948	0.965	0.965	100.000	14-050-014-21	ST. LOUIS MN UNITED STATES	PURCHASE NELLIE STURMINSKI
	\$1,375.00	0.965	0.965	100.000			
1638.00	01/08/1949	0.097	0.097	100.000	14-050-014-32	ST. LOUIS MN UNITED STATES	PURCHASE MARTIN WOLD COMPANY
	\$1.00	0.097	0.097	100.000			
1640.00	01/27/1949	0.103	0.103	100.000	14-050-014-23	ST. LOUIS MN UNITED STATES	PURCHASE AGNES M. HAGLUND
	\$350.00	0.103	0.103	100.000			

* Asterisk reflects original acquisition cost before deduction

UNIVERSITY OF MINNESOTA
REAL ESTATE OFFICE
CURRENT LAND HOLDINGS BY CAMPUS
DULUTH CAMPUS (DUL)

Tract	Acquisition Date/ Cost	-----Surface / Mineral-----			Property ID Nbr	County/ State/ Country	How Acquired/ Previous Owner
		Current Net Acres	Gross Acres	Ownership%			
1642.00	02/11/1949	0.143	0.430	33.333	14-050-014-13	ST. LOUIS MN UNITED STATES	PURCHASE CENTRAL ACRES LAND COMPANY
	\$100.90	0.143	0.430	33.333			
1643.00	04/07/1949	0.161	0.161	100.000	14-050-014-13	ST. LOUIS MN UNITED STATES	CONDEMNATION LEONARD STYCKET, ET AL
	\$1,210.80	0.161	0.161	100.000			
1644.00	04/07/1949	0.103	0.103	100.000	14-050-014-23	ST. LOUIS MN UNITED STATES	CONDEMNATION RUBERG, PETFR ET AL
	\$201.80	0.103	0.103	100.000			
1645.00	04/07/1949	0.103	0.103	100.000	14-050-014-23	ST. LOUIS MN UNITED STATES	CONDEMNATION LOUISA AURA ET AL
	\$201.80	0.103	0.103	100.000			
1646.00	04/07/1949	0.161	0.161	100.000	14-050-014-23	ST. LOUIS MN UNITED STATES	CONDEMNATION CARRIE B. BVELLIS, ET. AL.
	\$200.00	0.161	0.161	100.000			
1647.00	04/07/1949	0.103	0.103	100.000	14-050-014-23	ST. LOUIS MN UNITED STATES	CONDEMNATION A. FRANK HEGER, ET AL
	\$201.80	0.103	0.103	100.000			
1648.00	04/07/1949	0.103	0.103	100.000	14-050-014-23	ST. LOUIS MN UNITED STATES	CONDEMNATION CHARLES & CATHERINE PAAVOLA
	\$201.80	0.103	0.103	100.000			
1649.00	04/07/1949	0.103	0.103	100.000	14-050-014-23	ST. LOUIS MN UNITED STATES	CONDEMNATION WILLIAM H. & SOPHIA W. QUINN
	\$201.80	0.103	0.103	100.000			
1650.00	04/07/1949	0.470	0.470	100.000	14-050-014-21	ST. LOUIS MN UNITED STATES	CONDEMNATION RICHARD E. KOTHZ
	\$1,210.80	0.470	0.470	100.000			
1651.01	04/12/1949	0.126	0.126	100.000	14-050-014-23	ST. LOUIS MN UNITED STATES	PURCHASE STATE OF MINNESOTA
	\$5.00	0.000	0.000	0.000			
1651.02	04/12/1949	0.103	0.103	100.000	14-050-014-23	ST. LOUIS MN UNITED STATES	PURCHASE STATE OF MINNESOTA
	\$1.00	0.103	0.103	100.000			
1651.03	04/12/1949	0.103	0.103	100.000	14-050-014-23	ST. LOUIS MN UNITED STATES	PURCHASE STATE OF MINNESOTA
	\$1.00	0.103	0.103	100.000			
1652.00	06/21/1949	0.103	0.103	100.000	14-050-014-23	ST. LOUIS MN UNITED STATES	CONDEMNATION SAIMI SALMI AND NESTOR FREEMAN
	\$366.84	0.103	0.103	100.000			
1653.00	10/28/1949	0.001	0.001	100.000	14-050-014-42	ST. LOUIS MN UNITED STATES	PURCHASE ROBERT W. & ETHEL P. MARSHALL
	\$200.00	0.001	0.001	100.000			

UNIVERSITY OF MINNESOTA
REAL ESTATE OFFICE
CURRENT LAND HOLDINGS BY CAMPUS
DULUTH CAMPUS (DUL)

Tract	Acquisition Date/ Cost	-----Surface / Mineral-----			Property ID Nbr	County/ State/ Country	How Acquired/ Previous Owner
		Current	Net Acres	Gross Acres--Ownership%			
1654.00	07/08/1949	0.103	0.103	100.000	14-050-014-23	ST. LOUIS MN UNITED STATES	CONDEMNATION
	\$519.13	0.103	0.103	100.000			EARNEST E. & HARRIET C. POLING
1655.00	08/02/1949	0.103	0.103	100.000	14-050-014-23	ST. LOUIS MN UNITED STATES	CONDEMNATION
	\$787.50	0.103	0.103	100.000			HENRY EDWIN DARR, ET. AL.
1656.00	10/20/1949	0.126	0.126	100.000	14-050-014-23	ST. LOUIS MN UNITED STATES	CONDEMNATION
	\$563.29	0.126	0.126	100.000			MICHAEL & CORA E. MCALPINE
1657.00	12/28/1949	0.103	0.103	100.000	14-050-014-23	ST. LOUIS MN UNITED STATES	CONDEMNATION
	\$463.34	0.103	0.103	100.000			HENRY M. & MARION CASWELL
1658.00	12/28/1949	0.829	0.829	100.000	14-050-014-23	ST. LOUIS MN UNITED STATES	CONDEMNATION
	\$463.33	0.829	0.829	100.000			VIENNA M. ROEBUCK
1659.00	12/28/1949	0.400	0.400	100.000	14-050-014-12	ST. LOUIS MN UNITED STATES	CONDEMNATION
	\$1,854.00	0.400	0.400	100.000			J.B. COMPANY & LOUISA C. LUHM
1660.00	12/28/1949	0.103	0.103	100.000	14-050-014-23	ST. LOUIS MN UNITED STATES	CONDEMNATION
	\$463.33	0.103	0.103	100.000			W.T. ROBISON
1661.00	12/28/1949	0.103	0.103	100.000	14-050-014-23	ST. LOUIS MN UNITED STATES	CONDEMNATION
	\$463.00	0.103	0.103	100.000			OSCAR M. & LILLIE A. HOLMES
1662.00	12/28/1949	0.143	0.143	100.000	14-050-014-13	ST. LOUIS MN UNITED STATES	CONDEMNATION
	\$783.75	0.143	0.143	100.000			J.B. COMPANY & LEO SHAPIRO
1663.00	12/28/1949	0.103	0.103	100.000	14-050-014-24	ST. LOUIS MN UNITED STATES	CONDEMNATION
	\$1,257.00	0.103	0.103	100.000			JOSEPH & IDA R. WILDE
1664.00	12/28/1949	0.128	0.128	100.000	14-050-014-24	ST. LOUIS MN UNITED STATES	CONDEMNATION
	\$836.00	0.128	0.128	100.000			JOHN E. & AGNES M. MCCULLOUGH
1665.00	12/28/1949	0.103	0.103	100.000	14-050-014-23	ST. LOUIS MN UNITED STATES	CONDEMNATION
	\$418.00	0.103	0.103	100.000			AUGUSTA M. PAPBERG
1666.00	12/28/1949	0.103	0.103	100.000	14-050-014-23	ST. LOUIS MN UNITED STATES	CONDEMNATION
	\$418.00	0.103	0.103	100.000			ANNA & ERVIE J. BRIERE
1667.00	12/28/1949	0.103	0.103	100.000	14-050-014-23	ST. LOUIS MN UNITED STATES	CONDEMNATION
	\$418.00	0.103	0.103	100.000			HENRY E. WAECHTER

UNIVERSITY OF MINNESOTA
REAL ESTATE OFFICE
CURRENT LAND HOLDINGS BY CAMPUS
DULUTH CAMPUS (DUL)

Tract	Acquisition Date/ Cost	-----Surface / Mineral-----			Property ID Nbr	County/ State/ Country	How Acquired/ Previous Owner
		Current	Net Acres	Gross Acres--Ownership%			
1668.00	12/28/1949	0.103	0.103	100.000	14-050-014-23	ST. LOUIS	CONDEMNATION
	\$418.00	0.103	0.103	100.000		MN UNITED STATES	RUBY LEOLA VERRAN
1669.00	12/28/1949	0.103	0.103	100.000	14-050-014-23	ST. LOUIS	CONDEMNATION
	\$418.00	0.103	0.103	100.000		MN UNITED STATES	GEORGE E. & JAMES A. WEAVER
1670.00	12/28/1949	0.103	0.103	100.000	14-050-014-23	ST. LOUIS	CONDEMNATION
	\$418.00	0.103	0.103	100.000		MN UNITED STATES	HJALMER C. RYKKEN
1671.00	12/30/1949	0.103	0.103	100.000	14-050-014-21	ST. LOUIS	CONDEMNATION
	\$470.25	0.103	0.103	100.000		MN UNITED STATES	GEORGE & MARGARET STANDFEST
1672.00	12/30/1949	0.103	0.103	100.000	14-050-014-23	ST. LOUIS	CONDEMNATION
	\$470.25	0.103	0.103	100.000		MN UNITED STATES	J.D. HOUSTON
1673.00	12/30/1949	0.103	0.103	100.000	14-050-014-23	ST. LOUIS	CONDEMNATION
	\$470.25	0.103	0.103	100.000		MN UNITED STATES	ALMA T. IBACH
1674.00	12/30/1949	0.103	0.103	100.000	14-050-014-23	ST. LOUIS	CONDEMNATION
	\$470.25	0.103	0.103	100.000		MN UNITED STATES	H.M. IBACH
1675.00	12/30/1949	0.103	0.103	100.000	14-050-014-21	ST. LOUIS	CONDEMNATION
	\$470.25	0.103	0.103	100.000		MN UNITED STATES	RAYMOND J. SCHULTE ET AL
1676.00	01/19/1950	0.255	0.255	100.000	14-050-014-23	ST. LOUIS	PURCHASE
	\$421.93	0.255	0.255	100.000		MN UNITED STATES	NEIL HAMALAINEN
1677.00	02/06/1950	0.989	0.989	100.000	14-050-014-21	ST. LOUIS	CONDEMNATION
	\$2,750.00	0.989	0.989	100.000		MN UNITED STATES	CHARLES BROTON
1679.01	07/23/1951	0.767	0.767	100.000	11-050-014-33	ST. LOUIS	PURCHASE
	\$1.00	0.767	0.767	100.000		MN UNITED STATES	STATE OF MINNESOTA
1679.02	07/23/1951	0.280	0.280	100.000	11-050-014-11	ST. LOUIS	PURCHASE
	\$1.00	0.280	0.280	100.000		MN UNITED STATES	STATE OF MINNESOTA
1679.03	07/23/1951	10.000	10.000	100.000	11-050-014-33	ST. LOUIS	PURCHASE
	\$1.00	10.000	10.000	100.000		MN UNITED STATES	STATE OF MINNESOTA
1680.00	07/30/1951	0.996	0.996	100.000	10-050-014-44	ST. LOUIS	GIFT
	\$1.00	0.996	0.996	100.000		MN UNITED STATES	THE WINNEPAGO COMPANY

UNIVERSITY OF MINNESOTA
REAL ESTATE OFFICE
CURRENT LAND HOLDINGS BY CAMPUS
DULUTH CAMPUS (DUL)

Tract	Acquisition Date/ Cost	-----Surface / Mineral-----			Property ID Nbr	County/ State/ Country	How Acquired/ Previous Owner
		Current Net Acres	Gross Acres	Ownership%			
1681.00	08/02/1951 \$1.00	2.260 0.000	2.260 0.000	100.000 0.000	14-050-014-22	ST. LOUIS MN UNITED STATES	PURCHASE STATE OF MINNESOTA
1683.00	10/09/1951 \$247.50	0.103 0.103	0.103 0.103	100.000 100.000	14-050-014-23	ST. LOUIS MN UNITED STATES	PURCHASE HAROLD & MARGARET KENDALL
1684.00	10/15/1951 \$317.62	0.242 0.242	0.242 0.242	100.000 100.000	14-050-014-23	ST. LOUIS MN UNITED STATES	PURCHASE ARTHUR W. & TECLA M. AHLQUIST
1685.00	10/16/1951 \$286.00	0.119 0.119	0.119 0.119	100.000 100.000	14-050-014-23	ST. LOUIS MN UNITED STATES	CONDEMNATION JAMES M. & ELIZABETH K. BURKE
1686.00	10/18/1951 \$286.00	0.103 0.103	0.103 0.103	100.000 100.000	14-050-014-23	ST. LOUIS MN UNITED STATES	PURCHASE FRANCES PRESS
1687.00	11/13/1951 \$453.75	0.228 0.228	0.228 0.228	100.000 100.000	14-050-014-23	ST. LOUIS MN UNITED STATES	PURCHASE JOSEPH O. & HELENE S. PEDERSON
1688.00	11/16/1951 \$247.50	0.103 0.103	0.103 0.103	100.000 100.000	14-050-014-23	ST. LOUIS MN UNITED STATES	PURCHASE CHARLES S. & LINA W. CARLSON
1689.00	01/31/1952 \$775.00	0.103 0.103	0.103 0.103	100.000 100.000	14-050-014-23	ST. LOUIS MN UNITED STATES	PURCHASE NORA M. & FRANK CRUSE
1690.00	02/29/1952 \$825.00	0.103 0.103	0.103 0.103	100.000 100.000	14-050-014-23	ST. LOUIS MN UNITED STATES	PURCHASE FRANK M. & ROSE K. CASHIN
1692.00	08/15/1952 \$475.00	0.103 0.103	0.103 0.103	100.000 100.000	14-050-014-23	ST. LOUIS MN UNITED STATES	PURCHASE TOINI LAMPI & WAINO PELTOLA
1693.01	04/21/1953 \$1.00	1.088 0.000	1.088 0.000	100.000 0.000	14-050-014-22	ST. LOUIS MN UNITED STATES	PURCHASE WILLIAM R. & MARION M. BAGLEY
1693.02	04/21/1953 * \$1.00	13.165 0.000	14.204 0.000	100.000 0.000	11-050-014-33	ST. LOUIS MN UNITED STATES	PURCHASE WILLIAM R. & MARION M. BAGLEY
1693.03	09/06/1960 * \$1.00	0.503 0.000	0.511 0.000	100.000 0.000	11-050-014-33	ST. LOUIS MN UNITED STATES	LAND EXCHANGE CHRIS J. & EDNA I. TUOMINEN
1694.00	04/17/1962 \$7,500.00	0.257 0.257	0.257 0.257	100.000 100.000	14-050-014-22	ST. LOUIS MN UNITED STATES	PURCHASE FRANK & ADELIN ERICSON

* Asterisk reflects original acquisition cost before deduction

UNIVERSITY OF MINNESOTA
REAL ESTATE OFFICE
CURRENT LAND HOLDINGS BY CAMPUS
DULUTH CAMPUS (DUL)

Tract	Acquisition Date/ Cost	-----Surface / Mineral-----			Property ID Nbr	County/ State/ Country	How Acquired/ Previous Owner
		Current Net Acres	Gross Acres	Ownership%			
1695.01	04/17/1962	0.237	0.237	100.000	14-050-014-22	ST. LOUIS MN UNITED STATES	PURCHASE
	\$11,500.00	0.237	0.237	100.000			FRANK O. & RUTH K. FRIEBE
1695.02	04/17/1962	0.053	0.053	100.000	14-050-014-22	ST. LOUIS MN UNITED STATES	PURCHASE
	\$1.00	0.053	0.053	100.000			FRANK O. & RUTH K. FRIEBE
1696.00	04/17/1962	0.358	0.358	100.000	14-050-014-24	ST. LOUIS MN UNITED STATES	PURCHASE
	\$25,000.00	0.358	0.358	100.000			CARL A. & VICTORIA V. WESTIN
1697.00	03/08/1963	0.603	0.603	100.000	14-050-014-12	ST. LOUIS MN UNITED STATES	PURCHASE
	\$976.00	0.603	0.603	100.000			STATE OF MINNESOTA
1698.00	03/08/1963	0.004	0.004	100.000	14-050-014-23	ST. LOUIS MN UNITED STATES	PURCHASE
	\$1.00	0.004	0.004	100.000			STATE OF MINNESOTA
1699.00	07/31/1964	1.439	1.439	100.000	11-050-014-33	ST. LOUIS MN UNITED STATES	PURCHASE
	\$2,501.00	1.439	1.439	100.000			STATE OF MINNESOTA
2300.00	12/31/1964	0.215	0.215	100.000	14-050-014-12	ST. LOUIS MN UNITED STATES	PURCHASE
	\$2,000.00	0.215	0.215	100.000			WARD D. MCGILL
2301.00	12/02/1966	0.359	0.359	100.000	11-050-014-33	ST. LOUIS MN UNITED STATES	PURCHASE
	\$7,450.00	0.359	0.359	100.000			MARY E. SWANSON
2302.00	04/14/1966	0.180	0.180	100.000	11-050-014-34	ST. LOUIS MN UNITED STATES	PURCHASE
	\$11,000.00	0.180	0.180	100.000			FRANCIS & REINOLD GRESSMAN
2303.01	11/24/1967	0.404	0.404	100.000	11-050-014-33	ST. LOUIS MN UNITED STATES	PURCHASE
	\$2,301.00	0.404	0.404	100.000			STATE OF MINNESOTA
2303.02	11/24/1967	1.640	1.640	100.000	11-050-014-34	ST. LOUIS MN UNITED STATES	PURCHASE
	\$1.00	1.640	1.640	100.000			STATE OF MINNESOTA
2303.03	11/24/1967	0.457	0.457	100.000	15-050-014-14	ST. LOUIS MN UNITED STATES	PURCHASE
	\$1.00	0.457	0.457	100.000			STATE OF MINNESOTA
2303.04	11/24/1967	0.286	0.286	100.000	15-050-014-11	ST. LOUIS MN UNITED STATES	PURCHASE
	\$1.00	0.286	0.286	100.000			STATE OF MINNESOTA
2304.00	05/29/1968	1.363	1.363	100.000	11-050-014-34	ST. LOUIS MN UNITED STATES	PURCHASE
	\$7,837.50	0.000	0.000	0.000			ERNEST A. & CLARA ANDERSON

UNIVERSITY OF MINNESOTA
REAL ESTATE OFFICE
CURRENT LAND HOLDINGS BY CAMPUS
DULUTH CAMPUS (DUL)

Tract	Acquisition Date/ Cost	-----Surface / Mineral-----			Property ID Nbr	County/ State/ Country	How Acquired/ Previous Owner
		Current	Net Acres	Gross Acres--Ownership%			
2305.00	07/26/1968	0.344	0.344	100.000	11-050-014-33	ST. LOUIS MN UNITED STATES	PURCHASE
	\$2,500.00	0.344	0.344	100.000			M. LUCILE HAMPL
2306.00	08/27/1968	0.072	0.072	100.000	11-050-014-33	ST. LOUIS MN UNITED STATES	PURCHASE
	\$450.00	0.072	0.072	100.000			ROBERT KUTH
2307.00	05/15/1968	0.285	0.285	100.000	15-040-014-11	ST. LOUIS MN UNITED STATES	PURCHASE
	\$357.53	0.285	0.285	100.000			STATE OF MINNESOTA
2308.00	09/25/1968	0.143	0.143	100.000	11-040-014-34	ST. LOUIS MN UNITED STATES	PURCHASE
	\$1,375.00	0.143	0.143	100.000			EUNICE B. SMITH
2309.00	11/25/1968	0.143	0.143	100.000	15-050-014-11	ST. LOUIS MN UNITED STATES	PURCHASE
	\$2,424.00	0.143	0.143	100.000			DONALD A. JOHNSEN
2310.01	11/29/1968	1.951	1.951	100.000	15-050-014-14	ST. LOUIS MN UNITED STATES	PURCHASE
	\$13,050.00	1.951	1.951	100.000			ESTY HOUSING, INC.
2310.02	11/29/1968	0.286	0.286	100.000	15-050-014-11	ST. LOUIS MN UNITED STATES	PURCHASE
	\$1.00	0.286	0.286	100.000			ESTY HOUSING, INC.
2311.00	12/06/1968	0.114	0.114	100.000	15-050-014-13	ST. LOUIS MN UNITED STATES	PURCHASE
	\$675.00	0.114	0.114	100.000			ETHEL M. DUMAS
2312.00	02/13/1969	0.286	0.286	100.000	15-050-014-11	ST. LOUIS MN UNITED STATES	PURCHASE
	\$3,000.00	0.286	0.286	100.000			EARL B. GUSTAFSON
2313.01	03/14/1969	1.981	1.981	100.000	14-050-014-12	ST. LOUIS MN UNITED STATES	PURCHASE
	\$1,987.00	1.981	1.981	100.000			STATE OF MINNESOTA
2313.02	03/14/1969	0.095	0.143	66.667	14-050-014-12	ST. LOUIS MN UNITED STATES	PURCHASE
	\$1.00	0.095	0.143	66.667			STATE OF MINNESOTA
2313.03	07/16/1968	0.048	0.143	33.333	14-050-014-12	ST. LOUIS MN UNITED STATES	PURCHASE
	\$112.87	0.048	0.143	33.333			STATE OF MINNESOTA
2314.00	04/02/1969	0.009	0.009	100.000	15-050-014-13	ST. LOUIS MN UNITED STATES	PURCHASE
	\$65.00	0.009	0.009	100.000			J.C. PETERSON
2315.00	06/01/1969	0.374	0.374	100.000	15-050-014-11	ST. LOUIS MN UNITED STATES	PURCHASE
	\$5,000.00	0.374	0.374	100.000			HATTIE ATCHINSON

UNIVERSITY OF MINNESOTA
REAL ESTATE OFFICE
CURRENT LAND HOLDINGS BY CAMPUS
DULUTH CAMPUS (DUL)

Tract	Acquisition Date/ Cost	-----Surface / Mineral-----			Property ID Nbr	County/ State/ Country	How Acquired/ Previous Owner	
		Current	Net Acres	Gross Acres--Ownership%				
2316.00	06/17/1970		0.285	0.285	100.000	15-050-014-11	ST. LOUIS	PURCHASE
	\$2,500.00		0.285	0.285	100.000		MN UNITED STATES	WENDELL J. & MARIE K. PETERSON
2317.00	06/20/1970		0.286	0.286	100.000	15-050-014-11	ST. LOUIS	PURCHASE
	\$2,750.00		0.286	0.286	100.000		MN UNITED STATES	FRANK R. SEXTON, ET AL.
2318.00	10/08/1970		0.357	0.357	100.000	15-050-014-11	ST. LOUIS	PURCHASE
	\$3,750.00		0.357	0.357	100.000		MN UNITED STATES	STAN S. & MARIAN L. SEVRUK
2319.01	07/27/1976		0.574	0.574	100.000	11-050-014-33	ST. LOUIS	CONDEMNATION
	\$9,777.25		0.574	0.574	100.000		MN UNITED STATES	J.B. COMPANY
2319.02	07/27/1976		0.574	0.574	100.000	11-050-014-33	ST. LOUIS	CONDEMNATION
	\$9,777.25		0.574	0.574	100.000		MN UNITED STATES	J.B. COMPANY
2319.03	07/27/1976		0.177	0.177	100.000	11-050-014-33	ST. LOUIS	CONDEMNATION
	\$4,609.28		0.177	0.177	100.000		MN UNITED STATES	J.B. COMPANY
2319.04	07/27/1976		0.227	0.227	100.000	11-050-014-33	ST. LOUIS	CONDEMNATION
	\$5,587.00		0.227	0.227	100.000		MN UNITED STATES	J.B. COMPANY
2319.05	07/27/1976		0.215	0.215	100.000	11-050-014-33	ST. LOUIS	CONDEMNATION
	\$3,142.69		0.215	0.215	100.000		MN UNITED STATES	J.B. COMPANY
2319.06	07/27/1976		0.574	0.574	100.000	11-050-014-33	ST. LOUIS	CONDEMNATION
	\$9,777.25		0.574	0.574	100.000		MN UNITED STATES	J.B. COMPANY
2319.07	07/27/1976		0.359	0.359	100.000	11-050-014-34	ST. LOUIS	CONDEMNATION
	\$6,110.78		0.359	0.359	100.000		MN UNITED STATES	J.B. COMPANY
2319.08	07/27/1976		0.143	0.143	100.000	11-050-014-34	ST. LOUIS	CONDEMNATION
	\$2,444.31		0.143	0.143	100.000		MN UNITED STATES	J.B. COMPANY
2319.09	07/27/1976		0.502	0.502	100.000	11-050-014-34	ST. LOUIS	CONDEMNATION
	\$3,910.90		0.502	0.502	100.000		MN UNITED STATES	J.B. COMPANY
2319.10	07/27/1976		0.359	0.359	100.000	11-050-014-34	ST. LOUIS	CONDEMNATION
	\$2,793.50		0.359	0.359	100.000		MN UNITED STATES	J.B. COMPANY
2319.11	07/27/1976		0.143	0.143	100.000	11-050-014-34	ST. LOUIS	CONDEMNATION
	\$2,234.80		0.143	0.143	100.000		MN UNITED STATES	J.B. COMPANY

UNIVERSITY OF MINNESOTA
REAL ESTATE OFFICE
CURRENT LAND HOLDINGS BY CAMPUS
DULUTH CAMPUS (DUL)

Tract	Acquisition Date/ Cost	-----Surface / Mineral-----			Property ID Nbr	County/ State/ Country	How Acquired/ Previous Owner
		Current	Net Acres	Gross Acres--Ownership%			
2319.12	07/27/1976		0.215	0.215	11-050-014-34	ST. LOUIS MN UNITED STATES	CONDEMNATION J.B. COMPANY
	\$3,352.20		0.215	0.215			
2319.13	07/27/1976		0.421	0.421	11-050-014-34	ST. LOUIS MN UNITED STATES	CONDEMNATION J.B. COMPANY
	\$10,754.98		0.421	0.421			
2319.14	07/27/1976		0.072	0.072	11-050-014-34	ST. LOUIS MN UNITED STATES	CONDEMNATION J.B. COMPANY
	\$279.35		0.072	0.072			
2319.15	07/27/1976		0.502	0.502	11-050-014-34	ST. LOUIS MN UNITED STATES	CONDEMNATION J.B. COMPANY
	\$8,555.09		0.502	0.502			
2319.16	07/27/1976		0.287	0.287	11-050-014-34	ST. LOUIS MN UNITED STATES	CONDEMNATION J.B. COMPANY
	\$4,888.63		0.287	0.287			
2319.17	07/27/1976		0.502	0.502	11-050-014-34	ST. LOUIS MN UNITED STATES	CONDEMNATION J.B. COMPANY
	\$3,910.90		0.502	0.502			
2319.18	07/27/1976		0.143	0.143	11-050-014-34	ST. LOUIS MN UNITED STATES	CONDEMNATION J.B. COMPANY
	\$1,117.40		0.143	0.143			
2319.19	07/27/1976		0.072	0.072	11-050-014-34	ST. LOUIS MN UNITED STATES	CONDEMNATION J.B. COMPANY
	\$558.70		0.072	0.072			
2319.20	07/27/1976		0.502	0.502	11-050-014-34	ST. LOUIS MN UNITED STATES	CONDEMNATION J.B. COMPANY
	\$8,555.09		0.502	0.502			
2319.21	07/27/1976		0.143	0.143	11-050-014-34	ST. LOUIS MN UNITED STATES	CONDEMNATION J.B. COMPANY
	\$1,117.40		0.143	0.143			
2319.22	07/27/1976		0.359	0.359	11-050-014-34	ST. LOUIS MN UNITED STATES	CONDEMNATION J.B. COMPANY
	\$2,795.50		0.359	0.359			
2319.23	07/27/1976		0.430	0.430	11-050-014-34	ST. LOUIS MN UNITED STATES	CONDEMNATION J.B. COMPANY
	\$5,098.30		0.430	0.430			
2319.24	07/27/1976		0.287	0.287	11-050-014-34	ST. LOUIS MN UNITED STATES	CONDEMNATION J.B. COMPANY
	\$2,234.80		0.287	0.287			
2319.25	07/27/1976		0.143	0.143	11-050-014-34	ST. LOUIS MN UNITED STATES	CONDEMNATION J.B. COMPANY
	\$2,444.31		0.143	0.143			

UNIVERSITY OF MINNESOTA
REAL ESTATE OFFICE
CURRENT LAND HOLDINGS BY CAMPUS
DULUTH CAMPUS (DUL)

Tract	Acquisition Date/ Cost	-----Surface / Mineral-----			Property ID Nbr	County/ State/ Country	How Acquired/ Previous Owner
		Current Net Acres	Gross Acres	Ownership%			
2319.26	07/27/1976	0.072	0.072	100.000	11-050-014-34	ST. LOUIS MN UNITED STATES	CONDEMNATION
	\$1,222.16	0.072	0.072	100.000			J.B. COMPANY
2319.27	07/27/1976	0.215	0.215	100.000	11-050-014-33	ST. LOUIS MN UNITED STATES	CONDEMNATION
	\$2,375.00	0.215	0.215	100.000			J. & JOANNE OVERSTREET
2319.28	07/27/1976	0.143	0.143	100.000	11-050-014-34	ST. LOUIS MN UNITED STATES	CONDEMNATION
	\$1,875.00	0.143	0.143	100.000			J. & JOANNE OVERSTREET
2319.29	07/27/1976	0.143	0.143	100.000	11-050-014-34	ST. LOUIS MN UNITED STATES	PURCHASE
	\$1,875.00	0.143	0.143	100.000			J. & JOANNE OVERSTREET
2319.30	07/27/1976	0.143	0.143	100.000	11-050-014-34	ST. LOUIS MN UNITED STATES	PURCHASE
	\$1,875.00	0.143	0.143	100.000			J. & JOANNE OVERSTREET
2319.31	02/08/1972	0.229	0.229	100.000	15-050-014-14	ST. LOUIS MN UNITED STATES	CONDEMNATION
	\$1,600.00	0.229	0.229	100.000			CHRISTIAN P. JOHNSEN
2319.32	02/08/1972	0.236	0.236	100.000	15-050-014-11	ST. LOUIS MN UNITED STATES	PURCHASE
	\$1,600.00	0.236	0.236	100.000			CHRISTIAN P. JOHNSEN
2319.33	12/28/1971	0.357	0.357	100.000	15-050-014-11	ST. LOUIS MN UNITED STATES	CONDEMNATION
	\$3,500.00	0.357	0.357	100.000			BEN OVERMAN
2319.35	12/07/1971	0.143	0.143	100.000	15-050-014-11	ST. LOUIS MN UNITED STATES	CONDEMNATION
	\$1,150.00	0.143	0.143	100.000			DONALD JOHNSEN
2319.36	07/27/1976	0.343	0.343	100.000	15-050-014-14	ST. LOUIS MN UNITED STATES	CONDEMNATION
	\$2,400.00	0.343	0.343	100.000			DONALD JOHNSEN
2319.37	12/28/1971	0.334	0.334	100.000	15-050-014-14	ST. LOUIS MN UNITED STATES	CONDEMNATION
	\$2,327.80	0.334	0.334	100.000			WALTER B. & ELEANOR G. JOHNSON
2319.38	07/27/1976	0.114	0.114	100.000	15-050-014-14	ST. LOUIS MN UNITED STATES	CONDEMNATION
	\$800.00	0.114	0.114	100.000			WALTER B. & ELEANOR G. JOHNSON
2319.39	12/28/1971	0.472	0.472	100.000	15-050-014-14	ST. LOUIS MN UNITED STATES	CONDEMNATION
	\$1,600.00	0.472	0.472	100.000			BEN & JEANNE OVERMAN
2319.40	11/21/1970	0.285	0.285	100.000	15-050-014-11	ST. LOUIS MN UNITED STATES	PURCHASE
	\$9,750.00	0.285	0.285	100.000			NICHOLAS L. BERNHARDT

UNIVERSITY OF MINNESOTA
REAL ESTATE OFFICE
CURRENT LAND HOLDINGS BY CAMPUS
DULUTH CAMPUS (DUL)

Tract	Acquisition Date/ Cost	-----Surface / Mineral-----			Property ID Nbr	County/ State/ Country	How Acquired/ Previous Owner
		Current	Net Acres	Gross Acres--Ownership%			
2319.42	07/27/1976	0.271	0.271	100.000	15-050-014-11	ST. LOUIS MN UNITED STATES	PURCHASE HOMES BY HOVLAND, INC.
	\$4,850.00	0.271	0.271	100.000			
2319.43	07/27/1976	0.114	0.114	100.000	15-050-014-14	ST. LOUIS MN UNITED STATES	PURCHASE J.C. PETERSON, MATHILDA BROMAN
	\$600.00	0.114	0.114	100.000			
2319.44	07/27/1976	0.114	0.114	100.000	15-050-014-14	ST. LOUIS MN UNITED STATES	PURCHASE STATE OF MN, JOHN PETERSON
	\$600.00	0.114	0.114	100.000			
2319.45	07/27/1976	1.142	1.142	100.000	15-050-014-11	ST. LOUIS MN UNITED STATES	PURCHASE GEORGE HOVLAND, JR.
	\$11,700.00	1.142	1.142	100.000			
2319.46	07/27/1976	1.368	1.368	100.000	11-050-014-33	ST. LOUIS MN UNITED STATES	PURCHASE CHRIS J. & EDNA I. TUOMINEN
	\$12,340.40	0.000	0.000	0.000			
2320.02	03/20/1972	0.072	0.072	100.000	11-040-014-34	ST. LOUIS MN UNITED STATES	CONDEMNATION CITY OF DULUTH
	\$500.00	0.072	0.072	100.000			
2320.03	05/01/1972	0.358	0.358	100.000	11-050-014-34	ST. LOUIS MN UNITED STATES	CONDEMNATION ALYCE CHESKA
	\$2,800.00	0.358	0.358	100.000			
2320.04	07/30/1976	0.072	0.072	100.000	11-050-014-34	ST. LOUIS MN UNITED STATES	CONDEMNATION O. P. STEARNS
	\$725.00	0.072	0.072	100.000			
2320.05	03/09/1971	0.072	0.072	100.000	11-050-014-34	ST. LOUIS MN UNITED STATES	CONDEMNATION MARGUERITE BERG
	\$700.00	0.072	0.072	100.000			
2320.06	03/09/1971	0.072	0.072	100.000	11-050-014-34	ST. LOUIS MN UNITED STATES	CONDEMNATION MARGUERITE BERG
	\$700.00	0.072	0.072	100.000			
2320.07	07/30/1976	0.211	0.211	100.000	11-050-014-34	ST. LOUIS MN UNITED STATES	CONDEMNATION FRANK J. GROHMAN
	\$1,875.00	0.211	0.211	100.000			
2320.08	03/06/1972	0.215	0.215	100.000	11-050-014-34	ST. LOUIS MN UNITED STATES	CONDEMNATION JAMES M. & MARGARET T. ROSS
	\$1,875.00	0.215	0.215	100.000			
2320.09	07/30/1976	0.143	0.143	100.000	11-050-014-34	ST. LOUIS MN UNITED STATES	CONDEMNATION JOSEPHINE EACOBACCI
	\$1,450.00	0.143	0.143	100.000			
2320.10	11/02/1970	0.143	0.143	100.000	11-050-014-34	ST. LOUIS MN UNITED STATES	CONDEMNATION HELEN M. JOHNSTON
	\$1,100.00	0.143	0.143	100.000			

UNIVERSITY OF MINNESOTA
REAL ESTATE OFFICE
CURRENT LAND HOLDINGS BY CAMPUS
DULUTH CAMPUS (DUL)

Tract	Acquisition Date/ Cost	-----Surface / Mineral-----			Property ID Nbr	County/ State/ Country	How Acquired/ Previous Owner
		Current Net Acres	Gross Acres	Ownership%			
2320.11	10/21/1971	0.143	0.143	100.000	11-050-014-34	ST. LOUIS MN UNITED STATES	CONDEMNATION
	\$2,000.00	0.143	0.143	100.000			DWIGHT & JEANNE THOMPSON
2320.12	07/27/1976	0.120	0.120	100.000	11-050-014-34	ST. LOUIS MN UNITED STATES	CONDEMNATION
	\$2,030.00	0.120	0.120	100.000			ROGER V. & MARILYN P. HAGLUND
2321.00	10/29/1971	0.286	0.286	100.000	15-050-014-11	ST. LOUIS MN UNITED STATES	PURCHASE
	\$3,000.00	0.286	0.286	100.000			WILLARD & ETHEL HORNGREN
2322.00	12/03/1971	0.143	0.143	100.000	15-050-014-11	ST. LOUIS MN UNITED STATES	PURCHASE
	\$7,800.00	0.143	0.143	100.000			WILLARD & ETHEL HORNGREN
2323.01	03/01/1972	0.357	0.357	100.000	15-050-014-11	ST. LOUIS MN UNITED STATES	PURCHASE
	\$16,500.00	0.357	0.357	100.000			LEONARD J. & JANE SLADE
2323.02	03/01/1972	0.071	0.071	100.000	15-050-014-11	ST. LOUIS MN UNITED STATES	PURCHASE
	\$1.00	0.000	0.000	0.000			LEONARD J. & JANE SLADE
2324.00	10/10/1972	0.177	0.177	100.000	11-050-014-33	ST. LOUIS MN UNITED STATES	PURCHASE
	\$15,700.00	0.177	0.177	100.000			MATT A. & LILLIAN KYROLA
2325.01	10/11/1973	0.143	0.143	100.000	15-050-014-11	ST. LOUIS MN UNITED STATES	CONDEMNATION
	\$1,500.00	0.143	0.143	100.000			GEORGE HOVLAND, JR.
2325.02	07/31/1973	0.143	0.143	100.000	15-050-014-11	ST. LOUIS MN UNITED STATES	CONDEMNATION
	\$1,750.00	0.143	0.143	100.000			GEORGE HOVLAND, JR.
2325.03	07/31/1973	0.143	0.143	100.000	15-050-014-11	ST. LOUIS MN UNITED STATES	CONDEMNATION
	\$1,750.00	0.143	0.143	100.000			HOMES BY HOVLAND, INC.
2325.04	01/30/1975	0.286	0.286	100.000	15-050-014-11	ST. LOUIS MN UNITED STATES	CONDEMNATION
	\$8,500.00	0.286	0.286	100.000			IRA W. DAVIS
2325.05	08/01/1973	0.343	0.343	100.000	15-050-014-14	ST. LOUIS MN UNITED STATES	CONDEMNATION
	\$3,900.00	0.343	0.343	100.000			SKAFTE & KATHERINE RUTHFORD
2325.06	07/03/1974	6.680	6.680	100.000	10-050-014-44	ST. LOUIS MN UNITED STATES	CONDEMNATION
	\$62,000.00	6.680	6.680	100.000			GEORGE HOVLAND, JR.
2327.00	08/02/1976	0.225	0.225	100.000	11-050-014-33	ST. LOUIS MN UNITED STATES	PURCHASE
	\$19,197.00	0.225	0.225	100.000			HELGA V. THORBISON

UNIVERSITY OF MINNESOTA
REAL ESTATE OFFICE
CURRENT LAND HOLDINGS BY CAMPUS
DULUTH CAMPUS (DUL)

Tract	Acquisition Date/ Cost	-----Surface / Mineral-----			Property ID Nbr	County/ State/ Country	How Acquired/ Previous Owner
		Current Net Acres	Gross Acres	Ownership%			
2328.00	09/30/1976	0.575	0.575	100.000	11-050-014-33	ST. LOUIS MN UNITED STATES	PURCHASE
	\$18,700.00	0.575	0.575	100.000			ESTHER J. HOLMES
2329.00	10/14/1976	0.152	0.152	100.000	14-050-014-12	ST. LOUIS MN UNITED STATES	PURCHASE
	\$10,625.00	0.152	0.152	100.000			JOHN C. & SHARYN K. ECKHOLM
2330.00	11/15/1976	0.215	0.215	100.000	11-050-014-33	ST. LOUIS MN UNITED STATES	PURCHASE
	\$30,700.00	0.000	0.000	0.000			RICHARD H. & ELAINE D. CARLSON
2331.00	11/23/1976	0.286	0.286	100.000	15-050-014-11	ST. LOUIS MN UNITED STATES	PURCHASE
	\$827.00	0.286	0.286	100.000			STATE OF MINNESOTA
2332.00	12/23/1976	0.287	0.287	100.000	11-050-014-34	ST. LOUIS MN UNITED STATES	PURCHASE
	\$42,500.00	0.287	0.287	100.000			OLAV GEORE RENNAN
2334.00	06/15/1984	1.597	1.597	100.000	15-050-014-14	ST. LOUIS MN UNITED STATES	PURCHASE
	\$25,500.00	0.000	0.000	0.000			PILGRIM CONGREGATIONAL CHURCH
2335.01	12/06/1948	1.594	1.594	100.000	14-050-014-23	ST. LOUIS MN UNITED STATES	STREET VACATION
	\$1.00	1.594	1.594	100.000			CITY OF DULUTH
2335.02	10/03/1949	0.636	0.636	100.000	14-050-014-24	ST. LOUIS MN UNITED STATES	STREET VACATION
	\$1.00	0.636	0.636	100.000			CITY OF DULUTH
2335.03	11/13/1950	1.581	1.581	100.000	14-050-014-24	ST. LOUIS MN UNITED STATES	STREET VACATION
	\$65.00	1.581	1.581	100.000			CITY OF DULUTH
2335.04	12/28/1953	7.040	7.040	100.000	14-050-014-22	ST. LOUIS MN UNITED STATES	STREET VACATION
	\$1.00	7.040	7.040	100.000			CITY OF DULUTH
2335.05	09/03/1954	37.312	37.312	100.000	14-050-014-21	ST. LOUIS MN UNITED STATES	CONDEMNATION
	\$1.00	37.312	37.312	100.000			CITY OF DULUTH
2335.06	12/23/1963	0.384	0.384	100.000	14-050-014-24	ST. LOUIS MN UNITED STATES	STREET VACATION
	\$125.00	0.384	0.384	100.000			CITY OF DULUTH
2335.07	12/23/1963	0.223	0.223	100.000	14-050-014-22	ST. LOUIS MN UNITED STATES	STREET VACATION
	\$1.00	0.223	0.223	100.000			CITY OF DULUTH
2335.08	12/23/1963	0.201	0.201	100.000	15-050-014-11	ST. LOUIS MN UNITED STATES	STREET VACATION
	\$1.00	0.201	0.201	100.000			CITY OF DULUTH

UNIVERSITY OF MINNESOTA
REAL ESTATE OFFICE
CURRENT LAND HOLDINGS BY CAMPUS
DULUTH CAMPUS (DUL)

Tract	Acquisition Date/ Cost	-----Surface / Mineral-----			Property ID Nbr	County/ State/ Country	How Acquired/ Previous Owner
		Current Net Acres	Gross Acres	Ownership%			
2335.09	12/23/1963	0.108	0.108	100.000	14-050-014-22	ST. LOUIS MN UNITED STATES	STREET VACATION CITY OF DULUTH
	\$1.00	0.108	0.108	100.000			
2335.11	12/23/1963	0.278	0.278	100.000	14-050-014-13	ST. LOUIS MN UNITED STATES	STREET VACATION CITY OF DULUTH
	\$1.00	0.278	0.278	100.000			
2335.12	12/23/1963	0.071	0.071	100.000	14-050-014-13	ST. LOUIS MN UNITED STATES	STREET VACATION CITY OF DULUTH
	\$1.00	0.071	0.071	100.000			
2335.13	12/23/1963	0.136	0.136	100.000	14-050-014-12	ST. LOUIS MN UNITED STATES	STREET VACATION CITY OF DULUTH
	\$1.00	0.136	0.136	100.000			
2335.14	12/23/1963	0.441	0.441	100.000	14-050-014-12	ST. LOUIS MN UNITED STATES	STREET VACATION CITY OF DULUTH
	\$1.00	0.441	0.441	100.000			
2335.15	12/23/1963	0.145	0.145	100.000	14-050-014-12	ST. LOUIS MN UNITED STATES	STREET VACATION CITY OF DULUTH
	\$1.00	0.145	0.145	100.000			
2335.16	12/23/1963	0.084	0.084	100.000	14-050-014-12	ST. LOUIS MN UNITED STATES	STREET VACATION CITY OF DULUTH
	\$1.00	0.084	0.084	100.000			
2335.17	02/08/1971	0.137	0.137	100.000	14-050-014-22	ST. LOUIS MN UNITED STATES	STREET VACATION CITY OF DULUTH
	\$1.00	0.137	0.137	100.000			
2335.18	08/14/1972	1.640	1.640	100.000	11-050-014-33	ST. LOUIS MN UNITED STATES	STREET VACATION CITY OF DULUTH
	\$1.00	1.640	1.640	100.000			
2335.19	10/04/1976	0.688	0.688	100.000	15-050-014-14	ST. LOUIS MN UNITED STATES	STREET VACATION CITY OF DULUTH
	\$1.00	0.688	0.688	100.000			
2335.20	10/01/1979	0.106	0.106	100.000	11-050-014-34	ST. LOUIS MN UNITED STATES	STREET VACATION CITY OF DULUTH
	\$1.00	0.106	0.106	100.000			
2335.21	10/06/1980	0.020	0.020	100.000	11-050-014-33	ST. LOUIS MN UNITED STATES	STREET VACATION CITY OF DULUTH
	\$1.00	0.020	0.020	100.000			
2335.22	10/06/1980	0.024	0.024	100.000	11-050-014-33	ST. LOUIS MN UNITED STATES	STREET VACATION CITY OF DULUTH
	\$1.00	0.024	0.024	100.000			
2335.23	10/06/1980	0.217	0.217	100.000	11-050-014-33	ST. LOUIS MN UNITED STATES	STREET VACATION CITY OF DULUTH
	\$1.00	0.217	0.217	100.000			

UNIVERSITY OF MINNESOTA
REAL ESTATE OFFICE
CURRENT LAND HOLDINGS BY CAMPUS
DULUTH CAMPUS (DUL)

Tract	Acquisition Date/ Cost	-----Surface / Mineral-----			Property ID Nbr	County/ State/ Country	How Acquired/ Previous Owner
		Current Net Acres	Gross Acres	Ownership%			
2335.24	10/06/1980	0.217	0.217	100.000	11-050-014-33	ST. LOUIS MN UNITED STATES	STREET VACATION CITY OF DULUTH
	\$1.00	0.217	0.217	100.000			
2335.25	10/06/1980	0.067	0.067	100.000	11-050-014-34	ST. LOUIS MN UNITED STATES	STREET VACATION CITY OF DULUTH
	\$1.00	0.067	0.067	100.000			
2335.26	10/06/1980	0.067	0.067	100.000	11-050-014-34	ST. LOUIS MN UNITED STATES	STREET VACATION CITY OF DULUTH
	\$1.00	0.067	0.067	100.000			
2335.27	05/26/1981	0.099	0.099	100.000	14-050-014-13	ST. LOUIS MN UNITED STATES	STREET VACATION CITY OF DULUTH
	\$1.00	0.099	0.099	100.000			
2335.28	01/24/1983	0.593	0.593	100.000	11-050-014-33	ST. LOUIS MN UNITED STATES	STREET VACATION CITY OF DULUTH
	\$1.00	0.593	0.593	100.000			
2335.29	01/24/1983	0.303	0.303	100.000	11-050-014-33	ST. LOUIS MN UNITED STATES	STREET VACATION CITY OF DULUTH
	\$1.00	0.303	0.303	100.000			
2335.30	01/24/1983	0.280	0.280	100.000	11-050-014-34	ST. LOUIS MN UNITED STATES	STREET VACATION CITY OF DULUTH
	\$1.00	0.280	0.280	100.000			
2335.31	01/24/1983	0.214	0.214	100.000	11-050-014-33	ST. LOUIS MN UNITED STATES	STREET VACATION CITY OF DULUTH
	\$1.00	0.214	0.214	100.000			
2335.32	01/24/1983	0.277	0.277	100.000	11-050-014-34	ST. LOUIS MN UNITED STATES	STREET VACATION CITY OF DULUTH
	\$1.00	0.277	0.277	100.000			
2335.33	01/24/1983	0.067	0.067	100.000	11-050-014-34	ST. LOUIS MN UNITED STATES	STREET VACATION CITY OF DULUTH
	\$1.00	0.067	0.067	100.000			
2335.34	01/24/1983	0.278	0.278	100.000	11-050-014-34	ST. LOUIS MN UNITED STATES	STREET VACATION CITY OF DULUTH
	\$1.00	0.278	0.278	100.000			
2335.35	01/24/1983	0.068	0.068	100.000	11-050-014-34	ST. LOUIS MN UNITED STATES	STREET VACATION CITY OF DULUTH
	\$1.00	0.068	0.068	100.000			
2335.36	01/24/1983	0.189	0.189	100.000	11-050-014-34	ST. LOUIS MN UNITED STATES	STREET VACATION CITY OF DULUTH
	\$1.00	0.189	0.189	100.000			
2335.37	01/24/1983	0.322	0.322	100.000	11-050-014-34	ST. LOUIS MN UNITED STATES	STREET VACATION CITY OF DULUTH
	\$1.00	0.322	0.322	100.000			

UNIVERSITY OF MINNESOTA
REAL ESTATE OFFICE
CURRENT LAND HOLDINGS BY CAMPUS
DULUTH CAMPUS (DUL)

Tract	Acquisition Date/ Cost	-----Surface / Mineral-----			Property ID Nbr	County/ State/ Country	How Acquired/ Previous Owner
		Current Net Acres	Gross Acres	Ownership%			
2335.38	01/24/1983	0.110	0.110	100.000	11-050-014-34	ST. LOUIS MN UNITED STATES	STREET VACATION CITY OF DULUTH
	\$1.00	0.110	0.110	100.000			
2335.39	01/24/1983	0.586	0.586	100.000	11-050-014-34	ST. LOUIS MN UNITED STATES	STREET VACATION CITY OF DULUTH
	\$1.00	0.586	0.586	100.000			
2335.40	01/24/1983	0.188	0.188	100.000	15-050-014-11	ST. LOUIS MN UNITED STATES	STREET VACATION CITY OF DULUTH
	\$1.00	0.188	0.188	100.000			
2335.41	01/24/1983	1.276	1.276	100.000	15-050-014-11	ST. LOUIS MN UNITED STATES	STREET VACATION CITY OF DULUTH
	\$1.00	1.276	1.276	100.000			
2335.42	07/28/1986	0.720	0.720	100.000	11-050-014-34	ST. LOUIS MN UNITED STATES	STREET VACATION CITY OF DULUTH
	\$1.00	0.720	0.720	100.000			
2335.43	10/10/2000	0.209	0.209	100.000	14-050-014-21	ST. LOUIS MN UNITED STATES	STREET VACATION CITY OF DULUTH
	\$1.00	0.209	0.209	100.000			
2335.44	05/13/2002	0.303	0.303	100.000	11-050-040-34	ST. LOUIS MN UNITED STATES	PURCHASE CITY OF DULUTH
	\$1.00	0.303	0.303	100.000			
2335.45	05/13/2002	0.086	0.086	100.000	11-050-040-34	ST. LOUIS MN UNITED STATES	PURCHASE CITY OF DULUTH
	\$0.00	0.086	0.086	100.000			
2335.46	05/13/2002	0.189	0.189	100.000	15-050-014-14	ST. LOUIS MN UNITED STATES	PURCHASE CITY OF DULUTH
	\$1.00	0.189	0.189	100.000			
2335.47	05/13/2002	0.440	0.440	100.000	15-050-014-11	ST. LOUIS MN UNITED STATES	PURCHASE CITY OF DULUTH
	\$1.00	0.440	0.440	100.000			
2335.48	05/13/2002	0.390	0.390	100.000	14-050-014-13	ST. LOUIS MN UNITED STATES	STREET VACATION CITY OF DULUTH
	\$1.00	0.390	0.390	100.000			
2335.49	05/13/2002	0.004	0.004	100.000	14-050-014-12	ST. LOUIS MN UNITED STATES	STREET VACATION CITY OF DULUTH
	\$1.00	0.004	0.004	100.000			
2335.50	05/13/2002	0.252	0.252	100.000	11-111-111-11	ST. LOUIS MN UNITED STATES	PURCHASE CITY OF DULUTH
	\$1.00	0.252	0.252	100.000			
2335.51	05/13/2002	0.023	0.023	100.000	15-050-014-14	ST. LOUIS MN UNITED STATES	PURCHASE CITY OF DULUTH
	\$1.00	0.023	0.023	100.000			

UNIVERSITY OF MINNESOTA
REAL ESTATE OFFICE
CURRENT LAND HOLDINGS BY CAMPUS
DULUTH CAMPUS (DUL)

Tract	Acquisition Date/ Cost	-----Surface / Mineral-----			Property ID Nbr	County/ State/ Country	How Acquired/ Previous Owner
		Current Net Acres	Gross Acres	Ownership%			
2335.52	05/13/2002	0.161	0.161	100.000	15-050-014-14	ST. LOUIS MN UNITED STATES	STREET VACATION CITY OF DULUTH
	\$1.00	0.161	0.161	100.000			
2336.00	07/23/1986	0.039	0.039	100.000	11-050-014-34	ST. LOUIS MN UNITED STATES	CONDEMNATION IRMA ROSE JACOBSEN
	\$7,000.00	0.039	0.039	100.000			
2339.00	06/30/1989	0.130	0.130	100.000	11-050-014-34	ST. LOUIS MN UNITED STATES	PURCHASE ALLAN J. YOUNGBERG, ET. AL.
	\$23,500.00	0.130	0.130	100.000			
2340.00	03/28/1991	0.143	0.143	100.000	11-050-014-34	ST. LOUIS MN UNITED STATES	PURCHASE CLIFFORD G. MARTIN, ET. AL.
	\$25,000.00	0.143	0.143	100.000			
2341.00	10/09/1991	0.215	0.215	100.000	11-050-014-34	ST. LOUIS MN UNITED STATES	PURCHASE WILLIAM J. & SANDRA D. ROTHMAN
	\$14,500.00	0.215	0.215	100.000			
2343.00	02/18/1994	0.143	0.143	100.000	11-050-014-33	ST. LOUIS MN UNITED STATES	PURCHASE GARY AND KELLI KNEIP
	\$40,000.00	0.143	0.143	100.000			
2345.00	06/30/2000	0.215	0.215	100.000	14-050-014-31	ST. LOUIS MN UNITED STATES	PURCHASE ALBERT AND ELIZABETH DIMARCO
	\$95,000.00	0.215	0.215	100.000			
2346.00	12/29/2000	0.116	0.116	100.000	11-050-014-43	ST. LOUIS MN UNITED STATES	PURCHASE RAYMOND J. ENRIGHT, JR. AND SUSAN E. ENRIGHT
	\$63,000.00	0.116	0.116	100.000			
2347.00	05/03/2001	0.143	0.143	100.000	14-050-014-11	ST. LOUIS MN UNITED STATES	PURCHASE PHILLIP AND CHERIE FORNIER
	\$75,000.00	0.143	0.143	100.000			
2348.00	04/15/2004	0.143	0.143	100.000	11-050-014-13	ST. LOUIS MN UNITED STATES	PURCHASE DAVID PADDOCK
	\$120,000.00	0.143	0.143	100.000			
2349.00	07/20/2004	0.160	0.160	100.000	14-050-014-13	ST. LOUIS MN UNITED STATES	PURCHASE CARMEN AND RUDI PAKENDORF
	\$140,000.00	0.160	0.160	100.000			
2350.00	08/05/2004	0.143	0.143	100.000	11-050-014-13	ST. LOUIS MN UNITED STATES	PURCHASE CURT L. ANDERSON
	\$120,000.00	0.143	0.143	100.000			
2351.00	10/12/2004	0.485	0.485	100.000	15-050-014-14	ST. LOUIS MN UNITED STATES	PURCHASE DON AND MARY STEINNES
	\$280,000.00	0.485	0.485	100.000			
2352.00	06/08/2006	0.234	0.234	100.000	15-050-015-15	ST. LOUIS MN UNITED STATES	PURCHASE DAVID I. AND MEGHAN E. BROWN
	\$155,000.00	0.234	0.234	100.000			

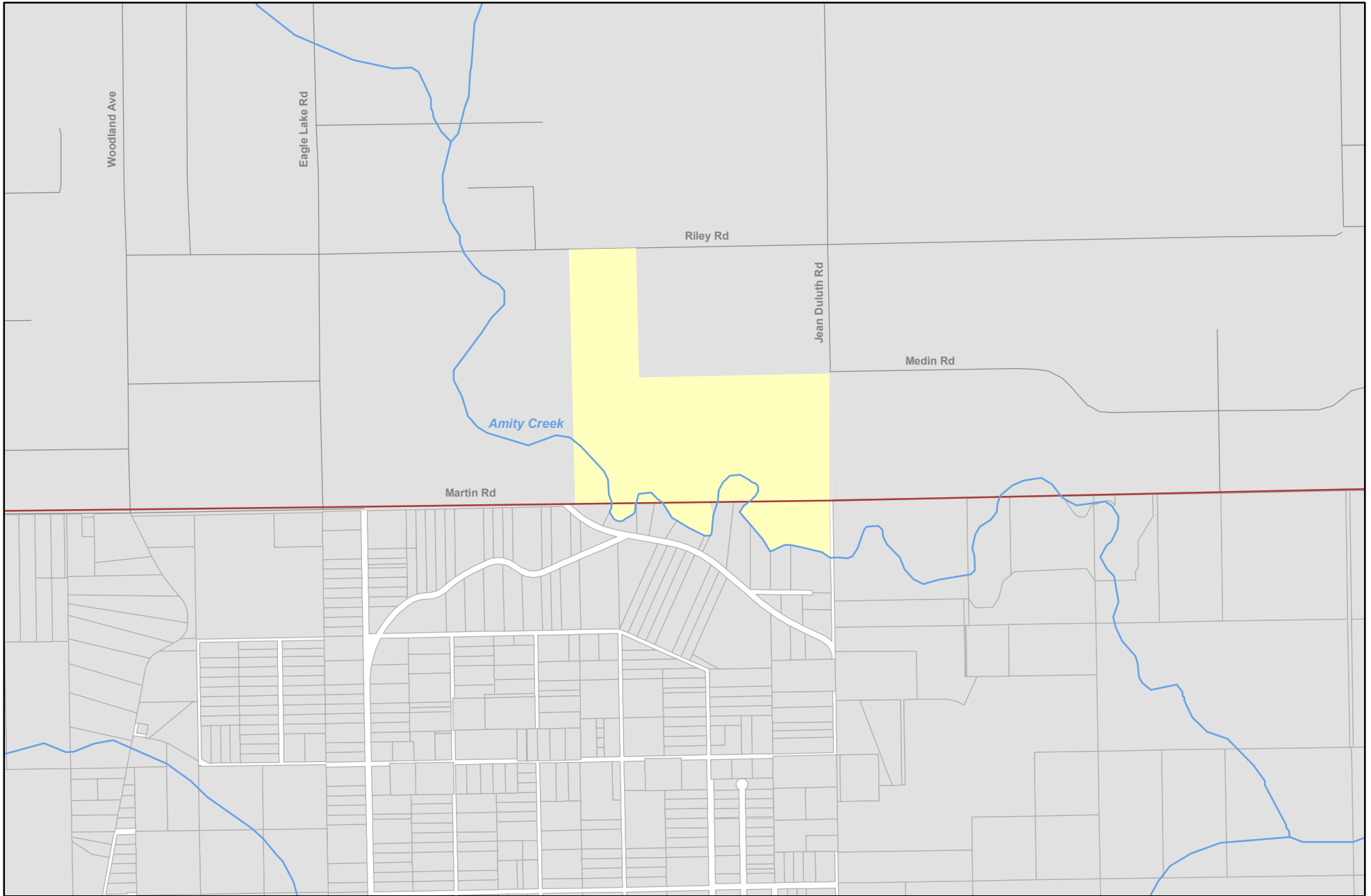
UNIVERSITY OF MINNESOTA
REAL ESTATE OFFICE
CURRENT LAND HOLDINGS BY CAMPUS
DULUTH CAMPUS (DUL)

Tract	Acquisition Date/ Cost	-----Surface / Mineral-----			Property ID Nbr	County/ State/ Country	How Acquired/ Previous Owner	
		Current	Net Acres	Gross Acres				Ownership%
2353.00	06/26/2006		4.960	4.960	100.000	15-050-015-00	ST. LOUIS	PURCHASE
	\$1,200,000.00		4.960	4.960	100.000		MN UNITED STATES	INDEPENDENT SCHOOL DISTRICT # 709
2354.00	12/18/2006		0.290	0.290	100.000	14-050-014-13	ST. LOUIS	PURCHASE
	\$200,000.00		0.290	0.290	100.000		MN UNITED STATES	JEREMY ADAM JOHNSON AND KRISTIN JOHNSON
2355.00	01/11/2008		0.110	0.110	100.000	14-050-014-13	SAINT LOUIS	PURCHASE
	\$128,000.00		0.000	0.000	0.000		MN UNITED STATES	LEA CARR
2356.00	03/03/2008		0.336	0.336	100.000	14-050-014-13	SAINT LOUIS	PURCHASE
	\$302,500.00		0.000	0.000	0.000		MN UNITED STATES	RONALD F. AND KATHY M. CHALUPSKY

NET TOTALS FOR CAMPUS:

314.380

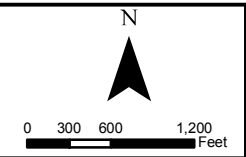
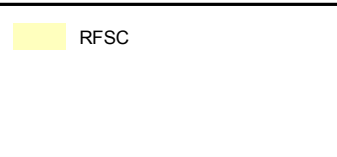
296.517



As of June 30, 2008

Real Estate Inventory
University of Minnesota

Research and Field Studies Center
St. Louis County



This map is intended to be used for planning purposes only and should not be relied upon where a survey is required.
Base Data: Real Estate Office
MNDNR, MNDOT

Real Estate Inventory

UNIVERSITY OF MINNESOTA

As of June 30, 2008

Property

Area

Research and Field Studies Center

112.370 acres

3755 Jean Duluth Road
Rice Lake, MN 55803

Description

Parts of Section 25 and 36, Township 51 North, Range 14 West;
St. Louis County

Use

Research and support facilities for the Duluth Campus.

Rights/Restrictions

All rights acquired.

Administrator

Chancellor
515 Darland Administration Building
10 University Drive
Duluth, MN 55812

Vice Chancellor
Finance and Operations
500 Darland Admin Building
Duluth, MN 55812

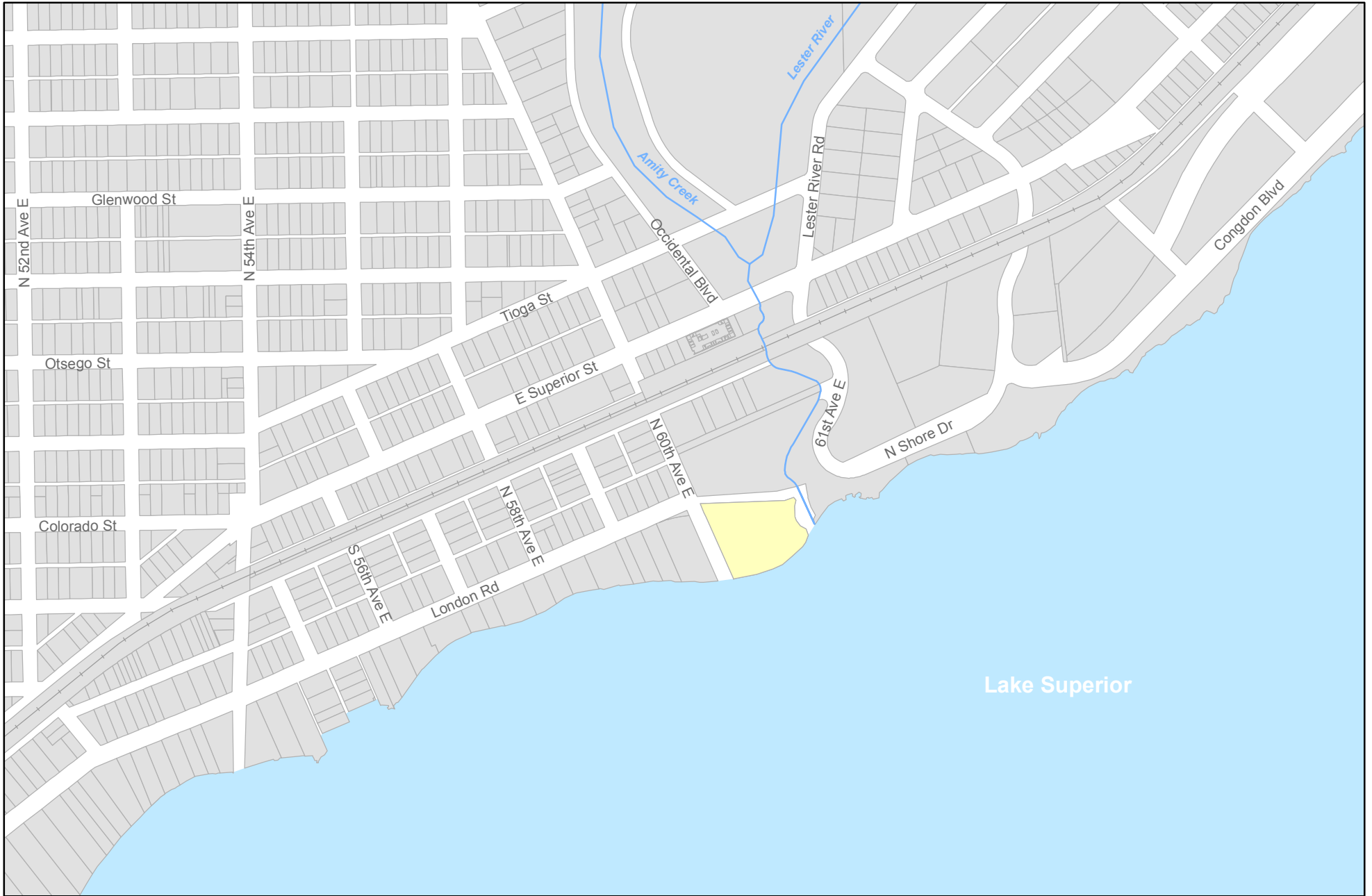
Comments

UNIVERSITY OF MINNESOTA
 REAL ESTATE OFFICE
 CURRENT LAND HOLDINGS BY CAMPUS
 RESEARCH AND FIELD STUDIES CENTER (FSC)

Tract	Acquisition Date/ Cost	-----Surface / Mineral-----			Property ID Nbr	County/ State/ Country	How Acquired/ Previous Owner	
		Current	Net Acres	Gross Acres				Ownership%
1601.00	07/30/1912		99.630	240.000	100.000	25-051-014-11	ST. LOUIS	PURCHASE
	* \$16,825.00		240.000	240.000	100.000		MN UNITED STATES	GREYSOLON FARMS COMPANY
1602.00	11/18/1913		12.740	12.740	100.000	36-051-014-11	ST. LOUIS	PURCHASE
	\$3,000.00		12.740	12.740	100.000		MN UNITED STATES	GREYSOLON FARMS CO.

NET TOTALS FOR CAMPUS: 112.370 252.740

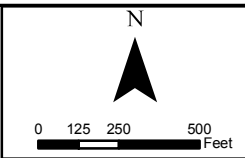
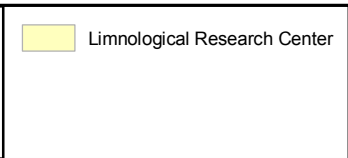
* Asterisk reflects original acquisition cost before deduction



As of June 30, 2008

Real Estate Inventory
University of Minnesota

Limnological Research Center
St. Louis County



This map is intended to be used for planning purposes only and should not be relied upon where a survey is required.
 Base Data: Real Estate Office
 MNDNR, MNDOT

Real Estate Inventory

UNIVERSITY OF MINNESOTA

As of June 30, 2008

Property

Limnological Research Center

6008 London Road
Duluth, MN 55804

Area

2.781 acres

Description

Parts of Sections 5 and 8, Township 50 North, Range 13 West,
St. Louis County

Use

Research (related to Lake Superior and its environs).

Rights/Restrictions

All rights acquired.

Administrator

Director
Limnological Research Center
C/O UMD Department of Geology
227 Heller Hall
Duluth, MN 55812

Comments

Bounded by Lake Superior and the Lester River, this property is a former United States Fish Hatchery. The Fisheries Station Mouse House, Pump House and Cottage A appear on the National Register of Historic Places.

As Of Date : 06/30/2008

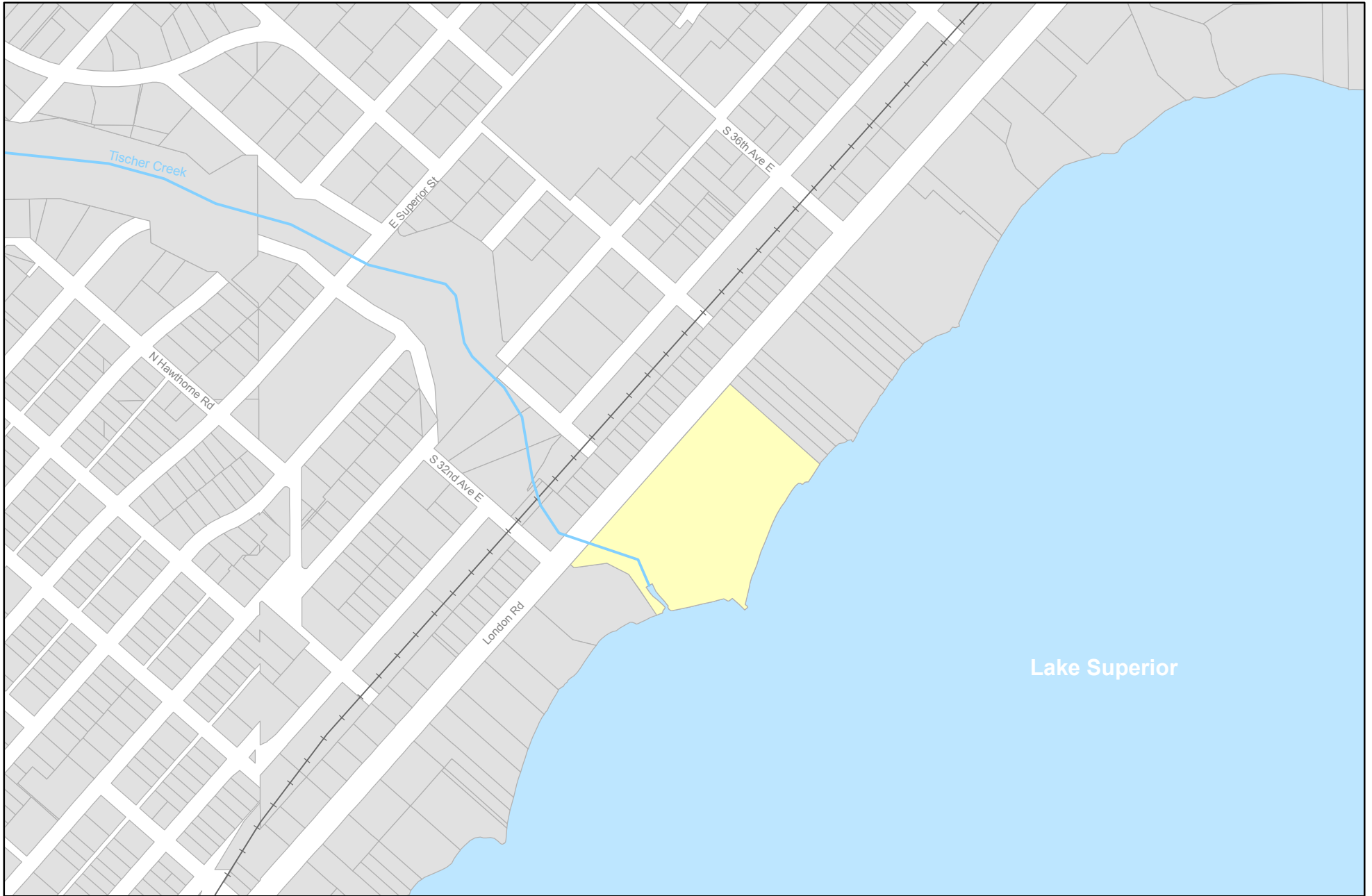
Run Date : 08/20/2008

UNIVERSITY OF MINNESOTA
REAL ESTATE OFFICE
CURRENT LAND HOLDINGS BY CAMPUS
LIMNOLOGICAL RESEARCH CENTER (LIM)

Tract	Acquisition Date/ Cost	-----Surface / Mineral-----			Property ID Nbr	County/ State/ Country	How Acquired/ Previous Owner	
		Current	Net Acres	Gross Acres--Ownership%				
1626.01	11/12/1948		2.781	5.381	100.000	08-050-013-11	ST. LOUIS	PURCHASE
	* \$1.00		5.381	5.381	100.000	MN	UNITED STATES	UNITED STATES OF AMERICA

NET TOTALS FOR CAMPUS: 2.781 5.381


* Asterisk reflects original acquisition cost before deduction

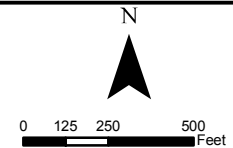


As of June 30, 2008

Real Estate Inventory
University of Minnesota

Glensheen Mansion
St. Louis County

 Glensheen Mansion



This map is intended to be used for planning purposes only and should not be relied upon where a survey is required.

Base Data: Real Estate Office
MNDNR, MNDOT

Real Estate Inventory

UNIVERSITY OF MINNESOTA

As of June 30, 2008

Property

Glensheen

3300 London Road
Duluth, MN 55804

Area

10.648 acres

Description

Lots 1, 9, Block 39
Lots 1, 2, 3, 4, and 5, Block 49; and
Lots 7, 8, and 9, Block 50; all in
Rearrangement of Part of East Duluth and First Addition to East Duluth, St. Louis County

Use

Museum (operated by the School of Fine Arts, Duluth Campus).

Rights/Restrictions

At the time the property was given to the University, the donors expressed their hope that Glensheen "could be integrated into the University's program" and that it be preserved as a "unique and noble facility dedicated to public pursuits at [the] conclusion of the life estate." All rights now owned, as life estate ended in 1977 and the rights folded into University ownership.

Administrator

Director
Glensheen
3300 London Road
Duluth, MN 55804

Comments

Gift from the Congdon Family. The Chester & Clara Congdon Estate, Carriage House, Storage Building, and Boat House appear on the National Register of Historic Places.

As Of Date : 06/30/2008

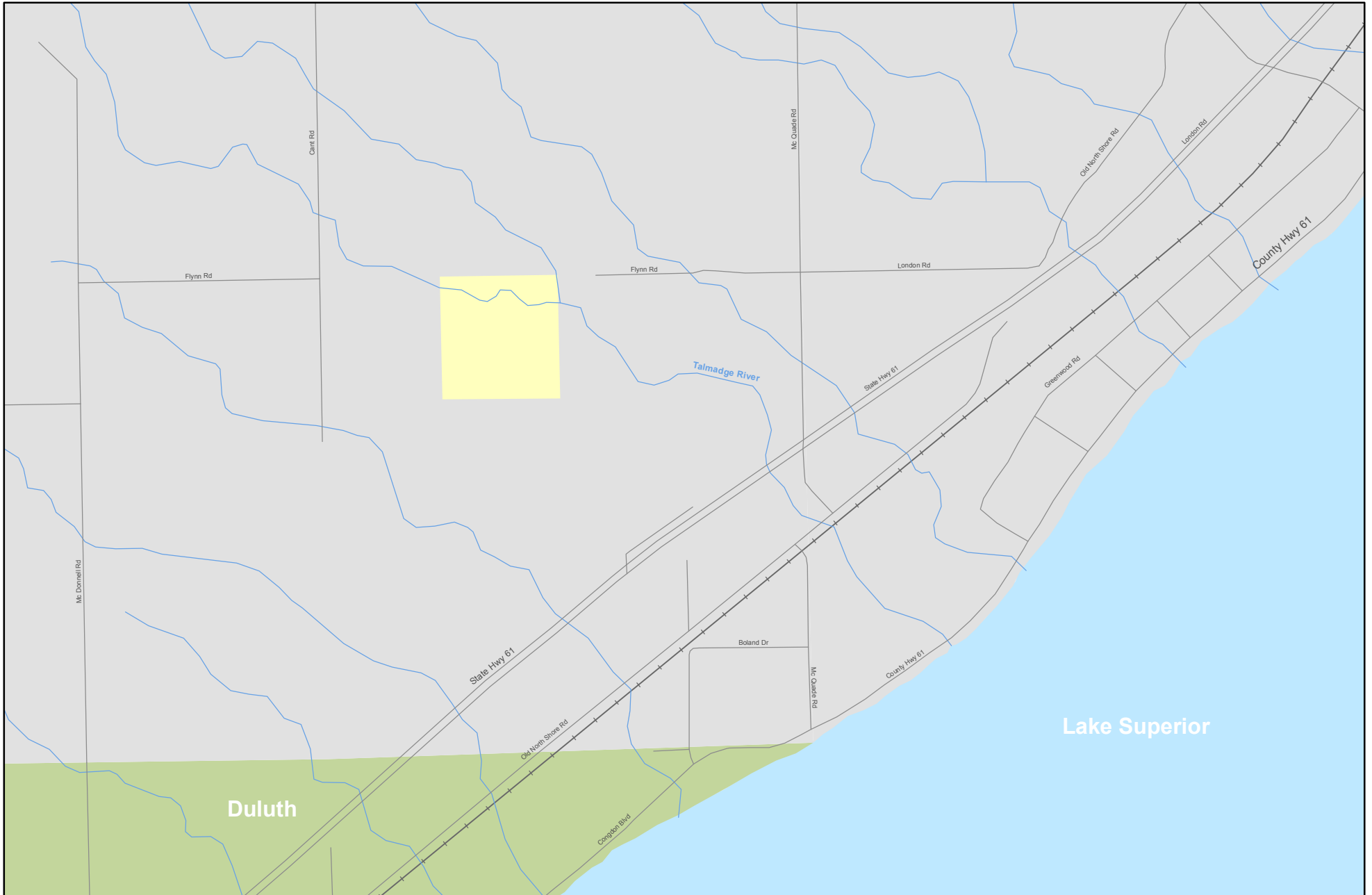
Run Date : 08/20/2008

UNIVERSITY OF MINNESOTA
REAL ESTATE OFFICE
CURRENT LAND HOLDINGS BY CAMPUS
GLENSHEEN (GLEN)

Tract	Acquisition Date/ Cost	-----Surface / Mineral-----			Property ID Nbr	County/ State/ Country	How Acquired/ Previous Owner	
		Current	Net Acres	Gross Acres--Ownership%				
1982.00	12/31/1968		10.648	21.187	100.000	13-050-014-14	ST. LOUIS	GIFT
	* \$1.00		21.187	21.187	100.000	MN	UNITED STATES	THOMAS E. CONGDON, ET. AL.

NET TOTALS FOR CAMPUS: 10.648 21.187


* Asterisk reflects original acquisition cost before deduction

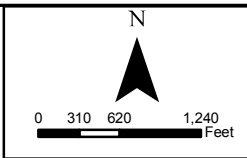


As of June 30, 2008

Real Estate Inventory
University of Minnesota

Talmadge River Biological Station
St. Louis County

 Talmadge River
 Biological Station



This map is intended to be used for planning purposes only and should not be relied upon where a survey is required.
 Base Data: Real Estate Office
 MNDNR, MNDOT

Real Estate Inventory

UNIVERSITY OF MINNESOTA

As of June 30, 2008

Property

Area

Talmadge River Biological Research Area

40.000 acres

County Road 282
Duluth, MN 55804

Description

The NE $\frac{1}{4}$ of the NW $\frac{1}{4}$, Section 24, Township 51 North, Range 13 West,
St. Louis County

Use

Research (Biology Department, Duluth Campus).

Rights/Restrictions

All rights acquired.

Administrator

Head, Department of Biology
University of Minnesota – Duluth
221 Life Science Building
10 University Drive
Duluth, MN 55812

Comments

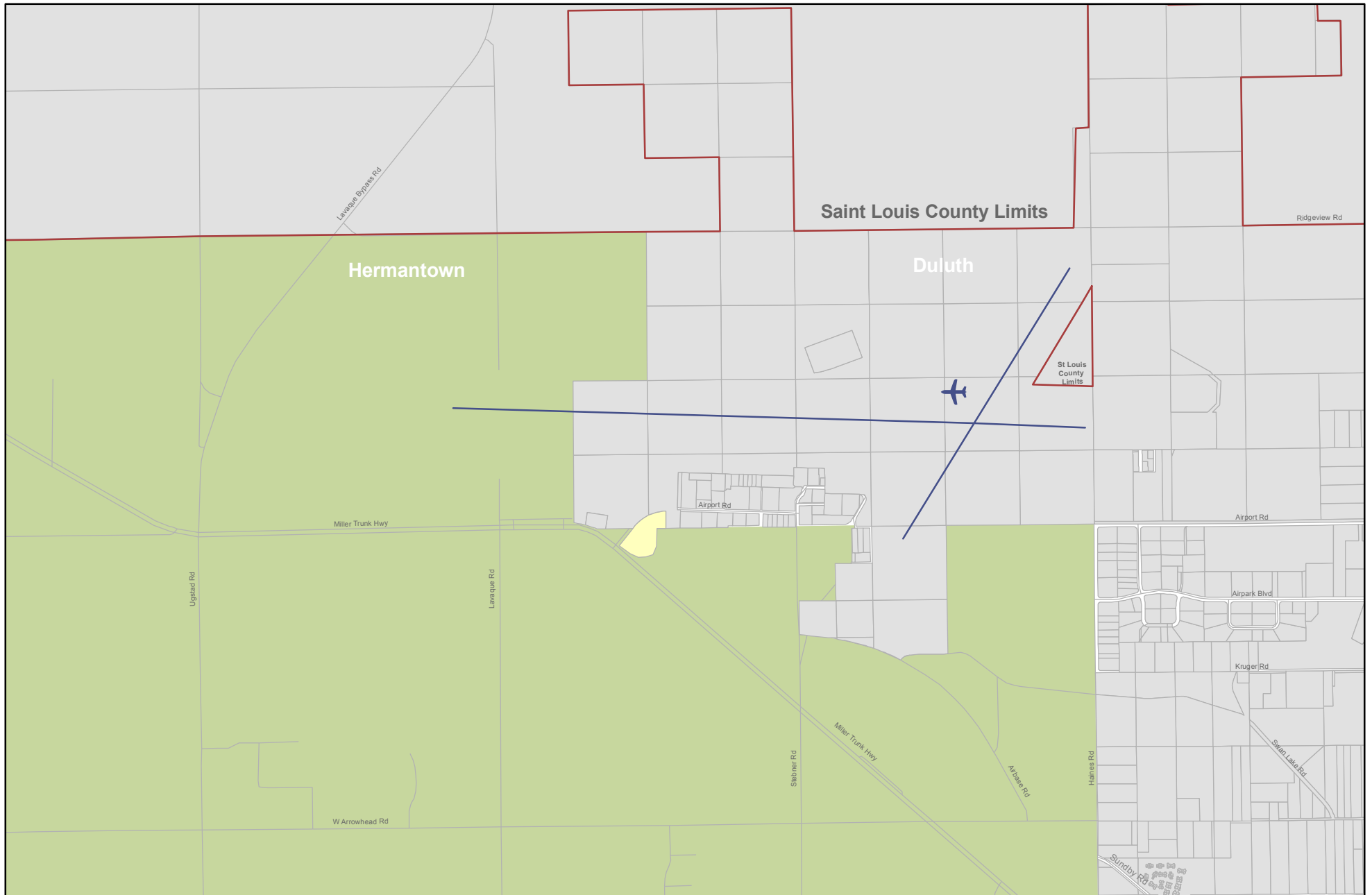
As Of Date : 06/30/2008

Run Date : 08/20/2008

UNIVERSITY OF MINNESOTA
REAL ESTATE OFFICE
CURRENT LAND HOLDINGS BY CAMPUS
TALMADGE RIVER BIOLOGICAL RESEARCH AREA (TALR)

Tract	Acquisition Date/ Cost	-----Surface / Mineral-----			Property ID Nbr	County/ State/ Country	How Acquired/ Previous Owner	
		Current	Net Acres	Gross Acres--Ownership%				
2338.00	04/11/1969		40.000	40.000	100.000	24-051-013-21	ST. LOUIS	PURCHASE
	\$253.00		40.000	40.000	100.000	MN	UNITED STATES	STATE OF MINNESOTA

NET TOTALS FOR CAMPUS: 40.000 40.000

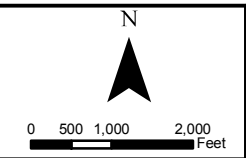


As of June 30, 2008

Real Estate Inventory
University of Minnesota

National Resources Research Institute
St. Louis County

-  NRRI
-  Airport



This map is intended to be used for planning purposes only and should not be relied upon where a survey is required.
 Base Data: Real Estate Office
 MNDNR, MNDOT

Real Estate Inventory

UNIVERSITY OF MINNESOTA

As of June 30, 2008

Property

Area

Natural Resources Research Institute

7.644 acres

5013 Miller Trunk Highway
Duluth, MN 55811

Description

Part of N ½, Section 11, Township 50 North, Range 15 West.
St. Louis County

Use

Research (minerals, biomass and water).

Rights/Restrictions

All rights acquired.
Use restricted to educational activities and non-sale provision in effect through August 30, 2013.

Administrator

Director
Natural Resources Research Institute
3rd Floor NRRI Building
5013 Miller Trunk Highway
Duluth, MN 55811

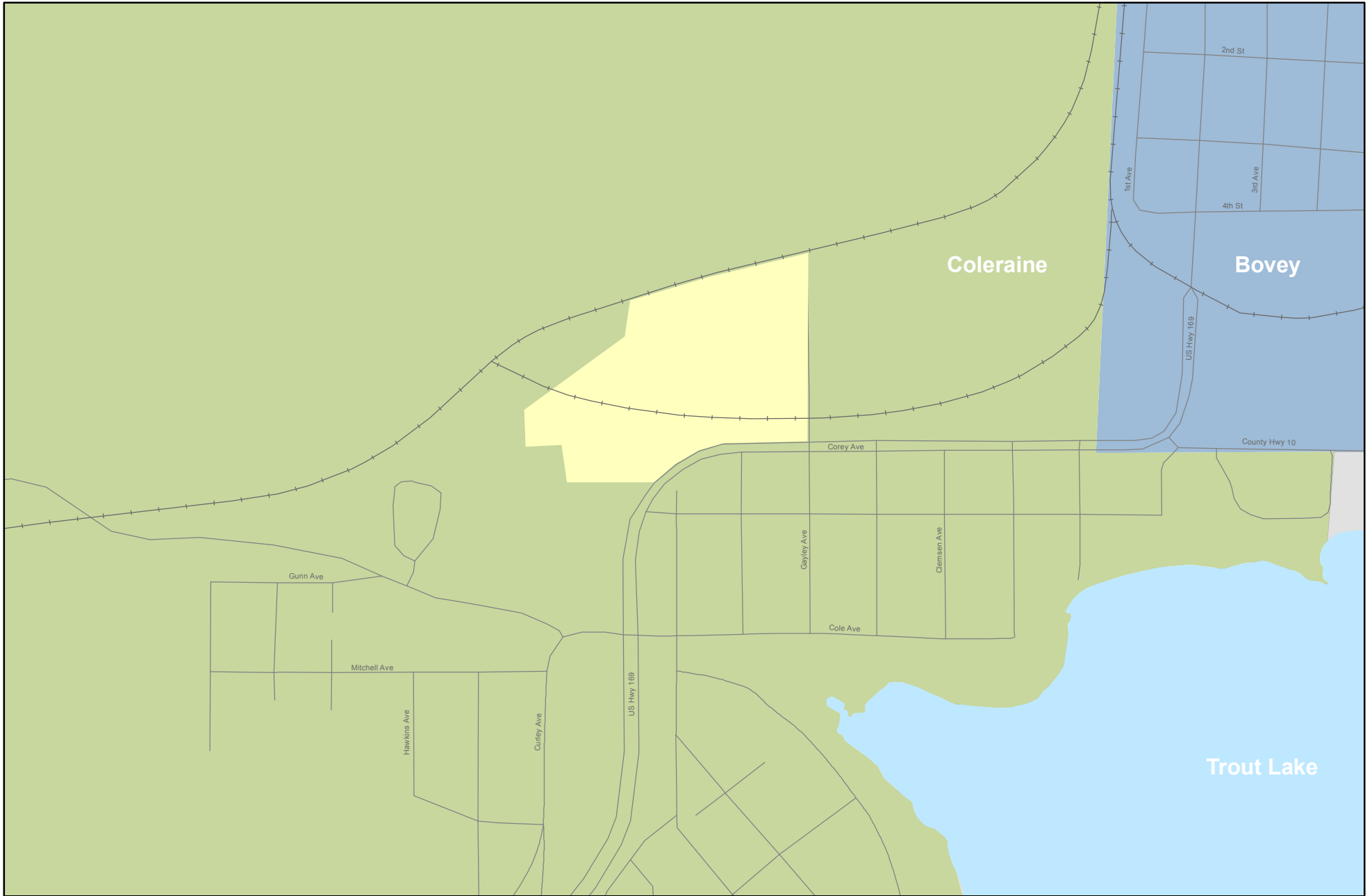
Comments

This property, formerly known as the SAGE Building, was acquired from the United States of America with a 100% public benefit allowance (\$1.00)

UNIVERSITY OF MINNESOTA
 REAL ESTATE OFFICE
 CURRENT LAND HOLDINGS BY CAMPUS
 NATURAL RESOURCES RESEARCH INSTITUTE (NRRI)

Tract	Acquisition Date/ Cost	-----Surface / Mineral-----			Property ID Nbr	County/ State/ Country	How Acquired/ Previous Owner
		Current	Net Acres	Gross Acres--Ownership%			
2333.00	08/30/1983	4.755	4.755	100.000	11-050-015-12	ST. LOUIS	PURCHASE
	\$1.00	4.755	4.755	100.000		MN UNITED STATES	UNITED STATES OF AMERICA
2342.00	03/31/1993	2.889	2.889	100.000	02-050-015-34	ST. LOUIS	LAND EXCHANGE
	\$1.00	0.000	0.000	0.000		MN UNITED STATES	CITY OF DULUTH, MINNESOTA

NET TOTALS FOR CAMPUS: 7.644 4.755

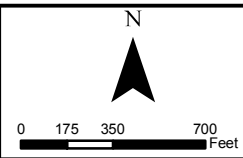


As of June 30, 2008

Real Estate Inventory
University of Minnesota

Coleraine Minerals Research Laboratory
Itasca County

Coleraine Minerals
 Research Laboratory



This map is intended to be used for planning purposes only and should not be relied upon where a survey is required.

Base Data: Real Estate Office
 MNDNR, MNDOT

Real Estate Inventory

UNIVERSITY OF MINNESOTA

As of June 30, 2008

Property

Area

Coleraine Minerals Research Laboratory

25.091 acres

One Gayley Avenue
Coleraine, MN 55722

Description

Part of Section 31, Township 56 North, Range 24 West, Itasca County

Use

University research laboratory dedicated to the development and implementation of improved mineral processing technology for the iron ore industry, industrial and non-ferrous minerals and environmental remediation.

Rights/Restrictions

All rights acquired. Covenant of Purpose and Use granted to Economic Development Administration encumbers the property through May 20, 2013.

Administrator

Chancellor
515 Darland Administration Building
10 University Drive
Duluth, MN 55812

Vice Chancellor
Finance and Operations
10 University Drive
Duluth, MN 55812

Comments

UNIVERSITY OF MINNESOTA
 REAL ESTATE OFFICE
 CURRENT LAND HOLDINGS BY CAMPUS
 COLERAINE MINERALS RESEARCH LABORATORY (CMRL)

Tract	Acquisition Date/ Cost	-----Surface / Mineral-----			Property ID Nbr	County/ State/ Country	How Acquired/ Previous Owner	
		Current	Net Acres	Gross Acres				Ownership%
2344.00	10/16/1996		25.091	25.091	100.000	31-056-024-14	ITASCA	PURCHASE
	\$1.00		2.321	25.091	9.250	MN	UNITED STATES	USX CORPORATION-US STEEL GROUP

NET TOTALS FOR CAMPUS: 25.091 2.321

Real Estate Inventory – Morris Area

UNIVERSITY OF MINNESOTA

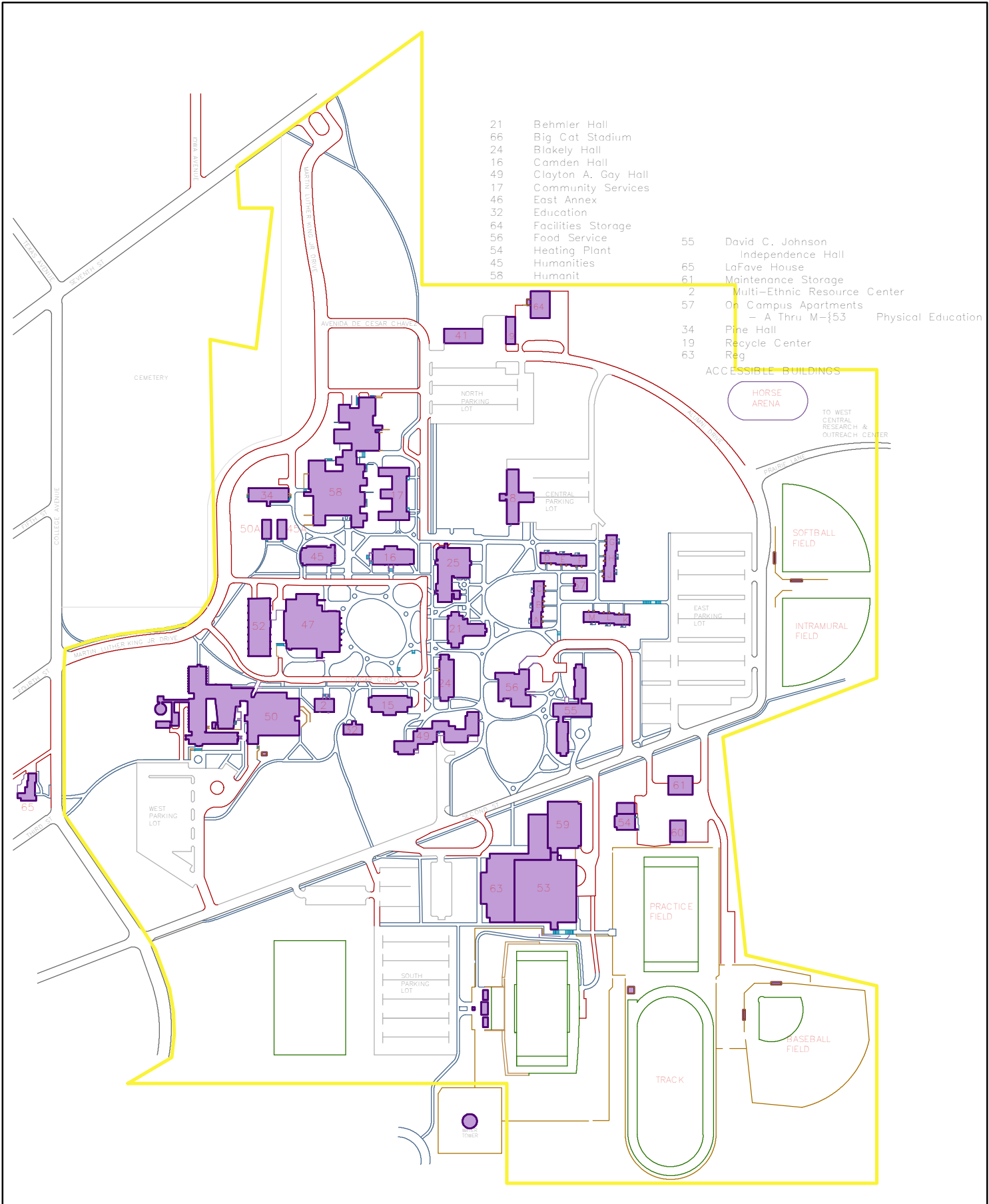
As of June 30, 2008

Property

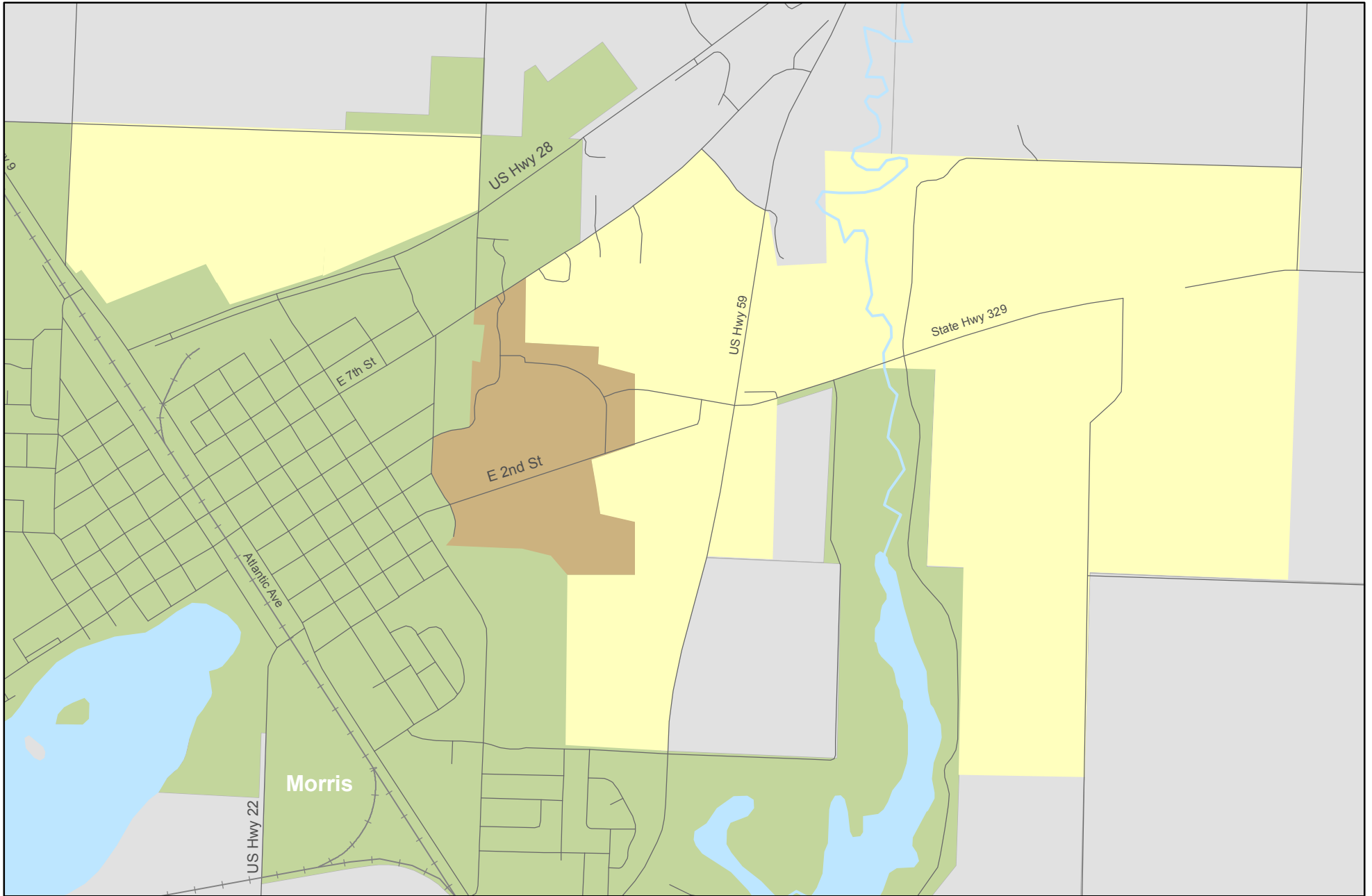
University of Minnesota – Morris Campus
West Central Research and Outreach Center

- 21 Behmier Hall
- 66 Big Cat Stadium
- 24 Blakely Hall
- 16 Camden Hall
- 49 Clayton A. Gay Hall
- 17 Community Services
- 46 East Annex
- 32 Education
- 64 Facilities Storage
- 56 Food Service
- 54 Heating Plant
- 45 Humanities
- 58 Humanit
- 55 David C. Johnson Independence Hall
- 65 LaFave House
- 61 Maintenance Storage
- 2 Multi-Ethnic Resource Center
- 57 On Campus Apartments - A Thru M-53 Physical Education
- 34 Pine Hall
- 19 Recycle Center
- 63 Reg

ACCESSIBLE BUILDINGS



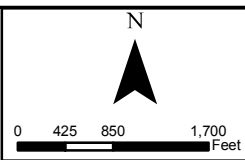
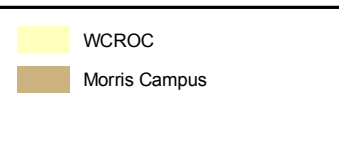
As of June 30, 2008



As of June 30, 2008

Real Estate Inventory
University of Minnesota

Morris Campus
West Central Research and Outreach Center
Stevens County



This map is intended to be used for planning purposes only and should not be relied upon where a survey is required.
 Base Data: Real Estate Office
 MetroGIS, MNDNR, MNDOT

Real Estate Inventory

UNIVERSITY OF MINNESOTA

As of June 30, 2008

Property

Area

**University of Minnesota – Morris Campus
West Central Research and Outreach Center**

150.000 acres

1,097.890 acres

1,247.890 acres

Morris, MN 56267

Description

Part of Section 31, Township 125 North, Range 41 West; part of Section 2, Township 124 North, Range 42 West; and parts of Section 35 and 36, Township 125 North, Range 42 West, Stevens County

Use

Education (Morris campus);
Agricultural research (Research and Outreach Center).

Rights/Restrictions

All rights acquired, except minerals in two tracts;
A few tracts granted to the State of Minnesota by the United States of America for educational purposes;
Encumbrances include a 99-year land lease to City of Morris.

Administrator

Chancellor
University of Minnesota – Morris
309 Behmler Hall
East 4th and College Avenue
Morris, MN 56267

Head
West Central Research and Outreach Center
Headquarters Building
State Highway No. 329
Morris, MN 56267

Comments

University lease number U-316. The Industrial School for Indians Dormitory appears on the National Register of Historic Places.

UNIVERSITY OF MINNESOTA
REAL ESTATE OFFICECURRENT LAND HOLDINGS BY CAMPUS
MORRIS CAMPUS AND WEST CENTRAL RESEARCH AND OUTREACH CENTER (MCEX)

Tract	Acquisition Date/ Cost	-----Surface / Mineral-----			Property ID Nbr	County/ State/ Country	How Acquired/ Previous Owner
		Current Net Acres	Gross Acres	Ownership%			
1401.02	04/14/1909	2.216	2.500	100.000	36-125-042-32	STEVENS MN UNITED STATES	PURCHASE UNITED STATES OF AMERICA
	* \$1.00	2.500	2.500	100.000			
1401.03	04/14/1909	21.500	21.500	100.000	36-125-042-42	STEVENS MN UNITED STATES	PURCHASE UNITED STATES OF AMERICA
	\$1.00	21.500	21.500	100.000			
1401.06	04/14/1909	15.000	15.000	100.000	36-125-042-34	STEVENS MN UNITED STATES	PURCHASE UNITED STATES OF AMERICA
	\$1.00	15.000	15.000	100.000			
1401.07	04/14/1909	8.388	8.750	100.000	35-125-042-41	STEVENS MN UNITED STATES	PURCHASE UNITED STATES OF AMERICA
	* \$1.00	8.750	8.750	100.000			
1401.08	04/14/1909	160.000	160.000	100.000	31-125-041-21	STEVENS MN UNITED STATES	PURCHASE UNITED STATES OF AMERICA
	\$1.00	160.000	160.000	100.000			
1402.00	07/27/1915	10.000	10.000	100.000	36-125-042-23	STEVENS MN UNITED STATES	PURCHASE GEORGE F. DARLING
	\$1,000.00	10.000	10.000	100.000			
1403.02	08/14/1915	7.513	10.000	100.000	36-125-042-13	STEVENS MN UNITED STATES	PURCHASE LEWIS C. & ELLA F. SPOONER
	* \$1,000.00	7.513	10.000	100.000			
1403.03	05/14/1928	5.000	5.000	100.000	36-125-042-32	STEVENS MN UNITED STATES	PURCHASE SUMMIT CEMETARY ASSOCIATION OF MORRIS, MINNESC
	\$1.00	5.000	5.000	100.000			
1404.00	06/29/1925	61.132	61.750	100.000	36-125-042-24	STEVENS MN UNITED STATES	PURCHASE PAUL L. & MAY H. SPOONER
	* \$9,262.50	61.750	61.750	100.000			
1405.00	07/12/1935	34.502	68.550	100.000	02-124-042-11	STEVENS MN UNITED STATES	PURCHASE EQUITABLE LIFE ASSURANCE SOCIETY OF SIOUX FALLS,
	* \$4,000.00	61.778	68.550	100.000			
1406.01	06/26/1935	3.041	9.520	100.000	02-124-042-21	STEVENS MN UNITED STATES	PURCHASE ANTON & NETTIE WATZKE
	* \$1,000.00	4.834	9.520	100.000			
1407.00	06/26/1935	46.843	80.000	100.000	02-124-042-13	STEVENS MN UNITED STATES	PURCHASE EMIL & EMILIE TRANTOW
	* \$4,000.00	48.409	80.000	100.000			
1409.00	04/12/1937	201.607	286.570	100.000	35-125-042-11	STEVENS MN UNITED STATES	PURCHASE PAUL L. & MAY H. SPOONER
	* \$11,052.98	236.434	286.570	100.000			
1410.00	03/20/1958	4.800	4.800	100.000	36-125-042-33	STEVENS MN UNITED STATES	PURCHASE UNITED STATES OF AMERICA
	\$1.00	0.000	0.000	0.000			

* Asterisk reflects original acquisition cost before deduction

UNIVERSITY OF MINNESOTA
REAL ESTATE OFFICECURRENT LAND HOLDINGS BY CAMPUS
MORRIS CAMPUS AND WEST CENTRAL RESEARCH AND OUTREACH CENTER (MCEX)

Tract	Acquisition Date/ Cost	-----Surface / Mineral-----			Property ID Nbr	County/ State/ Country	How Acquired/ Previous Owner
		Current	Net Acres	Gross Acres			
1411.00	12/23/1960 \$12,000.00	33.010	33.010	100.000	36-125-042-34	STEVENS MN UNITED STATES	PURCHASE LEROY & JULIA L. WOOLRIDGE
1412.00	03/13/1975 \$100,000.00	398.910	398.910	100.000	31-125-041-42	STEVENS MN UNITED STATES	PURCHASE ERNEST L. & GRAYCE JOHNSON
1413.00	01/17/1967 \$5,850.00	36.000	36.000	100.000	36-125-042-14	STEVENS MN UNITED STATES	PURCHASE GUARDIAN OF THE ESTATE OF LEO F. KANE
1415.00	09/21/1984 \$1.00	29.798	29.798	100.000	36-125-042-43	STEVENS MN UNITED STATES	PURCHASE CROCUS VALLEY DEVELOPMENT COMPANY
1416.00	10/29/1985 * \$1.00	19.830 129.830	129.830	100.000	36-125-042-31	STEVENS MN UNITED STATES	PURCHASE CROCUS VALLEY DEVELOPMENT COMPANY
1418.00	07/21/1987 * \$4,000.00	48.460 0.000	52.950 0.000	100.000 0.000	31-125-041-11	STEVENS MN UNITED STATES	PURCHASE BURLINGTON NORTHERN RAILROAD CO.
1418.01	02/20/1998 \$1.00	0.033 0.033	0.033	100.000	36-125-042-23	STEVENS MN UNITED STATES	SALE MARK MCCOLLAR
1419.00	06/10/1954 \$1.00	1.600 1.600	1.600	100.000	31-125-041-23	STEVENS MN UNITED STATES	LAND EXCHANGE LEO AND MATHILDA WEBER
1421.00	10/20/1992 \$1.00	13.500 13.500	13.500	100.000	31-125-041-11	STEVENS MN UNITED STATES	GIFT HILFRED C. & ESTELLE L. LEE
1422.00	11/24/1993 \$1.00	0.705 0.705	0.705	100.000	36-125-042-42	STEVENS MN UNITED STATES	PURCHASE CITY OF MORRIS
1423.00	12/14/1995 \$1.00	19.000 19.000	19.000	100.000	36-125-042-11	STEVENS MN UNITED STATES	PURCHASE RILEY BROS. PARTNERSHIP
1424.00	12/15/1999 \$1.00	53.400 53.400	53.400	100.000	01-124-042-11	STEVENS MN UNITED STATES	PURCHASE RILEY BROTHER PARTNERSHIP (PREVIOUSLY OWNED BY)
1425.00	02/05/2002 \$1.00	11.640 11.640	11.640	100.000	12-124-042-11	STEVENS MN UNITED STATES	PURCHASE UNIVERSITY OF MINNESOTA FOUNDATION (BONNIE STA)
1427.00	02/10/2006 \$1.00	0.000 0.000	0.000	0.000	31-125-041-30	STEVENS MN UNITED STATES	PURCHASE DEWAYNE & LOLA MICHAELSON, TIMOTHY & JEANNIE MI

As Of Date : 06/30/2008

Run Date : 08/20/2008

UNIVERSITY OF MINNESOTA
REAL ESTATE OFFICE

CURRENT LAND HOLDINGS BY CAMPUS
MORRIS CAMPUS AND WEST CENTRAL RESEARCH AND OUTREACH CENTER (MCEX)

Tract	Acquisition Date/ Cost	-----Surface / Mineral-----			Property ID Nbr	County/ State/ Country	How Acquired/ Previous Owner	
		Current	Net Acres	Gross Acres--Ownership%				
1870.00	06/30/1999		0.462	0.462	100.000	36-125-042-00	STEVENS	GIFT
	\$1.00		0.462	0.462	100.000		MN UNITED STATES	UNIVERSITY OF MINNESOTA FOUNDATION

NET TOTALS FOR CAMPUS: 1,247.890 1,371.356

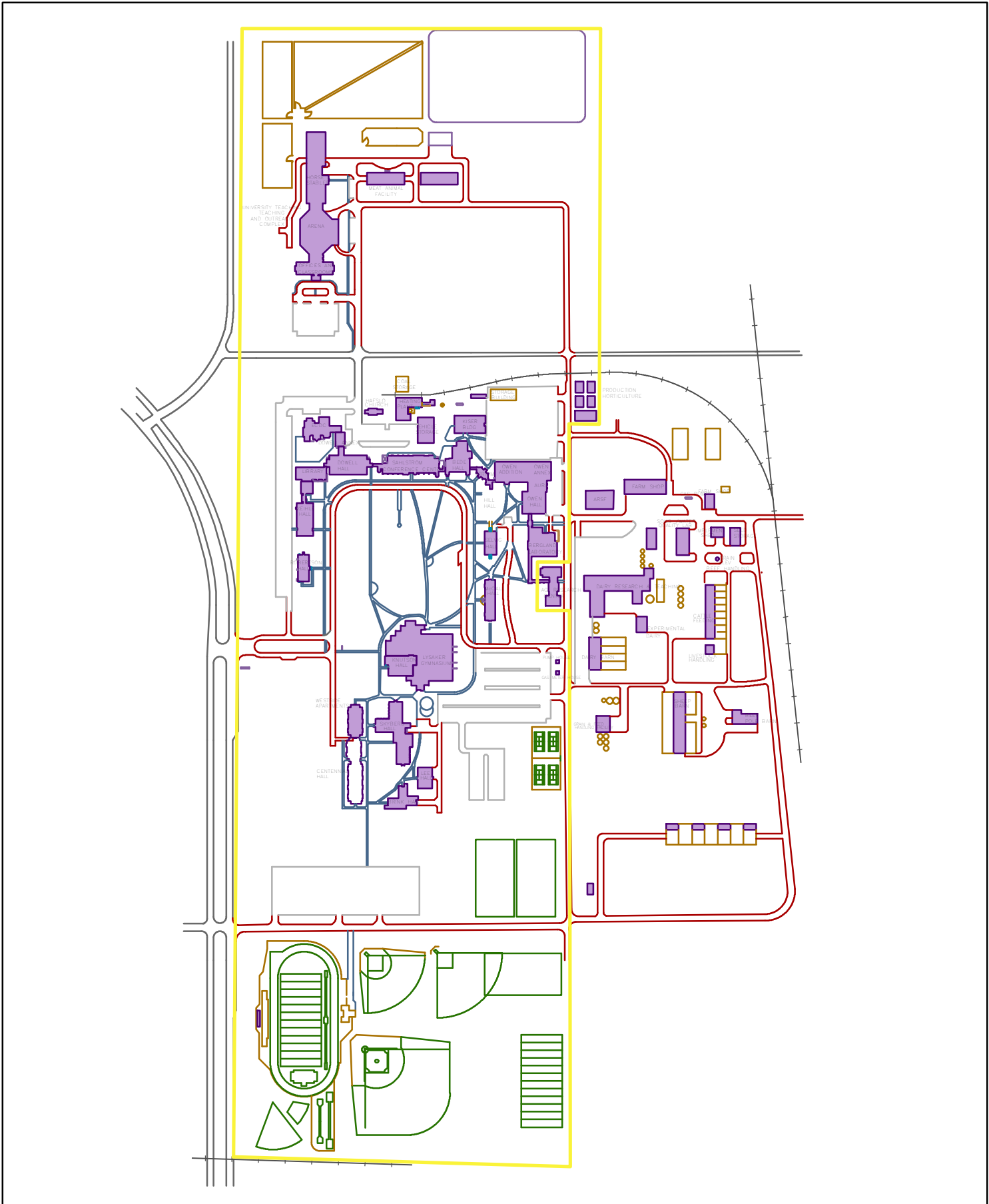
Real Estate Inventory – Crookston Area

UNIVERSITY OF MINNESOTA

As of June 30, 2008

Property

University of Minnesota – Crookston Campus
Northwest Research and Outreach Center




As of June 30, 2008

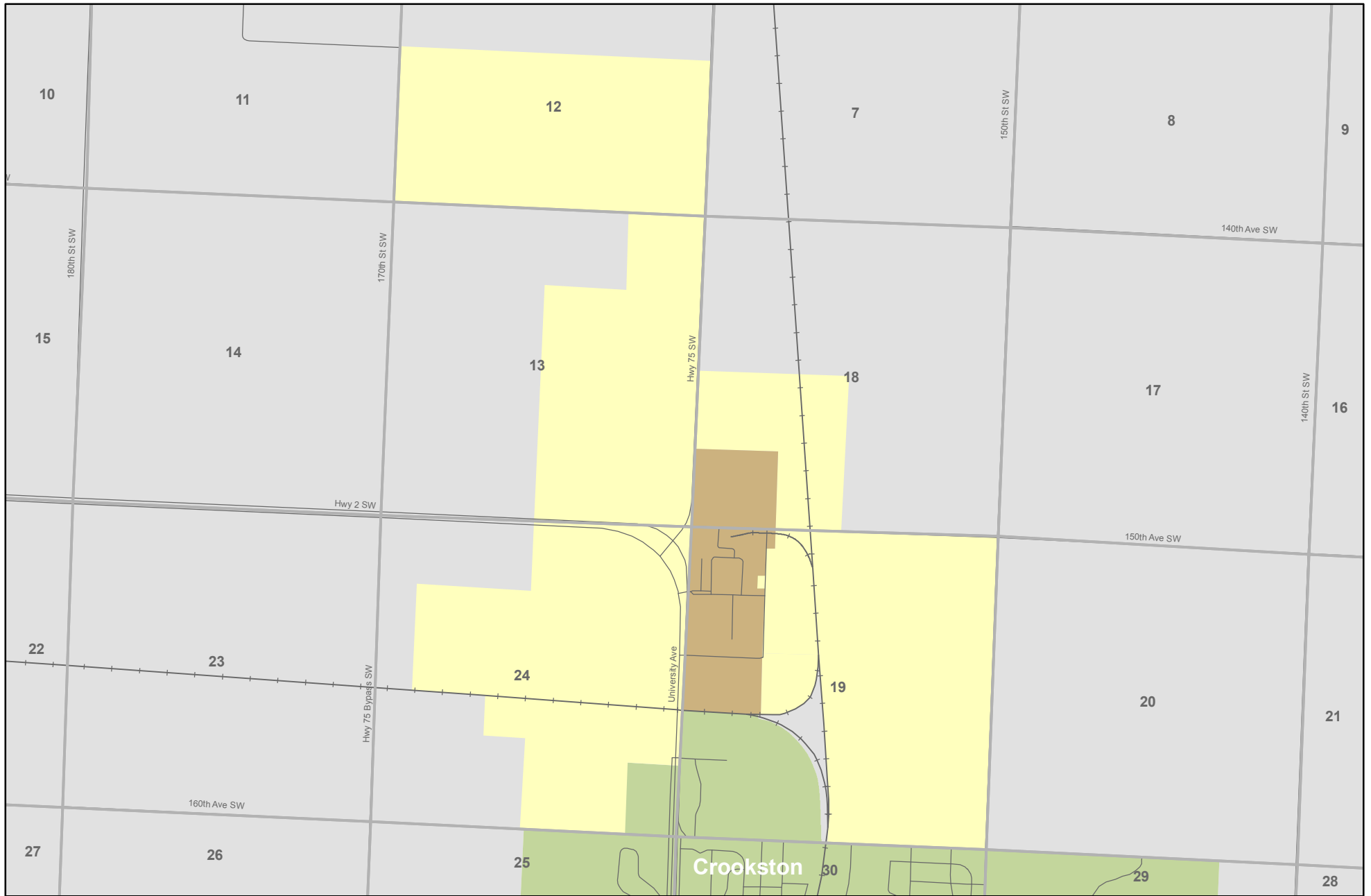
Real Estate Inventory
University of Minnesota

Crookston Campus Polk County

- Structures
- Crookston Campus



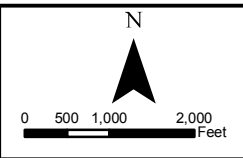
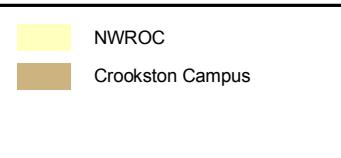
This map is intended to be used for planning purposes only and should not be relied upon where a survey is required.
Base Data: Real Estate Office
MetroGIS, MNDNR, MNDOT



As of June 30, 2008

Real Estate Inventory
University of Minnesota

Crookston Campus
Northwest Research and Outreach Center
Polk County



This map is intended to be used for planning purposes only and should not be relied upon where a survey is required.
 Base Data: Real Estate Office
 MetroGIS, MNDNR, MNDOT

Real Estate Inventory

UNIVERSITY OF MINNESOTA

As of June 30, 2008

Property

Area

University of Minnesota – Crookston Campus Northwest Research and Outreach Center

108.370 acres

1,479.480 acres

1,587.850 acres

Highways 2 and 75 North
Crookston, MN 56716

Description

Part of Section 18, Township 150 North, Range 46 West; and
Part of Section 19, Township 150 North, Range 46 West; and
Parts of Sections 12, 13, and 24, Township 150 North, Range 47 West
Polk County

Use

Education (Crookston Campus).
Agricultural Research (Research and Outreach Center).

Rights/Restrictions

All rights acquired.

Administrator

Chancellor
University of Minnesota – Crookston
105 Selvig Hall
Highways 2 and 75 North
Crookston, MN 56716

Head
Northwest Research and Outreach Center
Highways 2 and 75 North
Crookston, MN 56716

Comments

UNIVERSITY OF MINNESOTA
REAL ESTATE OFFICECURRENT LAND HOLDINGS BY CAMPUS
CROOKSTON CAMPUS AND NORTHWEST RESEARCH AND OUTREACH CENTER (CCEX)

Tract	Acquisition Date/ Cost	-----Surface / Mineral-----			Property ID Nbr	County/ State/ Country	How Acquired/ Previous Owner	
		Current	Net Acres	Gross Acres				Ownership%
1100.00	08/08/1895		461.570	462.000	100.000	19-150-046-13	POLK	PURCHASE
	* \$1.00		461.570	462.000	100.000		MN UNITED STATES	ST. PAUL, MPLS & MANITOBA RLWY
1102.00	03/26/1924		45.869	88.890	100.000	19-150-046-32	POLK	PURCHASE
	* \$1.00		45.869	88.890	100.000		MN UNITED STATES	GREAT NORTHERN RAILWAY CO.
1103.00	12/08/1937		48.830	62.170	100.000	24-150-047-11	POLK	PURCHASE
	* \$3,000.00		48.830	62.170	100.000		MN UNITED STATES	MAURICE & NELLA ROSENTHAL
1103.01	10/21/1963		4.500	4.500	100.000	24-150-047-42	POLK	PURCHASE
	\$1.00		4.500	4.500	100.000		MN UNITED STATES	CITY OF CROOKSTON
1103.02	07/13/1964		2.583	2.583	100.000	24-150-047-13	POLK	PURCHASE
	\$1.00		2.583	2.583	100.000		MN UNITED STATES	COUNTY OF POLK
1104.00	12/14/1937		186.670	221.900	100.000	24-150-047-41	POLK	PURCHASE
	* \$5,000.00		211.800	221.900	100.000		MN UNITED STATES	STATE OF MINN. DEPT. RURAL CRE
1106.00	12/18/1962		80.040	80.040	100.000	24-150-046-24	POLK	PURCHASE
	\$6,500.00		80.040	80.040	100.000		MN UNITED STATES	WILLIS & MARILYN WAGNER, ET AL
1107.00	02/15/1964		308.058	308.058	100.000	12-150-047-30	POLK	PURCHASE
	\$85,000.00		308.058	308.058	100.000		MN UNITED STATES	HENRY AND RENA BORGMAN
1108.00	10/15/1974		202.000	202.000	100.000	13-150-047-44	POLK	PURCHASE
	\$150,000.00		202.000	202.000	100.000		MN UNITED STATES	NORMAN A. HALVORSEN, ET AL
1109.00	03/10/1976		12.150	12.150	100.000	19-150-046-43	POLK	PURCHASE
	\$7,206.00		12.150	12.150	100.000		MN UNITED STATES	BURLINGTON NORTHERN RAILROAD CO.
1111.00	04/11/1972		9.670	9.670	100.000	24-150-047-31	POLK	PURCHASE
	\$2,415.00		9.670	9.670	100.000		MN UNITED STATES	ARNOLD AND EDNA HANSON
1112.00	05/10/1978		11.942	11.942	100.000	12-150-047-44	POLK	PURCHASE
	\$6,110.00		11.942	11.942	100.000		MN UNITED STATES	BURLINGTON NORTHERN RAILROAD CO.□□
1113.00	02/01/1979		70.614	70.614	100.000	13-150-047-11	POLK	PURCHASE
	\$109,445.50		70.614	70.614	100.000		MN UNITED STATES	CITY OF CROOKSTON
1117.00	03/07/1991		138.200	142.370	100.000	18-150-046-31	POLK	PURCHASE
	* \$206,500.00		142.370	142.370	100.000		MN UNITED STATES	H. M. LYDDON

* Asterisk reflects original acquisition cost before deduction

**CURRENT LAND HOLDINGS BY CAMPUS
CROOKSTON CAMPUS AND NORTHWEST RESEARCH AND OUTREACH CENTER (CCEX)**

Tract	Acquisition Date/ Cost	-----Surface / Mineral-----			Property ID Nbr	County/ State/ Country	How Acquired/ Previous Owner	
		Current	Net Acres	Gross Acres				Ownership%
1117.01	11/22/1972		0.000	0.000	0.000	25-150-047-21	POLK	EASEMENT
	\$4,353.51		0.000	0.000	0.000		MN UNITED STATES	THEODORE W. HOVEN, ET. AL.
1119.00	09/08/1992		0.057	0.057	100.000	18-150-046-14	POLK	PURCHASE
	\$1.00		0.057	0.057	100.000		MN UNITED STATES	U S WEST COMMUNICATIONS, INC.
1120.00	06/30/1997		5.097	5.097	100.000	18-150-046-31	POLK	PURCHASE
	\$105,000.00		5.097	5.097	100.000		MN UNITED STATES	ESTATE OF RUTH LYDDON

NET TOTALS FOR CAMPUS: 1,587.850 1,617.150

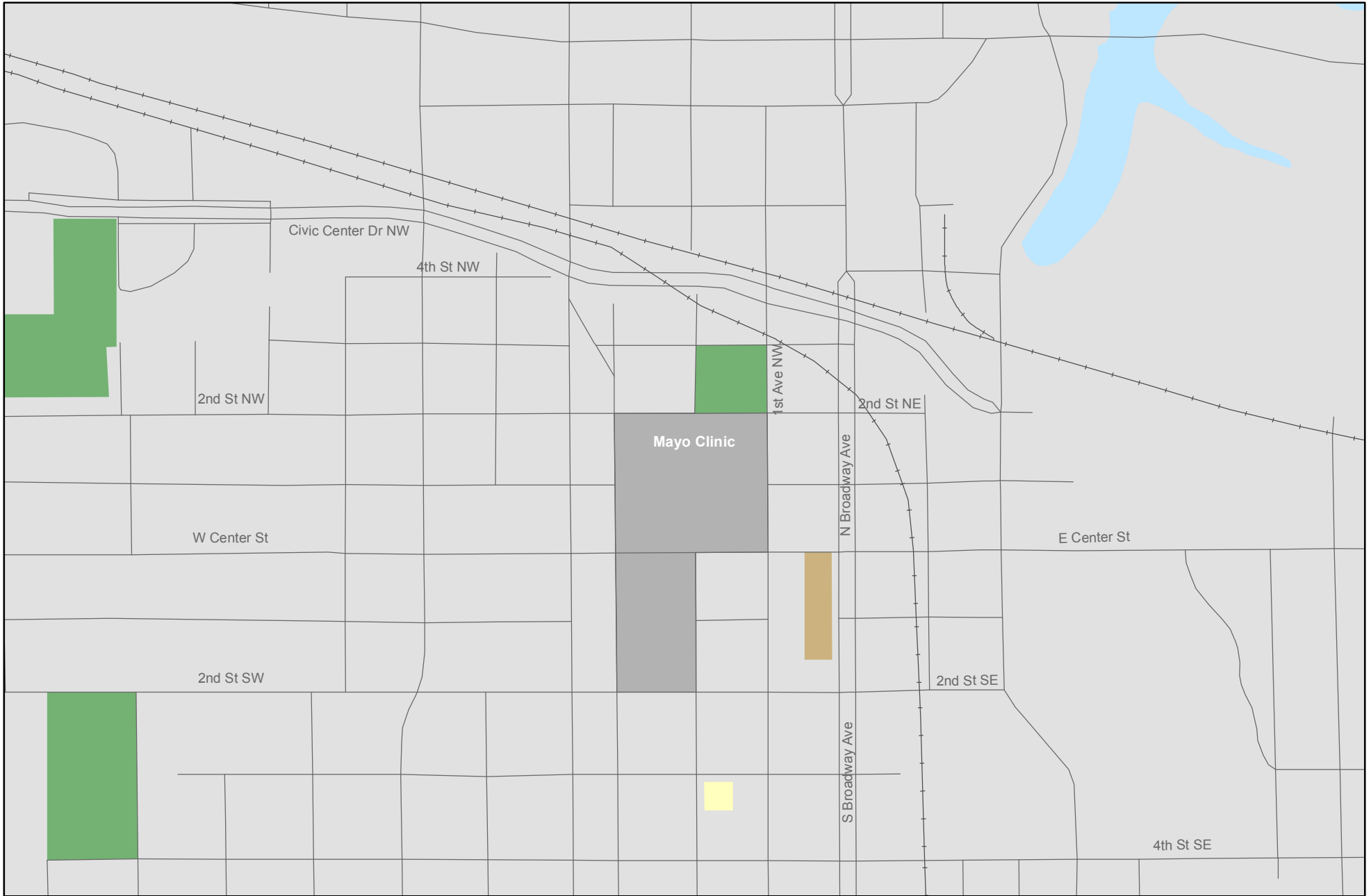
Real Estate Inventory – Rochester Area

UNIVERSITY OF MINNESOTA

As of June 30, 2008

Property

University of Minnesota – Rochester Campus

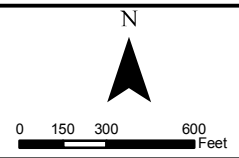


As of June 30, 2008

Real Estate Inventory
University of Minnesota

Rochester Campus
Olmsted County

- Stable Building
- 111 S Broadway Lease
- Regional Parks



This map is intended to be used for planning purposes only and should not be relied upon where a survey is required.
 Base Data: Real Estate Office
 MNDNR, MNDOT

Real Estate Inventory

UNIVERSITY OF MINNESOTA
June 30, 2008

Property

Area

University of Minnesota – Rochester Campus

0.00 acres

150 3rd Street SW
Rochester, MN 55904

Description

Stabile Building Condominium Unit No. 2
Olmstead County

Use

Education and Research

Rights/Restrictions

Leased to Mayo Clinic Rochester for Mayo – University of Minnesota Partnership for Biotechnology and Medical Genomics

Administrator

Senior Vice President for Health Sciences
501 Mayo Memorial
426 Church St E
Minneapolis, MN 55455

Comments

University No. U-816
Note: University Lease No. L-7903 provides for the University's use of classroom, laboratory and office space for the Rochester Campus, the 3rd and 4th floors of the building at 111 S Broadway, Rochester, through August 31, 2013, with options to extend for 9 years thereafter. The University has the right of first refusal to purchase the property which includes these leased premises during the term of the lease. Further details included in University's 2007-2008 Lease Report.

UNIVERSITY OF MINNESOTA
REAL ESTATE OFFICE
CURRENT LAND HOLDINGS BY CAMPUS
ROCHESTER CAMPUS (ROCH)

Tract	Acquisition Date/ Cost	-----Surface / Mineral-----			Property ID Nbr	County/ State/ Country	How Acquired/ Previous Owner
		Current	Net Acres	Gross Acres			
1377.00	12/14/2006 \$21,726,000.00	0.000	0.000	0.000	02-106-014-11	OLMSTED MN UNITED STATES	PURCHASE MAYO CLINIC ROCHESTER

NET TOTALS FOR CAMPUS: 0.000 0.000

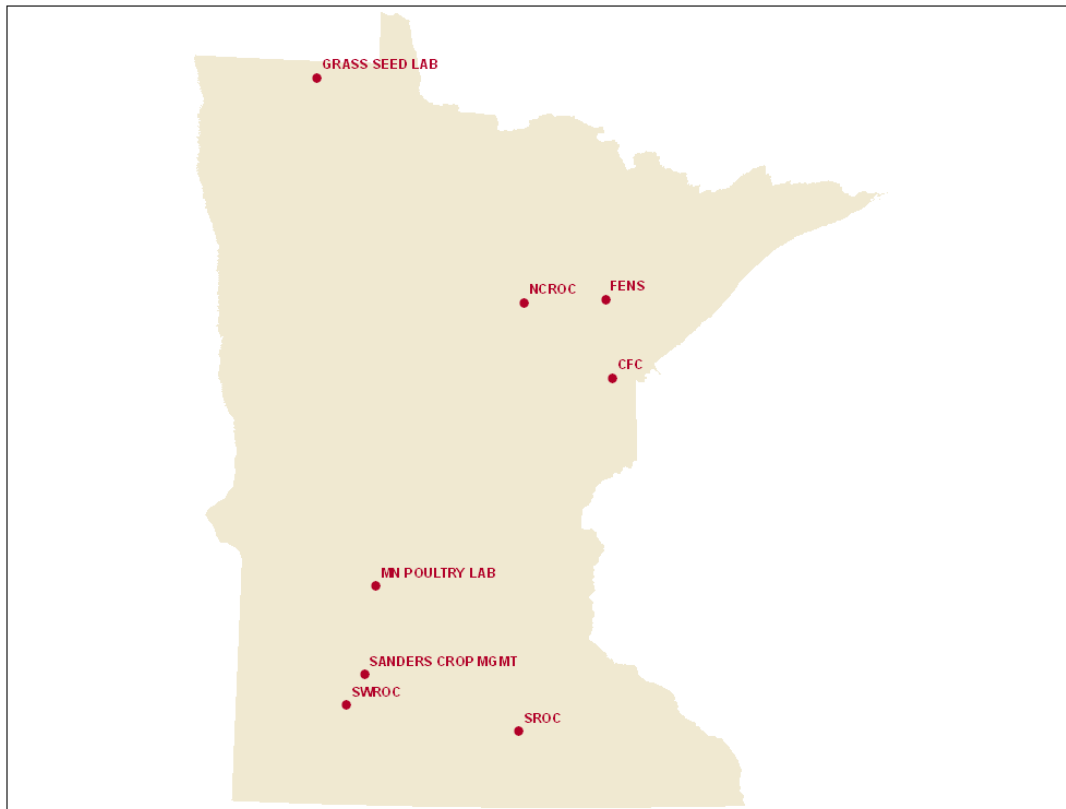
Real Estate Inventory – Greater Minnesota

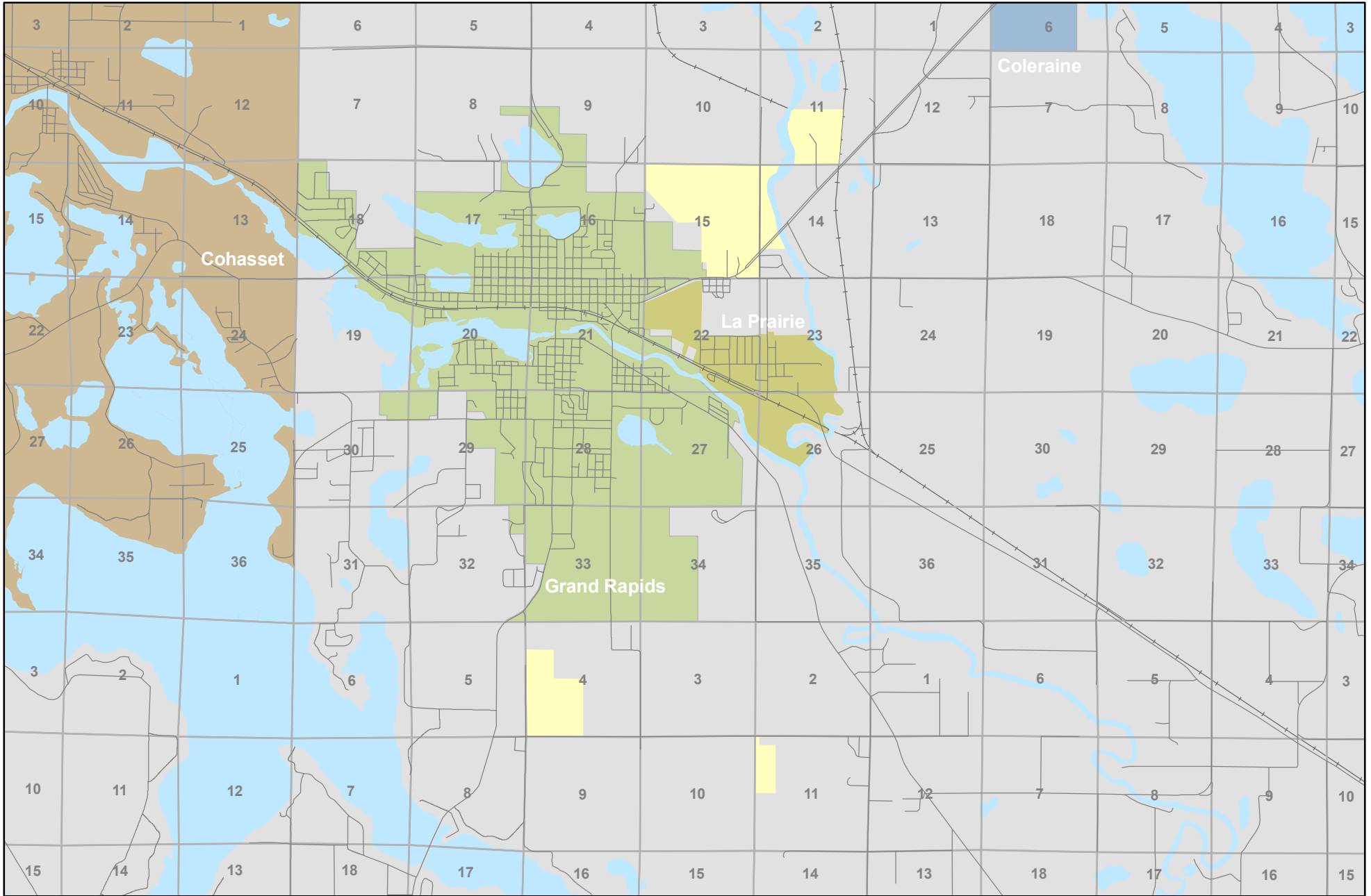
UNIVERSITY OF MINNESOTA

As of June 30, 2008

Property

North Central Research and Outreach Center
Cloquet Forestry Center
Southern Research and Outreach Center
Southwest Research and Outreach Center
Sanders Crop Management Center
Grass Seed Field Lab
Minnesota Poultry Testing Lab
Fens Research Facility

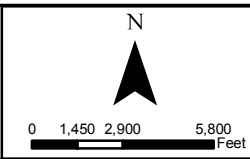




As of June 30, 2008

Real Estate Inventory
University of Minnesota

**North Central Research
 and Outreach Center
 Itasca County**



This map is intended to be used for planning purposes only and should not be relied upon where a survey is required.
 Base Data: Real Estate Office
 MNDNR, MNDOT

Real Estate Inventory

UNIVERSITY OF MINNESOTA

June 30, 2008

Property

Area

North Central Research and Outreach Center

899.239 acres

1861 Highway 169 East
Grand Rapids, MN 55744

Description

Parts of Sections 4 and 11, Township 54 North, Range 25 West; and parts of Section 11, 14 and 15, Township 55 North, Range 25 West, Itasca County

Use

Research and outreach.

Rights/Restrictions

All rights acquired, except minerals in some tracts.
Three acres subject to a life estate to the former owners ended June 4, 2008.
Encumbrances include a 75-year lease to the Minnesota State Colleges and Universities for Itasca Community College, Arrowhead System and a 50-year land lease for the North Central Forest Research Center.

Administrator

Head
North Central Research and Outreach Center
1861 Highway 169 East
Grand Rapids, MN 55744

Comments

University Lease Numbers U-126 and U-176.

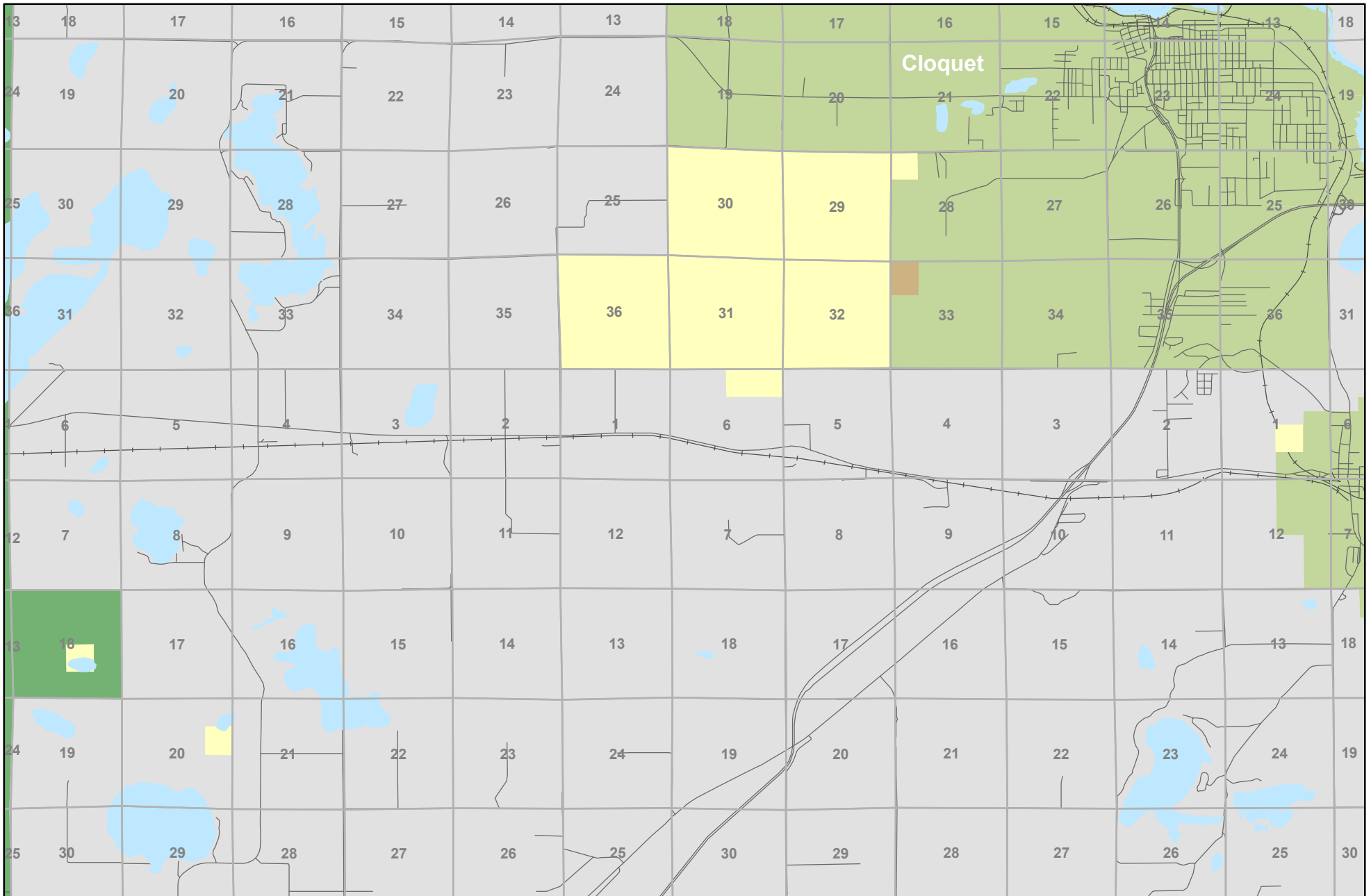
UNIVERSITY OF MINNESOTA
REAL ESTATE OFFICE
CURRENT LAND HOLDINGS BY CAMPUS
NORTH CENTRAL RESEARCH AND OUTREACH CENTER (NCES)

Tract	Acquisition Date/ Cost	-----Surface / Mineral-----			Property ID Nbr	County/ State/ Country	How Acquired/ Previous Owner
		Current	Net Acres	Gross Acres			
1201.00	04/21/1896 \$1.00	80.000	80.000	80.000	100.000	15-055-025-21 ITASCA MN UNITED STATES	GIFT HENRY F. BROWN, ET. AL.
1202.00	05/01/1896 * \$3,500.00	354.040	361.100	354.040	100.000	15-055-025-11 ITASCA MN UNITED STATES	PURCHASE BOARD OF COMMISSIONERS OF ITASCA COUNTY
1203.00	04/13/1896 \$135.00	13.500	13.500	13.500	100.000	14-055-025-00 ITASCA MN UNITED STATES	PURCHASE N. WEBSTER & SETTIE GILLILAND
1205.00	11/15/1965 \$5,500.00	110.300	110.300	0.000	0.000	11-055-025-31 ITASCA MN UNITED STATES	PURCHASE EDWARD W. JOHNSON, ET. AL.
1206.00	03/23/1967 * \$2,252.50	49.486	57.700	0.000	0.000	15-055-025-24 ITASCA MN UNITED STATES	PURCHASE STATE OF MINNESOTA
1206.01	06/26/2000 \$1.00	2.982	2.982	0.000	0.000	15-055-025-23 ITASCA MN UNITED STATES	PURCHASE TOWNSHIP OF GRAND RAPIDS
1207.00	01/05/1968 * \$1.00	7.841	18.000	0.000	0.000	15-055-025-22 ITASCA MN UNITED STATES	PURCHASE STATE OF MINNESOTA
1208.00	09/30/1971 \$7,750.00	31.000	31.000	31.000	100.000	11-055-025-43 ITASCA MN UNITED STATES	PURCHASE CLARENCE & HJERDIS BUNNELL
1209.00	01/03/1986 \$150,000.00	200.000	200.000	200.000	100.000	04-054-025-00 ITASCA MN UNITED STATES	PURCHASE LEO J. & EILEEN N. HAUSER
1210.00	07/11/1990 \$27,500.00	50.090	50.090	0.000	0.000	11-054-025-22 ITASCA MN UNITED STATES	PURCHASE OLAF E. & ALICE L. GRIMSBO

NET TOTALS FOR CAMPUS:

899.239

678.540

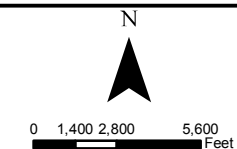


As of June 30, 2008

Real Estate Inventory
University of Minnesota

Cloquet Forestry Center
Carlton County

- Cloquet Forestry Center
- Fritz Trust



This map is intended to be used for planning purposes only and should not be relied upon where a survey is required.

Base Data: Real Estate Office
 MNDNR, MNDOT

Real Estate Inventory

UNIVERSITY OF MINNESOTA

June 30, 2008

Property

Area

Cloquet Forestry Center

3,505.698 acres

175 University Road
Cloquet, MN 55720

Description

Parts of Sections 1 and 6, Township 48 North, Range 17 West;
Parts of Section 28 and all of Sections 29, 30, 31, and 32, Township 49 North, Range 17 West;
Parts of Section 18, 19, and 20, Township 48 North, Range 18 West;
Part of Section 26, Township 49 North, Range 18 West; and all of Section 36, Township 49 North, Range 18 West.;
Carlton County

Use

Natural Resources education and research.

Rights/Restrictions

Pursuant to 1909 Minn. Laws Ch. 131, the State of Minnesota accepted 2200 acres in Carlton County on the Fond du Lac Indian Reservation from the federal government for the establishment of a "demonstration and experiment forest for the University of Minnesota". A subsequent law, 2002 Minn. Laws Ch. 36, Sec. 21, permits the state to grant a quit claim deed to the University for the acreage.

Administrator

Coordinator
Cloquet Forestry Center
175 University Rd.
Cloquet, MN 55720

Comments

UNIVERSITY OF MINNESOTA
REAL ESTATE OFFICE
CURRENT LAND HOLDINGS BY CAMPUS
CLOQUET FORESTRY CENTER (CFC)

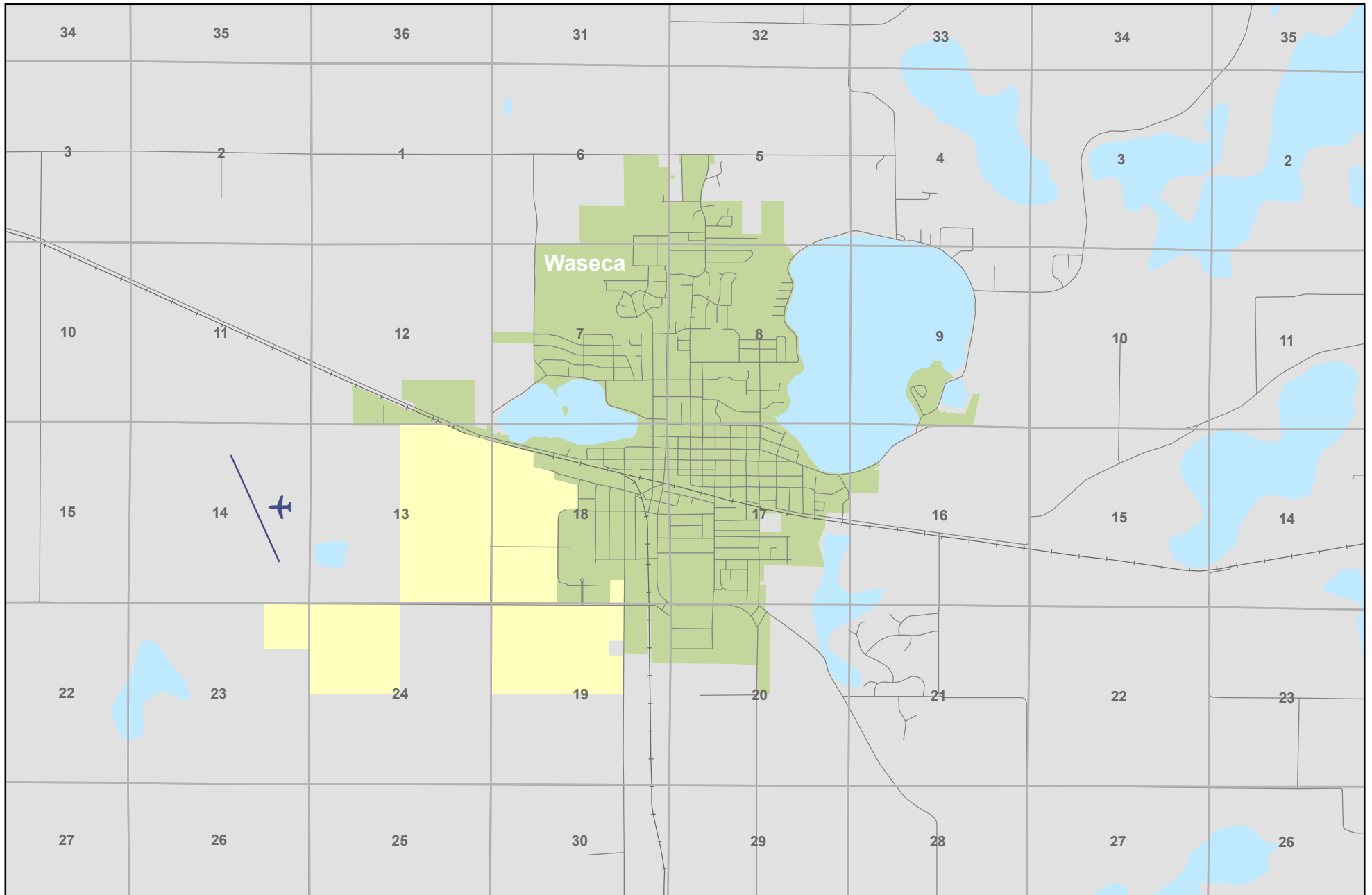
Tract	Acquisition Date/ Cost	-----Surface / Mineral-----			Property ID Nbr	County/ State/ Country	How Acquired/ Previous Owner
		Current	Net Acres	Gross Acres			
1701.01	11/15/1909	2,094.970	2,094.970	100.000	29-049-017-11	CARLTON MN UNITED STATES	PURCHASE UNITED STATES GOVERNMENT
	\$2,618.72	2,094.970	2,094.970	100.000			
1701.02	09/01/1910	40.000	40.000	100.000	30-049-017-24	CARLTON MN UNITED STATES	PURCHASE UNITED STATES GOVERNMENT
	\$1.00	40.000	40.000	100.000			
1701.03	12/22/1909	80.000	80.000	100.000	30-049-017-31	CARLTON MN UNITED STATES	PURCHASE ST. LOUIS RIVER MERCANTILE CO.
	\$1.00	80.000	80.000	100.000			
1701.04	11/01/1910	447.120	447.120	100.000	30-049-017-11	CARLTON MN UNITED STATES	PURCHASE UNITED STATES INDIAN ALLOTMENT
	\$3,950.00	447.120	447.120	100.000			
1702.00	12/22/1924	120.000	120.000	100.000	32-049-017-24	CARLTON MN UNITED STATES	PURCHASE REGINALD H. VIBERT ET AL
	\$1,100.00	120.000	120.000	100.000			
1703.00	12/22/1924	120.000	120.000	100.000	32-049-017-23	CARLTON MN UNITED STATES	PURCHASE AURELIA A. AND FRED D. VIBERT
	\$2,200.00	120.000	120.000	100.000			
1704.00	12/31/1938	117.250	400.000	100.000	18-048-018-33	CARLTON MN UNITED STATES	PURCHASE MARGARET E. OLDENBURG
	* \$1.00	398.390	400.000	100.000			
1705.00	06/28/1943	120.000	120.000	100.000	31-049-017-44	CARLTON MN UNITED STATES	PURCHASE HEIRS OF MICHAEL T. RYAN
	\$800.00	120.000	120.000	100.000			
1706.00	09/28/1943	40.000	40.000	100.000	29-049-017-11	CARLTON MN UNITED STATES	PURCHASE NELLIE MCSWEENEY PAGE
	\$427.00	40.000	40.000	100.000			
1707.00	01/06/1944	40.000	40.000	100.000	29-049-017-12	CARLTON MN UNITED STATES	PURCHASE MARGARET MELVILLE
	\$50.00	40.000	40.000	100.000			
1708.00	12/08/1944	40.000	80.000	50.000	29-049-017-13	CARLTON MN UNITED STATES	PURCHASE ESTATE OF HARVEY C KOCH
	\$450.00	40.000	80.000	50.000			
1709.00	12/09/1944	40.000	80.000	50.000	29-049-017-13	CARLTON MN UNITED STATES	PURCHASE HELEN LOUISE MAINES
	\$450.00	40.000	80.000	50.000			
1710.00	04/25/1949	40.000	40.000	100.000	30-049-017-21	CARLTON MN UNITED STATES	PURCHASE JOHN T. AND LUCILE U. MCGREGOR
	\$1,500.00	40.000	40.000	100.000			
1711.00	05/24/1949	80.000	80.000	100.000	30-049-017-22	CARLTON MN UNITED STATES	PURCHASE DAVID AYNEMAHSUNG ET AL
	\$1,084.77	80.000	80.000	100.000			

* Asterisk reflects original acquisition cost before deduction

UNIVERSITY OF MINNESOTA
REAL ESTATE OFFICE
CURRENT LAND HOLDINGS BY CAMPUS
CLOQUET FORESTRY CENTER (CFC)

Tract	Acquisition Date/ Cost	-----Surface / Mineral-----			Property ID Nbr	County/ State/ Country	How Acquired/ Previous Owner
		Current	Net Acres	Gross Acres			
1712.00	04/30/1964	37.000	37.000	100.000	28-049-017-22	CARLTON MN UNITED STATES	PURCHASE
	\$2,812.50	37.000	37.000	100.000			PHYLLIS M. AND KENNETH R OLSON
1714.00	10/03/1978	1.000	1.000	100.000	28-049-017-22	CARLTON MN UNITED STATES	PURCHASE
	\$1,100.00	1.000	1.000	100.000			JOHN D. AND BARBARA GILCHRIST
1717.00	02/28/2003	48.358	48.358	100.000	33-049-017-22	CARLTON MN UNITED STATES	PURCHASE
	\$94,800.00	48.358	48.358	100.000			BEVERLY ANN BERTHIAUME AND RICHARD BERTHIAUME

NET TOTALS FOR CAMPUS: 3,505.698 3,786.838




As of June 30, 2008

Real Estate Inventory
University of Minnesota

Southern Research and Outreach Center
Waseca County

SROC
 Airport

N



0 900 1,800 3,600
Feet

This map is intended to be used for planning purposes only and should not be relied upon where a survey is required.

Base Data: Real Estate Office
 MNDNR, MNDOT

Real Estate Inventory

UNIVERSITY OF MINNESOTA

June 30, 2008

Property

Area

Southern Research and Outreach Center

924.742 acres

35838 120th Street
Waseca, MN 56093-4521

Description

Parts of Sections 18 and 19, Township 107 North, Range 22 West; and Part of Section 13, Township 107 North, Range 23 West;
Waseca County

Use

Agricultural research.

Rights/Restrictions

All rights acquired.

Administrator

Head
Southern Research and Outreach Center
35838 120th Street
Waseca, MN 56093

Comments

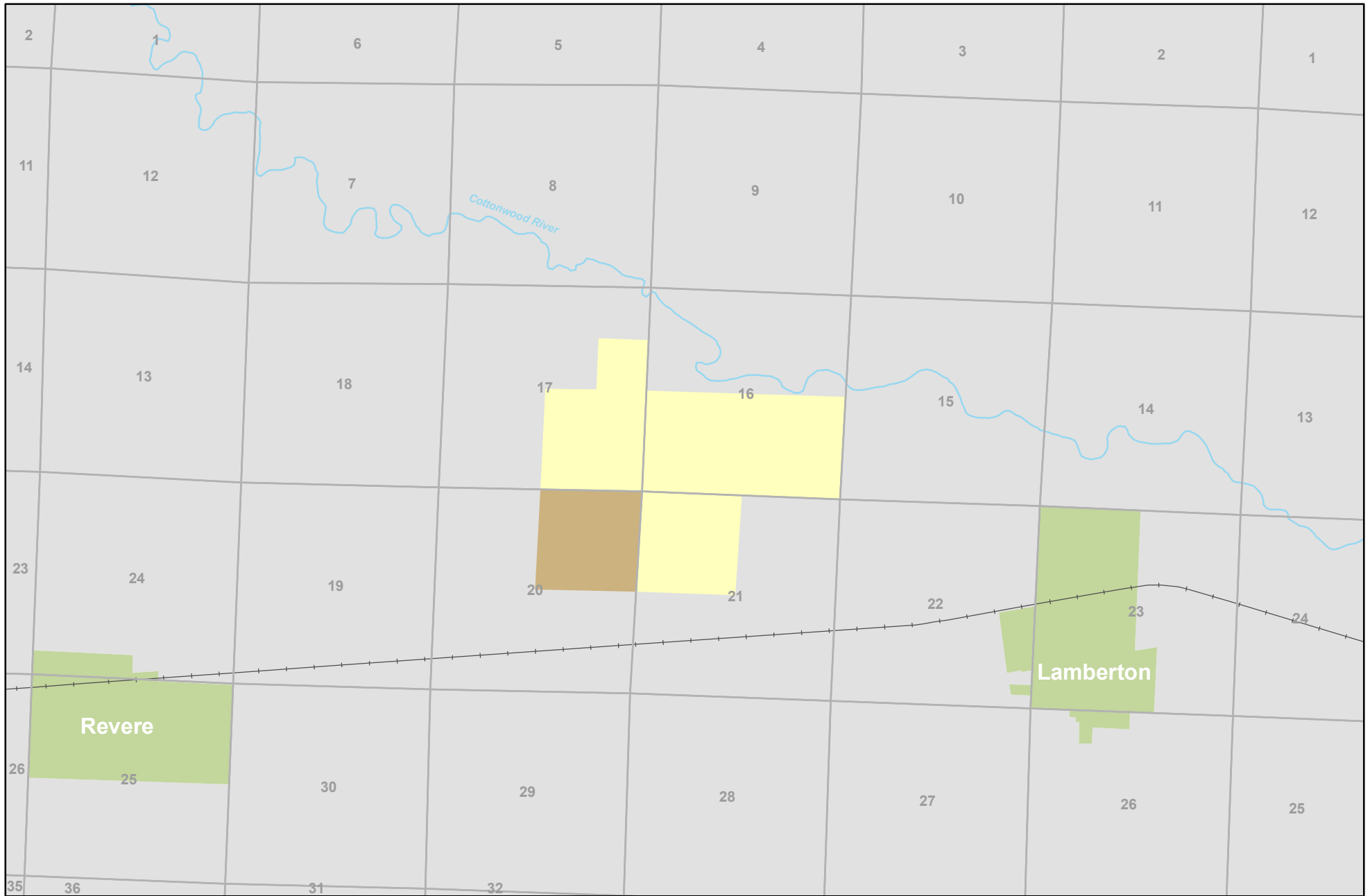
UNIVERSITY OF MINNESOTA
REAL ESTATE OFFICE
CURRENT LAND HOLDINGS BY CAMPUS
SOUTHERN RESEARCH AND OUTREACH CENTER (WCEX)

Tract	Acquisition Date/ Cost	-----Surface / Mineral-----			Property ID Nbr	County/ State/ Country	How Acquired/ Previous Owner
		Current	Net Acres	Gross Acres			
1501.00	08/07/1912 * \$34,442.50	204.553 204.553	246.020 246.020	100.000 100.000	18-107-022-31	WASECA MN UNITED STATES	PURCHASE ROSCOE P. AND DAISY M. WARD
1502.00	06/20/1940 * \$40,000.00	301.990 307.210	351.260 351.260	100.000 100.000	13-107-023-11	WASECA MN UNITED STATES	PURCHASE DAISY M., EMERSON & VERA WARD
1504.00	11/28/1953 \$7,000.00	0.990 0.990	0.990 0.990	100.000 100.000	18-107-022-42	WASECA MN UNITED STATES	PURCHASE EMERSON C. & VERA L. WARD
1506.00	10/27/1971 * \$42,000.00	17.260 18.250	18.250 18.250	100.000 100.000	18-107-022-43	WASECA MN UNITED STATES	PURCHASE WILLIAM H. AND RUTH A. PAPKE
1507.00	10/16/1972 * \$145,000.00	206.354 232.250	232.250 232.250	100.000 100.000	19-107-022-21	WASECA MN UNITED STATES	PURCHASE KENNETH AND JEANETTE PRIEBE
1508.01	04/23/1970 \$1.00	0.000 0.000	0.000 0.000	0.000 0.000	24-107-023-11	WASECA MN UNITED STATES	EASEMENT JOHN KRASSIN, ROMAN KALIS AND ANNA KALIS
1508.02	06/26/1951 \$1.00	0.000 0.000	0.000 0.000	0.000 0.000	08-107-022-42	WASECA MN UNITED STATES	EASEMENT CITY OF WASECA
1509.00	02/28/1994 * \$162,000.00	117.818 120.000	120.000 120.000	100.000 100.000	24-107-023-24	WASECA MN UNITED STATES	PURCHASE KENNETH AND JANICE STENDEL AND VICTOR AND SHIRL
1510.00	03/11/1994 * \$108,000.00	75.777 80.000	80.000 80.000	100.000 100.000	24-107-023-24	WASECA MN UNITED STATES	PURCHASE KENNETH AND MARGARET KRASSIN

NET TOTALS FOR CAMPUS:

924.742

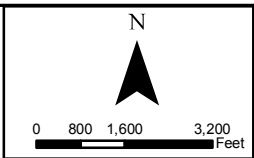
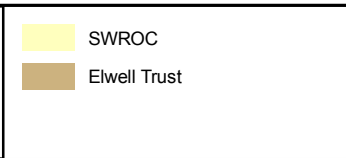
963.253



As of June 30, 2008

Real Estate Inventory
University of Minnesota

Southwest Research and Outreach Center
Redwood County



This map is intended to be used for planning purposes only and should not be relied upon where a survey is required.
 Base Data: Real Estate Office
 MNDNR, MNDOT

Real Estate Inventory

UNIVERSITY OF MINNESOTA

June 30, 2008

Property

Area

Southwest Research and Outreach Center

679.450 acres

Highway 330
Lamberton, MN 56152

Description

Parts of Section 16, 17, 20 and 21, Township 109 North, Range 37 West
Redwood County

Use

Agricultural research.

Rights/Restrictions

All rights acquired.
Approximately 11 acres in Section 16 are subject to a life estate to the former owners.

Administrator

Head
Southwest Research and Outreach Center
P.O. Box 428
Lamberton, MN 56152

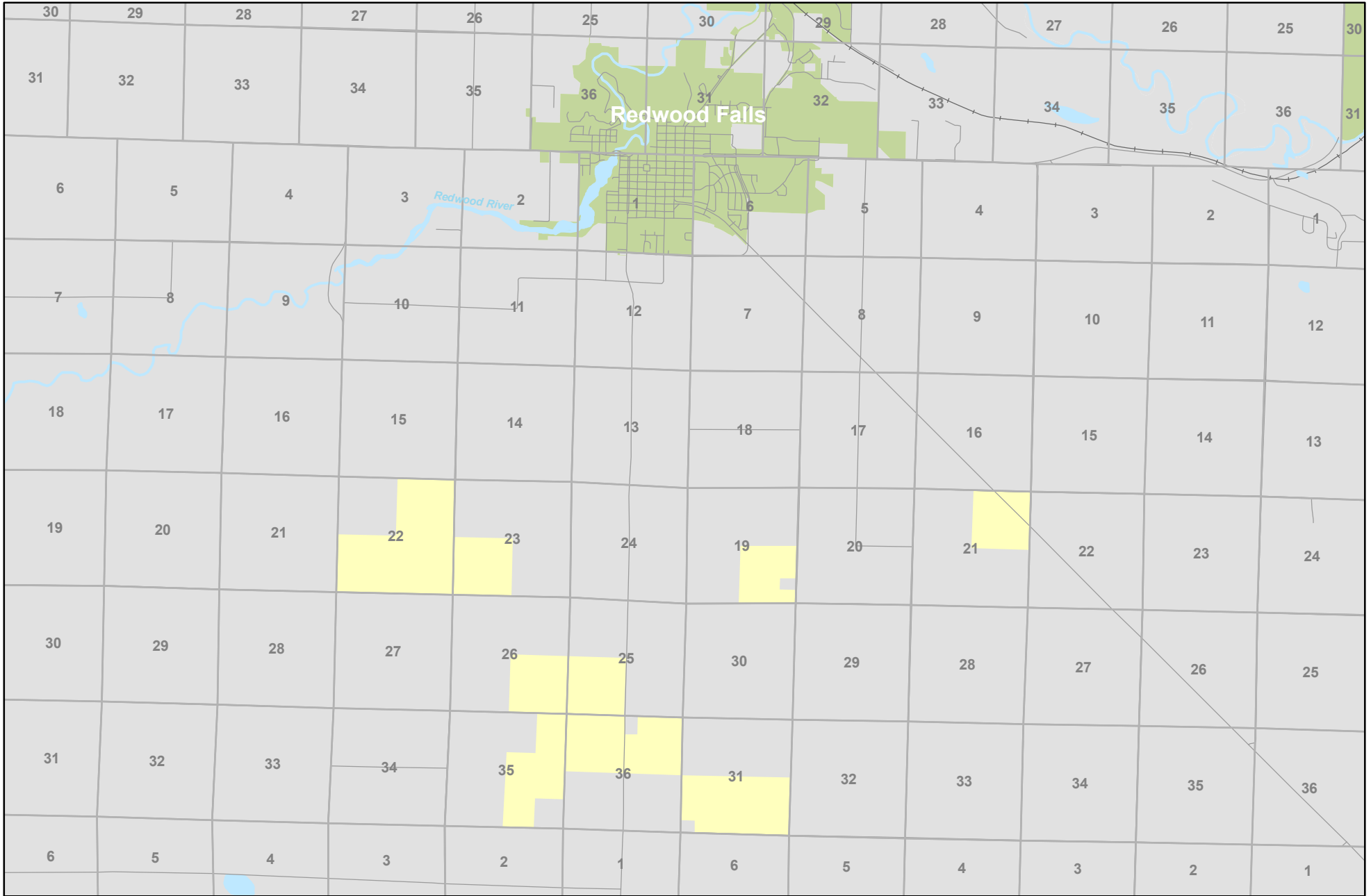
Comments

The NE $\frac{1}{4}$ of Section 20 is the Elwell Trust Property/Elwell Agroecology Farm.

UNIVERSITY OF MINNESOTA
REAL ESTATE OFFICE
CURRENT LAND HOLDINGS BY CAMPUS
SOUTHWEST RESEARCH AND OUTREACH CENTER (SWES)

Tract	Acquisition Date/ Cost	-----Surface / Mineral-----			Property ID Nbr	County/ State/ Country	How Acquired/ Previous Owner
		Current	Net Acres	Gross Acres			
1551.00	02/11/1959 \$60,000.00	200.000	200.000	100.000	17-109-037-14	REDWOOD MN UNITED STATES	PURCHASE ROGER W. AND RUBY V. FRANK
1552.00	01/27/1959 \$12,000.00	40.000	40.000	100.000	16-109-037-33	REDWOOD MN UNITED STATES	PURCHASE WILLIAM AND MARGARET BEHREND
1553.00	11/10/1967 * \$60,000.00	159.450 160.000	160.000 160.000	100.000 100.000	21-109-037-20	REDWOOD MN UNITED STATES	PURCHASE T. E. AND GERTRUDE G. KUEHL
1554.01	06/28/1983 \$482,400.00	268.870 268.870	268.870 268.870	100.000 100.000	16-109-037-32	REDWOOD MN UNITED STATES	PURCHASE WILLIAM & MARGARET BEHREND
1554.02	06/28/1983 \$1.00	11.130 11.130	11.130 11.130	100.000 100.000	16-109-037-32	REDWOOD MN UNITED STATES	GIFT WILLIAM AND MARGARET BEHREND
1555.00	12/17/2003 \$0.00	0.000 0.000	0.000 0.000	0.000 0.000	16-109-037-00	REDWOOD MN UNITED STATES	EASEMENT ZONA KRINKE

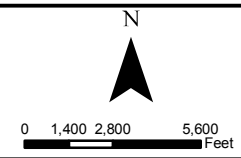
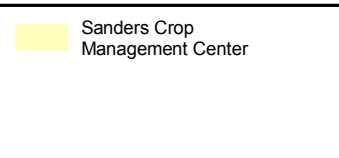
NET TOTALS FOR CAMPUS: 679.450 680.000



As of June 30, 2008

Real Estate Inventory
University of Minnesota

Sanders Crop Management Center
Redwood County



This map is intended to be used for planning purposes only and should not be relied upon where a survey is required.
 Base Data: Real Estate Office
 MNDNR, MNDOT

Real Estate Inventory

UNIVERSITY OF MINNESOTA

June 30, 2008

Property

Area

Sanders Crop Management Center

2039.172 acres

Redwood Falls, MN 56283

Description

Parts of Section 19, 21 and 31, Township 112 North, Range 35 West; and Parts of Section 22, 23, 25, 26, 35 and 36, Township 112 North, Range 36 West, Redwood County

Use

Majority leased for farming purposes; also interdisciplinary research.

Rights/Restrictions

All rights acquired. Twenty-five year University ownership requested by Donors. Income dedicated to the Parker D. Sanders and Isabella G. Sanders Fund, the net income of which shall be used for "scholarship, research, experimentation or other educational purposes...and for the maintenance, repairs, and, if necessary, replacement of Schulmerich Carillon..."

Administrator

Head
Southwest Research and Outreach Center
P.O. Box 428
Lamberton, MN 56152

Comments

The Sanders Fund is used to support interdisciplinary research projects within the Research and Outreach Center.

UNIVERSITY OF MINNESOTA
REAL ESTATE OFFICE
CURRENT LAND HOLDINGS BY CAMPUS
SANDERS CROP MANAGEMENT CENTER (SCMC)

Tract	Acquisition Date/ Cost	-----Surface / Mineral-----			Property ID Nbr	County/ State/ Country	How Acquired/ Previous Owner
		Current	Net Acres	Gross Acres			
1997.01	06/27/1986	75.500	160.000	50.000	19-112-035-41	REDWOOD MN UNITED STATES	BEQUEST BOB B. EBBESEN, ET. AL. (ESTATE OF PARKER D. SANDE
	* \$1.00	80.000	160.000	50.000			
1997.02	06/27/1986	77.000	154.000	50.000	21-112-035-11	REDWOOD MN UNITED STATES	BEQUEST BOB B. EBBESEN, ET. AL. (ESTATE OF PARKER D. SANDE
	\$1.00	77.000	154.000	50.000			
1997.03	07/22/1986	149.501	307.040	50.000	31-112-035-31	REDWOOD MN UNITED STATES	BEQUEST BOB B. EBBESEN, ET. AL. (ESTATE OF PARKER D. SANDE
	* \$1.00	153.520	307.040	50.000			
1997.04	06/27/1986	240.000	480.000	50.000	22-112-036-11	REDWOOD MN UNITED STATES	BEQUEST BOB B. EBBESEN, ET. AL. (ESTATE OF PARKER D. SANDE
	\$1.00	240.000	480.000	50.000			
1997.05	06/27/1986	80.000	160.000	50.000	23-112-036-31	REDWOOD MN UNITED STATES	BEQUEST BOB B. EBBESEN, ET. AL. (ESTATE OF PARKER D. SANDE
	\$1.00	80.000	160.000	50.000			
1997.06	06/27/1986	80.000	160.000	50.000	25-112-036-31	REDWOOD MN UNITED STATES	BEQUEST BOB B. EBBESEN, ET. AL. (ESTATE OF PARKER D. SANDE
	\$1.00	80.000	160.000	50.000			
1997.07	06/27/1986	80.000	160.000	50.000	26-112-036-41	REDWOOD MN UNITED STATES	BEQUEST BOB B. EBBESEN, ET. AL. (ESTATE OF PARKER D. SANDE
	\$1.00	80.000	160.000	50.000			
1997.08	08/02/1971	166.170	166.170	100.000	35-112-036-42	REDWOOD MN UNITED STATES	BEQUEST BOB B. EBBESEN, ET. AL. (ESTATE OF PARKER D. SANDE
	\$1.00	166.170	166.170	100.000			
1997.09	06/27/1986	74.500	160.000	50.000	36-112-036-11	REDWOOD MN UNITED STATES	BEQUEST BOB B. EBBESEN, ET. AL.
	* \$1.00	80.000	160.000	50.000			
1997.11	01/22/1993	75.500	160.000	50.000	19-112-035-41	REDWOOD MN UNITED STATES	BEQUEST BOB B. EBBESEN, ET. AL. (ESTATE OF PARKER D. SANDE
	* \$1.00	80.000	160.000	50.000			
1997.12	01/22/1993	77.000	154.000	50.000	21-112-035-11	REDWOOD MN UNITED STATES	BEQUEST BOB B. EBBESEN, ET. AL. (ESTATE OF PARKER D. SANDE
	\$1.00	77.000	154.000	50.000			
1997.13	01/22/1993	149.501	307.040	50.000	31-112-035-31	REDWOOD MN UNITED STATES	BEQUEST BOB B. EBBESEN, ET. AL. (ESTATE OF PARKER D. SANDE
	* \$1.00	153.520	307.040	50.000			
1997.14	01/22/1993	240.000	480.000	50.000	22-112-036-11	REDWOOD MN UNITED STATES	BEQUEST BOB B. EBBESEN, ET. AL. (ESTATE OF PARKER D. SANDE
	\$1.00	240.000	480.000	50.000			
1997.15	01/22/1993	80.000	160.000	50.000	23-112-036-31	REDWOOD MN UNITED STATES	BEQUEST BOB B. EBBESEN, ET. AL. (ESTATE OF PARKER D. SANDE
	\$1.00	80.000	160.000	50.000			

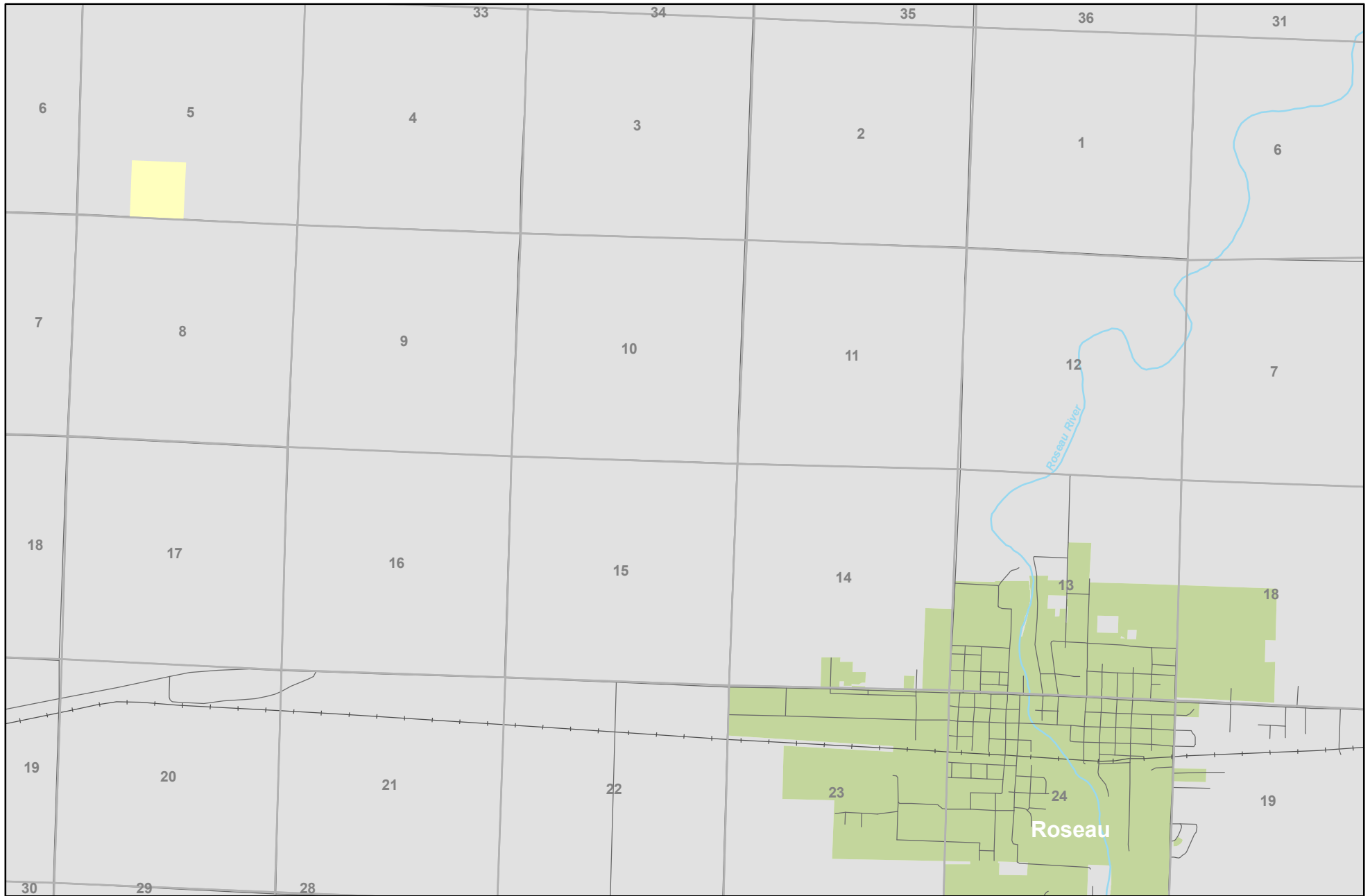
* Asterisk reflects original acquisition cost before deduction

UNIVERSITY OF MINNESOTA
REAL ESTATE OFFICE
CURRENT LAND HOLDINGS BY CAMPUS
SANDERS CROP MANAGEMENT CENTER (SCMC)

Tract	Acquisition Date/ Cost	-----Surface / Mineral-----			Property ID Nbr	County/ State/ Country	How Acquired/ Previous Owner
		Current Net Acres	Gross Acres	Ownership%			
1997.16	01/22/1993	80.000	160.000	50.000	25-112-036-31	REDWOOD MN UNITED STATES	BEQUEST BOB B. EBBESEN, ET. AL. (ESTATE OF PARKER D. SANDE
	\$1.00	80.000	160.000	50.000			
1997.17	01/22/1993	80.000	160.000	50.000	25-112-036-31	REDWOOD MN UNITED STATES	BEQUEST BOB B. EBBESEN, ET. AL. (ESTATE OF PARKER D. SANDE
	\$1.00	80.000	160.000	50.000			
1997.18	06/27/1986	80.000	160.000	50.000	36-112-036-31	REDWOOD MN UNITED STATES	BEQUEST BOB B. EBBESEN, ET. AL. (ESTATE OF PARKER D. SANDE
	\$1.00	80.000	160.000	50.000			
1997.19	01/22/1993	74.500	160.000	50.000	36-112-036-11	REDWOOD MN UNITED STATES	BEQUEST BOB B. EBBESEN, ET. AL. (ESTATE OF PARKER D. SANDE
	* \$1.00	80.000	160.000	50.000			
1997.20	01/22/1993	80.000	160.000	50.000	36-112-036-31	REDWOOD MN UNITED STATES	BEQUEST BOB B. EBBESEN, ET. AL. (ESTATE OF PARKER D. SANDE
	\$1.00	80.000	160.000	50.000			

NET TOTALS FOR CAMPUS: 2,039.172 2,067.210


* Asterisk reflects original acquisition cost before deduction

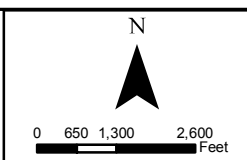


As of June 30, 2008

Real Estate Inventory
University of Minnesota

Grass Seed Field Lab
Roseau County

 Grass Seed Field Lab



This map is intended to be used for planning purposes only and should not be relied upon where a survey is required.
 Base Data: Real Estate Office
 MNDNR, MNDOT

Real Estate Inventory

UNIVERSITY OF MINNESOTA

June 30, 2008

Property

Grass Seed Field Lab

HCR 5, P.O. Box 22
Roseau, MN 56751

Area

40.00 acres

Description

The SE $\frac{1}{4}$ of the SW $\frac{1}{4}$ of Section 5, Township 162 N, Range 40 West, Roseau County

Use

Grass seed research.

Rights/Restrictions

All rights acquired with any income dedicated to the College of Food, Agricultural and Natural Resource Sciences (Land) and the Department of Agronomy and Plant Genetics (Building).

Administrator

Head
Department of Agronomy and Plant Genetics
1991 Buford Circle
Room 411 Borlaug Hall
St. Paul, MN 55108-6026

Comments

As Of Date : 06/30/2008

Run Date : 08/20/2008

UNIVERSITY OF MINNESOTA
REAL ESTATE OFFICE
CURRENT LAND HOLDINGS BY CAMPUS
GRASS SEED FIELD LAB (GSFL)

Tract	Acquisition Date/ Cost	-----Surface / Mineral-----			Property ID Nbr	County/ State/ Country	How Acquired/ Previous Owner
		Current	Net Acres	Gross Acres--Ownership%			
1868.00	10/02/1997	40.000	40.000	100.000	05-162-040-34	ROSEAU	GIFT
	\$1.00	40.000	40.000	100.000		MN UNITED STATES	NORTHERN MN FORAGE-TURF SEED ADVISORY COMMIT


NET TOTALS FOR CAMPUS: 40.000 40.000

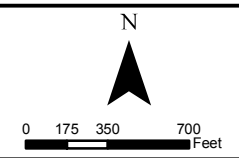


As of June 30, 2008

Real Estate Inventory
University of Minnesota

Minnesota Poultry Testing Lab
Kandiyohi County

 Minnesota Poultry Testing Lab



This map is intended to be used for planning purposes only and should not be relied upon where a survey is required.
 Base Data: Real Estate Office
 MNDNR, MNDOT

Real Estate Inventory

UNIVERSITY OF MINNESOTA

June 30, 2008

Property

Area

Minnesota Poultry Testing Laboratory

0.798 acres

622 Business Highway 71
Willmar, MN 56201

Description

Lot 1 and the Easterly 20 Feet of Lot 2 as Measured along the North Line of said Lot 2 of Block 1, North 71 Addition, Kandiyohi County

Use

Serology and poultry testing laboratory (operated by the University and the Minnesota Board of Animal Health).

Rights/Restrictions

All rights acquired.

Administrator

Director
Minnesota Poultry Testing Laboratory
P.O. Box 126
Willmar, MN 56201

Dean
College of Veterinary Medicine
455 Veterinary Teaching Hospitals
352 Boyd Avenue

Comments

This property was acquired in an exchange for the previous Poultry Testing Lab (known as the Willmar Field Laboratory).

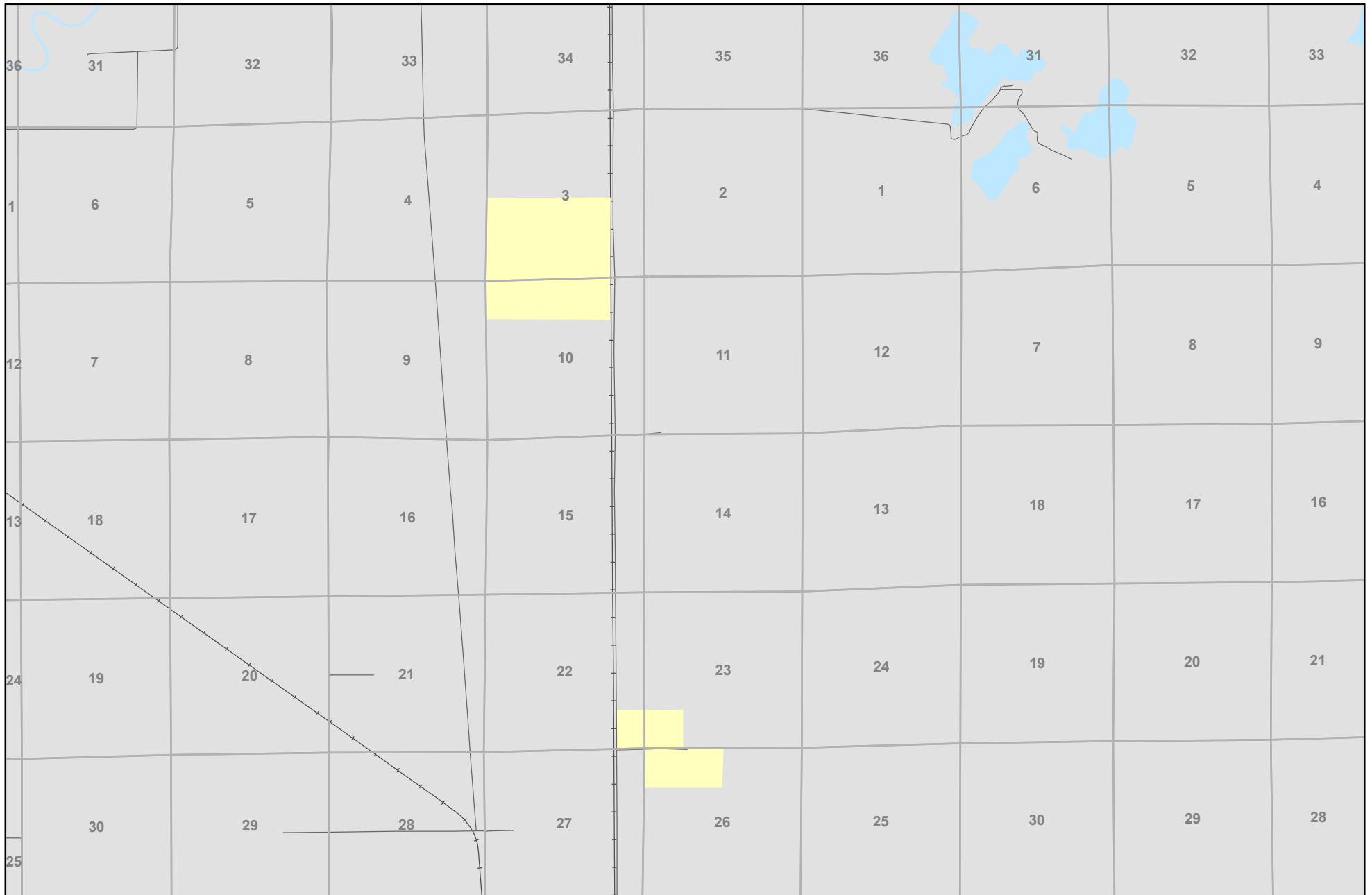
As Of Date : 06/30/2008

Run Date : 08/20/2008



UNIVERSITY OF MINNESOTA
REAL ESTATE OFFICE
CURRENT LAND HOLDINGS BY CAMPUS
MINNESOTA POULTRY TESTING LABORATORY (MPTL)

Tract	Acquisition Date/ Cost	-----Surface / Mineral-----			Property ID Nbr	County/ State/ Country	How Acquired/ Previous Owner	
		Current	Net Acres	Gross Acres--Ownership%				
1978.01	12/30/1997		0.798	0.798	100.000	11-119-035-33	KANDIYOHI	LAND EXCHANGE
	\$104,000.00		0.798	0.798	100.000	MN	UNITED STATES	DUININCK BROS., INC.

NET TOTALS FOR CAMPUS: 0.798 0.798



As of June 30, 2008

<p>Real Estate Inventory University of Minnesota</p>	<p>Fens Research Facility St. Louis County</p>	<p> Fens Research Facility</p>	<p>N  0 1,000 2,000 4,000 Feet</p>	<p>This map is intended to be used for planning purposes only and should not be relied upon where a survey is required. Base Data: Real Estate Office MNDNR, MNDOT</p>
--	--	---	---	--

Real Estate Inventory

UNIVERSITY OF MINNESOTA

June 30, 2008

Property

Fens Research Facility

8760 Dibbell Road
Zim, MN 55799

Area

523.710 acres

Description

Parts of Sections 3, 10, 22, 23, and 26, Township 55 North, Range 18 West
St. Louis County

Use

Peatland and wetland research (NRRI, Duluth Campus).

Rights/Restrictions

All rights acquired, except peat fuel stockpiles in some tracts.
Use restricted (to research) and non-lease and non-sale restrictions in existence through
October 12, 1996.
Sale proceeds shared with Grantor if property sold before October 12, 2026.
RGGGS holds 50% Revenues/Royalties to 362.400 acres (minerals only).

Administrator

Director
National Resources Research Institute
3rd Floor NRRI Building
3151 Miller Trunk Highway
Duluth, MN 55811

Comments

Acquired from the State of Minnesota, Iron Range Resources and Rehabilitation Board, for
\$1.00. At June 30, 2008, 338.292 acres subject to permanent easements for a wetland bank
granted by the University to the State of Minnesota Board of Soil and Water Resources.

UNIVERSITY OF MINNESOTA
REAL ESTATE OFFICE
CURRENT LAND HOLDINGS BY CAMPUS
FENS RESEARCH FACILITY (FRF)

Tract	Acquisition Date/ Cost	-----Surface / Mineral-----			Property ID Nbr	County/ State/ Country	How Acquired/ Previous Owner	
		Current	Net Acres	Gross Acres				Ownership%
2337.01	10/13/1986		160.000	160.000	100.000	03-055-018-31	ST. LOUIS	PURCHASE
	\$1.00		160.000	160.000	100.000		MN UNITED STATES	STATE OF MINNESOTA, DEPT. OF IRRB
2337.02	10/13/1986		91.470	91.470	100.000	03-055-018-41	ST. LOUIS	PURCHASE
	\$1.00		91.470	91.470	100.000		MN UNITED STATES	STATE OF MINNESOTA, DEPT. OF IRRB
2337.03	10/13/1986		46.240	46.240	100.000	10-055-018-12	ST. LOUIS	PURCHASE
	\$1.00		46.240	46.240	100.000		MN UNITED STATES	STATE OF MINNESOTA, DEPT. OF IRRB
2337.04	10/13/1986		80.000	80.000	100.000	10-055-018-21	ST. LOUIS	PURCHASE
	\$1.00		80.000	80.000	100.000		MN UNITED STATES	STATE OF MINNESOTA, DEPT. OF IRRB
2337.05	10/13/1986		26.000	26.000	100.000	22-055-018-44	ST. LOUIS	PURCHASE
	\$1.00		26.000	26.000	100.000		MN UNITED STATES	STATE OF MINNESOTA, DEPT. OF IRRB
2337.06	10/13/1986		40.000	40.000	100.000	23-055-018-33	ST. LOUIS	PURCHASE
	\$1.00		40.000	40.000	100.000		MN UNITED STATES	STATE OF MINNESOTA, DEPT. OF IRRB
2337.07	10/13/1986		80.000	80.000	100.000	26-055-018-21	ST. LOUIS	PURCHASE
	\$1.00		80.000	80.000	100.000		MN UNITED STATES	STATE OF MINNESOTA, DEPT. OF IRRB

NET TOTALS FOR CAMPUS:

523.710

523.710

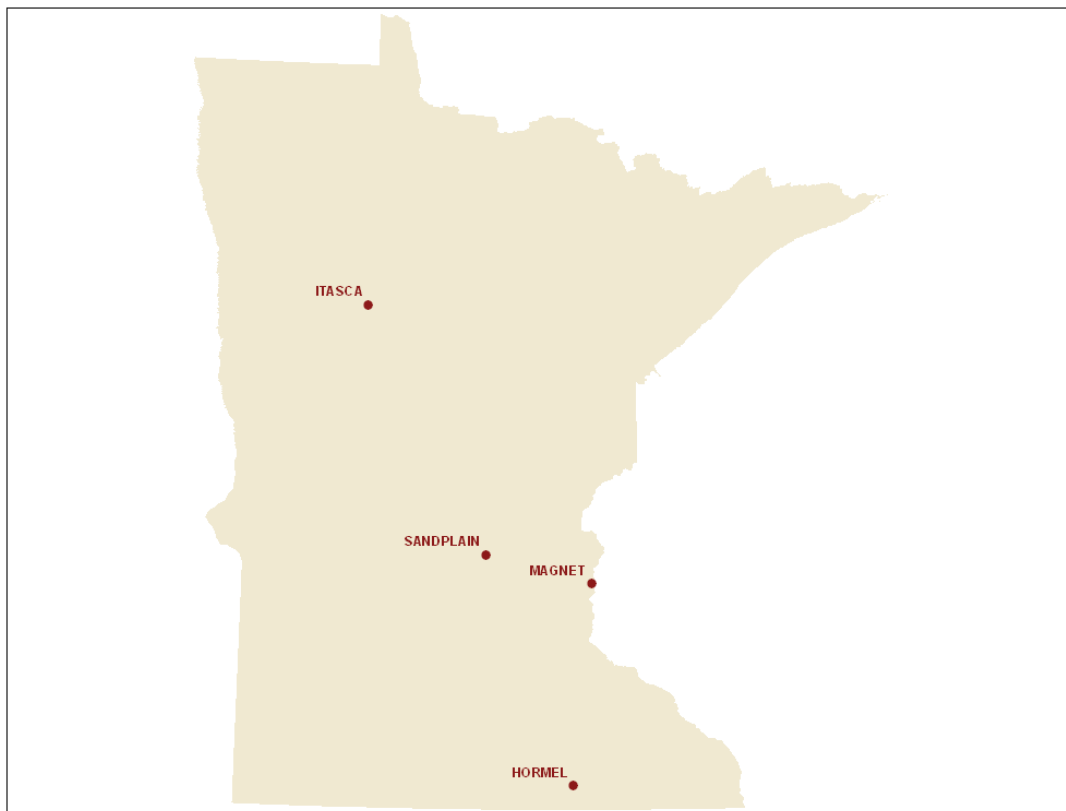
Real Estate Inventory – Leased Lands

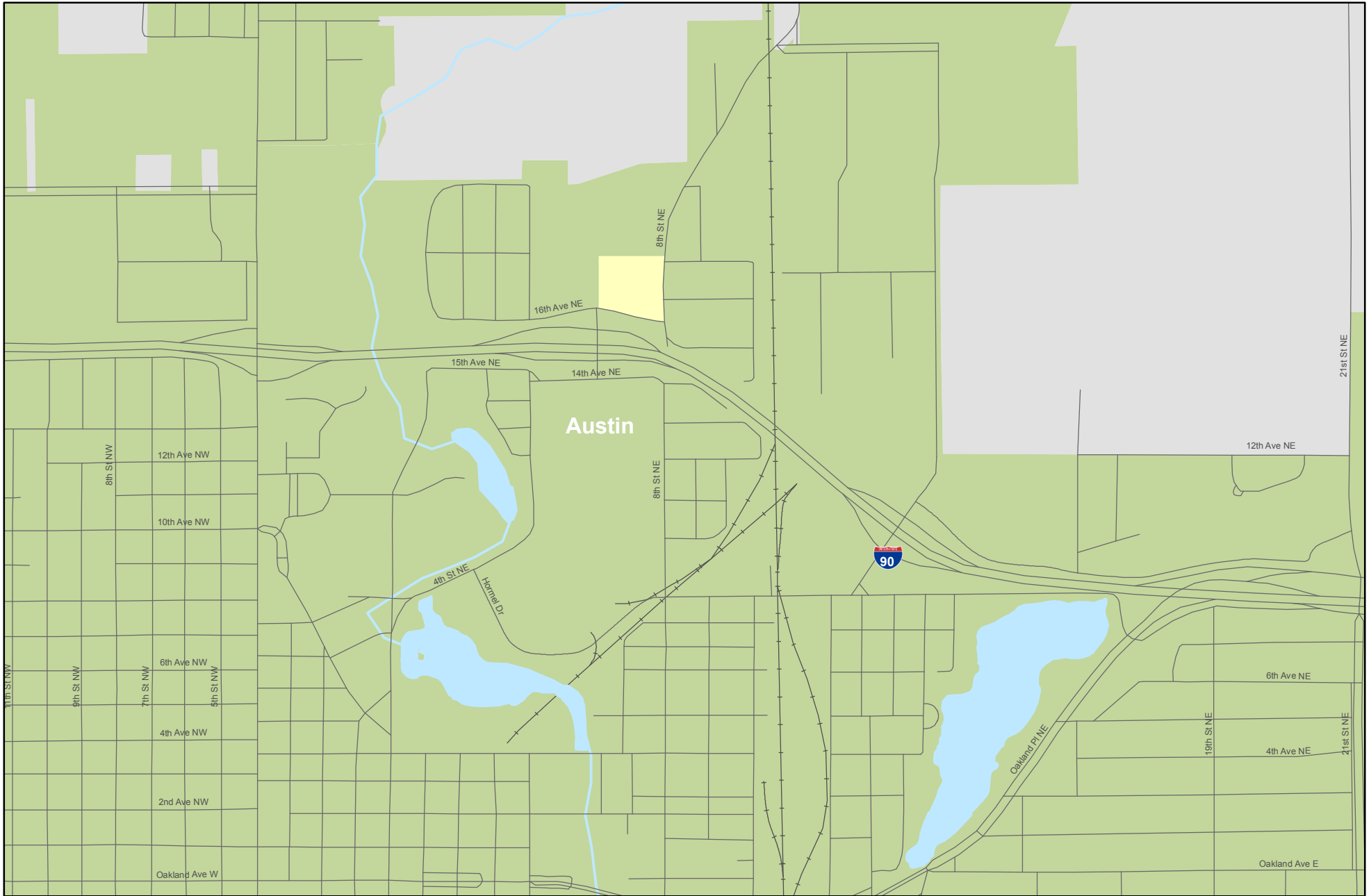
UNIVERSITY OF MINNESOTA

As of June 30, 2008

Property

Hormel Institute
Itasca Biological Station and Laboratories
Magnetic Test Facility
Sand Plain Research Farm




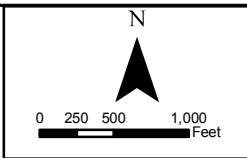


As of June 30, 2008

Real Estate Inventory
University of Minnesota

Hormel Institute
Mower County

 Hormel Institute



This map is intended to be used for planning purposes only and should not be relied upon where a survey is required.
 Base Data: Real Estate Office
 MNDNR, MNDOT

Real Estate Inventory

UNIVERSITY OF MINNESOTA

June 30, 2008

Property

Hormel Institute

801 16th Avenue NE
Austin, MN 55912

Area

6.690 acres

Description

Part of the SW $\frac{1}{4}$ of the NW $\frac{1}{4}$, Section 35, Township 103 North, Range 18 West,
Mower County

Use

Research and education (biomedical).

Rights/Restrictions

6.690 acres leased from the Hormel Foundation; buildings owned by the University.

Administrator

Director
Hormel Institute
801 16th Ave NE
Austin, MN 55912

Comments

University Lease Number L-713.

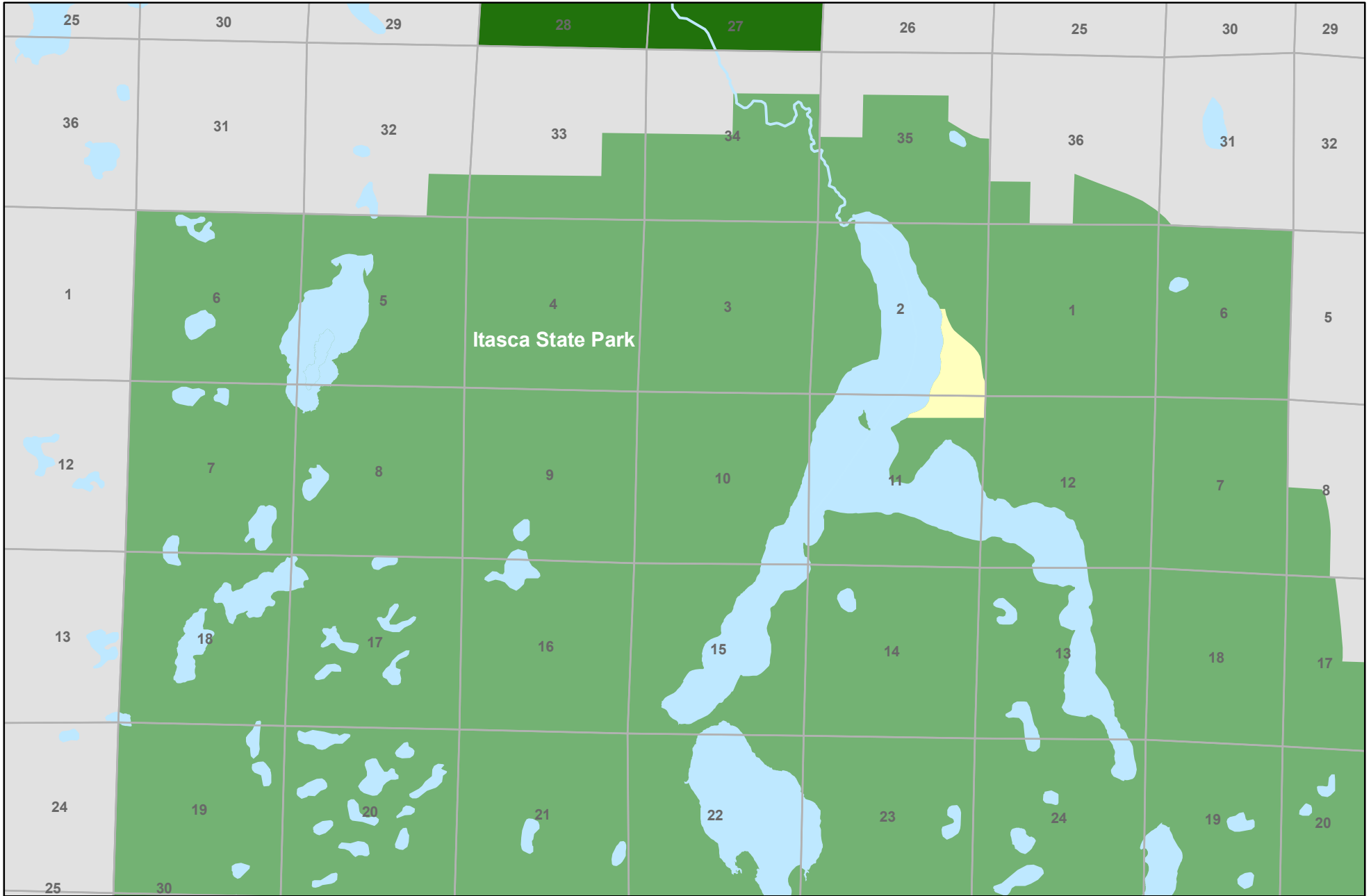
As Of Date : 06/30/2008

Run Date : 08/20/2008

UNIVERSITY OF MINNESOTA
REAL ESTATE OFFICE
CURRENT LAND HOLDINGS BY CAMPUS
HORMEL INSTITUTE (HI)

Tract	Acquisition Date/ Cost	-----Surface / Mineral-----			Property ID Nbr	County/ State/ Country	How Acquired/ Previous Owner
		Current	Net Acres	Gross Acres--Ownership%			
9999.03	11/30/1942	0.000	0.000	0.000	35-103-018-23	MOWER	LEASE
	\$1.00	0.000	0.000	0.000		MN UNITED STATES	HORMEL FOUNDATION

NET TOTALS FOR CAMPUS: 0.000 0.000

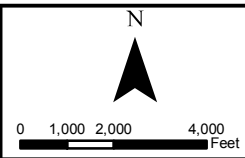


As of June 30, 2008

Real Estate Inventory
University of Minnesota

Itasca Biological Station and Laboratories
Clearwater County

- Itasca Biological Station and Laboratories
- State Forest
- State Park



This map is intended to be used for planning purposes only and should not be relied upon where a survey is required.
 Base Data: Real Estate Office
 MNDNR, MNDOT

Real Estate Inventory

UNIVERSITY OF MINNESOTA

June 30, 2008

Property

Area

Itasca Biological Station and Laboratories

79.200 acres

Itasca State Park
Lake Itasca, MN 56460

Description

Those portions of Government Lots 6 and 9, Section 2, and the North 660 feet of Government Lots 2 and 3, Section 11, lying Westerly of the Itasca State Park Main Drive, all in Township 143 North, Range 36 West, Clearwater County

Use

Research and education (biological sciences and forestry).

Rights/Restrictions

79.200 acres leased from the State of Minnesota; buildings owned by University.

Administrator

Resident Manager
Lake Itasca Forestry Biological Station
Lake Itasca, MN 56460

Program Director
CBS Dean's Office
123 Snyder Hall
1475 Gortner Ave.
St. Paul, MN 55108

Comments

University lease number L-707.

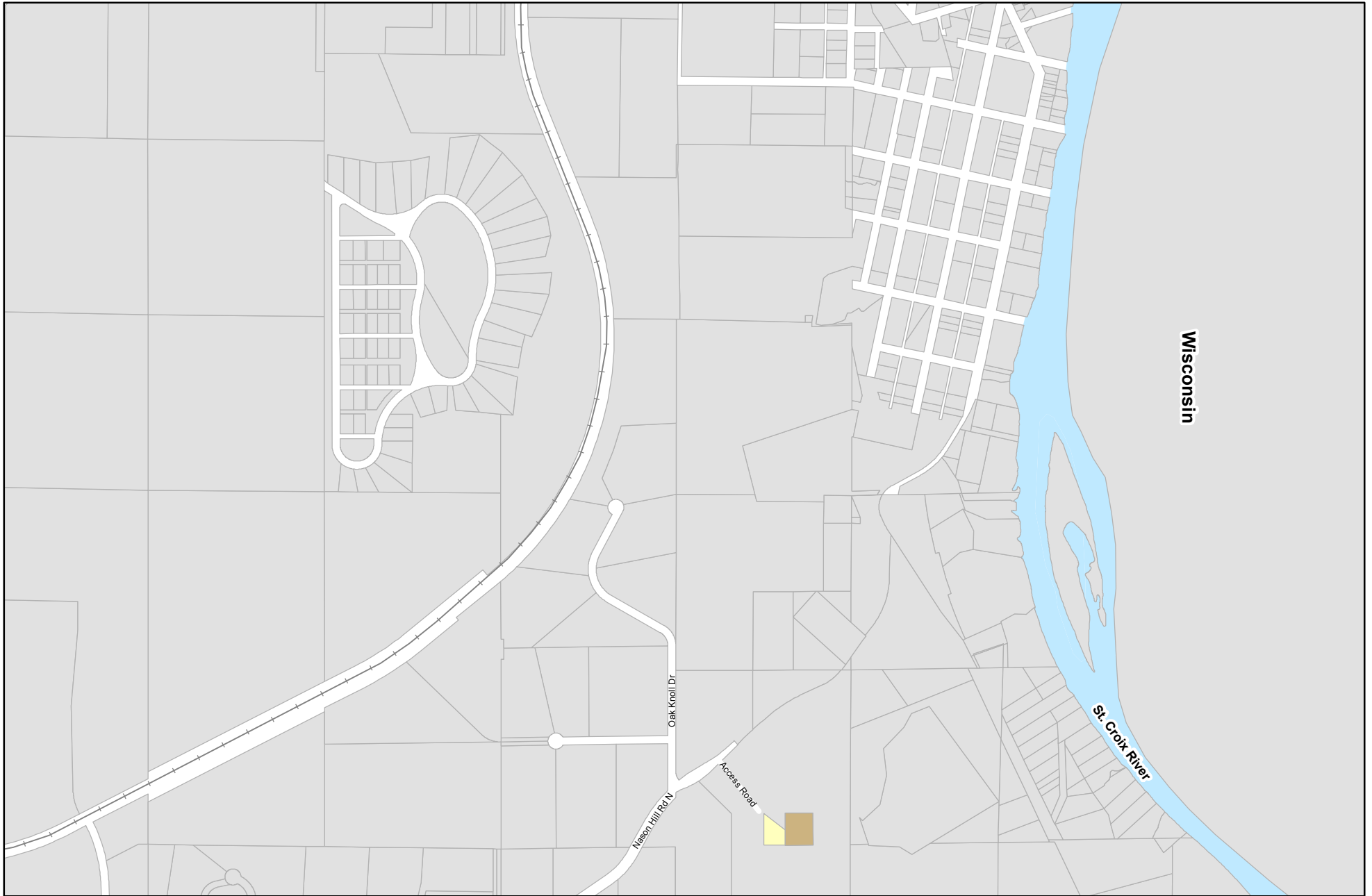
As Of Date : 06/30/2008

Run Date : 08/20/2008

UNIVERSITY OF MINNESOTA
REAL ESTATE OFFICE
CURRENT LAND HOLDINGS BY CAMPUS
LAKE ITASCA FORESTRY AND BIOLOGICAL CENTER (ITAS)

Tract	Acquisition Date/ Cost	-----Surface / Mineral-----			Property ID Nbr	County/ State/ Country	How Acquired/ Previous Owner
		Current	Net Acres	Gross Acres--Ownership%			
9999.02	04/01/1957	0.000	0.000	0.000	02-143-036-44	CLEARWATER	LEASE
	\$1.00	0.000	0.000	0.000		MN UNITED STATES	MINNESOTA DEPARTMENT OF NATURAL RESOURCES

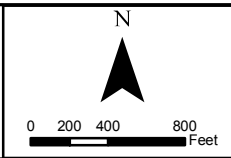
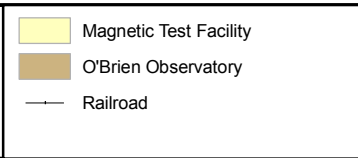
NET TOTALS FOR CAMPUS: 0.000 0.000



As of June 30, 2008

Real Estate Inventory
University of Minnesota

Magnetic Test Facility (Leased)
O'Brien Observatory (Owned)
Washington County



This map is intended to be used for planning purposes only and should not be relied upon where a survey is required.

Base Data: Real Estate Office
 MN Land Management Info Center
 MNDNR, MNDOT

Real Estate Inventory

UNIVERSITY OF MINNESOTA

June 30, 2008

Property

Magnetic Test Facility

County Road No. 7
Marine on St. Croix, MN 55047

Area

1.330 acres

Description

Part of the SE $\frac{1}{4}$ of the SE $\frac{1}{4}$ Section 12, Township 31 North, Range 20 West,
Washington County

Use

Research (related to electricity).

Rights/Restrictions

1.330 acres leased from Terrence and Thomund O'Brien; building owned by the University.

Administrator

Director, O'Brien Observatory
Department of Astronomy
356 Tate Lab of Physics
116 Church Street SE
Minneapolis, MN 55455

Comments

Lease number L-710.
Property is adjacent to the O'Brien Observatory.

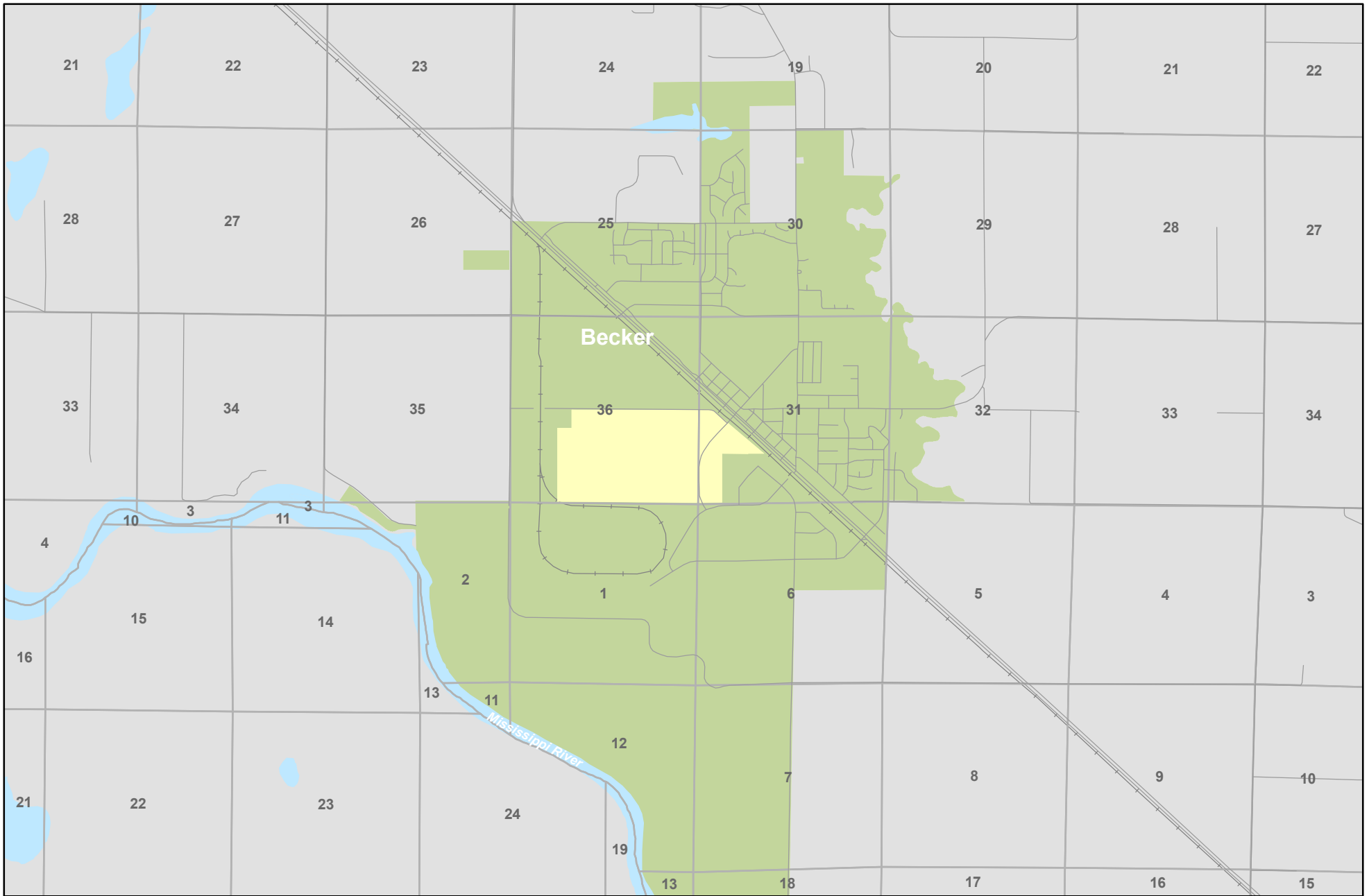
As Of Date : 06/30/2008

Run Date : 08/20/2008

UNIVERSITY OF MINNESOTA
REAL ESTATE OFFICE
CURRENT LAND HOLDINGS BY CAMPUS
MAGNETIC TEST FACILITY (MTF)

Tract	Acquisition Date/ Cost	-----Surface / Mineral-----			Property ID Nbr	County/ State/ Country	How Acquired/ Previous Owner
		Current	Net Acres	Gross Acres--Ownership%			
9999.04	09/01/1969	0.000	0.000	0.000	12-031-020-44	WASHINGTON	LEASE
	\$1.00	0.000	0.000	0.000		MN UNITED STATES	THOMOND R. O'BRIEN & TERENCE G. O'BRIEN


NET TOTALS FOR CAMPUS: 0.000 0.000

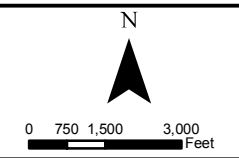


As of June 30, 2008

Real Estate Inventory
University of Minnesota

Sand Plain Research Farm
Sherburne County

 Sand Plain Research Farm



This map is intended to be used for planning purposes only and should not be relied upon where a survey is required.
 Base Data: Real Estate Office
 MNDNR, MNDOT

Real Estate Inventory

UNIVERSITY OF MINNESOTA

June 30, 2008

Property

Area

Sand Plain Research Farm

303.000 acres

Highway 10
Becker, MN 55308

Description

Parts of Section 31, Township 34 North, Range 28 West; and Parts of Section 36, Township 34 North, Range 29 West,
Sherburne County

Use

Agricultural research.

Rights/Restrictions

303.00 acres leased from Xcel Energy; buildings owned by the University.

Administrator

Administrator
Sand Plain Research Farm
P.O. Box 344
13502 Hancock St.
Becker, MN 55308

Director
Agricultural Experiment Station
220 Coffey Hall
1420 Eckles Avenue
St. Paul, MN 55108

Comments

University lease number L-703.

As Of Date : 06/30/2008

Run Date : 08/20/2008

UNIVERSITY OF MINNESOTA
REAL ESTATE OFFICE
CURRENT LAND HOLDINGS BY CAMPUS
SAND PLAIN EXPERIMENTAL FIELD (SAND)

Tract	Acquisition Date/ Cost	-----Surface / Mineral-----			Property ID Nbr	County/ State/ Country	How Acquired/ Previous Owner
		Current	Net Acres	Gross Acres--Ownership%			
9999.01	12/21/1972	0.000	0.000	0.000	36-034-029-44	SHERBURNE	LEASE
	\$1.00	0.000	0.000	0.000		MN UNITED STATES	NORTHERN STATES POWER COMPANY

NET TOTALS FOR CAMPUS: 0.000 0.000

Real Estate Inventory – Miscellaneous

UNIVERSITY OF MINNESOTA

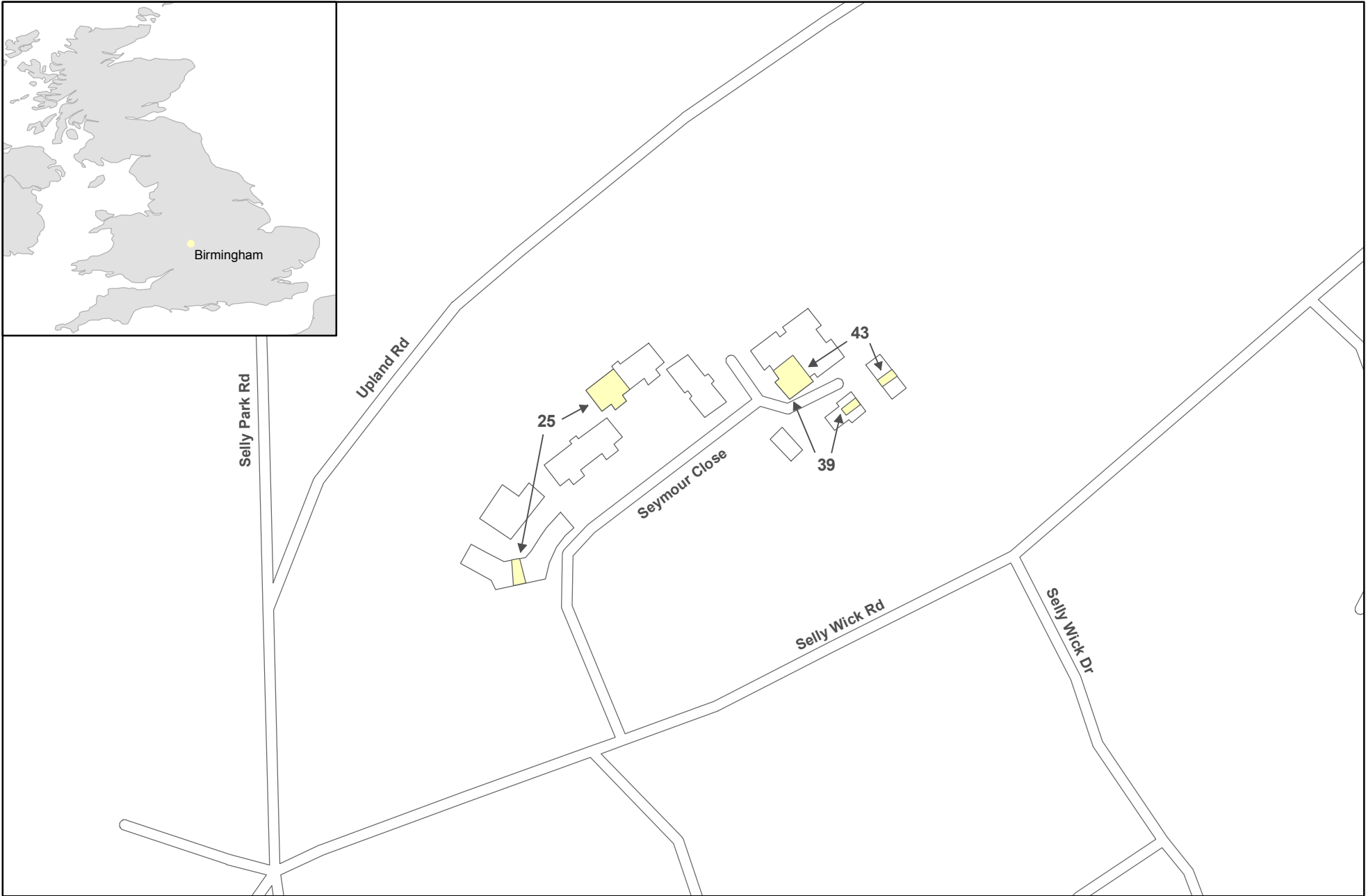
As of June 30, 2008

Property

Birmingham, England Properties

Forest Research Site in Wadena County


Forest Research Site in Koochiching County




As of June 30, 2008

Real Estate Inventory
University of Minnesota

Birmingham, England Properties
43 Seymore Close, 39 Seymore Close,
25 Seymore Close

 Birmingham Leasehold



This map is intended to be used for planning purposes only and should not be relied upon where a survey is required.
Base Data: Real Estate Office
ESRI

Real Estate Inventory

UNIVERSITY OF MINNESOTA

June 30, 2008

Property

Area

Birmingham Properties

0.000 acres

43 Seymour Close
Sellywick Road
Selly Park
Birmingham B29 7JD
England

39 Seymour Close
Sellywick Road
Selly Park
Birmingham B29 7JD
England

25 Seymour Close
Sellywick Road
Selly Park
Birmingham B29 7JD
England

Description

Leasehold for a term of 125 years from June 24, 1982, the Second Floor Flat and Garage at 43 Seymour Close, Sellywick, Selly Park, Birmingham;

Leasehold for a term of 125 years from June 24, 1982, the First Floor Flat and Garage at 39 Seymour Close, Sellywick, Selly Park, Birmingham;

Leasehold for a term of 125 years from June 24, 1982, the First Floor Flat and Garage at 25 Seymour Close, Sellywick, Selly Park, Birmingham.

Use

Housing for Duluth Campus "Study in England" program faculty and students.

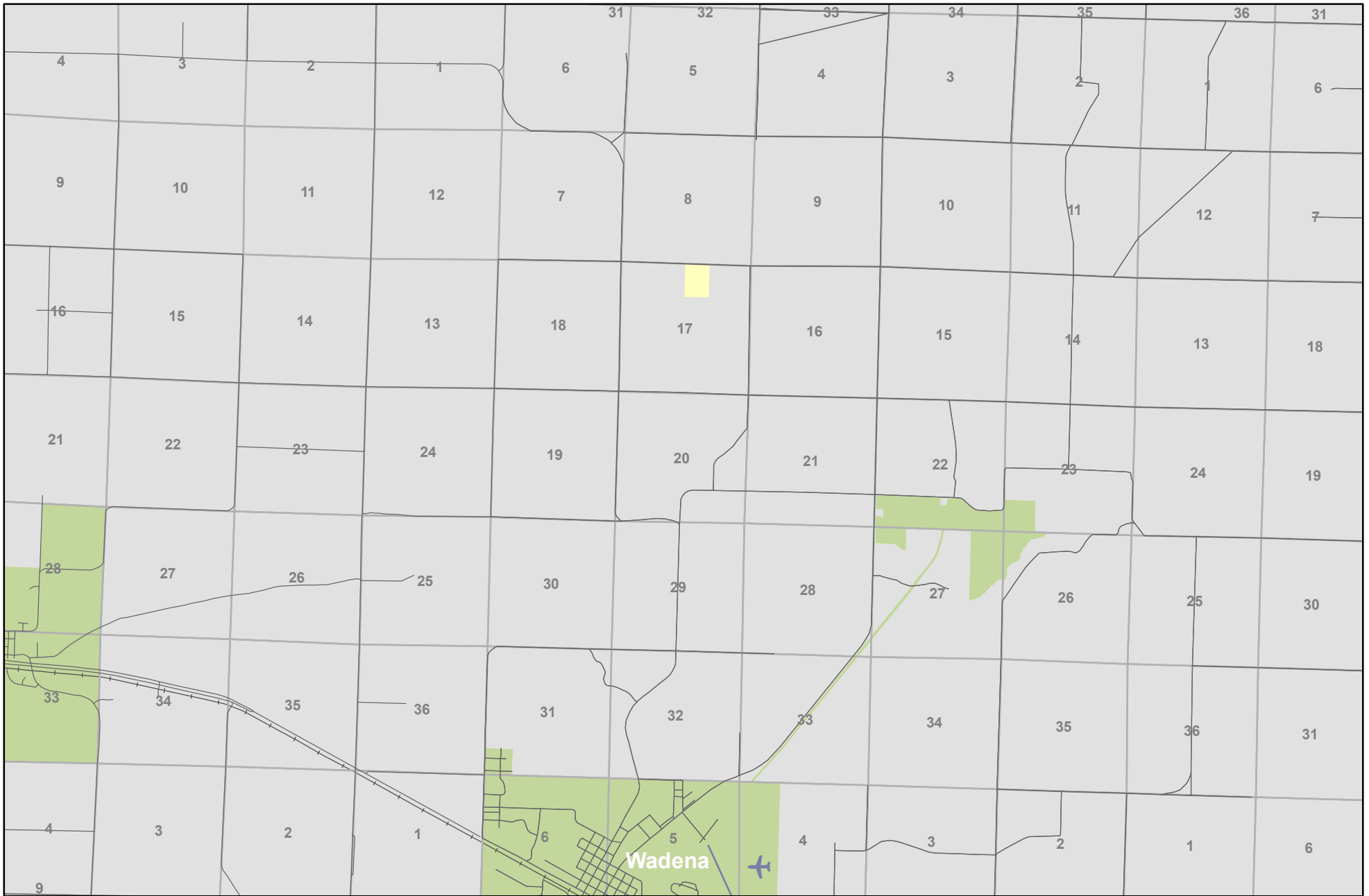
Rights/Restrictions

Leasehold only.

Administrator

Director, Office of International Education
University of Minnesota – Duluth
104 Kirby Student Center
10 University Drive
Duluth, MN 55812

Comments

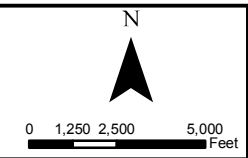


As of June 30, 2008

Real Estate Inventory
University of Minnesota

Forest Research Site
Wadena County

- Forest Research Site
- Airport



This map is intended to be used for planning purposes only and should not be relied upon where a survey is required.
 Base Data: Real Estate Office
 MNDNR, MNDOT

Real Estate Inventory

UNIVERSITY OF MINNESOTA

June 30, 2008

Property

Area

Forest Research Site – Wadena County

30.000 acres

County Road 6
Wadena, MN 56482

Description

The West 990 feet of the NW $\frac{1}{4}$ of the NE $\frac{1}{4}$ of Section 17, Township 135, Range 35,
Wadena County

Use

Field test for tree improvement research, part of the Forest Genetics Facility Project.

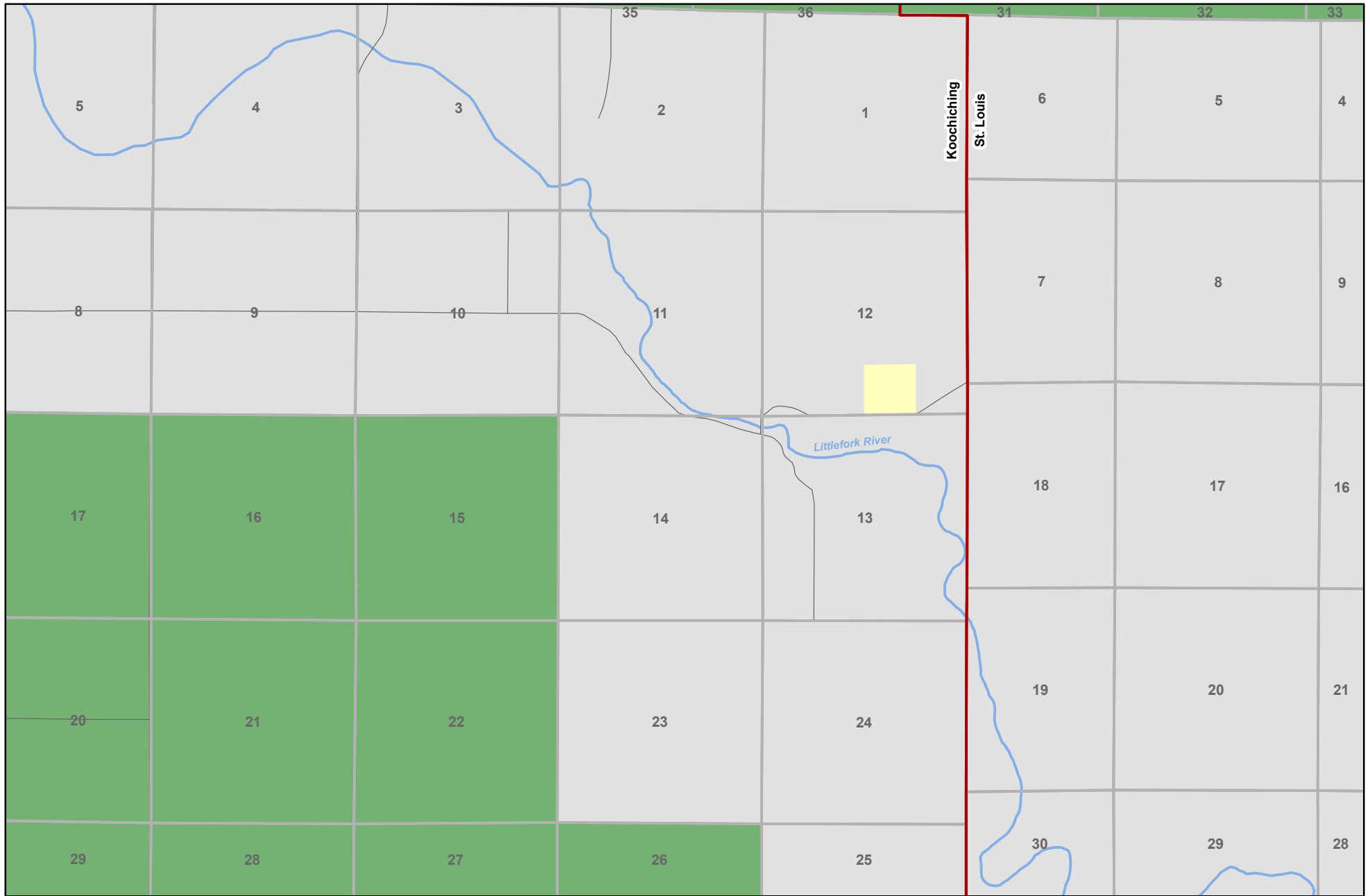
Rights/Restrictions

All rights acquired.

Administrator

Head Department of Forest Resources
115 Green Hall
1530 Cleveland Avenue N
St. Paul, MN 5510

Comments




As of June 30, 2008

Real Estate Inventory
University of Minnesota

Forest Research Site
Koochiching County

- Forest Research Site
- State Forest

N

 0 750 1,500 3,000
 Feet

This map is intended to be used for planning purposes only and should not be relied upon where a survey is required.
 Base Data: Real Estate Office
 MNDNR, MNDOT

Real Estate Inventory

UNIVERSITY OF MINNESOTA

June 30, 2008

Property

Area

Forest Research Site – Koochiching County

40.000 acres

County Road 75
Gheen, MN 55771

Description

SW $\frac{1}{4}$ of SE $\frac{1}{4}$, of Section 12, Township 63 North, Range 22, West of the Fourth Principal Meridian, Koochiching County

Use

Field test for tree improvement research, part of the Forest Genetics Facility Project.

Rights/Restrictions

All rights acquired, except minerals.

Administrator

Head Department of Forest Resources
115 Green Hall
1530 Cleveland Avenue N
St. Paul, MN 55108

Comments

As Of Date : 06/30/2008

Run Date : 07/31/2008

UNIVERSITY OF MINNESOTA
REAL ESTATE OFFICE
CURRENT LAND HOLDINGS BY CAMPUS
OTHER (OTH)

Tract	Acquisition Date/ Cost	-----Surface / Mineral-----			Property ID Nbr	County/ State/ Country	How Acquired/ Previous Owner
		Current	Net Acres	Gross Acres--Ownership%			
2107.00	12/12/2005	30.000	30.000	100.000	17-135-350-12	WADENA	PURCHASE
	\$45,000.00	30.000	30.000	100.000		MN UNITED STATES	WILLIAM T. MAY AND SHARON K. MAY
2108.00	02/18/2006	40.000	40.000	100.000	12-063-022-00	KOOCHICHING	PURCHASE
	\$56,000.00	0.000	0.000	0.000		MN UNITED STATES	CLARK JAMES EDDY

NET TOTALS FOR CAMPUS: 70.000 30.000

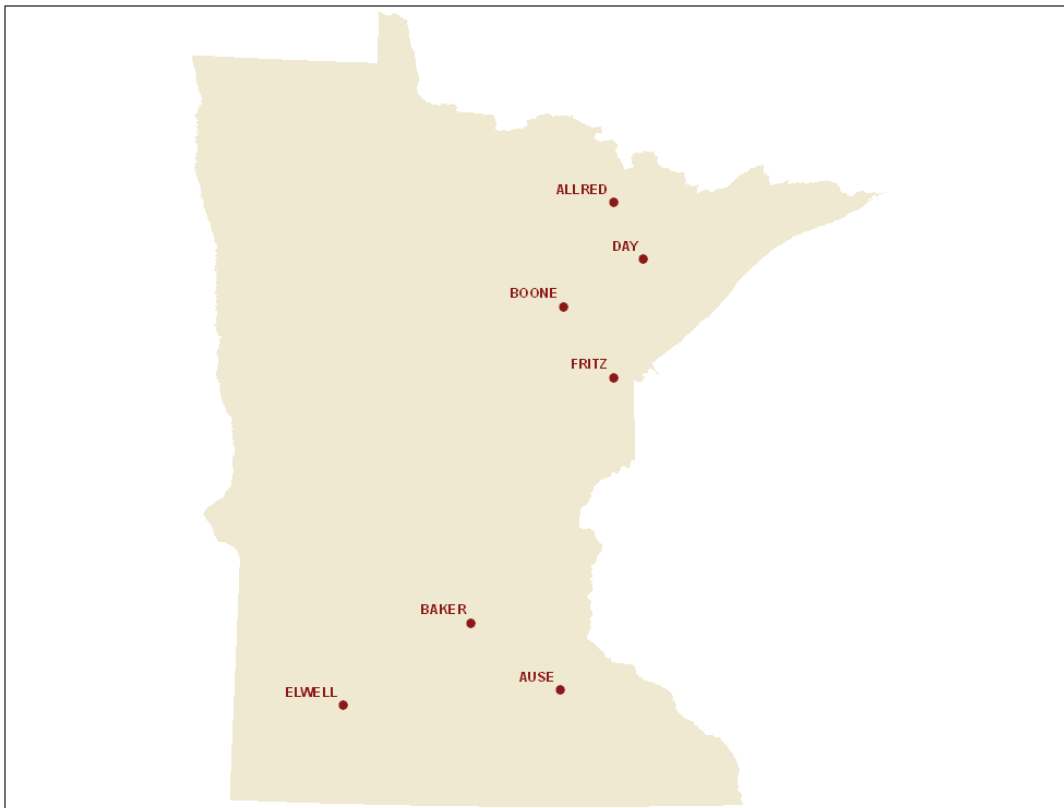
Real Estate Inventory – Trust Properties

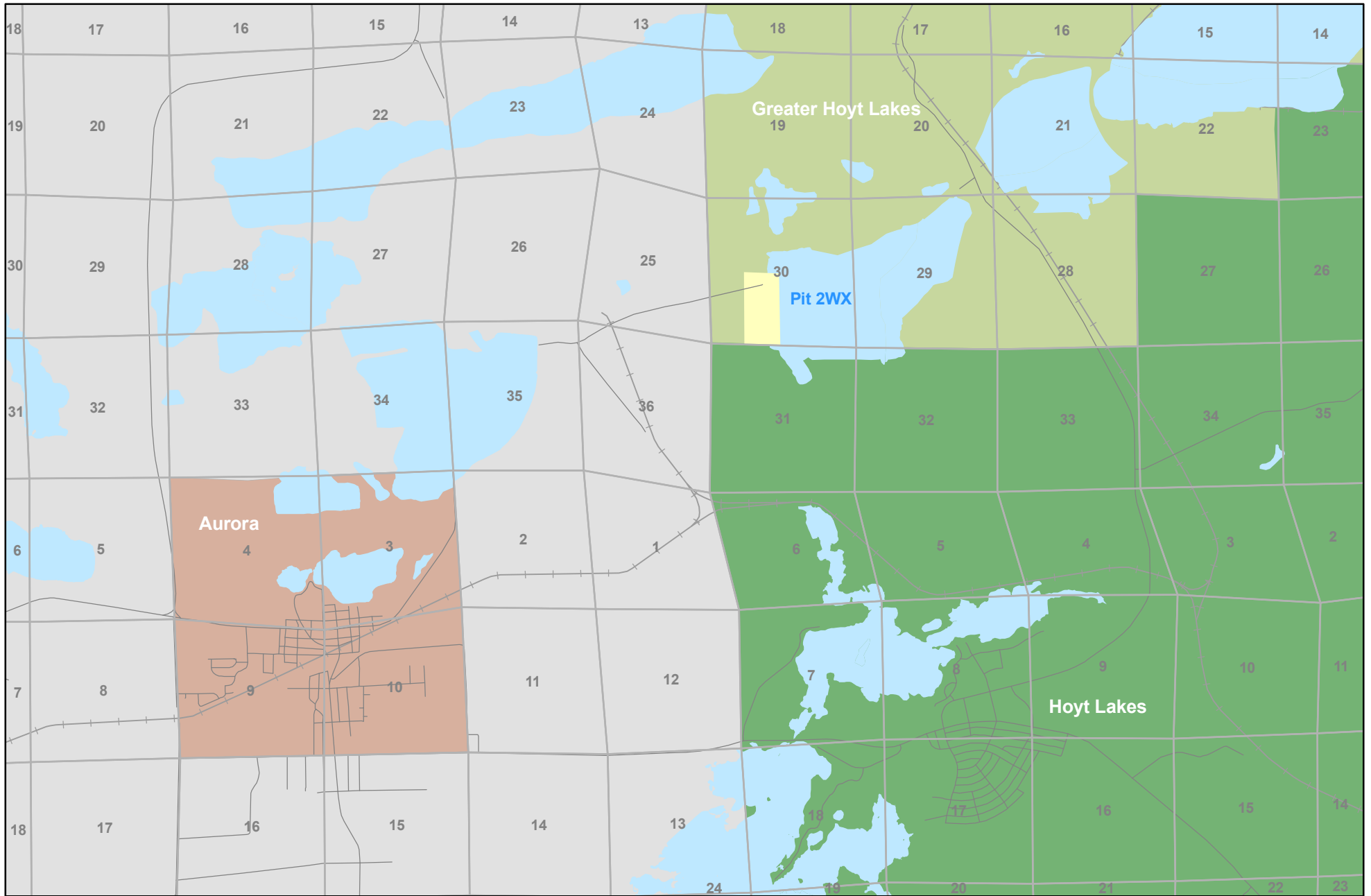
UNIVERSITY OF MINNESOTA

As of June 30, 2008

Property

Day Trust
Ause Trust
Baker Trust
Allred Trust
Elwell Trust
Boone Trust
Fritz (Berthiaume) Trust

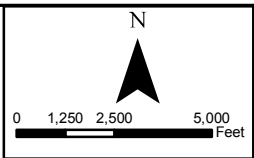





As of June 30, 2008

Real Estate Inventory
University of Minnesota

Day Trust
St. Louis County



This map is intended to be used for planning purposes only and should not be relied upon where a survey is required.
 Base Data: Real Estate Office
 MetroGIS, MNDNR, MNDOT

Real Estate Inventory

UNIVERSITY OF MINNESOTA

June 30, 2008

Property

Area

Day Trust Property

80.000 acres

County Highway 110
Hoyt Lakes, MN 55705

Description

The E ½ of the SW ¼, Section 30, Township 59 North, Range 14 West
St. Louis County

Use

Previously leased to the Erie Mining Company.

Rights/Restrictions

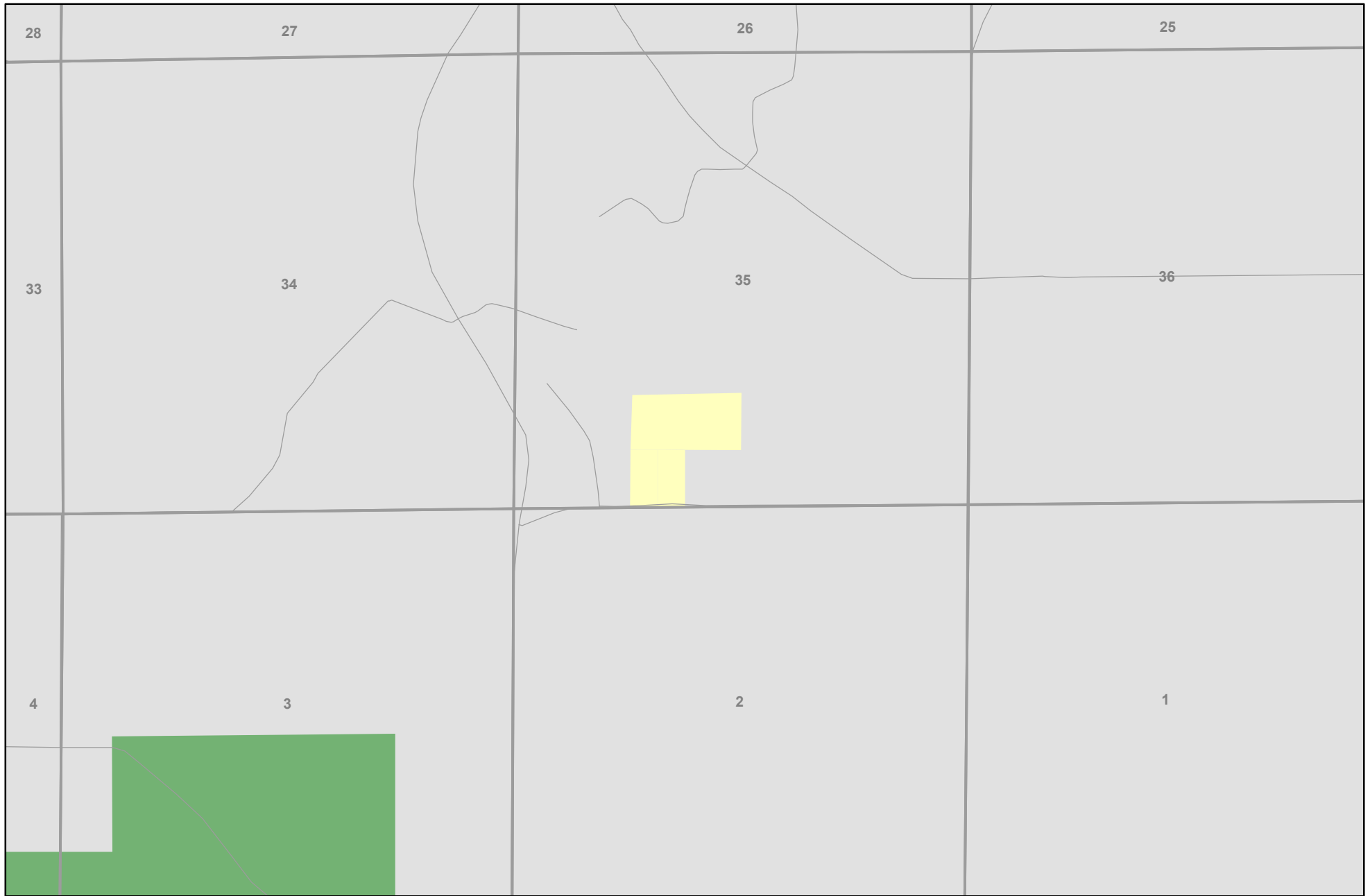
Timber rights reserved to Mountain Iron Company.

Administrator

Director of Real Estate
424 Donhowe Building
319 15th Avenue SE
Minneapolis, MN 55455

Comments

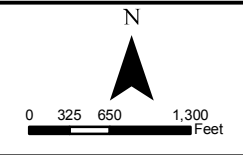
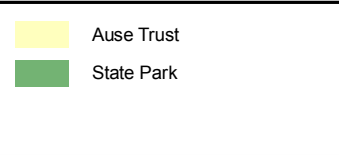
University Lease number U-152 was terminated October 30, 2001.



As of June 30, 2008

Real Estate Inventory
University of Minnesota

Ause Trust
Rice County



This map is intended to be used for planning purposes only and should not be relied upon where a survey is required.
 Base Data: Real Estate Office
 MetroGIS, MNDNR, MNDOT

Real Estate Inventory

UNIVERSITY OF MINNESOTA

June 30, 2008

Property

Area

Ause Trust Property

30.00 acres

Northfield Township
Nerstrand, MN 55053

Description

The N $\frac{1}{2}$ of the SE $\frac{1}{4}$ of the SW $\frac{1}{4}$;
the E $\frac{1}{2}$ of the SW $\frac{1}{4}$ of the SE $\frac{1}{4}$ of the SW $\frac{1}{4}$,
and the West 5 acres of the S $\frac{1}{2}$ of the SE $\frac{1}{4}$ of the SW $\frac{1}{4}$;
all in Section 35, Township 111 North, Range 19 West;
Rice County

Use

Research (College of Food, Agricultural and Natural Resource Sciences).

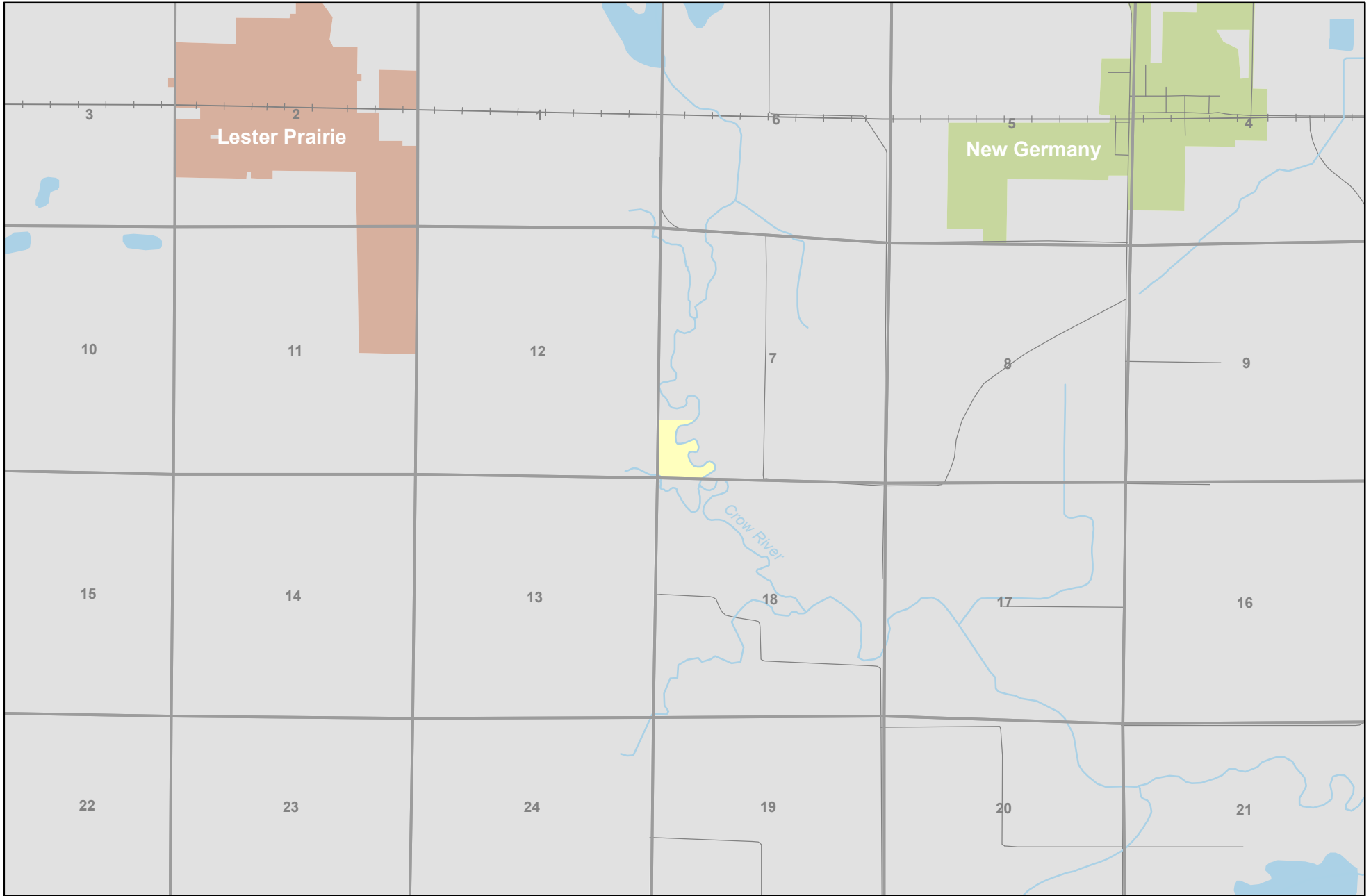
Rights/Restrictions

All rights acquired, except minerals in five acres.
Property was given to the University for use by College of Food, Agricultural and Natural Resource Sciences for research and related activities.

Administrator

Director of Real Estate
424 Donhowe Building
319 15th Avenue SE
Minneapolis, MN 55455


Comments

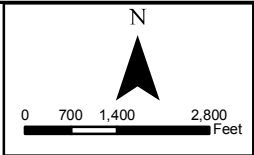


As of June 30, 2008

Real Estate Inventory
University of Minnesota

Baker Trust
Carver County

 Baker Trust



This map is intended to be used for planning purposes only and should not be relied upon where a survey is required.
 Base Data: Real Estate Office
 MetroGIS, MNDNR, MNDOT

Real Estate Inventory

UNIVERSITY OF MINNESOTA

June 30, 2008

Property

Area

Baker Trust Property

20.200 acres

South Fork Crow River
Camden Township
Norwood, MN 55368

Description

Part of the SW $\frac{1}{4}$ of the SW $\frac{1}{4}$, Section 7, Township 116 North, Range 26 West,
lying westerly of the south fork of the Crow River,
Carver County

Access easement: Beginning at point on the east line of SE quarter of SEC12, T116N, R27W,
231.00 ft N of the SE corner of SE quarter; thence Wly parallel to the S line of SE quarter to the E line
of the S $\frac{1}{2}$ of the S $\frac{1}{2}$ of the SW corner of the SE quarter; thence Nly along the E line to the NE
corner of the S $\frac{1}{2}$ of the S $\frac{1}{2}$ of the SW quarter of the SE quarter; thence Wly along the N line of
the S $\frac{1}{2}$ of this $\frac{1}{2}$ of the SW corner of the SE quarter to the NW corner of the S $\frac{1}{2}$ of the S $\frac{1}{2}$ of
the SW quarter of the SE quarter and at the S line there terminating, all in McLeod County.

Use

Forestry Demonstration Area (College of Food, Agricultural and Natural Resource Sciences in
cooperation with Department of Natural Resources)

Rights/Restrictions

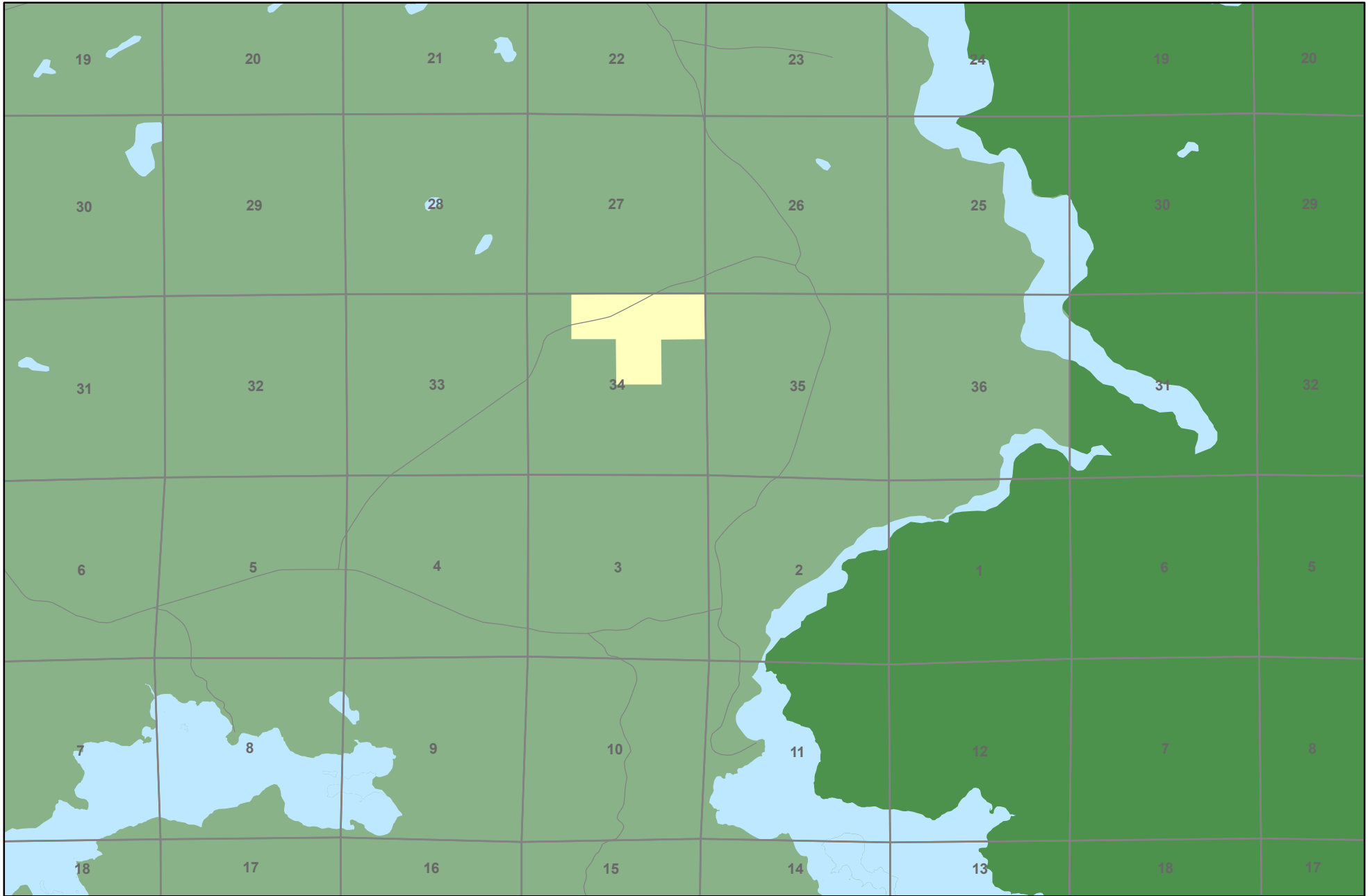
All rights acquired. Property was given to the University for use by the College of Food, Agricultural
and Natural Resource Sciences for research and related activities.

Administrator

Director of Real Estate
424 Donhowe Building
319 15th Avenue SE
Minneapolis, MN 55455

Comments

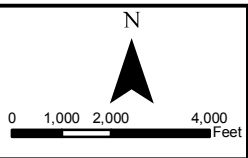
Easement 1846.010001 provides access to the Baker Trust Property.



As of June 30, 2008

Real Estate Inventory
University of Minnesota

Allred Trust
St. Louis County



This map is intended to be used for planning purposes only and should not be relied upon where a survey is required.
 Base Data: Real Estate Office
 MetroGIS, MNDNR, MNDOT

Real Estate Inventory

UNIVERSITY OF MINNESOTA

June 30, 2008

Property

Area

Allred Trust Property

160.000 acres

Beatty Township
Cook, MN 55723

Description

The West $\frac{1}{2}$ and NE $\frac{1}{4}$ of the NE $\frac{1}{4}$; and the NE $\frac{1}{4}$ of the NW $\frac{1}{4}$;
all in Section 34, Township 64 North, Range 17 West,
St. Louis County

Use

Research, teaching, and demonstration/management programs by the Cloquet Forestry Center.

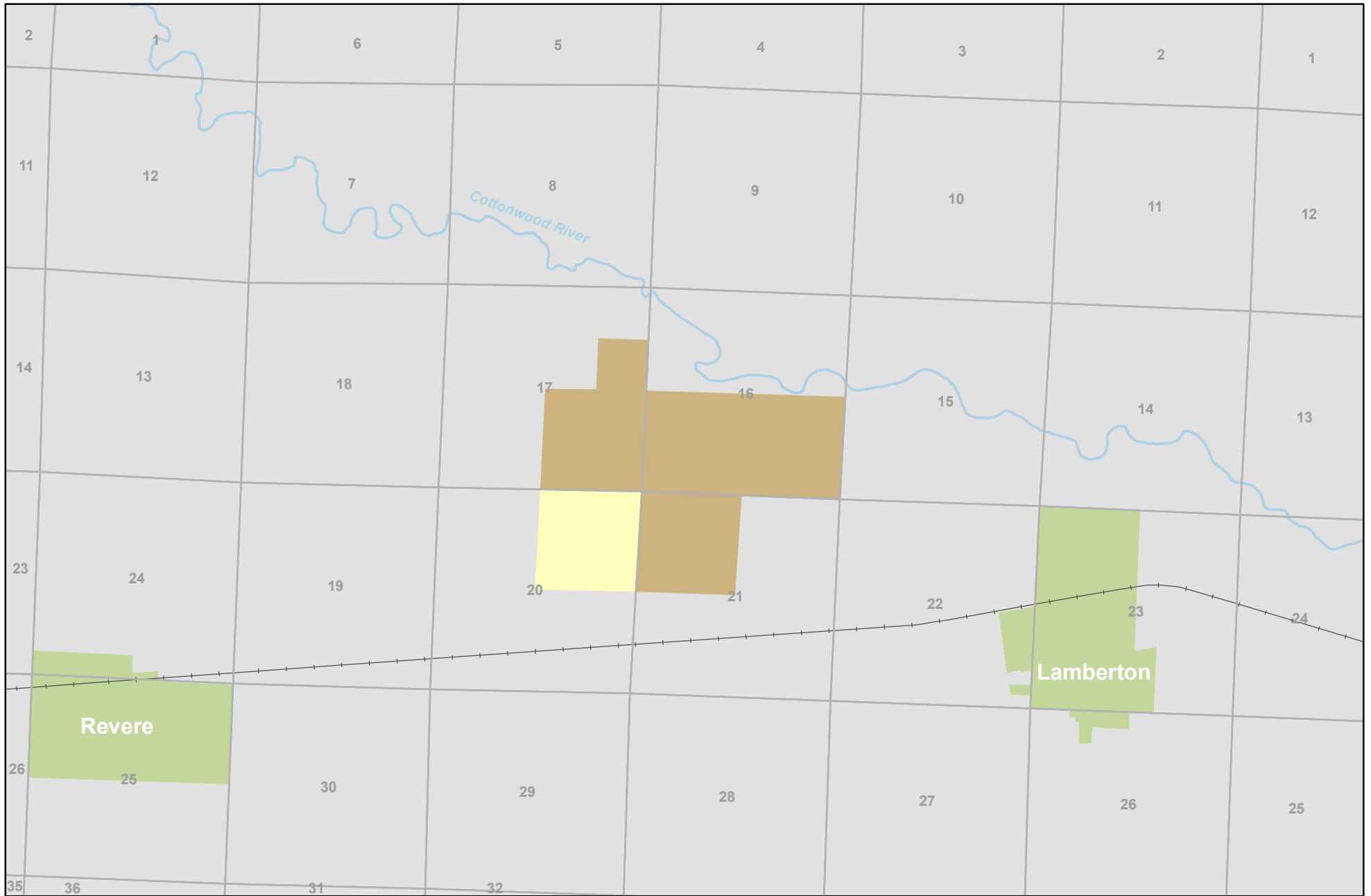
Rights/Restrictions

All rights acquired.
Income from the property is dedicated to the College of Food, Agricultural and Natural Resource
Sciences.

Administrator

Director of Real Estate
424 Donhowe Building
319 15th Avenue SE
Minneapolis, MN 55455

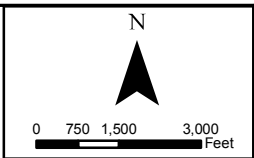
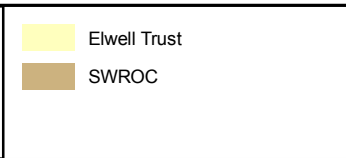
Comments



As of June 30, 2008

Real Estate Inventory
University of Minnesota

Elwell Trust
Redwood County



This map is intended to be used for planning purposes only and should not be relied upon where a survey is required.

Base Data: Real Estate Office
 MNDNR, MNDOT

Real Estate Inventory

UNIVERSITY OF MINNESOTA

June 30, 2008

Property

Elwell Trust Property

U.S. Highway 14
Lamberton, MN 56152

Area

158.750 acres

Description

The NE $\frac{1}{4}$ of Section 20, Township 109 North, Range 37 West,
Redwood County

Use

Agricultural research.

Rights/Restrictions

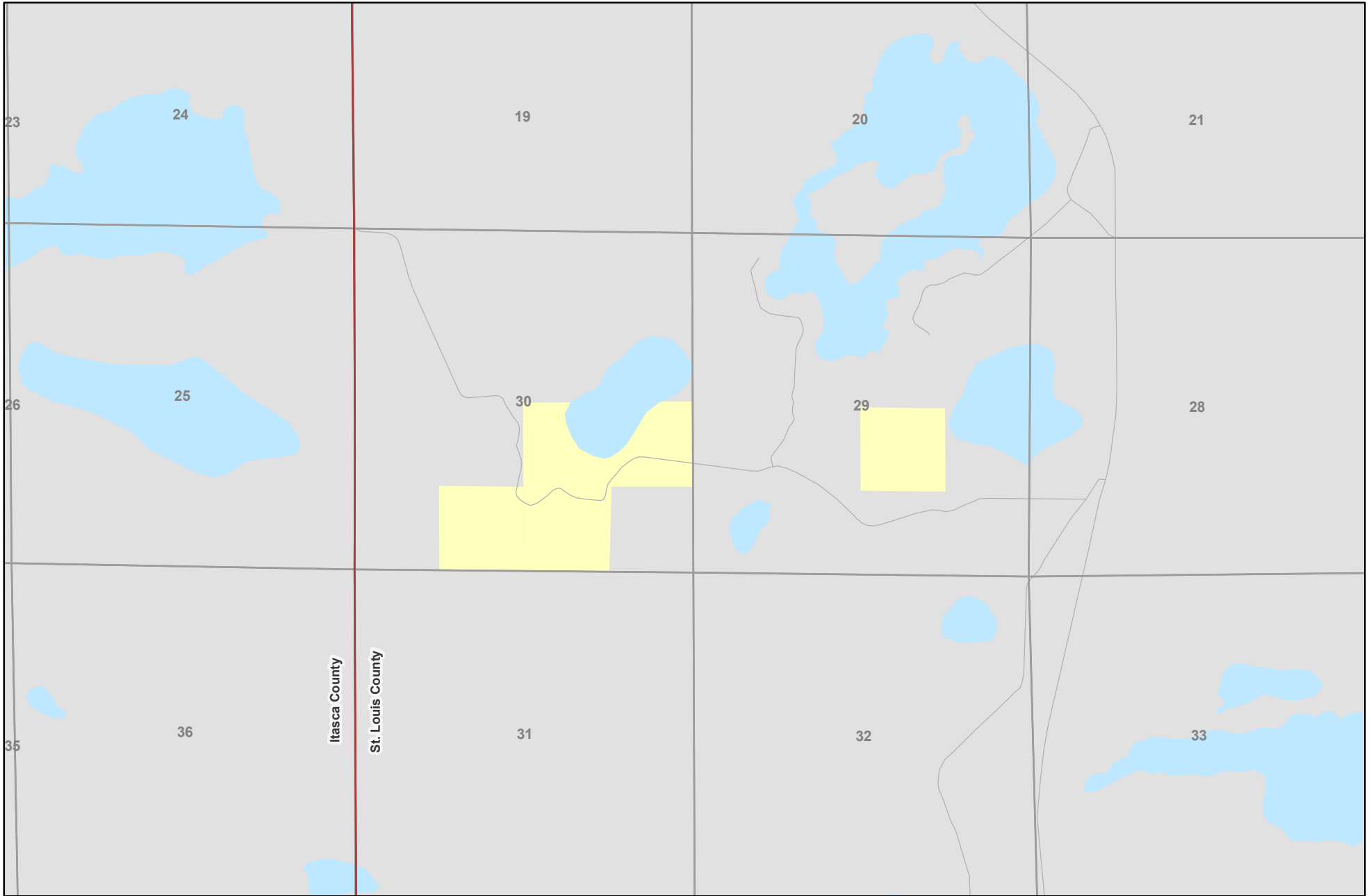
All rights acquired.
Income from the property is dedicated to the College of Food, Agricultural, and Natural
Resource Sciences.

Administrator

Director of Real Estate
424 Donhowe Building
319 15th Avenue SE
Minneapolis, MN 55455

Comments


This property is known as the Elwell Agroecology Farm is located adjacent to the Southern
Research and Outreach Center.

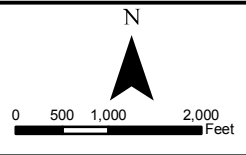


As of June 30, 2008

Real Estate Inventory
University of Minnesota

Boone Trust
St. Louis County

 Boone Trust



This map is intended to be used for planning purposes only and should not be relied upon where a survey is required.
 Base Data: Real Estate Office
 MetroGIS, MNDNR, MNDOT

Real Estate Inventory

UNIVERSITY OF MINNESOTA

June 30, 2008

Property

Area

Boone Trust Property

200.000 acres

Beauty Mountain Road (1 mile west of Highway 73)
Thunderbird Lake, MN 55746

Description

NW $\frac{1}{4}$ of SE $\frac{1}{4}$ of Section 29, Township 55, Range 21, and the SE $\frac{1}{4}$ of SW $\frac{1}{4}$, N $\frac{1}{2}$ of SE $\frac{1}{4}$
and SW $\frac{1}{4}$ of SE $\frac{1}{4}$ all in Section 30, Township 55, Range 21
St. Louis County

Use

Research, teaching, and demonstration/management programs conducted by the Cloquet
Forestry Center.

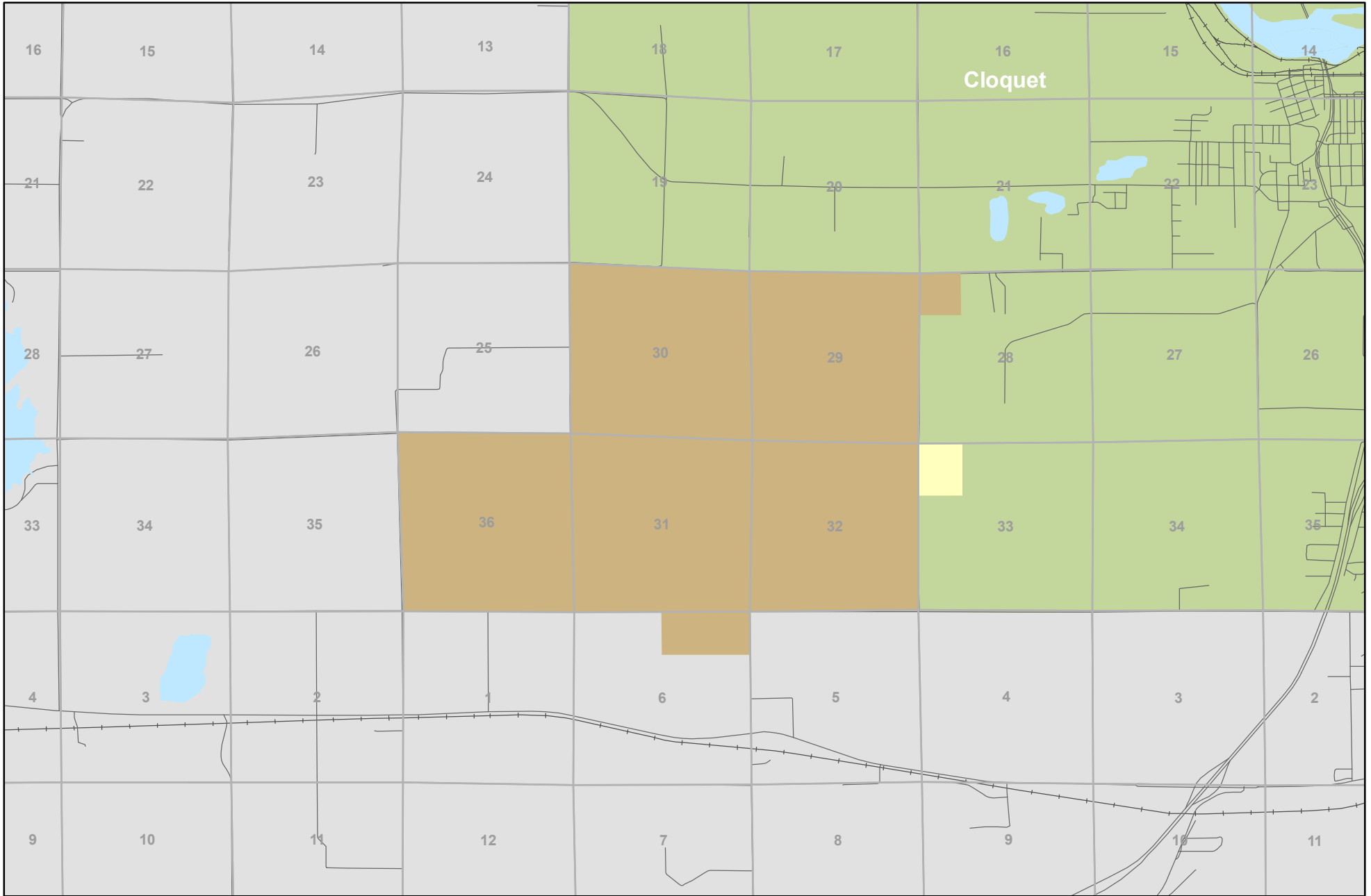
Rights/Restrictions

All rights acquired, except minerals.
Income from the property is dedicated to the College of Food, Agricultural and Natural
Resource Sciences.

Administrator

Director of Real Estate
424 Donhowe Building
319 15th Avenue SE
Minneapolis, MN 55455

Comments

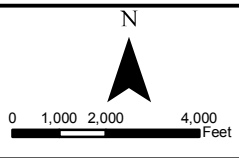


As of June 30, 2008

Real Estate Inventory
University of Minnesota

Fritz(Berthiaume) Trust
Carlton County

- Fritz Trust
- Cloquet Forestry Center



This map is intended to be used for planning purposes only and should not be relied upon where a survey is required.
 Base Data: Real Estate Office
 MNDNR, MNDOT

Real Estate Inventory

UNIVERSITY OF MINNESOTA

June 30, 2008

Property

Area

Fritz (Berthiaume) Trust Property

2.602 acres (net)

Cartwright Road
Cloquet, MN 55720

Description

That part of the NW $\frac{1}{4}$ of NW $\frac{1}{4}$ and N $\frac{1}{2}$ of N $\frac{1}{2}$ of SW $\frac{1}{4}$ of NW $\frac{1}{4}$, Section 33, Township 49, Range 17,
Carlton County

Use

Research, teaching, and demonstration/management programs conducted by the Cloquet Forestry Center.

Rights/Restrictions

All rights acquired.
Income from the property is dedicated to the College of Food, Agricultural and Natural Resource Sciences.

Administrator

Director of Real Estate
424 Donhowe Building
319 15th Avenue SE
Minneapolis, MN 55455

Comments

This property was acquired with the proceeds from the sale of the original Fritz Trust Property, Tract 1860.000012. Balance of property (approximately 48 acres) purchased from Beverly Berthiaume is Tract 1717.000001.

UNIVERSITY OF MINNESOTA
REAL ESTATE OFFICE
CURRENT LAND HOLDINGS BY CAMPUS
TRUST LANDS (TL)

Tract	Acquisition Date/ Cost	-----Surface / Mineral-----			Property ID Nbr	County/ State/ Country	How Acquired/ Previous Owner
		Current	Net Acres	Gross Acres--Ownership%			
1819.01	02/24/1934	80.000	80.000	100.000	30-059-014-31	ST. LOUIS MN UNITED STATES	BEQUEST WILHELMINA DAY
	\$1.00	80.000	80.000	100.000			
1844.01	02/06/1979	25.000	25.000	100.000	35-111-019-34	RICE MN UNITED STATES	GIFT OSMUND H. AUSE
	\$1.00	25.000	25.000	100.000			
1844.02	02/06/1979	5.000	5.000	100.000	35-111-019-34	RICE MN UNITED STATES	GIFT OSMUND H. AUSE
	\$1.00	0.000	0.000	0.000			
1846.00	03/20/1981	20.200	20.200	100.000	07-116-026-33	CARVER MN UNITED STATES	GIFT WILLIAM D. & BETTY R. BAKER
	\$1.00	20.200	20.200	100.000			
1846.01	03/05/1998	0.000	0.000	0.000	12-116-027-33	MCLEOD MN UNITED STATES	EASEMENT DUININCK BROTHERS, INC.
	\$1.00	0.000	0.000	0.000			
1852.00	07/13/1985	160.000	160.000	100.000	34-064-017-11	ST. LOUIS MN UNITED STATES	GIFT EVAN A. & DONNA Y. ALLRED
	\$1.00	0.000	0.000	0.000			
1865.00	12/21/1995	80.754	158.750	51.000	20-109-037-11	REDWOOD MN UNITED STATES	GIFT LAURANCE & RUTH ELWELL
	* \$1.00	80.963	158.750	51.000			
1865.01	12/31/1998	77.595	158.750	49.000	20-109-037-11	REDWOOD MN UNITED STATES	GIFT RUTH ELWELL
	* \$1.00	77.788	158.750	49.000			
1872.00	11/01/2001	160.000	160.000	100.000	30-055-021-41	ST. LOUIS MN UNITED STATES	GIFT UNIVERSITY OF MINNESOTA FOUNDATION (MARY OLIVE
	\$1.00	160.000	160.000	100.000			
1872.01	11/01/2001	40.000	40.000	100.000	29-055-021-42	ST. LOUIS MN UNITED STATES	GIFT UNIVERSITY OF MINNESOTA FOUNDATION (MARY OLIVE
	\$1.00	40.000	40.000	100.000			
1874.00	02/28/2003	2.602	2.602	100.000	33-049-017-22	CARLTON MN UNITED STATES	GIFT BEVERLY BERTHIAUME (FRITZ)
	\$5,100.00	2.602	2.602	100.000			

NET TOTALS FOR CAMPUS:

651.151

486.553

Real Estate Inventory – State-Owned Lands

UNIVERSITY OF MINNESOTA

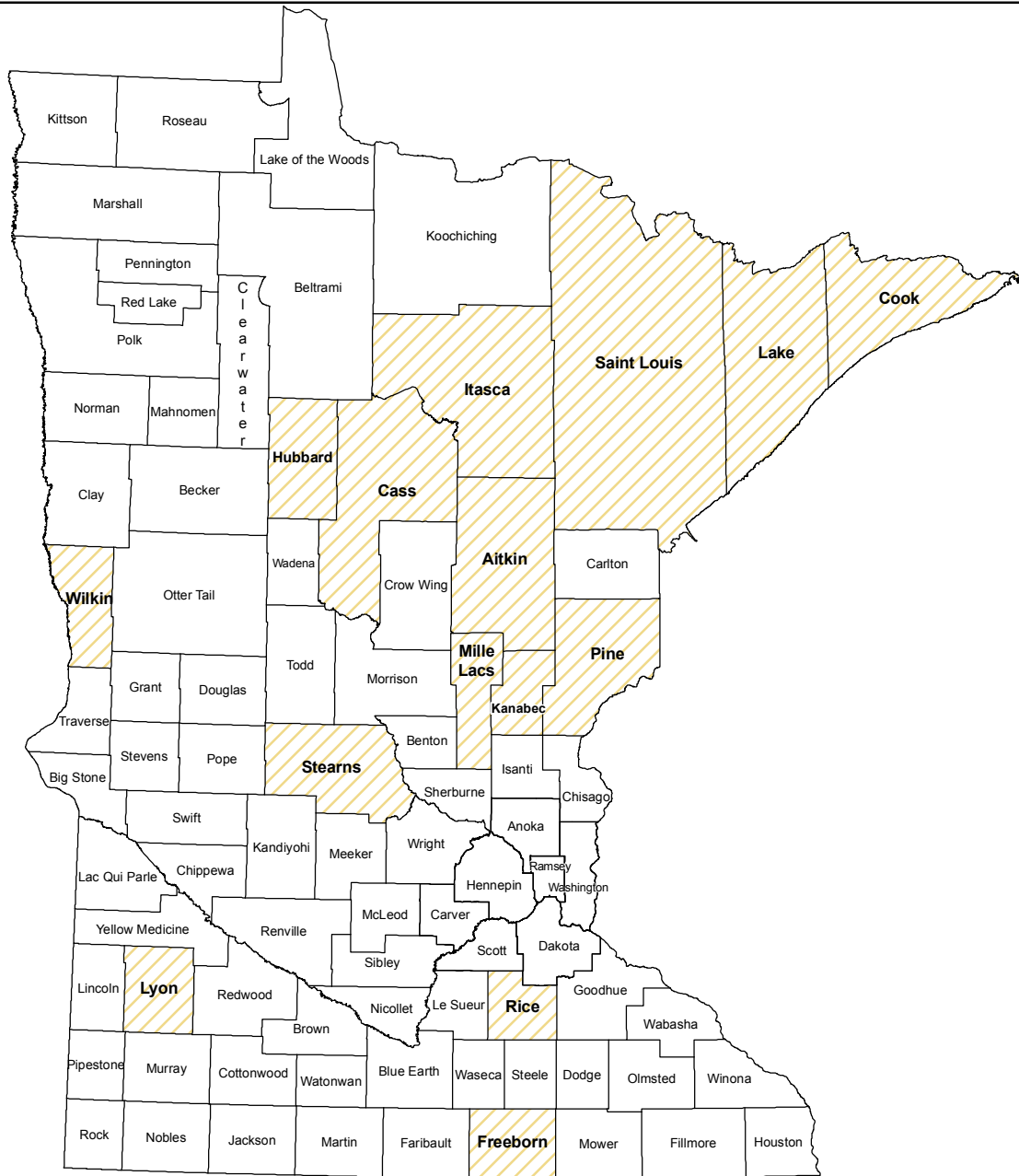
As of June 30, 2008

Property

Permanent University Fund Lands

Salt Spring Lands


Pillsbury State Forest Lands

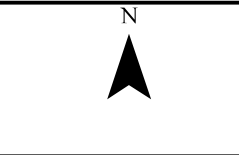


As of June 30, 2008

Real Estate Inventory
University of Minnesota

University of Minnesota
Permanent University Fund Lands

 PUF Land Counties



This map is intended to be used for planning purposes only and should not be relied upon where a survey is required.
 Base Data: Real Estate Office
 MNDNR, MNDOT

Real Estate Inventory

UNIVERSITY OF MINNESOTA

June 30, 2008

Property

Area

University Lands

26,531.080 acres

(Permanent University Fund Lands – PUF)

Description

Lands located in:	Saint Louis County:	9,510.20 acres
	Itasca County:	4,669.87 acres
	Mille Lacs County:	3,010.92 acres
	Cook County:	2,673.30 acres
	Kanabec County:	2,416.46 acres
	Cass County:	2,025.85 acres
	Pine County:	1,200.00 acres
	Lake County:	415.33 acres
	Aitkin County:	290.44 acres
	Rice County:	160.00 acres
	Lyon County:	41.47 acres
	Wilkin County:	33.85 acres
	Freeborn County:	40.00 acres
	Hubbard County:	40.00 acres
	Stearns County:	3.39 acres

Use

Commercial forestry, mining and numerous other uses.

Rights/Restrictions

All rights acquired. Title to PUF Land held by the State of Minnesota PUF Land managed by the Department of Natural Resources pursuant to state statute. Any income derived from these properties is dedicated to the Permanent University Fund.

Administrator

Director of Real Estate
424 Donhowe Building
319 15th Avenue SE
Minneapolis, MN 55455

Real Estate Operations Manager
Department of Natural Resources
500 Lafayette Road
St. Paul, MN 55146

Comments

These lands constitute the remainder of the two original University land grants of March 2, 1861 and July 8, 1870. The total acreage listed represents the last total provided by the Minnesota Department of Natural Resources as of 2006. Reconciliation is ongoing.

UNIVERSITY OF MINNESOTA
REAL ESTATE OFFICE
CURRENT LAND HOLDINGS BY CAMPUS
PERMANENT UNIVERSITY FUND LANDS (PUF)

Tract	Acquisition Date/ Cost	-----Surface / Mineral-----			Property ID Nbr	County/ State/ Country	How Acquired/ Previous Owner
		Current	Net Acres	Gross Acres--Ownership%			
3001.02	03/12/1861	191.200	700.720	100.000	11-040-027-11	MILLE LACS MN UNITED STATES	CONGRESSIONAL GRANT UNITED STATES OF AMERICA
	* \$1.00	271.200	700.720	100.000			
3001.05	03/12/1861	80.000	280.000	100.000	14-040-027-22	MILLE LACS MN UNITED STATES	CONGRESSIONAL GRANT UNITED STATES OF AMERICA
	* \$1.00	240.000	280.000	100.000			
3001.06	03/12/1861	40.000	640.000	100.000	15-040-027-11	MILLE LACS MN UNITED STATES	CONGRESSIONAL GRANT UNITED STATES OF AMERICA
	* \$1.00	600.000	640.000	100.000			
3001.09	03/12/1861	40.000	520.000	100.000	26-040-027-11	MILLE LACS MN UNITED STATES	CONGRESSIONAL GRANT UNITED STATES OF AMERICA
	* \$1.00	520.000	520.000	100.000			
3001.11	03/12/1861	40.000	520.000	100.000	34-040-027-11	MILLE LACS MN UNITED STATES	CONGRESSIONAL GRANT UNITED STATES OF AMERICA
	* \$1.00	280.000	520.000	100.000			
3001.14	03/12/1861	120.000	120.000	100.000	13-039-026-12	MILLE LACS MN UNITED STATES	CONGRESSIONAL GRANT UNITED STATES OF AMERICA
	\$1.00	120.000	120.000	100.000			
3001.15	03/12/1861	80.000	280.000	100.000	14-039-026-11	MILLE LACS MN UNITED STATES	CONGRESSIONAL GRANT UNITED STATES OF AMERICA
	* \$1.00	280.000	280.000	100.000			
3001.16	03/12/1861	80.000	80.000	100.000	09-039-026-11	MILLE LACS MN UNITED STATES	CONGRESSIONAL GRANT UNITED STATES OF AMERICA
	\$1.00	80.000	80.000	100.000			
3001.17	03/12/1861	160.000	480.000	100.000	10-039-026-21	MILLE LACS MN UNITED STATES	CONGRESSIONAL GRANT UNITED STATES OF AMERICA
	* \$1.00	480.000	480.000	100.000			
3001.18	03/12/1861	160.000	240.000	100.000	11-039-026-31	MILLE LACS MN UNITED STATES	CONGRESSIONAL GRANT UNITED STATES OF AMERICA
	* \$1.00	240.000	240.000	100.000			
3002.02	03/12/1861	160.000	360.000	100.000	25-040-027-12	MILLE LACS MN UNITED STATES	CONGRESSIONAL GRANT UNITED STATES OF AMERICA
	* \$1.00	240.000	360.000	100.000			
3002.03	03/12/1861	13.520	40.000	100.000	26-040-027-44	MILLE LACS MN UNITED STATES	CONGRESSIONAL GRANT UNITED STATES OF AMERICA
	* \$1.00	40.000	40.000	100.000			
3003.01	03/12/1861	480.000	640.000	100.000	22-041-017-11	PINE MN UNITED STATES	CONGRESSIONAL GRANT UNITED STATES OF AMERICA
	* \$1.00	640.000	640.000	100.000			
3003.02	03/12/1861	160.000	320.000	100.000	15-041-017-11	PINE MN UNITED STATES	CONGRESSIONAL GRANT UNITED STATES OF AMERICA
	* \$1.00	320.000	320.000	100.000			

* Asterisk reflects original acquisition cost before deduction

UNIVERSITY OF MINNESOTA
REAL ESTATE OFFICE
CURRENT LAND HOLDINGS BY CAMPUS
PERMANENT UNIVERSITY FUND LANDS (PUF)

Tract	Acquisition Date/ Cost	-----Surface / Mineral-----			Property ID Nbr	County/ State/ Country	How Acquired/ Previous Owner	
		Current	Net Acres	Gross Acres				Ownership%
3003.03	03/12/1861		320.000	480.000	100.000	14-041-017-11	PINE	CONGRESSIONAL GRANT
	* \$1.00		480.000	480.000	100.000		MN UNITED STATES	UNITED STATES OF AMERICA
3003.04	03/12/1861		80.000	160.000	100.000	13-041-017-21	PINE	CONGRESSIONAL GRANT
	* \$1.00		160.000	160.000	100.000		MN UNITED STATES	UNITED STATES OF AMERICA
3003.05	03/12/1861		80.000	160.000	100.000	11-041-017-41	PINE	CONGRESSIONAL GRANT
	* \$1.00		120.000	160.000	100.000		MN UNITED STATES	UNITED STATES OF AMERICA
3003.06	03/12/1861		80.000	160.000	100.000	12-041-017-31	PINE	CONGRESSIONAL GRANT
	* \$1.00		160.000	160.000	100.000		MN UNITED STATES	UNITED STATES OF AMERICA
3005.01	03/12/1861		743.240	743.240	100.000	07-040-027-11	MILLE LACS	CONGRESSIONAL GRANT
	\$1.00		743.240	743.240	100.000		MN UNITED STATES	UNITED STATES OF AMERICA
3005.02	03/12/1861		280.000	681.080	100.000	08-040-027-11	MILLE LACS	CONGRESSIONAL GRANT
	* \$1.00		681.080	681.080	100.000		MN UNITED STATES	UNITED STATES OF AMERICA
3005.03	03/12/1861		192.200	384.400	100.000	09-040-027-11	MILLE LACS	CONGRESSIONAL GRANT
	* \$1.00		384.400	384.400	100.000		MN UNITED STATES	UNITED STATES OF AMERICA
3005.04	03/12/1861		280.000	320.000	100.000	17-040-027-11	MILLE LACS	CONGRESSIONAL GRANT
	* \$1.00		320.000	320.000	100.000		MN UNITED STATES	UNITED STATES OF AMERICA
3005.05	03/12/1861		350.760	350.760	100.000	18-040-027-11	MILLE LACS	CONGRESSIONAL GRANT
	\$1.00		350.760	350.760	100.000		MN UNITED STATES	UNITED STATES OF AMERICA
3006.19	03/12/1861		160.000	640.000	100.000	21-109-022-11	RICE	CONGRESSIONAL GRANT
	* \$1.00		160.000	640.000	100.000		MN UNITED STATES	UNITED STATES OF AMERICA
3008.01	03/12/1861		154.740	631.080	100.000	05-039-025-11	KANABEC	CONGRESSIONAL GRANT
	* \$1.00		631.080	631.080	100.000		MN UNITED STATES	UNITED STATES OF AMERICA
3008.02	03/12/1861		484.640	668.590	100.000	06-039-025-11	KANABEC	CONGRESSIONAL GRANT
	* \$1.00		668.590	668.590	100.000		MN UNITED STATES	UNITED STATES OF AMERICA
3008.03	03/12/1861		592.800	702.400	100.000	07-039-025-11	KANABEC	CONGRESSIONAL GRANT
	* \$1.00		702.400	702.400	100.000		MN UNITED STATES	UNITED STATES OF AMERICA
3008.04	03/12/1861		80.000	640.000	100.000	08-039-025-11	KANABEC	CONGRESSIONAL GRANT
	* \$1.00		640.000	640.000	100.000		MN UNITED STATES	UNITED STATES OF AMERICA

* Asterisk reflects original acquisition cost before deduction

UNIVERSITY OF MINNESOTA
REAL ESTATE OFFICE
CURRENT LAND HOLDINGS BY CAMPUS
PERMANENT UNIVERSITY FUND LANDS (PUF)

Tract	Acquisition Date/ Cost	-----Surface / Mineral-----			Property ID Nbr	County/ State/ Country	How Acquired/ Previous Owner
		Current	Net Acres	Gross Acres			
3008.08	03/12/1861	515.050	711.400	100.000	18-039-025-11	KANABEC MN UNITED STATES	CONGRESSIONAL GRANT UNITED STATES OF AMERICA
	* \$1.00	711.400	711.400	100.000			
3008.11	03/12/1861	160.000	640.000	100.000	23-039-025-11	KANABEC MN UNITED STATES	CONGRESSIONAL GRANT UNITED STATES OF AMERICA
	* \$1.00	640.000	640.000	100.000			
3008.12	03/12/1861	160.760	320.000	100.000	24-039-025-21	KANABEC MN UNITED STATES	CONGRESSIONAL GRANT UNITED STATES OF AMERICA
	* \$1.00	160.760	320.000	100.000			
3008.13	03/12/1861	51.480	320.000	100.000	25-039-025-11	KANABEC MN UNITED STATES	CONGRESSIONAL GRANT UNITED STATES OF AMERICA
	* \$1.00	245.260	320.000	100.000			
3008.14	03/12/1861	216.990	640.000	100.000	26-039-025-11	KANABEC MN UNITED STATES	CONGRESSIONAL GRANT UNITED STATES OF AMERICA
	* \$1.00	374.510	640.000	100.000			
3011.60	02/18/1868	40.000	495.240	100.000	06-104-023-11	FREEBORN MN UNITED STATES	CONGRESSIONAL GRANT UNITED STATES OF AMERICA
	* \$1.00	40.000	495.240	100.000			
3014.08	02/18/1868	3.390	160.000	100.000	35-123-034-11	STEARNS MN UNITED STATES	CONGRESSIONAL GRANT UNITED STATES OF AMERICA
	* \$1.00	3.390	160.000	100.000			
3015.03	05/13/1872	9.600	316.640	100.000	01-133-047-11	WILKIN MN UNITED STATES	CONGRESSIONAL GRANT UNITED STATES OF AMERICA
	* \$1.00	164.810	316.640	100.000			
3016.13	09/24/1872	41.470	640.000	100.000	10-109-043-11	LYON MN UNITED STATES	CONGRESSIONAL GRANT UNITED STATES OF AMERICA
	* \$1.00	41.470	640.000	100.000			
3018.01	08/29/1873	37.060	44.250	100.000	08-137-029-21	CASS MN UNITED STATES	CONGRESSIONAL GRANT UNITED STATES OF AMERICA
	* \$1.00	44.250	44.250	100.000			
3018.03	08/29/1873	38.750	255.750	100.000	28-139-030-11	CASS MN UNITED STATES	CONGRESSIONAL GRANT UNITED STATES OF AMERICA
	* \$1.00	255.750	255.750	100.000			
3018.04	08/29/1873	40.000	40.000	100.000	25-139-031-22	CASS MN UNITED STATES	CONGRESSIONAL GRANT UNITED STATES OF AMERICA
	\$1.00	40.000	40.000	100.000			
3018.05	08/29/1873	13.500	13.500	100.000	22-139-031-11	CASS MN UNITED STATES	CONGRESSIONAL GRANT UNITED STATES OF AMERICA
	\$1.00	13.500	13.500	100.000			
3018.06	08/29/1873	317.120	317.120	100.000	07-140-031-11	CASS MN UNITED STATES	CONGRESSIONAL GRANT UNITED STATES OF AMERICA
	\$1.00	317.120	317.120	100.000			

* Asterisk reflects original acquisition cost before deduction

UNIVERSITY OF MINNESOTA
REAL ESTATE OFFICE
CURRENT LAND HOLDINGS BY CAMPUS
PERMANENT UNIVERSITY FUND LANDS (PUF)

Tract	Acquisition Date/ Cost	-----Surface / Mineral-----			Property ID Nbr	County/ State/ Country	How Acquired/ Previous Owner	
		Current	Net Acres	Gross Acres				Ownership%
3018.07	08/29/1873		80.000	180.000	100.000	17-140-031-23	CASS	CONGRESSIONAL GRANT
	* \$1.00		180.000	180.000	100.000		MN UNITED STATES	UNITED STATES OF AMERICA
3018.08	08/29/1873		198.000	304.000	100.000	08-140-031-12	CASS	CONGRESSIONAL GRANT
	* \$1.00		304.000	304.000	100.000		MN UNITED STATES	UNITED STATES OF AMERICA
3018.09	08/29/1873		209.000	249.000	100.000	18-140-031-31	CASS	CONGRESSIONAL GRANT
	* \$1.00		249.000	249.000	100.000		MN UNITED STATES	UNITED STATES OF AMERICA
3018.10	08/29/1873		380.920	380.920	100.000	05-140-031-21	CASS	CONGRESSIONAL GRANT
	\$1.00		380.920	380.920	100.000		MN UNITED STATES	UNITED STATES OF AMERICA
3018.11	08/29/1873		160.000	470.000	100.000	15-140-031-21	CASS	CONGRESSIONAL GRANT
	* \$1.00		470.000	470.000	100.000		MN UNITED STATES	UNITED STATES OF AMERICA
3018.12	08/29/1873		40.000	160.000	100.000	14-140-031-31	CASS	CONGRESSIONAL GRANT
	* \$1.00		160.000	160.000	100.000		MN UNITED STATES	UNITED STATES OF AMERICA
3018.13	08/29/1873		471.500	511.750	100.000	23-140-031-21	CASS	CONGRESSIONAL GRANT
	* \$1.00		511.750	511.750	100.000		MN UNITED STATES	UNITED STATES OF AMERICA
3018.14	08/29/1873		40.000	234.700	100.000	24-140-031-32	CASS	CONGRESSIONAL GRANT
	* \$1.00		234.700	234.700	100.000		MN UNITED STATES	UNITED STATES OF AMERICA
3020.04	12/27/1873		24.250	640.000	100.000	22-136-046-11	WILKIN	CONGRESSIONAL GRANT
	* \$1.00		24.250	640.000	100.000		MN UNITED STATES	UNITED STATES OF AMERICA
3022.01	05/24/1882		120.000	160.000	100.000	02-054-022-41	ITASCA	CONGRESSIONAL GRANT
	* \$1.00		160.000	160.000	100.000		MN UNITED STATES	UNITED STATES OF AMERICA
3022.03	05/24/1882		80.000	80.000	100.000	06-054-022-31	ITASCA	CONGRESSIONAL GRANT
	\$1.00		80.000	80.000	100.000		MN UNITED STATES	UNITED STATES OF AMERICA
3022.04	05/24/1882		40.000	160.000	100.000	10-054-022-31	ITASCA	CONGRESSIONAL GRANT
	* \$1.00		160.000	160.000	100.000		MN UNITED STATES	UNITED STATES OF AMERICA
3022.05	05/24/1882		40.000	40.000	100.000	18-054-022-14	ITASCA	CONGRESSIONAL GRANT
	\$1.00		40.000	40.000	100.000		MN UNITED STATES	UNITED STATES OF AMERICA
3022.08	05/24/1882		69.840	78.300	100.000	20-055-022-12	ITASCA	CONGRESSIONAL GRANT
	* \$1.00		78.300	78.300	100.000		MN UNITED STATES	UNITED STATES OF AMERICA

* Asterisk reflects original acquisition cost before deduction

**UNIVERSITY OF MINNESOTA
REAL ESTATE OFFICE
CURRENT LAND HOLDINGS BY CAMPUS
PERMANENT UNIVERSITY FUND LANDS (PUF)**

Tract	Acquisition Date/ Cost	-----Surface / Mineral-----			Property ID Nbr	County/ State/ Country	How Acquired/ Previous Owner	
		Current	Net Acres	Gross Acres				Ownership%
3022.09	05/24/1882		300.750	404.750	100.000	24-055-022-11	ITASCA	CONGRESSIONAL GRANT
	* \$1.00		324.750	404.750	100.000		MN UNITED STATES	UNITED STATES OF AMERICA
3022.10	05/24/1882		80.000	80.000	100.000	34-055-022-22	ITASCA	CONGRESSIONAL GRANT
	\$1.00		80.000	80.000	100.000		MN UNITED STATES	UNITED STATES OF AMERICA
3022.13	05/24/1882		156.170	191.400	100.000	02-054-023-13	ITASCA	CONGRESSIONAL GRANT
	* \$1.00		191.400	191.400	100.000		MN UNITED STATES	UNITED STATES OF AMERICA
3022.14	05/24/1882		40.000	80.000	100.000	08-055-023-12	ITASCA	CONGRESSIONAL GRANT
	* \$1.00		80.000	80.000	100.000		MN UNITED STATES	UNITED STATES OF AMERICA
3022.16	05/24/1882		160.000	160.000	100.000	01-056-023-24	ITASCA	CONGRESSIONAL GRANT
	\$1.00		160.000	160.000	100.000		MN UNITED STATES	UNITED STATES OF AMERICA
3022.17	05/24/1882		49.420	49.420	100.000	02-056-023-12	ITASCA	CONGRESSIONAL GRANT
	\$1.00		49.420	49.420	100.000		MN UNITED STATES	UNITED STATES OF AMERICA
3022.18	05/24/1882		43.500	43.500	100.000	34-056-023-11	ITASCA	CONGRESSIONAL GRANT
	\$1.00		43.500	43.500	100.000		MN UNITED STATES	UNITED STATES OF AMERICA
3023.03	01/29/1885		560.000	560.000	100.000	14-059-014-11	ST. LOUIS	CONGRESSIONAL GRANT
	\$1.00		560.000	560.000	100.000		MN UNITED STATES	UNITED STATES OF AMERICA
3023.04	01/29/1885		280.000	280.000	100.000	15-059-014-14	ST. LOUIS	CONGRESSIONAL GRANT
	\$1.00		280.000	280.000	100.000		MN UNITED STATES	UNITED STATES OF AMERICA
3023.05	01/29/1885		480.000	480.000	100.000	23-059-014-11	ST. LOUIS	CONGRESSIONAL GRANT
	\$1.00		480.000	480.000	100.000		MN UNITED STATES	UNITED STATES OF AMERICA
3023.06	01/29/1885		440.000	480.000	100.000	22-059-014-11	ST. LOUIS	CONGRESSIONAL GRANT
	* \$1.00		480.000	480.000	100.000		MN UNITED STATES	UNITED STATES OF AMERICA
3023.07	01/29/1885		80.000	80.000	100.000	21-059-014-11	ST. LOUIS	CONGRESSIONAL GRANT
	\$1.00		80.000	80.000	100.000		MN UNITED STATES	UNITED STATES OF AMERICA
3023.08	01/29/1885		40.000	40.000	100.000	20-059-014-44	ST. LOUIS	CONGRESSIONAL GRANT
	\$1.00		40.000	40.000	100.000		MN UNITED STATES	UNITED STATES OF AMERICA
3023.11	01/29/1885		80.000	80.000	100.000	28-059-014-22	ST. LOUIS	CONGRESSIONAL GRANT
	\$1.00		80.000	80.000	100.000		MN UNITED STATES	UNITED STATES OF AMERICA

* Asterisk reflects original acquisition cost before deduction

UNIVERSITY OF MINNESOTA
REAL ESTATE OFFICE
CURRENT LAND HOLDINGS BY CAMPUS
PERMANENT UNIVERSITY FUND LANDS (PUF)

Tract	Acquisition Date/ Cost	-----Surface / Mineral-----			Property ID Nbr	County/ State/ Country	How Acquired/ Previous Owner	
		Current	Net Acres	Gross Acres				Ownership%
3023.17	01/29/1885		6.110	124.840	100.000	07-056-022-21	ITASCA	CONGRESSIONAL GRANT
	* \$1.00		124.840	124.840	100.000		MN UNITED STATES	UNITED STATES OF AMERICA
3023.23	01/29/1885		40.000	40.000	100.000	15-055-022-31	ITASCA	CONGRESSIONAL GRANT
	\$1.00		40.000	40.000	100.000		MN UNITED STATES	UNITED STATES OF AMERICA
3023.24	01/29/1885		200.000	200.000	100.000	22-055-022-13	ITASCA	CONGRESSIONAL GRANT
	\$1.00		200.000	200.000	100.000		MN UNITED STATES	UNITED STATES OF AMERICA
3023.25	01/29/1885		41.650	41.650	100.000	24-055-022-41	ITASCA	CONGRESSIONAL GRANT
	\$1.00		41.650	41.650	100.000		MN UNITED STATES	UNITED STATES OF AMERICA
3023.28	01/29/1885		80.000	80.000	100.000	01-056-023-41	ITASCA	CONGRESSIONAL GRANT
	\$1.00		80.000	80.000	100.000		MN UNITED STATES	UNITED STATES OF AMERICA
3023.29	01/29/1885		1.800	80.000	100.000	12-056-023-11	ITASCA	CONGRESSIONAL GRANT
	* \$1.00		80.000	80.000	100.000		MN UNITED STATES	UNITED STATES OF AMERICA
3023.30	01/29/1885		36.200	36.200	100.000	11-056-023-44	ITASCA	CONGRESSIONAL GRANT
	\$1.00		36.200	36.200	100.000		MN UNITED STATES	UNITED STATES OF AMERICA
3023.31	01/29/1885		8.600	80.000	100.000	13-056-023-31	ITASCA	CONGRESSIONAL GRANT
	* \$1.00		80.000	80.000	100.000		MN UNITED STATES	UNITED STATES OF AMERICA
3023.32	01/29/1885		124.590	200.000	100.000	14-056-023-11	ITASCA	CONGRESSIONAL GRANT
	* \$1.00		200.000	200.000	100.000		MN UNITED STATES	UNITED STATES OF AMERICA
3023.33	01/29/1885		3.000	152.580	100.000	06-055-021-31	ST. LOUIS	CONGRESSIONAL GRANT
	* \$1.00		73.680	152.580	100.000		MN UNITED STATES	UNITED STATES OF AMERICA
3023.34	01/29/1885		314.300	314.300	100.000	07-055-021-13	ST. LOUIS	CONGRESSIONAL GRANT
	\$1.00		314.300	314.300	100.000		MN UNITED STATES	UNITED STATES OF AMERICA
3023.35	01/29/1885		116.250	187.130	100.000	18-055-021-31	ST. LOUIS	CONGRESSIONAL GRANT
	* \$1.00		151.570	187.130	100.000		MN UNITED STATES	UNITED STATES OF AMERICA
3023.36	01/29/1885		6.500	155.750	100.000	20-055-021-21	ST. LOUIS	CONGRESSIONAL GRANT
	* \$1.00		155.750	155.750	100.000		MN UNITED STATES	UNITED STATES OF AMERICA
3023.37	01/29/1885		238.280	238.280	100.000	30-055-021-21	ST. LOUIS	CONGRESSIONAL GRANT
	\$1.00		238.280	238.280	100.000		MN UNITED STATES	UNITED STATES OF AMERICA

* Asterisk reflects original acquisition cost before deduction

UNIVERSITY OF MINNESOTA
REAL ESTATE OFFICE
CURRENT LAND HOLDINGS BY CAMPUS
PERMANENT UNIVERSITY FUND LANDS (PUF)

Tract	Acquisition Date/ Cost	-----Surface / Mineral-----			Property ID Nbr	County/ State/ Country	How Acquired/ Previous Owner
		Current	Net Acres	Gross Acres--Ownership%			
3023.38	01/29/1885	80.000	80.000	100.000	28-055-021-33	ST. LOUIS MN UNITED STATES	CONGRESSIONAL GRANT UNITED STATES OF AMERICA
	\$1.00	80.000	80.000	100.000			
3023.39	01/29/1885	40.000	40.000	100.000	32-055-021-21	ST. LOUIS MN UNITED STATES	CONGRESSIONAL GRANT UNITED STATES OF AMERICA
	\$1.00	40.000	40.000	100.000			
3023.40	01/29/1885	143.400	143.400	100.000	18-055-021-41	ST. LOUIS MN UNITED STATES	CONGRESSIONAL GRANT UNITED STATES OF AMERICA
	\$1.00	143.400	143.400	100.000			
3023.41	01/29/1885	148.000	148.000	100.000	01-064-001-23	COOK MN UNITED STATES	CONGRESSIONAL GRANT UNITED STATES OF AMERICA
	\$1.00	148.000	148.000	100.000			
3023.42	01/29/1885	594.000	594.000	100.000	02-064-001-11	COOK MN UNITED STATES	CONGRESSIONAL GRANT UNITED STATES OF AMERICA
	\$1.00	594.000	594.000	100.000			
3023.43	01/29/1885	378.450	378.450	100.000	03-064-001-11	COOK MN UNITED STATES	CONGRESSIONAL GRANT UNITED STATES OF AMERICA
	\$1.00	378.450	378.450	100.000			
3023.44	01/29/1885	223.350	223.350	100.000	04-064-001-11	COOK MN UNITED STATES	CONGRESSIONAL GRANT UNITED STATES OF AMERICA
	\$1.00	223.350	223.350	100.000			
3023.45	01/29/1885	31.250	31.250	100.000	05-064-001-11	COOK MN UNITED STATES	CONGRESSIONAL GRANT UNITED STATES OF AMERICA
	\$1.00	31.250	31.250	100.000			
3023.46	01/29/1885	40.000	40.000	100.000	21-065-002-44	COOK MN UNITED STATES	CONGRESSIONAL GRANT UNITED STATES OF AMERICA
	\$1.00	40.000	40.000	100.000			
3023.47	01/29/1885	40.000	40.000	100.000	22-065-002-33	COOK MN UNITED STATES	CONGRESSIONAL GRANT UNITED STATES OF AMERICA
	\$1.00	40.000	40.000	100.000			
3023.48	01/29/1885	221.650	221.650	100.000	28-065-002-43	COOK MN UNITED STATES	CONGRESSIONAL GRANT UNITED STATES OF AMERICA
	\$1.00	221.650	221.650	100.000			
3023.51	01/29/1885	6.670	57.030	100.000	05-056-022-42	ITASCA MN UNITED STATES	CONGRESSIONAL GRANT UNITED STATES OF AMERICA
	* \$1.00	57.030	57.030	100.000			
3023.52	01/29/1885	4.890	80.000	100.000	06-056-022-31	ITASCA MN UNITED STATES	CONGRESSIONAL GRANT UNITED STATES OF AMERICA
	* \$1.00	80.000	80.000	100.000			
3023.56	01/29/1885	50.000	80.000	100.000	17-057-022-13	ITASCA MN UNITED STATES	CONGRESSIONAL GRANT UNITED STATES OF AMERICA
	* \$1.00	80.000	80.000	100.000			

* Asterisk reflects original acquisition cost before deduction

UNIVERSITY OF MINNESOTA
REAL ESTATE OFFICE
CURRENT LAND HOLDINGS BY CAMPUS
PERMANENT UNIVERSITY FUND LANDS (PUF)

Tract	Acquisition Date/ Cost	-----Surface / Mineral-----			Property ID Nbr	County/ State/ Country	How Acquired/ Previous Owner
		Current	Net Acres	Gross Acres--Ownership%			
3023.57	01/29/1885	40.000	40.000	100.000	22-057-022-34	ITASCA MN UNITED STATES	CONGRESSIONAL GRANT UNITED STATES OF AMERICA
	\$1.00	40.000	40.000	100.000			
3023.58	01/29/1885	360.000	360.000	100.000	23-057-022-12	ITASCA MN UNITED STATES	CONGRESSIONAL GRANT UNITED STATES OF AMERICA
	\$1.00	360.000	360.000	100.000			
3023.59	01/29/1885	160.000	160.000	100.000	24-057-022-33	ITASCA MN UNITED STATES	CONGRESSIONAL GRANT UNITED STATES OF AMERICA
	\$1.00	160.000	160.000	100.000			
3023.60	01/29/1885	80.000	80.000	100.000	26-057-022-43	ITASCA MN UNITED STATES	CONGRESSIONAL GRANT UNITED STATES OF AMERICA
	\$1.00	80.000	80.000	100.000			
3023.61	01/29/1885	40.000	80.000	100.000	35-057-022-11	ITASCA MN UNITED STATES	CONGRESSIONAL GRANT UNITED STATES OF AMERICA
	* \$1.00	80.000	80.000	100.000			
3023.62	01/29/1885	40.000	40.000	100.000	05-057-023-41	ITASCA MN UNITED STATES	CONGRESSIONAL GRANT UNITED STATES OF AMERICA
	\$1.00	40.000	40.000	100.000			
3023.63	01/29/1885	40.000	40.000	100.000	09-057-023-41	ITASCA MN UNITED STATES	CONGRESSIONAL GRANT UNITED STATES OF AMERICA
	\$1.00	40.000	40.000	100.000			
3023.69	01/29/1885	2.000	120.000	100.000	25-057-023-31	ITASCA MN UNITED STATES	CONGRESSIONAL GRANT UNITED STATES OF AMERICA
	* \$1.00	120.000	120.000	100.000			
3023.72	01/29/1885	40.000	40.000	100.000	10-055-022-44	ITASCA MN UNITED STATES	CONGRESSIONAL GRANT UNITED STATES OF AMERICA
	\$1.00	40.000	40.000	100.000			
3023.73	01/29/1885	80.000	80.000	100.000	15-055-022-13	ITASCA MN UNITED STATES	CONGRESSIONAL GRANT UNITED STATES OF AMERICA
	\$1.00	80.000	80.000	100.000			
3023.74	01/29/1885	40.000	40.000	100.000	28-055-022-12	ITASCA MN UNITED STATES	CONGRESSIONAL GRANT UNITED STATES OF AMERICA
	\$1.00	40.000	40.000	100.000			
3023.75	01/29/1885	202.600	202.600	100.000	02-054-022-13	ITASCA MN UNITED STATES	CONGRESSIONAL GRANT UNITED STATES OF AMERICA
	\$1.00	202.600	202.600	100.000			
3023.76	01/29/1885	80.000	80.000	100.000	12-054-022-12	ITASCA MN UNITED STATES	CONGRESSIONAL GRANT UNITED STATES OF AMERICA
	\$1.00	80.000	80.000	100.000			
3023.77	01/29/1885	40.000	40.000	100.000	02-056-023-33	ITASCA MN UNITED STATES	CONGRESSIONAL GRANT UNITED STATES OF AMERICA
	\$1.00	40.000	40.000	100.000			

* Asterisk reflects original acquisition cost before deduction

UNIVERSITY OF MINNESOTA
REAL ESTATE OFFICE
CURRENT LAND HOLDINGS BY CAMPUS
PERMANENT UNIVERSITY FUND LANDS (PUF)

Tract	Acquisition Date/ Cost	-----Surface / Mineral-----			Property ID Nbr	County/ State/ Country	How Acquired/ Previous Owner	
		Current	Net Acres	Gross Acres				Ownership%
3023.82	01/29/1885		80.000	240.000	100.000	08-056-023-41	ITASCA	CONGRESSIONAL GRANT
	* \$1.00		240.000	240.000	100.000		MN UNITED STATES	UNITED STATES OF AMERICA
3023.83	01/29/1885		160.000	240.000	100.000	09-056-023-11	ITASCA	CONGRESSIONAL GRANT
	* \$1.00		240.000	240.000	100.000		MN UNITED STATES	UNITED STATES OF AMERICA
3023.84	01/29/1885		280.000	360.000	100.000	10-056-023-11	ITASCA	CONGRESSIONAL GRANT
	* \$1.00		360.000	360.000	100.000		MN UNITED STATES	UNITED STATES OF AMERICA
3023.85	01/29/1885		40.000	40.000	100.000	11-056-023-22	ITASCA	CONGRESSIONAL GRANT
	\$1.00		40.000	40.000	100.000		MN UNITED STATES	UNITED STATES OF AMERICA
3023.86	01/29/1885		52.950	52.950	100.000	15-056-023-11	ITASCA	CONGRESSIONAL GRANT
	\$1.00		52.950	52.950	100.000		MN UNITED STATES	UNITED STATES OF AMERICA
3023.87	01/29/1885		80.000	160.000	100.000	22-056-023-11	ITASCA	CONGRESSIONAL GRANT
	* \$1.00		160.000	160.000	100.000		MN UNITED STATES	UNITED STATES OF AMERICA
3024.01	03/12/1885		240.000	240.000	100.000	03-061-014-14	ST. LOUIS	CONGRESSIONAL GRANT
	\$1.00		240.000	240.000	100.000		MN UNITED STATES	UNITED STATES OF AMERICA
3024.02	03/12/1885		279.750	279.750	100.000	04-061-014-23	ST. LOUIS	CONGRESSIONAL GRANT
	\$1.00		279.750	279.750	100.000		MN UNITED STATES	UNITED STATES OF AMERICA
3024.03	03/12/1885		120.000	120.000	100.000	08-061-014-11	ST. LOUIS	CONGRESSIONAL GRANT
	\$1.00		120.000	120.000	100.000		MN UNITED STATES	UNITED STATES OF AMERICA
3024.04	03/12/1885		480.000	480.000	100.000	09-061-014-13	ST. LOUIS	CONGRESSIONAL GRANT
	\$1.00		480.000	480.000	100.000		MN UNITED STATES	UNITED STATES OF AMERICA
3024.05	03/12/1885		200.000	200.000	100.000	10-061-014-23	ST. LOUIS	CONGRESSIONAL GRANT
	\$1.00		200.000	200.000	100.000		MN UNITED STATES	UNITED STATES OF AMERICA
3024.06	03/12/1885		334.000	334.000	100.000	12-061-014-11	ST. LOUIS	CONGRESSIONAL GRANT
	\$1.00		334.000	334.000	100.000		MN UNITED STATES	UNITED STATES OF AMERICA
3024.07	03/12/1885		280.000	280.000	100.000	13-061-014-23	ST. LOUIS	CONGRESSIONAL GRANT
	\$1.00		280.000	280.000	100.000		MN UNITED STATES	UNITED STATES OF AMERICA
3024.08	03/12/1885		80.000	80.000	100.000	20-061-014-34	ST. LOUIS	CONGRESSIONAL GRANT
	\$1.00		80.000	80.000	100.000		MN UNITED STATES	UNITED STATES OF AMERICA

* Asterisk reflects original acquisition cost before deduction

UNIVERSITY OF MINNESOTA
REAL ESTATE OFFICE
CURRENT LAND HOLDINGS BY CAMPUS
PERMANENT UNIVERSITY FUND LANDS (PUF)

Tract	Acquisition Date/ Cost	-----Surface / Mineral-----			Property ID Nbr	County/ State/ Country	How Acquired/ Previous Owner	
		Current	Net Acres	Gross Acres				Ownership%
3024.09	03/12/1885		320.000	320.000	100.000	21-061-014-11	ST. LOUIS	CONGRESSIONAL GRANT
	\$1.00		320.000	320.000	100.000		MN UNITED STATES	UNITED STATES OF AMERICA
3024.10	03/12/1885		240.000	240.000	100.000	22-061-014-11	ST. LOUIS	CONGRESSIONAL GRANT
	\$1.00		240.000	240.000	100.000		MN UNITED STATES	UNITED STATES OF AMERICA
3024.11	03/12/1885		440.000	440.000	100.000	23-061-014-11	ST. LOUIS	CONGRESSIONAL GRANT
	\$1.00		440.000	440.000	100.000		MN UNITED STATES	UNITED STATES OF AMERICA
3024.12	03/12/1885		80.000	80.000	100.000	24-061-014-21	ST. LOUIS	CONGRESSIONAL GRANT
	\$1.00		80.000	80.000	100.000		MN UNITED STATES	UNITED STATES OF AMERICA
3024.13	03/12/1885		200.000	200.000	100.000	26-061-014-11	ST. LOUIS	CONGRESSIONAL GRANT
	\$1.00		200.000	200.000	100.000		MN UNITED STATES	UNITED STATES OF AMERICA
3024.14	03/12/1885		520.000	520.000	100.000	27-061-014-11	ST. LOUIS	CONGRESSIONAL GRANT
	\$1.00		520.000	520.000	100.000		MN UNITED STATES	UNITED STATES OF AMERICA
3024.15	03/12/1885		120.000	120.000	100.000	29-061-014-12	ST. LOUIS	CONGRESSIONAL GRANT
	\$1.00		120.000	120.000	100.000		MN UNITED STATES	UNITED STATES OF AMERICA
3024.16	03/12/1885		40.000	40.000	100.000	34-061-014-22	ST. LOUIS	CONGRESSIONAL GRANT
	\$1.00		40.000	40.000	100.000		MN UNITED STATES	UNITED STATES OF AMERICA
3024.17	03/12/1885		280.000	280.000	100.000	14-061-014-13	ST. LOUIS	CONGRESSIONAL GRANT
	\$1.00		280.000	280.000	100.000		MN UNITED STATES	UNITED STATES OF AMERICA
3024.18	03/12/1885		40.000	40.000	100.000	15-061-014-44	ST. LOUIS	CONGRESSIONAL GRANT
	\$1.00		40.000	40.000	100.000		MN UNITED STATES	UNITED STATES OF AMERICA
3024.19	03/12/1885		80.000	80.000	100.000	28-061-014-41	ST. LOUIS	CONGRESSIONAL GRANT
	\$1.00		80.000	80.000	100.000		MN UNITED STATES	UNITED STATES OF AMERICA
3026.01	06/29/1894		371.410	376.750	100.000	23-063-016-13	ST. LOUIS	CONGRESSIONAL GRANT
	* \$1.00		376.750	376.750	100.000		MN UNITED STATES	UNITED STATES OF AMERICA
3026.02	06/29/1894		18.750	18.750	100.000	26-063-016-11	ST. LOUIS	CONGRESSIONAL GRANT
	\$1.00		18.750	18.750	100.000		MN UNITED STATES	UNITED STATES OF AMERICA
3027.01	06/23/1896		120.000	160.000	100.000	09-056-023-21	ITASCA	CONGRESSIONAL GRANT
	* \$1.00		160.000	160.000	100.000		MN UNITED STATES	UNITED STATES OF AMERICA

* Asterisk reflects original acquisition cost before deduction

UNIVERSITY OF MINNESOTA
REAL ESTATE OFFICE
CURRENT LAND HOLDINGS BY CAMPUS
PERMANENT UNIVERSITY FUND LANDS (PUF)

Tract	Acquisition Date/ Cost	-----Surface / Mineral-----			Property ID Nbr	County/ State/ Country	How Acquired/ Previous Owner	
		Current	Net Acres	Gross Acres				Ownership%
3030.01	09/25/1915		120.000	120.000	100.000	04-064-001-31	COOK	CONGRESSIONAL GRANT
	\$1.00		120.000	120.000	100.000		MN UNITED STATES	UNITED STATES OF AMERICA
3030.02	09/25/1915		41.320	41.320	100.000	02-064-002-11	COOK	CONGRESSIONAL GRANT
	\$1.00		41.320	41.320	100.000		MN UNITED STATES	UNITED STATES OF AMERICA
3030.03	09/25/1915		40.000	40.000	100.000	10-064-002-31	COOK	CONGRESSIONAL GRANT
	\$1.00		40.000	40.000	100.000		MN UNITED STATES	UNITED STATES OF AMERICA
3030.04	09/25/1915		36.250	36.250	100.000	11-064-002-33	COOK	CONGRESSIONAL GRANT
	\$1.00		36.250	36.250	100.000		MN UNITED STATES	UNITED STATES OF AMERICA
3030.05	09/25/1915		95.000	95.000	100.000	14-064-002-11	COOK	CONGRESSIONAL GRANT
	\$1.00		95.000	95.000	100.000		MN UNITED STATES	UNITED STATES OF AMERICA
3030.06	09/25/1915		33.750	33.750	100.000	24-064-004-31	COOK	CONGRESSIONAL GRANT
	\$1.00		33.750	33.750	100.000		MN UNITED STATES	UNITED STATES OF AMERICA
3030.07	09/25/1915		39.750	39.750	100.000	26-064-004-44	COOK	CONGRESSIONAL GRANT
	\$1.00		39.750	39.750	100.000		MN UNITED STATES	UNITED STATES OF AMERICA
3030.08	09/25/1915		21.500	21.500	100.000	05-064-005-33	COOK	CONGRESSIONAL GRANT
	\$1.00		21.500	21.500	100.000		MN UNITED STATES	UNITED STATES OF AMERICA
3030.09	09/25/1915		47.000	47.000	100.000	08-064-005-12	COOK	CONGRESSIONAL GRANT
	\$1.00		47.000	47.000	100.000		MN UNITED STATES	UNITED STATES OF AMERICA
3031.01	08/18/1965		70.850	70.850	100.000	01-055-012-13	ST. LOUIS	LAND EXCHANGE
	\$1.00		70.850	70.850	100.000		MN UNITED STATES	THE HANNA MINNING COMPANY
3031.02	08/18/1965		40.000	40.000	100.000	09-055-012-43	ST. LOUIS	LAND EXCHANGE
	\$1.00		0.000	0.000	0.000		MN UNITED STATES	THE HANNA MINING COMPANY
3031.03	08/18/1965		40.000	40.000	100.000	21-055-012-11	ST. LOUIS	LAND EXCHANGE
	\$1.00		0.000	0.000	0.000		MN UNITED STATES	THE HANNA MINING COMPANY
3031.04	08/18/1965		20.280	20.280	100.000	03-053-014-22	ST. LOUIS	LAND EXCHANGE
	\$1.00		0.000	0.000	0.000		MN UNITED STATES	THE HANNA MINING COMPANY
3031.05	08/18/1965		120.000	120.000	100.000	09-053-014-21	ST. LOUIS	LAND EXCHANGE
	\$1.00		0.000	0.000	0.000		MN UNITED STATES	THE HANNA MINING COMPANY

UNIVERSITY OF MINNESOTA
REAL ESTATE OFFICE
CURRENT LAND HOLDINGS BY CAMPUS
PERMANENT UNIVERSITY FUND LANDS (PUF)

Tract	Acquisition Date/ Cost	-----Surface / Mineral-----			Property ID Nbr	County/ State/ Country	How Acquired/ Previous Owner
		Current	Net Acres	Gross Acres--Ownership%			
3031.06	08/18/1965 \$1.00	40.000 0.000	40.000 0.000	100.000 0.000	19-054-014-34	ST. LOUIS MN UNITED STATES	LAND EXCHANGE THE HANNA MINING COMPANY
3031.07	08/18/1965 \$1.00	440.000 0.000	440.000 0.000	100.000 0.000	35-054-014-21	ST. LOUIS MN UNITED STATES	LAND EXCHANGE THE HANNA MINING COMPANY
3031.08	08/18/1965 \$1.00	80.000 0.000	80.000 0.000	100.000 0.000	20-059-022-41	ITASCA MN UNITED STATES	LAND EXCHANGE THE HANNA MINING COMPANY
3031.09	08/18/1965 \$1.00	120.000 0.000	120.000 0.000	100.000 0.000	28-059-022-22	ITASCA MN UNITED STATES	LAND EXCHANGE THE HANNA MINING COMPANY
3031.10	08/18/1965 \$1.00	120.000 0.000	120.000 0.000	100.000 0.000	29-059-022-12	ITASCA MN UNITED STATES	LAND EXCHANGE THE HANNA MINING COMPANY
3032.02	06/06/1967 \$1.00	40.000 0.000	40.000 0.000	100.000 0.000	29-045-022-32	AITKIN MN UNITED STATES	LAND EXCHANGE THE HANNA MINING COMPANY
3032.03	06/06/1967 \$1.00	37.220 0.000	37.220 0.000	100.000 0.000	33-045-022-42	AITKIN MN UNITED STATES	LAND EXCHANGE THE HANNA MINING COMPANY
3032.04	06/06/1967 \$1.00	40.000 0.000	40.000 0.000	100.000 0.000	21-045-023-34	AITKIN MN UNITED STATES	LAND EXCHANGE THE HANNA MINING COMPANY
3032.05	06/06/1967 \$1.00	40.000 0.000	40.000 0.000	100.000 0.000	01-051-023-42	AITKIN MN UNITED STATES	LAND EXCHANGE THE HANNA MINING COMPANY
3032.06	06/06/1967 \$1.00	40.000 0.000	40.000 0.000	100.000 0.000	09-051-023-22	AITKIN MN UNITED STATES	LAND EXCHANGE THE HANNA MINING COMPANY
3032.07	06/06/1967 \$1.00	40.000 0.000	40.000 0.000	100.000 0.000	27-052-023-44	AITKIN MN UNITED STATES	LAND EXCHANGE THE HANNA MINING COMPANY
3032.08	06/06/1967 \$1.00	53.220 0.000	53.220 0.000	100.000 0.000	31-052-024-23	AITKIN MN UNITED STATES	LAND EXCHANGE THE HANNA MINING COMPANY
3033.01	09/11/1967 \$1.00	49.000 0.000	49.000 0.000	100.000 0.000	33-054-024-12	ITASCA MN UNITED STATES	LAND EXCHANGE HEADWATERS AREA COUNCIL, INC.
3033.02	09/11/1967 \$1.00	120.000 0.000	120.000 0.000	100.000 0.000	25-059-025-24	ITASCA MN UNITED STATES	LAND EXCHANGE HEADWATERS AREA COUNCIL, INC.

UNIVERSITY OF MINNESOTA
REAL ESTATE OFFICE
CURRENT LAND HOLDINGS BY CAMPUS
PERMANENT UNIVERSITY FUND LANDS (PUF)

Tract	Acquisition Date/ Cost	-----Surface / Mineral-----			Property ID Nbr	County/ State/ Country	How Acquired/ Previous Owner
		Current	Net Acres	Gross Acres			
3033.03	09/11/1967 \$1.00	57.000 0.000	57.000 0.000	100.000 0.000	29-059-025-43	ITASCA MN UNITED STATES	LAND EXCHANGE HEADWATERS AREA COUNCIL, INC.
3033.04	09/11/1967 \$1.00	108.650 0.000	108.650 0.000	100.000 0.000	33-059-025-13	ITASCA MN UNITED STATES	LAND EXCHANGE HEADWATERS AREA COUNCIL, INC.
3034.01	09/17/1971 \$1.00	119.960 0.000	119.960 0.000	100.000 0.000	05-058-019-22	ST. LOUIS MN UNITED STATES	LAND EXCHANGE HEADWATERS AREA COUNCIL, INC.
3034.02	09/17/1971 \$1.00	80.000 0.000	80.000 0.000	100.000 0.000	08-058-019-21	ST. LOUIS MN UNITED STATES	LAND EXCHANGE HEADWATERS AREA COUNCIL, INC.
3034.03	09/17/1971 \$1.00	40.000 0.000	40.000 0.000	100.000 0.000	32-059-019-43	ST. LOUIS MN UNITED STATES	LAND EXCHANGE HEADWATERS AREA COUNCIL, INC.
3034.04	09/17/1971 \$1.00	80.000 0.000	80.000 0.000	100.000 0.000	12-058-020-31	ST. LOUIS MN UNITED STATES	LAND EXCHANGE HEADWATERS AREA COUNCIL, INC.
3034.05	09/17/1971 \$1.00	80.000 0.000	80.000 0.000	100.000 0.000	13-058-020-12	ST. LOUIS MN UNITED STATES	LAND EXCHANGE HEADWATERS AREA COUNCIL, INC.
3034.06	09/17/1971 \$1.00	40.000 0.000	40.000 0.000	100.000 0.000	15-058-020-24	ST. LOUIS MN UNITED STATES	LAND EXCHANGE HEADWATERS AREA COUNCIL, INC.
3034.07	09/17/1971 \$1.00	40.000 0.000	40.000 0.000	100.000 0.000	20-058-020-13	ST. LOUIS MN UNITED STATES	LAND EXCHANGE HEADWATERS AREA COUNCIL, INC.
3034.08	09/17/1971 \$1.00	73.470 0.000	73.470 0.000	100.000 0.000	04-064-021-11	ST. LOUIS MN UNITED STATES	LAND EXCHANGE HEADWATERS AREA COUNCIL, INC.
3034.09	09/17/1971 \$1.00	240.000 0.000	240.000 0.000	100.000 0.000	10-064-021-12	ST. LOUIS MN UNITED STATES	LAND EXCHANGE HEADWATERS AREA COUNCIL, INC.
3034.10	09/17/1971 \$1.00	40.000 0.000	40.000 0.000	100.000 0.000	12-064-021-42	ST. LOUIS MN UNITED STATES	LAND EXCHANGE HEADWATERS AREA COUNCIL, INC.
3034.11	09/17/1971 \$1.00	40.000 0.000	40.000 0.000	100.000 0.000	18-057-022-41	ITASCA MN UNITED STATES	LAND EXCHANGE HEADWATERS AREA COUNCIL, INC.
3035.01	08/05/1974 \$1.00	242.030 0.000	242.030 0.000	100.000 0.000	02-062-004-11	COOK MN UNITED STATES	LAND EXCHANGE THE HANNA MINING COMPANY

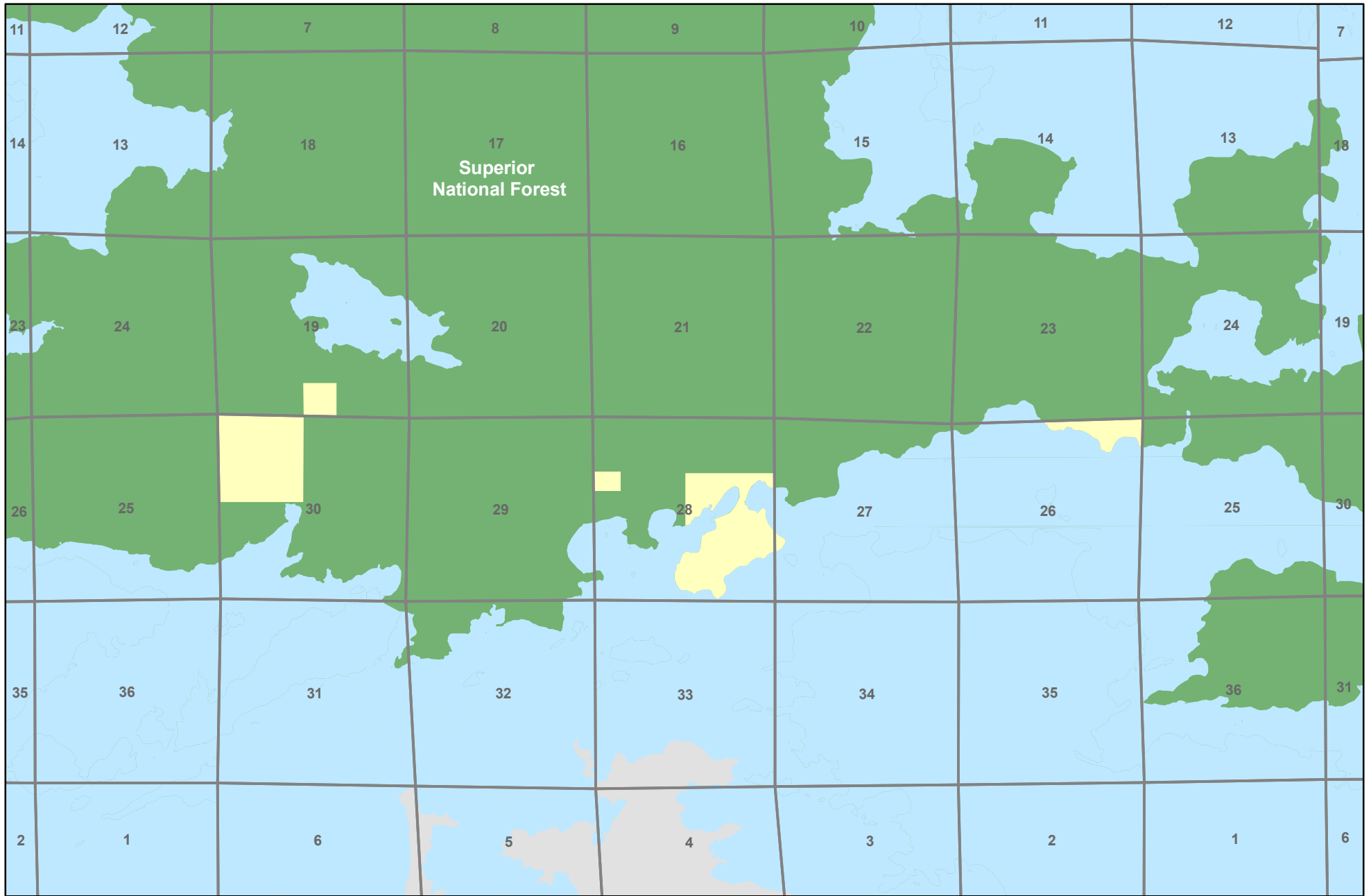
UNIVERSITY OF MINNESOTA
REAL ESTATE OFFICE
CURRENT LAND HOLDINGS BY CAMPUS
PERMANENT UNIVERSITY FUND LANDS (PUF)

Tract	Acquisition Date/ Cost	-----Surface / Mineral-----			Property ID Nbr	County/ State/ Country	How Acquired/ Previous Owner
		Current	Net Acres	Gross Acres			
3035.02	08/05/1974 \$1.00	40.000 0.000	40.000 0.000	100.000 0.000	12-062-004-22	COOK MN UNITED STATES	LAND EXCHANGE THE HANNA MINING COMPANY
3035.03	08/05/1974 \$1.00	80.000 0.000	80.000 0.000	100.000 0.000	18-062-004-21	COOK MN UNITED STATES	LAND EXCHANGE THE HANNA MINING COMPANY
3035.04	08/05/1974 \$1.00	160.000 0.000	160.000 0.000	100.000 0.000	24-063-004-12	COOK MN UNITED STATES	LAND EXCHANGE THE HANNA MINING COMPANY
3035.05	08/05/1974 \$1.00	81.930 0.000	81.930 0.000	100.000 0.000	18-057-007-31	LAKE MN UNITED STATES	LAND EXCHANGE THE HANNA MINING COMPANY
3035.06	08/05/1974 \$1.00	169.930 0.000	169.930 0.000	100.000 0.000	30-058-007-22	LAKE MN UNITED STATES	LAND EXCHANGE THE HANNA MINING COMPANY
3035.07	08/05/1974 \$1.00	163.470 0.000	163.470 0.000	100.000 0.000	07-057-008-22	LAKE MN UNITED STATES	LAND EXCHANGE THE HANNA MINING COMPANY
3035.08	08/05/1974 \$1.00	40.000 0.000	40.000 0.000	100.000 0.000	11-058-020-41	ST. LOUIS MN UNITED STATES	LAND EXCHANGE THE HANNA MINING COMPANY
3035.09	08/05/1974 \$1.00	40.000 0.000	40.000 0.000	100.000 0.000	14-058-020-21	ST. LOUIS MN UNITED STATES	LAND EXCHANGE THE HANNA MINING COMPANY
3035.10	08/05/1974 \$1.00	80.000 0.000	80.000 0.000	100.000 0.000	15-058-020-12	ST. LOUIS MN UNITED STATES	LAND EXCHANGE THE HANNA MINING COMPANY
3035.11	08/05/1974 \$1.00	77.680 0.000	77.680 0.000	100.000 0.000	30-061-023-22	ITASCA MN UNITED STATES	LAND EXCHANGE THE HANNA MINING COMPANY
3035.12	08/05/1974 \$1.00	19.800 0.000	19.800 0.000	100.000 0.000	33-149-025-31	ITASCA MN UNITED STATES	LAND EXCHANGE THE HANNA MINING COMPANY
3035.13	08/05/1974 \$1.00	40.000 0.000	40.000 0.000	100.000 0.000	23-142-033-32	HUBBARD MN UNITED STATES	LAND EXCHANGE THE HANNA MINING COMPANY
3036.01	10/07/1980 \$1.00	80.000 0.000	80.000 0.000	100.000 0.000	17-055-021-33	ST. LOUIS MN UNITED STATES	LAND EXCHANGE HEADWATERS AREA COUNCIL, INC.

UNIVERSITY OF MINNESOTA
 REAL ESTATE OFFICE
 CURRENT LAND HOLDINGS BY CAMPUS
 PERMANENT UNIVERSITY FUND LANDS (PUF)

Tract	Acquisition Date/ Cost	-----Surface / Mineral-----			Property ID Nbr	County/ State/ Country	How Acquired/ Previous Owner
		Current	Net Acres	Gross Acres			
3037.01	06/15/1984 \$1.00	40.000	40.000	100.000	12-057-022-12	ITASCA MN UNITED STATES	LAND EXCHANGE HIBBING LAND CORPORATION

NET TOTALS FOR CAMPUS: 26,531.080 31,510.580




As of June 30, 2008

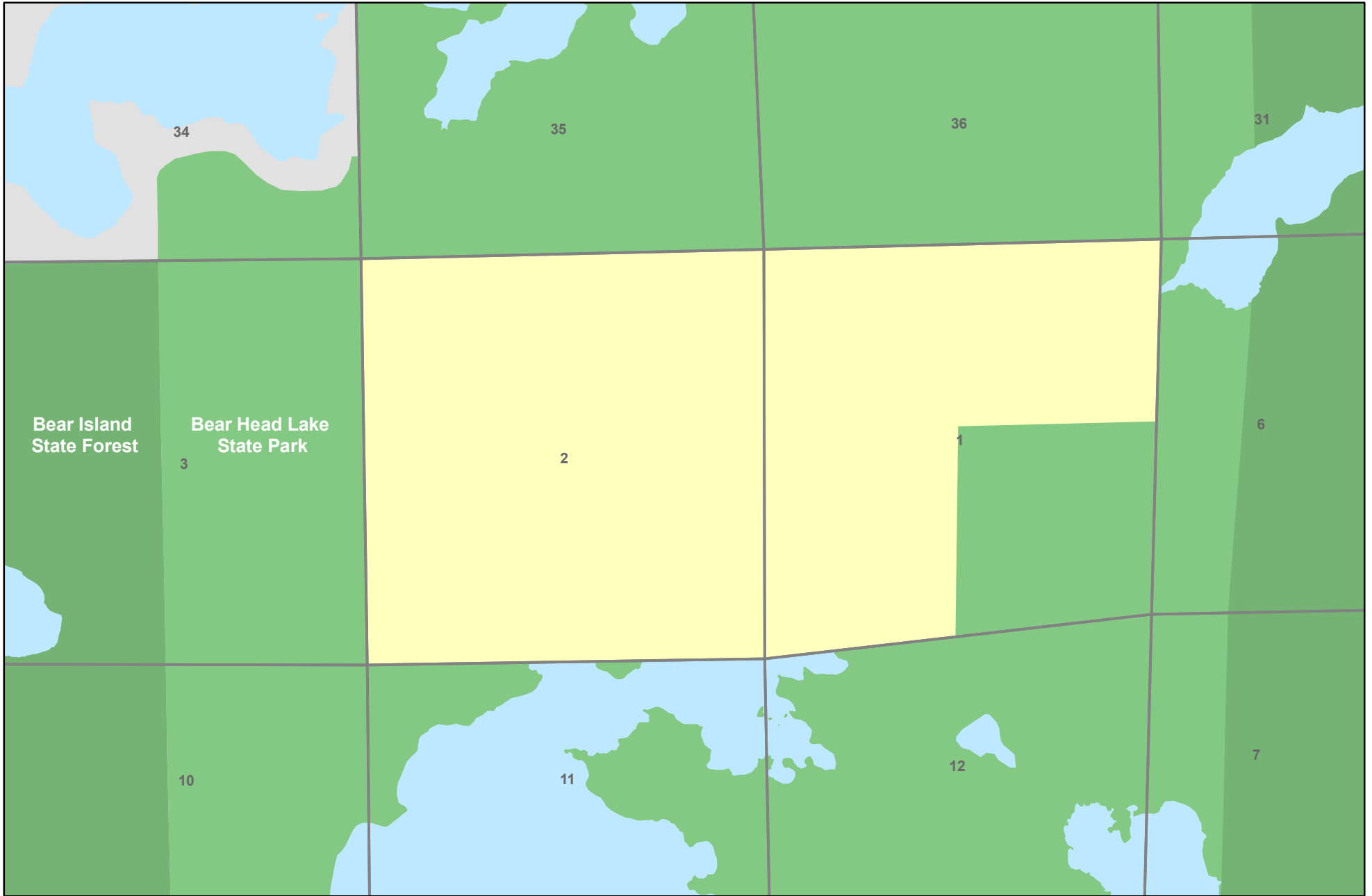
Real Estate Inventory
University of Minnesota

Salt Spring Lands
St. Louis County

- Salt Spring Lands
- National Forest

N

 0 750 1,500 3,000
 Feet

This map is intended to be used for planning purposes only and should not be relied upon where a survey is required.
 Base Data: Real Estate Office
 MNDNR, MNDOT

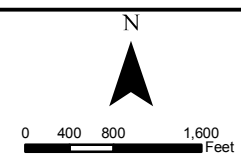


As of June 30, 2008

Real Estate Inventory
University of Minnesota

Salt Spring Lands
St. Louis County

- Salt Spring Lands
- State Forest
- State Park



This map is intended to be used for planning purposes only and should not be relied upon where a survey is required.
 Base Data: Real Estate Office
 MNDNR, MNDOT

Real Estate Inventory

UNIVERSITY OF MINNESOTA

June 30, 2008

Property

Area

Salt Spring Lands

1408.789 acres

Bear Head Lake State Park
Lake Vermillion Properties

970.480 acres

438.309 acres

Description

Parts of Sections 19, 20, 28 and 30, Township 63 North, Range 16 West; and Parts of Sections 1 and 2, Township 61 North, Range 14 West;
St. Louis County

Use

None.

Rights/Restrictions

All rights acquired.

Title held by the State of Minnesota, these lands were transferred to the control of the Board of Regents by Minnesota Statute §92.05. Any income derived from these properties is dedicated to the University Salt Land Fund used to support American Indian Education at the Duluth, Morris and Crookston campuses.

Administrator

Director of Real Estate
424 Donhowe Building
319 15th Avenue SE
Minneapolis, MN 55455

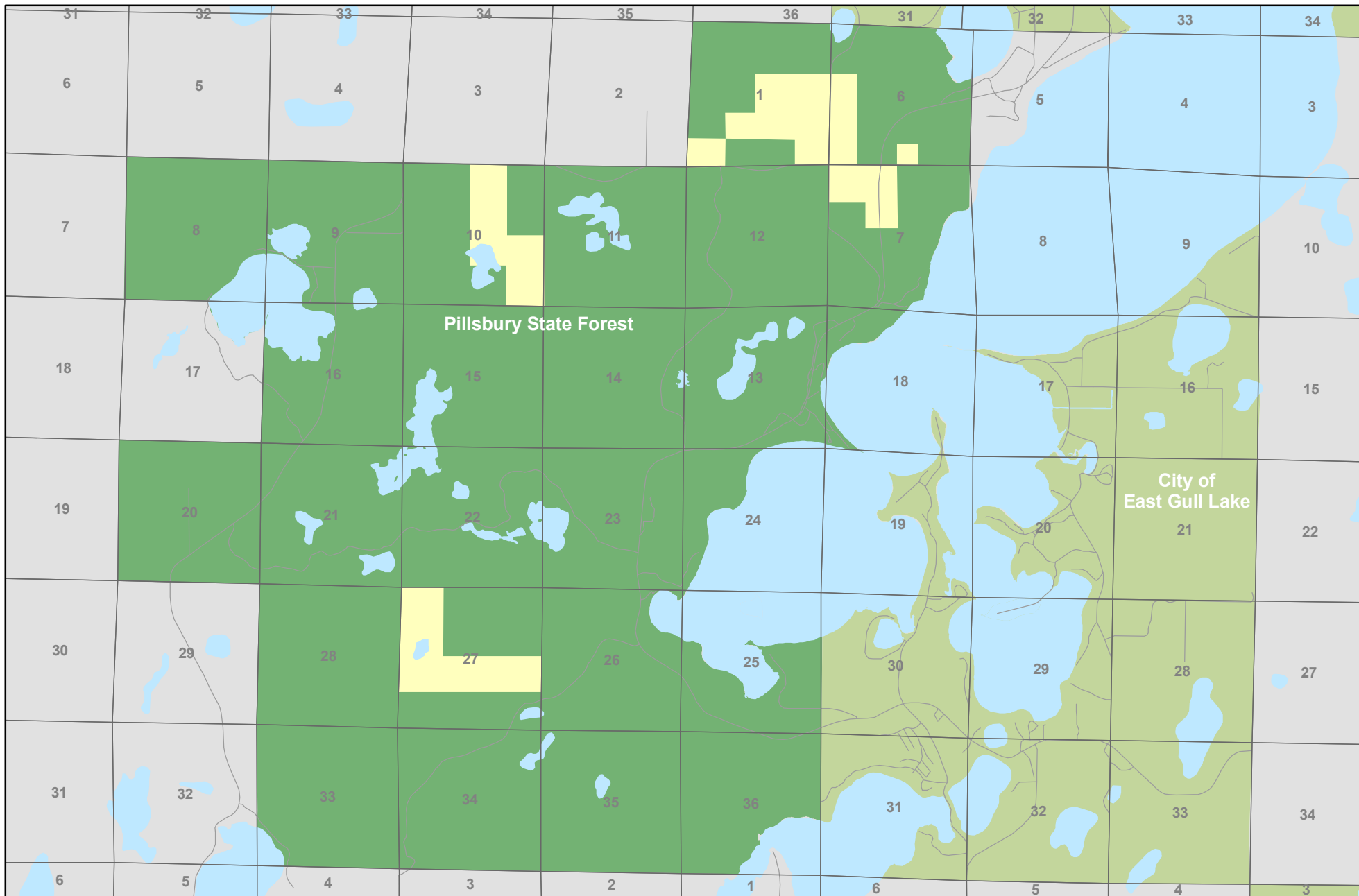
Comments

UNIVERSITY OF MINNESOTA
REAL ESTATE OFFICE
CURRENT LAND HOLDINGS BY CAMPUS
SALT SPRINGS LANDS (SSL)

Tract	Acquisition Date/ Cost	-----Surface / Mineral-----			Property ID Nbr	County/ State/ Country	How Acquired/ Previous Owner	
		Current	Net Acres	Gross Acres				Ownership%
2507.14	08/08/1898		13.500	13.500	100.000	26-063-016-12	ST. LOUIS	CONGRESSIONAL GRANT
	\$1.00		13.500	13.500	100.000		MN UNITED STATES	UNITED STATES OF AMERICA
2507.16	08/08/1898		209.279	231.750	100.000	28-063-016-13	ST. LOUIS	CONGRESSIONAL GRANT
	* \$1.00		231.750	231.750	100.000		MN UNITED STATES	UNITED STATES OF AMERICA
2507.17	08/08/1898		175.530	175.530	100.000	30-063-016-21	ST. LOUIS	CONGRESSIONAL GRANT
	\$1.00		175.530	175.530	100.000		MN UNITED STATES	UNITED STATES OF AMERICA
2507.20	08/08/1898		417.750	417.750	100.000	01-061-014-11	ST. LOUIS	CONGRESSIONAL GRANT
	\$1.00		417.750	417.750	100.000		MN UNITED STATES	UNITED STATES OF AMERICA
2507.21	08/08/1898		552.730	552.730	100.000	02-061-014-11	ST. LOUIS	CONGRESSIONAL GRANT
	\$1.00		552.730	552.730	100.000		MN UNITED STATES	UNITED STATES OF AMERICA
2509.08	10/20/1916		40.000	40.000	100.000	19-063-016-43	ST. LOUIS	CONGRESSIONAL GRANT
	\$1.00		40.000	40.000	100.000		MN UNITED STATES	UNITED STATES OF AMERICA

NET TOTALS FOR CAMPUS: 1,408.789 1,431.260

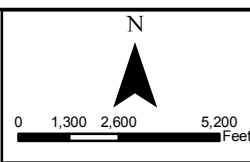
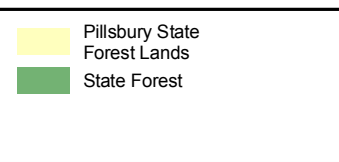
* Asterisk reflects original acquisition cost before deduction



As of June 30, 2008

Real Estate Inventory
University of Minnesota

Pillsbury State Forest Lands
Cass County



This map is intended to be used for planning purposes only and should not be relied upon where a survey is required.
 Base Data: Real Estate Office
 MNDNR, MNDOT

Real Estate Inventory

UNIVERSITY OF MINNESOTA

June 30, 2008

Property

Area

Pillsbury State Forest Lands

990.550 acres

East Gull Lake
Knish, MN 56468

Description

Parts of Section 6 and 7, Township 134 North, Range 29 West and Parts of Section 1, 10 and 27,
Township 134 North, Range 30 West,
Cass County

Use

State forest.

Rights/Restrictions

All rights acquired.
Lands are owned by the State of Minnesota.
The University receives two-thirds of any income derived from these properties.

Administrator

Commissioner
Minnesota Department of Natural Resources
500 Lafayette Road
St. Paul, MN 55146

Director of Real Estate
424 Donhowe Building
319 15th Avenue SE
Minneapolis, MN 55455

Comments

Lands were a gift from F. Pillsbury.

UNIVERSITY OF MINNESOTA
REAL ESTATE OFFICE
CURRENT LAND HOLDINGS BY CAMPUS
PILLSBURY STATE FOREST (PSF)

Tract	Acquisition Date/ Cost	-----Surface / Mineral-----			Property ID Nbr	County/ State/ Country	How Acquired/ Previous Owner	
		Current	Net Acres	Gross Acres--Ownership%				
3029.01	05/17/1902		150.550	150.550	100.000	06-134-029-23	CASS	GIFT
	\$1.00		150.550	150.550	100.000		MN UNITED STATES	MAHALA F. PILLSBURY
3029.02	05/17/1902		120.000	120.000	100.000	07-134-029-21	CASS	GIFT
	\$1.00		120.000	120.000	100.000		MN UNITED STATES	MAHALA F. PILLSBURY
3029.03	05/17/1902		280.000	280.000	100.000	01-134-030-13	CASS	GIFT
	\$1.00		280.000	280.000	100.000		MN UNITED STATES	MAHALA F. PILLSBURY
3029.04	05/17/1902		200.000	200.000	100.000	10-134-030-21	CASS	GIFT
	\$1.00		200.000	200.000	100.000		MN UNITED STATES	MAHALA F. PILLSBURY
3029.05	05/17/1902		240.000	240.000	100.000	27-134-030-22	CASS	GIFT
	\$1.00		240.000	240.000	100.000		MN UNITED STATES	MAHALA F. PILLSBURY

NET TOTALS FOR CAMPUS:

990.550

990.550

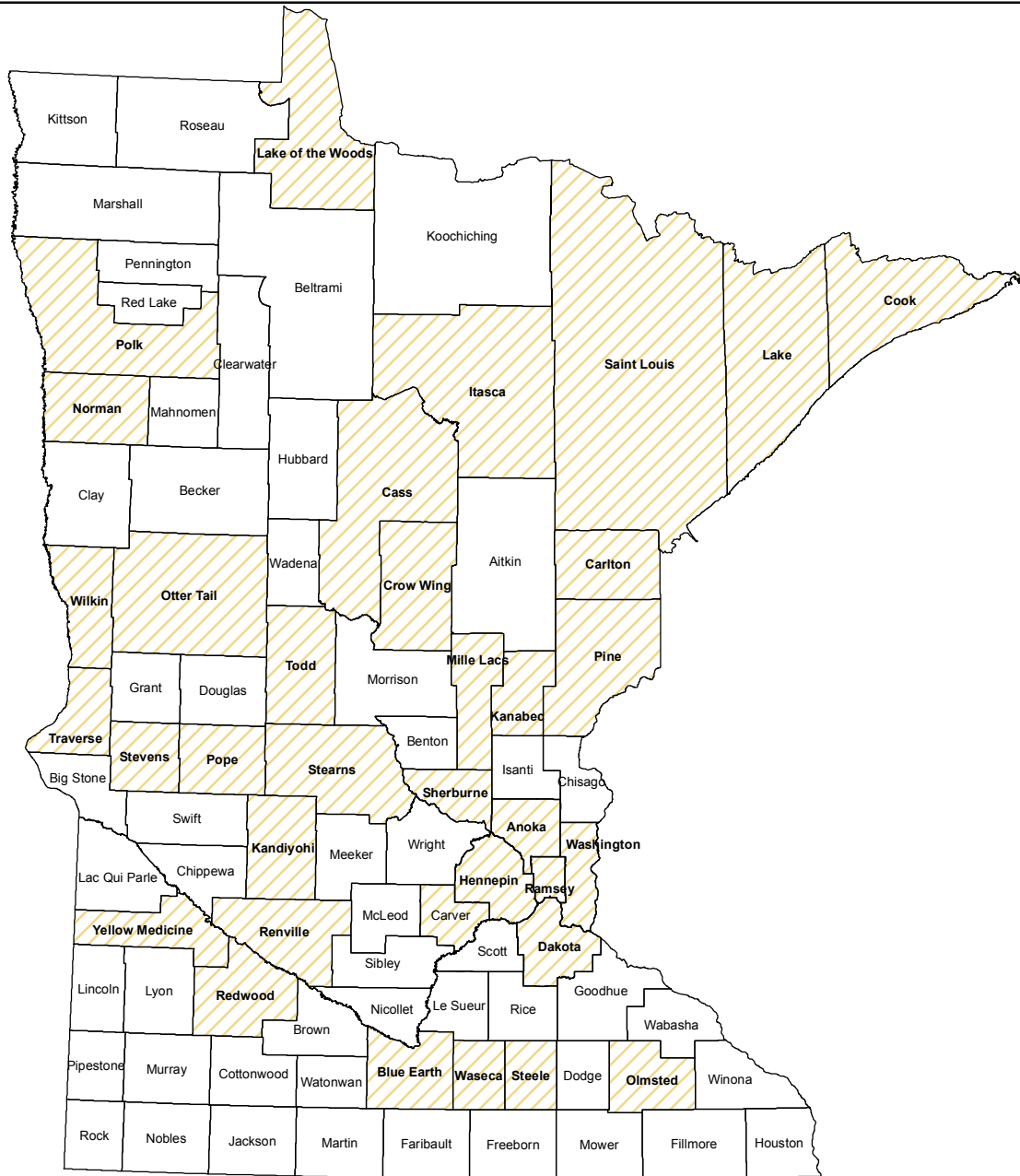
Real Estate Inventory – University-Owned Minerals

UNIVERSITY OF MINNESOTA

As of June 30, 2008

Property

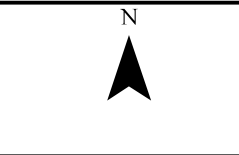

Severed Mineral Interests – Minneapolis
Severed Mineral Interests – St. Paul
Severed Mineral Interests – Other Metro Area
Severed Mineral Interests – Duluth
Severed Mineral Interests – Crookston
Severed Mineral Interests – Morris
Severed Mineral Interests – Other Greater Minnesota
Severed Mineral Interests – Trust Properties
Severed Mineral Interests – Salt Spring Lands



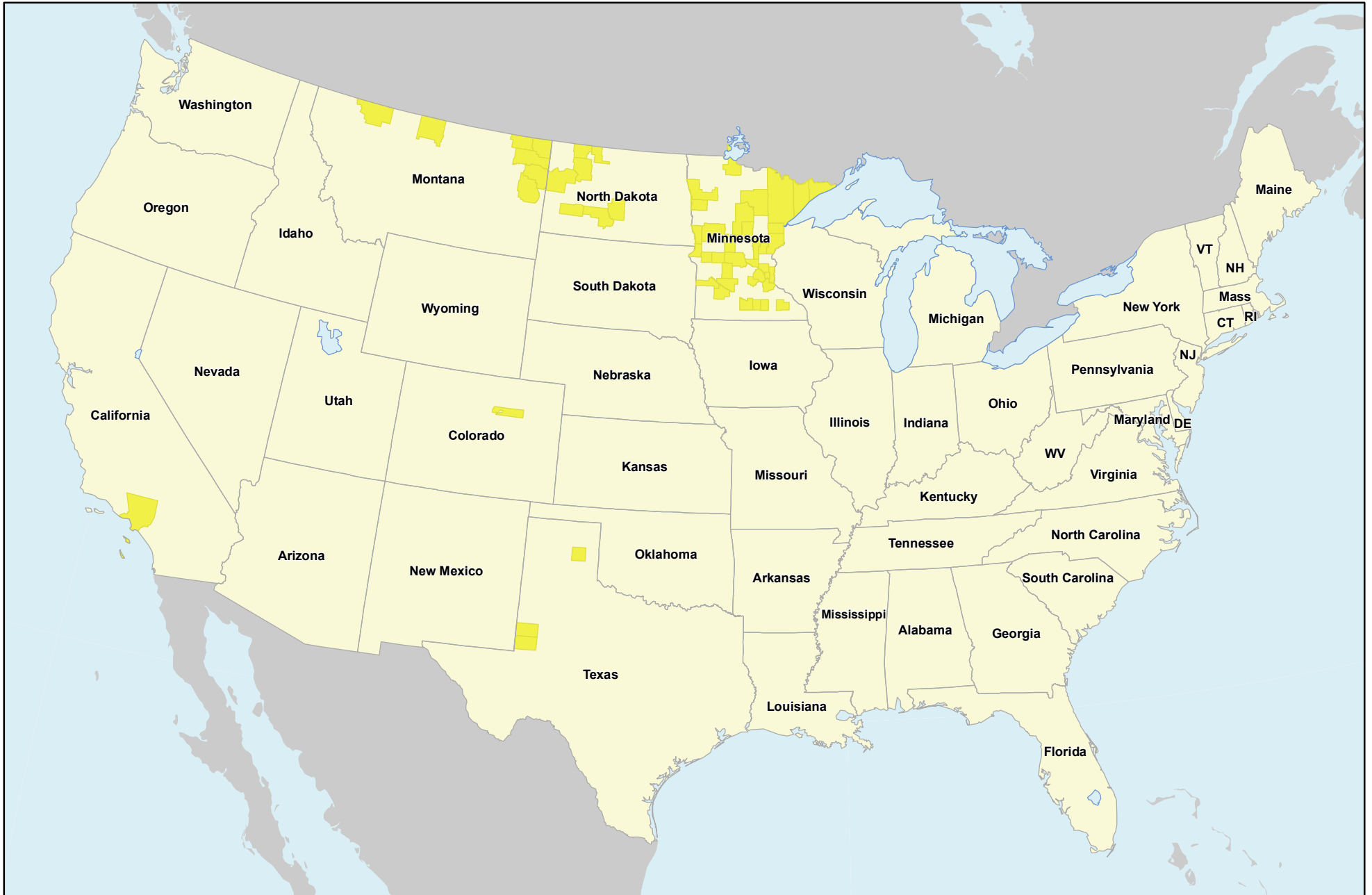
As of June 30, 2008

Real Estate Inventory
University of Minnesota

University Owned Minerals



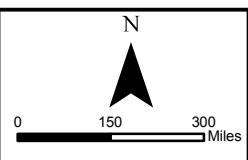

This map is intended to be used for planning purposes only and should not be relied upon where a survey is required.
 Base Data: Real Estate Office
 MNDNR, MNDOT



As of June 30, 2008

Real Estate Inventory
University of Minnesota

**University Owned Minerals
 by County**



This map is intended to be used for planning purposes only and should not be relied upon where a survey is required.
 Base Data: Real Estate Office
 ESRI

Real Estate Inventory

UNIVERSITY OF MINNESOTA

June 30, 2008

Property

Area

Severed Mineral Interests – Minneapolis

11.608 net mineral acres

Description

Mineral interests located in various portions of the City of Minneapolis,
Hennepin County

Use

None.

Rights/Restrictions

Mineral rights only.

Administrator

Director of Real Estate
424 Donhowe Building
319 15th Avenue SE
Minneapolis, MN 55455

Comments

Real Estate Inventory

UNIVERSITY OF MINNESOTA

June 30, 2008

Property

Area

Severed Mineral Interests – St. Paul

19.394 net mineral acres

Description

Mineral interests located in various portions of the City of St. Paul,
Ramsey County

Use

None.

Rights/Restrictions

Mineral rights only.

Administrator

Director of Real Estate
424 Donhowe Building
319 15th Avenue SE
Minneapolis, MN 55455

Comments

Real Estate Inventory

UNIVERSITY OF MINNESOTA

June 30, 2008

Property

Area

Severed Mineral Interests – Other Metro Area

295.927 net mineral acres

Description

Mineral interests located in the seven-county metro area of Minneapolis and St. Paul.

Use

None.

Rights/Restrictions

Mineral rights only.

Administrator

Director of Real Estate
424 Donhowe Building
319 15th Avenue SE
Minneapolis, MN 55455

Comments

Real Estate Inventory

UNIVERSITY OF MINNESOTA

June 30, 2008

Property

Area

Severed Mineral Interests – Duluth

195.871 net mineral acres

Description

Mineral interests located in various portions of the City of Duluth
St. Louis County

Use

None.

Rights/Restrictions

Mineral rights only

Administrator

Director of Real Estate
424 Donhowe Building
319 15th Avenue SE
Minneapolis, MN 55455

Comments

Real Estate Inventory

UNIVERSITY OF MINNESOTA

June 30, 2008

Property

Area

Severed Mineral Interests – Crookston

75.440 net mineral acres

Description

Mineral interests located in various portions of the City of Crookston,
Polk County

Use

None.

Rights/Restrictions

Mineral rights only.

Administrator

Director of Real Estate
424 Donhowe Building
319 15th Avenue SE
Minneapolis, MN 55455

Comments

Real Estate Inventory

UNIVERSITY OF MINNESOTA

June 30, 2008

Property

Area

Severed Mineral Interests – Morris

177.326 net mineral acres

Description

Mineral interests located in various portions of the City of Morris
Stevens County

Use

None.

Rights/Restrictions

Mineral rights only.

Administrator

Director of Real Estate
424 Donhowe Building
319 15th Avenue SE
Minneapolis, MN 55455

Comments

Real Estate Inventory

UNIVERSITY OF MINNESOTA

June 30, 2008

Property

Area

Severed Mineral Interests – Greater Minnesota

752.970 net mineral acres

Description

Mineral interests located in various portions of the State of Minnesota
Various counties

Use

None

Rights/Restrictions

Mineral rights only.

Administrator

Director of Real Estate
424 Donhowe Building
319 15th Avenue SE
Minneapolis, MN 55455

Comments

Real Estate Inventory

UNIVERSITY OF MINNESOTA

June 30, 2008

Property

Area

Severed Mineral Interests – Trust Properties

4,055.551 net mineral acres

Description

Mineral interests located in various Trust Properties throughout the country (excluding Minnesota).

Use

University lease numbers, OGL-004, OGL-011, OGL-013, OGL-014, OGL-016, OGL-017, and OGL-018.

Rights/Restrictions

Mineral rights only.

Income from these properties are dedicated to: The Pioneer Fund, Rishmiller Scholarship and Loan Fund, Charles H. Smith Trust, Adrian E. Buttz Fund, Polk Fund for Medical History, Harold Leonard Memorial Fund, Edward Lysne Scholarship Fund, Medical School Department of Surgery, Variety Club Heart Hospital Fund, David Berland Trust, Masonic Memorial Hospital, Department of Physical Education (Women's Program), and UMD Scholarship Fund.

Administrator

Director of Real Estate
424 Donhowe Building
319 15th Avenue SE
Minneapolis, MN 55455

Comments

Real Estate Inventory

UNIVERSITY OF MINNESOTA

June 30, 2008

Property

Area

Severed Minerals Interests – Salt Spring Lands

4,829.151 net mineral acres

Description

Mineral interests located in:

Otter Tail County	173.540 net mineral acres
Traverse County	160.000 net mineral acres
Yellow Medicine County	160.000 net mineral acres
St. Louis County	3,729.051 net mineral acres
Cook County	606.560 net mineral acres

Use

None.

Rights/Restrictions

Mineral rights only.

Administrator

Director of Real Estate
424 Donhowe Building
319 15th Avenue SE
Minneapolis, MN 55455

Comments

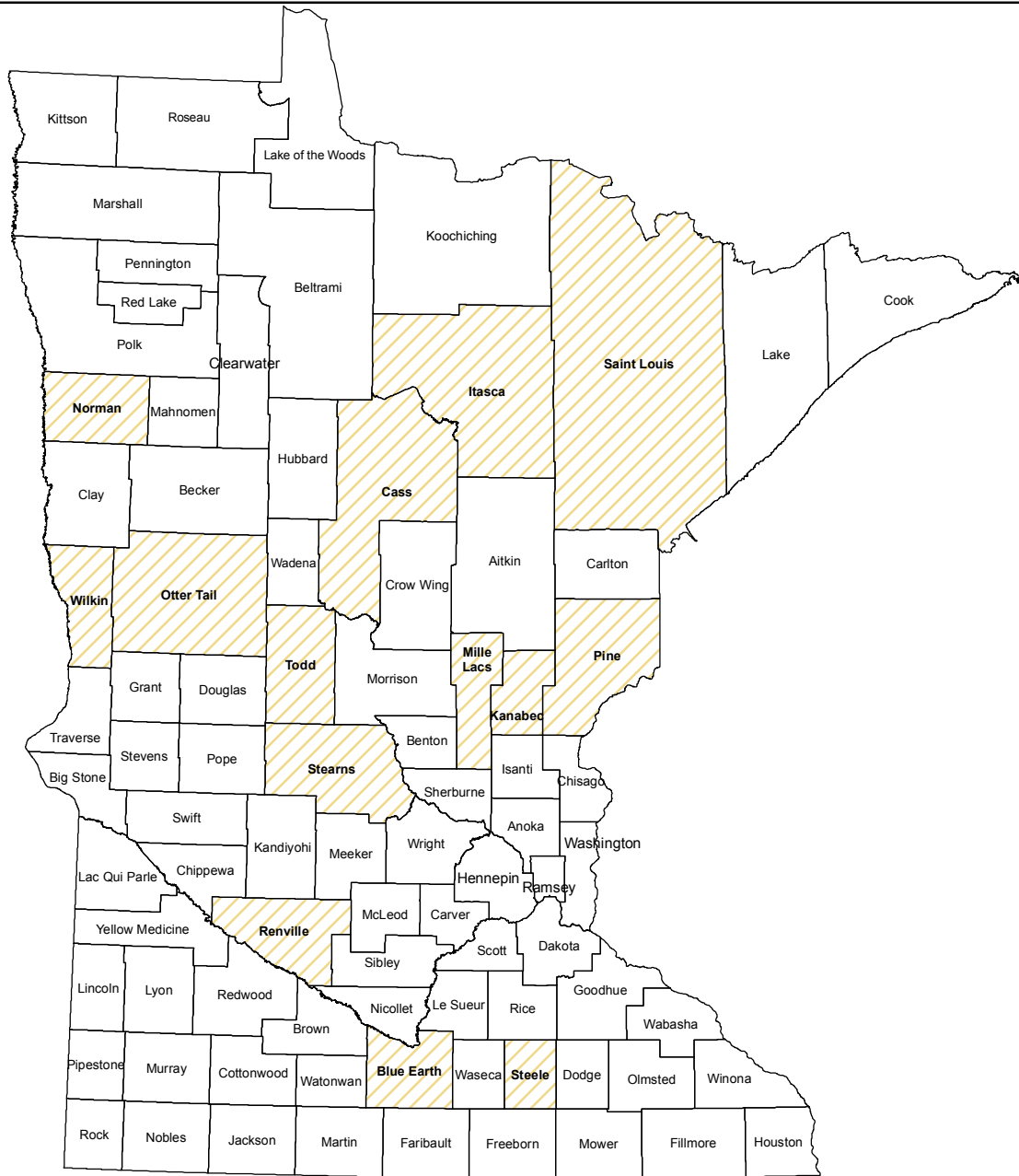
Real Estate Inventory – State Owned Minerals

UNIVERSITY OF MINNESOTA

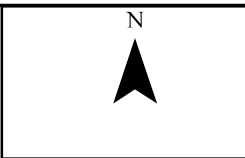

As of June 30, 2008

Property

Agricultural College Land Grant Minerals
Internal Improvement Land Transfer Minerals
University Land Grant Minerals



As of June 30, 2008



Real Estate Inventory

UNIVERSITY OF MINNESOTA

June 30, 2008

Property

Area

Agricultural College Land Grant Minerals

235.460 net mineral acres

Description

Net mineral acres located in:

Blue Earth County	120.000
Stearns County	115.460

Use

None.

Rights/Restrictions

Mineral rights only.
Any income derived therefrom is dedicated to the Permanent University Fund.

Administrator

Director of Real Estate
424 Donhowe Building
319 15th Avenue SE
Minneapolis, MN 55455

Commissioner
Minnesota Department of Natural Resources
500 Lafayette Road
St. Paul, MN 55146

Comments

Minerals reserved by the State of Minnesota on sales of the Agricultural College Lands acquired through the Federal land grant (Morrill Act) of July 2, 1862.

Real Estate Inventory

UNIVERSITY OF MINNESOTA

June 30, 2008

Property

Area

Internal Improvements Land Transfer Minerals

768.430 net mineral acres

Description

Net mineral acres located in:

Otter Tail County	278.430
Pope County	210.000
Renville County	40.000
Todd County	240.000

Use

None

Rights/Restrictions

Mineral rights only.

Any income derived therefrom is dedicated to the Permanent University Fund.

Administrator

Director of Real Estate
424 Donhowe Building
319 15th Avenue SE
Minneapolis, MN 55455

Commissioner
Minnesota Department of Natural Resources
500 Lafayette Road
St. Paul, MN 55146

Comments

Minerals reserved by the State of Minnesota on sales of internal improvement lands. The contracts for these lands were transferred to the Permanent University Fund on July 31, 1893, in order to retire State Railroad Adjustment Bonds.

Real Estate Inventory

UNIVERSITY OF MINNESOTA

June 30, 2008

Property

Area

University Land Grant Minerals

17,880.430 net mineral acres

Description

Net mineral acres located in:

First Grant

Mille Lacs County	4,449.140
Pine County	680.000
Sherburne County	119.960
<u>Kanabec County</u>	<u>4,197.540</u>
	9,446.640

Second Grant

Wilkin County	394.130
Itasca County	5,591.770
Cass County	1,271.390
Norman County	195.910
St. Louis County	740.590
Steele County	160.000
<u>Polk County</u>	<u>80.000</u>
	8,433.790

Use

None.

Rights/Restrictions

Mineral rights only.

Any income derived there from is dedicated to the Permanent University Fund.

Administrator

Director of Real Estate
424 Donhowe Building
319 15th Avenue SE
Minneapolis, MN 55455

Commissioner
Minnesota Department of Natural Resources
500 Lafayette Road
St. Paul, MN 55146

Comments

Minerals reserved by the State of Minnesota on sales of Permanent Trust Fund Lands acquired through the land grants of March 2, 1861 and July 8, 1870.

SEVERED MINERAL HOLDINGS

Tract	Acquisition Date	Property ID Number	County/ Country	State	How Acquired/ Previous Owner	Net Severed Mineral Acres
0002.00	06/21/1877	24-029-024-43	HENNEPIN UNITED STATES	MN	PURCHASE A. R. CAMP & C. F. DOUGLASS	0.040
0186.00	12/28/1945	19-029-023-13	HENNEPIN UNITED STATES	MN	PURCHASE COMO BUSINESS INVESTMENT CO.	0.279
0186.01	12/28/1945	19-029-023-13	HENNEPIN UNITED STATES	MN	PURCHASE SIMON MEYERS	0.139
0374.00	07/28/1958	25-029-024-24	HENNEPIN UNITED STATES	MN	CONDEMNATION IRMA K. & KERMIT C. OLSON	0.001
0381.00	07/31/1958	25-029-024-24	HENNEPIN UNITED STATES	MN	CONDEMNATION MICHAEL AND PAULINE BARKOWITZ	0.009
0405.00	08/04/1958	25-029-024-24	HENNEPIN UNITED STATES	MN	CONDEMNATION CROON, NELSON, HEREIM ET AL	0.054
0406.00	08/29/1958	25-029-024-24	HENNEPIN UNITED STATES	MN	CONDEMNATION FRED BROCCO	0.131
0419.00	09/26/1958	25-029-024-24	HENNEPIN UNITED STATES	MN	CONDEMNATION ANNA JENCURAK ESTATE	0.005
0424.00	10/22/1958	25-029-024-24	HENNEPIN UNITED STATES	MN	CONDEMNATION CECILIA JOHNSON	0.054
0425.00	08/06/1959	25-029-024-24	HENNEPIN UNITED STATES	MN	CONDEMNATION ESTATE OF MATHILDA JOHNSON	0.005
0471.01	12/09/1958	25-029-024-24	HENNEPIN UNITED STATES	MN	PURCHASE PENN-O-TEX OIL CORPORATION	0.108
0488.00	12/20/1960	25-029-024-24	HENNEPIN UNITED STATES	MN	CONDEMNATION ANNIE ERICKSON & ANNA SHAW	0.408
0503.00	03/30/1962	25-029-024-22	HENNEPIN UNITED STATES	MN	CONDEMNATION CLAYTON C. AND ANNE M. PERRON	0.131
0506.01	07/10/1962	25-029-024-24	HENNEPIN UNITED STATES	MN	CONDEMNATION ANNA PALYA	0.311

SEVERED MINERAL HOLDINGS

Tract	Acquisition Date	Property ID Number	County/ Country	State	How Acquired/ Previous Owner	Net Severed Mineral Acres
0506.02	12/10/1962	25-029-024-24	HENNEPIN UNITED STATES	MN	PURCHASE GREAT NORTHERN OIL TERMINAL CO	0.397
0509.00	12/28/1962	25-029-024-21	HENNEPIN UNITED STATES	MN	PURCHASE GENERAL OUTDOOR REALTY CORP.	0.291
0535.00	11/08/1963	25-029-024-22	HENNEPIN UNITED STATES	MN	PURCHASE NELS O. AND VIENNA GUSTAVSON	0.072
0554.08	04/25/1968	25-029-024-23	HENNEPIN UNITED STATES	MN	CONDEMNATION WARREN PETERSON	0.121
0554.09	06/26/1964	25-029-024-23	HENNEPIN UNITED STATES	MN	CONDEMNATION CECELIA MARY LAUER	0.154
0554.10	06/23/1964	25-029-024-23	HENNEPIN UNITED STATES	MN	CONDEMNATION LESTER D. HERBY	0.098
0554.11	07/22/1964	25-029-024-23	HENNEPIN UNITED STATES	MN	CONDEMNATION HILDA FRAZIER	0.097
0554.12	09/29/1964	25-029-024-23	HENNEPIN UNITED STATES	MN	CONDEMNATION ROY-ANN INVESTMENT CO.	0.085
0582.00	06/17/1965	30-029-023-23	HENNEPIN UNITED STATES	MN	PURCHASE HELMA A. LEONARD	0.112
0599.02	08/15/1966	25-029-024-21	HENNEPIN UNITED STATES	MN	PURCHASE CITY OF MINNEAPOLIS	0.252
0599.03	06/22/1966	25-029-024-21	HENNEPIN UNITED STATES	MN	PURCHASE CITY OF MINNEAPOLIS	0.075
0615.00	08/03/1966	24-029-024-44	HENNEPIN UNITED STATES	MN	PURCHASE MARGARET I. BRIGGS	0.044
0616.00	08/02/1966	25-029-024-22	HENNEPIN UNITED STATES	MN	PURCHASE SOPHIE C. DOLNEY	0.071
0641.00	05/19/1967	25-029-024-22	HENNEPIN UNITED STATES	MN	PURCHASE DELBERT J. & CHARLOTTE STEVENS	0.072

SEVERED MINERAL HOLDINGS

Tract	Acquisition Date	Property ID Number	County/ Country	State	How Acquired/ Previous Owner	Net Severed Mineral Acres
0650.00	09/25/1967	25-029-024-21	HENNEPIN UNITED STATES	MN	PURCHASE CITY OF MINNEAPOLIS	0.010
0652.00	07/01/1967	30-029-023-22	HENNEPIN UNITED STATES	MN	PURCHASE SERVICE TERMINALS COMPANY	0.191
0665.05	05/21/1968	24-029-024-44	HENNEPIN UNITED STATES	MN	CONDEMNATION THOMAS DWYER	0.056
0668.00	04/19/1968	30-029-023-32	HENNEPIN UNITED STATES	MN	PURCHASE WIGGINS, MEDVED, JOHNSON ET AL	0.129
0672.00	10/30/1968	30-029-023-23	HENNEPIN UNITED STATES	MN	PURCHASE VERNON, SHIRLEY & ANN DISCHER	0.114
0674.00	11/27/1968	30-029-023-32	HENNEPIN UNITED STATES	MN	PURCHASE MAE SARNA	0.089
0676.00	03/03/1969	25-029-024-22	HENNEPIN UNITED STATES	MN	PURCHASE FRANK W. WEBSTER	0.045
0677.00	04/16/1969	30-029-023-32	HENNEPIN UNITED STATES	MN	PURCHASE DORA SAGMO	0.109
0680.00	06/13/1969	30-029-023-23	HENNEPIN UNITED STATES	MN	PURCHASE LLOYD JOHNSTON	0.061
0681.00	06/26/1969	30-029-023-32	HENNEPIN UNITED STATES	MN	PURCHASE W. P. SCHUMACHER	0.080
0682.00	07/11/1969	30-029-023-32	HENNEPIN UNITED STATES	MN	PURCHASE ANNA A. LARSON	0.081
0685.01	08/28/1969	30-029-023-23	HENNEPIN UNITED STATES	MN	PURCHASE HOLY EMMANUEL LUTHERAN CHURCH	0.455
0687.00	10/21/1969	30-029-023-32	HENNEPIN UNITED STATES	MN	PURCHASE RALPH A. PIPER	0.129
0688.00	10/24/1969	30-029-023-23	HENNEPIN UNITED STATES	MN	PURCHASE EARL FRENTZ	0.053

SEVERED MINERAL HOLDINGS

Tract	Acquisition Date	Property ID Number	County/ Country	State	How Acquired/ Previous Owner	Net Severed Mineral Acres
0689.00	11/18/1969	30-029-023-32	HENNEPIN UNITED STATES	MN	PURCHASE HRUSKA, ET AL	0.090
0700.00	04/03/1970	30-029-023-23	HENNEPIN UNITED STATES	MN	PURCHASE EUNICE HECHSEL	0.076
0708.00	12/10/1970	30-029-023-23	HENNEPIN UNITED STATES	MN	PURCHASE EARL FRENTZ	0.112
0713.00	07/01/1971	30-029-023-23	HENNEPIN UNITED STATES	MN	PURCHASE JOHN AND DOROTHY WOLFF	0.051
0715.04	03/14/1972	30-029-023-23	HENNEPIN UNITED STATES	MN	CONDEMNATION GEORGIA STARRING	0.076
0715.05	02/12/1973	30-029-023-23	HENNEPIN UNITED STATES	MN	CONDEMNATION MARJORIE O'NEIL	0.114
0715.06	02/12/1973	30-029-023-23	HENNEPIN UNITED STATES	MN	CONDEMNATION MARJORIE O'NEIL	0.114
0715.07	07/17/1972	30-029-023-23	HENNEPIN UNITED STATES	MN	CONDEMNATION HELEN AND ERNEST MOSE	0.114
0715.08	03/14/1972	30-029-023-23	HENNEPIN UNITED STATES	MN	CONDEMNATION LESLIE & HELGA STENSETH	0.114
0715.09	08/31/1973	30-029-023-23	HENNEPIN UNITED STATES	MN	CONDEMNATION WILLARD E. & GLADYS MESNA	0.152
0715.10	03/05/1972	30-029-023-23	HENNEPIN UNITED STATES	MN	CONDEMNATION GEORGE AND DOROTHY CHERGOSKY	0.053
0715.11	07/31/1972	30-029-023-23	HENNEPIN UNITED STATES	MN	CONDEMNATION RAY C. AND DORIS J. SMITH	0.061
0718.00	10/27/1972	30-029-023-23	HENNEPIN UNITED STATES	MN	PURCHASE GERALD & CECILIA LILLQUIST	0.114
0722.00	03/02/1973	30-029-023-32	HENNEPIN UNITED STATES	MN	PURCHASE CHARLES AND SEVERINA URBANK	0.096

SEVERED MINERAL HOLDINGS

Tract	Acquisition Date	Property ID Number	County/ Country	State	How Acquired/ Previous Owner	Net Severed Mineral Acres
0724.00	07/01/1974	30-029-023-32	HENNEPIN UNITED STATES	MN	PURCHASE ROY E. AND JILL D. MILLER	0.077
0725.00	07/03/1974	30-029-023-32	HENNEPIN UNITED STATES	MN	PURCHASE ROBERT T. AND MYRTLE C. LEE	0.082
0727.00	05/11/1976	25-029-024-14	HENNEPIN UNITED STATES	MN	LAND EXCHANGE GRACE UNIV. LUTHERAN CHURCH	0.078
0728.00	02/24/1976	25-029-024-22	HENNEPIN UNITED STATES	MN	PURCHASE CITY OF MINNEAPOLIS	0.046
0729.00	09/07/1976	30-029-023-32	HENNEPIN UNITED STATES	MN	PURCHASE MSA HOUSING CORPORATION	0.237
0730.00	10/10/1977	24-029-024-33	HENNEPIN UNITED STATES	MN	PURCHASE NORTHERN STATES POWER COMPANY	1.014
0742.00	07/05/1985	25-029-024-14	HENNEPIN UNITED STATES	MN	PURCHASE PEARL V. WINTERS	0.085
0749.03	04/19/1988	26-029-024-11	HENNEPIN UNITED STATES	MN	PLAT 1200 WASHINGTON AV. CONDOMINIUM	0.196
0749.05	04/19/1988	26-029-024-11	HENNEPIN UNITED STATES	MN	PLAT 1200 WASHINGTON AV. CONDOMINIUM	0.196
0749.06	04/19/1988	26-029-024-11	HENNEPIN UNITED STATES	MN	PLAT 1200 WASHINGTON AV. CONDOMINIUM	0.196
0749.07	04/19/1988	26-029-024-11	HENNEPIN UNITED STATES	MN	PLAT 1200 WASHINGTON AV. CONDOMINIUM	0.196
0749.09	04/19/1988	26-029-024-11	HENNEPIN UNITED STATES	MN	PLAT 1200 WASHINGTON AV. CONDOMINIUM	0.196
0749.12	04/19/1988	26-029-024-11	HENNEPIN UNITED STATES	MN	PLAT 1200 WASHINGTON AV. CONDOMINIUM	0.196
0749.14	09/14/1990	26-029-024-11	HENNEPIN UNITED STATES	MN	PURCHASE MINNEAPOLIS COMMUNITY DEVELOPMENT AGENCY	0.196

SEVERED MINERAL HOLDINGS

Tract	Acquisition Date	Property ID Number	County/ Country	State	How Acquired/ Previous Owner	Net Severed Mineral Acres
0749.15	09/14/1990	26-029-024-11	HENNEPIN UNITED STATES	MN	PURCHASE MINNEAPOLIS COMMUNITY DEVELOPMENT AGENCY	0.196
0749.16	09/14/1990	26-029-024-11	HENNEPIN UNITED STATES	MN	PURCHASE MINNEAPOLIS COMMUNITY DEVELOPMENT AGENCY	0.196
0749.17	09/14/1990	26-029-024-11	HENNEPIN UNITED STATES	MN	PURCHASE MINNEAPOLIS COMMUNITY DEVELOPMENT AGENCY	0.196
0749.18	09/14/1990	26-029-024-11	HENNEPIN UNITED STATES	MN	PURCHASE MINNEAPOLIS COMMUNITY DEVELOPMENT AGENCY	0.196
0749.19	09/14/1990	26-029-024-11	HENNEPIN UNITED STATES	MN	PURCHASE MINNEAPOLIS COMMUNITY DEVELOPMENT AGENCY	0.196
0752.04	07/25/1963	25-029-024-24	HENNEPIN UNITED STATES	MN	STREET VACATION CITY OF MINNEAPOLIS	0.042
0752.05	07/25/1963	25-029-024-24	HENNEPIN UNITED STATES	MN	STREET VACATION CITY OF MINNEAPOLIS	0.077
0752.12	09/08/1967	25-029-024-24	HENNEPIN UNITED STATES	MN	STREET VACATION CITY OF MINNEAPOLIS	0.390
0752.13	02/15/1968	25-029-024-24	HENNEPIN UNITED STATES	MN	STREET VACATION CITY OF MINNEAPOLIS	0.018
0752.14	02/15/1968	25-029-024-24	HENNEPIN UNITED STATES	MN	STREET VACATION CITY OF MINNEAPOLIS	0.157
0752.23	08/09/1991	25-029-024-24	HENNEPIN UNITED STATES	MN	STREET VACATION CITY OF MINNEAPOLIS	0.081
0762.01	10/01/1965	19-029-023-13	HENNEPIN UNITED STATES	MN	STREET VACATION CITY OF MINNEAPOLIS	0.274
0762.02	10/01/1965	19-029-023-13	HENNEPIN UNITED STATES	MN	STREET VACATION CITY OF MINNEAPOLIS	0.031
0784.00	11/20/1998	25-029-024-11	HENNEPIN UNITED STATES	MN	CONDEMNATION MINNESOTA ASSOCIATION OF ZETA PSI	0.012

SEVERED MINERAL HOLDINGS

Tract	Acquisition Date	Property ID Number	County/ Country	State	How Acquired/ Previous Owner	Net Severed Mineral Acres
1012.01	11/30/1943	17-029-023-44	RAMSEY UNITED STATES	MN	PURCHASE RUDOLPH FISCHER	6.810
1034.00	07/30/1969	29-029-023-31	RAMSEY UNITED STATES	MN	PURCHASE MINNESOTA HOSPITAL SERVICE ASSOCIATION	1.469
1036.00	12/12/1971	29-029-022-42	RAMSEY UNITED STATES	MN	PURCHASE LESLIE W. AND ANNA M. HECK	0.115
1037.00	12/17/1971	29-029-022-42	RAMSEY UNITED STATES	MN	PURCHASE MARIE D. DAVIDS	0.199
1040.00	08/02/1974	29-029-023-33	RAMSEY UNITED STATES	MN	PURCHASE NORTHWESTERN NATL. BANK	0.151
1041.00	10/28/1974	17-029-023-23	RAMSEY UNITED STATES	MN	PURCHASE NORTHERN STATES POWER COMPANY	6.440
1042.00	10/14/1975	29-029-023-33	RAMSEY UNITED STATES	MN	PURCHASE MARGARET ANNA RANDS	0.152
1045.00	09/20/1979	33-029-023-24	RAMSEY UNITED STATES	MN	PURCHASE MUTUAL SERVICE INS. CO.	4.058
1104.00	12/14/1937	24-150-047-41	POLK UNITED STATES	MN	PURCHASE STATE OF MINN. DEPT. RURAL CRE	25.130
1114.00	04/26/1979	19-150-046-33	POLK UNITED STATES	MN	PLAT ---- PLAT OF NORTH ACRES ----	37.634
1115.00	11/06/1984	19-150-046-33	POLK UNITED STATES	MN	LAND EXCHANGE NORTH ACRES	7.853
1116.01	08/14/1984	19-150-046-33	POLK UNITED STATES	MN	STREET VACATION CITY OF CROOKSTON	0.653
1117.00	03/07/1991	18-150-046-31	POLK UNITED STATES	MN	PURCHASE H. M. LYDDON	4.170
1212.01	09/02/2004	00-000-000-00	ITASCA UNITED STATES	MN	BEQUEST THE ESTATE OF CHARLES V. MARR	0.001

SEVERED MINERAL HOLDINGS

Tract	Acquisition Date	Property ID Number	County/ Country	State	How Acquired/ Previous Owner	Net Severed Mineral Acres
1212.02	09/02/2004	00-000-000-00	ITASCA UNITED STATES	MN	BEQUEST THE ESTATE OF CHARLES V. MARR	0.005
1212.03	09/02/2004	00-000-000-00	ITASCA UNITED STATES	MN	BEQUEST THE ESTATE OF CHARLES V. MARR□□	0.003
1307.00	09/15/1988	17-116-023-23	CARVER UNITED STATES	MN	PURCHASE MINNESOTA STATE HORTICULTURAL SOCIETY	1.375
1376.00	08/30/1979	11-106-014-11	OLMSTED UNITED STATES	MN	PURCHASE MORRIS FRIEDEL	2.918
1401.02	04/14/1909	36-125-042-32	STEVENS UNITED STATES	MN	PURCHASE UNITED STATES OF AMERICA	0.284
1401.07	04/14/1909	35-125-042-41	STEVENS UNITED STATES	MN	PURCHASE UNITED STATES OF AMERICA	0.362
1404.00	06/29/1925	36-125-042-24	STEVENS UNITED STATES	MN	PURCHASE PAUL L. & MAY H. SPOONER	0.618
1405.00	07/12/1935	02-124-042-11	STEVENS UNITED STATES	MN	PURCHASE EQUITABLE LIFE ASSURANCE SOCIETY OF SIOUX FALLS, SOUTH DA	27.276
1406.01	06/26/1935	02-124-042-21	STEVENS UNITED STATES	MN	PURCHASE ANTON & NETTIE WATZKE	1.793
1406.02	05/13/1936	02-124-042-21	STEVENS UNITED STATES	MN	PURCHASE ANTON & NETTIE WATZKE	0.600
1407.00	06/26/1935	02-124-042-13	STEVENS UNITED STATES	MN	PURCHASE EMIL & EMILIE TRANTOW	1.566
1409.00	04/12/1937	35-125-042-11	STEVENS UNITED STATES	MN	PURCHASE PAUL L. & MAY H. SPOONER	34.827
1416.00	10/29/1985	36-125-042-31	STEVENS UNITED STATES	MN	PURCHASE CROCUS VALLEY DEVELOPMENT COMPANY	110.000
1502.00	06/20/1940	13-107-023-11	WASECA UNITED STATES	MN	PURCHASE DAISY M., EMERSON & VERA WARD	5.220

SEVERED MINERAL HOLDINGS

Tract	Acquisition Date	Property ID Number	County/ Country	State	How Acquired/ Previous Owner	Net Severed Mineral Acres
1506.00	10/27/1971	18-107-022-43	WASECA UNITED STATES	MN	PURCHASE WILLIAM H. AND RUTH A. PAPKE	0.990
1507.00	10/16/1972	19-107-022-21	WASECA UNITED STATES	MN	PURCHASE KENNETH AND JEANETTE PRIEBE	25.896
1509.00	02/28/1994	24-107-023-24	WASECA UNITED STATES	MN	PURCHASE KENNETH AND JANICE STENDEL AND VICTOR AND SHIRLEY BAILEY	2.182
1510.00	03/11/1994	24-107-023-24	WASECA UNITED STATES	MN	PURCHASE KENNETH AND MARGARET KRASSIN	4.223
1553.00	11/10/1967	21-109-037-20	REDWOOD UNITED STATES	MN	PURCHASE T. E. AND GERTRUDE G. KUEHL	0.550
1601.00	07/30/1912	25-051-014-11	ST. LOUIS UNITED STATES	MN	PURCHASE GREYSOLON FARMS COMPANY	140.370
1603.00	01/29/1940	25-051-014-11	ST. LOUIS UNITED STATES	MN	PURCHASE STATE OF MINNESOTA	20.000
1604.00	07/12/1946	25-051-014-12	ST. LOUIS UNITED STATES	MN	PURCHASE AUDITOR OF ST. LOUIS COUNTY	10.000
1625.01	07/01/1947	14-050-014-42	ST. LOUIS UNITED STATES	MN	GIFT STATE OF MINNESOTA	7.045
1625.04	09/16/1948	14-050-014-43	ST. LOUIS UNITED STATES	MN	PURCHASE STATE OF MINNESOTA	0.228
1626.01	11/12/1948	08-050-013-11	ST. LOUIS UNITED STATES	MN	PURCHASE UNITED STATES OF AMERICA	2.600
1682.01	08/15/1951	14-050-014-14	ST. LOUIS UNITED STATES	MN	GIFT ROYAL D. & MOLLY Y. ALWORTH	0.861
1682.02	01/02/1952	14-050-014-14	ST. LOUIS UNITED STATES	MN	GIFT ROYAL D. & MOLLY Y. ALWORTH	0.861
1682.03	01/02/1953	14-050-014-14	ST. LOUIS UNITED STATES	MN	GIFT ROYAL D. & MOLLY Y. ALWORTH	0.861

SEVERED MINERAL HOLDINGS

Tract	Acquisition Date	Property ID Number	County/ Country	State	How Acquired/ Previous Owner	Net Severed Mineral Acres
1704.00	12/31/1938	18-048-018-33	CARLTON UNITED STATES	MN	PURCHASE MARGARET E. OLDENBURG	281.140
1716.00	07/31/1990	26-049-018-12	CARLTON UNITED STATES	MN	GIFT PAUL HENRY & MARILYN ESTER DANNENBERG	35.100
1805.00	10/19/1909	28-028-022-44	DAKOTA UNITED STATES	MN	BEQUEST JOHN D. LUDDEN ESTATE	0.660
1806.00	10/21/1909	08-041-020-13	PINE UNITED STATES	MN	BEQUEST JOHN D. LUDDEN ESTATE	80.000
1818.00	09/26/1935	11-138-028-11	CROW WING UNITED STATES	MN	BEQUEST DR. JOHN H. RISHMILLER	1,520.000
1819.04	02/24/1934	17-067-013-22	ST. LOUIS UNITED STATES	MN	BEQUEST WILHELMINA DAY	73.749
1821.00	12/22/1941	17-036-013-11	GLACIER UNITED STATES	MT	BEQUEST DR. JOHN H. RISHMILLER	315.320
1822.01	12/22/1941	05-031-049-44	ROOSEVELT UNITED STATES	MT	BEQUEST DR. JOHN H. RISHMILLER	16.000
1822.02	12/22/1941	24-034-057-44	SHERIDAN UNITED STATES	MT	BEQUEST DR. JOHN H. RISHMILLER	16.000
1830.00	03/31/1948	03-034-028-11	SHERBURNE UNITED STATES	MN	BEQUEST CHARLES H. SMITH	183.270
1833.01	12/27/1949	35-119-021-12	HENNEPIN UNITED STATES	MN	GIFT EARLE BROWN	378.923
1841.01	01/09/1964	23-045-030-22	CROW WING UNITED STATES	MN	BEQUEST GRACE E. POLK	9.491
1841.02	01/09/1964	23-045-030-22	CROW WING UNITED STATES	MN	BEQUEST GRACE E. POLK	0.863
1841.03	01/09/1964	23-045-030-22	CROW WING UNITED STATES	MN	BEQUEST GRACE E. POLK	15.000

SEVERED MINERAL HOLDINGS

Tract	Acquisition Date	Property ID Number	County/ Country	State	How Acquired/ Previous Owner	Net Severed Mineral Acres
1843.07	12/10/1955	03-155-093-14	MOUNTRAIL UNITED STATES	ND	BEQUEST ADRIAN E. BUTTZ	40.000
1847.00	12/19/1983	30-046-028-11	CROW WING UNITED STATES	MN	GIFT GEORGE LANG & RICHARD DONOHO	240.000
1848.00	12/18/1985	13-050-014-13	ST. LOUIS UNITED STATES	MN	GIFT EILEEN D. OPSAHL	1.033
1849.00	12/28/1984	30-052-014-22	ST. LOUIS UNITED STATES	MN	GIFT CECIL, SHARON, AND LUCY MEYERS	6.710
1850.00	08/14/1984	10-150-049-22	POLK UNITED STATES	MN	BEQUEST DAVID BERLAND	43.223
1851.00	12/28/1984	08-033-028-11	SHERBURNE UNITED STATES	MN	GIFT OLD DUTCH FOODS, INC.	11.700
1853.01	06/10/1969	23-063-012-41	ST. LOUIS UNITED STATES	MN	BEQUEST CLARA S. LEFKOVITS	13.333
1853.02	06/10/1969	08-063-009-31	LAKE UNITED STATES	MN	BEQUEST CLARA S. LEFKOVITS	3.333
1853.03	06/10/1969	08-062-014-11	ST. LOUIS UNITED STATES	MN	BEQUEST CLARA S. LEFKOVITS	10.000
1853.04	06/10/1969	35-063-015-42	ST. LOUIS UNITED STATES	MN	BEQUEST CLARA S. LEFKOVITS	13.666
1854.01	12/16/1974	18-159-085-21	RENVILLE UNITED STATES	ND	BEQUEST EDITH ELVIRA ELBERG	80.000
1854.02	12/16/1974	35-152-090-41	MOUNTRAIL UNITED STATES	ND	BEQUEST EDITH ELVIRA ELBERG	80.000
1855.01	11/23/1988	22-027-021-43	WASHINGTON UNITED STATES	MN	BEQUEST ESTATE OF WILBUR E. KEMP	5.619
1855.02	11/23/1988	26-027-021-32	WASHINGTON UNITED STATES	MN	BEQUEST ESTATE OF WILBUR E. KEMP	24.150

SEVERED MINERAL HOLDINGS

Tract	Acquisition Date	Property ID Number	County/ Country	State	How Acquired/ Previous Owner	Net Severed Mineral Acres
1856.00	07/02/1978	14-162-094-11	BURKE UNITED STATES	ND	BEQUEST JOHN GILMORE DOBIE	6.666
1857.00	09/30/1989	21-056-023-11	ITASCA UNITED STATES	MN	GIFT SARGENT LAND COMPANY	208.110
1858.01	09/25/1990	08-143-076-11	BURLEIGH UNITED STATES	ND	BEQUEST FIRST BANK NATIONAL ASSOCIATION, TRUSTEE	8.000
1858.02	09/25/1990	19-137-081-11	MORTON UNITED STATES	ND	BEQUEST FIRST BANK NATIONAL ASSOCIATION, TRUSTEE	24.000
1859.01	10/30/1990	22-019-052-11	DAWSON UNITED STATES	MT	BEQUEST ESTATE OF MILDRED B. LEIGHTON	7.272
1859.02	10/30/1990	26-023-055-31	RICHLAND UNITED STATES	MT	BEQUEST ESTATE OF MILDRED B. LEIGHTON	21.818
1860.00	01/27/1993	25-159-030-32	LAKE OF THE WOODS UNITED STATES	MN	GIFT RUFUS E. FRITZ	40.000
1861.01	12/14/1992	08-139-097-41	STARK UNITED STATES	ND	BEQUEST ESTATE OF HATTIE M. STARCHER	1.110
1861.02	12/14/1992	10-139-097-11	STARK UNITED STATES	ND	BEQUEST ESTATE OF HATTIE M. STARCHER	13.333
1861.03	12/14/1992	10-139-097-31	STARK UNITED STATES	ND	BEQUEST ESTATE OF HATTIE M. STARCHER	0.741
1861.04	12/14/1992	11-139-097-21	STARK UNITED STATES	ND	BEQUEST ESTATE OF HATTIE M. STARCHER	13.333
1861.05	12/14/1992	11-139-097-41	STARK UNITED STATES	ND	BEQUEST ESTATE OF HATTIE M. STARCHER	0.741
1863.00	08/01/1994	28-004-013-11	LOS ANGELES UNITED STATES	CA	BEQUEST BORGHILD B. STRAND	0.001
1864.01	04/04/1995	09-035-050-31	DANIELS UNITED STATES	MT	BEQUEST VERA E. STRICKLER	312.090

SEVERED MINERAL HOLDINGS

Tract	Acquisition Date	Property ID Number	County/ Country	State	How Acquired/ Previous Owner	Net Severed Mineral Acres
1864.02	03/31/1995	14-160-086-31	RENVILLE UNITED STATES	ND	BEQUEST VERA E. STRICKLER	106.667
1864.03	04/04/1995	04-032-012-11	HILL UNITED STATES	MT	BEQUEST VERA E. STRICKLER	16.800
1865.00	12/21/1995	20-109-037-11	REDWOOD UNITED STATES	MN	GIFT LAURANCE & RUTH ELWELL	0.209
1865.01	12/31/1998	20-109-037-11	REDWOOD UNITED STATES	MN	GIFT RUTH ELWELL	0.193
1866.00	01/05/1996	52-015-001-10	ST.LOUIS UNITED STATES	MN	BEQUEST ESTATE OF KATHRYN D. PLOTNICKY	1.921
1871.00	04/23/1964	24-149-100-33	MCKENZIE UNITED STATES	ND	BEQUEST HELEN GJERTSEN	40.000
1873.00	06/12/2001	00-000-000-00	GRAY UNITED STATES	TX	BEQUEST RACHEL DENNIS WARNER (LOUISE D. WIGHT)	0.105
1876.00	06/06/1972	28-002-064-21	ADAMS UNITED STATES	CO	BEQUEST GLADYS L. TERRELL	40.000
1877.01	06/24/1973	07-000-053-11	ANDREWS UNITED STATES	TX	PURCHASE ROBERT B. GILE	3.128
1877.02	06/24/1973	00-470-000-22	GAINES UNITED STATES	TX	BEQUEST ROBERT B. GILE	1.251
1877.03	06/24/1973	00-432-000-43	GAINES UNITED STATES	TX	BEQUEST ROBERT B. GILE	6.000
1905.00	05/28/1927	10-062-009-11	LAKE UNITED STATES	MN	PURCHASE ALFRED & FRANC C.H. OWRE	80.000
1907.00	04/29/1941	04-030-023-12	RAMSEY UNITED STATES	MN	PURCHASE AMERICAN AVIATION, INC.	17.364
1908.00	04/29/1941	04-030-023-21	RAMSEY UNITED STATES	MN	PURCHASE AMERICAN AVIATION, INC.	104.293

SEVERED MINERAL HOLDINGS

Tract	Acquisition Date	Property ID Number	County/ Country	State	How Acquired/ Previous Owner	Net Severed Mineral Acres
1909.00	04/29/1941	04-030-023-23	RAMSEY UNITED STATES	MN	PURCHASE AMERICAN AVIATION, INC.	52.953
1910.00	10/14/1941	04-030-023-23	RAMSEY UNITED STATES	MN	GIFT AMERICAN AVIATION, INC.	7.699
1911.00	04/29/1941	04-030-023-12	RAMSEY UNITED STATES	MN	GIFT AMERICAN AVIATION, INC.	24.991
1919.00	10/17/1949	27-054-009-23	LAKE UNITED STATES	MN	PURCHASE CARL R. & LILLIAN E. LIND	46.869
1962.01	02/25/1963	04-064-003-21	COOK UNITED STATES	MN	PURCHASE BEAR CREEK MINING COMPANY	20.000
1962.02	02/25/1963	27-057-014-33	ST. LOUIS UNITED STATES	MN	PURCHASE BEAR CREEK MINING COMPANY	20.000
1963.01	10/31/1963	01-046-029-11	CROW WING UNITED STATES	MN	PURCHASE THOMAS A. & JEAN R. YAWKEY	100.000
1963.02	12/20/1965	01-046-029-11	CROW WING UNITED STATES	MN	PURCHASE WILLIAM A. GARDNER, ET AL.	60.000
1978.00	03/01/1968	23-119-035-33	KANDIYOHI UNITED STATES	MN	GIFT CHAS. PFIZER & CO., INC.	2.673
1982.00	12/31/1968	13-050-014-14	ST. LOUIS UNITED STATES	MN	GIFT THOMAS E. CONGDON, ET. AL.	10.539
1983.00	06/26/1969	04-030-024-33	ANOKA UNITED STATES	MN	GIFT NORTHERN STATES POWER COMPANY	27.100
1993.01	05/25/1989	20-117-023-11	HENNEPIN UNITED STATES	MN	GIFT FRESHWATER FOUNDATION	5.088
1997.01	06/27/1986	19-112-035-41	REDWOOD UNITED STATES	MN	BEQUEST BOB B. EBBESEN, ET. AL. (ESTATE OF PARKER D. SANDERS)	4.500
1997.03	07/22/1986	31-112-035-31	REDWOOD UNITED STATES	MN	BEQUEST BOB B. EBBESEN, ET. AL. (ESTATE OF PARKER D. SANDERS)	4.019

SEVERED MINERAL HOLDINGS

Tract	Acquisition Date	Property ID Number	County/ Country	State	How Acquired/ Previous Owner	Net Severed Mineral Acres
1997.09	06/27/1986	36-112-036-11	REDWOOD UNITED STATES	MN	BEQUEST BOB B. EBBESEN, ET. AL.	5.500
1997.10	06/27/1986	10-048-015-31	ST. LOUIS UNITED STATES	MN	PURCHASE BOB B. EBBESEN, ET. AL. (ESTATE OF PARKER D. SANDERS)	0.080
1997.11	01/22/1993	19-112-035-41	REDWOOD UNITED STATES	MN	BEQUEST BOB B. EBBESEN, ET. AL. (ESTATE OF PARKER D. SANDERS)	4.500
1997.13	01/22/1993	31-112-035-31	REDWOOD UNITED STATES	MN	BEQUEST BOB B. EBBESEN, ET. AL. (ESTATE OF PARKER D. SANDERS)	4.019
1997.19	01/22/1993	36-112-036-11	REDWOOD UNITED STATES	MN	BEQUEST BOB B. EBBESEN, ET. AL. (ESTATE OF PARKER D. SANDERS)	5.500
1999.00	12/20/1984	07-045-029-44	CROW WING UNITED STATES	MN	PURCHASE THERESA C. & THEODORE L. PRIEM	40.000
2001.00	08/01/1947	33-115-019-44	DAKOTA UNITED STATES	MN	PURCHASE UNITED STATES OF AMERICA	54.388
2105.00	06/19/2001	26-030-024-33	ANOKA UNITED STATES	MN	PURCHASE UNIVERSITY ASSOCIATED CLINICS	0.676
2326.00	09/09/1975	28-050-014-13	ST. LOUIS UNITED STATES	MN	PURCHASE CONTEMPORARY BROADCASTING CO.	2.506
2501.01	01/04/1871	12-133-044-11	OTTER TAIL UNITED STATES	MN	CONGRESSIONAL GRANT UNITED STATES OF AMERICA	61.800
2501.09	01/04/1871	32-136-044-11	OTTER TAIL UNITED STATES	MN	CONGRESSIONAL GRANT UNITED STATES OF AMERICA	40.000
2502.03	04/12/1878	07-131-042-11	OTTERTAIL UNITED STATES	MN	CONGRESSIONAL GRANT UNITED STATES OF AMERICA	32.890
2502.09	04/12/1878	13-131-043-42	OTTER TAIL UNITED STATES	MN	CONGRESSIONAL GRANT UNITED STATES OF AMERICA	38.850
2503.04	04/06/1885	28-127-046-11	TRAVERSE UNITED STATES	MN	CONGRESSIONAL GRANT UNITED STATES OF AMERICA	160.000

SEVERED MINERAL HOLDINGS

Tract	Acquisition Date	Property ID Number	County/ Country	State	How Acquired/ Previous Owner	Net Severed Mineral Acres
2505.15	04/06/1885	34-115-046-11	YELLOW MEDICINE UNITED STATES	MN	CONGRESSIONAL GRANT UNITED STATES OF AMERICA	160.000
2506.01	06/16/1894	09-061-014-23	ST. LOUIS UNITED STATES	MN	CONGRESSIONAL GRANT UNITED STATES OF AMERICA	40.000
2506.02	06/16/1894	01-063-015-23	ST. LOUIS UNITED STATES	MN	CONGRESSIONAL GRANT UNITED STATES OF AMERICA	119.630
2506.03	06/16/1894	13-063-015-32	ST. LOUIS UNITED STATES	MN	CONGRESSIONAL GRANT UNITED STATES OF AMERICA	40.000
2506.04	06/16/1894	14-063-015-41	ST. LOUIS UNITED STATES	MN	CONGRESSIONAL GRANT UNITED STATES OF AMERICA	40.000
2506.05	06/16/1894	21-063-015-23	ST. LOUIS UNITED STATES	MN	CONGRESSIONAL GRANT UNITED STATES OF AMERICA	240.000
2506.06	06/16/1894	20-064-015-14	ST. LOUIS UNITED STATES	MN	CONGRESSIONAL GRANT UNITED STATES OF AMERICA	40.000
2506.07	06/16/1894	21-064-015-33	ST. LOUIS UNITED STATES	MN	CONGRESSIONAL GRANT UNITED STATES OF AMERICA	40.000
2506.08	06/16/1894	25-064-015-11	ST. LOUIS UNITED STATES	MN	CONGRESSIONAL GRANT UNITED STATES OF AMERICA	80.000
2506.09	06/16/1894	32-064-015-12	ST. LOUIS UNITED STATES	MN	CONGRESSIONAL GRANT UNITED STATES OF AMERICA	40.000
2506.10	06/16/1894	24-064-016-24	ST. LOUIS UNITED STATES	MN	CONGRESSIONAL GRANT UNITED STATES OF AMERICA	38.500
2506.11	06/16/1894	26-064-016-32	ST. LOUIS UNITED STATES	MN	CONGRESSIONAL GRANT UNITED STATES OF AMERICA	24.500
2506.12	06/16/1894	35-064-016-23	ST. LOUIS UNITED STATES	MN	CONGRESSIONAL GRANT UNITED STATES OF AMERICA	40.000
2506.13	06/16/1894	07-063-017-22	ST. LOUIS UNITED STATES	MN	CONGRESSIONAL GRANT UNITED STATES OF AMERICA	37.210

SEVERED MINERAL HOLDINGS

Tract	Acquisition Date	Property ID Number	County/ Country	State	How Acquired/ Previous Owner	Net Severed Mineral Acres
2506.14	06/16/1894	15-063-017-31	ST. LOUIS UNITED STATES	MN	CONGRESSIONAL GRANT UNITED STATES OF AMERICA	80.000
2506.15	06/16/1894	19-063-017-11	ST. LOUIS UNITED STATES	MN	CONGRESSIONAL GRANT UNITED STATES OF AMERICA	80.000
2506.16	06/16/1894	34-063-017-23	ST. LOUIS UNITED STATES	MN	CONGRESSIONAL GRANT UNITED STATES OF AMERICA	40.000
2506.17	06/16/1894	12-063-018-11	ST. LOUIS UNITED STATES	MN	CONGRESSIONAL GRANT UNITED STATES OF AMERICA	36.000
2507.01	08/08/1898	22-063-016-11	ST. LOUIS UNITED STATES	MN	CONGRESSIONAL GRANT UNITED STATES OF AMERICA	160.000
2507.02	08/08/1898	02-063-016-21	ST. LOUIS UNITED STATES	MN	CONGRESSIONAL GRANT UNITED STATES OF AMERICA	82.600
2507.03	08/08/1898	03-063-016-11	ST. LOUIS UNITED STATES	MN	CONGRESSIONAL GRANT UNITED STATES OF AMERICA	22.300
2507.04	08/08/1898	07-063-016-22	ST. LOUIS UNITED STATES	MN	CONGRESSIONAL GRANT UNITED STATES OF AMERICA	184.880
2507.05	08/08/1898	13-063-016-34	ST. LOUIS UNITED STATES	MN	CONGRESSIONAL GRANT UNITED STATES OF AMERICA	80.250
2507.06	08/08/1898	18-063-016-13	ST. LOUIS UNITED STATES	MN	CONGRESSIONAL GRANT UNITED STATES OF AMERICA	326.380
2507.07	08/08/1898	19-063-016-11	ST. LOUIS UNITED STATES	MN	CONGRESSIONAL GRANT UNITED STATES OF AMERICA	148.210
2507.08	08/08/1898	20-063-016-22	ST. LOUIS UNITED STATES	MN	CONGRESSIONAL GRANT UNITED STATES OF AMERICA	148.500
2507.09	08/08/1898	01-063-016-11	ST. LOUIS UNITED STATES	MN	CONGRESSIONAL GRANT UNITED STATES OF AMERICA	130.850
2507.10	08/08/1898	22-063-016-31	ST. LOUIS UNITED STATES	MN	CONGRESSIONAL GRANT UNITED STATES OF AMERICA	80.000

SEVERED MINERAL HOLDINGS

Tract	Acquisition Date	Property ID Number	County/ Country	State	How Acquired/ Previous Owner	Net Severed Mineral Acres
2507.11	08/08/1898	23-063-016-11	ST. LOUIS UNITED STATES	MN	CONGRESSIONAL GRANT UNITED STATES OF AMERICA	24.250
2507.12	08/08/1898	24-063-016-21	ST. LOUIS UNITED STATES	MN	CONGRESSIONAL GRANT UNITED STATES OF AMERICA	254.000
2507.13	08/08/1898	25-063-016-11	ST. LOUIS UNITED STATES	MN	CONGRESSIONAL GRANT UNITED STATES OF AMERICA	127.250
2507.15	08/08/1898	27-063-016-11	ST. LOUIS UNITED STATES	MN	CONGRESSIONAL GRANT UNITED STATES OF AMERICA	179.000
2507.16	08/08/1898	28-063-016-13	ST. LOUIS UNITED STATES	MN	CONGRESSIONAL GRANT UNITED STATES OF AMERICA	22.471
2507.18	08/08/1898	34-063-016-32	ST. LOUIS UNITED STATES	MN	CONGRESSIONAL GRANT UNITED STATES OF AMERICA	180.250
2507.19	08/08/1898	06-055-021-11	ST. LOUIS UNITED STATES	MN	CONGRESSIONAL GRANT UNITED STATES OF AMERICA	78.610
2508.01	02/26/1916	18-064-002-41	COOK UNITED STATES	MN	CONGRESSIONAL GRANT UNITED STATES OF AMERICA	40.000
2508.02	02/26/1916	13-064-004-11	COOK UNITED STATES	MN	CONGRESSIONAL GRANT UNITED STATES OF AMERICA	209.000
2508.03	02/26/1916	25-064-004-32	COOK UNITED STATES	MN	CONGRESSIONAL GRANT UNITED STATES OF AMERICA	151.150
2508.04	02/26/1916	26-064-004-13	COOK UNITED STATES	MN	CONGRESSIONAL GRANT UNITED STATES OF AMERICA	40.000
2508.05	02/26/1916	29-065-005-31	COOK UNITED STATES	MN	CONGRESSIONAL GRANT UNITED STATES OF AMERICA	40.000
2508.06	02/26/1916	30-065-005-21	COOK UNITED STATES	MN	CONGRESSIONAL GRANT UNITED STATES OF AMERICA	86.410
2508.07	02/26/1916	20-064-003-23	COOK UNITED STATES	MN	CONGRESSIONAL GRANT UNITED STATES OF AMERICA	40.000

SEVERED MINERAL HOLDINGS

Tract	Acquisition Date	Property ID Number	County/ Country	State	How Acquired/ Previous Owner	Net Severed Mineral Acres
2509.01	10/20/1916	14-063-017-31	ST. LOUIS UNITED STATES	MN	CONGRESSIONAL GRANT UNITED STATES OF AMERICA	26.750
2509.03	10/20/1916	06-063-018-33	ST. LOUIS UNITED STATES	MN	CONGRESSIONAL GRANT UNITED STATES OF AMERICA	58.050
2509.04	10/20/1916	24-061-014-11	ST. LOUIS UNITED STATES	MN	CONGRESSIONAL GRANT UNITED STATES OF AMERICA	40.000
2509.05	10/20/1916	01-063-018-22	ST. LOUIS UNITED STATES	MN	CONGRESSIONAL GRANT UNITED STATES OF AMERICA	40.000
2509.06	10/20/1916	02-063-018-11	ST. LOUIS UNITED STATES	MN	CONGRESSIONAL GRANT UNITED STATES OF AMERICA	39.900
2509.07	10/20/1916	17-063-015-34	ST. LOUIS UNITED STATES	MN	CONGRESSIONAL GRANT UNITED STATES OF AMERICA	40.000
2509.09	10/20/1916	02-063-018-12	ST. LOUIS UNITED STATES	MN	CONGRESSIONAL GRANT UNITED STATES OF AMERICA	119.710
2509.10	10/20/1916	23-063-017-21	ST. LOUIS UNITED STATES	MN	CONGRESSIONAL GRANT UNITED STATES OF AMERICA	13.750
2509.11	10/20/1916	22-063-017-13	ST. LOUIS UNITED STATES	MN	CONGRESSIONAL GRANT UNITED STATES OF AMERICA	25.250
2509.12	10/20/1916	10-063-016-22	ST. LOUIS UNITED STATES	MN	CONGRESSIONAL GRANT UNITED STATES OF AMERICA	40.000
3001.01	03/12/1861	12-040-027-11	MILLE LACS UNITED STATES	MN	CONGRESSIONAL GRANT UNITED STATES OF AMERICA	709.380
3001.02	03/12/1861	11-040-027-11	MILLE LACS UNITED STATES	MN	CONGRESSIONAL GRANT UNITED STATES OF AMERICA	80.000
3001.03	03/12/1861	10-040-027-11	MILLE LACS UNITED STATES	MN	CONGRESSIONAL GRANT UNITED STATES OF AMERICA	200.000
3001.04	03/12/1861	13-040-027-11	MILLE LACS UNITED STATES	MN	CONGRESSIONAL GRANT UNITED STATES OF AMERICA	80.000

SEVERED MINERAL HOLDINGS

Tract	Acquisition Date	Property ID Number	County/ Country	State	How Acquired/ Previous Owner	Net Severed Mineral Acres
3001.05	03/12/1861	14-040-027-22	MILLE LACS UNITED STATES	MN	CONGRESSIONAL GRANT UNITED STATES OF AMERICA	160.000
3001.06	03/12/1861	15-040-027-11	MILLE LACS UNITED STATES	MN	CONGRESSIONAL GRANT UNITED STATES OF AMERICA	560.000
3001.07	03/12/1861	24-040-027-31	MILLE LACS UNITED STATES	MN	CONGRESSIONAL GRANT UNITED STATES OF AMERICA	120.000
3001.09	03/12/1861	26-040-027-11	MILLE LACS UNITED STATES	MN	CONGRESSIONAL GRANT UNITED STATES OF AMERICA	480.000
3001.10	03/12/1861	33-040-027-41	MILLE LACS UNITED STATES	MN	CONGRESSIONAL GRANT UNITED STATES OF AMERICA	40.000
3001.11	03/12/1861	34-040-027-11	MILLE LACS UNITED STATES	MN	CONGRESSIONAL GRANT UNITED STATES OF AMERICA	240.000
3001.12	03/12/1861	35-040-027-13	MILLE LACS UNITED STATES	MN	CONGRESSIONAL GRANT UNITED STATES OF AMERICA	40.000
3001.13	03/12/1861	12-039-026-11	MILLE LACS UNITED STATES	MN	CONGRESSIONAL GRANT UNITED STATES OF AMERICA	280.000
3001.15	03/12/1861	14-039-026-11	MILLE LACS UNITED STATES	MN	CONGRESSIONAL GRANT UNITED STATES OF AMERICA	200.000
3001.17	03/12/1861	10-039-026-21	MILLE LACS UNITED STATES	MN	CONGRESSIONAL GRANT UNITED STATES OF AMERICA	320.000
3001.18	03/12/1861	11-039-026-31	MILLE LACS UNITED STATES	MN	CONGRESSIONAL GRANT UNITED STATES OF AMERICA	80.000
3001.19	03/12/1861	15-039-026-21	MILLE LACS UNITED STATES	MN	CONGRESSIONAL GRANT UNITED STATES OF AMERICA	80.000
3002.01	03/12/1861	24-040-027-42	MILLE LACS UNITED STATES	MN	CONGRESSIONAL GRANT UNITED STATES OF AMERICA	40.000
3002.02	03/12/1861	25-040-027-12	MILLE LACS UNITED STATES	MN	CONGRESSIONAL GRANT UNITED STATES OF AMERICA	80.000

SEVERED MINERAL HOLDINGS

Tract	Acquisition Date	Property ID Number	County/ Country	State	How Acquired/ Previous Owner	Net Severed Mineral Acres
3002.03	03/12/1861	26-040-027-44	MILLE LACS UNITED STATES	MN	CONGRESSIONAL GRANT UNITED STATES OF AMERICA	26.480
3003.01	03/12/1861	22-041-017-11	PINE UNITED STATES	MN	CONGRESSIONAL GRANT UNITED STATES OF AMERICA	160.000
3003.02	03/12/1861	15-041-017-11	PINE UNITED STATES	MN	CONGRESSIONAL GRANT UNITED STATES OF AMERICA	160.000
3003.03	03/12/1861	14-041-017-11	PINE UNITED STATES	MN	CONGRESSIONAL GRANT UNITED STATES OF AMERICA	160.000
3003.04	03/12/1861	13-041-017-21	PINE UNITED STATES	MN	CONGRESSIONAL GRANT UNITED STATES OF AMERICA	80.000
3003.05	03/12/1861	11-041-017-41	PINE UNITED STATES	MN	CONGRESSIONAL GRANT UNITED STATES OF AMERICA	40.000
3003.06	03/12/1861	12-041-017-31	PINE UNITED STATES	MN	CONGRESSIONAL GRANT UNITED STATES OF AMERICA	80.000
3004.05	03/12/1861	34-035-029-11	SHERBURNE UNITED STATES	MN	CONGRESSIONAL GRANT UNITED STATES OF AMERICA	119.960
3005.02	03/12/1861	08-040-027-11	MILLE LACS UNITED STATES	MN	CONGRESSIONAL GRANT UNITED STATES OF AMERICA	401.080
3005.03	03/12/1861	09-040-027-11	MILLE LACS UNITED STATES	MN	CONGRESSIONAL GRANT UNITED STATES OF AMERICA	192.200
3005.04	03/12/1861	17-040-027-11	MILLE LACS UNITED STATES	MN	CONGRESSIONAL GRANT UNITED STATES OF AMERICA	40.000
3008.01	03/12/1861	05-039-025-11	KANABEC UNITED STATES	MN	CONGRESSIONAL GRANT UNITED STATES OF AMERICA	476.340
3008.02	03/12/1861	06-039-025-11	KANABEC UNITED STATES	MN	CONGRESSIONAL GRANT UNITED STATES OF AMERICA	183.950
3008.03	03/12/1861	07-039-025-11	KANABEC UNITED STATES	MN	CONGRESSIONAL GRANT UNITED STATES OF AMERICA	109.600

SEVERED MINERAL HOLDINGS

Tract	Acquisition Date	Property ID Number	County/ Country	State	How Acquired/ Previous Owner	Net Severed Mineral Acres
3008.04	03/12/1861	08-039-025-11	KANABEC UNITED STATES	MN	CONGRESSIONAL GRANT UNITED STATES OF AMERICA	560.000
3008.05	03/12/1861	09-039-025-11	KANABEC UNITED STATES	MN	CONGRESSIONAL GRANT UNITED STATES OF AMERICA	480.000
3008.06	03/12/1861	15-039-025-11	KANABEC UNITED STATES	MN	CONGRESSIONAL GRANT UNITED STATES OF AMERICA	360.000
3008.08	03/12/1861	18-039-025-11	KANABEC UNITED STATES	MN	CONGRESSIONAL GRANT UNITED STATES OF AMERICA	196.350
3008.10	03/12/1861	22-039-025-11	KANABEC UNITED STATES	MN	CONGRESSIONAL GRANT UNITED STATES OF AMERICA	560.000
3008.11	03/12/1861	23-039-025-11	KANABEC UNITED STATES	MN	CONGRESSIONAL GRANT UNITED STATES OF AMERICA	480.000
3008.13	03/12/1861	25-039-025-11	KANABEC UNITED STATES	MN	CONGRESSIONAL GRANT UNITED STATES OF AMERICA	193.780
3008.14	03/12/1861	26-039-025-11	KANABEC UNITED STATES	MN	CONGRESSIONAL GRANT UNITED STATES OF AMERICA	157.520
3008.15	03/12/1861	27-039-025-11	KANABEC UNITED STATES	MN	CONGRESSIONAL GRANT UNITED STATES OF AMERICA	160.000
3008.16	03/12/1861	28-039-025-11	KANABEC UNITED STATES	MN	CONGRESSIONAL GRANT UNITED STATES OF AMERICA	280.000
3011.18	02/18/1868	14-105-019-31	STEELE UNITED STATES	MN	CONGRESSIONAL GRANT UNITED STATES OF AMERICA	160.000
3013.12	02/18/1868	24-107-029-21	BLUE EARTH UNITED STATES	MN	CONGRESSIONAL GRANT UNITED STATES OF AMERICA	80.000
3013.27	02/18/1868	12-108-029-21	BLUE EARTH UNITED STATES	MN	CONGRESSIONAL GRANT UNITED STATES OF AMERICA	40.000
3014.05	02/18/1868	23-123-034-21	STEARNS UNITED STATES	MN	CONGRESSIONAL GRANT UNITED STATES OF AMERICA	40.000

SEVERED MINERAL HOLDINGS

Tract	Acquisition Date	Property ID Number	County/ Country	State	How Acquired/ Previous Owner	Net Severed Mineral Acres
3014.35	02/18/1868	02-124-031-11	STEARNS UNITED STATES	MN	CONGRESSIONAL GRANT UNITED STATES OF AMERICA	35.460
3014.40	02/18/1868	06-126-031-41	STEARNS UNITED STATES	MN	CONGRESSIONAL GRANT UNITED STATES OF AMERICA	40.000
3015.03	05/13/1872	01-133-047-11	WILKIN UNITED STATES	MN	CONGRESSIONAL GRANT UNITED STATES OF AMERICA	155.210
3015.04	05/13/1872	03-133-047-11	WILKIN UNITED STATES	MN	CONGRESSIONAL GRANT UNITED STATES OF AMERICA	238.920
3018.01	08/29/1873	08-137-029-21	CASS UNITED STATES	MN	CONGRESSIONAL GRANT UNITED STATES OF AMERICA	7.190
3018.02	08/29/1873	12-137-030-21	CASS UNITED STATES	MN	CONGRESSIONAL GRANT UNITED STATES OF AMERICA	40.000
3018.03	08/29/1873	28-139-030-11	CASS UNITED STATES	MN	CONGRESSIONAL GRANT UNITED STATES OF AMERICA	217.000
3018.07	08/29/1873	17-140-031-23	CASS UNITED STATES	MN	CONGRESSIONAL GRANT UNITED STATES OF AMERICA	100.000
3018.08	08/29/1873	08-140-031-12	CASS UNITED STATES	MN	CONGRESSIONAL GRANT UNITED STATES OF AMERICA	106.000
3018.09	08/29/1873	18-140-031-31	CASS UNITED STATES	MN	CONGRESSIONAL GRANT UNITED STATES OF AMERICA	40.000
3018.11	08/29/1873	15-140-031-21	CASS UNITED STATES	MN	CONGRESSIONAL GRANT UNITED STATES OF AMERICA	310.000
3018.12	08/29/1873	14-140-031-31	CASS UNITED STATES	MN	CONGRESSIONAL GRANT UNITED STATES OF AMERICA	120.000
3018.13	08/29/1873	23-140-031-21	CASS UNITED STATES	MN	CONGRESSIONAL GRANT UNITED STATES OF AMERICA	40.250
3018.14	08/29/1873	24-140-031-32	CASS UNITED STATES	MN	CONGRESSIONAL GRANT UNITED STATES OF AMERICA	194.700

SEVERED MINERAL HOLDINGS

Tract	Acquisition Date	Property ID Number	County/ Country	State	How Acquired/ Previous Owner	Net Severed Mineral Acres
3018.15	08/29/1873	13-140-031-14	CASS UNITED STATES	MN	CONGRESSIONAL GRANT UNITED STATES OF AMERICA	96.250
3019.14	08/29/1873	22-144-045-31	NORMAN UNITED STATES	MN	CONGRESSIONAL GRANT UNITED STATES OF AMERICA	40.000
3019.17	08/29/1873	12-144-045-31	NORMAN UNITED STATES	MN	CONGRESSIONAL GRANT UNITED STATES OF AMERICA	120.000
3019.25	08/29/1873	30-145-047-31	NORMAN UNITED STATES	MN	CONGRESSIONAL GRANT UNITED STATES OF AMERICA	35.910
3022.01	05/24/1882	02-054-022-41	ITASCA UNITED STATES	MN	CONGRESSIONAL GRANT UNITED STATES OF AMERICA	40.000
3022.02	05/24/1882	04-054-022-23	ITASCA UNITED STATES	MN	CONGRESSIONAL GRANT UNITED STATES OF AMERICA	40.000
3022.04	05/24/1882	10-054-022-31	ITASCA UNITED STATES	MN	CONGRESSIONAL GRANT UNITED STATES OF AMERICA	120.000
3022.06	05/24/1882	12-055-022-22	ITASCA UNITED STATES	MN	CONGRESSIONAL GRANT UNITED STATES OF AMERICA	80.000
3022.07	05/24/1882	19-055-022-24	ITASCA UNITED STATES	MN	CONGRESSIONAL GRANT UNITED STATES OF AMERICA	84.050
3022.08	05/24/1882	20-055-022-12	ITASCA UNITED STATES	MN	CONGRESSIONAL GRANT UNITED STATES OF AMERICA	8.460
3022.09	05/24/1882	24-055-022-11	ITASCA UNITED STATES	MN	CONGRESSIONAL GRANT UNITED STATES OF AMERICA	24.000
3022.11	05/24/1882	04-056-022-23	ITASCA UNITED STATES	MN	CONGRESSIONAL GRANT UNITED STATES OF AMERICA	136.230
3022.12	05/24/1882	05-056-022-13	ITASCA UNITED STATES	MN	CONGRESSIONAL GRANT UNITED STATES OF AMERICA	80.000
3022.13	05/24/1882	02-054-023-13	ITASCA UNITED STATES	MN	CONGRESSIONAL GRANT UNITED STATES OF AMERICA	35.230

SEVERED MINERAL HOLDINGS

Tract	Acquisition Date	Property ID Number	County/ Country	State	How Acquired/ Previous Owner	Net Severed Mineral Acres
3022.14	05/24/1882	08-055-023-12	ITASCA UNITED STATES	MN	CONGRESSIONAL GRANT UNITED STATES OF AMERICA	40.000
3022.15	05/24/1882	07-055-023-21	ITASCA UNITED STATES	MN	CONGRESSIONAL GRANT UNITED STATES OF AMERICA	120.000
3022.19	05/24/1882	03-057-023-11	ITASCA UNITED STATES	MN	CONGRESSIONAL GRANT UNITED STATES OF AMERICA	159.040
3023.01	01/29/1885	10-059-014-34	ST. LOUIS UNITED STATES	MN	CONGRESSIONAL GRANT UNITED STATES OF AMERICA	120.000
3023.02	01/29/1885	13-059-014-21	ST. LOUIS UNITED STATES	MN	CONGRESSIONAL GRANT UNITED STATES OF AMERICA	160.000
3023.06	01/29/1885	22-059-014-11	ST. LOUIS UNITED STATES	MN	CONGRESSIONAL GRANT UNITED STATES OF AMERICA	40.000
3023.09	01/29/1885	26-059-014-21	ST. LOUIS UNITED STATES	MN	CONGRESSIONAL GRANT UNITED STATES OF AMERICA	80.000
3023.10	01/29/1885	27-059-014-11	ST. LOUIS UNITED STATES	MN	CONGRESSIONAL GRANT UNITED STATES OF AMERICA	80.000
3023.12	01/29/1885	01-056-022-24	ITASCA UNITED STATES	MN	CONGRESSIONAL GRANT UNITED STATES OF AMERICA	231.000
3023.13	01/29/1885	02-056-022-13	ITASCA UNITED STATES	MN	CONGRESSIONAL GRANT UNITED STATES OF AMERICA	95.050
3023.14	01/29/1885	03-056-022-13	ITASCA UNITED STATES	MN	CONGRESSIONAL GRANT UNITED STATES OF AMERICA	215.630
3023.15	01/29/1885	04-056-022-44	ITASCA UNITED STATES	MN	CONGRESSIONAL GRANT UNITED STATES OF AMERICA	39.500
3023.16	01/29/1885	06-056-022-33	ITASCA UNITED STATES	MN	CONGRESSIONAL GRANT UNITED STATES OF AMERICA	43.250
3023.17	01/29/1885	07-056-022-21	ITASCA UNITED STATES	MN	CONGRESSIONAL GRANT UNITED STATES OF AMERICA	118.730

SEVERED MINERAL HOLDINGS

Tract	Acquisition Date	Property ID Number	County/ Country	State	How Acquired/ Previous Owner	Net Severed Mineral Acres
3023.18	01/29/1885	08-056-022-43	ITASCA UNITED STATES	MN	CONGRESSIONAL GRANT UNITED STATES OF AMERICA	40.000
3023.20	01/29/1885	18-056-022-21	ITASCA UNITED STATES	MN	CONGRESSIONAL GRANT UNITED STATES OF AMERICA	164.920
3023.21	01/29/1885	01-055-022-41	ITASCA UNITED STATES	MN	CONGRESSIONAL GRANT UNITED STATES OF AMERICA	40.000
3023.22	01/29/1885	13-055-022-41	ITASCA UNITED STATES	MN	CONGRESSIONAL GRANT UNITED STATES OF AMERICA	80.000
3023.27	01/29/1885	34-057-022-44	ITASCA UNITED STATES	MN	CONGRESSIONAL GRANT UNITED STATES OF AMERICA	40.000
3023.29	01/29/1885	12-056-023-11	ITASCA UNITED STATES	MN	CONGRESSIONAL GRANT UNITED STATES OF AMERICA	78.200
3023.31	01/29/1885	13-056-023-31	ITASCA UNITED STATES	MN	CONGRESSIONAL GRANT UNITED STATES OF AMERICA	71.400
3023.32	01/29/1885	14-056-023-11	ITASCA UNITED STATES	MN	CONGRESSIONAL GRANT UNITED STATES OF AMERICA	75.410
3023.33	01/29/1885	06-055-021-31	ST. LOUIS UNITED STATES	MN	CONGRESSIONAL GRANT UNITED STATES OF AMERICA	70.680
3023.35	01/29/1885	18-055-021-31	ST. LOUIS UNITED STATES	MN	CONGRESSIONAL GRANT UNITED STATES OF AMERICA	35.320
3023.36	01/29/1885	20-055-021-21	ST. LOUIS UNITED STATES	MN	CONGRESSIONAL GRANT UNITED STATES OF AMERICA	149.250
3023.49	01/29/1885	02-056-022-14	ITASCA UNITED STATES	MN	CONGRESSIONAL GRANT UNITED STATES OF AMERICA	269.680
3023.50	01/29/1885	04-056-022-31	ITASCA UNITED STATES	MN	CONGRESSIONAL GRANT UNITED STATES OF AMERICA	117.800
3023.51	01/29/1885	05-056-022-42	ITASCA UNITED STATES	MN	CONGRESSIONAL GRANT UNITED STATES OF AMERICA	50.360

SEVERED MINERAL HOLDINGS

Tract	Acquisition Date	Property ID Number	County/ Country	State	How Acquired/ Previous Owner	Net Severed Mineral Acres
3023.52	01/29/1885	06-056-022-31	ITASCA UNITED STATES	MN	CONGRESSIONAL GRANT UNITED STATES OF AMERICA	75.110
3023.53	01/29/1885	07-056-022-32	ITASCA UNITED STATES	MN	CONGRESSIONAL GRANT UNITED STATES OF AMERICA	84.910
3023.54	01/29/1885	10-056-022-14	ITASCA UNITED STATES	MN	CONGRESSIONAL GRANT UNITED STATES OF AMERICA	40.000
3023.55	01/29/1885	11-056-022-21	ITASCA UNITED STATES	MN	CONGRESSIONAL GRANT UNITED STATES OF AMERICA	80.000
3023.56	01/29/1885	17-057-022-13	ITASCA UNITED STATES	MN	CONGRESSIONAL GRANT UNITED STATES OF AMERICA	30.000
3023.61	01/29/1885	35-057-022-11	ITASCA UNITED STATES	MN	CONGRESSIONAL GRANT UNITED STATES OF AMERICA	40.000
3023.64	01/29/1885	10-057-023-41	ITASCA UNITED STATES	MN	CONGRESSIONAL GRANT UNITED STATES OF AMERICA	40.000
3023.65	01/29/1885	11-057-023-11	ITASCA UNITED STATES	MN	CONGRESSIONAL GRANT UNITED STATES OF AMERICA	40.000
3023.66	01/29/1885	12-057-023-24	ITASCA UNITED STATES	MN	CONGRESSIONAL GRANT UNITED STATES OF AMERICA	80.000
3023.67	01/29/1885	13-057-023-11	ITASCA UNITED STATES	MN	CONGRESSIONAL GRANT UNITED STATES OF AMERICA	240.000
3023.68	01/29/1885	14-057-023-33	ITASCA UNITED STATES	MN	CONGRESSIONAL GRANT UNITED STATES OF AMERICA	80.000
3023.69	01/29/1885	25-057-023-31	ITASCA UNITED STATES	MN	CONGRESSIONAL GRANT UNITED STATES OF AMERICA	118.000
3023.70	01/29/1885	26-057-023-31	ITASCA UNITED STATES	MN	CONGRESSIONAL GRANT UNITED STATES OF AMERICA	160.000
3023.71	01/29/1885	05-055-022-21	ITASCA UNITED STATES	MN	CONGRESSIONAL GRANT UNITED STATES OF AMERICA	39.500

SEVERED MINERAL HOLDINGS

Tract	Acquisition Date	Property ID Number	County/ Country	State	How Acquired/ Previous Owner	Net Severed Mineral Acres
3023.78	01/29/1885	03-056-023-13	ITASCA UNITED STATES	MN	CONGRESSIONAL GRANT UNITED STATES OF AMERICA	240.000
3023.79	01/29/1885	04-056-023-24	ITASCA UNITED STATES	MN	CONGRESSIONAL GRANT UNITED STATES OF AMERICA	120.000
3023.80	01/29/1885	05-056-023-13	ITASCA UNITED STATES	MN	CONGRESSIONAL GRANT UNITED STATES OF AMERICA	219.280
3023.81	01/29/1885	06-056-023-14	ITASCA UNITED STATES	MN	CONGRESSIONAL GRANT UNITED STATES OF AMERICA	87.030
3023.82	01/29/1885	08-056-023-41	ITASCA UNITED STATES	MN	CONGRESSIONAL GRANT UNITED STATES OF AMERICA	160.000
3023.83	01/29/1885	09-056-023-11	ITASCA UNITED STATES	MN	CONGRESSIONAL GRANT UNITED STATES OF AMERICA	80.000
3023.84	01/29/1885	10-056-023-11	ITASCA UNITED STATES	MN	CONGRESSIONAL GRANT UNITED STATES OF AMERICA	80.000
3023.87	01/29/1885	22-056-023-11	ITASCA UNITED STATES	MN	CONGRESSIONAL GRANT UNITED STATES OF AMERICA	80.000
3023.88	01/29/1885	28-057-023-32	ITASCA UNITED STATES	MN	CONGRESSIONAL GRANT UNITED STATES OF AMERICA	80.000
3023.89	01/29/1885	29-057-023-13	ITASCA UNITED STATES	MN	CONGRESSIONAL GRANT UNITED STATES OF AMERICA	160.000
3023.90	01/29/1885	31-057-023-44	ITASCA UNITED STATES	MN	CONGRESSIONAL GRANT UNITED STATES OF AMERICA	40.000
3023.91	01/29/1885	32-057-023-11	ITASCA UNITED STATES	MN	CONGRESSIONAL GRANT UNITED STATES OF AMERICA	200.000
3023.92	01/29/1885	33-057-023-41	ITASCA UNITED STATES	MN	CONGRESSIONAL GRANT UNITED STATES OF AMERICA	120.000
3025.20	05/01/1893	13-133-039-14	OTTER TAIL UNITED STATES	MN	CONGRESSIONAL GRANT UNITED STATES OF AMERICA	120.000

SEVERED MINERAL HOLDINGS

Tract	Acquisition Date	Property ID Number	County/ Country	State	How Acquired/ Previous Owner	Net Severed Mineral Acres
3025.21	05/01/1893	26-134-039-23	OTTER TAIL UNITED STATES	MN	CONGRESSIONAL GRANT UNITED STATES OF AMERICA	79.250
3025.22	05/01/1893	19-135-039-23	OTTER TAIL UNITED STATES	MN	CONGRESSIONAL GRANT UNITED STATES OF AMERICA	79.180
3025.28	05/01/1893	01-125-036-43	POPE UNITED STATES	MN	CONGRESSIONAL GRANT UNITED STATES OF AMERICA	10.000
3025.29	05/01/1893	26-123-037-12	POPE UNITED STATES	MN	CONGRESSIONAL GRANT UNITED STATES OF AMERICA	200.000
3025.46	05/01/1893	23-115-034-42	RENVILLE UNITED STATES	MN	CONGRESSIONAL GRANT UNITED STATES OF AMERICA	40.000
3025.55	05/01/1893	24-127-032-11	TODD UNITED STATES	MN	CONGRESSIONAL GRANT UNITED STATES OF AMERICA	80.000
3025.56	05/01/1893	10-128-032-21	TODD UNITED STATES	MN	CONGRESSIONAL GRANT UNITED STATES OF AMERICA	40.000
3025.57	05/01/1893	10-127-033-22	TODD UNITED STATES	MN	CONGRESSIONAL GRANT UNITED STATES OF AMERICA	80.000
3025.58	05/01/1893	14-128-034-41	TODD UNITED STATES	MN	CONGRESSIONAL GRANT UNITED STATES OF AMERICA	40.000
3026.01	06/29/1894	23-063-016-13	ST. LOUIS UNITED STATES	MN	CONGRESSIONAL GRANT UNITED STATES OF AMERICA	5.340
3027.01	06/23/1896	09-056-023-21	ITASCA UNITED STATES	MN	CONGRESSIONAL GRANT UNITED STATES OF AMERICA	40.000
3028.01	06/23/1896	24-154-046-22	POLK UNITED STATES	MN	CONGRESSIONAL GRANT UNITED STATES OF AMERICA	80.000

TOTAL SEVERED MINERAL HOLDINGS: 29,300.457 NMA