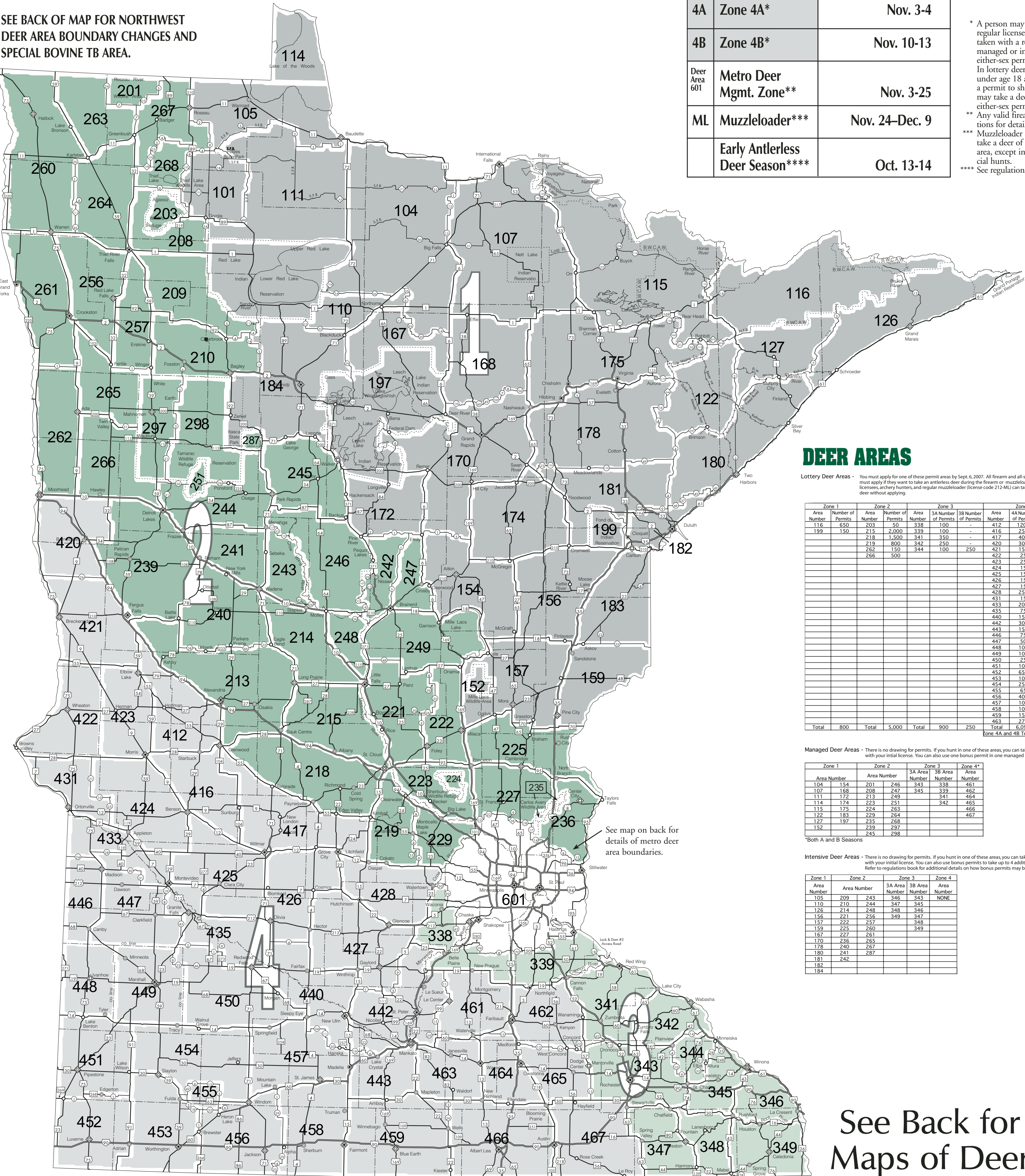


Minnesota 2007 Firearms Deer Season

IMPORTANT! SEE REVERSE SIDE FOR MAPS OF THE HARD-TO-DEFINE DEER AREAS, DEER AREAS AROUND THE LEECH LAKE INDIAN RESERVATION, AND THE NOVEMBER FIREARM RESTRICTION BOUNDARIES.

Hunters: The Red Lake Indian Reservation and scattered parcels of Reservation land in Deer Areas 111 and 114 are closed to non-Band members of the Red Lake Band of Chippewa Indians except by authorization of the tribal council. Most of those lands are not posted, but they are marked in ownership plat books for Beltrami, Lake of the Woods, and Roseau Counties.

SEE BACK OF MAP FOR NORTHWEST DEER AREA BOUNDARY CHANGES AND SPECIAL BOVINE TB AREA.



1A	Zone 1A*	Nov. 3-18
2A	Zone 2A*	Nov. 3-11
3A	Zone 3A*	Nov. 3-9
3B	Zone 3B*	Nov. 17-25
4A	Zone 4A*	Nov. 3-4
4B	Zone 4B*	Nov. 10-13
Deer Area 601	Metro Deer Mgmt. Zone**	Nov. 3-25
ML	Muzzleloader***	Nov. 24-Dec. 9
	Early Antlerless Deer Season****	Oct. 13-14

November 2007													
S	M	T	W	T	F	S							
				1	2	3							
4	5	6	7	8	9	10							
11	12	13	14	15	16	17							
18	19	20	21	22	23	24							
25	26	27	28	29	30								

* A person may take a legal buck with a regular license. Antlerless deer may be taken with a regular license tag in any managed or intensive deer area, or by either-sex permit in lottery deer areas. In lottery deer areas, resident youth under age 18 and disabled hunters with a permit to shoot from a motor vehicle may take a deer of either sex without an either-sex permit.

** Any valid firearms license. See regulations for detailed information.

*** Muzzleloader Season. A person may take a deer of either sex in any open area, except in some antlerless-only special hunts.

**** See regulations for detailed information.

DEER AREAS

Lottery Deer Areas - You must apply for one of these permit areas by Sept. 6, 2007. All firearm and all-season hunters must apply if they want to take an antlerless deer during the firearm or muzzleloader season. Youth licensees, archery hunters, and regular muzzleloader license code 212-ML can take an either-sex deer without applying.

Zone 1	Zone 2	Zone 3	Zone 4
Area Number	Area Number	Area Number	Area Number
116	203	338	412
199	215	339	416
	218	341	417
	219	342	420
	262	344	421
	266	350	422
			423
			424
			425
			426
			427
			428
			431
			433
			435
			440
			442
			443
			446
			447
			448
			449
			450
			451
			452
			453
			454
			455
			456
			457
			458
			459
			463
Total	800	Total 5,000	Total 900 250
Zone 4A and 4B Total 11,880			

Managed Deer Areas - There is no drawing for permits. If you hunt in one of these areas, you can take a deer of either-sex with your initial license. You can also use one bonus permit in one managed deer area.

Zone 1	Zone 2	Zone 3	Zone 4
Area Number	Area Number	3A Area Number	3B Area Number
104	154	201	246
107	168	208	247
111	172	213	249
114	174	223	251
115	175	224	263
122	183	229	264
127	197	235	268
152		239	297
		245	298

*Both A and B Seasons

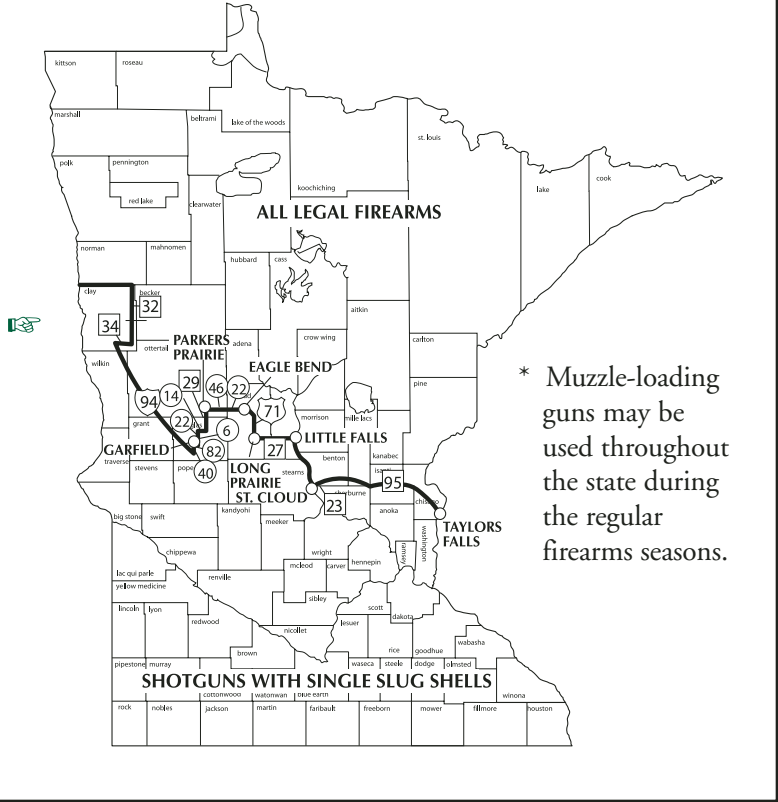
Intensive Deer Areas - There is no drawing for permits. If you hunt in one of these areas, you can take a deer of either-sex with your initial license. You can also use bonus permits to take up to 4 additional antlerless deer. Refer to regulations book for additional details on how bonus permits may be used.

Zone 1	Zone 2	Zone 3	Zone 4
Area Number	Area Number	3A Area Number	3B Area Number
105	209	243	346
110	210	244	347
126	214	248	348
156	221	256	349
157	222	257	348
159	225	260	349
167	227	261	
170	236	265	
178	240	267	
180	241	267	
181	242		
182			
184			

See Back for Color Maps of Deer Areas

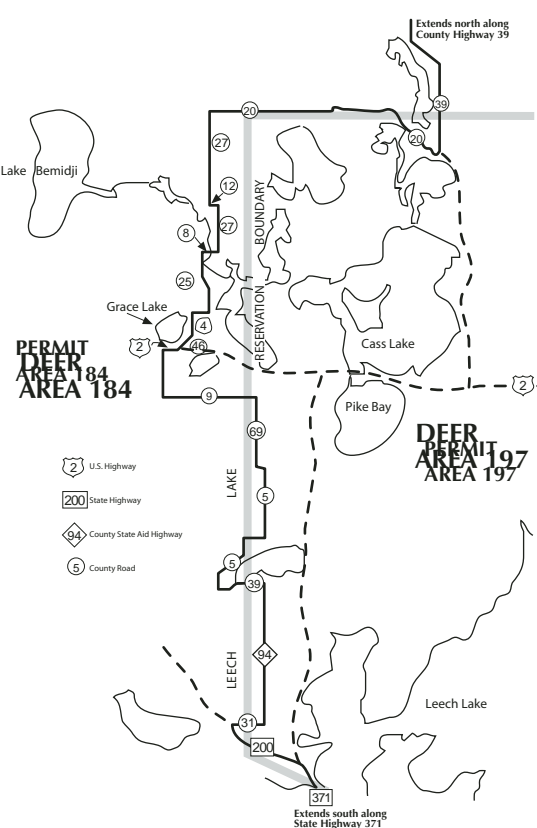
NOVEMBER FIREARMS RESTRICTIONS

In the southern and western portion of the state shown in the map below, the only legal firearms for deer are shotguns using rifled slugs, muzzleloaders*, and handguns legal for big game.

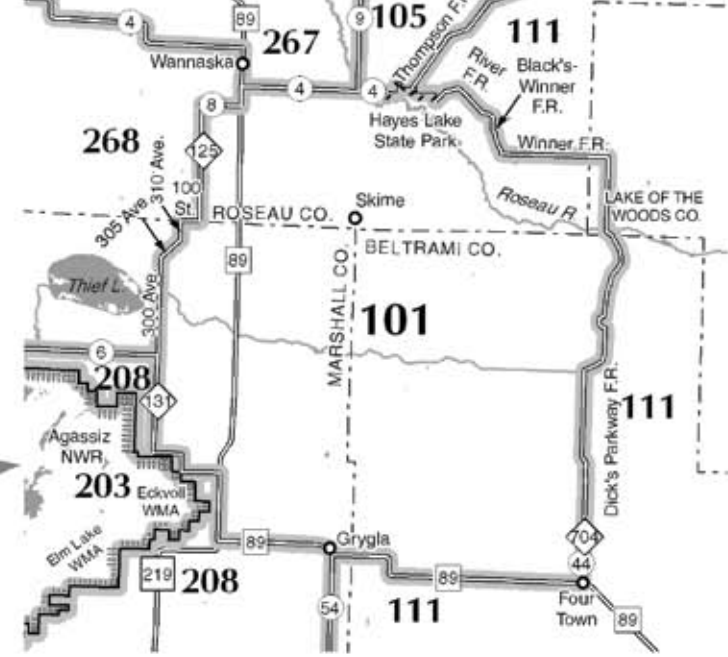


LEECH LAKE DEER AREAS

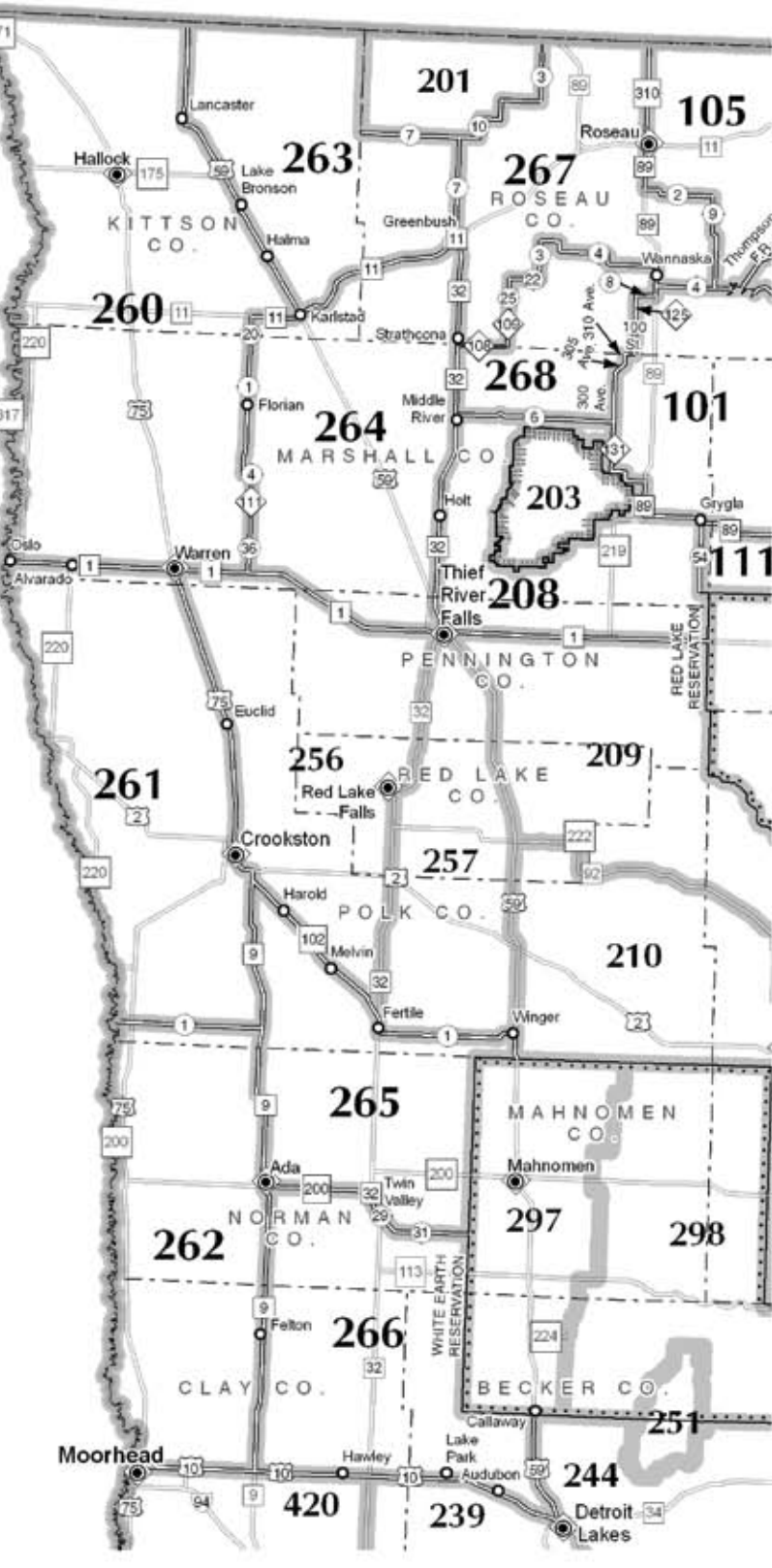
This map shows the boundaries of deer areas 184 and 197 near the Leech Lake Reservation.



TB DEER AREA



NW MN DEER AREA CHANGES



HARD-TO-DEFINE DEER AREAS

THESE MAPS SHOW IN DETAIL SMALL DEER AREAS THAT MAY BE HARD TO READ ON THE LARGE MAP SHOWN ON THE FRONT.

BOUNDARY DESCRIPTIONS FOR OTHER HARD-TO-DEFINE AREAS

DEER AREAS 184 AND 197
The portion of the state within the boundaries of the Leech Lake Indian Reservation, except where the reservation boundary intercepts the boundary separating deer areas 184 and 197. See the map above right for this boundary.

DEER AREA 203
The portion of the state within the boundaries of the Agassiz National Wildlife Refuge and the Elm Lake, Eckvoll, and Mud Lac wildlife management areas.

DEER AREA 224
The portion of the state known as the Sherburne National Wildlife Refuge.

DEER AREA 235
The portion of the state known as the Carlos Avery Wildlife Management Area in Anoka and Chisago counties.

DEER AREA 251
The portion of the state known as the Tamarac National Wildlife Refuge.

DEER AREAS 297 AND 298
The portion of the state known as the White Earth Indian Reservation, except four northeastern townships (143N to 146N; Range 37W) and Area 251.

LEGAL BOUNDARY DESCRIPTIONS
Any person in doubt about a boundary should check the rules governing the 2007 Minnesota Deer Seasons.

METRO DEER AREA

