

2007

07 - 0382

Trout Angling

— Opportunities in Southern —

Minnesota



SOUTHEAST Fisheries Offices and Hatcheries

Regional Fisheries Office

1200 Warner Road, Box 28
St. Paul, MN 55155
(651) 772-7950

Lanesboro Fisheries

23785 Grosbeak Road
Lanesboro, MN 55949
(507) 467-2442

Lake City Fisheries

1802 South Oak St.
Lake City, MN 55041
(651) 345-3365

Crystal Springs Hatchery

14674 County Road 112
Altura, MN 55910
(507) 796-6691

Peterson Hatchery

5900 County 25 South
Peterson, MN 55962
(507) 875-2625

Lanesboro Hatchery

Rt. 2, Box 85
Lanesboro, MN 55949
(507) 467-3771

SOUTHWEST Fisheries Offices and Hatcheries

Regional Fisheries Office

261 Hwy. 15 South
New Ulm, MN 56073-8915
(507) 359-6088

Hutchinson Area Fisheries

20596 Highway 7
Hutchinson, MN 55350
(320) 234-2550

Ortonville Area Fisheries

11 Pine St.
Ortonville, MN 56278
(320) 839-2656

Spicer Area Fisheries

P. O. Box 457
10590 County Road 8 NE
Spicer, MN 56288
(320) 796-2161

Waterville Area Fisheries

50317 Fish Hatchery Road, Box 86
Waterville, MN 56096
(507) 362-4223

Windom Area Fisheries

175 County Road 26
Windom, MN 56101
(507) 831-2900



Department of Natural Resources
500 Lafayette Road
St. Paul, MN 55155-4040
(651) 296-6157 (Metro Area)
1-888-MINNDNR (646-6367) (MN Toll Free)
www.dnr.state.mn.us

©2007 State of Minnesota, Department of Natural Resources

Printed on recycled paper with a minimum of 10% post-consumer material with vegetable based inks.

This document is available in alternative formats to individuals with disabilities by calling (651) 296-6157 (Metro Area) or 1-888-MINNDNR (MN Toll Free) or Telecommunication Device for the Deaf/TTY: (651) 296-5484 (Metro Area) or 1-800-657-3929 (Toll Free TTY).

Disclaimer Notice

The maps in this booklet are meant to be a guide to locating trout streams in southern Minnesota. The maps are for general reference only. For detailed information on angling regulations see the Minnesota Fishing Regulations booklet and observe signs posted on the stream. Periodic updates to this booklet will be available on the DNR Web site at www.dnr.state.mn.us.

Cover photo Andrew Sobota

We value your opinion.

If you have any ideas to make this map book better please let us know by contacting:

MN DNR Fisheries
500 Lafayette Road
St. Paul, MN 55155-4020
(651) 259-5205



How To Read These Maps

The Minnesota Department of Natural Resources (DNR) has published this set of maps to help anglers locate trout fishing opportunities and angler access points in southern Minnesota. These maps use different colors to show angling regulations for 2007 and identify areas with public fishing in state parks, state forests, wildlife management areas, and streamside-fishing easements. On each map is a list of streams that indicates the trout species present and whether it is a "wild" population or if management recommendation include trout stocking.

A permit is required to park a vehicle within a state park. Annual and short-term permits can be purchased at state park offices or by calling toll free 1-888-MINNDNR (646-6367). No special permits are required to park on or enter wildlife management areas or state forest lands. Please use designated parking areas where they are available.

Streamside easements are marked in light gray and are open to public fishing through permanent agreements between the DNR and landowners along the stream. Signs also mark many easements. However, signs are sometimes missing, so anglers should use these maps to be sure they are on an easement. Hunting and other recreational activities are not permitted without the landowner's permission in easement areas.



Note: These maps are intended as a supplement to the current Minnesota Fishing Regulations. Anglers are advised to read and know the current regulations in affect.



Accessible sites are shown for the following streams:

- Middle Branch Whitewater River, located in Whitewater State Park (map 8)
- South Branch Root River at the dam in Lanesboro (map 5)
- One site in the City of Preston (map 1)
- Lanesboro Park Pond (map 5)
- Duschee Creek—6 accessible sites along ¼ mile stretch between Lanesboro Area Office and Lanesboro Fish Hatchery (map 2)
- Camp Creek—3 accessible sites along the lower mile of stream along the Harmony-Preston Valley State Trail (map 1)
- Mill Creek in the city of Chatfield (map 4)

Please consider the following angler courtesies:

The DNR works with landowners to acquire easements to trout stream corridors. As trout anglers, we need to do our part to improve angler/landowner relations so future generations of anglers have good access. Just because you do not see a "No Trespassing" sign doesn't necessarily mean you can access private property. Know the State Trespass law as it relates to trout fishing and always ask if you are not sure. Here are a few things to keep in mind while enjoying your favorite trout stream:

- Do Not Litter. Littering is the single biggest complaint the DNR receives each year regarding trout anglers. Pack out more than you brought in.
- Avoid gates and fences if you can, and always leave them as you find them.
- Be cautious around livestock and do not harass livestock.
- Be courteous when parking your vehicle. Do not block field drives or park where it creates unsafe or inconvenient situations for you or others.
- Thank the landowners that allow you to fish on private property. And thank those landowners who are part of the trout stream easement program, too!



Ethics are what you do when nobody is looking!

Trout Species

The DNR manages for three species of trout in southern Minnesota streams: brook, brown, and rainbow trout.

Of the three, only brook trout are native to Minnesota. **Brook trout** thrive in smaller streams of good water quality, occupying shallow pools and riffles. In large and medium sized streams you will find them near the headwaters. Brook trout are very aggressive and relatively easy to catch. They are normally smaller than brown and rainbow trout, rarely exceeding 12–14 inches long. Their vulnerability to angling and competition from brown trout may limit populations in southeast Minnesota.

Brown trout were introduced from Europe in the early 1900s and are now considered “naturalized” because they reproduce in many streams. The DNR stocks fingerlings (2–4 inch fish) in streams with poor or no natural reproduction. Brown trout can tolerate somewhat warmer temperatures than brook trout, and prefer temperatures less than about 68 degrees Fahrenheit to thrive. Brown trout usually grow larger than brook trout, occasionally reaching 30 inches; brown trout up to 12 inches are common in southern Minnesota. Their abundance and size make brown trout the most common and sought after trout in southern Minnesota streams.

Rainbow trout, introduced from the western United States, do not usually reproduce in southern Minnesota streams. Most rainbows caught in southern Minnesota are raised in a hatchery to about 9–12 inches and stocked in area streams and ponds (a few streams are stocked with rainbow trout fingerlings). Streams are typically stocked in the spring and summer. Some of the heavily fished areas are stocked more frequently.

MORE ABOUT BROOK TROUT

Most of the native brook trout populations were lost after European settlement due to habitat loss and degradation from logging and agriculture. Most of the brook trout populations present in southeastern Minnesota today were reestablished through stocking, and are now self-sustaining. In the mid-1990s, brook trout from two southeast Minnesota populations were captured and spawned to establish wild broodstock at Crystal Springs State Fish Hatchery. Progeny

Brook trout

Brown trout

Rainbow trout

of these fish are stocked at three inches in length and are often reproducing the next year in some streams. The DNR is currently examining the genetic makeup of Minnesota’s brook trout in order to make better decisions for their future management.

Fish illustrations by Joseph R. Tomelleri.


Stream

Map Number


Ahrensfield Creek	5, 8
Badger Creek	3, 6
Ball Park Tributary	3
Bear Creek	8
Beaver Creek	3, 6
Beaver Creek (Whitewater)	12
Bee Creek	3
Belle Creek	14
Berg Creek	3
Big Springs Creek	5
Borson Springs	5
Brush Valley Creek	6
Bullard Creek	14
Butterfield Creek	6
Camp Creek	1, 2
Camp Hayward Creek	5
Campbell Creek	6
Canfield Creek	1
Cedar Valley Creek	9
Chickentown Creek	2
Clear Creek	14
Cold Spring Brook	11
Coolridge Creek	5
Corey Creek	6
Crooked Creek	3
Crystal Creek (Fillmore Co.)	1
Crystal Creek (Houston Co.)	6
Dakota Creek	9
Daley Creek	6
Deering Valley Creek	12
Diamond Creek	5
Duschee Creek	2, 5
East Beaver Creek	3
East Indian Creek	12
Eitzen Creek	3
Etna Creek *	1
Ferguson Creek	5
Ferndale Creek	6
Forestville Creek	1
Foster Arend Pond	7
Frego Creek	2
Garvin Brook	8
Gernander Creek	6
Gilbert Creek	15
Gilmore Creek	9

Stream	Map Number	Stream	Map Number
Girl Scout Camp Creek	2	Rupprecht Creek	8
Goetzinger Tributary	3	Rush Creek	5,8
Gorman Creek	12	Schueler Creek	5
Gribben Creek	2, 5	Second Creek	15
Hallum Creek	2	Shady Creek	4
Hamilton Creek	4	Silver Creek	6
Hammond Creek	11	Snake Creek	12
Hay Creek	14	South Branch Root River	1, 2, 5
Helbig Creek	12	South Branch Whitewater River	8
Hemmingway Creek	5	South Fork Crooked Creek	3
Kedron Creek	4	South Fork Pine Creek	6
Kinney Creek	4, 7	South Fork Root River *	2
Larsons Creek	3	Speltz Creek	8, 12
Little Cannon River	13	Spring Brook	13
Little Jordan Creek	4	Spring Creek	11, 15
Little Pickwick Creek	9	Spring Creek	14
Logan Creek	8	Spring Valley Creek	1,4
Long Creek	11	Stockton Valley Creek	8, 9
Lost Creek *	4	Storer Creek	6
Lynch Creek *	4, 5	Straight Creek	8
Mahoods Creek	4	Sullivan Creek	3, 6
Maple Creek	2	Swede Bottom Creek	6
Mazeppa Creek	11	Thompson Creek	6
Middle Branch Rollingstone Creek	8	Torkelson Creek	5
Middle Branch Root River	4	Trib 5 to Crooked Creek	3
Middle Branch Whitewater River	8	Trout Brook	14, 16
Middle Creek	11	Trout Brook Creek	15
Mill Creek	4	Trout Ponds Creek	6
Miller Creek	15	Trout Run Creek (Fillmore Co.)	5
Miller Valley Creek	9	Trout Run Creek (Winona Co.)	8
Money Creek	9	Trout Valley Creek	12
Nepstad Creek	2	Vermillion River	16
New Yorker Hollow	3	Vesta Creek	2
Newburg Creek	2	Watson Creek	1, 5
North Branch Whitewater River	7, 8, 11, 12	West Beaver Creek	3
North Fork Zumbro River	10, 11	West Branch Money Creek	9
Partridge Creek	2	West Burns Valley Creek	9
Pickwick Creek	9	West Indian Creek	11, 12
Pine Creek	5	Whitewater River	8, 12
Pine Creek (New Hartford)	6	Wildcat Creek	3
Pleasant Valley Creek	9	Willow Creek	1
Rice Creek	4, 5	Winnebago Creek	3
Riceford Creek	2	Wisel Creek	2
Riceford Sportsman's Park Pond	2		
Rollingstone Creek	8		
Rose Valley Creek	6		

* New Aquatic Management Areas include easements and state ownership.



SOUTHEAST




Legend

- Accessible Fishing Site
- Winter Catch & Release Season
January 1 - March 31 as Posted
Check Current Regulations
- State Trails
- Streams
- Designated Trout Streams
- 12 to 16 Inch Protected Slot for All Trout
(Artificial Lures or Flies Only)
- 12 to 16 Inch Protected Slot for All Trout
(Bait Allowed)
- 12 Inch Minimum for Brook Trout,
Bag Limit of 1 (Artificial Lures or Flies Only)
- Catch & Release for All Trout
(Artificial Lures or Flies Only)
- Catch & Release for All Trout
(Bait Allowed)
- Fishing Access Easement
- Forestry Units
- State Park
- Wildlife Management Areas
- Scientific and Natural Areas

Trout Stream

SE MAP 1

16
13 14 15
10 11 12
7 8 9
4 5 6
1 2 3




Map 1 Species Managed

Stream	Species Managed
Canfield Creek	Brown
"South Branch" (W)	Brown, Rainbow
Camp Creek	Brown
Crystal Creek (W)	Brown
Etna Creek	Brown
Forestville Creek	Brown
"North Branch" (W)	Brown
South Branch Root River	Brown, Rainbow
Spring Valley Creek	Brown (W), Rainbow
Watson Creek (W)	Brown
Willow Creek	Brown, Rainbow

(W) Wild trout population

Legend


- Accessible Fishing Site
- Winter Catch & Release Season
January 1 - March 31 as Posted
Check Current Regulations
- State Trails
- Streams
- Designated Trout Streams
- 12 to 16 Inch Protected Slot for All Trout
(Artificial Lures or Flies Only)
- 12 to 16 Inch Protected Slot for All Trout
(Bait Allowed)
- 12 Inch Minimum for Brook Trout,
Bag Limit of 1 (Artificial Lures or Flies Only)
- Catch & Release for All Trout
(Artificial Lures or Flies Only)
- Catch & Release for All Trout
(Bait Allowed)
- Fishing Access Easement
- Forestry Units
- State Park
- Wildlife Management Areas
- Scientific and Natural Areas



Fillmore County

SE MAP 2

16
13 14 15
10 11 12
7 8 9
4 5 6
1 2 3



Map 2 Species Managed

Stream Name	Species Managed
Chickentown Creek (W)	Brook
Duschee Creek	Brook, Brown, Rainbow
Frego Creek (W)	Brown
Girl Scout Camp Creek (W)	Brook
Gribben Creek (W)	Brown
Hallum Creek (W)	Brook
Maple Creek (W)	Brook
Nepstad Creek (W)	Brook, Brown
Newburg Creek (W)	Brook, Brown
Partridge Creek (W)	Brown
Riceford Creek (W)	Brook, Brown
South Branch Root River	Brown, Rainbow
South Fork Root River	Brook, Brown, Rainbow
Sportsman's Park Pond Creek	Rainbow
Unnamed Creek (W)	Brook
Unnamed Creek (W)	Brook
Vesta Creek (W)	Brook
Wisel Creek	Brook, Brown

(W) Wild trout population

Legend

- Accessible Fishing Site
- Winter Catch & Release Season
January 1 - March 31 as Posted
Check Current Regulations
- State Trails
- Streams
- Designated Trout Streams
- 12 to 16 Inch Protected Slot for All Trout
(Artificial Lures or Flies Only)
- 12 to 16 Inch Protected Slot for All Trout
(Bait Allowed)
- 12 Inch Minimum for Brook Trout,
Bag Limit of 1 (Artificial Lures or Flies Only)
- Catch & Release for All Trout
(Artificial Lures or Flies Only)
- Catch & Release for All Trout
(Bait Allowed)
- Fishing Access Easement
- Forestry Units
- State Park
- Wildlife Management Areas
- Scientific and Natural Areas

SE MAP 3

16
13 14 15
10 11 12
7 8 9
4 5 6
1 2 3



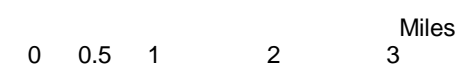
Map 3 Species Managed

Stream Name	Species Managed
Badger Creek (W)	Brook, Brown
Ball Park Tributary	Brown
Beaver Creek	Brown
East Beaver Creek (W)	Brown
West Beaver Creek (W)	Brown, Brook
Bee Creek (W)	Brown, Brook
Berg Creek	Not actively managed
Crooked Creek	Brown, Brook, Rainbow
Eitzen Creek (W)	Brown
Goetzinger Tributary	Not actively managed
Larson Creek (W)	Brook
New Yorker Hollow (W)	Brook
South Fork Crooked Creek	Brown, Brook
Sullivan Creek (W)	Brown, Brook
Trib 5 to Crooked Creek	Brown
Unnamed Creek	Not actively managed
Wildcat Creek (W)	Brown
Winnebago Creek	Brown, Brook, Rainbow

(W) Wild trout population


Legend

- Accessible Fishing Site
- Winter Catch & Release Season
January 1 - March 31 as Posted
Check Current Regulations
- State Trails
- Streams
- Designated Trout Streams
- 12 to 16 Inch Protected Slot for All Trout
(Artificial Lures or Flies Only)
- 12 to 16 Inch Protected Slot for All Trout
(Bait Allowed)
- 12 Inch Minimum for Brook Trout,
Bag Limit of 1 (Artificial Lures or Flies Only)
- Catch & Release for All Trout
(Artificial Lures or Flies Only)
- Catch & Release for All Trout
(Bait Allowed)
- Fishing Access Easement
- Forestry Units
- State Park
- Wildlife Management Areas
- Scientific and Natural Areas



SEMAP 4

16
13 14 15
10 11 12
7 8 9
4 5 6
1 2 3



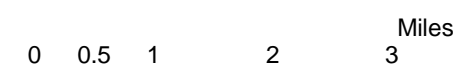
Map 4 Species Managed

Stream	Species Managed
Hamilton Creek (W)	Brook
Kedron Creek	Brown
Kinney Creek (W)	Brown
Little Jordan Creek	Brown
Lost Creek	Brown
Lynch Creek	Brook, Brown
Mahoods Creek (W)	Brown
Middle Branch, Root River (W)	Brown
Mill Creek	Brown, Rainbow
Rice Creek	Brown
Shady Creek (W)	Brook
Spring Valley Creek	Brown (W), Rainbow

(W) Wild trout population


Legend

- Accessible Fishing Site
- Winter Catch & Release Season
January 1 - March 31 as Posted
Check Current Regulations
- State Trails
- Streams
- Designated Trout Streams
- 12 to 16 Inch Protected Slot for All Trout
(Artificial Lures or Flies Only)
- 12 to 16 Inch Protected Slot for All Trout
(Bait Allowed)
- 12 Inch Minimum for Brook Trout,
Bag Limit of 1 (Artificial Lures or Flies Only)
- Catch & Release for All Trout
(Artificial Lures or Flies Only)
- Catch & Release for All Trout
(Bait Allowed)
- Fishing Access Easement
- Forestry Units
- State Park
- Wildlife Management Areas
- Scientific and Natural Areas



SE MAP 5

16
13 14 15
10 11 12
7 8 9
4 5 6
1 2 3



Map 5 Species Managed

Stream Name	Species Managed
Ahrensfeld Creek (W)	Brown, Brook
Big Springs Creek (W)	Brown
Borson Spring	Brown
Camp Hayward Creek (W)	Brown, Brook
Coolridge Creek (W)	Brook, Brown
Diamond Creek (W)	Brown, Brook
Duschee Creek	Brown, Brook, Rainbow
Gribben Creek (W)	Brown
Hemmingway Creek (W)	Brook, Brown
Lanesboro Park Pond (Sylvan Park)	Rainbow
Pine Creek	Brown, Brook
Rush Creek	Brown, Rainbow
Schueler Creek (W)	Brown
South Branch Root River	Brown, Rainbow
Torkelson Creek (W)	Brown
Trout Run Creek (W)	Brown
Unnamed Creek	Not actively managed
Rice Creek	Brown
Watson Creek	Brown

(W) Wild trout population

Legend

- Accessible Fishing Site
- Winter Catch & Release Season
January 1 - March 31 as Posted
Check Current Regulations
- State Trails
- Streams
- Designated Trout Streams
- 12 to 16 Inch Protected Slot for All Trout
(Artificial Lures or Flies Only)
- 12 to 16 Inch Protected Slot for All Trout
(Bait Allowed)
- 12 Inch Minimum for Brook Trout,
Bag Limit of 1 (Artificial Lures or Flies Only)
- Catch & Release for All Trout
(Artificial Lures or Flies Only)
- Catch & Release for All Trout
(Bait Allowed)
- Fishing Access Easement
- Forestry Units
- State Park
- Wildlife Management Areas
- Scientific and Natural Areas



SE MAP 6

16
13 14 15
10 11 12
7 8 9
4 5 6
1 2 3



Map 6 Species Managed

Creek Name	Species Managed
Badger Creek (W)	Brook, Brown
Beaver Creek	Brown
Brush Valley Creek (W)	Brown
Butterfield Creek (W)	Brook, Brown
Campbell Creek (W)	Brook
Corey Creek (W)	Brook
Crystal Creek (W)	Brown
Daley Creek (W)	Brook, Brown
Ferndale Creek (W)	Brook, Brown
Gernander Creek (W)	Brook
Money Creek (W)	Brown
Pine Creek (W)	Brook, Brown
Rose Valley Creek (W)	Brook, Brown
Silver Creek (W)	Brook
South Fork Pine Creek (W)	Brook, Brown
Storer Creek (W)	Brook, Brown
Sullivan Creek (W)	Brook, Brown
Swede Bottom Creek (W)	Brook
Thompson (Dexter) Creek	Brook, Brown
Trout Ponds Creek (W)	Brook

(W) Wild trout population

Legend

- Accessible Fishing Site
- Winter Catch & Release Season
January 1 - March 31 as Posted
Check Current Regulations
- State Trails
- Streams
- Designated Trout Streams
- 12 to 16 Inch Protected Slot for All Trout
(Artificial Lures or Flies Only)
- 12 to 16 Inch Protected Slot for All Trout
(Bait Allowed)
- 12 Inch Minimum for Brook Trout,
Bag Limit of 1 (Artificial Lures or Flies Only)
- Catch & Release for All Trout
(Artificial Lures or Flies Only)
- Catch & Release for All Trout
(Bait Allowed)
- Fishing Access Easement
- Forestry Units
- State Park
- Wildlife Management Areas
- Scientific and Natural Areas



SEMAP 7

16
13 14 15
10 11 12
7 8 9
4 5 6
1 2 3



Map 7	Species Managed
Foster Arend Pond	Rainbow
Kinney Creek (W)	Brown
North Branch Whitewater	Brown (W), Rainbow

(W) Wild trout population

Legend

- Accessible Fishing Site
- Winter Catch & Release Season
January 1 - March 31 as Posted
Check Current Regulations
- State Trails
- Streams
- Designated Trout Streams
- 12 to 16 Inch Protected Slot for All Trout
(Artificial Lures or Flies Only)
- 12 to 16 Inch Protected Slot for All Trout
(Bait Allowed)
- 12 Inch Minimum for Brook Trout,
Bag Limit of 1 (Artificial Lures or Flies Only)
- Catch & Release for All Trout
(Artificial Lures or Flies Only)
- Catch & Release for All Trout
(Bait Allowed)
- Fishing Access Easement
- Forestry Units
- State Park
- Wildlife Management Areas
- Scientific and Natural Areas



SE MAP 8

16
13 14 15
10 11 12
7 8 9
4 5 6
1 2 3



Map 8 Species Managed

Stream Name	Species Managed
Ahrensfeld Creek (W)	Brown, Brook
Bear Creek (W)	Brook, Brown
Garvin Brook (W)	Brook, Brown
Logan (W)	Brown
Middle Branch Rollingstone Creek (W)	Brown
Middle Branch Whitewater	Brown, Brook, Rainbow
North Branch Whitewater	Brown (W), Rainbow
Rollingstone Creek (W)	Brown
Rupprecht Creek (W)	Brown
Rush Creek	Brown, Rainbow
South Branch Whitewater	Brown (W), Rainbow
Speltz Creek (W)	Brown, Brook
Stockton Valley Creek (W)	Brook, Brown
Straight Creek (W)	Brown
Trout Run Creek (W)	Brown, Brook
Whitewater River	Brown (W), Rainbow

(W) Wild trout population

Legend

- Accessible Fishing Site
- Winter Catch & Release Season
January 1 - March 31 as Posted
Check Current Regulations
- State Trails
- Streams
- Designated Trout Streams
- 12 to 16 Inch Protected Slot for All Trout
(Artificial Lures or Flies Only)
- 12 to 16 Inch Protected Slot for All Trout
(Bait Allowed)
- 12 Inch Minimum for Brook Trout,
Bag Limit of 1 (Artificial Lures or Flies Only)
- Catch & Release for All Trout
(Artificial Lures or Flies Only)
- Catch & Release for All Trout
(Bait Allowed)
- Fishing Access Easement
- Forestry Units
- State Park
- Wildlife Management Areas
- Scientific and Natural Areas

Olmsted County Winona County

0 0.5 1 2 3 Miles



SE MAP 9

16
13 14 15
10 11 12
7 8 9
4 5 6
1 2 3

Map 9 Species Managed

Creek Name	Species Managed
Cedar Valley Creek (W)	Brook, Brown
Dakota Creek (W)	Brook, Brown
East Burns Valley Creek (W)	Brook, Brown
Gilmore Creek (W)	Brown
Little Pickwick Creek (W)	Brook, Brown
Miller Valley Creek (W)	Brook
Money Creek (W)	Brown
Pickwick Creek (W)	Brown
Pleasant Valley Creek (W)	Brook, Brown
Stockton Valley Creek (W)	Brook, Brown
West Branch Money Creek (W)	Brown
West Burns Valley Creek (W)	Brown, Brook

(W) Wild trout population



Legend

- Accessible Fishing Site
- Winter Catch & Release Season
January 1 - March 31 as Posted
Check Current Regulations
- State Trails
- Streams
- Designated Trout Streams
- 12 to 16 Inch Protected Slot for All Trout
(Artificial Lures or Flies Only)
- 12 to 16 Inch Protected Slot for All Trout
(Bait Allowed)
- 12 Inch Minimum for Brook Trout,
Bag Limit of 1 (Artificial Lures or Flies Only)
- Catch & Release for All Trout
(Artificial Lures or Flies Only)
- Catch & Release for All Trout
(Bait Allowed)
- Fishing Access Easement
- Forestry Units
- State Park
- Wildlife Management Areas
- Scientific and Natural Areas

SEMAP 10

16
13 14 15
10 11 12
7 8 9
4 5 6
1 2 3



Map 10 Species Managed

North Fork Zumbro River (W) Brown

(W) Wild trout population


Legend

- Accessible Fishing Site
- Winter Catch & Release Season
January 1 - March 31 as Posted
Check Current Regulations
- State Trails
- Streams
- Designated Trout Streams
- 12 to 16 Inch Protected Slot for All Trout
(Artificial Lures or Flies Only)
- 12 to 16 Inch Protected Slot for All Trout
(Bait Allowed)
- 12 Inch Minimum for Brook Trout,
Bag Limit of 1 (Artificial Lures or Flies Only)
- Catch & Release for All Trout
(Artificial Lures or Flies Only)
- Catch & Release for All Trout
(Bait Allowed)
- Fishing Access Easement
- Forestry Units
- State Park
- Wildlife Management Areas
- Scientific and Natural Areas



SE MAP 11

16
13 14 15
10 11 12
7 8 9
4 5 6
1 2 3




Map 11 Species Managed

Stream Name	Species Managed
Cold Spring Brook (W)	Brook, Brown
Hammond Creek (W)	Brook, Brown
Long Creek (W)	Brown
Mazeppa Creek (W)	Brown
Middle Creek (W)	Brook, Brown
North Fork Zumbro River (W)	Brown
Spring Creek (W)	Brown
West Albany Creek (W)	Brown
West Indian Creek (W)	Brown
North Branch Whitewater	Brown (W), Rainbow

(W) Wild trout population

Legend

- Accessible Fishing Site
- Winter Catch & Release Season
January 1 - March 31 as Posted
Check Current Regulations
- State Trails
- Streams
- Designated Trout Streams
- 12 to 16 Inch Protected Slot for All Trout
(Artificial Lures or Flies Only)
- 12 to 16 Inch Protected Slot for All Trout
(Bait Allowed)
- 12 Inch Minimum for Brook Trout,
Bag Limit of 1 (Artificial Lures or Flies Only)
- Catch & Release for All Trout
(Artificial Lures or Flies Only)
- Catch & Release for All Trout
(Bait Allowed)
- Fishing Access Easement
- Forestry Units
- State Park
- Wildlife Management Areas
- Scientific and Natural Areas



SE MAP 12

16
13 14 15
10 11 12
7 8 9
4 5 6
1 2 3




Map 12 Species Managed

Stream	Species Managed
Beaver Creek (W)	Brown
Deering Valley Creek (W)	Brown
East Indian Creek (W)	Brook, Brown
Gorman Creek (W)	Brook, Brown
Helbig Creek (W)	Brook
Snake Creek (W)	Brook
Speltz Creek (W)	Brown, Brook
Trout Valley Creek (W)	Brook, Brown
West Indian Creek (W)	Brown
Whitewater River	Brown (W), Rainbow
North Branch Whitewater River	Brown (W), Rainbow

(W) Wild trout population

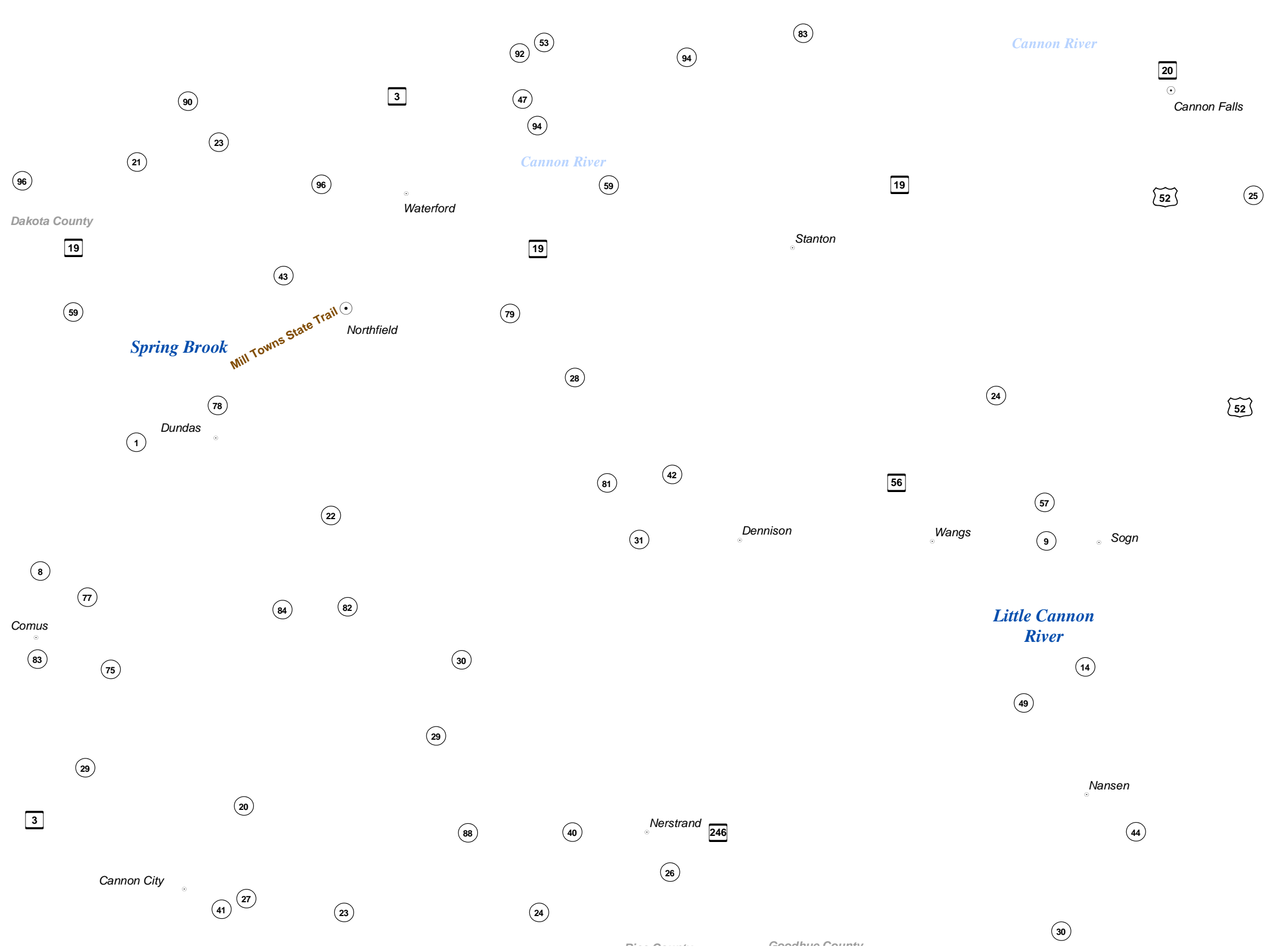
Legend

- Accessible Fishing Site
- Winter Catch & Release Season
January 1 - March 31 as Posted
Check Current Regulations
- State Trails
- Streams
- Designated Trout Streams
- 12 to 16 Inch Protected Slot for All Trout
(Artificial Lures or Flies Only)
- 12 to 16 Inch Protected Slot for All Trout
(Bait Allowed)
- 12 Inch Minimum for Brook Trout,
Bag Limit of 1 (Artificial Lures or Flies Only)
- Catch & Release for All Trout
(Artificial Lures or Flies Only)
- Catch & Release for All Trout
(Bait Allowed)
- Fishing Access Easement
- Forestry Units
- State Park
- Wildlife Management Areas
- Scientific and Natural Areas



SEMAP 13

16
13 14 15
10 11 12
7 8 9
4 5 6
1 2 3



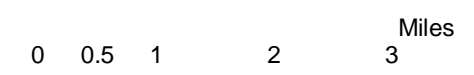
Map 13 Species Managed

Little Cannon River	Rainbow, Brown Brook
Spring Brook (W)	Brook

(W) Wild trout population

Legend

- Accessible Fishing Site
- Winter Catch & Release Season
January 1 - March 31 as Posted
Check Current Regulations
- State Trails
- Streams
- Designated Trout Streams
- 12 to 16 Inch Protected Slot for All Trout
(Artificial Lures or Flies Only)
- 12 to 16 Inch Protected Slot for All Trout
(Bait Allowed)
- 12 Inch Minimum for Brook Trout,
Bag Limit of 1 (Artificial Lures or Flies Only)
- Catch & Release for All Trout
(Artificial Lures or Flies Only)
- Catch & Release for All Trout
(Bait Allowed)
- Fishing Access Easement
- Forestry Units
- State Park
- Wildlife Management Areas
- Scientific and Natural Areas



SEMAP 14

16
13 14 15
10 11 12
7 8 9
4 5 6
1 2 3



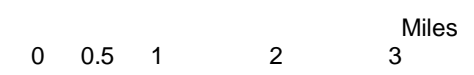
Map 14 Species Managed

Stream	Species Managed
Belle Creek (W)	Brown
Bullard Creek (W)	Brook, Brown
Clear Creek (W)	Brook
Hay Creek (W)	Brown
Spring Creek	Brown, Brook
Trout Brook (W)	Brown, Brook
Unnamed Creek (W)	Brook

(W) Wild trout population

Legend

- Accessible Fishing Site
- Winter Catch & Release Season
January 1 - March 31 as Posted
Check Current Regulations
- State Trails
- Streams
- Designated Trout Streams
- 12 to 16 Inch Protected Slot for All Trout
(Artificial Lures or Flies Only)
- 12 to 16 Inch Protected Slot for All Trout
(Bait Allowed)
- 12 Inch Minimum for Brook Trout,
Bag Limit of 1 (Artificial Lures or Flies Only)
- Catch & Release for All Trout
(Artificial Lures or Flies Only)
- Catch & Release for All Trout
(Bait Allowed)
- Fishing Access Easement
- Forestry Units
- State Park
- Wildlife Management Areas
- Scientific and Natural Areas




SEMAP 15

16
13 14 15
10 11 12
7 8 9
4 5 6
1 2 3

Map 15 Species Managed

Map 15	Species Managed
Gilbert Creek	Brown, Brook
Miller Creek (W)	Brown
Second Creek (W)	Brook
Spring Creek (W)	Brown
Trout Brook (W)	Brook

(W) Wild trout population

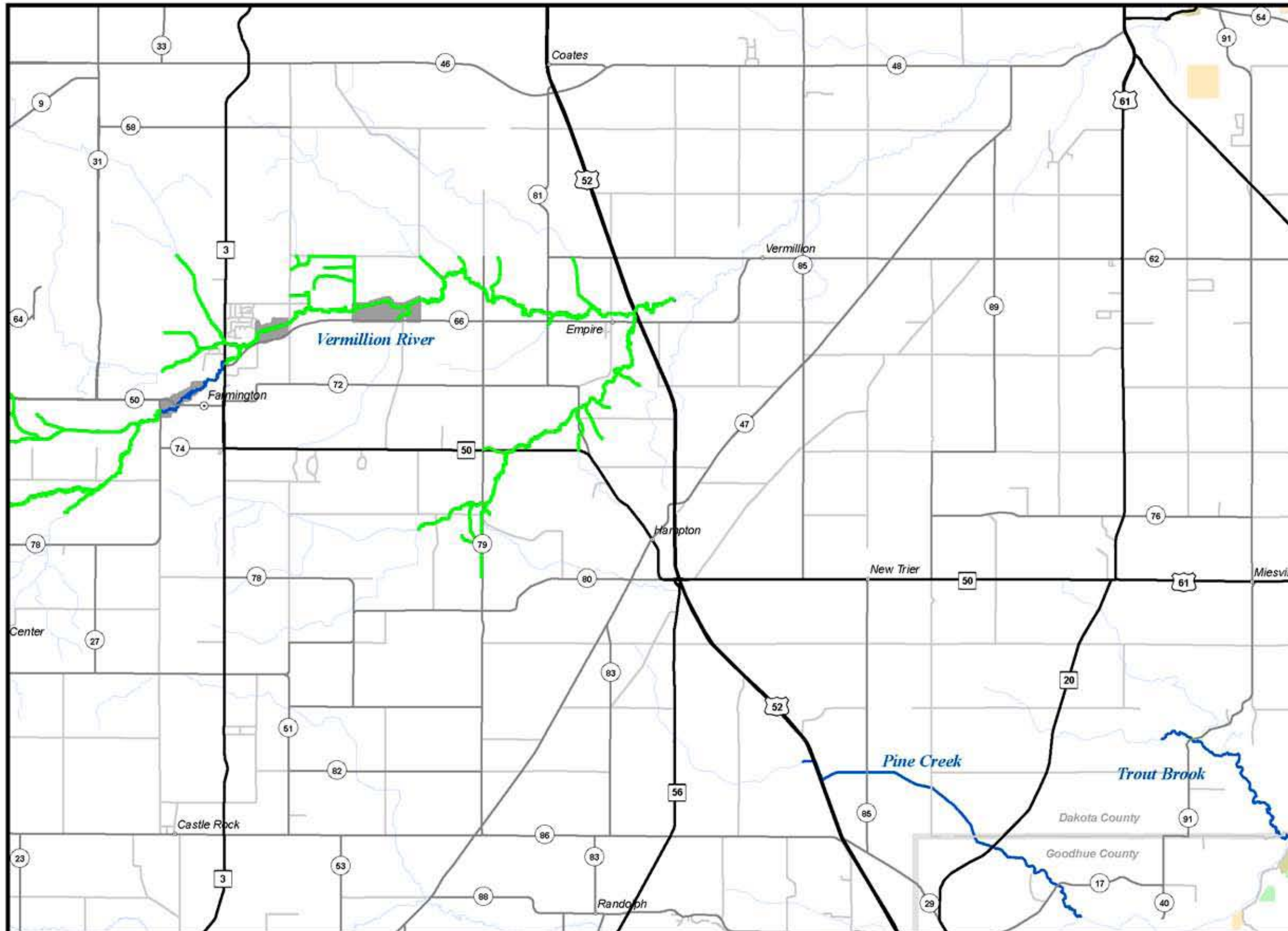
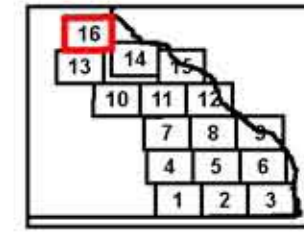


Legend

- Accessible Fishing Site
- Winter Catch & Release Season
January 1 - March 31 as Posted
Check Current Regulations
- State Trails
- Streams
- Designated Trout Streams
- 12 to 16 Inch Protected Slot for All Trout
(Artificial Lures or Flies Only)
- 12 to 16 Inch Protected Slot for All Trout
(Bait Allowed)
- 12 Inch Minimum for Brook Trout,
Bag Limit of 1 (Artificial Lures or Flies Only)
- Catch & Release for All Trout
(Artificial Lures or Flies Only)
- Catch & Release for All Trout
(Bait Allowed)
- Fishing Access Easement
- Forestry Units
- State Park
- Wildlife Management Areas
- Scientific and Natural Areas



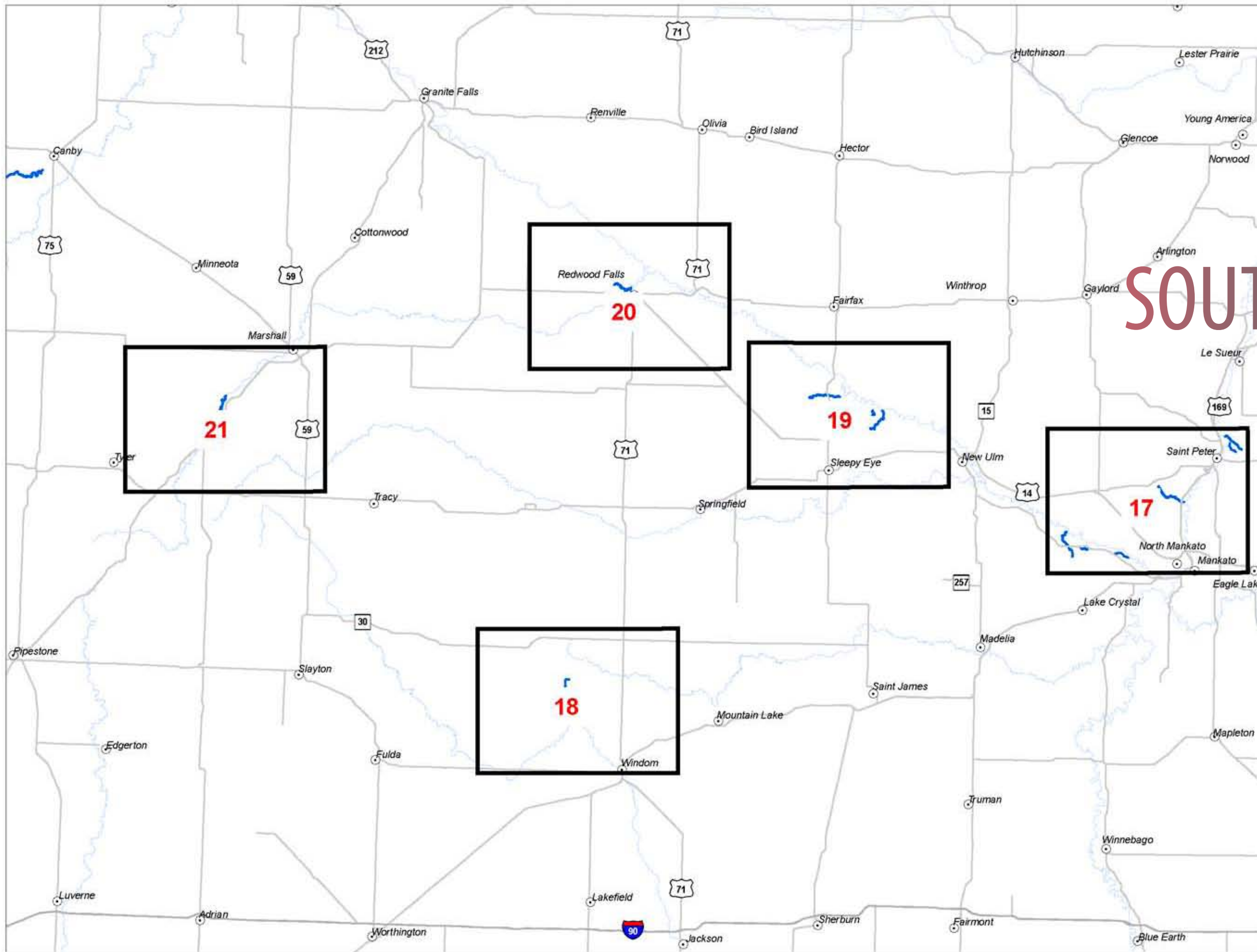
SE MAP 16




Map 16	Species Managed
Pine Creek (W)	Brown, Brook
Trout Brook (W)	Brown, Brook
Vermillion River	Brown, Rainbow

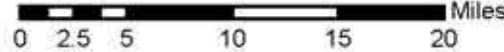
Legend

- Accessible Fishing Site
- Winter Catch & Release Season
January 1 - March 31 as Posted
Check Current Regulations
- State Trails
- Streams
- Designated Trout Streams
- 12 to 16 Inch Protected Slot for All Trout
(Artificial Lures or Flies Only)
- 12 to 16 Inch Protected Slot for All Trout
(Bait Allowed)
- 12 Inch Minimum for Brook Trout,
Bag Limit of 1 (Artificial Lures or Flies Only)
- Catch & Release for All Trout
(Artificial Lures or Flies Only)
- Catch & Release for All Trout
(Bait Allowed)
- Fishing Access Easement
- Forestry Units
- State Park
- Wildlife Management Areas
- Scientific and Natural Areas

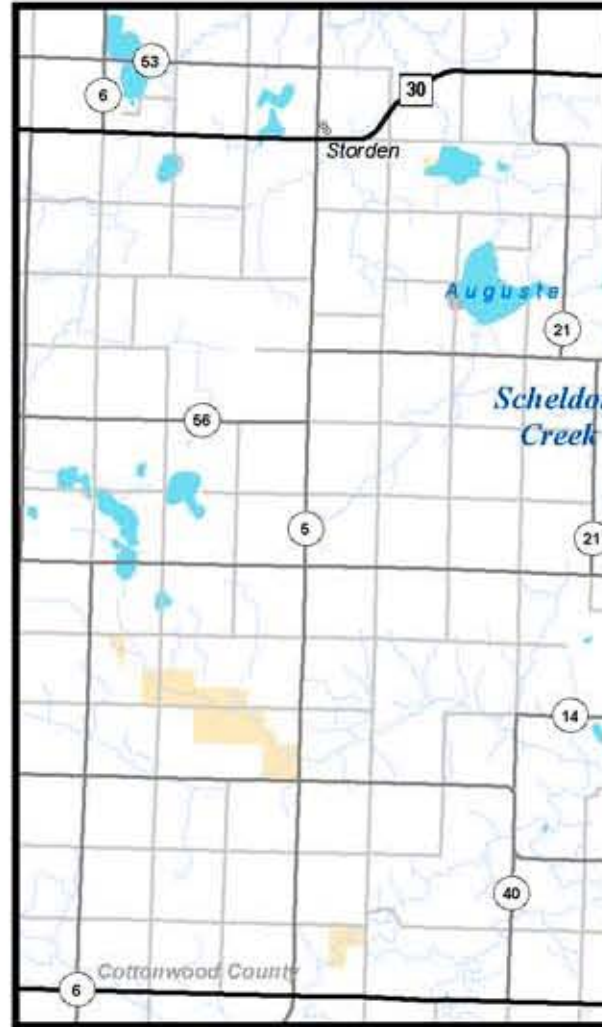
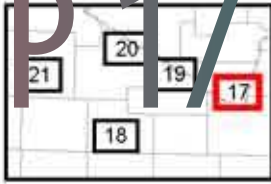


SOUTHWEST

 Trout Stream



SW MAP 17

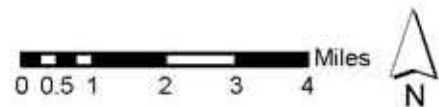


Map 17

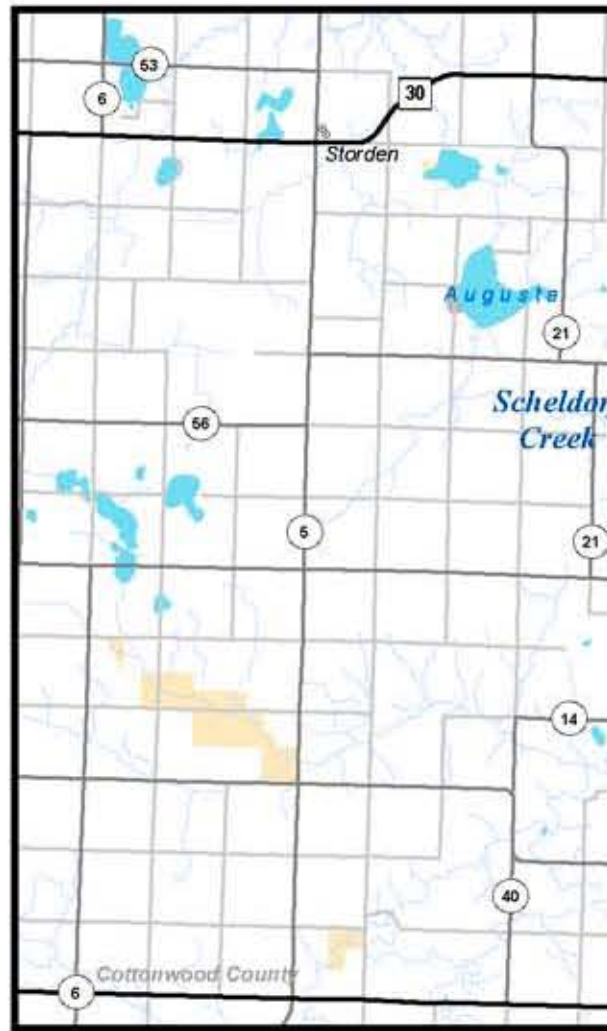
Paul's Creek
 Seven Mile Creek
 Unnamed streams

Species Managed

Rainbow — Streams
 Brown — Designated Trout Streams
 Not actively managed
 Fishing Access Easement



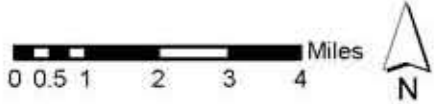
SW MAP 18



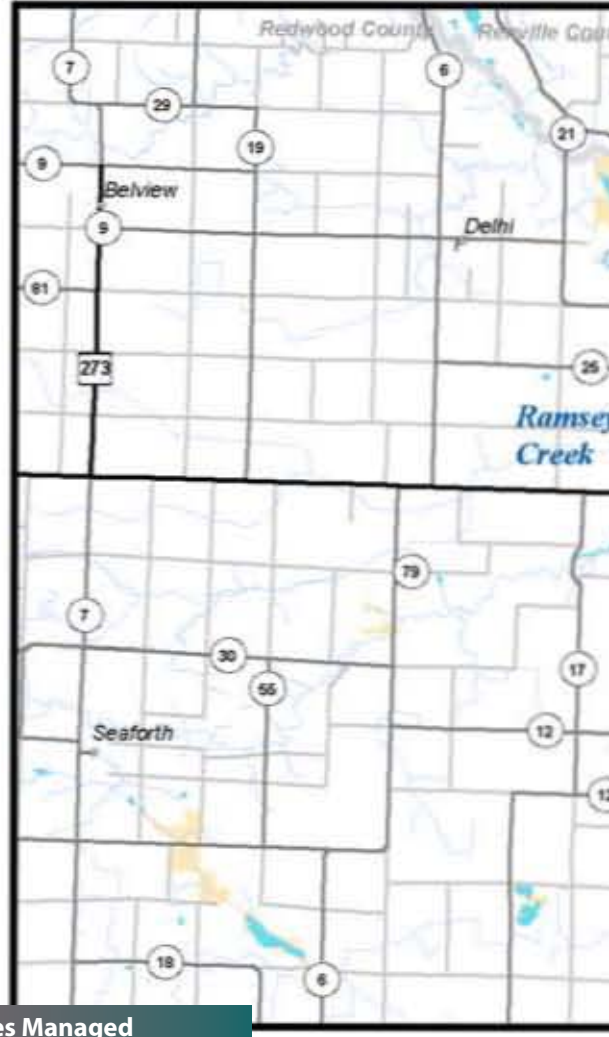
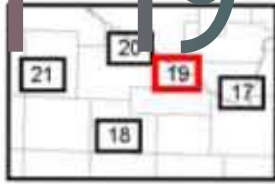
Map 18 Species Managed

Scheldorf Creek

Brown, Rainbow
Designated Trout Streams
Fishing Access Easement



SW MAP 19




Map 19

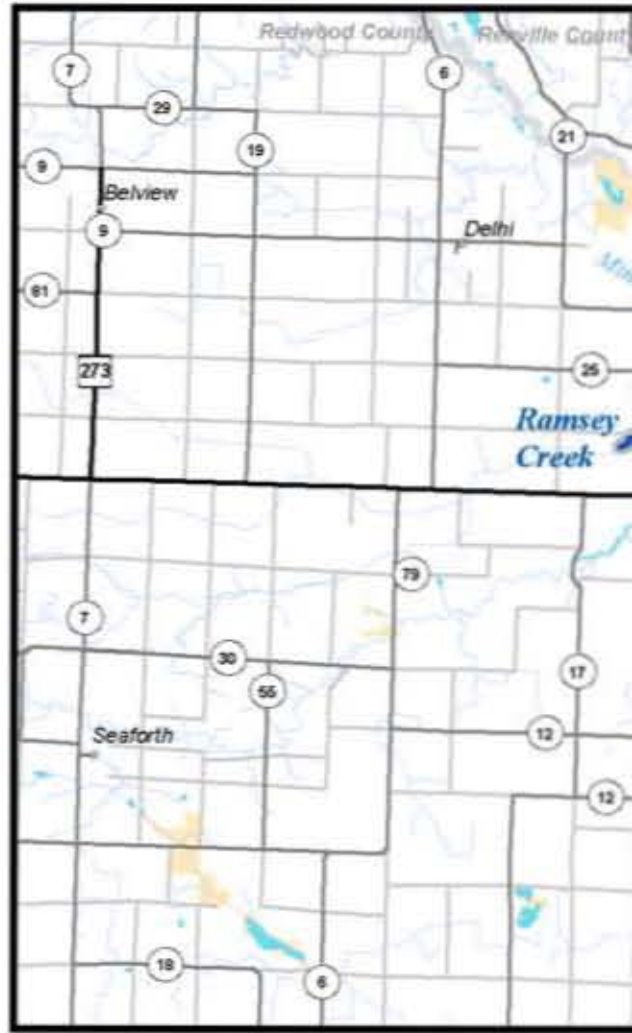
Species Managed

Hindeman Creek
John's Creek

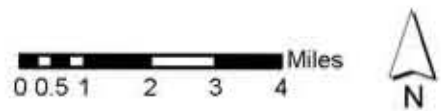
Brown
Not actively managed



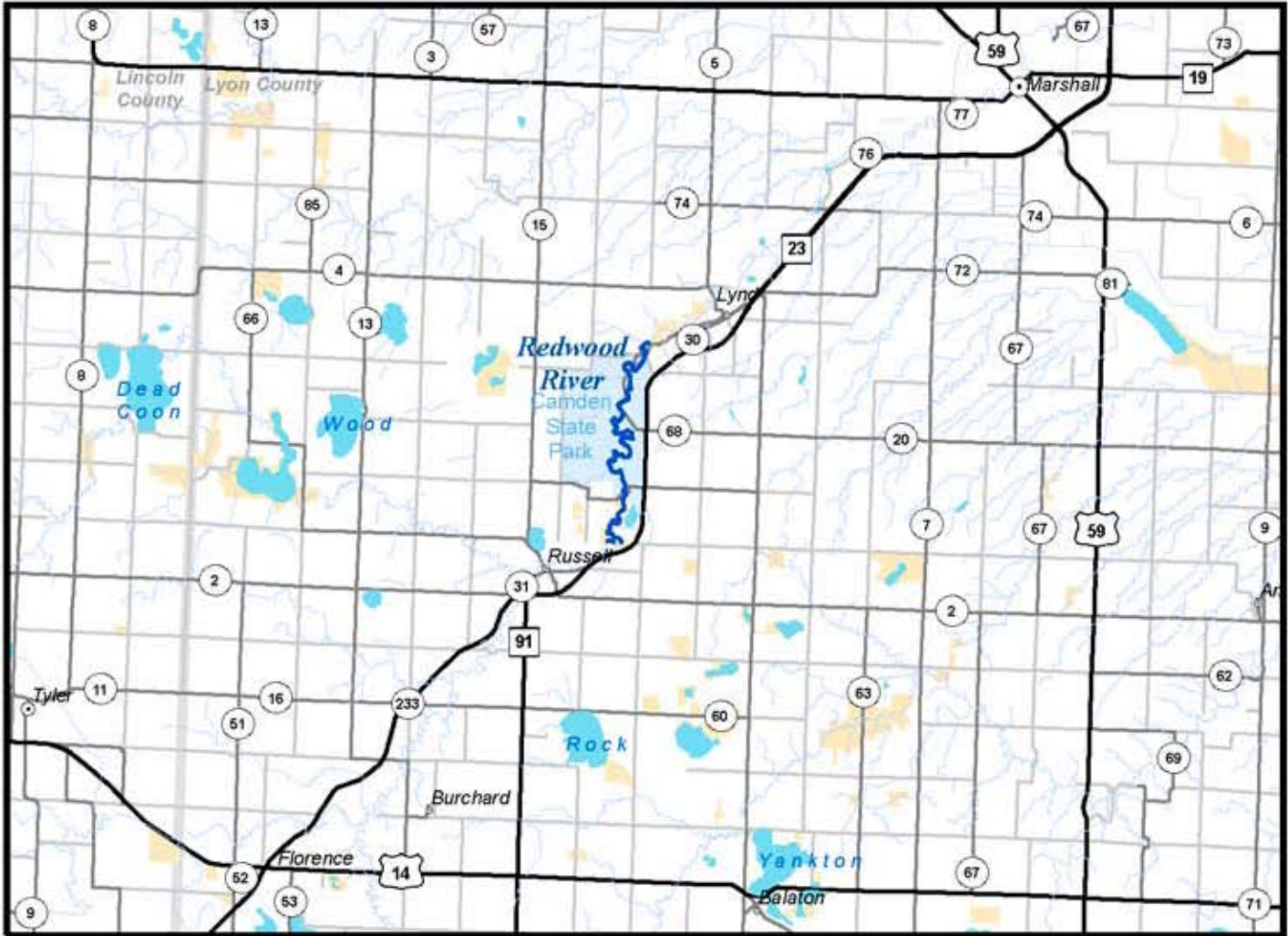
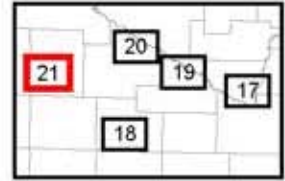
SW MAP 20



Map 20 Species Managed
 Ramsey Creek Brown

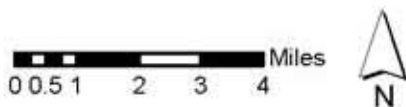


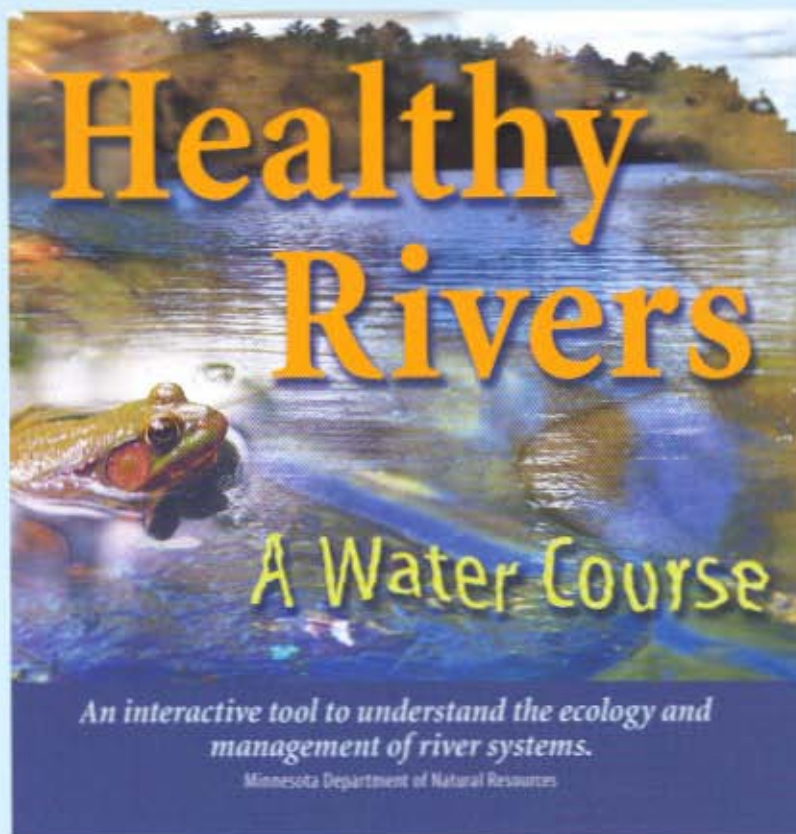
SW MAP 21



	Streams
	Designated Trout Streams
	Fishing Access Easement

Map 21	Species Managed
Redwood River	Brown, Rainbow





To learn more about the ecology and management of streams and rivers, get a copy of DNR's latest multimedia CD-ROM *Healthy Rivers: A Water Course*. Packed with over 220 screens of information exploring the complexity and diversity of rivers and streams, this user friendly program features over 600 photos and illustrations; more than 100 audio interviews, video segments, and music clips; and over 100 links to external web sites.

For More Information

www.dnr.state.mn.us/healthyivers

Available for \$19.95 per copy plus tax and shipping
from Minnesota's Bookstore,
www.minnesotasbookstore.com

Call: 651-297-3000 Twin Cities metro or
800-657-3757 nationwide toll free
TTY: 651-282-5077 or 800-657-3706
Fax: 651-215-5733

The Minnesota Department of Natural Resources published this set of maps to help anglers locate trout fishing opportunities in southern Minnesota. These maps use different colors to show angling regulations for 2007 and identify areas with public fishing in state parks, state forests, wildlife management areas, and streamside-fishing easements.

Updated maps will be available on the DNR web site at:
www.dnr.state.mn.us/fishing/trout_streams/south_mn_maps.html



Turn In Poachers
1-(800) 652-9093

(Dial #TIP for Cingular, Midwest Wireless, Unicef and Verizon cell phone customers)