


2007

07 - 0381

# Trout Angling

— Opportunities in Northeast —

# Minnesota



# Contact Information

## Regional Fisheries Headquarters

1201 East Highway 2  
Grand Rapids, MN 55744  
(218) 327-4414

## Grand Marais Area Fisheries

1356 East Highway 61  
Grand Marais, MN 55604  
(218) 387-3057  
email: grandmarais.fisheries@dnr.state.mn.us

## Aitkin Area Fisheries

1200 Minnesota Avenue South.  
Aitkin, MN 56431  
(218) 927-3751  
email: aitkin.fisheries@dnr.state.mn.us

## Grand Rapids Area Fisheries

1201 East Highway 2  
Grand Rapids, MN 55744  
(218) 327-4430  
email: grandrapids.fisheries@dnr.state.mn.us

## Brainerd Area Fisheries

1601 Minnesota Drive  
Brainerd, MN 56401  
(218) 828-2550  
email: brainerd.fisheries@dnr.state.mn.us

## International Falls Area Fisheries

392 East Highway 11  
International Falls, MN 56649  
(218) 286-5220  
email: kevin.peterson@dnr.state.mn.us

## Duluth Area Fisheries

5351 North Shore Drive  
Duluth, MN 55804  
(218) 525-0853  
email: duluth.fisheries@dnr.state.mn.us

## Lake Superior Area Fisheries

5351 North Shore Drive  
Duluth, MN 55804  
(218) 525-0853  
email: superior.fisheries@dnr.state.mn.us

## Finland Area Fisheries

P.O. Box 546  
Finland, MN 55603  
(218) 353-7591  
email: finland.fisheries@dnr.state.mn.us

## Tower Area Fisheries

650 Highway 169  
Tower, MN 55790  
(218) 753-2580  
email: tower.fisheries@dnr.state.mn.us

## French River Hatchery

5357 North Shore Drive  
Duluth, MN 55804  
(218) 525-0867  
email: frenchriver.hatchery@dnr.state.mn.us

## Voyageurs National Park

3131 Highway 53 South  
International Falls, MN 56649  
(218) 283-9821  
<http://www.nps.gov/voya/>

## Chippewa National Forest

Supervisors Office  
200 Ash Avenue Northwest  
Cass Lake, MN 56633  
218-335-8600

## Superior National Forest

Supervisors Office  
8901 Grand Avenue Place  
Duluth, MN 55808  
218-626-4300

## US Forest Service:

[www.fs.fed.us](http://www.fs.fed.us)

## TIP Turn In Poachers

1-800-652-9093 (dial #TIP for Cingular, Midwest Wireless, Unicel and Verizon cell phone customers).

## Department of Natural Resources

500 Lafayette Road  
St. Paul, MN 55155-4040  
(651) 296-6157 (Metro Area)  
1-888-MINNDNR (646-6367)  
(MN Toll Free)  
[www.dnr.state.mn.us](http://www.dnr.state.mn.us)

©2007 State of Minnesota,  
Department of Natural  
Resources

Printed on recycled paper  
with a minimum of 10%  
post-consumer material with  
vegetable based inks.

This document is available  
in alternative formats to  
individuals with disabilities  
by calling (651) 296-6157  
(Metro Area) or 1-888-  
MINNDNR (MN Toll Free) or  
Telecommunication Device for  
the Deaf/TTY: (651) 296-5484  
(Metro Area) or 1-800-657-  
3929 (Toll Free TTY).

## Disclaimer Notice

The maps in this booklet  
are meant to be a guide  
to locating trout streams  
in southern Minnesota.  
The maps are for general  
reference only. For detailed  
information on angling  
regulations see the Minnesota  
Fishing Regulations booklet  
and observe signs posted  
on the stream. Periodic  
updates to this booklet will be  
available on the DNR Web site  
at [www.dnr.state.mn.us](http://www.dnr.state.mn.us).

Cover photo by  
Kelly McQuiston.

## We value your opinion.

If you have any ideas to make  
this map book better  
please let us know by  
contacting:  
Regional Fisheries  
Headquarters  
1201 East Highway 2  
Grand Rapids, MN 55744  
(218) 327-4414

# Introduction

We in the Minnesota Department of Natural Resources (DNR) created this guide to help you locate trout fishing opportunities in northeast Minnesota. A more detailed and continually updated version of this guide is located online at: [www.dnr.state.mn.us/fishing/trout\\_streams/ne/index.html](http://www.dnr.state.mn.us/fishing/trout_streams/ne/index.html)

The tables in this guide indicate which lakes and streams have special angling regulations as of 2007, and on which map each trout water is found.

Maps begin on page 8.

Trout lakes are listed on pages 2-5.

Designated trout streams are listed on pages 5-7.

## Trout Species

Brook Trout



Duane Raver/USFWS

Brown Trout



Duane Raver/USFWS

Lake Trout



Carlyn Iverson

Rainbow Trout



Duane Raver/USFWS

Splake




Curtis Atwater

**Note:** Trout found in Lake Superior or its tributary streams below barriers are usually much paler or silvery in color than the same species farther inland.

*Trout Angling Opportunities in Northeast Minnesota* is a supplement to the current *Minnesota Fishing Regulations*.



## Additional DNR Trout Guides Include:



*North Shore Fishing Guide*: a fold out map that shows trout and salmon fishing opportunities in Lake Superior and its tributaries.



*Trout Angling Opportunities in Southern Minnesota*: Detailed maps and information about trout streams in southeast Minnesota.



*A Guide to Lakes Managed for Stream Trout*: Directions to lakes stocked with stream trout.

Information about Lake Superior fish management can be found in the *Lake Superior Fisheries Management Plan*, available online at

<http://www.dnr.state.mn.us/areas/fisheries/lakesuperior/lsmf.html>.

# Angling Access

## Angling Easements

The DNR purchases easements from private landowners that are willing to provide permanent fishing access to the public. Easement corridors are strips of land along a stream 66 feet from the stream's centerline in either direction. Tan signs mark the start and end of many streamside easements, however, signs are sometimes missing so anglers should use these maps to be sure they are on an easement. Hunting and other recreational activities in easement areas are not permitted without the landowner's permission.

## Accessible Fishing Piers and Platforms

Fishing locations with fishing piers or platforms suitable for wheelchair users are found at the following trout waters in northeast Minnesota:

Lake Name	Nearest City
Hogback Lake	Isabella
Miner's Lake	Ely
Mink Lake	Grand Marais
Rod Smith Pond	International Falls
Pine (Trestle) Lake	Grand Marais

Fishing piers without ADA approved wheelchair access are found at the following trout waters:

Lake Name	Nearest City
Judson Mine Pit	Buhl
LaRue Mine Pit	Nashwauk
Pennington Mine Pit	Ironton
Tioga Mine Pit	Cohasset
Upper Twin Pond	Duluth

# Table of Trout Lakes

Trout lakes are listed by Area Fisheries Office.

- Designated trout waters are marked with an asterisk(\*)
- Stocked species are listed in **bold type**
- BWCAW lakes (entirely or partly within) are in *italics and underlined*.
- Additional regulations on designated trout lakes: refer to the current **Minnesota Fishing Regulations** book.
- Lakes in red have no winter trout season.
- Lakes in brown have special regulations:
  - Catch-and-release only.
  - Artificial lures and flies with a single hook only.
  - Use and possession of bait is prohibited.
  - Closed to winter fishing.
- Abbreviations:
  - BKT=brook trout
  - BNT=brown trout
  - LAT=lake trout
  - RBT=rainbow trout
  - SPT=splake

Aitkin	Trout Species	Map #
Blue Lake	<b>RBT</b>	9a
Loon (Townline) Lake *	<b>BKT, SPT</b>	10
Taylor Lake*	<b>BKT, RBT</b>	10

Brainerd	Trout Species	Map #
Allen Lake*	<b>RBT</b>	10a
Big Trout Lake	<b>LAT</b>	10a
Huntington Mine Pit*	<b>BKT, RBT</b>	9
Mallen Mine Pit*	<b>BKT</b>	9
Manuel Mine Pit*	<b>RBT</b>	9
Margaret Lake*	<b>RBT</b>	10a
Marion Lake*	<b>BKT</b>	10a
Pennington Mine Pit*	<b>RBT</b>	9
Pleasant Lake*	<b>BKT</b>	10a
Portsmouth Mine Pit*	<b>BKT, RBT</b>	9
Roosevelt Lake	<b>LAT</b>	10a
Sagamore Mine Pit*	<b>RBT</b>	9
Section 6 Mine Pit*	<b>BNT</b>	9
Snowshoe Lake (Lit. Andrus)*	<b>BKT</b>	10a
Snoshoe Mine Pit*	<b>BKT</b>	9
Strawberry Lake*	<b>RBT</b>	10a
Yawkey Mine Pit *	<b>RBT</b>	9

Duluth	Trout Species	Map #
Briar Lake*	<b>RBT</b>	3,13
Clearwater (Clear) Lake*	<b>RBT</b>	11
Corona Lake*	<b>RBT</b>	11
Loaine (Sand) Lake*	<b>RBT</b>	3,13
Spring Hole Lake*	<b>BKT</b>	13
Upper Twin Pond*	<b>RBT</b>	2

Trout Angling Opportunities in NE Minnesota

<b>Finland</b>	<b>Trout Species</b>	<b>Map #</b>		
Balsam Lake	BKT	5	<u>Crooked Lake</u>	LAT 7,19
Bean Lake*	RBT, SPT	4	<u>Crystal Lake</u>	LAT 19
Bear Lake*	LAT, RBT, SPT	4	<u>Daniels Lake</u>	LAT 19
Beaver Hut Lake*	BKT, SPT	5,16	<u>Davis Lake</u>	LAT 7,19
Beetle Lake*	BKT	5,16	<u>Duke Lake*</u>	BKT 8,19
Benson Lake*	SPT	4	<u>Duncan Lake</u>	LAT 19
Bone Lake*	BNT, RBT, SPT	5,7	<u>Dunn Lake</u>	LAT 19
Cross Cut Lake*	BKT	5	Edith (Triangle) Lake	RBT 8,19
Divide Lake*	RBT, SPT	5	<u>Esther Lake*</u>	RBT, SPT 8,19
East Lake*	BKT	5	Extortion Lake*	SPT 19
Echo Lake*	BNT, RBT, SPT	5	<u>Fay Lake</u>	LAT 19
Eikela Lake*	BKT	5,16	<u>Fern Lake</u>	LAT 19
Feather Lake*	BKT	6	<u>Fern Lake, West</u>	LAT 19
Finn Pond	BKT	5	Flour Lake	LAT 19
Goldeneye Lake*	BKT	5	<u>French Lake</u>	LAT 19
Gypsy Lake*	BKT	5,16	<u>Frost Lake</u>	LAT 7,19
Hare Lake	BKT, BNT	5	<u>Gabimichigami Lake</u>	LAT 7,18,19
Highlife Lake	BKT	5,16	<u>Gadwall Lake*</u>	BKT 19
Hogback Lake*	RBT, SPT	5	<u>Gillis Lake</u>	LAT 19
Jouppi Lake*	BKT	5	<u>Gneiss Lake</u>	LAT 19
<u>Mesaba Lake</u>	LAT	7,19	<u>Gogebic Lake*</u>	BKT 19
Norway Lake*	BKT, SPT	16	<u>Gordon Lake</u>	LAT 7,19
Redskin (Indian) Lake*	BKT	5	Greenwood Lake	LAT 8,19
Scarp Lake*	RBT	5	Gunflint Lake	LAT 19
Section Eight Lake*	BKT	5	<u>Howard Lake</u>	LAT 19
Shoofly Lake*	BKT	5	<u>Jasper Lake</u>	LAT 18,19
Sonju Lake*	BKT, BNT	5	Jim Lake	LAT 8,19
Steer Lake*	BKT	5	Junco Lake*	BKT 8,19
Tommy Lake	BKT	5	<u>Karl Lake</u>	LAT 7,19
Trappers Lake*	BKT	5	Kemo Lake	LAT 8,19
Unnamed (Peanut) Lake*	BKT	5,16	Kimball Lake*	BNT, RBT 8,19
Unnamed (Pear) Lake*	BKT	16	<u>Kingfisher Lake</u>	LAT 18
Unnamed	BKT	5	<u>Kraut Lake</u>	BKT 8,19
(Two Fiftyfour) Lake			Leo Lake*	RBT 19
Unnamed	BKT	5	Lima Lake*	BKT 8,19
(Two Fiftythree) Lake			<u>Lizz Lake*</u>	BKT 8,19
Weapon Lake	BKT	5	Loft Lake*	BKT 8,19
<u>Wine Lake</u>	LAT	7,19	<u>Long Island Lake</u>	LAT 7,19
			Loon Lake	LAT 19
<b>Grand Marais</b>	<b>Trout Species</b>	<b>Map #</b>	Magnetic Lake	LAT 19
<u>Alder Lake</u>	LAT	19	<u>Maraboeuf Lake</u>	LAT 19
<u>Alpine Lake</u>	LAT	19	Margaret Lake*	BKT 8,19
<u>Bat Lake</u>	LAT	19	<u>Mavis Lake*</u>	BKT 19
Bath Lake*	BKT	8,19	Mayhew Lake	BNT, LAT 19
<u>Bearskin Lake, East</u>	LAT	8,19	<u>Meditation Lake*</u>	BKT 19
<u>Bearskin Lake, West</u>	LAT	19	Mine Lake*	BKT 19
<u>Bench Lake*</u>	BKT	19	Mink Lake*	RBT, SPT 8,19
<u>Bingshick Lake*</u>	BKT	19	<u>Misquah Lake</u>	LAT 8,19
Birch Lake	LAT, RBT, SPT	19	<u>Missing Link Lake*</u>	BKT 19
<u>Blue Snow Lake</u>	LAT	19	Monker Lake	BKT 8
Bogus Lake*	SPT	8,19	<u>Moose Lake</u>	LAT 19
Boys Lake*	BKT, RBT	8,19	Moosehorn Lake*	SPT 8
Carrot Lake*	BKT	8,19	Moss Lake	LAT 19
<u>Cash Lake</u>	LAT	7,19	<u>Mountain Lake</u>	LAT 19
<u>Cherokee Lake</u>	LAT	7,19	Muckwa Lake*	RBT 8,19
Chester Lake*	BNT	8,19	<u>Mulligan Lake*</u>	BKT 7,19
<u>Clearwater Lake</u>	LAT	19	Musquash Lake*	SPT 8,19

Trout Angling Opportunities in NE Minnesota

<b>Grand Marais (continued)</b>	<b>Trout Species</b>	<b>Map#</b>			
North Lake	LAT	19	Caribou Lake	LAT	14
Olga Lake*	SPT	8,19	Deepwater Lake*	BNT	15
Olson Lake*	BKT	8,19	Erskine Lake*	RBT, SPT	14
<u>Owl Lake</u>	LAT	7,19	Judson Mine Pit*	RBT	15
Pancore (Lost) Lake*	SPT	6	Kinney Mine Pit	RBT	15
<u>Partridge Lake</u>	LAT	19	Kremer Lake*	BNT, SPT	14
Paulson Lake	LAT	19	LaRue Mine Pit	RBT	12
<u>Peanut Lake</u>	BKT	8,19	Larson Lake*	BNT, SPT	14
<u>Pemmican Lake*</u>	BKT	19	Lucky Lake*	BNT	12
<u>Peter Lake</u>	LAT	19	Moonshine Lake, Little*	RBT	14
<u>Pierz Lake</u>	SPT	19	Nickel (Nickols) Lake*	BNT, RBT	14
<u>Pike Lake, West</u>	LAT	19	Pickerel Lake*	BKT, RBT	15
Pine (Trestle) Lake*	RBT, SPT	8,19	Pokegama Lake	LAT	12
<u>Pine Lake</u>	LAT	19	Tioga Mine Pit*	RBT	12
Pine Mountain Lake*	BNT, SPT	8,19	Trout Lake	LAT	12,14
Poplar Lake	LAT	8,19			
Portage Lake*	SPT	19	<b>International Falls</b>	<b>Trout Species</b>	<b>Map #</b>
<u>Powell Lake</u>	LAT	19	Cruiser Lake	LAT	20
<u>Ram Lake*</u>	LAT, RBT	8,19	<u>Fat Lake</u>	LAT	20
<u>Red Rock Lake</u>	LAT	19	<u>Gun Lake</u>	LAT	20
<u>Rog Lake*</u>	BKT	19	Mukooda Lake	LAT	20
<u>Rose Lake</u>	LAT	19	Rod Smith Pond	RBT	20a
<u>Saganaga Lake</u>	LAT	18,19	Spring Lake	LAT	20
<u>Saganaga Lake, Little</u>	LAT	7,18,19	Trout Lake, Little	LAT	20
<u>Sea Gull Lake</u>	LAT	19	Winchester Lake	LAT	17
<u>Shady Lake, North *</u>	RBT	8,19			
Shoe Lake*	BKT, SPT	8,19	<b>Tower</b>	<b>Trout Species</b>	<b>Map #</b>
<u>Sock Lake*</u>	BKT	19	<u>Ahmakose Lake</u>	LAT	7,18
<u>South Lake</u>	LAT	19	<u>Ahsab Lake*</u>	BKT	18
<u>Squash Lake</u>	RBT	8,19	<u>Alruss Lake*</u>	BKT	18
Surber Lake*	BKT	19	<u>Amoeber Lake</u>	LAT	18
Talus Lake*	RBT	8,19	Burntside Lake	LAT	17,18
Thompson Lake*	BNT, RBT	8	Cedar Lake*	RBT	16
Thrasher Lake*	SPT	8,19	Chant Lake*	BKT, RBT	18
Thrush Lake*	BKT	8,19	<u>Cherry Lake</u>	LAT	18
Tomato Lake	RBT	8,19	<u>Conchu Lake*</u>	BKT	18
<u>Topper Lake*</u>	BKT	19	Cub Lake*	BKT	16
<u>Town Lake</u>	LAT	7,19	<u>Cypress (Ottertrack) Lake</u>	LAT	18
Trip Lake*	BKT, RBT	19	Dan Lake*	BKT	18
Trout Lake	BKT, LAT, RBT	8,19	Dry Lake*	BNT, SPT	18
<u>Trout Lake, Little</u>	LAT	8,19	Dry Lake, Little*	BNT, SPT	18
<u>Turnip Lake*</u>	BKT	8,19	Elbow Lake, Little*	RBT	13a
<u>Tuscarora Lake</u>	LAT	7,19	Embarrass Mine Pit*	BKT, LAT, RBT	16
Unnamed (Lit. Portage) Lake*	BKT	19	Ennis Lake*	BKT, SPT	18
Unnamed Lake*	BKT	8,19	<u>Ester (Gnig) Lake</u>	LAT	18
<u>Vale Lake*</u>	BKT	19	<u>Explorer Lake</u>	LAT	18
Vernon Lake	LAT	7,19	<u>Found Lake*</u>	BKT	18
Weasel (Sled) Lake*	BKT	8,19	<u>Fraser Lake*</u>	LAT	7,18
<u>Wee Lake*</u>	BKT	7,19	<u>Gijikiki Lake</u>	LAT	18
<u>Wench Lake*</u>	BKT	7,19	Gilbert Mine Pit	RBT	15
<u>Winchell Lake</u>	LAT	7,19	Glacier Pond No. 1*	RBT	18
			Glacier Pond No. 2*	BKT, RBT	18
<b>Grand Rapids</b>	<b>Trout Species</b>	<b>Map #</b>	<u>Hanson Lake</u>	LAT	18
Bee Cee Lake*	BNT, RBT	14	Hanson Lake*	SPT	18
Bluewater Lake	LAT	12	High Lake*	BKT, RBT, SPT	18
Camp Four (Wessman) Lake*	BKT, RBT	15	<u>Holt Lake</u>	LAT	18
Canisteo Mine Pit	LAT	12	<u>Ima Lake</u>	LAT	18

Jacob (Louis) Lake*	<b>BKT</b>	18
James (Jammer) Lake*	<b>RBT</b>	15
Judd Lake*	<b>RBT</b>	18
Kek Lake, Little	LAT	18
Kekekabic Lake	LAT	18
Knife Lake	LAT	18
Knife Lake, Little	LAT	18
Lac La Croix Lake	LAT	17,20
Lake of the Clouds	LAT	18
Lunar Lake	LAT	18
Makwa Lake	LAT	7,18
Miners Mine Pit*	<b>BKT,RBT</b>	18
Missionary (East Three) Lake	LAT	18
Neglige Lake*	<b>BKT</b>	18
Norberg Lake*	<b>RBT</b>	16
Ogishkemuncie Lake	LAT	18
Ojibway Lake	<b>LAT</b>	18
Oyster Lake	LAT	17
Rabbit Lake	LAT	18
Raven Lake	LAT	7, 18
Regenbogan Lake*	<b>BKT</b>	18
Sema Lake	LAT	18
Skull Lake*	<b>BKT</b>	18
Snowbank Lake	LAT	18
St. James Mine Pit	<b>RBT</b>	16
Strup Lake	LAT	7,18
Takuchich Lake	LAT	20
Thomas Lake	LAT	18
Tofte Lake*	<b>RBT, SPT</b>	18
Topaz Lake	LAT	18
Trout Lake	<b>LAT</b>	17
Trygg (Twig) Lake*	<b>BKT</b>	20
Wisini Lake	LAT	7,18

# Table of Trout Streams

Trout streams are listed by Area Fisheries Office.

- Stocked species are listed in **bold type**.
- The special regulation on Stoney Brook (in brown) is catch-and-release of all brook trout downstream of Cass County Road 29.
- Designated trout streams have an asterisk (\*) following the stream name.

<b>Aitkin</b>	<b>Trout Species</b>	<b>Map #</b>
Two River Springs*	<b>BKT</b>	10
<b>Brainerd</b>	<b>Trout Species</b>	<b>Map #</b>
Blackhoof Creek*	<b>BKT</b>	9
Borden Creek*	<b>BKT</b>	9
Cory Brook*	BKT	9
Spring Brook*	BKT	10a
Stoney Brook*	<b>BKT,BNT</b>	9
Whitley's Creek*	<b>BKT,BNT</b>	9
<b>Duluth</b>	<b>Trout Species</b>	<b>Map #</b>
Amity Creek*	BKT, RBT	2,11
Amity Creek, East Branch*	BKT	2,11
Anderson Creek*	BKT	2,11
Anderson Creek*	BKT	1
Beartrap Creek*	BKT	2,11
Berry (Breda) Creek *	BKT, BNT	13
Blackhoof River*	BKT, BNT, RBT	1
Captain Jacobson Creek*	BKT, BNT, RBT	3
Carlson Creek*	BKT	3
Castle Danger Creek*	RBT	3, 13
Cemetery Creek*	BKT	2,11
Chalberg Creek*	BKT	2,11
Chester Creek*	<b>BKT,BNT</b>	2,11
Chester Creek, East Branch*	<b>BKT</b>	2,11
Chicken Creek*	BKT	11
Clear Creek*	BKT	1
Clear Creek*	RBT	1
Cloquet River	<b>BNT</b>	4,13
Coolidge Creek*	BKT	13
Crow Creek*	BKT, RBT	3,13
Crystal Creek*	BKT	2,11
Dago Creek*	BKT	3
Dutchess Slough Creek*	BKT	2,11
Elm Creek*	BKT	2,11
Encampment River*	BKT, RBT	3,13
Fond du Lac Creek*	BKT	2,11
French River*	BKT, BNT, <b>RBT</b>	2,3,11
Gill Creek*	BKT	2,11
Gooseberry River*	<b>BKT, RBT</b>	3,4,13



Tim Smalley/MN DNR

Trout Angling Opportunities in NE Minnesota

Gooseberry River, Little*	BKT	3,13	Us-Kab-Wan-Ka River*	BKT,BNT	11,13
Hay Creek*	BKT	2,11			
Hellwig Creek*	BKT,BNT	11,13	<b>Finland</b>	<b>Trout Species</b>	<b>Map #</b>
Hornby Junction Creek*	BKT	13	Arrowhead Creek*	BKT	5
Humphrey Creek*	BKT	13	Balsam Creek*	BKT	5
Joe Martin Creek*	BKT	11	Baptism River*	BKT, <b>RBT</b>	4, 5
Johnson Creek*	BKT	2,11	Baptism River, East Branch*	BKT	4, 5
Keene Creek*	BKT	2,11	Beaver River*	BKT, <b>RBT</b>	4
Kingsbury Creek*	<b>BNT</b>	2,11	Beaver River, East Branch*	BKT	4,16
Knife River*	BKT, BNT, RBT	3,13	Black Sand Creek	RBT	4
Knife River, Lit. East Branch*	BKT, RBT	3,13	Blesner Creek*	BKT	4,5
Knife River, Lit. West Branch*	BKT, BNT, RBT	3	Breda Creek*	BKT	13
Knife River, Little*	BKT, BNT, RBT	3	Bud Creek*	BKT	4,13
Knife River, West Branch*	BKT, BNT, RBT	3,13	Cabin Creek*	BKT	5
Lester River*	<b>BKT, BNT, RBT</b>	2,3,11	Camp Creek*	BKT	5
Lester River, Little*	BKT,BNT	2,11	Camp Creek, West	BKT	5
McCarthy Creek*	BKT, RBT	3,13	Caribou River*	BKT, RBT	4,5
Midway River*	BKT,BNT	2,11	Cedar Creek*	BKT	6
Miller Creek*	BKT	2,11	Cloquet River	BKT	4,13
Mink Creek*	BKT	3,4,13	Cloudy Springs Creek*	BKT	4,13,16
Mission Creek*	BNT	2,11	Cross River*	BKT, <b>RBT</b>	5,6
Moosehorn River*	BKT	1,11	Crown Creek*	BKT	4,5,16
Nemadji Creek*	BKT, BNT, RBT	1	Dragon Creek*	RBT	4
Nemadji River, North Fork*	BNT, RBT	1	Dumbbell River*	BKT	5
Nemadji River, South Fork*	BKT, RBT	1	Dyers Creek	BKT	5,6
Net River*	BKT, BNT, RBT	1	Egge Creek	BKT	4
Net River, Little*	BKT, BNT, RBT	1	Finland Creek*	BKT	4
Otter Creek, Big*	BKT,BNT	2,11	Fredenberg Creek	BKT	6
Otter Creek, Little*	BKT	2,11	Harris Creek	BKT	5,16
Pine River (White Pine)*	BKT,BNT	2,11	Heartbreak Creek*	BKT	6
Railroad Creek*	BKT	2,11	Heffelfinger Creek*	BKT	4
Rock Creek*	RBT	1	Hill Creek*	BKT	5,16
Rocky Run Creek*	BKT	2,11	Hockamin Creek*	BKT	4
Ross Creek*	BKT	3,11	Houghtaling Creek*	BKT	5
Ryan Creek*	BKT	13	Inga Creek*	BKT	5,16
Sargent Creek*	BKT	2,11	Isabella River, Little*	BKT	5,16
Scanlon Creek*	BKT	2,11	Jack Pine Creek*	BKT	5,16
Schmidt Creek*	BNT, RBT	2,3	Kinney Creek*	BKT	4,13
Silver Creek*	BKT	1,2	Kit Creek	BKT	4,13
Silver Creek*	BKT, RBT	3,13	Leskinen Creek*	BKT	4
Silver Creek, East Branch*	BKT	3,13	Lindstorm Creek*	BKT	4
Skunk Creek*	BNT	1	Maki Creek	BKT	13
Skunk Creek*	BKT	3,4,13	Manitou River*	BKT, RBT	4,5
Spring Creek*	BKT	11	Manitou River, Little*	RBT	4
Stanley Creek*	RBT	3	Manitou River, South Branch*	BKT	5
State Line Creek*	BKT, RBT	1	Martin Creek*	BKT	5
Stewart Creek*	BKT	2,11	Milepost 43 Creek*	BKT	4
Stewart River*	BKT, BNT, RBT	3,13	Mitawan Creek*	BKT	5,16
Stewart River, Little*	BKT, BNT, RBT	3,13	Moose Creek	BKT	5
Stony Creek (Rock) *	BKT	4,13	Moose Creek, East *	BKT	5
Sucker River*	<b>BKT, BNT, RBT</b>	3	Mud Creek, Little*	BKT	4,13
Sucker River, Little*	RBT	3,13	Murphy Creek*	BKT	4,13,16
Talmadge Creek*	BKT, BNT, RBT	2	Nelson Creek*	BKT	13
Tischer Creek (Hartley)*	<b>BKT, RBT</b>	2,11	Nicado Creek*	BKT	4
Tower Creek*	BKT	13	Ninemile Creek*	BKT	5
Twin Points Creek*	RBT	3	Nip Creek*	BKT	16
Ugstad Creek*	BKT	2, 11	Oliver Creek*	BKT	4



## Trout Angling Opportunities in NE Minnesota

Palisade Creek*	RBT	4	Koski Creek*	BKT	7
Pancake Creek*	BKT	6	Mark Creek*	BKT	7,8
Plouffs Creek*	BKT	6,7	Mississippi Creek*	BKT	7,8
Rockcut Creek*	BKT	5	Mississippi Creek, Little*	BKT	7,8
Sawmill Creek*	BKT	4	Mistletoe Creek*	BKT	6,7
Schoolhouse Creek*	BKT	4	Mud Creek*	BKT	8,19
Scott Creek*	BKT	5	Myhr Creek*	RBT	8
Section 16 Creek*	RBT	6	Nestor Creek*	BKT	8
Snake Creek*	BKT	5,16	Onion River*	BKT, RBT	6
Snake River*	BKT	5,16	Pecore Creek*	BKT	6
Sphagnum Creek*	BKT	5,16	Poplar River*	BKT, RBT	6,7
Split Rock River *	BKT, <b>RBT</b>	3,4,13	Portage Brook*	BKT	8,19
Split Rock River, East Branch*	BKT	4,13	Rollins Creek*	RBT	6
Stumble Creek*	BKT	6	Rosebush Creek *	RBT	6,8
Thirtynine Creek, Big*	BKT	4	Sawbill Creek*	BKT	7,19
Thirtynine Creek, Little*	BKT	4	Sixmile Creek*	BKT	6
Tikkanen Creek*	BKT	4	Stone Creek*	BKT, RBT	8,19
Torgenson Creek*	BKT	6	Stony Creek, Little*	BKT	8,19
Tower Creek*	BKT	4	Sundling Creek*	BKT	8
Two Island River*	BKT, RBT	5,6	Swanson Creek*	BKT	7
Victor Creek*	BKT	5,16	Tait River*	BKT	6
Wanless Creek*	BKT	5	Temperance River*	BKT, <b>RBT</b>	6,7
Weiss Creek*	BKT	5,16	Thompson Creek*	BKT	8,19
			Timber Creek*	BKT	8,19
<b>Grand Marais</b>	<b>Trout Species</b>	<b>Map #</b>	<b>Grand Rapids</b>	<b>Trout Species</b>	<b>Map #</b>
Assinika Creek*	BKT	8,19	Dark River*	BKT	15
Bally Creek*	BKT	8	Morrison Brook*	BKT	10,12
Barker Creek*	BKT	6	Pickerel Creek*	<b>BKT</b>	12
Blind Temperance Creek*	BKT	6	Smith Creek*	<b>BKT</b>	12
Bluff Creek*	BKT	8,19	Stoney Brook*	<b>BKT</b>	15
Brule River.*	BKT, RBT	8,19	Valley River*	BKT	14a,15
Brule River, Little*	RBT	8,19			
Carlson Creek*	RBT	8	<b>International Falls</b>	<b>Trout Species</b>	<b>Map #</b>
Cascade River*	BKT, <b>RBT</b>	6,7,8,19	Gilmore Creek*	BKT	17
Cliff Creek*	RBT	8	Lost River*	BKT	14a,17
Cutface Creek*	RBT	6	Sand Creek*	BKT	15
Deer Yard Creek*	BKT, RBT	6			
Devil Track River*	BKT, RBT	8			
Devil Track River, Little*	BKT	8			
Durfee Creek*	BKT, RBT	8			
East Colville Creek*	RBT	8			
Elbow Creek*	BKT	8,19			
Farquhar Creek.*	RBT	8			
Fiddle Creek*	BKT	8,19			
Flute Reed River*	RBT	8,19			
Fox Farm Creek*	BKT	8			
Fry Creek*	BKT	8			
Gauthier Creek*	RBT	8,19			
Greenwood River*	BKT	8,19			
Honeymoon Creek*	BKT	6			
Indian Camp Creek*	RBT	6			
Irish Creek*	BKT	8,19			
Jonvick Creek*	RBT	6			
Junco Creek*	BKT	8,19			
Kadunce Creek*	BKT, RBT	8,19			
Kimball Creek*	BKT, RBT	8			

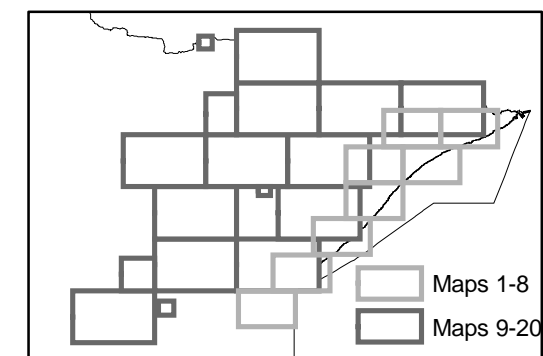
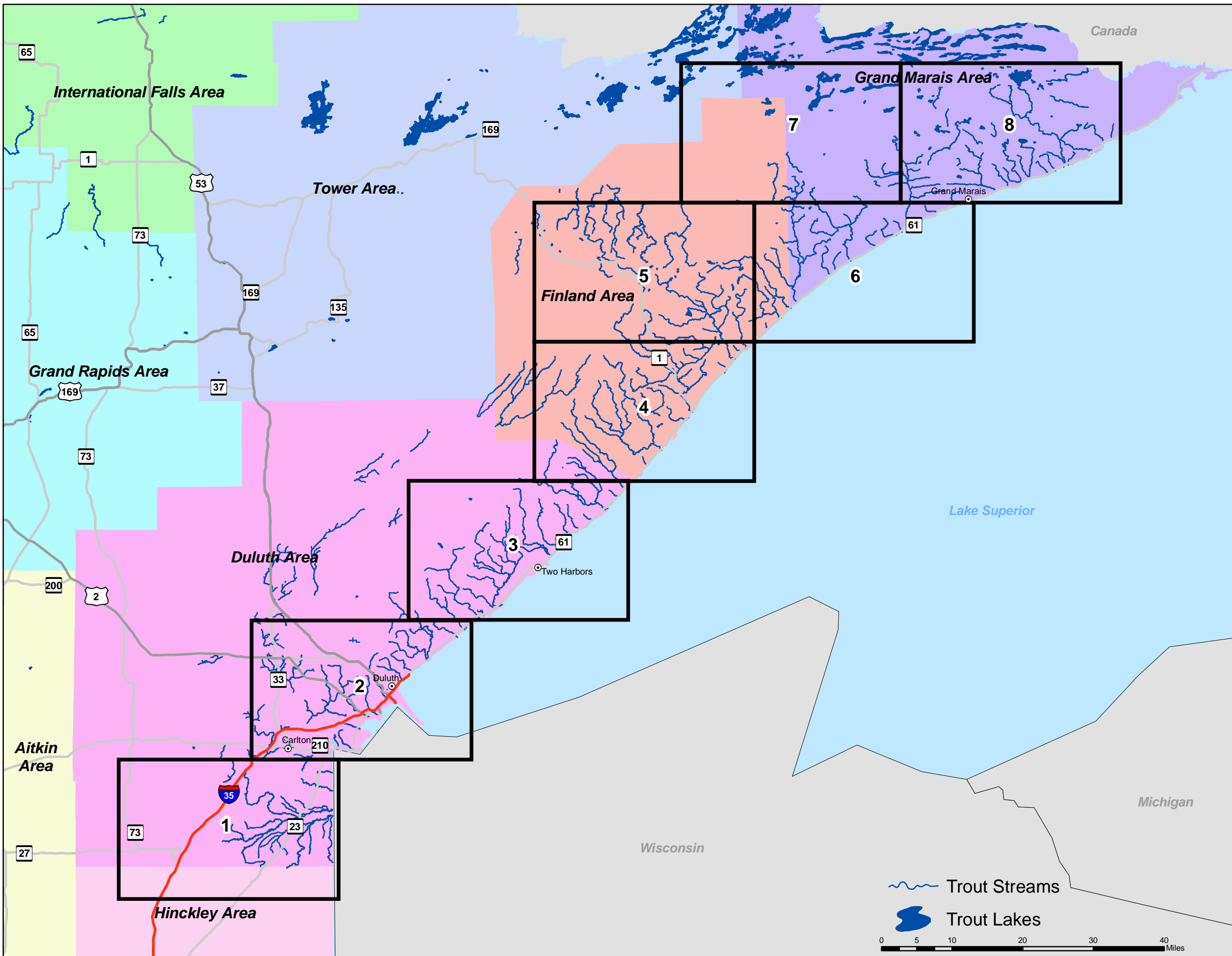


# Legend

-  **Cities**
-  **Lake Superior Access**
-  **State Trail**
-  **Interstate and Federal Highway**
-  **State Highway**
-  **County or Township Road**
-  **Forest Road**
-  **Railroad**
-  **Stream**
-  **Trout Stream**
-  **Catch & Release for Brook Trout**
-  **Fish Sanctuary (See Fishing Regulations for Dates Open for Fishing)**
-  **Special Regulations Below Posted Boundary (See Fishing Regulations)**
-  **Lake**
-  **Trout Lake**
-  **Special Regulation Trout Lake (See Fishing Regulations)**
-  **DNR Fishing Easement or Aquatic Management Area (AMA)**
-  **County Public Land**
-  **State and Federal Public Land**
-  **State Park (Statutory Boundary)**
-  **Voyaguers National Park**
-  **BWCAW**
-  **County Boundary**

For further information regarding limits or special regulations on trout streams or lakes, see the Minnesota Fishing Regulations booklet.

# North Shore Map Index





*Kettle Lake*

*Park Lake*

*Chub Lake*

*Silver Creek* Jay Cooke State Park

*Moosehorn River*

*Clear Creek*

*Willard Munger State Trail  
Fire Trail Segment*

*Blackhoof River*

*Rock Creek*

*Blackhoof River*

*North Fork Nemadji River*

Barnum

*Skunk Creek*

*North Fork Nemadji River*

*South Fork Nemadji River*

*Net River*

73 Kettle River

*Hanging Horn Lake*

*Nemadji Creek*

*Nemadji Creek*

*Anderson Creek*

*Siber Creek*

*Little Net River*

Moose Lake

Moose Lake State Park

Carlton County

Pine County

*Sand Lake*

*Island Lake*

Sturgeon Lake

*Sturgeon Lake*

*Oak Lake*

Willard Munger State Trail

1 Duluth  
2  
3  
4 Finland  
5 Tower  
6 Lake Superior Area  
7 Grand Marais

Wisconsin





*Lester River*

37

*North Shore State Trail*

38

40

*Carlson Creek*

*Ross Creek*

44

*Briar Lake*

*Lieung Lake*

44

*North Shore State Trail*

*Stanley Creek*

42

*Little Knife River*

*Sucker River*  
*Little Sucker River*

*Captain Jacobson Creek*

*West Branch Knife River*  
*Little West Branch Knife River*

*McCarthy Creek*

*West Branch Knife River*

*Pequaywan Lake*

*King Lake*

*Loaine (Sand) Lake*

St. Louis County

Lake County

*Knife River*

*Little East Branch Knife River*

*Little Stewart River*

*Knife River*

*Stewart River*

*Little Gooseberry River*

Sanctuary

Closed to Fishing

Two Harbors

10

9

*Stewart River*

*Silber Creek*

*East Branch Silver Creek*

*Encampment River*

*Crow Creek*

*Castle Danger Creek (Campers)*

3

Gooseberry Falls State Park

*Gitchi Gami State Trail*

61

*Gooseberry River*

*Dago Creek*

*Mink Creek*

*Skunk Creek*

*Twin Points Creek*

*Split Rock River*

Split Rock Lighthouse State Park

Tower

Finland

Duluth

2

1

5

4

3

2

1

7

6

6

4

3

2

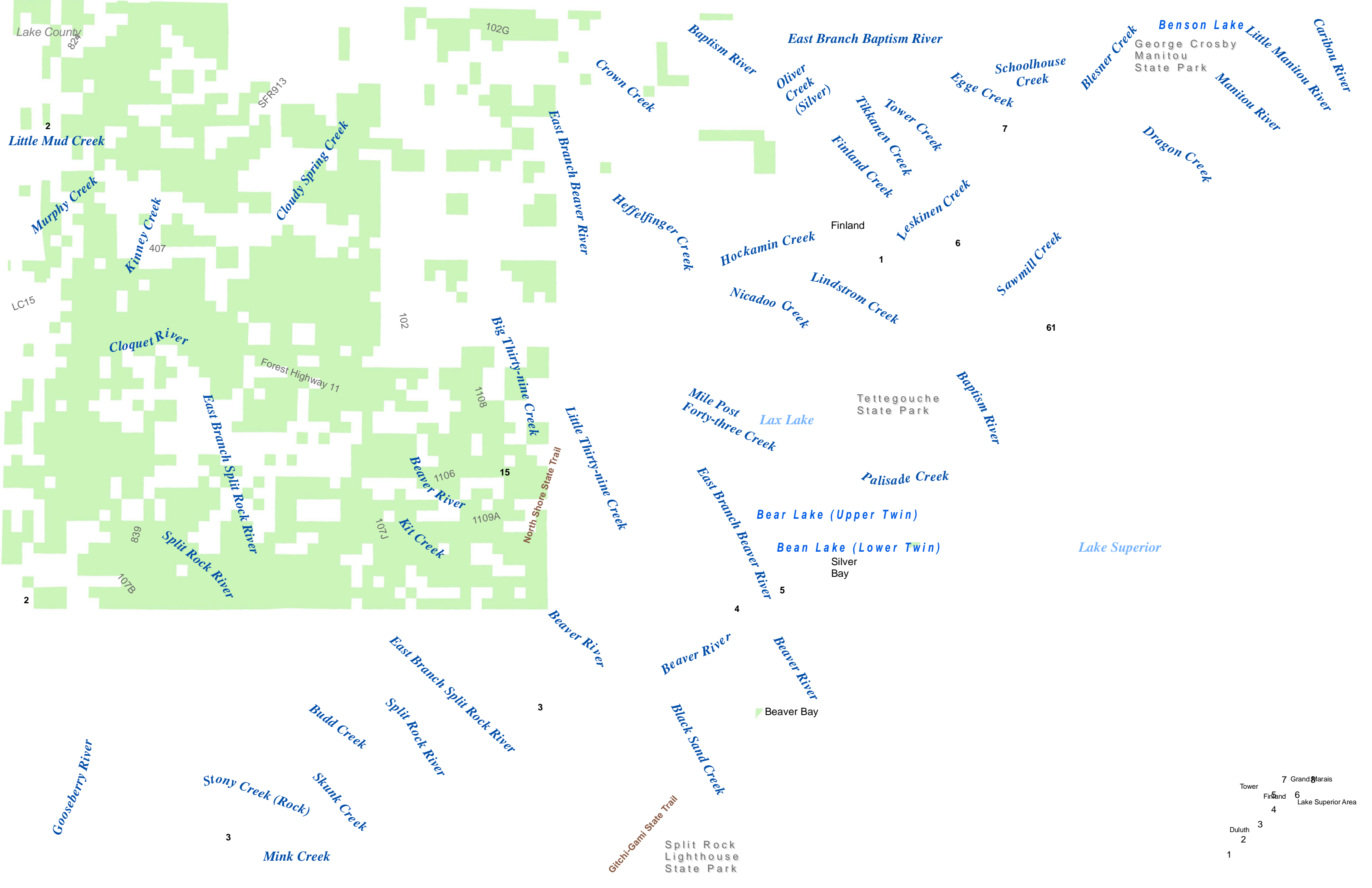
1

Grand Marais

Lake Superior Area

Lake Superior

Wisconsin



Lake County

82%

SFR913

102G

2  
Little Mud Creek

Murphy Creek

Kinney Creek  
407

Cloudy Spring Creek

Crown Creek

East Branch Beaver River

Baptism River

Oliver Creek (Silver)

East Branch Baptism River

Tikkanen Creek

Tower Creek

Edge Creek

Schoolhouse Creek

7

Blesner Creek

George Crosby Manitou State Park

Benson Lake

Manitou River

Caribou River

Dragon Creek

Leskinen Creek

6

Sawmill Creek

LC15

Cloquet River

Forest Highway 11

102

Big Thirty-nine Creek

1108

Little Thirty-nine Creek

Mile Post Forty-three Creek

Lax Lake

Finland

1

Lindstrom Creek

Hockamin Creek

Nicadoo Creek

Baptism River

Tettegouche State Park

61

Beaver River  
1106

15

1109A

Kit Creek

North Shore State Trail

East Branch Beaver River

Bear Lake (Upper Twin)

Bean Lake (Lower Twin)

Silver Bay

Lake Superior

839

Split Rock River

East Branch Split Rock River

107J

East Branch Split Rock River

Beaver River

Beaver River

Beaver River

Black Sand Creek

Beaver Bay

Gitchi-Gami State Trail

Split Rock Lighthouse State Park

2

107B

Gooseberry River

Budd Creek

Split Rock River

Stony Creek (Rock)

Skunk Creek

Mink Creek

3

3

4

5

Tower

5

Finland

4

Duluth

2

3

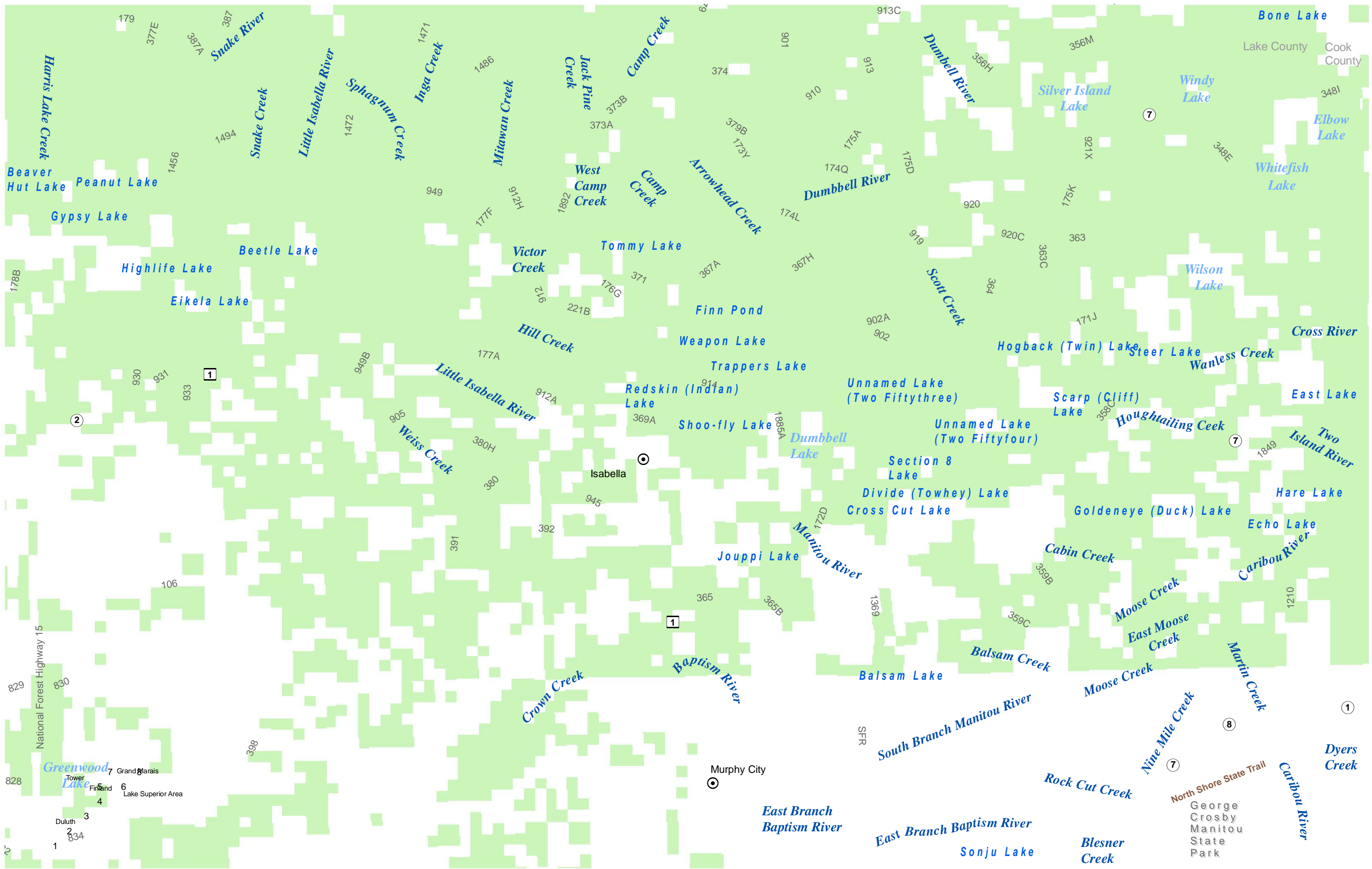
1

7

Grand Marais

6

Lake Superior Area



Harris Lake Creek  
Beaver Hut Lake  
Peanut Lake  
Gypsy Lake  
179  
377E  
387A  
387  
1494  
Snake River  
Snake Creek  
1456  
Little Isabella River  
1472  
Sphagnum Creek  
1471  
Inga Creek  
1486  
Mitawan Creek  
62  
901  
374  
910  
913  
913C  
356H  
356M  
348I  
348E  
348L  
348J  
348K  
348M  
348N  
348O  
348P  
348Q  
348R  
348S  
348T  
348U  
348V  
348W  
348X  
348Y  
348Z

Beetle Lake  
Highlife Lake  
Eikelake Lake  
178B  
178C  
178D  
178E  
178F  
178G  
178H  
178I  
178J  
178K  
178L  
178M  
178N  
178O  
178P  
178Q  
178R  
178S  
178T  
178U  
178V  
178W  
178X  
178Y  
178Z

1  
2  
3  
4  
5  
6  
7  
8  
9  
10  
11  
12  
13  
14  
15  
16  
17  
18  
19  
20  
21  
22  
23  
24  
25  
26  
27  
28  
29  
30  
31  
32  
33  
34  
35  
36  
37  
38  
39  
40  
41  
42  
43  
44  
45  
46  
47  
48  
49  
50  
51  
52  
53  
54  
55  
56  
57  
58  
59  
60  
61  
62  
63  
64  
65  
66  
67  
68  
69  
70  
71  
72  
73  
74  
75  
76  
77  
78  
79  
80  
81  
82  
83  
84  
85  
86  
87  
88  
89  
90  
91  
92  
93  
94  
95  
96  
97  
98  
99  
100

106  
107  
108  
109  
110  
111  
112  
113  
114  
115  
116  
117  
118  
119  
120  
121  
122  
123  
124  
125  
126  
127  
128  
129  
130  
131  
132  
133  
134  
135  
136  
137  
138  
139  
140  
141  
142  
143  
144  
145  
146  
147  
148  
149  
150  
151  
152  
153  
154  
155  
156  
157  
158  
159  
160  
161  
162  
163  
164  
165  
166  
167  
168  
169  
170  
171  
172  
173  
174  
175  
176  
177  
178  
179  
180  
181  
182  
183  
184  
185  
186  
187  
188  
189  
190  
191  
192  
193  
194  
195  
196  
197  
198  
199  
200

829  
830  
831  
832  
833  
834  
835  
836  
837  
838  
839  
840  
841  
842  
843  
844  
845  
846  
847  
848  
849  
850  
851  
852  
853  
854  
855  
856  
857  
858  
859  
860  
861  
862  
863  
864  
865  
866  
867  
868  
869  
870  
871  
872  
873  
874  
875  
876  
877  
878  
879  
880  
881  
882  
883  
884  
885  
886  
887  
888  
889  
890  
891  
892  
893  
894  
895  
896  
897  
898  
899  
900

177A  
177B  
177C  
177D  
177E  
177F  
177G  
177H  
177I  
177J  
177K  
177L  
177M  
177N  
177O  
177P  
177Q  
177R  
177S  
177T  
177U  
177V  
177W  
177X  
177Y  
177Z

949  
948  
947  
946  
945  
944  
943  
942  
941  
940  
939  
938  
937  
936  
935  
934  
933  
932  
931  
930  
929  
928  
927  
926  
925  
924  
923  
922  
921  
920  
919  
918  
917  
916  
915  
914  
913  
912  
911  
910  
909  
908  
907  
906  
905  
904  
903  
902  
901  
900

912A  
912B  
912C  
912D  
912E  
912F  
912G  
912H  
912I  
912J  
912K  
912L  
912M  
912N  
912O  
912P  
912Q  
912R  
912S  
912T  
912U  
912V  
912W  
912X  
912Y  
912Z

391  
392  
393  
394  
395  
396  
397  
398  
399  
400  
401  
402  
403  
404  
405  
406  
407  
408  
409  
410  
411  
412  
413  
414  
415  
416  
417  
418  
419  
420  
421  
422  
423  
424  
425  
426  
427  
428  
429  
430  
431  
432  
433  
434  
435  
436  
437  
438  
439  
440  
441  
442  
443  
444  
445  
446  
447  
448  
449  
450  
451  
452  
453  
454  
455  
456  
457  
458  
459  
460  
461  
462  
463  
464  
465  
466  
467  
468  
469  
470  
471  
472  
473  
474  
475  
476  
477  
478  
479  
480  
481  
482  
483  
484  
485  
486  
487  
488  
489  
490  
491  
492  
493  
494  
495  
496  
497  
498  
499  
500

398  
399  
400  
401  
402  
403  
404  
405  
406  
407  
408  
409  
410  
411  
412  
413  
414  
415  
416  
417  
418  
419  
420  
421  
422  
423  
424  
425  
426  
427  
428  
429  
430  
431  
432  
433  
434  
435  
436  
437  
438  
439  
440  
441  
442  
443  
444  
445  
446  
447  
448  
449  
450  
451  
452  
453  
454  
455  
456  
457  
458  
459  
460  
461  
462  
463  
464  
465  
466  
467  
468  
469  
470  
471  
472  
473  
474  
475  
476  
477  
478  
479  
480  
481  
482  
483  
484  
485  
486  
487  
488  
489  
490  
491  
492  
493  
494  
495  
496  
497  
498  
499  
500

373A  
373B  
373C  
373D  
373E  
373F  
373G  
373H  
373I  
373J  
373K  
373L  
373M  
373N  
373O  
373P  
373Q  
373R  
373S  
373T  
373U  
373V  
373W  
373X  
373Y  
373Z

367A  
367B  
367C  
367D  
367E  
367F  
367G  
367H  
367I  
367J  
367K  
367L  
367M  
367N  
367O  
367P  
367Q  
367R  
367S  
367T  
367U  
367V  
367W  
367X  
367Y  
367Z

912A  
912B  
912C  
912D  
912E  
912F  
912G  
912H  
912I  
912J  
912K  
912L  
912M  
912N  
912O  
912P  
912Q  
912R  
912S  
912T  
912U  
912V  
912W  
912X  
912Y  
912Z

365  
366  
367  
368  
369  
370  
371  
372  
373  
374  
375  
376  
377  
378  
379  
380  
381  
382  
383  
384  
385  
386  
387  
388  
389  
390  
391  
392  
393  
394  
395  
396  
397  
398  
399  
400  
401  
402  
403  
404  
405  
406  
407  
408  
409  
410  
411  
412  
413  
414  
415  
416  
417  
418  
419  
420  
421  
422  
423  
424  
425  
426  
427  
428  
429  
430  
431  
432  
433  
434  
435  
436  
437  
438  
439  
440  
441  
442  
443  
444  
445  
446  
447  
448  
449  
450  
451  
452  
453  
454  
455  
456  
457  
458  
459  
460  
461  
462  
463  
464  
465  
466  
467  
468  
469  
470  
471  
472  
473  
474  
475  
476  
477  
478  
479  
480  
481  
482  
483  
484  
485  
486  
487  
488  
489  
490  
491  
492  
493  
494  
495  
496  
497  
498  
499  
500

365  
366  
367  
368  
369  
370  
371  
372  
373  
374  
375  
376  
377  
378  
379  
380  
381  
382  
383  
384  
385  
386  
387  
388  
389  
390  
391  
392  
393  
394  
395  
396  
397  
398  
399  
400  
401  
402  
403  
404  
405  
406  
407  
408  
409  
410  
411  
412  
413  
414  
415  
416  
417  
418  
419  
420  
421  
422  
423  
424  
425  
426  
427  
428  
429  
430  
431  
432  
433  
434  
435  
436  
437  
438  
439  
440  
441  
442  
443  
444  
445  
446  
447  
448  
449  
450  
451  
452  
453  
454  
455  
456  
457  
458  
459  
460  
461  
462  
463  
464  
465  
466  
467  
468  
469  
470  
471  
472  
473  
474  
475  
476  
477  
478  
479  
480  
481  
482  
483  
484  
485  
486  
487  
488  
489  
490  
491  
492  
493  
494  
495  
496  
497  
498  
499  
500

174L  
174M  
174N  
174O  
174P  
174Q  
174R  
174S  
174T  
174U  
174V  
174W  
174X  
174Y  
174Z

919  
920  
921  
922  
923  
924  
925  
926  
927  
928  
929  
930  
931  
932  
933  
934  
935  
936  
937  
938  
939  
940  
941  
942  
943  
944  
945  
946  
947  
948  
949  
950  
951  
952  
953  
954  
955  
956  
957  
958  
959  
960  
961  
962  
963  
964  
965  
966  
967  
968  
969  
970  
971  
972  
973  
974  
975  
976  
977  
978  
979  
980  
981  
982  
983  
984  
985  
986  
987  
988  
989  
990  
991  
992  
993  
994  
995  
996  
997  
998  
999  
1000

919  
920  
921  
922  
923  
924  
925  
926  
927  
928  
929  
930  
931  
932  
933  
934  
935  
936  
937  
938  
939  
940  
941  
942  
943  
944  
945  
946  
947  
948  
949  
950  
951  
952  
953  
954  
955  
956  
957  
958  
959  
960  
961  
962  
963  
964  
965  
966  
967  
968  
969  
970  
971  
972  
973  
974  
975  
976  
977  
978  
979  
980  
981  
982  
983  
984  
985  
986  
987  
988  
989  
990  
991  
992  
993  
994  
995  
996  
997  
998  
999  
1000

1369  
1370  
1371  
1372  
1373  
1374  
1375  
1376  
1377  
1378  
1379  
1380  
1381  
1382  
1383  
1384  
1385  
1386  
1387  
1388  
1389  
1390  
1391  
1392  
1393  
1394  
1395  
1396  
1397  
1398  
1399  
1400  
1401  
1402  
1403  
1404  
1405  
1406  
1407  
1408  
1409  
1410  
1411  
1412  
1413  
1414  
1415  
1416  
1417  
1418  
1419  
1420  
1421  
1422  
1423  
1424  
1425  
1426  
1427  
1428  
1429  
1430  
1431  
1432  
1433  
1434  
1435  
1436  
1437  
1438  
1439  
1440  
1441  
1442  
1443  
1444  
1445  
1446  
1447  
1448  
1449  
1450  
1451  
1452  
1453  
1454  
1455  
1456  
1457  
1458  
1459  
1460  
1461  
1462  
1463  
1464  
1465  
1466  
1467  
1468  
1469  
1470  
1471  
1472  
1473  
1474  
1475  
1476  
1477  
1478  
1479  
1480  
1481  
1482  
1483  
1484  
1485  
1486  
1487  
1488  
1489  
1490  
1491  
1492  
1493  
1494  
1495  
1496  
1497  
1498  
1499  
1500

1369  
1370  
1371  
1372  
1373  
1374  
1375  
1376  
1377  
1378  
1379  
1380  
1381  
1382  
1383  
1384  
1385  
1386  
1387  
1388  
1389  
1390  
1391  
1392  
1393  
1394  
1395  
1396  
1397  
1398  
1399  
1400  
1401  
1402  
1403  
1404  
1405  
1406  
1407  
1408  
1409  
1410  
1411  
1412  
1413  
1414  
1415  
1416  
1417  
1418  
1419  
1420  
1421  
1422  
1423  
1424  
1425  
1426  
1427  
1428  
1429  
1430  
1431  
1432  
1433  
1434  
1435  
1436  
1437  
1438  
1439  
1440  
1441  
1442  
1443  
1444  
1445  
1446  
1447  
1448  
1449  
1450  
1451  
1452  
1453  
1454  
1455  
1456  
1457  
1458  
1459  
1460  
1461  
1462  
1463  
1464  
1465  
1466  
1467  
1468  
1469  
1470  
1471  
1472  
1473  
1474  
1475  
1476  
1477  
1478  
1479  
1480  
1481  
1482  
1483  
1484  
1485  
1486  
1487  
1488  
1489  
1490  
1491  
1492  
1493  
1494  
1495  
1496  
1497  
1498  
1499  
1500

356H  
356I  
356J  
356K  
356L  
356M  
356N  
356O  
356P  
356Q  
356R  
356S  
356T  
356U  
356V  
356W  
356X  
356Y  
356Z

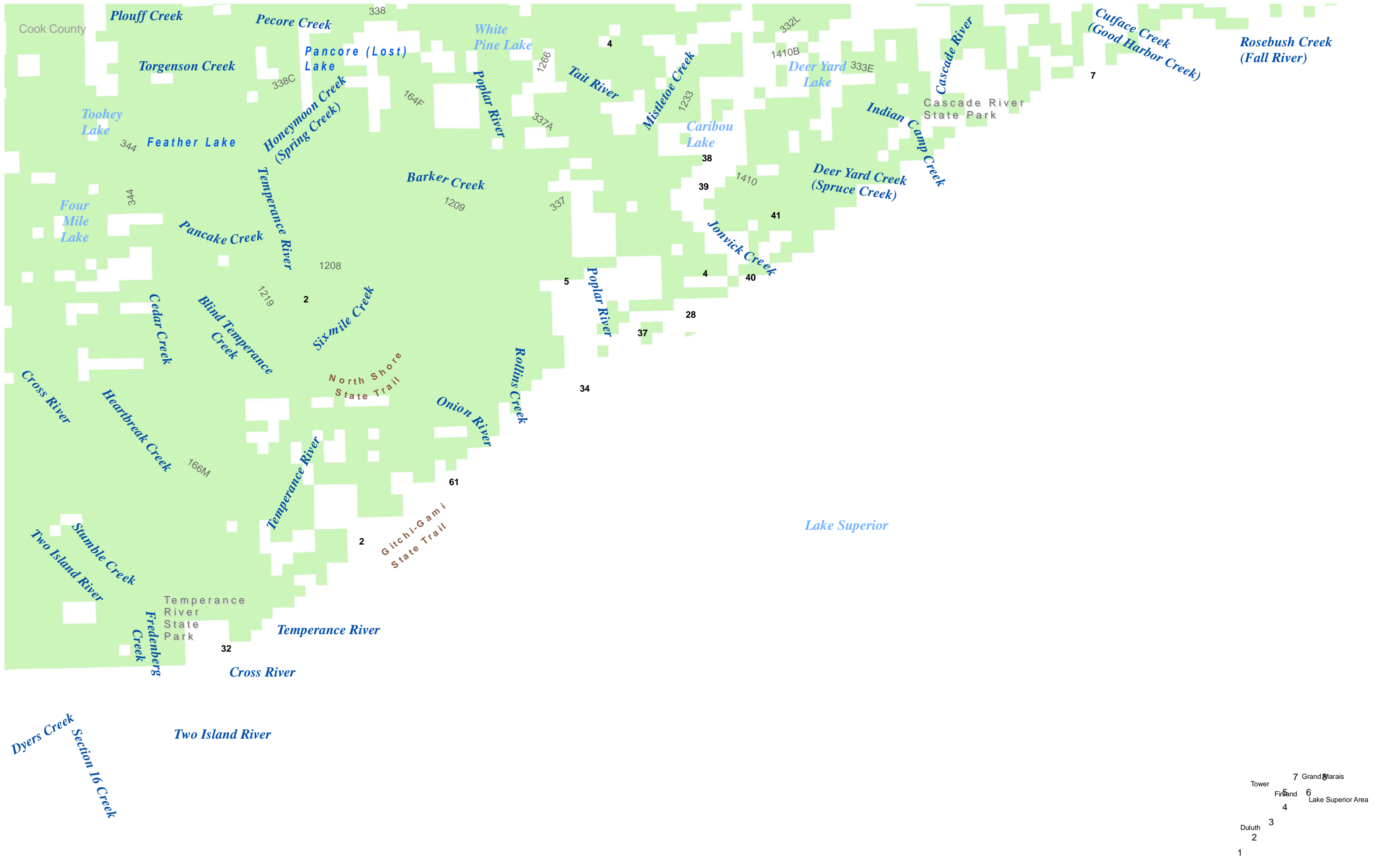
920C  
920D  
920E  
920F  
920G  
920H  
920I  
920J  
920K  
920L  
920M  
920N  
920O  
920P  
920Q  
920R  
920S  
920T  
920U  
920V  
920W  
920X  
920Y  
920Z

363  
364  
365  
366  
367  
368  
369  
370  
371  
372  
373  
374  
375  
376  
377  
378  
379  
380  
381  
382  
383  
384  
385  
386  
387  
388  
389  
390  
391  
392  
393  
394  
395  
396  
397  
398  
399  
400  
401  
402  
403  
404  
405  
406  
407  
408  
409  
410  
411  
412  
413  
414  
415  
416  
417  
418  
419  
420  
421  
422  
423  
424  
425  
426  
427  
428  
429  
430  
431  
432  
433  
434  
435  
436  
437  
438  
439  
440  
441  
442  
443  
444  
445  
446  
447  
448  
449  
450  
451  
452  
453  
454  
455  
456  
457  
458  
459  
460  
461  
462  
463  
464  
465  
466  
467  
468  
469  
470  
471  
472  
473  
474  
475  
476  
477  
478  
479  
480  
481  
482  
483  
484  
485  
486  
487  
488  
489  
490  
491  
492  
493  
494  
495  
496  
497  
498  
499  
500

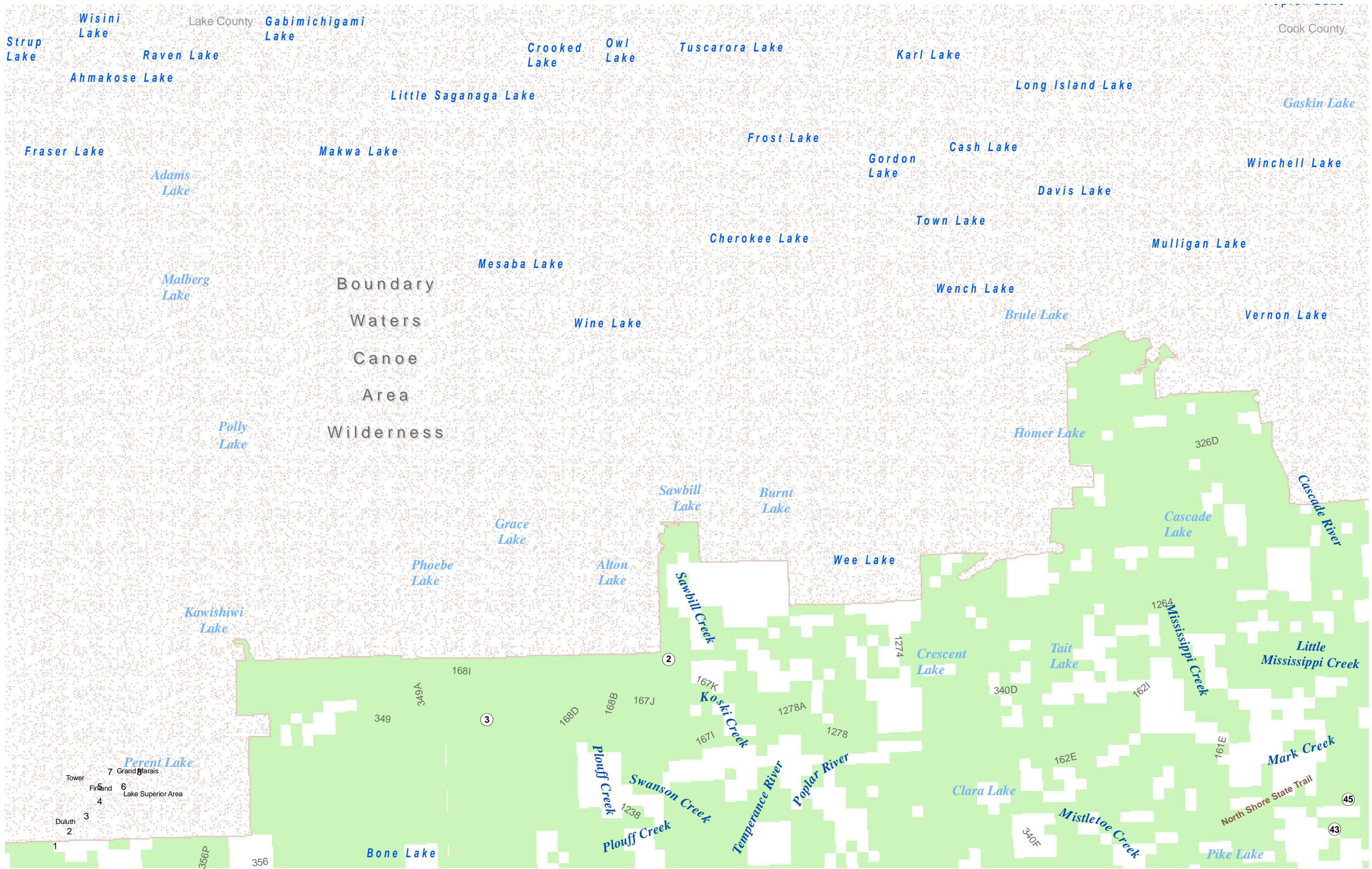
1849  
1850  
1851  
1852  
1853  
1854  
1855  
1856  
1857  
1858  
1859  
1860  
1861  
1862  
1863  
1864  
1865  
1866  
1867  
1868  
1869  
1870  
1871  
1872  
1873  
1874  
1875  
1876  
1877  
1878  
1879  
1880  
1881  
1882  
1883  
1884  
1885  
1886  
1887  
1888  
1889  
1890  
1891  
1892  
1893  
1894  
1895  
1896  
1897  
1898  
1899  
1900  
1901  
1902  
1903  
1904  
1905  
1906  
1907  
1908  
1909  
1910  
1911  
1912  
1913  
1914  
1915  
1916  
1917  
1918  
1919  
1920  
1921  
1922  
1923  
1924  
1925  
1926  
1927  
1928  
1929  
1930  
1931  
1932  
1933  
1934  
1935  
1936  
1937  
1938  
1939  
1940  
1941  
1942  
1943  
1944  
1945  
1946  
1947  
1948  
1949  
1950  
1951  
1952  
1953  
1954  
1955  
1956  
1957  
1958  
1959  
1960  
1961  
1962  
1963  
1964  
1965  
1966  
1967  
1968  
1969  
1970  
1971  
1972  
1973  
1974  
1975  
1976  
1977  
1978  
1979  
1980  
1981  
1982  
1983  
1984  
1985  
1986  
1987  
1988  
1989  
1990  
1991  
1992  
1993  
1994  
1995  
1996  
1997  
1998  
1999  
2000

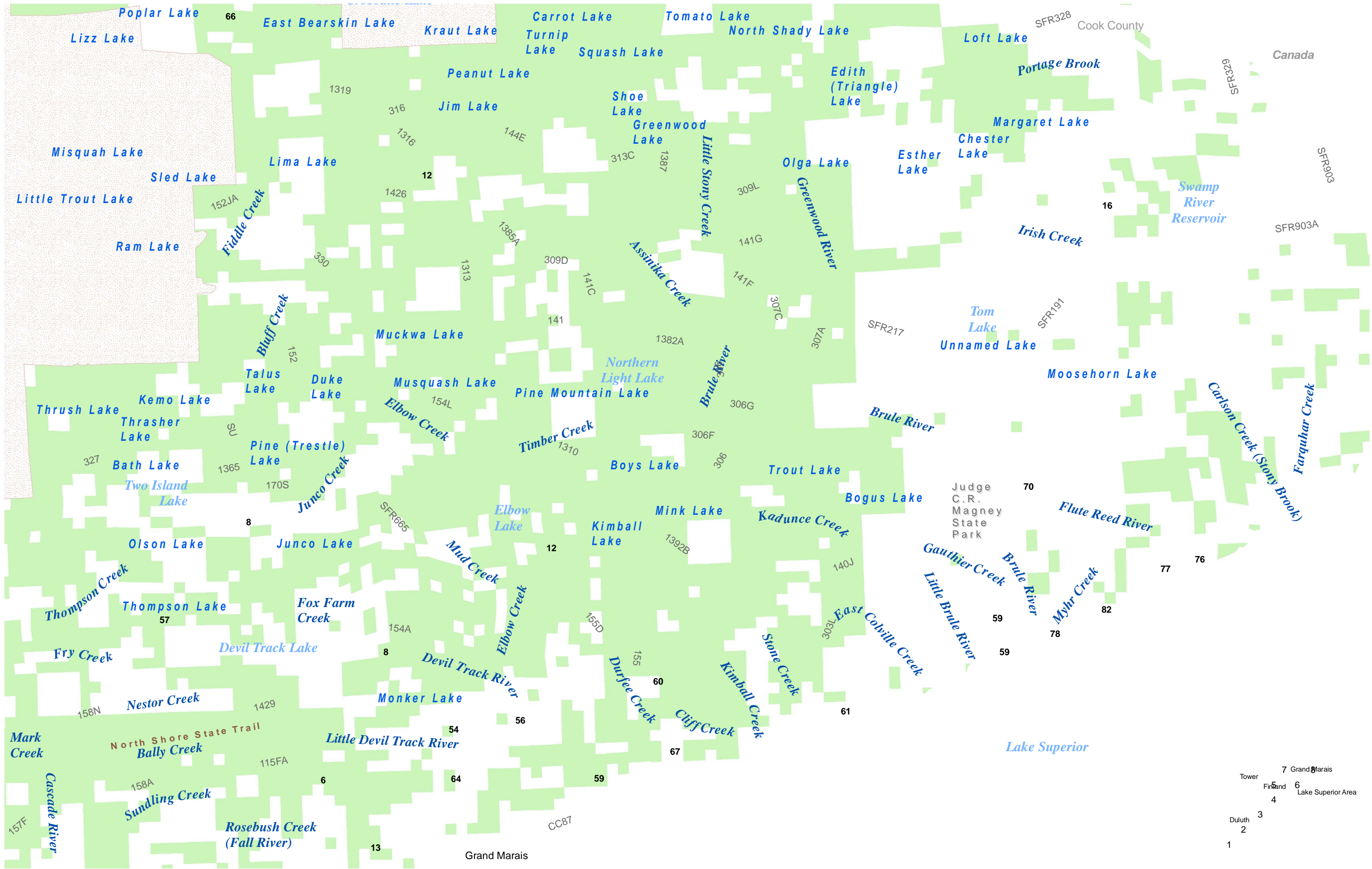
1849  
1850  
1851  
1852  
1853  
1854  
1855  
1856  
1857  
1858  
1859  
1860  
1861  
1862  
1863  
1864  
1865  
1866  
1867  
1868  
1869  
1870  
1871  
1872  
1873  
1874  
1875  
1876  
1877  
1878  
1879  
1880  
1881  
1882  
1883  
1884  
1885  
1886  
1887  
1888  
1889  
1890  
1891  
1892  
1893  
1894  
1895  
1896  
1897  
1898  
1899  
1900  
1901  
1902  
1903  
1904  
1905  
1906  
1907  
1908  
1909  
1910  
1911  
1912  
1913  
1914  
1915  
1916  
1917  
1918  
1919  
1920  
1921  
1922  
1923  
1924  
1925  
1926  
1927  
1928  
1929  
1930  
1931  
1932  
1933  
1934  
1935  
1936  
1937  
1938  
1939  
1940  
1941  
1942  
1943  
1944  
1945  
1946  
1947  
1948  
1949  
1950  
1951  
1952  
1953  
1954  
1955  
1956  
1957  
1958  
1959  
1960  
1961  
1962  
1963  
1964  
1965  
1966  
1967  
1968  
1969  
1970  
1971  
1972  
1973  
1974  
1975  
1976  
1977  
1978  
1979  
1980  
1981  
1982  
1983  
1984  
1985  
1986  
1987  
1988  
1989  
1990  
1991  
1992  
1993  
1994  
1995  
1996  
1997  
1998  
1999  
2000





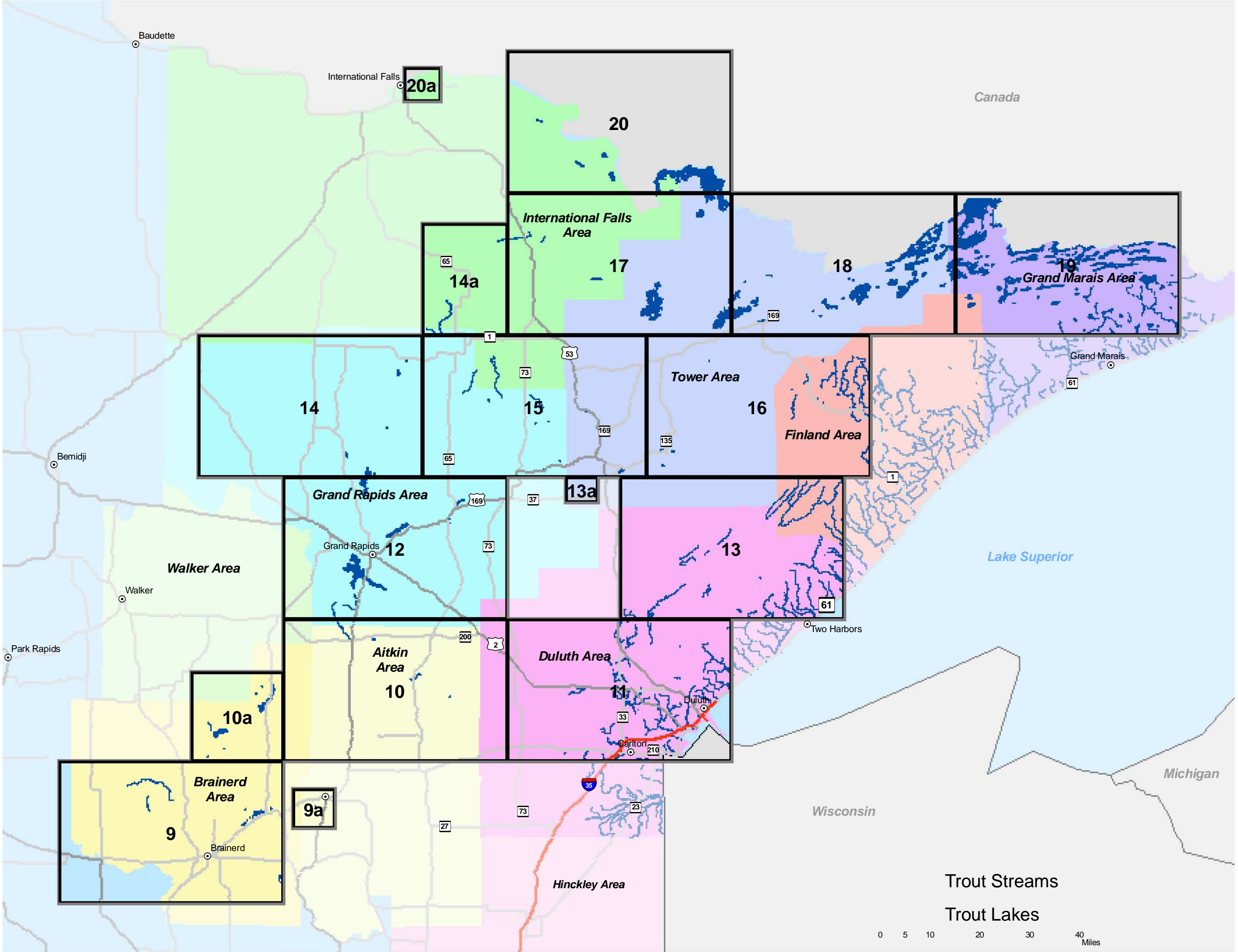
- 7 Grand Marais
- 6 Lake Superior Area
- 5 Finland
- 4 Duluth
- 3 Tower
- 2
- 1

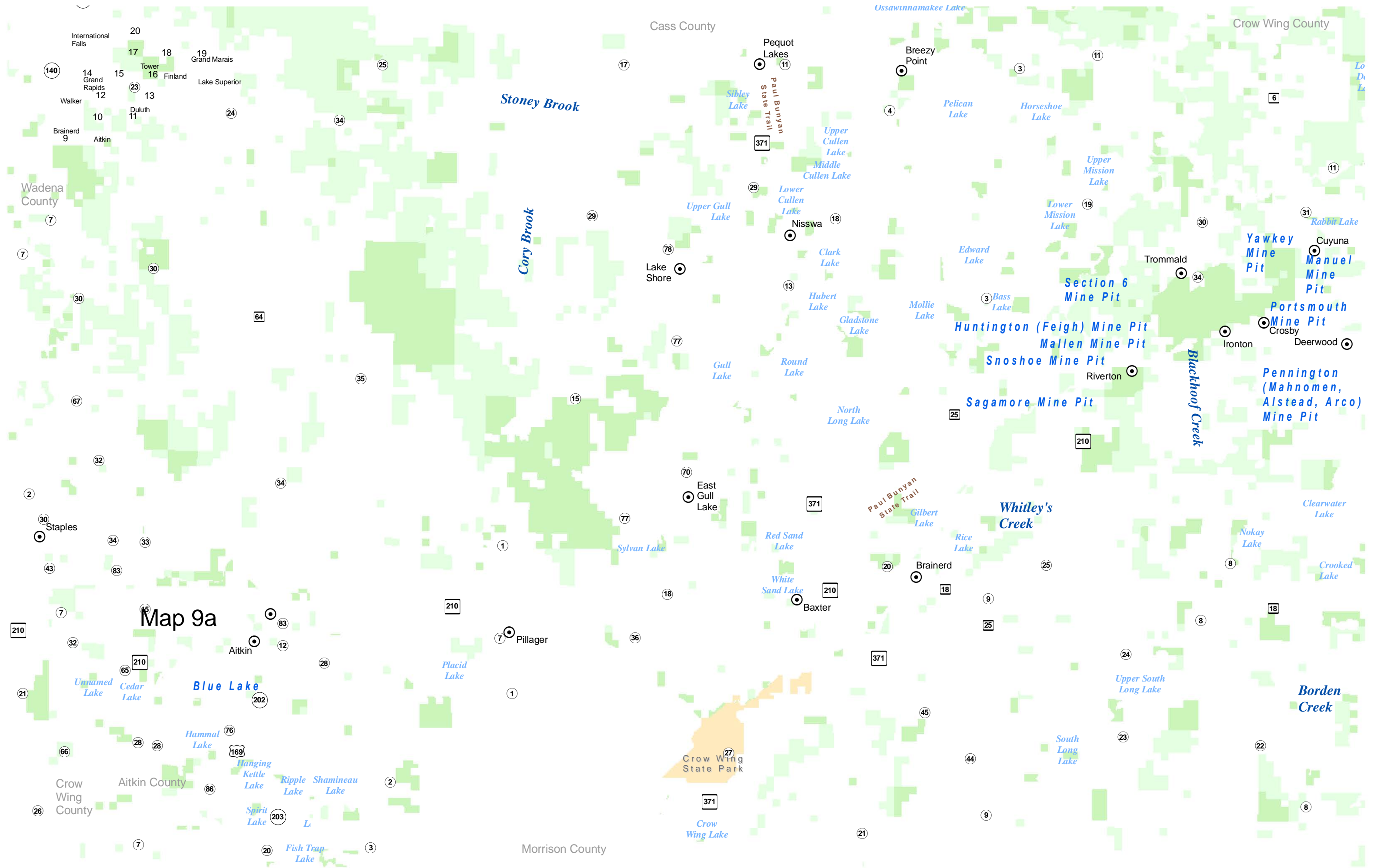


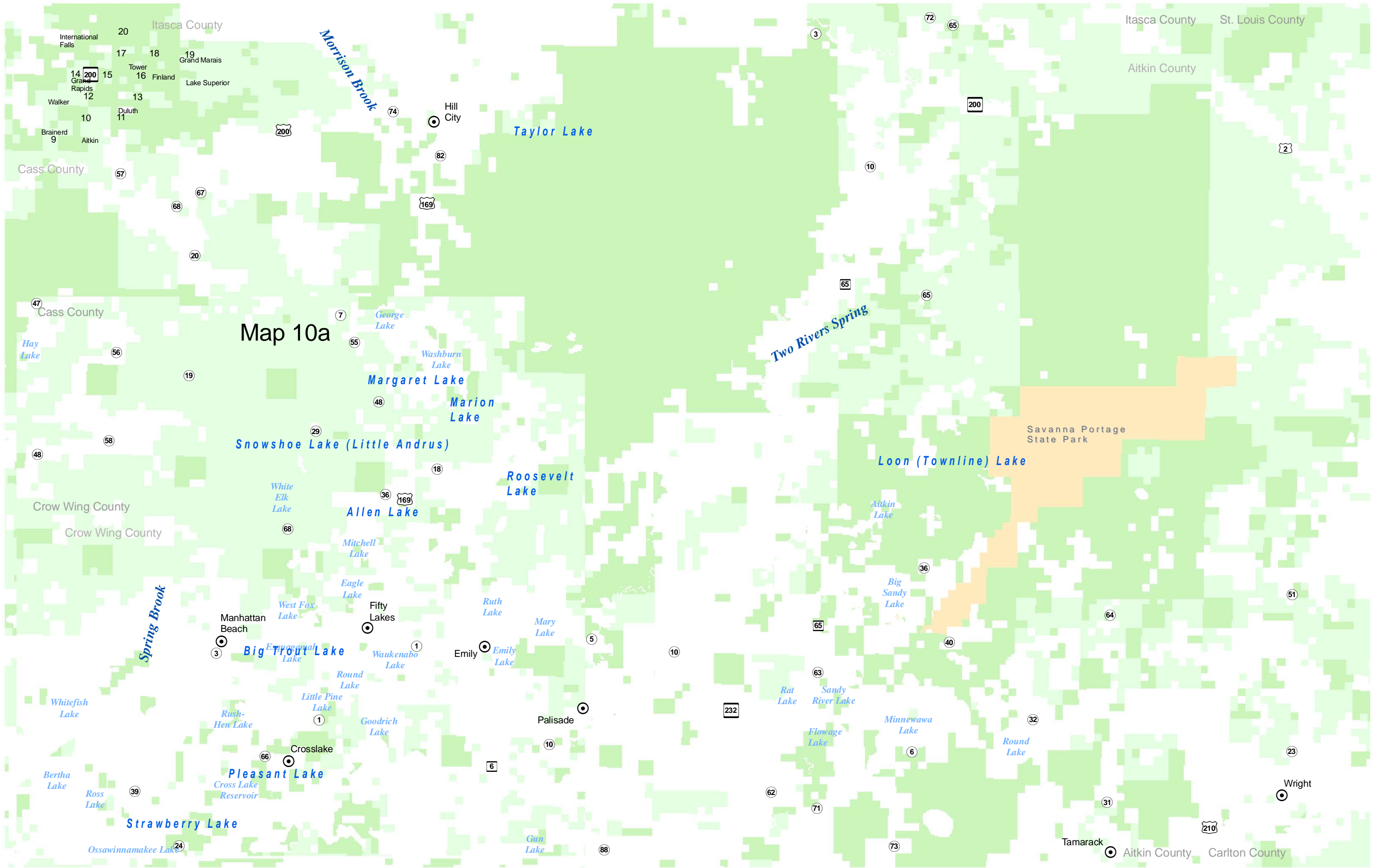


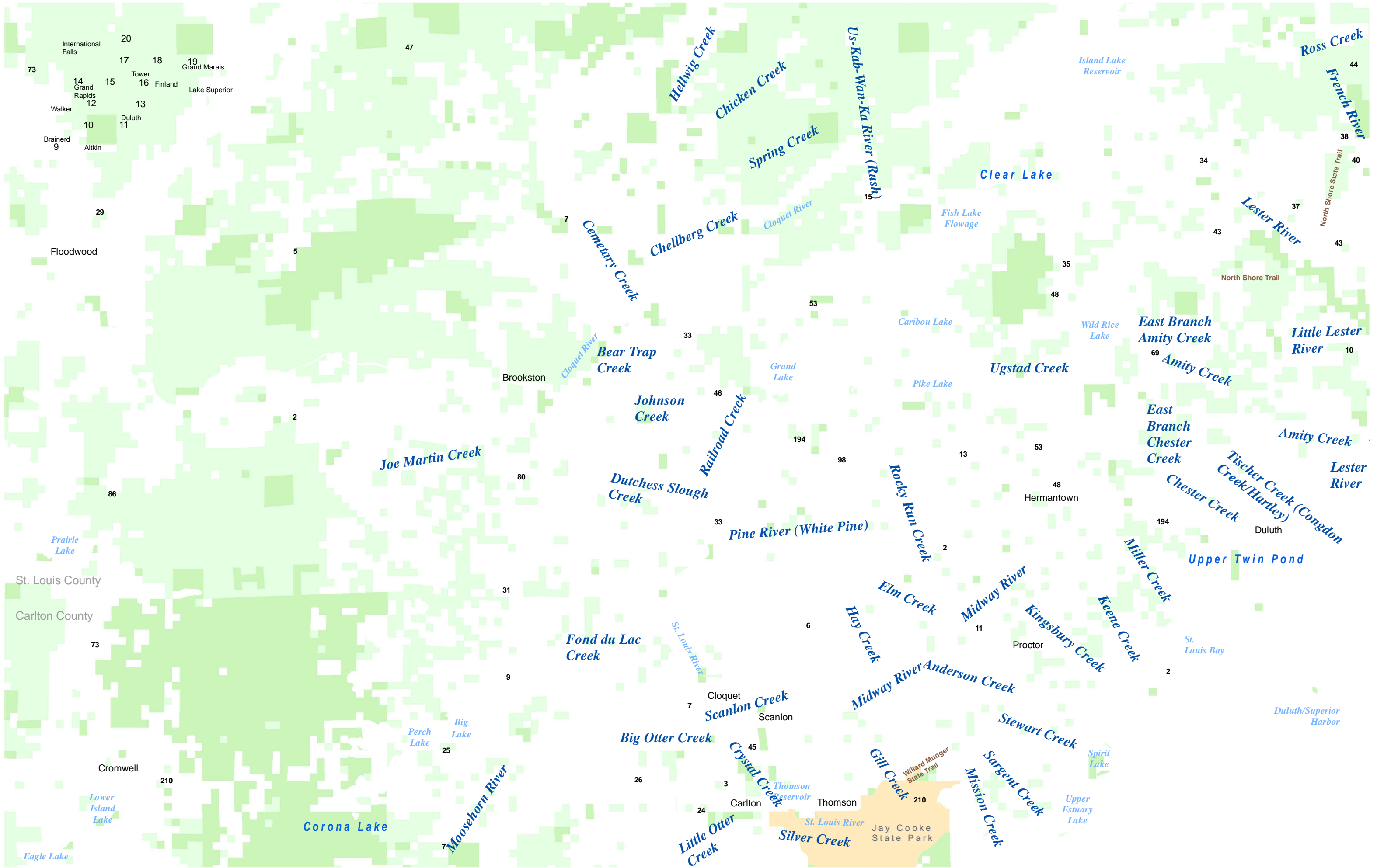
- 1
  - 2
  - 3
  - 4
  - 5
  - 6
  - 7
  - 8
- Tower  
Duluth  
Grand Marais  
Lake Superior Area  
Grand Marais

# Inland Map Index









73  
International Falls  
Walker  
Brainerd  
9  
14  
Grand Rapids  
12  
10  
Aitkin  
17  
Tower  
16  
18  
Finland  
19  
Grand Marais  
Lake Superior  
13  
Duluth  
11

29  
Floodwood

86  
Prairie Lake

73  
St. Louis County  
Carlton County

210  
Cromwell  
Lower Island Lake  
Eagle Lake

47  
5  
2

80  
Joe Martin Creek

31  
9  
7  
25  
Perch Lake  
Big Lake  
Corona Lake  
Moosehorn River

7  
Cemetery Creek  
Bear Trap Creek  
Johnson Creek  
Dutchess Slough  
Fond du Lac Creek

80  
8  
7  
Scanlon Creek  
Scanlon  
Big Otter Creek  
Crystal Creek  
Little Otter Creek

26  
24  
3  
Carlton  
Thomson Reservoir  
St. Louis River  
Silver Creek

Hellwig Creek  
Chicken Creek  
Spring Creek  
Chellberg Creek  
Cloquet River

33  
46  
33  
Pine River (White Pine)  
St. Louis River  
Scanlon Creek  
Scanlon

24  
3  
Carlton  
Thomson Reservoir  
St. Louis River  
Silver Creek

15  
Us-Kab-Wan-Ka River (Rush)  
Clear Lake  
Fish Lake Flowage  
Caribou Lake  
Pike Lake  
Ugstad Creek

194  
98  
13  
53  
48  
Hermantown  
Elm Creek  
Midway River  
Anderson Creek  
Stewart Creek

210  
Gill Creek  
Willard Munger State Trail  
Jay Cooke State Park  
Sargent Creek  
Mission Creek

34  
37  
43  
Lester River  
East Branch Amity Creek  
Amity Creek  
East Branch Chester Creek  
Tischer Creek (Congdon)

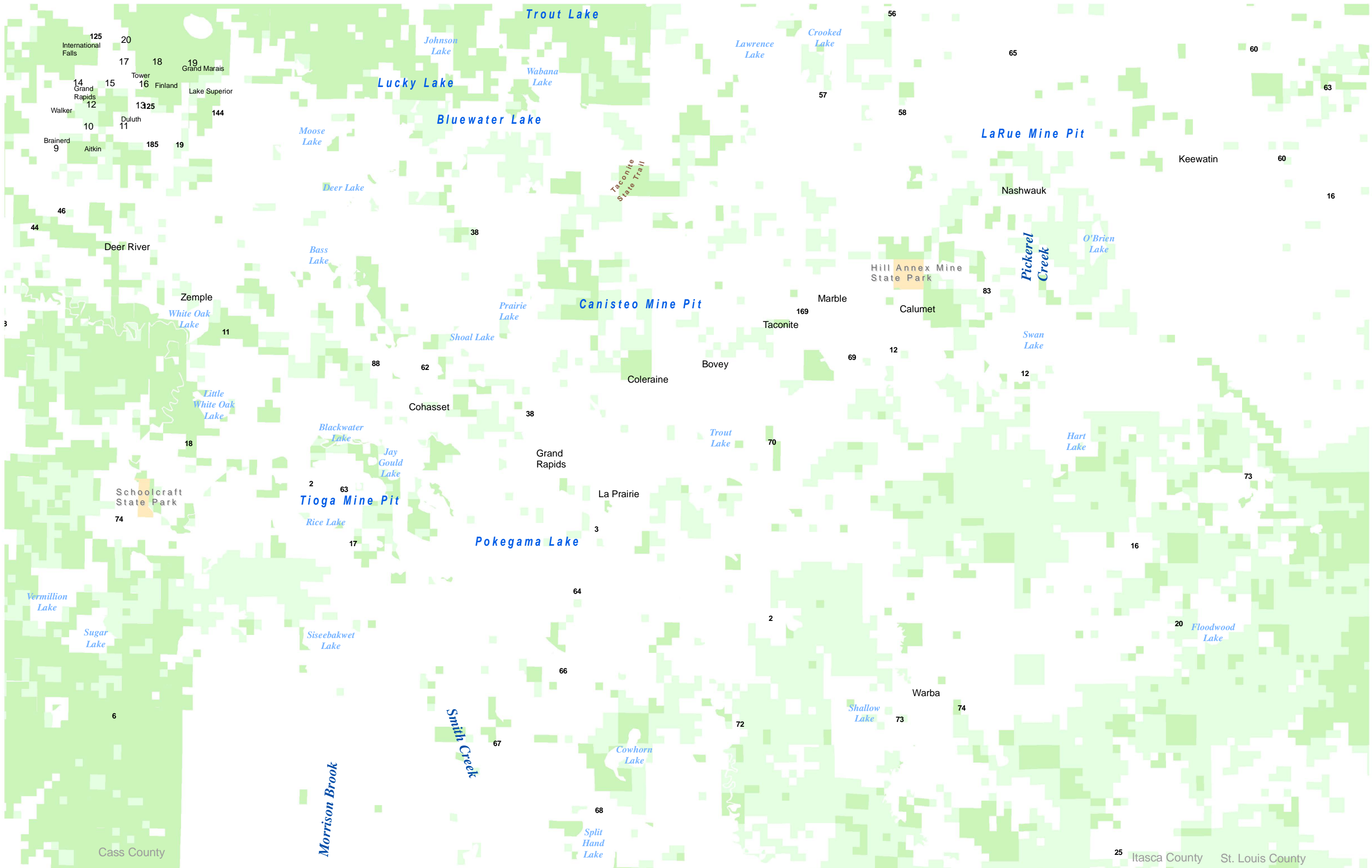
194  
Duluth  
Upper Twin Pond  
Miller Creek  
Keene Creek  
St. Louis Bay

2  
Spirit Lake  
Upper Estuary Lake

44  
French River  
38  
40  
North Shore State Trail  
43  
Little Lester River  
10

Amity Creek  
Lester River  
Duluth

Duluth/Superior Harbor



Trout Lake

Johnson Lake

Lucky Lake

Bluewater Lake

Moose Lake

Deer Lake

Bass Lake

White Oak Lake

Little White Oak Lake

Blackwater Lake

Jay Gould Lake

Tioga Mine Pit

Rice Lake

Vermillion Lake

Sugar Lake

Sisebakwet Lake

Smith Creek

Cowhorn Lake

Split Hand Lake

Lawrence Lake

Crooked Lake

Wabana Lake

Canisteo Mine Pit

Coleraine

Trout Lake

Pokegama Lake

Shallow Lake

72

LaRue Mine Pit

Pickerel Creek

O'Brien Lake

Swan Lake

Hart Lake

Floodwood Lake

Hill Annex Mine State Park

Cass County

Itasca County

St. Louis County

125  
International Falls  
20  
17  
18  
19  
Grand Marais  
14  
Grand Rapids  
Walker  
12  
15  
Tower  
16  
Finland  
Lake Superior  
13  
25  
Duluth  
11  
10  
Aitkin  
9  
Brainerd  
185  
19  
144

46  
44  
Deer River

Zemple

11

18

Schoolcraft State Park

74

2

63

17

Cohasset

62

Shoal Lake

Prairie Lake

38

Grand Rapids

38

La Prairie

3

64

66

67

68

Bovey

70

2

Taconite

169

69

12

Marble

Calumet

83

12

Warba

73

74

65

57

58

56

60

63

60

16

Keewatin

Nashwauk

73

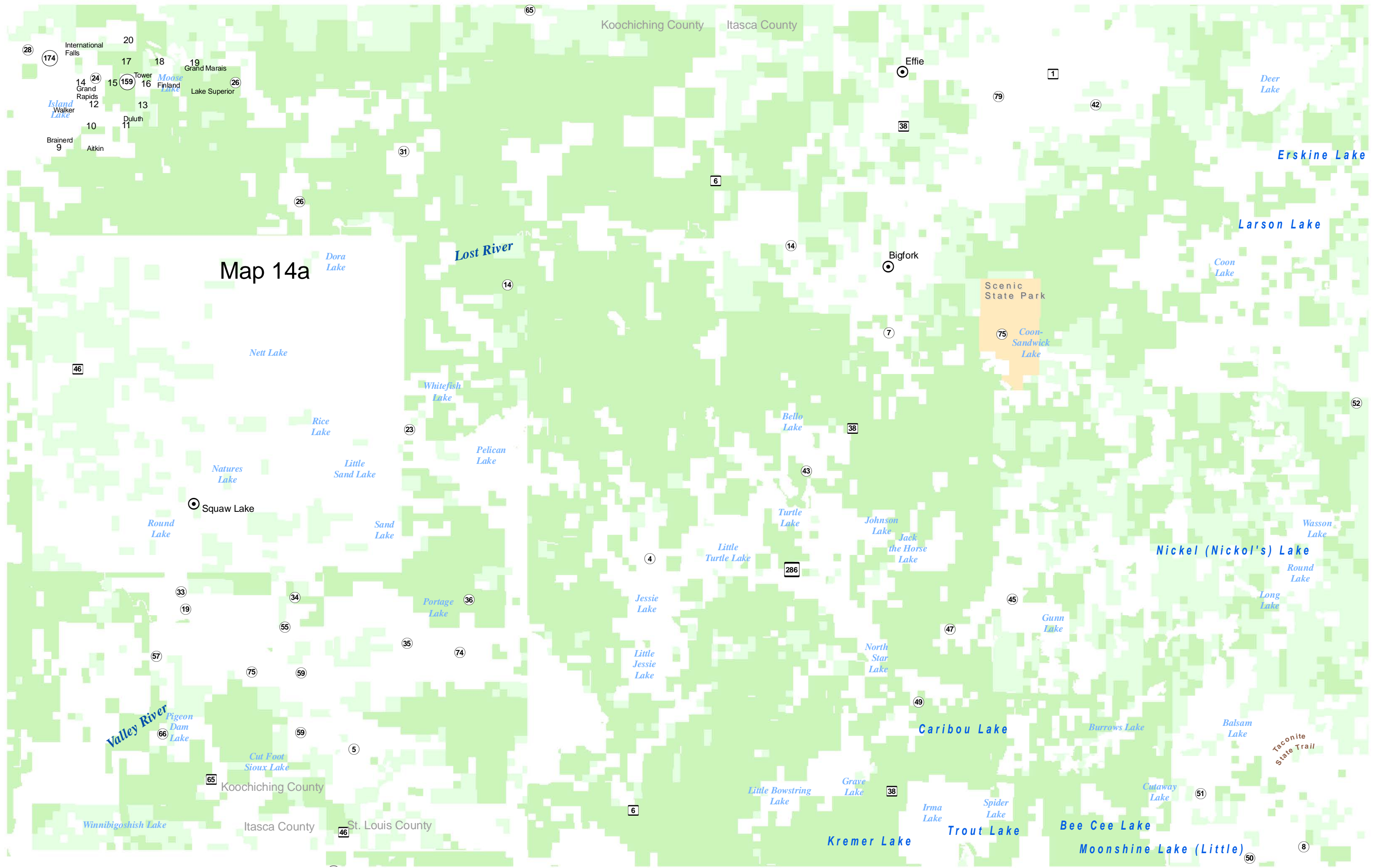
16

20

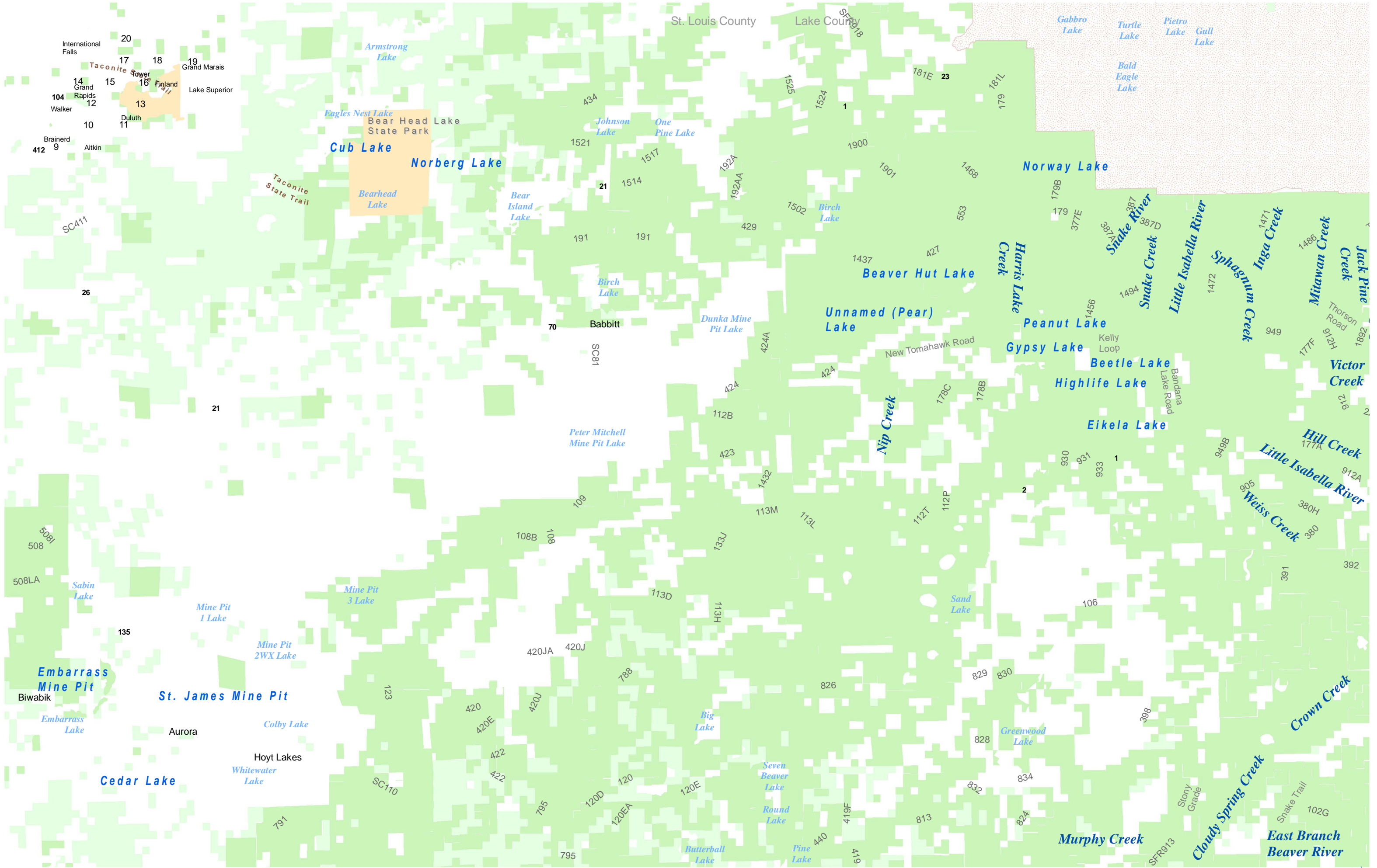
25

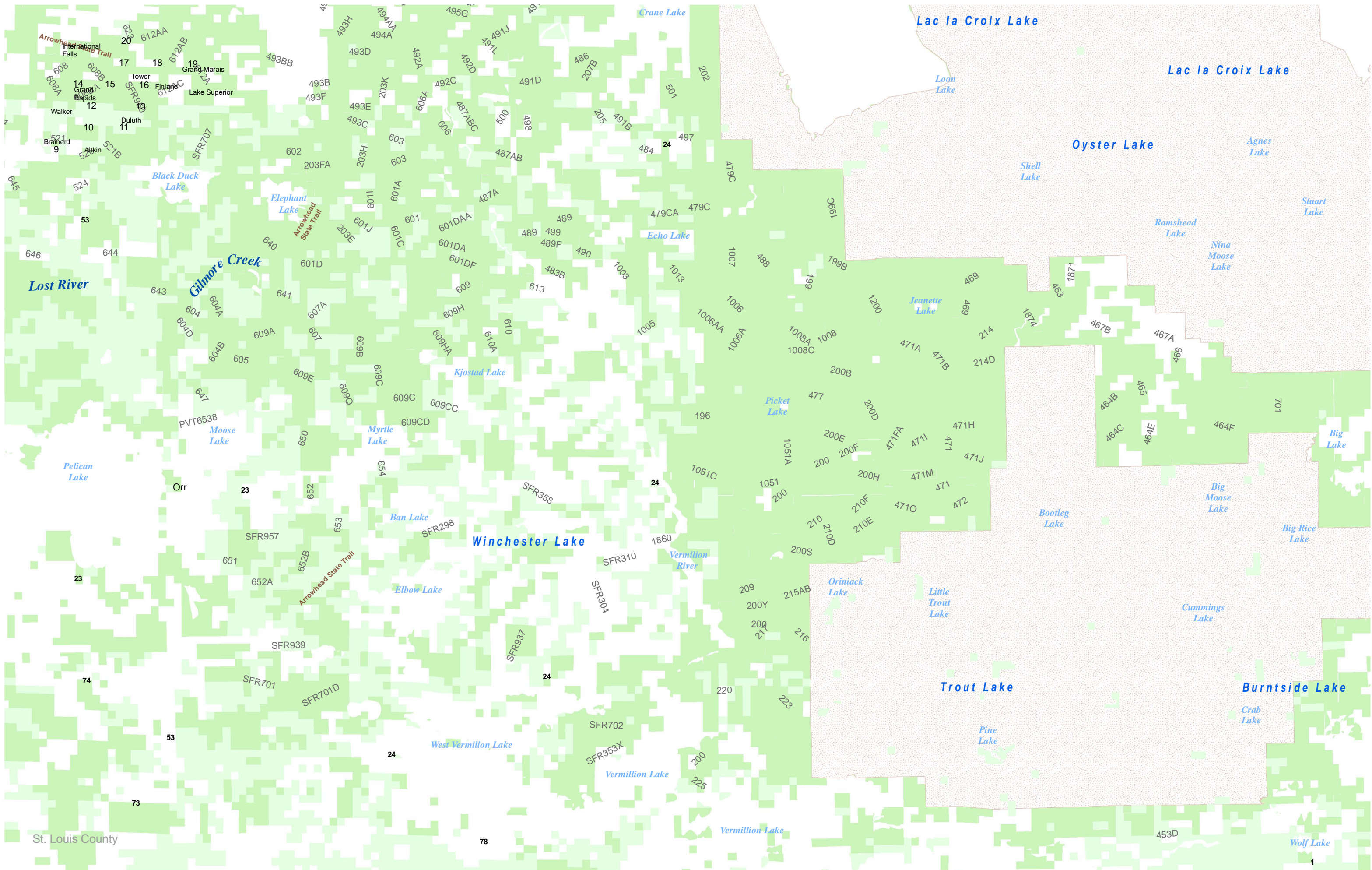




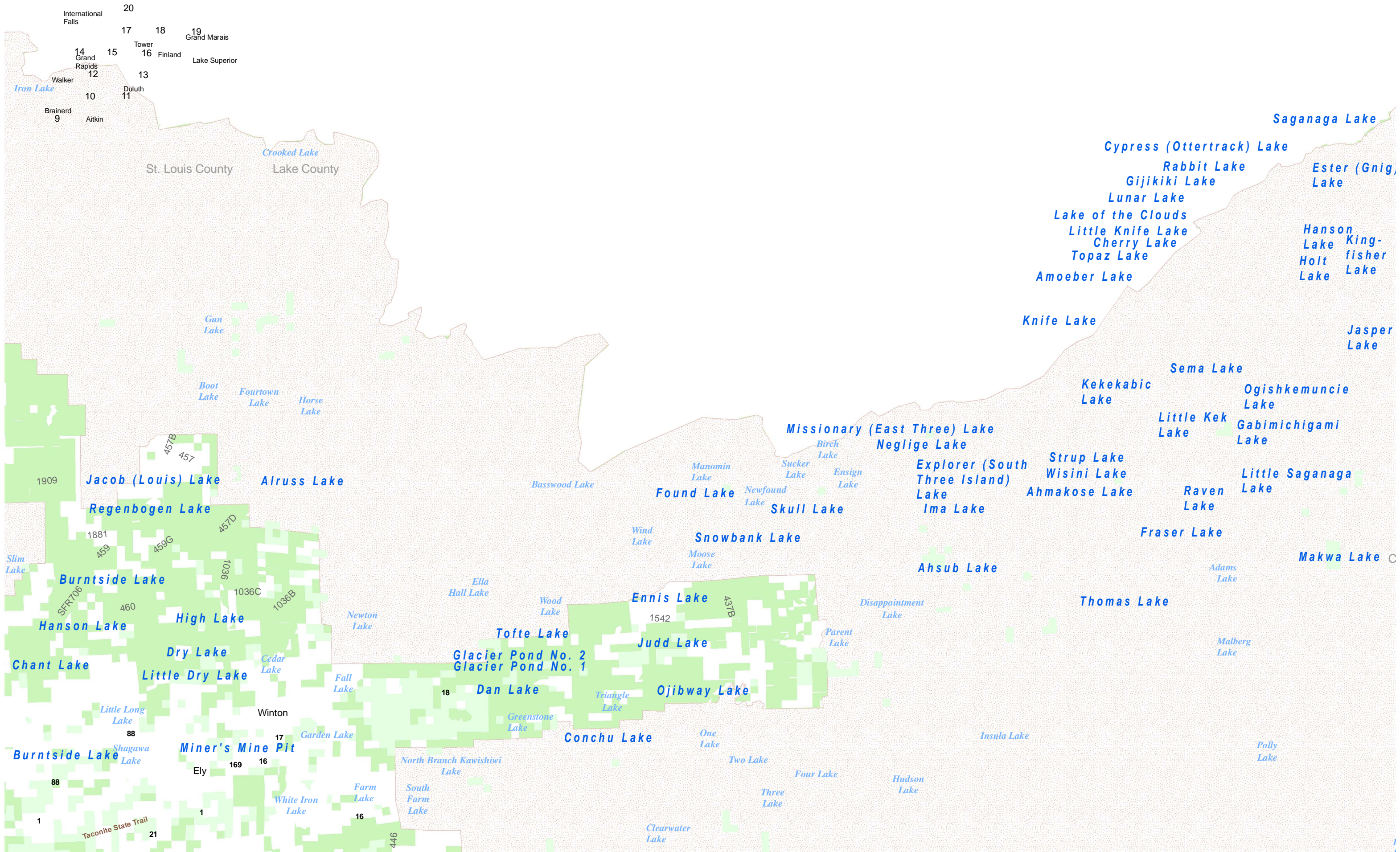




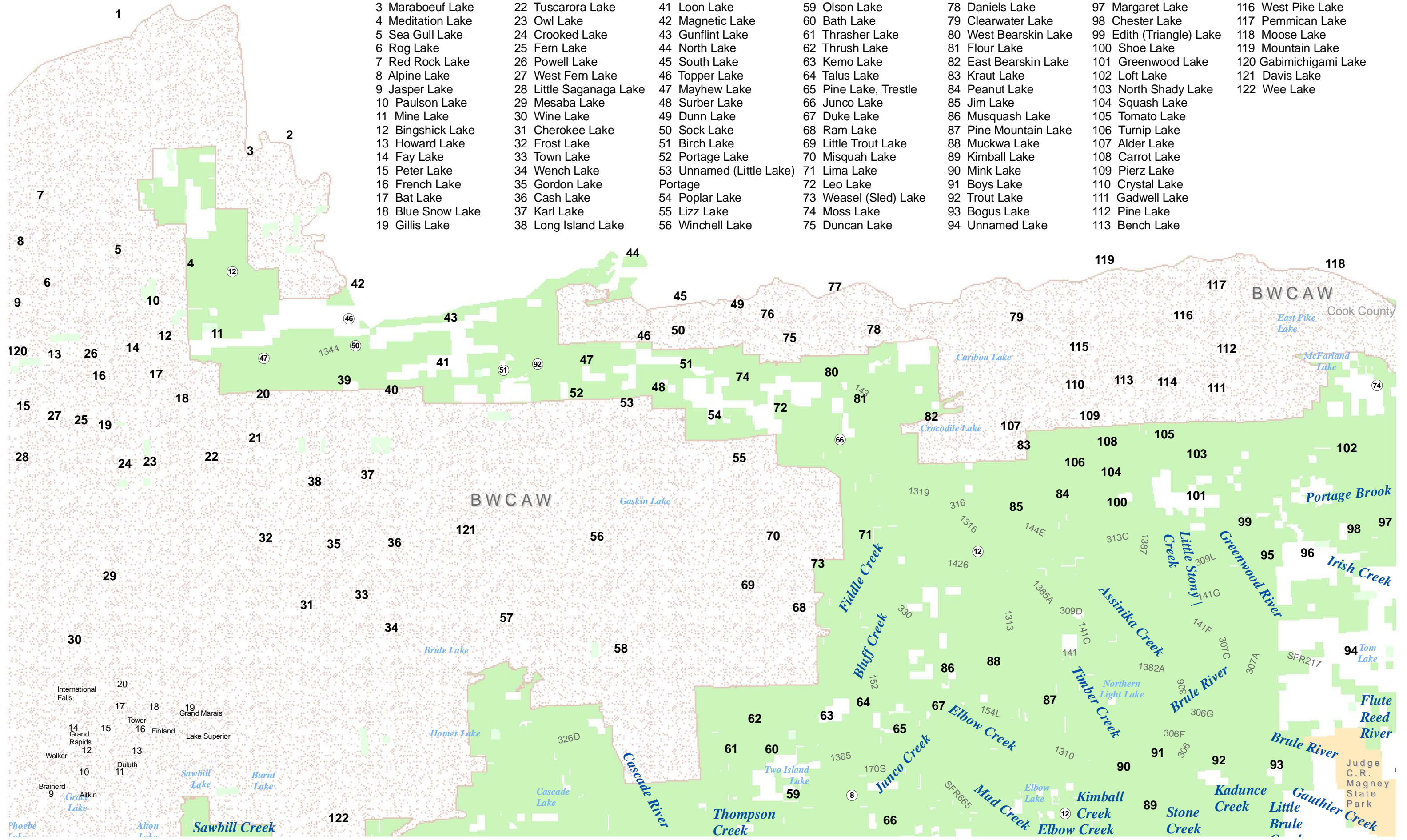




St. Louis County

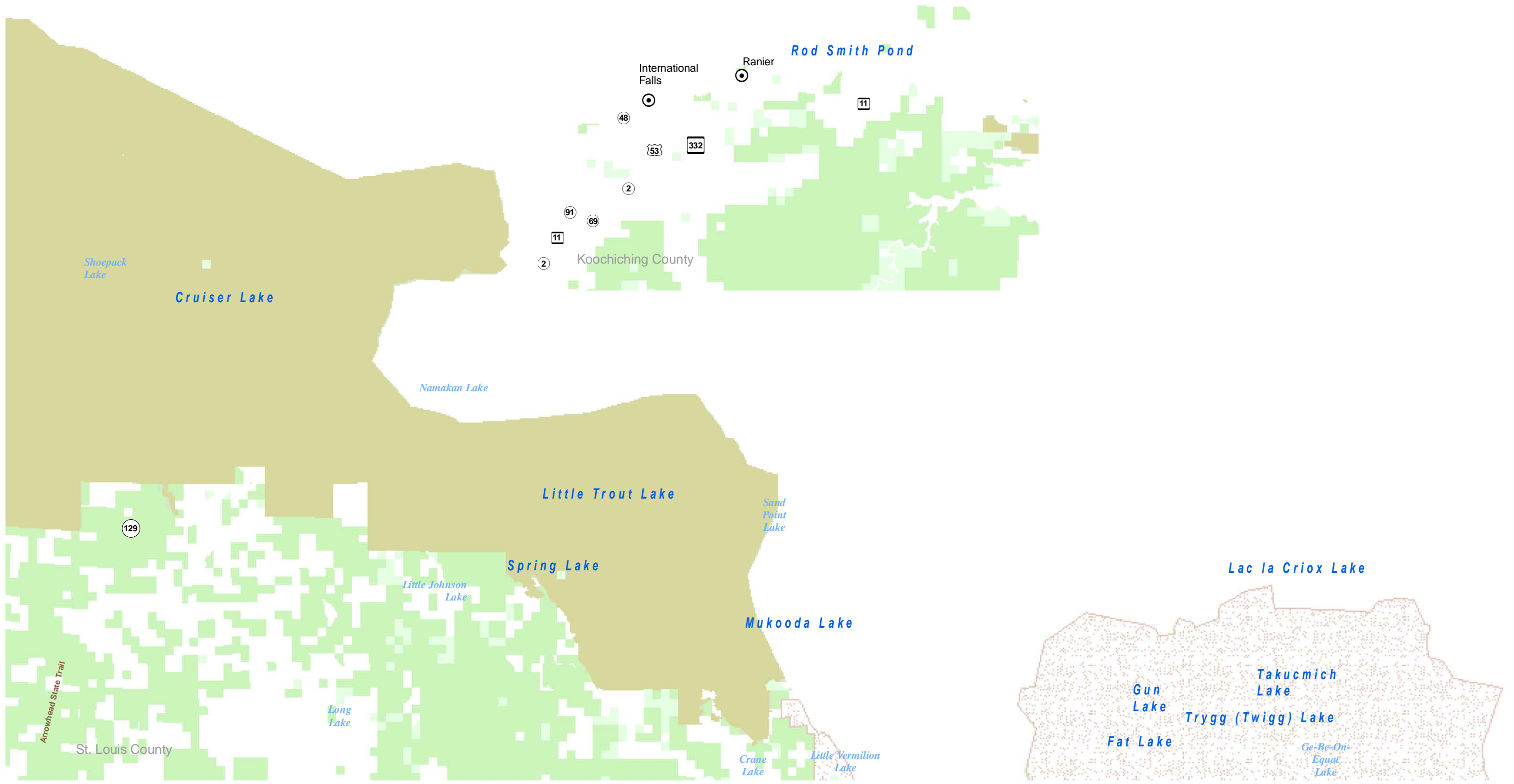


- |                   |                         |                                  |                       |                       |                          |                        |
|-------------------|-------------------------|----------------------------------|-----------------------|-----------------------|--------------------------|------------------------|
| 1 Saganaga Lake   | 20 Mavis Lake           | 39 Extortion Lake                | 57 Mulligan Lake      | 76 Partridge Lake     | 95 Olga Lake             | 114 Vale Lake          |
| 2 Gneiss Lake     | 21 Missing Link Lake    | 40 Trip Lake                     | 58 Vernon Lake        | 77 Rose Lake          | 96 Esther Lake           | 115 Gogebic Lake       |
| 3 Maraboeuf Lake  | 22 Tuscarora Lake       | 41 Loon Lake                     | 59 Olson Lake         | 78 Daniels Lake       | 97 Margaret Lake         | 116 West Pike Lake     |
| 4 Meditation Lake | 23 Owl Lake             | 42 Magnetic Lake                 | 60 Bath Lake          | 79 Clearwater Lake    | 98 Chester Lake          | 117 Pemmican Lake      |
| 5 Sea Gull Lake   | 24 Crooked Lake         | 43 Gunflint Lake                 | 61 Thrasher Lake      | 80 West Bearskin Lake | 99 Edith (Triangle) Lake | 118 Moose Lake         |
| 6 Rog Lake        | 25 Fern Lake            | 44 North Lake                    | 62 Thrush Lake        | 81 Flour Lake         | 100 Shoe Lake            | 119 Mountain Lake      |
| 7 Red Rock Lake   | 26 Powell Lake          | 45 South Lake                    | 63 Kemo Lake          | 82 East Bearskin Lake | 101 Greenwood Lake       | 120 Gabimichigami Lake |
| 8 Alpine Lake     | 27 West Fern Lake       | 46 Topper Lake                   | 64 Talus Lake         | 83 Kraut Lake         | 102 Loft Lake            | 121 Davis Lake         |
| 9 Jasper Lake     | 28 Little Saganaga Lake | 47 Mayhew Lake                   | 65 Pine Lake, Trestle | 84 Peanut Lake        | 103 North Shady Lake     | 122 Wee Lake           |
| 10 Paulson Lake   | 29 Mesaba Lake          | 48 Surber Lake                   | 66 Junco Lake         | 85 Jim Lake           | 104 Squash Lake          |                        |
| 11 Mine Lake      | 30 Wine Lake            | 49 Dunn Lake                     | 67 Duke Lake          | 86 Musquash Lake      | 105 Tomato Lake          |                        |
| 12 Bingshick Lake | 31 Cherokee Lake        | 50 Sock Lake                     | 68 Ram Lake           | 87 Pine Mountain Lake | 106 Turnip Lake          |                        |
| 13 Howard Lake    | 32 Frost Lake           | 51 Birch Lake                    | 69 Little Trout Lake  | 88 Muckwa Lake        | 107 Alder Lake           |                        |
| 14 Fay Lake       | 33 Town Lake            | 52 Portage Lake                  | 70 Misquah Lake       | 89 Kimball Lake       | 108 Carrot Lake          |                        |
| 15 Peter Lake     | 34 Wench Lake           | 53 Unnamed (Little Lake) Portage | 71 Lima Lake          | 90 Mink Lake          | 109 Pierz Lake           |                        |
| 16 French Lake    | 35 Gordon Lake          | 54 Poplar Lake                   | 72 Leo Lake           | 91 Boys Lake          | 110 Crystal Lake         |                        |
| 17 Bat Lake       | 36 Cash Lake            | 55 Lizz Lake                     | 73 Weasel (Sled) Lake | 92 Trout Lake         | 111 Gadwell Lake         |                        |
| 18 Blue Snow Lake | 37 Karl Lake            | 56 Winchell Lake                 | 74 Moss Lake          | 93 Bogus Lake         | 112 Pine Lake            |                        |
| 19 Gillis Lake    | 38 Long Island Lake     |                                  | 75 Duncan Lake        | 94 Unnamed Lake       | 113 Bench Lake           |                        |



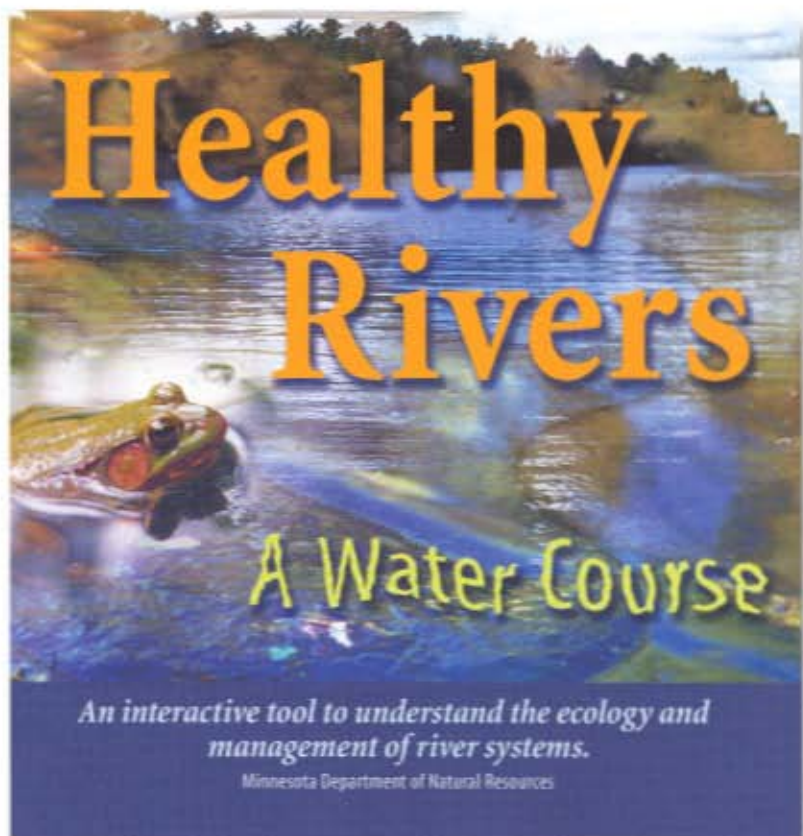
Map 20a

International Falls	20			
	17	18	19	Grand Marais
14 Grand Rapids	15	Tower	16	Finland
Walker	12		13	Lake Superior
	10	Duluth	11	
Brainerd	9	Aitkin		





# NOTES



**To learn more** about the ecology and management of streams and rivers, get a copy of DNR's latest multimedia CD-ROM *Healthy Rivers: A Water Course*. Packed with over 220 screens of information exploring the complexity and diversity of rivers and streams, this user friendly program features over 600 photos and illustrations; more than 100 audio interviews, video segments, and music clips; and over 100 links to external web sites.

**For More Information**

[www.dnr.state.mn.us/healthyrivers](http://www.dnr.state.mn.us/healthyrivers)

Available for \$19.95 per copy plus tax and shipping  
from Minnesota's Bookstore,  
[www.minnesotasbookstore.com](http://www.minnesotasbookstore.com)

Call: 651-297-3000 Twin Cities metro or  
800-657-3757 nationwide toll free  
TTY: 651-282-5077 or 800-657-3706  
Fax: 651-215-5733

**The Minnesota Department of Natural Resources (DNR)** published this set of maps to help anglers locate trout fishing opportunities in northeast Minnesota. These maps use different colors to show angling regulations for 2007 and identify areas with public fishing in state parks, state forests, wildlife management areas, and streamside-fishing easements.

Updated maps will be available on the DNR Web site at:  
[www.dnr.state.mn.us/fishing/trout\\_streams/ne/index.html](http://www.dnr.state.mn.us/fishing/trout_streams/ne/index.html)



**Turn In Poachers**  
**1-(800) 652-9093**  
(dial #TIP for Cingular, Midwest Wireless,  
Unicel and Verizon cell phone customers)