

LEGISLATIVE REFERENCE LIBRARY



3 0307 00064 4248

2006 Airport Directory Travel Guide

06 - 0050

This document is made available electronically
by the Minnesota Legislative Reference Library
as part of an ongoing digital archiving project.
<http://www.leg.state.mn.us/lrl/lri.asp>

MINNESOTA



HF98
725013
MM6
207x
006

Minnesota Department of Transportation
Office of Aeronautics
222 East Plato Boulevard
Saint Paul, Minnesota 55107-1618
651.297.1600 • 800.657.3922

www.mndot.gov



Minnesota Department of Transportation

**Office of Aeronautics
222 East Plato Boulevard
St. Paul, MN 55107-1618**

Welcome Fellow Aviators!

Minnesota's communities and aviation interest groups have worked in partnership with the Federal Aviation Administration and the Minnesota Office of Aeronautics to provide some of the finest airport facilities, navigational aids, and weather-access systems in the nation.

This system of airports allows travelers to access more than one hundred and forty communities throughout the state. This access helps communities to attract new businesses and businesses to attract new customers as well as accommodating those traveling in Minnesota for pleasure and those just passing through.

In this directory we have compiled information vital to pilots for safely using our airports. Included in this directory are "Hot Spot Charts" for Minnesota's tower-controlled airports. These "Hot Spots" are places on the airport where there is a higher probability of a runway incursion. We hope these pages help raise awareness to the problem of runway incursions at tower-controlled and non-towered airports alike.

This directory also contains information about facilities and events in the communities. We hope you will find this information useful in planning your flights within Minnesota and I encourage you to explore new locations and get to know the people that make Minnesota a great state. Fly Minnesota!

A handwritten signature in black ink that reads "Raymond J. Rought". The signature is written in a cursive, flowing style.

Raymond J Rought
Director

Notice to Directory Users

The information contained in this directory was current as of October 1, 2005. This directory (along with up-to-date changes) is also on our web site at www.mndot.gov (click on the airplane).

Please inform us of corrections and/or additions that come to your attention while using this directory. Changes can be made by phone, fax, e-mail or by marking the affected page and mailing to:

Mn/DOT Office of Aeronautics
Attn: Jenny Olson
222 East Plato Blvd.
St. Paul, MN 55107-1618
1-800-657-3922
FAX 651-297-5643
jenny.olson@dot.state.mn.us

A replacement directory will be returned at no charge.

Thank you!

Customs Procedures

Prior to conducting international flights between the United States and Canada, pilots are encouraged to become familiar with applicable requirements pertaining to documents, flight planning and arrival notification, the transporting of articles, authorized airports, on-site inspection procedures, etc.

This information may be obtained from various sources, which include:

- Canada Customs— 888-226-7277 or www.canada.gc.ca.
- Canada Flight Supplement and Canada Water Aerodrome Supplement—available from the Map Town Company, Calgary, Alberta 877-921-6277 or 403-215-4058.
- U.S. Customs Service, Minneapolis, MN office - 612-725-3689 or www.customs.gov.
- Guide for Private Flyers and Know Before You Go—available from the Department of Treasury, U.S. Customs Service, Washington, D.C.

Substantial penalties may be imposed for failure to comply with customs and immigrations regulations.

Government Agencies

Camp Ripley.....320-632-7426

FAA

Minneapolis ARTCC651-463-5500

Enroute Air Traffic Control

Minneapolis Airports District Office.....612-713-4350

Airport Construction & Maintenance

Minneapolis Flight Standards District Office612-713-4211

Licensing of Airmen & Mechanics; Aircraft Certification;

Accident Prevention Program; Air Carrier Operations

Princeton Automated Flight Service Station800-992-7433

Filing Flight Plans..... (800-WX-BRIEF)

Weather & Airport Information

National Transportation Safety Board (NTSB).....630-377-8177

Accident Reporting

Investigation

Metropolitan Airports Commission.....612-726-8100

Other Aeronautics Offices

Illinois Department of Transportation.....217-785-8516

Iowa Department of Transportation515-239-1659

North Dakota Aeronautics Commission.....701-328-9650

South Dakota Aeronautics Commission605-773-3862

Wisconsin Department of Transportation608-266-3351

Mn/DOT Office Of Aeronautics

General Information800-657-3922, 651-297-1600

Aircraft Registration651-296-2353

MnWAS.....651-296-9853

U.S. Department Of Agriculture

U.S. Forest Servicewww.fs.fed.us/fire

U.S. Department Of The Interior Agriculture

Office of Aircraft Serviceswww.oas.gov

Individual airport numbers are listed on their respective page.

Automated Weather Observing Systems (AWOS) & Automated Surface Observation Systems (ASOS)

Airport	Facility/Frequency	Phone Number
Aitkin.....	VHF 118.675	218-927-2101
Albert Lea	VOR 109.8	507-377-1583
Alexandria.....	VHF 118.375	320-763-7174
Appleton	NDB 356	320-289-1265
Austin.....	VHF 119.025	507-433-6667
Baudette	VHF 126.775	218-634-3080
Bemidji.....	VHF 119.275	218-759-2501
Bemidji SPB.....	VHF 119.275	218-759-2501
Benson	NDB 239	320-843-3242
Bigfork	NDB 345	218-743-3289
Brainerd	VHF 126.775	218-828-3314
Buffalo.....	VHF 120.450	763-684-0762
Cambridge	VHF 121.125	763-689-9562
Cloquet	VHF 118.525	218-879-0783
Cook	VHF 118.175	218-666-2539
Crane Lake	NDB 385	218-993-2467
Crookston	NDB 400	218-281-3018
Detroit Lakes	VOR 111.2.....	218-847-8626
Dodge Center	VHF 119.075	507-374-6369
Duluth Int'l	218-723-8340
Duluth Sky Harbor.....	VHF 119.275	218-720-4886
Ely.....	VHF 132.025.....	218-365-3814
Eveleth.....	VOR 108.2	218-744-2369
Eveleth SPB	VOR 108.2	218-744-2369
Fairmont	VOR 110.2	507-238-1562
Faribault.....	VOR 111.2.....	507-332-2505
Fergus Falls.....	VOR 110.4	218-736-7216
Flag Island	VHF 118.375	218-223-4023
Fosston.....	NDB 224	218-435-6448
Glencoe	NDB 407	320-864-5830
Glenwood	NDB 346	320-634-5660
Grand Marais.....	VHF 119.925	218-387-1971
Grand Marais SPB	VHF 119.925	218-387-1971
Grand Rapids	VOR 111.4.....	218-326-8337
Granite Falls	VHF 120.10	320-564-9388
Hallock.....	VHF 126.475.....	218-843-2415
Hibbing	VHF 126.425.....	218-263-8384
Hutchinson.....	VHF 118.525	320-587-3343
International Falls	VHF 120.0.....	218-285-2996
International Falls SPB.....	VHF 120.0.....	218-285-2996
Jackson	NDB 353	507-847-5810
Litchfield	VOR 109.0	320-693-6456
Little Falls	NDB 359	320-632-6791
Longville	NDB 392	218-363-3347
Luverne.....	VHF 119.825	507-283-5027
Madison	NDB 341	320-598-3863
Mankato.....	VOR 110.8	507-625-3726
Maple Lake	VHF 128.325.....	320-963-3300
Marshall.....	VOR 111.0.....	507-532-5269
McGregor.....	VHF 119.575	218-768-2593
Minneapolis-MIC	763-531-2343
Minneapolis-LVN.....	VOR 115.7	952-469-5850
Minneapolis-MSP	612-725-0939
Minneapolis-FCM	952-941-4156

Airport	Facility/Frequency	Phone Number
Minneapolis-ANE	VHF 120.625	763-780-9025
Montevideo	VOR 111.6	320-269-5830
Moorhead	VHF 120.0	218-287-5049
Moose Lake	NDB 362	218-485-5199
Mora	NDB 327	320-679-1629
Morris	VOR 109.6	320-589-1303
New Ulm	VHF 118.325	507-359-1656
Olivia	VHF 119.275	320-523-5924
Orr	VHF 118.325	218-757-3169
Ortonville	NDB 332	320-839-2363
Owatonna	VHF 128.325	507-455-0642
Park Rapids	VOR 110.6	218-732-0920
Paynesville	VHF 120.35	320-243-4538
Pine River	VHF 118.525	218-587-3420
Pipestone	VHF 118.375	507-825-6895
Preston	VHF 118.925	507-765-2182
Princeton	VHF 119.025	763-389-0615
Red Wing	VHF 119.250	715-594-3763
Redwood Falls	VHF 126.575	507-644-3564
Rochester		507-285-0298
Roseau	VOR 108.8	218-463-1803
Rush City	NDB 282	320-358-3339
St. Cloud	VOR 112.1	320-240-8781
St. James	NDB 260	507-375-7105
St. Paul-STP		651-298-1410
Silver Bay	NDB 350	218-226-3537
Slayton	VHF 118.55	507-664-3806
South St. Paul	VHF 119.425	651-457-8120
Stanton	VHF 119.35	507-664-3806
Staples	VHF 118.325	218-894-3666
Thief River Falls	VOR 108.4	218-681-1918
Tracy	VHF 120.0	507-629-9006
Two Harbors	VHF 119.325	218-834-6591
Wadena	VHF 128.325	218-631-7774
Warroad	VHF 119.925	218-386-1813
Waseca	NDB 371	507-835-3657
Waskish	VHF 124.175	218-647-8415
Wheaton	NDB 326	320-563-4975
Willmar	VOR 113.7	320-235-8287
Windom	VHF 118.525	507-831-1833
Winona	VOR 111.4	507-453-2991
Worthington	VOR 110.6	507-376-9441

The State of Minnesota, Office of Aeronautics, Navigation Systems Section has installed Automated Weather Observation Systems (AWOS) at the locations listed above. The equipment, installation, and maintenance of these systems is funded entirely by this office.

From an optimum location on the airport, the AWOS measures and reports wind direction and speed, visibility, sky condition, temperature, dew point, type of precipitation, lightning strikes and barometric pressure which is converted into an altimeter setting. Current weather information can be obtained by telephoning the AWOS site. A computer generated voice relays up-to-the-minute observations.

The AWOS data is visually displayed on a remote computer monitor at the airport, and is simultaneously broadcast over the local radio navigation aid or a VHF transmitter for in-flight use. Data is gathered in 20-minute intervals from each AWOS site (ASOS data is gathered hourly with specials) and distributed nationally over an FAA NADIN computer network, allowing these reports to become available through computer weather systems such as MnWAS.

Where installed, the AWOS or ASOS is an official weather reporting source, and is approved without restriction for FAR Part 121 and 135 Operations. If you have any questions regarding the AWOS, please contact Bob Milton at 651-296-9250.

Minnesota Weather Access System (MnWAS)

The Mn/DOT, Office of Aeronautics in cooperation with Meteorlogix, provides a computer weather access program that offers textual data, graphic displays, and flight planning capability at airports throughout our state.

This is now available at the following locations:

Aitkin	Fergus Falls	Milaca	Roseau
Albert Lea	Forest Lake	Minneapolis-MIC	Rush City
Alexandria	Fosston	Minneapolis-LVN	Rushford
Austin	Glencoe	Minneapolis-MSP	St. Cloud
Baudette	Glenwood	Minneapolis-ANE	St. James
Bemidji	Grand Marais	Minneapolis-FCM	St. Paul-21D
Benson	Grand Rapids	Montevideo	St. Paul-STP
Blue Earth	Granite Falls	Moorhead	Sauk Centre
Brainerd	Hallock	Mora	S. St. Paul
Buffalo	Hector	Morris	Springfield
Cambridge	Hibbing	Nary	Stanton
Canby	Hinckley	New Ulm	Staples
Cloquet	Hutchinson	Olivia	Starbuck
Cook	International Falls	Orr	Thief River Falls
Crane Lake	Jackson	Ortonville	Tower
Crookston	Lino Lakes	Owatonna	Tracy
Detroit Lakes	Litchfield	Park Rapids	Two Harbors
Dodge Center	Little Falls	Paynesville	Wadena
Duluth Int'l	Long Prairie	Perham	Warroad
Duluth Sky Harbor	Longville	Pinecreek	Waseca
Elbow Lake	Luverne	Pipestone	Wells
Ely	Madison	Preston	Willmar
Eveleth	Mankato	Princeton	Windom
Eveleth SPB-9Y5	Maple Lake	Red Wing	Winsted
Fairmont	Marshall	Redwood Falls	Winona
Faribault	McGregor	Rochester	Worthington

Home User Program

The Minnesota Weather Access System (MnWAS) has made it possible to access weather data and utilize flight planning features through the Internet. Simply call up the Office of Aeronautics web site at www.mndot.gov then click on the airplane and select "Weather."

For additional information or questions regarding MnWAS or the Home User Program, contact the Office of Aeronautics at 651-297-1600 or 800-657-3922.

Inquiries pertaining to operational or equipment problems at airport-based computer weather sites should be directed to Meteorlogix at 800-326-3272. For printer related problems call 952-882-4499.

Control Towers

Airport	Hours of Operation (Local Time)	Frequencies				Phone
		ATIS	App Cont	Tower	Ground	
Duluth Int'l	24 Hours	124.1 270.1	125.45 255.9	118.3 257.8	121.9 348.6	218-722-7326
Fargo	24 Hours	124.5	120.4 127.7	133.8	121.9	701-235-8894
Grand Forks	0600-2330	119.4	118.1	118.4 120.55	124.575	701-792-4260
LaCrosse	0600-2100	124.95	Mpls Ctr 128.6	118.45	121.8	608-783-0202
Mpls Anoka	0700-2100 Oct 1-Apr 30 0700-2200 May 1-Sep 30	120.625	126.5	126.05	121.85	763-717-3045
Mpls Crystal	0700-2100 Oct 1-Apr 30 0700-2200 May 1-Sep 30	125.7	126.5	120.7	121.6	763-537-9161
Mpls Flying Cloud	0700-2100 Oct 1-Apr 30 0700-2200 May 1-Sep 30	124.9	125.0	118.1 125.2	121.7	952-941-1188
Mpls/St. Paul International	24 Hours	135.35 ARR* 120.8 DEP	119.3 N or E 126.95 S or W	126.7 123.95	121.9 S 121.8 N 127.925 W	612-726-9086
Rochester International	0500-2300	120.5	119.8 SW 119.2 NE	118.3	121.9	507-289-3198
St. Cloud Regional	0700-2300	119.375	121.05	118.25 121.6	121.6	320-650-3288
St. Paul Downtown	0600-2200 M-F 0700-2200 S-S	118.35	121.2	119.1	121.675	651-312-8840
Sioux Falls	0500-2300	126.6	125.8 126.9	118.3	121.9	605-338-4841

*Minneapolis ATIS is also available by phone at 612-726-9240.

Hot Spot Charts

The FAA has turned a spotlight on Runway Incursions. Anytime an aircraft, person or vehicle gets into the active runway environment without clearance there is the possibility of a collision and loss of life. The FAA has been collecting and analyzing data on Runway Incursions at tower-controlled airports. When they identify areas on an airport where there have been Runway Incursions or where pilots and vehicle operators have gotten disoriented, those spots are identified as "Hot Spots."

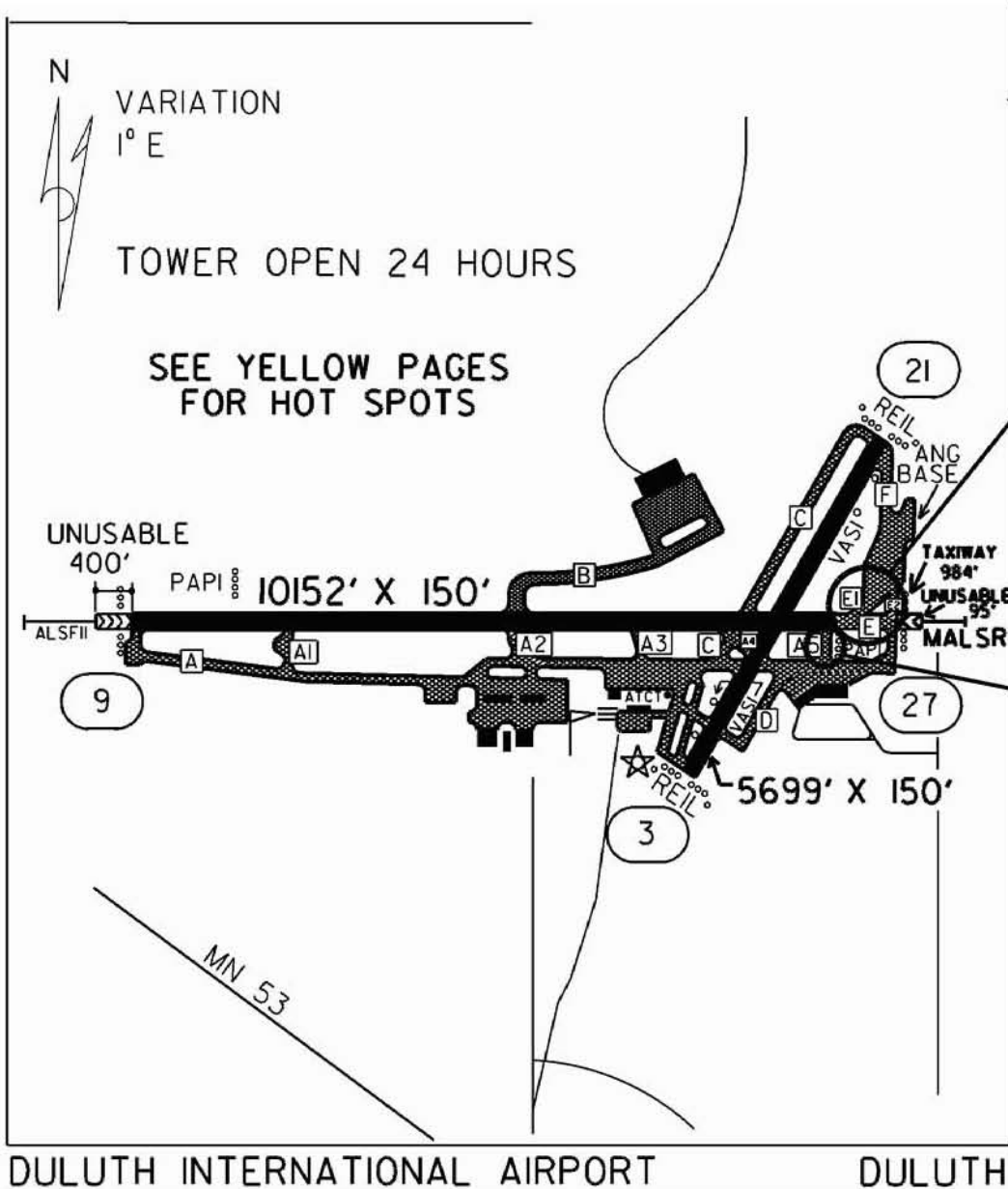
The following pages contain the Hot Spot Charts for the towered airports in Minnesota. These charts were current at the time that this directory went to press. For the most current information contact the airport manager.

Runway Incursions occur at non-towered airports and they are just as dangerous. There isn't any data for non-towered airports, but we can apply some of what we have learned about towered airports at non-towered fields. Runway Incursions are more common at complex intersections where more than two runways or taxiways intersect. Beware of obstructed intersections where the pilot cannot see the entire length of the runway they are entering or crossing. Be cautious when operating at airports with parallel runways.

At both tower-controlled and non-towered airports one of the best tools for fighting Runway Incursions is to use an airport diagram. The airport diagrams in this directory cover all of the Minnesota public airports. This information was current when we went to press, and as we become aware of changes we update the diagrams on our website at: www.mndot.gov.

For airports outside of Minnesota, many airport diagrams can be found in the Airport Facility Directory or the Instrument Approach Procedures. Airport diagrams for these airports and many more can also be found on the Internet at sites such as: www.airportdiagrams.com. We cannot guarantee the accuracy of the information found on this or any other website outside of our control.

We hope that you find the additional information included on these pages useful. As always, we welcome your feedback.



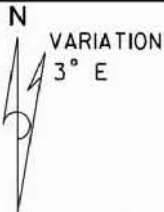
DULUTH INTERNATIONAL HOT SPOTS

AIRCRAFT/VEHICLE TRAFFIC TAXIING/DRIVING ON TAXIWAYS E-1, E-2 AND E SHOULD BE VIGILANT. SIGNAGE INDICATES RWY 27 APCH, BUT TAXIWAY E IS IN THE SAFETY AREA FOR RUNWAY 9-27. SIGNAGE FOR TAXIWAY E IS MISSING WHEN APPROACHING FROM THE AIR NATIONAL GUARD (ANG) RAMP AND TAXIWAY A. SIGNAGE FOR E1 AND E-2 IS MISSING WHEN APPROACHING FROM THE ANG RAMP.

AIRCRAFT INSTRUCTED TO TAXI TO RUNWAY 27 END SHOULD EXERCISE CAUTION. THE APPROACH END OF RUNWAY 27 BEGINS AT TAXIWAY A5. PILOTS AND AIRCRAFT TAXIING FOR DEPARTURE OFTEN MISS THIS WHEN INSTRUCTED TO PROCEED TO THE RUNWAY 27 END VIA TAXIWAY A5.

THIS AIRPORT UNDERLIES
THE MSP CLASS "B" AIRSPACE

TOWER HOURS:
0700-2100
OCT 1-APR 30
0700-2200
MAY 1-SEP 30



SEE YELLOW PAGES
FOR HOT SPOTS

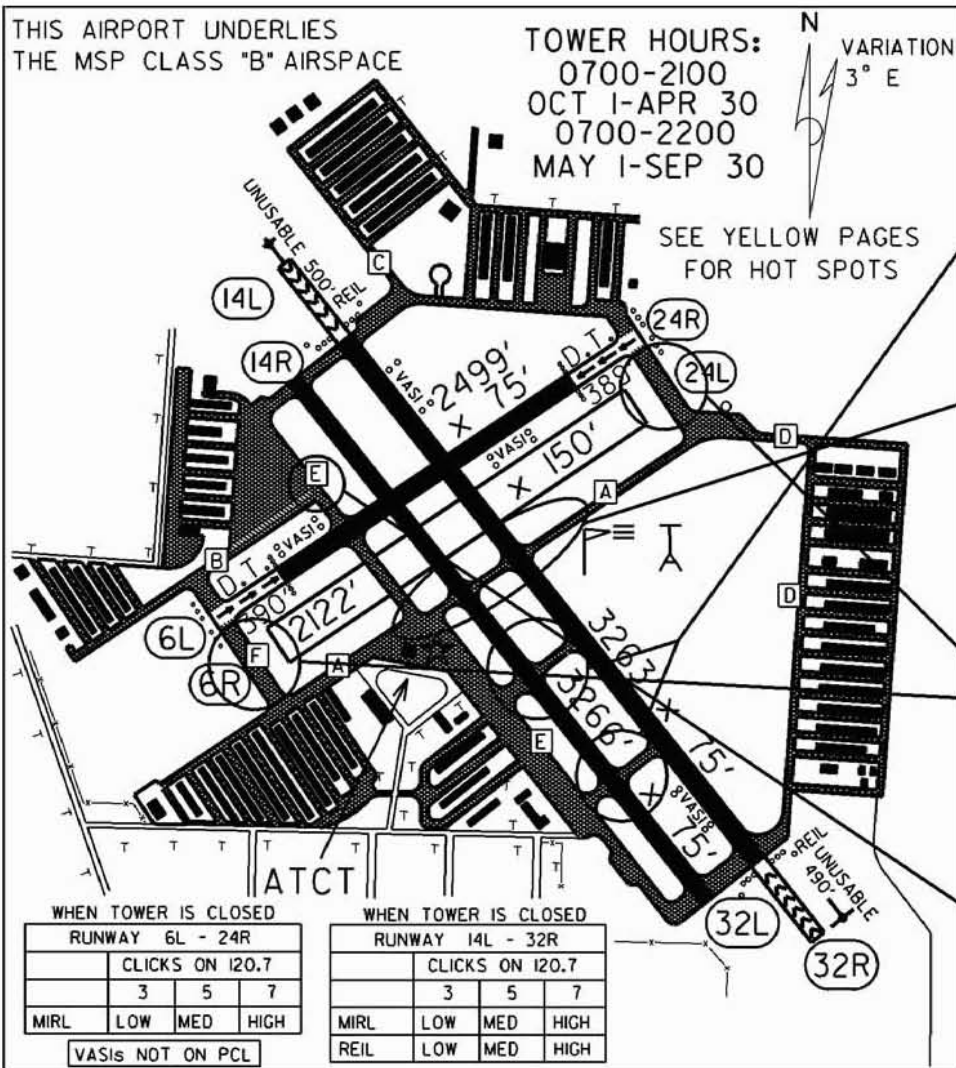
**MINNEAPOLIS CRYSTAL
HOT SPOTS**

AIRCRAFT LANDING ON PARALLEL RUNWAYS 14-32 SHOULD USE CAUTION EXITING ONTO TAXIWAYS E-2 AND E-3. THERE IS ONLY 300 FEET BETWEEN THE PARALLEL RUNWAYS AND HOLD SHORT LINES APPROACH QUICKLY. FAILURE TO STOP IMMEDIATELY WOULD CAUSE AIRCRAFT TO PROCEED ONTO OTHER RUNWAY.

AIRCRAFT TAXIING ON TAXIWAY A FROM THE SOUTHWEST SIDE THAT DO NOT MAKE THE TURN ONTO TAXIWAY E FOR RUNWAYS 14R OR 32L PROCEED DIRECTLY ACROSS THE RUNWAY. TAXIWAY A, BETWEEN THE PARALLEL RUNWAYS, PRESENTS THE SAME PROBLEMS AS TAXIWAY E-2 AND E-3 ABOVE. AIRCRAFT AND FUEL TRUCKS TAXIING/DRIVING ON TAXIWAY A NORTHEAST OF RUNWAY 14L-32R SHOULD EXERCISE CAUTION WHEN CROSSING ACTIVE PARALLEL RUNWAYS 14-32 OR WHEN TAXIING TO RUNWAYS 6R OR 6L.

PILOTS TEND TO FORGET THAT THEY ARE INSTRUCTED TO HOLD SHORT OF TURF STRIP 6R-24L. HOLD SHORT LINES FOR RUNWAY 6R-24L, WHICH IS ONLY ACTIVE DURING THE SUMMER MONTHS, ARE PAINTED ON TAXIWAYS D AND F. PILOTS BECOME FAMILIAR WITH THE MARKINGS OF A PAVED RUNWAY, BUT THE SOD RUNWAY IS DESIGNATED ONLY WITH YELLOW CONES.

AIRCRAFT TAXIING ON TAXIWAY B, FROM THE WEST SIDE TO RUNWAY 24R OR 24L, TEND TO MAKE A RIGHT TURN AT TAXIWAY E, THEREBY CROSSING AN ACTIVE RUNWAY.



WHEN TOWER IS CLOSED

RUNWAY 6L - 24R			
CLICKS ON 120.7			
	3	5	7
MIRL	LOW	MED	HIGH

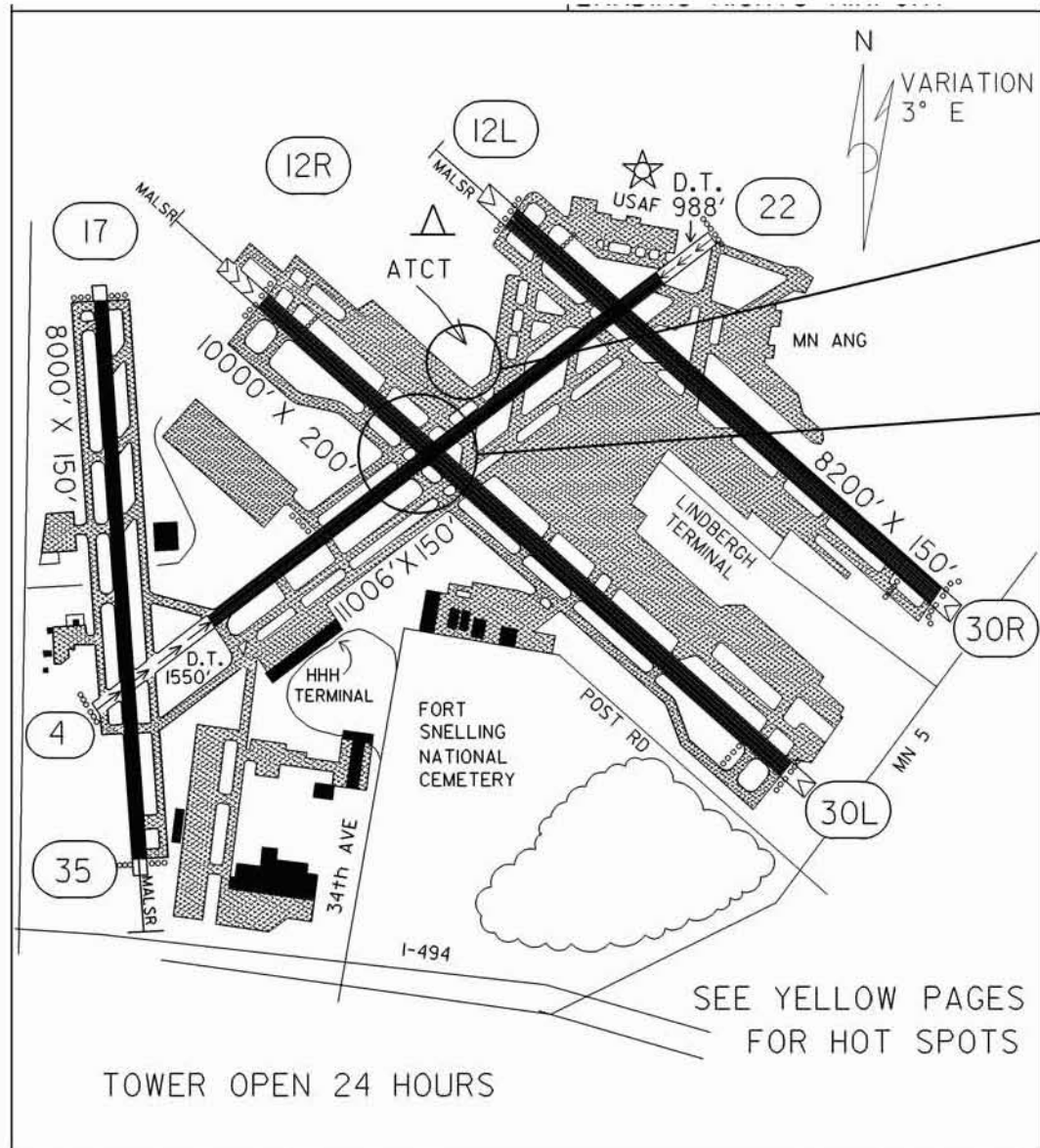
VASIS NOT ON PCL

WHEN TOWER IS CLOSED

RUNWAY 14L - 32R			
CLICKS ON 120.7			
	3	5	7
MIRL	LOW	MED	HIGH
REIL	LOW	MED	HIGH

MINNEAPOLIS CRYSTAL AIRPORT

MINNEAPOLIS



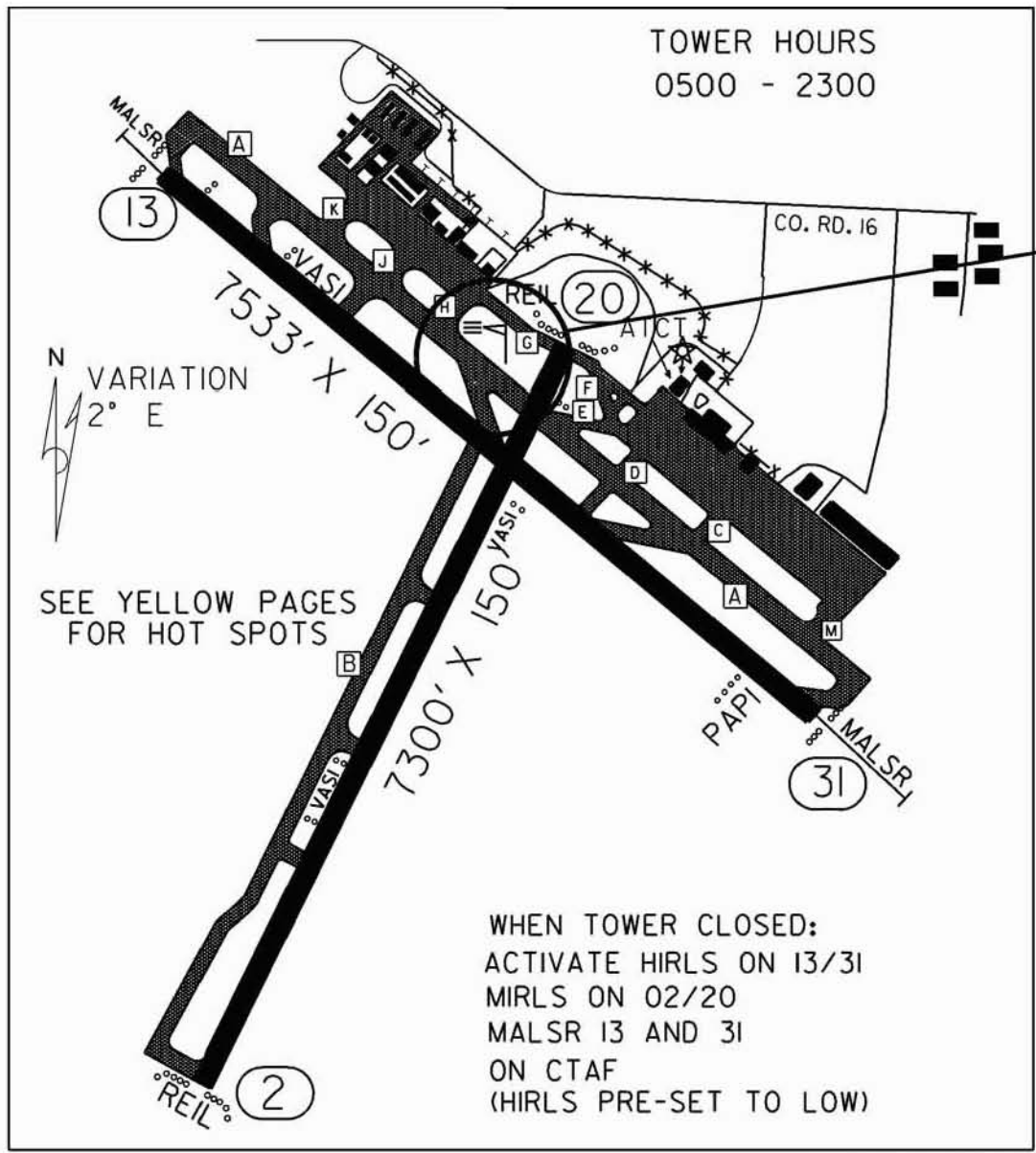
MINNEAPOLIS-ST. PAUL INTERNATIONAL
HOT SPOTS

USE CAUTION FOR
OFFSET PAVEMENTS
WHILE CROSSING
RUNWAY 04-22
AT TAXIWAYS H AND T.

EXPANSIVE PAVEMENT AT THE
INTERSECTION OF TAXIWAYS
A, C, D AND H IN CLOSE
PROXIMITY TO RUNWAYS
12R-30L AND 04-22.
USE EXTREME CAUTION
WHEN APPROACHING
AND CROSSING RUNWAYS
IN THIS AREA.

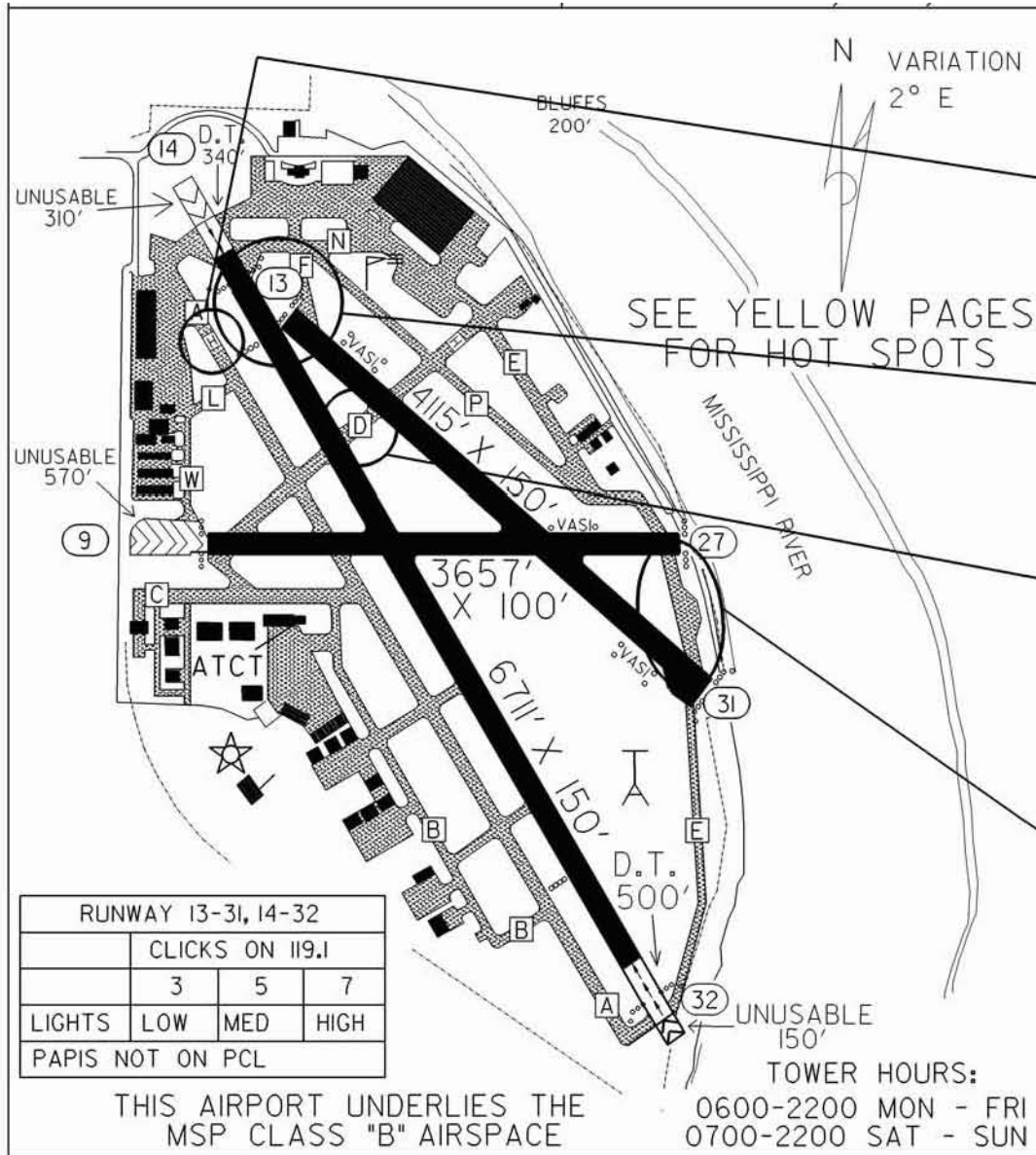
MINNEAPOLIS-ST. PAUL
INTERNATIONAL AIRPORT
(WOLD-CHAMBERLAIN FIELD)

MINNEAPOLIS
ST. PAUL



ROCHESTER INTERNATIONAL AIRPORT ROCHESTER

ST. PAUL DOWNTOWN HOT SPOTS



PILOTS SHOULD BE AWARE OF HELICOPTERS LANDING ON TAXIWAY A. WHEN INSTRUCTED, THEY SHOULD BE CAREFUL TO HOLD SHORT OF TAXIWAY A, OR A POINT ON TAXIWAY A.

PILOTS LANDING ON RUNWAY 31 SHOULD BE ALERT THAT THE END OF THE RUNWAY MAY NOT BE CLEARLY VISIBLE AS THE OVERRUN CONNECTS WITH RUNWAY 14-32.

PILOTS LANDING ON EITHER RUNWAY 13-31 OR RUNWAY 14-32 WHO ARE ASKED TO HOLD ON TAXIWAY D BETWEEN THE RUNWAYS SHOULD LISTEN CAREFULLY TO INSTRUCTIONS AND REMAIN ON THE TOWER FREQUENCY. THERE IS A MINIMAL AMOUNT OF ROOM ON THAT PORTION OF THE TAXIWAY.

PILOTS TAXIING ON TAXIWAY E ARE URGED TO USE APPROPRIATE VIGILANCE, SINCE THIS TAXIWAY CROSSES RUNWAYS 9-27 AND 13-31.

ST. PAUL DOWNTOWN AIRPORT
(HOLMAN FIELD)

ST. PAUL

Partial Index

For locating airports whose names differ from that of the associated city.

FOR	SEE
Airlake Airport	Minneapolis
Anoka County-Blaine-Janes Field	Minneapolis
A.R.S. Sport Strip.....	Belle Plaine
Bayside Marina Seaplane Base	Grand Rapids
Birch Lake Seaplane Base	Deerwood
Carey Lake Seaplane Base.....	Hibbing
Chisholm-Hibbing Municipal Airport.....	Hibbing
Crystal Airport	Minneapolis
Falls International Airport.....	International Falls
Field Of Dreams	Hinckley
Fillmore County Airport.....	Preston
Fleming Field	South St. Paul
Flying A Airport.....	Chatfield
Flying Cloud Airport	Minneapolis
Hanover Airport	Littlefork
Houston County Airport	Caledonia
Isedor Iverson Airport.....	McGregor
Jolly Fisherman Seaplane Base	Waubun
Lac Qui Parle County	Madison
Lake Elmo Airport	St. Paul
Leader's Clear Lake Airport.....	Clear Lake
Mal's Seaplane Base	Deerwood
Moberg Air Base Seaplane Base	Bemidji
Morey's Airport	Motley
Norman County-Ada-Twin Valley Airport	Ada
North Country Seaplane Base.....	Duluth
Piney-Pinecreek Border Airport	Pinecreek
Pine Beach Seaplane Base	Side Lake
Pride Of The Prairie	Elbow Lake
Richard B. Helgeson Airport	Two Harbors
Scott's Seaplane Base	Crane Lake
Sky Harbor Airport & Seaplane Base	Duluth
Sky Harbor Seaplane Base	Eveleth
Southwest Minnesota Regional.....	Marshall
Surfside Seaplane Base	Lino Lakes
Wayne Johnson-Silver Bay Municipal Airport.....	Silver Bay
Whippoorwill Seaplane Base	Park Rapids
Wipline Seaplane Base.....	Inver Grove Heights

Airport Identifiers By City

Ident.	City	Airport Name
D00	Ada/Twin Valley	Norman County-Ada/Twin Valley
AIT	Aitkin	Aitkin Municipal-Steve Kurtz Field
AEL	Albert Lea	Albert Lea Municipal
AXN	Alexandria	Alexandria Municipal-Chandler Field
AQP	Appleton	Appleton Municipal
AUM	Austin	Austin Municipal
7Y3	Backus	Backus Municipal
7Y4	Bagley	Bagley Municipal
BDE	Baudette	Baudette International
BDE	Baudette	Baudette International Seaplane Base
7Y7	Belle Plaine	A.R.S. Sport Strip
BJI	Bemidji	Bemidji Regional
96M	Bemidji	Moberg Air Base Seaplane Base
BBB	Benson	Benson Municipal-Veterans Field
7Y9	Big Falls	Big Falls Municipal
FOZ	Bigfork	Bigfork Municipal
SBU	Blue Earth	Blue Earth Municipal
9Y0	Bowstring	Bowstring
BRD	Brainerd	Brainerd-Crow Wing County Regional
6D1	Brooten	Brooten Municipal
CFE	Buffalo	Buffalo Municipal
CHU	Caledonia	Houston County
CBG	Cambridge	Cambridge Municipal
27D	Canby	Canby Municipal-Myers Field
2C4	Chatfield	Flying A
8Y5	Clarissa	Clarissa Municipal
8Y6	Clear Lake	Leaders Clear Lake
COQ	Cloquet	Cloquet-Carlton County
CQM	Cook	Cook Municipal
CDD	Crane Lake	Scotts Seaplane Base
CKN	Crookston	Crookston Municipal-Kirkwood Field
M69	Deerwood	Birch Lake Seaplane Base
M14	Deerwood	Mal's Seaplane Base
DTL	Detroit Lakes	Detroit Lakes Municipal-Wething Field
TOB	Dodge Center	Dodge Center Municipal
DLH	Duluth	Duluth International
9M0	Duluth	North Country Seaplane Base
DYT	Duluth	Duluth Sky Harbor
DYT	Duluth	Duluth Sky Harbor Seaplane Base
9Y2	East Gull Lake	East Gull Lake
Y63	Elbow Lake	Elbow Lake Municipal-Pride Of The Prairie
ELO	Ely	Ely Municipal
EVM	Eveleth	Eveleth-Virginia Municipal
9Y5	Eveleth	Sky Harbor Seaplane Base
FRM	Fairmont	Fairmont Municipal
FBL	Faribault	Faribault Municipal
FFM	Fergus Falls	Fergus Falls Municipal-Einar Mickelson Field
D14	Fertile	Fertile Municipal
25D	Forest Lake	Forest Lake
FSE	Fosston	Fosston Municipal
GYL	Glencoe	Glencoe Municipal-Vernon Perschau Field
GHW	Glenwood	Glenwood Municipal

Ident.	City	Airport Name
CKC	Grand Marais	Grand Marais-Cook County
0G5	Grand Marais	Grand Marais-Cook County Seaplane Base
	Grand Rapids	Bayside Marina Seaplane Base
GPZ	Grand Rapids	Grand Rapids/Itasca Co-Gordon Newstrom Field
GDB	Granite Falls	Granite Falls Muni/Lenzen-Roe Memorial Field
3G2	Grygla	Grygla Municipal-Mel Wilkens Field
HCO	Hallock	Hallock Municipal
04Y	Hawley	Hawley Municipal
1D6	Hector	Hector Municipal
05Y	Henning	Henning Municipal
06Y	Herman	Herman Municipal
HIB	Hibbing	Chisholm-Hibbing Municipal
9MN0	Hibbing	Carey Lake Seaplane Base
07Y	Hill City	Hill City-Quadna Mountain
04W	Hinckley	Field Of Dreams
HCD	Hutchinson	Hutchinson Municipal-Butler Field
INL	International Falls	Falls International
09I	International Falls	International Falls Seaplane Base
09Y	Inver Grove Heights	Wipline Seaplane Base
MJQ	Jackson	Jackson Municipal
23D	Karlstad	Karlstad Municipal
12Y	Le Sueur	Le Sueur Municipal
8Y4	Lino Lakes	Surfside Seaplane Base
LJF	Litchfield	Litchfield Municipal
LXL	Little Falls	Little Falls-Morrison County
13Y	Littlefork	Littlefork Municipal-Hanover
14Y	Long Prairie	Long Prairie Airport-Todd Field
XVG	Longville	Longville Municipal
LYV	Luverne	Luverne Municipal-Quentin Aanenson
DXX	Madison	Lac Qui Parle County-Bud Frye Field
3N8	Mahnomen	Mahnomen County
MKT	Mankato	Mankato Regional-Sohler Field
MGG	Maple Lake	Maple Lake Municipal
MGG	Maple Lake	Maple Lake Municipal Seaplane Base
MML	Marshall	Southwest Minnesota Regional-Marshall-Ryan Field
HZX	Mc Gregor	McGregor-Isedor Iverson
18Y	Milaca	Milaca Municipal
FCM	Minneapolis	Flying Cloud
ANE	Minneapolis	Anoka County/Blaine-Janes Field
MSP	Minneapolis	Minneapolis-St. Paul Int'l
LVN	Minneapolis	Airlake
MIC	Minneapolis	Crystal
MVE	Montevideo	Montevideo-Chippewa County
JKJ	Moorhead	Moorhead Municipal
MZH	Moose Lake	Moose Lake-Carlton County
JMR	Mora	Mora Municipal
MOX	Morris	Morris Municipal
22Y	Motley	Morey's
23Y	Murdock	Murdock Municipal
5C3	Nary	Nary National-Shefland Field
ULM	New Ulm	New Ulm Municipal
25Y	New York Mills	New York Mills Municipal
43Y	Northome	Northome Municipal
OVL	Olivia	Olivia Regional
ORB	Orr	Orr Regional
VVV	Ortonville	Ortonville Municipal-Martinson Field

Ident.	City	Airport Name
OWA.....	Owatonna	Owatonna Degner Regional
PKD.....	Park Rapids	Park Rapids Municipal-Konshok Field
PEX.....	Paynesville	Paynesville Municipal
47Y.....	Pelican Rapids	Pelican Rapids Municipal-Lyon's Field
16D.....	Perham.....	Perham Municipal
PWC.....	Pine River	Pine River Regional
48Y.....	Pinecreek.....	Piney-Pinecreek Border
PQN.....	Pipestone.....	Pipestone Municipal
FKA.....	Preston.....	Preston-Fillmore County
PNM.....	Princeton	Princeton Municipal
D81.....	Red Lake Falls	Red Lake Falls Municipal
RGK.....	Red Wing.....	Red Wing Regional
RWF.....	Redwood Falls.....	Redwood Falls Municipal
52Y.....	Remer	Remer Municipal
RST.....	Rochester	Rochester International
ROX.....	Roseau	Roseau Municipal-Rudy Billberg Field
ROS.....	Rush City	Rush City Regional
55Y.....	Rushford.....	Rushford Municipal
D39.....	Sauk Centre.....	Sauk Centre Municipal
	Side Lake.....	Pine Beach Seaplane Base
BFW.....	Silver Bay	Wayne Johnson - Silver Bay Municipal
DVP.....	Slayton.....	Slayton Municipal
Y58.....	Sleepy Eye	Sleepy Eye Municipal
SGS.....	South St. Paul.....	South St. Paul Municipal-Fleming Field
D42.....	Springfield	Springfield Municipal
STC.....	St. Cloud	St. Cloud Regional
JYG.....	St. James.....	St. James Municipal
STP.....	St. Paul.....	St. Paul Downtown-Holman Field
21D.....	St. Paul	Lake Elmo
SYN.....	Stanton.....	Stanton Airfield
SAZ.....	Staples	Staples Municipal
D32.....	Starbuck.....	Starbuck Municipal
D41.....	Stephen	Stephen Municipal
TVF.....	Thief River Falls	Thief River Falls Regional
12D.....	Tower.....	Tower Municipal
12D.....	Tower.....	Tower Municipal Seaplane Base
TKC.....	Tracy	Tracy Municipal
TWM.....	Two Harbors.....	Two Harbors-Richard B. Helgeson
63Y.....	Tyler	Tyler Municipal
ADC.....	Wadena	Wadena Municipal
Y49.....	Walker.....	Walker Municipal
D37.....	Warren	Warren Municipal
RRT.....	Warroad	Warroad International-Swede Carlson Field
ACQ.....	Waseca	Waseca Municipal
VWU.....	Waskish.....	Waskish Municipal
M49.....	Waubun.....	Jolly Fisherman Seaplane Base
68Y.....	Wells	Wells Municipal
ETH.....	Wheaton.....	Wheaton Municipal
ILL.....	Willmar.....	Willmar Municipal-John L. Rice Field (Closing In 2006)
BDH (Reserved).....	Willmar.....	Willmar Municipal (Opening In 2006)
MWM.....	Windom	Windom Municipal
ONA.....	Winona.....	Winona Municipal-Max Conrad Field
10D.....	Winsted.....	Winsted Municipal
OTG.....	Worthington	Worthington Municipal

Airport Identifiers By Code

Ident.	City	Airport Name
	Grand Rapids	Bayside Marina Seaplane Base
	Side Lake	Pine Beach Seaplane Base
04W	Hinckley	Field Of Dreams
04Y	Hawley	Hawley Municipal
05Y	Henning	Henning Municipal
06Y	Herman	Herman Municipal
07Y	Hill City	Hill City-Quadna Mountain
09I	International Falls	International Falls Seaplane Base
09Y	Inver Grove Heights	Wipline Seaplane Base
0G5	Grand Marais	Grand Marais-Cook County Seaplane Base
10D	Winsted	Winsted Municipal
12D	Tower	Tower Municipal
12D	Tower	Tower Municipal Seaplane Base
12Y	Le Sueur	Le Sueur Municipal
13Y	Littlefork	Littlefork Municipal-Hanover
14Y	Long Prairie	Long Prairie Airport-Todd Field
16D	Perham	Perham Municipal
18Y	Milaca	Milaca Municipal
1D6	Hector	Hector Municipal
21D	St. Paul	Lake Elmo
22Y	Motley	Morey's
23D	Karlstad	Karlstad Municipal
23Y	Murdock	Murdock Municipal
25D	Forest Lake	Forest Lake
25Y	New York Mills	New York Mills Municipal
27D	Canby	Canby Municipal-Myers Field
2C4	Chatfield	Flying A
3G2	Grygla	Grygla Municipal-Mel Wilkens Field
3N8	Mahnomen	Mahnomen County
43Y	Northome	Northome Municipal
47Y	Pelican Rapids	Pelican Rapids Municipal-Lyon's Field
48Y	Pinecreek	Piney-Pinecreek Border
52Y	Remer	Remer Municipal
55Y	Rushford	Rushford Municipal
5C3	Nary	Nary National-Shefland Field
63Y	Tyler	Tyler Municipal
68Y	Wells	Wells Municipal
6D1	Brooten	Brooten Municipal
7Y3	Backus	Backus Municipal
7Y4	Bagley	Bagley Municipal
7Y7	Belle Plaine	A.R.S. Sport Strip
7Y9	Big Falls	Big Falls Municipal
8Y4	Lino Lakes	Surfside Seaplane Base
8Y5	Clarissa	Clarissa Municipal
8Y6	Clear Lake	Leaders Clear Lake
96M	Bemidji	Moberg Air Base Seaplane Base
9M0	Duluth	North Country Seaplane Base
9MN0	Hibbing	Carey Lake Seaplane Base
9Y0	Bowstring	Bowstring
9Y2	East Gull Lake	East Gull Lake

Ident.	City	Airport Name
9Y5	Eveleth	Sky Harbor Seaplane Base
ACQ	Waseca	Waseca Municipal
ADC	Wadena	Wadena Municipal
AEL	Albert Lea	Albert Lea Municipal
AIT	Aitkin	Aitkin Municipal-Steve Kurtz Field
ANE	Minneapolis	Anoka County/Blaine-Janes Field
AQP	Appleton	Appleton Municipal
AUM	Austin	Austin Municipal
AXN	Alexandria	Alexandria Municipal-Chandler Field
BBB	Benson	Benson Municipal-Veterans Field
BDE	Baudette	Baudette International
BDE	Baudette	Baudette International Seaplane Base
BDH (Reserved)	Willmar	Willmar Municipal (Opening In 2006)
BFW	Silver Bay	Wayne Johnson - Silver Bay Municipal
BJI	Bemidji	Bemidji Regional
BRD	Brainerd	Brainerd-Crow Wing County Regional
CBG	Cambridge	Cambridge Municipal
CDD	Crane Lake	Scotts Seaplane Base
CFE	Buffalo	Buffalo Municipal
CHU	Caledonia	Houston County
CKC	Grand Marais	Grand Marais-Cook County
CKN	Crookston	Crookston Municipal-Kirkwood Field
COQ	Cloquet	Cloquet-Carlton County
CQM	Cook	Cook Municipal
D00	Ada/Twin Valley	Norman County-Ada/Twin Valley
D14	Fertile	Fertile Municipal
D32	Starbuck	Starbuck Municipal
D37	Warren	Warren Municipal
D39	Sauk Centre	Sauk Centre Municipal
D41	Stephen	Stephen Municipal
D42	Springfield	Springfield Municipal
D81	Red Lake Falls	Red Lake Falls Municipal
DLH	Duluth	Duluth International
DTL	Detroit Lakes	Detroit Lakes Municipal-Wething Field
DVP	Slayton	Slayton Municipal
DXX	Madison	Lac Qui Parle County-Bud Frye Field
DYT	Duluth	Duluth Sky Harbor
DYT	Duluth	Duluth Sky Harbor Seaplane Base
ELO	Ely	Ely Municipal
ETH	Wheaton	Wheaton Municipal
EVM	Eveleth	Eveleth-Virginia Municipal
FBL	Faribault	Faribault Municipal
FCM	Minneapolis	Flying Cloud
FFM	Fergus Falls	Fergus Falls Municipal-Einar Mickelson Field
FKA	Preston	Preston-Fillmore County
FOZ	Bigfork	Bigfork Municipal
FRM	Fairmont	Fairmont Municipal
FSE	Fosston	Fosston Municipal
GDB	Granite Falls	Granite Falls Muni/Lenzen-Roe Memorial Field
GHW	Glenwood	Glenwood Municipal
GPZ	Grand Rapids	Grand Rapids/Itasca Co-Gordon Newstrom Field
GYL	Glencoe	Glencoe Municipal-Vernon Perschau Field
HCD	Hutchinson	Hutchinson Municipal-Butler Field
HCO	Hallock	Hallock Municipal
HIB	Hibbing	Chisholm-Hibbing Municipal

Ident.	City	Airport Name
HZX	Mc Gregor	McGregor-Isedor Iverson
ILL	Willmar	Willmar Municipal-John L. Rice Field (Closing In 2006)
INL	International Falls	Falls International
JKJ	Moorhead	Moorhead Municipal
JMR	Mora	Mora Municipal
JYG	St. James	St. James Municipal
LJF	Litchfield	Litchfield Municipal
LVN	Minneapolis	Airlake
LXL	Little Falls	Little Falls-Morrison County
LYV	Luverne	Luverne Municipal-Quentin Aanenson
M14	Deerwood	Mal's Seaplane Base
M49	Waubun	Jolly Fisherman Seaplane Base
M69	Deerwood	Birch Lake Seaplane Base
MGG	Maple Lake	Maple Lake Municipal
MGG	Maple Lake	Maple Lake Municipal Seaplane Base
MIC	Minneapolis	Crystal
MJQ	Jackson	Jackson Municipal
MKT	Mankato	Mankato Regional-Sohler Field
MML	Marshall	Southwest Minnesota Regional-Marshall-Ryan Field
MOX	Morris	Morris Municipal
MSP	Minneapolis	Minneapolis-St. Paul Int'l
MVE	Montevideo	Montevideo-Chippewa County
MWM	Windom	Windom Municipal
MZH	Moose Lake	Moose Lake-Carlton County
ONA	Winona	Winona Municipal-Max Conrad Field
ORB	Orr	Orr Regional
OTG	Worthington	Worthington Municipal
OVL	Olivia	Olivia Regional
OWA	Owatonna	Owatonna Degner Regional
PEX	Paynesville	Paynesville Municipal
PKD	Park Rapids	Park Rapids Municipal-Konshok Field
PNM	Princeton	Princeton Municipal
PQN	Pipestone	Pipestone Municipal
PWC	Pine River	Pine River Regional
RGK	Red Wing	Red Wing Regional
ROS	Rush City	Rush City Regional
ROX	Roseau	Roseau Municipal-Rudy Billberg Field
RRT	Warroad	Warroad International-Swede Carlson Field
RST	Rochester	Rochester International
RWF	Redwood Falls	Redwood Falls Municipal
SAZ	Staple	Staples Municipal
SBU	Blue Earth	Blue Earth Municipal
SGS	South St. Paul	South St. Paul Municipal-Fleming Field
STC	St. Cloud	St. Cloud Regional
STP	St. Paul	St. Paul Downtown-Holman Field
SYN	Stanton	Stanton Airfield
TKC	Tracy	Tracy Municipal
TOB	Dodge Center	Dodge Center Municipal
TVF	Thief River Falls	Thief River Falls Regional
TWM	Two Harbors	Two Harbors-Richard B. Helgeson
ULM	New Ulm	New Ulm Municipal
VVV	Ortonville	Ortonville Municipal-Martinson Field
VWU	Waskish	Waskish Municipal
XVG	Longville	Longville Municipal
Y49	Walker	Walker Municipal
Y58	Sleepy Eye	Sleepy Eye Municipal
Y63	Elbow Lake	Elbow Lake Municipal-Pride Of The Prairie

FLIGHT PLAN

1. TYPE		2. AIR-CRAFT IDENTIFICATION	3. AIR-CRAFT TYPE / SPECIAL EQUIPMENT	4. TRUE AIRSPEED KTS	5. DEPARTURE POINT	6. DEPARTURE TIME		7. CRUISING ALTITUDE				
VFR						PROPOSED (Z)	ACTUAL (Z)					
IFR												
DVFR												
8. ROUTE OF FLIGHT												
9. DESTINATION (Name of airport & city)		10. EST. TIME ENROUTE		11. REMARKS								
HOURS		MINUTES										
12. FUEL ON BOARD		13. ALTER-NATE AIR-PORT(S)							14. PILOT'S NAME, ADDRESS, TELEPHONE NUMBER & AIRCRAFT HOME BASE		15. NUM-BER ABOARD	
HOURS		MINUTES							17. DESTINATION CONTACT/TELEPHONE (OPTIONAL)			
<p>16. COLOR OF AIRCRAFT</p> <p>CIVIL AIRCRAFT PILOTS. FAR Part 91 requires you file an IFR flight plan to operate under instrument flight rules in controlled airspace. Failure to file could result in a civil penalty not to exceed \$1,000 for each violation (Section 901 of the Federal Aviation Act of 1958, as amended). Filing of a VFR flight plan is recommended as a good operating practice. See also Part 99 for requirements concerning DVFR flight plans.</p>												

NO DME:

- /X No Transponder
- /T Transponder with no Mode C
- /U Transponder with Mode C

DME:

- /D No Transponder
- /B Transponder with no Mode C
- TACAN Only:
- /A Transponder with Mode C
- /M No Transponder
- /N Transponder with no Mode C
- /P Transponder with Mode C


SPECIAL EQUIPMENT SUFFIX:

Area Navigation (RNAV):

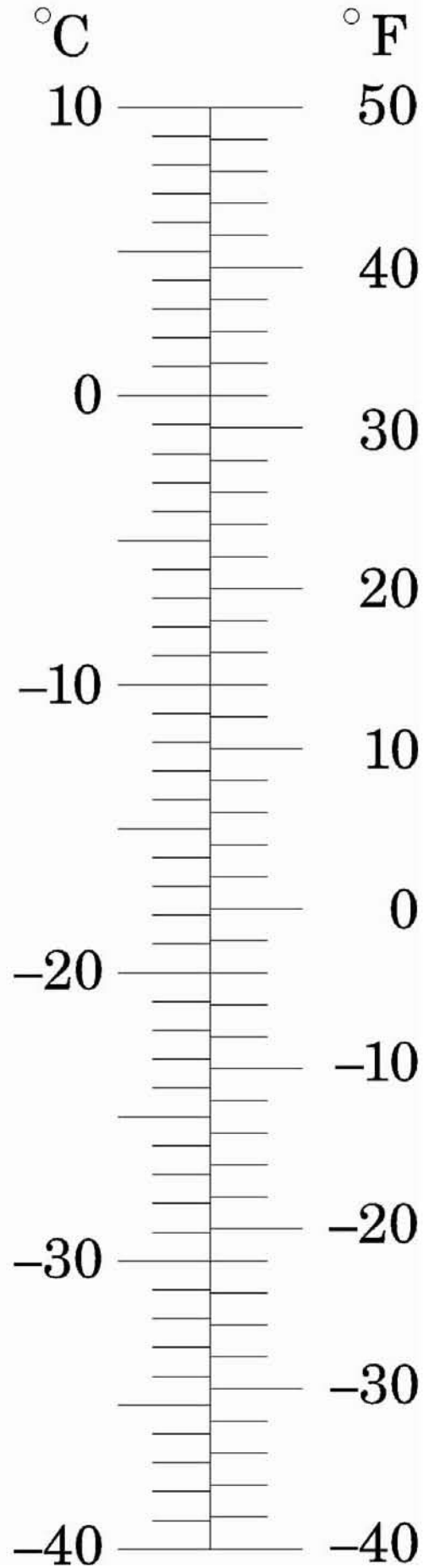
- /Y LORAN, VOR/DME, or INS with no Transponder
- /T LORAN, VOR/DME, or INS with Transponder with no Mode C
- /U LORAN, VOR/DME, or INS with Transponder with Mode C
- Advanced RNAV/ with Transponder with Mode C:
- /E FMS with DME/DME and IFRU position updating
- /F FMS with DME/DME position updating
- /G GNSS including GPS or WAAS with enroute and terminal capability
- /R Required Navigational Performance (RNP)
- Reduced Vertical Separation Minimum (RVSM):
- /J-E with RVSM /L-G with RVSM /W-RVSM
- /K-F with RVSM /Q-R with RVSM

TEMPERATURE CONVERSIONS

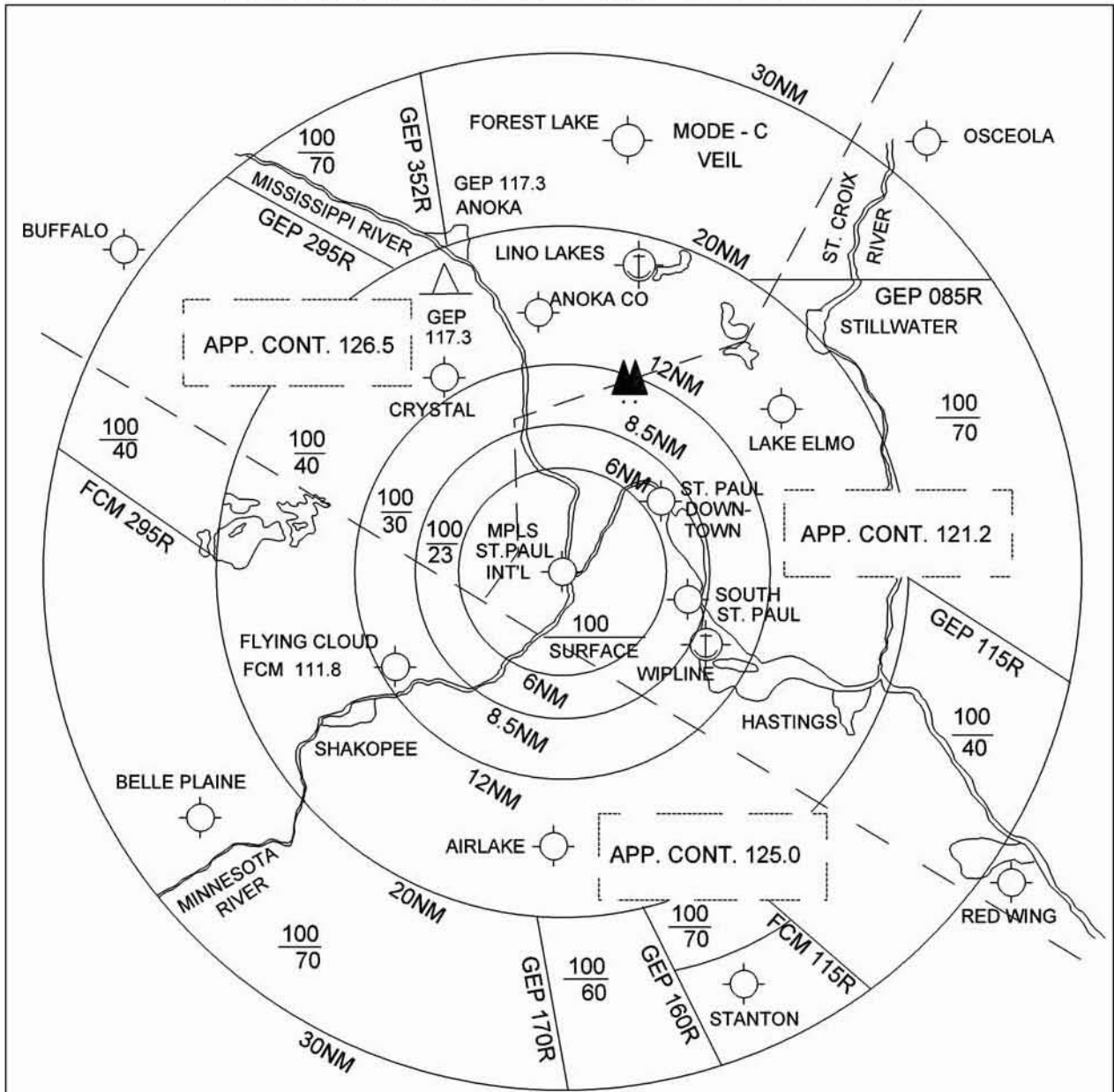
SUMMER



WINTER

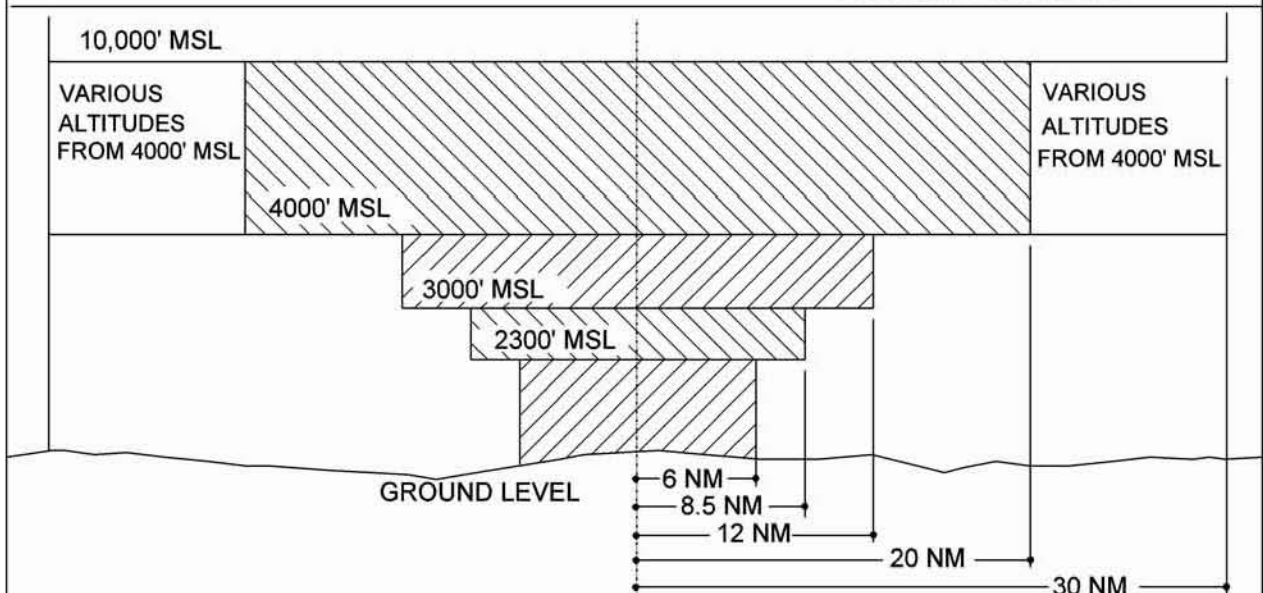


MINNEAPOLIS CLASS "B" AIRSPACE



100 = CEILING
40 = FLOOR X 100'

NOTE: EXPECTED CLASS "B" AIRSPACE
CHECK FAA CHARTS FOR
CURRENT CONDITIONS



The requirements of FAR 91.131 must be met before requesting Class "B" clearance. Clearance into MSP Class "B" must be received prior to entering. Flight within the 30 MI "veil" requires operating Mode - C Transponder or a waiver from ATC.












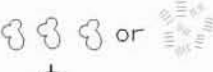




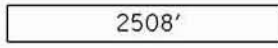







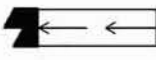

For your safety
and the safety of aerial firefighters

**FLY CLEAR OF WILDFIRES
AND SMOKE**

- Check NOTAMs for temporary flight restrictions
- General aviation pilots are asked to stay seven miles away from and 5,000 feet above all fires!
- Even if no fire fighting aircraft are visible, general aviators should assume they are in the airspace around a fire.
- Wildland fire aviators fly in less than ideal conditions; congested airspace, smoke, strong winds, power lines and radio towers. When you combine these conditions with general aviators flying to “check out the fire”, the results could easily be disastrous.

**Aviation Safety Officers
Minnesota Interagency Fire Center
Aircraft Dispatch
218-327-4582**

LEGEND

City or Town	
Main Highway	
Secondary Road	
Railroad	
Drainage Ditch	
Fence	
Lake	
River or Stream	
Swamp	
Trees & Brush	
Airport	
Seaplane Base	
Heliport	
Paved Runways	
Turf Runways	
Taxiways/Aprons	
Threshold Lighting	
Threshold Light with Reils	
Approach Lighting	
ODALS	
VASI	
PAPI	
D.T. = Displaced Threshold (included in runway length)	
Unusable Pavement (not included in runway length)	

WHEELCHAIR ACCESSIBILITY



AIRPORT WITH A PUBLIC FACILITY REASONABLY ACCESSIBLE TO WHEELCHAIR USERS.



AIRPORT WITHOUT A PUBLIC FACILITY REASONABLY ACCESSIBLE TO WHEELCHAIR USERS.

Wind Sock



Unlighted



Lighted



Segmented Circle

Wind Tee



AWOS



NDB



VOR



Airport Beacon



Rwy Numbers



Taxiway Signs



Hangars & Buildings



Telephone Poles



ATCT = Control Tower

(L) = Pilot Controlled Lighting

LRA = Landing Rights Airport

RCO = Remote Communications Outlet

GCO = Ground Communications Outlet

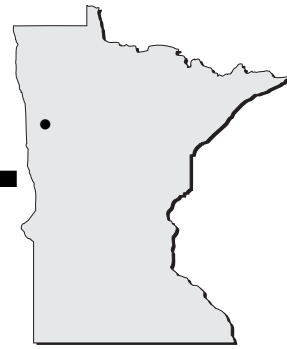
TPA = Traffic Pattern Altitude in Mean Sea Level (Above Airport Elevation)

Airport/Seaplane Base Drawings
Are Not To Scale



Public Airports

Ada/Twin Valley - D00



Airport Manager: Bruce Visser - 218-784-2962 -
babvisser@loretel.net

Contact Person: Loren Lee - 218-784-7259

Chamber of Com: 218-784-3542

Aero Cht Coord: 6-C

AWOS/ASOS: No

MnWAS Loc/Hrs: NA

Attended: Unattended

Fuel: 100LL

Self Service Fuel: No

After Hrs Service: 218-784-2962

FBO(s): None

Ground Transport: Car Rental - Kelly's Chrysler - 218-784-2002

Food Service: None

Dining: Subway - 218-784-7827 - 7 Miles
Wild Rice Dining Emporium - 218-784-3044 -
7 Miles

Lodging: Norman Motel - 218-784-3781 - 7 Miles Northwest

Airport Events: None Reported

Underwing Camp: No

Campgrounds: Norman Motel - 218-784-3781

Golf Courses: Heart Of Valley Golf Club - 7 Miles

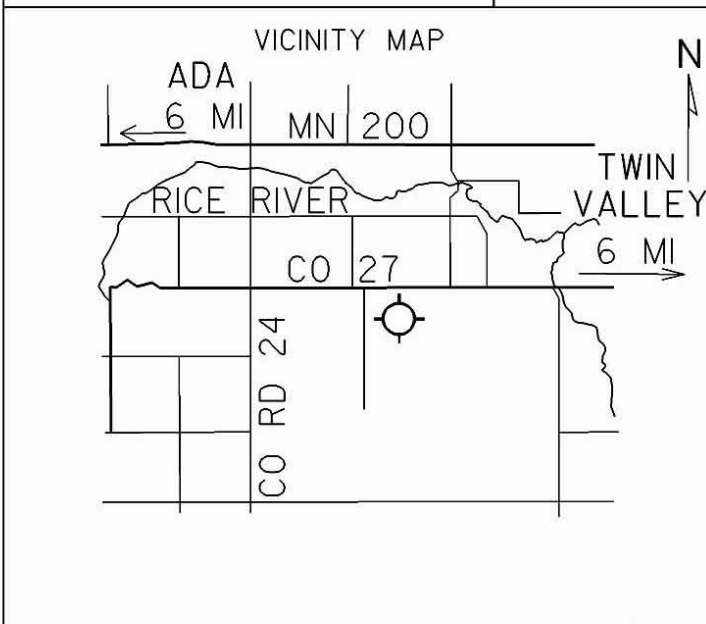
Local Attractions: Shooting Star Casino - Mahnomen - 23 Miles
Heart Of Valley Golf Club - 7 Miles

Comments: Other Airport Numbers - 507-530-1395 Or
507-537-0814

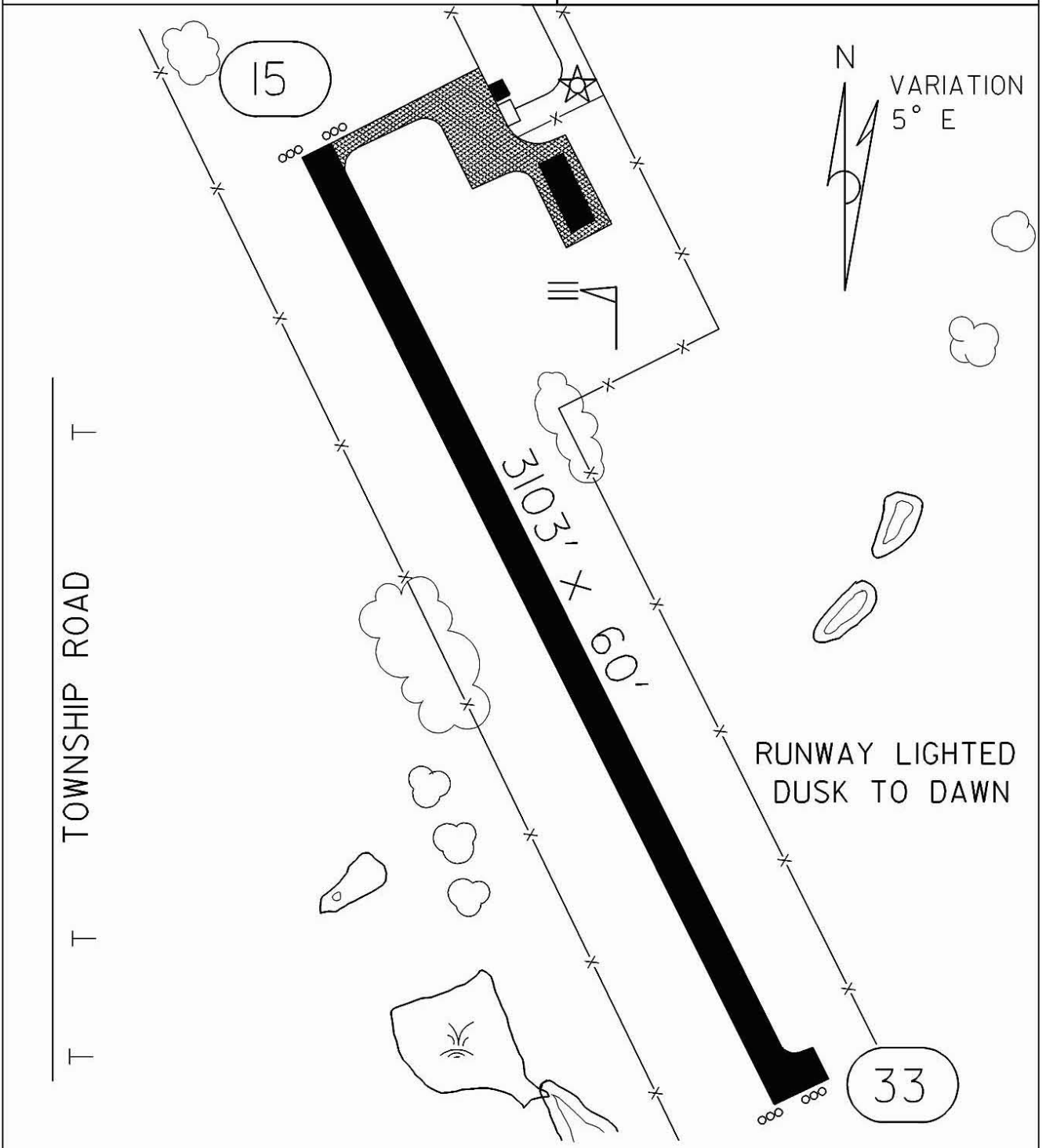
FIELD ELEV. 954'

(D00)

ADA



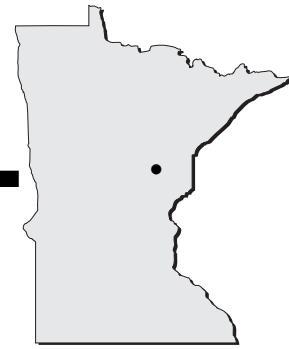
SEC. CH: TWIN CITIES (N)
 LAT: 47° 15.6'
 LONG: 96° 24.0
 COMM: CTAF: 122.9
 FARGO APP: 120.4
 RNAV:(FAR 116.2) R022 D35.6
 TPA: 1754' (800')
 APPROACH: GPS



NORMAN CO.-ADA-TWIN VALLEY AIRPORT

ADA

Aitkin - AIT

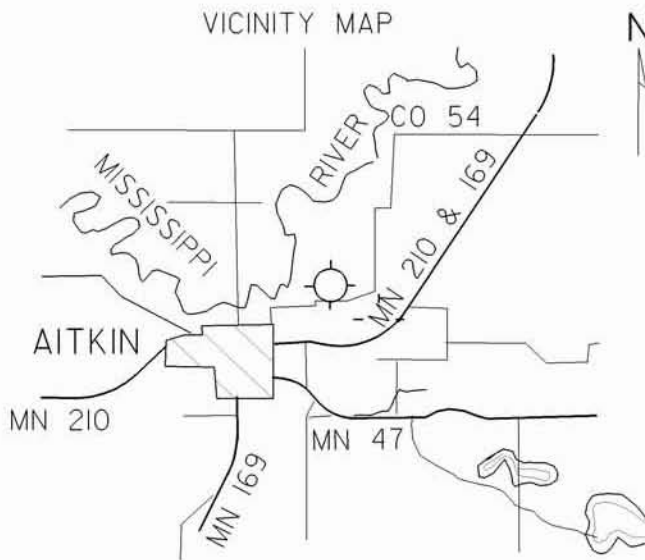


- Airport Manager:** Kathy Brophy - 218-927-2527 -
aitkincityhall@charterinternet.net
- Contact Person:** Mike & Jake Carlson -
218-927-4104 -
miknjake@aitkin.com
- Chamber of Com:** 800-526-8342 - www.aitkin.com
- Aero Cht Coord:** 7-H
- AWOS/ASOS:** 218-927-2101 - VHF 118.675
- MnWAS Loc/Hrs:** Arrival/Departure Building - 24 Hours - Door Code Is
Unicom
- Attended:** All/May-Oct/0900-1700, All/Nov-Apr/0900-1600
- Fuel:** Mogas, 100LL, Jet A
- Self Service Fuel:** No
- After Hrs Service:** 218-845-2808
- FBO(s):** Aitkin Aviation, Inc. - 218-927-4104 - 123.05 -
miknjake@aitkin.com - www.aitkinaviation.com
- Ground Transport:** Call Ahead
- Food Service:** Vending Machines
- Dining:** Roadside Restaurant - 218-927-2114 - 1 Mile
40 Club Inn - 218-927-7090 - 2 Miles
Hawkeye's Coffee Shop - 218-927-1485 - 1 Mile
Birchwood Inn - 218-927-6400 - 1 Mile
Dairy Queen - 218-927-2918 - 1 Mile
ADF Café & Subway - 218-927-4500 - 2 Miles
Rosallini's Pizza - 218-927-6412 - 1 Mile
- Lodging:** 40 Club Inn - 218-927-2903 - 2 Miles
Ripple River Motel - 218-927-3734 - 2 Miles
- Airport Events:** Fly-In Breakfast & Car Show - Last Sunday In June
Sloppy Joe & Bean Feed - Every Weekend
Taildragger Fly-In - September
Ski-Plane Fly-In - February
- Underwing Camp:** Yes
- Campgrounds:** Big K - 218-927-6001 - 8 Miles
Bill's Resort & Campground - 218-927-3841 -
10 Miles
Mississippi County Park - 218-927-7364 - 1 Mile
Ripple River Campground - 218-927-3734 - 2 Miles
- Golf Courses:** Cuyuna Country Club - 218-534-3489 - 8 Miles
Ruttger's Bay Lake - 218-678-2885 - 10 Miles
- Local Attractions:** Resorts; Lakes; Woods; Fishing; Hunting;
Snowmobiling; Festivals & Events Year-Round; Dog
Sled Race; Riverboat Heritage Days - Third
Weekend In July; Festival Of Adventures - Second
Weekend After Labor Day; World Famous
Fishhouse Parade - Friday After Thanksgiving
- Comments:** Fuel, Maintenance Or After Hours Service Call
218-845-2808; Glider Activity; Runway 8/26
Groomed For Ski-Planes - Call Ahead

FIELD ELEV. 1205'

(AIT)

AITKIN



SEC. CH: TWIN CITIES (S)

LAT: 46° 32.9'

LONG: 93° 40.6'

COMM:CTAF: 123.05 (L)

AWOS: 118.675 VHF


MPLS CTR: 118.05

RNAV:(BRD 116.9) R047 DI8.8

NDB: (AIT) 397

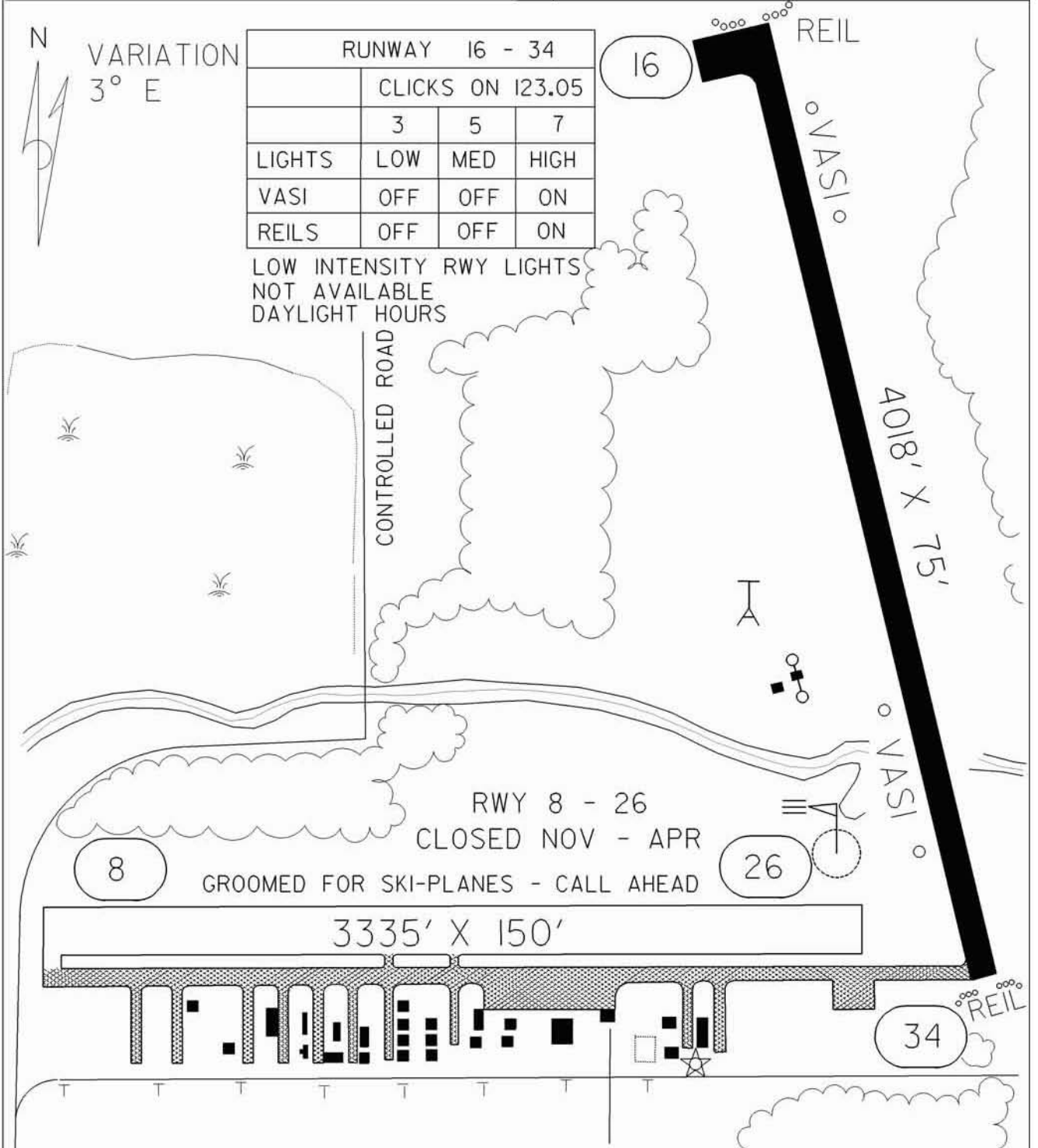
TPA: 2005' (800')

APPROACH: GPS & NDB



RUNWAY	16 - 34		
	CLICKS ON 123.05		
	3	5	7
LIGHTS	LOW	MED	HIGH
VASI	OFF	OFF	ON
REILS	OFF	OFF	ON

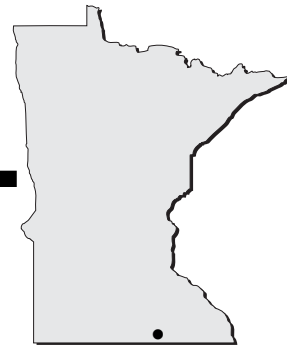
LOW INTENSITY RWY LIGHTS
NOT AVAILABLE
DAYLIGHT HOURS



AITKIN MUNICIPAL AIRPORT
(STEVE KURTZ FIELD)

AITKIN

Albert Lea - AEL

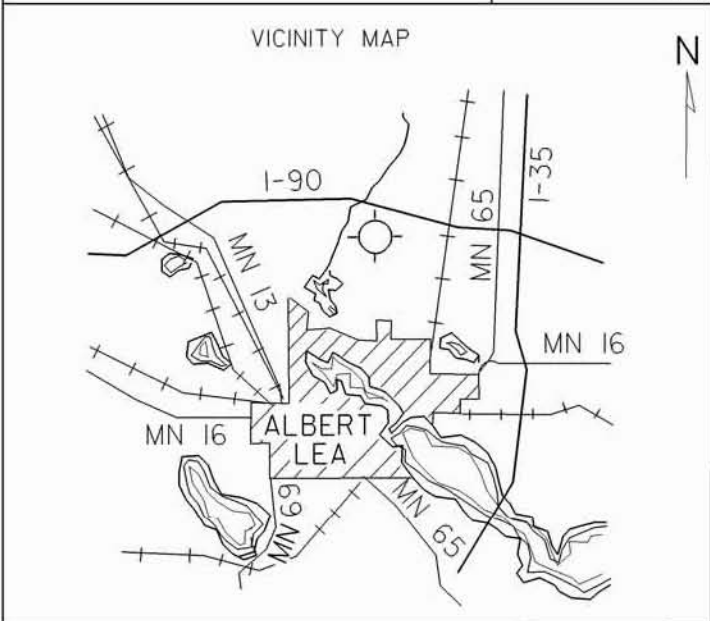


Airport Manager: Jim Hanson - 507-373-0608
Contact Person: Jim Hanson - 507-373-0608
Chamber of Com: 507-373-3938 - www.albertlea.org
Aero Cht Coord: 13-I
AWOS/ASOS: 507-377-1583 - VOR 109.8
MnWAS Loc/Hrs: Albert Lea Airport, Inc. - Same As Attendance Schedule
Attended: All/All/0800-Dusk
Fuel: Mogas, 100LL, Jet A
Self Service Fuel: No
After Hrs Service: 507-826-3451
FBO(s): Albert Lea Airport, Inc. - 507-373-0608 - 123.0
Ground Transport: Taxi - 507-377-5655
Food Service: Within Walking Distance
Dining: Many In Mall Across From Airport - 4 Blocks
Lodging: Best Western - 2 Miles
Days Inn - 2 Miles
Super 8 Motel - 2 Miles
AmericInn - 10 Blocks
Holiday Inn - 10 Blocks
Airport Events: 2 Fly-In Breakfasts Per Year
Underwing Camp: Yes
Campgrounds: On Airport
Golf Courses: Adjacent To Airport
Local Attractions: Shopping Across From Airport
Golf Course Adjacent To Airport
Museum - 1 Mile
Numerous Lakes
Boating
Fishing
Water Sports
Comments: Glider regional and national events and aerobatic competition. Electricity, sound system, water, showers in place for groups desiring fly-in facility. Additional After Hours Service Phone: 507-377-7847

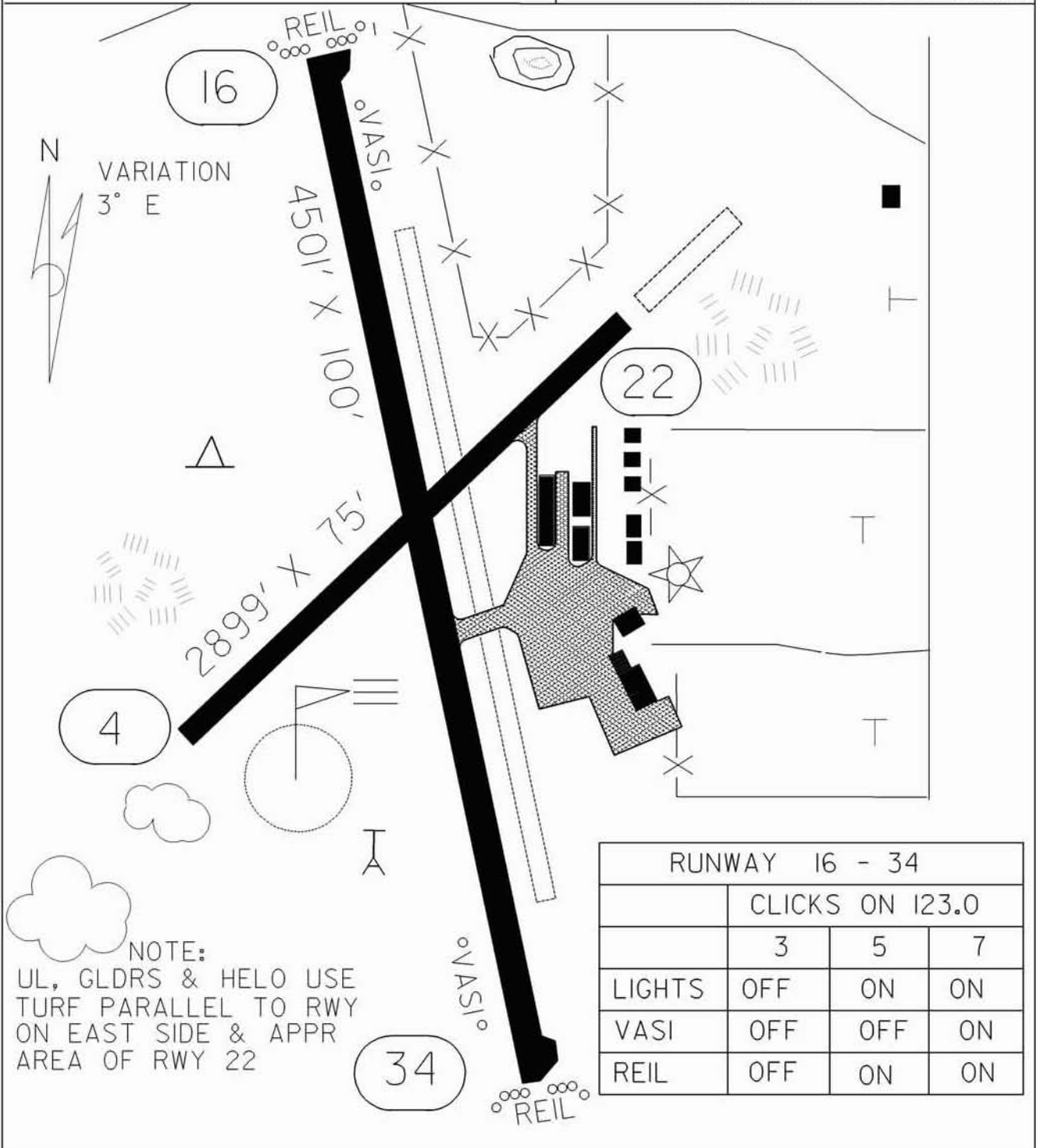
FIELD ELEV. 1259'

(AEL)

ALBERT LEA



SEC. CH: OMAHA NORTH
 LAT: 43°40.9'
 LONG: 93.22.0'
 COMM: CTAF: 123.0 (L)
 AWOS: 109.8 VOR
 MPLS CTR: 132.35
 RCO FSS: 122.05
 RNAV:
 (AEL 109.8) ON AIRPORT
 TPA: 1999' (740')
 APPROACH: RNAV,
 VOR & VOR/DME

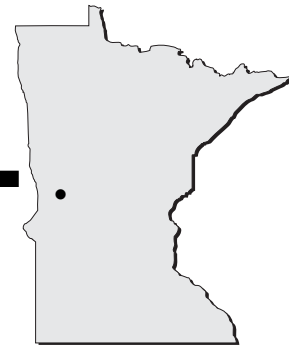


ALBERT LEA MUNICIPAL AIRPORT

ALBERT LEA

Alexandria - AXN

www.alexandriaaviation.com

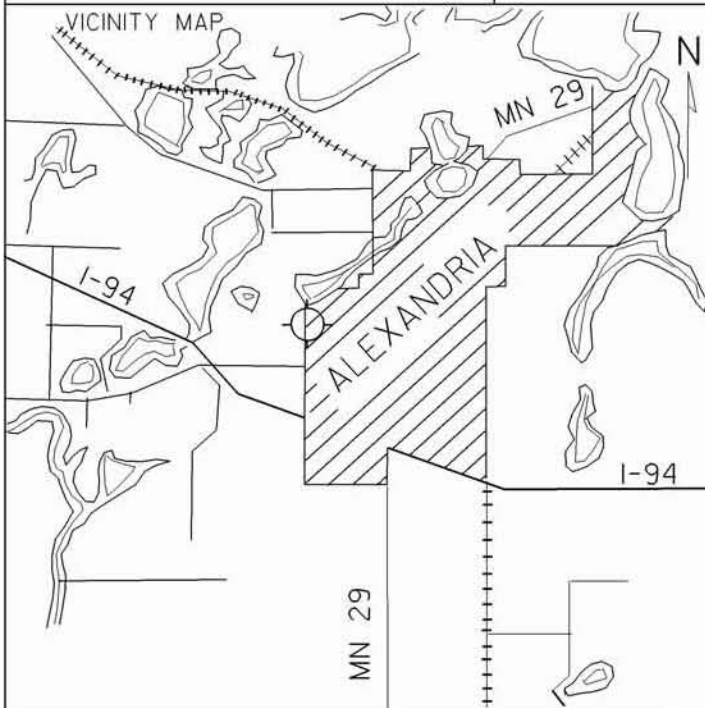


- Airport Manager:** Al Bennewitz - 320-762-2111 - alexav@rea-alp.com
- Contact Person:** Al Bennewitz - 320-762-2111 - alexav@rea-alp.com
- Chamber of Com:** 800-245-ALEX - www.alexandriamn.org
- Aero Cht Coord:** 9-E
- AWOS/ASOS:** 320-763-7174 - VHF 118.375
- MnWAS Loc/Hrs:** Alexandria Aviation, Inc. - Same As Attendance Schedule
- Attended:** May-Oct/Mon-Fri/0800-2000, Nov-Apr/Mon-Fri/0800-1800, All/Sat-Sun/0900-1700
- Fuel:** 100LL, Jet A
- Self Service Fuel:** Major Credit Cards
- After Hrs Service:** 320-834-2485
- FBO(s):** Alexandria Aviation, Inc. - 320-762-2111 - 123.0 - alexav@rea-alp.com - www.alexandriaaviation.com
- Ground Transport:** Courtesy Car
- Food Service:** Catering Available
- Dining:** D. Michael B's - .25 Mile
- Lodging:** Skyline Motel - 2 Blocks
Viking Motel - 2 Blocks
Holiday Inn - 2 Miles
Arrowwood Resort - 4 Miles - Free Transportation
Lake LeHommeDieu Bed & Breakfast - 320-846-5875 - 3 Miles
- Airport Events:** None Reported
- Underwing Camp:** Yes
- Campgrounds:** Yes
- Golf Courses:** Arrowwood Golf Course - 2 Miles
Alexandria Golf Club - 2 Miles
East Mill Lake Golf Club
Geneva Golf Club - 5 Miles
Lake Miltona Golf Club - 6 Miles
Nordic Trails Golf Course
Rodina Golf Course
- Local Attractions:** Runestone Museum
Many Great Resorts & Lakes
Fishing
NASCAR Racing
- Comments:** None

FIELD ELEV. 1424'

(AXN)

ALEXANDRIA



SEC. CH: TWIN CITIES (S)

LAT: 45° 52.0'

LONG: 95° 23.7'

COMM: CTAF: 123.0(L)

ASOS: 118.375 VHF

MPLS CTR: 126.1


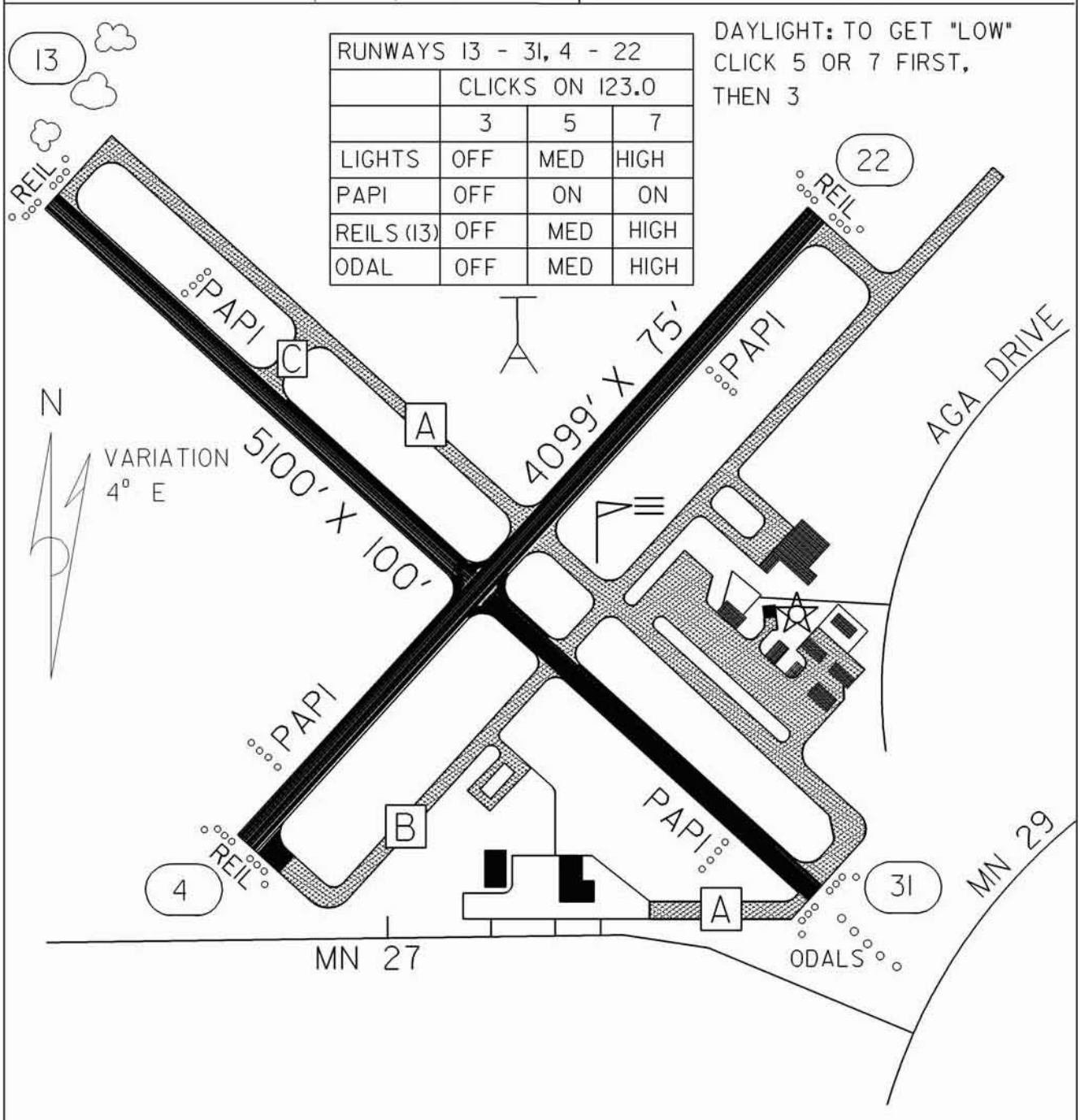
RCO FSS: 122.6

RNAV:(AXN 112.8) R224 D8.8

NDB: (TAMIE) 374

TPA: 2220' (796')

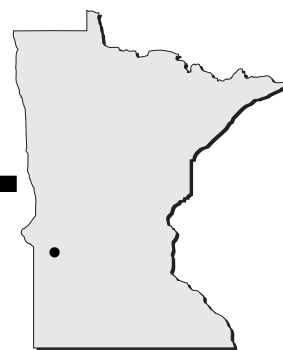
APPROACH: ILS, RNAV & VOR

ALEXANDRIA MUNICIPAL AIRPORT (CHANDLER FIELD)

ALEXANDRIA

Appleton - AQP



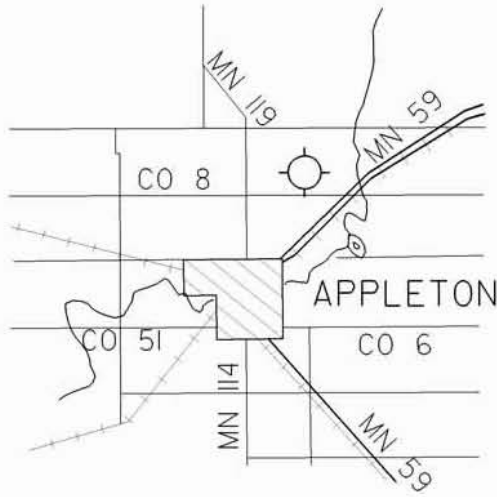
Airport Manager: Greg Ruether - 320-289-2193
Contact Person: Roman Fidler - 320-289-1363
Chamber of Com: 320-289-1527
Aero Cht Coord: 10-C
AWOS/ASOS: 320-289-1265 - NDB 356
MnWAS Loc/Hrs: NA
Attended: Unattended
Fuel: None
Self Service Fuel: No
After Hrs Service: None
FBO(s): None
Ground Transport: Appleton Rides - Monday - Friday, 7:30 A.M. - 4:30 P.M.
Food Service: None
Dining: Apple Cafe - 320-289-2103
Subway - 320-289-2248
Lodging: Super 8 Motel - 320-289-2500 - 1 Mile
Airport Events: None Reported
Underwing Camp: Yes
Campgrounds: Appleton Campground
Golf Courses: Appleton Golf Club
Local Attractions: Applefest - Third Weekend In September
Swift County Fair - Middle Of August
Parks
Excellent Hunting & Fishing Nearby At Lac Qui Parle
Game Refuge
Comments: None

FIELD ELEV. 1020'

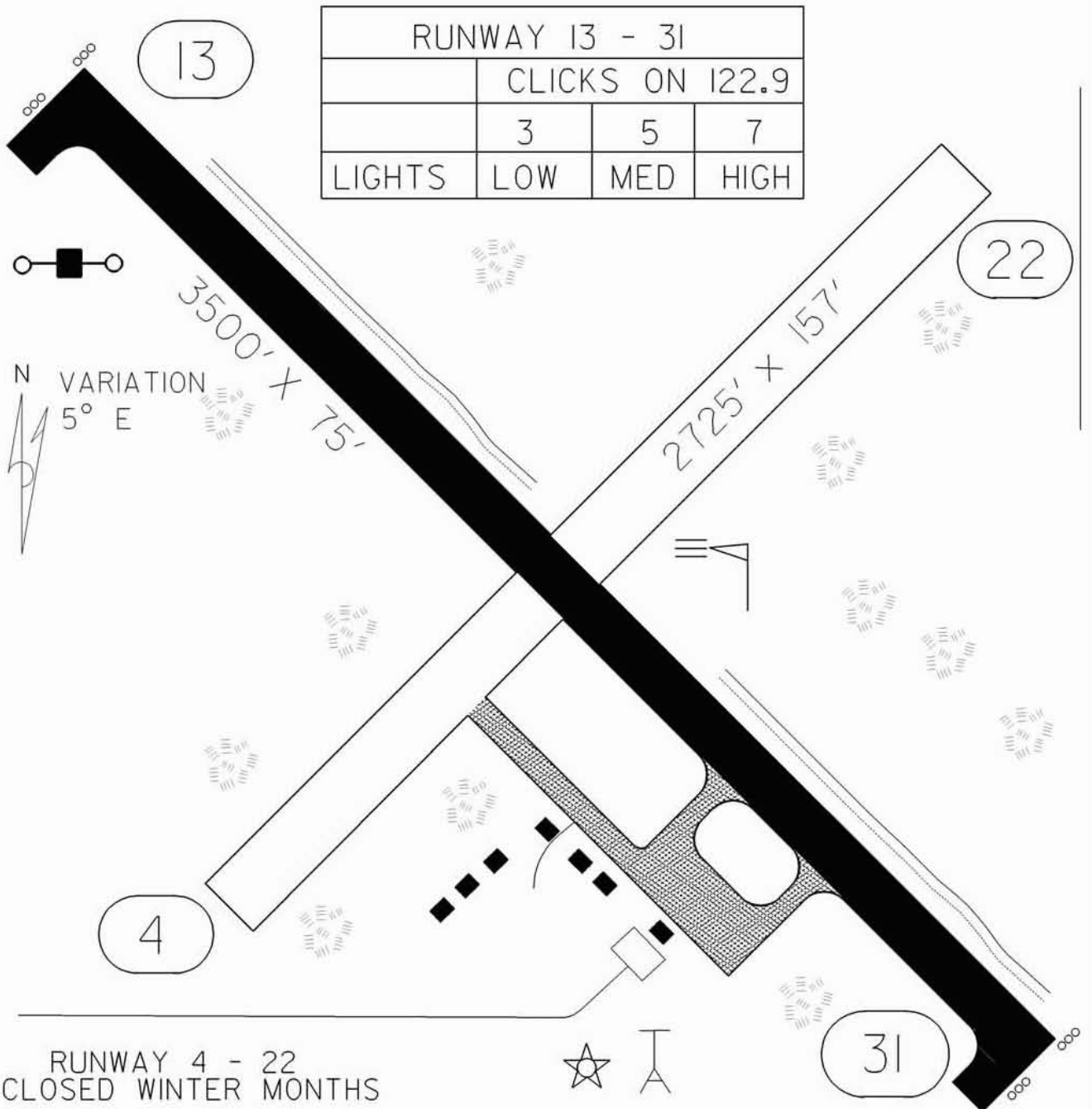
(AQP)

APPLETON

VICINITY MAP



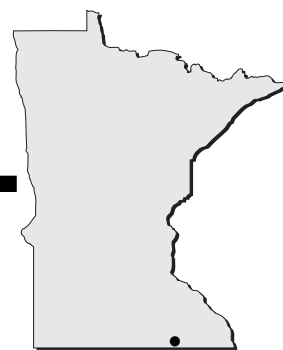
SEC. CH: TWIN CITIES (S)
 LAT: 45° 13.7'
 LONG: 96° 00.3'
 COMM: CTAF: 122.9(L)
 AWOS: 356 NDB
 FSS: 122.45
 RNAV: (MVE III.6) R316 DI9.7
 NDB: (AQP) 356
 TPA: 1820' (800')
 APPROACH: GPS & NDB



APPLETON MUNICIPAL AIRPORT

APPLETON

Austin - AUM



Airport Manager: Bruce Budahn - 507-433-1813 - aafi@smig.net

Contact Person: Bruce Budahn - 507-433-1813 - aafi@smig.net

Chamber of Com: 507-437-4561 - www.austincoc.com

Aero Cht Coord: 13-J

AWOS/ASOS: 507-433-6667 - VHF 119.025

MnWAS Loc/Hrs: Arrival/Departure Building - Same As Attendance Schedule

Attended: ALL/M-F/0800-1800, ALL/Sat/0800-1600, All/Sun/0090-1500

Fuel: 100LL, Jet A

Self Service Fuel: No

After Hrs Service: 507-433-1813

FBO(s): Austin Aeroflight, Inc. - 507-433-1813 - 122.7 - aafi@smig.net

Ground Transport: Rental Car

Food Service: None

Dining: Watts Cooking - 507-433-2633 - 1 Mile

Lodging: Holiday Inn - 507-433-1000 - 2.50 Miles
Super 8 Motel - 507-433-1801 - 3 Miles
Days Inn - 507-433-8600 - 2.50 Miles
Austin Motel - 507-433-9254 - .50 Block
Ice Haus Bed & Breakfast - 507-584-0101 - 9 Miles - Will Provide Transportation From Airport - www.icehaus.com

Airport Events: None Reported

Underwing Camp: Yes

Campgrounds: Beaver Trail Campground - 507-584-6611

Golf Courses: Austin Country Club - 507-437-7631
Ramsey Golf Course - 507-433-9098
Meadow Greens Golf Course - 507-433-4878

Local Attractions: J. C. Hormel Nature Center - 507-437-7519
Spam Museum - 800-LUV-SPAM

Comments: None

FIELD ELEV. 1233'

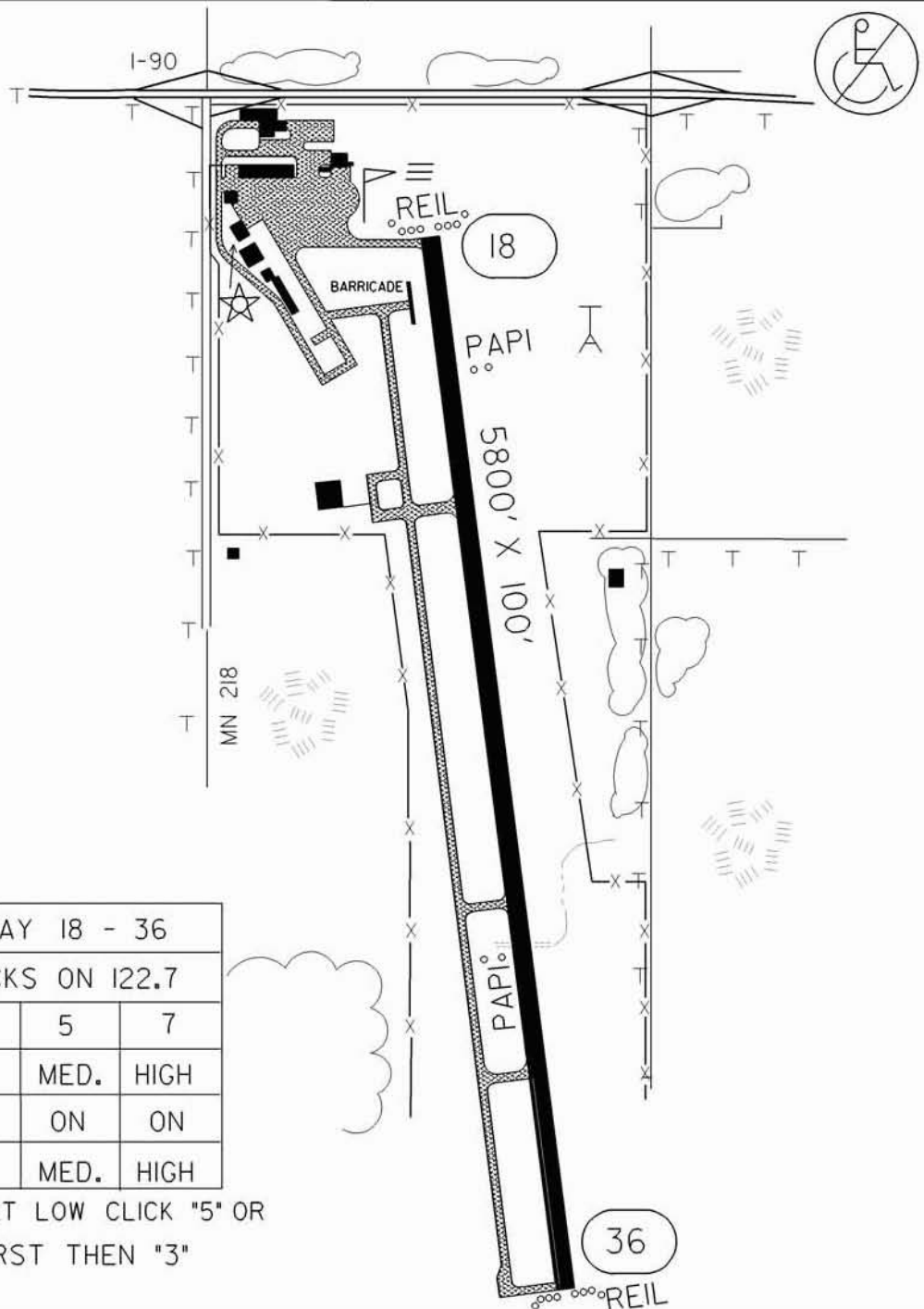
(AUM)

AUSTIN

VICINITY MAP



SEC. CH: CHICAGO NORTH
 LAT: 43° 39.9'
 LONG: 92° 56.0
 COMM: CTAF: 122.7(L)
 AWOS: 119.025 VHF
 ROCHESTER APP: 119.8
 RCO FSS: 122.5
 RNAV: (JAY) 108.2 R351 D5.4
 (RST) 112.0 R239 D16.3
 TPA: 2233' (1000')
 APPROACH: GPS, VOR
 & VOR/DME



RUNWAY 18 - 36			
	CLICKS ON 122.7		
	3	5	7
LIGHTS	OFF	MED.	HIGH
PAPI'S	OFF	ON	ON
REIL	OFF	MED.	HIGH

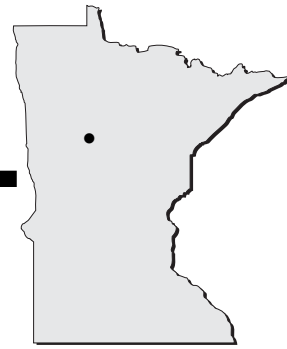
DAYLIGHT: TO GET LOW CLICK "5" OR
 "7" FIRST THEN "3"

AUSTIN MUNICIPAL AIRPORT

AUSTIN

Backus - 7Y3

www.uslink.net/~flyaird/info.html

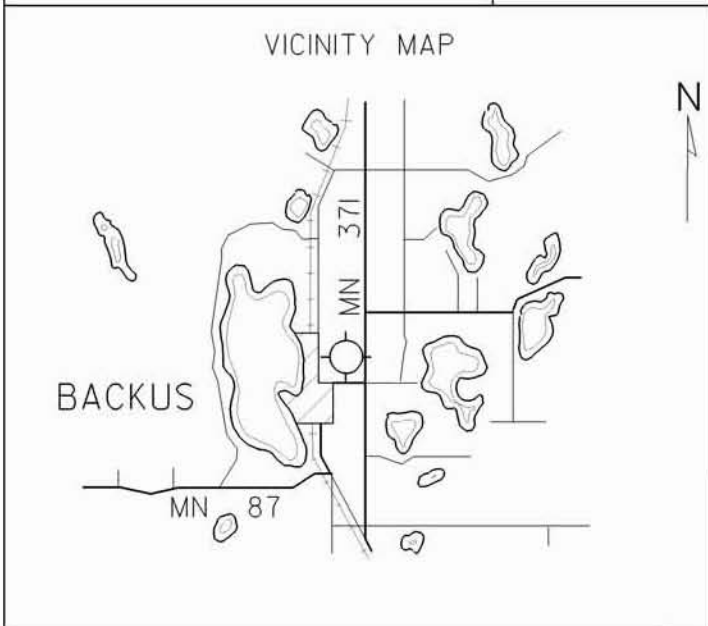


- Airport Manager:** Denny Williams - 218-947-3100 - flyaird@uslink.net
- Contact Person:** Denny Williams - 218-947-3100 - flyaird@uslink.net
- Chamber of Com:** None
- Aero Cht Coord:** 7-F
- AWOS/ASOS:** No
- MnWAS Loc/Hrs:** NA
- Attended:** All/All/0800-1700
- Fuel:** Mogas, 100LL
- Self Service Fuel:** No
- After Hrs Service:** 218-947-3100
- FBO(s):** Air D, Inc. - 218-947-3100 - 122.90 - flyaird@uslink.net - www.flyaird.com
- Ground Transport:** May Be Available - Call Denny Williams - 218-947-3100
- Food Service:** None
- Dining:** Corner Restaurant - 218-947-4115 - Across Highway, South End Of Runway
- Lodging:** Pine Mountain Inn Bed & Breakfast - 218-947-3050 - .50 Mile
Sunset Resort - 218-947-3344 - .50 Mile
Mountain View Resort - 218-947-3233 - .75 Mile
- Airport Events:** Fly-In - Last Sunday In July
- Underwing Camp:** Yes
- Campgrounds:** Pine Mountain Manor Campground - 2 Miles
Lindsey Lake Campground - 2 Miles
Sunset Resort - .50 Mile
Mountain View Resort - 218-947-3233 - .75 Mile
- Golf Courses:** Pine River Country Club - 218-587-4774 - 9 Miles
Irish Hills At Piney Ridge Lodge - 218-587-2296
Black Bear - 218-587-880 - 7 Miles
- Local Attractions:** Fishing Within .50 Mile; Northern Lights Casino - 20 Miles; Snowmobiling, Cross-Country Skiing, Hiking, Biking - Paul Bunyan Trail; Hunting
- Comments:** One hour drive to Itasca State Park where you can visit the Headwaters of the Mississippi. Fifteen minute drive to Deep Portage Conservation Reserve. Countless number of gift, craft & antique shops, water slides and other tourist attractions within minutes of the airport. Use after hours number listed above or 218-947-4214.

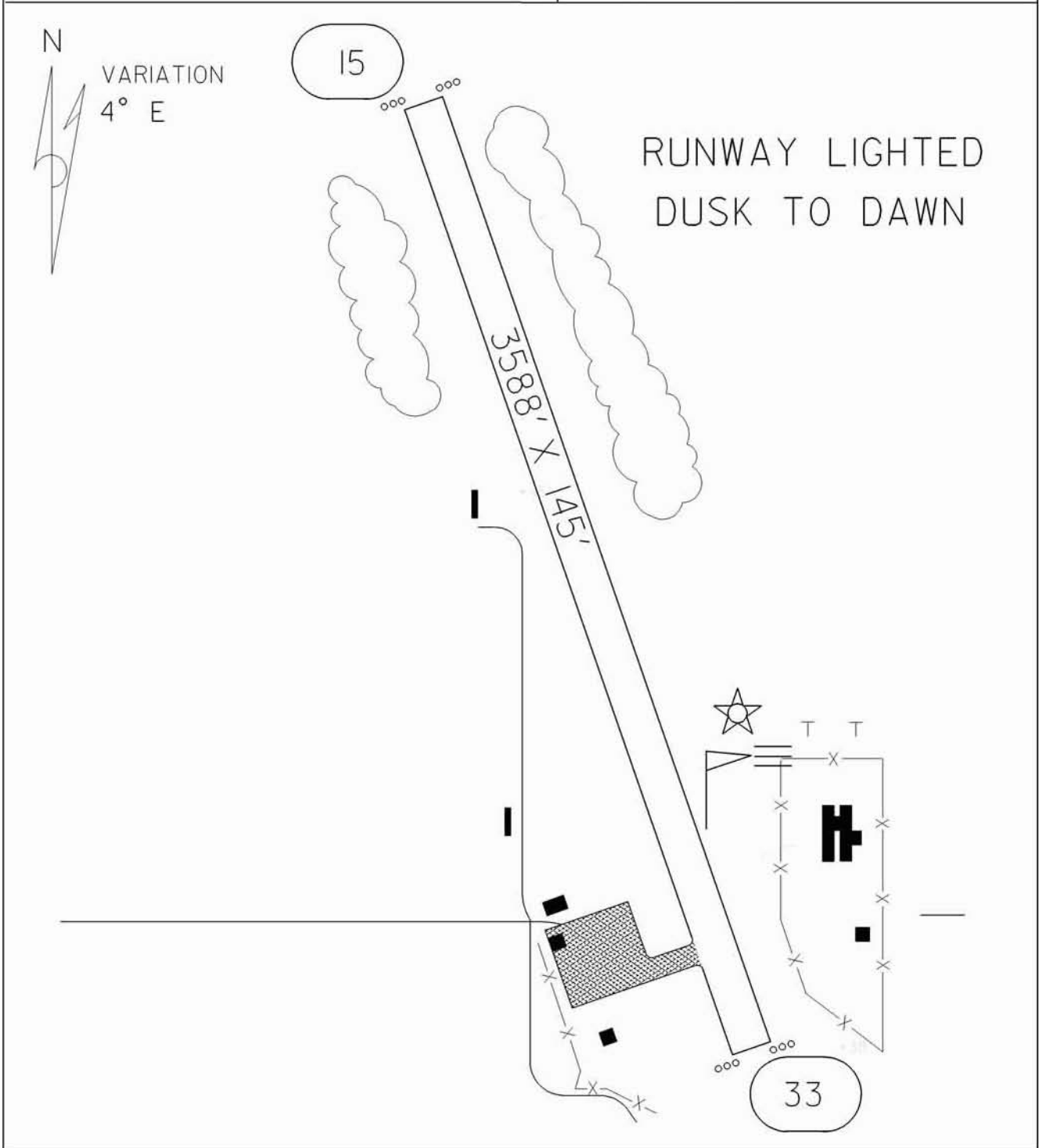
FIELD ELEV. 1355'

(7Y3)

BACKUS



SEC. CH: TWIN CITIES (N)
LAT: 46° 49.6'
LONG: 94° 30.4'
COMM: CTAF: 122.9
MPLS CTR: 118.05
RNAV: (PKD 110.6) R092 D23.5
TPA: 2100' (745')



BACKUS MUNICIPAL AIRPORT

BACKUS

Bagley - 7Y4

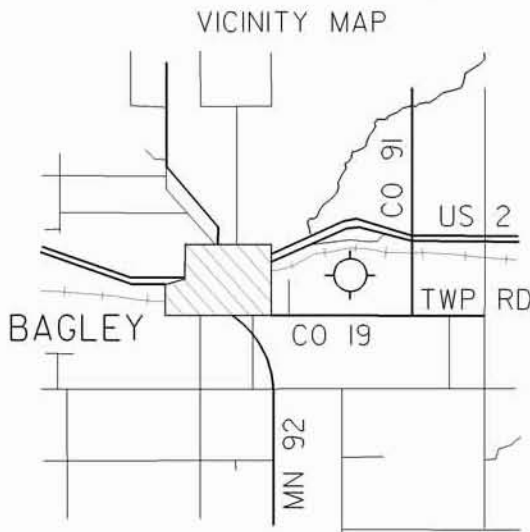


Airport Manager: Arvin Teige - 218-694-6532
Contact Person: Colleen Lindgren - 218-694-2865 -
bagclerk@grtel.com
Chamber of Com: 218-694-2865
Aero Cht Coord: 5-E
AWOS/ASOS: No
MnWAS Loc/Hrs: NA
Attended: Unattended
Fuel: None
Self Service Fuel: No
After Hrs Service: None
FBO(s): None
Ground Transport: City Offices - 218-694-2865
Police Department - 218-694-6150
Food Service: None
Dining: D & R Cafe - 218-694-9975 - 2 Miles
S & K Bar & Grill - 218-694-2515
Lodging: Dutch Mill Motel - 218-694-2050 - 2 Miles
Airport Events: None Reported
Underwing Camp: No
Campgrounds: Lake Lomond - 2 Miles
Golf Courses: Twin Pines - North Edge Of Bagley
Local Attractions: City Park
Golf Course
Comments: None

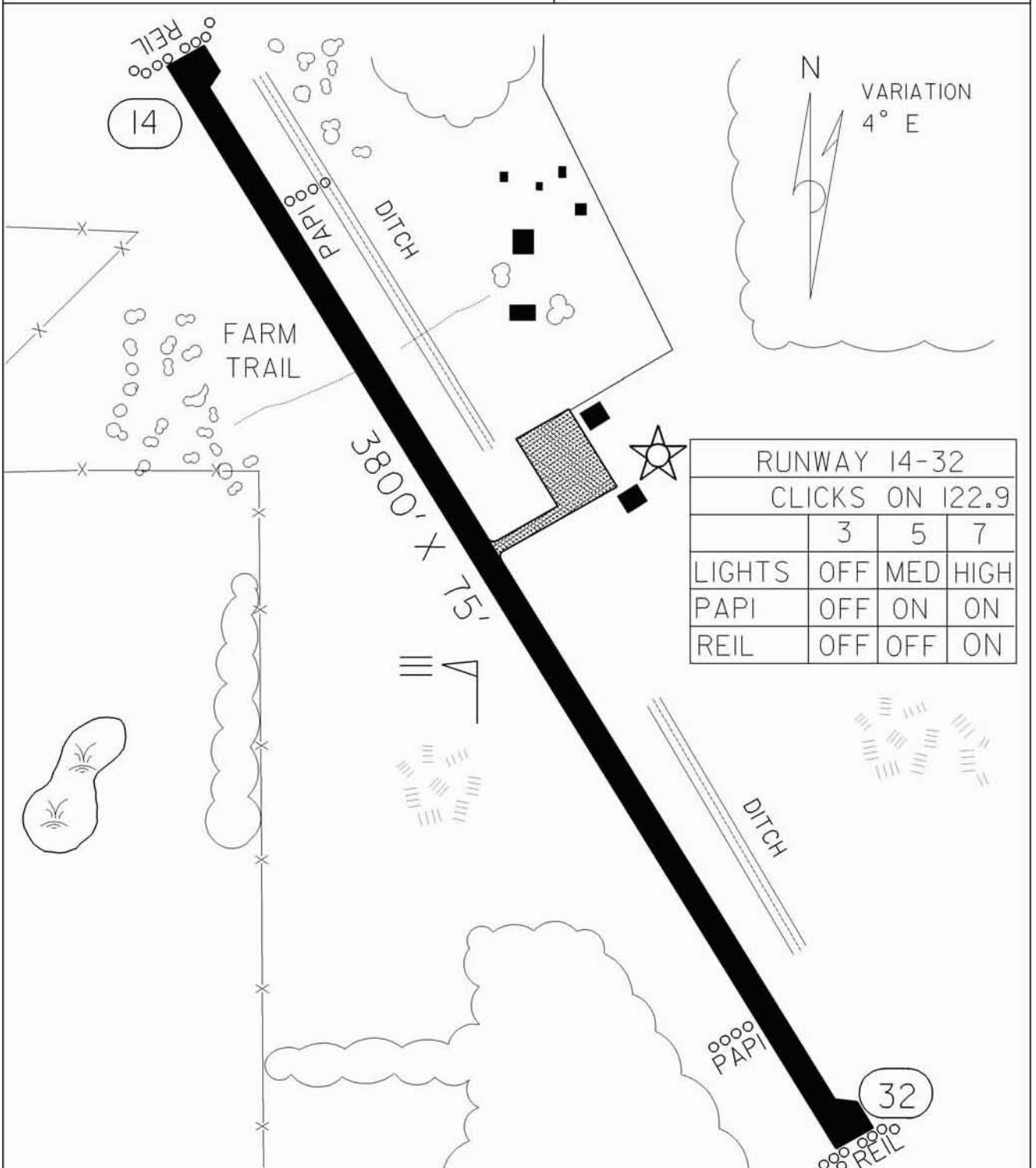
FIELD ELEV. 1500'

(7Y4)

BAGLEY



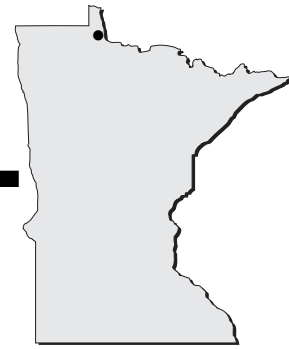
SEC. CH: TWIN CITIES (N)
 LAT: 47° 31.5'
 LONG: 95° 21.6'
 COMM: CTAF: 122.9 (L)
 MPLS CTR: 134.75
 RNAV:(BJI 108.6) R254 DI4
 TPA: 2300' (800')



BAGLEY MUNICIPAL AIRPORT

BAGLEY

Baudette - BDE

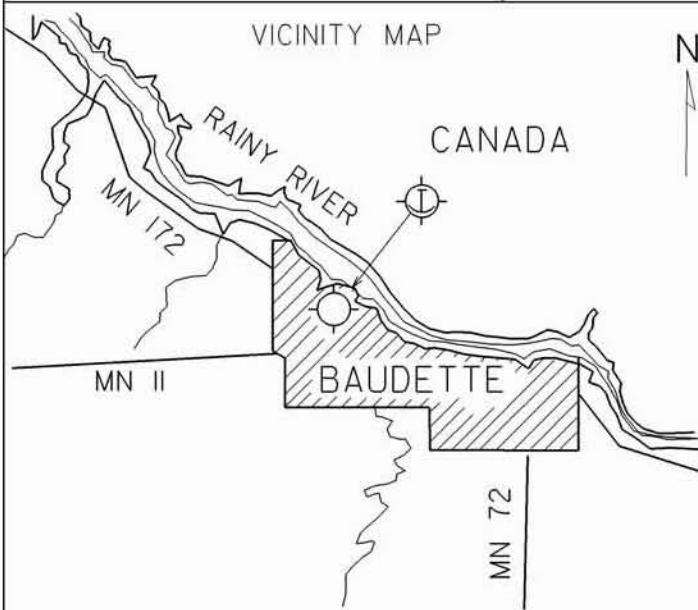


Airport Manager: Thomas Nelson - 218-634-1923 - thomasnel66@hotmail.com
Contact Person: Thomas Nelson - 218-634-1923 - thomasnel66@hotmail.com
Chamber of Com: 800-351-3474
Aero Cht Coord: 3-F
AWOS/ASOS: 218-634-3080 - VHF 126.775
MnWAS Loc/Hrs: Arrival/Departure Building - Same As Attendance Schedule
Attended: All/All/0800-1700
Fuel: 100LL, Jet A
Self Service Fuel: No
After Hrs Service: 218-634-3015
FBO(s): None
Ground Transport: Courtesy Car
Food Service: Vending Machines
Catering
Dining: Ranch House - 218-634-2420 - .50 Mile
Lodging: Walleye Inn - 218-634-1550 - .50 Mile
Baudette Motel - 218-634-2600 - .75 Mile
AmericInn Motel - 218-634-3200
Airport Events: None Reported
Underwing Camp: No
Campgrounds: Lake Of The Woods Campgrounds - 218-634-1694
Golf Courses: Oak Harbor Golf Course & Tennis Club - 218-634-9939
Local Attractions: Many Local Resorts Within 12 Miles Of Airport
Comments: Baudette International Airport is a Port of Entry - U. S. Customs available 24-hours (218-634-2803 or 218-634-2661). Canada Customs for seaplanes only - skis in the winter. Aircraft storage & tiedown areas, land & seaplanes. VOR/DME weather reporting on request 218-634-1923.

FIELD ELEV 1086'

(BDE)

BAUDETTE



SEC. CH: TWIN CITIES (N)

LAT: 48° 43.7'

LONG: 94° 36.7'



COMM: CTAF: 122.8(L)

ASOS: 126.775 VHF

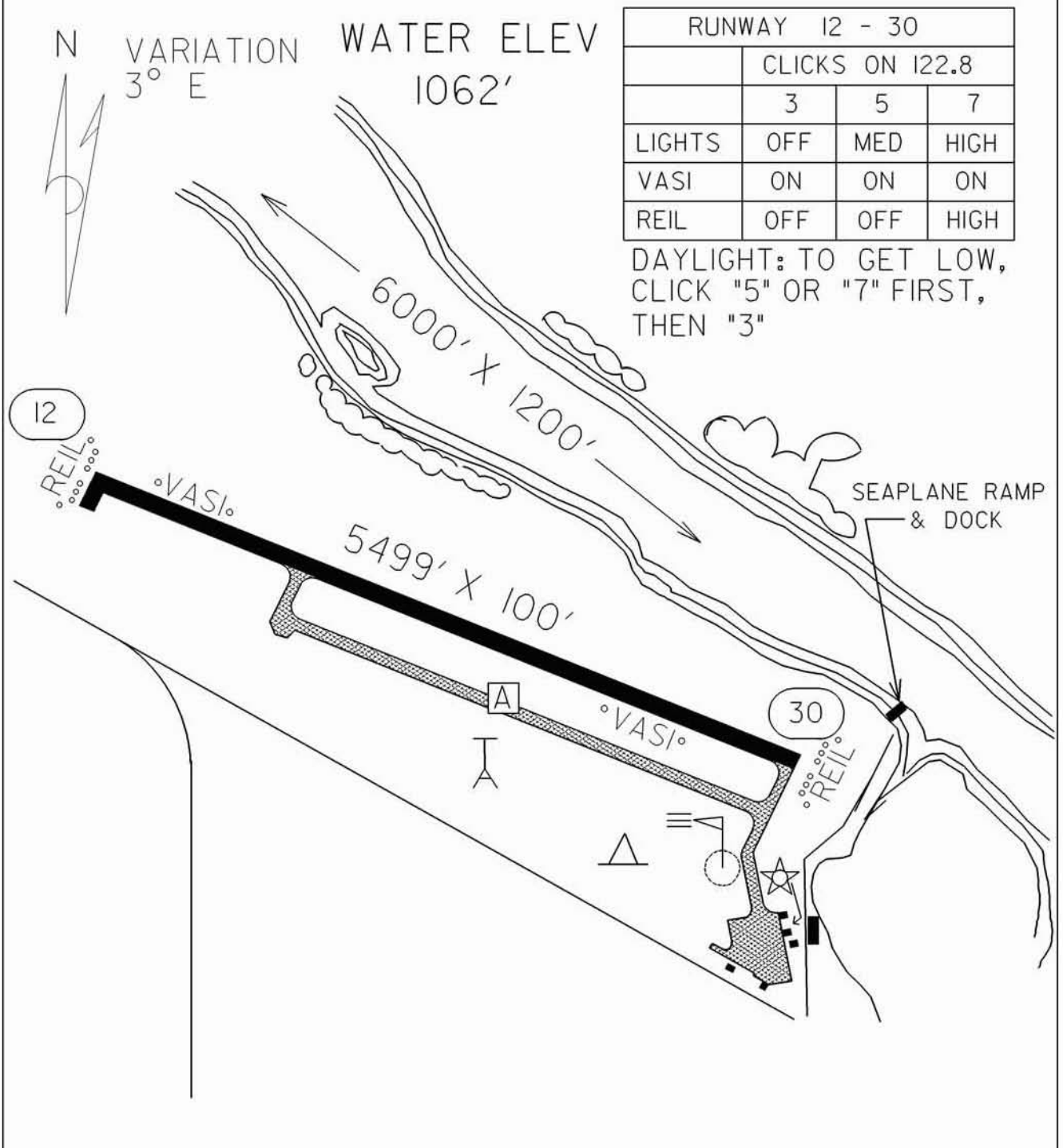
RCO FSS: 122.4

RNAV: (BDE III.6) ON AIRPORT

AIRPORT OF ENTRY

TPA: 2000' (914'/938')

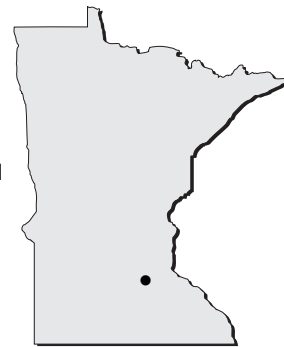
APPROACH: VOR, RNAV & VOR/DME



BAUDETTE INTERNATIONAL AIRPORT & SEAPLANE BASE

BAUDETTE

Belle Plaine - 7Y7



Airport Manager: James Drometer - 952-873-6659
Contact Person: James Drometer - 952-873-6659
Chamber of Com: 952-873-4295 -
www.belleplainemn.com

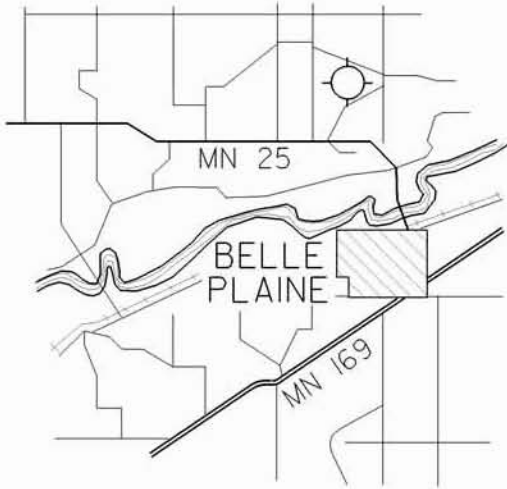
Aero Cht Coord: 11-H
AWOS/ASOS: No
MnWAS Loc/Hrs: NA
Attended: All/All/All
Fuel: None
Self Service Fuel: No
After Hrs Service: None
FBO(s): None
Ground Transport: Yes
Food Service: None
Dining: Emma Krumbree's - 4 Miles
Lodging: Belle Plaine Motel - 3 Miles
Airport Events: None Reported
Underwing Camp: Yes
Campgrounds: None Reported
Golf Courses: Valley View Golf Club - 6 Miles
Local Attractions: Bar-B-Q Days - Third Weekend In July
Comments: Airport is attended 23.50 hours a day.

FIELD ELEV. 955'

(7Y7)

BELLE PLAINE

VICINITY MAP



N

SEC. CH: TWIN CITIES (S)

LAT: 44° 40.0'

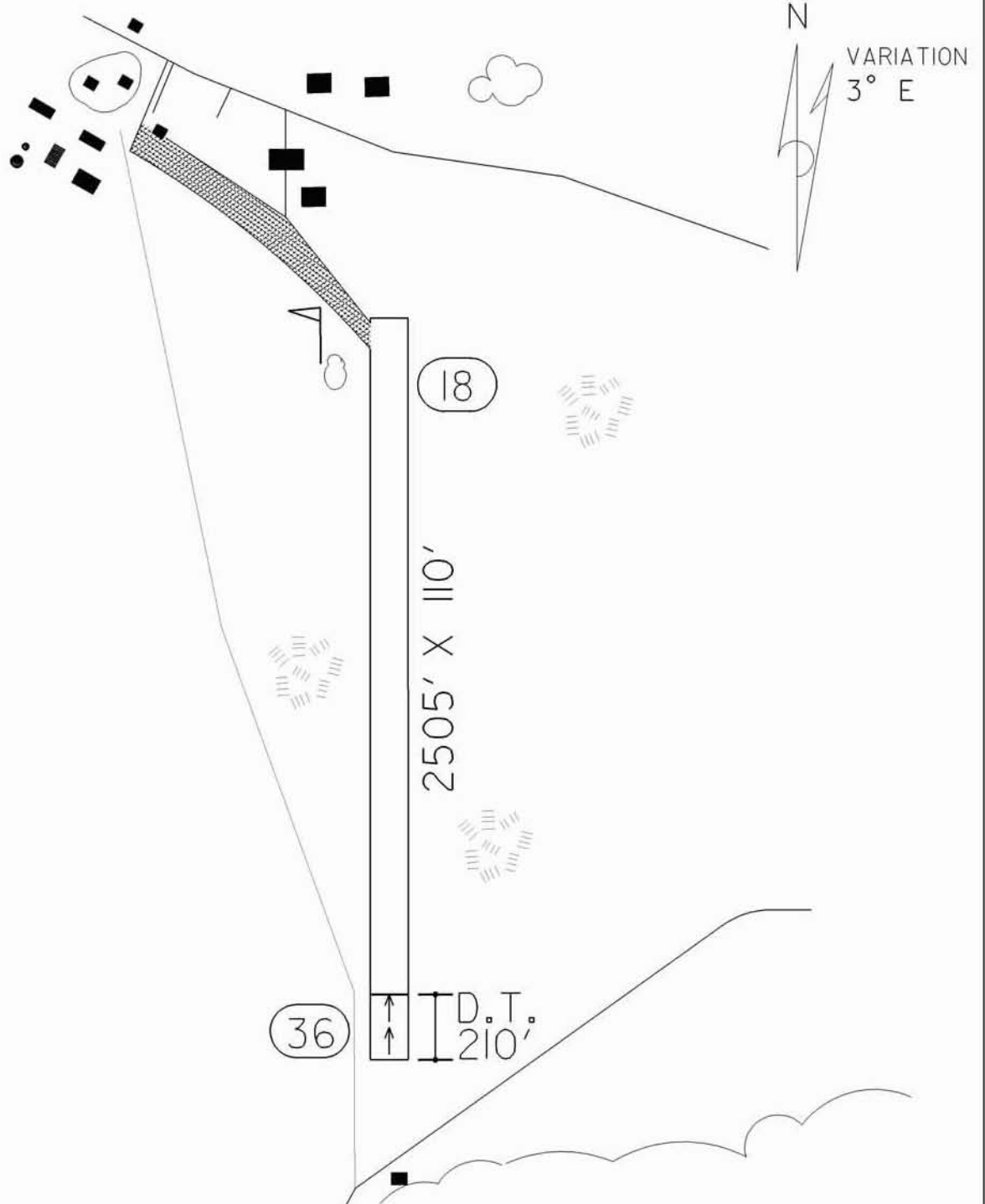
LONG: 93° 47.0'

COMM: CTAF: 122.9

MPLS CTR: 133.7

RNAV: (FGT 115.3) R269 D25.6

TPA: 1755' (800')

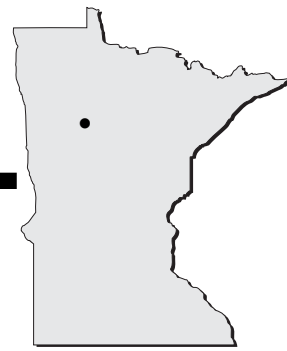


A.R.S. SPORT STRIP

BELLE PLAINE

Bemidji - BJI

www.bemidjiairport.org

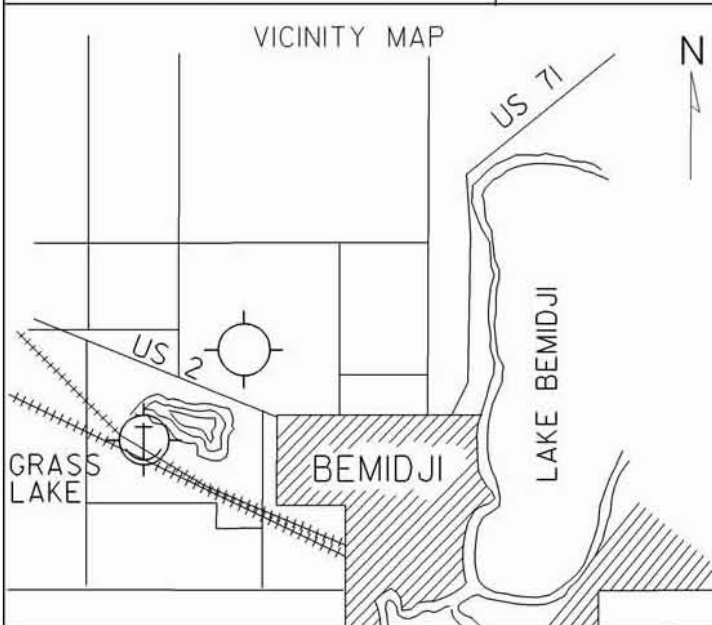


- Airport Manager:** Harold Van Leeuwen -
218-444-2438 -
bjiapmgr@paulbunyan.net
- Contact Person:** Bemidji Aviation Services, Inc. -
218-751-1880 -
info@bemidjiaviation.com
- Chamber of Com:** 800-458-2223 - www.bemidji.org
- Aero Cht Coord:** 5-F
- AWOS/ASOS:** 218-759-2501 - VHF 119.275
- MnWAS Loc/Hrs:** Bemidji Aviation Services, Inc. - 24 Hours
- Attended:** All/All/0800-1800
- Fuel:** 100LL, Jet A
- Self Service Fuel:** No
- After Hrs Service:** 218-751-7155
- FBO(s):** Bemidji Aviation Services, Inc. - 218-751-1880 -
122.8 - info@bemidjiaviation.com -
www.bemidjiaviation.com
- Ground Transport:** National Rental Car - 218-751-1880; Enterprise
Rent-A-Car - 218-759-9960; Bemidji Cab -
218-759-1368; Silver Star Limo - 218-755-1433
- Food Service:** Vending Machines
- Dining:** Union Station - 218-751-9261 - 2.50 Miles; Ground
Round - 218-444-3201 - 1 Mile; Applebee's -
218-444-2038 - .75 Mile; Peppercorn - .75 Mile;
Greenmill - 5 Miles
- Lodging:** Northern Inn - 218-751-9500 - 1 Block; Comfort Inn -
218-751-7700 - 1 Block; Best Western -
218-751-0390 - .50 Mile; Super 8 Motel -
218-751-8481 - 1 Mile; AmericInn Motel -
218-751-3000 - 1.50 Miles; Holiday Inn Express -
218-751-2487 - 2 Miles; Hampton Inn -
218-751-3600 - 5 Miles
- Airport Events:** None Reported
- Underwing Camp:** No
- Campgrounds:** Bemidji State Park; KOA; Hamilton's
- Golf Courses:** Bemidji Town & Country Club; Castle Highlands;
Greenwood Golf Course; Sandtrap Golf Course;
Maple Ridge Golf Course
- Local Attractions:** Statues Of Paul Bunyan & Babe The Blue Ox;
Bemidji State Park; 300 Lakes & 88 Resorts For
Fishing, Swimming & Boating Within 25 Miles;
Wooded areas For Hunting, Hiking, Bike Trails,
Cross-Country Skiing & Campgrounds; Bemidji
Woolen Mills; Itasca State Park; Concordia Language
Village; Bemidji State University; First City On
Mississippi River; .50 Hour Drive To Itasca State
Park Where You Can Visit The Headwaters Of The
Mississippi River
- Comments:** Scheduled Air Service; Visitor's Web Site -
www.visitbemidji.com; University Web Site -
www.bemidjistate.edu; Airport Manager Fax -
218-444-2473.

FIELD ELEV. 1390'

(BJI)

BEMIDJI



SEC. CH: TWIN CITIES (N)

LAT: 47° 30.6'

LONG: 94° 56.0'

COMM: CTAF: 122.8(L)

AWOS: 119.275 VHF


RCO FSS: 123.6

MPLS CTR: 134.75

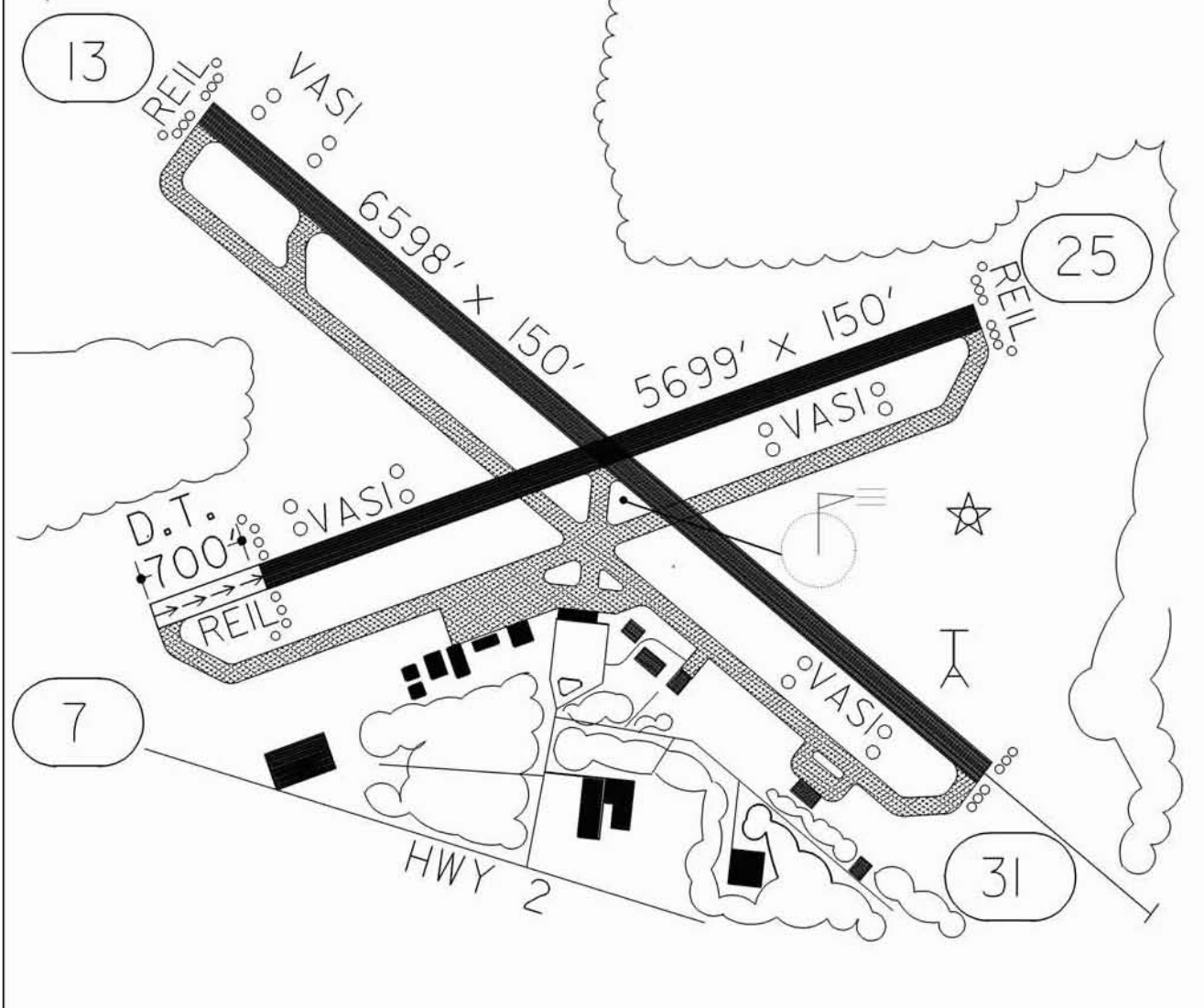
RNAV: (BJI 108.6) R133 D5.4

TPA: 2390' (1000')

APPROACH: ILS, GPS, VOR, VOR/DME & RNAV



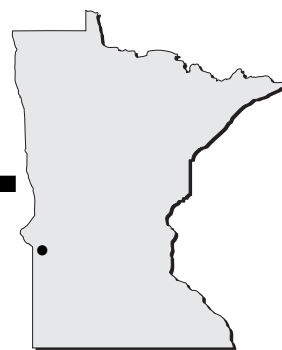
	RUNWAY 13 - 31			RUNWAY 7 - 25			
	CLICKS ON 122.8			CLICKS ON 122.8			
	3	5	7	3	5	7	
LIGHTS	HIGH	HIGH	HIGH	LIGHTS	LOW	MED	HIGH
REIL (13)	OFF	OFF	ON	REIL	OFF	OFF	ON
MALS	LOW	MED	HIGH				



BEMIDJI REGIONAL AIRPORT

BEMIDJI

Benson - BBB



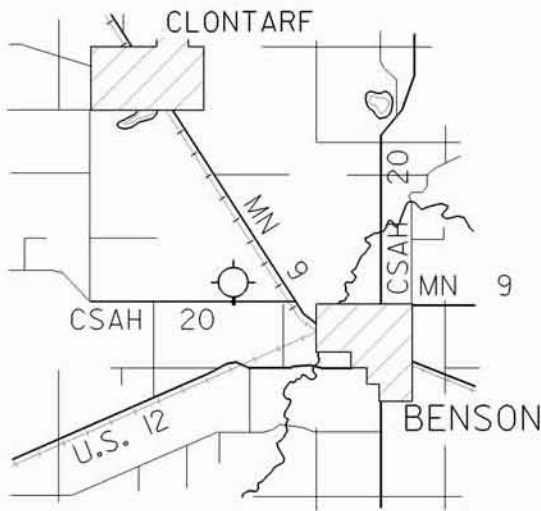
-
- Airport Manager:** Elliot Nelson - 320-843-4775 -
elliott.nelson@co.swift.mn.us
- Contact Person:** Leroy Noreen - 320-843-4384
- Chamber of Com:** 320-843-3618 -
www.bensonareachamber.com
- Aero Cht Coord:** 10-D
- AWOS/ASOS:** 320-843-3242 - NDB 239
- MnWAS Loc/Hrs:** Main Hangar Office - 24 Hours
- Attended:** Unattended
- Fuel:** 100LL
- Self Service Fuel:** Visa, Mastercard
- After Hrs Service:** None
- FBO(s):** None
- Ground Transport:** Benson Heartland Express - 320-843-4293
- Food Service:** None
- Dining:** Burger King - 320-843-2505 - 2 Miles
China Buffet - 320-842-4900 - 2 Miles
Detoy's Family Restaurant - 320-843-4767 - 2 Miles
Duffy's Bar & Grill - 320-843-8777 - 2 Miles
Subway - 320-843-3666 - 2 Miles
Whistle Stop Diner - 320-843-3800 - 2 Miles
Jimmy's Pizza - 320-843-3600
Sandy's Café - 320-843-2125 - 2 Miles
DS Lageson's - 320-843-4333 - 2 Miles
- Lodging:** Benson Inn - 320-842-6990 - 2 Miles
Country Inn & Suites - 320-843-4395 - 2 Miles
Motel One - 320-843-3484
Lady Slipper Bed & Breakfast - 320-843-2603
- Airport Events:** Fly-In Pancake Breakfast, Kid Day Celebration &
Parade, Car Show - Third Sunday Of July - Contact
Leroy Noreen At 320-843-4384 For Information
- Underwing Camp:** Yes
- Campgrounds:** Ambush Park - 320-843-4775
- Golf Courses:** Benson Golf Club - 320-842-7901 - Holes: 18
- Local Attractions:** Swift County Historical Museum - 320-843-4467;
Langhei Hills Shooting Preserve - 320-392-5808;
Cottonwood Creek Hunting Preserve, LLC -
320-793-6604; 1 Antique Store In Benson; Syttende
Mai Celebration - May (Norwegian Heritage);
Pioneerland Band Festival; High School Marching
Bands Competition - June 14th; Kid Day Celebration
& Parade - Third Weekend In July; Community
Celebration - July; Antique Car Show - 100 Collectible
Cars On Display -Third Weekend In July; Farmer's
Market Day - Saturday After Labor Day; Holiday Stroll
(Community Christmas Open House) - Sunday
Following Thanksgiving
- Comments:** Airport has bathrooms, showers (open 24-hours)
for campers and pilots.

FIELD ELEV. 1039'

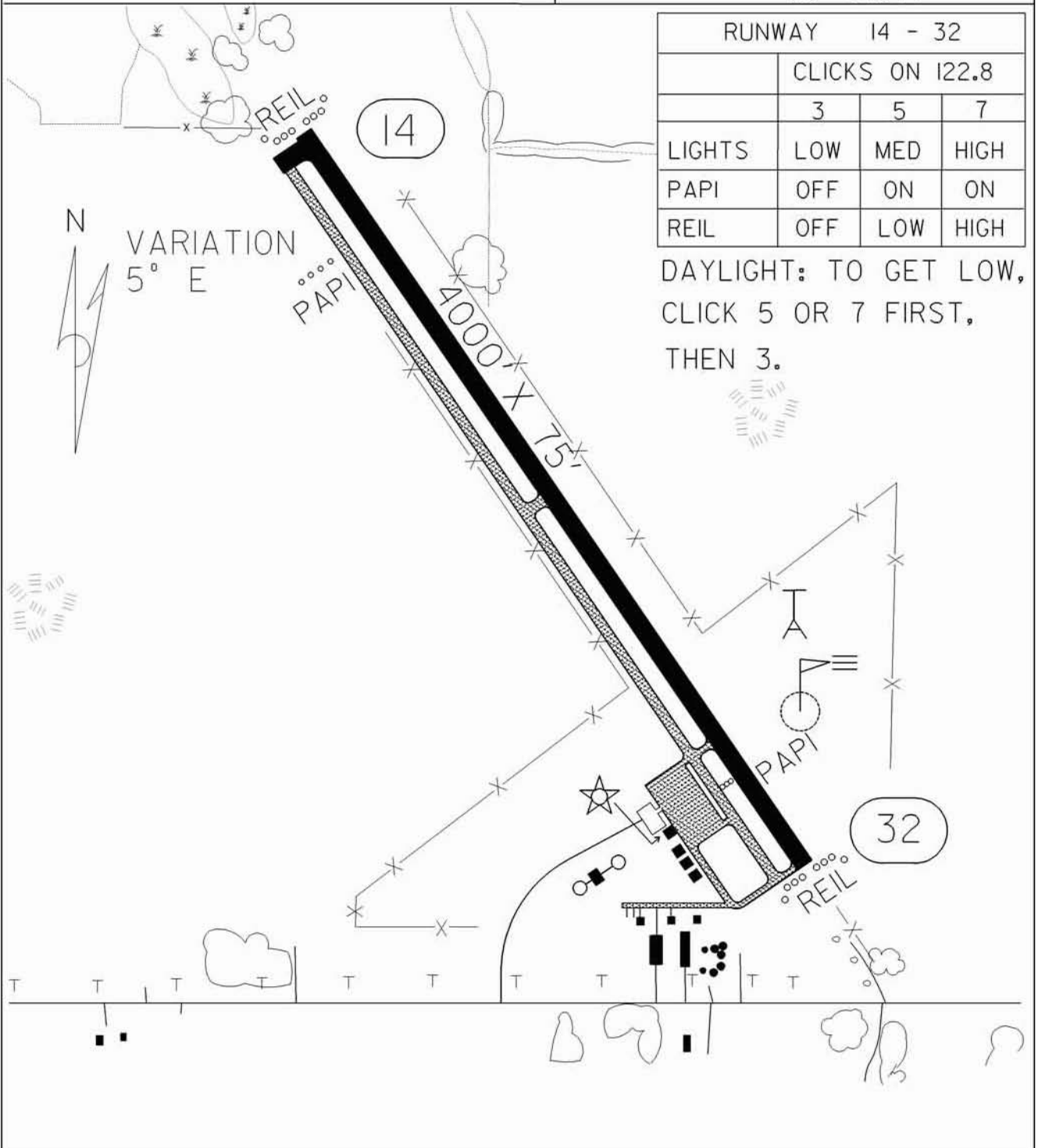
(BBB)

BENSON

VICINITY MAP



SEC. CH: TWIN CITIES (S)
 LAT: 45° 19.9'
 LONG: 95° 39.0'
 COMM: CTAF: 122.8(L)
 AWOS: 239 NDB
 MPLS CTR: 125.5
 RNAV: (MOX 109.6) RI31 DI9.5
 NDB: (BBB) 239
 TPA: 1839' (800')
 RWY 14 RGT TFC
 APPROACH: RNAV, GPS
 & NDB



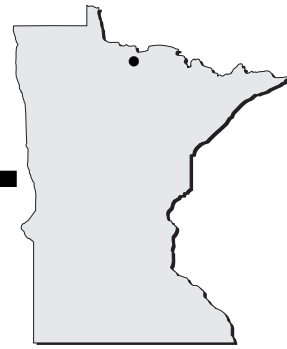
RUNWAY 14 - 32			
	CLICKS ON 122.8		
	3	5	7
LIGHTS	LOW	MED	HIGH
PAPI	OFF	ON	ON
REIL	OFF	LOW	HIGH

DAYLIGHT: TO GET LOW,
 CLICK 5 OR 7 FIRST,
 THEN 3.

BENSON MUNICIPAL AIRPORT
 (VETERANS FIELD)

BENSON

Big Falls - 7Y9



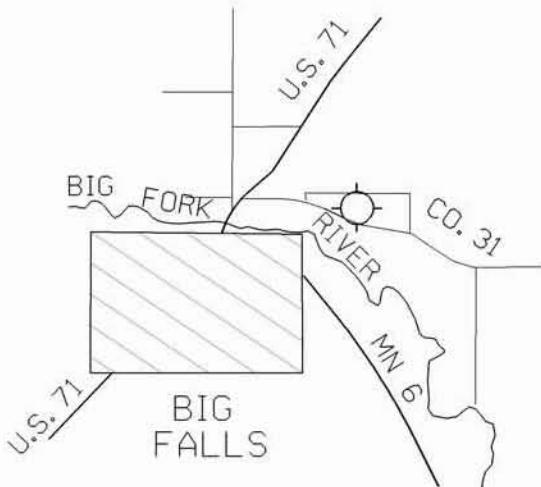
Airport Manager: Terry Baird - 218-276-2328
Contact Person: Terry Baird - 218-276-2282
Chamber of Com: None
Aero Cht Coord: 4-H
AWOS/ASOS: No
MnWAS Loc/Hrs: NA
Attended: Unattended
Fuel: None
Self Service Fuel: No
After Hrs Service: None
FBO(s): None
Ground Transport: None
Food Service: None
Dining: Café 671 - 218-276-0011 - 2 Miles
Lodging: Big Falls Motel - 1.50 Miles
Airport Events: None Reported
Underwing Camp: No
Campgrounds: Big Falls Tourist Park - 2 Miles
Golf Courses: None Reported
Local Attractions: Fishing
Camping
Canoeing In Big Fork River
Comments: Camping on Big Fork River has toilets, showers, electricity & water.

FIELD ELEV. 1232'

(7Y9)

BIG FALLS

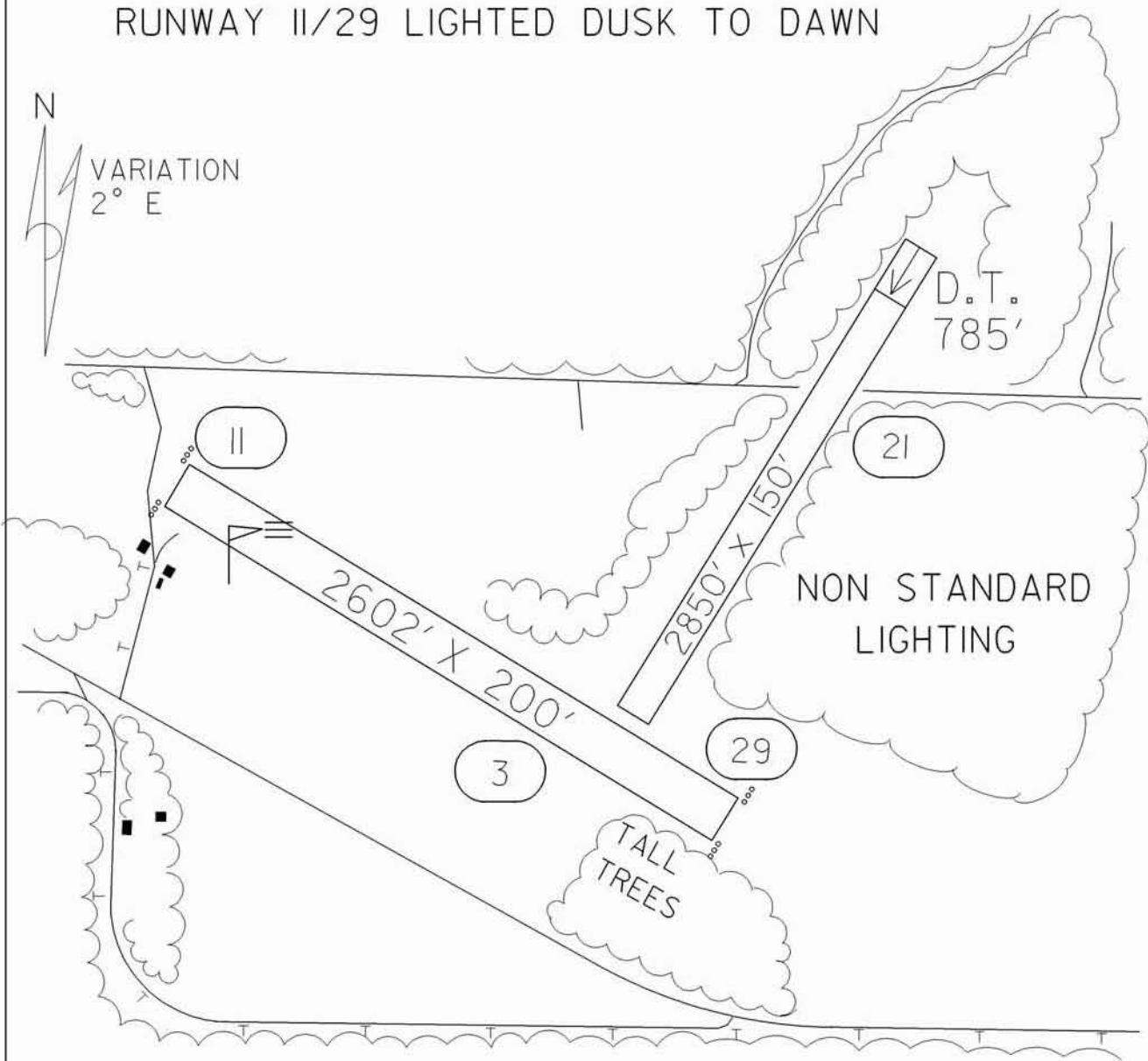
VICINITY MAP



SEC. CH: TWIN CITIES (N)
 LAT: 48° 11.8'
 LONG: 93° 46.0'
 COMM: CTAF: 122.9
 MPLS CTR: 120.9
 RNAV: (INL III.0) R208 D26.7
 TPA: 2030' (798')



RUNWAY II/29 LIGHTED DUSK TO DAWN

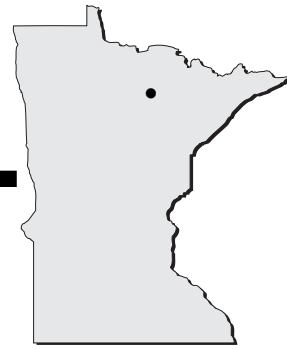


AIRPORT CLOSED WINTER MONTHS

BIG FALLS MUNICIPAL AIRPORT

BIG FALLS

Bigfork - FOZ

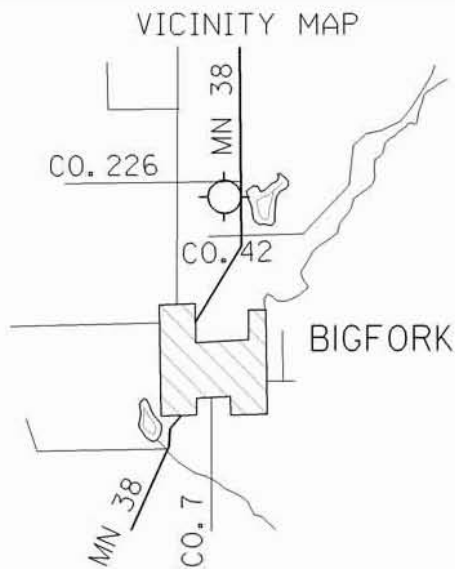


Airport Manager: Loren Hovila - 218-743-3640
Contact Person: Mark Maki - 218-244-4726
Chamber of Com: None
Aero Cht Coord: 5-H
AWOS/ASOS: 218-743-3289 - NDB 345
MnWAS Loc/Hrs: NA
Attended: Unattended
Fuel: None
Self Service Fuel: No
After Hrs Service: None
FBO(s): None
Ground Transport: None
Food Service: None
Dining: Huskie's Café - 218-743-6688 - 2 Miles
Lodging: Richie's Marcell Inn - 218-832-3906 - 12 Miles
Timberwolf Inn - 218-832-3990 - 9 Miles
Airport Events: Fly-In Breakfast Last Sunday In July
Underwing Camp: No
Campgrounds: Scenic State Park - 7 Miles
Golf Courses: Edge Of Wilderness Golf Course - 2 Miles
Local Attractions: Canoeing
Fishing
Comments: None


FIELD ELEV. 1348'

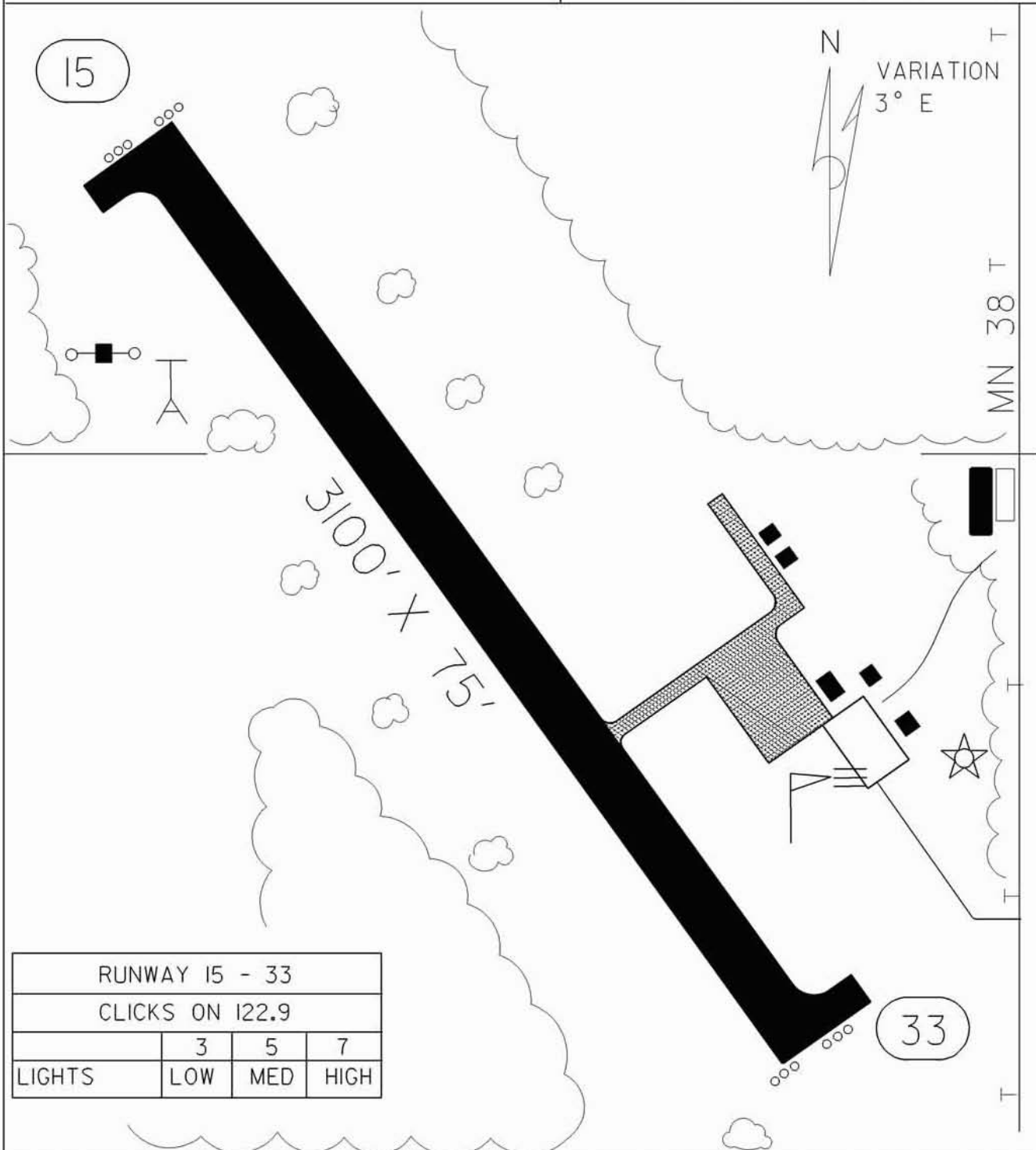
(FOZ)

BIGFORK



N ↑

SEC. CH: TWIN CITIES (N)
 LAT: 47°47.0'
 LONG: 93°39.0'
 COMM: CTAF: 122.9 (L)
 AWOS: 345 NDB
 MPLS CTR: 127.9
 GCO: 121.725
 RNAV: (GPZ III.4) R344 D37.8
 NDB: (FOZ) 345
 TPA: 2350' (1002') 
 APPROACH: GPS & NDB



RUNWAY 15 - 33			
CLICKS ON 122.9			
	3	5	7
LIGHTS	LOW	MED	HIGH

BIGFORK MUNICIPAL AIRPORT

BIGFORK

Blue Earth - SBU

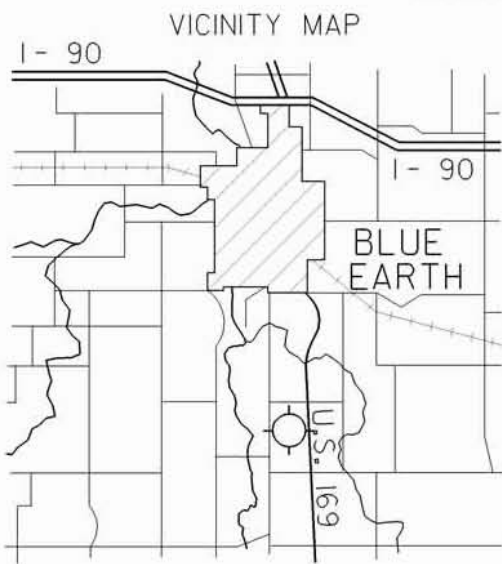


Airport Manager: Tim Steier - 507-526-7264 - steier@bevcomm.net
Contact Person: Barb Steier - 507-526-5115 - steier@bevcomm.net
Chamber of Com: 507-526-2916 - www.chamber.blue-earth.mn.us
Aero Cht Coord: 13-G
AWOS/ASOS: No
MnWAS Loc/Hrs: Blue Earth Aviation - 24 Hours
Attended: All/Mon-Fri/0800-1700
Fuel: 100LL, Jet A
Self Service Fuel: No
After Hrs Service: 507-526-2056
FBO(s): Blue Earth Aviation - 507-526-7264 - 122.8 - steier@bevcomm.net
PS Aviation, Inc. - 507-526-4086
Ground Transport: Courtesy Car
Food Service: None
Dining: Country Kitchen - 507-526-2169 - 3 Miles
Double Play - 507-526-3032 - 3 Miles
Hamilton's - 507-526-3287 - 3 Miles
Lodging: Super 8 Motel - 507-526-7376 - 3 Miles
AmericInn Motel - 507-526-4215 - 3 Miles
Airport Events: Fly-In Breakfast
Underwing Camp: No
Campgrounds: 48 Hours Free Camping At Fairgrounds
Golf Courses: Minn Iowa - 5 Miles South
Local Attractions: Largest Green Giant Statue - 3 Miles
Historical Homes & Museums
Comments: Summer Months - Aerial Application & Ultralights
Additional After Hours Service Phone - 507-526-2056

FIELD ELEV. 1107'

(SBU)

BLUE EARTH



N

SEC. CH: OMAHA NORTH

LAT: 43° 35.7'

LONG: 94° 05.6'

COMM: CTAF: 122.8(L)

MPLS CTR: 127.75

RNAV: (FRM 110.2) R095 D14.7

NDB: (SBU) 332

TPA: 2107' (1000')

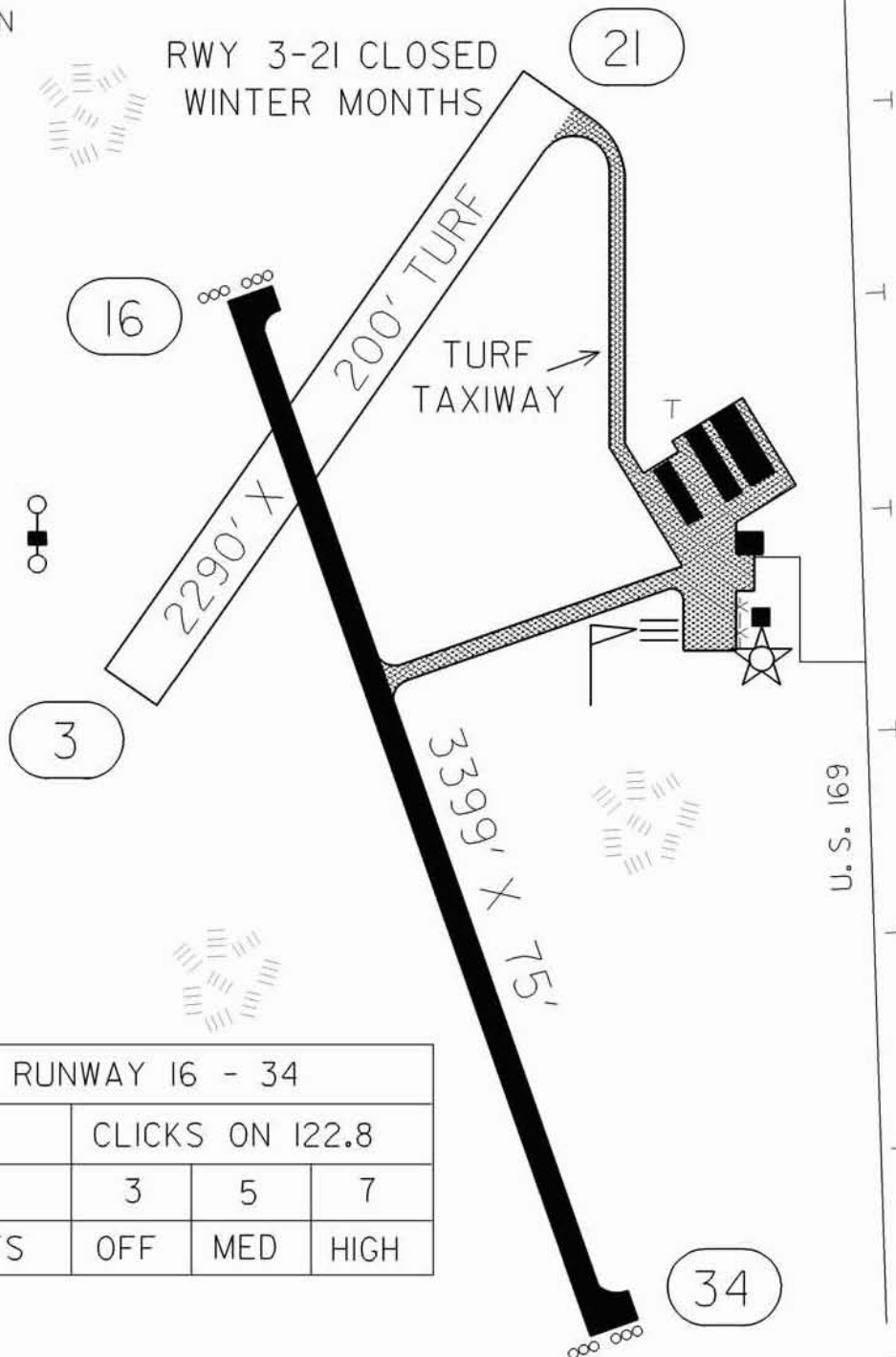
APPROACH: GPS & NDB



N

VARIATION
4° E

RWY 3-21 CLOSED
WINTER MONTHS

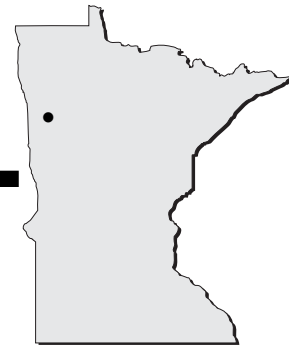


RUNWAY 16 - 34			
	CLICKS ON 122.8		
	3	5	7
LIGHTS	OFF	MED	HIGH

BLUE EARTH MUNICIPAL AIRPORT

BLUE EARTH

Bowstring - 9Y0



Airport Manager: Jim Petersen - 218-832-3304 -
jrepair@bigfork.net

Contact Person: Art Mertes - 218-832-3567 -
amertes@bigfork.net

Chamber of Com: None

Aero Cht Coord: 5-H

AWOS/ASOS: No

MnWAS Loc/Hrs: NA

Attended: Unattended

Fuel: None

Self Service Fuel: No

After Hrs Service: None

FBO(s): None

Ground Transport: None

Food Service: None

Dining: Riley's Supper Club (7 Days/Week) - 218-832-3656

Lodging: Bowstring Shores Resort - 218-832-3101 - .50 Mile -
Year-Round Reservations Required
Rocky Shores Resort - 218-832-3556 - Call For
Transportation

Airport Events: Fall Fly-In

Underwing Camp: Yes

Campgrounds: Free Camping At Airport

Golf Courses: Blueberry Golf In Deer River - 10 Miles

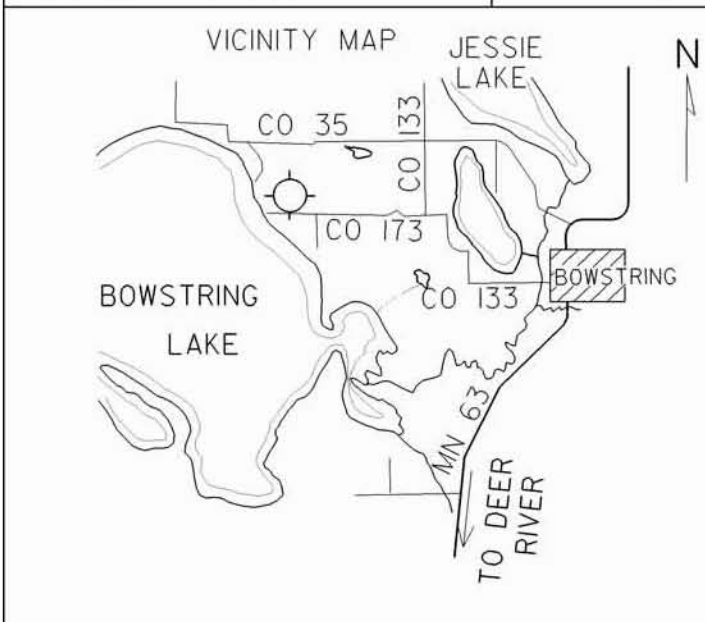
Local Attractions: Lakes
Fishing
Woods
Hiking
Snowmobile Trails

Comments: Well maintained grass strip, 14' x 70' mobile home
(electric, phone, restroom, heated) open to pilots.
Cell Phone On Site For Emergencies
Lighted, Radio Controlled Runway

FIELD ELEV. 1372'

(9YØ)

BOWSTRING



SEC. CH: TWIN CITIES (N)

LAT: 47° 33.0'


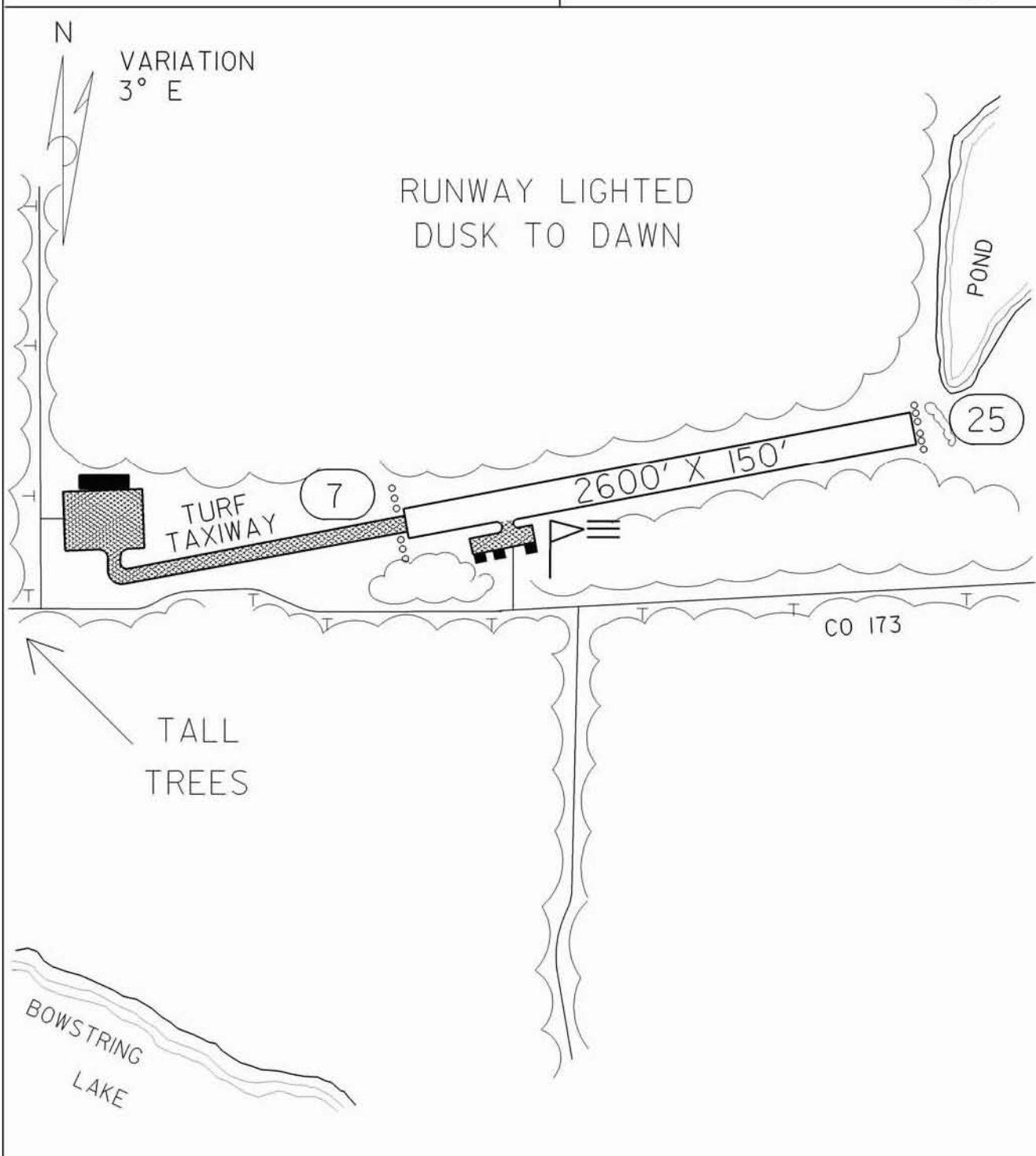
LONG: 93° 52.0'

COMM: CTAF: 122.9

MPLS CTR: 120.9

RNAV: (GPZ III.4) R322 D28.0

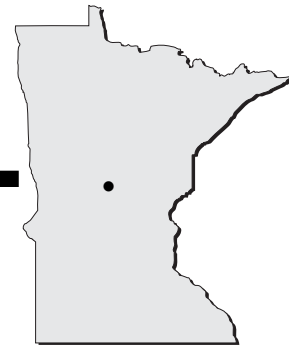
TPA: 2170' (798')

BOWSTRING AIRPORT

BOWSTRING

Brainerd - BRD

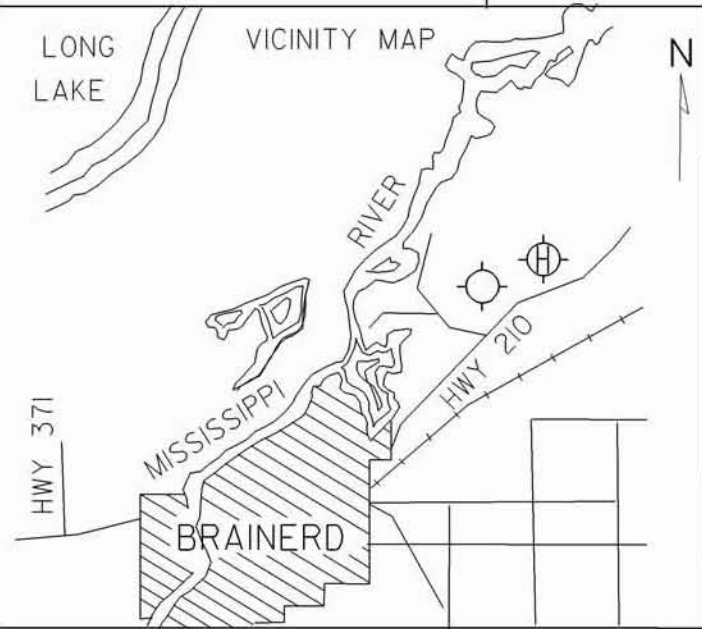


- Airport Manager:** Steve Sievek - 218-825-2166 - brdarpt@brainerd.net
- Contact Person:** Raini Mohler - 218-825-2166
- Chamber of Com:** 800-450-2838 - www.brainerdchamber.com
- Aero Cht Coord:** 8-G
- AWOS/ASOS:** 218-828-3314 - VHF 126.775
- MnWAS Loc/Hrs:** Airmotive Enterprises, Inc. - 24 Hours
- Attended:** May-Sep/All/0700-2100, Oct-Apr/All/0700-2000
- Fuel:** Mogas, 100LL, Jet A
- Self Service Fuel:** No
- After Hrs Service:** 218-829-3398
- FBO(s):** Airmotive Enterprises, Inc. - 218-829-3398 - 122.7 - fbomgr@hotmail.com - www.airmotive.net
- Ground Transport:** Car Rental; Taxi
- Food Service:** Vending Machines
Wings Airport Café - Breakfast & Lunch - 7 Days A Week
- Dining:** Numerous Restaurants - 3-5 Miles
- Lodging:** Numerous Hotels - 3-5 Miles
- Airport Events:** None
- Underwing Camp:** No
- Campgrounds:** Crow Wing State Park - 218-829-8022
Cross Lake - 218-692-4027
Gull Lake Dam - 218-829-3334
- Golf Courses:** Madden's - 218-829-2811; Birch Bay - 218-963-4488; Grand View Pines - 218-963-2234; Ruttger's Bay Lake Lodge - 218-678-2885; Deacon's Lodge - 888-549-5444; The Legacy - 218-825-2800
- Local Attractions:** Premier Four-Season Vacation Land; Cuyuna Iron Range; Brainerd International Raceway; Groomed Snowmobile & Cross-Country Ski Trails
- Comments:** We also have a lighted heliport with windsock.
Scheduled Air Service - 218-828-0572

FIELD ELEV. 1226'

(BRD)

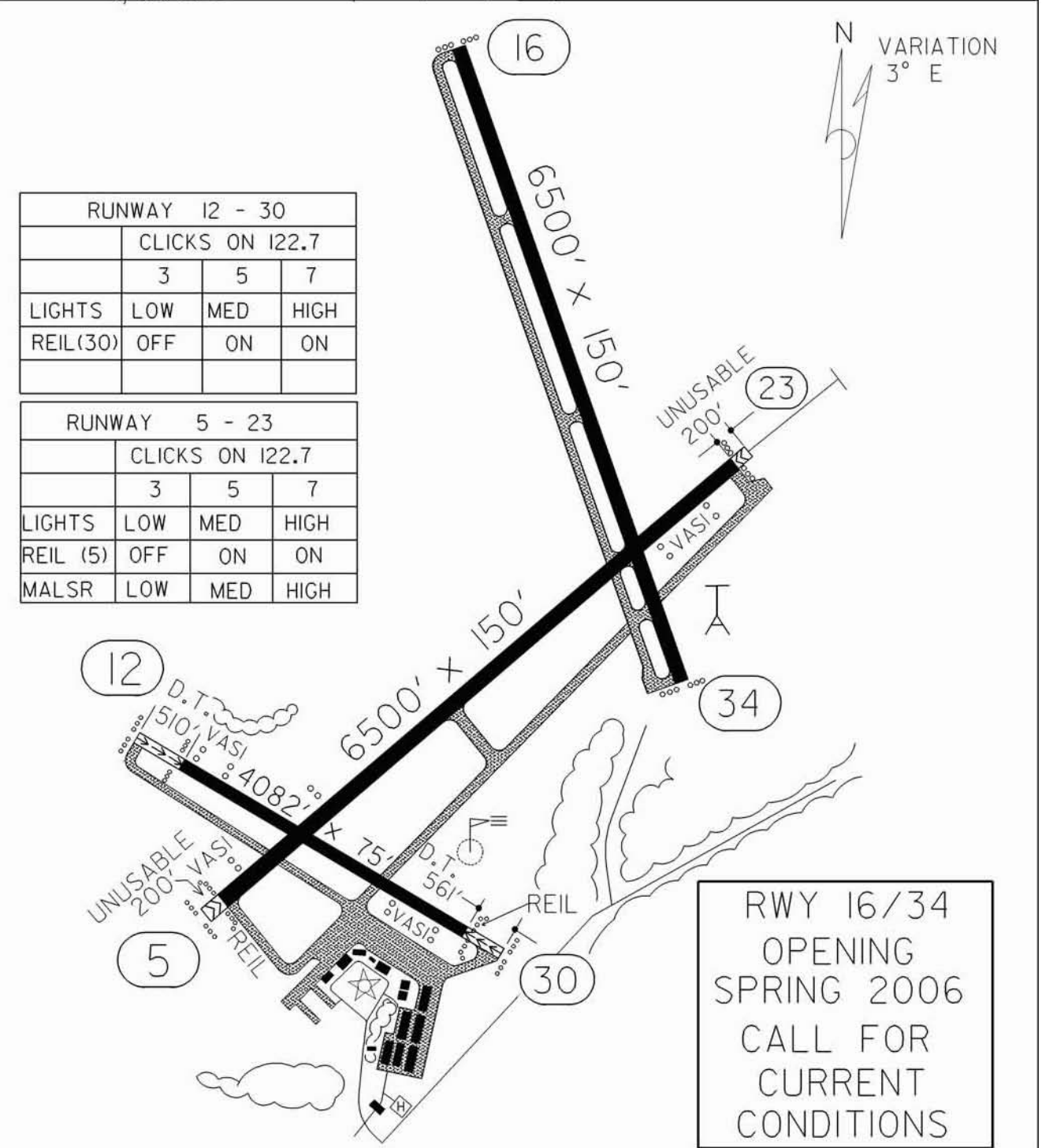
BRAINERD



SEC. CH: TWIN CITIES (S)
 LAT: 46° 23.9'
 LONG: 94° 08.2'
 COMM: CTAF: 122.7(L)
 ASOS: 126.775 VHF
 RCO FSS: 123.65
 MPLS CTR: 118.05
 RNAV: (BRD 116.9) R300 D5.5
 TPA: 2226' (1000')
 APPROACH: ILS, NDB, GPS,
 RNAV, VOR & VOR/DME

RUNWAY 12 - 30			
CLICKS ON 122.7			
	3	5	7
LIGHTS	LOW	MED	HIGH
REIL(30)	OFF	ON	ON

RUNWAY 5 - 23			
CLICKS ON 122.7			
	3	5	7
LIGHTS	LOW	MED	HIGH
REIL (5)	OFF	ON	ON
MALSR	LOW	MED	HIGH

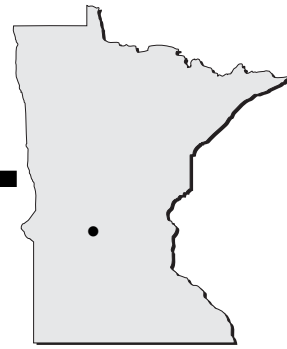


RWY 16/34
 OPENING
 SPRING 2006
 CALL FOR
 CURRENT
 CONDITIONS

BRAINERD LAKES REGIONAL AIRPORT

BRAINERD

Brooten - 6D1



Airport Manager: David Bohmer - 320-346-2234 -
dbohmer@tds.net

Contact Person: Susan Lundell - 320-346-2524

Chamber of Com: 320-346-2234

Aero Cht Coord: 10-E

AWOS/ASOS: No

MnWAS Loc/Hrs: NA

Attended: Unattended

Fuel: None

Self Service Fuel: No

After Hrs Service: None

FBO(s): None

Ground Transport: None

Food Service: None

Dining: Ka-De-Shack - 1 Mile
Tam-Mel's - 1 Mile
Seasonal Drive-In - 1 Mile

Lodging: Annie's Motel - 320-346-2233 - 1 Mile

Airport Events: None Reported

Underwing Camp: No

Campgrounds: Sibley State Park - 15 Miles

Golf Courses: Prairie View Community - 320-346-2677 - Holes: 9 -
1 Mile

Local Attractions: Irrigated Farmland
Lakes
Hunting
Fishing

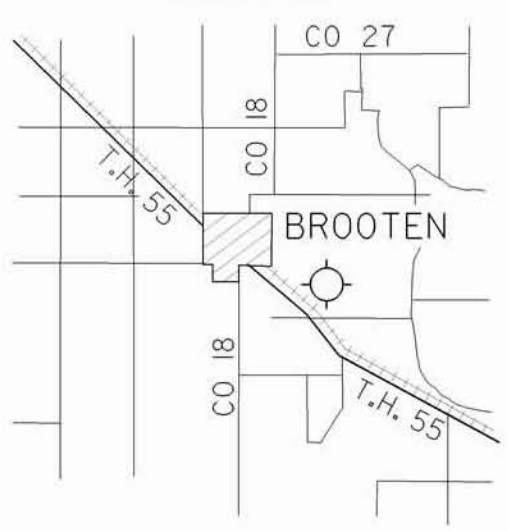
Comments: None

FIELD ELEV. 1305'

(6DI)

BROOTEN

VICINITY MAP



N

SEC. CH: TWIN CITIES (S)

LAT: 45° 30.0'

LONG: 95° 06.8'

COMM: CTAF: 122.9

MPLS CTR: 125.5

RNAV: (AXN 112.8) R163 D28.0

TPA: 2100' (795')

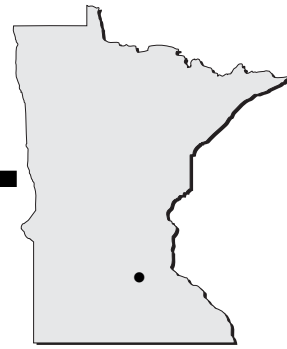


BROOTEN MUNICIPAL AIRPORT

BROOTEN

Buffalo - CFE

www.kcfe.org

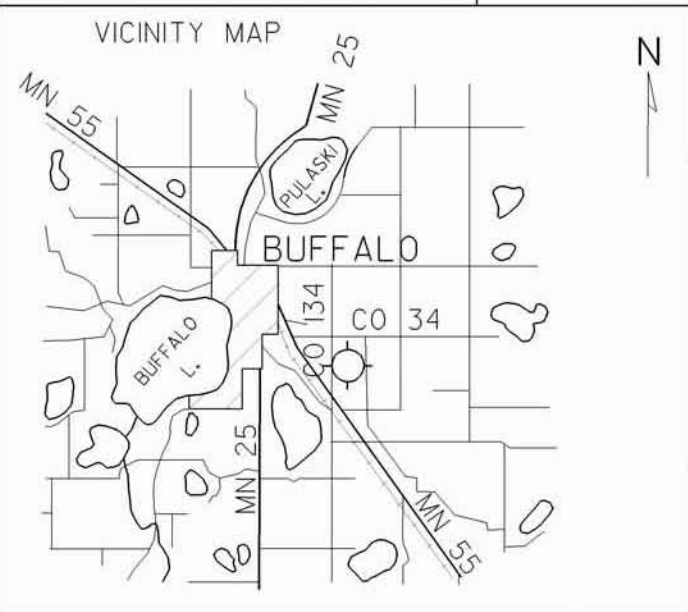


- Airport Manager:** Terry Marsh - 763-682-5452 - smarsh@bwig.net
- Contact Person:** Susan Marsh - 763-682-5452 - smarsh@bwig.net
- Chamber of Com:** 763-682-4902 - www.buffalochamber.org
- Aero Cht Coord:** 10-H
- AWOS/ASOS:** 763-684-0762 - VHF 120.45
- MnWAS Loc/Hrs:** Buffalo Aviation, Inc. - Same As Attendance Schedule
- Attended:** All/All/Daylight
- Fuel:** 100LL
- Self Service Fuel:** No
- After Hrs Service:** 763-682-4516
- FBO(s):** Buffalo Aviation, Inc. - 763-682-5452 - 122.8 - smarsh@bwig.net - www.kcfe.org
- Ground Transport:** Discount Car Rental - 763-682-6878
Enterprise - 763-684-0304
- Food Service:** None
- Dining:** Prairie House - 763-682-1226 - 1.50 Miles
Perkins - 2 Miles
McDonald's - 2 Miles
Applebee's - 2 Miles
- Lodging:** Super 8 Motel - 763-682-5930 - 1.50 Miles
Country Inn - 763-682-5660
- Airport Events:** June Fly-In
- Underwing Camp:** Yes
- Campgrounds:** Yes
- Golf Courses:** Buffalo Heights - 763-682-2854
Wild Marsh - 763-682-4476
- Local Attractions:** Fly-In & Buffalo Days - June
Buffalo Lake
Lake Pulaski
Griffing Park
Sturges Park
Crazy Days
Sidewalk Arts & Crafts Festival In August
- Comments:** Good fishing, boating, swimming, etc. Usually community special events every weekend & church services of all denominations. Additional Airport Information Phone - 763-682-1895

FIELD ELEV. 967'

(CFE)

BUFFALO



N

SEC. CH: TWIN CITIES (S)

LAT: 45° 09.5'

LONG: 93° 50.6'

COMM: CTAF: 122.8

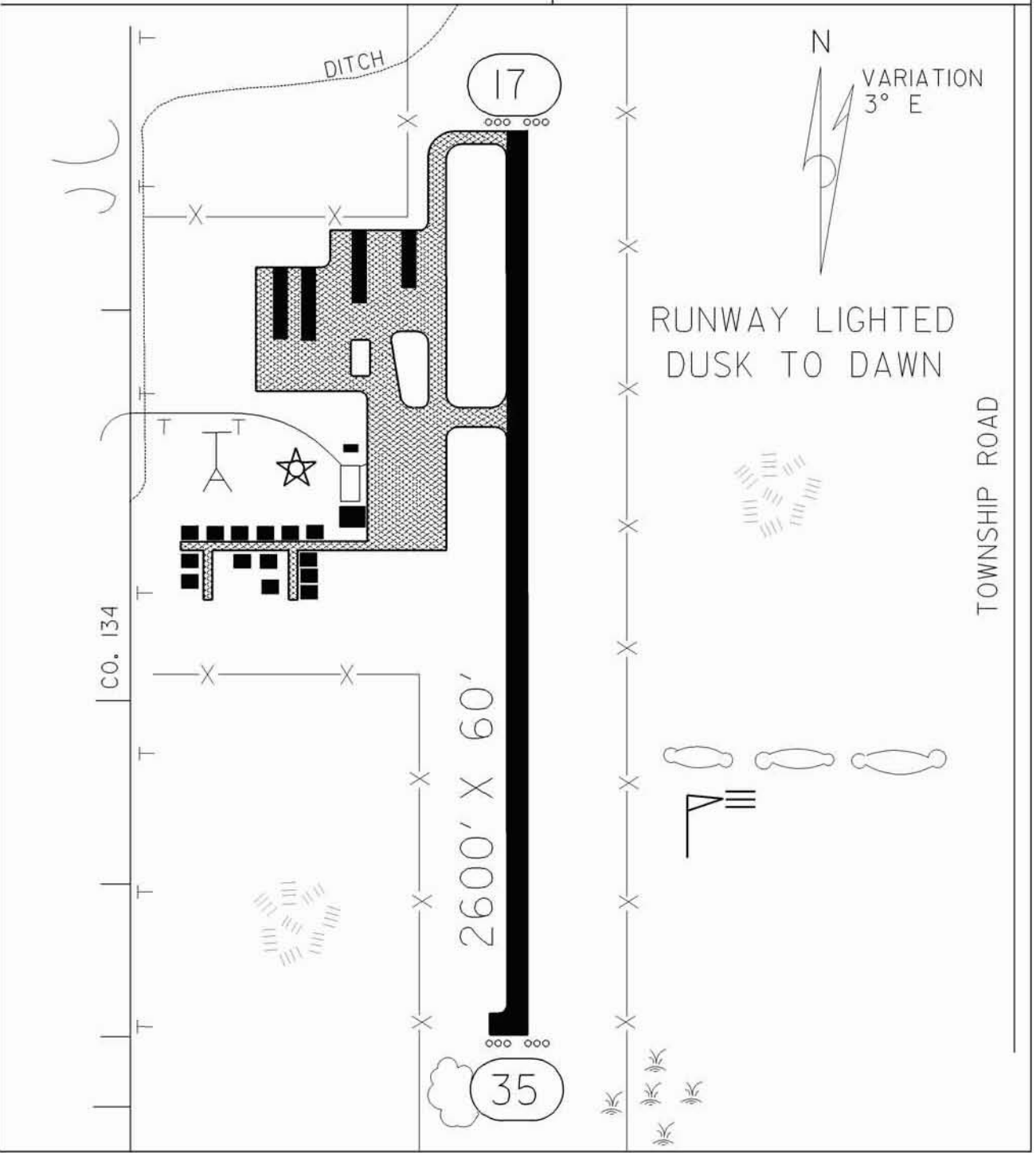
AWOS: 120.45 VHF

MPLS APP: 126.5

RNAV: (GEP 117.3) R266 D20.0

TPA: 1797' (830')

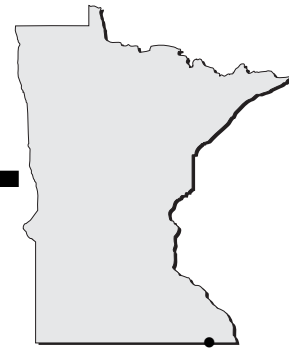
APPROACH: GPS & VOR



BUFFALO MUNICIPAL AIRPORT

BUFFALO

Caledonia - CHU



Airport Manager: Tom Molling - 507-725-3925 -
Contact Person: Houston County Highway Dpt. -
507-725-3925

Chamber of Com: 507-725-5477
Aero Cht Coord: 13-M
AWOS/ASOS: No
MnWAS Loc/Hrs: NA
Attended: Unattended
Fuel: None
Self Service Fuel: No
After Hrs Service: None
FBO(s): None

Ground Transport: Car Rental - Pladsen Ford - 507-725-3346
Food Service: None
Dining: Good Times - 507-725-3839 - 1.50 Miles
Elmer's Supper Club - 507-725-2686 - 2 Miles
Redwood Café - 507-725-2270 - 2 Miles
PJ Diner - 507-725-8686 - 2.50 Miles
Sonny & Bev's - 507-725-3313 - 2.50 Miles
China Buffet - 507-725-8788 - 2.50 Miles
Lodging: Red Carpet Inn - 507-724-3311 - 1 Mile
AmericInn Motel - 507-725-8000 - 2 Miles

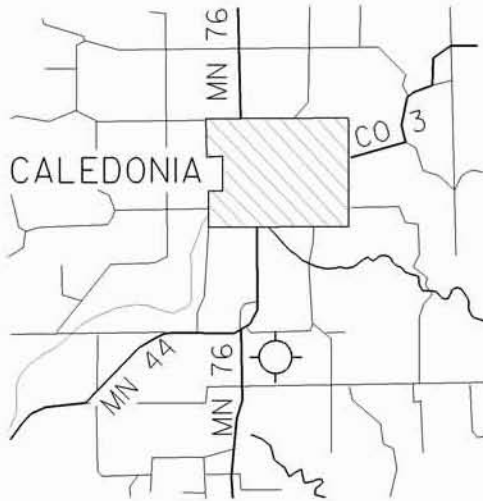
Airport Events: Fly-In - Last Sunday In June
Underwing Camp: No
Campgrounds: Dunromin Park - 507-724-2514 - 2.50 Miles
Golf Courses: Mal-Cal Grove - 507-725-2733 - 1 Mile
Local Attractions: None Reported
Comments: None


FIELD ELEV. 1179'

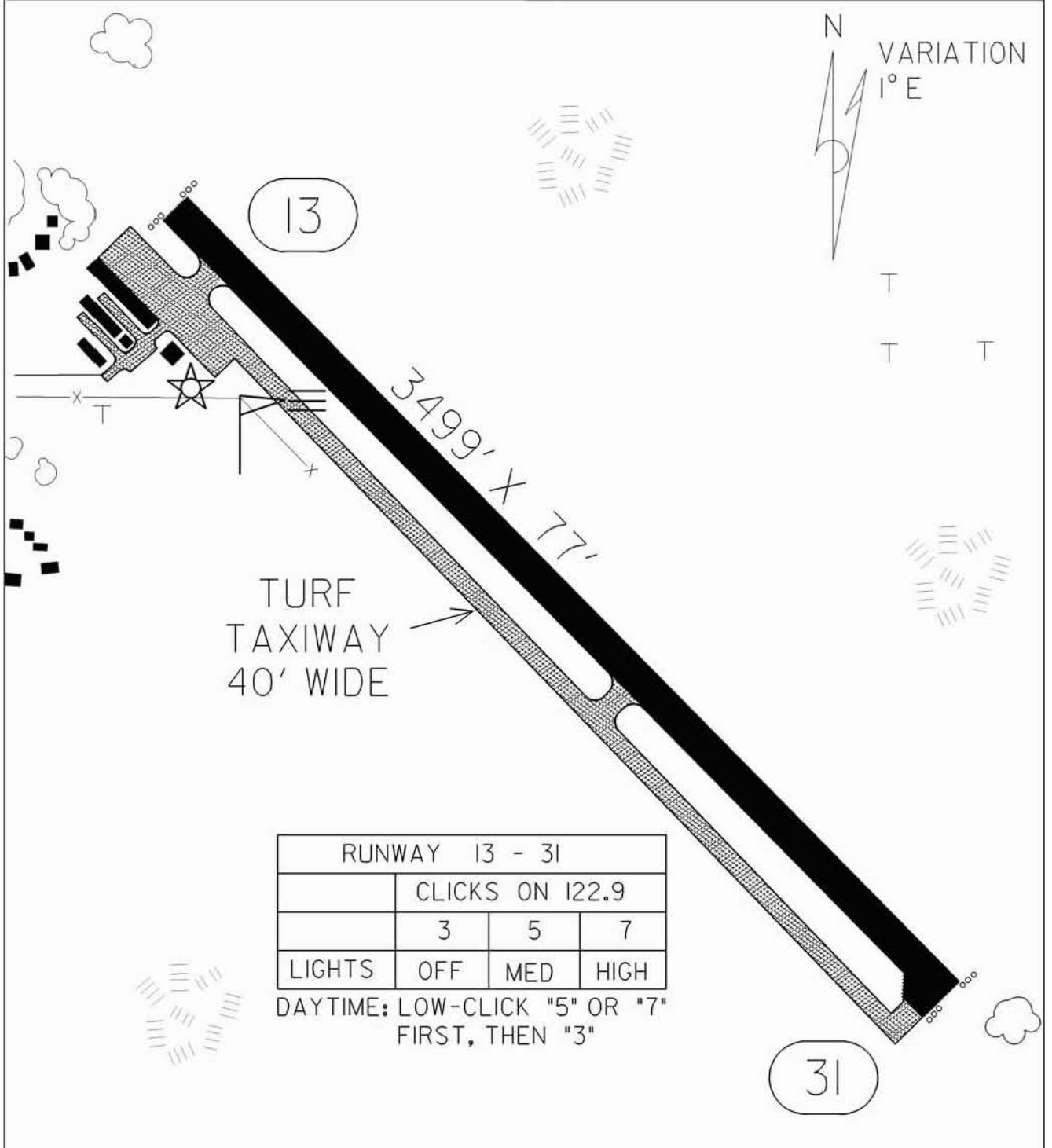
(CHU)

CALEDONIA

VICINITY MAP



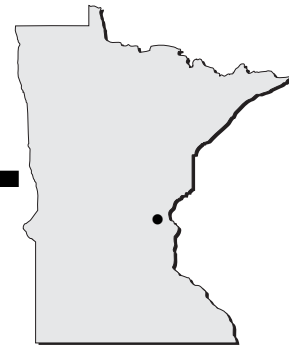
SEC. CH: CHICAGO NORTH
 LAT: 43° 35.8'
 LONG: 91° 30.2'
 COMM: CTAF: 122.9 (L)
 RCO FSS: 122.1R 117.9T
 MPLS CTR: 128.6
 RNAV: (ODI 117.9) R184 D19.0
 NDB: (CHU) 209
 TPA: 2170' (991')
 APPROACH: GPS & 
 VOR/DME



HOUSTON COUNTY AIRPORT

CALEDONIA

Cambridge - CBG



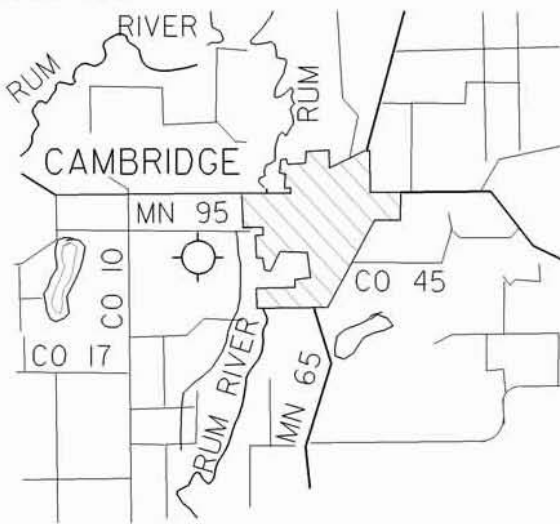
- Airport Manager:** Steve Wegwerth - 763-689-1800 -
swegwerth@cambridgepw.org
- Contact Person:** Steve Wegwerth - 763-689-1800 -
swegwerth@cambridgepw.org
- Chamber of Com:** 763-689-2505 - www.cambridgechamber.com
- Aero Cht Coord:** 10-I
- AWOS/ASOS:** 763-689-9562 - VHF 121.125
- MnWAS Loc/Hrs:** Arrival/Departure Building - 24 Hours
- Attended:** Unattended
- Fuel:** 100LL
- Self Service Fuel:** Visa, Mastercard
- After Hrs Service:** 763-689-1800
- FBO(s):** Sun Aviation, Inc. - 763-689-4708 -
jerrysunav@aol.com
Inter Space Ideas Aviation - 612-281-8925 - 122.8
All American Aviation, Inc. - 763-552-4360 -
allamericanaviation@gmail -
allamericanaviationinc.com
- Ground Transport:** Cambridge Cab, Inc. - 763-552-8294
- Food Service:** Pop
- Dining:** People's Cafe - 763-689-3198 - 2.50 Miles;
Cambridge Bar & Grill - 763-689-4052; Cambridge
Station - 763-689-3423; Bakery - 763-689-1515;
House Of Liu - 763-689-9931; Perkins -
763-552-5000; Purple Hawk - 763-689-3433;
Sidelines - 763-689-9620; McDonland's-
763-689-9015; Subway - 763-689-2936;
Applebee's - 763-689-9600; Culver's - 763-689-2005;
Embers - 763-552-1515; Hardee's - 763-689-5694;
Pizza Hut - 763-689-2000; Pizza Pub -
763-689-8888; Q-Mandarin - 763-689-2008;
Quizno's - 763-552-2200; Taco John's - 763-689-4553
- Lodging:** Country Inn - 763-689-0542
- Airport Events:** None Reported
- Underwing Camp:** Yes
- Campgrounds:** Spring Vale Campgrounds - 763-689-3208 -
6.50 Miles
- Golf Courses:** Purple Hawk Country Club - 763-689-3800 - 8 Miles
Grandy 9 - 7 Miles
- Local Attractions:** Lakes; Campground; Isanti County Fair In July;
Swedish Festival In June; Isanti Rodeo In July
- Comments:** JKs Flying Colors Aircraft Refinishing - 763-689-5378
Free overnight parking of aircraft.
Runway 16 traffic pattern is left hand pattern.

FIELD ELEV. 945'

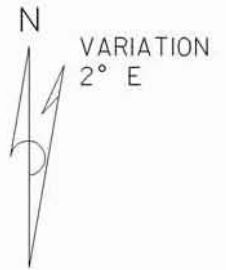
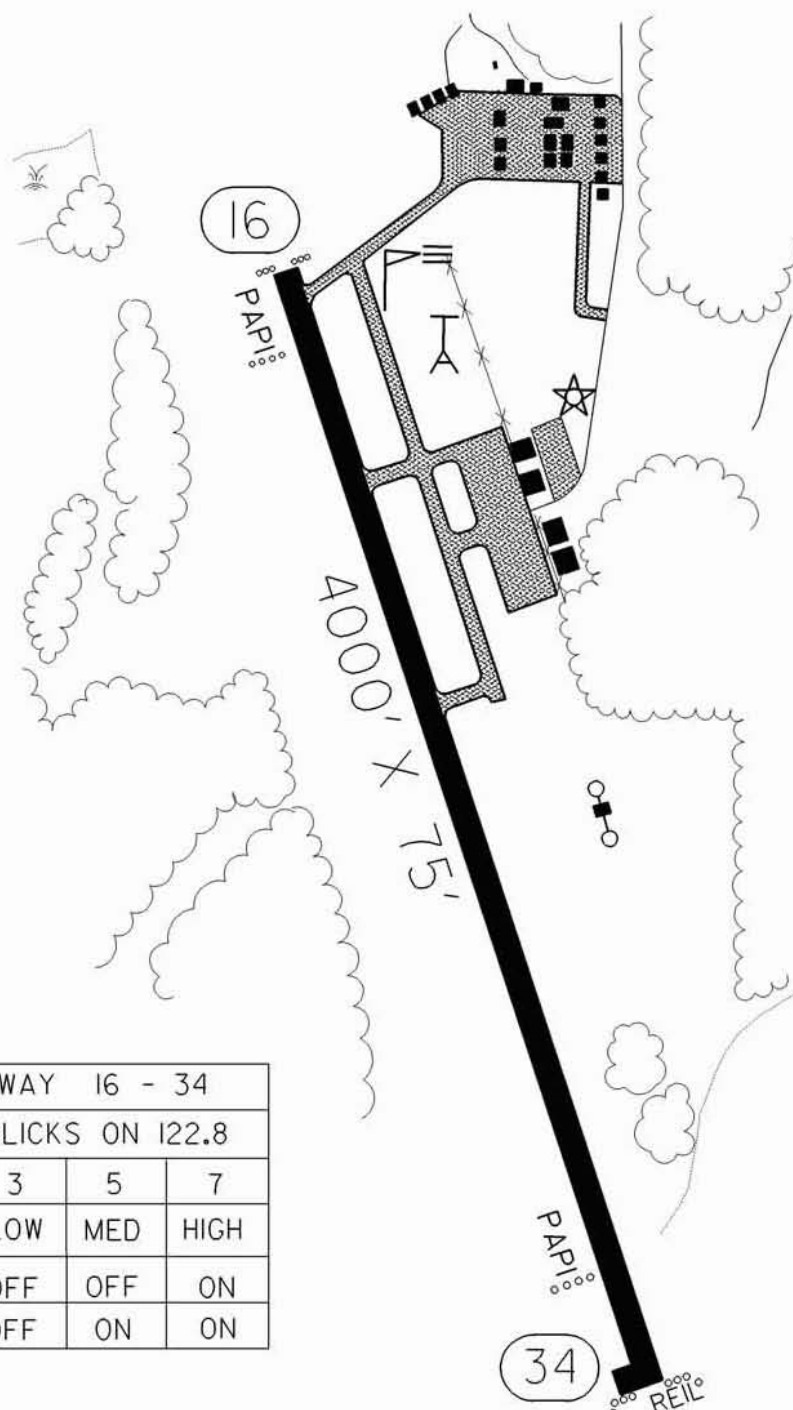
(CBG)

CAMBRIDGE

VICINITY MAP



SEC. CH: TWIN CITIES (S)
 LAT: 45° 33.5'
 LONG: 93° 15.9'
 COMM: CTAF: 122.8 (L)
 AWOS: 121.125 VHF
 MPLS CTR: 121.05
 RNAV: (GEP 117.3) R004 D25.3
 NDB: (CBG) 350
 TPA: 1945' (1000' AT 2 NAUTICAL MILES)
 APPROACH: GPS & NDB



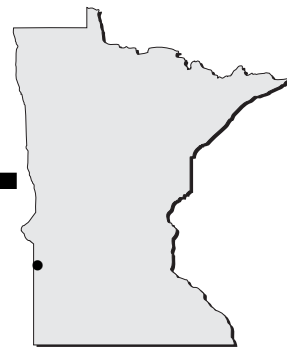
RUNWAY 16 - 34			
CLICKS ON 122.8			
	3	5	7
LIGHTS	LOW	MED	HIGH
REIL	OFF	OFF	ON
PAPI	OFF	ON	ON

CAMBRIDGE MUNICIPAL AIRPORT

CAMBRIDGE

Canby - 27D

canby.govoffice.com



Airport Manager: Mark Kallhoff - 507-223-5075 -
kkmtrspt@frontiernet.net

Contact Person: Barbara Hoyhtya - 507-223-7295 -
bhoyhtya@canby.mntm.org

Chamber of Com: 507-223-5303

Aero Cht Coord: 11-C

AWOS/ASOS: No

MnWAS Loc/Hrs: Arrival/Departure Building - Business Hours

Attended: Unattended

Fuel: 100LL

Self Service Fuel: Visa, Mastercard

After Hrs Service: 507-223-5075

FBO(s): None

Ground Transport: Courtesy Car By Appointment

Food Service: None

Dining: Numerous Restaurants In City Of Canby

Lodging: Tower Motel - 507-223-7284 - 1.50 Miles

Airport Events: Fly-In - Father's Day

Underwing Camp: Yes

Campgrounds: Triangle Park
Swimming Pool Park
Stone Hill Regional Park

Golf Courses: Canby Golf Course

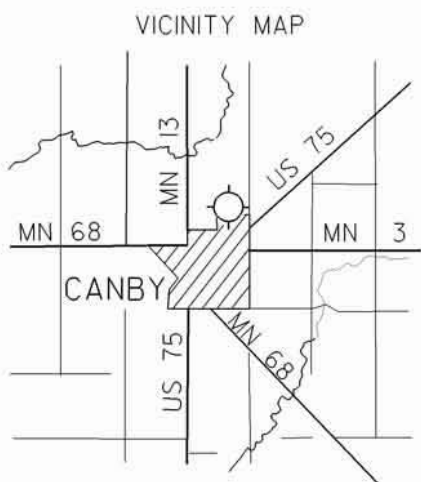
Local Attractions: Stock Car Racing Saturday Nights In The Summer
Canby Hat Days - June (Father's Day Weekend)
Del Clark Recreational Facility - 1.50 Miles West
City Swimming Pool

Comments: Flight Instruction, Aircraft Rental & Hangar Space
Available
Agricultural Operations At Airport

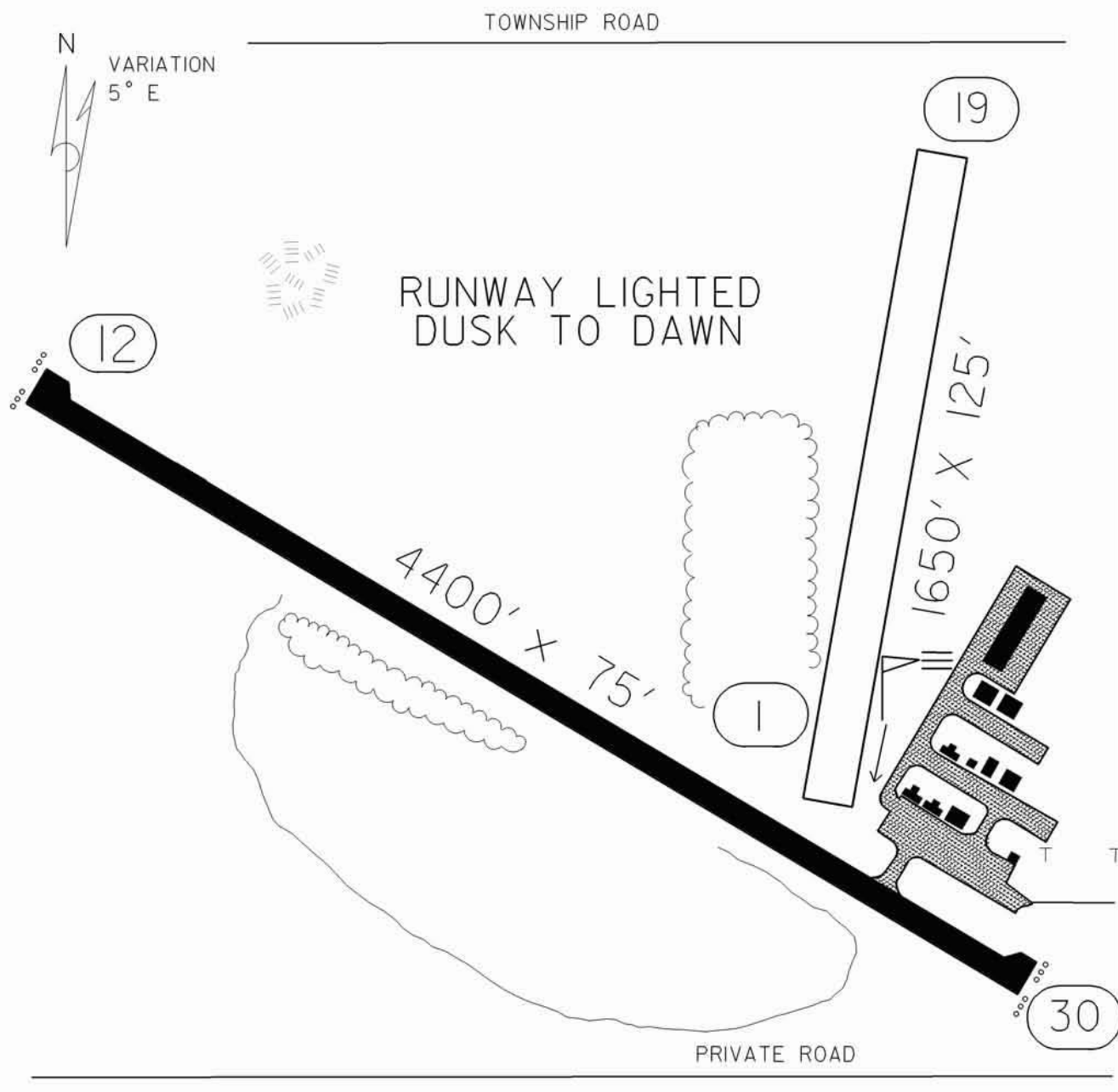
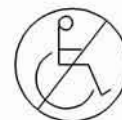
FIELD ELEV. 1191'

(27D)

CANBY



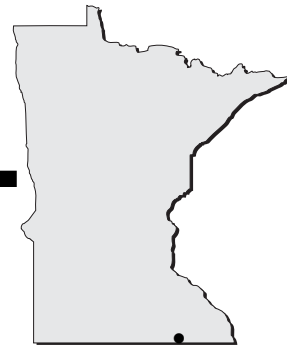
SEC. CH: TWIN CITIES (S)
 LAT: 44° 43.7'
 LONG: 96° 15.8'
 COMM: CTAF: 122.9
 FSS (MADISON RCO): 122.3
 MPLS CTR: 128.5
 RNAV: (MML III.0) R307 D25.2
 TPA: 2200' (1010')
 APPROACH: RNAV



CANBY MUNICIPAL AIRPORT
 (MYERS FIELD)

CANBY

Chatfield - 2C4



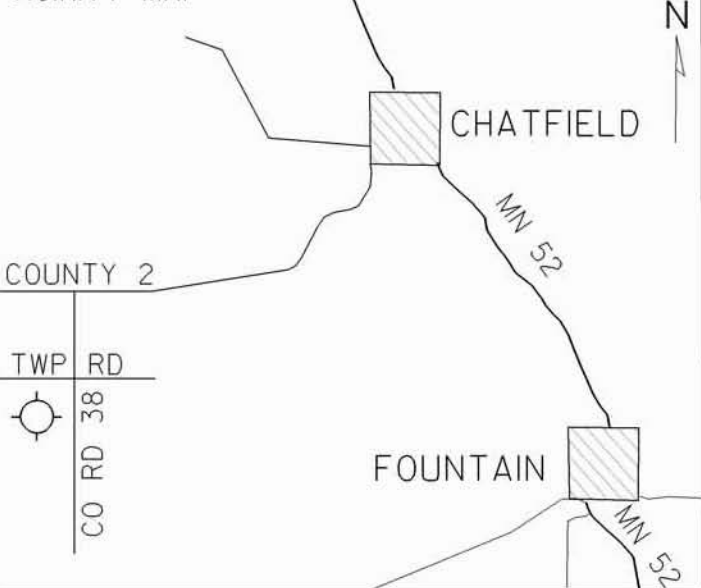
Airport Manager: Wes Anderson - 507-867-4075
Contact Person: Wes Anderson - 507-867-4075
Chamber of Com: 507-867-3870
Aero Cht Coord: 13-K
AWOS/ASOS: No
MnWAS Loc/Hrs: NA
Attended: All/All/0800-1800
Fuel: Mogas, 100LL
Self Service Fuel: No
After Hrs Service: 507-867-4075
FBO(s): Anderson Aero and Repair, Inc. - 507-867-4075 - 122.9
Ground Transport: Courtesy Car
Food Service: None
Dining: 10 Miles
Lodging: 10 Miles
Airport Events: None Reported
Underwing Camp: Yes
Campgrounds: In The Nearby Town Of Chatfield
Golf Courses: In All The Neighboring Towns
Local Attractions: Leaves In The Fall
Comments: None

FIELD ELEV. 1300'

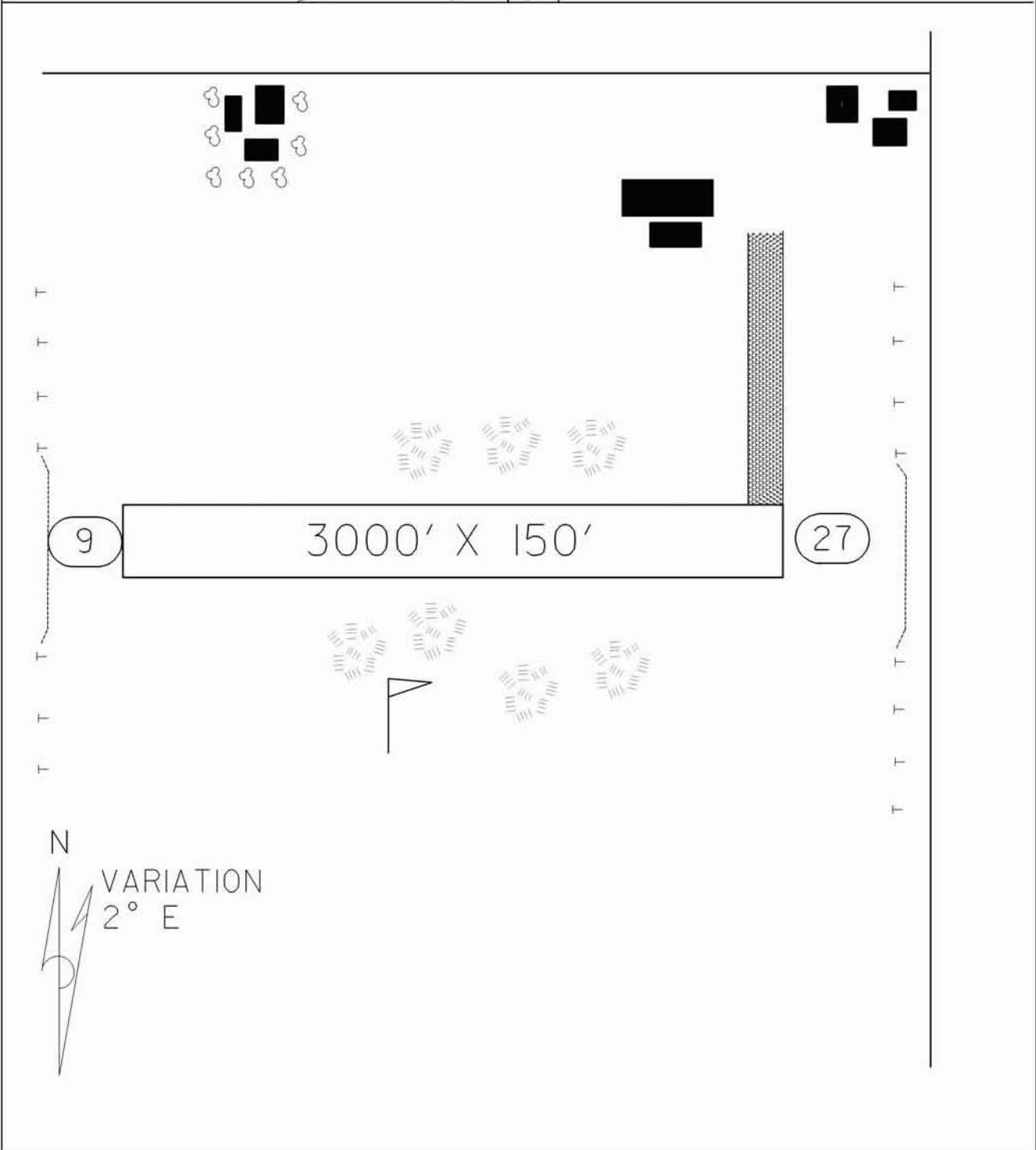
(2C4)

CHATFIELD

VICINITY MAP



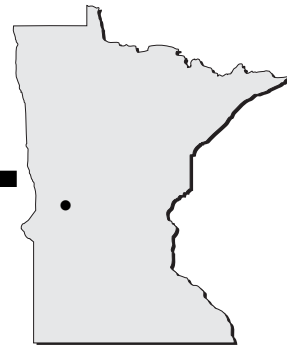
SEC. CH: CHICAGO NORTH
 LAT: 43°49.2'
 LONG: 92°20.0'
 COMM: CTAF: 122.9
 ROCHESTER APP: 119.8
 RNAV: (RST 112.0) R073 DI2.0
 TPA: 2000' (700')
 RWY 9 RGT TFC



FLYING A AIRPORT

CHATFIELD

Clarissa - 8Y5



Airport Manager: Kenneth Helgeson -
218-756-3592

Contact Person: Kenneth Helgeson -
218-756-3592

Chamber of Com: 218-756-2445

Aero Cht Coord: 8-F

AWOS/ASOS: No

MnWAS Loc/Hrs: NA

Attended: Unattended

Fuel: None

Self Service Fuel: No

After Hrs Service: None

FBO(s): None

Ground Transport: Can Be Arranged, Call Airport Manager

Food Service: None

Dining: Farm House Café - 218-456-2266 - 2.50 Miles
Busy Bee Café - 218-756-2222 - 2.50 Miles

Lodging: Browerville Motel - 612-594-2248

Airport Events: None Reported

Underwing Camp: No

Campgrounds: Clarissa City Park

Golf Courses: Double Eagle Golf & Supper Club - Eagle Bend -
218-738-5155

Local Attractions: Fishing Lakes In Area

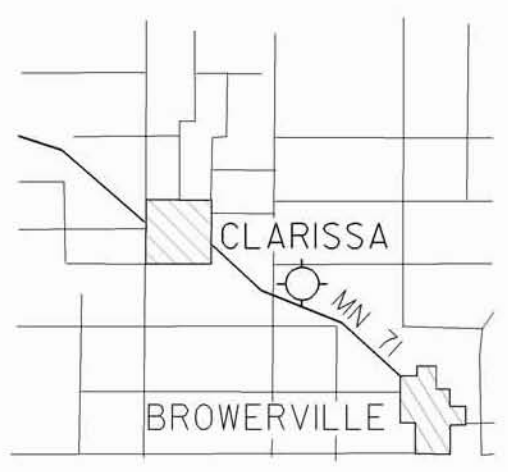
Comments: None

FIELD ELEV. 1308'

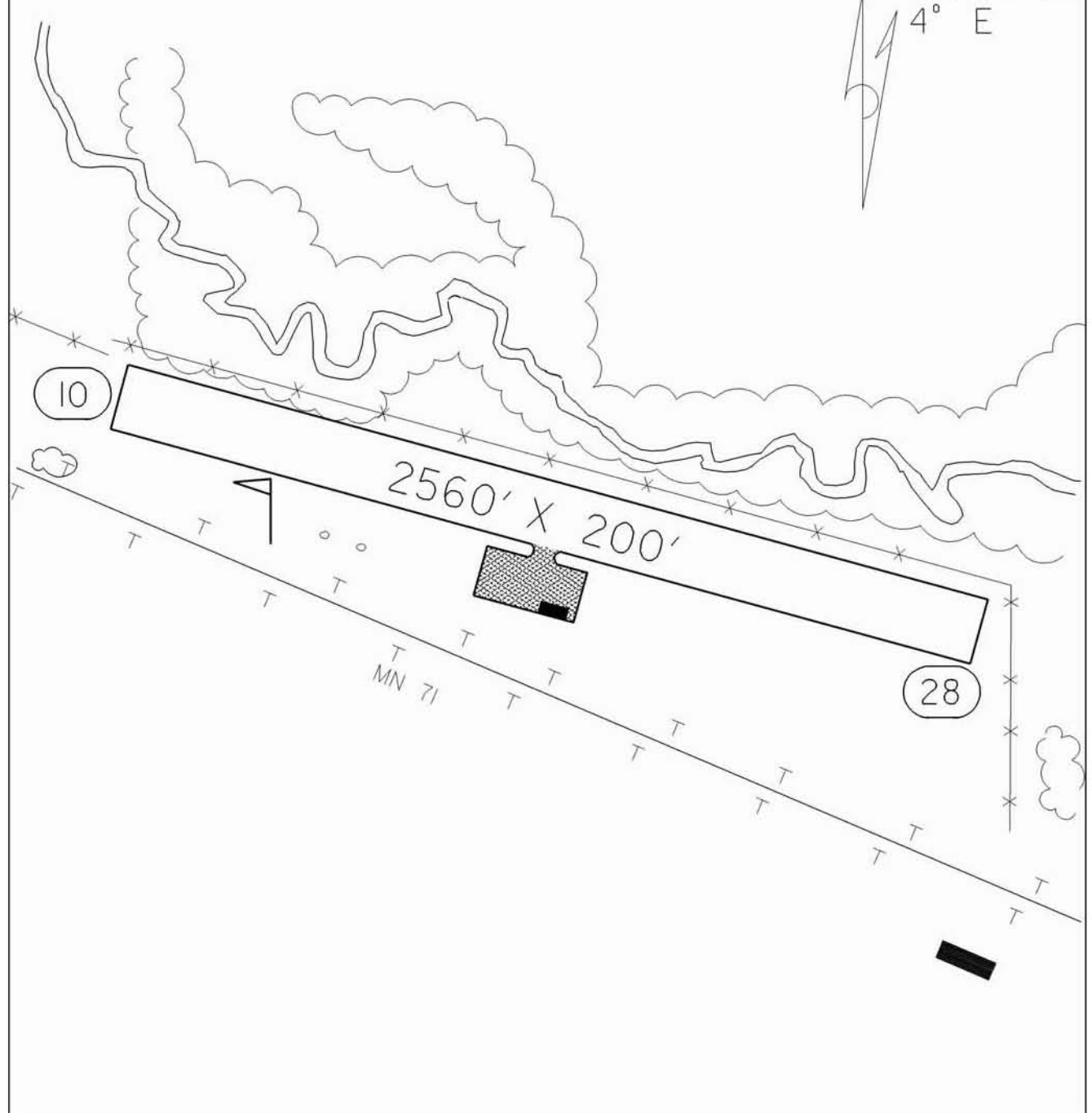

(8Y5)

CLARISSA

VICINITY MAP



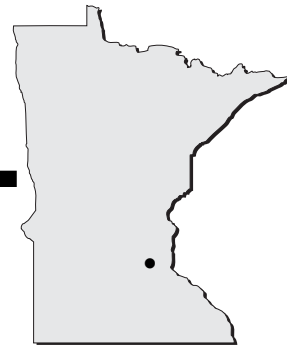
SEC. CH: TWIN CITIES (S)
 LAT: 46° 06.8'
 LONG: 94° 54.4'
 COMM: CTAF: 122.9
 MPLS CTR: 126.1
 RNAV: (AXN 112.8) R049 D17.0
 TPA: 2108' (800')



CLARISSA MUNICIPAL AIRPORT

CLARISSA

Clear Lake - 8Y6



Airport Manager: Bob Leaders - 320-743-2294
Contact Person: Bob Leaders - 320-743-2294
Chamber of Com: None
Aero Cht Coord: 10-G
AWOS/ASOS: No
MnWAS Loc/Hrs: NA
Attended: All/All/0800-Dusk
Fuel: 100LL
Self Service Fuel: No
After Hrs Service: 320-743-2294
FBO(s): Leaders Flying Service, Inc. - 320-743-2294
Ground Transport: Yes
Food Service: None
Dining: Prowskie's - 1 Mile
Lodging: Nelson's - 4 Miles
Airport Events: Fly-In - Spring
Underwing Camp: Yes
Campgrounds: KOA - 5 Miles
Golf Courses: Pebble Creek - 6 Miles
Local Attractions: None Reported
Comments: None


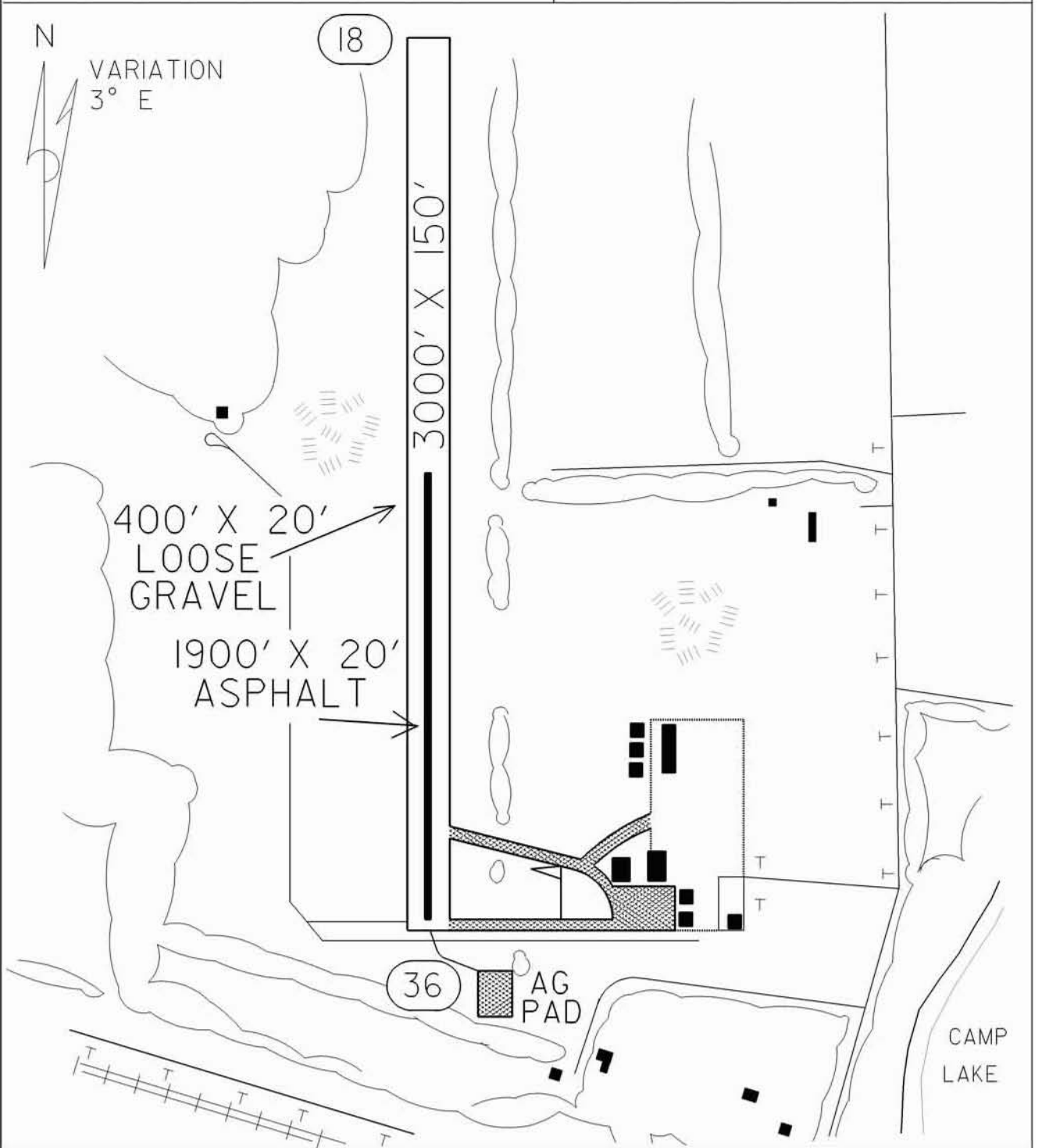
FIELD ELEV. 990'

(8Y6)

CLEAR LAKE



N
 SEC. CH: TWIN CITIES (S)
 LAT: 45° 26.7'
 LONG: 93° 58.3'
 COMM: CTAF: 122.9
 MPLS CTR: 125.5
 RNAV: (STC 112.1) R144 D6.8
 TPA: 1790' (800')

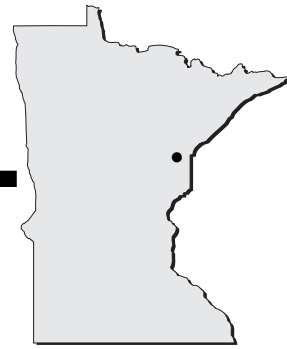



LEADERS-CLEAR LAKE AIRPORT

CLEAR LAKE

Cloquet - COQ

www.cloquetairport.com



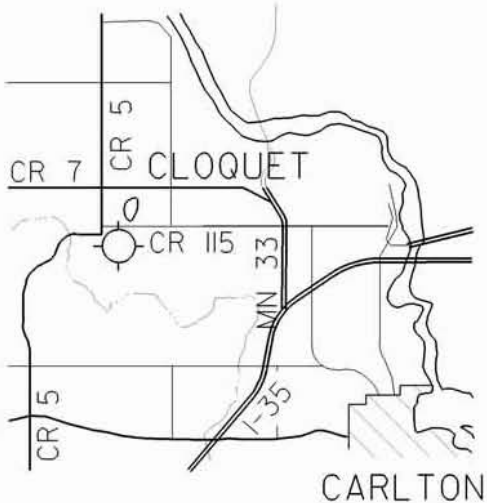
- Airport Manager:** Quinten Anderson - 218-879-4911
quinten@cloquetairport.com
- Contact Person:** Mark Linne - 218-384-9150 -
mark.linne@co.carlton.mn.us
- Chamber of Com:** 800-554-4350 - www.cloquet.com
- Aero Cht Coord:** 7-J
- AWOS/ASOS:** 218-879-0783 - VHF 118.525
- MnWAS Loc/Hrs:** Arrival/Departure Building - 24 Hours
- Attended:** All/Mon-Sat/0800-1700
- Fuel:** 100LL, Jet A
- Self Service Fuel:** All Major Cards
- After Hrs Service:** 218-591-6157
- FBO(s):** Imberg Aire, Inc. - 218-384-3257 - 122.8
Woodland Aviation - 218-878-1230 -
woodlandav@earthlink.net -
www.woodland-aviation.com
- Ground Transport:** Taxi
- Food Service:** Pop Machine; Candy
- Dining:** Carmen's - 218-879-1889 - 1 Mile
Perkins - 218-879-8380 - 2 Miles
Grandma's Restaurant - 218-878-0633 - 2 Miles
Black Bear Casino - 218-878-2327 - 5 Miles
- Lodging:** AmericInn Motel - 218-879-1231 - 2 Miles
Super 8 Motel - 218-879-1250 - 2 Miles
Black Bear Hotel - 218-878-7400 - 5 Miles
- Airport Events:** Annual Fly-In
- Underwing Camp:** Yes
- Campgrounds:** KOA - 218-879-5726 - 5 Miles
Big Lake Resort & Campgrounds - 218-879-1819 -
6 Miles
- Golf Courses:** Cloquet Country Club - 218-879-8858 - 2 Miles
Big Lake Golf - 218-879-4221 - 7 Miles
Black Bear Golf Course - 218-878-8633
- Local Attractions:** Black Bear Casino; Carlton County Historical Museum;
Cloquet Forestry Center; Fond Du Lac Community
College; Fond Du Lac Indian Reservation;
Historical Walking Tour; Jay Cook State Park; Local
Industry Tours - Diamond Match; SAPPI; USG (Call
Cloquet Chamber To Set Up Tour); New
Chamber Of Commerce Headquarters; Public Library;
White Water Rafting
- Comments:** Manager's Fax - 218-879-0120
Deer In The Vicinity Of Airport
EAA Chapter 1221 - www.eaachapter1221.com


FIELD ELEV. 1279'

(COQ)

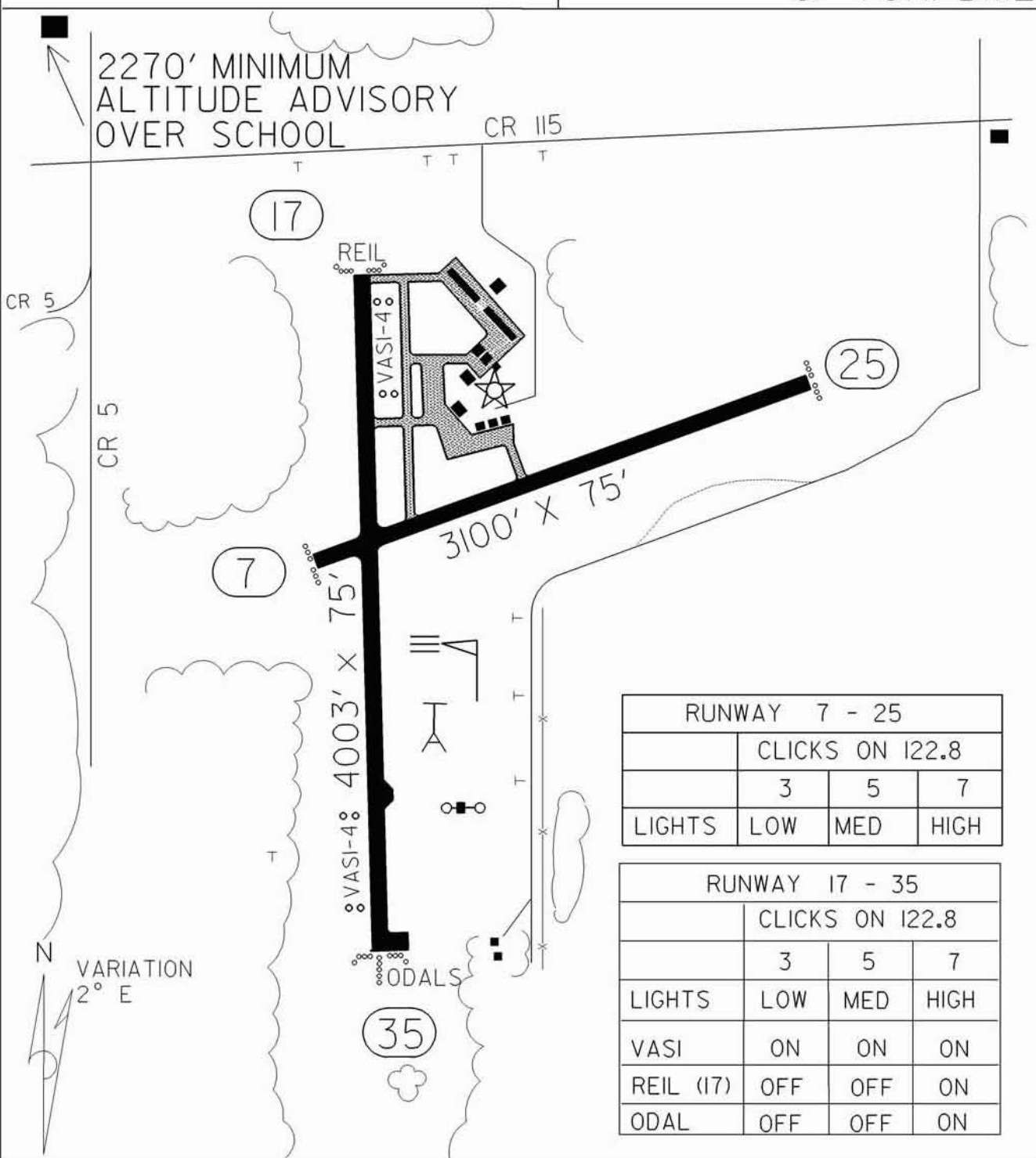
CLOQUET

VICINITY MAP



SEC. CH: GREEN BAY (N)
 LAT: 46° 42.1'
 LONG: 92.30.3'
 COMM: CTAF: 122.8 (L)
 AWOS: 118.525 VHF
 DLH APP: 125.45
 DLH CLNC DEL: 122.15
 RNAV: (DLH 112.6) R239 DI3.8
 NDB: (COQ) 335
 TPA: 2270' (991') 
 APPROACH: GPS, NDB
 & VOR/DME

2270' MINIMUM
 ALTITUDE ADVISORY
 OVER SCHOOL



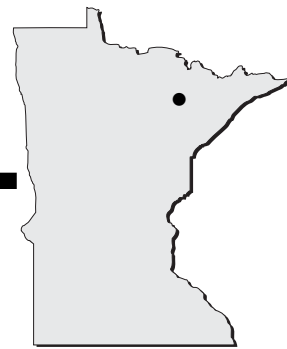
RUNWAY 7 - 25			
	CLICKS ON 122.8		
	3	5	7
LIGHTS	LOW	MED	HIGH

RUNWAY 17 - 35			
	CLICKS ON 122.8		
	3	5	7
LIGHTS	LOW	MED	HIGH
VASI	ON	ON	ON
REIL (17)	OFF	OFF	ON
ODAL	OFF	OFF	ON

CLOQUET-CARLTON COUNTY AIRPORT

CLOQUET

Cook - CQM



Airport Manager: Tom Woock - 218-666-2909 - tkwoock@cpinternet.com

Contact Person: Ernie Seppala - 218-666-9931

Chamber of Com: 800-648-5897

Aero Cht Coord: 5-J

AWOS/ASOS: 218-666-2539 - VHF 118.175

MnWAS Loc/Hrs: Arrival/Departure Building - 24 Hours

Attended: Unattended

Fuel: 100LL, Jet A

Self Service Fuel: Visa, Mastercard

After Hrs Service: 218-666-9931

FBO(s): None

Ground Transport: Phillips Rent-A-Car - 218-666-5901 Or 800-238-4545

Food Service: Snacks

Dining: South Switch; Montana Café; McDonald's; Subway

Lodging: Vermilion Motel - 218-666-2272 - 2 Miles - Shuttle Service
Lake Resorts - Shuttle Service - Call Chamber For Details

Airport Events: Aviation Day Fly-In - Third Saturday In July

Underwing Camp: Yes

Campgrounds: State & Federal Parks
Private Campgrounds - Call Chamber For Details

Golf Courses: Vermilion Fairways - 5 Miles - Holes: 9
Wolfridge - 5 Miles
The Wilderness (Fortune Bay Casino) Golf Course - Holes: 18

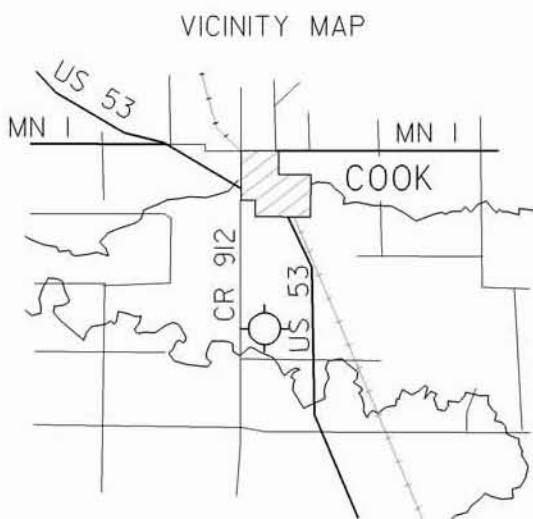
Local Attractions: Lake Vermilion; Elbow Lake; Vermilion River; Crane Lake; BWCA; Voyageurs; State & National Parks; Giant's Ridge Recreational Area; International Wolf Center; Soudan Underground Mine Tours; Ironworld; Fortune Bay Casino; U. S. Forest Service Visitor Center; Laurentian Environmental Center; Orr Bog Walk; Wilderness & Civilized Camping; Boats; Canoes; Seaplane Rides; Fishing; Hunting; Guides & Outfitters; Snowmobiles; Cross-Country Skiing On Lakes & Trails; Alpine Skiing; Ice Fishing; Shops; Movie Theater; Library; Friendly People

Comments: Additional Airport Manager Phone - 866-875-3736

FIELD ELEV. 1327'

(CQM)

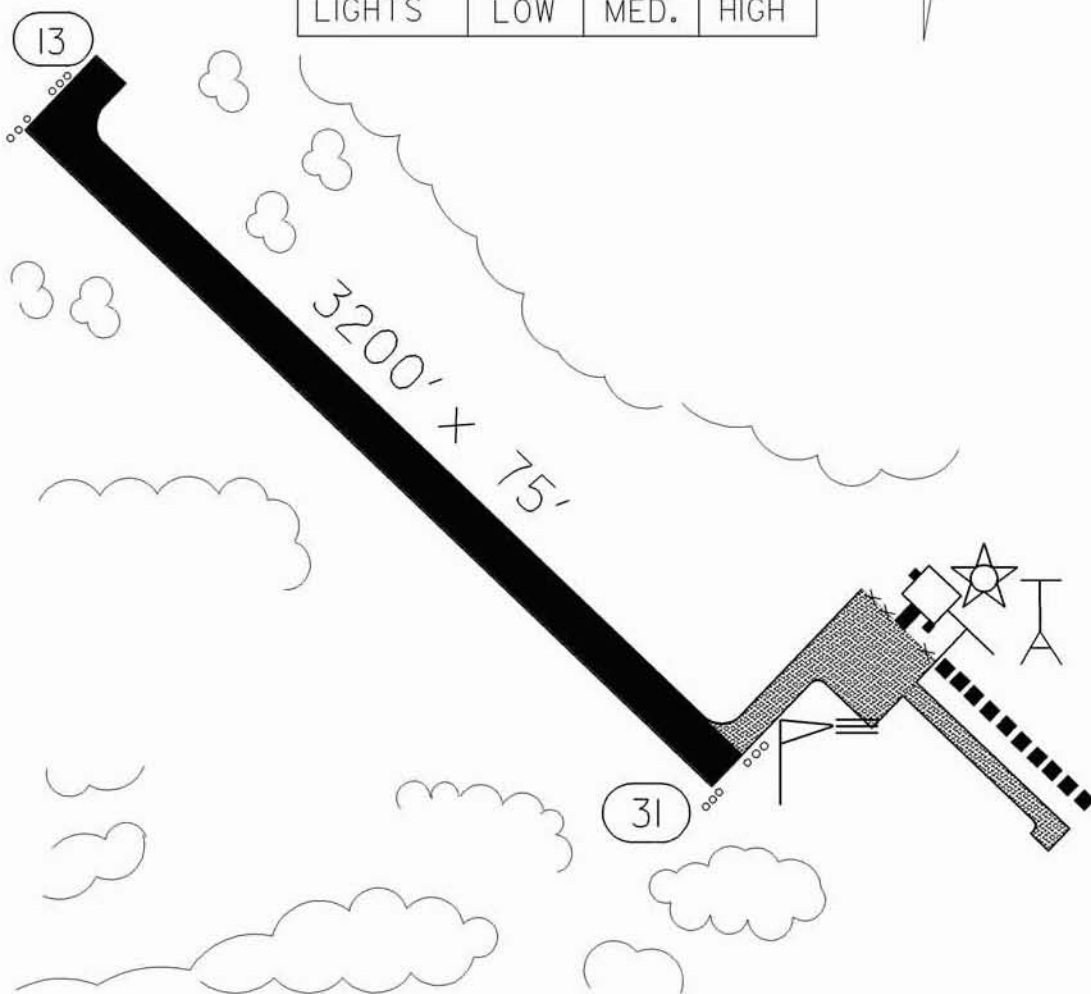
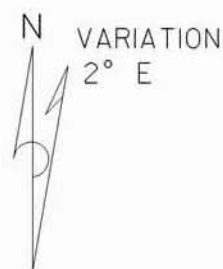
COOK



SEC. CH: GREEN BAY NORTH
 LAT: 47° 49.3'
 LONG: 92° 41.4'
 COMM: CTAF: 122.9 (L)
 AWOS: 118.175 VHF
 FSS (EVELETH RCO): 122.45
 RNAV: (HIB 110.8) R359 D31.2
 TPA: 2327' (1000')
 APPROACH: RNAV



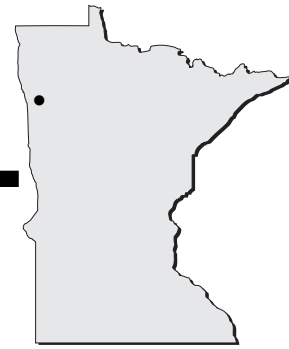
	RUNWAY 13 - 31		
	CLICKS ON 122.9		
	3	5	7
LIGHTS	LOW	MED.	HIGH



COOK MUNICIPAL AIRPORT

COOK

Crookston - CKN



Airport Manager: Lowell Miller - 218-281-2625 -
cknairport@rrv.net

Contact Person: Lowell Miller - 218-281-2625 -
cknairport@rrv.net

Chamber of Com: 800-809-5997

Aero Cht Coord: 5-B

AWOS/ASOS: 218-281-3018 - NDB 400

MnWAS Loc/Hrs: Crookston Aviation - 24 Hours

Attended: All/All/Daylight

Fuel: Mogas, 100LL, Jet A

Self Service Fuel: Visa, Mastercard, In House, Discover

After Hrs Service: 218-281-2625

FBO(s): Crookston Aviation - 218-281-2625 - 122.7 -
cknairport@rrv.net

Ground Transport: Courtesy Car
Rentals At Salem Motor - 218-281-1338

Food Service: Vending Machines

Dining: Northland Inn - 218-281-5210 - 3 Miles

Lodging: Northland Inn - 218-281-5210 - 3 Miles
AmericInn - 218-281-7800 - 3 Miles

Airport Events: Pancake Breakfast - September

Underwing Camp: Yes

Campgrounds: Municipal Campground
Maple Lake County Park

Golf Courses: Minakwa Golf Course
Climax Golf Course

Local Attractions: Oxcart Days
Maple Lake

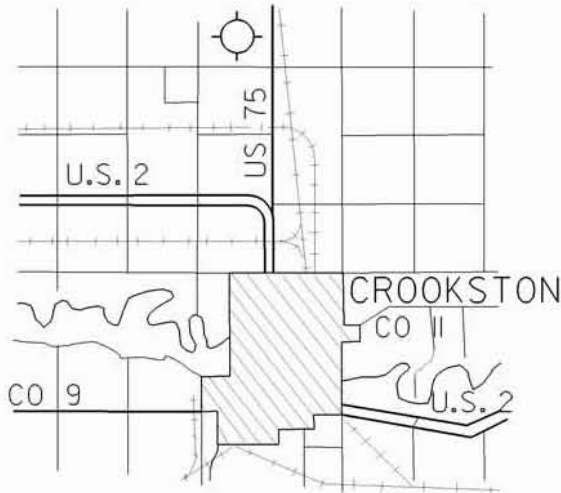
Comments: Additional After Hours Service Phone - 218-693-1095

FIELD ELEV. 899'

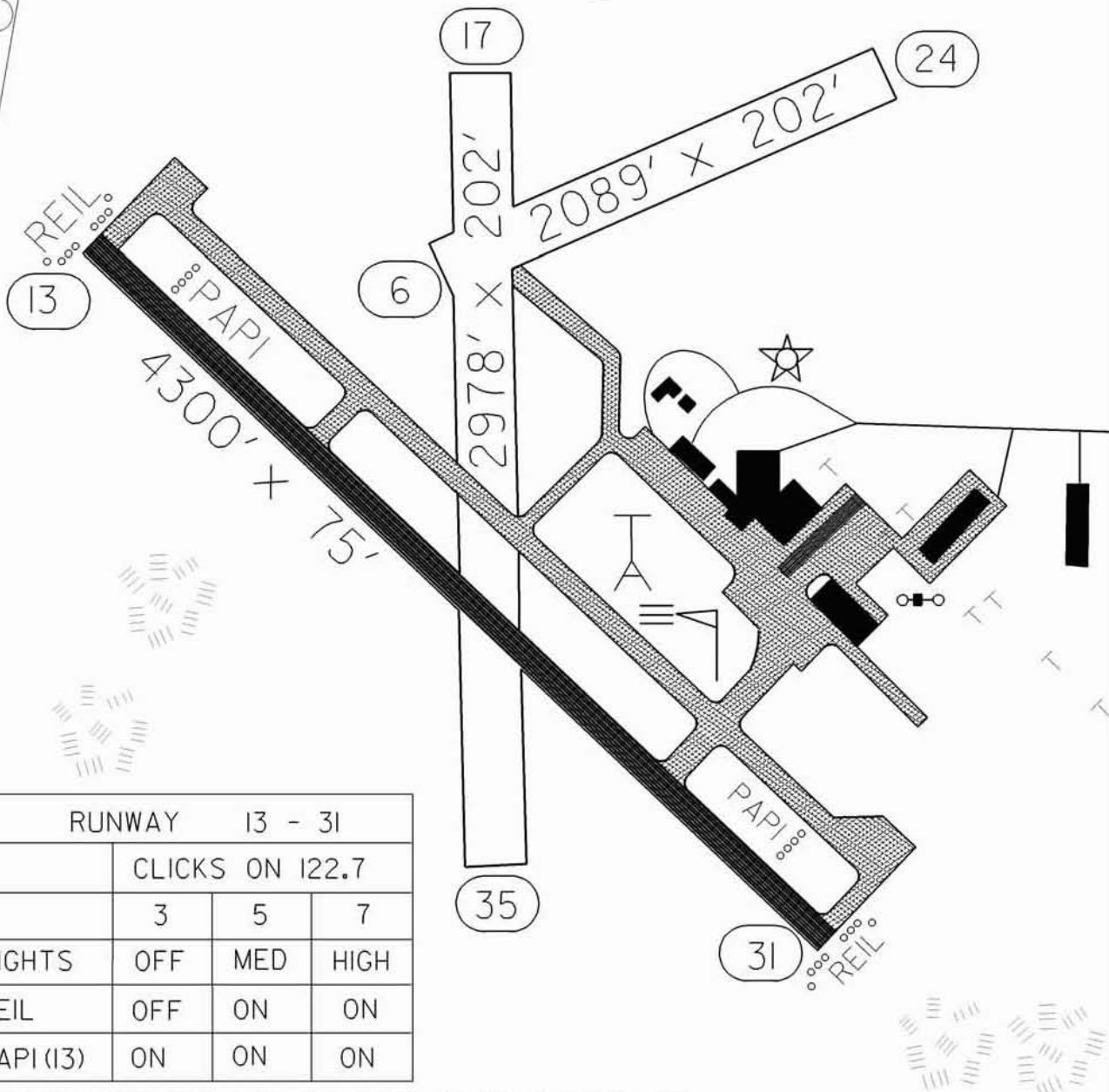
(CKN)

CROOKSTON

VICINITY MAP



SEC. CH: TWIN CITIES (N)
 LAT: 47° 50.5'
 LONG: 96° 37.3'
 COMM: CTAF: 122.7 (L)
 AWOS: 400 NDB
 GRAND FORKS APP: 118.1
 GF CLNC DEL: 118.15
 RNAV: (GFK 114.3) R097 D23.8
 NDB: (CKN) 400
 TPA: 1699' (800')
 APPROACH: GPS, NDB
 & VOR



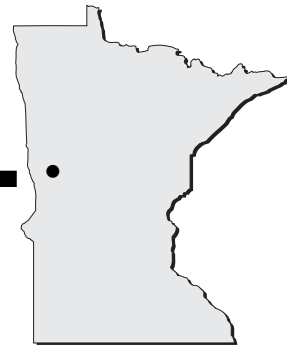
RUNWAY		13 - 31		
		CLICKS ON 122.7		
		3	5	7
LIGHTS		OFF	MED	HIGH
REIL		OFF	ON	ON
PAPI (13)		ON	ON	ON

DAYLIGHT: TO GET LOW CLICK TO "7" FIRST THEN "3"

CROOKSTON MUNICIPAL AIRPORT
 (KIRKWOOD FIELD)

CROOKSTON

Detroit Lakes - DTL



-
- Airport Manager:** Darrell Lowe - 218-847-3233 - darrell737@vcn.com
- Contact Person:** Darrell Lowe - 218-847-3233 - darrell737@vcn.com
- Chamber of Com:** 800-542-3992 - www.visitdetroitlakes.com
- Aero Cht Coord:** 7-D
- AWOS/ASOS:** 218-847-8626 - VOR 111.2
- MnWAS Loc/Hrs:** Beartooth Flight Center, Inc. - 24 Hours
- Attended:** All/All/0800-1900
- Fuel:** 100LL, Jet A
- Self Service Fuel:** Visa, MC, Disc, Am Exp, Multi-Service, Air Cards
- After Hrs Service:** 218-847-3233
- FBO(s):** Beartooth Flight Center, Inc. - 218-847-3233 - darrell737@vcn.com - www.beartoothflight.com
- Ground Transport:** Rental Cars; Courtesy Rides To Town; Taxi
- Food Service:** Vending
- Dining:** Perkins - 218-847-1666; McDonald's; Becker Sports Grille; Country Kitchen; Lakeside 1891; Ice House; Burger King; Subway
- Lodging:** AmericInn Motel & Suites - 800-634-3444; American Legion Campground - 218-847-3759; Best Western Holland House and Suites - 800-338-8547; Budget Host Inn - 800-888-2124; Capri Motel and Family Resort - 888-77-CAPRI; The Castaway Inn and Resort - 800-640-3395; Country Inn and Suites - 800-456-4000; Detroit Lakeside Cabins - 218-847-6459; Edgewater Beach Club - 218-847-1351; Fairyland Cottages - 218-847-9991; Holiday Haven Motel - 218-847-5605; Holiday Inn Lakeside - 218-847-2121; Long Bridge Resort - 218-847-7809; Pine to Palm Motel - 888-847-5669; Super 8 Motel - 218-847-1651; Viking Resort Motel - 218-847-2894
- Airport Events:** None Reported
- Underwing Camp:** Yes
- Campgrounds:** American Legion; Long Lake Campsite; Oak Ridge
- Golf Courses:** Detroit Country Club - 218-847-5790 - Holes: 18; Forest Hills - 218-439-6400 - Holes: 18; Frazee Golf - 218-334-3831 - Holes: 9; Ironman Golf - Holes: 18; Maple Hills - 218-847-9532 - Holes: 9; River Hills Golf Course - 218-847-1223 - Holes: 9; Wildflower at Fair Hills - 800-323-2849 - Holes: 9 & 18
- Local Attractions:** WE Fest Country Music Festival; Water Carnival; Shooting Star Casino; Mile Long Beach
- Comments:** Detroit Lakes is a summer vacation & recreational center; 412 lakes within 25 miles; many motels & dining establishments.

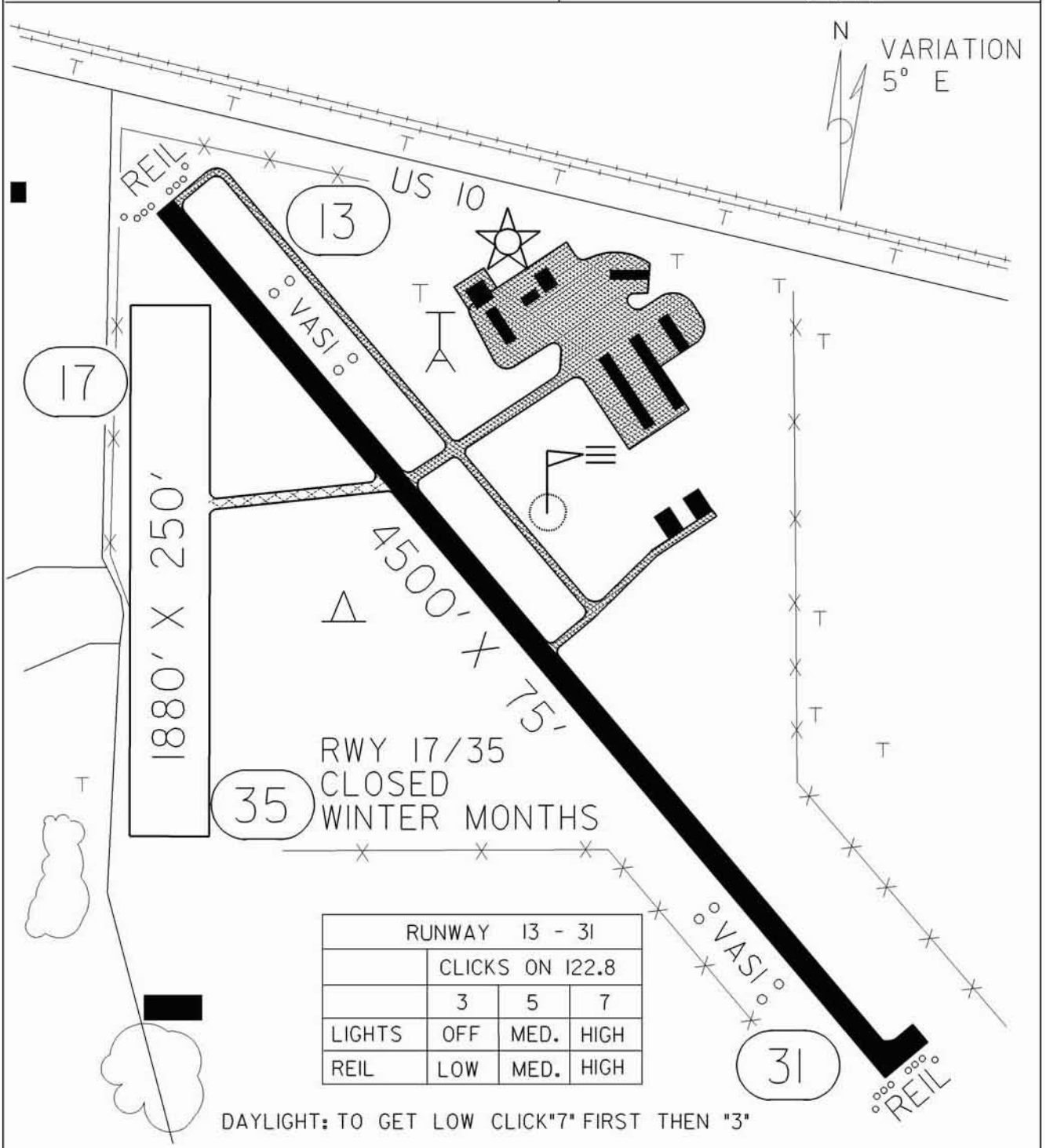
FIELD ELEV. 1396'

(DTL)

DETROIT LAKES



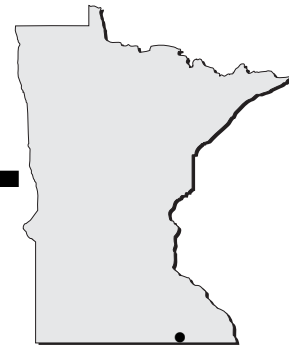
SEC. CH: TWIN CITIES (N)
 LAT: 46° 49.5'
 LONG: 95° 53.1'
 COMM: CTAF: 122.8 (L)
 AWOS: III.2 VOR
 RCO FSS: 122.5
 RNAV: (DTL) III.2) ON AIRPORT
 TPA: 2196' (800')
 APPROACH: RNAV & VOR



DETROIT LAKES AIRPORT
(WETHING FIELD)

DETROIT LAKES

Dodge Center - TOB

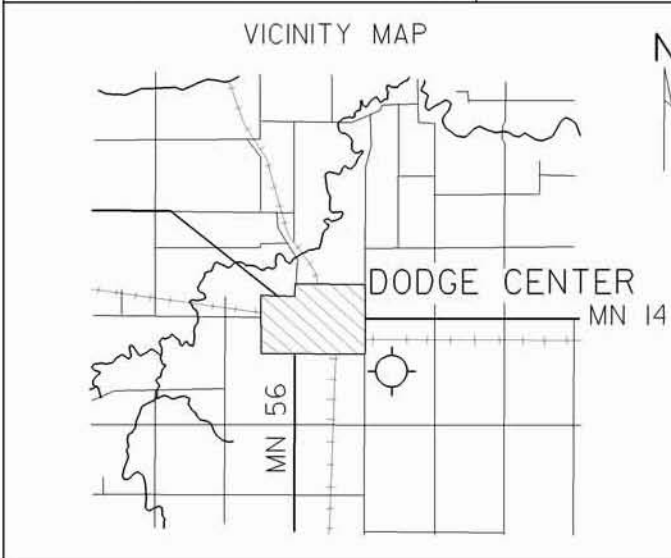



- Airport Manager:** Wayne Trom - 507-374-6245 -
watrom@clear.lakes.com
- Contact Person:** Wayne Trom - 507-374-6245 -
watrom@clear.lakes.com
- Chamber of Com:** 507-374-2575
- Aero Cht Coord:** 12-J
- AWOS/ASOS:** 507-374-6369 - VHF 119.075
- MnWAS Loc/Hrs:** Arrival/Departure Building - 24 Hours
- Attended:** All/Mon-Fri/0800-1700
- Fuel:** 100LL
- Self Service Fuel:** Visa, Mastercard, Discover
- After Hrs Service:** 507-634-6043
- FBO(s):** Technical Evolution Aviation Ltd. - 507-374-6245 -
122.9 - watrom@clear.lakes.com
- Ground Transport:** Lowell's Auto Rental - 507-374-6100
- Food Service:** None
- Dining:** Hubbell House - 507-635-2331 - 8 Miles
Dairy Queen - 507-374-6655 - 1 Mile
Herbie's Grill - 507-374-6858 - 1 Mile
Pizza Stop - 507-374-2203 - 1 Mile
- Lodging:** Owatonna Or Rochester - 20 Miles
Kasson - 5 Miles - Free Shuttle to Kasson
- Airport Events:** EAA Chapter 100 Annual Father's Day Fly-In
Breakfast
- Underwing Camp:** Yes
- Campgrounds:** Rice Lake State Park - 9 Miles
- Golf Courses:** Dodge Center - 507-374-2374 - 3 Miles
Oaks Golf & Supper Club - 507-477-3234 - 9 Miles
- Local Attractions:** Zumbro River - 3 Miles
Hubbell House & Historic Mantorville - 8 Miles
McNeilus Truck Manufacturing - Tours Available -
507-374-6321
Several Antique Shops
Centerfest - Father's Day Weekend
- Comments:** Runway 4/22 Closed In The Winter

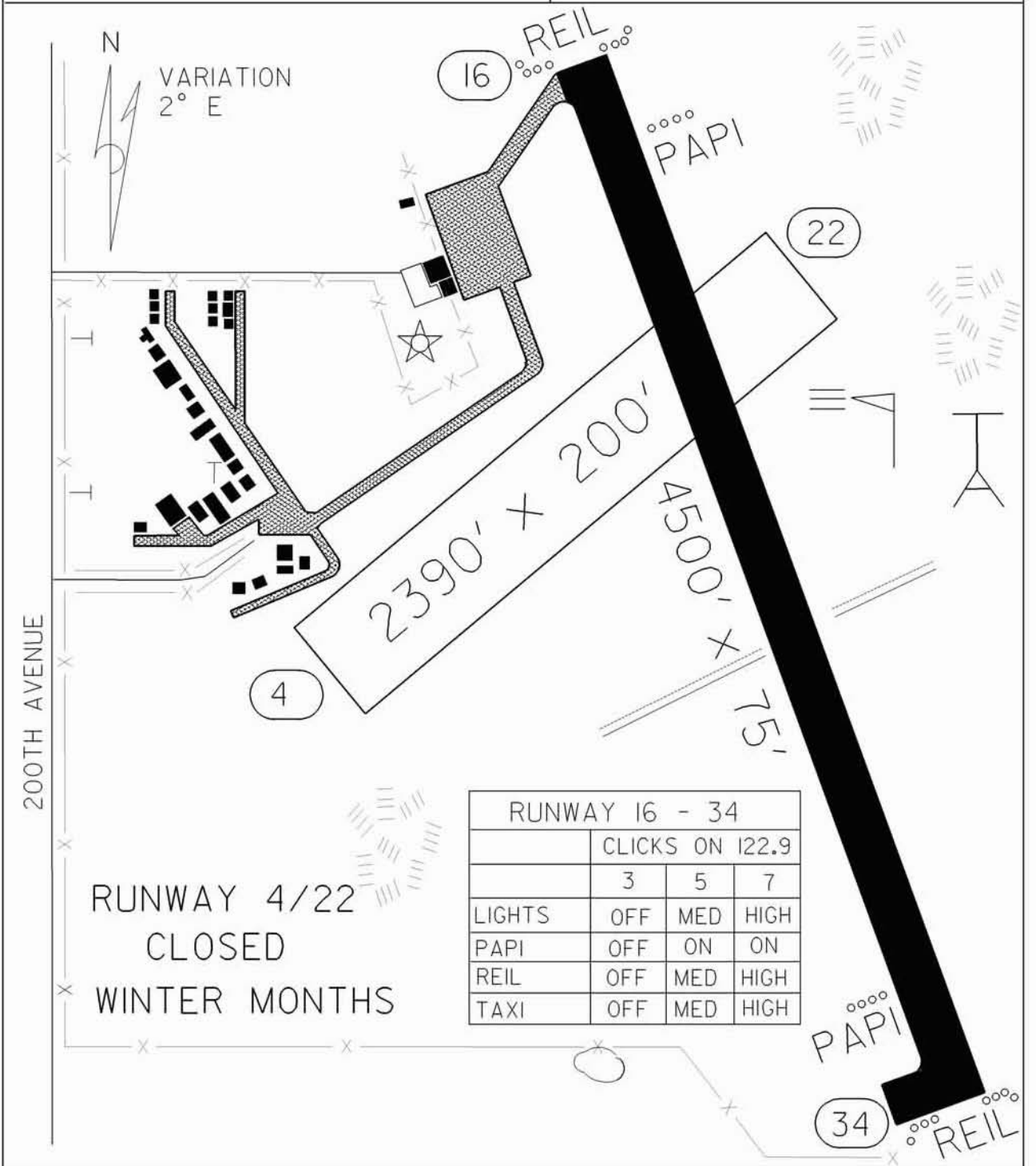
FIELD ELEV. 1305'

(TOB)

DODGE CENTER



SEC. CH: OMAHA NORTH
 LAT: 44° 01.1'
 LONG: 92° 49.9' 
 COMM: CTAF: 122.9 (L)
 AWOS: 119.075 VHF
 ROCHESTER APP: 119.8
 RNAV: (RST 112.0) R319 DI7.4
 TPA: 2105' (800')
 APPROACH: GPS & VOR

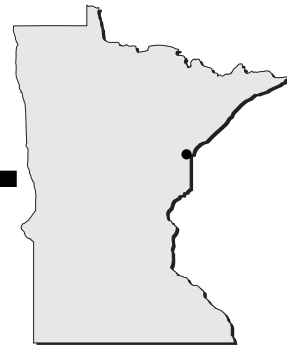


DODGE CENTER MUNICIPAL AIRPORT

DODGE CENTER

Duluth - DLH

www.duluthairport.com



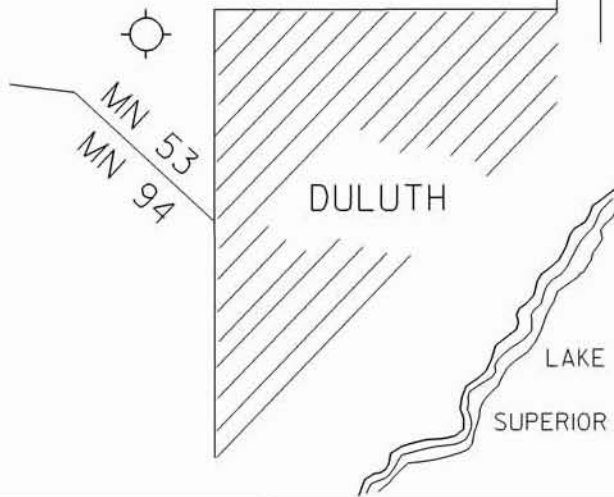
- Airport Manager:** Brian Ryks - 218-727-2968 -
bryks@duluthairport.com
- Contact Person:** Brian Ryks - 218-727-2968 -
bryks@duluthairport.com
- Chamber of Com:** 218-722-5501 -
www.duluthchamber.com
- Aero Cht Coord:** 7-K
- AWOS/ASOS:** 218-723-8340
- MnWAS Loc/Hrs:** Air National Guard - 24 Hours; Duluth Airport Authority -
Monday-Friday, 8:00 A.M.- 4:30 P.M.; North Country
Aviation, Inc. - Same As Attendance Schedule;
Lake Superior State College - Business Hours
- Attended:** All/All/0500-2230
- Fuel:** 100LL, Jet A
- Self Service Fuel:** No
- After Hrs Service:** 218-727-2911
- FBO(s):** North Country Aviation, Inc. - 218-727-2911 - 122.95 -
nca@northcountryaviation.com -
www.northcountryaviation.com
Woodland Aviation - 218-878-1230 -
www.woodland-aviation.com
- Ground Transport:** Taxi; Rentals
- Food Service:** Self-Serve Fast Food; Vending Machines; Coffee
Shop; The Afterburner - 218-727-1152
- Dining:** None
- Lodging:** Country Inn & Suites Duluth (North) - 218-245-1406
Or Toll-Free - 866-381-1406
Econolodge Airport - 218-722-5522 - 1 Mile
Fairfield Inn - 218-723-8607
- Airport Events:** None
- Underwing Camp:** No
- Campgrounds:** Camping Available At Island Lake - 17 Miles
Call Island Lake Inn - 218-721-4604
Indian Point - 218-624-5637
Duluth Trailer Camp - 218-525-1350
- Golf Courses:** Enger Golf Course - 218-723-3451; Lester -
218-525-0828; Ridgeview - 218-728-5128;
Northland
- Local Attractions:** Lake Superior; Canal Park; Miller Mall; Train Museum;
William Irvin Ore Boat
- Comments:** RWY 9 110.3 IDLH LOM 379 DL, RWY 27 108.7 IJUD
Duluth Convention & Visitor's Bureau - 218-722-4011
National Weather Service - 218-729-6697
U. S. Customs - 218-720-5203
Scheduled Air Service
Duluth Airport Authority - www.duluthairport.com -
daa@duluthairport.com

FIELD ELEV. 1428'

(DLH)

DULUTH

VICINITY MAP



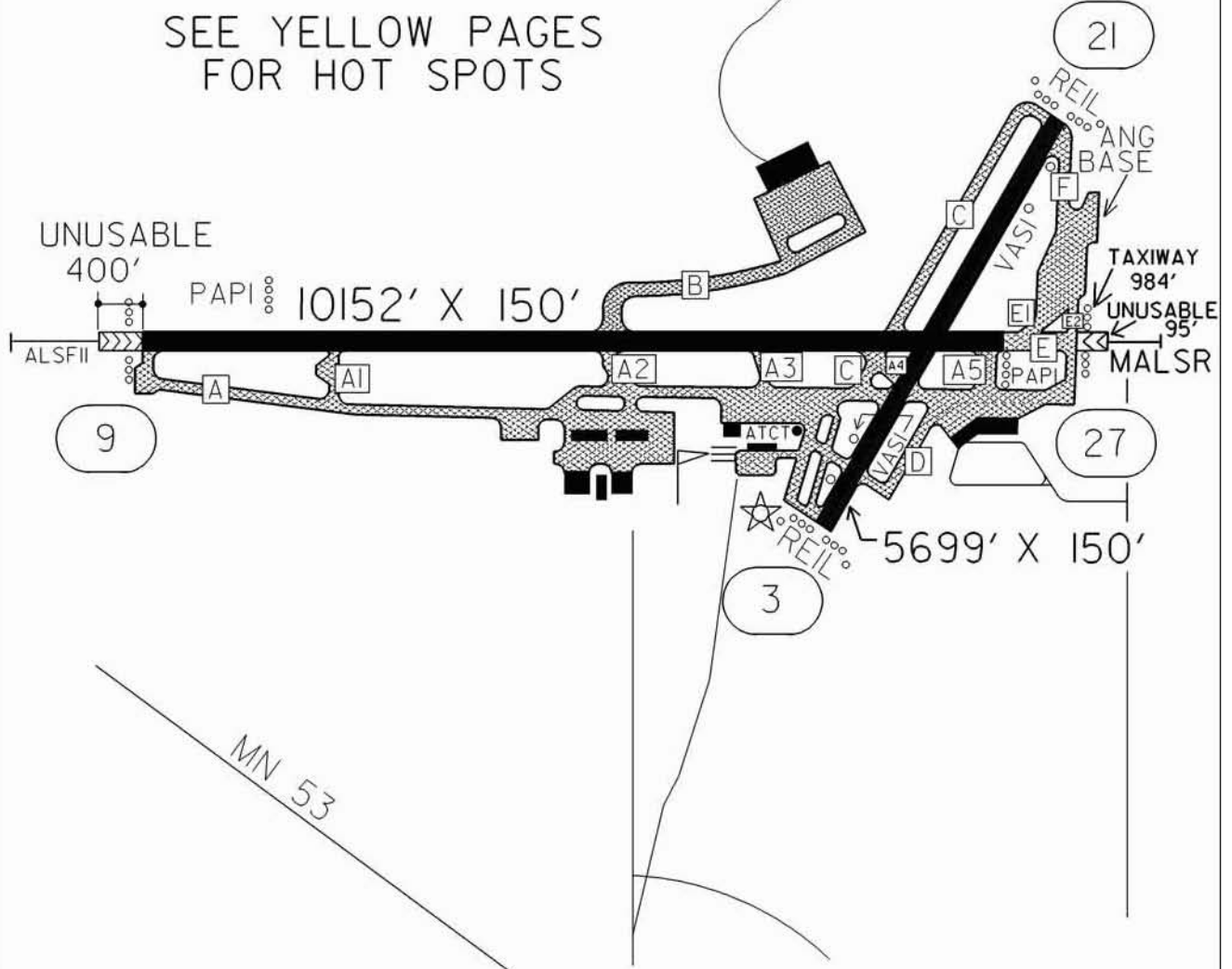
SEC. CH: GREEN BAY (N)
 LAT: 46° 50.5'
 LONG: 92° 11.6'
 COMM: TOWER: 118.3,
 GND: 121.9, ATIS: 124.1,
 UNICOM: 122.95,
 RCO FSS: 122.35
 DLH APP: 125.45
 RNAV: (DLH 112.6) R004 D2.4
 TPA: 2430' (1002')
 APPROACH: ILS, GPS,
 ASR, RNAV, VOR, NDB,
 VOR/DME
 AIRPORT OF ENTRY



VARIATION
1° E

TOWER OPEN 24 HOURS

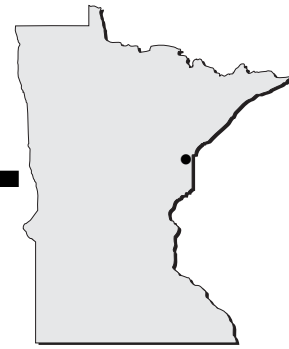
SEE YELLOW PAGES
FOR HOT SPOTS



DULUTH INTERNATIONAL AIRPORT

DULUTH

Duluth - DYT
www.duluthairport.com

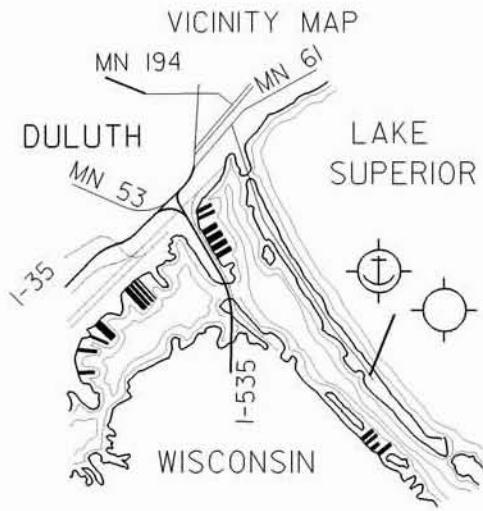


- Airport Manager:** Brian Grefe - 218-733-0078 -
bgrefe@duluthairport.com
- Contact Person:** Brian Grefe - 218-391-8073 -
bgrefe@duluthairport.com
- Chamber of Com:** 218-722-5501 -
www.duluthchamber.com
- Aero Cht Coord:** 7-K
- AWOS/ASOS:** 218-720-4886 - VHF 119.275
- MnWAS Loc/Hrs:** Duluth Airport Authority - 24 Hours
- Attended:** May-Oct/All/Sunrise-Sunset, Nov-Apr/All/0800-1600
- Fuel:** 100LL
- Self Service Fuel:** Visa, Mastercard, Multi-Service
- After Hrs Service:** 218-733-0078
- FBO(s):** Del Industries, Inc. - 218-722-8764 -
samnjill@prodigy.net
Duluth Airport Authority - 218-733-0078
- Ground Transport:** Taxis Available
- Food Service:** Soft Drink Vending Machines
- Dining:** Grandma's Saloon & Deli - 218-727-4192 - 5 Miles;
Red Lobster - 218-722-7390 - 5 Miles; Timberlodge -
218-722-2624 - 5 Miles; Old Chicago - 218-720-2966 -
5 Miles; Little Angie's Cantina & Grill - 218-727-6117 -
5 Miles
- Lodging:** Comfort Suites - 218-727-1378 - 5 Miles
Canal Park Inn - 218-727-8821 - 5 Miles
Hampton Inn - 218-720-3000 - 5 Miles
Hawthorn Suites - 218-727-4663 - 5 Miles
The Inn On Lake Superior - 888-On-The-Lake - 5 Miles
- Airport Events:** Ski-Plane/Wheel-Plane Fly-In - First Saturday In March
- Underwing Camp:** Yes
- Campgrounds:** Adjacent To Airport
- Golf Courses:** Enger Golf Course - 218-723-3451 - 7 Miles
- Local Attractions:** Lake Superior; Canal Park; Grandma's Sports Garden;
Nature Trail to Superior Ship Canal; Spirit Mountain;
Great Lakes Aquarium; Lake Superior Zoo
- Comments:** National Weather Service - 218-729-6697
U. S. Customs - 218-720-5203
Duluth Airport Authority Web Site -
www.duluthairport.com & E-Mail -
daa@duluthairport.com

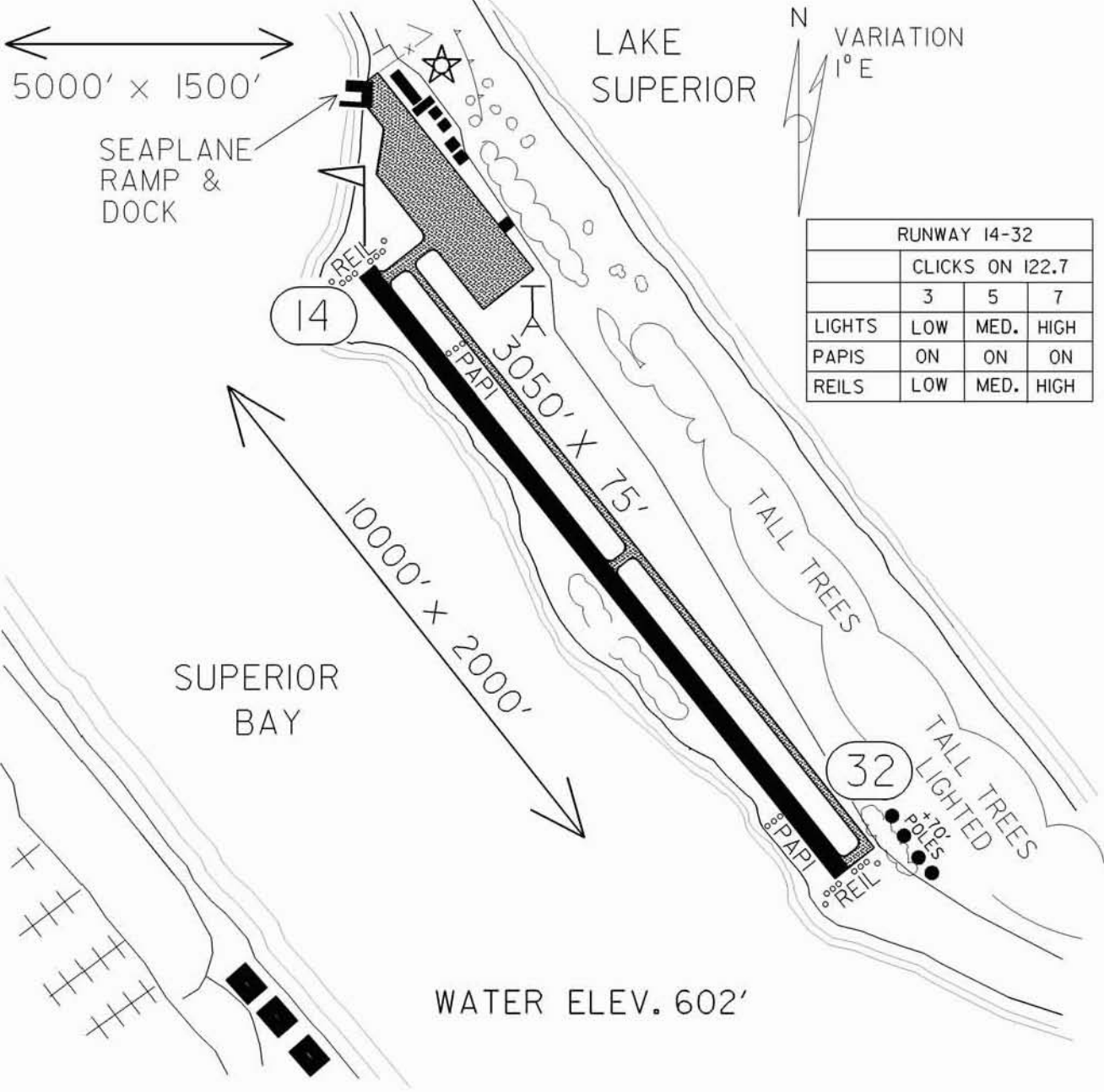
FIELD ELEV. 610'

(DYT)

DULUTH



SEC. CH: GREEN BAY NORTH
 LAT: 46° 43.3'
 LONG: 92° 02.6'
 COMM: CTAF: 122.7 (L)
 AWOS: 119.275 VHF
 DLH APP: 125.45
 RNAV: (DLH 112.6) R121 D8.2
 AIRPORT OF ENTRY
 PARACHUTE JUMPING AREA
 (DLH 120° AT 5 NM)
 TPA: 1600' (990'/998')
 APPROACH: NDB, GPS & RNAV

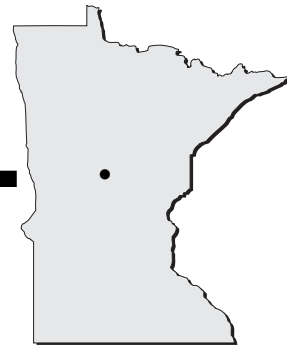


CAUTION: TURBULENCE
 WITH NORTHEAST WIND OFF LAKE

SKY HARBOR AIRPORT & SEAPLANE BASE

DULUTH

East Gull Lake - 9Y2



Airport Manager: Maureen K. Cirks - 218-828-9279
ctyegull@scicable.com

Contact Person: Maureen K. Cirks - 218-828-9279
ctyegull@scicable.com

Chamber of Com: None

Aero Cht Coord: 8-G

AWOS/ASOS: No

MnWAS Loc/Hrs: NA

Attended: Unattended

Fuel: None

Self Service Fuel: No

After Hrs Service: None

FBO(s): None

Ground Transport: Taxi Service From Brainerd - 12 Miles

Food Service: None

Dining: Kavanaugh's Sylvan Lake Lodge - 218-829-5226 - 1.50 Blocks
Ernie's On Gull Lake - 218-829-3918 - 2 Miles
Kelly's - 218-828-4221 - 2 Miles
Cragun's Hungry Gull - 218-829-3591 - 1.50 Blocks
Madden's On Gull Lake - 218-829-2811 - 1.50 Blocks

Lodging: Kavanaugh's Sylvan Lake Lodge - 218-829-5226 - 1.50 Blocks
Cragun's - 218-829-3591 - 1.50 Blocks
Madden's on Gull Lake - 218-829-2811 - 1.50 Blocks

Airport Events: None Reported

Underwing Camp: No

Campgrounds: Corps Of Engineers - 4 Miles

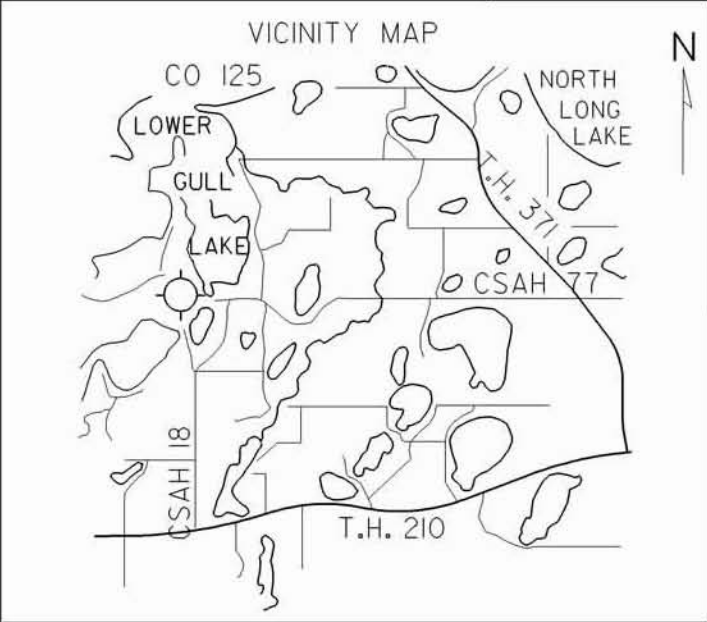
Golf Courses: Madden's On Gull Lake - 218-829-2811 - 1.50 Blocks
Classic - 1.50 Miles
Cragun's Legacy

Local Attractions: Many Lakes
Restaurants
Lodges
Golf Courses

Comments: None

FIELD ELEV. 1236'

(9Y2) EAST GULL LAKE



N

SEC. CH: TWIN CITIES (S)

LAT: 46° 23.0'

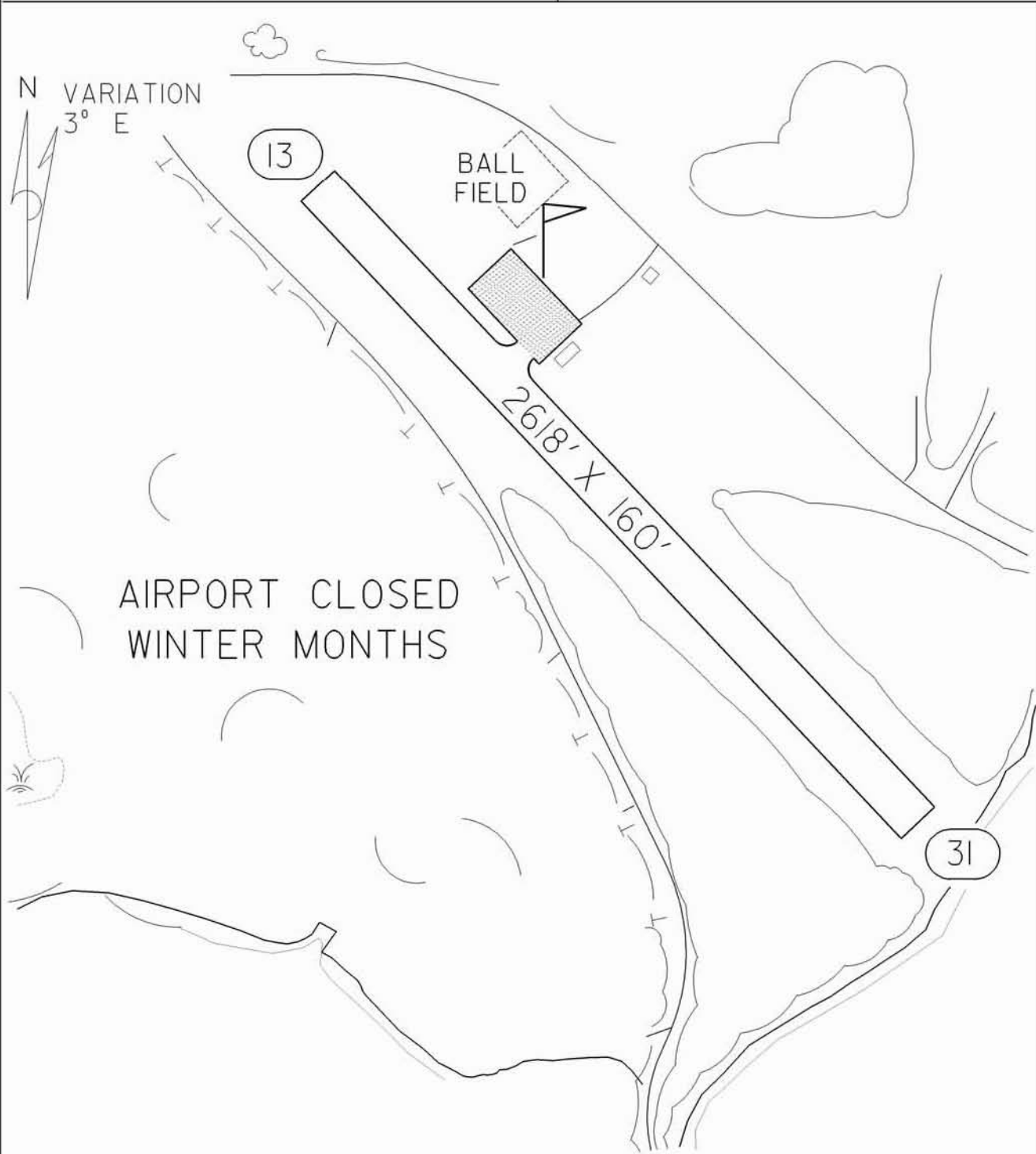

LONG: 94° 21.7'

COMM: CTAF: 122.9

MPLS CTR: 118.05

RNAV: (BRD 116.9) R273 D14.8

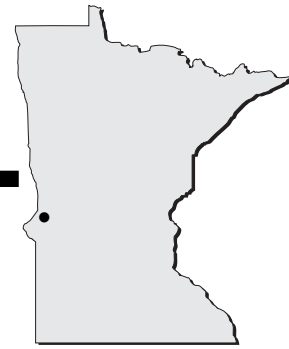
TPA: 2200' (964')



EAST GULL LAKE AIRPORT

EAST GULL LAKE

Elbow Lake - Y63



Airport Manager: Kurt Myron - 218-685-5100 - kmyron@farmandhomeoil.com

Contact Person: Jeff Holsen - 218-685-4483 - cityhall@runestone.net

Chamber of Com: 218-685-5380 - www.alexweb.net/elchamber

Aero Cht Coord: 9-C

AWOS/ASOS: No

MnWAS Loc/Hrs: Arrival/Departure Building - 24 Hours

Attended: Unattended

Fuel: 100LL

Self Service Fuel: Visa, Mastercard, Discover

After Hrs Service: 218-685-5102

FBO(s): None

Ground Transport: Courtesy Car - Call For Key

Food Service: Catering Available - 218-685-4242

Dining: Heartland Cafe - 218-685-4193 - 1 Mile
Elbow Inn - 218-685-4041 - 1 Mile
Gilly's Prime Rib Time - 218-685-4242 - 1 Mile

Lodging: Country Inn Motel - 218-685-4511 - 1.50 Miles

Airport Events: Annual Fly-In - First Weekend In August

Underwing Camp: Yes

Campgrounds: Tipsinah Mounds Campground - 218-685-5114 - 6 Miles

Golf Courses: Tipsinah Mounds Golf Course - Pomme de Terre Lake - 6 Miles - 218-685-4271 Or 800-660-8642 - Holes: 18

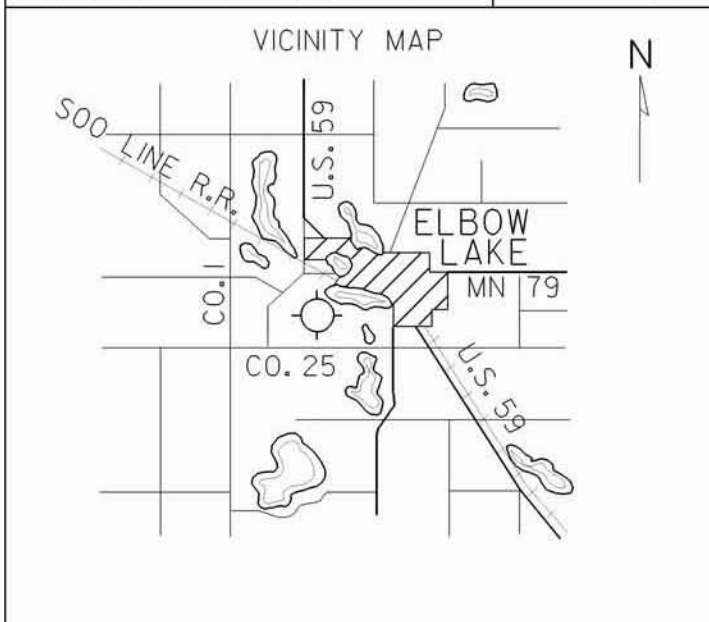
Local Attractions: Campgrounds
18-Hole Golf Course
Pomme de Terre Lake
Flekkefest Celebrations - First Weekend In August
Grant County Historical Museum
Excellent Fishing & Hunting
Snowmobiling - 120 Miles Of Trails

Comments: Airport Manager's Cell Phone - 320-260-1238
Evening After Hours Phone - 218-685-6405 Or 218-685-5102
Arrival/Departure Building Phone - 218-685-4905

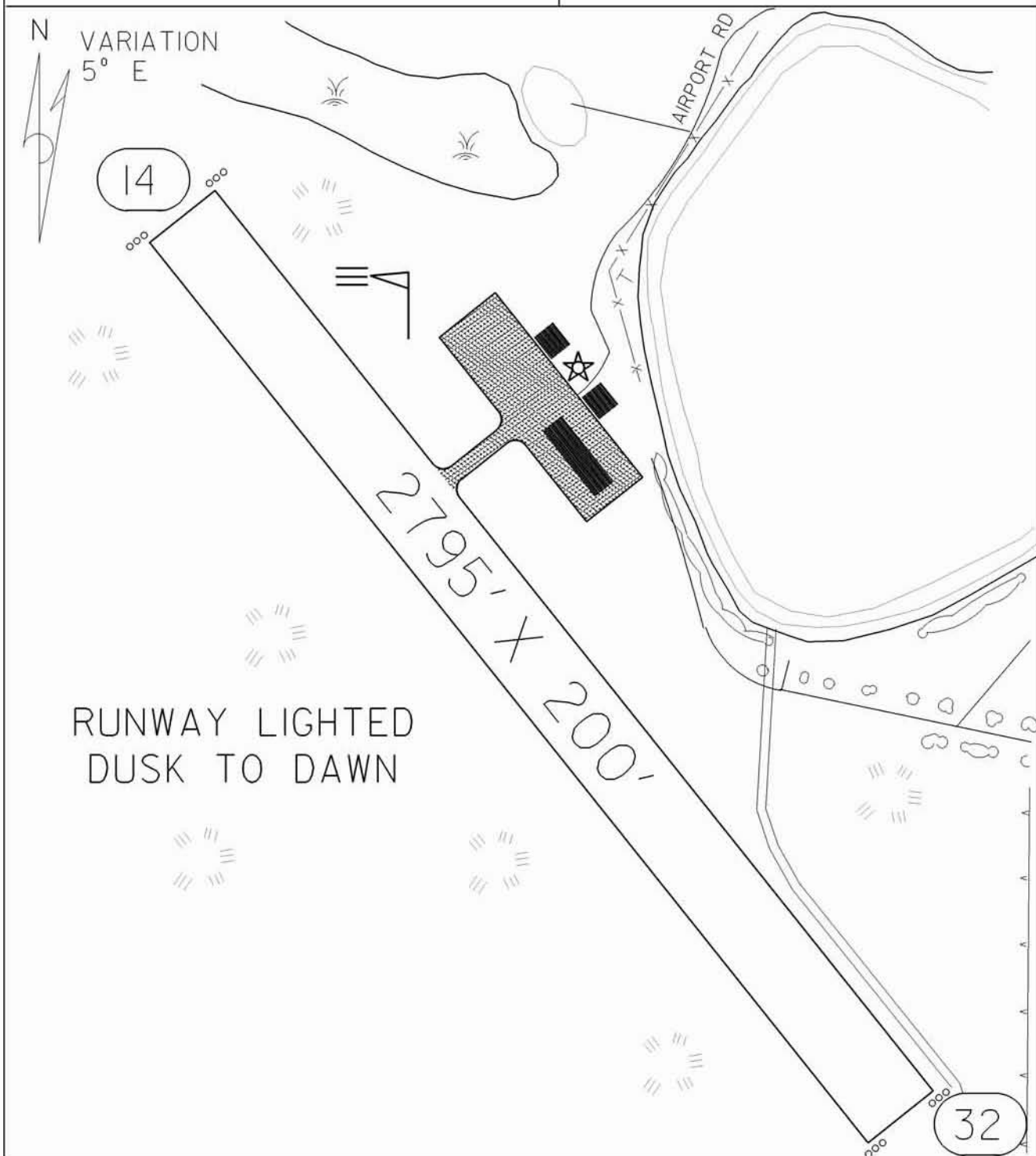
FIELD ELEV. 1205'

(Y63)

ELBOW LAKE



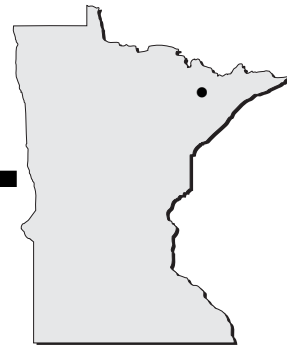
SEC. CH: TWIN CITIES (S)
 LAT: 45° 59.2'
 LONG: 95° 59.5'
 COMM: CTAF: 122.9
 MPLS CTR: 126.1
 RNAV: (FFM 110.4) R155 DI9.8
 TPA: 2000' (795')



ELBOW LAKE MUNICIPAL -
 PRIDE OF THE PRAIRIE AIRPORT

ELBOW LAKE

Ely - ELO



Airport Manager: Jim Preblich - 218-365-5600 -
jmpreblich@citlink.net

Contact Person: Eric Almquist - 218-365-5600

Chamber of Com: 800-777-7281 - www.ely.org

Aero Cht Coord: 5-L

AWOS/ASOS: 218-365-3814 - VHF 132.025

MnWAS Loc/Hrs: Arrival/Departure Building - Monday-Sunday,
8:00 A.M.-5:00 P.M.

Attended: All/All/0800-1700

Fuel: 100LL, Jet A

Self Service Fuel: No

After Hrs Service: 218-365-5600

FBO(s): J & A Enterprises - 218-365-5600 - 122.8 -
elyairprt@hotmail.com

Ground Transport: Ely Cab 218-365-7500
Rental Cars - 218-365-5600

Food Service: None

Dining: Vertin's Restaurant - 218-365-4041 - 6 Miles
Ely Steakhouse - 218-365-7412 - 6 Miles

Lodging: Ely Motel - 218-365-3237 - 5 Miles
West Gate - 218-365-4513 - 7 Miles
Paddle Inn - 218-365-6036 - 5 Miles
Grand Ely Lodge - 218-365-6565 - 9 Miles
Northern Lights Lodge - 800-777-4406 Or
www.northern-lights-lodge.com - 5 Miles

Airport Events: None Reported

Underwing Camp: No

Campgrounds: U. S. Forest Service - 218-365-6185 - 7 Miles

Golf Courses: Ely Golf Course - 218-365-5932 - 7 Miles

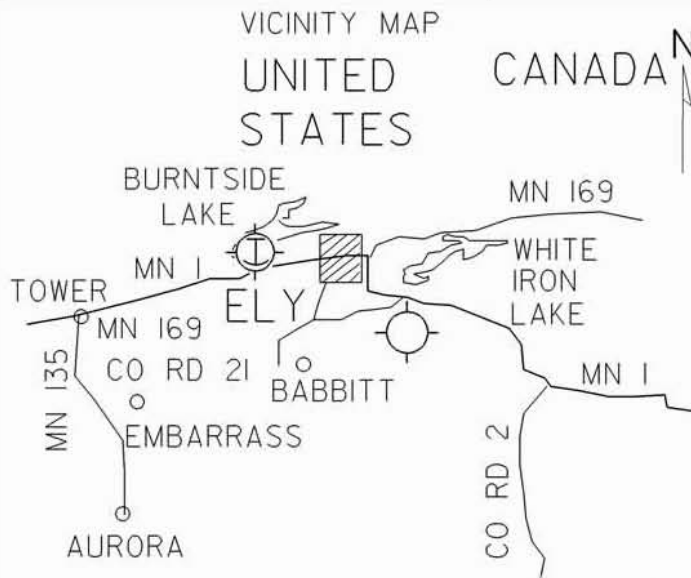
Local Attractions: International Wolf Center
Tower-Soudan Mine
Boundary Waters Wilderness Canoe Area

Comments: U. S. Customs - 218-365-3262 - On-Call Basis
Taxiway A-3 closed to aircraft with over 30
passenger seats.


FIELD ELEV. 1455'

(ELO)

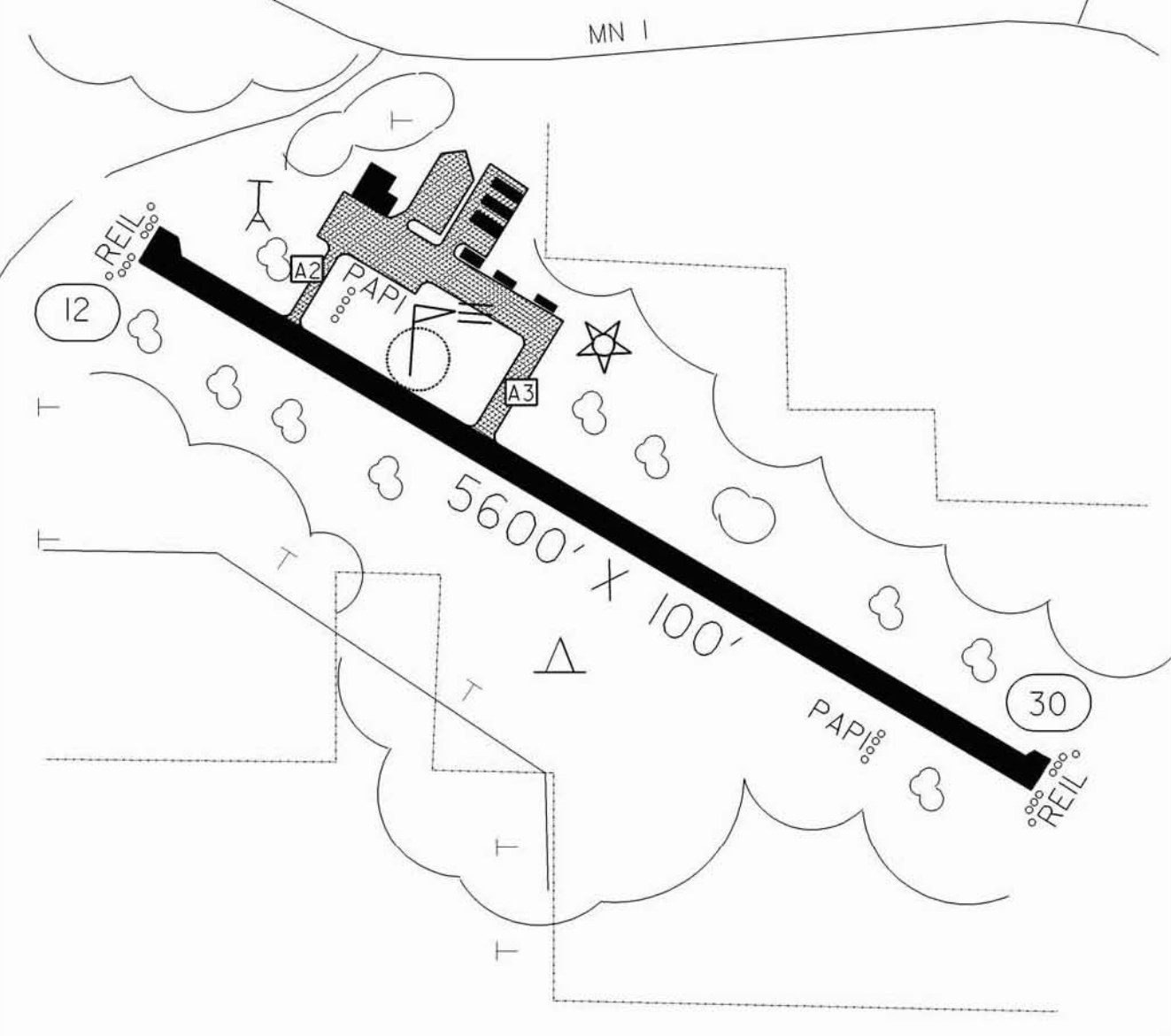
ELY



SEC. CH: GREEN BAY (N)
 LAT: 47° 49.5'
 LONG: 91° 49.8'
 COMM: CTAF: 122.8 (L)
 AWOS: 132.025 VHF
 RCO FSS: 122.1 IR 109.6T
 RNAV: (ELO 109.6) ON AIRPORT
 LANDING RIGHTS AIRPORT
 TPA: 2455' (1000')
 APPROACH: VOR/DME,
 RNAV, VOR



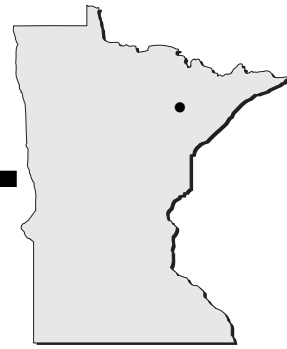
RUNWAY 12-30			
CLICKS ON 122.8			
	3	5	7
LIGHTS	LOW	MED	HIGH
PAPIS	OFF	ON	ON
REIL	OFF	OFF	ON



ELY MUNICIPAL AIRPORT

ELY

Eveleth - EVM



Airport Manager: Gary Ulman - 218-744-1428 - taconite@cpinternet.com

Contact Person: Gary Ulman - 218-744-1428 - taconite@cpinternet.com

Chamber of Com: 218-744-1940 - www.evelethmn.com

Aero Cht Coord: 6-K

AWOS/ASOS: 218-744-2369 - VOR 108.2

MnWAS Loc/Hrs: Arrival/Departure Building - Summer 8:00 A.M.-8:00 P.M., Winter 8:00 A.M.-7:00 P.M.

Attended: All/All/0800-1900

Fuel: 100LL, Jet A

Self Service Fuel: No

After Hrs Service: 218-258-3639

FBO(s): Taconite Aviation, Inc. - 218-744-1428 - 122.7 - taconite@cpinternet.com - www.taconiteaviation.com

Ground Transport: C & M Taxi - 218-749-4000
Reliable Taxi - 218-749-0203
Brown Transportation (Van) - 218-744-2888

Food Service: Vending Machine

Dining: K & B Restaurant - 218-744-2772 - 2 Miles
Eveleth Days Inn - 218-744-2703 - 3 Miles

Lodging: Eveleth Days Inn - 218-744-2703 - 3 Miles
Koke's Motel - 218-744-4500 - 3 Miles
Super 8 Motel - 218-744-1661 - 3 Miles
AmericInn Motel - 218-741-7839 - 10 Miles

Airport Events: None Reported

Underwing Camp: Yes

Campgrounds: Ely Lake Campground - .50 Mile
Biwabik Campground - 20 Miles
Gilbert Sherwood Forest Campground - 7 Miles

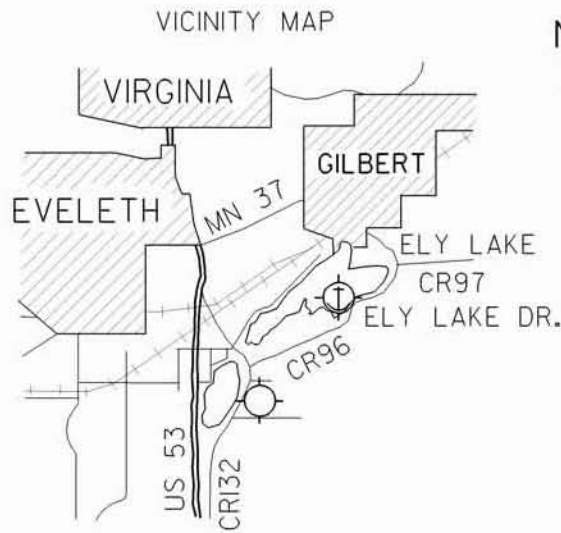
Golf Courses: Eveleth - 2 Miles - Holes: 9
Giants Ridge - 25 Miles - Holes: 18
Virginia - 12 Miles - Holes 18

Local Attractions: Hockey Hall Of Fame
Giants Ridge Ski Area
Mine Views & Tours

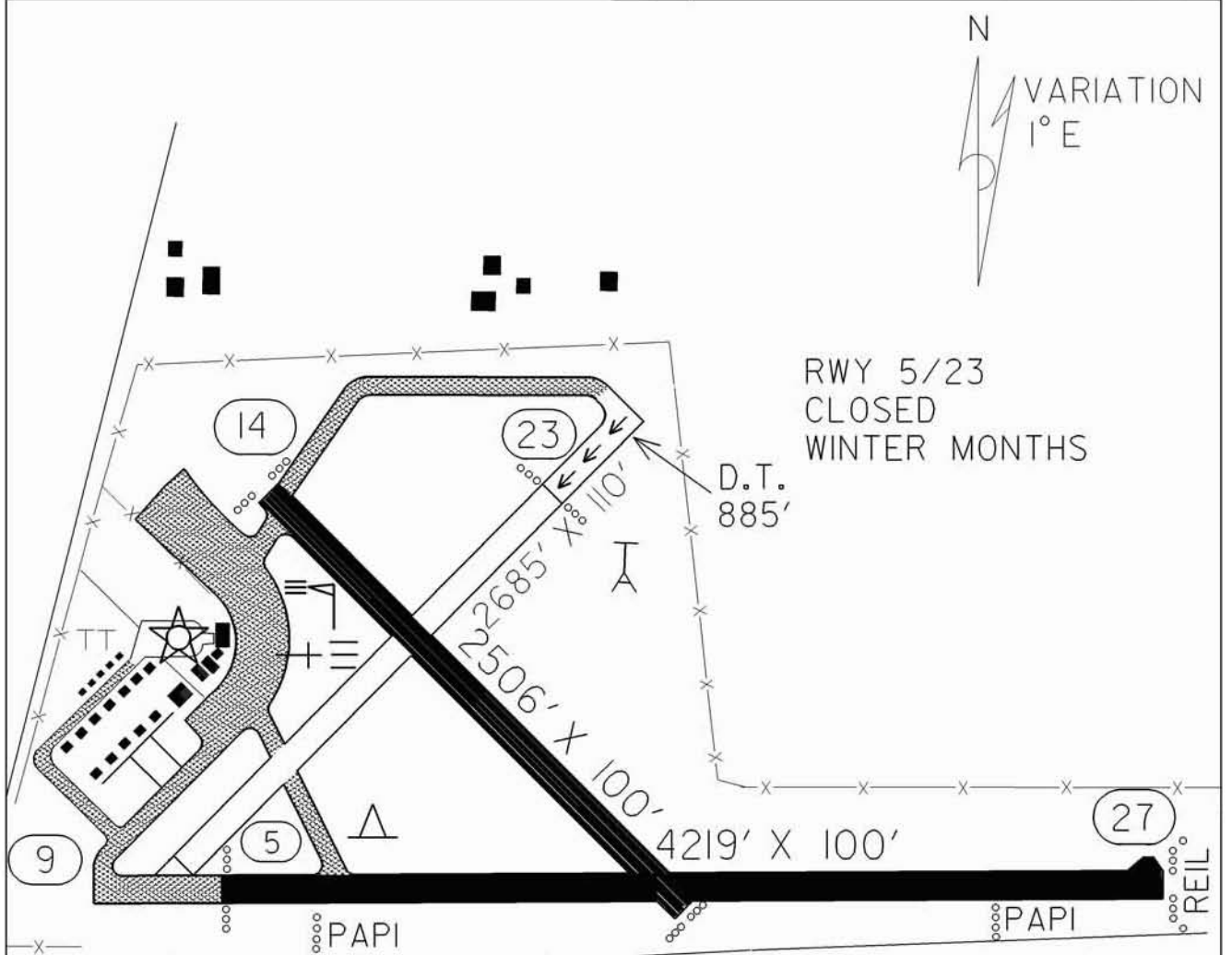
Comments: Additional Airport Manager Phone - 218-780-7862

FIELD ELEV. 1378'

(EVM) EVELETH-VIRGINIA



SEC. CH: GREEN BAY (N)
 LAT: 47° 25.5'
 LONG: 92° 29.9'
 COMM: CTAF: 122.7 (L)
 AWOS: 108.2 VOR
 RCO FSS: 122.45
 DLH APP: 125.45
 RNAV: (EVM 108.2) AT FIELD
 TPA: 2380' (1002')
 APPROACH: VOR/DME,
 GPS & VOR

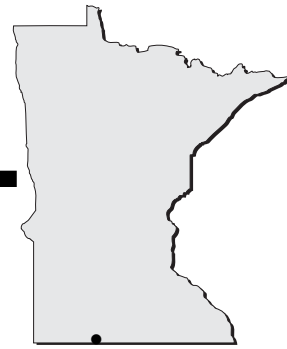


(32)

RUNWAY 9 - 27			
CLICKS ON 122.7			
	3	5	7
LIGHTS	LOW	MED.	HIGH
REIL	LOW	MED.	HIGH
PAPI	ON	ON	ON

RUNWAY 14 - 32			
CLICKS ON 122.7			
	3	5	7
LIGHTS	LOW	MED.	HIGH

Fairmont - FRM
fivelakesaviation.com

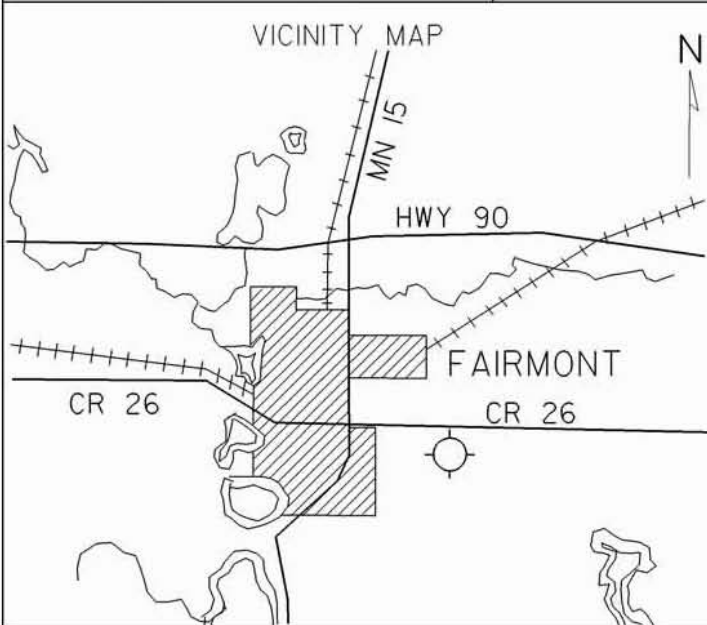


- Airport Manager:** Al Pelzer - 507-235-2537 - al@fivelakesaviation.com
- Contact Person:** Al Pelzer - 507-235-2537 - al@fivelakesaviation.com
- Chamber of Com:** 507-235-5547 - www.fairmont.org
- Aero Cht Coord:** 13-G
- AWOS/ASOS:** 507-238-1562 - VOR 110.2
- MnWAS Loc/Hrs:** Arrival/Departure Building - 24 Hours
- Attended:** All/Mon-Sat/0800-1700, All/Sun/1230-1600
- Fuel:** 100LL, Jet A
- Self Service Fuel:** Visa, Mastercard
- After Hrs Service:** 507-238-9216
- FBO(s):** Five Lakes Aviation, Inc. - 507-235-2537 - 122.8 - al@fivelakesaviation.com - www.fivelakesaviation.com
- Ground Transport:** Taxi - 507-235-5558 or 507-235-5559
Car Rentals - 507-238-4686
Courtesy Car
- Food Service:** Vending Machines
- Dining:** Kentucky Fried Chicken - 507-238-4116 - 1 Mile
Ranch - 507-235-3044 - 2 Miles
Perkins - 507-238-4500 - 2 Miles
Torge's - 507-238-4771 - 2 Miles
Channel Inn - 507-238-9700 - 2 Miles
Sirloin House - 507-235-3856
- Lodging:** Comfort Inn - 507-238-5444 - 3 Miles
Holiday Inn - 507-238-4771 - 3 Miles
Budget Inn - 507-235-3373 - 2.50 Miles
Super 8 Motel - 507-238-9444 - 3 Miles
Hall Lake Cabins - 507-235-9785
Highland Court Motel - 507-235-6686
- Airport Events:** Lion's Sponsored Fly-In Breakfast - Fourth Sunday In June
- Underwing Camp:** Yes
- Campgrounds:** Dawson's - 507-235-5753 - 12 Miles
Flying Goose - 507-235-3458 - 2 Miles
- Golf Courses:** Rose Lake - 507-235-5274
Interlaken - 507-235-5143
- Local Attractions:** Five Lakes In Town; Golf Courses; Opera House; Historical Society Museum; Heritage Acres Agriculture Interpretive Center; Aquatic Park; Beaches; Fishing
- Comments:** Overnight Hangar Space Available For Most Aircraft
Wireless Internet Service


FIELD ELEV. 1162'

(FRM)

FAIRMONT

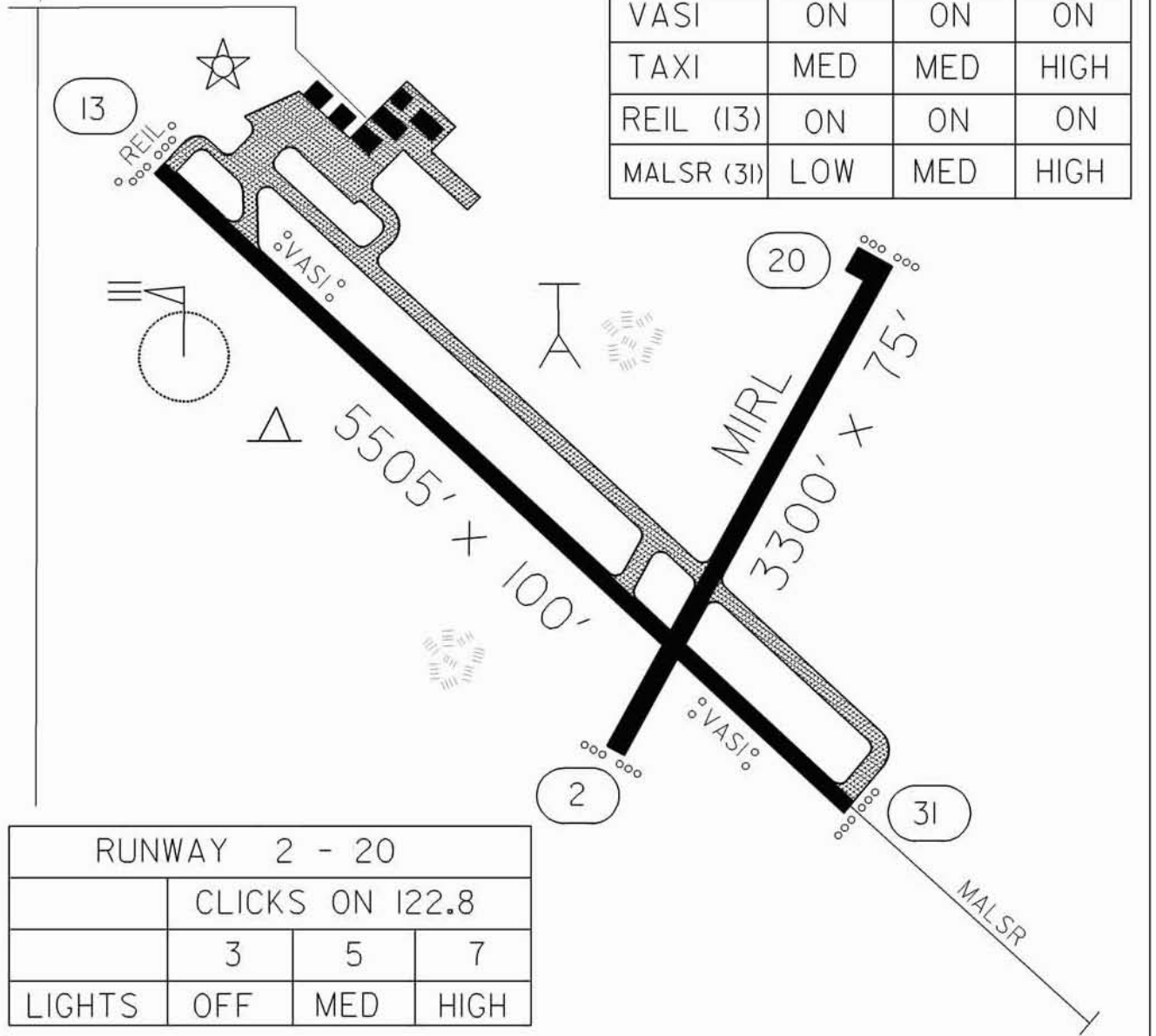


SEC. CH: OMAHA NORTH
 LAT: 43° 38.6'
 LONG: 94° 24.9'
 COMM: CTAF: 122.8(L)
 AWOS: 110.2 VOR
 RCO FSS: 123.6R 110.2T
 MPLS CTR: 127.75
 RNAV: (FRM 110.2) ON AIRPORT
 TPA: 2000' (838')
 APPROACH: ILS, GPS, VOR/DME & VOR



DAYLIGHT:
TO GET LOW, CLICK
"5" OR "7" FIRST,
THEN "3"

RUNWAY 13 - 31			
	CLICKS ON 122.8		
	3	5	7
LIGHTS	OFF	MED	HIGH
VASI	ON	ON	ON
TAXI	MED	MED	HIGH
REIL (13)	ON	ON	ON
MALSR (31)	LOW	MED	HIGH

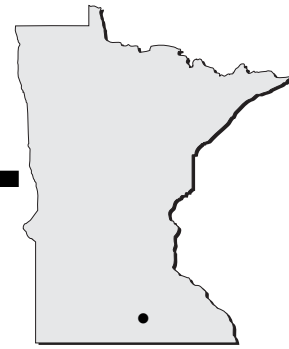


RUNWAY 2 - 20			
	CLICKS ON 122.8		
	3	5	7
LIGHTS	OFF	MED	HIGH

FAIRMONT MUNICIPAL AIRPORT

FAIRMONT

Faribault - FBL

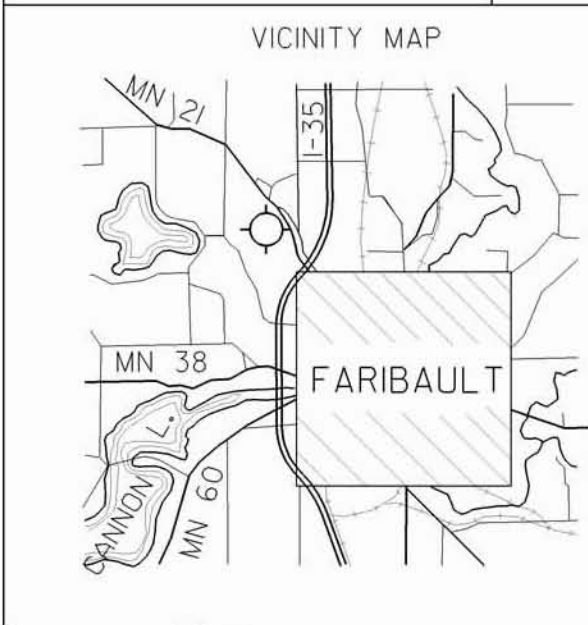


- Airport Manager:** Gerald Serres - 507-332-0140 - qai@myclearwave.net
- Contact Person:** Gerald Serres - 507-332-0140 - qai@myclearwave.net
- Chamber of Com:** 800-658-2354 - www.faribaultmn.org
- Aero Cht Coord:** 12-I
- AWOS/ASOS:** 507-332-2505 - VOR 111.2
- MnWAS Loc/Hrs:** Arrival/Departure Building - 24 Hours
- Attended:** May-Sep/All/0800-1900, Oct-Apr/All/0800-1700
- Fuel:** 100LL, Jet A
- Self Service Fuel:** Visa, Mastercard
- After Hrs Service:** 507-838-7152
- FBO(s):** Quality Aviation, Inc. - 507-332-0140 - qa@deskmedia.com - www.planequality.com
Hummingbird Helicopters LLC - 507-332-9625 - 122.8 - Chris@hummingbirdhelicopters.us - www.hummingbirdhelicopters.us
- Ground Transport:** Taxi
Car Rental
- Food Service:** Vending Machines
- Dining:** AmericInn & Suites - 800-634-3444 - .50 Mile
Microtel Inn & Suites - 888-771-7171 - .50 Mile
- Lodging:** Super 8 Motel - 507-334-1634 - .50 Mile
- Airport Events:** Airfest/Balloon Rally - September
- Underwing Camp:** Yes
- Campgrounds:** Camp Faribo - 507-332-8453
LeMieux Resort - 507-334-5334
Robert's Lake Resort - 507-332-8978
Shady Acres Resort - 507-334-6661
- Golf Courses:** Faribault Golf & Country Club
- Local Attractions:** Self-Guided Historic Tour
Alexander Faribault House
Rice County Museum
Faribo Woolen Mill & Factory Store
- Comments:** Glider Activity April-November

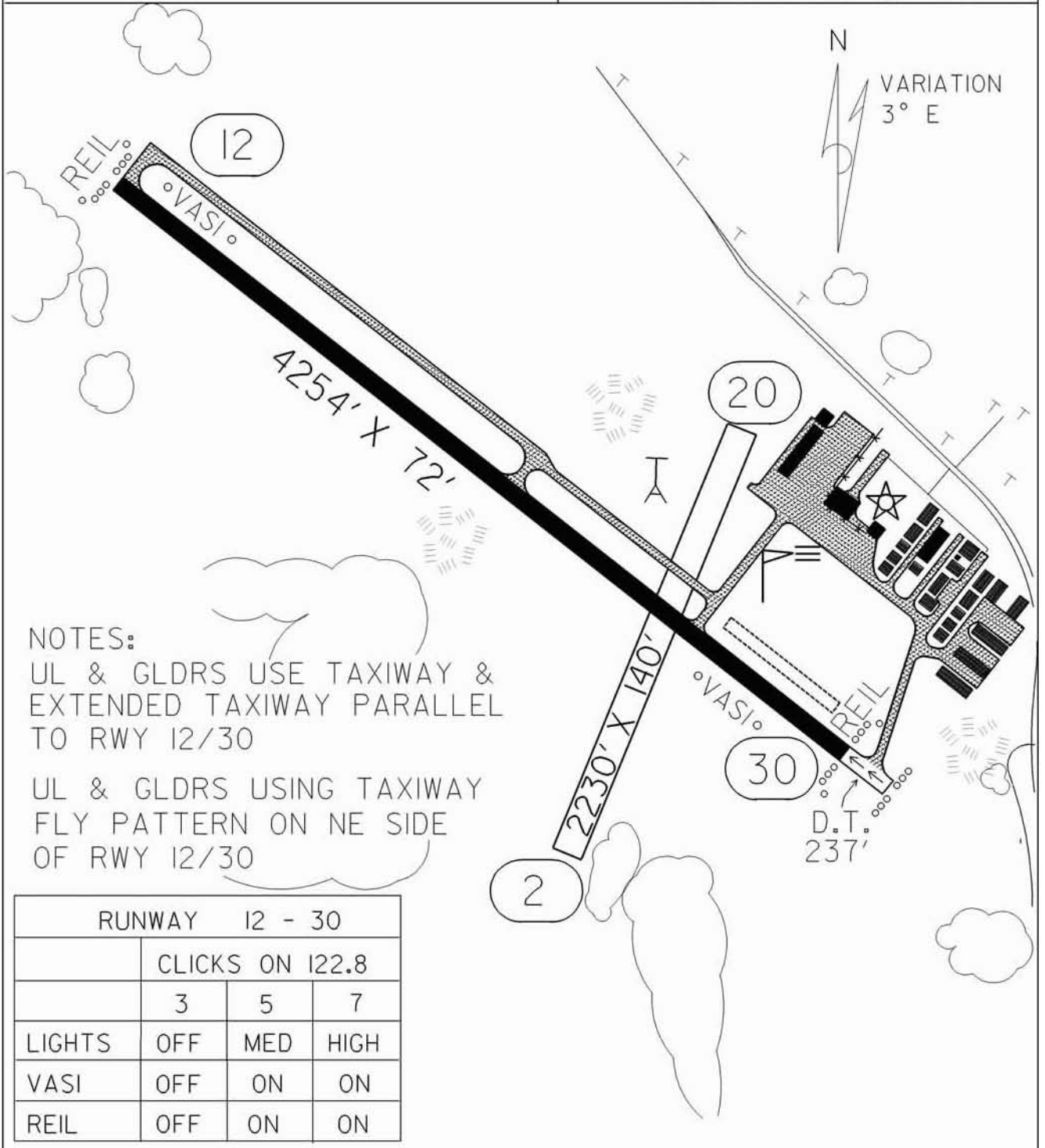
FIELD ELEV. 1060'

(FBL)

FARIBAULT



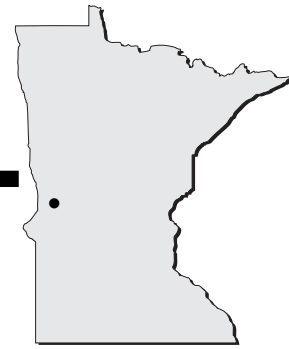
SEC. CH: OMAHA NORTH
 LAT: 44°19.5'
 LONG: 93°18.6'
 COMM: CTAF: 122.8 (L)
 AWOS: III.2 VOR
 MPLS APP: 125.0
 GCO: 121.725
 RNAV: (FOW III.2) R018 D7.7
 TPA: 2060' (1000')
 APPROACH: VOR, GPS,
 VOR/DME & RNAV



FARIBAULT MUNICIPAL AIRPORT

FARIBAULT

Fergus Falls - FFM



Airport Manager: Dennis Fuhrman - 218-739-3733
Contact Person: Dennis Fuhrman - 218-739-3733
Chamber of Com: 218-736-6951 -
www.fergusfalls.com

Aero Cht Coord: 8-C
AWOS/ASOS: 218-736-7216 - VOR 110.4
MnWAS Loc/Hrs: Arrival/Departure Building - Business Hours
Attended: All/Mon-Fri/0730-1900, All/Sat/0800-1200
Fuel: 100LL, Jet A, MOGAS
Self Service Fuel: No
After Hrs Service: 218-739-3733
FBO(s): West Central Airways, Inc. - 218-739-3733 - 122.80 -
wcenair@prtcl.com

Ground Transport: Taxi Service
Car Lease - 800-666-0952
Courtesy Car
Quality Auto - 218-739-3247

Food Service: Vending Machines
Dining: Perkins - 218-739-2241 - 1.50 Miles
Ponderosa - 1.50 Miles
Hardee's - 1.50 Miles
McDonald's - 1.50 Miles
Mr. C's - 1.50 Miles
Kentucky Fried Chicken - 1.50 Miles
Debbie's Kitchen - 1.50 Miles
Sandpiper - 1.50 Miles
Mabel Murphy's - 1.50 Miles

Lodging: Super 8 Motel - 218-739-3261 - 1.50 Miles
Best Western - 218-739-2211 - 1.50 Miles
Comfort Inn - 218-736-5787 - 1.50 Miles
AmericInn Motel - 218-739-3900 - 1.50 Miles
Days Inn - 218-739-3311 - 1.50 Miles
Motel 7 - 218-736-2554 - 1.50 Miles

Airport Events: Annual Fly-In Pancake Breakfast During Summerfest -
June

Underwing Camp: Yes
Campgrounds: 3 Campgrounds
Golf Courses: Pebble Lake Golf Course - Holes: 18

Local Attractions: Fergus Falls Museum; Otter Tail River Trail; Parks &
Lakes; YMCA; Library; FFCC; Bowling Alley;
Health Gyms

Comments: FAX - 218-739-2990
Additional After Hours Phone - 218-739-9217

FIELD ELEV. 1182'

(FFM)

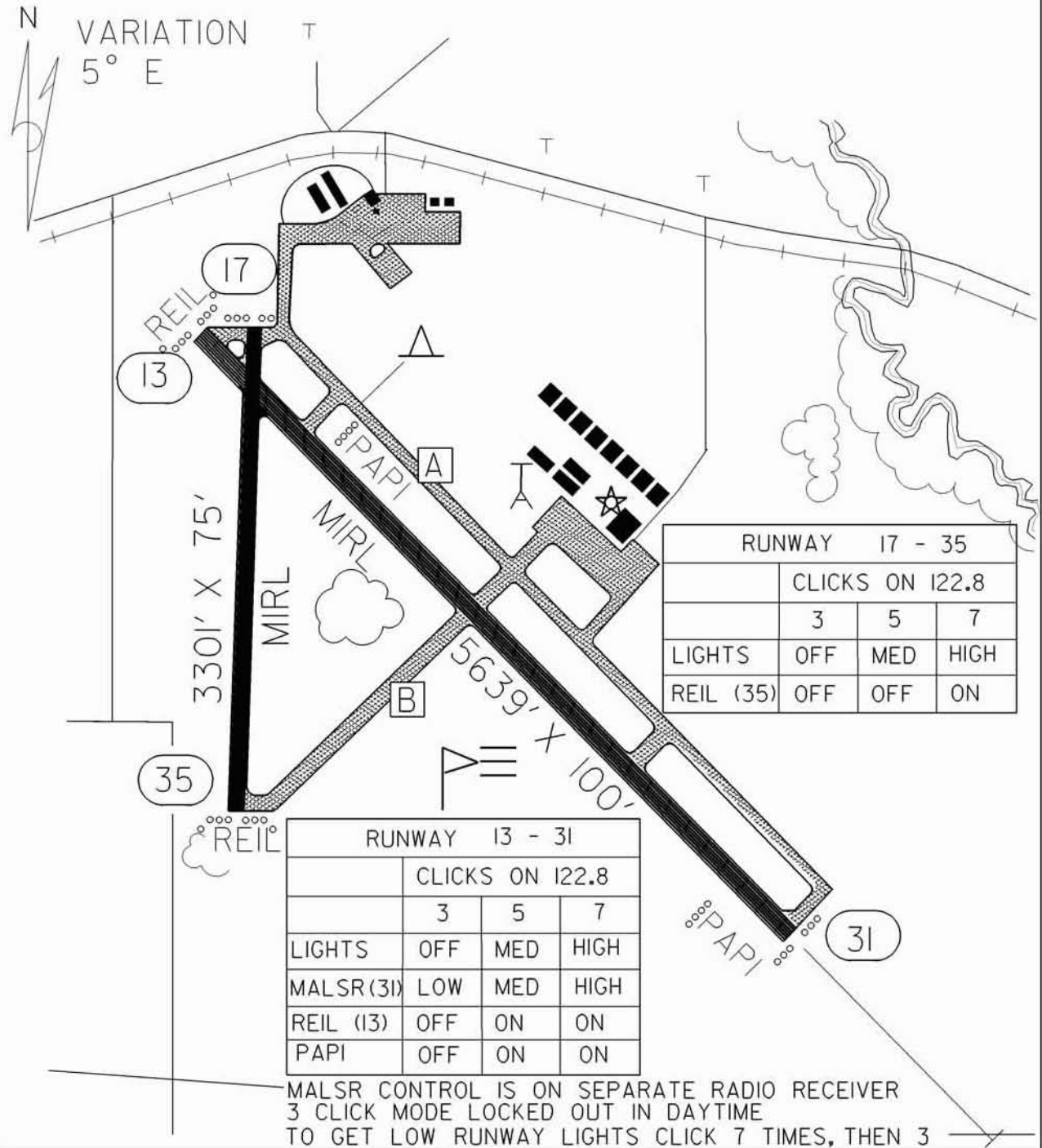
FERGUS FALLS

VICINITY MAP



SEC. CH: TWIN CITIES (S)
 LAT: 46° 17.1'
 LONG: 96° 09.4'
 COMM: CTAF: 122.8 (L)
 AWOS: 110.4 VOR
 RCO FSS: 122.35
 RNAV: (FFM 110.4) ON AIRPORT
 TPA: 2000' (818')
 APPROACH: ILS, GPS,
 NDB & VOR

N
 VARIATION
 5° E



RUNWAY 17 - 35			
	CLICKS ON 122.8		
	3	5	7
LIGHTS	OFF	MED	HIGH
REIL (35)	OFF	OFF	ON

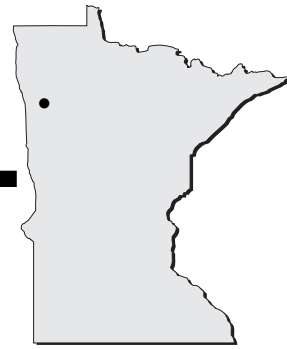
RUNWAY 13 - 31			
	CLICKS ON 122.8		
	3	5	7
LIGHTS	OFF	MED	HIGH
MALSR (31)	LOW	MED	HIGH
REIL (13)	OFF	ON	ON
PAPI	OFF	ON	ON

MALSR CONTROL IS ON SEPARATE RADIO RECEIVER
 3 CLICK MODE LOCKED OUT IN DAYTIME
 TO GET LOW RUNWAY LIGHTS CLICK 7 TIMES, THEN 3

FERGUS FALLS MUNICIPAL AIRPORT
 (EINAR MICKELSON FIELD)

FERGUS FALLS

Fertile - D14



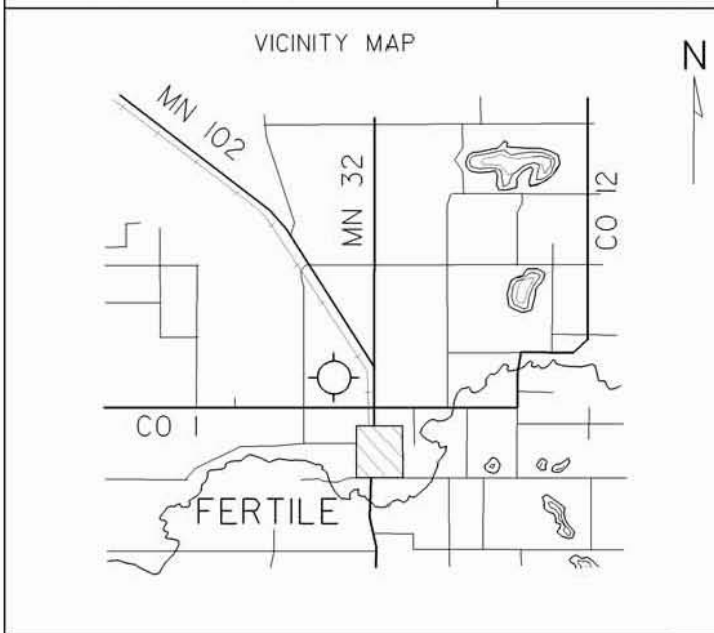
Airport Manager: Sharon Edlund - 218-945-3136
Contact Person: Roger Raaen - 218-945-6516 -
fertile@gvtel.com

Chamber of Com: 218-945-3136
Aero Cht Coord: 5-C
AWOS/ASOS: No
MnWAS Loc/Hrs: NA
Attended: Unattended
Fuel: 100LL
Self Service Fuel: No
After Hrs Service: 218-945-6332
FBO(s): None
Ground Transport: None
Food Service: None
Dining: Sand Hill Supper Club - 218-945-6806 - 1 Mile
Mac's Cafe - 218-945-9952 - .50 Mile
Eats & Antiques - 218-945-6134
Lodging: Sand Hill Motel - 218-945-6114 - 1 Mile
Airport Events: None Reported
Underwing Camp: Yes
Campgrounds: Fertile Nature Center
JD Mason Park
Golf Courses: 218-945-3535
Local Attractions: Sand Hills
Polk County Fair
Agassiz Environmental Learning Center -
218-945-3129
Comments: None

FIELD ELEV. 1135'


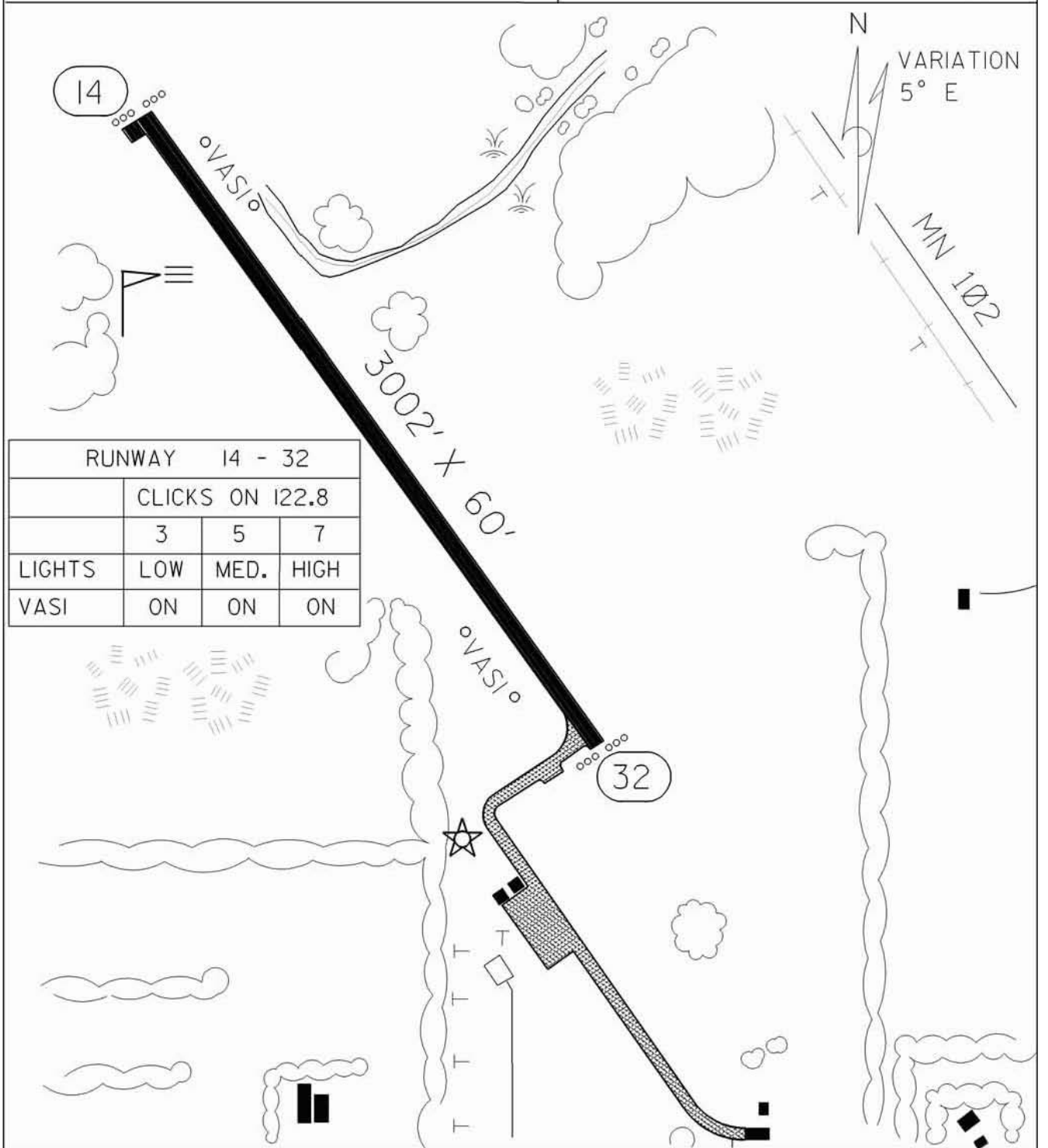
(D14)

FERTILE



N

SEC. CH: TWIN CITIES (N)
 LAT: 47° 33.1'
 LONG: 96° 17.5'
 COMM: CTAF: 122.8(L)
 FARGO APP: 120.4
 RNAV: (TVF 108.4) R180 D31.4
 TPA: 2135' (1000')

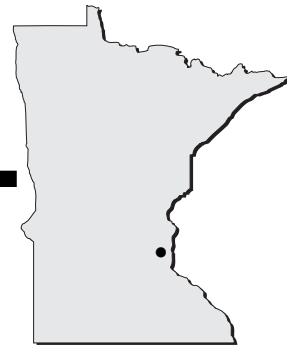



FERTILE MUNICIPAL AIRPORT

FERTILE

Forest Lake - 25D

www.ci.forest-lake.mn.us

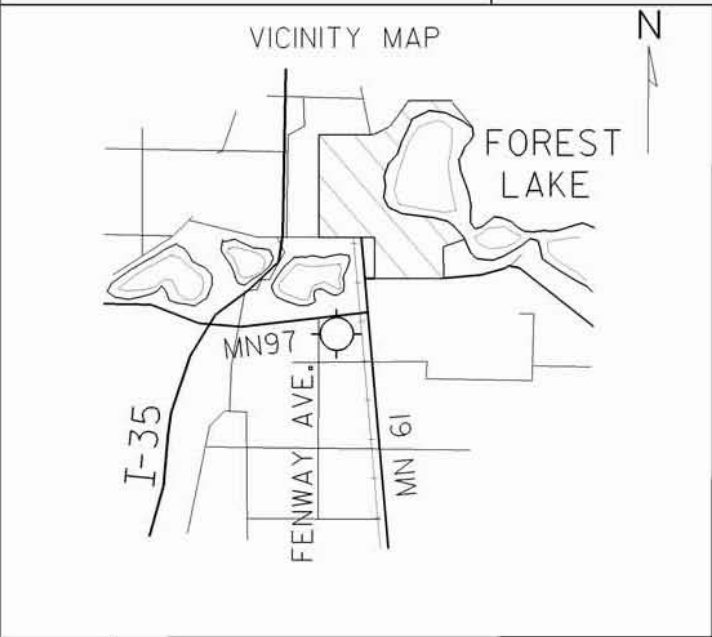


- Airport Manager:** Charles "Chip" Robinson -
651-209-9750 -
chip@ci.forest-lake.mn.us
- Contact Person:** Charles "Chip" Robinson -
651-464-4522 - chip@ci.forest-lake.mn.us
- Chamber of Com:** 651-464-3200 - www.flacc.org
- Aero Cht Coord:** 10-J
- AWOS/ASOS:** No
- MnWAS Loc/Hrs:** Line Building - 24 Hour By Key Pad
- Attended:** All/All/Daylight
- Fuel:** 100LL
- Self Service Fuel:** Visa, Mastercard, Discover
- After Hrs Service:** 651-464-4522
- FBO(s):** Flight Pro LLC - 651-341-7850 - 122.7 -
www.usfamily.net/web/jims
- Ground Transport:** Sometimes
- Food Service:** None
- Dining:** Carbones Pizza; Mansiettee's Pasta & Pizza;
McDonald's; Burger King; Dairy Queen; Hardee's;
Kentucky Fried Chicken; Blacksmith Lounge;
Perkins; Arby's/Sbarro; Old Log Cabin; Taco John's;
Applebee's; White Castle; Cheung Sing; Subway;
Famous Dave's; Friar Tucks; Upperdeck; The Laker;
Norman Quacks; Pizza Hut; Culvers; Lobster Shop
All Restaurants Within 2 Miles
- Lodging:** AmericInn Motel - 2 Miles
Country Inn & Suites
- Airport Events:** Fly-In - Third Saturday Of August
- Underwing Camp:** Yes
- Campgrounds:** Timm's Marina - 3 Miles
- Golf Courses:** Castlewood - 2 Miles
Tanner's Brook - 2 Miles
- Local Attractions:** Clear Lake
Forest Lake
Anderson's Iris Gardens
January - Snowmobile Races
February - Ice Fishing Contest
July - Fourth Of July Parade
September - Haydays Grass Drags
- Comments:** Use Runway 13 In Calm Winds

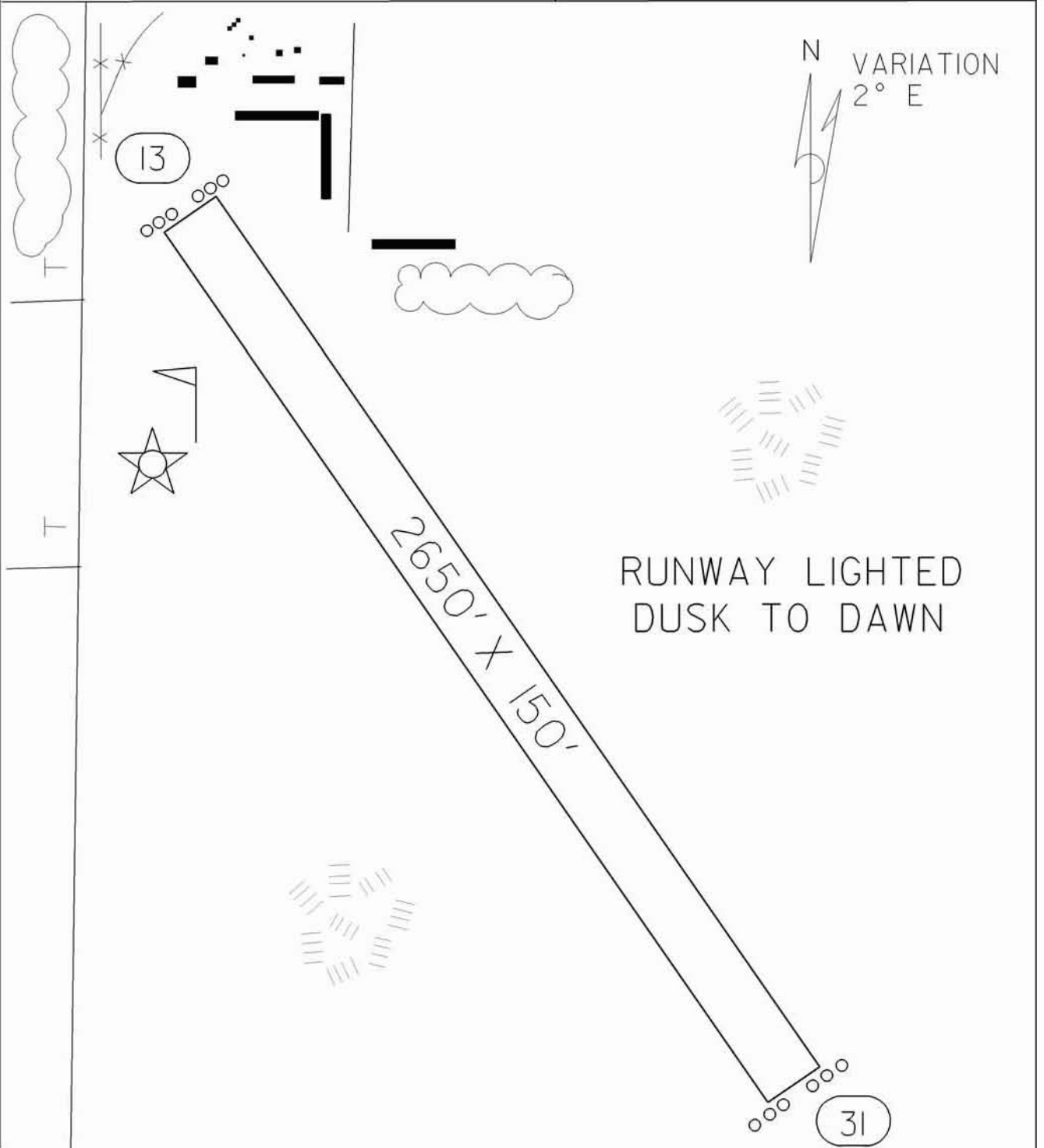
FIELD ELEV. 925'

(25D)

FOREST LAKE



SEC. CH: TWIN CITIES (S)
 LAT: 45°14.9'
 LONG: 92°59.7'
 COMM: CTAF: 122.7
 MPLS CTR: 121.05
 RNAV: (GEP 117.3) R065 D16.9
 TPA: 1925' (1000')

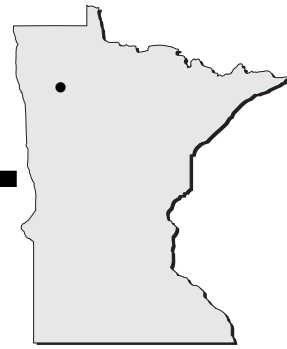


FOREST LAKE AIRPORT

FOREST LAKE

Fosston - FSE

www.fosston.com

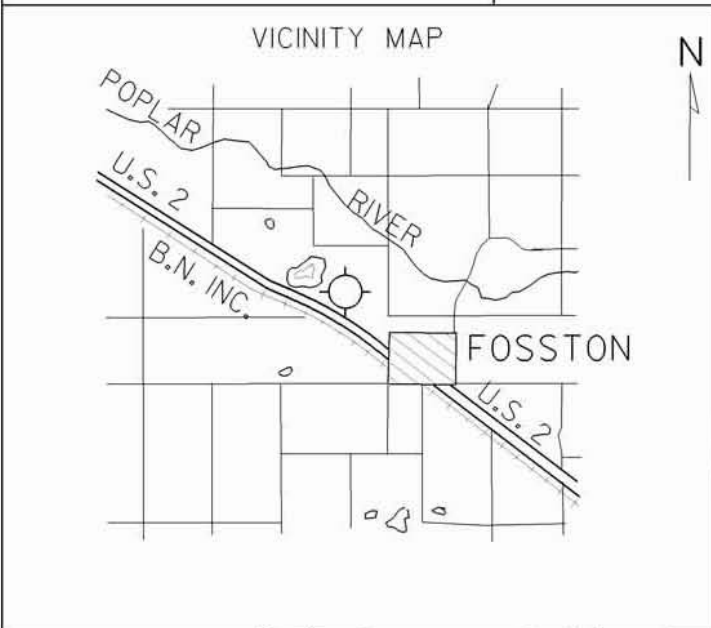



Airport Manager: Chuck Lucken - 218-435-1959 - clucken@gvtel.com
Contact Person: Chuck Lucken - 218-435-1959 - clucken@gvtel.com
Chamber of Com: None
Aero Cht Coord: 5-D
AWOS/ASOS: 218-435-6448 - NDB 224
MnWAS Loc/Hrs: Arrival/Departure Building - Business Hours
Attended: Unattended
Fuel: 100LL
Self Service Fuel: Visa, Mastercard
After Hrs Service: None
FBO(s): None
Ground Transport: None
Food Service: None
Dining: Uncle Bob's Cafe - 218-435-6966 - 1 Mile
The Stadium - 218-435-1166 - 2 Miles
Lodging: Super 8 Motel - 2 Miles
Airport Events: None Reported
Underwing Camp: No
Campgrounds: City Campgrounds - 1 Mile
Golf Courses: Fosston Golf Club - 218-435-6535 - Holes: 9
Local Attractions: Lakes
Fishing
Comments: None

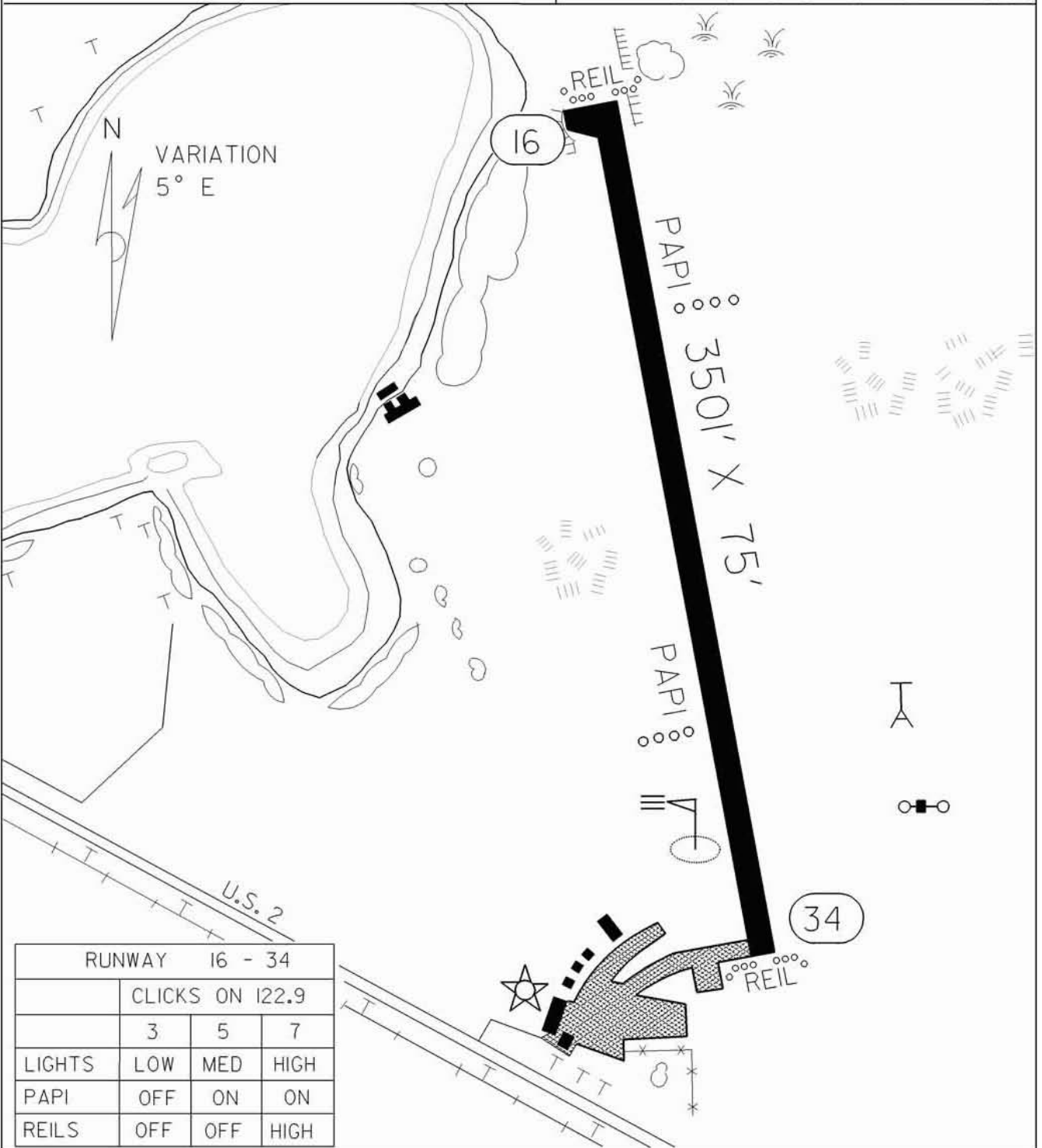
FIELD ELEV. 1277'

(FSE)

FOSSTON



SEC. CH: TWIN CITIES (N)
 LAT: 47° 35.6'
 LONG: 95° 46.4'
 COMM: CTAF: 122.9(L)
 AWOS: 224 NDB
 MPLS CTR: 134.75
 GCO: 121.725
 RNAV: (TVF 108.4) RI42 D33.1
 NDB: (FSE) 224
 TPA: 2070' (793') 
 APPROACH: GPS & NDB

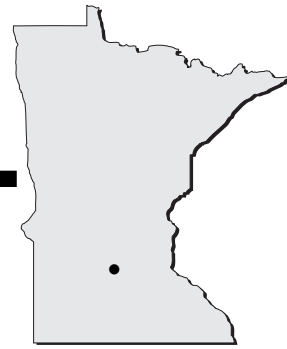


RUNWAY 16 - 34			
	CLICKS ON 122.9		
	3	5	7
LIGHTS	LOW	MED	HIGH
PAPI	OFF	ON	ON
REILS	OFF	OFF	HIGH

FOSSTON MUNICIPAL AIRPORT

FOSSTON

Glencoe - GYL



Airport Manager: Mark Larson - 320-864-5586 -
mlarson@hutchtel.net

Contact Person: Mark Larson - 320-864-3643 -
mlarson@hutchtel.net

Chamber of Com: 320-864-3650 - www.glencoechamber.com

Aero Cht Coord: 11-G

AWOS/ASOS: 320-864-5830 - NDB 407

MnWAS Loc/Hrs: Administration Building - 24 Hours

Attended: Unattended

Fuel: 100LL

Self Service Fuel: No

After Hrs Service: 320-864-6073

FBO(s): None

Ground Transport: None

Food Service: None

Dining: Bump's Family Restaurant - 320-864-6038 - 2 Miles
Pizza Ranch - 320-864-5321
Subway - 320-864-2888

Lodging: Super 8 Motel - 320-864-6191 - 2 Miles
Star Motel - 320-864-5196 - 2 Miles

Airport Events: None Reported

Underwing Camp: No

Campgrounds: Oak Leaf Park

Golf Courses: Glencoe Country Club - Holes: 18

Local Attractions: Oak Leaf Park With Wildlife Sanctuary

Comments: Ultralight Activity
EAA Chapter Meets Third Saturday Each Month -
10:00 A.M.
Additional Contact Person: Mike Drew -
320-864-4636

FIELD ELEV. 992'

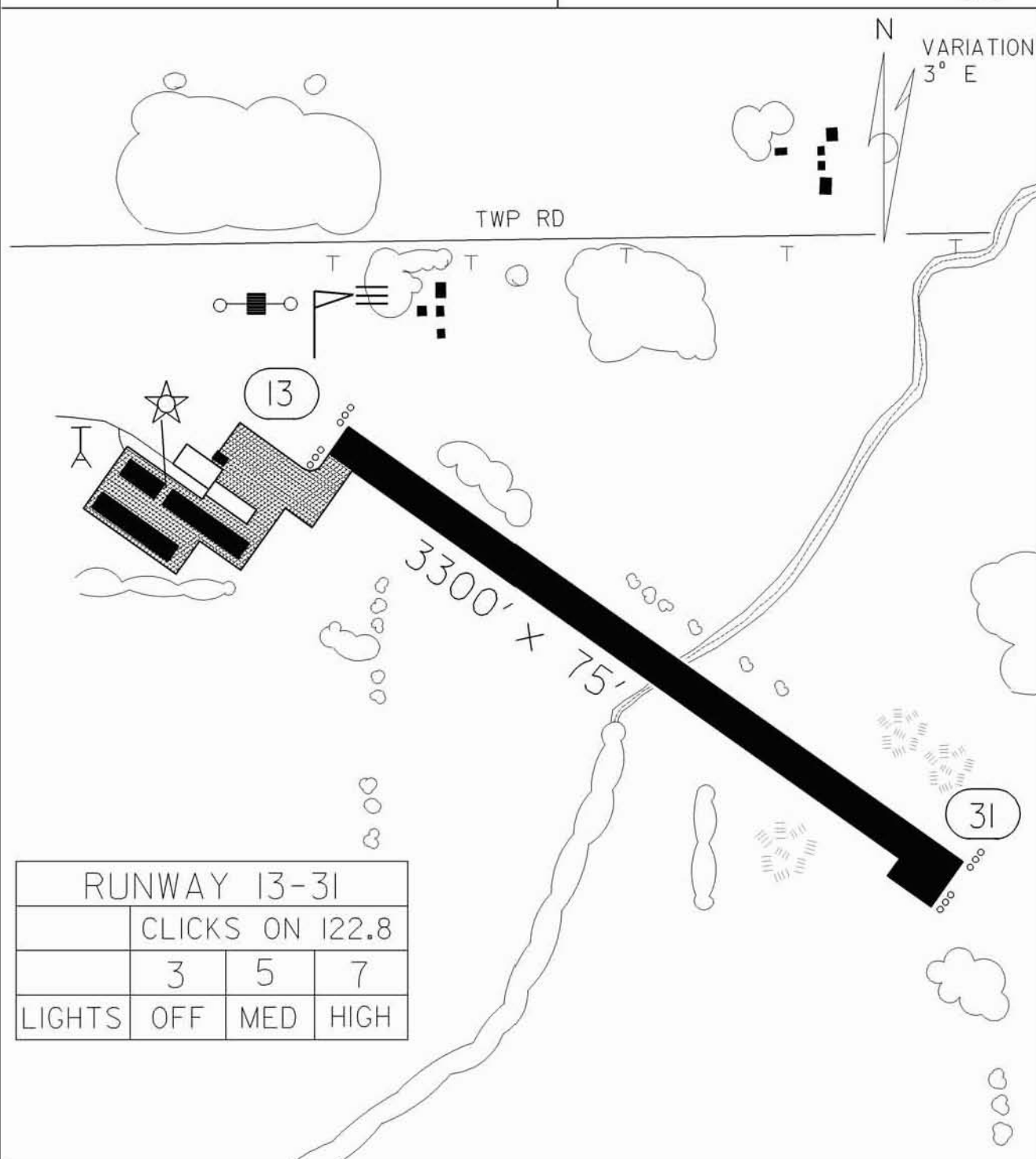
(GYL)

GLENCOE

VICINITY MAP



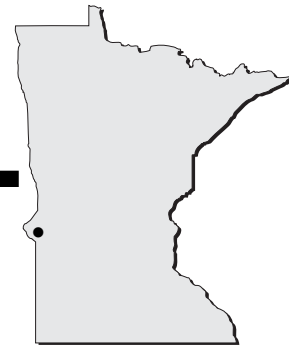
SEC. CH: TWIN CITIES (S)
 LAT: 44° 45.4'
 LONG: 94° 05.0'
 COMM: CTAF: 122.8 (L)
 AWOS: 407 NDB
 MPLS APP: 125.0
 RNAV: (DWN 109.0) R134 D25.5
 NDB: (GYL) 407
 TPA: 1792' (800')
 APPROACH: NDB



GLENCOE MUNICIPAL AIRPORT
(VERNON PERSCHAU FIELD)

GLENCOE

Glenwood - GHW

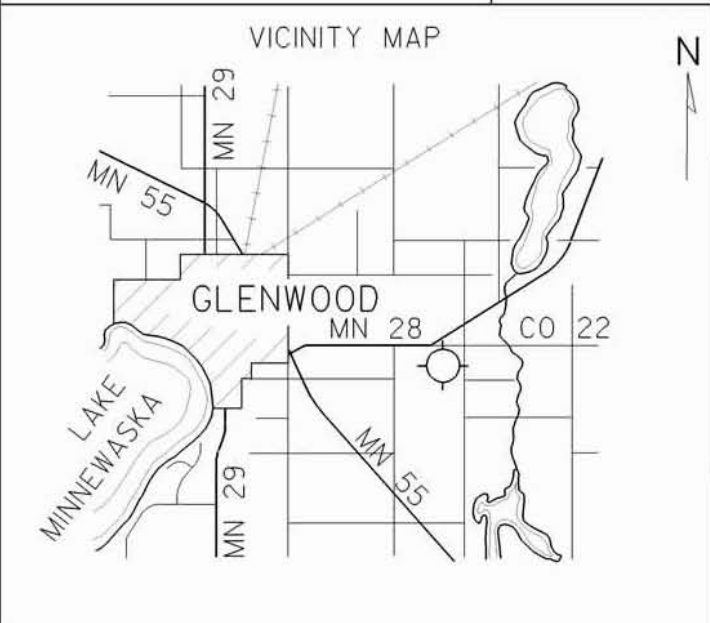


- Airport Manager:** Dave Iverson - 320-634-5433 - glenwood@runestone.net
- Contact Person:** Tanis Aircraft Services - 320-634-4772 - info@tanisaircraft.com
- Chamber of Com:** 800-304-5666 - www.glenwood-starbuck.org
- Aero Cht Coord:** 9-E
- AWOS/ASOS:** 320-634-5660 - NDB 346
- MnWAS Loc/Hrs:** Arrival/Departure Building - 24 Hours
- Attended:** All/Mon-Fri/0800-1700
- Fuel:** 100LL
- Self Service Fuel:** Visa, Mastercard, American Express
- After Hrs Service:** 320-634-4772
- FBO(s):** Tanis Aircraft Services - 320-634-4772 - 122.9 - info@tanisaircraft.com - www.tanisaircraft.com
- Ground Transport:** Courtesy Car, Contact: Tanis Aircraft 320-634-4772
Police - 320-634-4518
- Food Service:** None
- Dining:** Stella Bella Coffee House - 320-634-5202 - 3 Miles;
Pizza Ranch - 320-634-4161 - 3 Miles; Subway - 320-634-5195 - 3 Miles; Torgy's; Wild Ridge; A & W - 320-634-4320 - 2 Miles
- Lodging:** Scottwood Motel - 320-634-5105 - 2 Miles
- Airport Events:** None Reported
- Underwing Camp:** Yes
- Campgrounds:** Barsness Park - 320-634-5433
Woodlawn Resort - 763-634-3619
Hunt's Resort - 320-634-3323
Green Valley Resort - 320-634-4010
Thor's Resort - 320-554-3490
Canary Beach Resort - 320-554-2471
- Golf Courses:** Minnewaska Golf Club - 320-634-3680
Peter's Sunset Beach Resort & Golf Club - 320-634-4501
- Local Attractions:** Lake Minnewaska Valley Recreational Area; 2 City Parks; Campgrounds; Resort
- Comments:** Minnewaska Valley is a very scenic, easy living recreational area. Glenwood is a well-balanced community with a strong industrial section, featuring Tanis Aircraft Services, as well as 44 other industrial companies. For after hours access to Arrival/Departure Building use NDB frequency numbers to unlock combination on entry doors.

FIELD ELEV. 1393'

(GHW)

GLENWOOD



N

SEC. CH:TWIN CITIES (S)

LAT: 45° 38.6'

LONG: 95° 19.2'

COMM: CTAF: 122.9 (L)

AWOS: 346 NDB

MPLS CTR: 126.1


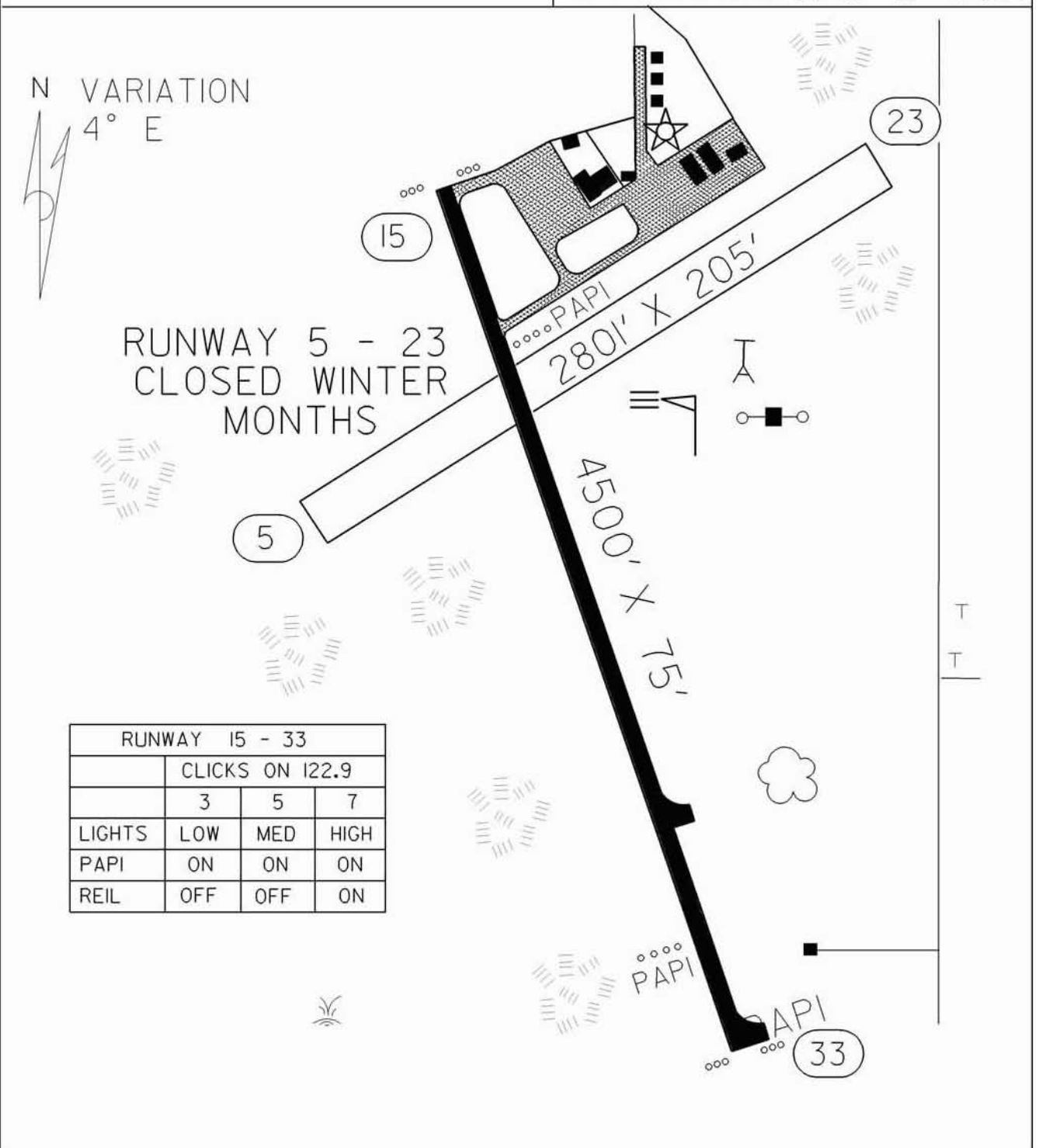
GCO: 121.725

RNAV: (AXN 112.8) R184 D19.2

NDB: (GHW) 346

TPA: 2200' (807')

APPROACH: GPS & VOR

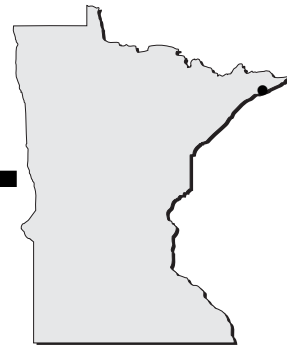



GLENWOOD MUNICIPAL AIRPORT

GLENWOOD

Grand Marais - CKC

www.boreal.org/airport

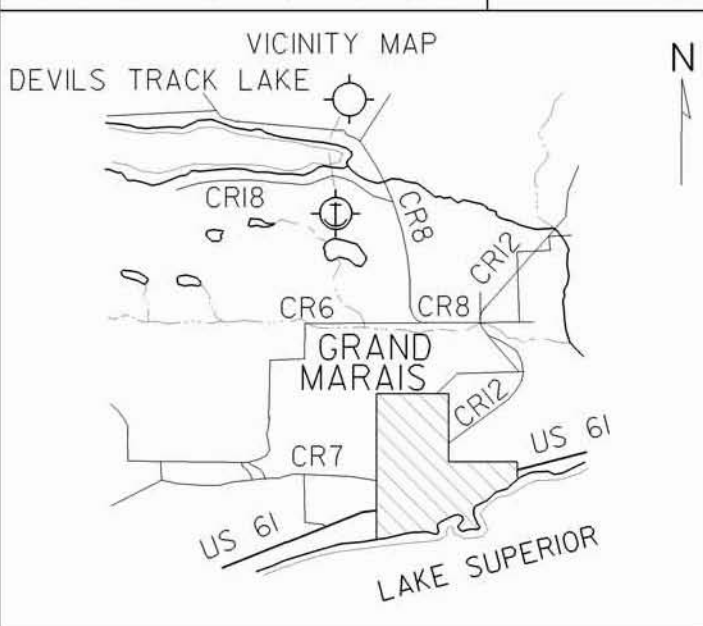


- Airport Manager:** Rodney Roy - 218-387-2012 -
airport@boreal.org
- Contact Person:** Dottie & Rodney Roy -
218-387-3024 -
airport@boreal.org
- Chamber of Com:** 888-922-5000 - airport@boreal.org
- Aero Cht Coord:** 5-O
- AWOS/ASOS:** 218-387-1971 - VHF 119.925
- MnWAS Loc/Hrs:** Arrival/Departure Building - 24 Hours
- Attended:** All/All/0800-1700
- Fuel:** 100LL, Jet A
- Self Service Fuel:** No
- After Hrs Service:** 218-387-3024
- FBO(s):** Roy Aero Service - 218-387-3024 - 122.80
- Ground Transport:** Rentals - Steve's Sports & Auto - 218-387-1060
Taxi - Superior AmericInn - 218-287-1801
- Food Service:** Vending
Catering
- Dining:** The Landing - 1 Mile
- Lodging:** The Landing - 1 Mile
- Airport Events:** Fisherman's Picnic Fly-In - First Full Weekend In
August
- Underwing Camp:** No
- Campgrounds:** Devil's Track Campground - 5 Miles
Pine Mountain Campground - 1 Mile
- Golf Courses:** Gunflint Hills - 4.50 Miles
Superior National At Lutsen - 20 Miles
- Local Attractions:** Boundary Waters Canoe Area
Hiking
Biking
Skiing (Cross-Country & Downhill)
Fishing
Boating
Golf
- Comments:** Heated Hangar Space Available
U. S. Customs Landing Rights Airport - May 15
Through October 15 - Advance Notice Required -
218-387-1148 (9:00 A.M. - 5:00 P.M.) Or
218-475-2244 (24 Hours)
Boreal Forest Web Site - www.boreal.org

FIELD ELEV. 1799'

(CKC)

GRAND MARAIS



N

SEC. CH: GREEN BAY (N)

LAT: 47° 50.3'

LONG: 90° 23.0'

COMM: CTAF: 122.8 (L)

AWOS: 119.925 VHF


RCO FSS: 122.3

RNAV: (IWD 108.8) R351D79.1

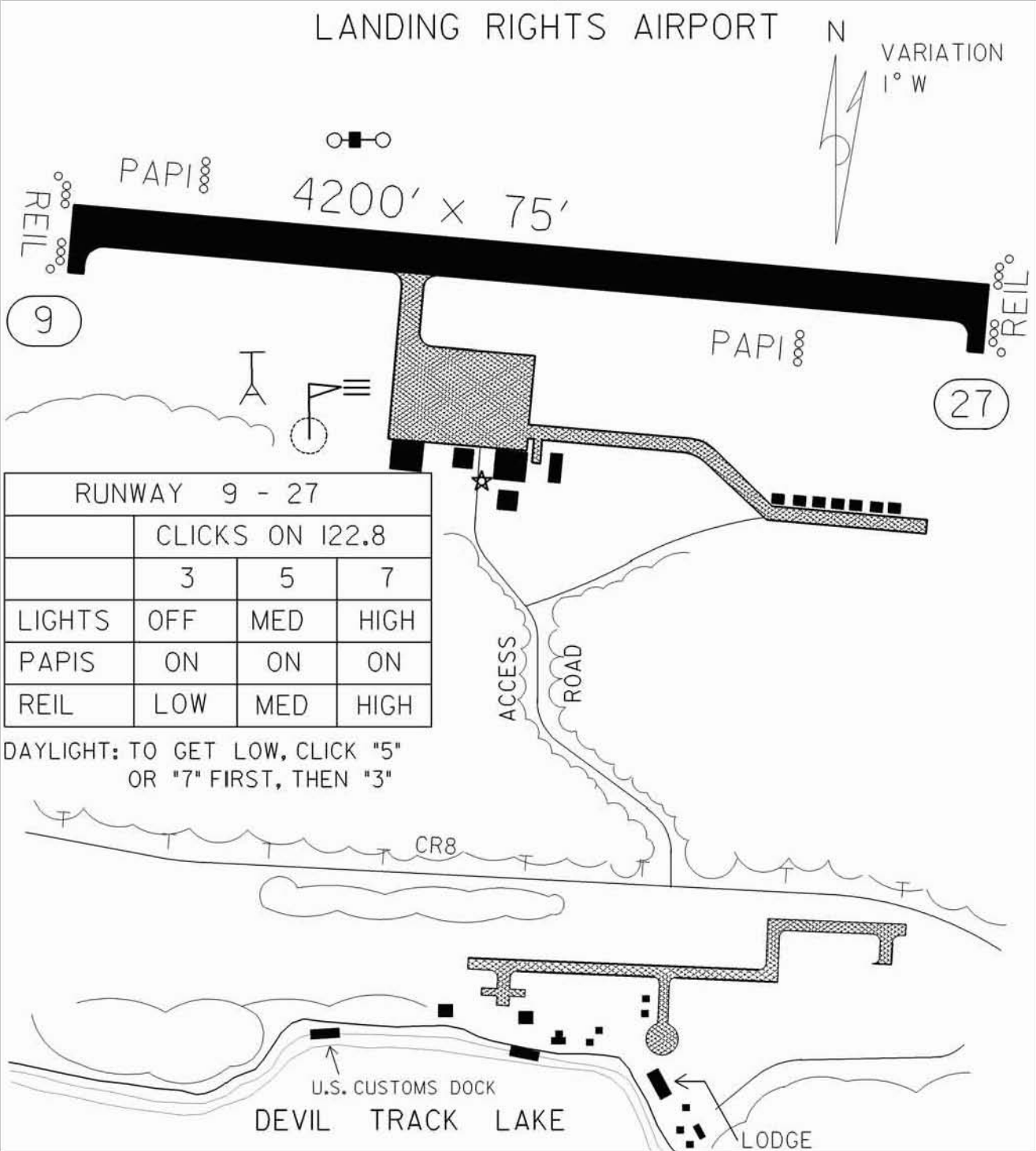
NDB: (CKC) 358

TPA: 2600' (801')

APPROACH: GPS & NDB



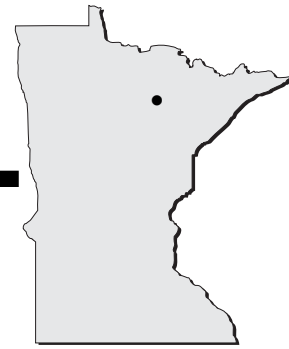
LANDING RIGHTS AIRPORT



GRAND MARAIS-COOK COUNTY AIRPORT

GRAND MARAIS

Grand Rapids - GPZ
grandrapids.govoffice.com



Airport Manager: Matt Romanik - 218-326-0893 - mromanik@ci.grand-rapids.mn.us

Contact Person: Airways Aviation Center - 218-326-1226 - airways@paulbunyan.net

Chamber of Com: 800-GRANDMN - www.grandmn.com

Aero Cht Coord: 6-H

AWOS/ASOS: 218-326-8337 - VOR 111.4

MnWAS Loc/Hrs: Airways Aviation Center, Inc. - Same As Attendance Schedule

Attended: All/All/0700-2100

Fuel: 100LL, Jet A

Self Service Fuel: No

After Hrs Service: # On Door

FBO(s): Airways Aviation Center, Inc. - 218-326-1226 - 122.8 - airways@paulbunyan.net

Ground Transport: ACAR - 218-327-0807
Rapid Taxi - 218-327-2389
Courtesy Van

Food Service: First Class - 7:00 A.M.-3:00 P.M. - Monday-Friday - 218-326-2600
Vending Machines

Dining: Sawmill Inn - 218-326-8501 - 1 Mile
Rainbow Inn - 218-326-9655 - 1 Mile

Lodging: Super 8 Motel - 218-327-1108 - .50 Mile
Sawmill Inn - 218-326-8501 - 1 Mile
Rainbow Inn - 218-326-9655 - 1 Mile
Country Inn - 218-327-4960 - .50 Mile
AmericInn Motel - 218-326-8999 - .75 Mile

Airport Events: Father's Day Fly-In Breakfast By Civil Air Patrol & Airport Open House

Underwing Camp: Yes

Campgrounds: Pokegama Dam; Fairgrounds; Grand Rapids Camping

Golf Courses: Pokegama Lake Golf Course; Wendigo Golf Club; Ruttger's Sugar Lake; Eagle Ridge Golf Course; Blueberry Hills Golf Course

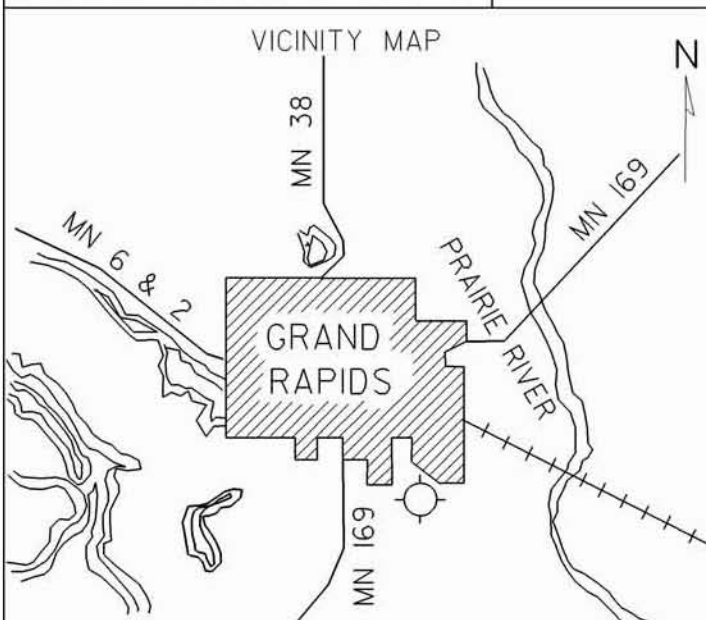
Local Attractions: Forest History Center; Blandin Paper Company; Iron Mines; Itasca County Area Of 1,000 Lakes; Tall Timber Days - First Weekend Of August; Local Area Fishing Guide Service; Olympic Size Ski Jump; Home of MN Deer Hunters Association; Fall National Grouse Hunts; Judy Garland Festival In June; Hill Annex Iron Mine Tours; 62 Local Resorts; Northern MN Car Show & Swap Meet In July; Annual All Vets Reunion In September; Fall Color Tours In September

Comments: Seaplane Base On Airport; Call In Advance For After Hours Re-Fueling Service; Aircraft With Greater Than 30 Passengers Require PPR 24 Hours In Advance - Call 218-259-2733; Call In Advance For Underwing Camping

FIELD ELEV. 1355'

(GPZ)

GRAND RAPIDS



SEC. CH: TWIN CITIES (N)

LAT: 47° 12.7'

LONG: 93° 30.6'

COMM: CTAF: 122.8 (L)

AWOS: III.4 VOR

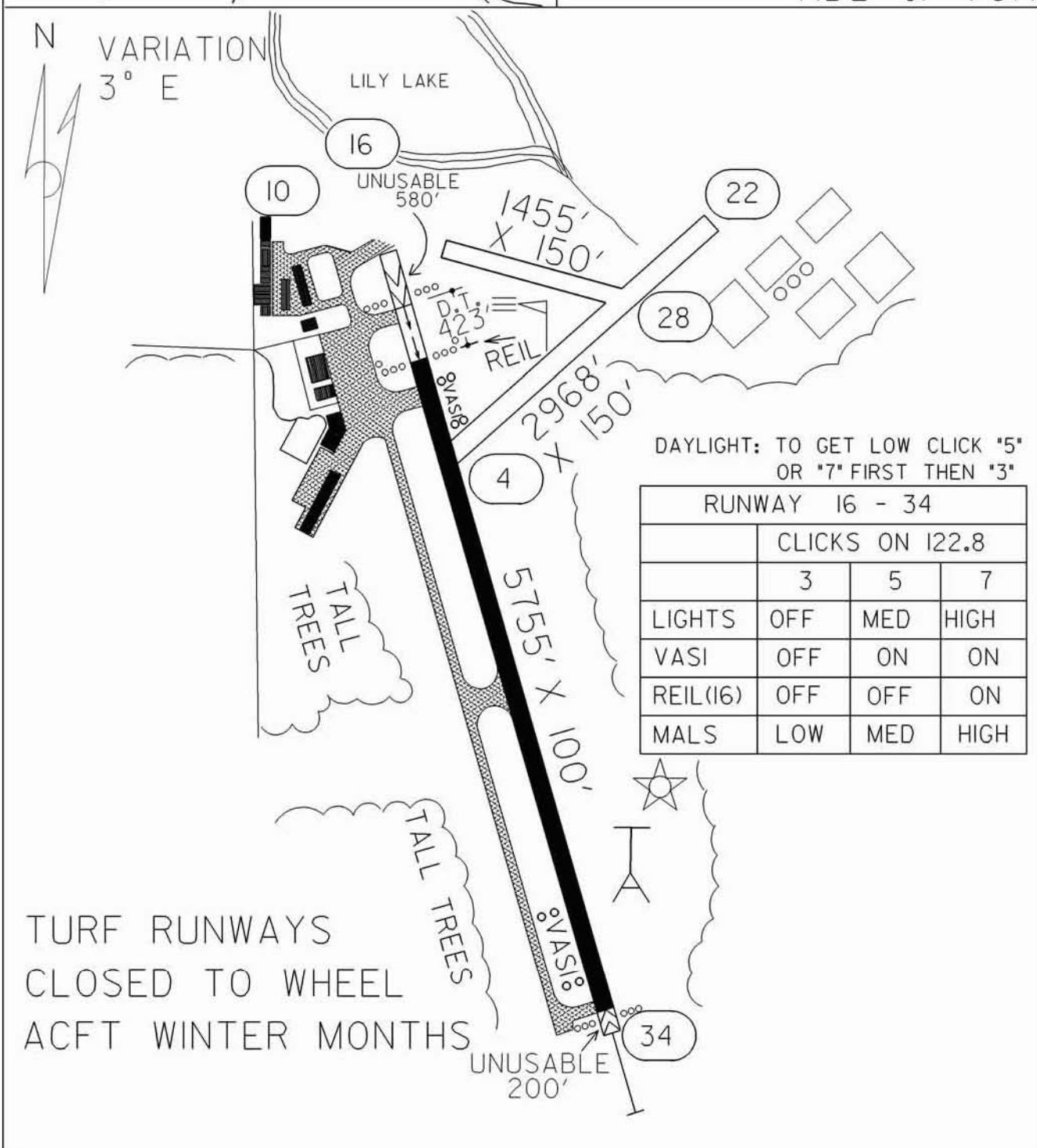
RCO FSS: 122.05

MPLS CTR: 127.9

RNAV: (GPZ III.4) R337 D3.0

TPA: 2350' (995')

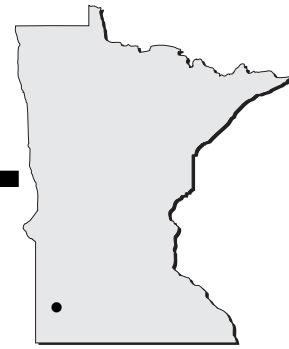
APPROACH: ILS, GPS,
NDB & VOR



GRAND RAPIDS-ITASCA COUNTY AIRPORT
(GORDON NEWSTROM FIELD)

GRAND RAPIDS

Granite Falls - GDB

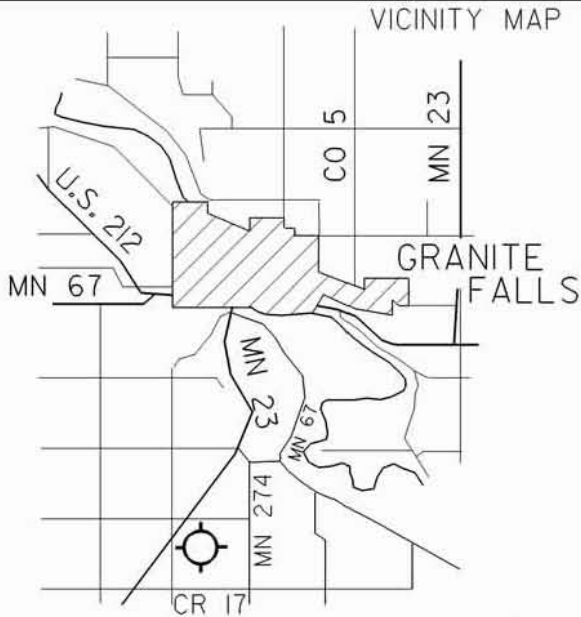


- Airport Manager:** Keith Woods - 320-564-5665 -
kwoods@fageninc.com
- Contact Person:** Keith Woods - 320-564-2199 -
kwoods@fageninc.com
- Chamber of Com:** 320-564-4039 -
www.granitefalls.com
- Aero Cht Coord:** 11-D
- AWOS/ASOS:** 320-564-9388 - VHF 120.10
- MnWAS Loc/Hrs:** Arrival/Departure Building - 24 Hours
- Attended:** Unattended
- Fuel:** 100LL
- Self Service Fuel:** Visa, Mastercard, American Express
- After Hrs Service:** 320-564-2199
- FBO(s):** None
- Ground Transport:** Heartland Express Shuttle Service - 320-564-4800
Courtesy Car
- Food Service:** None
- Dining:** DeToy's Family Restaurant - 320-564-3963 - 4 Miles
Prairies Edge Casino - 320-564-2121 - 3 Miles
- Lodging:** Super 8 Motel - 4 Miles
Viking Jr. Motel - 4.25 Miles
Prairies Edge Casino - 320-564-2121 - 3 Miles
- Airport Events:** Semi-Annual Airshow In July
- Underwing Camp:** No
- Campgrounds:** Memorial Park - 3.50 Miles
- Golf Courses:** Granite Falls Golf Course - 5 Miles
- Local Attractions:** Western Fest - June
Ole & Lena Days - February
Memorial Park - 3.50 Miles
Yellow Medicine County Museum - 4 Miles
Prairies Edge Casino - 320-564-2121 - 3 Miles
Upper Sioux Agency State Park - 7 Miles
- Comments:** Additional Information Phone - 320-564-3011 Or
320-564-3100
Additional After Hours Service Phone - 320-564-5665
**Noise sensitive area surrounding airport; please
avoid repeated overflights.**

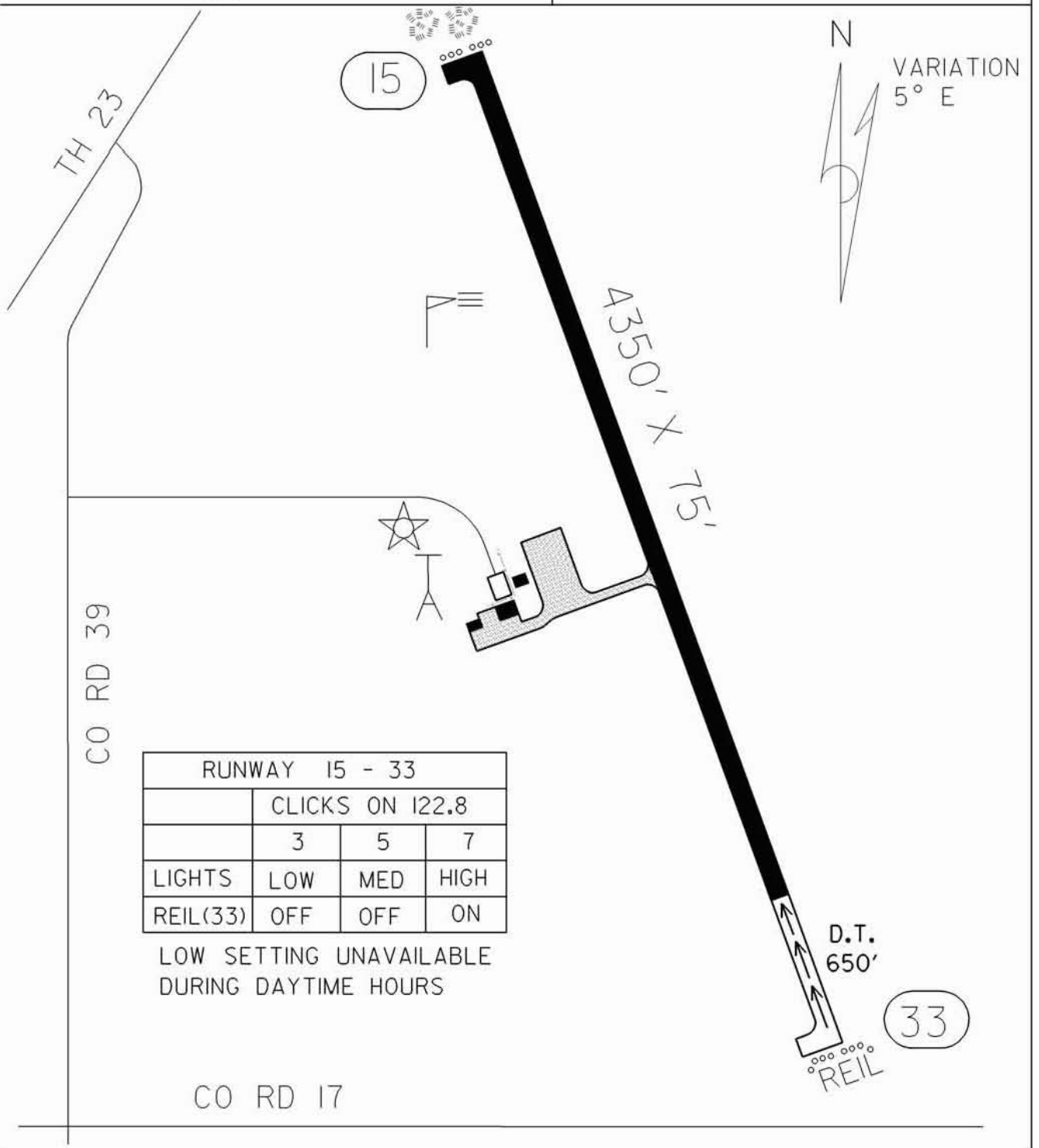
FIELD ELEV. 1047'

(GDB)

GRANITE FALLS



SEC. CH: TWIN CITIES (S)
 LAT: 44° 45.2'
 LONG: 95° 33.4'
 COMM: CTAF: 122.8 (L)
 AWOS: 120.10 VHF
 MPLS CTR: 127.1
 RNAV: (MVE III.6) R148 DI4.8
 TPA: 2047' (1000')
 APPROACH: GPS & VOR/DME



RUNWAY 15 - 33			
	CLICKS ON 122.8		
	3	5	7
LIGHTS	LOW	MED	HIGH
REIL(33)	OFF	OFF	ON

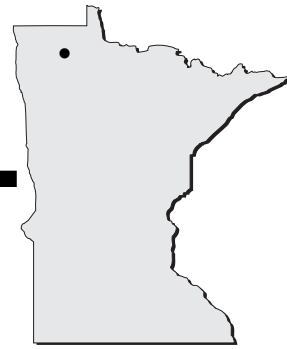
LOW SETTING UNAVAILABLE DURING DAYTIME HOURS

GRANITE FALLS MUNICIPAL AIRPORT
(LENZEN-ROE MEMORIAL FIELD)

GRANITE FALLS

Grygla - 3G2

www.grygla.govoffice2.com



Airport Manager: Carter Torgerson - 218-294-6728
Contact Person: Carter Torgerson - 218-689-3271
Chamber of Com: None
Aero Cht Coord: 4-D
AWOS/ASOS: No
MnWAS Loc/Hrs: NA
Attended: Unattended
Fuel: None
Self Service Fuel: No
After Hrs Service: 500-425-3271
FBO(s): None
Ground Transport: None
Food Service: None
Dining: Yo-Hawn's - 218-294-6197 - .25 Mile
The Grain Bin Café & Gift Shop - 218-294-6306 -
.50 Mile
Diamond's - 218-294-6359 - .50 Mile
Lodging: Motel 89 - 218-294-6158 - .75 Mile
Airport Events: Fly-In - Call For Details
Underwing Camp: Yes
Campgrounds: Grygla Park - 1 Block
Golf Courses: None
Local Attractions: Hunting
Snowmobiling
Sightseeing
Minnesota's Only Wild Elk Herd
Comments: City of Grygla Web Site - www.grygla.govoffice2.com

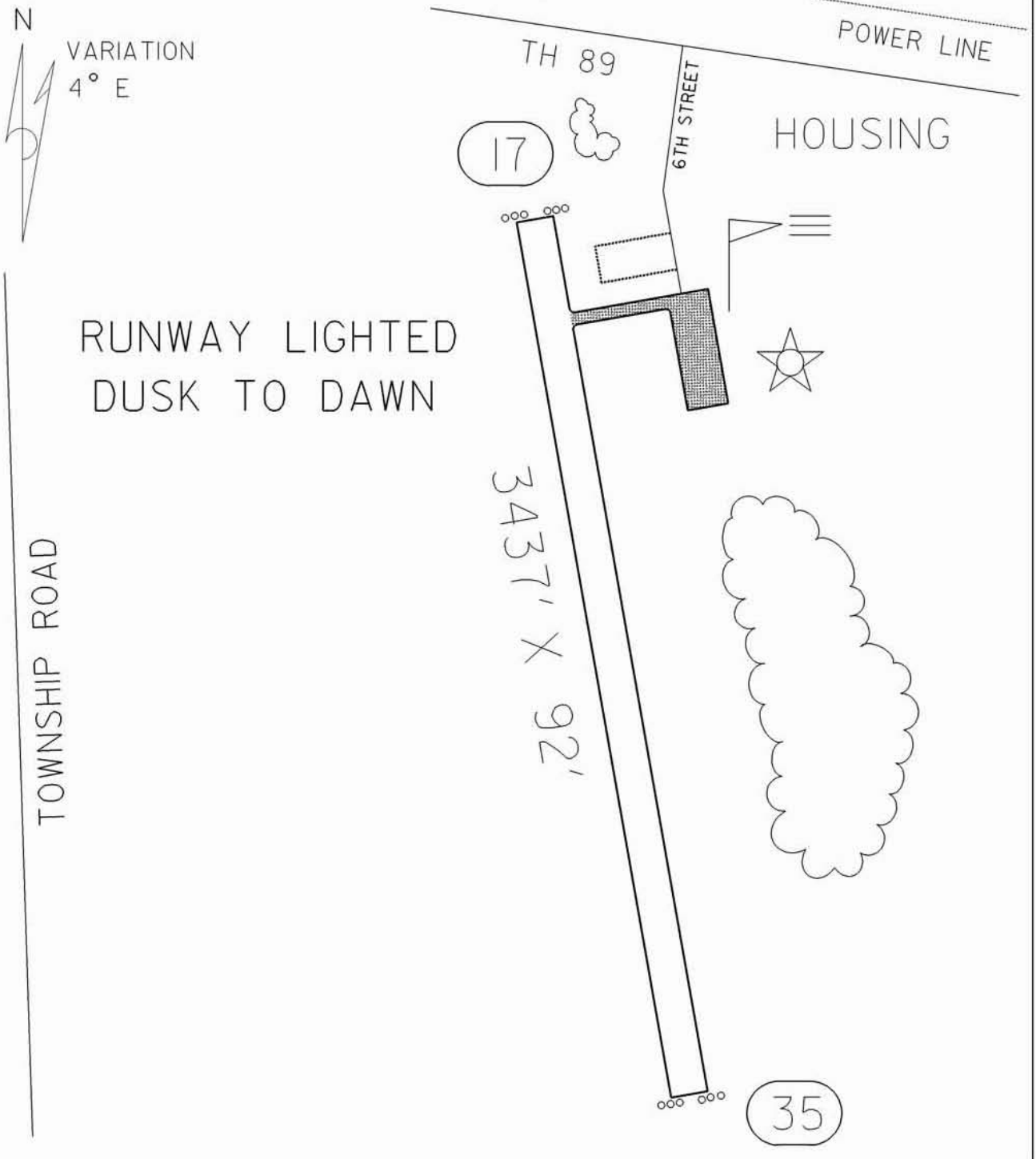

FIELD ELEV. 1177'

(3G2)

GRYGLA



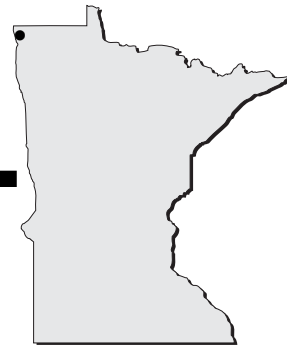
SEC. CH: TWIN CITIES (N)
 LAT: 48°17.8'
 LONG: 95°37.6'
 COMM: CTAF: 122.9
 NAV AIDS:
 RNAV: (TVF 108.4) R052 D25.8
 TPA: 2177' (1000')



GRYGLA MUNICIPAL AIRPORT
 (MEL WILKENS FIELD)

GRYGLA

Hallock - HCO

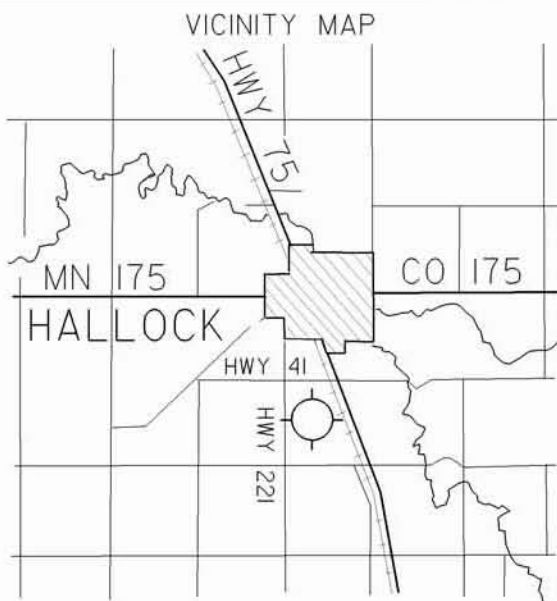


Airport Manager: Jeremy Seng - 218-843-2076
Contact Person: Hank Noel - 218-843-2737
Chamber of Com: 218-843-2737
Aero Cht Coord: 3-B
AWOS/ASOS: 218-843-2415 - VHF 126.475
MnWAS Loc/Hrs: Arrival/Departure Building - 24 Hours
Attended: All/Mon-Fri/0800-1700
Fuel: 100LL
Self Service Fuel: Visa, Mastercard, Discover
After Hrs Service: 218-843-2076
FBO(s): None
Ground Transport: None
Food Service: None
Dining: Mileage Post Cafe - 218-843-3324 - 1 Mile
Lodging: Valley Motel - 218-843-3647 - 1 Mile
Gateway - 218-843-2032 - 1 Mile
Super 8 Motel - 218-843-3702
Airport Events: Annual Fly-In - July
Underwing Camp: Yes
Campgrounds: Gilbert Olson Park With Swimming Pool
Golf Courses: Two Rivers Golf Club
Local Attractions: Lake Bronson State Park - 14 Miles
Kittson Fair - First Weekend In July
Comments: None

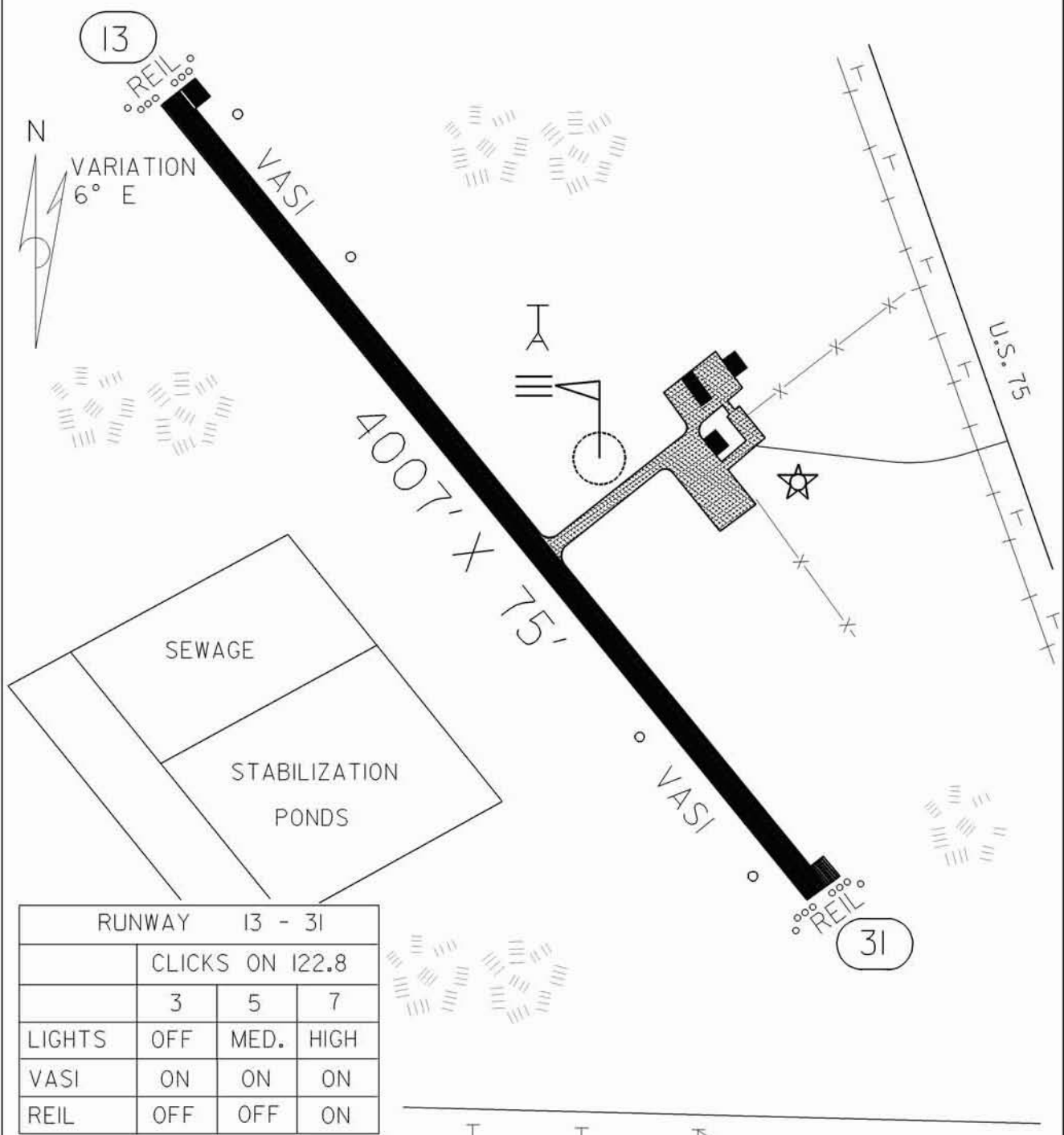
FIELD ELEV. 819'

(HCO)

HALLOCK



SEC. CH: TWIN CITIES (N)
 LAT: 48° 45.2'
 LONG: 96° 56.6'
 COMM: CTAF: 122.8(L)
 AWOS: 126.475 VHF
 MPLS CTR: 132.15
 RNAV: (HML 112.4) R126 D9.8
 TPA: 1610' (791')
 APPROACH: GPS & VOR/DME



RUNWAY 13 - 31			
	CLICKS ON 122.8		
	3	5	7
LIGHTS	OFF	MED.	HIGH
VASI	ON	ON	ON
REIL	OFF	OFF	ON

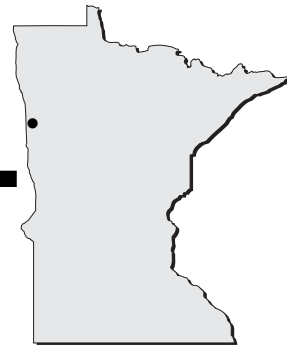
DAYLIGHT: TO GET LOW CLICK '5' OR '7' FIRST THEN '3'

HALLOCK MUNICIPAL AIRPORT

HALLOCK

Hawley - 04Y

www.hawley.govoffice.com



Airport Manager: Lisa Jetvig - 218-483-3331 -
info@hawley.govoffice.com

Contact Person: City of Hawley - 218-483-3331 -
info@hawley.govoffice.com

Chamber of Com: None

Aero Cht Coord: 7-C

AWOS/ASOS: No

MnWAS Loc/Hrs: NA

Attended: Unattended

Fuel: 100LL

Self Service Fuel: No

After Hrs Service: 218-483-4502

FBO(s): None

Ground Transport: None

Food Service: None

Dining: Castle Rock Supper Club - 218-483-4604 - 2 Miles

Lodging: Riverside Inn - 218-483-4458 - 2 Miles

Airport Events: None Reported

Underwing Camp: No

Campgrounds: Lee Lake Campground - 218-937-5355 - 6 Miles

Golf Courses: Hawley Golf & Country Club - 218-483-4808 -
3 Miles

Local Attractions: Buffalo State Park - 7 Miles
Minnesota Lake Area - 15 Miles
City Park/Picnic Areas - 2 Miles

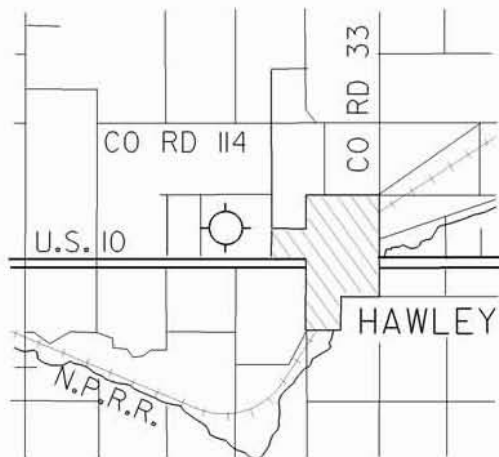
Comments: None

FIELD ELEV. 1208'

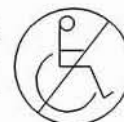
(Ø4Y)

HAWLEY

VICINITY MAP




SEC. CH: TWIN CITIES (N)
 LAT: 46° 53.0'
 LONG: 96° 21.0'
 COMM: CTAF: 122.8 (L)
 FARGO APP: 120.4
 RNAV: (FAR 116.2) R60 D22.1
 TPA: 2020' (812')
 APPROACH: GPS & VOR/DME



16

N VARIATION 5° E



RUNWAY 15 - 33			
	CLICKS ON 122.8		
	3	5	7
LIGHTS	OFF	MED	HIGH
VASI	OFF	ON	ON

DAYLIGHT: TO GET LOW.
 CLICK "5" OR "7"
 FIRST, THEN "3"

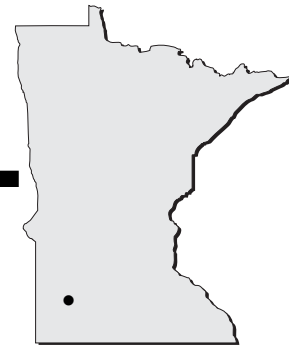
34

U.S. 10

HAWLEY MUNICIPAL AIRPORT

HAWLEY

Hector - 1D6



Airport Manager: Ed Newberg - 320-848-2745 -
newberg@hcctel.net

Contact Person: Ed Newberg - 320-848-2745 -
newberg@hcctel.net

Chamber of Com: 320-848-2122 - hector.govoffice.com

Aero Cht Coord: 11-F

AWOS/ASOS: No

MnWAS Loc/Hrs: Arrival/Departure Building - 24 Hours

Attended: All/All/All

Fuel: 100LL

Self Service Fuel: No

After Hrs Service: 320-848-2745

FBO(s): Newberg Sky Spray LLC - 320-848-2745 -
newberg@hcctel.net - www.pipercubs.com

Ground Transport: Possible - Call Ed Newberg

Food Service: None

Dining: Pete's Grill - 320-848-2200 - 1 Mile
High Point Cafe - 320-848-6112 - 1 Mile
The Other Place - 320-848-6421 or 320-848-6428 -
.50 Mile
Cenex Pizza & Subs - 320-848-2286 - .05 Mile

Lodging: Sheepshed Hotel - 320-523-5000 - 15 Miles West
212 Motel - 320-523-1480 - 15 Miles West

Airport Events: Annual Flight Breakfast - Third Sunday In September

Underwing Camp: Yes

Campgrounds: None Reported

Golf Courses: Oakdale Country Club - 12 Miles

Local Attractions: Corn Chaff Days - Second Weekend In July

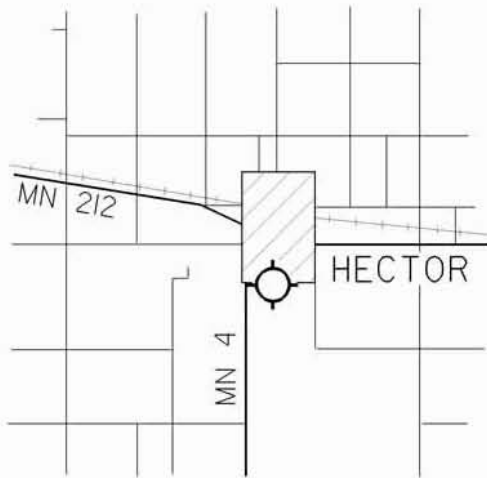
Comments: None

FIELD ELEV. 1077'

(ID6)

HECTOR

VICINITY MAP



N

SEC. CH: TWIN CITIES (S)

LAT: 44° 43.9'

LONG: 94° 42.9'

COMM: CTAF: 122.8

MPLS CTR: 127.1

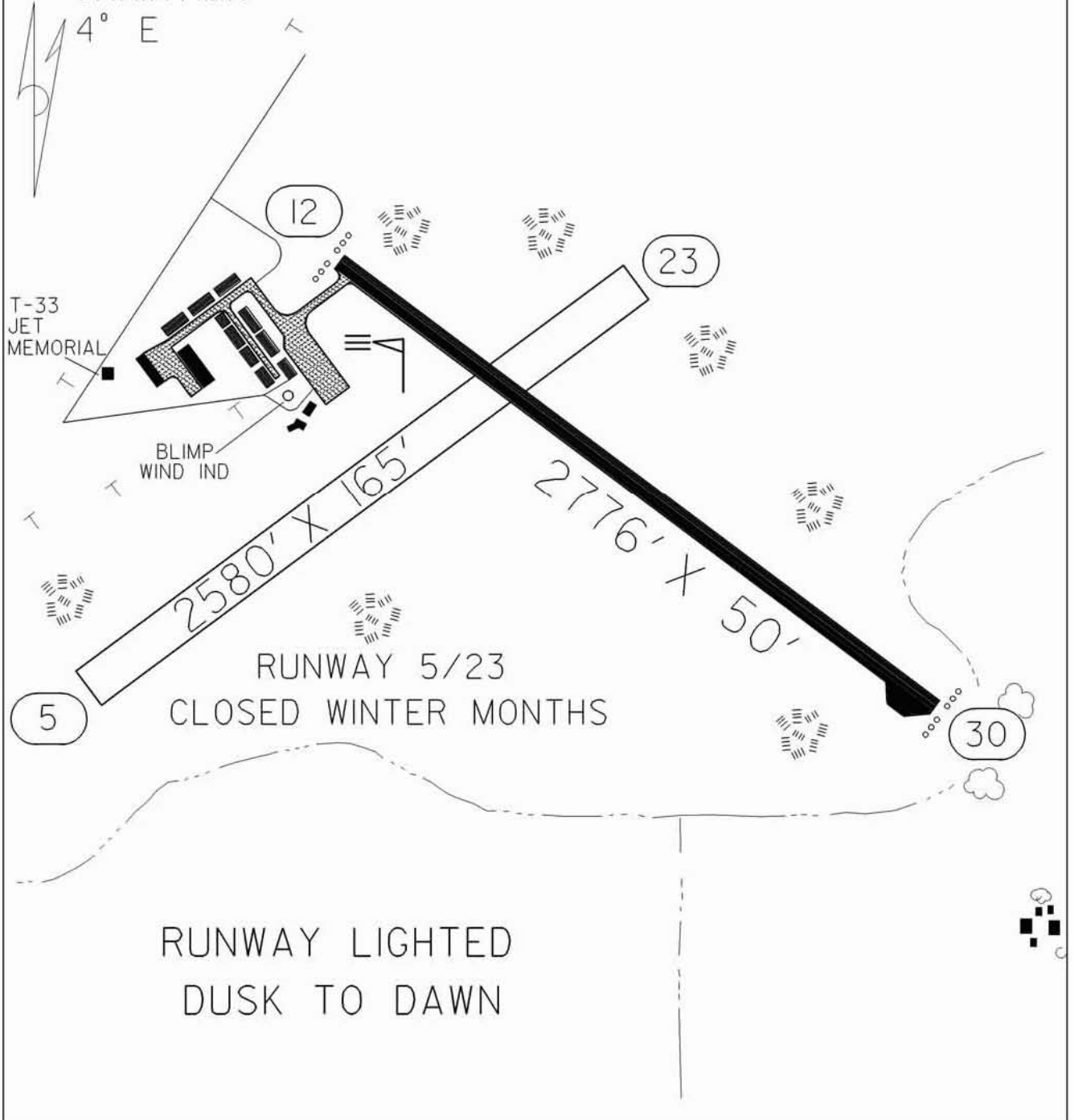
RNAV: (RWF 113.3) R044 D23.9

TPA: 1880' (803')



N VARIATION

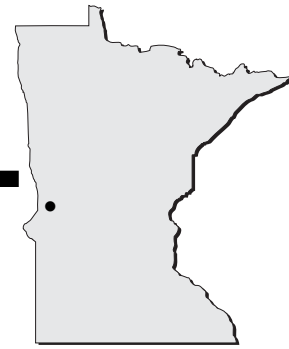
4° E



HECTOR MUNICIPAL AIRPORT

HECTOR

Henning - 05Y



Airport Manager: Tony Thalmann - 218-583-2270 -
jwthalm@arvig.net

Contact Person: Tony Or John Thalmann -
218-583-2270 - jwthalm@arvig.net

Chamber of Com: None

Aero Cht Coord: 8-E

AWOS/ASOS: No

MnWAS Loc/Hrs: NA

Attended: Unattended

Fuel: 100LL

Self Service Fuel: Visa, Mastercard

After Hrs Service: 218-583-2402

FBO(s): None

Ground Transport: Tony Thalmann - 218-583-2270 (Day)
Henning Police - 218-583-2903 (Night)

Food Service: None

Dining: Mama Boe's Cafe - 2 Miles
Kountry Korner Kafe - 2 Miles
Chagen's Pizza Pub - 2 Miles

Lodging: Bed & Breakfast - 218-583-4369 - 2 Miles

Airport Events: Annual Fly-In

Underwing Camp: Yes

Campgrounds: Henning Fairgrounds

Golf Courses: Oakwood Golf Course
Balmoral Golf Course

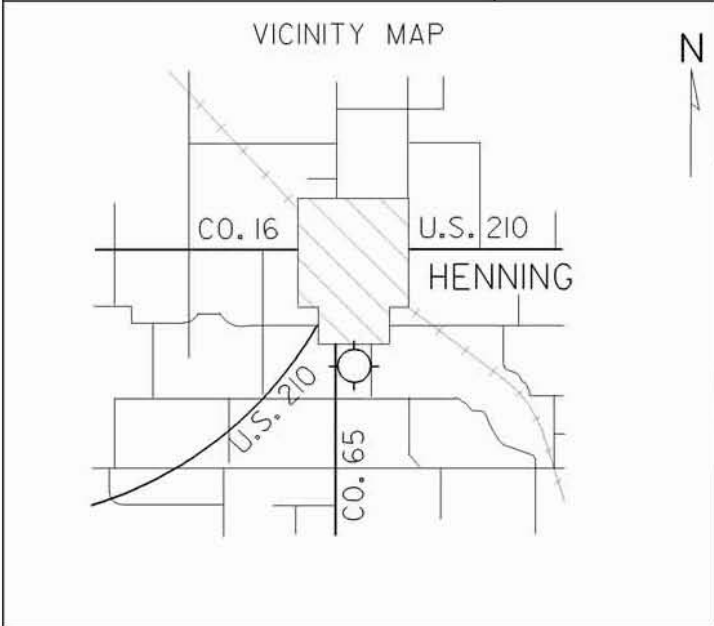
Local Attractions: City Parks
Bowling Alley
Lakes

Comments: New School
Additional Airport Information Phone - 218-583-4296


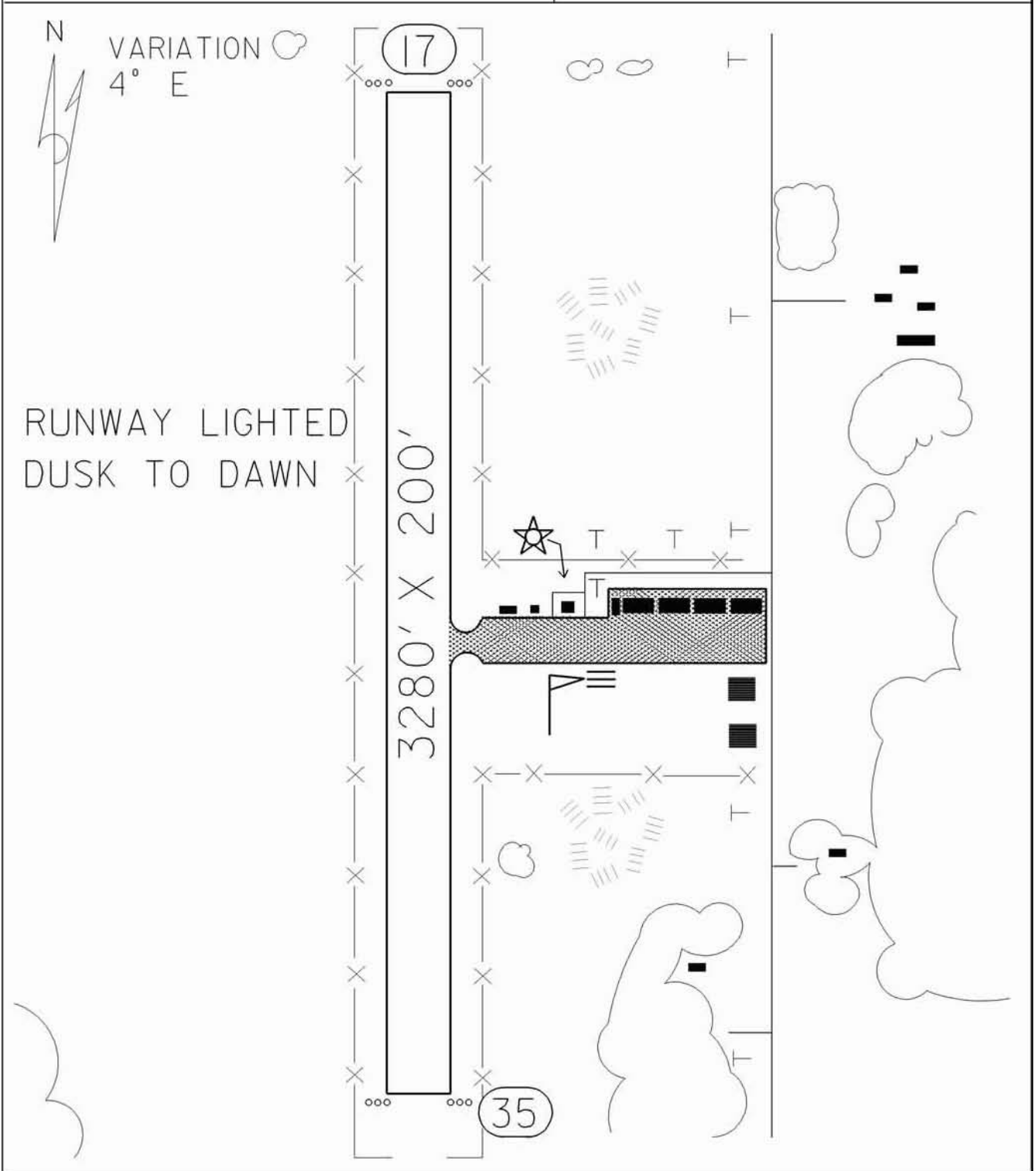
FIELD ELEV. 1455'

(Ø5Y)

HENNING



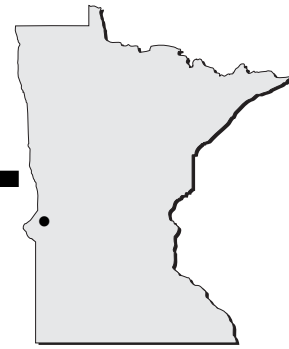
SEC. CH: TWIN CITIES (S)
 LAT: 46° 18.2'
 LONG: 95° 26.4'
 COMM: CTAF: 122.9
 MPLS CTR: 126.1
 RNAV: (AXN 112.8) R332 D23.2
 TPA: 2250' (795')

HENNING MUNICIPAL AIRPORT

HENNING

Herman - 06Y

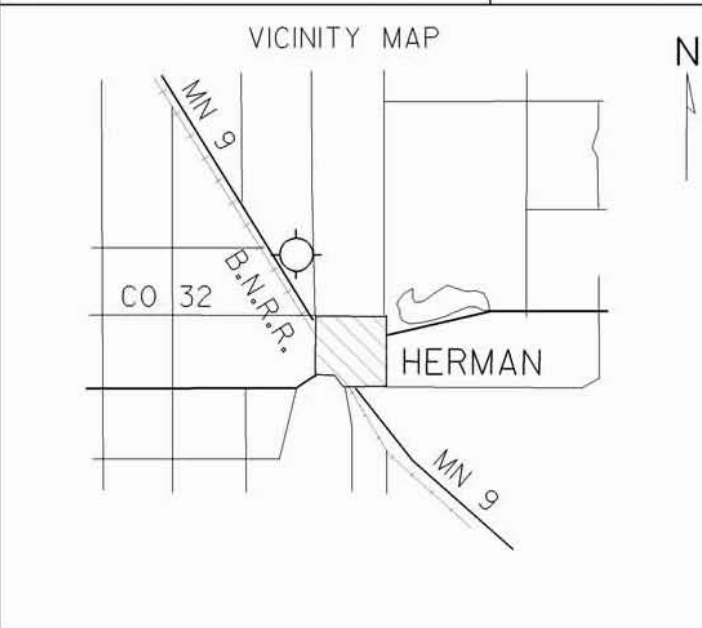


Airport Manager: John Aanden - 320-677-2746
Contact Person: John Aanden - 320-677-2746
Chamber of Com: None
Aero Cht Coord: 9-C
AWOS/ASOS: No
MnWAS Loc/Hrs: NA
Attended: Unattended
Fuel: 100LL
Self Service Fuel: No
After Hrs Service: 320-677-2746
FBO(s): None
Ground Transport: Neil Blume - 320-677-2382
John Aanden - 320-677-2746
Pat Sjoquist - 320-677-2658
Jerry Bryson - 320-677-2211 Or 320-677-2447
Food Service: None
Dining: Denny's Cafe - 320-677-2626 - 2 Miles
Lodging: Prairie Inn - 320-589-3030
Super 8 Motel
Airport Events: None Reported
Underwing Camp: Yes
Campgrounds: Herman Fairgrounds
Niemackl Lake Park
Pine Ridge Park
Golf Courses: Wheaton Country Club - 320-563-4079
Pomme de Terre Golf Club - 320-589-1008
Tipsinah Mounds Golf Course - 320-685-5114
Local Attractions: Niemackl Lake Park
Pine Ridge Park
Comments: Herman Airport Has Hangar Space, Transportation & Restrooms


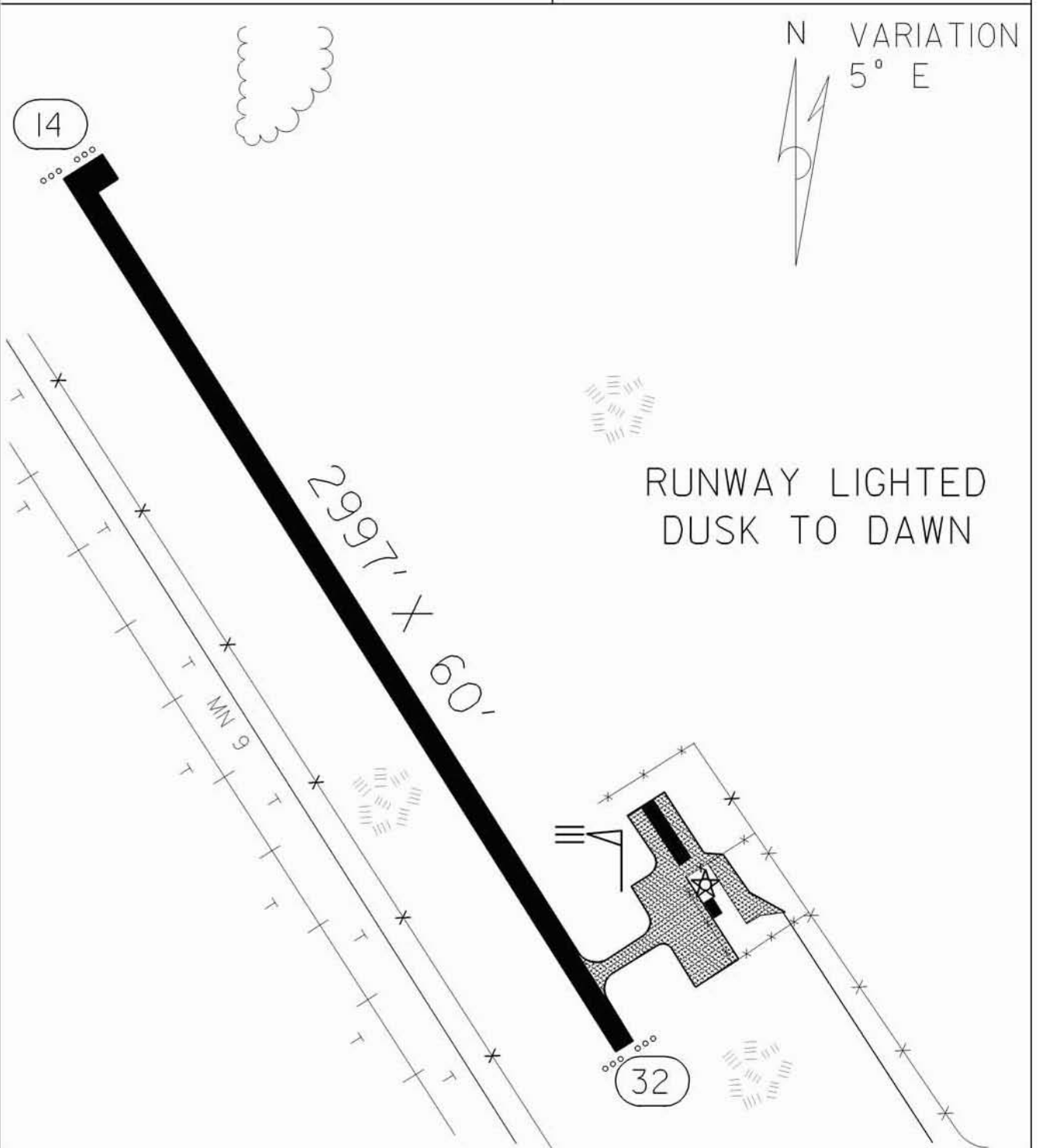
FIELD ELEV. 1068'

(Ø6Y)

HERMAN



SEC. CH: TWIN CITIES (S)
 LAT: 45° 49.8'
 LONG: 96° 09.6'
 COMM: CTAF: 122.9
 MPLS CTR: 126.1
 RNAV: (MOX 109.6) R327 DI8.0
 TPA: 1868' (800')

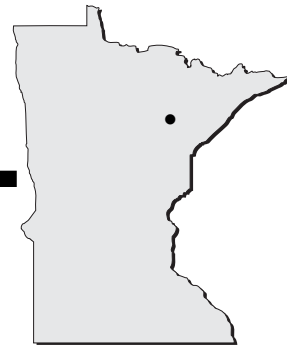



HERMAN MUNICIPAL AIRPORT

HERMAN

Hibbing - HIB

www.hibbingairport.com

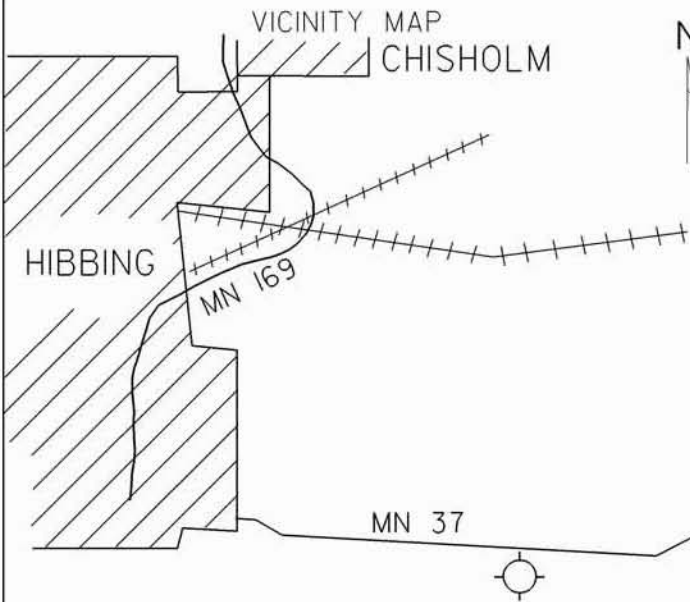


- Airport Manager:** Dave Danielson - 218-262-3452 -
chaa@cpinternet.com
- Contact Person:** Dave Danielson - 218-262-3451 -
chaa@cpinternet.com
- Chamber of Com:** 800-4HIBBING - www.hibbing.org
- Aero Cht Coord:** 6-J
- AWOS/ASOS:** 218-263-8384 - VHF 126.425
- MnWAS Loc/Hrs:** Hibbing Fueling Facility - Same As Attendance
Schedule
ARFF Bldg G - Monday-Sunday, 5:00 A.M.-
11:00 P.M.
- Attended:** All/All/0600-2100
- Fuel:** 100LL, Jet A
- Self Service Fuel:** No
- After Hrs Service:** 218-262-7089
- FBO(s):** ZNZ Aviation Services, Inc. - 218-263-4327 - 123.00 -
k.zubich@yahoo.com
- Ground Transport:** Hibbing Taxi - 218-263-5065
Clusiau's Car Rental - 218-262-4528
ACAR Auto Rental - 218-263-8943
- Food Service:** Vending Machines
- Dining:** Airway Inn - 218-263-9801 - 2 Blocks
- Lodging:** Super 8 Motel - 218-263-8982 - 3 Miles
Kahler Park Hotel - 218-262-3481
- Airport Events:** None Reported
- Underwing Camp:** Yes
- Campgrounds:** None Reported
- Golf Courses:** Municipal Golf Course
Mesaba Country Club
Giants Ridge Golf Course
- Local Attractions:** Ironworld
Giants Ridge
Hull Rust Mine
- Comments:** Chisholm Area Chamber Of Commerce:
800-422-0806
Scheduled Air Service

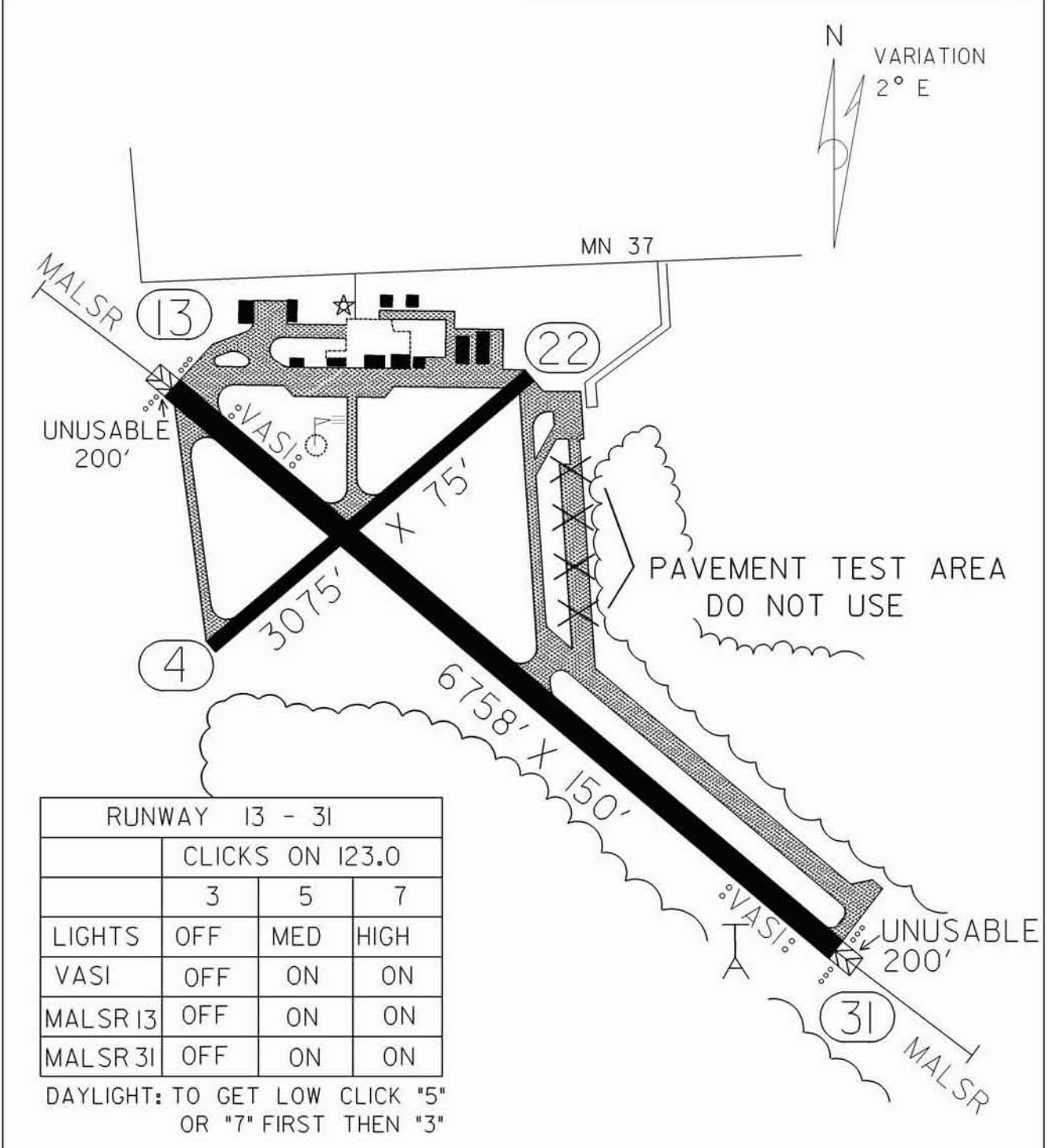
FIELD ELEV. 1353'

(HIB)

HIBBING



SEC. CH: GREEN BAY (N)
 LAT: 47° 23.2'
 LONG: 92° 50.3'
 COMM: CTAF: 123.0 (L)
 ASOS: 126.425 VHF
 RCO FSS: 122.6
 DLH APP: 125.45
 DLH CLNC DEL: 127.4
 RNAV: (HIB 110.8) R3II D7.5
 TPA: 2350' (997')
 APPROACH: ILS, RNAV & VOR



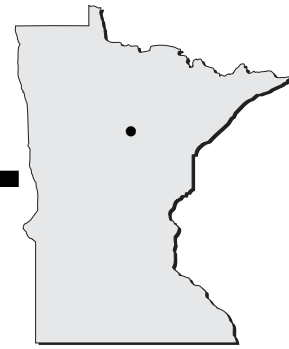
RUNWAY 13 - 31			
CLICKS ON 123.0			
	3	5	7
LIGHTS	OFF	MED	HIGH
VASI	OFF	ON	ON
MALS R 13	OFF	ON	ON
MALS R 31	OFF	ON	ON

DAYLIGHT: TO GET LOW CLICK "5"
 OR "7" FIRST THEN "3"

CHISHOLM-HIBBING MUNICIPAL AIRPORT

HIBBING

Hill City - 07Y

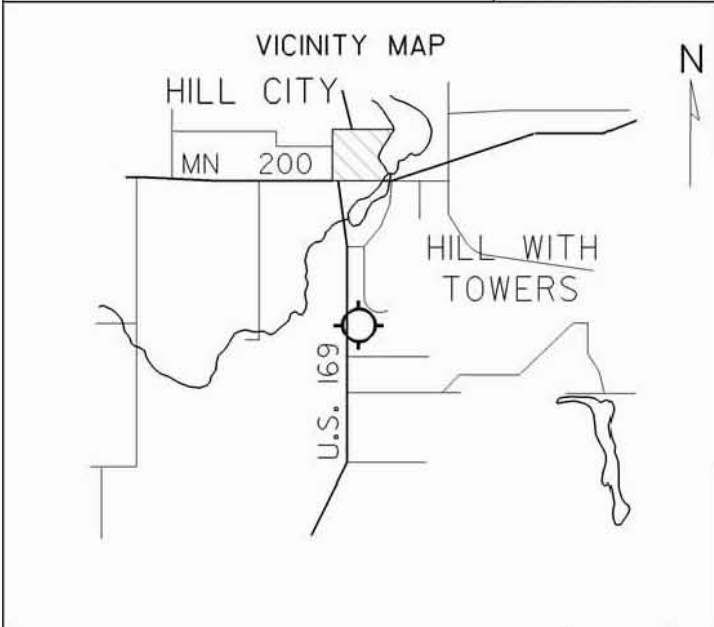


Airport Manager: Diana Gillson - 218-697-8436 - hillcity@scicable.com
Contact Person: Diana Gillson - 218-697-8436 - hillcity@scicable.com
Chamber of Com: 218-697-2605
Aero Cht Coord: 7-H
AWOS/ASOS: No
MnWAS Loc/Hrs: NA
Attended: Unattended
Fuel: None
Self Service Fuel: No
After Hrs Service: None
FBO(s): None
Ground Transport: None
Food Service: None
Dining: Ruthie's Restaurant - 218-697-2700 - 2 Miles
Hill Lake Café - 218-697-2822 - 2 Miles
Lodging: Quadna Mountain Lodge
Whitetail Inn - 2 Miles
Blue Moon Resort - 2 Miles
Airport Events: None Reported
Underwing Camp: No
Campgrounds: None Reported
Golf Courses: Quadna Mountain Resort
Local Attractions: None Reported
Comments: None


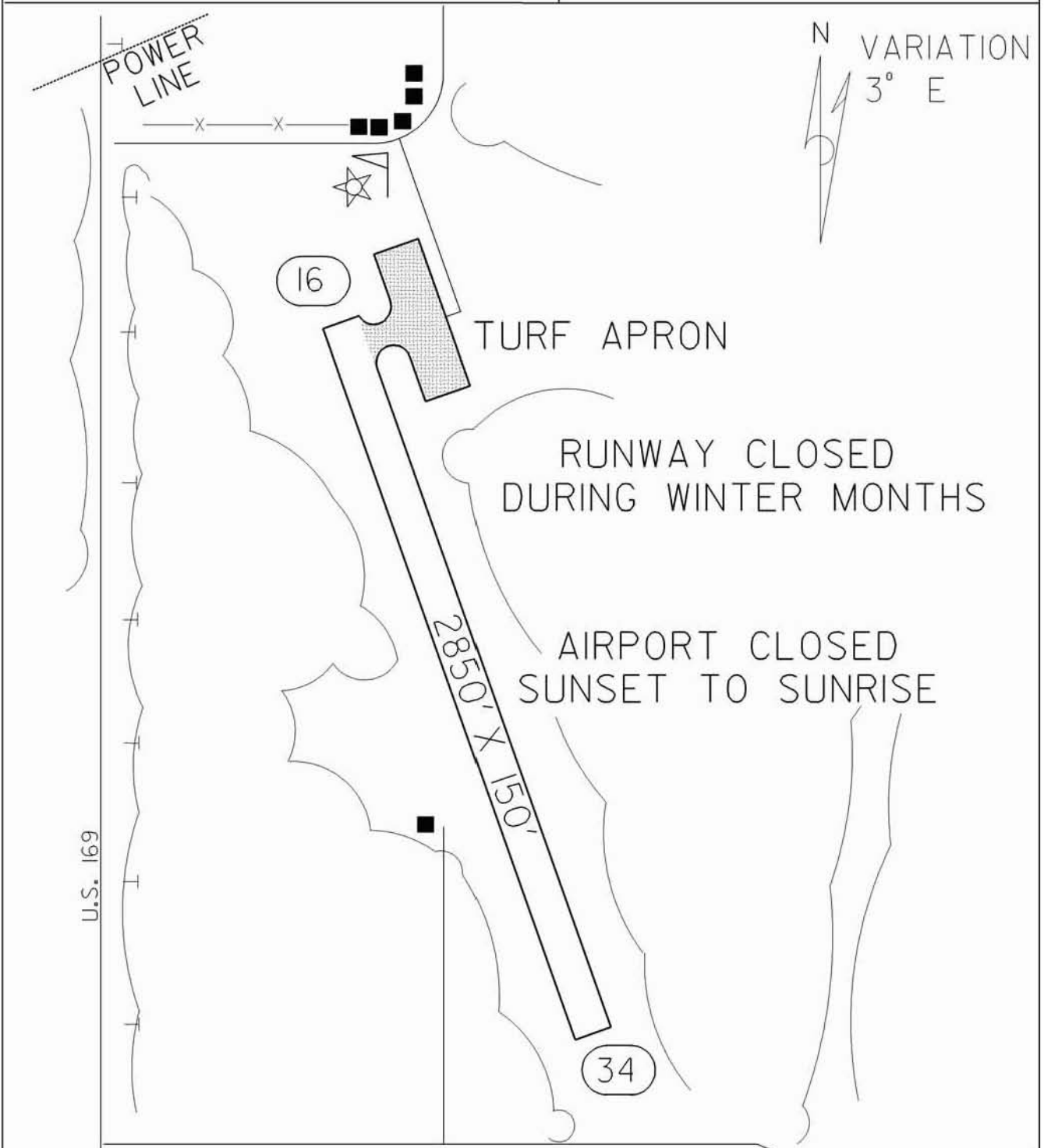
FIELD ELEV. 1289'

(Ø7Y)

HILL CITY

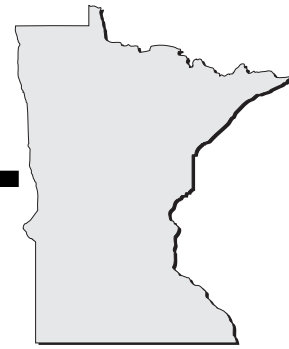


N
SEC. CH: TWIN CITIES (N)
LAT: 46° 57.3'
LONG: 93° 35.8'
COMM: CTAF: 122.9
MPLS CTR: 127.9
RNAV: (GPZ III.4) RI96 DI3.0
RWY 16 RGT TFC
TPA: 2089' (800')

HILL CITY-QUADNA MOUNTAIN AIRPORT HILL CITY

Hinckley - 04W

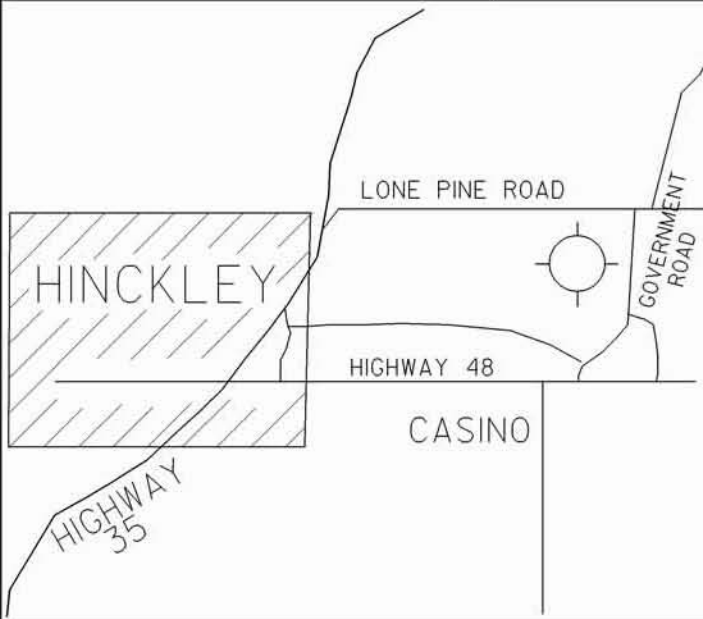


Airport Manager: Matt Johnson - 320-384-6667 - matt@fieldofdreamsairport.com
Contact Person: Matt Johnson - 320-384-6667 - matt@fieldofdreamsairport.com
Chamber of Com: 320-384-7837
Aero Cht Coord: 9-J
AWOS/ASOS: No
MnWAS Loc/Hrs: Arrival/Departure Building Monday-Friday, 8:00 A.M.-5:00 P.M.
Attended: All/Monday-Friday/0800-1700
Fuel: 100LL
Self Service Fuel: Mastercard, Visa
After Hrs Service: 616-291-2743
FBO(s): Eagle Air, Inc. - 320-384-6667 - 122.9
Ground Transport: Lee's Limousine - 612-333-LIMO
Grand Casino Shuttle Service - 320-384-7101
Kuehn's Limousine Service - 320-272-4358
RDS Services - 877-864-5466
Food Service: None
Dining: Grand Casino - 320-384-7101
Cinema Pizza - 320-384-6070
Tobies - 320-384-6174
Burger King
Taco Bell
Hardees
Cassidy's
Dairy Queen
Lodging: Gold Pine Inn - 888-384-6112
Grand Northern Inn - 800-468-3517
Days Inn - 320-384-7751
Grand Casino - 320-384-7101
Airport Events: Annual Fly-In
Underwing Camp: Yes
Campgrounds: St. Croix State Park
Banning State Park
St. Croix Haven Campground
Golf Courses: Grand National Golf Club - 320-384-7427
Local Attractions: Grand Casino - 320-384-7101
Grand Cinema - 320-384-7999
Comments: .50 Mile To Casino And Golf Course
Many Restaurants and Attractions Nearby
Wildlife In Vicinity Of Runway
Ramp Fee - \$10

FIELD ELEV. 1021'

(Ø4W)

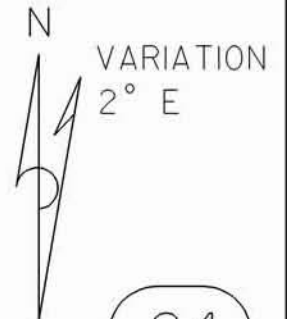
HINCKLEY



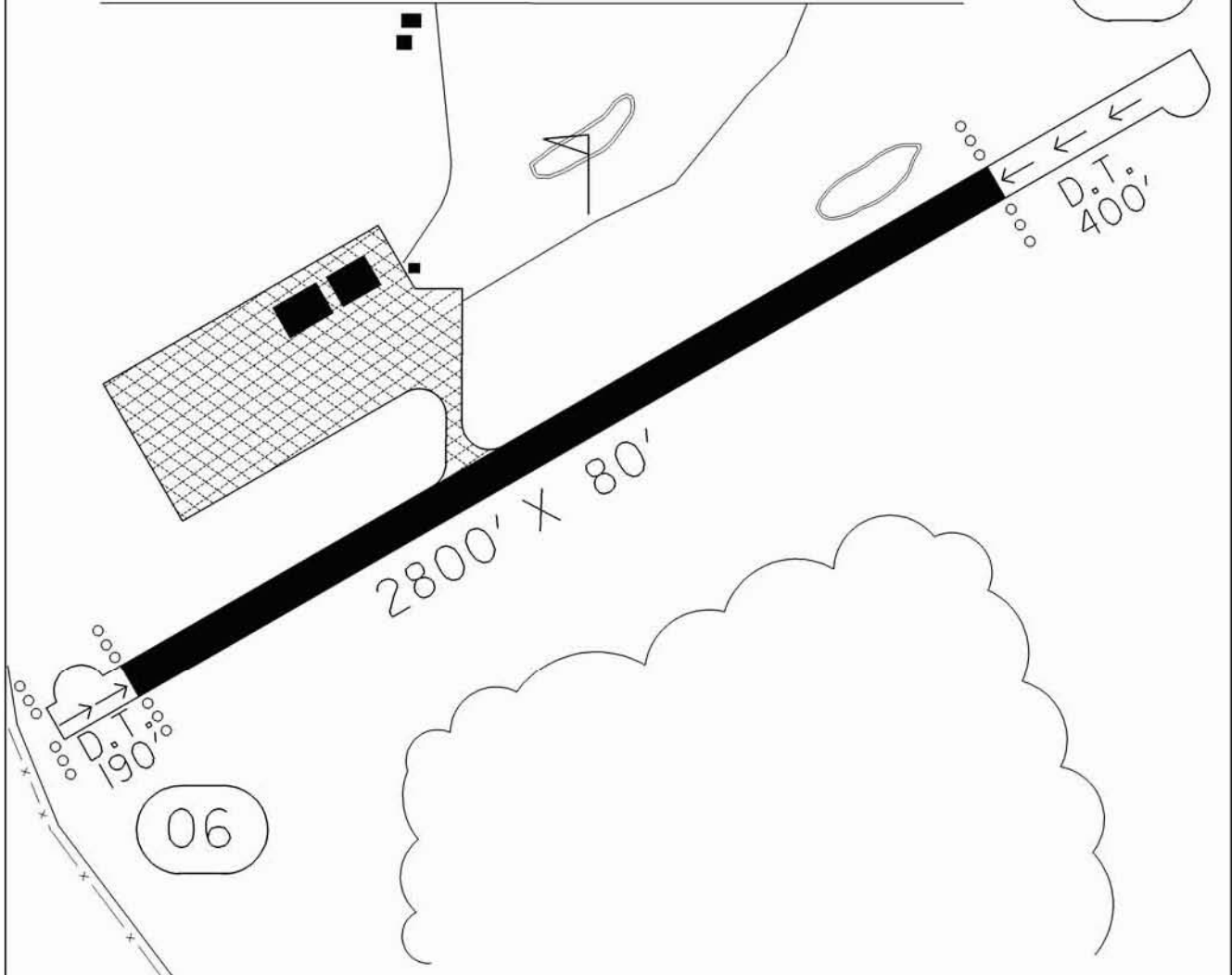
SEC. CH: TWIN CITIES (S)
 LAT: 46° 01.4'
 LONG: 92° 53.7'
 COMM: CTAF: 122.9 (L)
 MPLS CTR: 120.5
 RNAV: (RZN 109.4) R299 D25
 TPA: 1821' (800')



RUNWAY 6 - 24			
CLICKS ON 122.9			
	3	5	7
LIGHTS	LOW	MED	HIGH



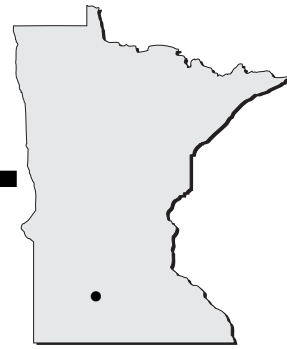
LONE PINE ROAD



FIELD OF DREAMS AIRPORT

HINCKLEY

Hutchinson - HCD
www.ci.hutchinson.mn.us



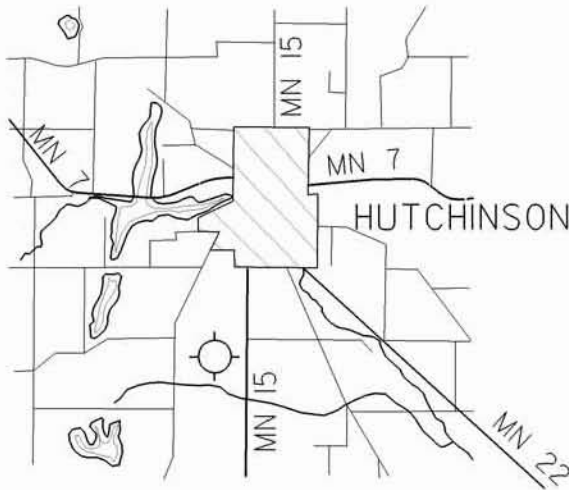
-
- Airport Manager:** John Olson - 320-234-4219 - jolson@ci.hutchinson.mn.us
- Contact Person:** Tom Parker - 320-587-7615 - vtailfun@hutchtel.net
- Chamber of Com:** 320-587-5252 - www.hutchinsonchamber.com
- Aero Cht Coord:** 11-G
- AWOS/ASOS:** 320-587-3343 - VHF 118.525
- MnWAS Loc/Hrs:** Arrival/Departure Building - 24 Hours
- Attended:** All/All/All
- Fuel:** 100LL, Jet A
- Self Service Fuel:** Visa, Mastercard
- After Hrs Service:** 320-587-7615
- FBO(s):** Hutchinson Aviation - 320-587-7615 - 122.8 - vtailfun@hutchtel.net
- Ground Transport:** Call Ahead
- Food Service:** None
- Dining:** Applebee's - 320-587-2331; Arby's - 320-234-7337; Bavarian Haus - 320-587-4560; Burger King - 320-587-9225; Coffee Company - 320-587-8450; Country Kitchen - 320-587-4940; Crow River Grill - 320-587-6030; Dairy Queen Brazier - 320-587-2076; Domino's Pizza - 320-587-7070; Edge Bar & Grill - 320-587-4428; Emma Dee's Buffet - 320-234-6990; Godfather's Pizza - 320-587-2864; Gold Coin - 320-587-3810; Hardee's - 320-587-3429; Hutch Cafe - 320-587-2438; Kentucky Fried Chicken - 320-587-9383; King's Wok - 320-587-2662; Lake Marion Supper Club - 320-328-4111; Lamplighter Bar & Grill - 320-587-1010; Mariachi Fiesta - 320-587-3197; Main Street Restaurant - 320-587-2760; McCormick's Family Restaurant - 320-587-4417; McDonald's - 320-587-2449; Pizza Hut - 320-587-7633; Sonora's - 320-587-7303; Subway - 320-587-3074; Taco Bell - 320-587-7477; Taco John's - 320-587-3424; Wendy's - 320-587-5208
- Lodging:** AmericInn Lodge & Suites - 320-587-3233; Best Western Victorian Inn & Conference Center - 320-587-6030; Economy Inn - 320-587-2129; King Motel - 320-587-4737; 7-Hi Budget Motel - 320-587-2088; Super 8 Motel - 320-587-9299
- Airport Events:** Water Carnival/Father's Day Fly-In Breakfast & Pork Chop Supper
- Underwing Camp:** No
- Campgrounds:** Lake Marion Park - 320-328-4479; Masonic West River Park - 320-234-4494; Piepenburg Park - 320-587-2082
- Golf Courses:** Crow River Golf Club - 320-587-3070
Meadow Links Public Golf Course - 320-234-9533
- Local Attractions:** Apple Orchards; Biking; Bowling; Burich Arena; Camping; Fishing; Gopher Campfire Bird Sanctuary; Historic Tour; Luce Line Trail; McLeod County Historical Society; Movie Theaters; Parachuting; Parks; Public Library; Recreation Center; Senior Center; Skate Park; Skydiving; Snowmobiling; Swimming Pools (Indoor & Outdoor); Area Lakes; Local Events
- Comments:** Additional Information Phone - 612-868-6899
Additional After Hours Service Phone - 320-582-1939
Skydiving is not a hazard to a standard traffic pattern.
Skydivers are fully visible and under canopy at traffic pattern altitude.

FIELD ELEV. 1060'

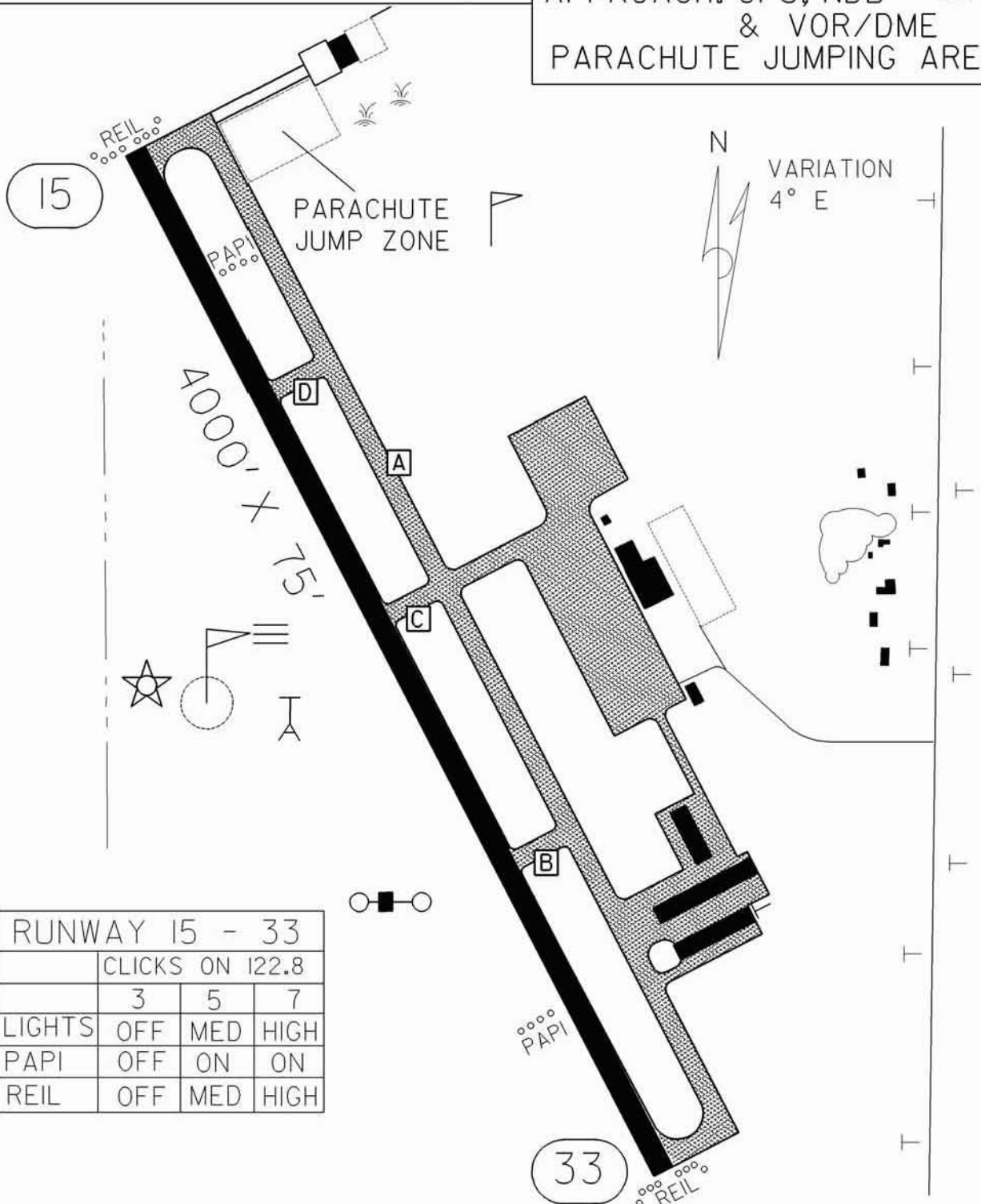
(HCD)

HUTCHINSON

VICINITY MAP



SEC. CH: TWIN CITIES (S)
 LAT: 44° 51.6'
 LONG: 94° 23.0'
 COMM: CTAF: 122.8(L)
 AWOS: 118.525 VHF
 MPLS CTR: 127.1
 GCO: 121.725
 RNAV: (DWN 109.0) RI60 DI4.0
 NDB: (HCD) 209
 TPA: 1860' (800')
 APPROACH: GPS, NDB
 & VOR/DME
 PARACHUTE JUMPING AREA

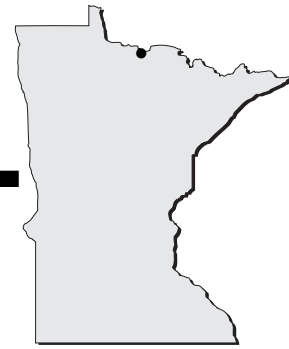


RUNWAY 15 - 33			
	CLICKS ON 122.8		
	3	5	7
LIGHTS	OFF	MED	HIGH
PAPI	OFF	ON	ON
REIL	OFF	MED	HIGH

HUTCHINSON MUNICIPAL AIRPORT (BUTLER FIELD)

HUTCHINSON

International Falls - INL

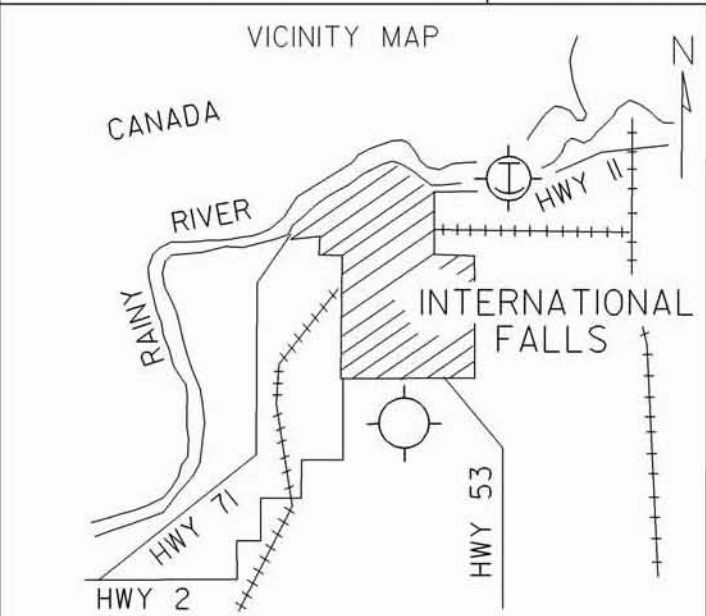


- Airport Manager:** Thor Einarson - 218-283-4461 - thor@einarsonflying.com
- Contact Person:** Susan Baratono - 218-283-0738
- Chamber of Com:** 800-FALLS-MN - www.internationalfallsmn.us
- Aero Cht Coord:** 3-I
- AWOS/ASOS:** 218-285-2996 - VHF 120.0
- MnWAS Loc/Hrs:** Einarson Flying Service, Inc. - Same As Attendance Schedule
- Attended:** All/All/0500-2300
- Fuel:** Mogas, 100LL, Jet A
- Self Service Fuel:** No
- After Hrs Service:** 218-283-2712
- FBO(s):** Einarson Flying Service, Inc. - 218-283-4461 - 122.8 - thor@einarsonflying.com
- Ground Transport:** North Air Limo & Taxi - 218-283-4422; Hertz Rental Cars - 218-283-4461; National Rental Cars - 218-283-4626; Avis Rental Cars - 218-285-7799
- Food Service:** Vending Machines
- Dining:** Barney's Restaurant - International Falls - 218-283-3333; Cookie's Restaurant - International Falls - 218-283-3565; Holiday Inn - International Falls - 218-283-4451; Sandy's Place - International Falls - 218-285-9108; Spot Supper Club - International Falls - 218-283-2440; Grandma's Pantry - Ranier - 218-286-5584; Icebox Café & Pub - 218-283-4600; Thunderbird Lodge - 218-286-3151
- Lodging:** Budget Host Inn - 218-283-2577; Falls Motel - 218-283-8434; Hilltop Motel - 218-283-2505; Holiday Inn - 218-283-4451; Northern Lights Motel - 218-283-2508; Rambler Motel - 218-283-8454; TeePee Motel - 218-283-8494; Voyageur Motel - 218-283-9424
- Airport Events:** None Reported
- Underwing Camp:** Yes
- Campgrounds:** Camp Idlewood - Rainy Lake - 218-286-5551 - 4 Miles; Arnold's Campground & R.V. Park - 218-285-9100 - 3 Miles
- Golf Courses:** Falls Country Club - 218-283-4491
- Local Attractions:** Rainy Lake; Boise Paper Industry; Bronco Nagurski Museum; Voyageurs National Park; Grand Mound Interpretive Center
- Comments:** U. S. Customs - 218-283-2541; Scheduled Air Service Area Web Site - www.rainylake.org

FIELD ELEV. 1185'

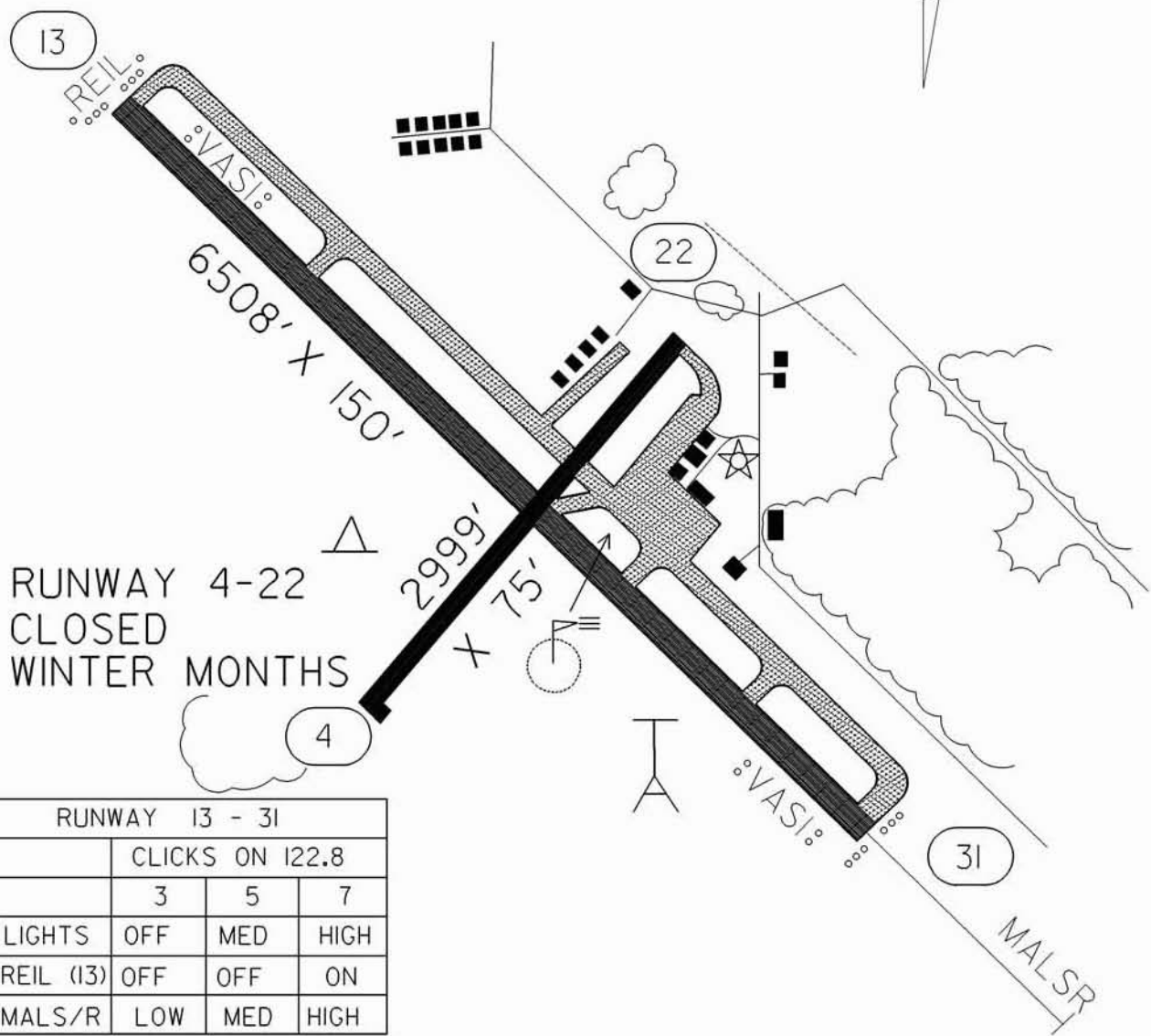

(INL)

INTERNATIONAL FALLS



SEC. CH: TWIN CITIES (N)
 LAT: 48° 34.0'
 LONG: 93° 24.2'
 COMM: CTAF: 122.8 (L)
 ASOS: 120.0 VHF
 RCO FSS: 123.6
 MPLS CTR: 120.9
 RNAV: (INL III.0) ON AIRPORT
 TPA: 2185' (1000')
 APPROACH: ILS, LOCALIZER
 BACK COURSE, GPS
 NDB, VOR/DME & VOR

AIRPORT OF ENTRY

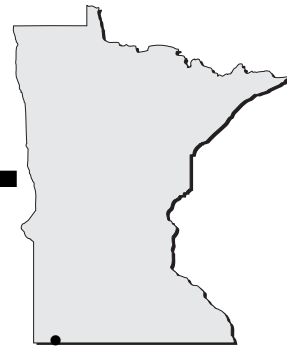


RUNWAY 4-22
 CLOSED
 WINTER MONTHS

RUNWAY 13 - 31			
CLICKS ON 122.8			
	3	5	7
LIGHTS	OFF	MED	HIGH
REIL (13)	OFF	OFF	ON
MALS/R	LOW	MED	HIGH

DAYLIGHT: TO GET LOW CLICK "5"
 OR "7" FIRST THEN "3"

Jackson - MJQ



- Airport Manager:** Andy Koopman - 507-847-2772 - skyviewfs@yahoo.com
- Contact Person:** Dean Albrecht - 507-847-4410 - dalbrecht@cityofjacksonmn.com
- Chamber of Com:** 507-847-3867 - www.jacksonmn.com
- Aero Cht Coord:** 13-F
- AWOS/ASOS:** 507-847-5810 - NDB 353
- MnWAS Loc/Hrs:** Arrival/Departure Building - 24 Hours
- Attended:** All/Monday-Friday/0800-1700
- Fuel:** 100LL, Jet A
- Self Service Fuel:** Visa, Mastercard, Multi-Serve
- After Hrs Service:** 507-840-1009
- FBO(s):** Skyview Flight Service - 507-847-2772 - 122.8 - skyviewfs@yahoo.com
- Ground Transport:** Courtesy Car At Airport
- Food Service:** None
- Dining:** Country Manor Inn - 507-847-3110 - .50 Mile
Santee - 507-847-3841 - .50 Mile
Burger King - 507-847-4647 - .50 Mile
- Lodging:** AmericInn - 507-847-2444 - .50 Mile
Earth Inn - 507-847-5603 - .50 Mile
Econlodge - 507-847-3110 - .50 Mile
Prairie Winds Motel - 507-847-2020 - 1 Mile
Super 8 Motel - 507-847-3498 - .50 Mile
- Airport Events:** Fly-In Breakfast - Third Sunday In September
- Underwing Camp:** Yes
- Campgrounds:** KOA Campgrounds - 507-847-3825 - .50 Mile - Swimming Pool
- Golf Courses:** Jackson Golf Course - 507-847-2660 - Holes: 9
- Local Attractions:** Fort Belmont
Kilen Woods State Park
Sprint Car Racing Every Saturday Night - May-Labor Day
Race Days - Third Weekend In July
Jackson County Fair - First Weekend In August
Jackson Nationals - July 13-14-15
- Comments:** Chamber Of Commerce E-Mail - chamber@cityofjacksonmn.com


FIELD ELEV. 1446'

(MJQ)

JACKSON

VICINITY MAP



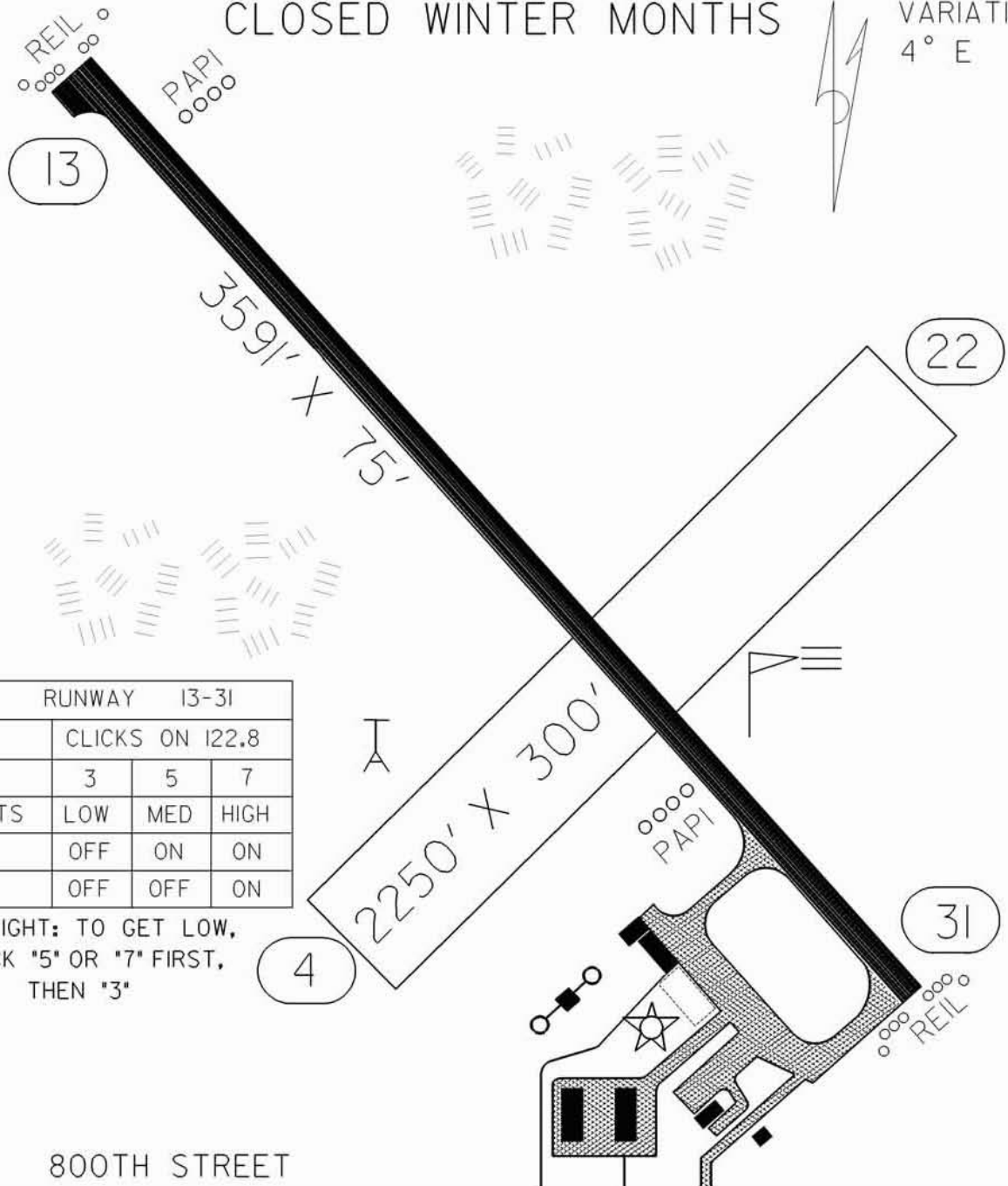
SEC. CH: OMAHA NORTH
 LAT: 43° 39.0'
 LONG: 94° 59.2'
 COMM: CTAF: 122.8 (L)
 AWOS: 353 NDB
 MPLS CTR: 127.75
 GCO: 121.725
 RNAV: (FRM 110.2) R264 D24.6
 NDB: (MJQ) 353
 TPA: 2246' (800') 
 APPROACH: GPS & NDB

RUNWAY 4/22

CLOSED WINTER MONTHS



VARIATION 4° E



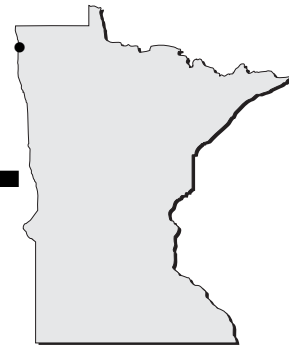
RUNWAY 13-31			
	CLICKS ON 122.8		
	3	5	7
LIGHTS	LOW	MED	HIGH
PAPI	OFF	ON	ON
REIL	OFF	OFF	ON

DAYLIGHT: TO GET LOW,
 CLICK '5' OR '7' FIRST,
 THEN '3'

JACKSON MUNICIPAL AIRPORT

JACKSON

Karlstad - 23D



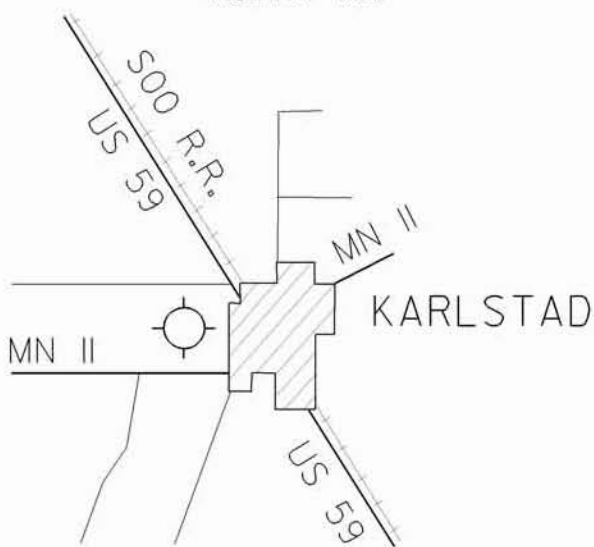
Airport Manager: Wayne Ruud - 218-436-2178
Contact Person: Wayne Ruud - 218-436-2178
Chamber of Com: None
Aero Cht Coord: 3-B
AWOS/ASOS: No
MnWAS Loc/Hrs: NA
Attended: Unattended
Fuel: None
Self Service Fuel: No
After Hrs Service: None
FBO(s): None
Ground Transport: None
Food Service: None
Dining: Black Bear Grill - 218-436-5900 - 1 Mile
Main St. Diner - 218-436-6246 - 1 Mile
Lodging: North Star Motor Inn - 218-436-2494 - 1 Mile
Airport Events: None Reported
Underwing Camp: No
Campgrounds: 16 Campsites At Moose Park - 1 Mile
Golf Courses: Karlstad Municipal Golf Club - Holes: 9
Local Attractions: Moose Park - Moose Fest In August
Comments: None

FIELD ELEV. 1025'

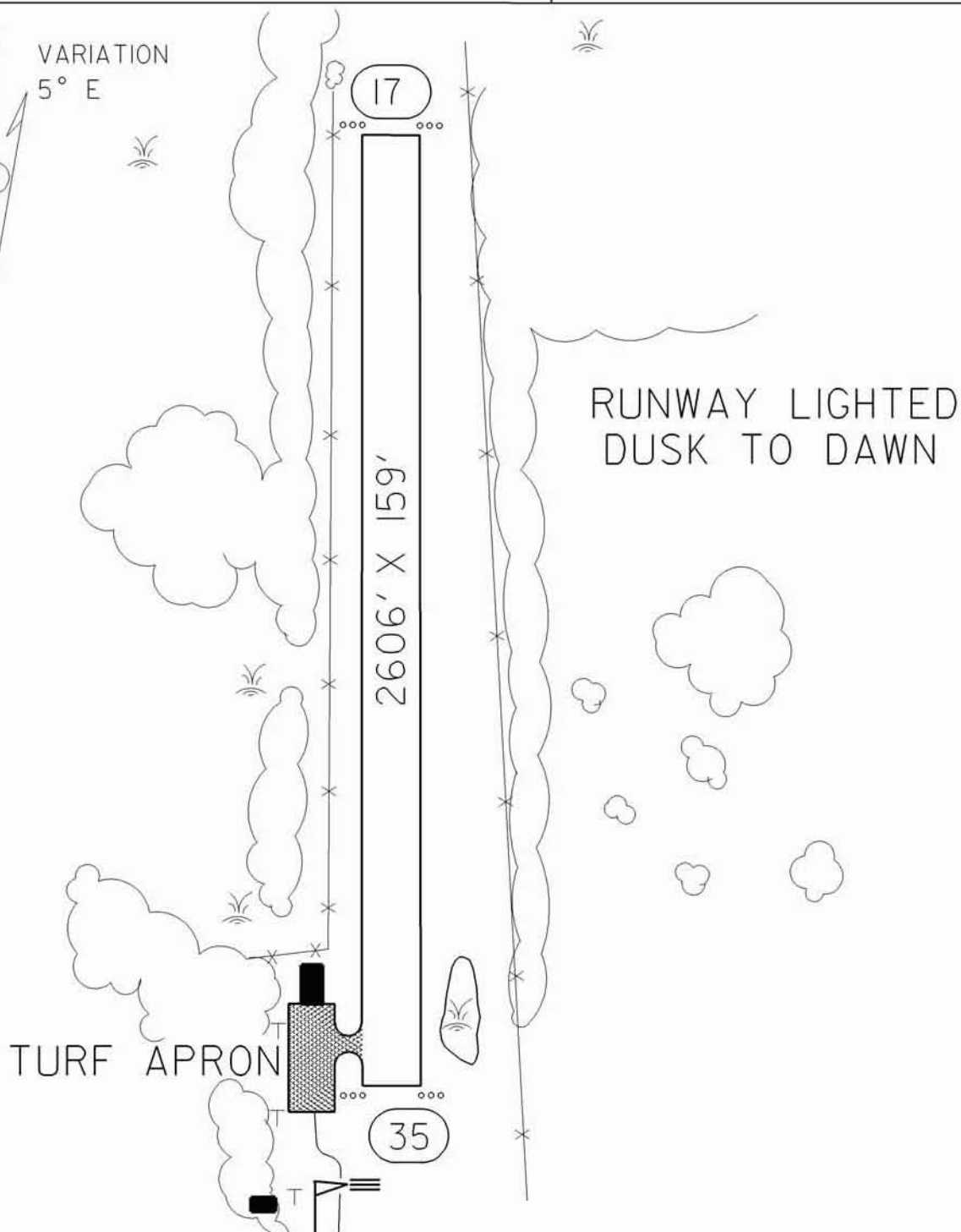

(23D)

KARLSTAD

VICINITY MAP



N ↑
 SEC. CH: TWIN CITIES (N)
 LAT: 48° 34.8'
 LONG: 96° 32.5'
 COMM: CTAF: 122.9
 MPLS CTR: 132.15
 RNAV: (HML 112.4) R122 D28.7
 TPA: 1825' (800')

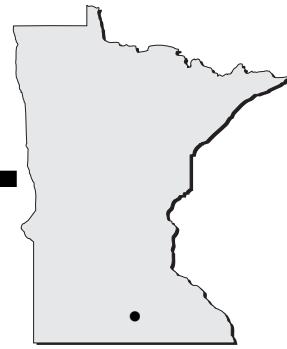


KARLSTAD MUNICIPAL AIRPORT

KARLSTAD

Le Sueur - 12Y

www.cityoflesueur.com



Airport Manager: Dean Kunze - 507-665-2266 -
dkunze@cityoflesueur.com

Contact Person: Dean Kunze - 507-665-9904 -
dkunze@cityoflesueur.com

Chamber of Com: 507-665-2501 - www.co.le-sueur.mn.us

Aero Cht Coord: 12-H

AWOS/ASOS: No

MnWAS Loc/Hrs: NA

Attended: All/Mon-Fri/0800-1700

Fuel: 100LL

Self Service Fuel: Visa, Mastercard

After Hrs Service: 507-665-3313

FBO(s): Scott's Helicopter Services, Inc. - 507-665-4064 -
office@scottshelicopter.com - scottshelicopter.com

Ground Transport: City Transit Bus

Food Service: None

Dining: The Le Sueur Diner - 1 Mile

Lodging: Downtown Motel - 1 Mile

Airport Events: None Reported

Underwing Camp: Yes

Campgrounds: Peaceful Valley - 2 Miles

Golf Courses: Le Sueur Country Club - .50 Mile

Local Attractions: Mayo House & Museum
Green Giant Museum

Comments: None

FIELD ELEV. 868'

(I2Y)

LE SUEUR

VICINITY MAP



SEC. CH: OMAHA NORTH

LAT: 44° 26.3'

LONG: 93° 54.8'

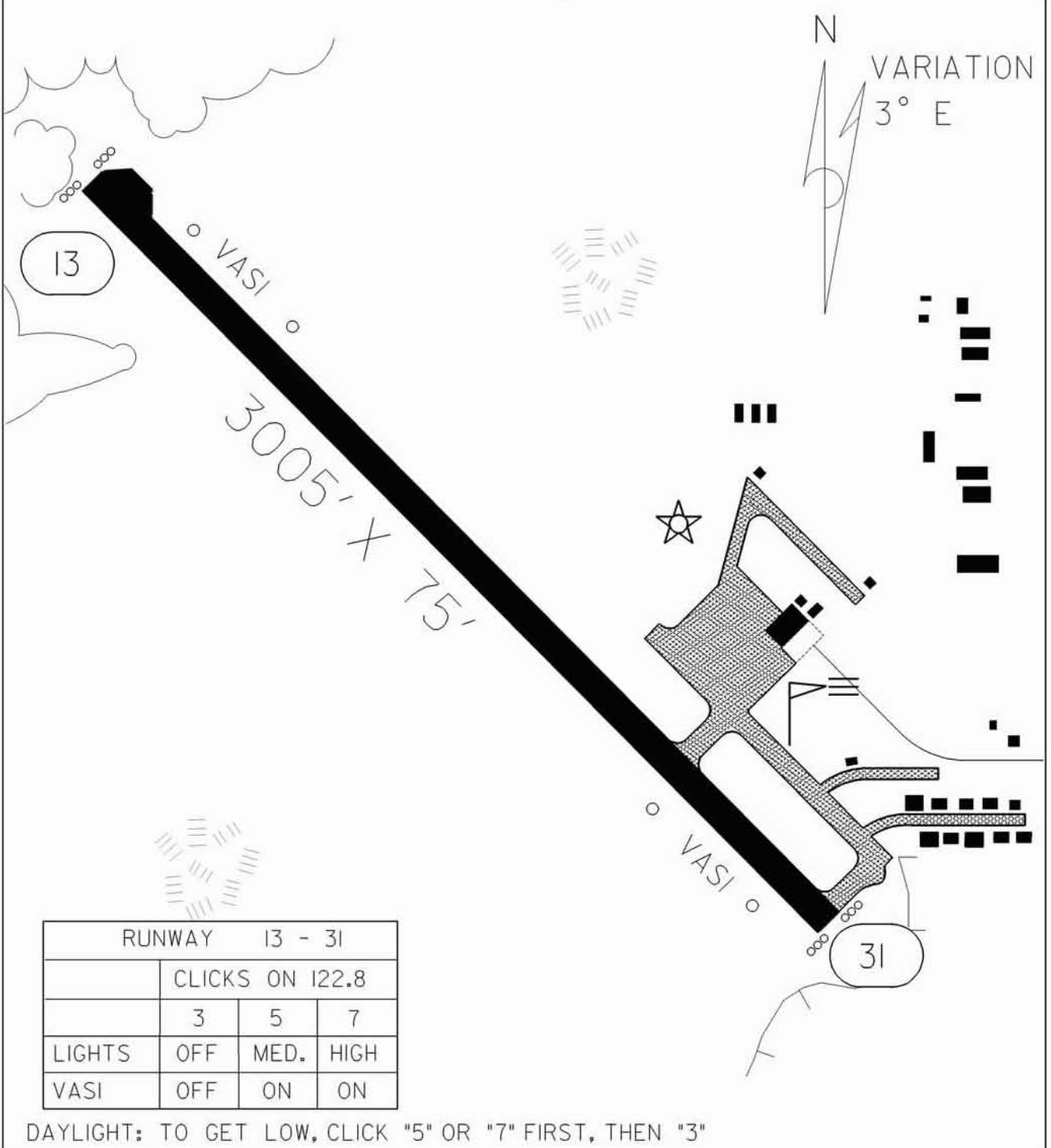
COMM:

CTAF: 122.9 ACTIVATE 122.8 (L)

MPLS CTR: 135.0

RNAV: (MKT 110.8) R353 DI3.1

TPA: 1668' (800')



RUNWAY	13 - 31		
	CLICKS ON 122.8		
	3	5	7
LIGHTS	OFF	MED.	HIGH
VASI	OFF	ON	ON

DAYLIGHT: TO GET LOW, CLICK "5" OR "7" FIRST, THEN "3"

LE SUEUR MUNICIPAL AIRPORT

LE SUEUR

Litchfield - LJF



Airport Manager: Glenn E. Young - 320-693-8571 -
geyoung@hutchtel.net

Contact Person: Glenn E. Young - 320-693-8571 -
geyoung@hutchtel.net

Chamber of Com: 320-693-8184 - www.litch.com

Aero Cht Coord: 10-F

AWOS/ASOS: 320-693-6456 - VOR 109.0

MnWAS Loc/Hrs: Arrival/Departure Building - Call 320-693-8571 For
Combination

Attended: Unattended

Fuel: 100LL, Jet A

Self Service Fuel: Visa, Mastercard

After Hrs Service: 320-693-8571

FBO(s): None

Ground Transport: Courtesy Car

Food Service: None

Dining: Golf Club (Peter's) - 320-693-6425 - 2 Miles
Farmer's Daughter - 320-693-8211 - 3 Miles

Lodging: Ripley Motel - 320-693-3227 - 1.50 Miles
Scottwood Motel - 320-693-2496 - 2.50 Miles
AmericInn Lodge & Suites - 320-693-1600 - 2.50
Miles

Airport Events: None Reported

Underwing Camp: Yes

Campgrounds: Lake Ripley

Golf Courses: Litchfield - Holes: 18

Local Attractions: Lake Ripley
G.A.R. Hall-Museum
Civil War Museum

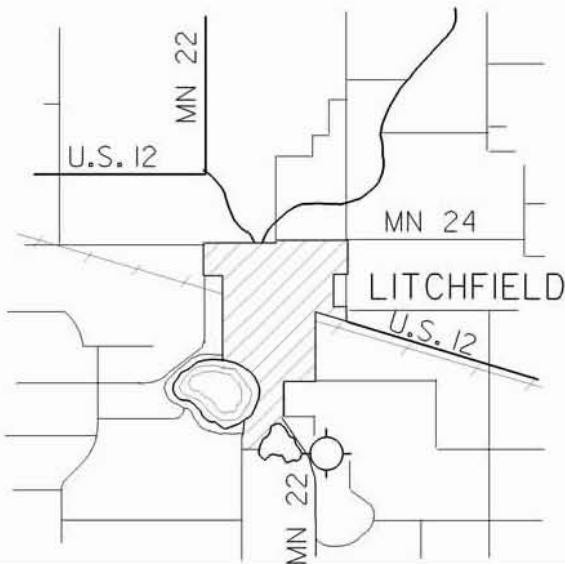
Comments: Monitor 122.9 For Traffic

FIELD ELEV. 1140'

(LJF)

LITCHFIELD

VICINITY MAP



SEC. CH: TWIN CITIES (S)

LAT: 45° 05.8'

LONG: 94° 30.4'



COMM: CTAF: 122.9(L)

AWOS: 109.0 VOR

RCO FSS: 122.1R 109.0T

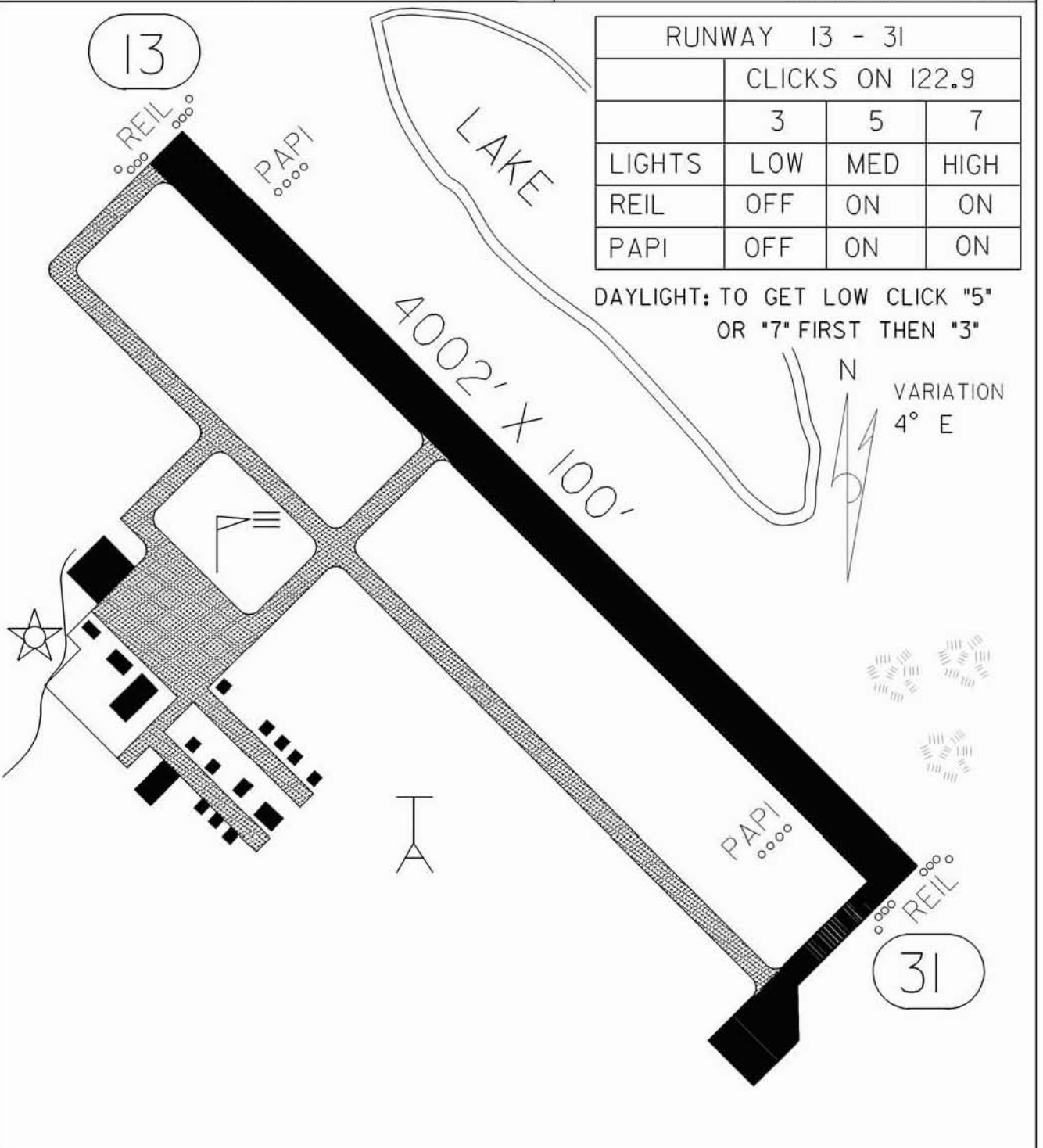
MPLS CTR: 125.5

RNAV: (DWN 109.0) R277 D2.3

TPA: 1940' (800')


APPROACH: VOR-DME,
GPS & VOR

13



RUNWAY 13 - 31			
	CLICKS ON 122.9		
	3	5	7
LIGHTS	LOW	MED	HIGH
REIL	OFF	ON	ON
PAPI	OFF	ON	ON

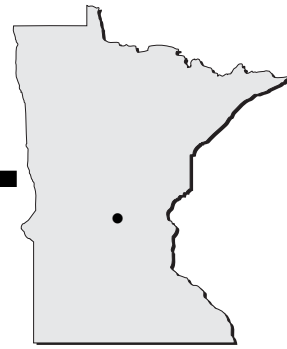
DAYLIGHT: TO GET LOW CLICK "5"
OR "7" FIRST THEN "3"



LITCHFIELD MUNICIPAL AIRPORT

LITCHFIELD

Little Falls - LXL



Airport Manager: Tom Olson - 320-616-5525 -
bigsky@clearwire.net

Contact Person: Big Sky Aviation, Inc. -
320-616-5525 -
bigsky@clearwire.net

Chamber of Com: 320-632-5155 - www.littlefallsmnchamber.com

Aero Cht Coord: 9-G

AWOS/ASOS: 320-632-6791 - NDB 359

MnWAS Loc/Hrs: Arrival/Departure Building - Same As Attendance
Schedule

Attended: All/All/0800-1700

Fuel: 100LL

Self Service Fuel: Visa, Mastercard, Discover, American Express

After Hrs Service: 320-632-9480

FBO(s): Big Sky Aviation, Inc. - 320-616-5525 -
bigsky@clearwire.net
Prairie Aviation - 973-953-5462

Ground Transport: Taxi - 320-632-4104
Car Rental - Little Falls Dodge - 320-632-2908

Food Service: Vending Machines

Dining: Jason's - 320-632-2501 - 2 Miles
Cabin Fever - 320-632-2356 - 3 Miles
Perkins - 320-632-5610
Many Fast Food Restaurants

Lodging: Country Inn - 320-632-1000
Super 8 Motel - 320-632-2351
AmericInn Motel - 320-632-1964

Airport Events: None Reported

Underwing Camp: Yes

Campgrounds: Lindbergh State Park

Golf Courses: Public Course - 320-616-5520 - Holes: 18

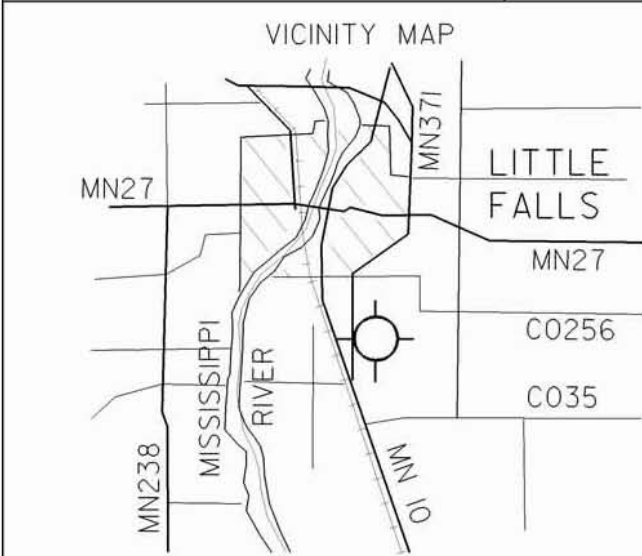
Local Attractions: Lindbergh State Park
Lindbergh Interpretive Center
Pine Grove Park Zoo
Camp Ripley Military Museum

Comments: Boyhood Home Of Charles Lindbergh, Visit His
Home And Museum Arts & Crafts & Antique Auto
Show - Second Weekend Of September
Prairie Aviation - Has Flight Instruction & Air Tours -
763-226-7842

FIELD ELEV. 1122'

(LXL)

LITTLE FALLS



SEC. CH: TWIN CITIES (S)

LAT: 45° 57.0'

LONG: 94° 21.0'

COMM: CTAF: 122.8 (L)

AWOS: 359 NDB

MPLS CTR: 118.05

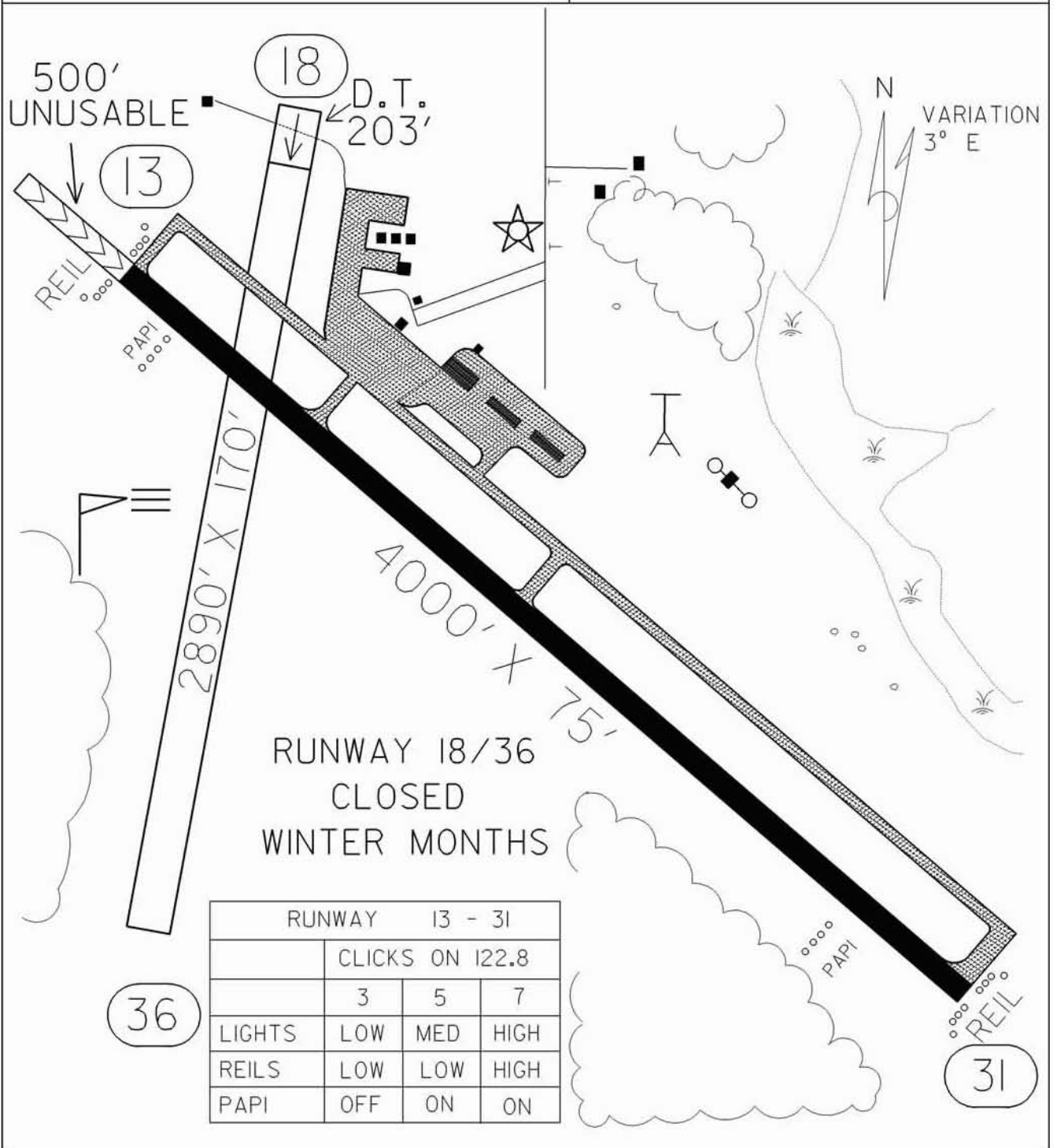
GCO: 121.725

RNAV: (BRD 116.9) R206 D27.4

NDB: (LXL) 359

TPA: 1922' (800')

APPROACH: GPS & NDB

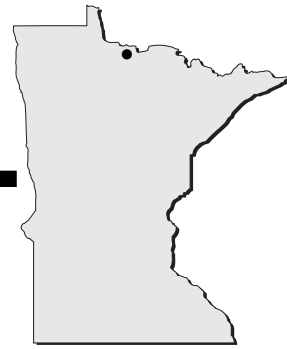


	RUNWAY 13 - 31		
	CLICKS ON 122.8		
	3	5	7
LIGHTS	LOW	MED	HIGH
REILS	LOW	LOW	HIGH
PAPI	OFF	ON	ON

LITTLE FALLS - MORRISON COUNTY AIRPORT (LINDBERGH FIELD)

LITTLE FALLS

Littlefork - 13Y



Airport Manager: Mike Fairchild - 218-278-4468
Contact Person: Mike Fairchild - 218-278-6710
Chamber of Com: 218-278-6617
Aero Cht Coord: 4-H
AWOS/ASOS: No
MnWAS Loc/Hrs: NA
Attended: Unattended
Fuel: None
Self Service Fuel: No
After Hrs Service: None
FBO(s): None
Ground Transport: None
Food Service: None
Dining: DJ's Big Spoon - 218-278-6613 - 1.50 Miles
Hometown Cafe & Motel - 218-278-4788 - 1.50 Miles
Willie's - 1.50 Miles
A & W
Lodging: Gail's Country Cutter - 218-278-6222 - 1.50 Miles
Hometown Café & Motel - 218-278-4788 - 1.50 Miles
Airport Events: None Reported
Underwing Camp: No
Campgrounds: Lofgren Park - 1.50 Miles
Golf Courses: International Falls - 19 Miles
Local Attractions: Littlefork River
Fishing
Comments: None

FIELD ELEV. 1145'

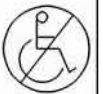
(13Y)

LITTLEFORK

VICINITY MAP



SEC. CH: TWIN CITIES (N)
 LAT: 48° 25.0'
 LONG: 93° 35.2'
 COMM: CTAF: 122.9
 MPLS CTR: 120.9
 RNAV: (INL III.0) R214 DII.6
 TPA: 1940' (795')



N



VARIATION
2° E

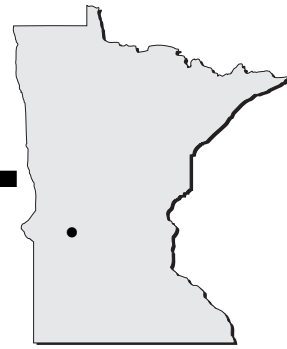
AIRPORT CLOSED WINTER MONTHS



LITTLEFORK MUNICIPAL
HANOVER AIRPORT

LITTLEFORK

Long Prairie - 14Y



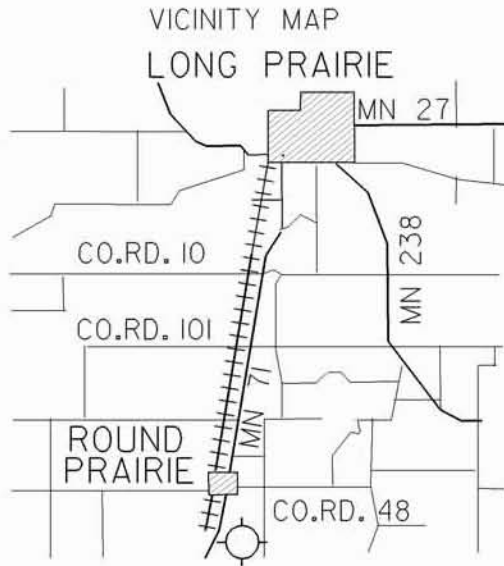
Airport Manager: Chad Kuehne - 320-732-2167 - info@longprairie.govoffice.com
Contact Person: Chad Kuehne - 320-732-2167 - info@longprairie.govoffice.com
Chamber of Com: 320-732-2514
Aero Cht Coord: 9-F
AWOS/ASOS: No
MnWAS Loc/Hrs: Arrival/Departure Building - 24 Hours
Attended: All/All/All
Fuel: 100LL
Self Service Fuel: No
After Hrs Service: 320-732-3827
FBO(s): Prairie Aviation - 973-953-5462 - 122.9
Ground Transport: Courtesy Car Available 24 Hours
Food Service: Pop
Dining: Subway - 5 Miles
Griff's Pizza - 5 Miles
Gene O's - 5 Miles
Pier 71 - 5 Miles
Dairy Queen - 5 Miles
Hardee's - 5 Miles
Lodging: Flamingo Motel - 320-732-6118 - 5 Miles
Super 8 Motel - 5 Miles
Airport Events: None Reported
Underwing Camp: Yes
Campgrounds: Lake Osakis Campgrounds
Big Birch Campgrounds
Sauk Centre Campgrounds
R & L Campgrounds - 6 Miles
Big Sauk Resort
Golf Courses: Long Prairie - Holes: 18
Sauk Centre - Holes: 9 & 18
Eagle Bend - Holes: 9
Local Attractions: Good Swimming Lake & Park In Long Prairie
Museums (Todd County & Christie House)
Comments: People welcome to fly in to camp. Bathroom facility in pilot's lounge. Grill & picnic table. Fuel available 24 hours.

FIELD ELEV. 1333'

(14Y)

LONG PRAIRIE

N



SEC. CH: TWIN CITIES (S)

LAT: 45°53.9'

LONG: 94°52.4'

COMM: CTAF: 122.9 (L)

MPLS CTR: 126.1

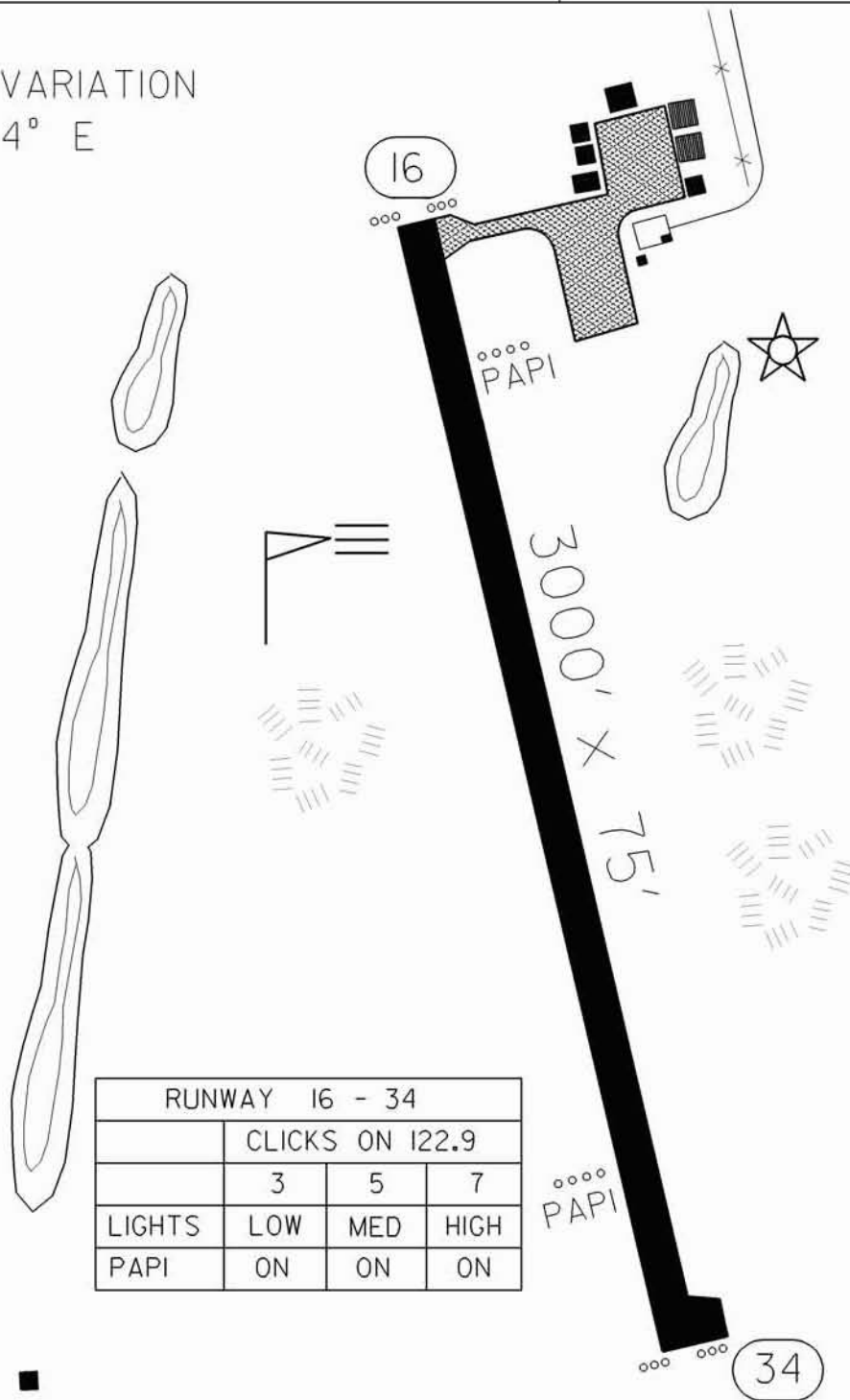
RNAV: (AXN 112.8) R096 D15.5

TPA: 2130' (797')



N

VARIATION
4° E

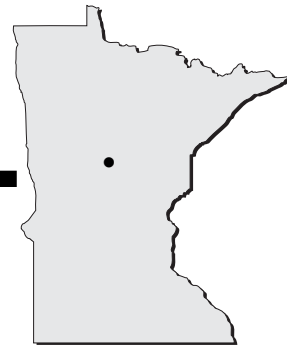


RUNWAY 16 - 34			
	CLICKS ON 122.9		
	3	5	7
LIGHTS	LOW	MED	HIGH
PAPI	ON	ON	ON

LONG PRAIRIE MUNICIPAL AIRPORT
(TODD FIELD)

LONG PRAIRIE

Longville - XVG



Airport Manager: Arlene Schossow - 218-363-2022-
cityoflo@uslink.net

Contact Person: City Offices - 218-363-2022 -
cityoflo@uslink.net

Chamber of Com: 800-756-7583 - www.longville.com

Aero Cht Coord: 7-G

AWOS/ASOS: 218-363-3347 - NDB 392

MnWAS Loc/Hrs: Arrival/Departure Building - 24 Hours

Attended: Unattended

Fuel: 100LL

Self Service Fuel: Visa, American Express, Mastercard, Discover

After Hrs Service: None

FBO(s): None

Ground Transport: Eric Myrha Ford - 800-266-9702 Or 218-547-1412 In
Walker, MN

Food Service: None

Dining: Patrick's Fine Dining - 218-363-2995- .75 Mile
Redbird Cafe - 218-363-2210
Frosty's - 218-363-2299
Florio's - 218-363-3663
Docksider MLS - 218-363-9703
Common Grounds - 218-363-2292 -
www.commongroundsoflongville.com

Lodging: Pines Motel - 218-363-2035 - .25 Mile
Longville Inn - 218-363-2400 - .50 Mile
Girl Lake Resort - 218-363-2371 - .50 Mile
Journey's End Resort - 218-363-2601 - 1 Mile
Camp Of My Dreams (B&B) - 218-363-2507 - .25 Mile

Airport Events: Centennial Fly-In In August

Underwing Camp: No

Campgrounds: Austin Swamp - 1.25 Miles

Golf Courses: Ridgewood Golf Course - 5 Miles
Chippewa National Golf Course - 8 Miles

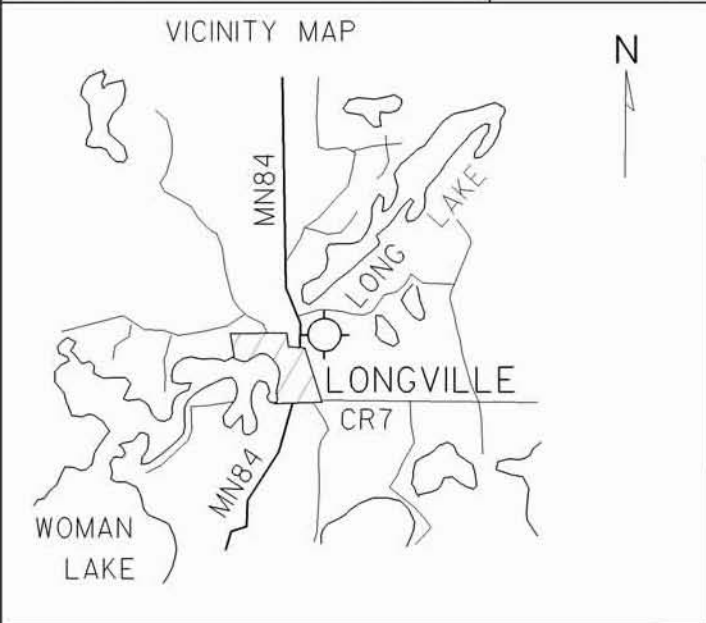
Local Attractions: Women Lakes Chain


Comments: Airport Manager's Phone & Information Phone Hours -
8:30 A.M. - 4:00 P.M. - Monday-Friday
Longville Lakes Clinic - 218-363-3300
Longville City Hall - 218-363-2022
Cass County Sheriff's Office (Non-Emergency) -
218-547-1424
Time & Temperature - 218-547-3535
Weather machine, restrooms & pilot lounge located in
City Hall located immediately west of the hangar area -
entry code is the sum of the numbers in the CTAF (14).

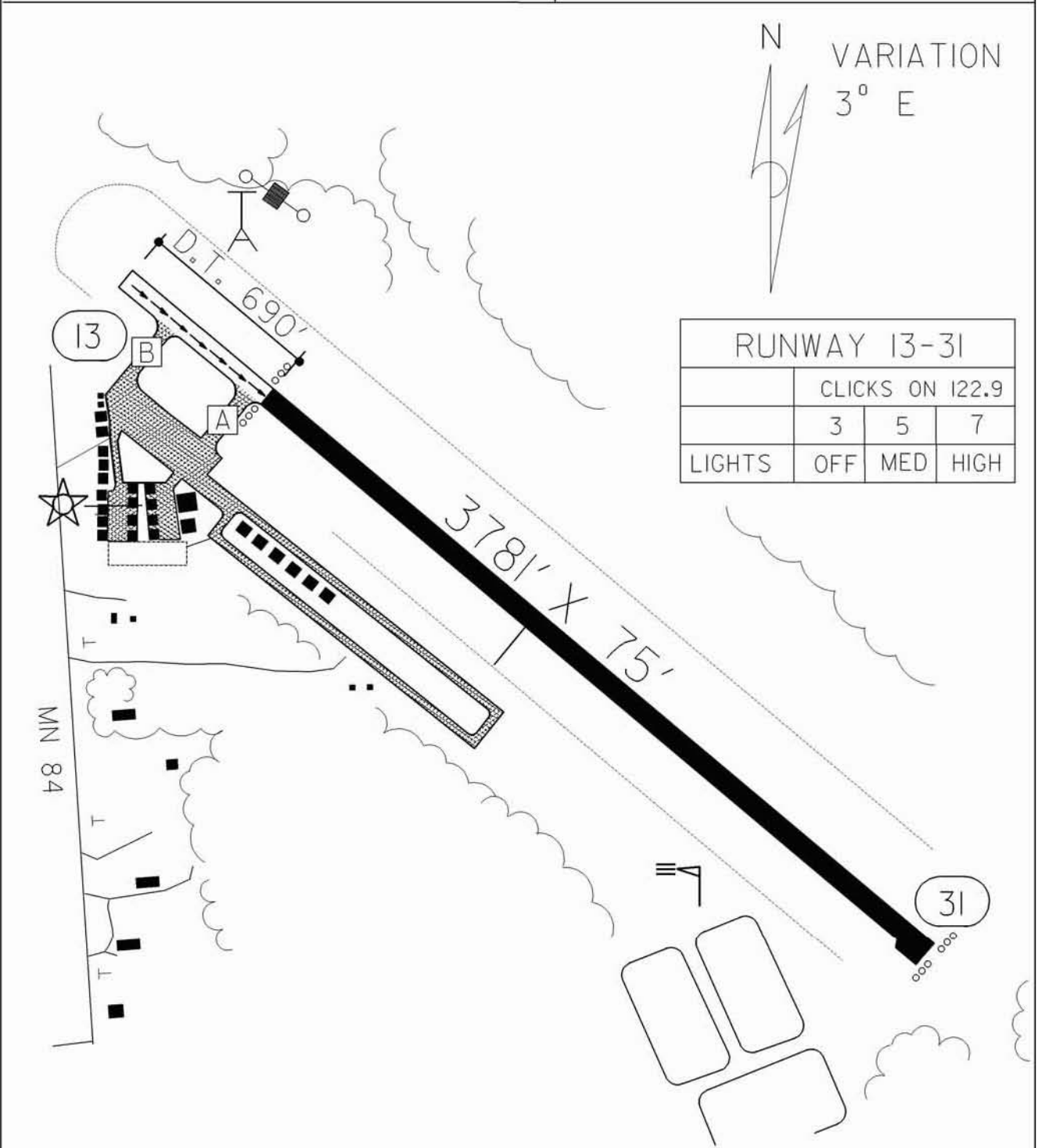
FIELD ELEV. 1334'

(XVG)

LONGVILLE



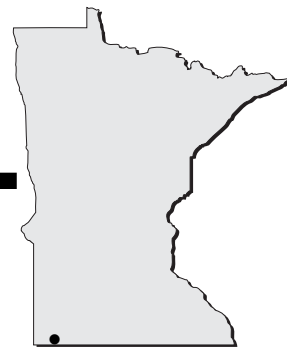
SEC. CH: TWIN CITIES (N)
 LAT: 46° 59.4'
 LONG: 94° 12.2'
 COMM: CTAF: 122.9 (L)
 AWOS: 392 NDB
 MPLS CTR: 118.05
 RNAV: (GPZ III.4) R245 D31.1
 NDB: (XVG) 392
 TPA: 2135' (800') 
 APPROACH: NDB, RNAV



LONGVILLE MUNICIPAL AIRPORT

LONGVILLE

Luverne - LYV



Airport Manager: Ken Vos - 507-449-2388 -
mperkins@cityofluverne.org

Contact Person: Ken Vos - 507-449-2388 -
mperkins@cityofluverne.org

Chamber of Com: 507-283-4061 - www.luverneadvantage.com

Aero Cht Coord: 13-C

AWOS/ASOS: 507-283-5027 - VHF 119.825

MnWAS Loc/Hrs: Arrival/Departure Building - 24 Hours

Attended: Unattended

Fuel: 100LL

Self Service Fuel: All Major Credit Cards

After Hrs Service: 507-449-2388

FBO(s): None

Ground Transport: Courtesy Car
Rental Cars

Food Service: None

Dining: Country Kitchen - 507-283-4458 - 1.50 Miles
Howling Dog Saloon - 507-283-4698 - 1.50 Miles
Magnolia Steak House - 507-283-9161
Sharkees Sportsbar - 507-283-4942 - 1.50 Miles

Lodging: Super 8 Motel - 507-283-9541 - 1 Mile
Comfort Inn - 507-283-9488 - 1.50 Miles

Airport Events: None Reported

Underwing Camp: Yes

Campgrounds: Blue Mound State Park - 507-283-1307 - 5.50 Miles

Golf Courses: Luverne Country Club Golf Course

Local Attractions: Blue Mound State Park
Buffalo Days - First Saturday In June
Golf Course
Tri-State Band Festival - Last Saturday In September

Comments: City Of Luverne Web Site - www.cityofluverne.org
Aircraft storage & free tiedowns. Buffalo Days first weekend in June every year. Free courtesy car, pilot lounge open 24 hours. Low Cost 100LL.
Parachuting Weekends & Holidays

FIELD ELEV. 1431'

(LYV)

LUVERNE

VICINITY MAP



N

SEC. CH: OMAHA NORTH
 LAT: 43° 37.3'
 LONG: 96° 13.0'
 COMM: CTAF: 122.7
 AWOS: 119.825 VHF
 SIOUX FALLS APP: 125.8
 RNAV: (FSD 115.0) R085 D24.2
 TPA: 2230' (799')



N



VARIATION
5° E

17

2505' X 75'

35

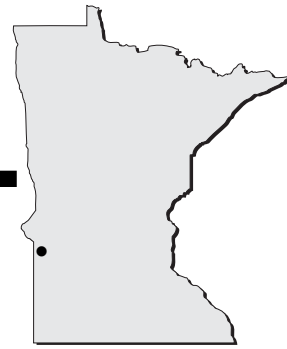
RUNWAY LIGHTED
DUSK TO DAWN

U.S. 75

LUVERNE MUNICIPAL AIRPORT
(QUENTIN AANENSON FIELD)

LUVERNE

Madison - DXX



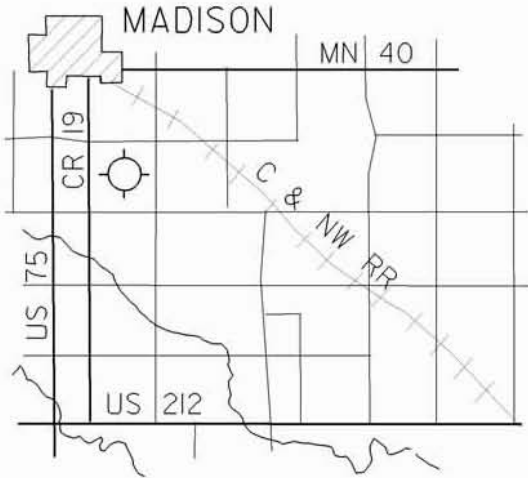
Airport Manager: Mark Borgerson - 320-598-3467
Contact Person: Mark Borgerson - 320-598-3467
Chamber of Com: 320-598-7301
Aero Cht Coord: 11-C
AWOS/ASOS: 320-598-3863 - NDB 341
MnWAS Loc/Hrs: Borgerson Aviation - 24 Hours
Attended: All/Mon-Fri/0800-1700
Fuel: 100LL
Self Service Fuel: Visa, Mastercard
After Hrs Service: 320-598-7966
FBO(s): None
Ground Transport: Courtesy Car - Call Ahead
Food Service: None
Dining: DeToy's - 2 Miles
After 5 - 2 Miles
Dairy Queen - 2 Miles
Pantry - 2 Miles
Lodging: Lou's Lodge - 320-598-7518 - 3 Miles
Airport Events: Annual Fly-In Breakfast - Fourth Sunday In
September
Underwing Camp: Yes
Campgrounds: Lac Qui Parle State Park - 15 Miles
Golf Courses: Madison Country Club - 2.50 Miles
Local Attractions: Stock Car Racing - Sundays During The Summer
Octoberfest - Second Week In October
County Fair - Second Weekend In September
Comments: Runway 8/26 Closed Winter Months

FIELD ELEV. 1082'

(DXX)

MADISON

VICINITY MAP



SEC. CH: TWIN CITIES (S)

LAT: 44° 59.2'

LONG: 96° 10.7'

COMM: CTAF: 122.8(L)

AWOS: 341NDB

RCO FSS: 122.3

MPLS CTR: 128.5



RNAV: (MVE III.6) R268 DI9.9

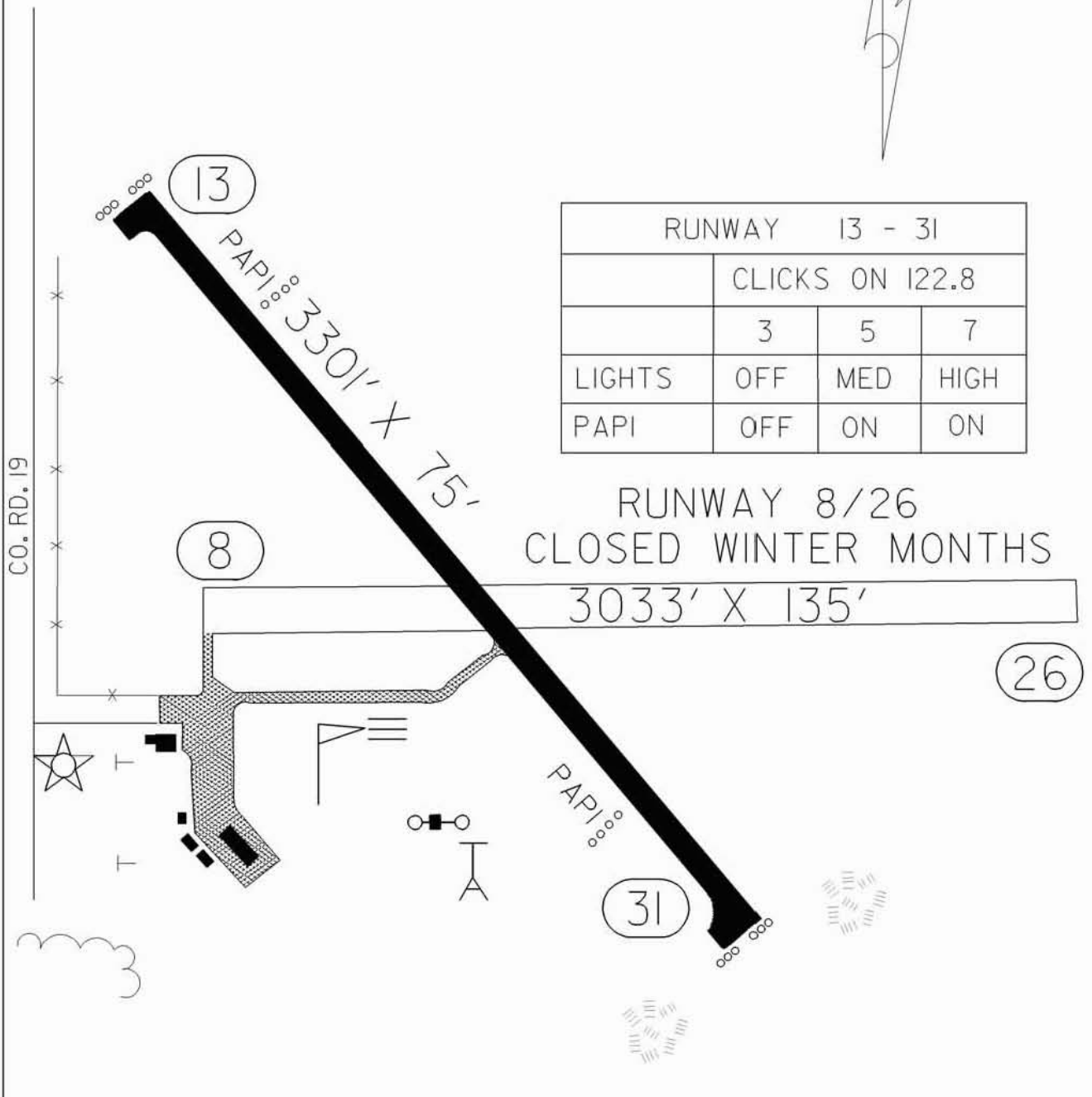
TPA: 1880' (798')

APPROACH: GPS & NDB

N



VARIATION 5° E



RUNWAY 13 - 31			
CLICKS ON 122.8			
	3	5	7
LIGHTS	OFF	MED	HIGH
PAPI	OFF	ON	ON

RUNWAY 8/26
CLOSED WINTER MONTHS

3033' X 135'

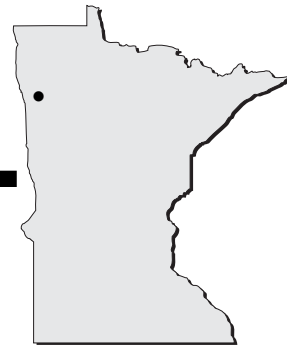
(26)

(31)

LAC QUI PARLE COUNTY AIRPORT
(BUD FRYE FIELD)

MADISON

Mahnomen - 3N8



Airport Manager: Bill Nelson - 218-936-5601
Contact Person: Mike or Bill Nelson -
218-935-5076

Chamber of Com: 218-935-2573
Aero Cht Coord: 6-D
AWOS/ASOS: No
MnWAS Loc/Hrs: NA
Attended: Unattended
Fuel: 100LL
Self Service Fuel: No
After Hrs Service: 218-935-5650
FBO(s): None

Ground Transport: Limo Service From The Airport Any Time Of Day
Food Service: None
Dining: Shooting Star Casino - 800-453-STAR - 4.50 Miles
Red Apple Cafe - 218-935-9918
Pinehurst Resort Dining Room - 218-935-5745
Hilltop Supper Club - 218-473-2652
Lodging: Shooting Star Casino - 800-453-STAR - 4.50 Miles
Stardust Suites - 218-935-2761 - 4.50 Miles
Pinehurst Resort - 218-935-5745

Airport Events: None Reported
Underwing Camp: Yes
Campgrounds: R.V. Camping At Casino
Camping At Fairgrounds
Golf Courses: Mahnomen Country Club - 218-935-5188 - 5 Miles

Local Attractions: Indoor swimming pool & tennis court at school and
at the Casino, many resorts around the Mahnomen
area. Golden Eagle Bingo - 218-935-5385.
Shooting Star Casino - 800-453-STAR. Gateway to
Itasca State Park.

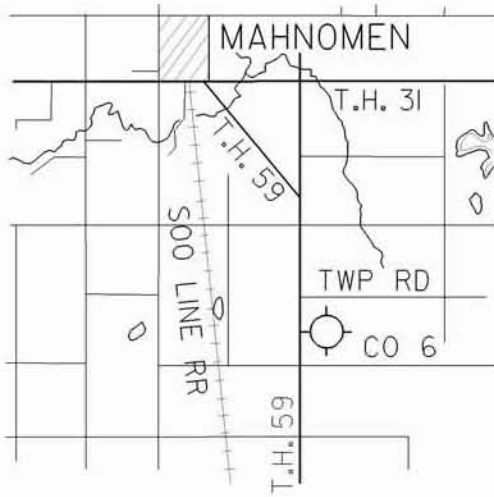
Comments: Call in advance for fuel. Mahnomen Airport has free
tiedowns. The Casino will pick up at the Airport any
time of the day, seven days a week, use phone
in the Airport Office & call 800-453-STAR.
Additional Airport Information Phone - 218-935-9933
Or 218-935-5650

FIELD ELEV. 1244'

(3N8)

MAHNOMEN

VICINITY MAP



SEC. CH: TWIN CITIES (N)

LAT: 47° 15.6'

LONG: 95° 55.7'

COMM: CTAF: 122.9

MPLS CTR: 134.75

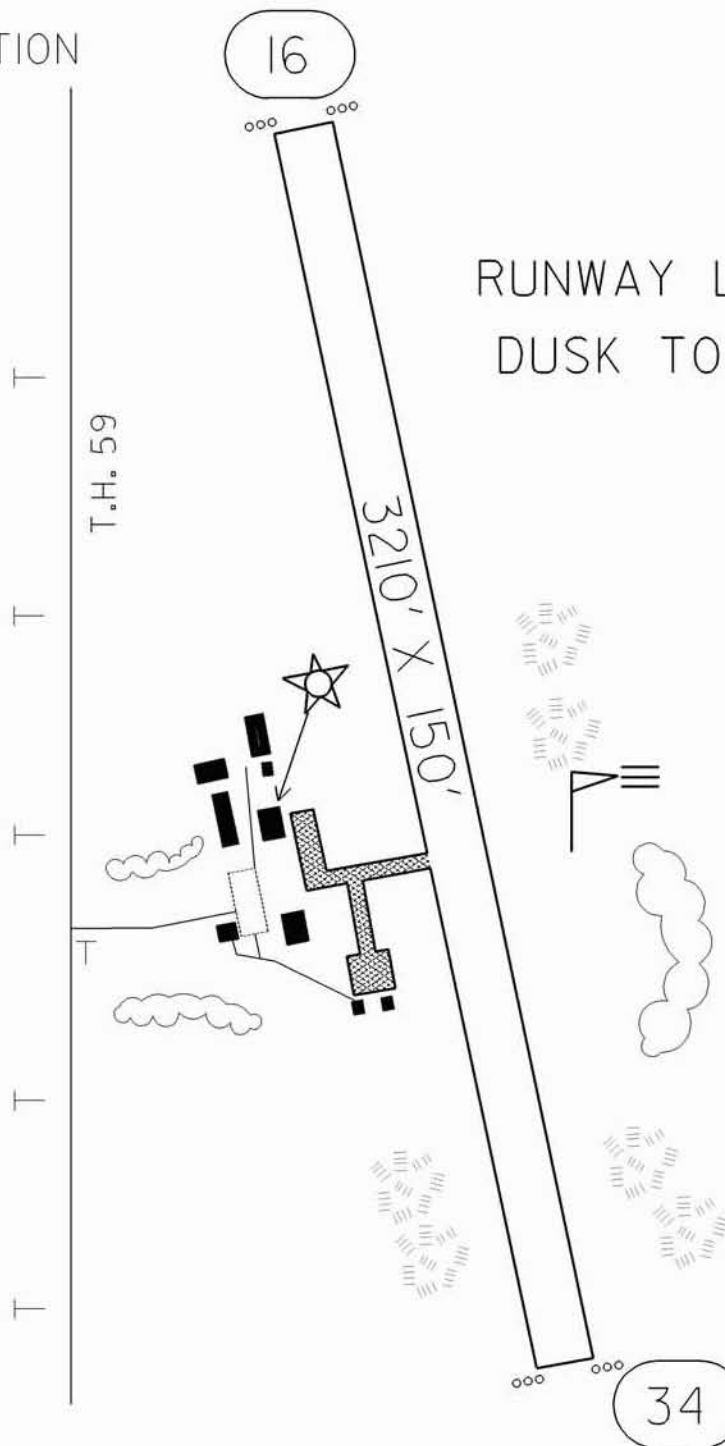
RNAV: (DTL III.2) R350 D30.6

TPA: 1800' (556')



N VARIATION

5° E



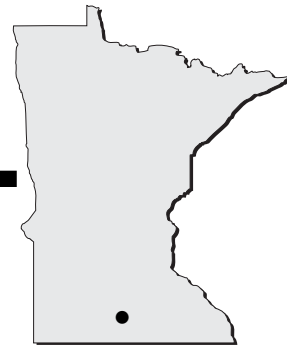
RUNWAY LIGHTED
DUSK TO DAWN

MAHNOMEN COUNTY AIRPORT

MAHNOMEN

Mankato - MKT

www.flymankato.com

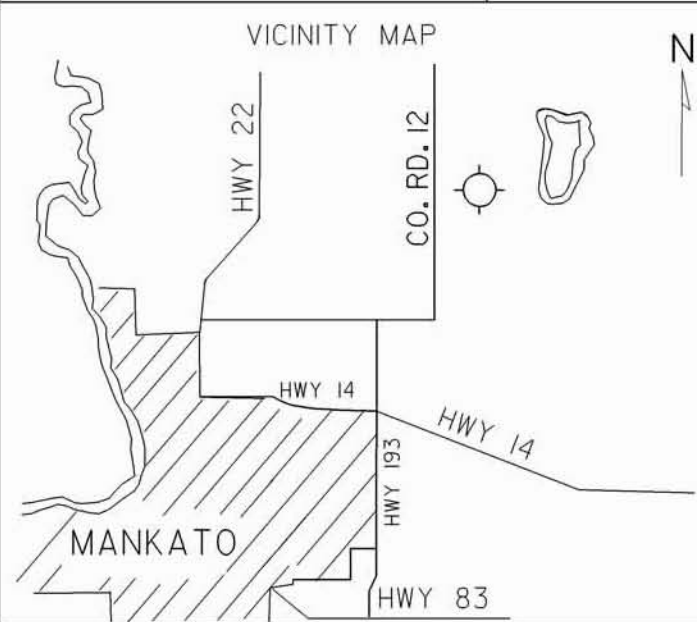


- Airport Manager:** Mark Smith - 507-625-6006 - kbaker@mankato.com
- Contact Person:** North Star Aviation, Inc. - 507-625-6006 - northstar@flymankato.com
- Chamber of Com:** 800-657-4733 - www.mankato.com
- Aero Cht Coord:** 12-H
- AWOS/ASOS:** 507-625-3726 - VOR 110.8
- MnWAS Loc/Hrs:** Arrival/Departure Building-Flight Inst. Rm. - Monday-Friday, 7:00 A.M.-8:00 P.M., Saturday-Sunday, 8:00 A.M.-7:00 P.M.; Arrival/Departure Building-Transient Area - Business Hours
- Attended:** All/M-F/0700-2000, All/S-S/0800-1900
- Fuel:** 100LL, Jet A
- Self Service Fuel:** No
- After Hrs Service:** None
- FBO(s):** Mankato Aviation, Inc. - 507-625-2511
North Star Aviation, Inc. - 507-625-6006 - 122.725 - northstar@flymankato.com - www.flymankato.com
- Ground Transport:** Courtesy Car Available; Kato Cab - 507-388-7433; Enterprise Rent-A-Car - 800-736-8222
- Food Service:** Vending Machines; Catering
- Dining:** Baker's Square - 507-345-4240 - 3.50 Miles
Applebee's - 507-386-1010 - 3 Miles
Red Lobster - 507-386-7007 - 3 Miles
T.G.I.Fridays 507-625-8443 - 2 Miles
- Lodging:** Budgetel Inn - 800-428-3438 - 5 Miles
The Comfort Inn - 507-388-5107 - 5 Miles
Holiday Inn - 800-HOLIDAY
Best Western - 800-528-1234 - 5 Miles
Super 8 Motel - 800-800-8000
Riverfront Inn - 507-388-1638
Kato Economy Inn - 800-822-2521
Days Inn - 800-325-2525
Butler House Bed & Breakfast - 507-387-5055
Fairfield Inn - 800-228-2800
AmericInn Motel & Suites - 800-634-3444
- Airport Events:** EAA Fly-In Breakfast - Third Sunday In August
- Underwing Camp:** Yes
- Campgrounds:** State, County & City Facilities
- Golf Courses:** North Links; Terrace View; Minneopa
- Local Attractions:** Shopping; State, County & City Parks; Civic Center; Ski Hill; Walking; Biking; Hiking Trails Along The River & Throughout The Community
- Comments:** Overnight hangar space available for most aircraft. Tiedown fee. City of Mankato Offices, Customer Service, 507-387-8692, PO Box 3368, Mankato, MN 56002-3368. Assistant Airport Manager - Kevin Baker - 507-345-3171

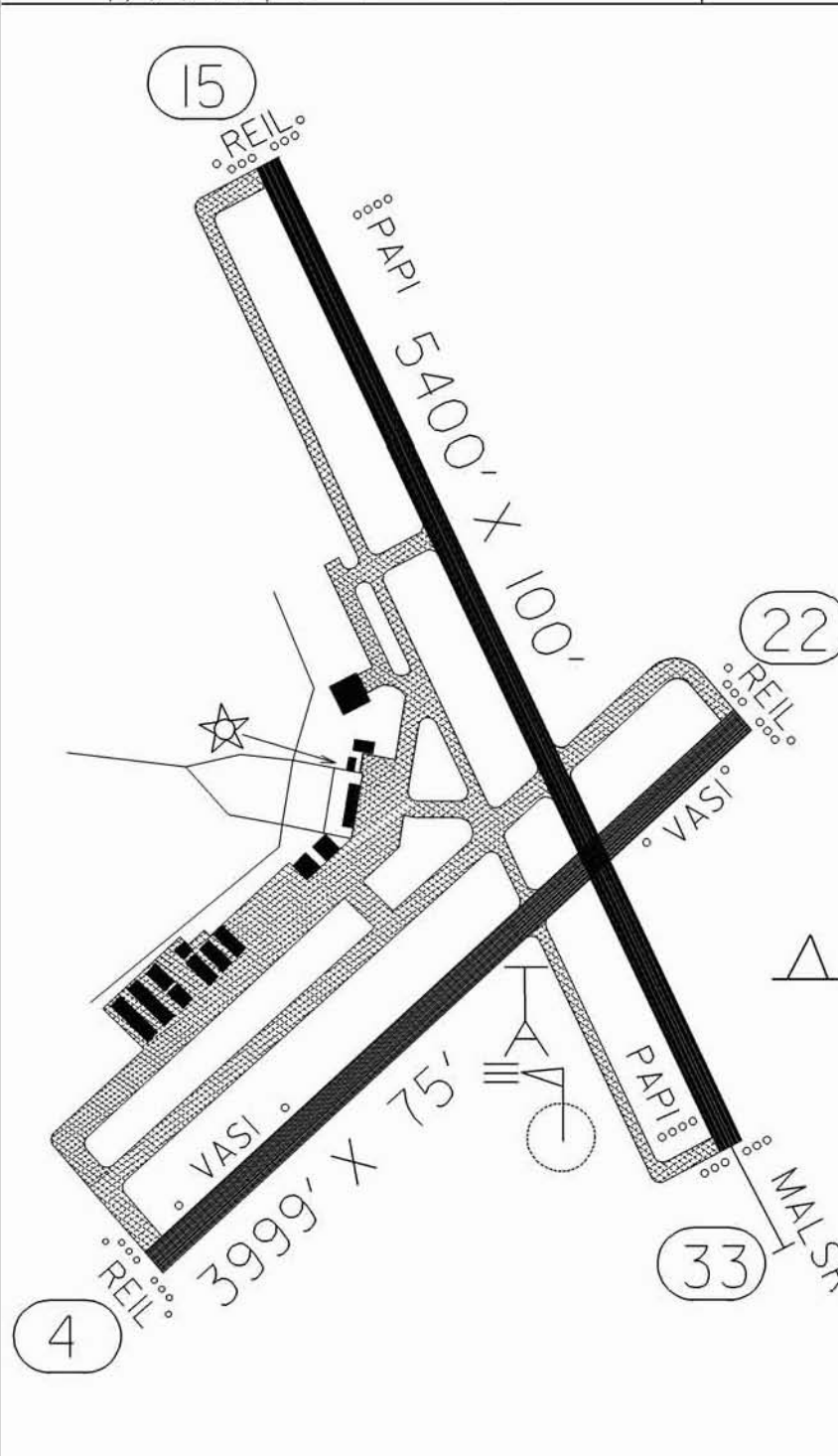
FIELD ELEV. 1020'

(MKT)

MANKATO



SEC. CH: OMAHA NORTH
 LAT: 44° 13.3'
 LONG: 93° 55.1'
 COMM: CTAF: 122.725 (L)
 AWOS: 110.8 VOR
 RCO FSS: 122.1R 110.8T
 MPLS CTR: 135.0
 RNAV: (MKT 110.8) ON AIRPORT
 TPA: 1820' (800')
 APPROACH: ILS, GPS & VOR



VARIATION 3° E

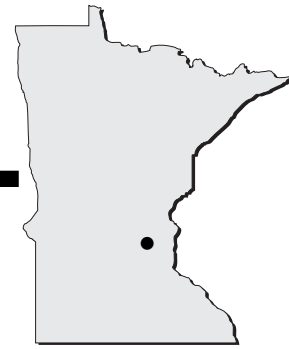
RUNWAY 15 - 33			
	CLICKS ON 122.725		
	3	5	7
LIGHTS	OFF/LOW	MED	HIGH
PAPI (33)	OFF	ON	ON
REIL (15)	OFF	ON	ON
MALSR	LOW	MED	HIGH
TAXI	OFF/LOW	MED	HIGH

RUNWAY 4 - 22			
	CLICKS ON 122.725		
	3	5	7
LIGHTS	OFF/LOW	MED	HIGH
VASI	OFF	ON	ON
REIL	OFF	ON	ON
TAXI	OFF	MED	HIGH

MANKATO REGIONAL AIRPORT (SOHLER FIELD)

MANKATO

Maple Lake - MGG

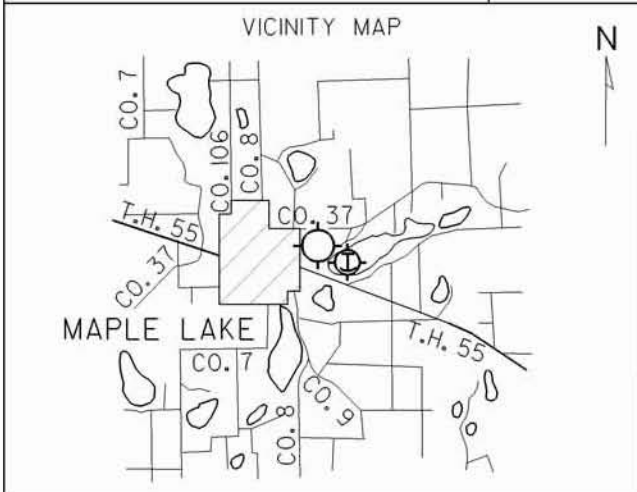


- Airport Manager:** Gerald Sawatzke - 320-963-3738
Contact Person: Gerald Sawatzke - 612-490-8459
Chamber of Com: None
Aero Cht Coord: 10-H
AWOS/ASOS: 320-963-3300 - VHF 128.325
MnWAS Loc/Hrs: Wright Aero, Inc. - Same As Attendance Schedule
Attended: All/All/Daylight
Fuel: 100LL
Self Service Fuel: No
After Hrs Service: 320-963-5967
FBO(s): Wright Aero, Inc. - 320-963-5094 - 122.8 -
billmavencamp@mac.com
Ground Transport: None
Food Service: None
Dining: Maple Lake Cafe - 320-963-3907 - 1.75 Miles
Madigan's Pub & Grill, Inc. - 320-963-6660
Lodging: Country Inn, Buffalo - 800-456-4000 - 8 Miles
Super 8 Of Buffalo - 763-682-5930 - 8 Miles
Airport Events: Fly-In - First Sunday After Labor Day
Underwing Camp: Yes
Campgrounds: Schroeder Resort - 6.50 Miles
Golf Courses: Albion Ridges - 6 Miles
Whispering Pines - 8 Miles
Local Attractions: Resort Area
Many Lakes
Comments: **1. NO COMMERCIAL FLIGHTS SHALL BE CONDUCTED FROM THE SEAPLANE BASE ON NATIONAL HOLIDAYS, SUNDAYS OR BETWEEN 7 P.M. AND 8 A.M. ON WEEKDAYS.**
2. NO TOUCH AND GO LANDINGS SHALL BE PERMITTED BY AIRCRAFT BASED AT THE SEAPLANE BASE AND NO TRAINING INVOLVING SURFACE MANEUVERS WILL BE PERMITTED.
3. SEAPLANES BASED AT THE SEAPLANE BASE SHALL NOT, WHILE LANDING OR TAKING OFF, FLY OVER BOATS ON MAPLE LAKE.
4. SEAPLANES SHALL NOT FLY OVER THE PUBLIC BEACHES OR PRIVATE HOMES ON MAPLE LAKE AT LOW LEVELS.

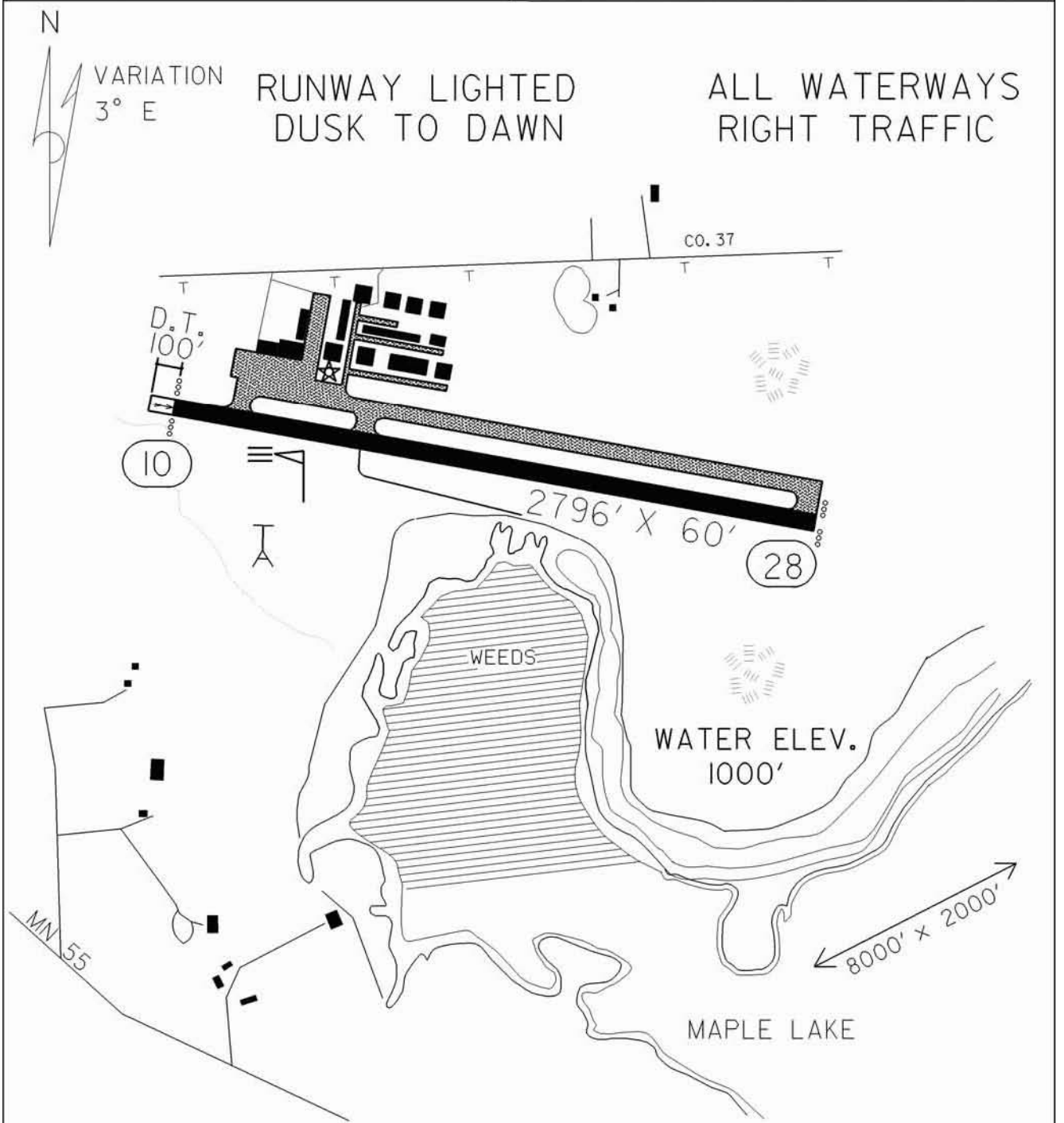
FIELD ELEV. 1028'

(MGG)

MAPLE LAKE



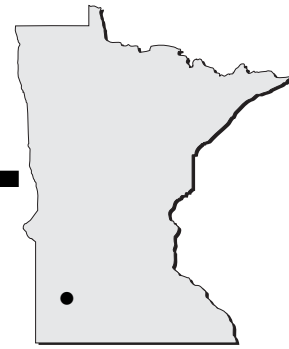
SEC. CH: TWIN CITIES (S)
 LAT: 45° 14.2'
 LONG: 93° 59.1'
 COMM: CTAF: 122.8
 AWOS: 128.325 VHF
 MPLS APP: 126.5
 RNAV: (DWN 109.0) R059 D21.8
 TPA: 1828' (800'/828')
 APPROACH: GPS & VOR



MAPLE LAKE MUNICIPAL AIRPORT & SEAPLANE BASE

MAPLE LAKE

Marshall - MML

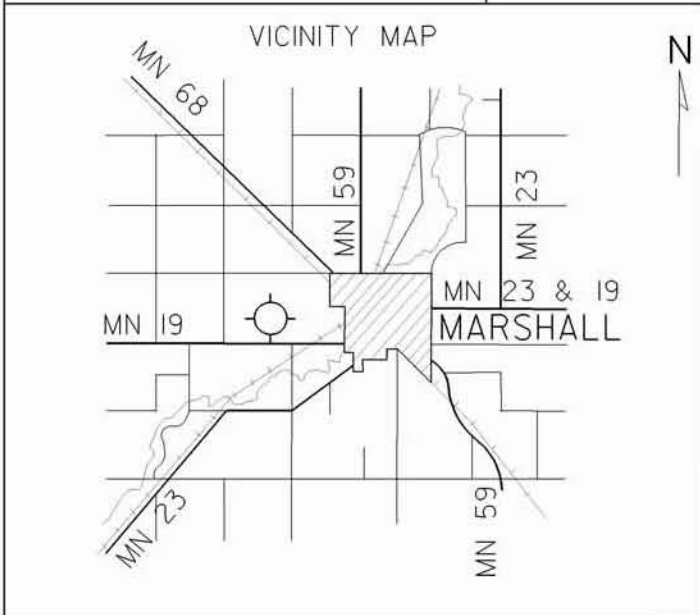


- Airport Manager:** Glenn Olson - 507-537-6773 - glenno@marshallmn.com
- Contact Person:** Midwest Aviation - 507-532-3164 - midwest@iw.net
- Chamber of Com:** 507-532-4484 - www.marshall-mn.org
- Aero Cht Coord:** 12-D
- AWOS/ASOS:** 507-532-5269 - VOR 111.0
- MnWAS Loc/Hrs:** Arrival/Departure Building - 24 Hours
- Attended:** All/Mon-Fri/Daylight
- Fuel:** 100LL, Jet A
- Self Service Fuel:** Visa, Mastercard, American Express, Discover
- After Hrs Service:** 507-532-3164
- FBO(s):** Midwest Aviation Div of SW Aviation, Inc - 507-532-3164 - midwest@iw.net - www.midwestcharter.com
- Ground Transport:** Taxi - 507-537-7006
Rental Cars - 507-532-3723 Or 507-532-3291
- Food Service:** Vending Machines; Delivery & Catering
- Dining:** Mike's Café - 507-532-5477
Hitching Post - 507-929-2228
Hunan Lion - 507-532-9733
Perkins - 507-532-7381
Applebee's Bar & Grill - 507-532-0080
- Lodging:** Best Western Marshall Inn - 507-532-3221 - 3 Miles
Comfort Inn - 507-532-3070 - 3 Miles
Traveler's Lodge - 507-532-5721 - 3 Miles
Super 8 Motel - 507-537-1461 - 3 Miles
Deluxe Motel - 507-532-4441 - 3 Miles
American Suites - 507-537-9424
- Airport Events:** Airshow - Call For Details
- Underwing Camp:** Yes
- Campgrounds:** Camden State Park - 6 Miles Southwest Of Marshall On Highway 23
Garvin County Park - 9 Miles South Of Marshall On Highway 59
- Golf Courses:** Marshall Golf Club - 507-532-1622 - Holes: 18
- Local Attractions:** Camden State Park
City Parks/Recreational Facilities
July Fourth Kite Celebration
- Comments:** Additional After Hours Service Phone - 507-532-3164
Additional Airport Manager's Phone - 507-537-6706
Scheduled Air Service May Be Available In 2006 - Call For Details

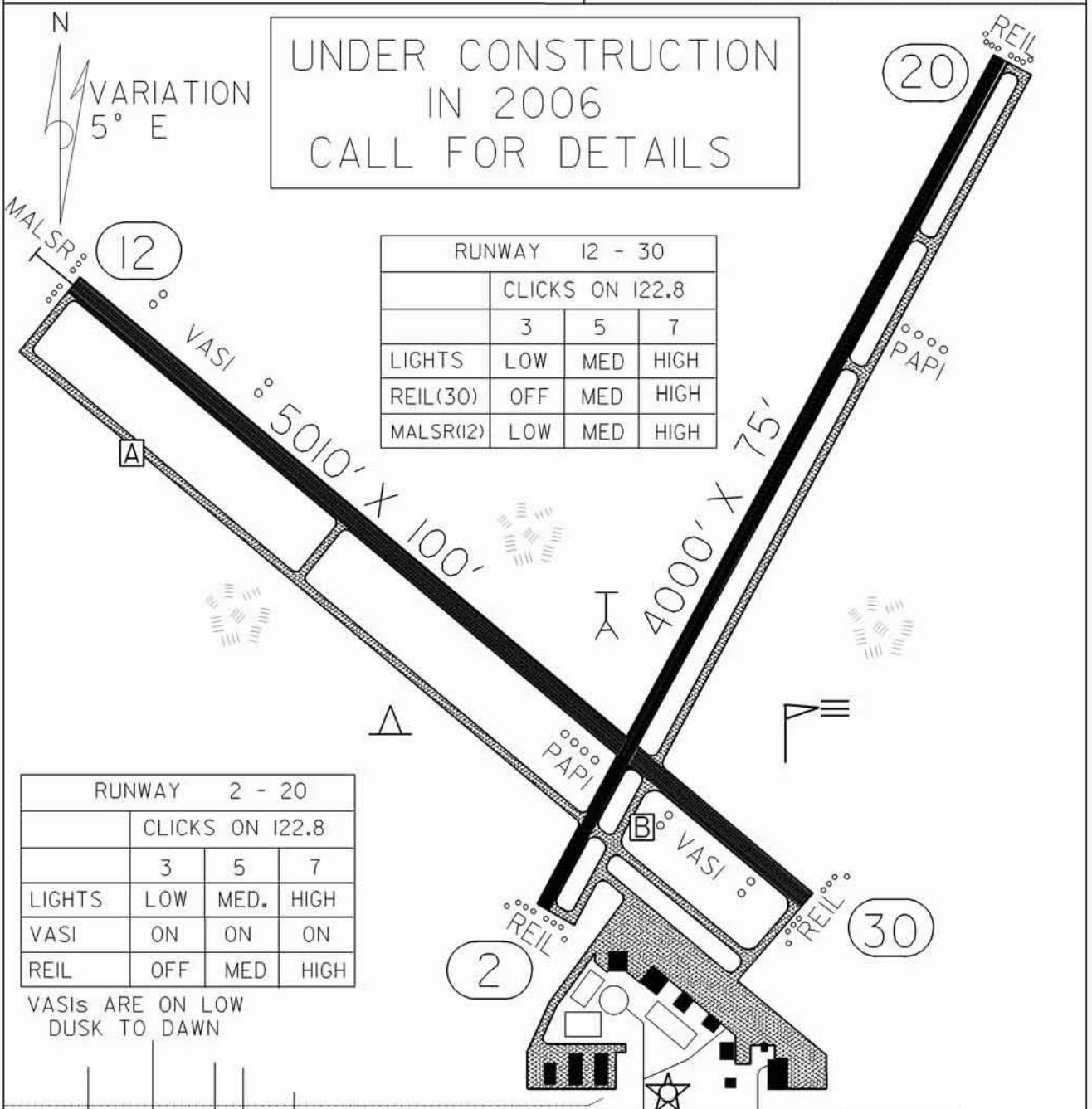
FIELD ELEV. 1180'

(MML)

MARSHALL



SEC. CH: OMAHA NORTH
 LAT: 44° 27.0'
 LONG: 95° 49.3'
 COMM: CTAF: 122.8(L)
 AWOS: 111.0 VOR
 RCO FSS: 122.35
 MPLS CTR: 127.1
 GCO: 121.725
 RNAV: (MML 111.0) ON AIRPORT
 TPA: 1970' (790')
 APPROACH: ILS, GPS,
 VOR/DME & VOR



SOUTHWEST MINNESOTA REGIONAL AIRPORT-MARSHALL (RYAN FIELD)

MARSHALL

McGregor - HZX

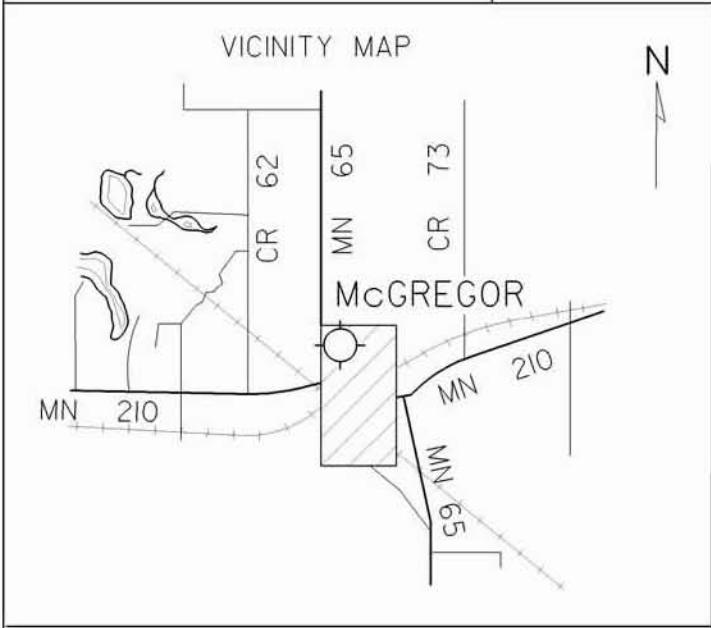


- Airport Manager:** Mike Zebro - 218-838-1424 - mcgsubs@mlecmn.net
- Contact Person:** Judy Cirilli - 218-768-2717 - mcg1@frontiernet.net
- Chamber of Com:** 218-768-3692 - www.mcgregormn.com
- Aero Cht Coord:** 7-I
- AWOS/ASOS:** 218-768-2593 - 119.575 VHF
- MnWAS Loc/Hrs:** Arrival/Departure Building - 24 Hours
- Attended:** Unattended
- Fuel:** Mogas, 100LL
- Self Service Fuel:** Visa, Mastercard, Diner's Club
- After Hrs Service:** None
- FBO(s):** None
- Ground Transport:** Courtesy Car
- Food Service:** None
- Dining:** Fireside Inn - 218-768-9971 - .25 Mile
Subway - 218-768-7827 - .50 Mile
Dairy Queen - 218-768-2050 - .50 Mile
- Lodging:** Town & Country Motel - 218-768-3271 - 1 Mile
Country Meadows Inn - 218-768-7378 Or
888-321-7378 - .50 Mile
- Airport Events:** Wild Rice Days - Saturday, Labor Day Weekend
Corn Feed - Sunday, Labor Day Weekend
- Underwing Camp:** Yes
- Campgrounds:** Big Sandy Dam
Savanna Portage State Park
Larson's Barn Campground
Eagle Point Resort
Aitkin Lake Resort
- Golf Courses:** Minnesota National Golf Course - 9 Miles North On Highway 65
- Local Attractions:** Wild Rice Days - Saturday, Labor Day Weekend
Lion's Corn Feed - Sunday, Labor Day Weekend
Rice Lake National Wildlife Refuge
Savanna Portage State Park
- Comments:** McGregor is located close to lakes, with four seasons of outdoor recreation. Fishing, hunting & snowmobiling are important activities. Airport Manager's Work Phone - 218-768-7827
Airport Manager's FAX - 218-768-2717


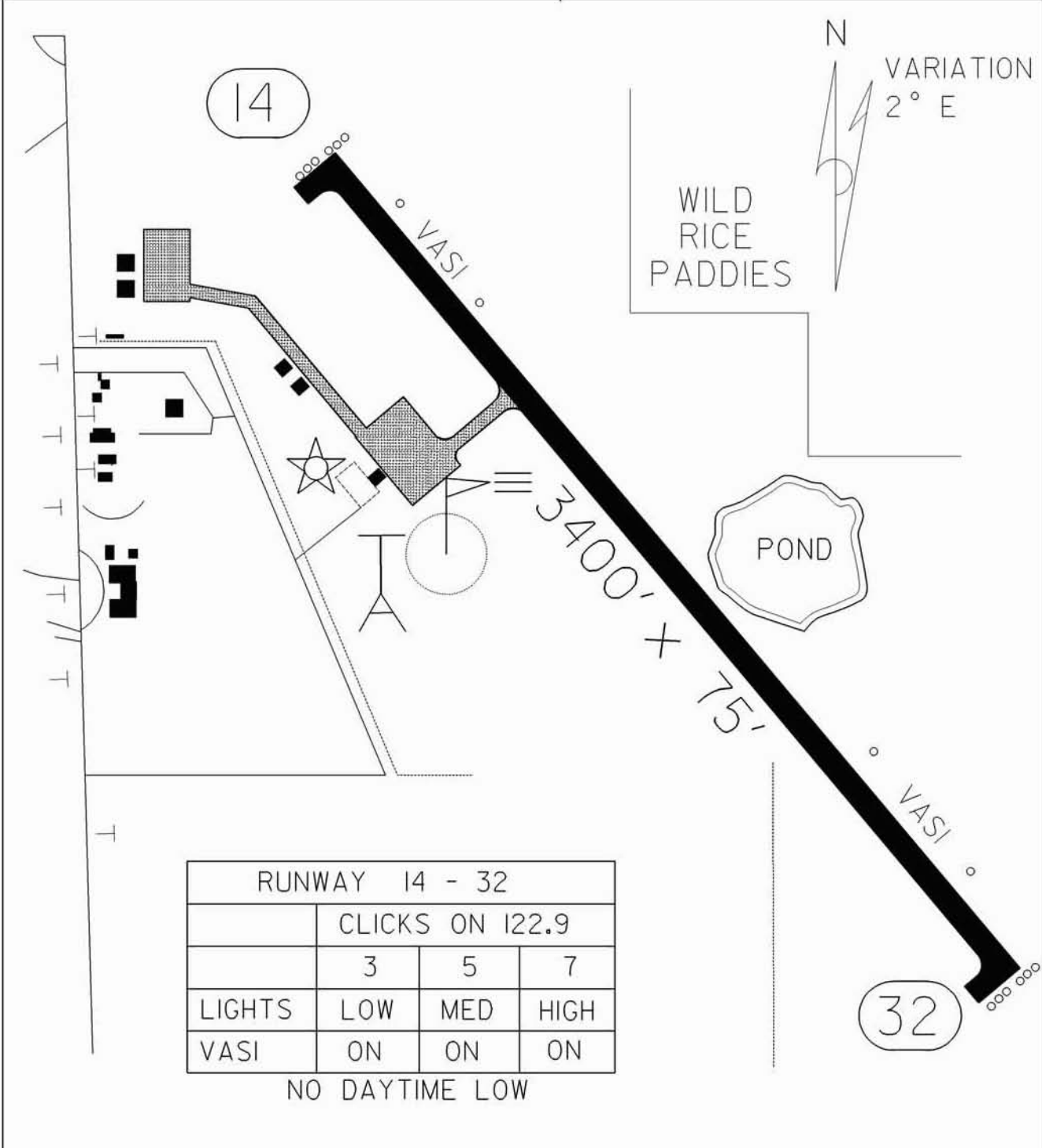
FIELD ELEV. 1228'

(HZX)

McGREGOR



SEC. CH: TWIN CITIES (S)
 LAT: 46° 37.1'
 LONG: 93° 18.6'
 COMM: CTAF: 122.9 (L)
 AWOS: 119.575 VHF
 MPLS CTR: 127.9
 RNAV: (DLH 112.6) R252 D47
 TPA: 2027' (800')
 APPROACH: RNAV

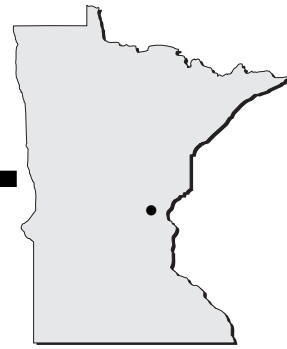



McGREGOR-ISEDOR IVERSON AIRPORT

McGREGOR

Milaca - 18Y

www.milacaairport.com



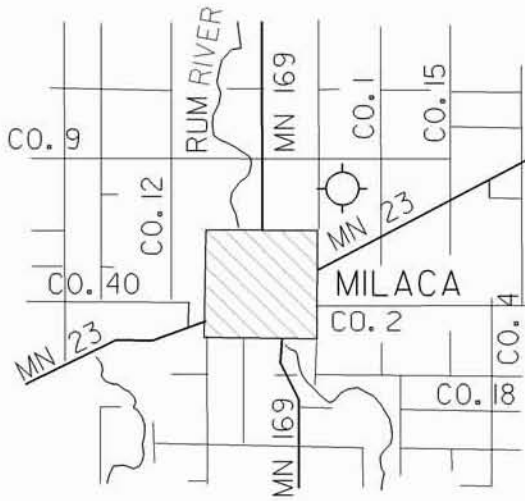
Airport Manager: Steve Burklund - 320-983-6547 - sburklun@milacacity.com
Contact Person: Steve Burklund - 320-983-6547 - sburklun@milacacity.com
Chamber of Com: 320-983-3140
Aero Cht Coord: 9-H
AWOS/ASOS: No
MnWAS Loc/Hrs: Arrival/Departure Building - 24 Hours
Attended: Unattended
Fuel: 100LL
Self Service Fuel: No
After Hrs Service: 320-983-2381
FBO(s): Mille Lacs Aviation - 320-983-3795 - 122.9 - millelacsaviation@hotmail.com
Ground Transport: None
Food Service: None
Dining: Embers - 320-983-6288 - 1 Mile
Lodging: Super 8 - 320-983-2660 - 1 Mile
Airport Events: Fly-In Breakfast - First Sunday After Oshkosh/EAA Annual Convention
Underwing Camp: Yes
Campgrounds: None Reported
Golf Courses: Milaca Golf Club - 320-983-2110
Local Attractions: None
Comments: Additional Airport Manager's Cell Phone - 320-492-8246

FIELD ELEV. 1100'

(18Y)

MILACA

VICINITY MAP



N

SEC. CH: TWIN CITIES (S)

LAT: 45° 46.4'

LONG: 93° 37.9'

COMM: CTAF: 122.9

MPLS CTR: 121.05

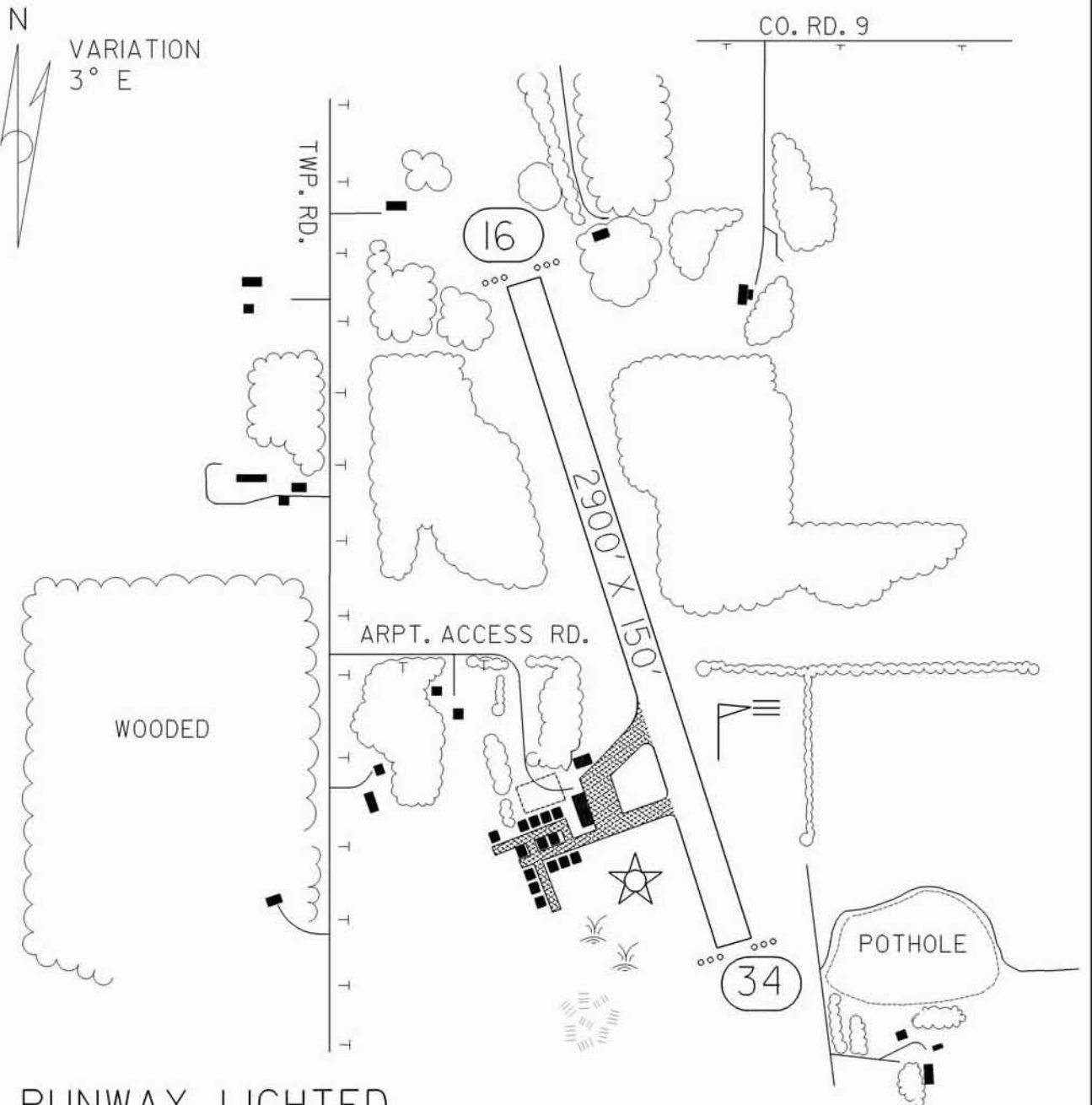
RNAV: (STC 112.1) R053 D22.4

TPA: 1900' (800')



N

VARIATION
3° E



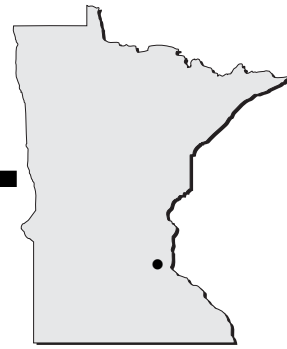
RUNWAY LIGHTED
DUSK TO DAWN

MILACA MUNICIPAL AIRPORT

MILACA

Minneapolis - LVN

www.mspairport.com/relievers

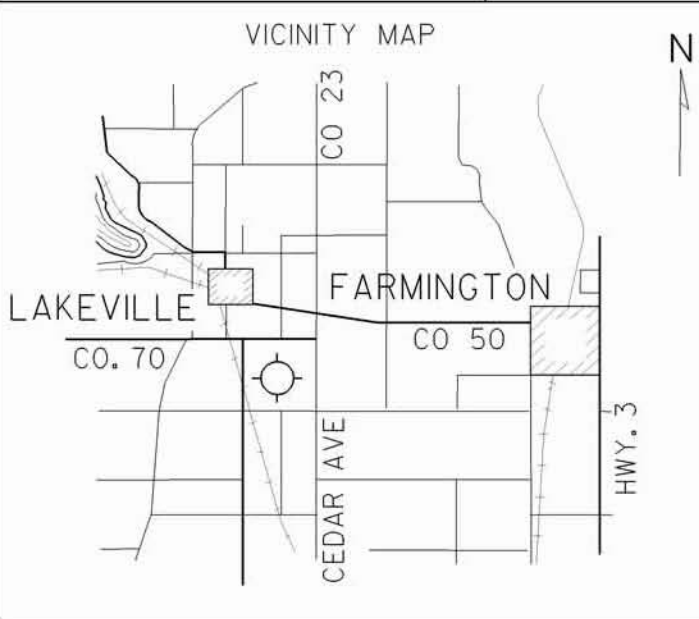


- Airport Manager:** Jeff Nawrocki - 763-537-2058 - jnawrock@mspmac.org
- Contact Person:** Jeff Nawrocki - 763-537-2058 - jnawrock@mspmac.org
- Chamber of Com:** 952-469-2020 - www.lakevillechambercvb.org
- Aero Cht Coord:** 11-l
- AWOS/ASOS:** 952-469-5850 - VOR 115.7
- MnWAS Loc/Hrs:** Aircraft Resource Center, Inc. - Monday-Sunday, 7:00 A.M.-7:00 P.M.
- Attended:** All/Mon-Sun/0700-1900
- Fuel:** 100LL, Jet A
- Self Service Fuel:** Visa, Mastercard, Discover
- After Hrs Service:** 651-492-0942
- FBO(s):** Aircraft Resource Center, Inc. - 952-469-4414 - 123.0 - admin@gotoarc.net - www.gotoarc.net
Airlake Flight Instruction - 651-270-7710 - 123.0 - www.flyairlake.com
- Ground Transport:** Rental Car; Taxi; Courtesy Car; Hotel Shuttle
- Food Service:** Vending Machines
- Dining:** Lakeville Family Restaurant - 1.50 Miles; Buckboard - 1.50 Miles; McDonald's - 3.0 Miles; Subway - 3 Miles; Babe's Bar & Grill - 2 Miles
- Lodging:** Super 8 Motel - 952-469-1134 - 4 Miles
Holiday Inn - 952-435-2100
Fairfield Inn - 952-435-2887
Comfort Inn - 952-898-3700
- Airport Events:** None Reported
- Underwing Camp:** No
- Campgrounds:** Fish Lake Acres - 952-492-3593
- Golf Courses:** Fountain Valley Golf Course - 4 Miles
Crystal Lake Golf Club - 952-432-6566
Heritage Links Golf Club - 952-440-4653
Brackett's Crossing Country Club - 952-435-7600
- Local Attractions:** Mall Of America - www.mallofamerica.com - 952-883-8800
Minnesota Zoo - www.mnzoo.com - 952-431-9500
Valley Fair Amusement Park - www.valleyfair.com - 952-445-6500
- Comments:** None

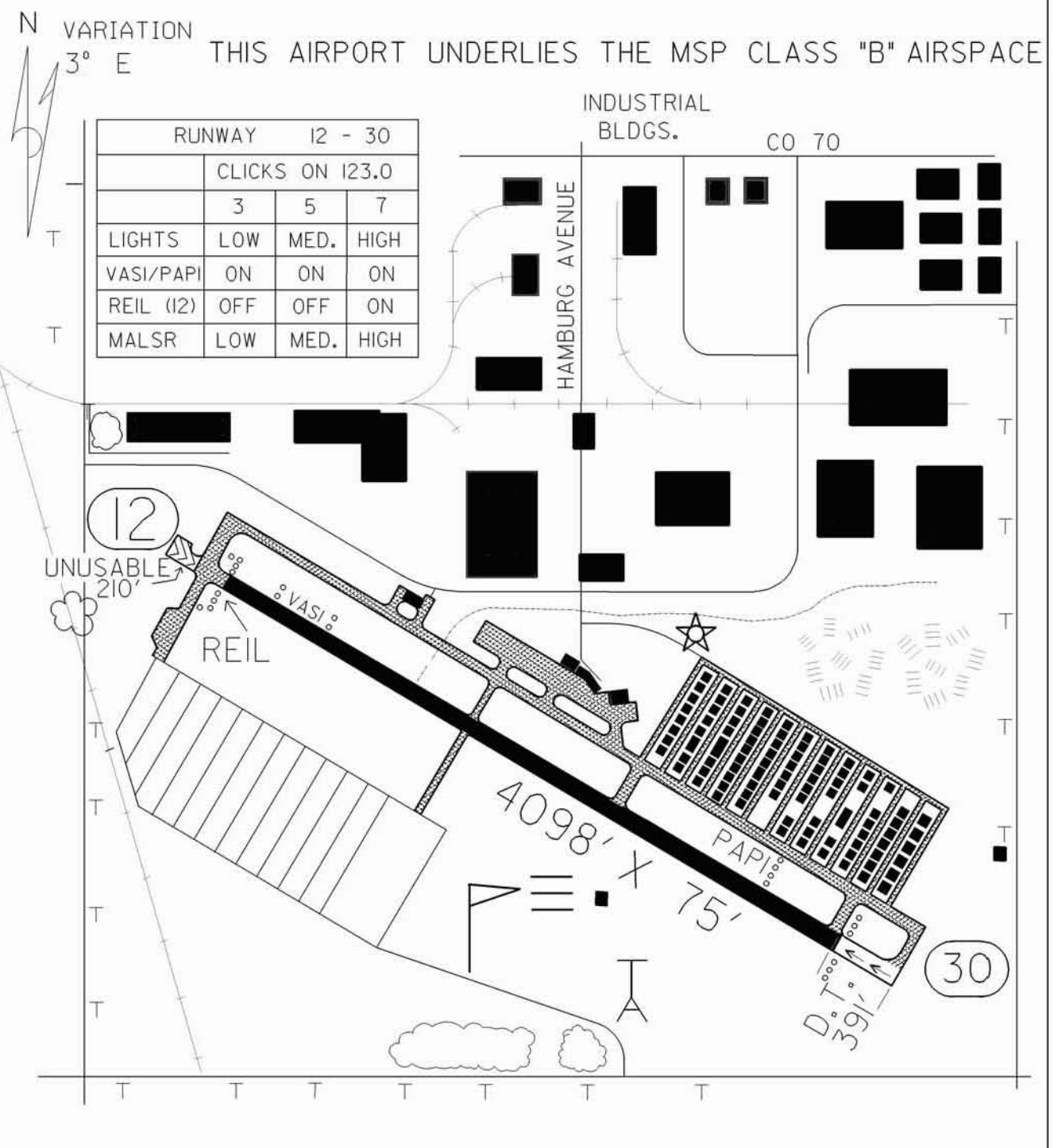
FIELD ELEV. 960'

(L VN)

MINNEAPOLIS



SEC. CH: TWIN CITIES (S)
 LAT: 44° 37.7'
 LONG: 93° 13.7'
 COMM: CTAF: 123.0 (L)
 AWOS: 115.7 VOR
 RCO FSS: 122.1R 115.7T
 CLNC DEL: 118.95
 MPLS APP: 125.0
 RNAV: (FGT 115.7) R259 D2.0
 TPA: 1760' (800')
 RWY 12 RGT TFC
 APPROACH: ILS, GPS & VOR

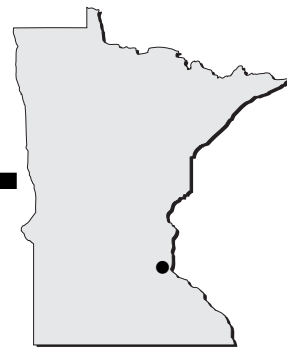


MINNEAPOLIS AIRLAKE AIRPORT

MINNEAPOLIS

Minneapolis - ANE

www.mspairport.com/relievers

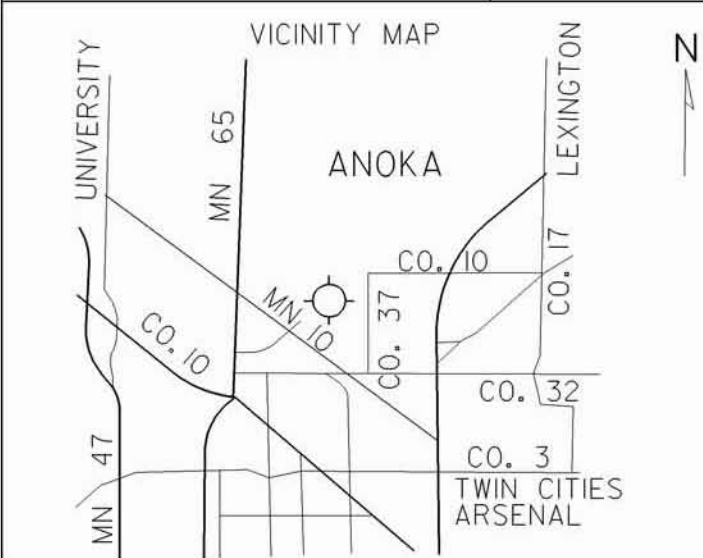


- Airport Manager:** Joseph Harris - 763-717-0001 - jharris@mspmac.org
- Contact Person:** Joseph Harris - 763-717-0001 - jharris@mspmac.org
- Chamber of Com:** 763-421-7130 - www.anokaareachamber.com
- Aero Cht Coord:** 10-1
- AWOS/ASOS:** 763-780-9025 - VHF 120.625
- MnWAS Loc/Hrs:** Amjet Aircraft Corporation - Monday-Friday, 6:30 A.M.-5:30 P.M.
Control Tower - Monday-Sunday, 7:00 A.M.-10:00 P.M.
Crossroads Aviation - Business Hours
Cirrus Flight Opns, Inc./Great Lakes Air - Monday-Sunday, 6:00 A.M.-12:00 A.M.
Erickson Hangar, Northeast Side, Hangar Number 2435 On "North Dakota" Row - Business Hours
- Attended:** CST/All/0700-2100, CDT/All/0700-2200
- Fuel:** Mogas, 100LL, Jet A
- Self Service Fuel:** Visa, Mastercard, American Express
- After Hrs Service:** 763-784-6614
- FBO(s):** Crossroads Aviation - 763-783-1866 - operations@crossroadsaviation.com - www.crossroadsaviation.com123.3
Bolduc Aviation Specialized Services, Inc - 763-780-1185 - bolducav@localnet.com
Cirrus Flight Operations, Inc. - 763-784-6614 - 122.95 - cirrus@cirrusflight.com - www.cirrusflight.com
Knowlton Flight Instruction Services, Inc. - 763-780-4375
- Ground Transport:** Car Rental & Limousine Service At Cirrus Flight Operations - 763-784-6614 & Crossroads Aviation - 763-783-1866; Taxi
- Food Service:** Vending Machines
- Dining:** Ole Piper - 1 Mile
- Lodging:** Hospitality Suites - 763-780-3797
- Airport Events:** None Reported
- Underwing Camp:** No
- Campgrounds:** None Reported
- Golf Courses:** Bunker Hills; TPC - Blaine; National Youth Golf Center - 763-717-3240
- Local Attractions:** National Sports Center; Metrodome; Target Center
- Comments:** ATIS 120.625; Clearance Delivery 121.3; Ground 121.85; Tower 126.05; Self Service Fuel Located At Cirrus Flight Operations

FIELD ELEV. 912'

(ANE)


MINNEAPOLIS



SEC. CH: TWIN CITIES (S)

LAT: 45° 08.7'

LONG: 93° 12.7'

COMM: TOWER: 126.05, 

GND: 121.85, CLNC DEL: 121.3,

ATIS: 120.625, CTAF: 126.05(L),

AWOS: 120.625,

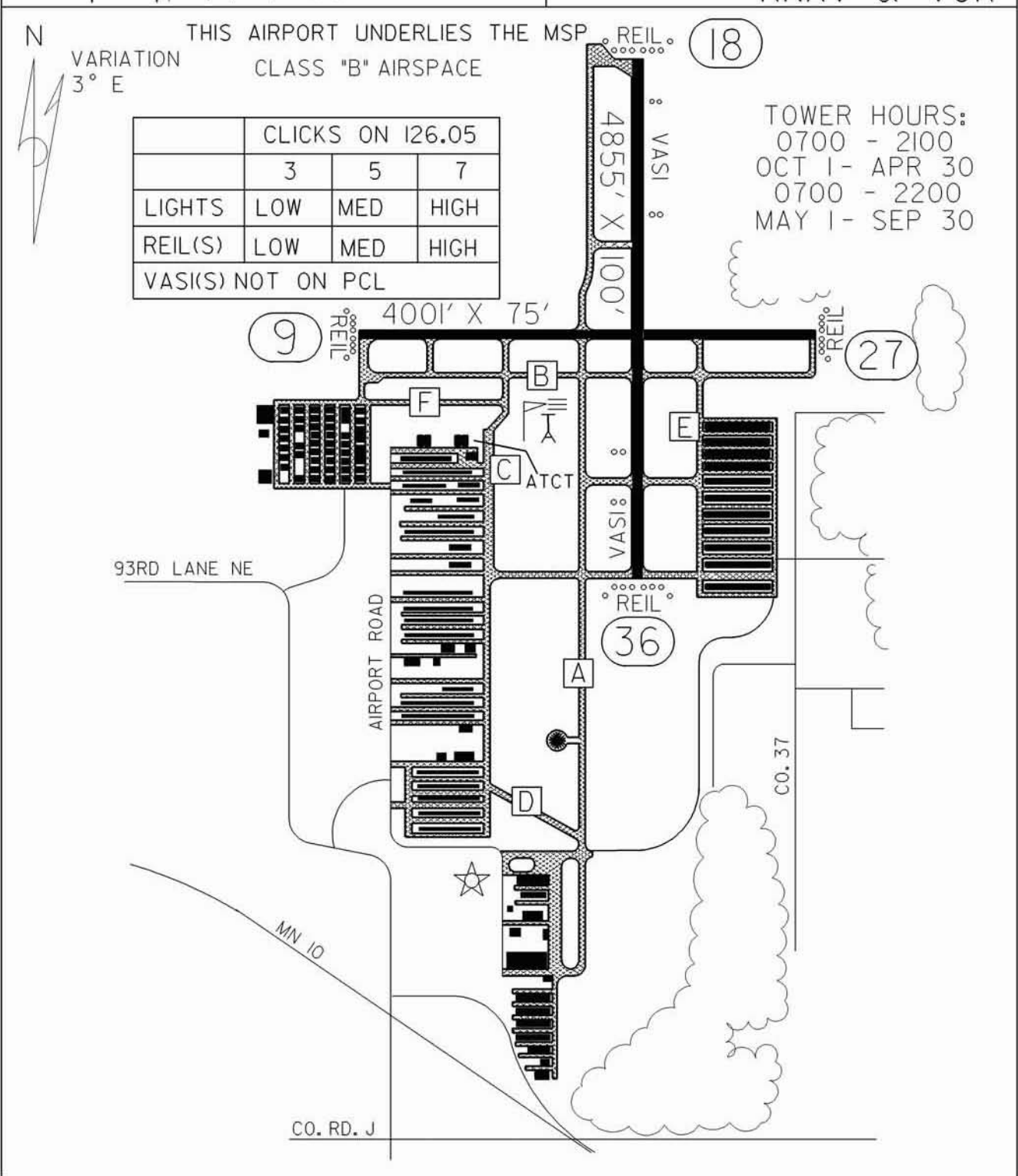
RCO FSS: 122.55,

MPLS APP: 126.5

RNAV: (GEP 117.3) R084 D6.9

TPA: 1912' (1000')

APPROACH: VOR-DME, GPS, RNAV & VOR

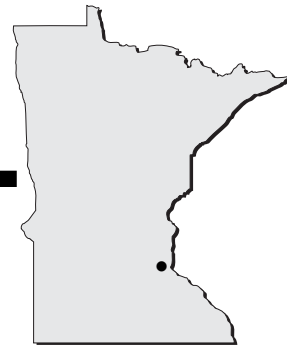


MINNEAPOLIS ANOKA COUNTY/BLAINE AIRPORT (JANES FIELD)

MINNEAPOLIS

Minneapolis - MIC

www.mspairport.com/relievers



Airport Manager: Jeff Nawrocki - 763-537-2058 -
jnawrock@mspmac.org

Contact Person: Jeff Nawrocki - 763-537-2058 -
jnawrock@mspmac.org

Chamber of Com: 612-370-9100 - www.minneapolischamber.org

Aero Cht Coord: 10-I

AWOS/ASOS: 763-531-2343

MnWAS Loc/Hrs: Academy Flight Operations, Inc. - Monday-Sunday,
8:00 A.M.-6:00 P.M.; Crystal Shamrock, Inc. -
Business Hours; Flying Scotchman, Inc. - Monday-
Sunday, 8:00 A.M.-8:00 P.M.; Northland Aircraft
Services - Monday-Friday, 7:00 A.M.-10:00 P.M.,
Saturday-Sunday, 7:00 A.M.- 7:00 P.M.

Attended: ALL/M-F/0700-2100, ALL/SS/0700-1900

Fuel: Mogas, 100LL, Jet A

Self Service Fuel: Visa, Discover, Mastercard

After Hrs Service: None

FBO(s): Academy Flight Operations, Inc. - 952-851-0066
Crystal Shamrock, Inc. - 763-533-2214 - 122.95 -
cssales@crystalshamrock.com -
www.crystalshamrock.com
Flying Scotchman, Inc. - 763-537-8485 - 122.95 -
scotsman@bitstream.net -
www.flyingscotchman.com
Northland Aircraft - 763-745-7888 - 122.85 -
rzitzloff@msn.com

Ground Transport: Taxi; Rentals

Food Service: Vending Machines

Dining: None Reported

Lodging: Northwest Inn - 1 Mile
Super 8 Motel - 763-537-8888 - Adjacent To Airport

Airport Events: Open House In June (Father's Day)

Underwing Camp: No

Campgrounds: None Reported

Golf Courses: None Reported

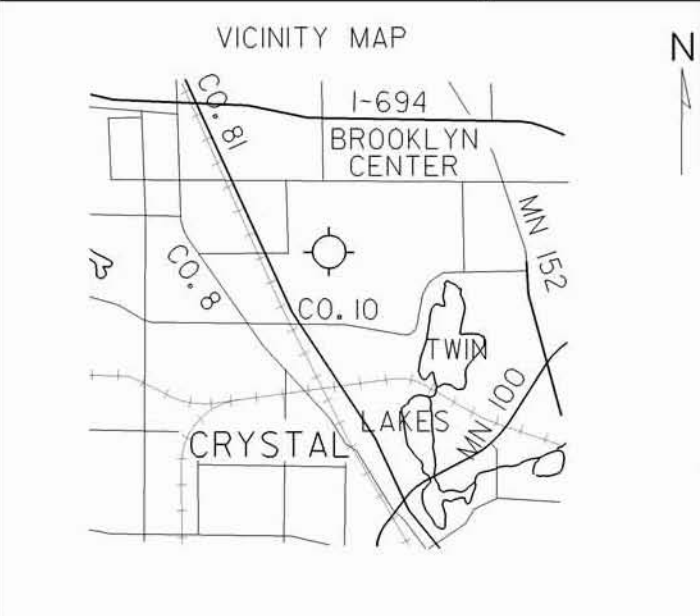
Local Attractions: Target Center; Metrodome

Comments: Control Tower - 120.7; Ground Control - 121.6;
ATIS - 125.7; Use Caution For Close Proximity Of
Parallel Runways

FIELD ELEV. 869'

(MIC)

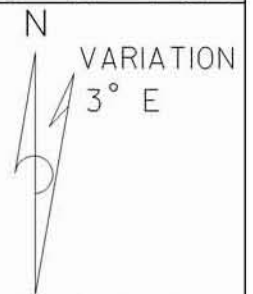
MINNEAPOLIS



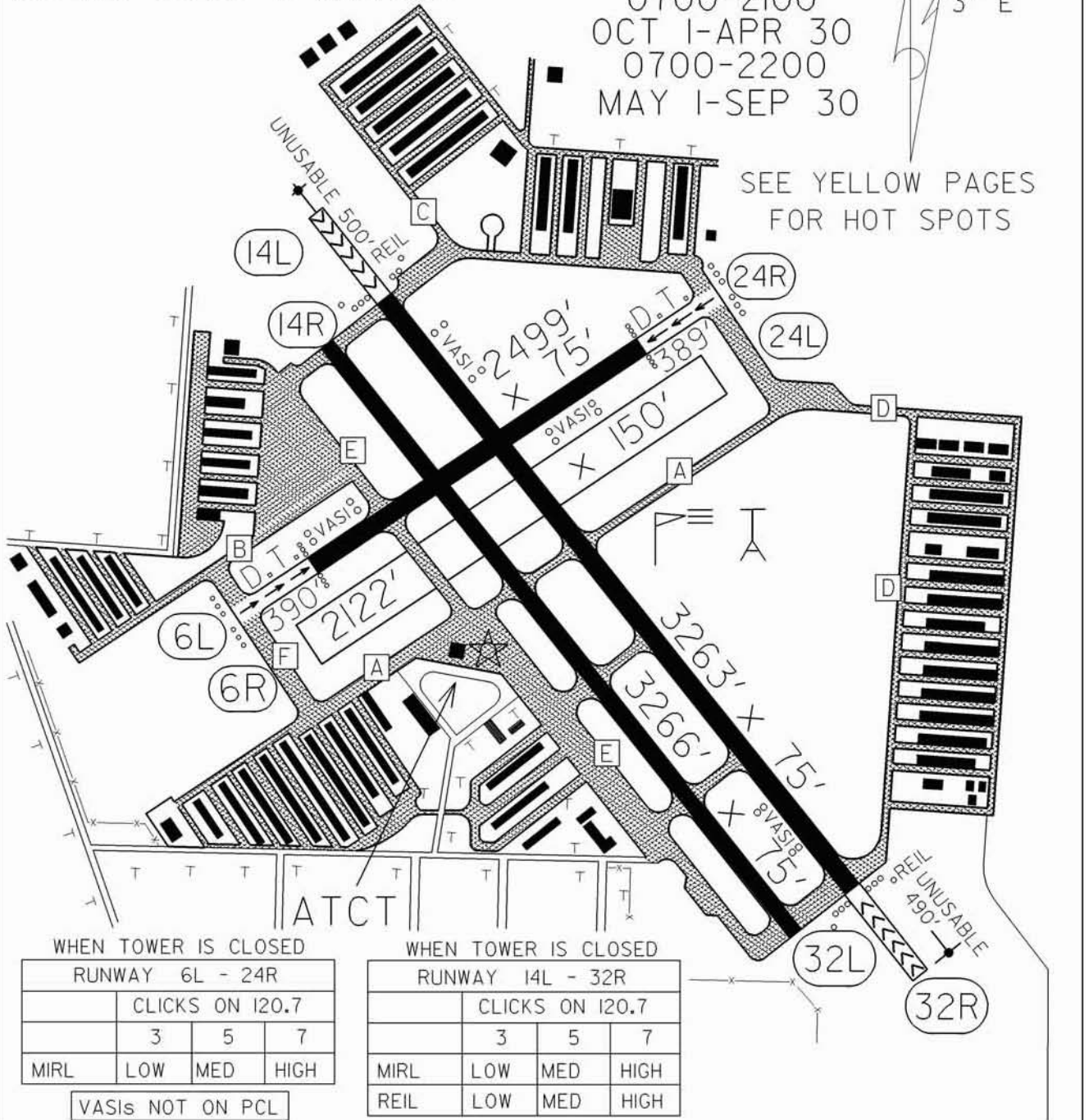
SEC. CH: TWIN CITIES (S)
 LAT: 45° 03.7'
 LONG: 93° 21.2'
 COMM: TOWER: 120.7 (L)
 GND: 121.6
 CLNC DEL: 121.6
 ATIS: 125.7
 CTAF: 120.7 (L)
 MPLS APP: 126.5
 RNAV: (GEP 117.3) R165 D5.1
 TPA: 1869' (1000')
 APPROACH: GPS & VOR

THIS AIRPORT UNDERLIES THE MSP CLASS "B" AIRSPACE

TOWER HOURS:
 0700-2100
 OCT 1-APR 30
 0700-2200
 MAY 1-SEP 30



SEE YELLOW PAGES FOR HOT SPOTS



WHEN TOWER IS CLOSED
RUNWAY 6L - 24R

CLICKS ON 120.7			
3	5	7	
MIRL	LOW	MED	HIGH

VASIS NOT ON PCL

WHEN TOWER IS CLOSED
RUNWAY 14L - 32R

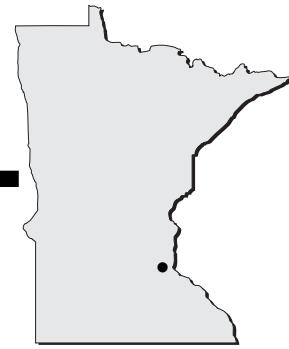
CLICKS ON 120.7			
3	5	7	
MIRL	LOW	MED	HIGH
REIL	LOW	MED	HIGH

MINNEAPOLIS CRYSTAL AIRPORT

MINNEAPOLIS

Minneapolis - FCM

www.msppairport.com/relievers



Airport Manager: Joseph Harris - 763-717-0001 -
jharris@msppmac.org

Contact Person: Joseph Harris - 763-537-2058 -
jharris@msppmac.org

Chamber of Com: 612-370-9100 -
www.minneapolischamber.org

Aero Cht Coord: 11-l

AWOS/ASOS: 952-941-4156

MnWAS Loc/Hrs: Beech Trans, Inc. dba Exec Aviation - Monday-Friday,
6:00 A.M.-10:00 P.M., Saturday-Sunday 6:00 A.M.-10:00 P.M.;
Elliott Aviation of Minneapolis, Inc. - Monday-Friday,
6:00 A.M.-11:00 P.M., Saturday-Sunday, 7:00 A.M.-10:00 P.M.;
General Aviation Services - Monday-Sunday, 8:00 A.M.-
6:00 P.M.; Modern Aero, Inc. - Monday-Sunday, 6:00 A.M.-
10:00 P.M.; Aviation Pro Shop - Business Hours;
Thunderbird Aviation, Inc. - Monday-Sunday, 6:30 A.M.-
9:00 P.M.; Academy Education Center, Inc. - Student Use
Only; ASI Flight Training Facility - Monday-Sunday, 7:00 A.M.-
9:00 P.M.

Attended: All/All/0700-2200

Fuel: Mogas, 100LL, Jet A

Self Service Fuel: Major Credit Cards, AvFuel Card

After Hrs Service: None

FBO(s): Executive Aviation - 952-943-1519 - 122.95 -
sherrys@executive-aviation.com -
www.executive-aviation.com; Elliott Aviation of Minneapolis,
Inc. - 952-944-1200 - 130.6 - jsmith@elliottaviation.com -
www.elliottaviation.com; General Aviation Services -
952-944-2628 - 118.1 - kgbventure1@aol.com;
Modern Aero, Inc. - 952-941-2595 - 122.85 -
modernaero@modernaero.com - www.modernaero.com;
Modern Avionics, Inc. - 952-941-2783 -
kurt@modernavionics.com - Modernavionics.com;
Thunderbird Aviation, Inc. - 952-941-1212 - 130.05 -
fly@thunderbirdaviation.com - www.thunderbirdaviation.com;
Hummingbird Helicopters LLC - 952-942-4911 -
chris@hummingbirdhelicopters.us -
www.hummingbirdhelicopters.us

Ground Transport: Taxi; Rentals & Courtesy Car At Elliott Aviation;
Rentals & Courtesy Car At Beech Trans, Inc.

Food Service: Vending Machines

Dining: Lion's Tap - 952-935-5299 - 1 Mile

Lodging: Super 8 Motel - 2 Miles

Airport Events: None

Underwing Camp: No

Campgrounds: None Reported

Golf Courses: Hazeltine; Bear Path; Olympic Hills; Chaska Town Course

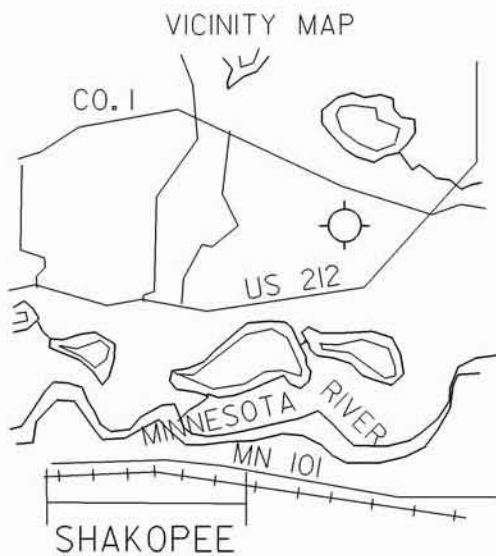
Local Attractions: ValleyFair; Mystic Lake Casino; Canterbury Downs;
Mall Of America

Comments: Aviator's Pro Shop - 952-345-3223 -
www.aviatorsproshop.com
Self Service Fuel Located At Modern Avionics & General
Aviation Services

FIELD ELEV. 906'


(FCM)

MINNEAPOLIS



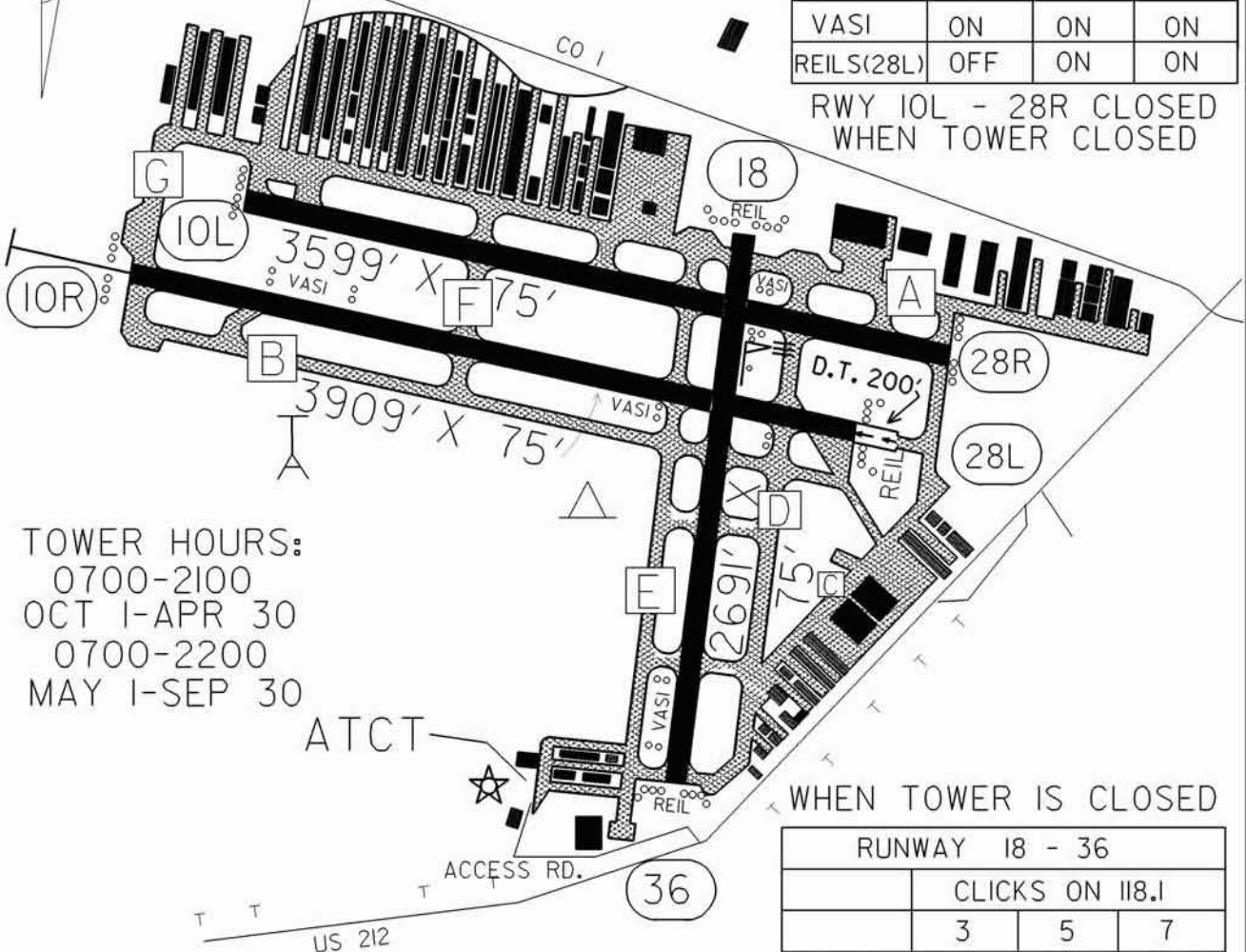
SEC. CH: TWIN CITIES (S)
 LAT: 44° 49.6'
 LONG: 93° 27.4'
 COMM:TOWER: 118.1(L) OR 125.2
 GND: 121.7 CLNC DEL: 121.7
 ATIS: 124.9 CTAF: 118.1
 MPLS APP: 125.0
 RNAV: (FCM III.8) ON ARPT
 TPA: 1906' (1000')
 RWY 10R & 28R RGT TFC
 APPROACH: ILS, RNAV,
 VOR

THIS AIRPORT UNDERLIES
 THE MSP CLASS "B" AIRSPACE



RUNWAY 10R - 28L			
	CLICKS ON 118.1		
	3	5	7
LIGHTS	LOW	MED	HIGH
MALSR	LOW	MED	HIGH
TAXI	LOW	MED	HIGH
VASI	ON	ON	ON
REILS(28L)	OFF	ON	ON

RWY 10L - 28R CLOSED
 WHEN TOWER CLOSED



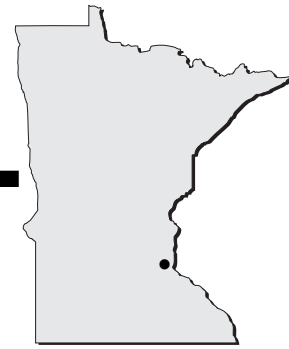
TOWER HOURS:
 0700-2100
 OCT 1-APR 30
 0700-2200
 MAY 1-SEP 30

SEE YELLOW PAGES
 FOR HOT SPOTS

WHEN TOWER IS CLOSED

RUNWAY 18 - 36			
	CLICKS ON 118.1		
	3	5	7
LIGHTS	LOW	MED	HIGH
VASI	ON	ON	ON
TAXI	LOW	MED	HIGH
REILS	OFF	ON	ON

Minneapolis - MSP
www.mspairport.com



Airport Manager: Steve Wareham - 612-726-5519 -
swareham@mspcac.org

Contact Person: Shelly Lopez - 612-726-5555 -
slopez@mspmac.org

Chamber of Com: 612-370-9100 -
www.minneapolischamber.org

Aero Cht Coord: 11-I

AWOS/ASOS: 612-725-0939

MnWAS Loc/Hrs: ASIG Operations in the Humphrey Terminal -
24 Hours
Signature Flight Support, Inc. - Lobby - 24 Hours
Signature Flight Support, Inc. - Hangar 4 - 24 Hours
United Parcel Service - 24 Hours

Attended: All/All/All

Fuel: 100LL, Jet A

Self Service Fuel: 612-726-5700

After Hrs Service: None

FBO(s): Signature Flight Support, Inc. - 612-726-5700 -
www.signatureflight.com

Ground Transport: Bus
Taxi
Limo/Van
Rental Cars

Food Service: Restaurants
Snack Bars

Dining: Within Airport

Lodging: Highway 494 - 1.50 Miles

Airport Events: None

Underwing Camp: No

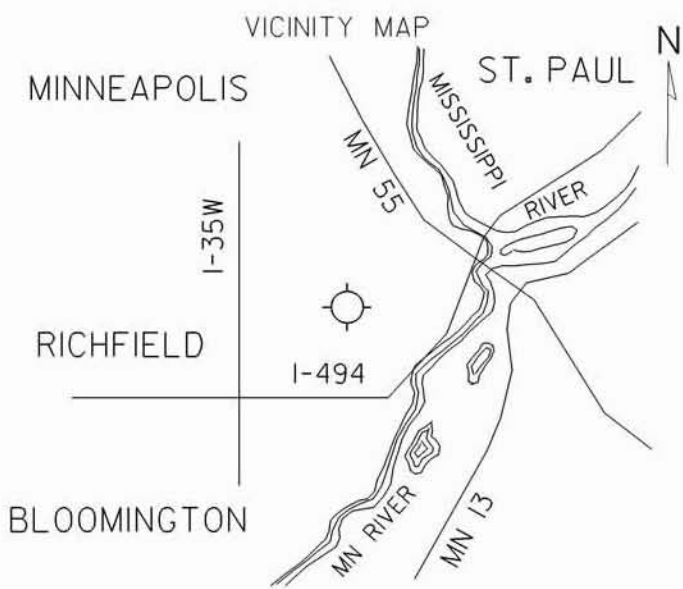
Campgrounds: None Reported

Golf Courses: Hiawatha - South Minneapolis
Fort Snelling - St. Paul

Local Attractions: Mall Of America; Historic Fort Snelling

Comments: ASIG Flight Support (Humphrey Terminal) Ramp
Control 122.95
U. S. Customs - 612-725-3689 Or 612-725-3690
Metering - 133.575
Scheduled Air Service

FIELD ELEV. 841' (MSP) MINNEAPOLIS-ST. PAUL



SEC. CH: TWIN CITIES (S)

LAT: 44° 53.0'

LONG: 93° 13.0'

COMM: ATIS: 135.35 (ARR.)
120.8 (DEP.)

TOWER: 126.7 RWYS 12R-30L, 04-22
123.95 RWY 12L-30R
123.675 RWY 17-35


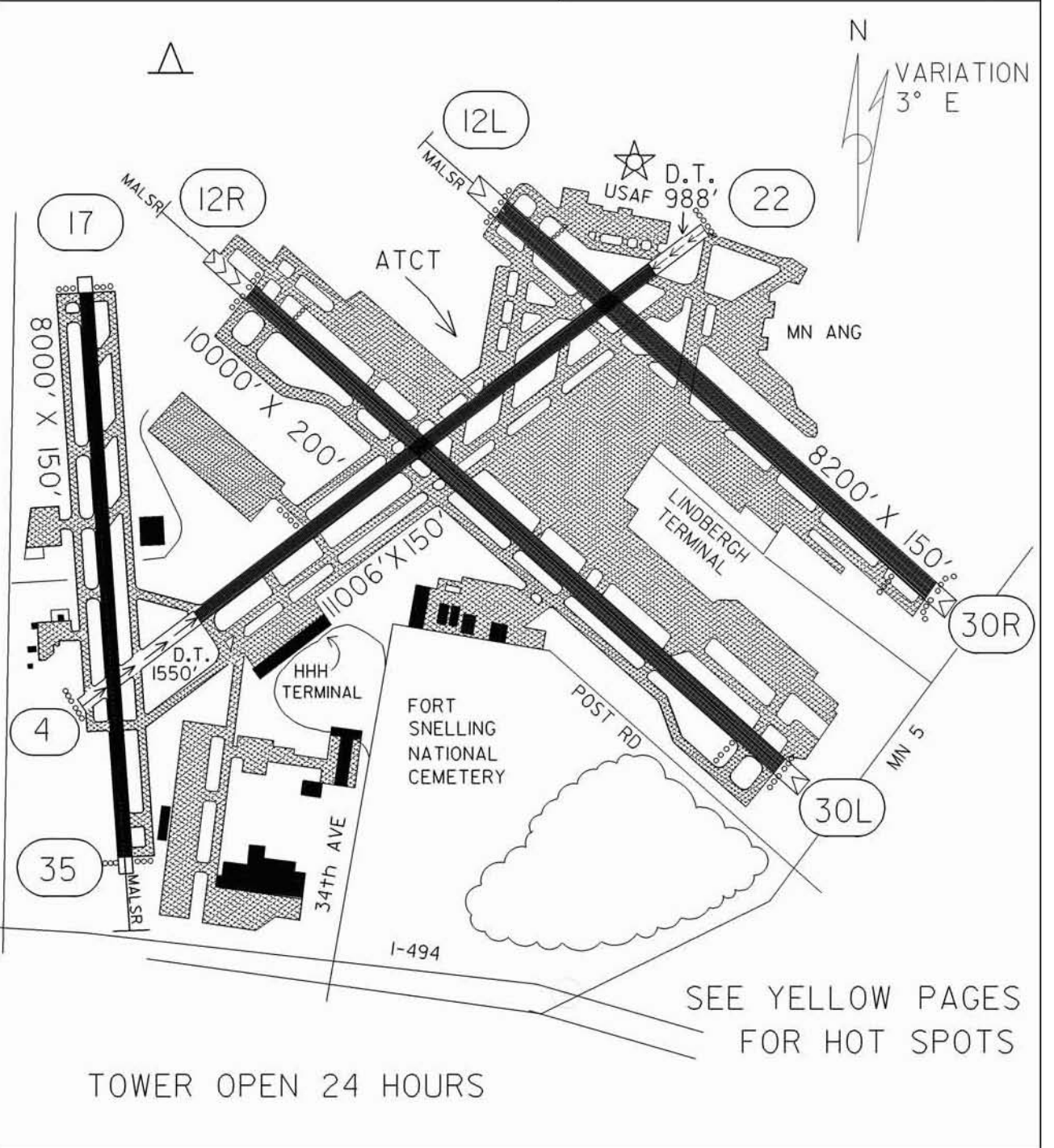
GND: N121.8, S121.9, W127.925

CLNC DEL: 133.2

RCO FSS: 122.3

RNAV: (MSP 115.3) R131 DI.2

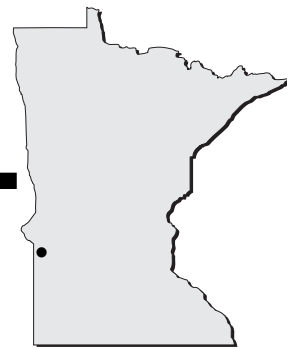
APPROACH: ILS, RNAV

MINNEAPOLIS-ST. PAUL
INTERNATIONAL AIRPORT
(WOLD-CHAMBERLAIN FIELD)

MINNEAPOLIS
ST. PAUL

Montevideo - MVE



Airport Manager: Don Ruether - 320-269-4829
Contact Person: Don Ruether - 320-269-4829
Chamber of Com: 320-269-5527 -
www.montechamber.com

Aero Cht Coord: 11-D
AWOS/ASOS: 320-269-5830 - VOR 111.6
MnWAS Loc/Hrs: Arrival/Depature Building - Monday-Saturday,
8:00 A.M.-5:00 P.M., Sunday, 1:00 P.M.-5:00 P.M.

Attended: All/Mon-Sat/0800-1630, All/Sun/1300-1630
Fuel: 100LL
Self Service Fuel: No
After Hrs Service: 320-269-7154
FBO(s): None
Ground Transport: Courtesy Car
Food Service: None
Dining: Pizza Ranch - 320-269-6738 - 1.25 Miles
Dairy Queen - 320-269-8366 - 1.25 Miles
Pizza Hut - 320-269-8700 - 1.25 Miles
Subway - 320-269-2233 - 1.25 Miles
McDonald's - 320-269-7515 - 1.25 Miles
Grand Buffet - 320-269-6888 - 1.50 Miles
Hunt Grill - 320-269-5555 - 1.50 Miles
Topper's - 320-269-9401 - 1.50 Miles
Lodging: Viking Motel - 800-670-0777 - 1.25 Miles
Country Inn & Suites - 800-456-4000 - 1.25 Miles
Fiesta City Motel - 800-472-6478 - 1.75 Miles
Monte Motel - 800-932-7498 - 1.75 Miles

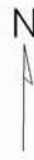
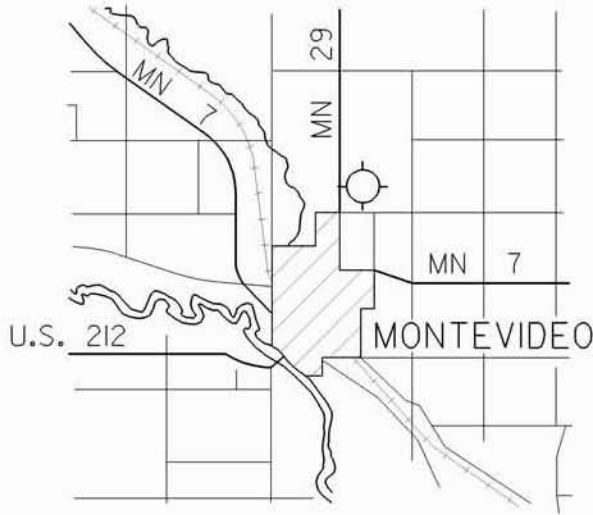
Airport Events: Annual Fly-In - June
Underwing Camp: Yes
Campgrounds: Lagoon Park Campgrounds
Golf Courses: Montevideo Country Club
Local Attractions: Fiesta Days - June
Pioneer Village - 320-269-7636
Comments: Airport Manger's Cell Phone - 320-841-0479

FIELD ELEV. 1034'

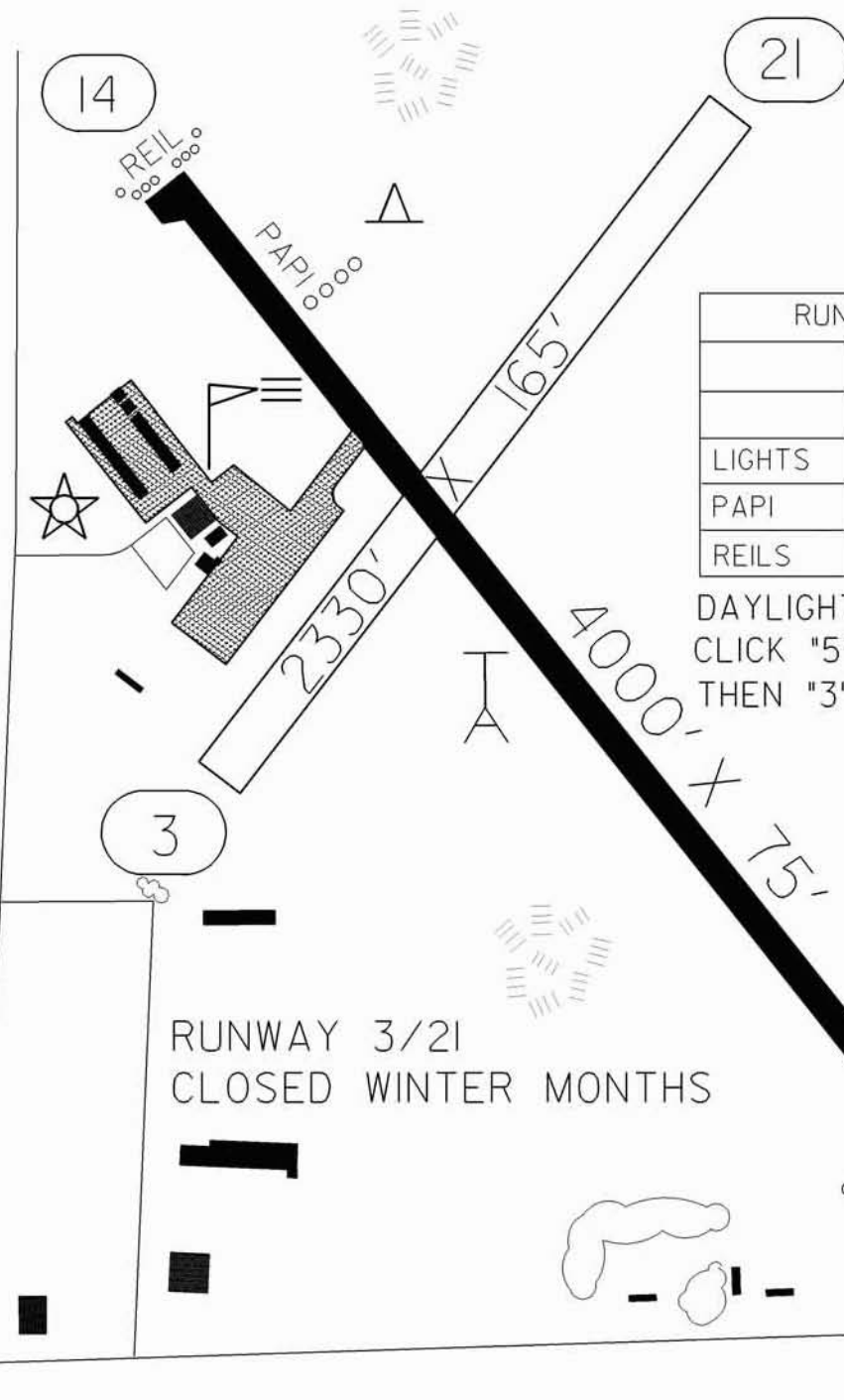

(MVE)

MONTEVIDEO

VICINITY MAP



SEC. CH: TWIN CITIES (S)
 LAT: 44° 58.1'
 LONG: 95° 42.6'
 COMM: CTAF: 122.8 (L)
 AWOS: III.6 VOR
 RCO FSS: 122.45
 MPLS CTR: 125.5
 RNAV: (MVE III.6) ON AIRPORT
 TPA: 1900' (866')
 APPROACH: GPS & VOR



RUNWAY		14 - 32		
		CLICKS ON 122.8		
		3	5	7
LIGHTS	OFF	MED	HIGH	
PAPI	ON	ON	ON	
REILS	OFF	OFF	ON	

DAYLIGHT: TO GET LOW,
 CLICK "5" OR "7" FIRST,
 THEN "3"

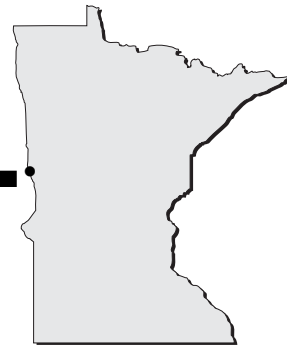
RUNWAY 3/21
 CLOSED WINTER MONTHS

MONTEVIDEO - CHIPPEWA CO. AIRPORT

MONTEVIDEO

Moorhead - JKJ

www.moorheadairport.com



Airport Manager: Aaron Murray - 218-287-1400

Contact Person: Moorhead Flight Support, Inc. -
218-287-1400

Chamber of Com: 218-233-1100 -
www.fmchamber.com

Aero Cht Coord: 7-B

AWOS/ASOS: 218-287-5049 - VHF 120.0

MnWAS Loc/Hrs: Arrival/Departure Building - 24 Hours

Attended: All/Mon-Fri/0800-1700

Fuel: 100LL, Jet A

Self Service Fuel: Visa, Mastercard, Discover

After Hrs Service: 218-287-1400

FBO(s): Moorhead Flight Support, Inc. - 218-287-1400 -
123.0

Ground Transport: Courtesy Car

Taxi Service: Lucky 7 - 701-235-1717, Doyles Yellow
Checker Cab - 218-233-1354

Rental Car: Enterprise - 218-422-3001

Food Service: Vending Machines

Catering

Dining: North Moorhead Restaurants - 3 Miles West

Lodging: Economy To Deluxe Rooms - 3 Miles West

Airport Events: Annual Summer Fly-In - Sunday After Labor Day

Underwing Camp: No

Campgrounds: KOA Campgrounds - 1 Mile West

Golf Courses: Village Green - 4 Miles

The Meadows - 4 Miles

Moorhead Country Club - 4 Miles

Local Attractions: Heritage Hjemkomst Interpretive Center

MN State University Moorhead

Concordia College

MN State Community & Technical College

Sports Center

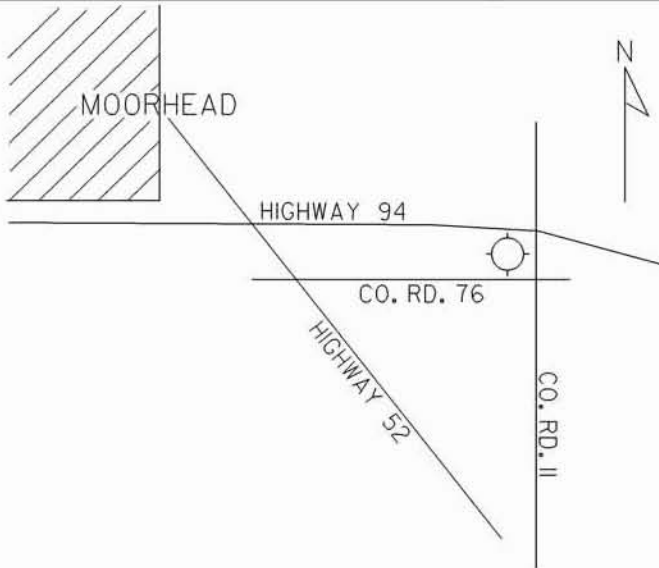
Fargo/Moorhead Baseball Team

Comments: City Web Site - www.cityofmoorhead.com

FIELD ELEV. 917'

(JKJ)

MOORHEAD



SEC. CH: TWIN CITIES (N)

LAT: 46° 50.4'

LONG: 96° 39.8'

COMM: CTAF: 123.0 (L)

AWOS: 120.0 VHF

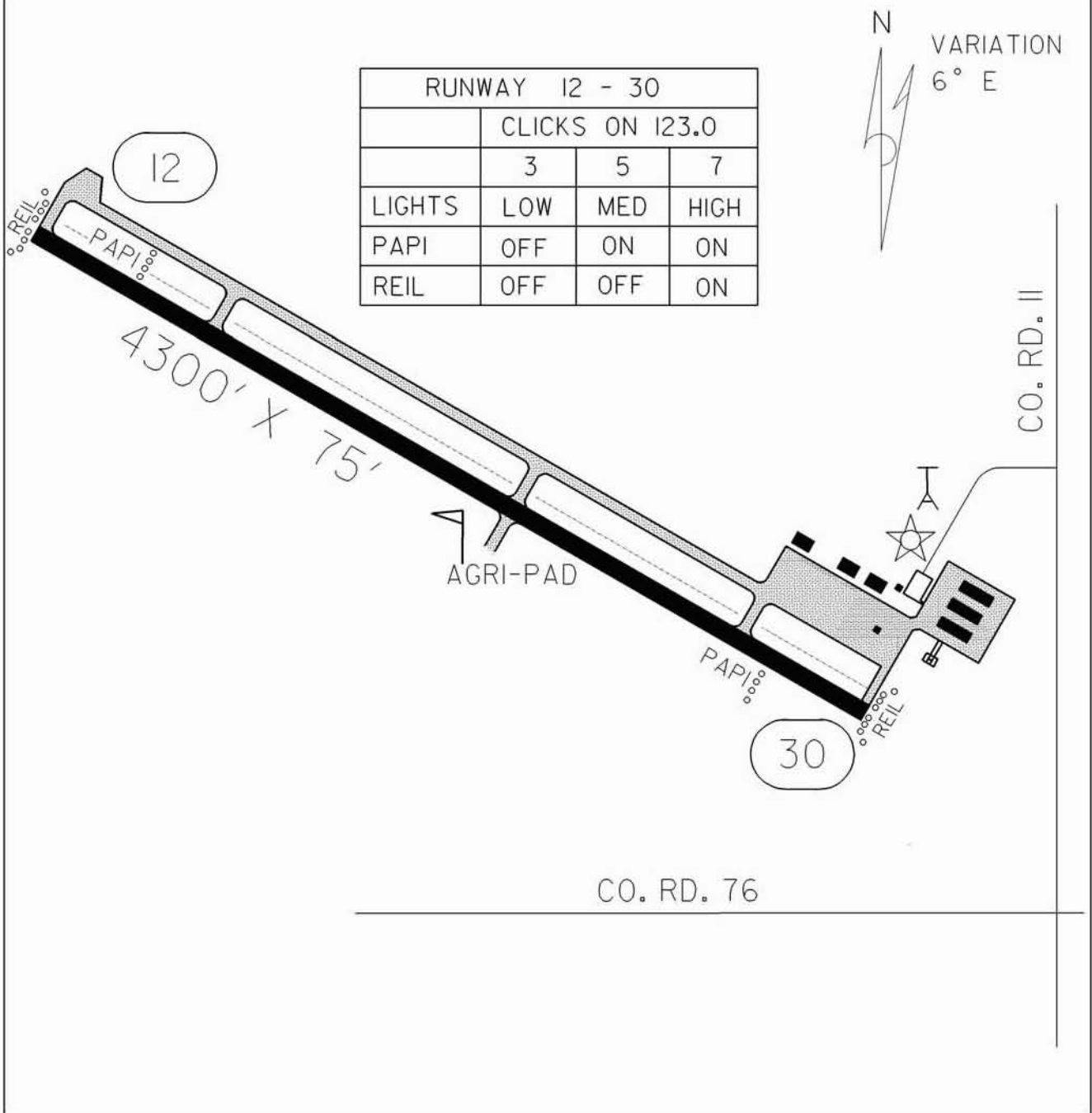
FARGO APP: 120.4

GCO: 121.725

RNAV: (FAR 116.2) R047 D9.2

TPA: 1717' (800')

APPROACH: VOR & RNAV

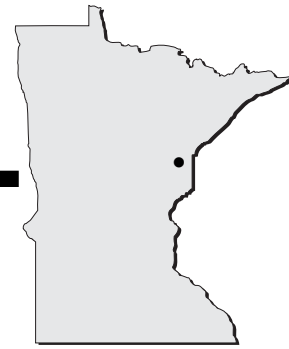


MOORHEAD MUNICIPAL AIRPORT

MOORHEAD

Moose Lake - MZH

www.cloquetairport.com



Airport Manager: Darwin Chester - 218-389-6005 -
quinten@cloquetairport.com

Contact Person: Mark Linne - 218-384-9151 -
mark.linne@co.carlton.mn.us

Chamber of Com: 218-485-4145 - www.mooselake-mn.com

Aero Cht Coord: 8-J

AWOS/ASOS: 218-485-5199 - NDB 362

MnWAS Loc/Hrs: NA

Attended: Unattended

Fuel: 100LL

Self Service Fuel: Visa, Mastercard, Discover

After Hrs Service: 218-389-6005

FBO(s): None

Ground Transport: Rental Cars

Food Service: None

Dining: Gamper's - 218-485-8272 - 1.50 Miles North
Embassy Bar - 218-372-3176 - 3 Miles South

Lodging: Moose Lake Motel - 218-485-8003 - 3 Miles
AmericInn Lodge & Suites - 218-485-8885 - 4 Miles

Airport Events: Mid-June Fly-In

Underwing Camp: Yes

Campgrounds: Timberline Campground - Sturgeon Lake -
218-372-3272 - 4 Miles

Golf Courses: Moose Lake Golf Course - 218-485-4886 - 2 Miles

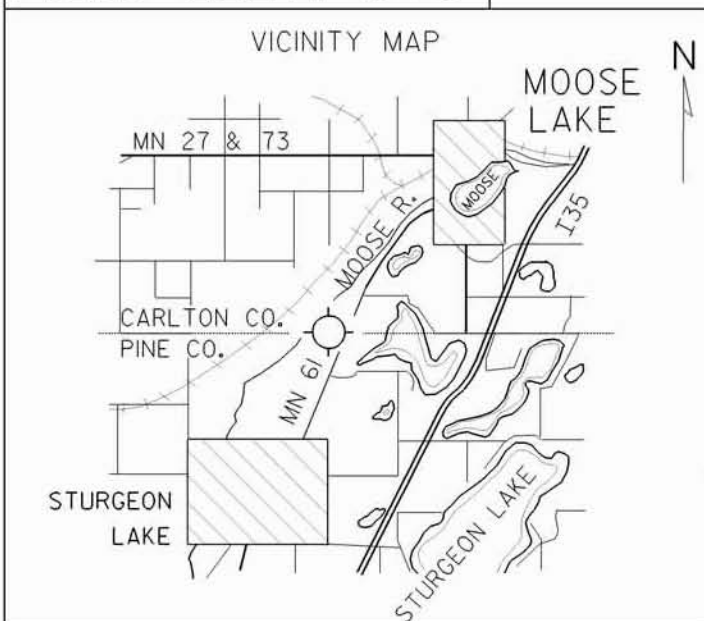
Local Attractions: Munger Bike Trail Adjacent To Airport Connecting To
Hinckley & Duluth

Comments: Additional Contact Person - Larry Peterson -
218-485-8237
Airport Manager's FAX - 218-389-6017

FIELD ELEV. 1076'

(MZH)

MOOSE LAKE



SEC. CH: TWIN CITIES (S)

LAT: 46° 25.1'

LONG: 92° 48.3'

COMM: CTAF: 122.9(L)

AWOS: 362 NDB

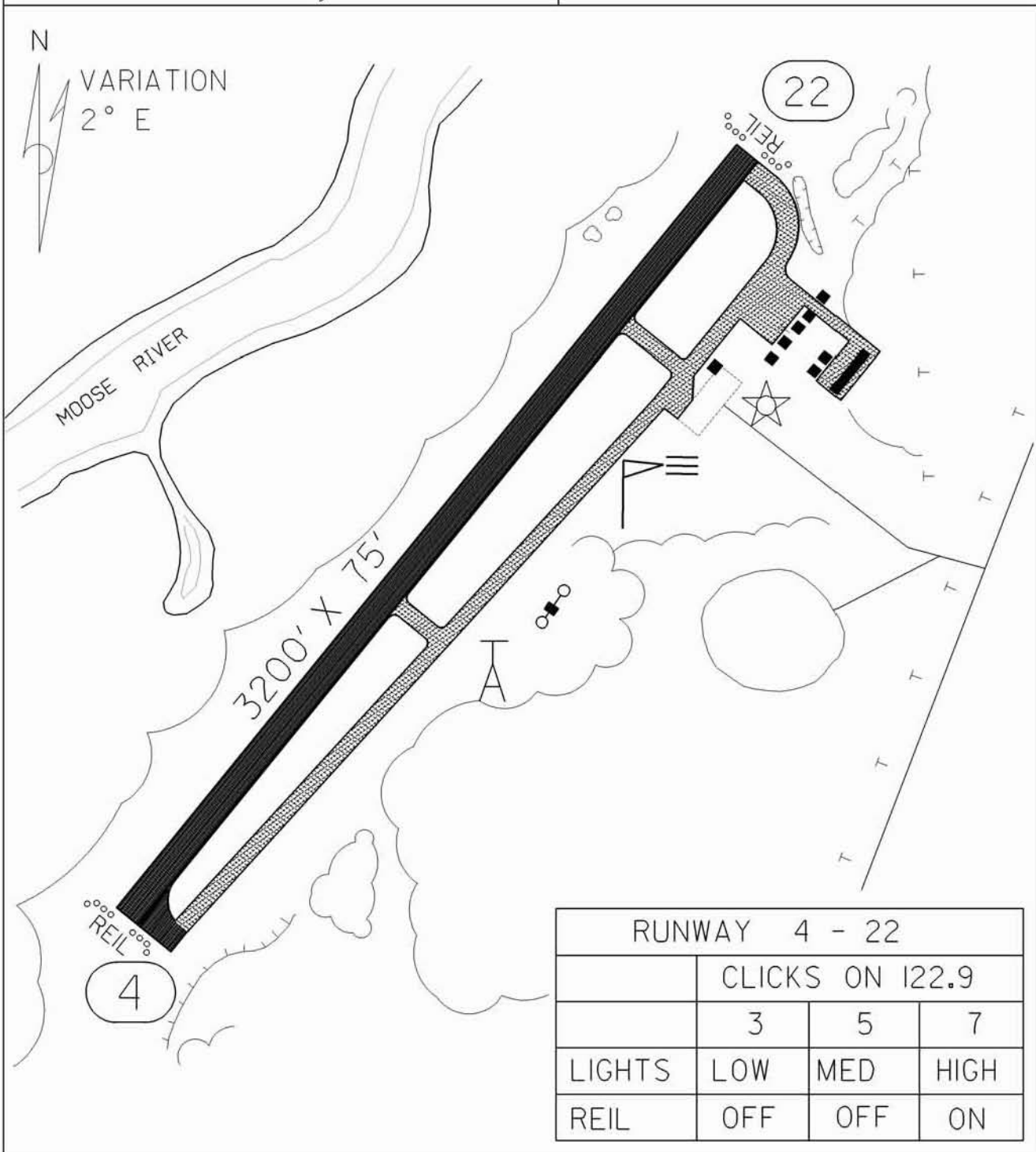
DLH APP: 125.45

RNAV: (DLH 112.6) R222 D33.9

NDB: (MZH) 362

TPA: 2076' (1000')

APPROACH: GPS & NDB

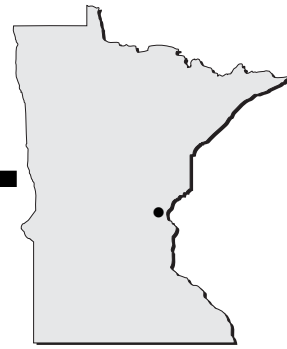


MOOSE LAKE-CARLTON COUNTY AIRPORT

MOOSE LAKE

Mora - JMR

ci.mora.mn.us



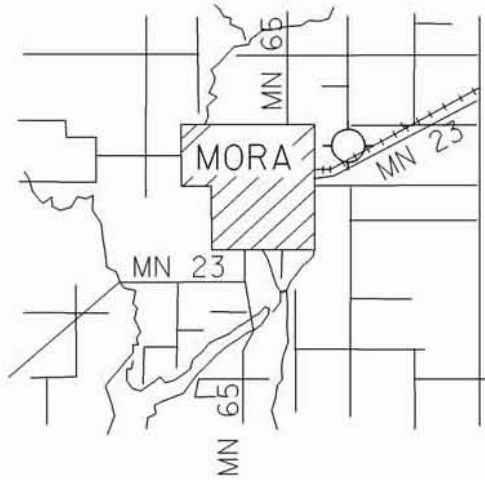
Airport Manager: Bob Pierson - 320-267-3647 - horizon@gentekcom.com
Contact Person: Bob Pierson - 320-679-4239 - horizon@gentekcom.com
Chamber of Com: 320-679-5792 - www.moramn.com
Aero Cht Coord: 9-1
AWOS/ASOS: 320-679-1629 - NDB 327
MnWAS Loc/Hrs: Arrival/Departure Building - 24 Hours
Attended: Unattended
Fuel: 100LL, Jet A
Self Service Fuel: Visa, Mastercard, Multi-Service
After Hrs Service: 888-251-0866
FBO(s): Horizon Aviation, Inc. - 320-679-4239 - 122.9 - horizon@gentekcom.com
Ground Transport: Courtesy Car
Rental Cars
Food Service: Vending Machines
Candy
Pop
Dining: Freddie's - 320-679-2811 - 1 Mile
Grandma's Kitchen - 320-679-5794 - 1 Mile
Chen's Garden - 320-679-0592
Sportsman's Cafe - 320-679-2322
Lodging: Ann River Motel - 320-679-2972 - 2 Miles
AmericInn Motel - 320-679-5700 - 1.50 Miles
Airport Events: Annual Fly-In
Underwing Camp: Yes
Campgrounds: Camperville
Crow's Nest R.V. Park
Fish Lake Resort
Hilltop Family Campgrounds
Golf Courses: Spring Hill Golf Course
Local Attractions: Vasaloppet Ski Race
Kanabec History Center
Fishing & Boating On Various Lakes
Grand Casino Hinckley
Comments: Additional Contact Person - Alan Ostrom - 612-227-8083
Additional Airport Manager Phone - 320-679-4535
Use Posted Pager Number For Fuel

FIELD ELEV. 1012'

(JMR)

MORA

VICINITY MAP



N

SEC. CH: TWIN CITIES (S)

LAT: 45° 53.2'

LONG: 93° 16.3'

COMM: CTAF: 122.9 (L)

AWOS: 327 NDB

RCO FSS: 122.4

MPLS CTR: 121.05

RNAV: (STC 112.1) R55 D38.8

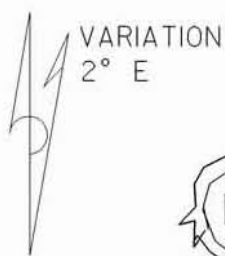
NDB: (JMR) 327

TPA: 2012' (1000')

APPROACH: GPS & NDB



N



VARIATION
2° E

17

REIL

PAPI

3998' X 75'

RWY II - 29
CLOSED
WINTER
MONTHS

RUNWAY 17 - 35			
	CLICKS ON 122.9		
	3	5	7
LIGHTS	LOW	MED	HIGH
PAPI	ON	ON	ON
REILS	OFF	OFF	ON

MAHOGANY STREET
(CTY RD 71)

11

2450' X 200'

PAPI

REIL

35

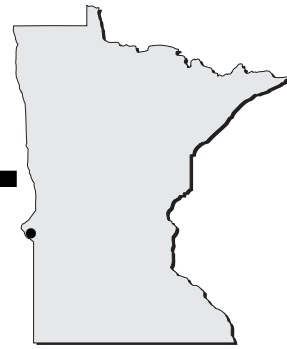
29

MORA MUNICIPAL AIRPORT

MORA

Morris - MOX

www.morrismn.org

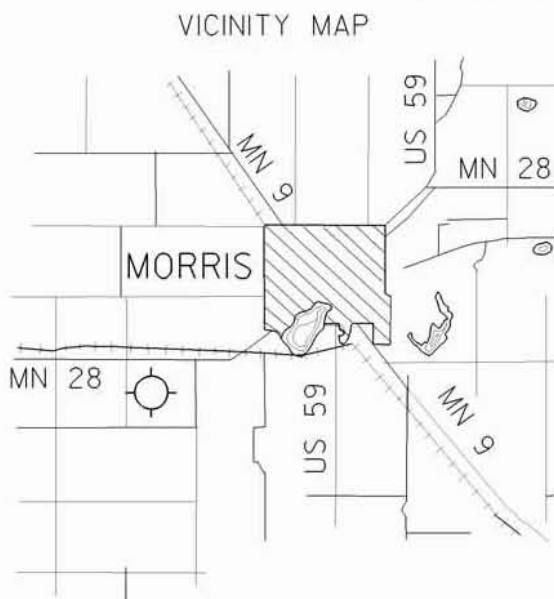


- Airport Manager:** Dorothy Schneider -
320-589-2083 -
morrismn@info-link.net
- Contact Person:** Dorothy Schneider -
320-589-2083 -
morrismn@info-link.net
- Chamber of Com:** 320-589-1242 - See Comments
- Aero Cht Coord:** 9-D
- AWOS/ASOS:** 320-589-1303 - VOR 109.6
- MnWAS Loc/Hrs:** Arrival/Departure Building - Monday-Friday,
9:00 A.M.-5:00 P.M.
- Attended:** All/Mon-Fri/0900-1700
- Fuel:** 100LL, Jet A
- Self Service Fuel:** Pheonix Fueling Card (For Jet A Only)
- After Hrs Service:** 320-324-2651
- FBO(s):** None
- Ground Transport:** Taxi - 320-589-1000
- Food Service:** Pop Machines
- Dining:** DeToy's Restaurant - 320-589-1222 - 2 Miles
Don's Cafe - 320-589-9955 - 2 Miles
Pizza Ranch - 320-589-2102
Subway - 320-589-1281
Dairy Queen - 320-589-2227
McDonald's - 320-589-3239
- Lodging:** Prairie Inn - 320-589-3030 - 3 Miles
Super 8 Motel - 320-589-8888 - 3 Miles
Morris Motel - 320-589-1212
- Airport Events:** None Reported
- Underwing Camp:** Yes
- Campgrounds:** Pomme de Terre Park
- Golf Courses:** Pomme de Terre Golf Club - 5 Miles
- Local Attractions:** North Central Soil & Water Research Center
Stevens County Historical Society
University Of Minnesota, Morris
- Comments:** Underwing camping can be done at the Airport, but there are no camping facilities on the Airport. The only facilities available are the public restrooms in the Arrival/Departure Building. There are no showers or grilling facilities.
Chamber Of Commerce Web Site -
www.infolink.morris.mn.us/users/chamber

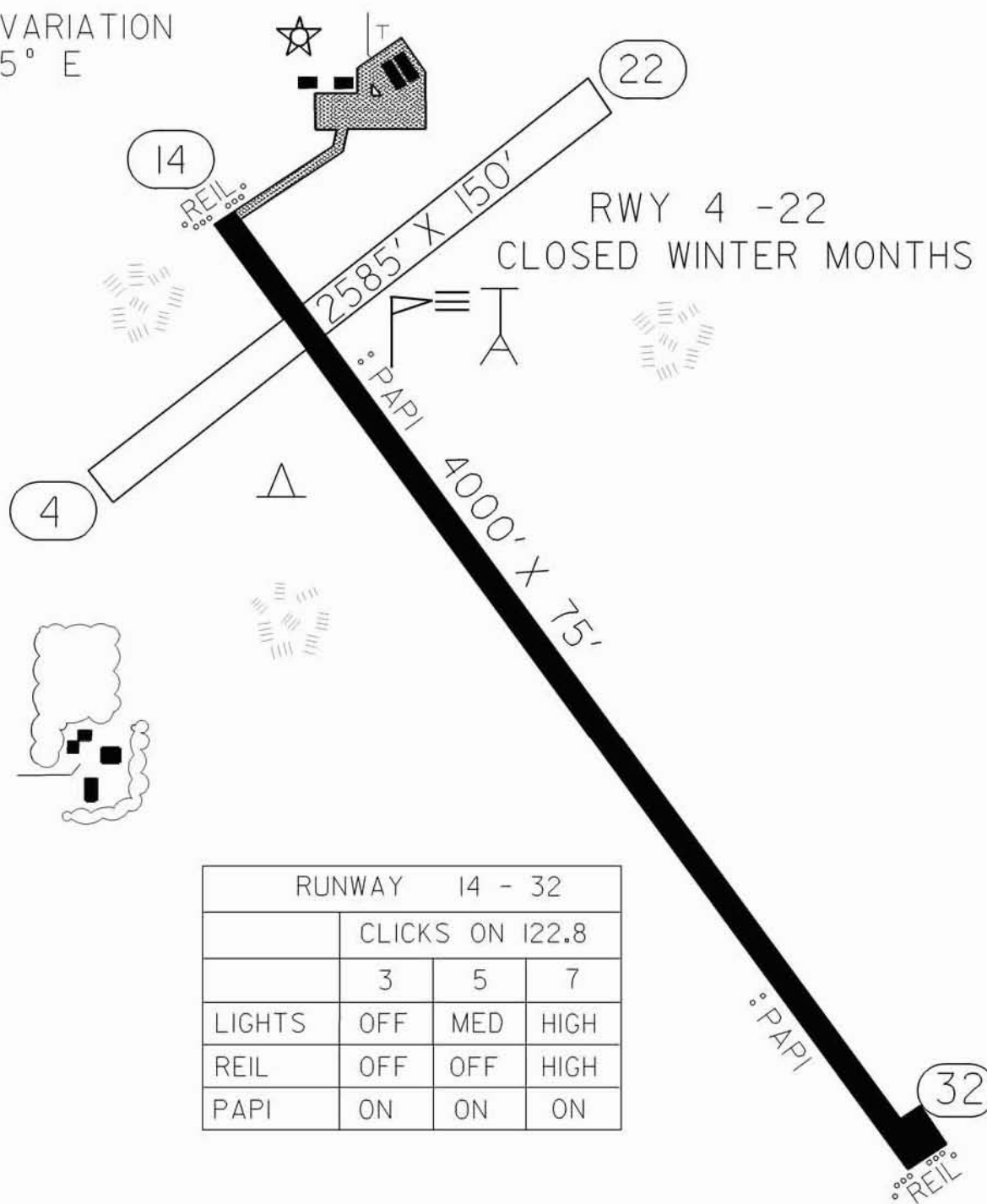

FIELD ELEV. 1138'

(MOX)

MORRIS



SEC. CH: TWIN CITIES (S)
 LAT: 45° 34.0'
 LONG: 95° 58.1'
 COMM: CTAF: 122.8(L)
 AWOS: 109.6 VOR
 RCO FSS: 122.25
 MPLS CTR: 126.1
 RNAV: (MOX 109.6) ON AIRPORT
 TPA: 1890' (752')
 APPROACH: GPS & VOR

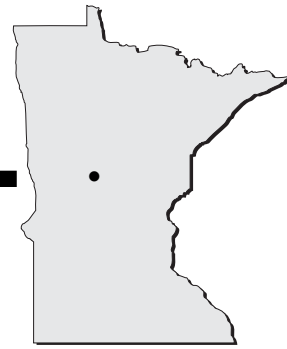


RUNWAY 14 - 32			
	CLICKS ON 122.8		
	3	5	7
LIGHTS	OFF	MED	HIGH
REIL	OFF	OFF	HIGH
PAPI	ON	ON	ON

MORRIS MUNICIPAL AIRPORT

MORRIS

Motley - 22Y

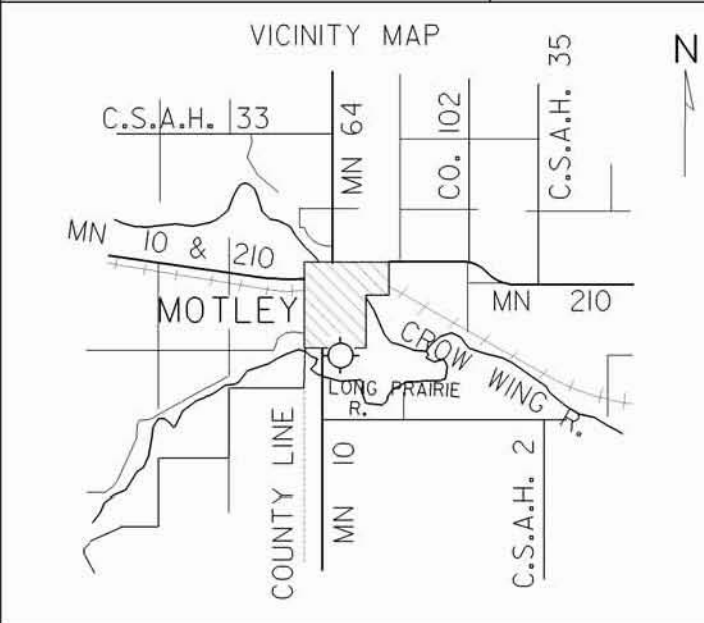


Airport Manager: Loren A. Morey - 218-352-6345
Contact Person: Loren A. Morey - 218-352-6345
Chamber of Com: None
Aero Cht Coord: 8-F
AWOS/ASOS: No
MnWAS Loc/Hrs: NA
Attended: All/All/0700-1900
Fuel: None
Self Service Fuel: No
After Hrs Service: None
FBO(s): None
Ground Transport: None
Food Service: Morey Fish Company
Dining: Country Side Restaurant - 2 Blocks
Lodging: Eastwood Inn
Airport Events: None Reported
Underwing Camp: No
Campgrounds: KOA Campgrounds
Golf Courses: Pine Ridge Golf Course - 4 Miles South
Local Attractions: None Reported
Comments: Fuel Available On Request

FIELD ELEV. 1225'

(22Y)

MOTLEY



SEC. CH: TWIN CITIES (S)

LAT: 46° 19.4'

LONG: 94° 38.3'

COMM: CTAF: 122.9


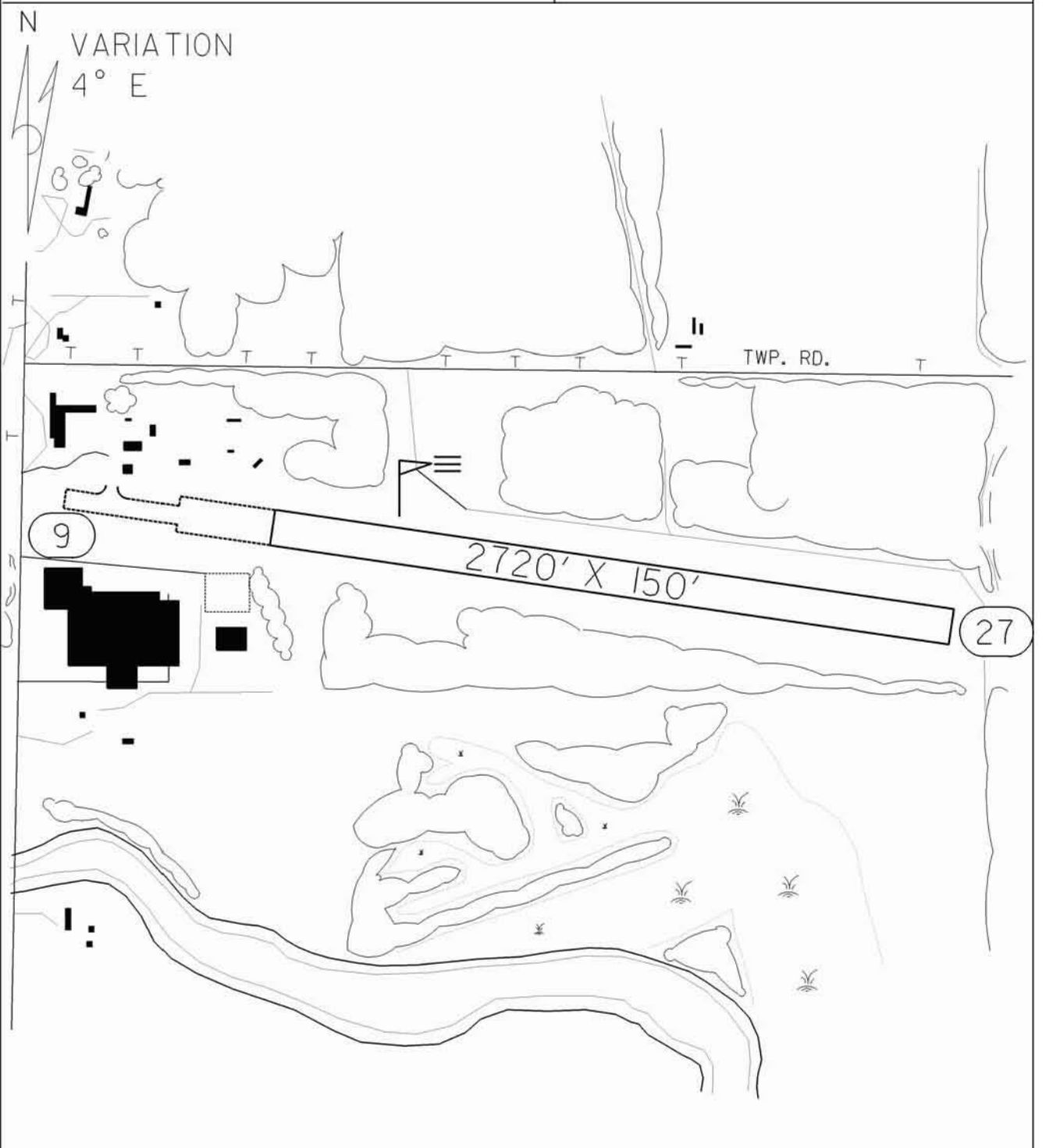
MPLS CTR: 118.05

RNAV: (BRD 116.9) R264 D25.5

NDB: (SAZ) 257

TPA: 2200' (975')

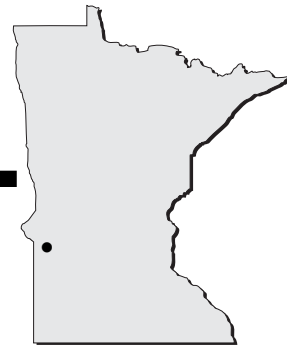
APPROACH: GPS & NDB

MOREY'S AIRPORT

MOTLEY

Murdock - 23Y



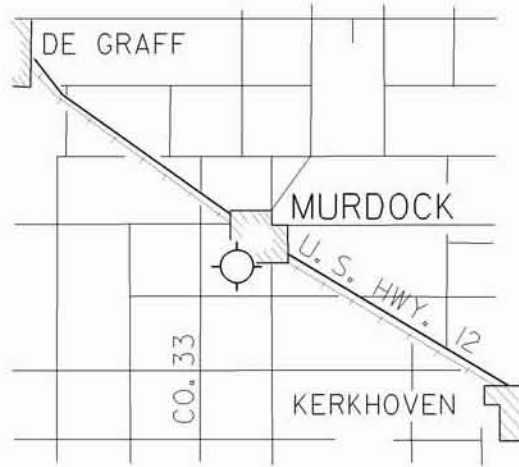
Airport Manager: Harlyn Saulsbury - 320-875-4841
Contact Person: Harlyn Saulsbury - 320-875-2112
Chamber of Com: None
Aero Cht Coord: 10-E
AWOS/ASOS: No
MnWAS Loc/Hrs: NA
Attended: Unattended
Fuel: None
Self Service Fuel: No
After Hrs Service: None
FBO(s): None
Ground Transport: None
Food Service: None
Dining: Rox's Cafe - 320-875-4221 - 2 Blocks
Lodging: Benson - 14 Miles
Airport Events: None Reported
Underwing Camp: No
Campgrounds: 14 Miles
Golf Courses: 4 Miles
Local Attractions: None Reported
Comments: None

FIELD ELEV. 1082'

(23Y)

MURDOCK

VICINITY MAP



SEC. CH: TWIN CITIES (S)
 LAT: 45°13.3'
 LONG: 95°24.1'
 COMM: CTAF: 122.9
 MPLS CTR: 125.5
 RNAV: (MVE III.6) R034 D23.2
 TPA: 2100' (1018')



N



VARIATION
4° E

12



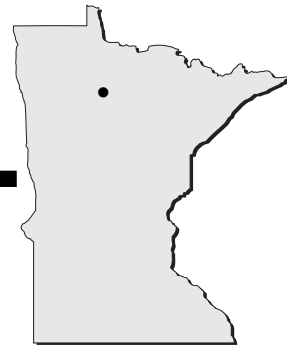
30

CLOSED DURING
WINTER MONTHS

MURDOCK MUNICIPAL AIRPORT

MURDOCK

Nary - 5C3



Airport Manager: Raymond C. Shefland -
218-759-0457 -
csheflnd@paulbunyan.net

Contact Person: Raymond C. Shefland -
218-759-0457 -
csheflnd@paulbunyan.net

Chamber of Com: 218-751-3541

Aero Cht Coord: 6-F

AWOS/ASOS: No

MnWAS Loc/Hrs: Shefland Flying Service, Inc. - 24 Hours

Attended: Unattended

Fuel: Mogas, 100LL, Jet A

Self Service Fuel: No

After Hrs Service: 218-759-0457

FBO(s): None

Ground Transport: No

Food Service: None

Dining: Southside - 3 Miles

Lodging: None

Airport Events: None

Underwing Camp: Yes

Campgrounds: None

Golf Courses: Maple Ridge - 3 Miles

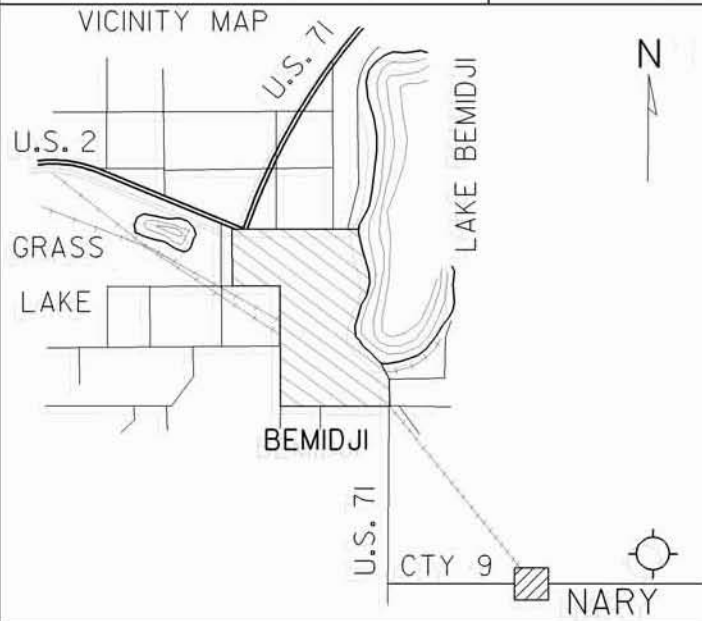
Local Attractions: None Reported

Comments: None

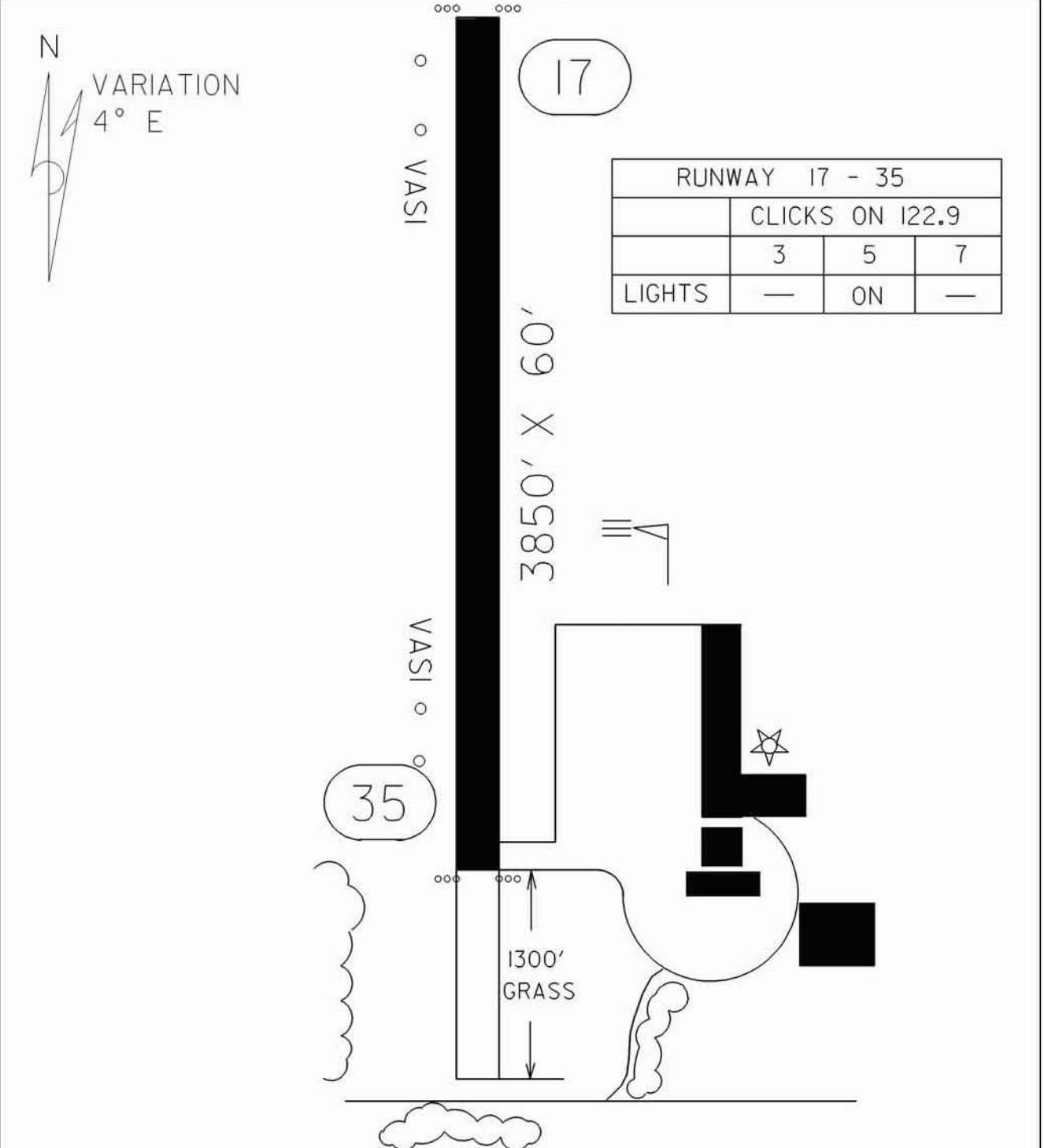
FIELD ELEV. 1389'

(5C3)

NARY



SEC. CH: TWIN CITIES (N)
 LAT: 47° 22.6'
 LONG: 94° 47.9'
 COMM: CTAF: 122.8
 ACTIVATE 122.9 (L)
 MPLS CTR: 134.75
 RNAV: (BJI 108.6) R138 D15.1
 TPA: 2400' (1011')



NARY NATIONAL AIRPORT (SHEFLAND FIELD)

NARY

New Ulm - ULM



Airport Manager: Pete Johnson - 507-532-3164
Contact Person: Pete Johnson - 507-532-3164
Chamber of Com: 888-4NEWULM -
www.newulm.com

Aero Cht Coord: 12-G
AWOS/ASOS: 507-359-1656 - VHF 118.325
MnWAS Loc/Hrs: New Ulm Flight Service, Inc. - Business Hours
Attended: All/Mon-Sat/Dawn-Dusk, All/Sun/1200-1700
Fuel: 100LL, Jet A
Self Service Fuel: No
After Hrs Service: 507-354-8127
FBO(s): New Ulm Flight Service, Inc. - 507-354-8127 - 122.8 -
nufs@newulmtel.net

Ground Transport: Taxi
Food Service: Catering
Dining: Several All Through Town - Within 2 Miles
Lodging: Five Hotels - Within 2 Miles
Airport Events: Fly-In - Second Sunday In September
Underwing Camp: Yes
Campgrounds: Flandrau State Park
Lake Hanska County Park
Valley View Campground

Golf Courses: New Ulm Country Club
Winthrop Country Club

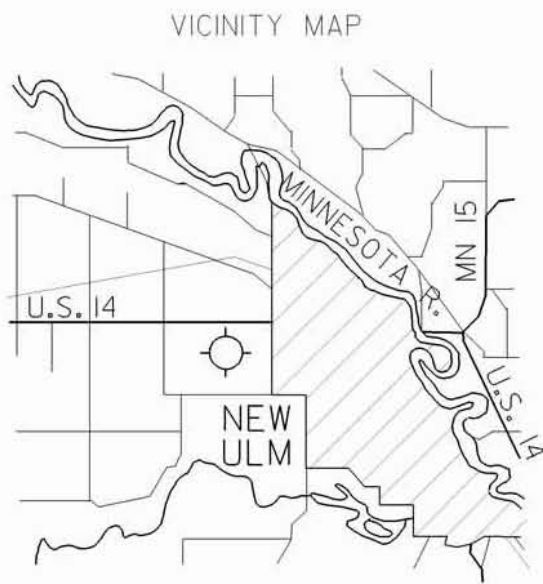
Local Attractions: Schells Brewery
Oktoberfest - Second & Third Weekend In October
Glochenspiel
Heritagefest - Second & Third Weekend In July
Herman Monument
German Specialty Shops
Harkin Store

Comments: The Chamber of Commerce Office has a step-on program for tours & historical taped tours for use by visitors.

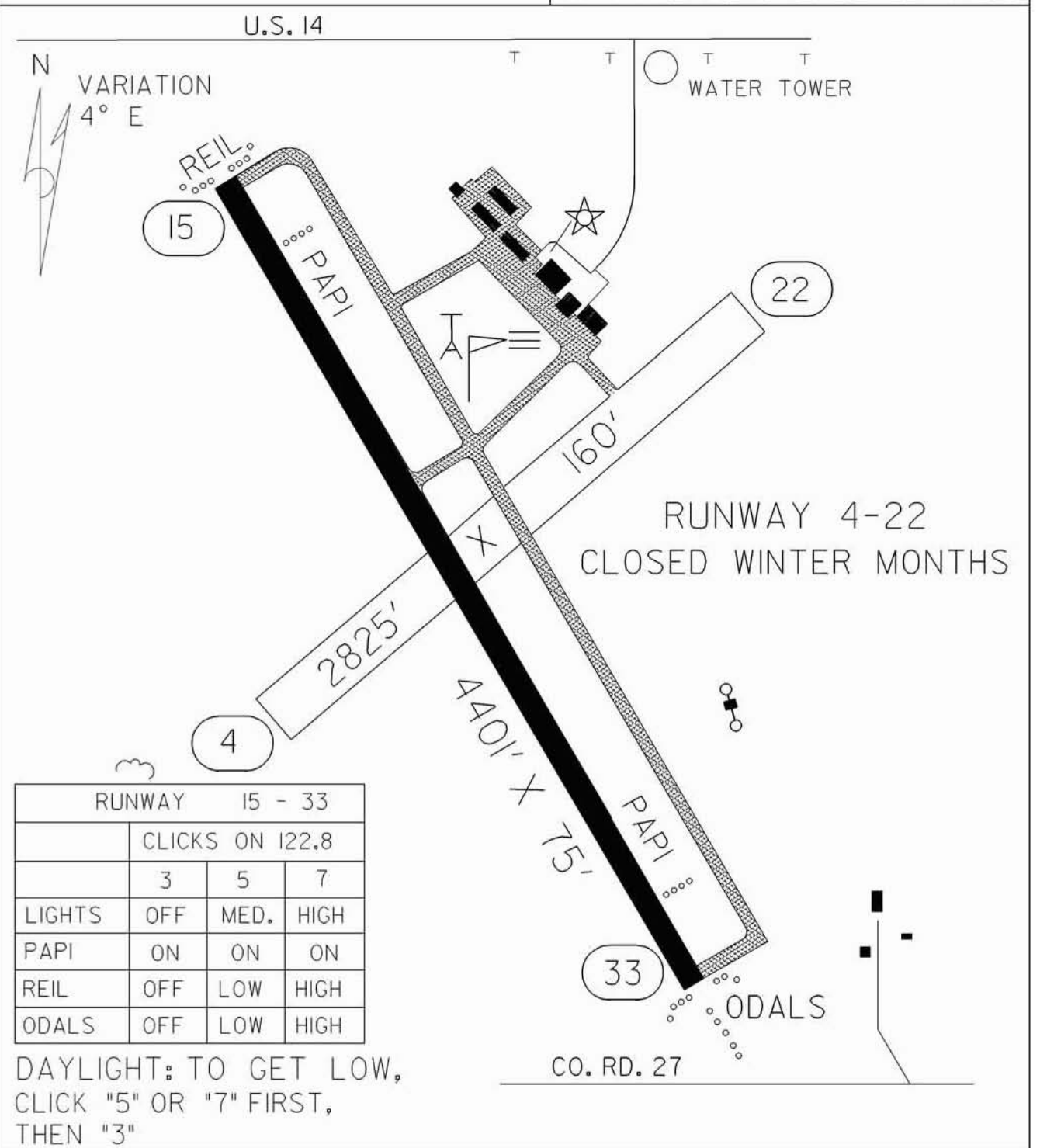
FIELD ELEV. 1011'

(ULM)

NEW ULM



SEC. CH: OMAHA NORTH
 LAT: 44° 19.2'
 LONG: 94° 30.1'
 COMM: CTAF: 122.8(L)
 AWOS: 118.325 VHF
 MPLS CTR: 127.1
 GCO: 121.725
 RNAV: (MKT 110.8) R276 D26.1
 NDB: (ULM) 272
 DME: (ULM) 11.3 ON FLD
 TPA: 1800' (789')
 APPROACH: GPS & NDB



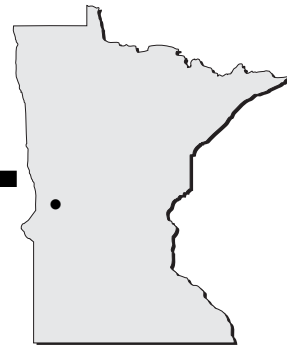
RUNWAY 15 - 33			
CLICKS ON 122.8			
	3	5	7
LIGHTS	OFF	MED.	HIGH
PAPI	ON	ON	ON
REIL	OFF	LOW	HIGH
ODALS	OFF	LOW	HIGH

DAYLIGHT: TO GET LOW,
 CLICK "5" OR "7" FIRST,
 THEN "3"

NEW ULM MUNICIPAL AIRPORT

NEW ULM

New York Mills - 25Y

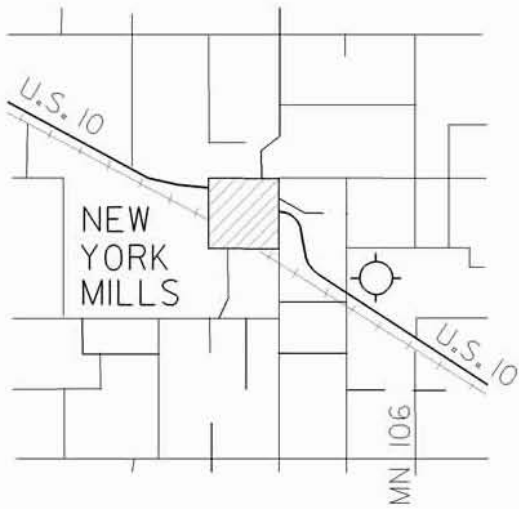


Airport Manager: Allen Holtberg - 218-385-2213 - holtberg@wcta.net
Contact Person: Allen Holtberg - 218-385-2213 - holtberg@wcta.net
Chamber of Com: 218-385-2436
Aero Cht Coord: 7-E
AWOS/ASOS: No
MnWAS Loc/Hrs: NA
Attended: Unattended
Fuel: None
Self Service Fuel: No
After Hrs Service: 218-385-2213
FBO(s): None
Ground Transport: None
Food Service: None
Dining: Eagles Cafe - 218-385-2469 - 2 Miles
Lodging: Whistle Stop Bed & Breakfast - 218-385-2223 - 2 Miles
Mills Motel - 218-385-3600 - 2 Miles
Airport Events: None Reported
Underwing Camp: No
Campgrounds: Smith Park Within City Of New York Mills
Golden Eagle Campground - 9 Miles West
Rush Lake Tent & Trailer Park - 11 Miles Southwest
Golf Courses: Wadena - 14 Miles East
Perham - 14 Miles West
Henning - 20 Miles Southwest
Local Attractions: Regional Cultural Center & Arts Retreat - 2 Miles
Finn Creek Museum - 4 Miles
Comments: None

FIELD ELEV. 1401'

(25Y) NEW YORK MILLS

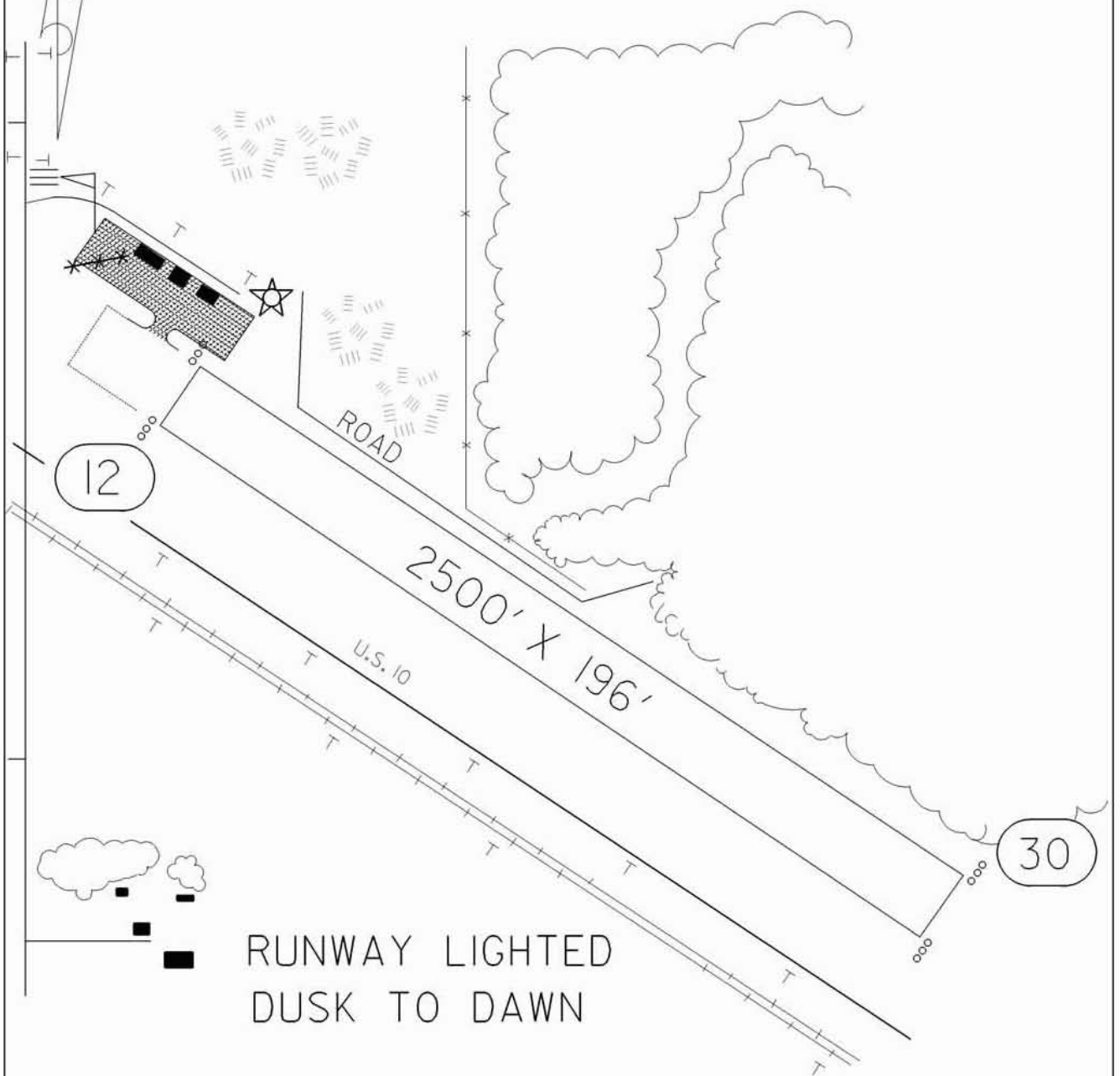
VICINITY MAP



SEC. CH: TWIN CITIES (S)
 LAT: 46° 30.1'
 LONG: 95° 20.3'
 COMM: CTAF: 122.9
 MPLS CTR: 126.1
 RNAV: (PKD 110.6) R204 D26.3
 TPA: 2200' (799')

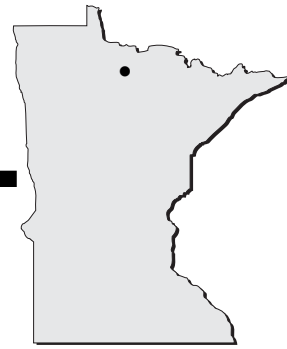


N VARIATION
 4° E



NEW YORK MILLS MUNICIPAL AIRPORT NEW YORK MILLS

Northome - 43Y



Airport Manager: Karin Elhard/Terry Lindner -
218-897-5762 -
northome@paulbunyan.net

Contact Person: Karin Elhard/Terry Lindner -
218-897-5762 Or 218-556-1869 -
northome@paulbunyan.net

Chamber of Com: None

Aero Cht Coord: 5-G

AWOS/ASOS: No

MnWAS Loc/Hrs: NA

Attended: Unattended

Fuel: None

Self Service Fuel: No

After Hrs Service: None

FBO(s): None

Ground Transport: Fisher Garage - 218-897-5249
Park Inn Motel - 218-897-5216 Or 800-263-1770

Food Service: None

Dining: Jigg's Cafe - 218-897-5289 - 1.50 Miles
Dockside Supper Club - 218-897-5252 - 5 Miles
Country Sampler - 218-897-5088 - 5 Miles
Blackbear Drive-In - 218-897-5260 - 1 Mile

Lodging: Park Inn Motel - 218-897-5216 - 1.50 Miles

Airport Events: None Reported

Underwing Camp: No

Campgrounds: Boy Scout Point Campground On Bartlett Lake - 2
Miles

Golf Courses: Blackduck - 18 Miles

Local Attractions: Koochiching County Fair - Mid-August
Great Fishing Lakes
Farmer's Market
Craft Shop
Hiking Trails
National Parks

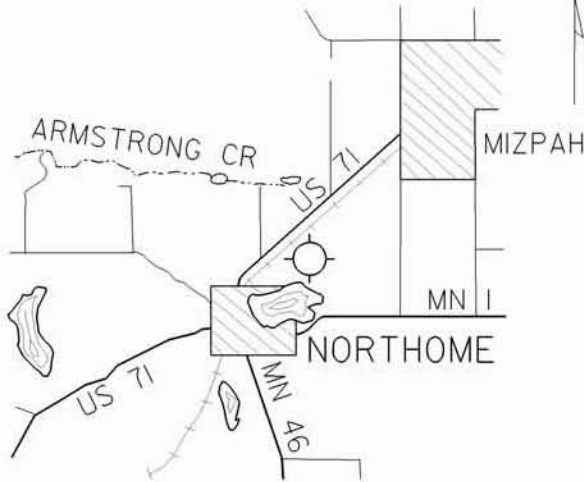
Comments: Great Berry Picking!
Airport Manager's Cell Phone - 218-556-1869

FIELD ELEV. 1427'

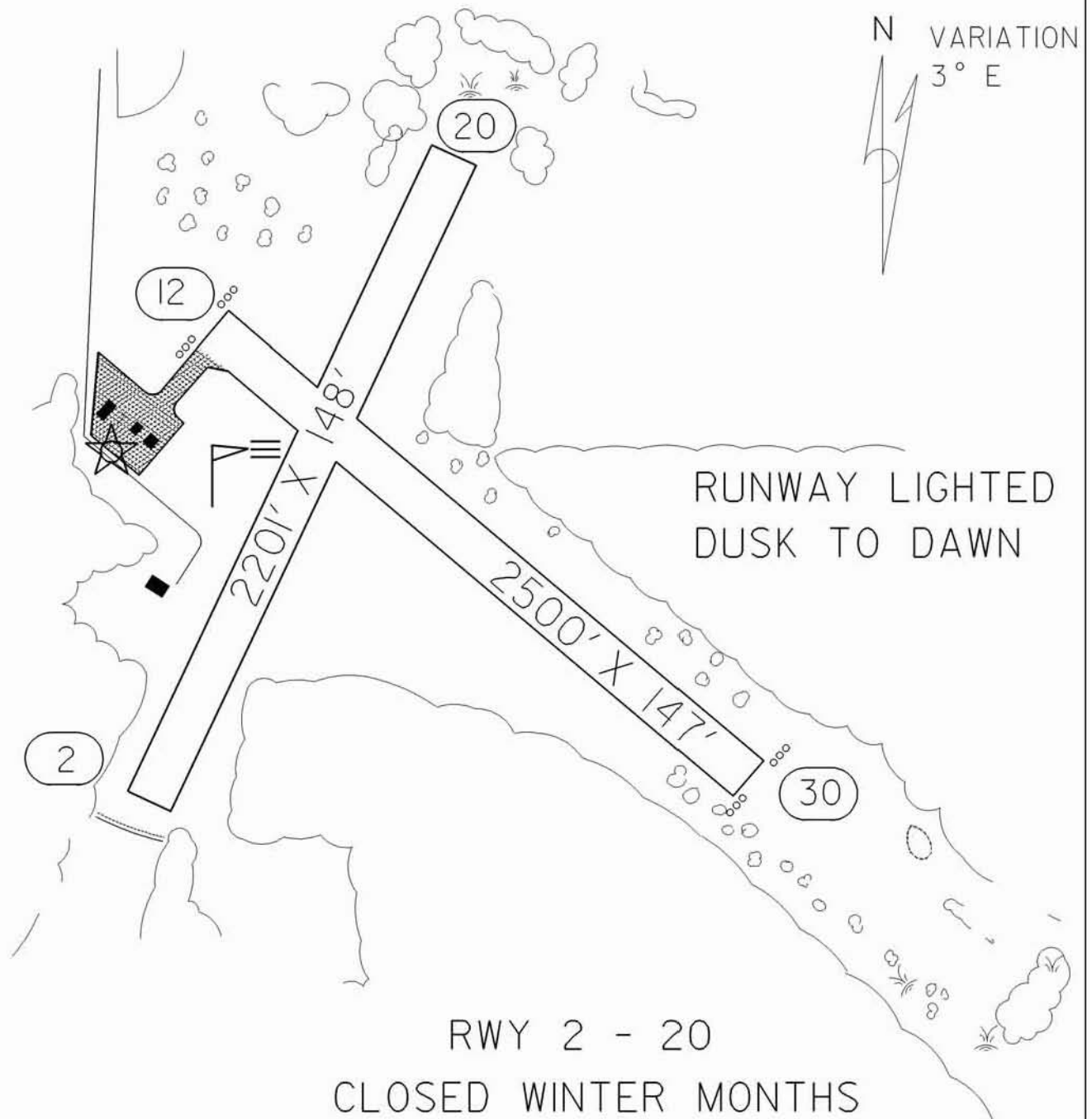
(43Y)

NORTHOME

VICINITY MAP



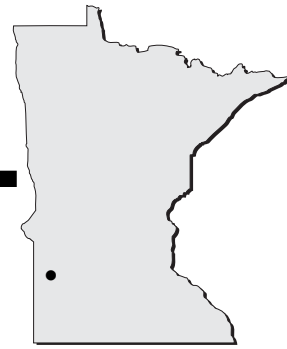
SEC. CH: TWIN CITIES (N)
 LAT: 47° 53.5'
 LONG: 94° 15.0'
 COMM: CTAF: 122.9
 MPLS CTR: 120.9
 RNAV: (BJI 108.6) R055 D42.1
 TPA: 2427' (1000')



NORTHOME MUNICIPAL AIRPORT

NORTHOME

Olivia - OVL



Airport Manager: Dale W. Hardy - 320-523-2186
Contact Person: Mike Funk - 320-523-2186 -
cityofolivia@olivia.mn.us

Chamber of Com: 888-265-CORN -
www.olivia.mn.us

Aero Cht Coord: 11-E
AWOS/ASOS: 320-523-5924 - VHF 119.275
MnWAS Loc/Hrs: Olivia Flying Service, Inc. - 24 Hours
Attended: All/All/0800-1700
Fuel: 100LL

Self Service Fuel: No
After Hrs Service: 320-523-2186
FBO(s): Olivia Flying Service, Inc. - 320-523-2186 - 122.8

Ground Transport: Rental Cars On Request
Courtesy Car

Food Service: None
Dining: Truck Stop - 1 Block
Lodging: Sheep Shedde Inn - 320-523-5000 - .50 Mile
Airport Events: Corn Capital Days - July

Underwing Camp: Yes
Campgrounds: Memorial Park - 320-523-1350 - .50 Mile
Golf Courses: Municipal - 320-523-2313 - 1 Mile

Local Attractions: Corn Monument
Jackpot Junction - 16 Miles

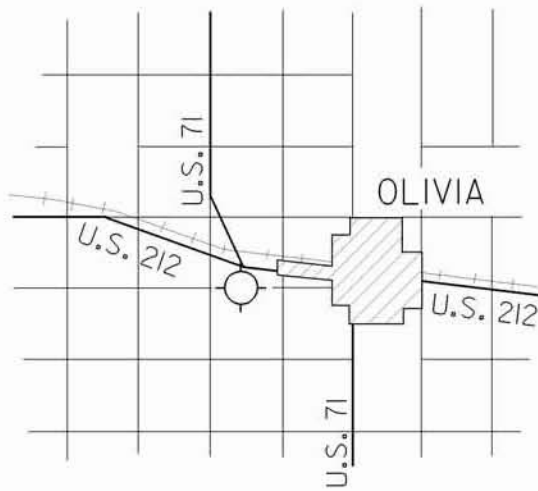
Comments: None

FIELD ELEV. 1076'

(OVL)

OLIVIA

VICINITY MAP



N

SEC. CH: TWIN CITIES (S)

LAT: 44° 46.7'

LONG: 95° 02.0'

COMM: CTAF: 122.8

ASOS: 119.275 VHF

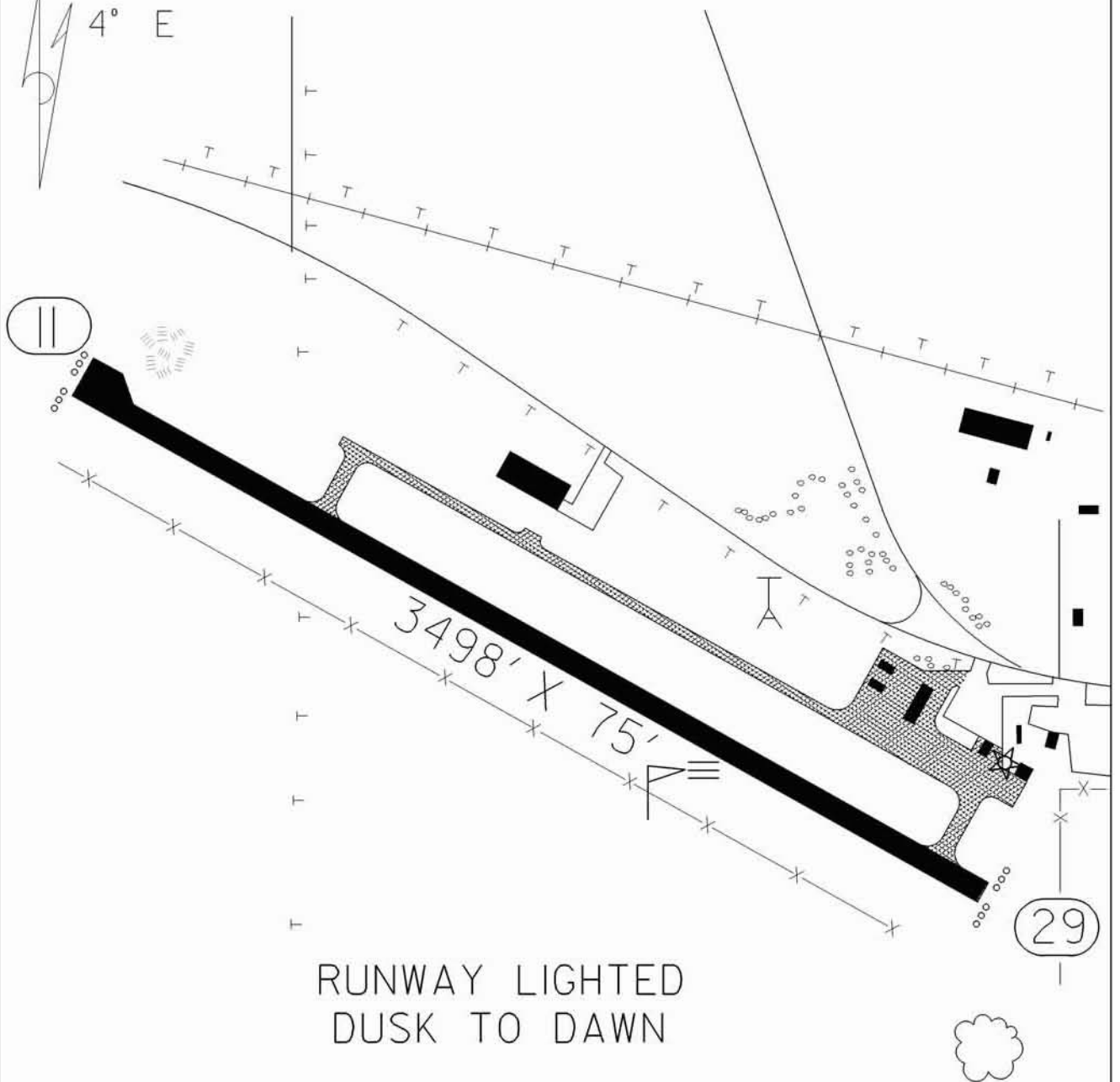
MPLS CTR: 127.1

RNAV: (RWF 113.3) R005 D19.1

TPA: 1880' (804')

APPROACH: RNAV, 
VOR/DME

N VARIATION
4° E

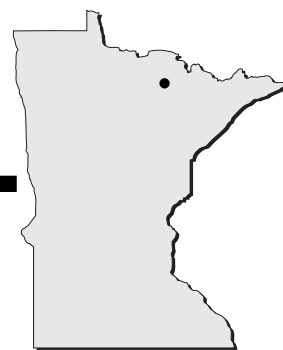


OLIVIA REGIONAL AIRPORT

OLIVIA

Orr - ORB

www.orrairport.com



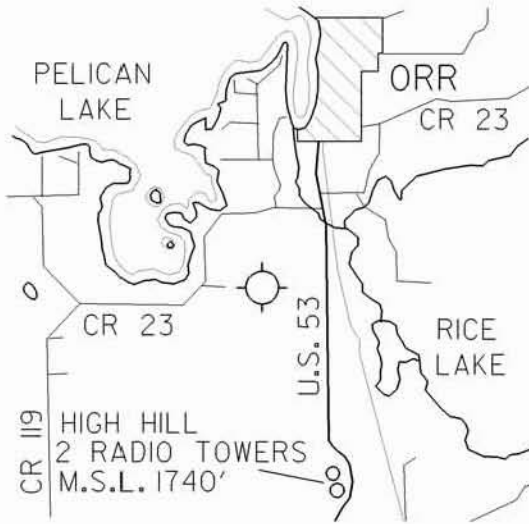
- Airport Manager:** Rod Dunn - 218-757-9994 - manager@orrairport.com
- Contact Person:** Rod Dunn - 218-757-9994 manager@orrairport.com
- Chamber of Com:** 218-757-3932 - www.orrnmn.com
- Aero Cht Coord:** 4-J
- AWOS/ASOS:** 218-757-3169 - VHF 118.325
- MnWAS Loc/Hrs:** Arrival/Departure Building - 24 Hours
- Attended:** All/All/0900-1600
- Fuel:** 100LL, Jet A
- Self Service Fuel:** Visa, Mastercard, Am Exp, Discover, Multi-Service
- After Hrs Service:** 218-757-3416
- FBO(s):** None
- Ground Transport:** Rental Car - Please Call For Reservations
Rides Into Orr Can Be Provided
Local Resorts Will Pick Up At Airport
- Food Service:** Pop; Candy
- Dining:** The Dam Supper Club - 218-757-3985 - 1 Mile
Pattenn's Cafe - 218-757-3908 - 2 Miles
- Lodging:** Anderson Motel - 218-757-3272 - 2 Miles; North Country Inn - 218-757-3778 - 2 Miles (Will Provide Transportation); AmericInn Lodge - 800-634-3444 - Will Provide Transportation; Numerous Resorts & Campgrounds - 800-357-9255
- Airport Events:** None Reported
- Underwing Camp:** Yes
- Campgrounds:** Pelican Lake - Contact Voyageurs National Park & Orr Area Tourist Center At 800-357-9255 For More Information
- Golf Courses:** 3 Brothers Vermilion River Greens - 218-993-2246 - 15 Miles
- Local Attractions:** Pelican Lake/Orr - Fishing Pier; Swimming Beach, Tennis Courts, Boat, Pontoon & Paddle Boat Rentals; Orr General Store; Wetlands Interpretative Boardwalk; Vince Shute Wildlife Sanctuary; Vermilion River Falls; Sporting Clays; Upland Bird Preserve; Hunting & Big Game Hunt; Voyageurs National Park; Crane Lake/BWCA; Kettle Falls, Namakan Lake; Groomed Cross-Country Ski Trails & Snowmobile Trails
- Comments:** Because of its unique location to both the Voyageurs National Park & BWCA, the Orr Regional Airport is the stepping stone to some of the most diverse vacation opportunities in the nation. Jet A fuel is over-wing & single-point.


FIELD ELEV. 1311'

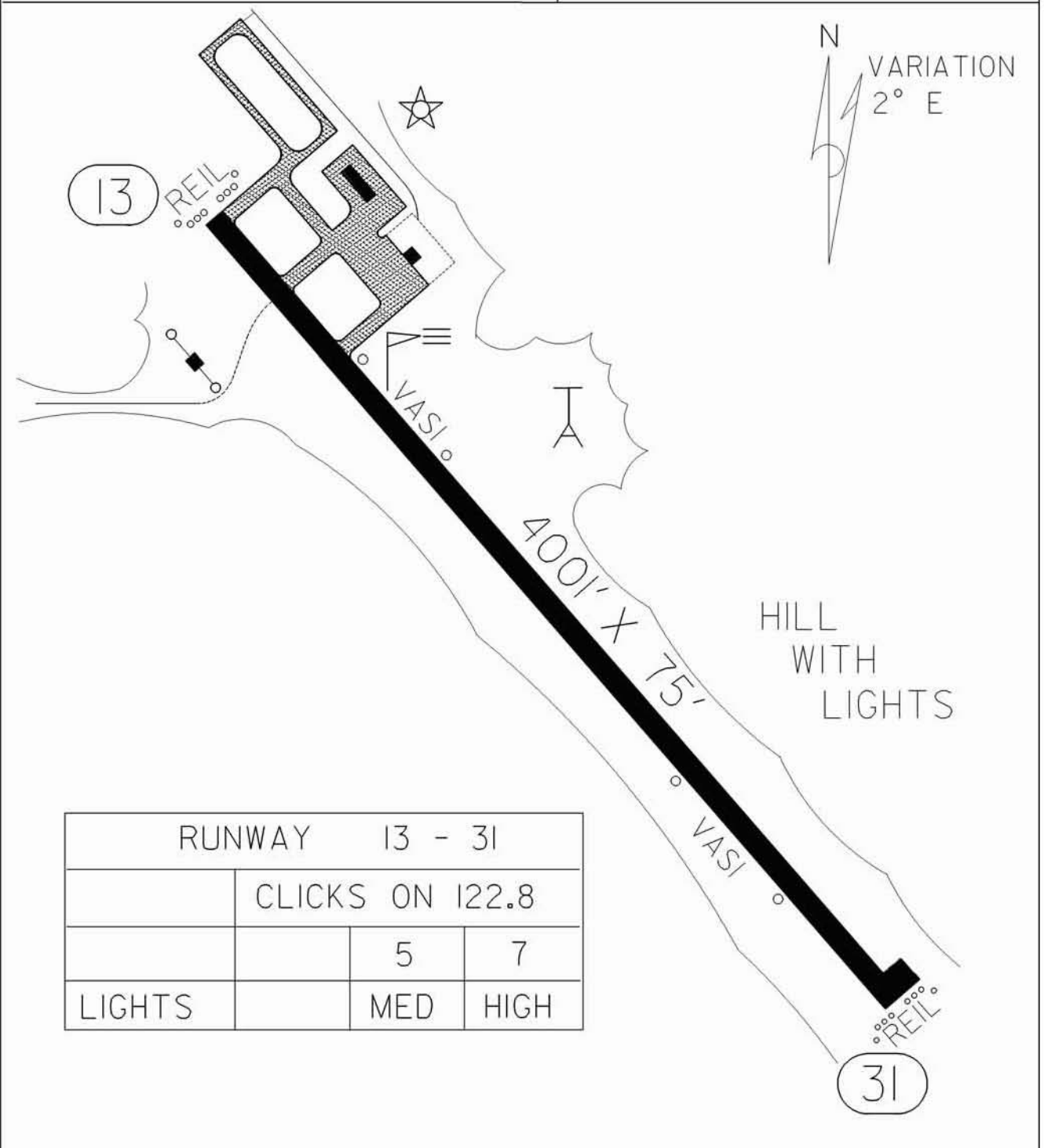
(ORB)

ORR

VICINITY MAP



SEC. CH: TWIN CITIES (N)
 LAT: 48° 01.0'
 LONG: 92° 51.4'
 COMM: CTAF: 122.8(L)
 AWOS: 118.325 VHF
 MPLS CTR: 120.9
 GCO: 121.725
 RNAV: (INL III.0) RI40 D39.7
 NDB: (ORB) 341
 TPA: 2100' (789') 
 APPROACH: GPS & NDB

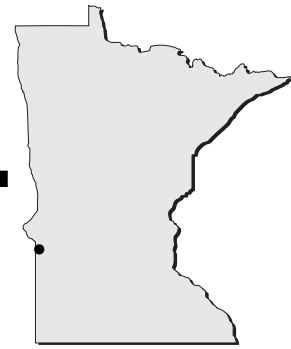


ORR REGIONAL AIRPORT

ORR

Ortonville - VVV

www.ortonville.net



- Airport Manager:** Charleen Grossman -
320-839-3846 -
clerkadministrator@cityoforthonville.org
- Contact Person:** Todd & Sara Verheul -
320-839-3846
- Chamber of Com:** 800-568-5722 - www.bigstonelake.com
- Aero Cht Coord:** 10-C
- AWOS/ASOS:** 320-839-2363 - NDB 332
- MnWAS Loc/Hrs:** Lobby - 24 Hours
- Attended:** All/All/0800-1700
- Fuel:** 100LL
- Self Service Fuel:** Visa, Mastercard
- After Hrs Service:** 320-839-3846
- FBO(s):** None
- Ground Transport:** City Transit Bus - 320-839-3555
Courtesy Car - 320-839-3846
- Food Service:** None
- Dining:** Matador Supper Club - 320-839-9981 - Adjacent to
Airport
Theater Of Seasons - 320-839-2261 - Adjacent to
Airport
Pizza Ranch - 320-839-3006 - 1 Mile
Mallard Point - 320-265-6129 - 20 Miles
Headwaters Grill & Bar - .50 Mile
Dairy Queen - 320-839-3605 - .50 Mile
- Lodging:** Valley View Motel - 320-839-2558 - .50 Mile
Econo Lodge - 320-839-2414 - .50 Mile
Anchor Motel - .50 Mile
Sunrise Motel - 800-337-6106 - .50 Mile
- Airport Events:** Airshow - Third Weekend In August
- Underwing Camp:** Yes
- Campgrounds:** Municipal At Foot Of Lake
Lakeshore AmericInn Park & Skeeters Restaurant -
www.lakeshorervpark.com
Meadowbrook State Park
- Golf Courses:** Municipal Golf Course - Holes: 18
- Local Attractions:** Archery Range; Big Stone Lake; Big Stone County
Museum; Big Stone National Wildlife Refuge;
Municipal Swimming Pool; Mini Golf
- Comments:** Additional Contact Person - Darell McKinney -
877-520-9074
Parking permitted on grass next to grass runway for
walking distance to dining facilities.
Additional After Hours Service Phone - 320-839-6161

FIELD ELEV. 1100'

(VVV)

ORTONVILLE



SEC. CH: TWIN CITIES (S)

LAT: 45°18.3'

LONG: 96°25.5'

COMM: CTAF: 122.8 (L)

AWOS: 332 NDB

MPLS CTR: 128.5(L)

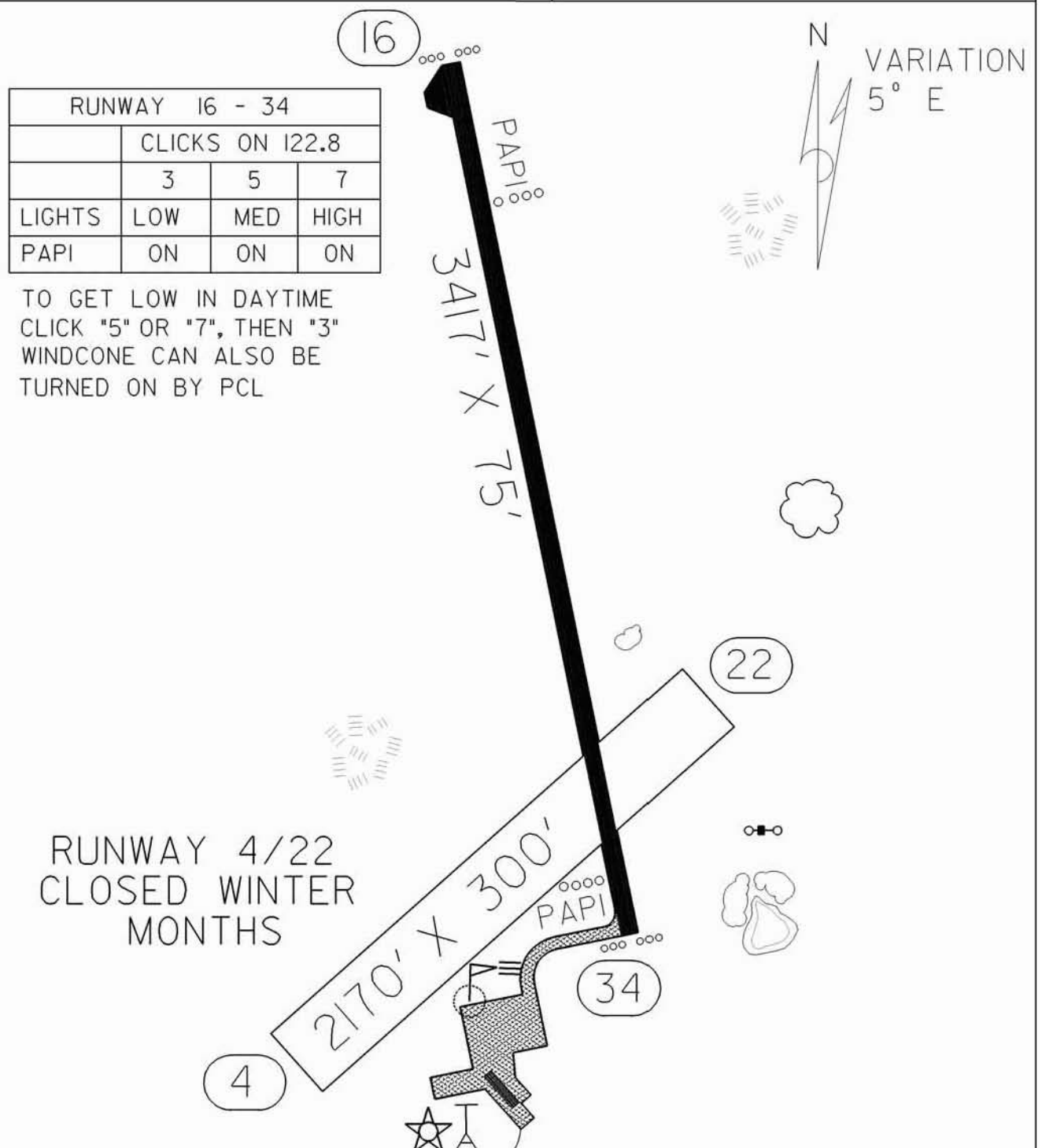
GCO: 121.725

RNAV: (MOX 109.6) R226 D24.8

NDB: (VVV) 332

TPA: 2100' (1000')

APPROACH: GPS & NDB

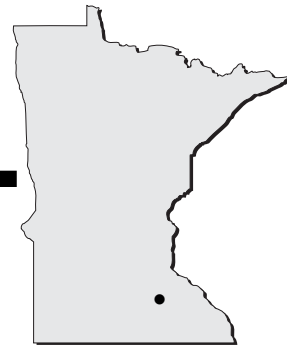


ORTONVILLE MUNICIPAL AIRPORT (MARTINSON FIELD)

ORTONVILLE

Owatonna - OWA

www.owatonnaairport.com



- Airport Manager:** Dave Beaver - 507-444-2448 - airport@ci.owatonna.mn.us
- Contact Person:** Dave Beaver - 507-444-2448 - airport@ci.owatonna.mn.us
- Chamber of Com:** 800-423-6466 - www.owatonna.org
- Aero Cht Coord:** 12-I
- AWOS/ASOS:** 507-455-0642 - VHF 128.325
- MnWAS Loc/Hrs:** Arrival/Departure Building - 24 Hours Area - 24 Hours
Arrival/Departure Building - Flight Planning Room -
Monday-Sunday, 8:00 A.M.-8:00 P.M.
- Attended:** May-Sep/All/0800-2000, Oct-Apr/All/0800-1800
- Fuel:** 100LL, Jet A
- Self Service Fuel:** Visa, Mastercard, Discover
- After Hrs Service:** 507-451-6611
- FBO(s):** Rare Aircraft, Ltd. - 507-451-6611 - 122.7 - roy@rareaircraft.com - www.rareaircraft.com
Langer Aviation, Inc. - 507-444-0535 - brentlan@hickorytech.net
- Ground Transport:** Courtesy Car
- Food Service:** Vending Machines
- Dining:** Perkins - 507-451-6831 - 1.50 Miles
Happy Chef - 507-451-8613 - 1.50 Miles
Famous Daves - 507-451-4008 - 1 Mile
Timberlodge - 507-444-0303 - 1 Mile
- Lodging:** Owatonna Grand - 507-455-0606 - 1 Mile
Comfort Inn - 507-444-0818 - 1 Mile
Holiday Inn - 507-446-8900 - 1 Mile
Country Inn & Suites - 507-455-9295 - 3 Miles
AmericInn - 507-455-1142 - 3 Miles
- Airport Events:** Annual Fly-In
- Underwing Camp:** No
- Campgrounds:** KOA Campgrounds - 507-451-8050 - 5 Miles
- Golf Courses:** Municipal Golf Course - 507-451-0730 - 3 Miles
Hidden Creek Golf Club - 507-444-9229 - 5 Miles East
Havanna Hills Par 3 & Driving Range - 507-451-2577 - 4 Miles East
- Local Attractions:** Cabela's - Call For Shuttle From Airport - 1 Mile
Holiday Inn Convention Center & Water Park - 1 Mile
- Comments:** None

FIELD ELEV. 1146'

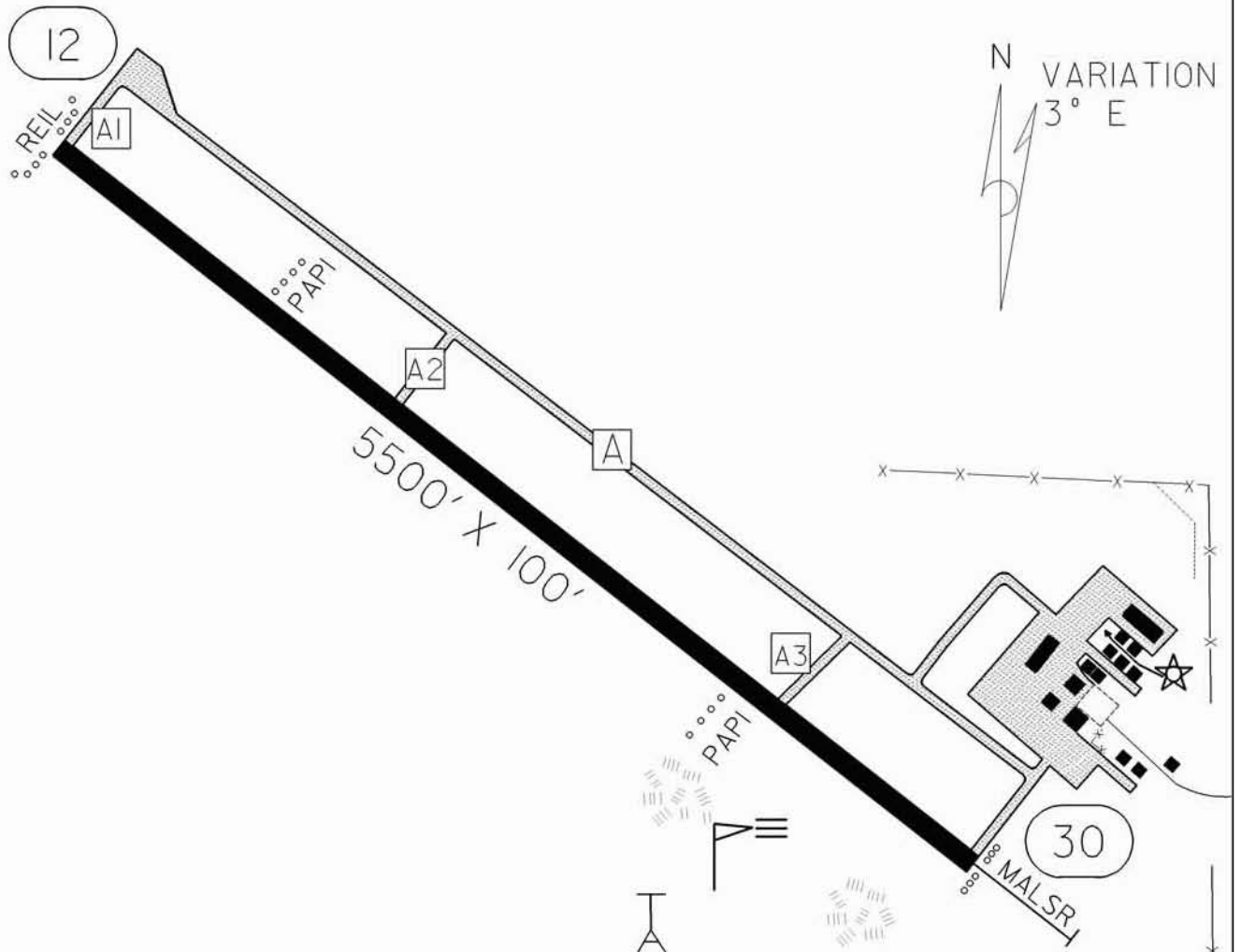
(OWA)

OWATONNA

VICINITY MAP



SEC. CH: OMAHA NORTH
 LAT: 44° 07.3'
 LONG: 93° 15.4'
 COMM: CTAF: 122.7(L)
 AWOS: 128.325 VHF
 RCO FSS: 122.25
 MPLS CTR: 132.35
 RNAV: (FOW III.2) RI34 D7.0
 TPA: 1998' (852')
 APPROACH: ILS, RNAV,
 VOR/DME & VOR

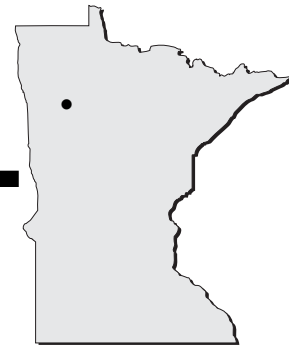


RUNWAY		12 - 30		
		CLICKS ON 122.7		
		3	5	7
LIGHTS		LOW	MED	HIGH
REIL(12)		OFF	OFF	ON
MALSR		LOW	MED	HIGH

OWATONNA-DEGNER REGIONAL AIRPORT

OWATONNA

Park Rapids - PKD



- Airport Manager:** Scott Burlingame - 218-237-2713
Pworks@unitelc.com
- Contact Person:** Scott Burlingame - 218-237-2713
citypr@unitelc.com
- Chamber of Com:** 800-247-0054 - www.parkrapids.com
- Aero Cht Coord:** 7-E
- AWOS/ASOS:** 218-732-0920 - VOR 110.6
- MnWAS Loc/Hrs:** Arrival/Departure Building - 24 Hours
- Attended:** May-Sep/M-F/0730-1800, Oct-Apr/M-F/0830-1500,
Sat/0800-1700, Sun/0900-1600
- Fuel:** 100LL, Jet A
- Self Service Fuel:** Visa, Mastercard, Discover, American Express
- After Hrs Service:** 888-955-9382
- FBO(s):** Park Rapids Aviation, Inc. - 218-237-8528 - 123.0 -
jeff@parkrapidsaviation.com -
www.parkrapidsaviation.com
- Ground Transport:** Rental Car
Courtesy Car
- Food Service:** Vending Machines
- Dining:** A & W - 218-732-3551 - 1 Mile
Gilbert's - 218-237-6190 - 2 Miles
Kahn's Mongolian Barbeque - 2 Miles
- Lodging:** Super 8 Motel - 218-732-3551 - 2 Miles
C'Mon Inn - 218-732-1471 - 2 Miles
AmericInn Motel - 218-732-1234 - 2 Miles
- Airport Events:** Fall Colors Fly-In - First Saturday In October
- Underwing Camp:** Yes
- Campgrounds:** Big Pines Tent & R.V. Park
- Golf Courses:** Blueberry Pines Golf Club - 218-564-GOLF
Headwaters Country Club - 218-732-4832
Eagle View Golf Course - 218-732-7102
- Local Attractions:** Itasca State Park - 20 Miles
Resorts
Animal Parks
Various Shopping
Many Unique Restaurants
- Comments:** 24-Hour Fuel Credit Card System Is For 100LL Only
AG Operations - Summer Months
After Hours Phone Is A Pager

FIELD ELEV. 1443'

(PKD)

PARK RAPIDS

VICINITY MAP



SEC. CH: TWIN CITIES (N)
 LAT: 46° 54.0'
 LONG: 95° 04.4'
 COMM: CTAF: 123.0(L)
 ASOS: 110.6 VOR
 RCO FSS: 122.1R 110.6T
 RNAV: (PKD 110.6) ON AIRPORT
 TPA: 2400' (957')
 APPROACH: ILS, GPS, NDB,
 VOR/DME & VOR



13

REIL

PAPI

5498' X 100'

17

3190' X 140'

35

PAPI

31

MALSR

TOWNSHIP ROAD 1

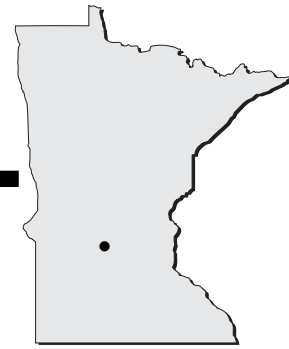
N VARIATION 4° E

RUNWAY		13 - 31		
	CLICKS ON 123.0			
	3	5	7	
LIGHTS	LOW	MED	HIGH	
PAPI	ON	ON	ON	
MALSR	LOW	MED	HIGH	
TAXI	OFF	MED	MED	

PARK RAPIDS MUNICIPAL AIRPORT
 (KONSHOK FIELD)

PARK RAPIDS

Paynesville - PEX



Airport Manager: Steven Helget - 320-243-3714 -
steve@paynesvillemn.com

Contact Person: Steven Helget - 320-243-3714 -
steve@paynesvillemn.com

Chamber of Com: 320-243-3233

Aero Cht Coord: 10-F

AWOS/ASOS: 320-243-4538 - VHF 120.35

MnWAS Loc/Hrs: Arrival/Departure Building - Business Hours

Attended: All/Mon-Sat/0800-2000

Fuel: 100LL

Self Service Fuel: Visa, Mastercard

After Hrs Service: 320-250-5951

FBO(s): None

Ground Transport: None

Food Service: None

Dining: Subway
A & W Restaurant
Hilltop Restaurant
Northern Lights Dining & Lounge
Tuck's Café
Wishing Well Café

Lodging: Paynesville Inn & Suites

Airport Events: Fly-In Breakfast

Underwing Camp: No

Campgrounds: None

Golf Courses: Koronis Hills (Public) - Holes: 18

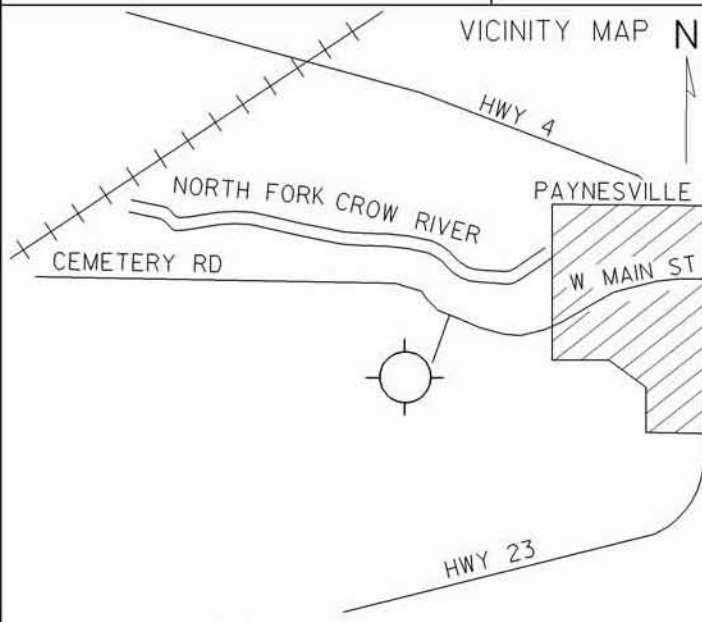
Local Attractions: Historical Society
Lake Koronis
Numerous Antique Stores

Comments: City Web Site - www.paynesvillemn.com

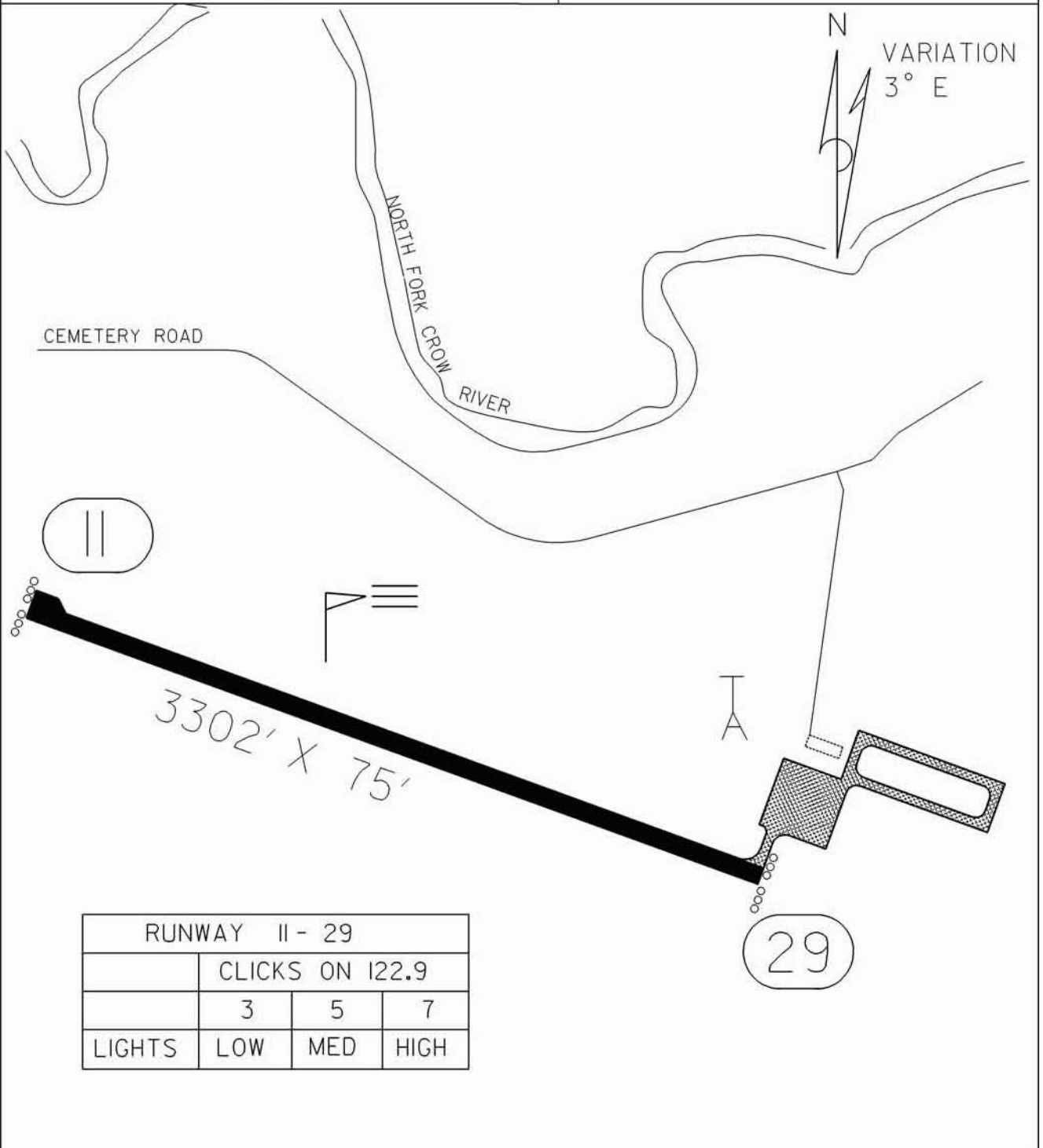
FIELD ELEV. 1180'

(PEX)

PAYNESVILLE



SEC. CH: TWIN CITIES
 LAT: 45° 22.3'
 LONG: 94° 44.6
 COMM: CTAF: 122.9 (L)
 AWOS: 120.35 VHF
 RNAV: (DWN 109.0) R317 D21
 TPA: 2180' (1000')
 MPLS CTR: 125.5

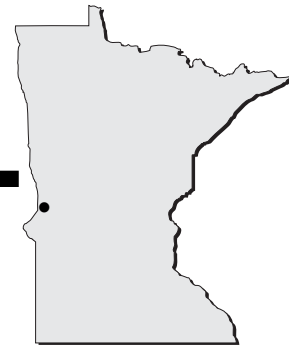


RUNWAY II - 29			
	CLICKS ON 122.9		
	3	5	7
LIGHTS	LOW	MED	HIGH

PAYNESVILLE MUNICIPAL AIRPORT

PAYNESVILLE

Pelican Rapids - 47Y



Airport Manager: Don Solga - 218-863-6571 -
pradmin@loretel.net

Contact Person: Don Solga - 218-863-7053 -
pradmin@loretel.net

Chamber of Com: 800-545-3711 - www.PelicanRapids.com

Aero Cht Coord: 7-C

AWOS/ASOS: No

MnWAS Loc/Hrs: NA

Attended: Unattended

Fuel: Mogas, 100LL

Self Service Fuel: No

After Hrs Service: 218-863-6571

FBO(s): None

Ground Transport: None

Food Service: None

Dining: The Rapids - 218-863-1726 - 4 Miles

Lodging: Pelican Motel - 218-863-3281 - 4 Miles

Airport Events: None Reported

Underwing Camp: No

Campgrounds: Sherin Park

Golf Courses: Birchwood
Lida Greens

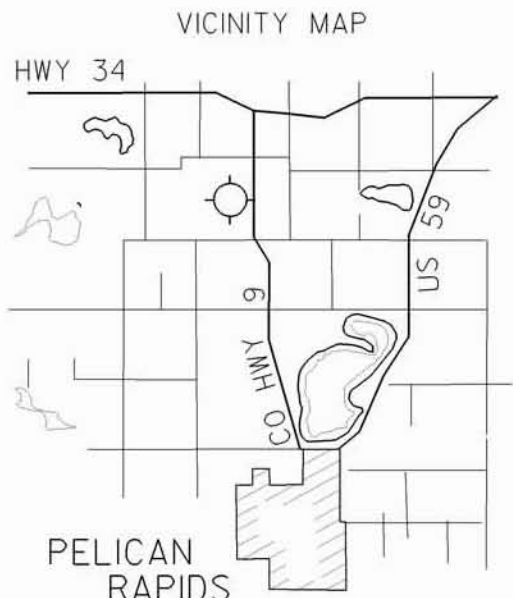
Local Attractions: World's Largest Pelican
July Third Celebration
Turkey Days
Farmer's Market Day
Art In The Park
International Friendship Festival

Comments: Good Fishing Lakes

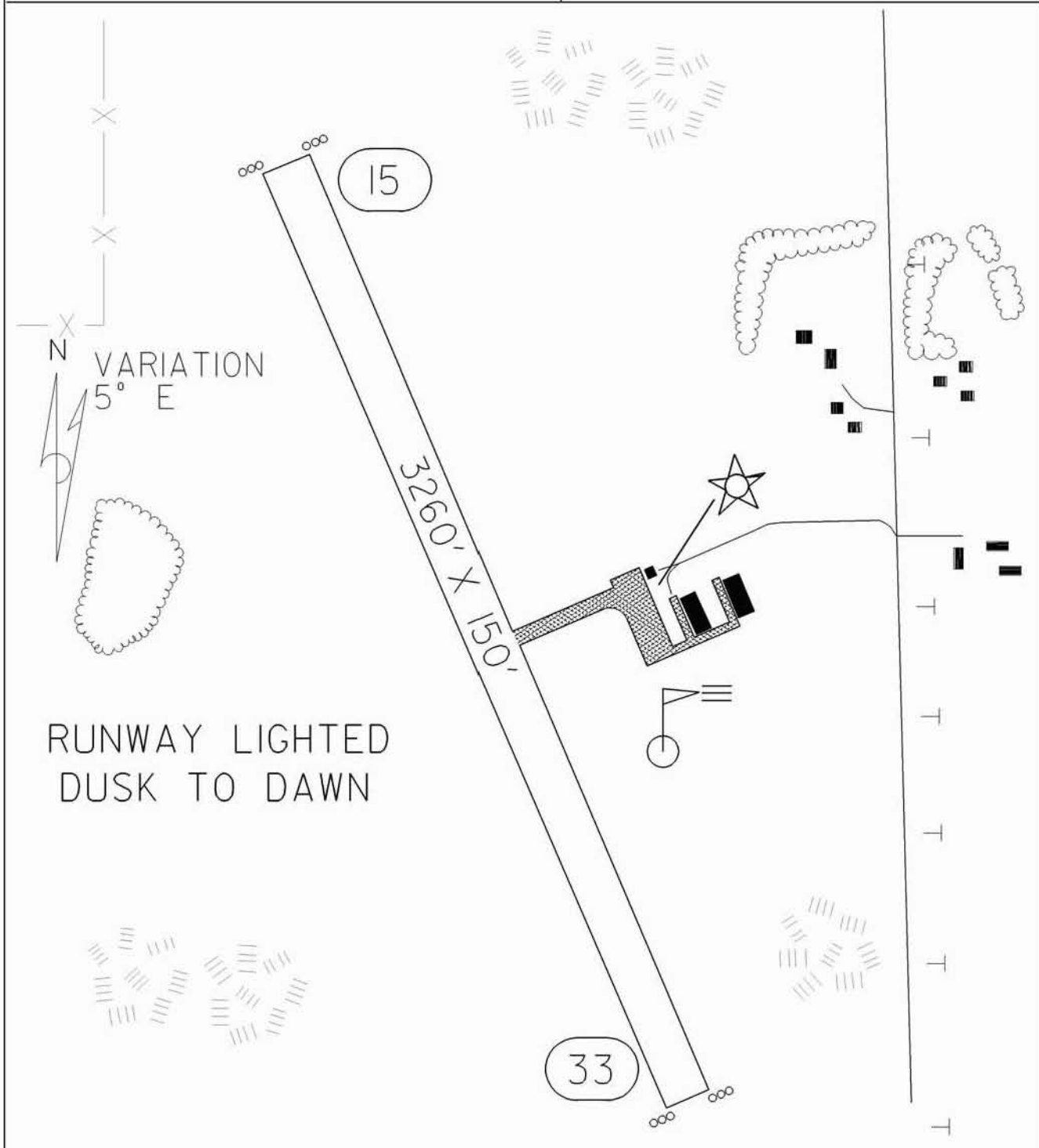
FIELD ELEV. 1389'

(47Y)

PELICAN RAPIDS



SEC. CH: TWIN CITIES (S)
 LAT: 46° 38.5'
 LONG: 96° 06.3'
 COMM: CTAF: 122.9
 FARGO APP: 120.4
 RNAV: (DTL III.2) R215 DI4.0
 TPA: 2180' (791')

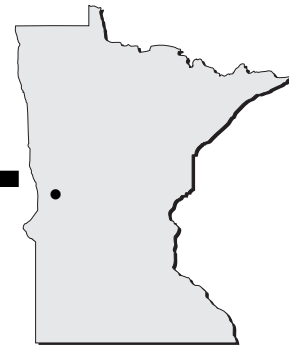


PELICAN RAPIDS MUNICIPAL AIRPORT (LYON'S FIELD)

PELICAN RAPIDS

Perham - 16D

www.cityofperham.com




- Airport Manager:** Bob Louiseau - 218-346-4455 - rlouiseau@cityofperham.com
- Contact Person:** Merle Meece - 218-346-4455 - mmeece@cityofperham.com
- Chamber of Com:** 800-634-6112 - www.perham.com
- Aero Cht Coord:** 7-D
- AWOS/ASOS:** No
- MnWAS Loc/Hrs:** Arrival/Departure Building - Business Hours
- Attended:** Unattended
- Fuel:** 100LL
- Self Service Fuel:** Visa, Mastercard
- After Hrs Service:** 218-346-4455
- FBO(s):** North Air, Inc. - 218-346-5110 - 122.9 - dalejf@eot.com - www.northair.net
- Ground Transport:** Courtesy Car
Police Department - 218-346-4452
Rental Cars - Marlo Motors - 218-346-5888
Schmitz Ford - 218-345-3210
- Food Service:** None
- Dining:** Lake's Cafe - 1.50 Miles
The Cactus - 218-346-2555 - 1.50 Miles
T-Bonz Steakhouse & Saloon - 218-346-5240 - 1.50 Miles
Station House - 218-346-7181
Gathering Grounds - 1.50 Miles
Pizza Ranch - 1.50 Miles
Dairy Queen - 1.50 Miles
Subway - 1.50 Miles
Hardee's - 1.50 Miles
Zorbaz - 218-346-4900 - 1.50 Miles
- Lodging:** Super 8 Motel - 218-346-7888 - Will Provide Transportation
Budget Host - 218-346-7810 - 1.50 Miles
- Airport Events:** None Reported
- Underwing Camp:** No
- Campgrounds:** Golden Eagle Campground - Big Pine Lake
- Golf Courses:** Perham Lakeside Golf Course - 218-346-6070 - Holes: 27
- Local Attractions:** Many Lakes & Recreational Resorts
Community Center With Pool, Track, Etc.
Turtle Fest In June (Wednesday A.M. Turtle Races)
Pioneer Days In August
- Comments:** None

FIELD ELEV. 1371'

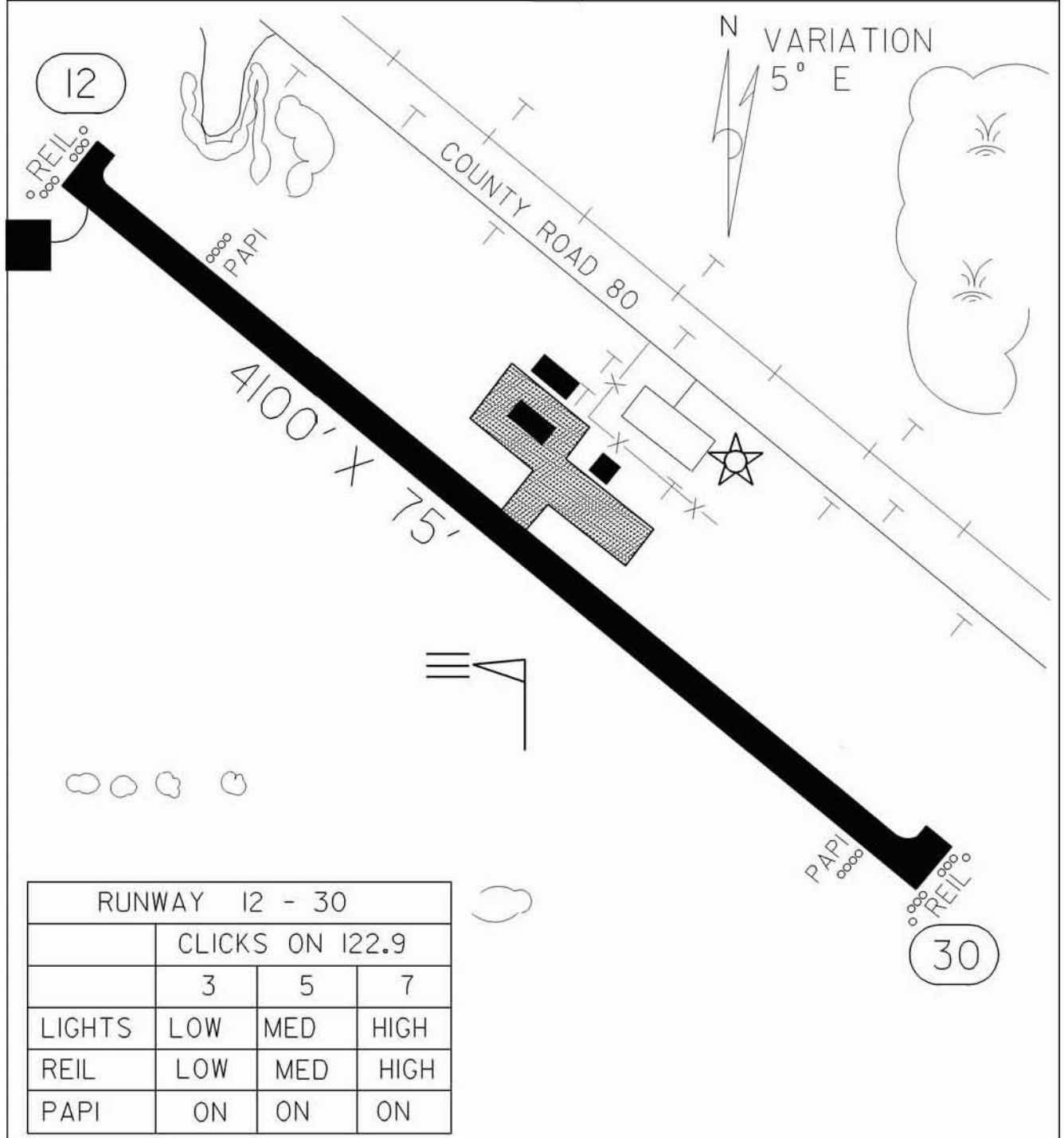
(16D)

PERHAM

VICINITY MAP



SEC. CH: TWIN CITIES (S)
 LAT: 46° 36.3'
 LONG: 95° 36.3'
 COMM: CTAF: 122.9(L)
 MPLS CTR: 126.1
 RNAV: (DTL III.2) R134 D17.7
 TPA: 2200' (829')
 APPROACH: GPS

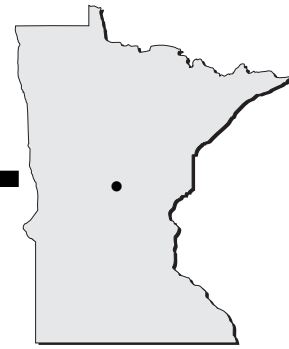


RUNWAY 12 - 30			
	CLICKS ON 122.9		
	3	5	7
LIGHTS	LOW	MED	HIGH
REIL	LOW	MED	HIGH
PAPI	ON	ON	ON

PERHAM MUNICIPAL AIRPORT

PERHAM

Pine River - PWC

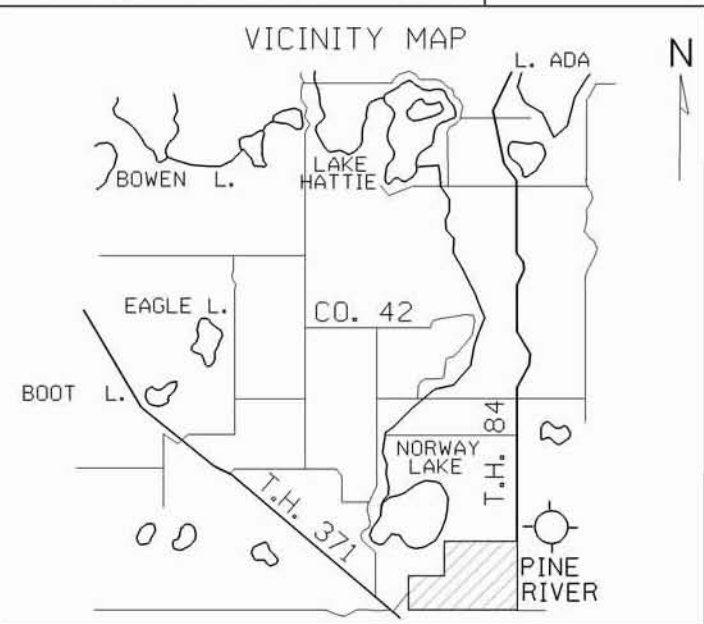


Airport Manager: Wanda Mongan - 218-587-2440
Contact Person: Wanda Mongan - 218-587-2440
Chamber of Com: 218-587-4000
Aero Cht Coord: 7-G
AWOS/ASOS: 218-587-3420 - VHF 118.525
MnWAS Loc/Hrs: NA
Attended: May-Oct/Mon-Sat/0800-1700, Nov-Apr/Sat/0800-1200
Fuel: 100LL
Self Service Fuel: No
After Hrs Service: 218-587-2158
FBO(s): Witt's Aircraft Repair Service - 218-587-2158
Ground Transport: Courtesy Car; Dial-A-Ride - Monday-Friday 9:00 A.M.-4:15 P.M. - 218-587-2440; Car Rentals: Houston Ford - 218-587-4419, Pine Motor - 218-587-2552
Food Service: None
Dining: Bridgeman's - 218-587-3636 - 1.25 Miles
Cottage Cafe - 218-587-2588 - 1.25 Miles
Jeff's Red Pine - 218-587-3818 - 2 Miles
Pinewood Cafe - 218-587-2267 - 1.50 Miles
Lodging: Cedarwood Motel - 218-587-2208 - 1.50 Miles
Econo Lodge - 218-587-4499 - 2 Miles
AmericInn Lodge & Suites - 218-568-8400 - 8 Miles
Airport Events: Lion's Summerfest Fly-In - Last Sunday In June
Underwing Camp: Yes
Campgrounds: City Park (No Utilities, Water & Toilets Only)
Golf Courses: Pine River Country Club - 218-587-4774
Black Bear Golf Course - 218-587-8800 - 4 Miles
The Preserve - 218-568-8500 - 10 Miles
Deacon's Lodge Club - 888-549-5444 - 15 Miles
The Pines - 218-963-3146 - 20 Miles
White Fish Golf Club - 218-543-4900 - 10 Miles
Local Attractions: Paul Bunyan Trail - Bike, Walk, Snowmobile
Paul Bunyan Scenic Byway
Pine River Visitor Center
Weekly Duck Races & Fishing Seminar - June-August
Deep Portage Conservation Reserve
Cass County Fair - July
Annual Christmas Parade Of Lights - Second Saturday In December
Scheers Lumber Jack Show - Summer
Riding Stable
Swimming Beach
Fishing Pier
Picnic Area
Pine River DNR Canoe Trail
Foothills State Forest ATV/Cross Country Ski Trails
Comments: Pilot's building has restrooms & phones.

FIELD ELEV. 1295'

(PWC)

PINE RIVER



SEC. CH: TWIN CITIES (N)

LAT: 46° 43.5'

LONG: 94° 23.0'

COMM: CTAF: 122.9(L)

AWOS: 118.525 VHF


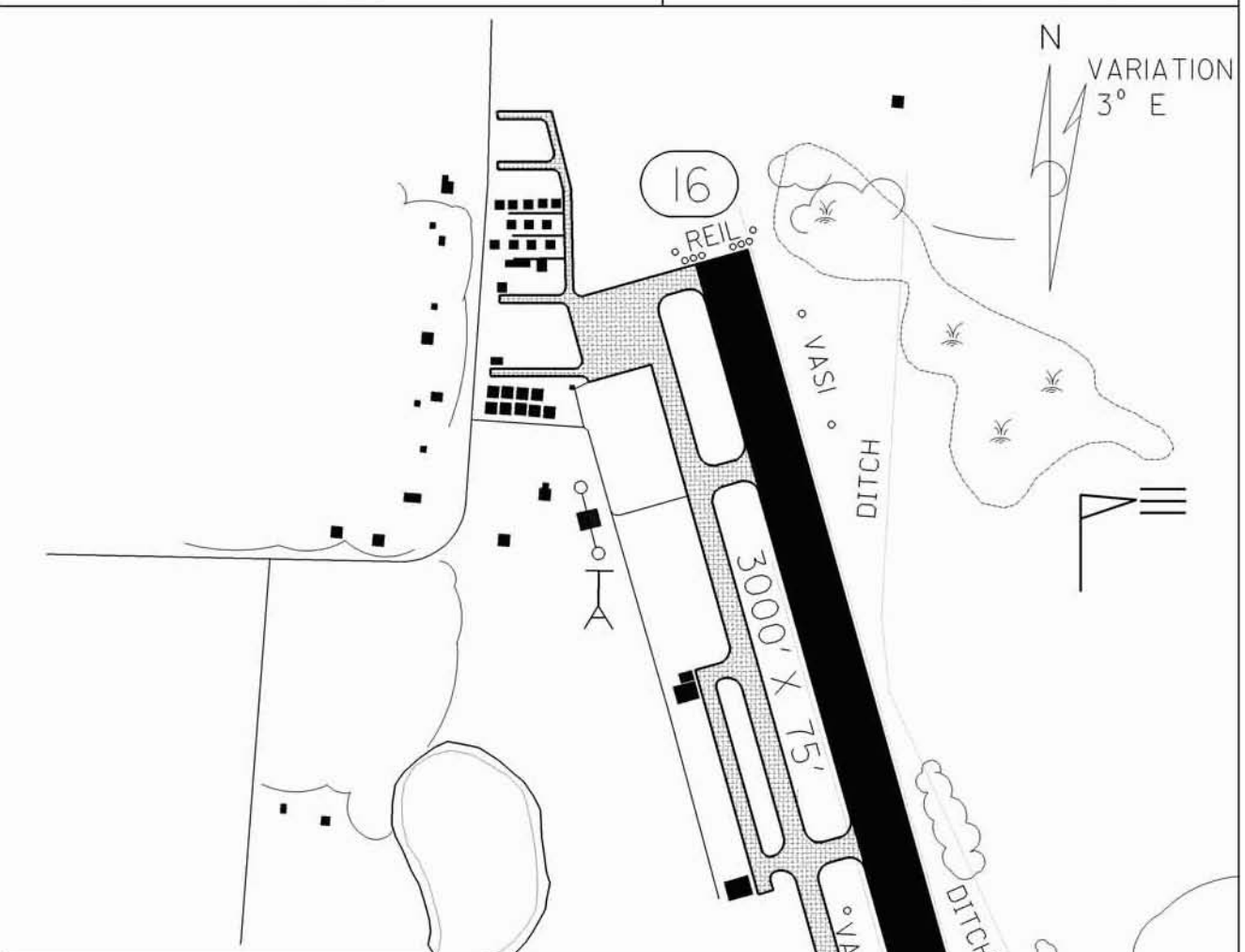
MPLS CTR: 118.05

RNAV: (BRD 116.9) R324 D27.0

NDB: (PWC) 330

TPA: 2100' (805')

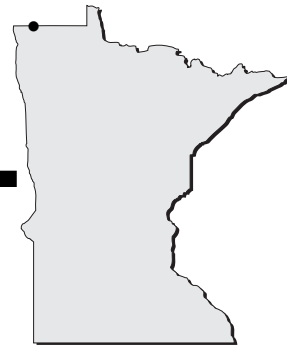
APPROACH: NDB & RNAV

RUNWAY 16 - 34			
	CLICKS ON 122.9		
	3	5	7
LIGHTS	OFF	MED	HIGH
REIL	OFF	ON	ON
VASI	OFF	ON	ON

DAYLIGHT: TO GET LOW, CLICK "5" OR "7" FIRST, THEN "3"

Pinecreek - 48Y



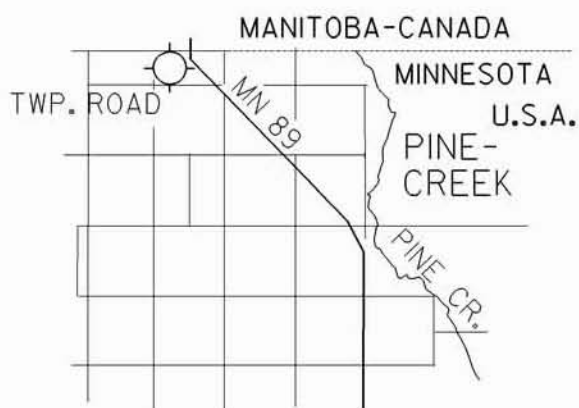
Airport Manager: Marlin Elton - 218-463-2030 - melton@wiktel.com
Contact Person: Marlin Elton - 218-463-2030 - melton@wiktel.com
Chamber of Com: None
Aero Cht Coord: 3-D
AWOS/ASOS: No
MnWAS Loc/Hrs: Arrival/Departure Building - 24 Hours
Attended: Unattended
Fuel: 100LL
Self Service Fuel: Visa, Mastercard
After Hrs Service: None
FBO(s): None
Ground Transport: None
Food Service: None
Dining: 5 Miles
Lodging: AmericInn Motel - 218-463-1045 - 20 Miles
Airport Events: None Reported
Underwing Camp: Yes
Campgrounds: On Airport
Golf Courses: Roseau - 20 Miles
Local Attractions: None Reported
Comments: This Airport is on the U. S. & Canadian Border. It is served by both U. S. & Canadian Customs Offices. Call 218-463-1952 for hours. Clearing customs requires an hour notice. If visiting the airport, a courtesy call is appreciated.


FIELD ELEV. 1078'

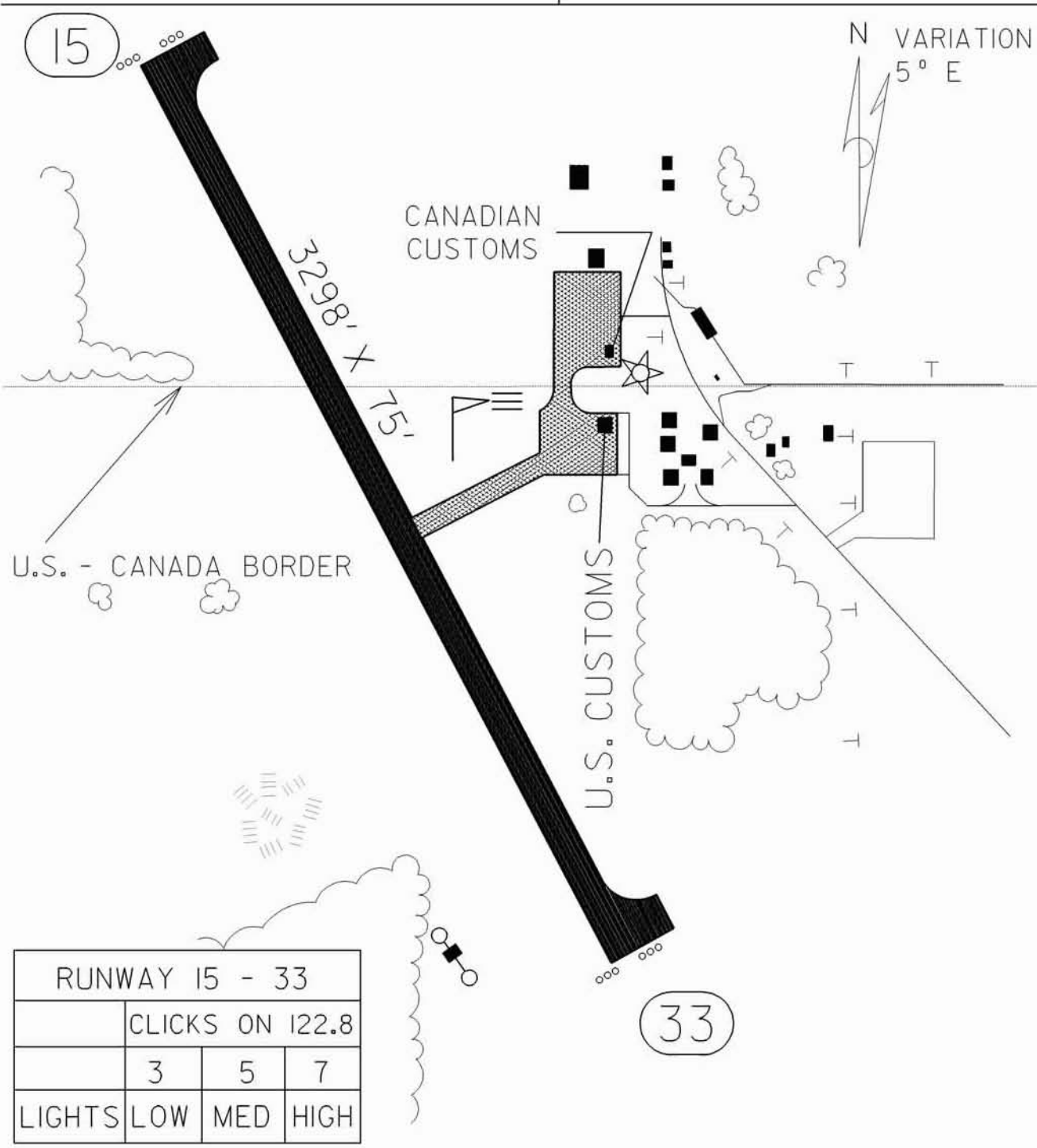
(48Y)

PINECREEK

VICINITY MAP



SEC. CH: TWIN CITIES (N)
 LAT: 48° 60.0'
 LONG: 95° 59.0'
 COMM: CTAF: 122.8 (L)
 MPLS CTR: 127.8
 RNAV: (ROX 108.8) R303 DI4.3
 NDB: (PFT) 342
 TPA: 1878' (800') 
 LANDING RIGHTS AIRPORT
 APPROACH: GPS, NDB

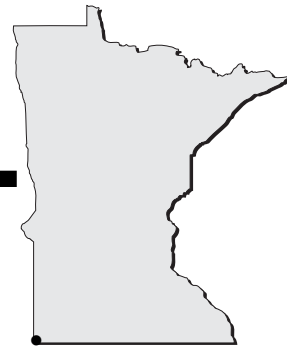


RUNWAY 15 - 33			
CLICKS ON 122.8			
	3	5	7
LIGHTS	LOW	MED	HIGH

PINEY - PINECREEK BORDER AIRPORT

PINECREEK

Pipestone - PQN



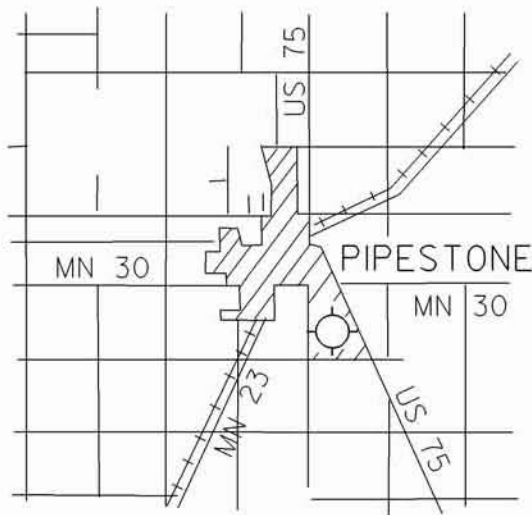
- Airport Manager:** Robert Dykstra - 507-562-2473 - rdyks@iw.net
- Contact Person:** Robert Dykstra - 507-562-2473 - rdyks@iw.net
- Chamber of Com:** 507-825-3316 - www.pipestoneminnesota.com
- Aero Cht Coord:** 13-C
- AWOS/ASOS:** 507-825-6895 - VHF 118.375
- MnWAS Loc/Hrs:** Arrival/Departure Building - 24 Hours
- Attended:** All/Mon-Fri/0800-1800
- Fuel:** 100LL, Jet A
- Self Service Fuel:** Visa, Mastercard
- After Hrs Service:** 507-562-2473
- FBO(s):** Country Aire LLC - 507-562-2473 - 122.8 - rdyks@aol.com
- Ground Transport:** Courtesy Car
Taxi
- Food Service:** None
- Dining:** Lange's - 507-825-4488 - 1.25 Miles
Calumet Inn - 507-825-5871 - 1.50 Miles
- Lodging:** Arrow Motel - 1-888-825-9599 - 1.50 Miles
Super 8 Motel - 507-825-4217 - 1 Mile
Calumet Inn - 507-825-5871 or 800-535-7610 - 1.50 Miles
- Airport Events:** None Reported
- Underwing Camp:** Yes
- Campgrounds:** Pipestone Campground - 507-825-2455
- Golf Courses:** Pipestone Country Club - 507-825-2592
- Local Attractions:** Pipestone National Monument
County Museum
Restored 100+ Year Old Calumet Inn
Hiawatha Pageant
- Comments:** Peacepipes, Pioneers & Progress, Red Stone Town on the Prairie; Pipestone is the home of the stone quarries from which Indian peacepipes are made.


FIELD ELEV. 1736'

(PQN)

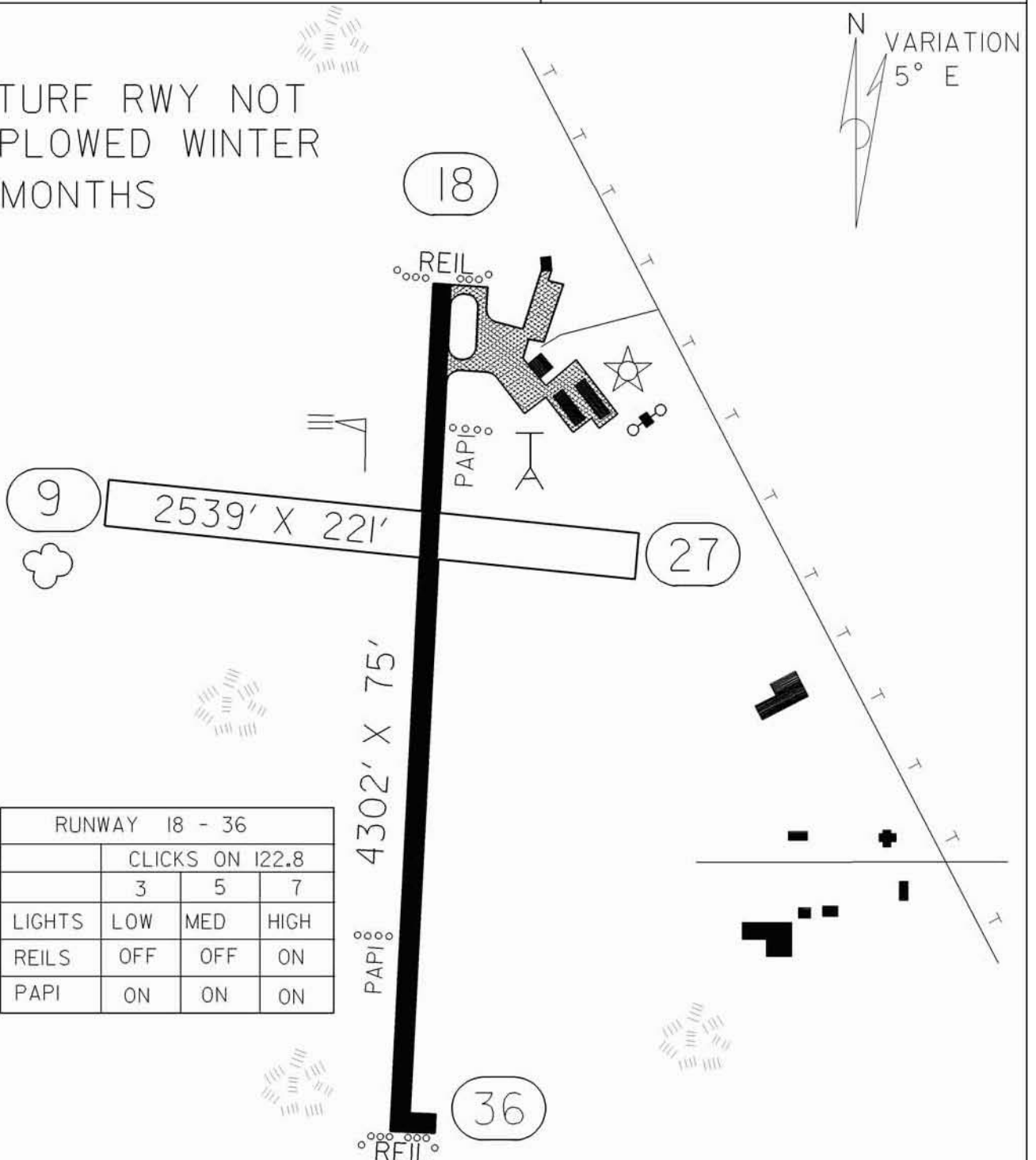
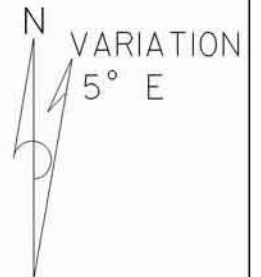
PIPESTONE

VICINITY MAP



SEC. CH: OMAHA NORTH
 LAT: 43°59.0'
 LONG: 96°18.0' 
 COMM: CTAF: 122.8 (L)
 AWOS: 118.375 VHF
 MPLS CTR: 132.05
 GCO: 121.725
 RNAV: (FSD 115.0) R037 D28.9
 NDB: (PQN) 284
 DME: (PQN) 109.1 ON FLD
 TPA: 2530' (794')
 APPROACH: GPS & NDB

TURF RWY NOT
PLOWED WINTER
MONTHS



RUNWAY 18 - 36			
	CLICKS ON 122.8		
	3	5	7
LIGHTS	LOW	MED	HIGH
REILS	OFF	OFF	ON
PAPI	ON	ON	ON

PIPESTONE MUNICIPAL AIRPORT

PIPESTONE

Preston - FKA



Airport Manager: Larry Tammel - 507-937-3000
Contact Person: Larry Tammel - 507-765-4701
Chamber of Com: None
Aero Cht Coord: 13-K
AWOS/ASOS: 507-765-2182 - VHF 118.925
MnWAS Loc/Hrs: Arrival/Departure Building - 24 Hours
Attended: Unattended
Fuel: None
Self Service Fuel: No
After Hrs Service: None
FBO(s): None
Ground Transport: Rental Cars - Brunsvold Enterprises - 507-765-3642
Food Service: None
Dining: Branding Iron - 507-765-3388 - 5 Miles
Lodging: Country Hearth Motel - 507-765-2533 - 5 Miles
Jailhouse Historic Inn - 507-765-2181 - 5 Miles
Super 8 Motel Spring Valley - 507-346-7788 - 14 Miles
Country Lodge Motel - 507-886-2515 - 14 Miles
Airport Events: None Reported
Underwing Camp: Yes
Campgrounds: Hidden Valley - 507-765-2467 - 7 Miles
Old Barn Resort - 507-467-2512 - 9 Miles
Forestville State Park - 507-352-5111 - 4 Miles
Golf Courses: Preston - 4 Miles
Local Attractions: Hard Surface Bike Trail - 5 Miles
Comments: Pay Phone In The Arrival/Departure Building - 507-765-9950

FIELD ELEV. 1276'

(FKA)

PRESTON

VICINITY MAP



N

SEC. CH: CHICAGO NORTH

LAT: 43° 40.6'

LONG: 92° 10.8'

COMM: CTAF: 122.9(L)

AWOS: 118.925 VHF

ROCHESTER APP: 119.8

MPLS CTR: 132.35

RNAV: (RST 112.0) R104 D19.2

TPA: 2070' (794')

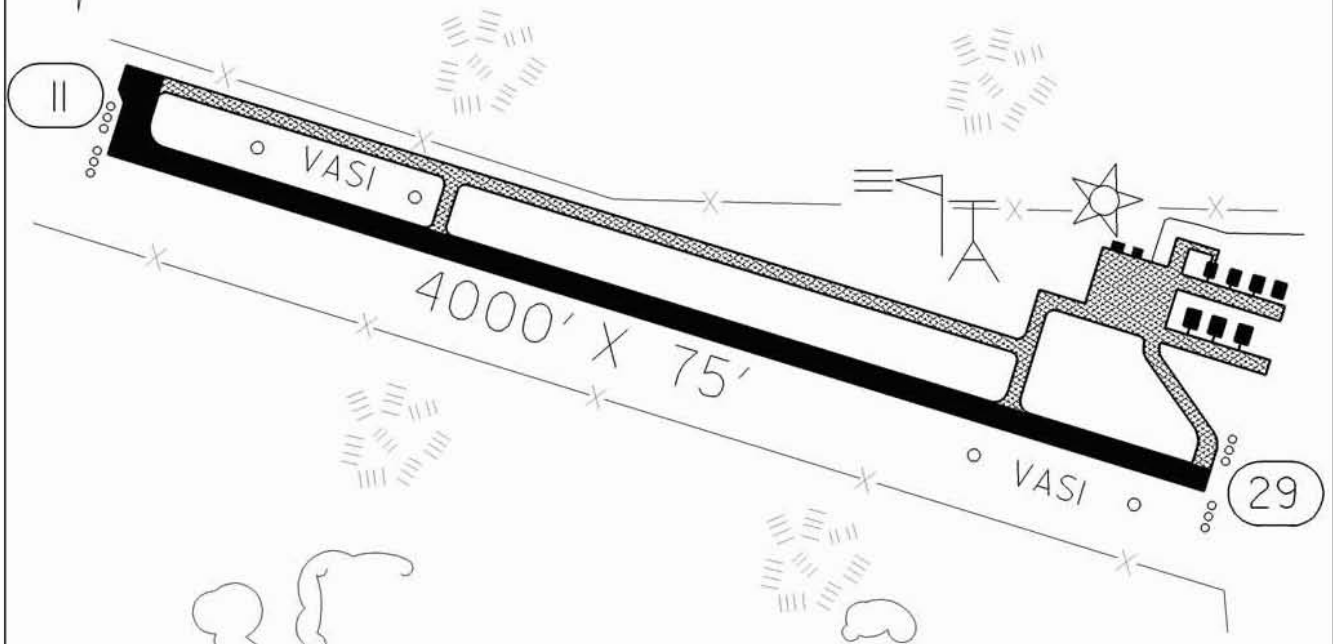
APPROACH: GPS



MN 16

N

VARIATION
2° E



RUNWAY 10 - 28			
	CLICKS ON 122.9		
	3	5	7
LIGHTS	OFF	MED	HIGH
VASI	OFF	ON	ON

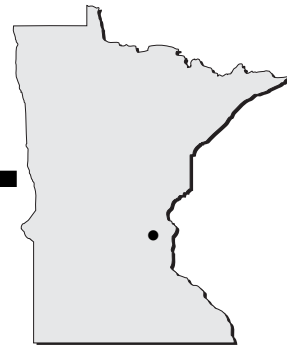
DAYLIGHT: TO GET LOW, CLICK "5" OR "7" FIRST, THEN "3"

FILLMORE COUNTY AIRPORT

PRESTON

Princeton - PNM

www.princetonmn.org

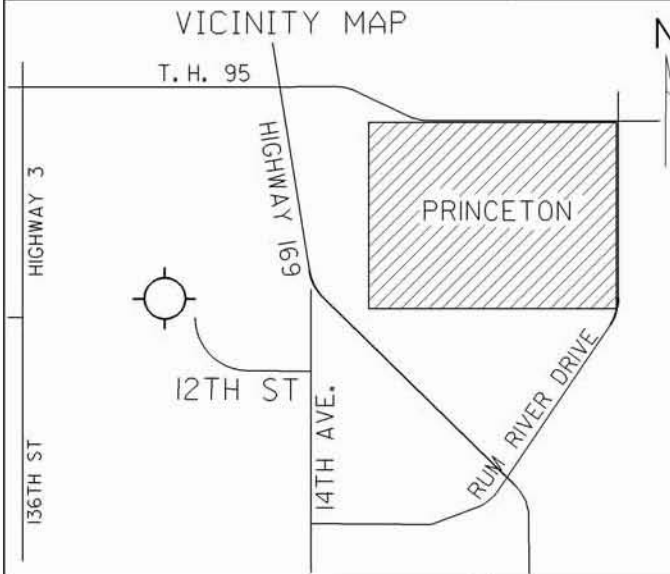


- Airport Manager:** Mark Karnowski - 763-389-2040 - city@princetonmn.org
- Contact Person:** Tom Mismash - 763-389-2042 - city@princetonmn.org
- Chamber of Com:** 763-389-1764 - www.princetonmnchamber.org
- Aero Cht Coord:** 9-H
- AWOS/ASOS:** 763-389-0615 - VHF 119.025
- MnWAS Loc/Hrs:** Arrival/Departure Building - 24 Hours
- Attended:** Unattended
- Fuel:** 100LL
- Self Service Fuel:** Visa, Mastercard
- After Hrs Service:** None
- FBO(s):** Kruse Aviation, Inc. - 763-631-1500 - 123.0 - kruseaviation@aol.com
- Ground Transport:** Mille Lacs County Transportation - 888-217-5222 - Monday-Friday - 8:00 A.M.-3:00 P.M.
Town & Country Taxi (24 Hours) - 763-856-3331
- Food Service:** None
- Dining:** Merlin's Family Restaurant - 763-389-3793 - .50 Mile
Pine Loft Restaurant - 763-389-4762 - .25 Mile
- Lodging:** Rum River Motel - 763-389-3120 - .50 Mile
Pine Aire Motel - 763-389-2183 - 2 Miles
AmericInn Motel - 763-389-9312 Or 800-634-3444 - .50 Mile
- Airport Events:** Lion's Club Brunch - June
- Underwing Camp:** No
- Campgrounds:** Riverside Park - 763-389-2040 - 1.50 Miles
- Golf Courses:** Princeton Golf Club - 763-389-5109 - 1.50 Miles
- Local Attractions:** Sherburne National Wildlife Refuge
Mille Lacs Lake Recreational Area
- Comments:** PNM FSS - 800-992-7433 Or 763-389-7110
Arrival/Departure Building
City Web Site - www.princetonmn.org
All Star Warbirds Custom Embroidery - allstarwarbirds.com or speedpropsandpylons.com - 763-631-1500

FIELD ELEV. 979'

(PNM)

PRINCETON



SEC. CH: TWIN CITIES (S)

LAT: 45° 33.6'

LONG: 93° 36.5'

COMM: CTAF: 123.0(L)

AWOS: 119.025 VHF

RCO FSS: 122.2

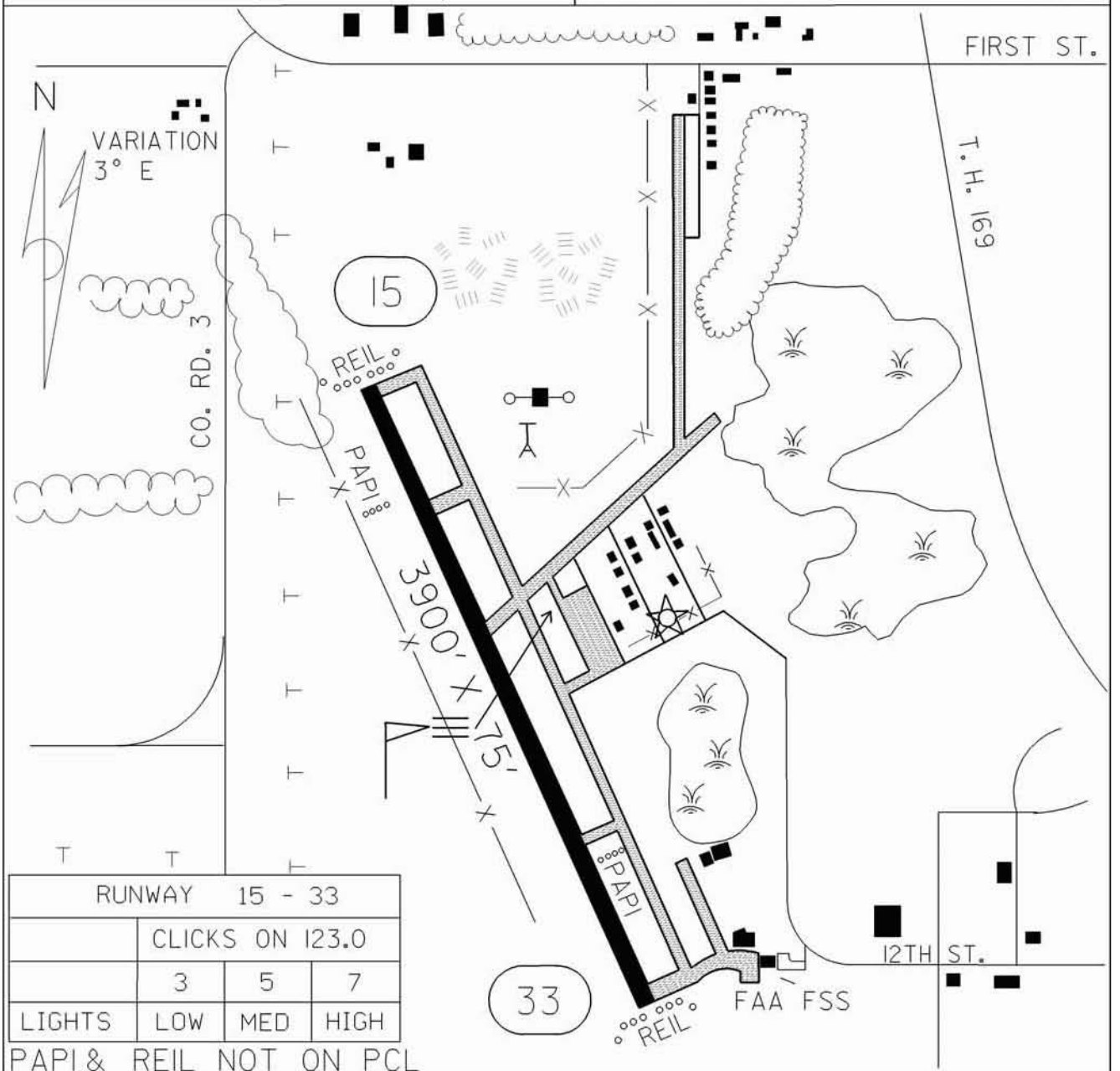
MPLS CTR: 121.05

RNAV: (STC 112.1) R085 D19.0

NDB: (PNM) 368

TPA: 1779' (800')

APPROACH: RNAV & NDB



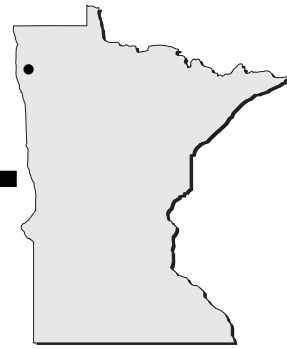
RUNWAY		15 - 33	
CLICKS ON 123.0			
	3	5	7
LIGHTS	LOW	MED	HIGH

PAPI & REIL NOT ON PCL

PRINCETON MUNICIPAL AIRPORT

PRINCETON

Red Lake Falls - D81



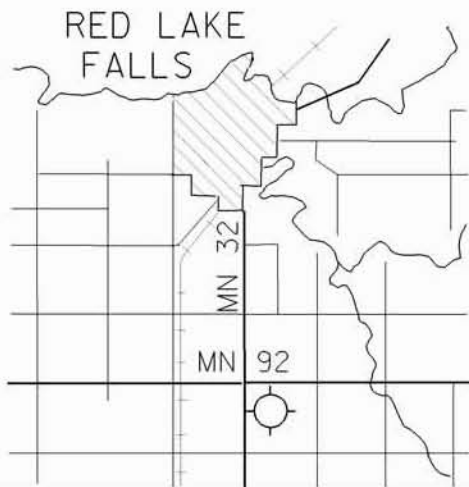
Airport Manager: Scott Larson - 218-253-2684
Contact Person: Brian Vathauer - 218-253-2490
Chamber of Com: 218-253-2684
Aero Cht Coord: 5-C
AWOS/ASOS: No
MnWAS Loc/Hrs: NA
Attended: Unattended
Fuel: None
Self Service Fuel: No
After Hrs Service: None
FBO(s): None
Ground Transport: None
Food Service: None
Dining: Uncle Bill's - 4 Miles
Joe DiMaggio's Sports Cafe - 4 Miles
Big Swen's Restaurant & Lounge - 8 Miles
Memories On Main Street
Lodging: Chateau Bottineau
Airport Events: Yearly Fly-In
Underwing Camp: No
Campgrounds: Voyager View
Riverside Park
Sportsman's Park
Golf Courses: Oak Knolls Golf Course
Local Attractions: Trail - 3.80 Miles Biking/Walking
Tubing
Camping
Canoeing
Of The Land Art Gallery
Comments: None

FIELD ELEV. 1061'

(D8I)

RED LAKE FALLS

VICINITY MAP



SEC. CH: TWIN CITIES (N)

LAT: 47° 49.5'

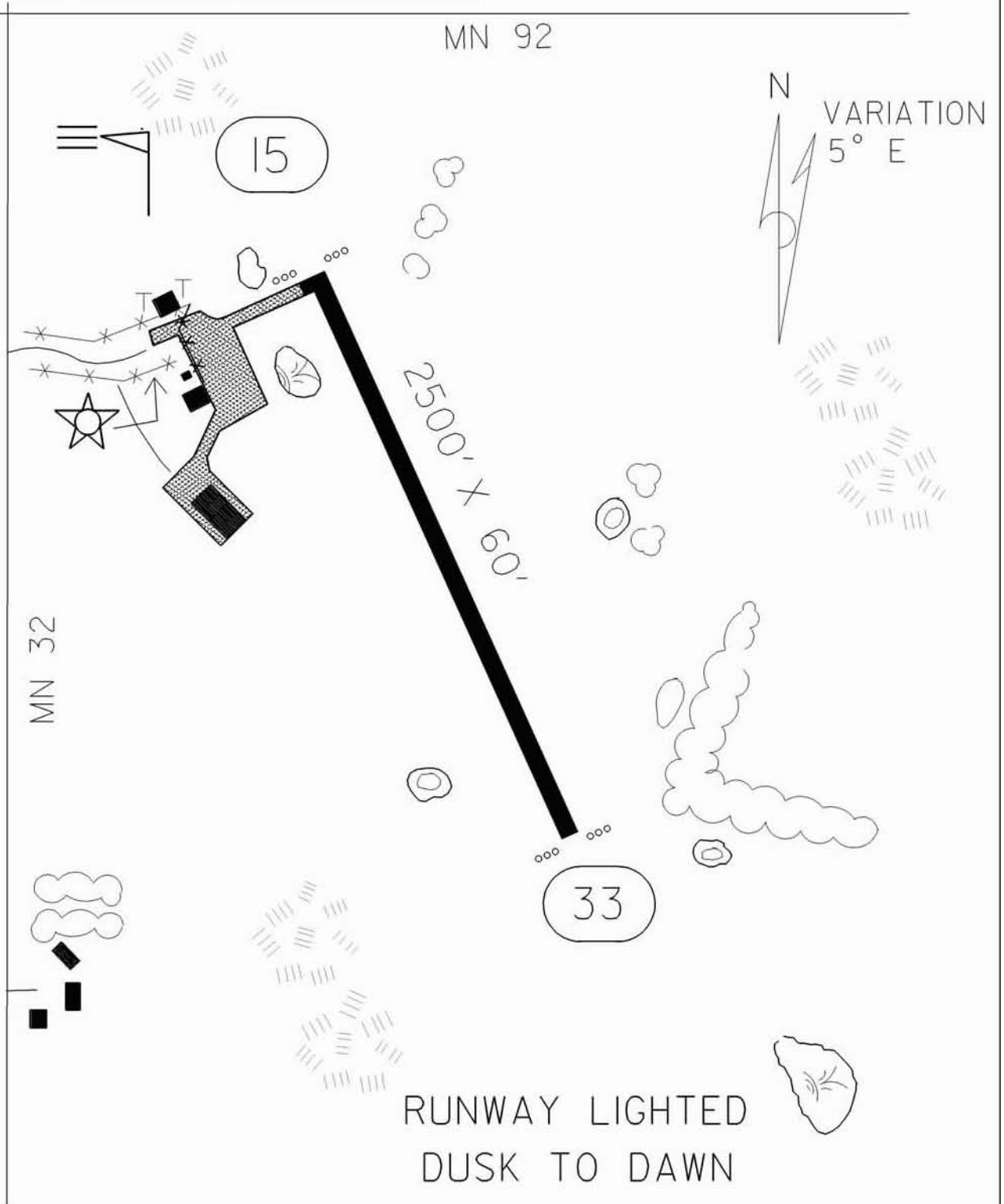
LONG: 96° 15.5'

COMM: CTAF: 122.9

MPLS CTR: 132.15

RNAV: (TVF 108.4) R185 D14.8

TPA: 1861' (800')

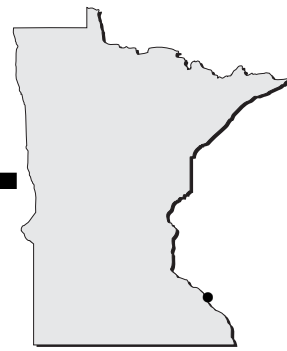


RED LAKE FALLS MUNICIPAL AIRPORT

RED LAKE FALLS

Red Wing - RGK

www.redwingairport.com



- Airport Manager:** Denny Tebbe - 651-385-3653 -
denny.tebbe@ci.red-wing.mn.us
- Contact Person:** Tom Blue, Blue Airways -
715-594-3701 -
teblue@blue-airways.com
- Chamber of Com:** 800-762-9516 - www.redwing.net
- Aero Cht Coord:** 11-K
- AWOS/ASOS:** 715-594-3763 - VHF 119.250
- MnWAS Loc/Hrs:** Arrival/Departure Building - 24 Hours
- Attended:** All/Mon-Sat/0800-1700, All/Sun/1000-1600
- Fuel:** 100LL, Jet A
- Self Service Fuel:** Visa, MC, Disc, Am Express, Multi-Serve, AvCard
- After Hrs Service:** 715-594-3999
- FBO(s):** Blue Airways - 715-594-3999 -
teblue@blue-airways.com - www.blue-airways.com
Seifert Skyways, Inc. - 715-594-3041 -
skyways@redwing.net - www.seifertskyways.com
- Ground Transport:** St. James Hotel; Car Rental; Courtesy Car
- Food Service:** Vending Machines
- Dining:** Hager Heights Drive-In - 715-792-2118 - 3 Miles
Norton's - 715-792-2464 - Across Field From Airport
Several Restaurants Located Downtown - 5 Miles
- Lodging:** St. James Hotel - 651-388-2846 - 5 Miles
Best Western - 651-388-1577 - 5 Miles
Red Carpet Inn - 651-388-1502 - 5 Miles
Days Inn - 651-388-3568 - 5 Miles
Several Bed & Breakfasts Located In Downtown
Red Wing
- Airport Events:** UHVPA Fly-In Breakfast - August
Commemorative Air Force Air Show - Memorial Day
Weekend
- Underwing Camp:** Yes
- Campgrounds:** Island Campground - 715-792-2502
- Golf Courses:** Mississippi National Golf Course - 651-388-1874
Red Wing Golf Club - 651-388-9524
- Local Attractions:** Pottery Mall; St. James Hotel; Shopping;
Antiques/Crafts; River Parks; Bluff Hiking; Cannon
Valley Bike Trail; Goodhue County Museum; River
City Days Summer Celebration; Treasure Island
Casino; Cross-Country & Downhill Skiing
- Comments:** For noise abatement, aircraft departing Runway 27
fly straight ahead to pattern altitude. Chamber of
Commerce has many maps available to assist in
Red Wing attractions, including walking tour of
historic districts, etc. Red Wing Visitor & Convention
Bureau - 651-385-5934 or 800-498-3444.
Remote Communications Outlet On Field - 122.6

FIELD ELEV. 780'

(RGK)

RED WING

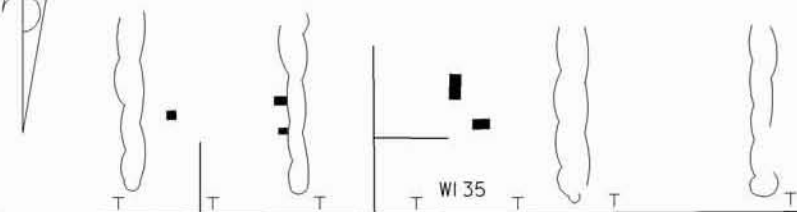
VICINITY MAP



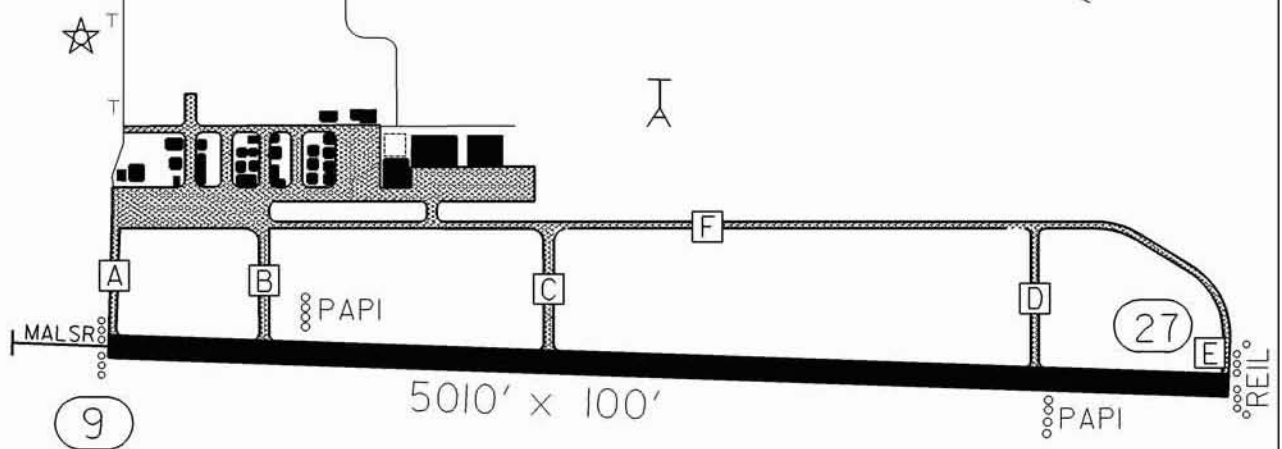
SEC. CH: GREEN BAY (S)
 LAT: 44° 35.4'
 LONG: 92° 29.1'
 COMM: CTAF: 123.05(L)
 AWOS: 119.250 VHF
 RCO FSS: 122.6
 MPLS APP: 121.2
 RNAV: (FGT 115.7) R089 D30
 TPA: 1800' (1015')
 APPROACH: RNAV, ILS



N
 VARIATION
 2° E

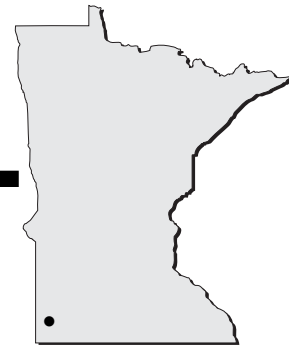


	RUNWAY 9 - 27		
	CLICKS ON 123.05		
	3	5	7
LIGHTS	LOW	MED	HIGH
PAPI	ON	ON	ON
REIL (27)	OFF	MED	HIGH
MALSR(9)	LOW	MED	HIGH
TAXI	LOW	MED	HIGH



MISSISSIPPI RIVER
 (GOOSE LAKE)

Redwood Falls - RWF



Airport Manager: David Fuhr - 507-644-3590 -
dfuhr@airbornedatasystems.com

Contact Person: Dan Fuhr - 507-644-3590 -
dfuhr@airbornedatasystems.com

Chamber of Com: 800-657-7070 - www.redwoodfalls.org

Aero Cht Coord: 11-E

AWOS/ASOS: 507-644-3564 - VHF 126.575

MnWAS Loc/Hrs: Arrival/Departure Building - 24 Hours

Attended: All/Mon-Fri/0800-1700

Fuel: 100LL, Jet A

Self Service Fuel: Visa, Mastercard, Multi-Serve, AvFuel

After Hrs Service: 507-644-3590

FBO(s): Fuhr Flying Service - 507-644-5419 -
dfuhr@airbornedatasystems.com

Ground Transport: Courtesy Car
Shuttle To Casino

Food Service: None

Dining: Several Restaurants In Town - 3 Miles

Lodging: Super 8 Motel
Comfort Inn
Dakota Inn
Jackpot Junction

Airport Events: Fly-In Pancake Breakfast - June

Underwing Camp: No

Campgrounds: Ramsey Park

Golf Courses: Redwood Golf
Jackpot Junction

Local Attractions: Jackpot Junction
Ramsey Park
Inventors Congress In June

Comments: None

FIELD ELEV. 1023'

(RWF)

REDWOOD FALLS

VICINITY MAP



SEC. CH: TWIN CITIES (S)

LAT: 44° 32.8'

LONG: 95° 04.9'



COMM: CTAF: 123.0(L)

ASOS: 126.575 VHF

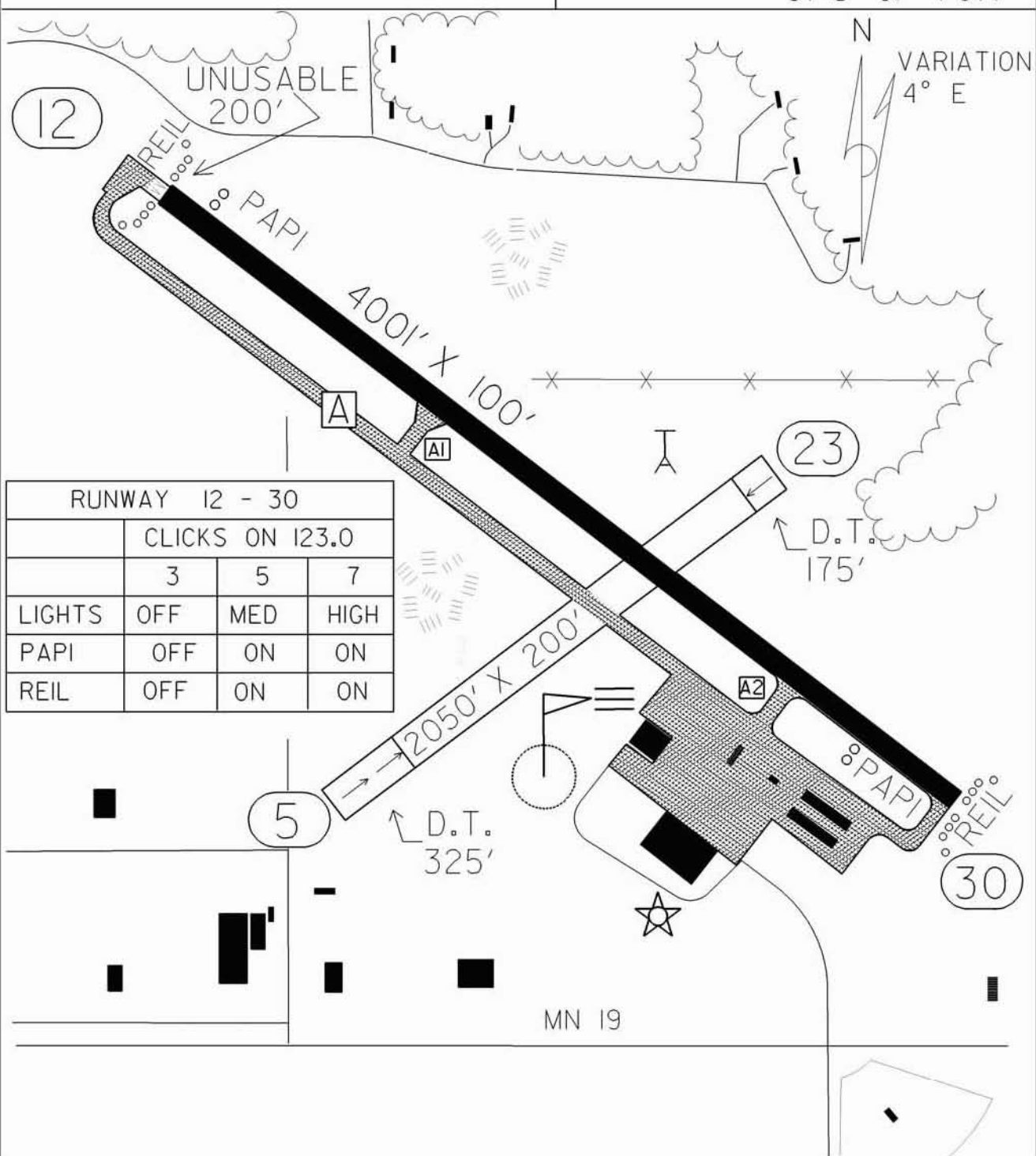
RCO FSS: 122.4

MPLS CTR: 127.1

RNAV: (RWF 113.3) R015 D5.2

TPA: 2020' (997')

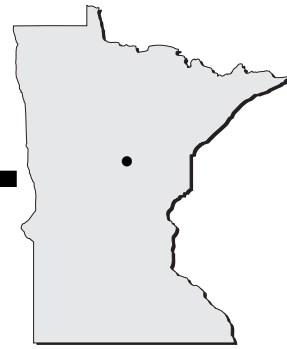
APPROACH: VOR/DME,
GPS & VOR



REDWOOD FALLS MUNICIPAL AIRPORT

REDWOOD FALLS

Remer - 52Y

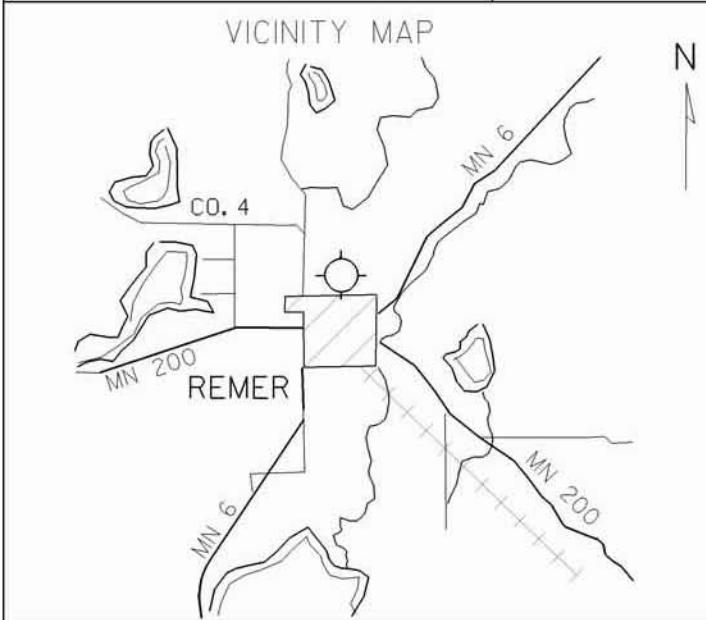


Airport Manager: Mark Madden - 218-566-3436
Contact Person: Mark Madden - 218-566-4156
Chamber of Com: 218-566-1680
Aero Cht Coord: 6-H
AWOS/ASOS: No
MnWAS Loc/Hrs: NA
Attended: Unattended
Fuel: None
Self Service Fuel: No
After Hrs Service: None
FBO(s): None
Ground Transport: None
Food Service: None
Dining: Restaurants - .25 Mile
Lodging: Remer Motel - .25 Mile
Airport Events: None Reported
Underwing Camp: No
Campgrounds: 2 Miles
Golf Courses: 10 Miles
Local Attractions: Harvest Festival - First Week In August
Fireman's Day - June
Irish Parade - March
Comments: Sign with gate combination is inside of the gate.
Grocery store, gas stations, floral shop, clinic, real estate agencies, several restaurants.

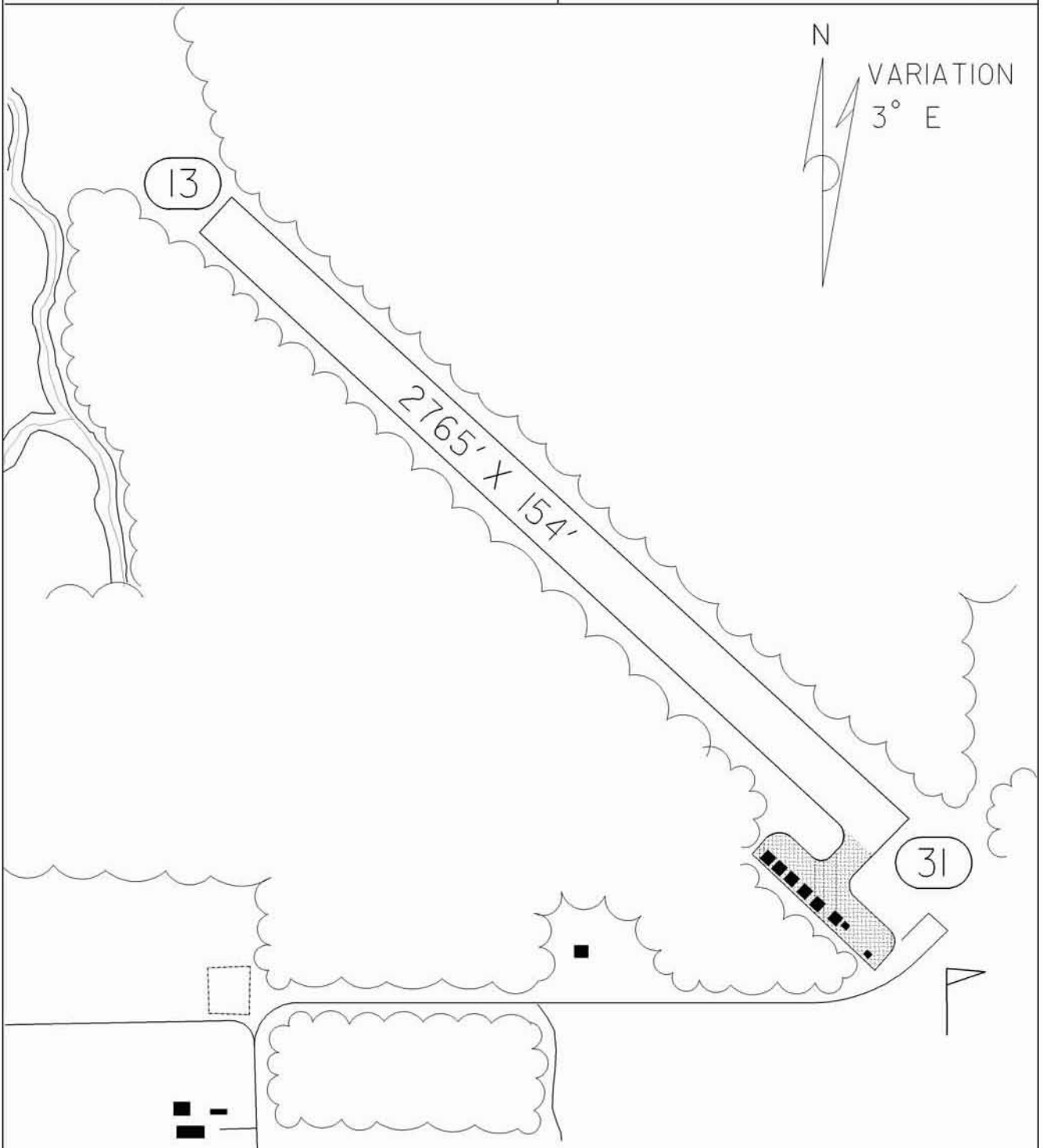
FIELD ELEV. 1350'

(52Y)

REMER



SEC. CH: TWIN CITIES (N)
LAT: 47° 04.1'
LONG: 93° 54.9'
COMM: CTAF: 122.9
MPLS CTR: 118.05
RNAV: (GPZ III.4) R247 DI8.9
TPA: 2350' (1000')



REMER MUNICIPAL AIRPORT

REMER

Rochester - RST
rochesterintlairport.com

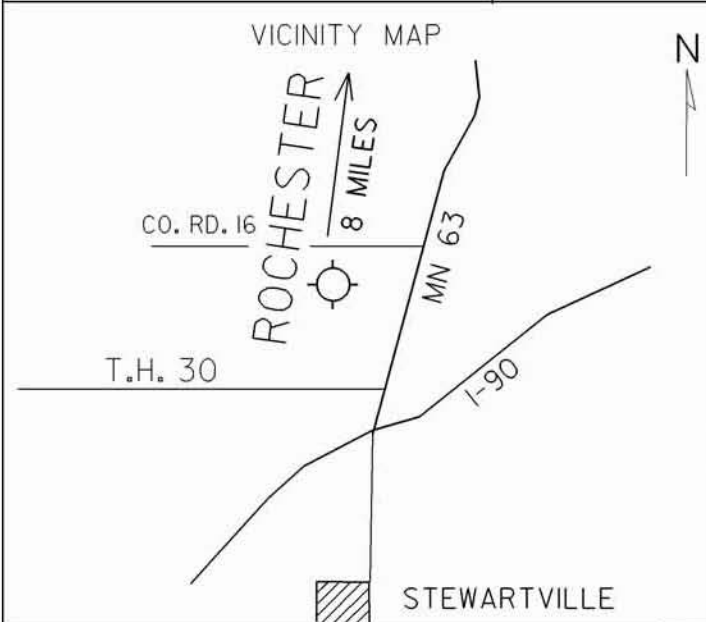


- Airport Manager:** Steve Leqve - 507-282-2328 - sleqve@rochesterintlairport.com
- Contact Person:** Steve Leqve - 507-282-2328 - sleqve@rochesterintlairport.com
- Chamber of Com:** 507-288-1122 - www.rochestermnchamber.com
- Aero Cht Coord:** 13-J
- AWOS/ASOS:** 507-285-0298
- MnWAS Loc/Hrs:** Rochester Aviation - 24 Hours
- Attended:** All/All/All
- Fuel:** 100LL, Jet A
- Self Service Fuel:** No
- After Hrs Service:** 507-282-1717
- FBO(s):** Rochester Aviation - 507-282-1717 - 122.95 - Steve@rochesteraviation.com - www.rochesteraviation.com
- Ground Transport:** Yellow Cab - 507-282-2222
- Food Service:** The Wright Stuff Food & Drink - 507-252-9869 - In Main Terminal
Hangar Bar & Grill - 507-288-8444 - On Airport
- Dining:** The Wright Stuff Food & Drink - 507-252-9869 - In Main Terminal
Hangar Bar & Grill - 507-288-8444 - On Airport
- Lodging:** Sleep Inn & Suites - 507-536-7000 - On Airport
Holiday Inn South - 507-288-1844 - 8 Miles
Hampton Inn - 507-287-9050 - 7 Miles
AmericInn Motel - 507-533-4747 - 4 Miles
- Airport Events:** None Reported
- Underwing Camp:** No
- Campgrounds:** Autumn Woods AmericInn Park - 507-289-1123 - 1 Mile
- Golf Courses:** Oak Summit - .25 Mile
Willow Creek - 4 Miles
Riverview Greens - 4 Miles
- Local Attractions:** Mayo Clinic
Mayo Civic Center
- Comments:** ILS RWY 13 109.1, RWY 31 108.5
U. S. Customs Available Monday - Friday, 8:30 A.M. - 5:00 P.M. CST, After Hours Or Weekends Require Prior Notification - 507-285-5278
Chamber Of Commerce E-Mail - chamber@rochestermnchamber.com
Airport Open 24 Hours
Scheduled Air Service

FIELD ELEV. 1317'

(RST)

ROCHESTER



SEC. CH: CHICAGO (N)

LAT: 43° 54.5'

LONG: 92° 29.9'



COMM:

GND: 121.9, ATIS: 120.5

CTAF: 118.3, RCO FSS: 122.45

ROCHESTER APP: 119.8 OR 119.2

RNAV: (RST 112.0) R025 D8.6

TPA: 2300' (983')

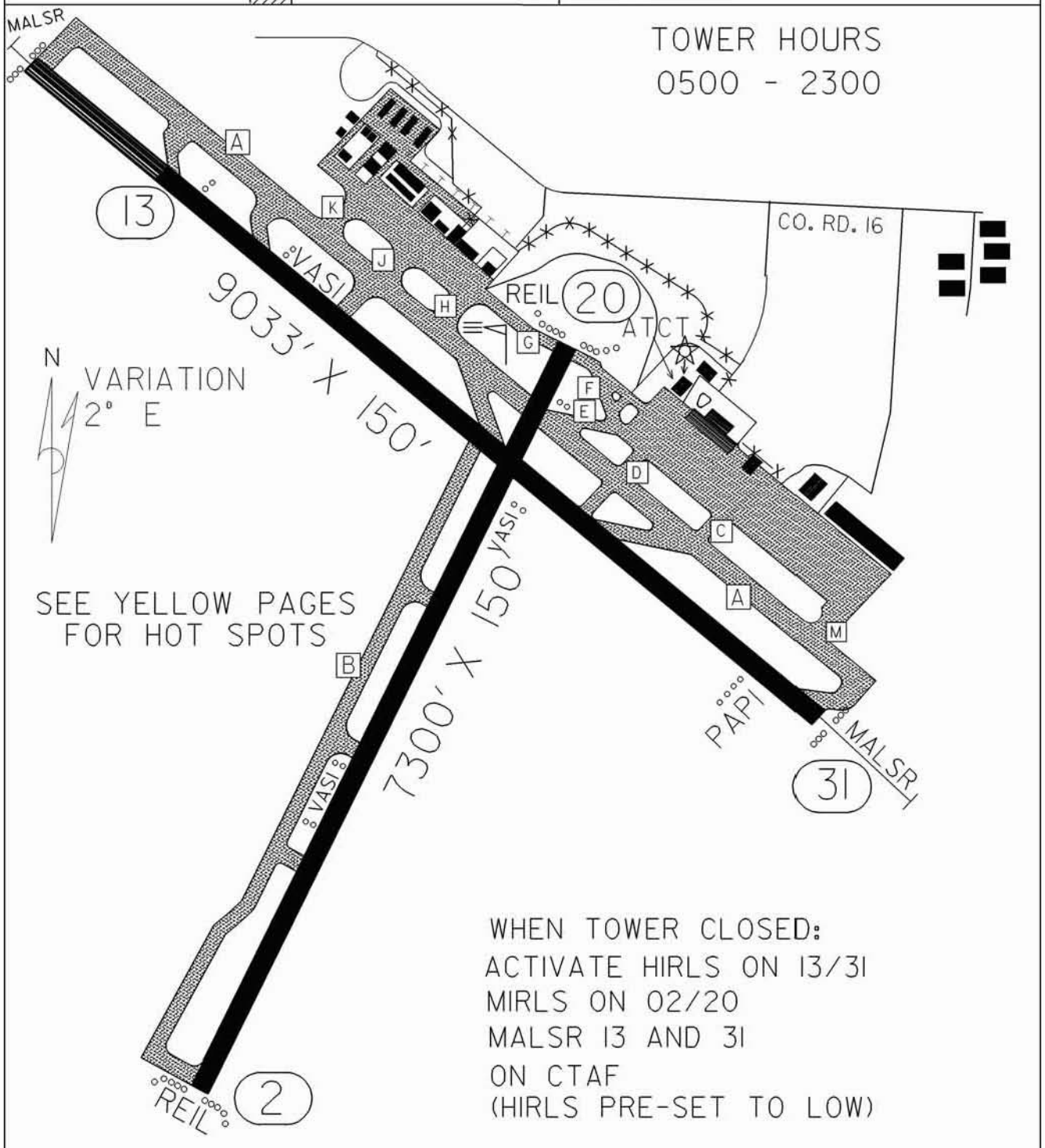
LANDING RIGHTS AIRPORT

APPROACH: ILS, VOR,

VOR/DME, ASR, RNAV

TOWER HOURS

0500 - 2300

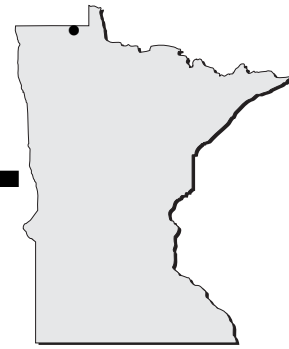


WHEN TOWER CLOSED:
 ACTIVATE HIRLS ON 13/31
 MIRLS ON 02/20
 MALSR 13 AND 31
 ON CTAF
 (HIRLS PRE-SET TO LOW)

ROCHESTER INTERNATIONAL AIRPORT

ROCHESTER

Roseau - ROX



Airport Manager: Arlen Sandland - 218-463-3906 - arlens@wiktel.net
Contact Person: Arlen Sandland - 218-463-3906 - arlens@wiktel.net
Chamber of Com: 800-815-1824 - city.roseau.mn.us
Aero Cht Coord: 3-D
AWOS/ASOS: 218-463-1803 - VOR 108.8
MnWAS Loc/Hrs: Arrival/Departure Building - 24 Hours
Attended: All/Mon-Fri/0800-1700
Fuel: 100LL, Jet A
Self Service Fuel: Visa, Mastercard, Multi-Service
After Hrs Service: 218-463-3906
FBO(s): Roseau Aviation, Inc. - 218-463-3906 - 122.8 - arlens@wiktel.com
Ground Transport: Courtesy Car
Car Rental: Bryan Erickson - 218-463-1255
Food Service: None
Dining: Guest House - 218-463-2542 - 3 Miles
Brandt's - 218-463-2036 - 3 Miles
Nelson's Cafe - 218-463-2277 - 3 Miles
Dairy Queen - 218-463-3030 - 3 Miles
Silver Dragon - 218-463-3848 - 3 Miles
Pizza Ranch - 218-463-0111 - 3 Miles
Subway - 218-463-2677 - 3 Miles
Lodging: North Country Inn - 218-463-9144 - 3 Miles
AmericInn Motel - 218-463-1045 - 3 Miles
North Country Inn - 888-300-2196
Airport Events: None Reported
Underwing Camp: Yes
Campgrounds: Roseau Municipal Park - 2 Miles
Hayes Lake State Park - 18 Miles
Golf Courses: Oakcrest Golf Course - Holes: 18
Local Attractions: Roseau County Museum
Polaris Industries
Comments: None

FIELD ELEV. 1059'

(ROX)

ROSEAU

VICINITY MAP



SEC. CH: TWIN CITIES (N)

LAT: 48° 51.4'

LONG: 95° 41.8'

COMM: CTAF: 122.8(L)

AWOS: 108.8 VOR

RCO FSS: 122.25


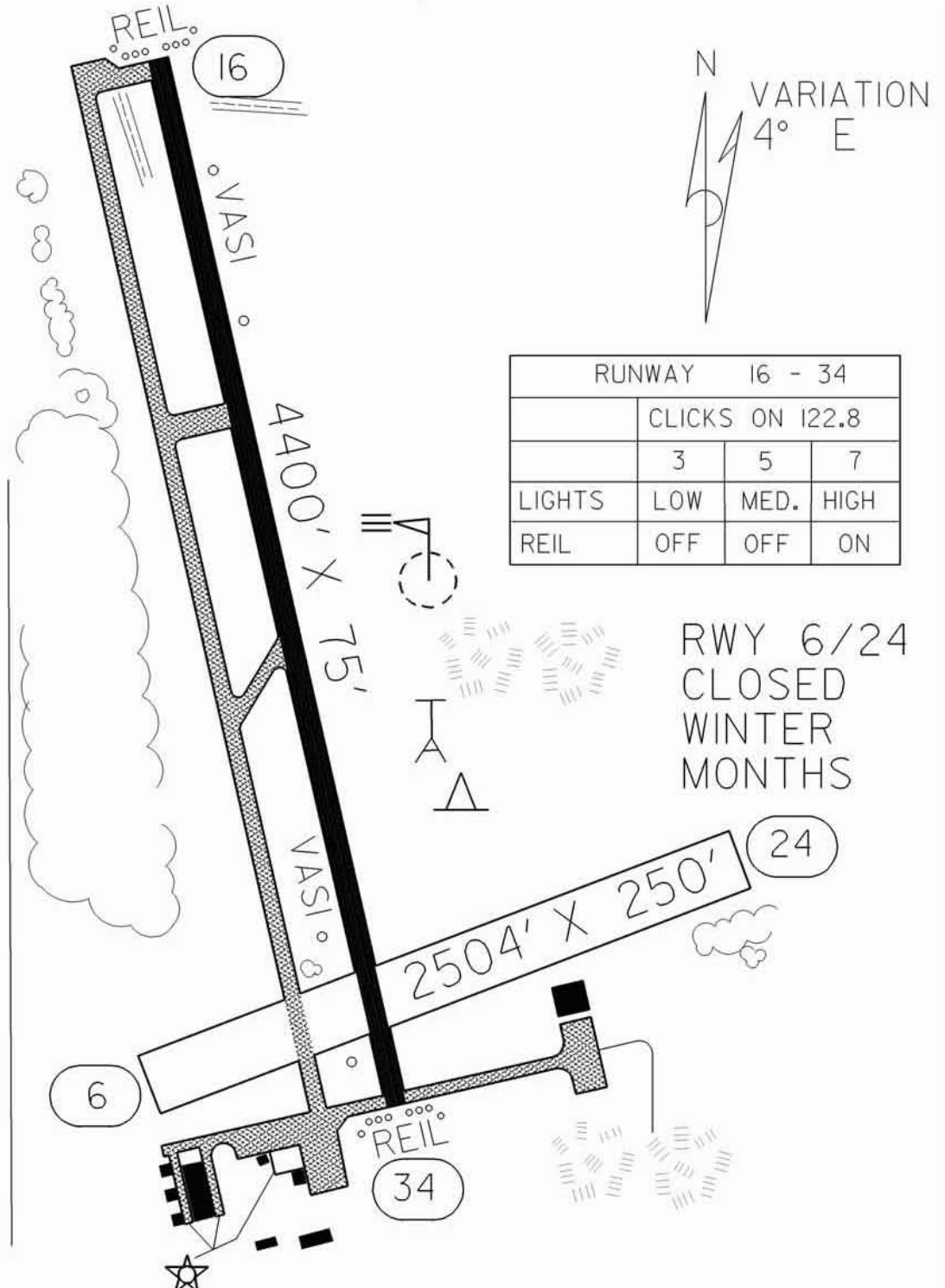
MPLS CTR: 127.8



RNAV: (ROX 108.8) ON AIRPORT

TPA: 1850' (791')

APPROACH: GPS & VOR



RUNWAY 16 - 34			
	CLICKS ON 122.8		
	3	5	7
LIGHTS	LOW	MED.	HIGH
REIL	OFF	OFF	ON

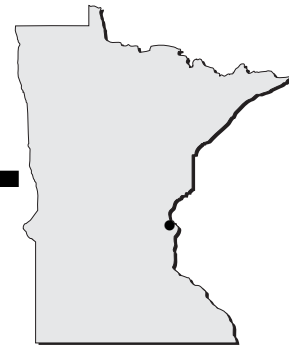
RWY 6/24
CLOSED
WINTER
MONTHS

TRAILER
PARK

ROSEAU MUNICIPAL AIRPORT
(RUDY BILLBERG FIELD)

ROSEAU

Rush City - ROS



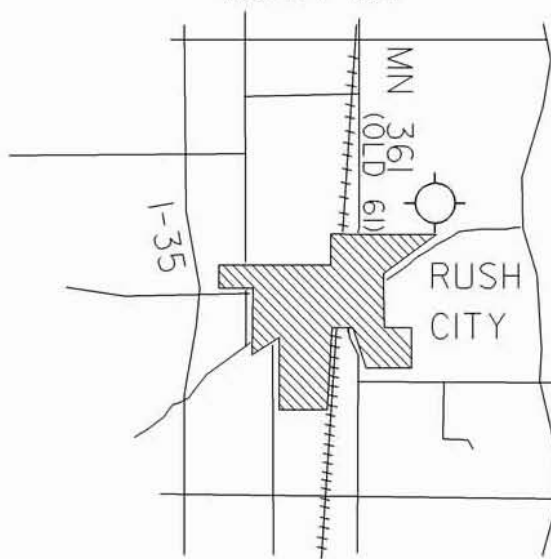
- Airport Manager:** Howard Hanson - 320-358-3333 - hhglass54@hotmail.com
- Contact Person:** Howard Hanson - 320-358-3333 - hhglass54@hotmail.com
- Chamber of Com:** 320-358-4743
- Aero Cht Coord:** 9-J
- AWOS/ASOS:** 320-358-3339 - NDB 282
- MnWAS Loc/Hrs:** Hawk Aviation, Inc. - 24 Hours
- Attended:** All/Mon-Fri/0800-1630, All/Sat-Sun/0800-1300
- Fuel:** 100LL, Jet A
- Self Service Fuel:** Visa, Mastercard, Discover
- After Hrs Service:** 320-358-3333
- FBO(s):** Indian Head Airways, Inc. - 320-358-4205 - ihainc@hotmail.com
Hawk Aviation, Inc. - 320-358-3665 - 122.9 - mark@hawk-aviation.com - www.hawk-aviation.com
- Ground Transport:** None
- Food Service:** Snack & Soft Drink Vending (Hawk Aviation, Inc.)
- Dining:** Grant House Bed & Breakfast - 320-358-3661 - 1 Mile
Pizza & Stuff (Delivery) - 320-358-3866 - 1.50 Miles
Rriatti's (Delivery) - 320-358-1411 - 1.50 Miles
Burger King - 320-358-4314 - 2 Miles
- Lodging:** Grant House Bed & Breakfast - 320-358-3661 - 1 Mile
AmericInn, North Branch - 651-674-8627 - 12 Miles
Super 8, North Branch - 651-674-7074 - 12 Miles
Gail Motel, Pine City - 320-629-2559 - 10 Miles
Schwartzwald Motel, Pine City - 320-629-2511 - 10 Miles
- Airport Events:** Fly-In Breakfast - Second Weekend In June
- Underwing Camp:** Yes
- Campgrounds:** Rush Lake Resort; Martin's Resort; Rushmore Campgrounds; Rushaven Resort; Lakeview Resort
- Golf Courses:** Pine City Municipal Golf Course
North Branch Golf Course
Brookside Golf Course - Rush City
- Local Attractions:** Rush Lake; St. Croix River; Chisago County Fair; Grand Casino Hinckley
- Comments:** None


FIELD ELEV. 923'

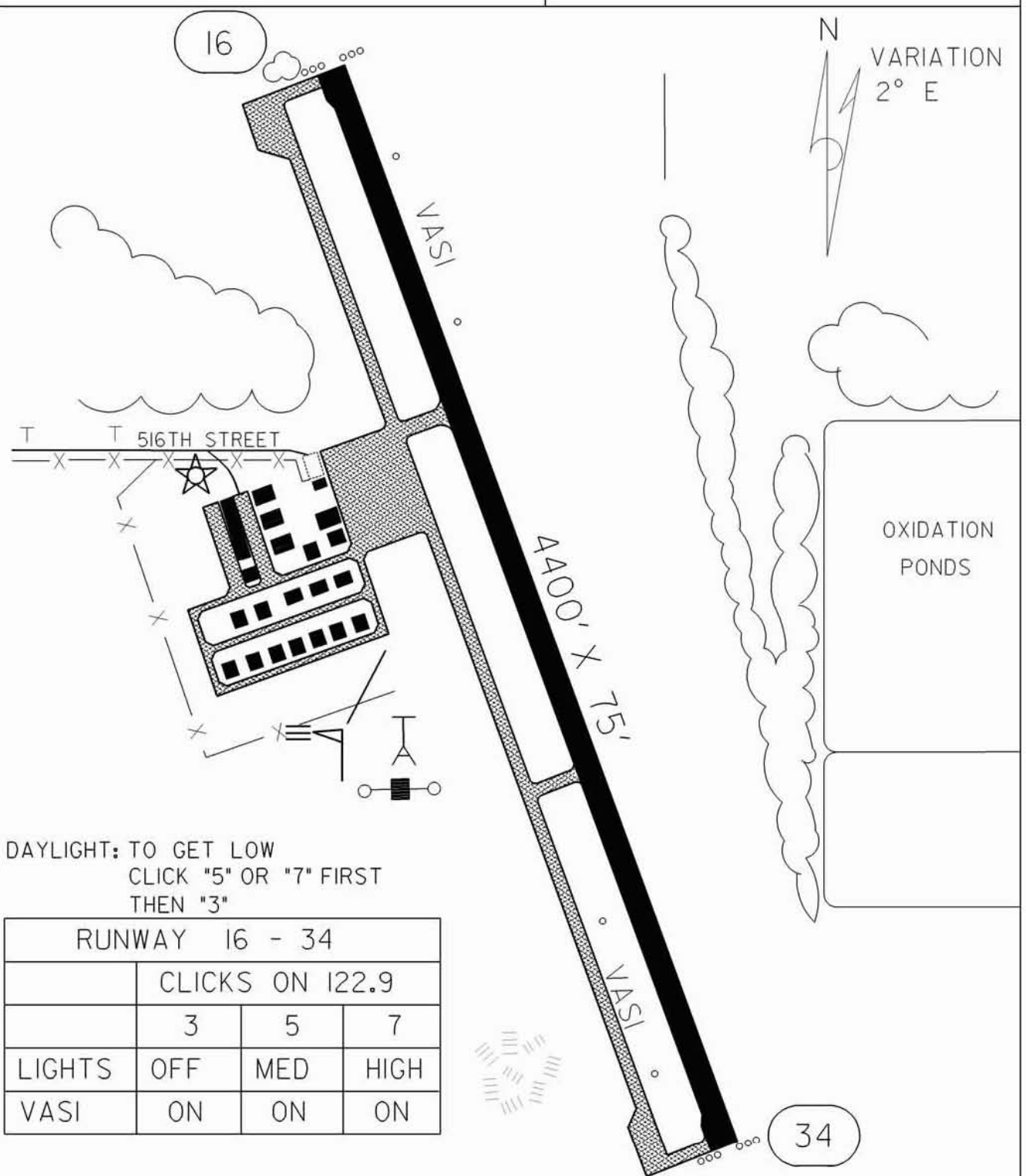
(ROS)

RUSH CITY

VICINITY MAP



SEC. CH: GREEN BAY (S)
 LAT: 45° 41.9'
 LONG: 92° 57.2'
 COMM: CTAF: 122.9 (L)
 AWOS: 282 NDB
 MPLS CTR: 121.05
 GCO: 121.725
 RNAV: (GEP 117.3) R022 D37.6
 NDB: (ROS) 282
 TPA: 1720' (797') 
 APPROACH: GPS & NDB



DAYLIGHT: TO GET LOW
 CLICK "5" OR "7" FIRST
 THEN "3"

RUNWAY 16 - 34			
	CLICKS ON 122.9		
	3	5	7
LIGHTS	OFF	MED	HIGH
VASI	ON	ON	ON

RUSH CITY REGIONAL AIRPORT

RUSH CITY

Rushford - 55Y



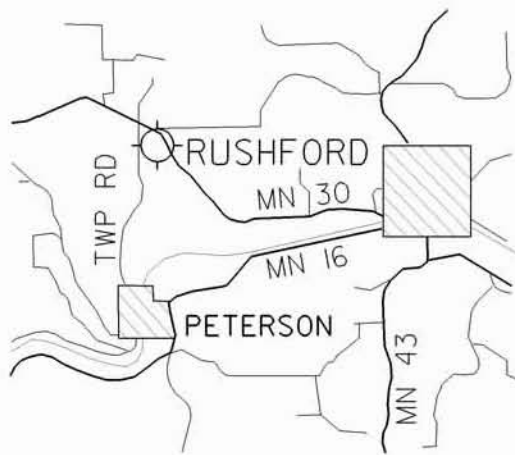
- Airport Manager:** Mike Thern - 507-864-2705 - rushford@acegroup.cc
- Contact Person:** Mike Thern - 507-864-2705 - rushford@acegroup.cc
- Chamber of Com:** 507-864-3338 - www.rushford.net
- Aero Cht Coord:** 13-L
- AWOS/ASOS:** No
- MnWAS Loc/Hrs:** Arrival Departure Building - 24 Hours
- Attended:** All/Mon-Fri/0900-1700
- Fuel:** 100LL
- Self Service Fuel:** Visa, Mastercard
- After Hrs Service:** 507-454-2705
- FBO(s):** Rushford Aviation, Inc. - 507-864-2705 - 122.90 - fly55y@acegroup.cc
- Ground Transport:** Can Be Arranged
- Food Service:** Snacks
- Dining:** Sprigs Of Rushford - 507-864-1313 - 4 Miles
Stumpy's - 507-864-7156 - 4 Miles
McGeorge's - 507-864-7654 - 4 Miles
The Creamery - 507-864-7214 - 4 Miles
Subway - 507-864-2522 - 4 Miles
- Lodging:** Windswept Inn - 507-864-2545 - 4 Miles
River Trail Inn - 800-584-6764 - 4 Miles
Meadows Inn Bed & Breakfast - 507-864-2378
Sweet Dreams Bed & Breakfast - 507-864-2462 - .50 Mile
- Airport Events:** Annual City Celebration - Third Weekend In July - Airplane Rides Available
Call For Details On Other Airport Events
- Underwing Camp:** Yes
- Campgrounds:** Northend Park - 507-864-7720
- Golf Courses:** Ferndale Country Club - 507-864-7626
- Local Attractions:** Creekside Community Park - Tennis, Volleyball, Shelters, Basketball, Softball, Paved Hiking Trails, Playground; Rushford Aquatic Center - Wheelchair Accesible Pool Facility With Slide, Mushroom, Large Deck & Picnic Area; Area Surrounded By The Hardwood Memorial State Forest; DNR Trail Center; Root River Bike Trail - 40+ Paved Miles (Bike & Canoe Rentals Available); Magelssen Bluff Park; Historic Depot, Church & School House At Trail Center Site
- Comments:** Port-A-Potty Only For Campers

FIELD ELEV. 1211'

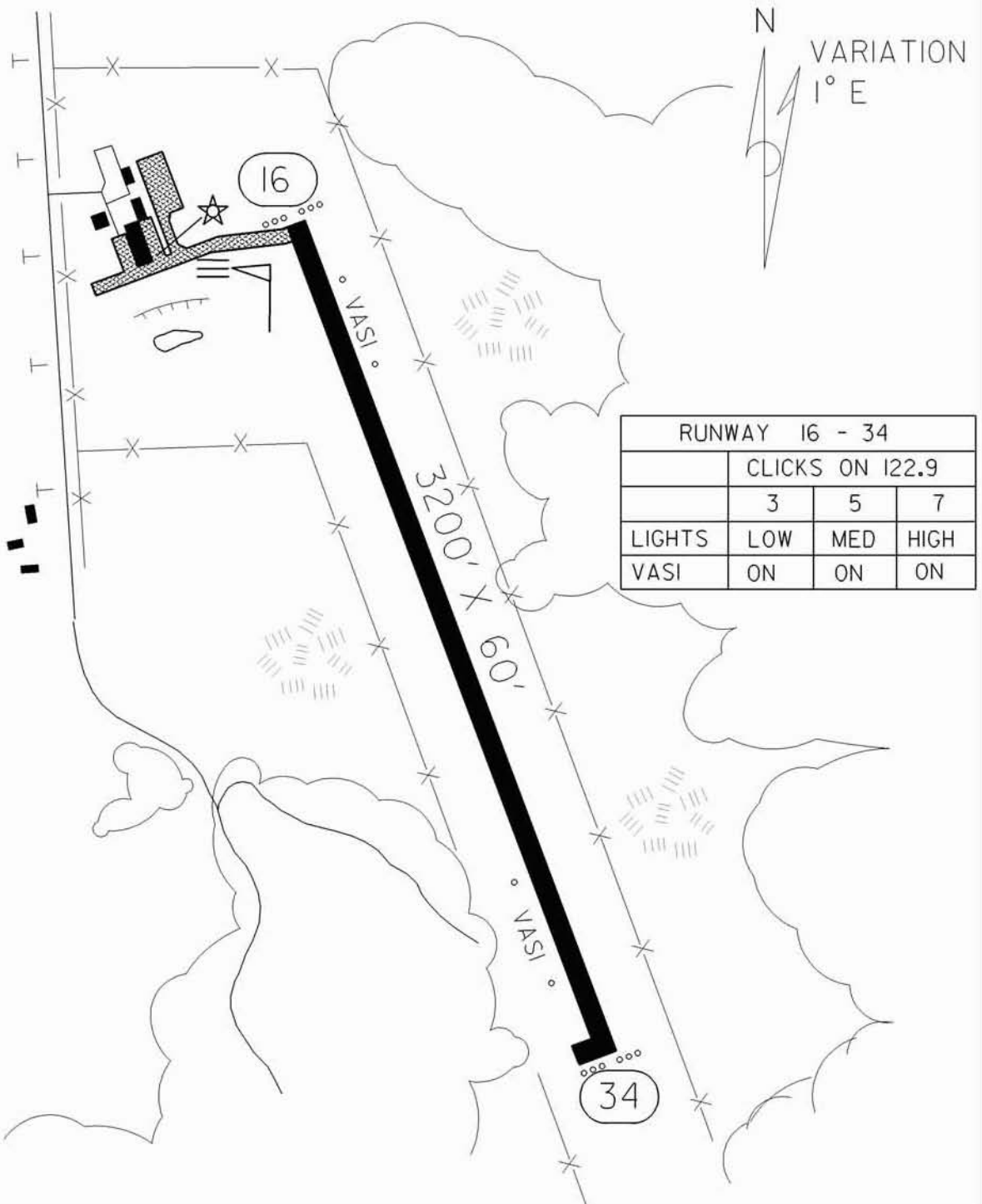
(55Y)

RUSHFORD

VICINITY MAP



SEC. CH: CHICAGO (N)
 LAT: 43° 49.0'
 LONG: 91° 49.8'
 COMM: CTAF: 122.9 (L)
 MPLS CTR: 128.6
 RNAV: (ODI 117.9) R249 DI6.8
 TPA: 2211' (1000')
 APPROACH: GPS, VOR/DME



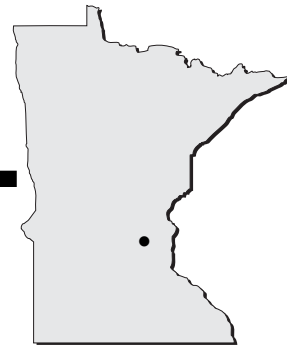
RUNWAY 16 - 34			
CLICKS ON 122.9			
	3	5	7
LIGHTS	LOW	MED	HIGH
VASI	ON	ON	ON

RUSHFORD MUNICIPAL AIRPORT

RUSHFORD

St. Cloud - STC

www.stcloudairport.com

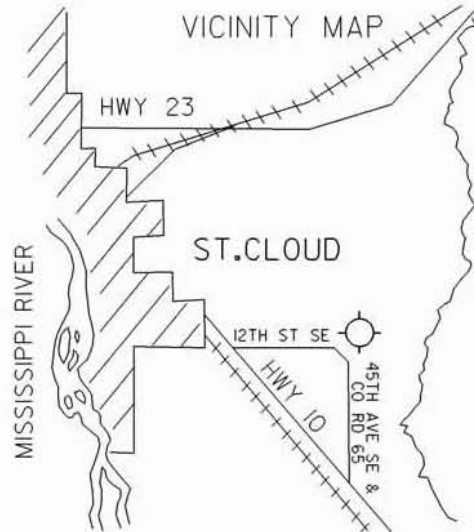


- Airport Manager:** Bill Towle - 320-255-7292 - william.towle@ci.stcloud.mn.us
- Contact Person:** Bill Towle - 320-255-7292 - william.towle@ci.stcloud.mn.us
- Chamber of Com:** 320-251-2940 - www.stcloudareachamber.com
- Aero Cht Coord:** 9-G
- AWOS/ASOS:** 320-240-8781 - VOR 112.1
- MnWAS Loc/Hrs:** General Aviation Building - Same As Attendance Schedule
Control Tower - 7:00 A.M. - 11:00 P.M.
- Attended:** All/All/0500-2300
- Fuel:** 100LL, Jet A
- Self Service Fuel:** No
- After Hrs Service:** 320-253-1500
- FBO(s):** St. Cloud Aviation, Inc. - 320-253-1500 - 122.7 - stcline@integraonline.com - www.stcloudaviation.com
Wright Aero, Inc. - 320-963-5094 - 122.7 - www.wrightaeroinc.com
- Ground Transport:** Yellow Cab - 320-251-5050
Executive Express - 320-253-2226
Enterprise Rent-A-Car - 320-240-9000
Hertz Auto Rental - 320-253-9480
Avis Auto Rental - 320-252-4012
- Food Service:** The Ground Crew - 5:00 A.M.-2:00 P.M. - Monday-Friday
- Dining:** Green Mill (Kelly Inn) - 320-259-6455; Copper Lantern - 320-252-0672; Michael's Steak & Seafood (Americanna Inn) - 320-252-7100 - 3 Miles
- Lodging:** Holiday Inn - 320-253-9000; Radisson - 320-654-1661; Best Western; Americanna Inn - 320-252-8700 - 3 Miles; Best Western Kelly Inn - 320-253-0606; Ramada Limited & Suites - 320-253-3200; Super 8 - 320-253-5530
- Airport Events:** Airport Days; Civil Air Patrol Fly-In Breakfast
- Underwing Camp:** No
- Campgrounds:** Cloudy Town - 5 Miles
Riverside Resort - 320-597-2473 - 15 Miles
- Golf Courses:** Wapicada - 7 Miles; Country Club - 7 Miles; Angushire - 10 Miles; The Fairways - 1 Mile
- Local Attractions:** Heritage Center Museum; Sports Center; National Hockey Center; Munsinger Gardens; MN Baseball Hall Of Fame Museum; WWW Festival; Granite Quarry Tours; Hill Monastic Library; Molitor's Trout Heaven Park; Natural History Museum; Virginia Clemens Rose Garden
- Comments:** St. Cloud Area Web Site - www.visitstcloudmn.com
Convention & Visitor's Bureau - 800-264-2940
No Underwing Camping
Scheduled Air Service

FIELD ELEV. 1031'

(STC)

ST. CLOUD



SEC. CH: TWIN CITIES (S)

LAT: 45° 32.8'

LONG: 94° 03.6'

COMM: CTAF: 118.25(L)

TOWER: 118.25 GROUND: 121.6

ATIS: 119.375

ASOS: 112.1 VOR

RCO FSS: 122.5

MPLS CTR: 121.05

RNAV: (STC 112.1) ON AIRPORT

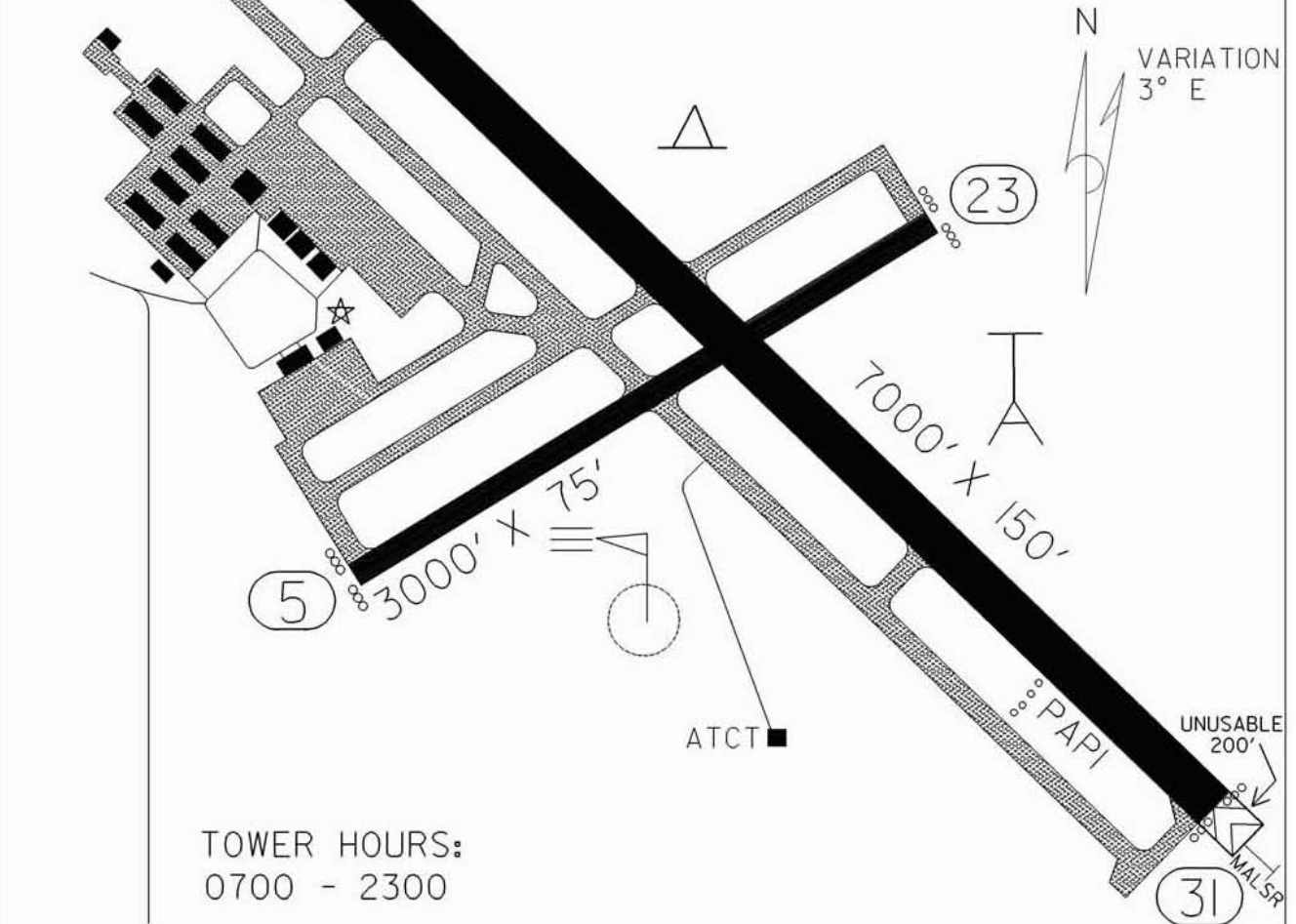
TPA: 1831' (800')

APPROACH: ILS, RNAV, LOC, VOR/DME & VOR



	RUNWAY 13 - 31			RUNWAY 5 - 23			
	CLICKS ON 118.25			CLICKS ON 118.25			
	3	5	7	3	5	7	
LIGHTS	OFF	MED	HIGH	LIGHTS	OFF	MED	HIGH
PAPI	OFF	ON	ON				
MALSR	LOW	MED	HIGH				
MALSR	LOW	MED	HIGH				

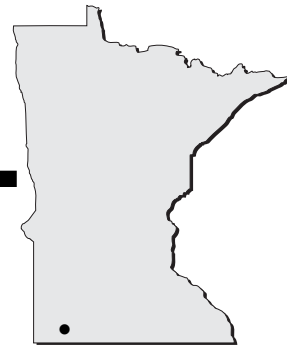
DAYLIGHT: TO GET LOW, CLICK "5" OR "7" FIRST, THEN "3"



ST.CLOUD REGIONAL AIRPORT

ST.CLOUD

St. James - JYG



Airport Manager: DeWayne Malmgren -
507-375-4976

Contact Person: DeWayne Malmgren -
507-375-4976

Chamber of Com: 507-375-3333 -
www.stjamesmn.org

Aero Cht Coord: 13-F

AWOS/ASOS: 507-375-7105 - NDB 260

MnWAS Loc/Hrs: Arrival/Departure Building - 24 Hours

Attended: Unattended

Fuel: 100LL

Self Service Fuel: No

After Hrs Service: 507-375-4976

FBO(s): None

Ground Transport: DeWayne Malmgren - 507-375-4976

Food Service: None

Dining: Happy Chef - 507-375-7100 - 2 Miles West

Lodging: Super 8 Motel - 507-375-4708 - 2 Miles West

Airport Events: Railroad Days Open House- Third Weekend In June

Underwing Camp: Yes

Campgrounds: Municipal Campgrounds - 3 Miles West
Eagles Nest - 2 Miles East

Golf Courses: The Watonwan Country Club - 2 Miles East

Local Attractions: Railroad Days - Third Weekend In June

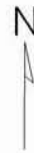
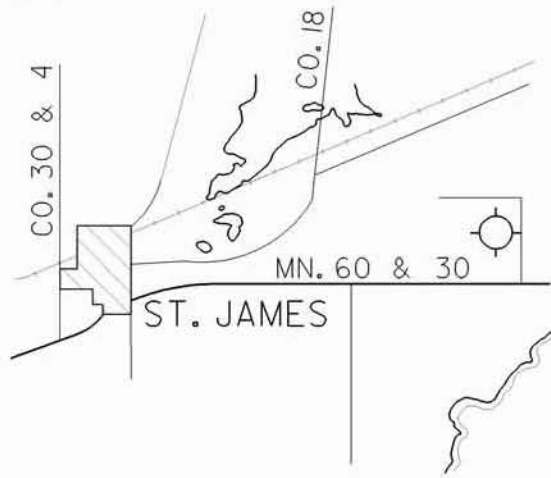
Comments: None


FIELD ELEV. 1067'

(JYG)

ST. JAMES

VICINITY MAP




SEC. CH: OMAHA NORTH
 LAT: 43° 59.2'
 LONG: 94° 33.5'
 COMM: CTAF: 122.9(L)
 AWOS: 260 NDB
 MPLS CTR: 127.75
 GCO: 121.725
 RNAV: (FRM 110.2) R337 D21.3
 NDB: (JYG) 260
 TPA: 2060' (993') 
 APPROACH: NDB
 & RNAV

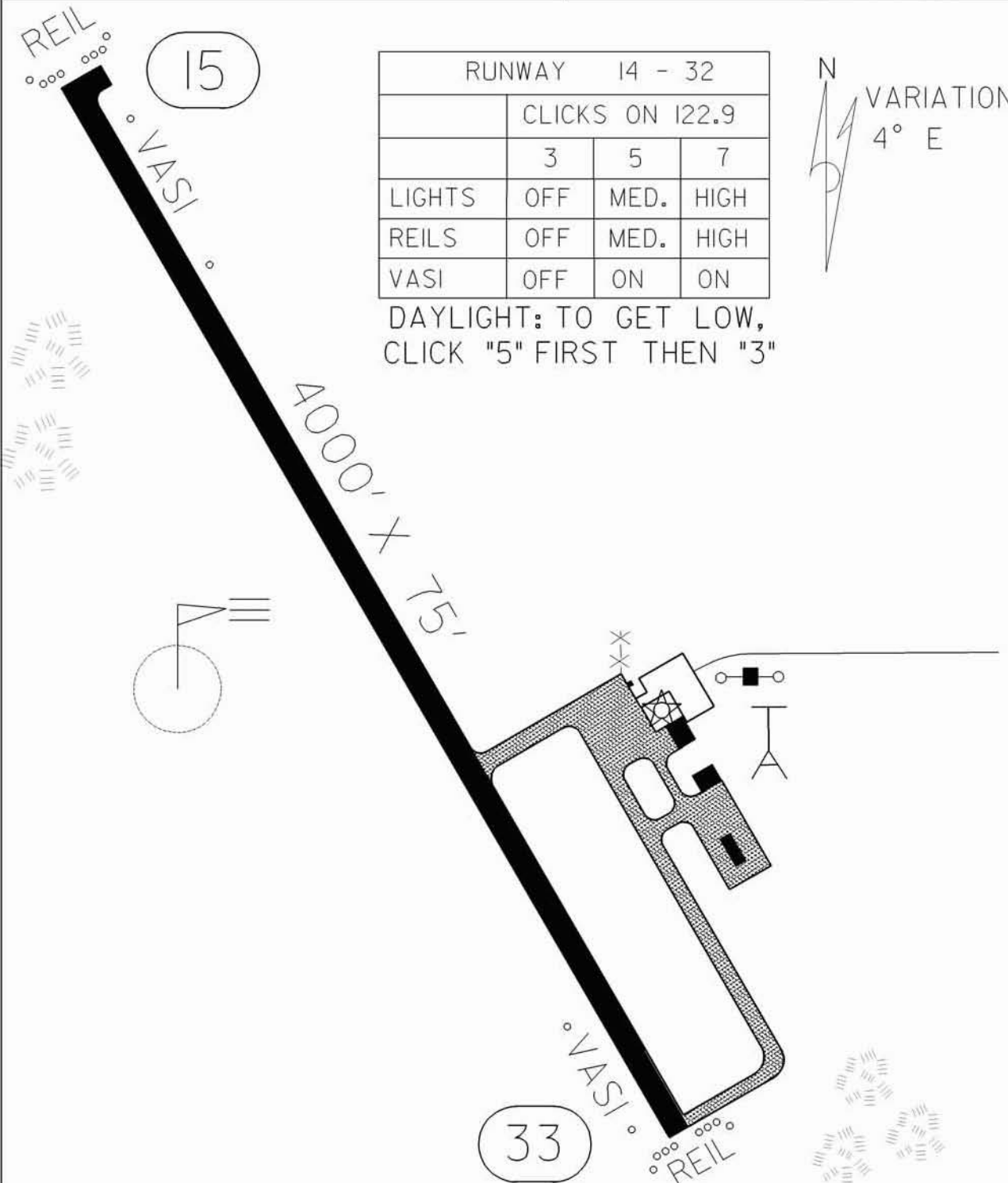
REIL

 (15)
 VASI

	RUNWAY 14 - 32		
	CLICKS ON 122.9		
	3	5	7
LIGHTS	OFF	MED.	HIGH
REILS	OFF	MED.	HIGH
VASI	OFF	ON	ON



DAYLIGHT: TO GET LOW,
 CLICK "5" FIRST THEN "3"

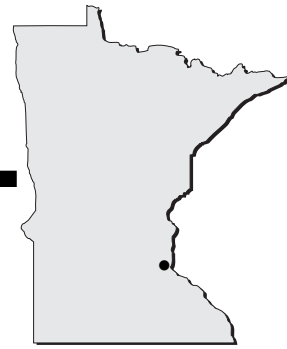


ST. JAMES MUNICIPAL AIRPORT

ST. JAMES

St. Paul - STP

www.msppairport.com/relievers



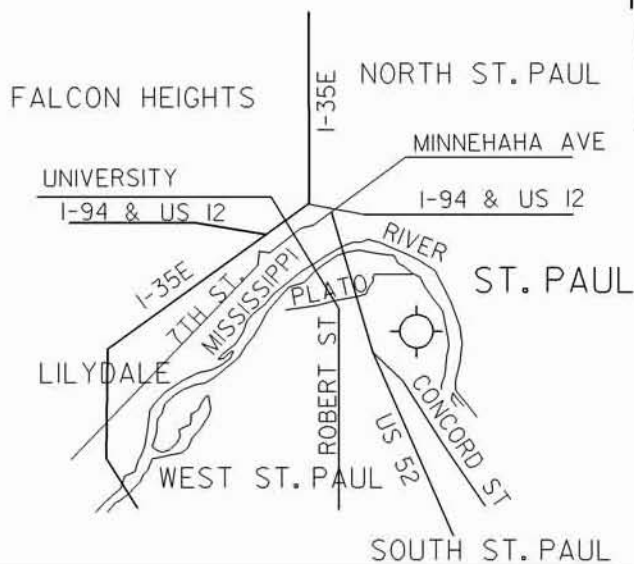
- Airport Manager:** Gregory Fries - 651-224-4306 - gfries@msppmac.org
- Contact Person:** Gregory Fries - 651-224-4306 - gfries@msppmac.org
- Chamber of Com:** 651-223-5000 - www.saintpaulchamber.com
- Aero Cht Coord:** 11-I
- AWOS/ASOS:** 651-298-1410
- MnWAS Loc/Hrs:** Army Guard - Monday-Friday, 7:00 A.M.-4:30 P.M.
Main Terminal - Monday-Friday, 7:00 A.M.-10:00 P.M.
State Patrol - 24 Hours
Regent Aviation, Hangar 1, Airnet Systems - 24 Hours
Regent Aviation - 24 Hours
St. Paul Flight Center, Inc. - Monday-Sunday, 5:00 A.M.-11:00 P.M.
Wings, Inc. - Monday-Sunday, 7:00 A.M.-7:00 P.M.
Office Of Aeronautics, 222 E. Plato Blvd. - Monday-Friday, 8:00 A.M.-4:30 P.M.
- Attended:** All/All/All
- Fuel:** 100LL, Jet A
- Self Service Fuel:** Visa, Mastercard
- After Hrs Service:** None
- FBO(s):** Regent Aviation, Inc. - 651-224-1100 - 131.35 - gmason@regentaviation.com - www.regentaviation.com
St. Paul Flight Center, Inc. - 651-227-8108 - 129.0 - lessard@black-hole.com - www.stpaulflight.com
Wings, Inc. - 651-227-8981 - wingscpc@msn.com - www.wingsinc.com
- Ground Transport:** Rental Cars Available At St. Paul Flight Center & Million Air
- Food Service:** Regent Aviation; St. Paul Flight Center
- Dining:** Many Local Restaurants
- Lodging:** Radisson City Center - 651-292-1900 - 1.50 Miles
St. Paul Hotel - 651-292-9292 - 3 Miles
Holiday Inn - 651-731-2220 - 5 Miles
Embassy Suites - 651-224-5400 - 5 Miles
Radisson Riverfront - 651-291-8800 - 2 Miles
- Airport Events:** None Reported
- Underwing Camp:** No
- Campgrounds:** KOA St. Paul East - 651-436-6436
- Golf Courses:** Como Golf Course - 651-488-9673; Highland Golf Course - 651-699-3650; Phalen Golf Course - 651-778-0424; Cimarron Park - 651-436-6188
- Local Attractions:** Science Museum Of Minnesota; Guthrie Theatre; Minnesota State Capitol; Minnesota Museum Of Art; Como Park; Mall Of America; Xcel Energy
- Comments:** Control Tower - 119.1
ATIS - 118.35
Ground 121.675
Control Tower 651-312-8840
U. S. Customs - 612-725-3770 Or 800-992-7433
City Of St. Paul Web Site - www.stpaul.gov

FIELD ELEV. 705'

(STP)

ST. PAUL

VICINITY MAP

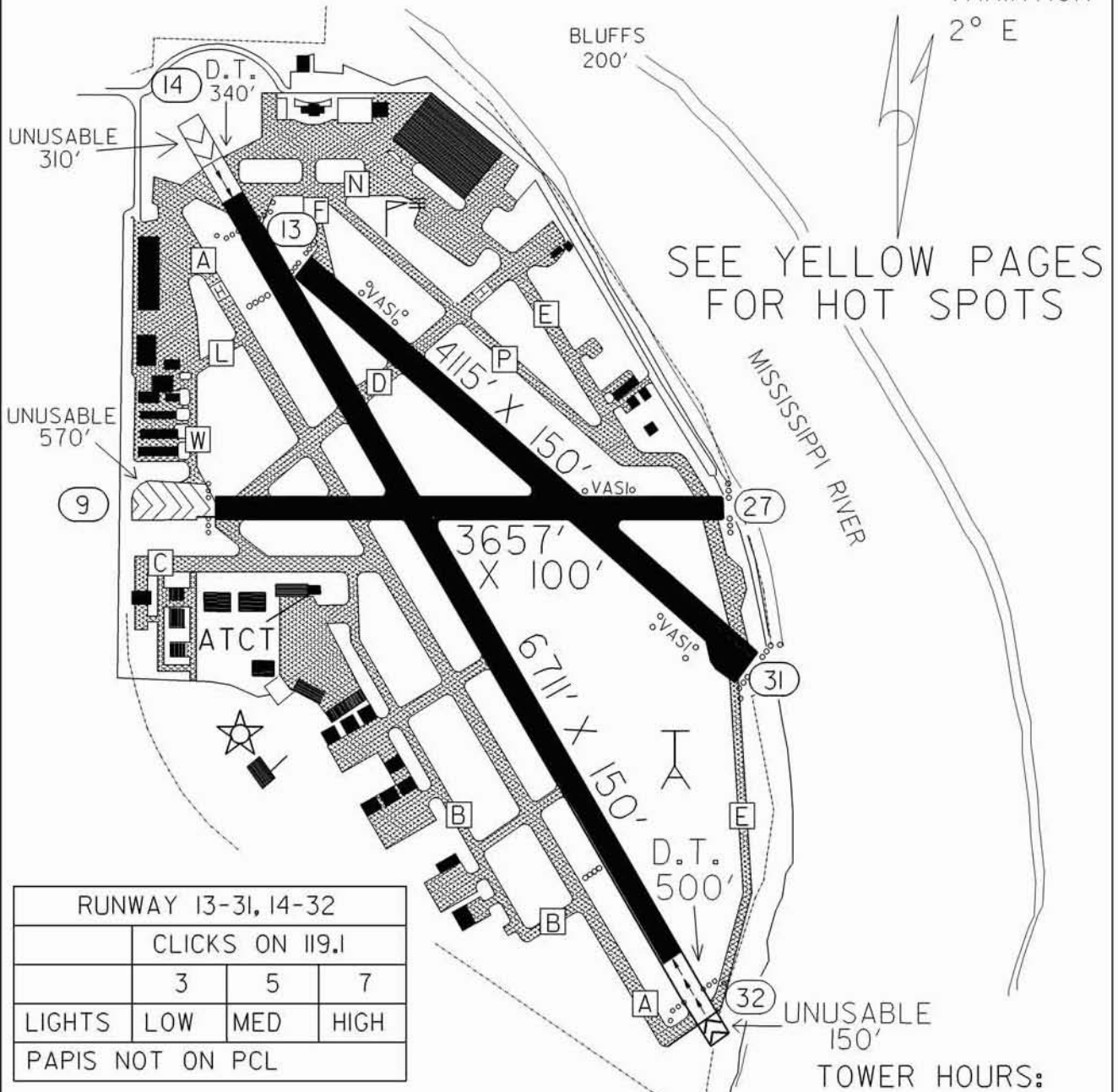


N

SEC. CH: TWIN CITIES (S)
 LAT: 44° 56.1'
 LONG: 93° 03.6'
 COMM: TOWER: 119.1(KL)
 GND: 121.675 ATIS: 118.35
 CTAF: 119.1 MPLS APP: 121.2
 CLNC DEL: 121.675
 RNAV: (GEP 117.3) RI27 DI8.4
 NDB: (PPI) 400
 TPA: 1905' (1200')
 RWY 27 RGT TFC
 LANDING RIGHTS AIRPORT
 APPROACH: ILS, GPS, NDB



N VARIATION
 2° E



RUNWAY 13-31, 14-32			
CLICKS ON 119.1			
	3	5	7
LIGHTS	LOW	MED	HIGH
PAPIS NOT ON PCL			

THIS AIRPORT UNDERLIES THE
 MSP CLASS "B" AIRSPACE

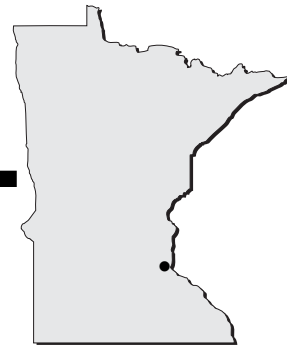
TOWER HOURS:
 0600-2200 MON - FRI
 0700-2200 SAT - SUN

ST. PAUL DOWNTOWN AIRPORT
 (HOLMAN FIELD)

ST. PAUL

St. Paul - 21D

www.msppairport.com/relievers



Airport Manager: Gregory Fries - 651-224-4306 -
gfries@msppmac.org

Contact Person: Gregory Fries - 651-777-6300 -
gfries@msppmac.org

Chamber of Com: 651-223-5000 -
www.saintpaulchamber.com

Aero Cht Coord: 11-J

AWOS/ASOS: No

MnWAS Loc/Hrs: Valters Aviation, Inc. - Monday-Sunday, 8:00 A.M.-
Dark

Attended: All/All/0700-1900

Fuel: 100LL

Self Service Fuel: No

After Hrs Service: None

FBO(s): Valters Aviation, Inc. - 651-777-1399 - 122.8 -
thegateman@excite.com - www.valtersaviation.com

Ground Transport: Taxi

Food Service: Vending Machines

Dining: Gorman's - 2 Miles

Lodging: None

Airport Events: Fly-In Breakfast - August
Civil Air Patrol Father's Day Fly-In Pancake
Breakfast - June

Underwing Camp: No

Campgrounds: 5 Miles

Golf Courses: Afton Golf Course - 2 Miles
Oak Glen - 2 Miles

Local Attractions: City of Stillwater - 6 Miles
St. Croix River - 6 Miles

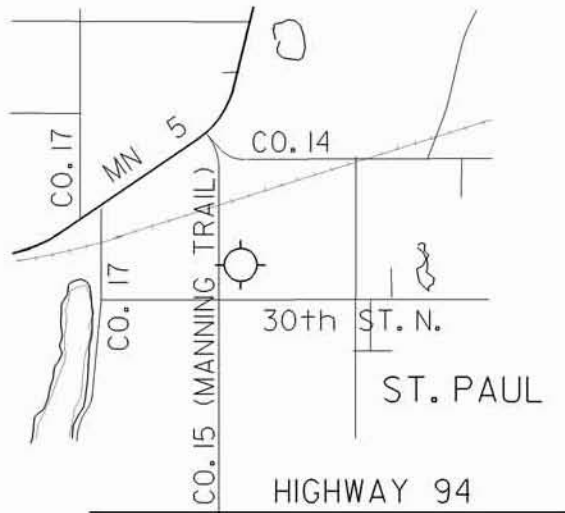
Comments: City Of St. Paul Web Site - www.stpaul.gov
City Of Stillwater Web Site - www.ilovestillwater.com

FIELD ELEV. 932'

(2ID)

ST. PAUL

VICINITY MAP



N

SEC. CH: GREEN BAY (S)

LAT: 44° 59.9'

LONG: 92° 51.3'



COMM: CTAF: 122.8(L)

MPLS CTR: 121.2

RNAV: (GEP 117.3) R106 D23.7

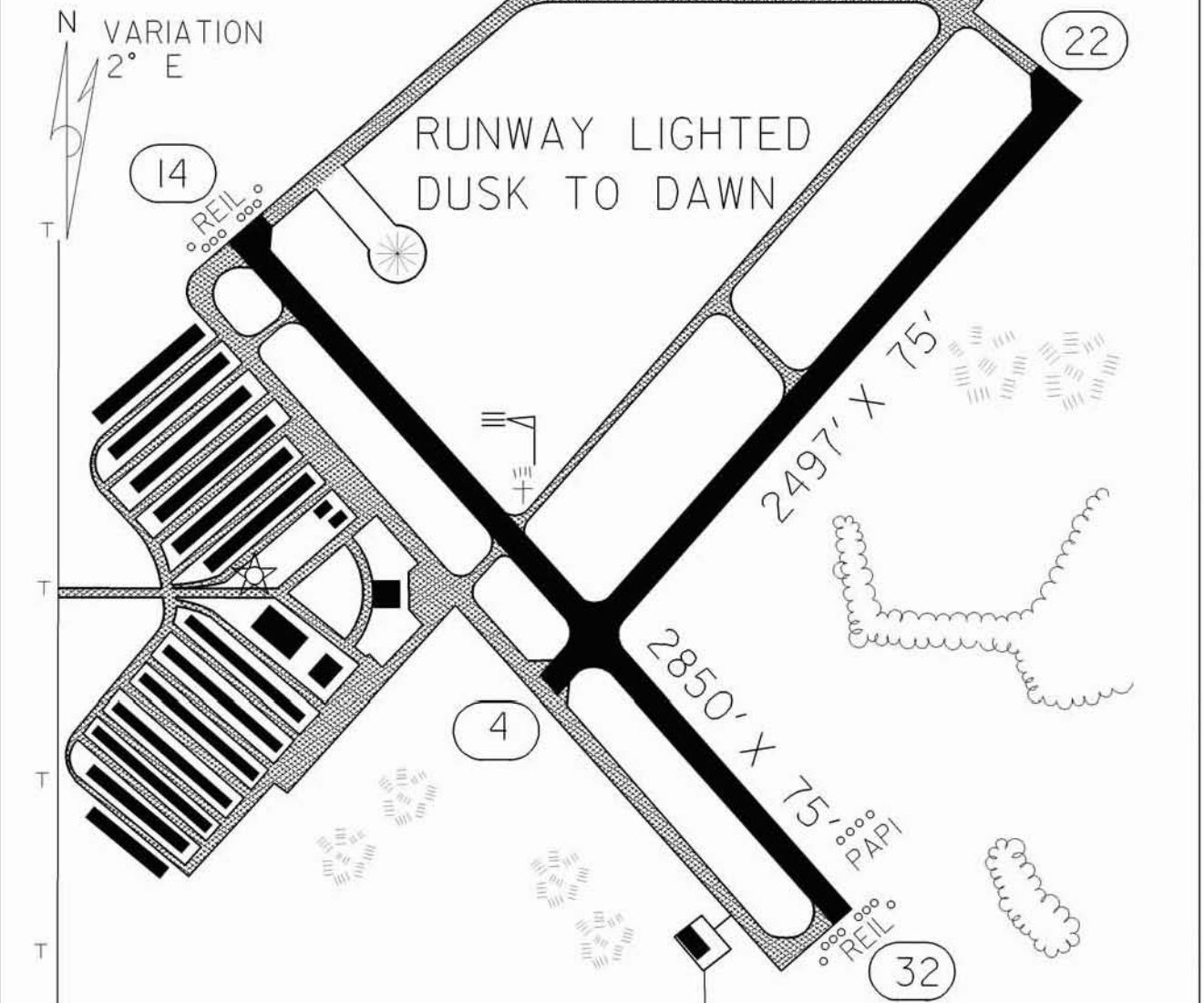
NDB: (PPI) 400

TPA: 1932' (1000')

APPROACH: NDB, RNAV

THIS AIRPORT UNDERLIES THE MSP CLASS "B" AIRSPACE

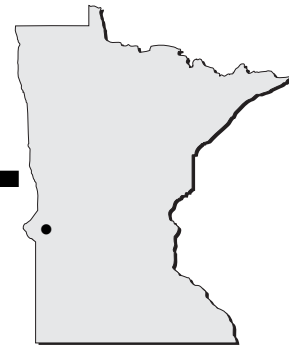
RUNWAY 14 - 32			
	CLICKS ON 122.8		
	3	5	7
REIL	ON	ON	ON
PAPI	ON	ON	ON
LIGHTS	LOW	MED	HIGH



LAKE ELMO AIRPORT

ST. PAUL

Sauk Centre - D39



Airport Manager: Butch Wessel - 320-352-2203 - butch.wessel@ci.saukcentre.mn.us

Contact Person: Butch Wessel - 320-352-2598 - butch.wessel@ci.saukcentre.mn.us

Chamber of Com: 320-352-5201 - www.saukcentre.com

Aero Cht Coord: 9-F

AWOS/ASOS: No

MnWAS Loc/Hrs: Arrival/Departure Building (Combination Lock) - 24 Hours

Attended: All/Mon-Fri/0800-1630

Fuel: 100LL

Self Service Fuel: Mastercard, Visa

After Hrs Service: 320-352-2203

FBO(s): Central Planes Aviation, Inc. - 320-352-3013 - 122.9

Ground Transport: Courtesy Car

Food Service: Vending Machines - Pop

Dining: River's Edge - 320-352-6506 - 1 Mile
Trucker's Inn - 320-352-3429
Ding Dong Café - 320-352-6853
Palmer House Hotel & Restaurant - 320-352-3431
Hometown Café - 320-351-3512
Gerads Dining & Banquet - 320-351-3463

Lodging: Super 8 - 320-352-6581 - 1 Mile
Hillcrest - 320-352-2215
AmericInn Motel - 320-352-2800
Gopher Prairie - 320-352-2275

Airport Events: None

Underwing Camp: No

Campgrounds: Sinclair Lewis Park - 80 sites - 4 Miles

Golf Courses: Grey Stone - 6 Miles
Lynx National - 4 Miles
Sauk Centre Country Club - 2 Miles

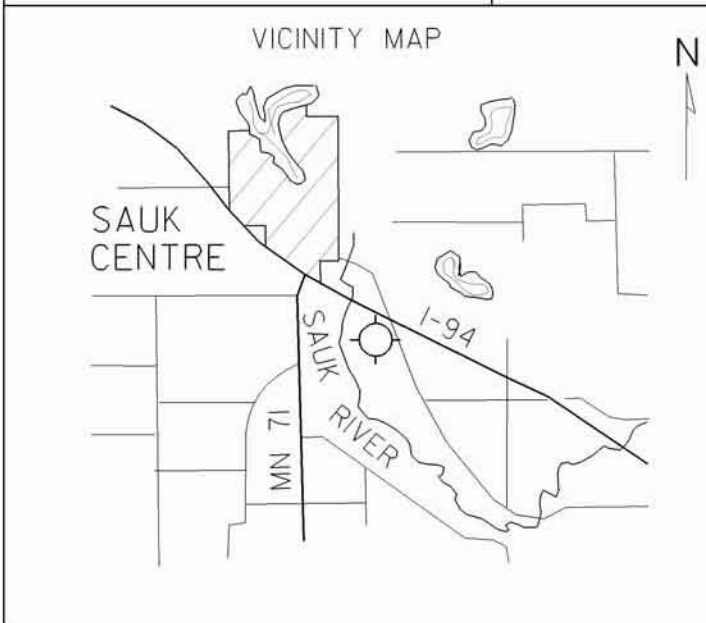
Local Attractions: Sinclair Lewis Museum
I-94 Raceway
Many Lakes & Resorts With Good Fishing

Comments: Free Overnight Aircraft Parking
Arrival/Departure Building - 320-352-2598

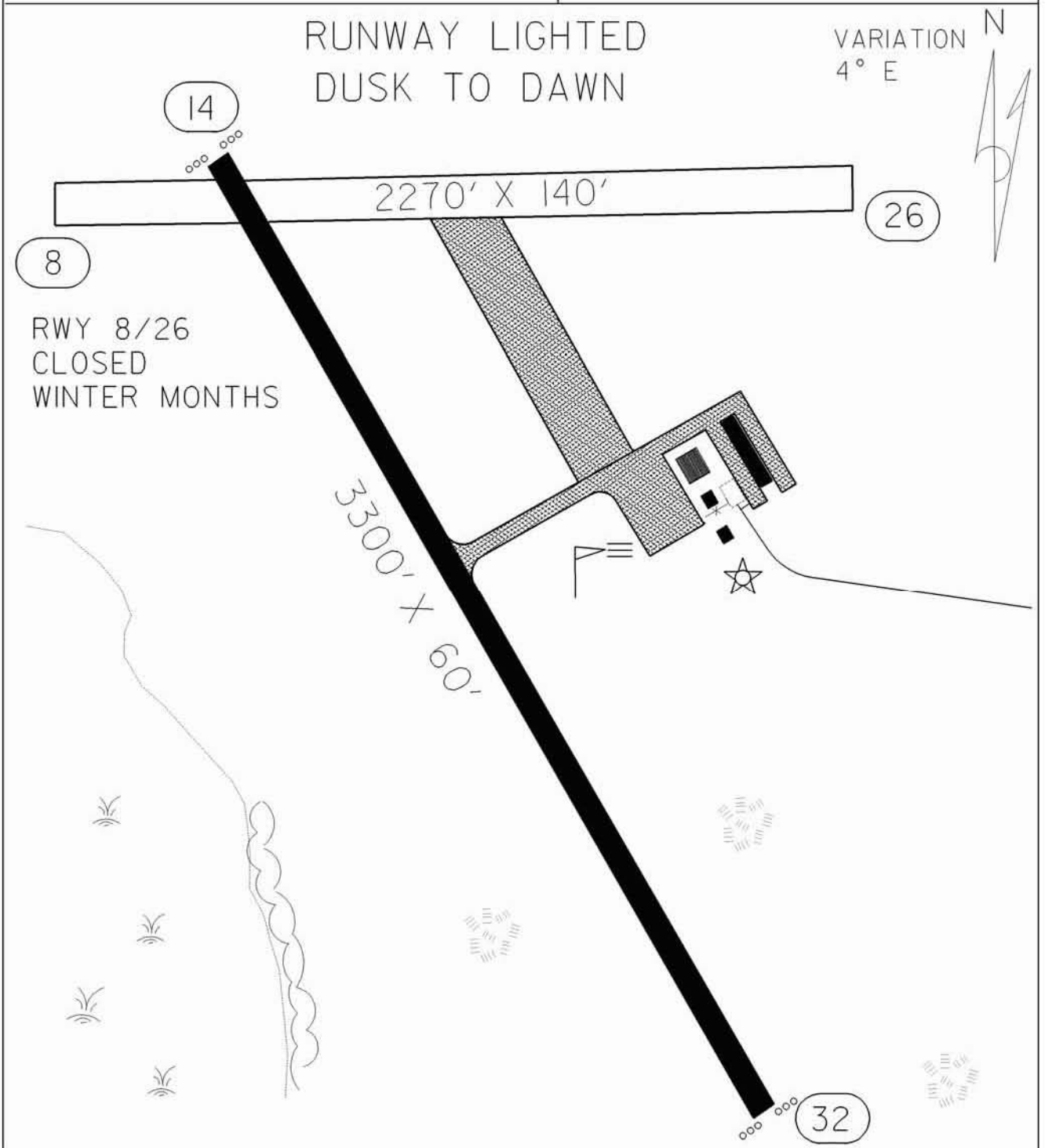
FIELD ELEV. 1244'

(D39)

SAUK CENTRE



SEC. CH: TWIN CITIES (S)
 LAT: 45° 42.4'
 LONG: 94° 56.0'
 COMM: CTAF: 122.9
 MPLS CTR: 126.1
 RNAV: (AXN 112.8) R133 D19.7
 TPA: 2044' (800')
 APPROACH: GPS

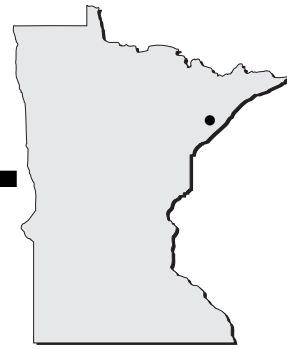


SAUK CENTRE MUNICIPAL AIRPORT

SAUK CENTRE

Silver Bay - BFW

www.silverbay.com/airport.htm

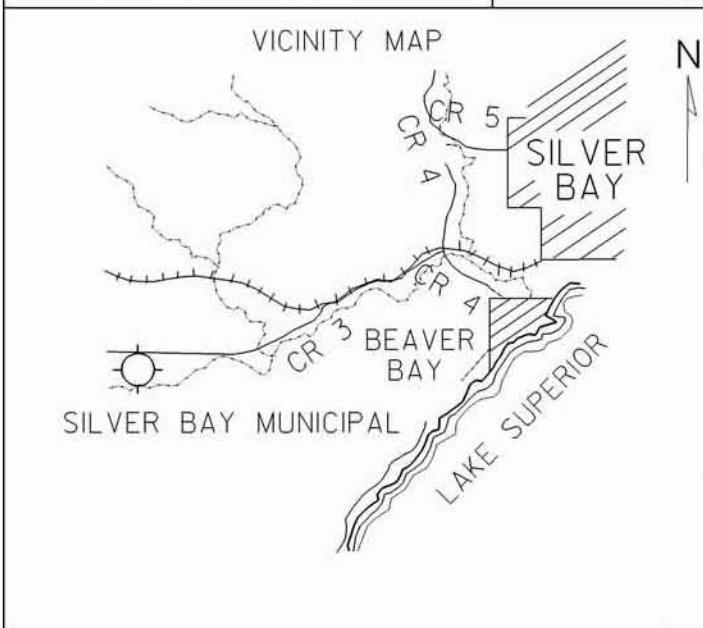


- Airport Manager:** James Tarlton - 218-353-7372 - tarltonje@hotmail.com
- Contact Person:** Tom Smith - 218-226-4408 - tsmith@silverbay.com
- Chamber of Com:** None
- Aero Cht Coord:** 6-M
- AWOS/ASOS:** 218-226-3537 - NDB 350
- MnWAS Loc/Hrs:** NA
- Attended:** Unattended
- Fuel:** 80, 100LL
- Self Service Fuel:** Visa, Mastercard
- After Hrs Service:** 218-226-4446
- FBO(s):** None
- Ground Transport:** Call Local Establishment Ahead
- Food Service:** Beverage Vending Machine
- Dining:** Silver Bay - 5 Miles:
Northwoods Café - 218-226-3699
Jimmy's Pizza - 218-226-4142
Beaver Bay - 5 Miles:
Northern Lights - 218-226-3012
Lemon Wolf Café - 218-226-7225
Blue Anchor Café - 218-226-3101
- Lodging:** Mariner Motel - 218-226-4488 - 7 Miles
Cove Point Lodge - 218-226-3221 - 5 Miles
AmericInn - 218-226-3170
- Airport Events:** August Fly-In (See Website For Events)
- Underwing Camp:** Yes
- Campgrounds:** Wildhurst Campgrounds
Split Rock Lighthouse State Park
Tettegouche Campground - 10 Miles
- Golf Courses:** Silver Bay Golf Course - 218-226-3012
- Local Attractions:** Lake Superior - Charter Fishing & Cruises
Split Rock Lighthouse State Park
Tettegouche State Park
Trails: Hiking, Cross Country Ski, Snowmobile, ATV
Hunting
Fishing
- Comments:** Airport Manager Additional Phone - 218-220-0251
Airport Phone - 218-226-3542

FIELD ELEV. 1089'

(BFW)

SILVER BAY



SEC. CH: GREEN BAY (N)

LAT: 47° 14.9'

LONG: 91° 24.9'

COMM: CTAF: 122.9 (L)

AWOS: 350 NDB


MPLS CTR: 134.55

RNAV: (DLH 112.6) R045 D42.0

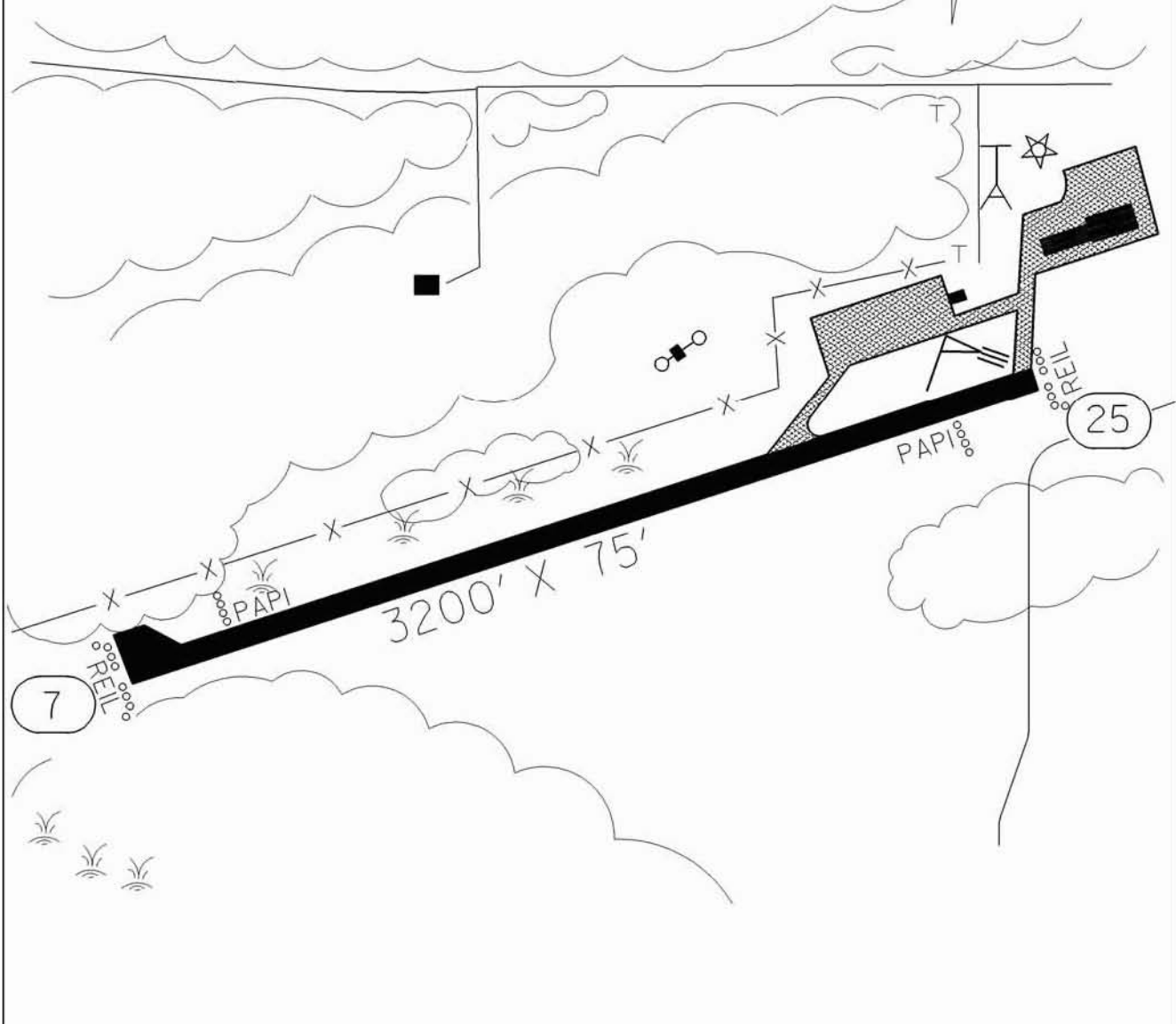

NDB: (BFW) 350

TPA: 1890' (801')

APPROACH: GPS & NDB



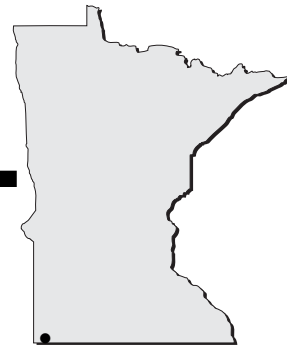
RUNWAY 7 - 25			
CLICKS ON 122.9			
	3	5	7
LIGHTS	LOW	MED	HIGH
PAPI	OFF	ON	ON



WAYNE JOHNSON -
SILVER BAY MUNICIPAL AIRPORT

SILVER BAY

Slayton - DVP

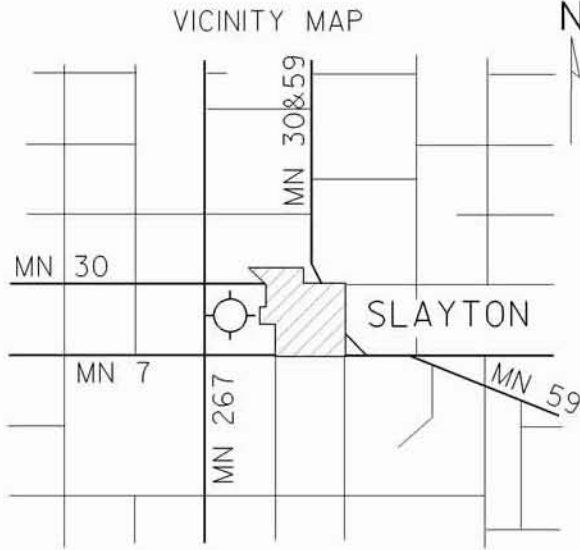


Airport Manager: Mike Gillette - 507 836-6940
Contact Person: Mike Gillette - 507-836-8534
Chamber of Com: 507-836-6902
Aero Cht Coord: 13-D
AWOS/ASOS: 507-664-3806 - VHF 118.55
MnWAS Loc/Hrs: NA
Attended: Unattended
Fuel: 100LL
Self Service Fuel: No
After Hrs Service: 507-836-6460
FBO(s): None
Ground Transport: None
Food Service: None
Dining: Country Host - 507-836-8332 - 1 Mile
Lodging: Ridotto Inn - 507-836-8511 - 1.25 Miles
Airport Events: None Reported
Underwing Camp: No
Campgrounds: Shetek State Park
Golf Courses: Slayton Country Club
Local Attractions: Lake Shetek
Comments: None



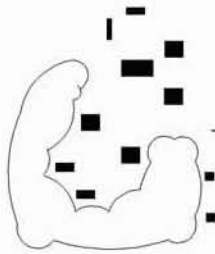
FIELD ELEV. 1623'

(DVP)

SLAYTON



SEC. CH: OMAHA NORTH
 LAT: 43° 59.2'
 LONG: 95° 47.0'
 COMM: CTAF: 122.9(L)
 AWOS: 118.55 VHF
 MPLS CTR: 132.05
 RNAV: (OTG 110.6) R329 D22.2
 TPA: 2423' (800')
 APPROACH: GPS



RUNWAY 17 - 35			
CLICKS ON 122.9			
	3	5	7
LIGHTS	OFF	LOW	HIGH
VASI	OFF	ON	ON
REIL	OFF	OFF	ON

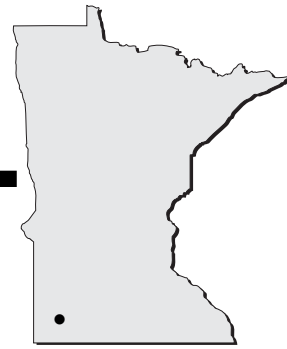


SLAYTON MUNICIPAL AIRPORT

SLAYTON

Sleepy Eye - Y58

www.y58.metsite.com



Airport Manager: Charles Moldasehel -
507-794-6022 - y58@tier-3.net

Contact Person: Larry Lund - 507-794-7665 -
y58@tier-3.net

Chamber of Com: 800-290-0588

Aero Cht Coord: 12-F

AWOS/ASOS: No

MnWAS Loc/Hrs: NA

Attended: Unattended

Fuel: None

Self Service Fuel: No

After Hrs Service: None

FBO(s): None

Ground Transport: Available Most Of The Time - 507-794-7665 Or
507-794-6022

Food Service: None

Dining: Schultz Cafe - 507-794-3791 - 3 Miles
Hardee's - 507-794-3592 - 3 Miles
Dairy Queen - 507-794-5971 - 3 Miles

Lodging: Orchid Inn & Motor Lodge - 507-794-3211 - 3 Miles
Inn Of Seven Gables - 507-794-5390 - 3.50 Miles

Airport Events: Fly-In Breakfast - Third Sunday In July
Soaring Fun Fly - June

Underwing Camp: Yes

Campgrounds: Sleepy Eye Sportsmans Park

Golf Courses: Sleepy Eye Golf Course

Local Attractions: Sleepy Eye Lake

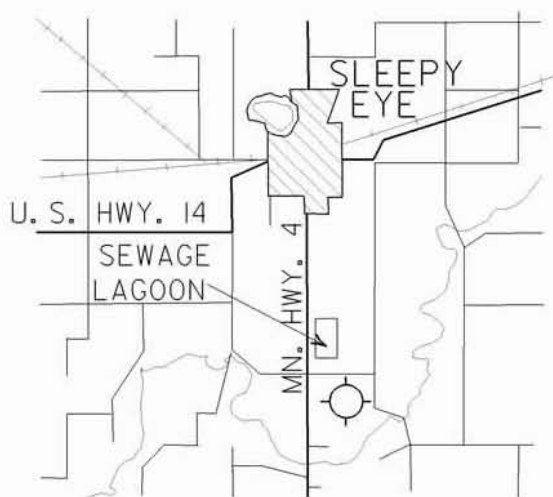
Comments: The Sleepy Eye Airport has a lot of ultralight activity.
Our turf strip is of "Golf Course Quality."
Caution: Commercial Agriculture Spraying June-
August
Additional Airport Manager's Phone - 507-794-7318

FIELD ELEV. 1004'

(Y58)

SLEEPY EYE

VICINITY MAP



N

SEC. CH: OMAHA NORTH

LAT: 44° 15.0'

LONG: 94° 43.0'

COMM: CTAF: 122.9

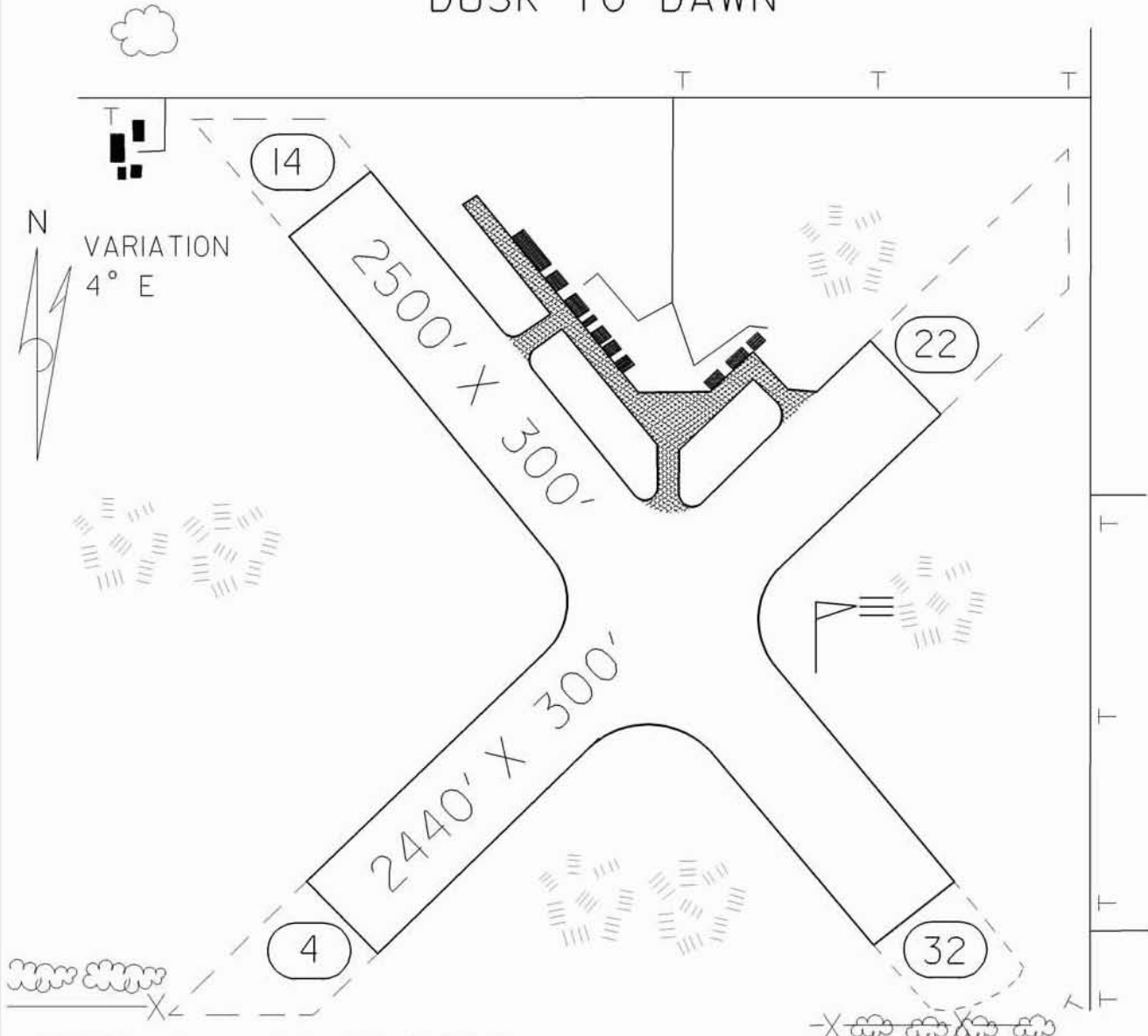
MPLS CTR: 135.0

RNAV: (RWF 113.3) R118 D22.1

TPA: 1800' (796')



RUNWAY LIGHTED
DUSK TO DAWN



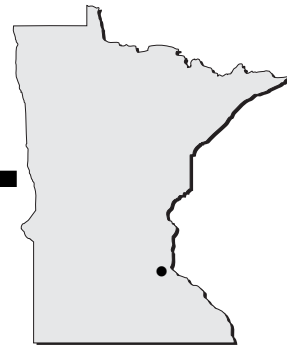
RWY 4 - 22 CLOSED
WINTER MONTHS

SLEEPY EYE MUNICIPAL AIRPORT

SLEEPY EYE

South St. Paul - SGS

www.flemingfield.com

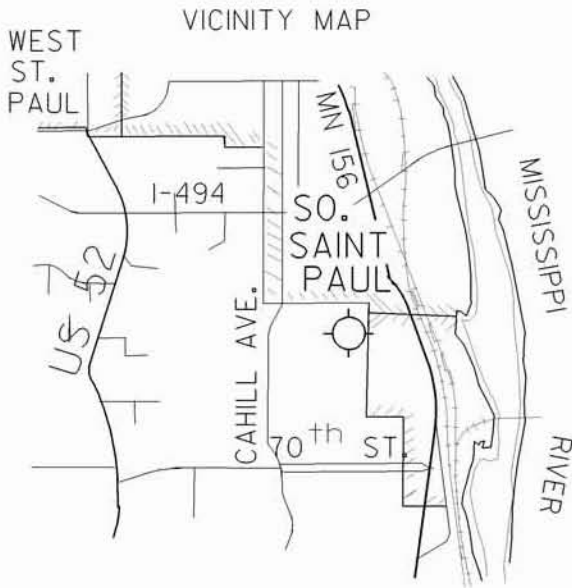


- Airport Manager:** Glenn Burke - 651-554-3350 - glenn.burke@southstpaul.org
- Contact Person:** Glenn Burke - 651-554-3350 - glenn.burke@southstpaul.org
- Chamber of Com:** 651-451-2266 - www.riverheights.com
- Aero Cht Coord:** 11-I
- AWOS/ASOS:** 651-457-8120 - VHF 119.425
- MnWAS Loc/Hrs:** EAC Helicopters - 24 Hours
Lysdale Hangar - Monday-Sunday - 8:00 A.M.-8:00 P.M.
Arrival/Departure Building - 24 Hours
Wipaire Hangar - Monday-Sunday - 8:00 A.M.-5:00 P.M.
- Attended:** All/All/Dawn-Dusk
- Fuel:** Mogas, 100LL, Jet A
- Self Service Fuel:** Visa, MC, Am Ex, Discover, Phillips, AvFuel
- After Hrs Service:** 651-554-3350
- FBO(s):** Wipaire, Inc. - 651-451-1205 - sales@wipaire.com - www.wipaire.com
Wings, Inc. - 651-457-3288 - wingscpc@msn.com - www.wingsinc.com
- Ground Transport:** Suburban Taxi - 651-222-2222
Enterprise Car Rental - 651-457-7000
Hertz Car Rental - 651-457-2788
- Food Service:** Vending Machines
- Dining:** Drover's Inn - 651-455-3600 - 1 Mile; McDonald's - .50 Mile; Kentucky Fried Chicken - .50 Mile; Applebee's - 1 Mile; Outback Steakhouse - 1 Mile; Major's - 1 Mile; Khoury's - 1 Mile
- Lodging:** Best Western - 651-455-3600 - 1 Mile; Country Inn - 651-450-1100; AmericInn Motel - 651-450-7511; Microtel - 651-552-0555
- Airport Events:** Commemorative Air Force Spring Hangar Dance - Third Saturday In May; Fleming Field Days & Commemorative Air Force Fall Hangar Dance - Third Weekend In September
- Underwing Camp:** No
- Campgrounds:** KOA St. Paul East - Woodbury
- Golf Courses:** InverWood Golf Course - 651-457-3667
River Oaks Municipal - 651-438-2121
Somerset Country Club - 651-457-1416
Southview Country Club - 651-451-6856
- Local Attractions:** CAF Headquarters - 651-455-6942; Science Museum Of Minnesota - 6 Miles; Xcel Energy Center - 6 Miles; Mall of America - 10 Miles; Minnesota State Capitol - 6 Miles
- Comments:** Tiedowns Available

FIELD ELEV. 820'

(SGS)

SOUTH ST. PAUL



SEC. CH: TWIN CITIES (S)

LAT: 44° 51.4'

LONG: 93° 02.0'

COMM: CTAF: 122.7(L)

AWOS: 119.425 VHF

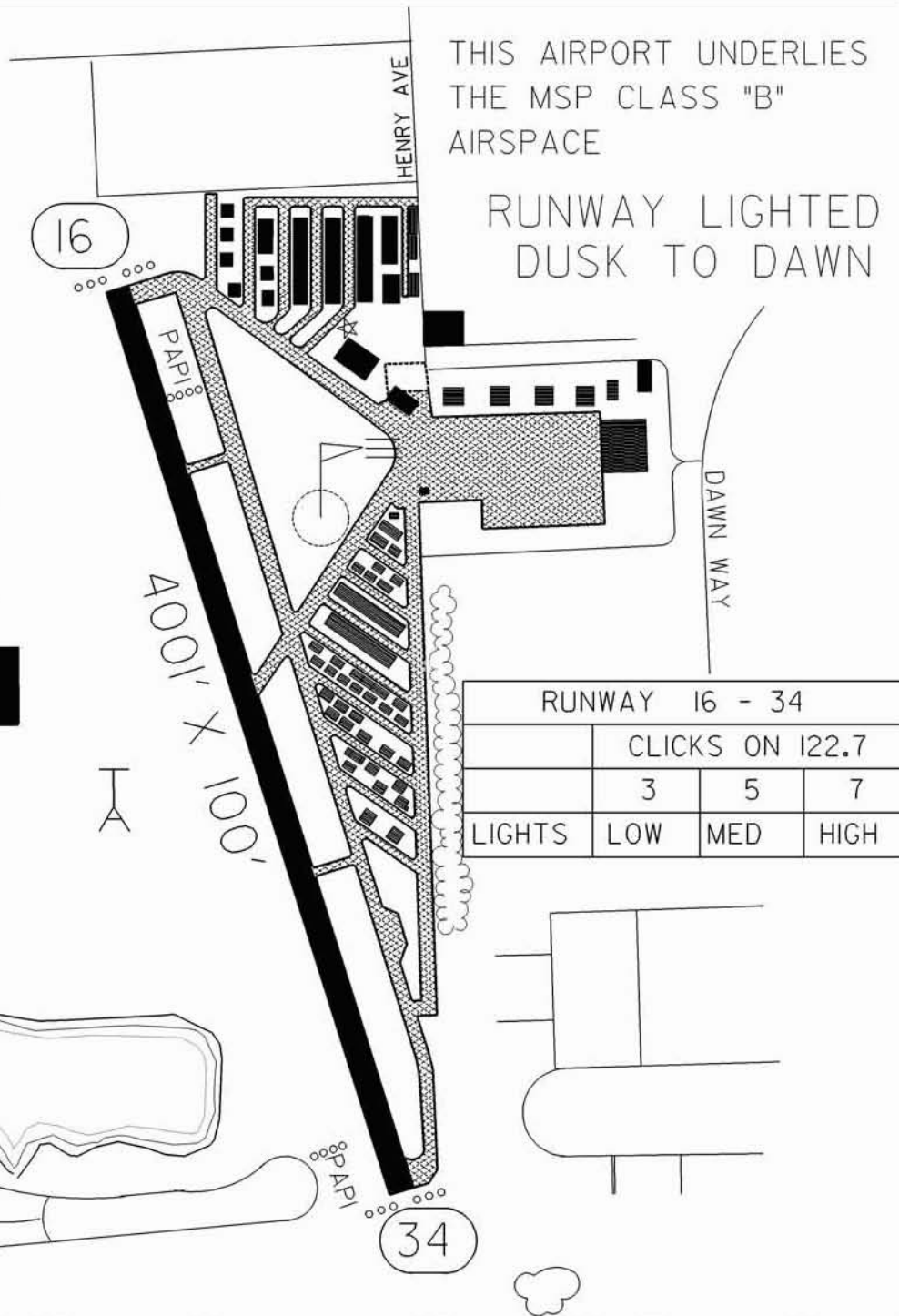

MPLS APP: 121.2

RNAV: (FGT 115.7) R019 D15.0

NDB: (PPI) 400

TPA: 1720' (900')

APPROACH: GPS, NDB & LOC

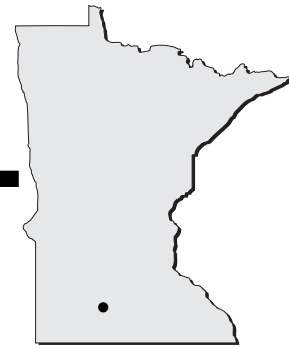


RUNWAY 16 - 34			
CLICKS ON 122.7			
	3	5	7
LIGHTS	LOW	MED	HIGH

SOUTH ST. PAUL MUNICIPAL AIRPORT
(RICHARD E. FLEMING FIELD)

SOUTH ST. PAUL

Springfield - D42



Airport Manager: Sylvester Vogel - 507-723-3512
Contact Person: Sylvester Vogel - 507-723-3512
Chamber of Com: 507-723-3508 -
www.springfieldmn.org

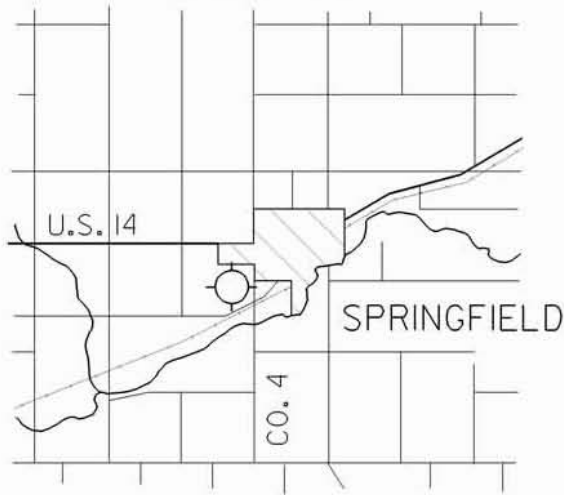
Aero Cht Coord: 12-F
AWOS/ASOS: No
MnWAS Loc/Hrs: Arrival/Departure Building - 24 Hours
Attended: All/Mon-Fri/0830-1600, All/Sat/0830-1200
Fuel: 100LL
Self Service Fuel: No
After Hrs Service: 507-723-3514
FBO(s): None
Ground Transport: None
Food Service: None
Dining: Ruby's Heritage House - 507-723-4716 - 1.50 Miles
Victorian Gardens - 507-723-6594 - 1.25 Miles
Ganders Tavern - 507-723-5619 - 1.25 Miles
Outlaws Bar & Grill - 507-723-4669 - 2 Miles
Lodging: Microtel Inn & Suites - 507-723-8200 - 2 Miles
Airport Events: Fly-In Breakfast - End Of June
Underwing Camp: No
Campgrounds: Riverside Park - 507-723-3517
Golf Courses: Springfield Golf Club - 507-723-5888
Local Attractions: Springfield Library - 507-723-3510
Swimming Pool & Water Slide - 507-723-3516
Springfield Health & Racquet Ball Club -
507-723-4740
Riverside Days - Last Full Weekend Of June
Comments: Additional Airport Manager's Phone - 507-723-8881
Airport Pay Phone - 507-723-8833

FIELD ELEV. 1072'


(D42)

SPRINGFIELD

VICINITY MAP



N

SEC. CH: OMAHA NORTH
 LAT: 44° 13.9'
 LONG: 94° 59.9' 
 COMM: CTAF: 122.8(L)
 MPLS CTR: 127.1
 RNAV: (RWF 113.3) R151 D15.2
 TPA: 2070' (998')
 RWY 13 RGT TFC
 APPROACH: GPS, VOR/DME

RUNWAY 13 - 31

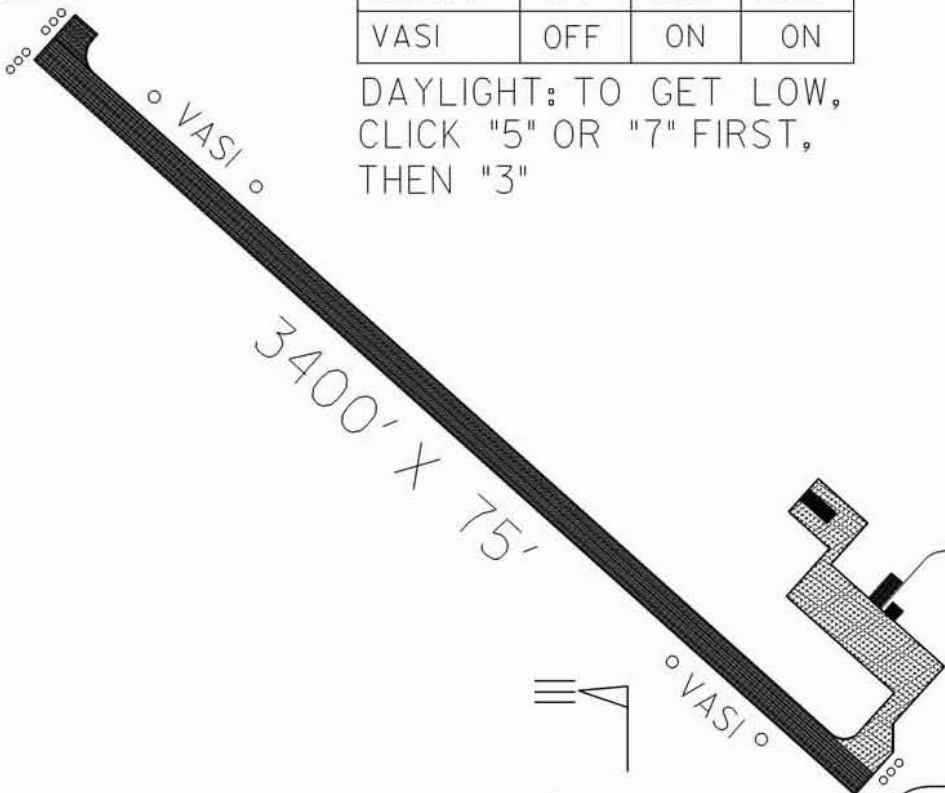
	CLICKS ON 122.8		
	3	5	7
LIGHTS	OFF	MED	HIGH
VASI	OFF	ON	ON

N

VARIATION 4° E



13



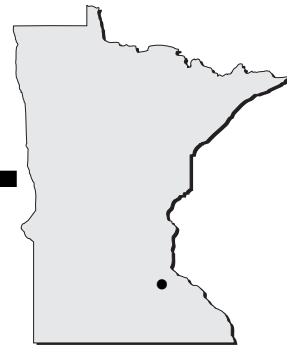
DAYLIGHT: TO GET LOW,
 CLICK "5" OR "7" FIRST,
 THEN "3"

SPRINGFIELD MUNICIPAL AIRPORT

SPRINGFIELD

Stanton - SYN

www.soarmn.com/stanton



- Airport Manager:** Kent Johnson - 507-645-4030
Contact Person: Kent Johnson - 507-645-4030
Chamber of Com: None
Aero Cht Coord: 12-I
AWOS/ASOS: 507-664-3806 - VHF 119.35
MnWAS Loc/Hrs: Stanton Sport Aviation, Inc. - Same As Attendance Schedule
Attended: All/All/0800-1730
Fuel: Mogas, 100LL
Self Service Fuel: No
After Hrs Service: None
FBO(s): Stanton Sport Aviation, Inc. - 507-645-4030 - 122.8 - www.soarmn.com/stanton
Ground Transport: Taxi
Rides Provided On Request
Food Service: Microwave Sandwiches
Dining: Country Crossroads - 507-263-5157 - 4 Miles
Archer House - 507-645-5661 - 7 Miles West
Numerous Restaurants - 7 Miles
Lodging: Archer House - 507-645-5661 - 7 Miles West
Country Inn - 507-645-2286 - 7 Miles West
Saratoga Inn - 507-263-7272 - 7 Miles East
Airport Events: Fly-In Breakfast - Father's Day
Gliders (Summer)
Underwing Camp: Yes
Campgrounds: Lake Byllesby County Park - 6 Miles
Golf Courses: Northfield
Cannon Falls
Local Attractions: St. Olaf & Carleton Colleges In Northfield
Comments: Due to mixed airplane & glider training, all aircraft are requested to fly a complete, standard traffic pattern as described in the Aeronautical Information Manual; no straight-in approaches, please. Airport open daylight hours only.
Can walk to church.

FIELD ELEV. 920'

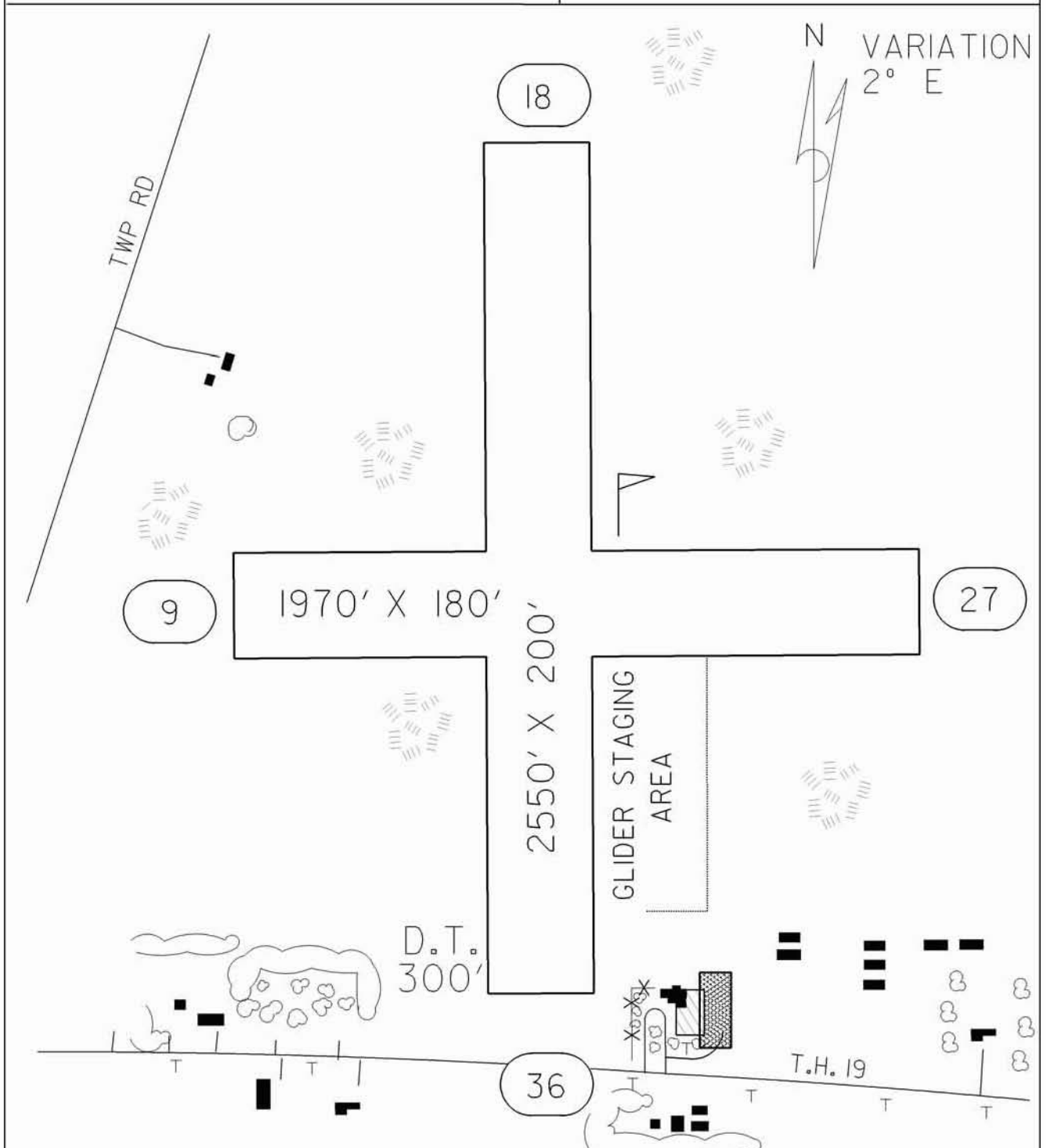
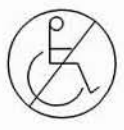
(SYN)

STANTON

VICINITY MAP



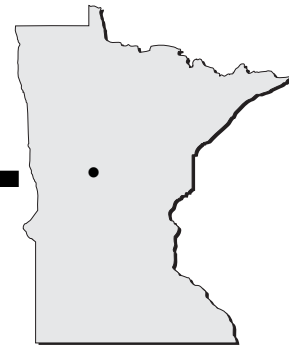
SEC. CH: OMAHA NORTH
 LAT: 44°28.5'
 LONG: 93°01.0'
 COMM: CTAF: 122.8
 AWOS: 119.35 VHF
 MPLS CTR: 134.85
 RNAV: (FGT 115.7) RI40 DII.3
 TPA: 1720' (800')
 GLIDERS AT AIRPORT
 NO STRAIGHT-IN APPROACHES



STANTON AIRFIELD

STANTON

Staples - SAZ



Airport Manager: Gerald Brever - 218-894-2550 -
cityadm@staplesnet.com

Contact Person: Gerald Brever - 218-894-2550 -
cityadm@staplesnet.com

Chamber of Com: 218-894-3974

Aero Cht Coord: 8-F

AWOS/ASOS: 218-894-3666 - VHF 118.325

MnWAS Loc/Hrs: Arrival/Departure Building - 24 Hours

Attended: Unattended

Fuel: 100LL

Self Service Fuel: Visa, MC, Discover, American Express, Diner's Club

After Hrs Service: None

FBO(s): None

Ground Transport: None

Food Service: None

Dining: Spot Cafe - 218-894-9928 - 2 Miles

Lodging: Super 8 Of Staples - 218-894-3585 - 2 Miles

Airport Events: None Reported

Underwing Camp: No

Campgrounds: Dower Lake Recreation Area

Golf Courses: Vintage Golf Course

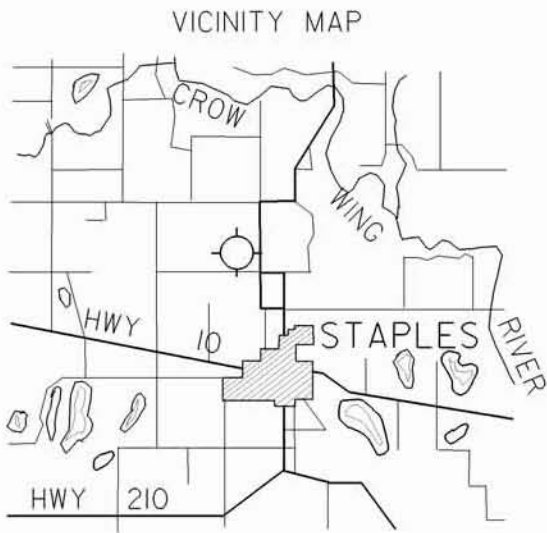
Local Attractions: Hunting
Fishing
Camping
Swimming
Picnicking
Snowmobiling
Community Center With Olympic Size Pool
Central Lakes College
Central Minnesota Demonstration Research
Irrigation Farm

Comments: Self Service Fuel Also Accepts Diner's Club

FIELD ELEV. 1287'

(SAZ)

STAPLES



N

SEC. CH: TWIN CITIES (S)

LAT: 46°22.9'

LONG: 94°48.4'

COMM: CTAF: 122.9(L)

AWOS: 118.325 VHF

MPLS CTR: 118.05


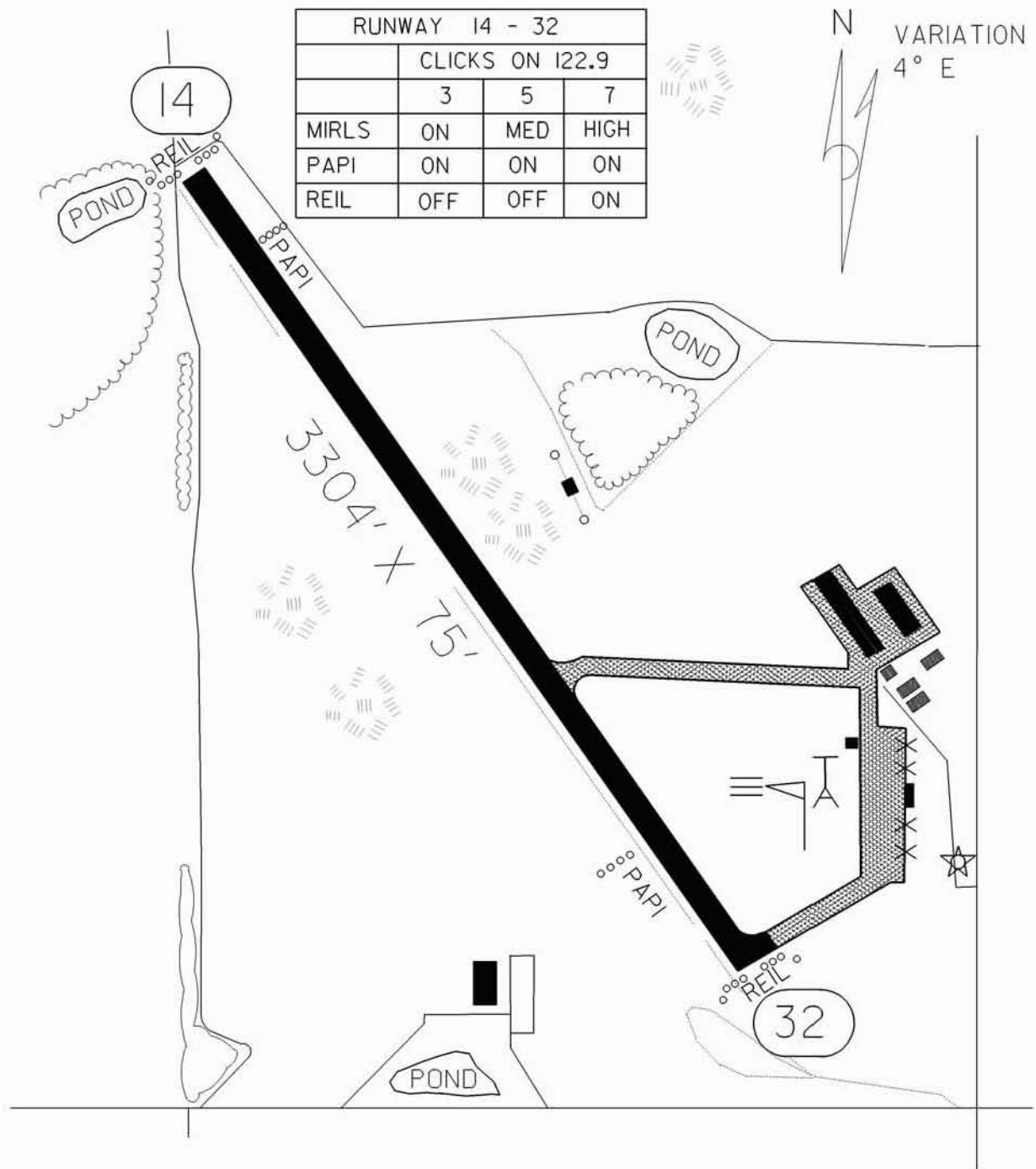
GCO: 121.725

RNAV: (AXN 112.8) R028 D31.0

NDB: (SAZ) 257

TPA: 2287 (1000')

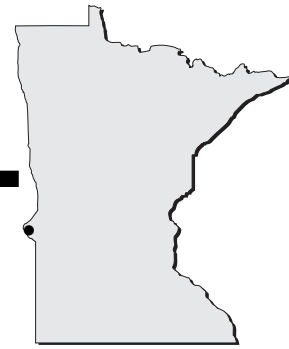
APPROACH: GPS & NDB

STAPLES MUNICIPAL AIRPORT

STAPLES

Starbuck - D32



Airport Manager: Gary Koos - 500-730-6934
Contact Person: Gary Koos - 500-730-6934
Chamber of Com: 320-239-4220
Aero Cht Coord: 9-D
AWOS/ASOS: No
MnWAS Loc/Hrs: Arrival/Departure Building - 24 Hours
Attended: Unattended
Fuel: None
Self Service Fuel: No
After Hrs Service: None
FBO(s): None
Ground Transport: None
Food Service: None
Dining: Water's Edge - Adjacent To Airport
Lodging: Cedar Inn - 320-239-4300 - 2 Miles
Airport Events: Three Day Fly-In & Camping - Fourth Of July - Hot Air Balloons
Underwing Camp: Yes
Campgrounds: On Airport
Golf Courses: Glenwood Golf Course - 8 Miles
Local Attractions: None Reported
Comments: Encourage Camping
Showers At Airport
Beach Adjacent To Airport
Additional Airport Manager Phone 500-730-6934
Keyless Entry On South Door Of AD Building - Code Is D32

FIELD ELEV. 1141'

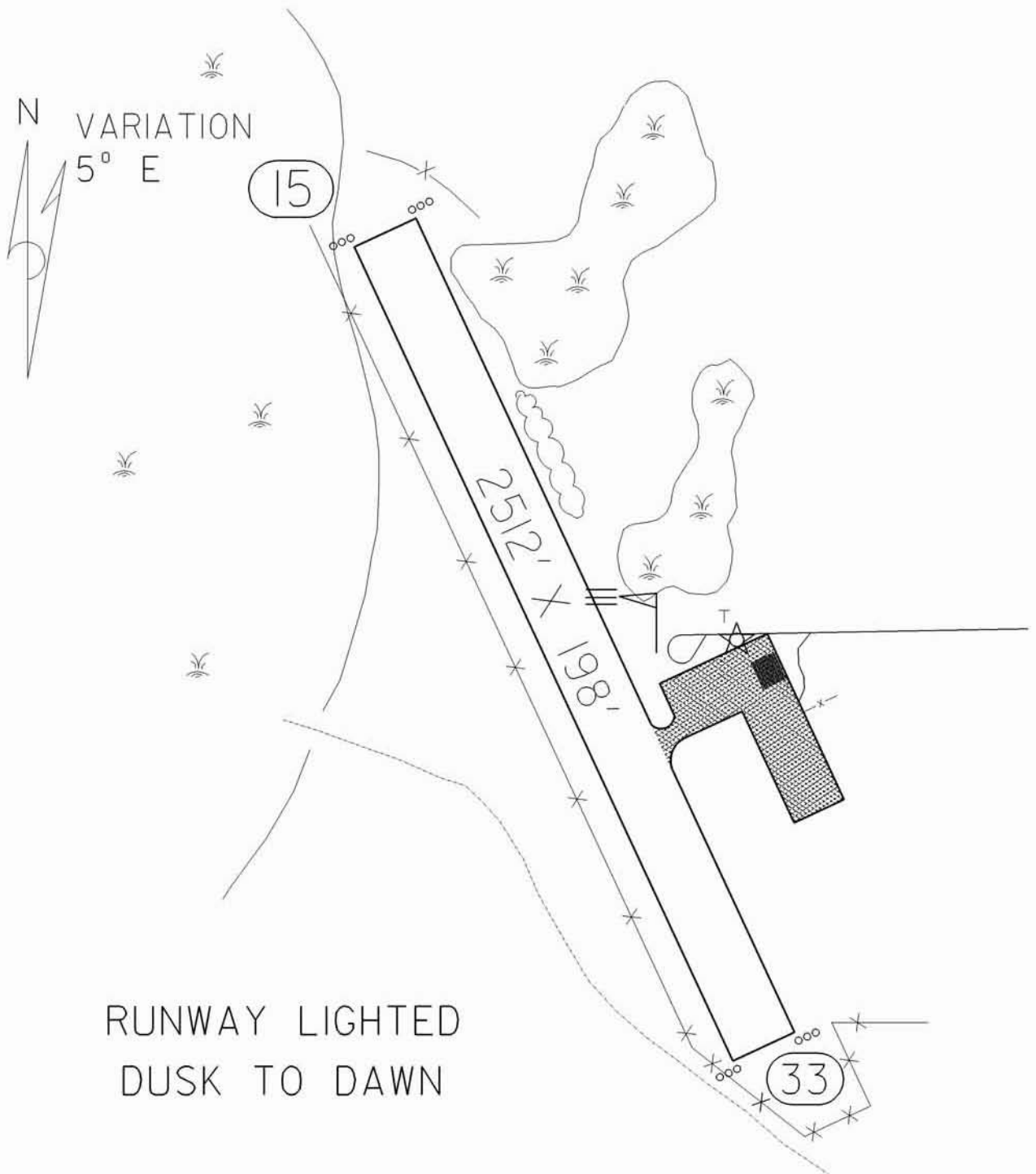
(D32)

STARBUCK

VICINITY MAP



SEC. CH: TWIN CITIES (S)
 LAT: 45° 36.0'
 LONG: 95° 32.0'
 COMM: CTAF: 122.9
 MPLS CTR: 126.1
 RNAV: (MOX 109.6) R077 DI8.4
 TPA: 1941' (800')

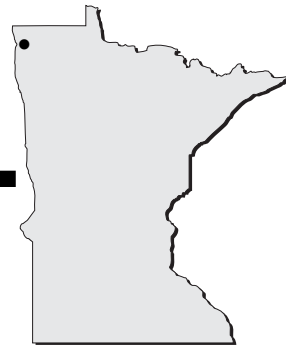


RUNWAY LIGHTED
 DUSK TO DAWN

STARBUCK MUNICIPAL AIRPORT

STARBUCK

Stephen - D41




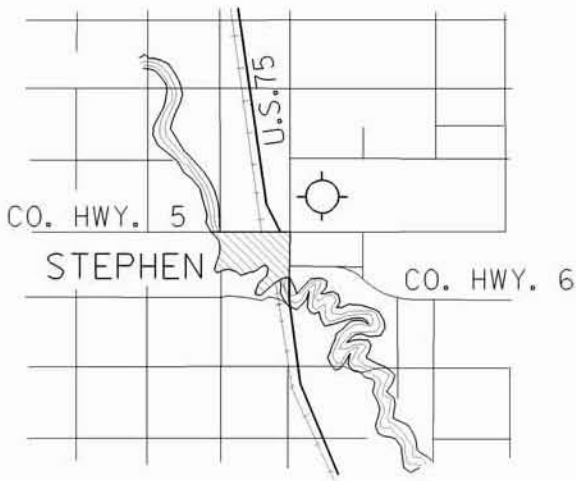
Airport Manager: Curtis Larson - 218-478-2247
Contact Person: Curtis Larson - 218-478-2247
Chamber of Com: 218-478-3092
Aero Cht Coord: 4-B
AWOS/ASOS: No
MnWAS Loc/Hrs: NA
Attended: All/All/Daylight
Fuel: None
Self Service Fuel: No
After Hrs Service: 218-478-2247
FBO(s): None
Ground Transport: None
Food Service: None
Dining: The Cafe - 218-478-2700 - .50 Mile
Lodging: None
Airport Events: None Reported
Underwing Camp: No
Campgrounds: Stephen Campground
Golf Courses: Riverside Golf Club
Local Attractions: Old Home Town Museum
Pioneer Park
Florian Park
Comments: None

FIELD ELEV. 830'

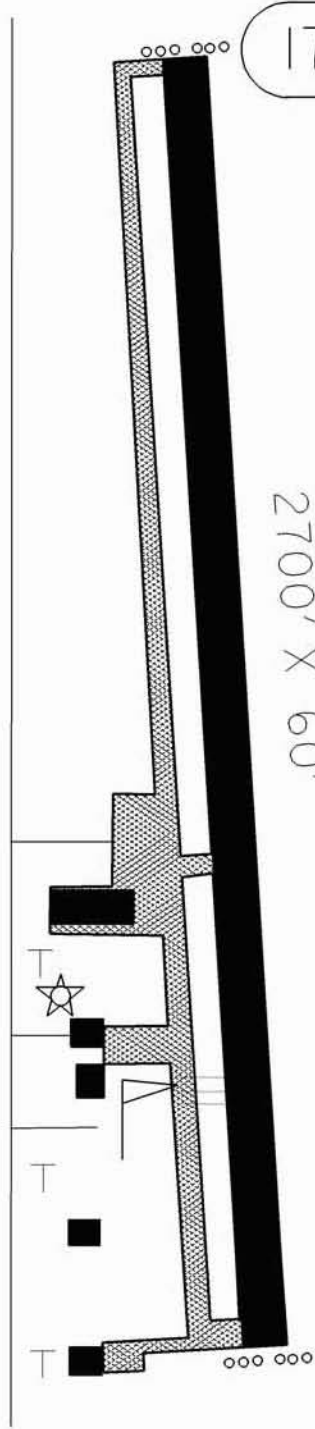

(D4I)

STEPHEN

VICINITY MAP

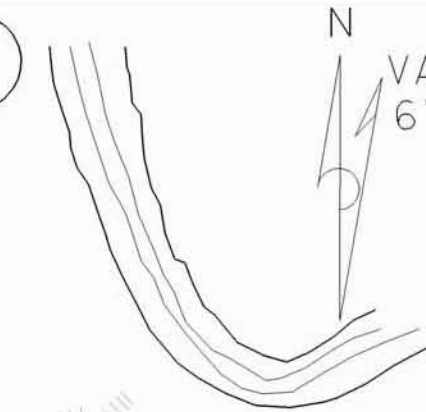


SEC. CH: TWIN CITIES (N)
 LAT: 48° 27.5'
 LONG: 96° 51.8'
 COMM: CTAF: 122.7
 MPLS CTR: 132.15
 RNAV: (HML 112.4) R151D26.7
 TPA: 1630' (800')



2700' X 60'

17



N
 VARIATION
 6° E

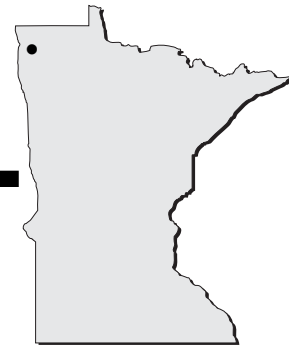
RUNWAY LIGHTED
 DUSK TO DAWN

35

STEPHEN MUNICIPAL AIRPORT

STEPHEN

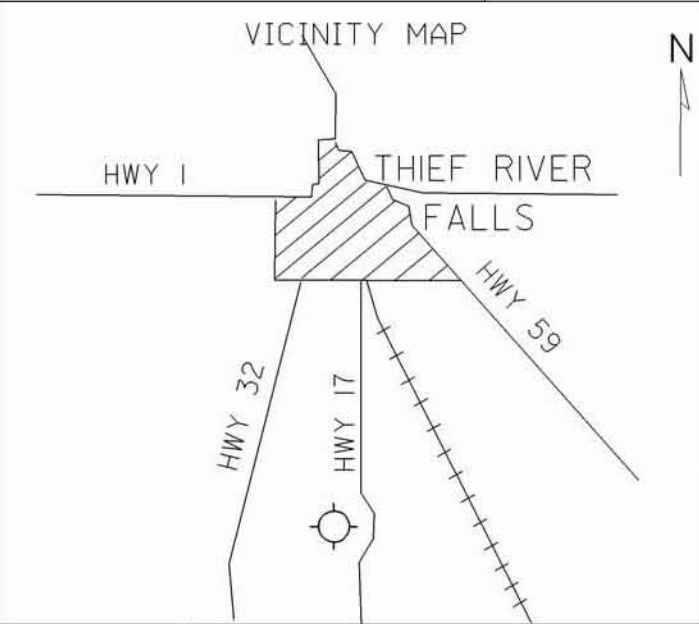
Thief River Falls - TVF




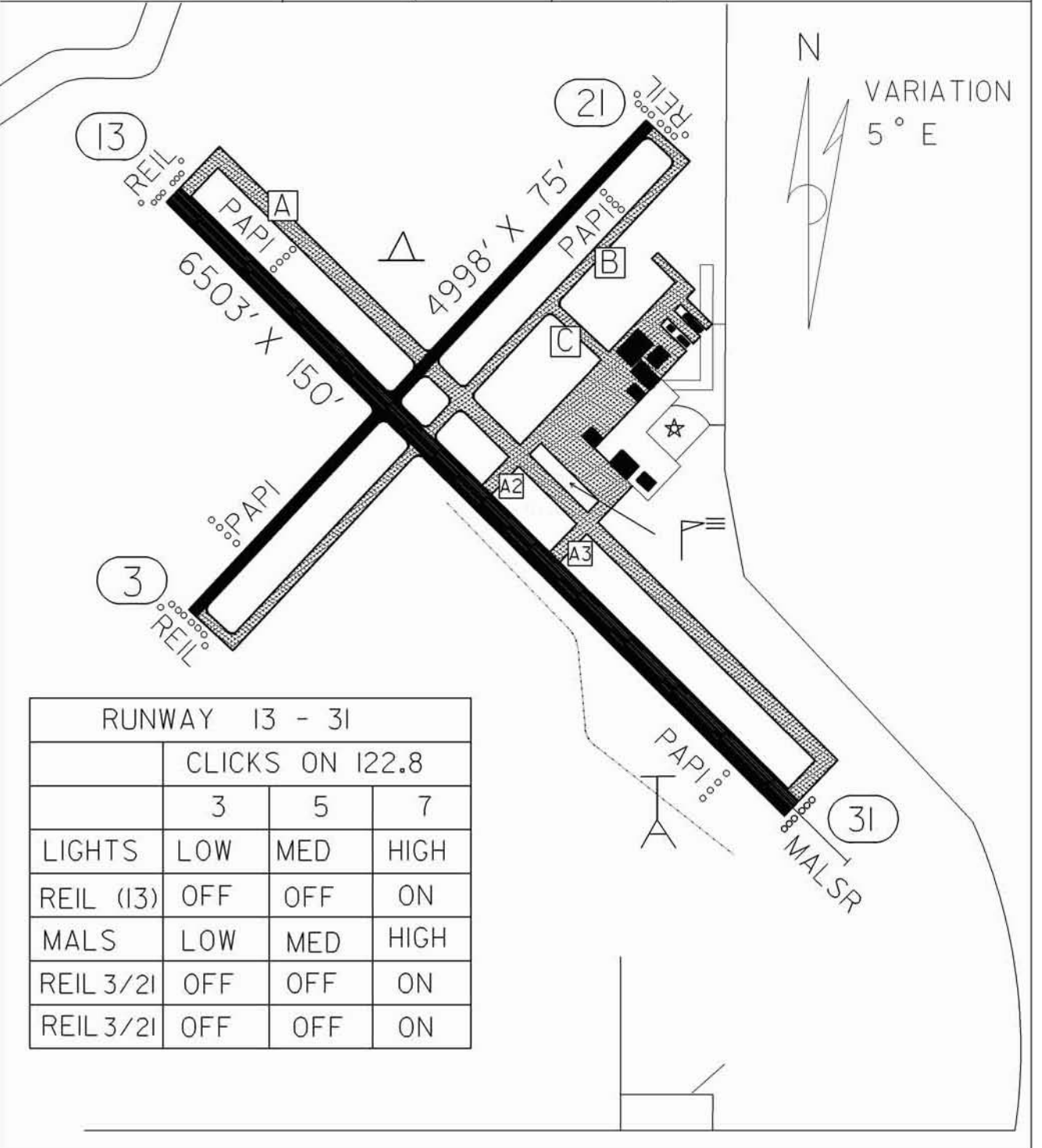
- Airport Manager:** Mark Josephson - 218-681-7680 -
trfairport@citytrf.net
- Contact Person:** Mark Josephson - 218-681-7680 -
trfairport@citytrf.net
- Chamber of Com:** 218-681-3720 - www.visitthiefriverfalls.com
- Aero Cht Coord:** 4-C
- AWOS/ASOS:** 218-681-1918 - VOR 108.4
- MnWAS Loc/Hrs:** Arrival/Departure Building - 5:00 A.M.-11:00 P.M.
- Attended:** All/Mon-Fri/0800-1700, All/Sat/0800-1500
- Fuel:** 100LL, Jet A
- Self Service Fuel:** Mastercard, Visa, Discover
- After Hrs Service:** 218-681-5585
- FBO(s):** Shefland Flying Service, Inc. - 218-681-5585
- Ground Transport:** Taxi - 218-681-6666
Thief River Ford Rentals - 218-681-2660
Shuttle Bus - 218-681-6760
- Food Service:** Vending Machines
- Dining:** 15 Locations In City - 3 Miles
- Lodging:** 6 Locations In City - 3 Miles
- Airport Events:** None Reported
- Underwing Camp:** Yes
- Campgrounds:** Tourist Park & R.V. Campgrounds
- Golf Courses:** Thief River Golf Club - Holes: 18
- Local Attractions:** Seven Clans Casino Hotel & Waterpark -
866-255-7848 (Reservations) Or
800-881-0712 (Casino)
Agassiz National Wildlife Refuge
Pioneer Village
Follow The Riverwalk
Arctic Cat Snowmobiles Plant Tour
- Comments:** Additional After Hours Service Numbers -
218-681-1041
Scheduled Air Service

FIELD ELEV. 1116'

(TVF) THIEF RIVER FALLS



SEC. CH: TWIN CITIES (N)
 LAT: 48° 03.9' 
 LONG: 96° 11.0'
 COMM: CTAF: 122.8(L)
 AWOS: 108.4 VOR
 RCO FSS: 123.6R, 122.1R,
 108.4T
 MPLS CTR: 132.15
 RNAV: (TVF 108.4) ON AIRPORT
 TPA: 2110' (994')
 APPROACH: ILS, GPS,
 NDB, VOR/DME & VOR



RUNWAY 13 - 31			
CLICKS ON 122.8			
	3	5	7
LIGHTS	LOW	MED	HIGH
REIL (13)	OFF	OFF	ON
MALS	LOW	MED	HIGH
REIL 3/21	OFF	OFF	ON
REIL 3/21	OFF	OFF	ON

THIEF RIVER FALLS REGIONAL AIRPORT

THIEF RIVER FALLS

Tower - 12D



Airport Manager: Tim Kotzian - 218-753-4070 -
cityoftower@citlink.net

Contact Person: Tim Kotzian - 218-753-4070 -
cityoftower@citlink.net

Chamber of Com: 218-753-2301

Aero Cht Coord: 5-K

AWOS/ASOS: No

MnWAS Loc/Hrs: Arrival/Departure Building - 24 Hours

Attended: All/All/0800-1700

Fuel: 100LL

Self Service Fuel: Visa, Mastercard

After Hrs Service: None

FBO(s): Hietala Aircraft Service, Inc. - 218-753-5080

Ground Transport: Fortune Bay Resort & Casino Courtesy Van -
218-753-6400

Food Service: None

Dining: Tower Cafe - 218-753-6045 - 1 Mile
Benchwarmers - 218-753-5158 - 1 Mile

Lodging: Marjo Motel - 218-753-4851 - 1 Mile
Tower Hotel - 218-753-2710 - 1 Mile
Fortune Bay Resort & Casino - 218-753-6400

Airport Events: Annual Fly-In

Underwing Camp: No

Campgrounds: Hoodoo Point Campground - Adjacent To Airport

Golf Courses: Fortune Bay Resort & Casino - 218-753-6400

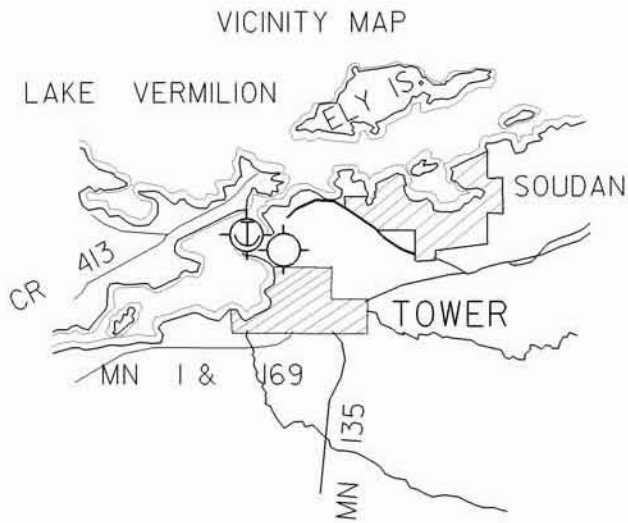
Local Attractions: Lake Vermilion
Hoodoo Point Campground
Soudan Underground Mine
Fortune Bay Resort, Casino & Golf Course
Ironworld

Comments: Aircraft Maintenance, Sheet Metal & Avionics
Available On Field
Float Plane Services - In & Out Of Water

FLD/WTR ELEV. 1369'

(12D)

TOWER



N

SEC. CH: TWIN CITIES (N)

LAT: 47° 49.1'

LONG: 92° 17.5'

COMM: CTAF: 122.9

FSS: 122.45

OR 122IR 109.6T

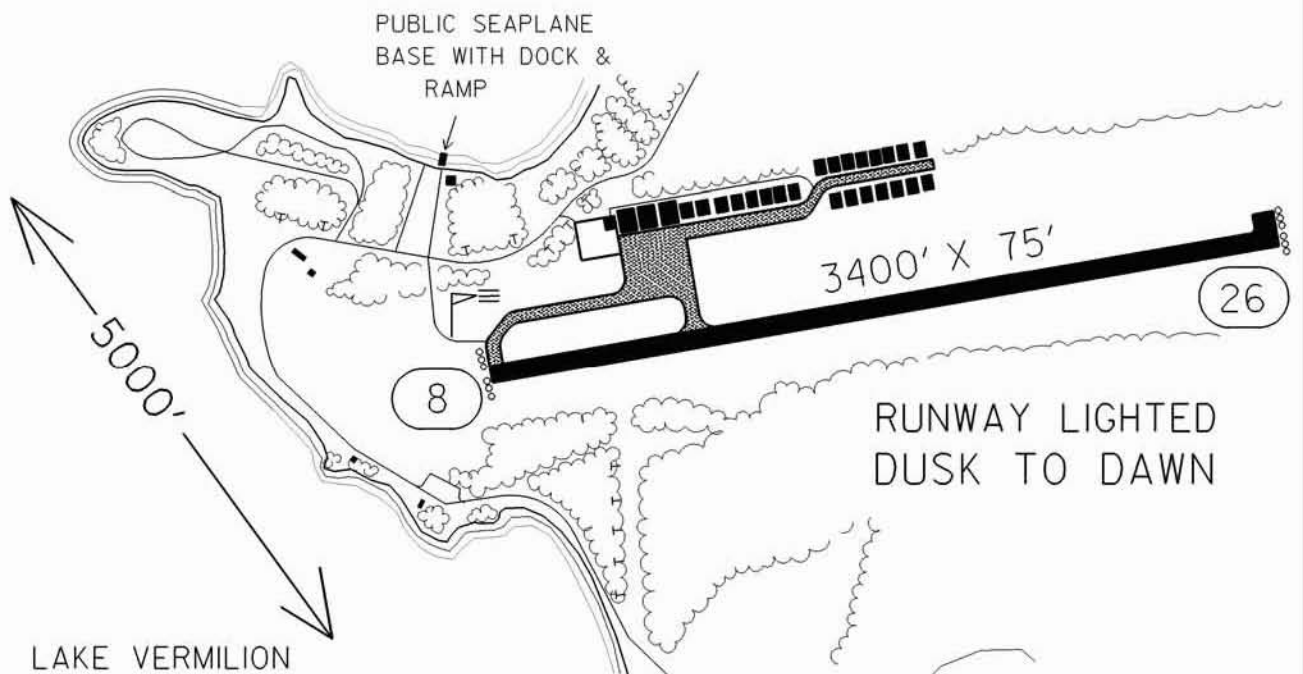
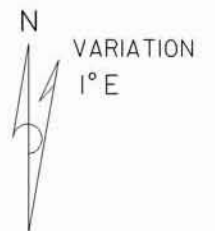
RNAV: (ELO 109.6) R270 DI8.7

TPA: 2160' (791')

RWY 26 RGT TFC



FOR SEAPLANE BASE INFO
SEE BLUE PAGES

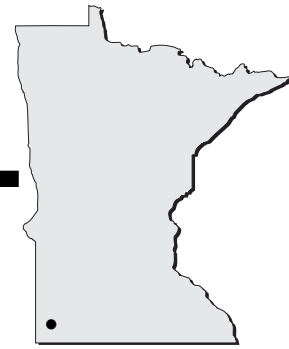


NOTE: HILL TOP, ELEV. 1639'
TURBULENCE
MAY BE ENCOUNTERED

TOWER MUNICIPAL AIRPORT
& SEAPLANE BASE

TOWER

Tracy - TKC



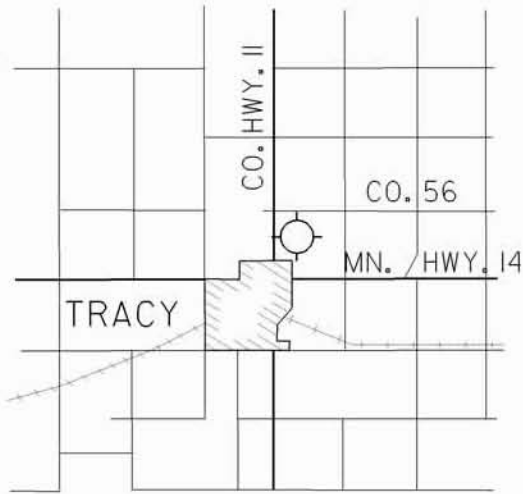
Airport Manager: Homer Dobson - 507-629-3833
Contact Person: Homer Dobson - 507-629-3833
Chamber of Com: 507-629-4021 -
www.tracymn.com/chamber
Aero Cht Coord: 12-D
AWOS/ASOS: 507-629-9006 - VHF 120.0
MnWAS Loc/Hrs: Arrival/Departure Building - 24 Hours
Attended: Unattended
Fuel: 100LL
Self Service Fuel: No
After Hrs Service: 507-629-3833
FBO(s): None
Ground Transport: 507-629-3833
Food Service: None
Dining: Red Rooster - 507-629-9959 - 1.50 Miles
Lodging: Wilder Inn - 507-629-3350 - 1 Mile
Airport Events: Annual Fly-In Breakfast - Labor Day
Underwing Camp: Yes
Campgrounds: Swift Lake Park
Golf Courses: Tracy Country Club
Local Attractions: Shetek State Park
Wheels Across The Prairie Museum
Comments: City Of Tracy - 507-629-5528

FIELD ELEV. 1340'

(TKC)

TRACY

VICINITY MAP



SEC. CH: OMAHA NORTH
 LAT: 44° 15.0'
 LONG: 95° 36.4'
 COMM: CTAF: 122.9 (L)
 AWOS: 120.0 VHF
 MPLS CTR: 127.1
 RNAV: (RWF 113.3) R231 D24.4
 TPA: 2140' (800')
 APPROACH: RNAV



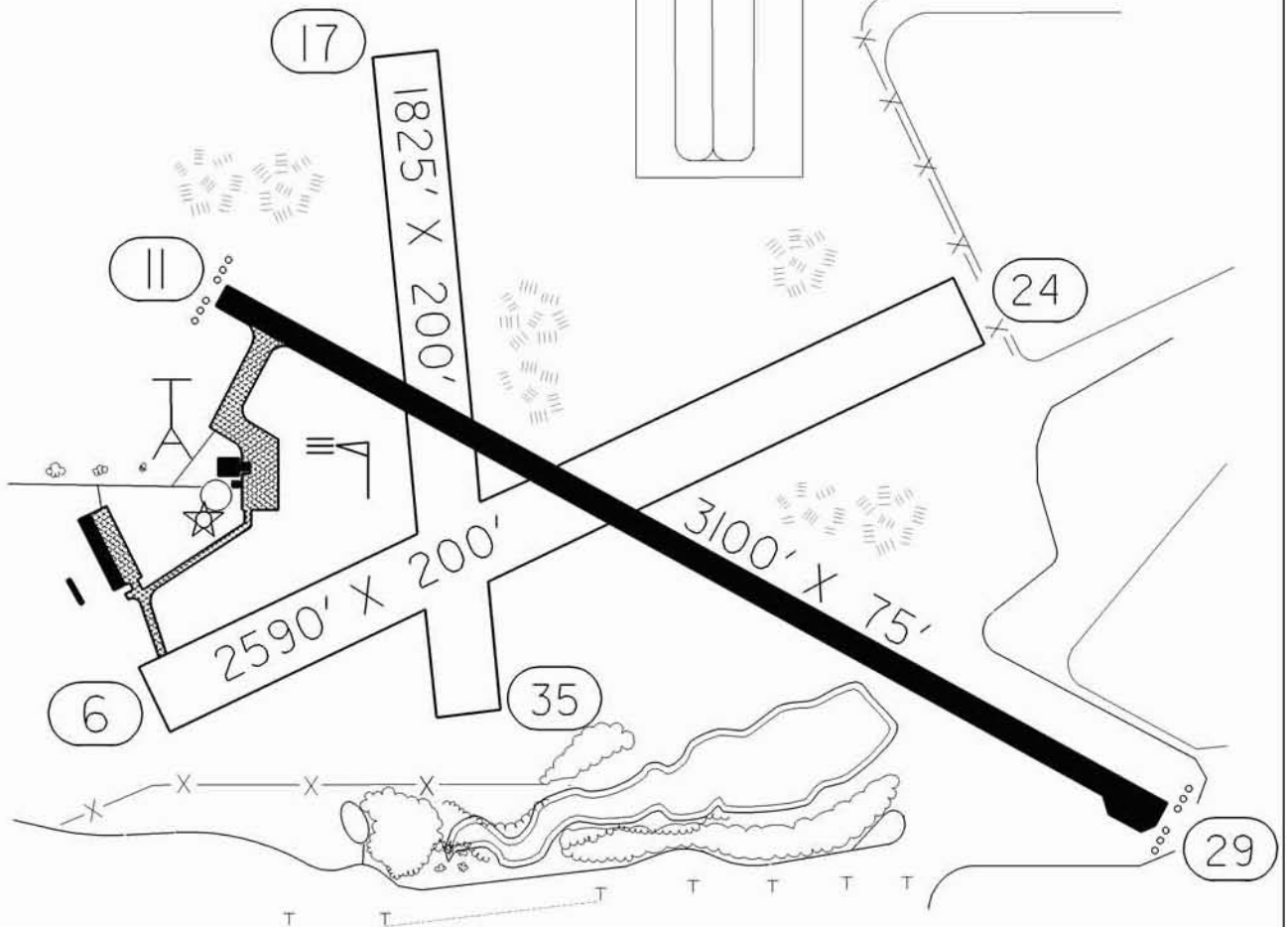
RUNWAY 17/35 & 6/24
 CLOSED WINTER MONTHS

N

VARIATION
 5° E



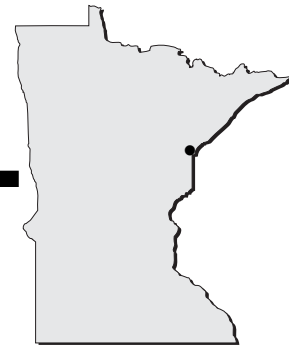
RUNWAY 11 - 29			
	CLICKS ON 122.9		
LIGHTS	OFF	ON	ON



TRACY MUNICIPAL AIRPORT

TRACY

Two Harbors - TWM



Airport Manager: Richard Helgeson - 218-834-2162
Contact Person: Richard Helgeson - 218-834-2969
Chamber of Com: 800-777-7384 -
www.twoharbors.com/chamber

Aero Cht Coord: 6-L
AWOS/ASOS: 218-834-6591 - VHF 119.325
MnWAS Loc/Hrs: Arrival/Departure Building - Same As Attendance
Schedule

Attended: All/All/Daylight
Fuel: Mogas, 100LL, Jet A
Self Service Fuel: Visa, Mastercard
After Hrs Service: 218-834-2969
FBO(s): None
Ground Transport: Courtesy Car
Food Service: None
Dining: Vanilla Bean - 218-834-3714 - 4 Miles
Judy's Cafe - 218-834-4802 - 4 Miles
Blackwoods - 218-834-3846 - 4 Miles
Lodging: Superior Shores - 218-834-5671 - 6 Miles
Viking Motel - 218-834-2645 - 4 Miles
Country Inn - 218-834-5557 - 4 Miles
AmericInn Motel - 218-834-3000 - 4 Miles

Airport Events: Chili Feed - May
Pancake Breakfast - July

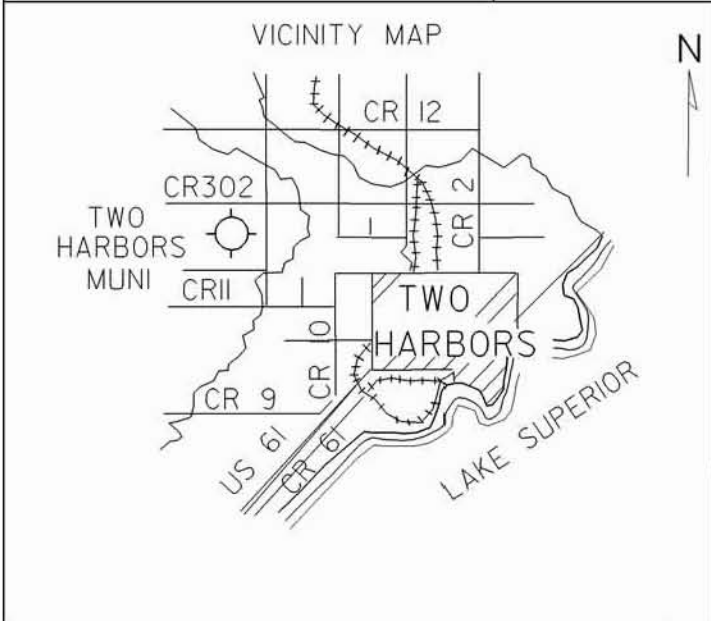
Underwing Camp: Yes
Campgrounds: Burlington Bay Campground - 218-834-2021
Airport Camping Area
Golf Courses: Lakeview National Golf Course - 218-834-2664 -
Holes: 18

Local Attractions: Lighthouse Point & Harbor Museum - 218-834-5798
Harbor Viewing
Comments: None

FIELD ELEV. 1080'

(TWM)

TWO HARBORS



N

SEC. CH: GREEN BAY (N)

LAT: 47° 03.0'

LONG: 91° 44.7'

COMM: CTAF: 122.9 (L)

AWOS: 119.325 VHF

DLH APP: 125.45

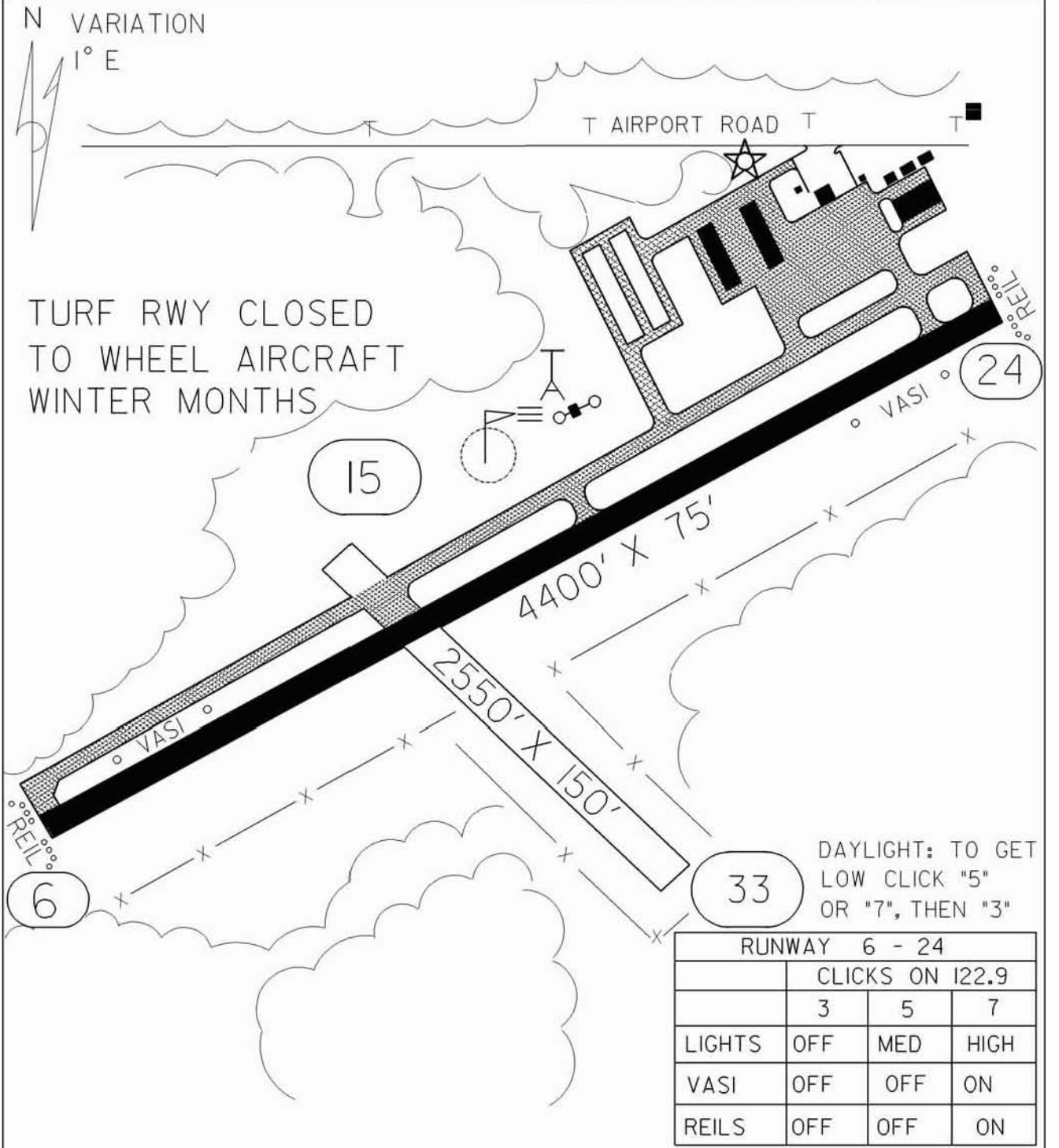
GCO: 121.725

RNAV: (DLH 112.6) R047 D24.0

NDB: (TWM) 243

TPA: 1880' (800')

APPROACH: GPS, NDB

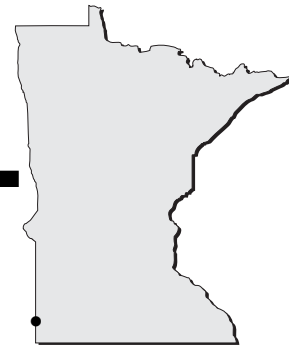


RUNWAY 6 - 24			
CLICKS ON 122.9			
	3	5	7
LIGHTS	OFF	MED	HIGH
VASI	OFF	OFF	ON
REILS	OFF	OFF	ON

RICHARD B. HELGESON AIRPORT

TWO HARBORS

Tyler - 63Y




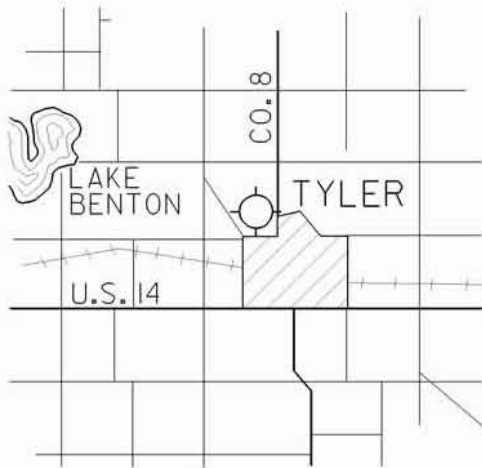
Airport Manager: Kristi Luger - 507-247-5556
Contact Person: Darwin Lutterman - 507-247-5531
Chamber of Com: 507-247-3905 - www.tylermn.com
Aero Cht Coord: 12-C
AWOS/ASOS: No
MnWAS Loc/Hrs: NA
Attended: Unattended
Fuel: None
Self Service Fuel: No
After Hrs Service: None
FBO(s): None
Ground Transport: None
Food Service: None
Dining: Pizza Ranch - 507-247-5999 - .50 Mile
Kronborg - 507-247-5680 - 1 Mile
Night Owls - 507-247-5251 - .50 Mile
Log Cabin Drive Inn - 507-247-3430 - 1 Mile
Lodging: Tyler Motel - 507-247-3211 - 1 Mile
Airport Events: None Reported
Underwing Camp: No
Campgrounds: Stoney Point - 4 Miles
Golf Courses: Next To Airport - 507-247-3242
Local Attractions: Lincoln County Fair
Danebod Lutheran Church Family Camps
Aebleskiver Days
Comments: Open Year Round
Call For Airport Conditions During Winter Months
Turf Runway Well Groomed, Maintained & Well Drained
Underwing Camping - No Facilities, Pre-notification & Approval Required

FIELD ELEV. 1742'

(63Y)

TYLER

VICINITY MAP



SEC. CH: OMAHA NORTH
 LAT: 44° 17.5'
 LONG: 96° 09.0'
 COMM: CTAF: 122.9
 MPLS CTR: 127.1
 RNAV: (MML III.0) R285 DI6.4
 TPA: 2540' (798')



VARIATION
 5° E

RUNWAY LIGHTED
 DUSK TO DAWN

14



GOLF COURSE

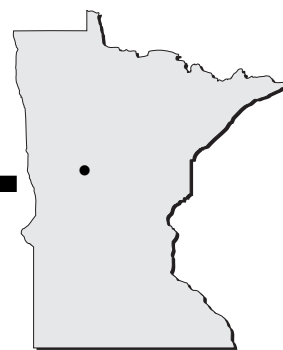
CALL FOR
 CONDITIONS
 DURING
 WINTER MONTHS

32

TYLER MUNICIPAL AIRPORT

TYLER

Wadena - ADC

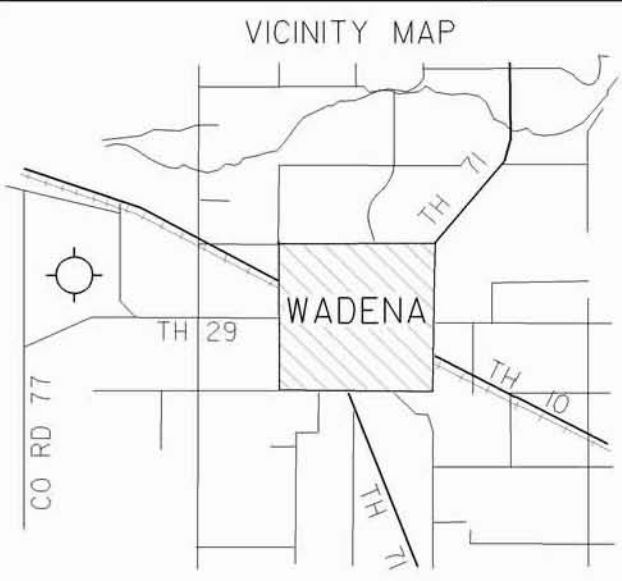



- Airport Manager:** Stanley Weitemier - 218-631-1196
swcrosby@arvig.net
- Contact Person:** Brad Swenson - 218-631-7775 -
wadenacity@arvig.net
- Chamber of Com:** 218-632-7704 - www.wadena.org
- Aero Cht Coord:** 8-E
- AWOS/ASOS:** 218-631-7774 - VHF 128.325
- MnWAS Loc/Hrs:** Arrival/Departure Building - Business Hours
- Attended:** All/Mon-Fri/0800-1700
- Fuel:** Mogas, 100LL
- Self Service Fuel:** Visa, Mastercard, Discover
- After Hrs Service:** 218-820-2427
- FBO(s):** Wadena Aviation, Inc. - 218-631-1196 - 122.8 -
swcrosby@arvig.net
- Ground Transport:** Friendly Rider - 218-631-5730 or 888-773-5500
- Food Service:** None
- Dining:** Numerous Restaurants
- Lodging:** Brookside Motel - 218-631-2930 - 4 Miles
Jensen's Terry Motel - 218-631-1956 - 4 Miles
AmericInn Motel - 218-631-1580 - 4 Miles
Wadena Inn - 218-631-3725 - 4 Miles
- Airport Events:** Fly-In/Drive-In - September
- Underwing Camp:** No
- Campgrounds:** Sunny Brook Park - 4 Miles East
- Golf Courses:** Whitetail Run Golf Course - 218-631-7778 - 3 Miles
North On Highway 71
- Local Attractions:** Sunny Brook Park - 4 Miles East
Black Groves City Park - 1 Mile
- Comments:** Additional Servicing Phone Number - 218-631-1196
Free tiedowns, free 24-hour service, office open
during business hours - seven days a week.

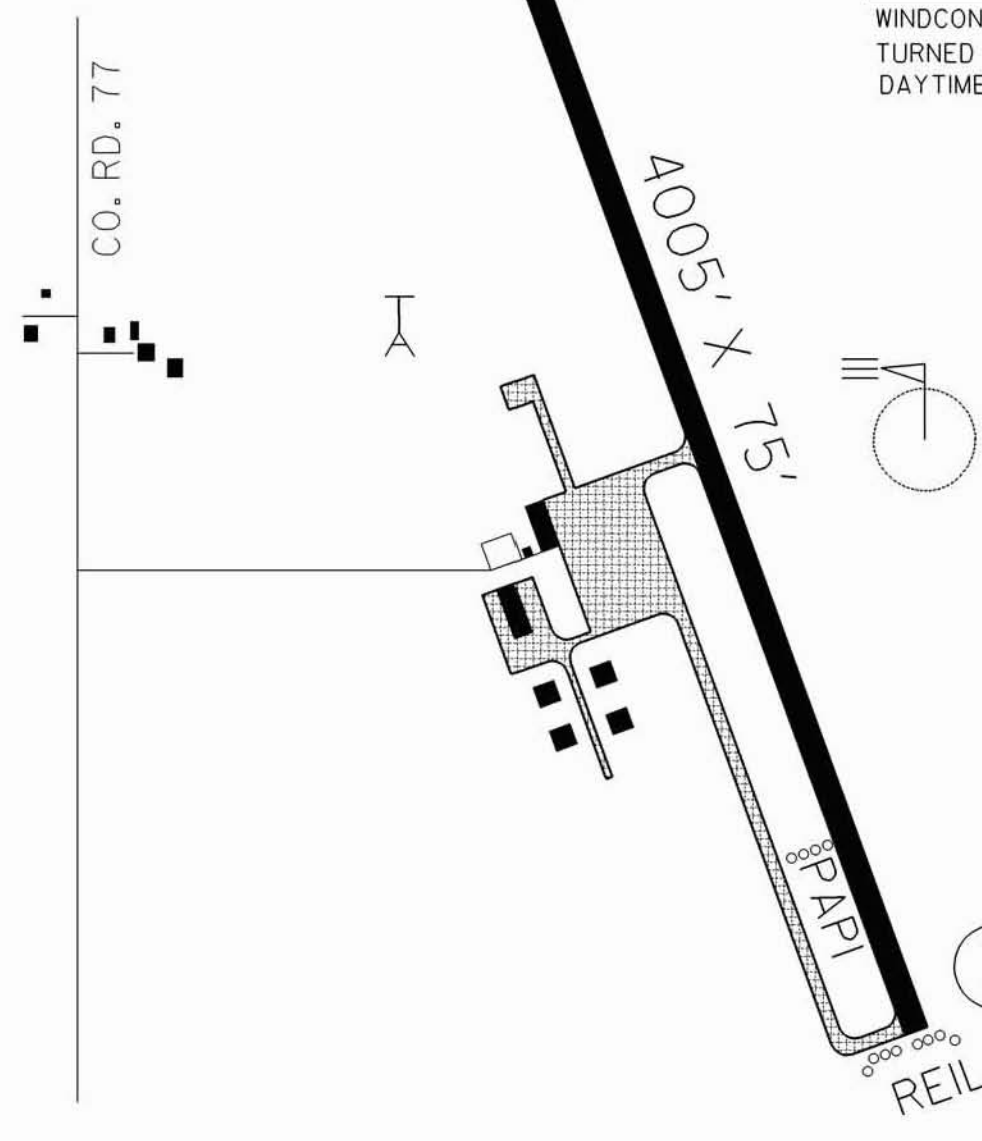

FIELD ELEV. 1369'

(ADC)

WADENA



SEC. CH: TWIN CITIES (S)
 LAT: 46° 27.0'
 LONG: 95° 12.7'
 COMM: CTAF: 122.8 (L)
 AWOS: 128.325 VHF
 MPLS CTR: 126.1
 GCO: 121.725
 RNAV: (AXN 112.8) R355 D29.5
 TPA: 2370' (1000')
 APPROACH: RNAV 



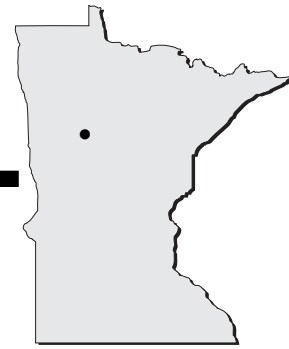
RUNWAY 16 - 34			
	CLICKS ON 122.8		
	3	5	7
LIGHTS	OFF	MED	HIGH
PAPI	OFF	ON	ON
REIL	OFF	OFF	ON
WINDCONE	OFF	ON	ON

WINDCONE LIGHTS CAN BE TURNED ON BY PCL IN DAYTIME

WADENA MUNICIPAL AIRPORT

WADENA

Walker - Y49



Airport Manager: Ken Bresley - 218-547-1616 -
modhomes@eot.com

Contact Person: Terri Bjorklund - 218-547-5503 -
terrib@arvig.net

Chamber of Com: 800-833-1118 - www.leech-lake.com

Aero Cht Coord: 6-F

AWOS/ASOS: No

MnWAS Loc/Hrs: NA

Attended: Unattended

Fuel: 100LL

Self Service Fuel: Visa, Mastercard

After Hrs Service: 218-547-5503

FBO(s): None

Ground Transport: Eric Myhra Ford Rental - 218-547-1412

Food Service: None

Dining: Jimmy's Family Restaurant - 218-547-3334 - 4 Miles
Outdoorsman - 5 Miles

Lodging: AmericInn Motel - 800-634-3444 - 4 Miles
Country Inn Suites - 800-456-4000 - 6 Miles

Airport Events: None Reported

Underwing Camp: No

Campgrounds: Wedge Wood
Shores Of Leech Lake
U. S. Forest Service

Golf Courses: Wedge Wood
Tianna Country Club - Holes: 18

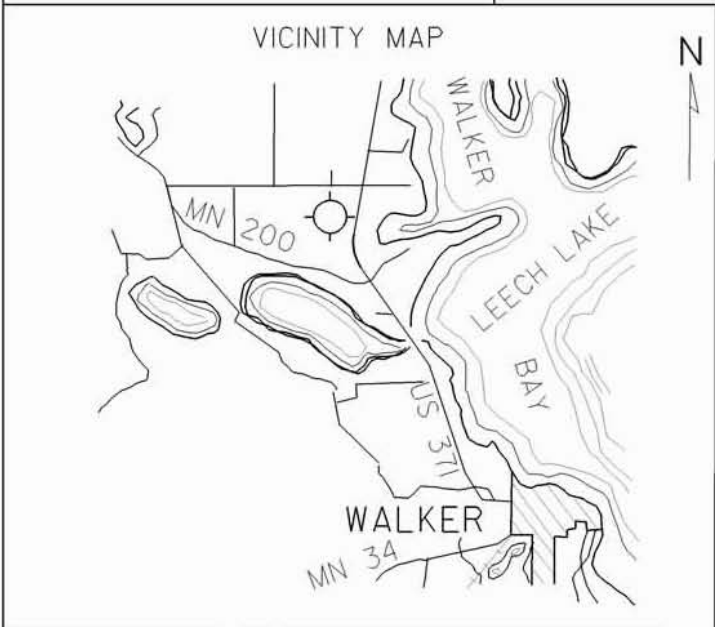
Local Attractions: Moondance Wildlife Park
Trap Range Adjacent To Airport

Comments: None


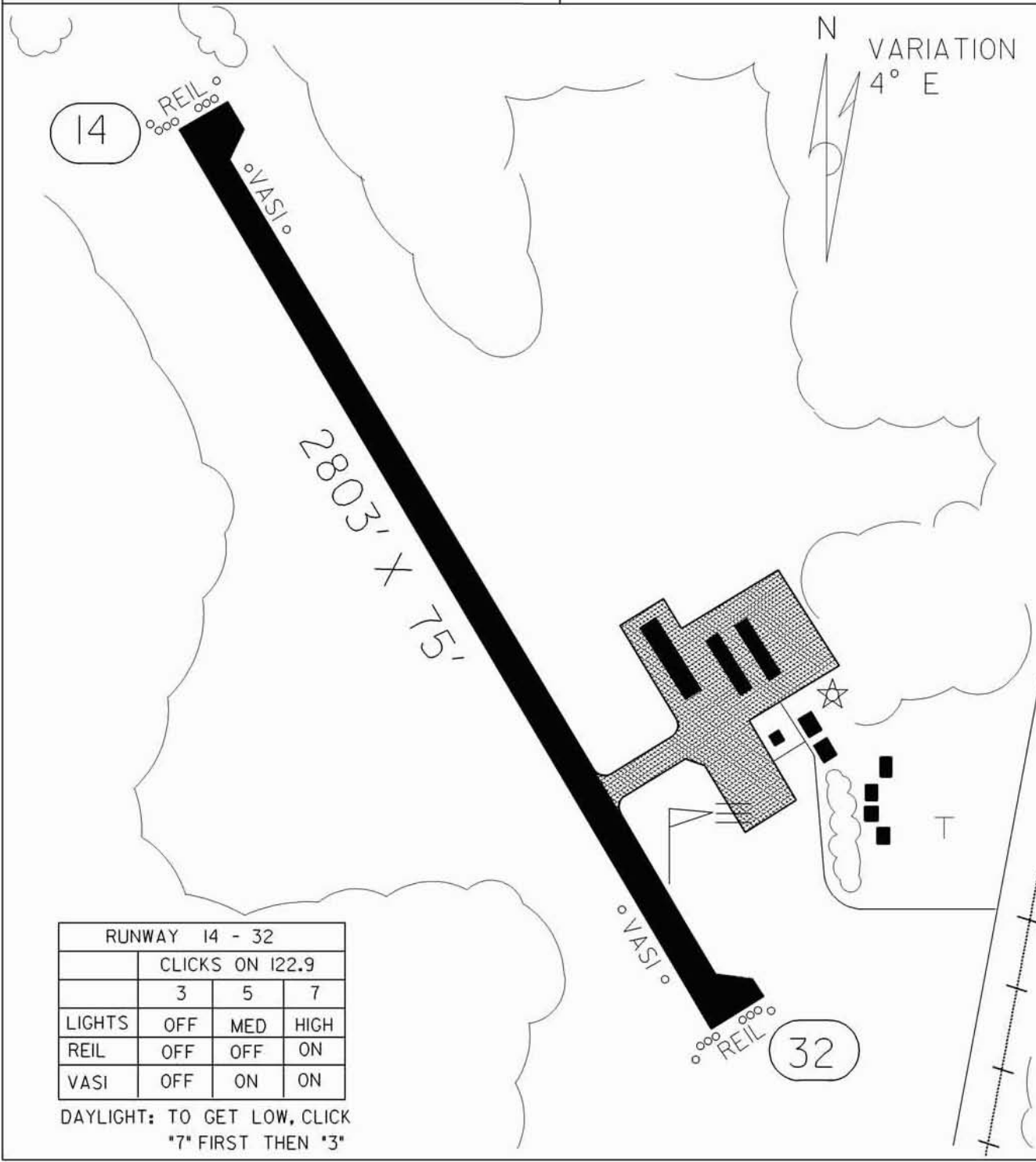
FIELD ELEV. 1364'

(Y49)

WALKER



SEC. CH: TWIN CITIES (N)
 LAT: 47° 09.5'
 LONG: 94° 38.8'
 COMM: CTAF: 122.9(L)
 MPLS CTR: 118.05
 RNAV: (PKD 110.6) R042 D23.4
 TPA: 2364' (1000')

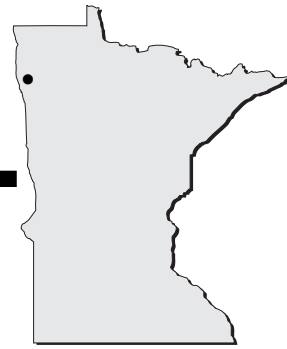
RUNWAY 14 - 32			
CLICKS ON 122.9			
	3	5	7
LIGHTS	OFF	MED	HIGH
REIL	OFF	OFF	ON
VASI	OFF	ON	ON

DAYLIGHT: TO GET LOW, CLICK
 7 FIRST THEN *3*

WALKER MUNICIPAL AIRPORT

WALKER

Warren - D37



Airport Manager: Todd Hanson - 218-745-5343 -
thanson@warrenminnesota.com

Contact Person: Todd Hanson - 218-745-5343 -
thanson@warrenminnesota.com

Chamber of Com: 218-745-4411

Aero Cht Coord: 4-B

AWOS/ASOS: No

MnWAS Loc/Hrs: NA

Attended: Unattended

Fuel: 100LL

Self Service Fuel: No

After Hrs Service: 218-745-5323

FBO(s): None

Ground Transport: None

Food Service: None

Dining: LaFond's Cafe & Steakhouse - 218-745-7636 -
2 Miles
Mick's Of Warren - 218-745-4546 - 2 Miles

Lodging: Elm Crest Motel - 218-745-4721 - 2 Miles

Airport Events: None Reported

Underwing Camp: Yes

Campgrounds: Holiday Park - R.V.(s), Campers, Tents

Golf Courses: Golf Course - 218-745-4028 - Holes:9

Local Attractions: Swimming
Softball Complex
Tennis
2 Parks

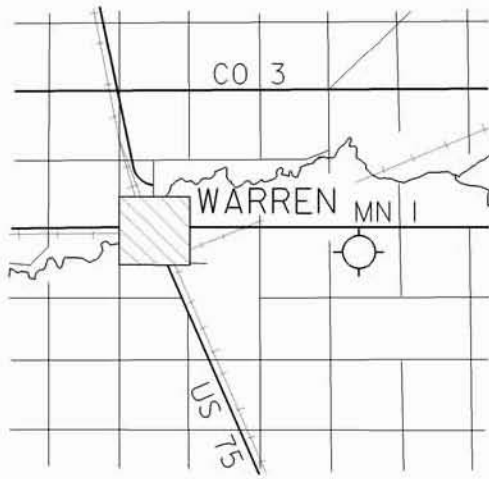
Comments: None

FIELD ELEV. 886'

(D37)

WARREN

VICINITY MAP



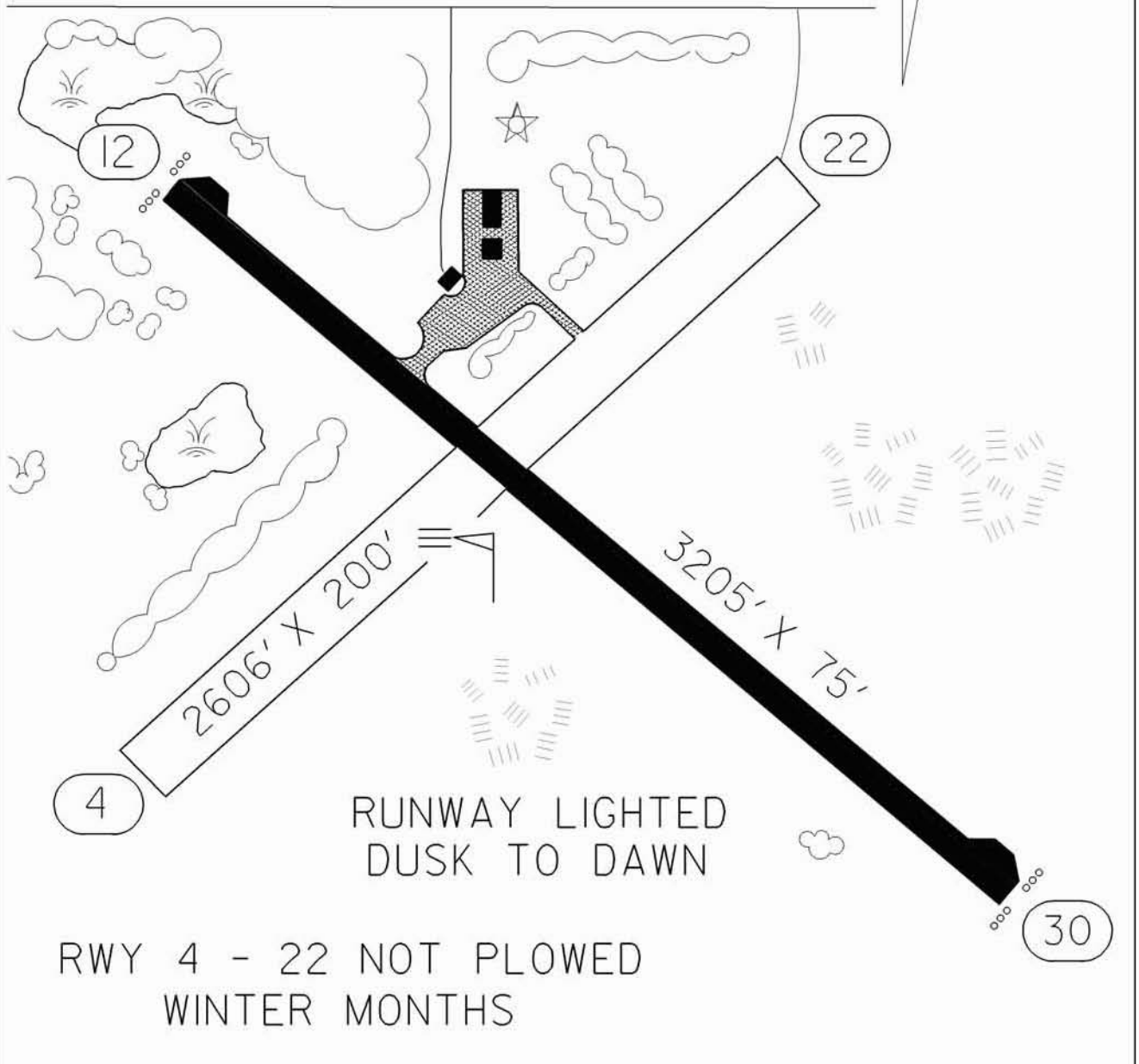
SEC. CH: TWIN CITIES (N)
 LAT: 48° 11.5'
 LONG: 96° 42.7'
 COMM: CTAF: 122.8
 GRAND FORKS APP: 118.1
 RNAV: (TVF 108.4) R281 D22.3
 TPA: 1686' (800')
 APPROACH: RNAV



N



VARIATION 5° E

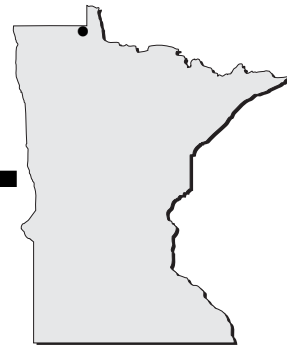


WARREN MUNICIPAL AIRPORT

WARREN

Warroad - RRT

www.warroad.org/airport1.htm

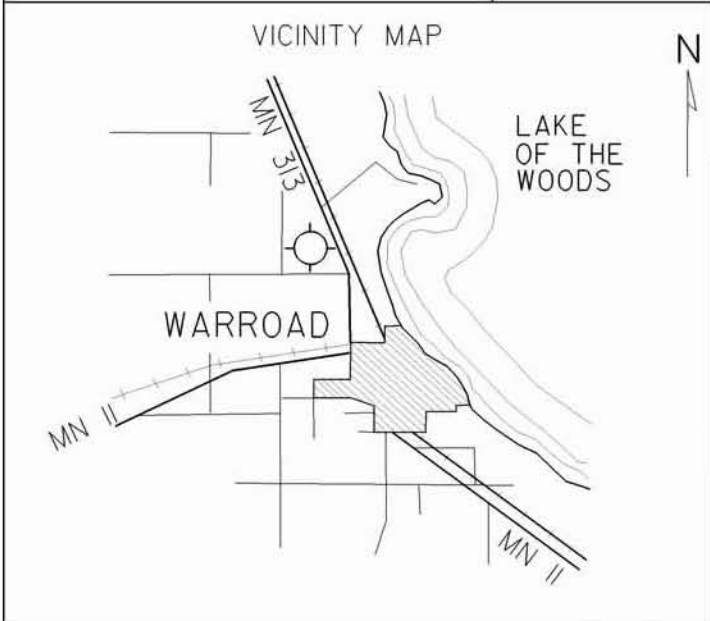


- Airport Manager:** Bruce MacLean - 218-386-1691
Contact Person: Jeanne MacLean - 218-386-1691
Chamber of Com: 218-386-3543 - www.warroad.org
Aero Cht Coord: 3-E
AWOS/ASOS: 218-386-1813 - VHF 119.925
MnWAS Loc/Hrs: Arrival/Departure Building - 24 Hours
Attended: All/All/All
Fuel: 100LL, Jet A
Self Service Fuel: Visa, Mastercard
After Hrs Service: 218-386-1538
FBO(s): Warroad Aviation, Inc. - 218-386-1691 - 123.05
Ground Transport: Courtesy Car
Food Service: Catering Available
Dining: Patch Restaurant - 218-386-2082 - 2 Miles
Danny's Pizza - 218-386-3764 - 1.50 Miles
Dairy Queen - 218-386-2187 - 1.50 Miles
Lakeview - 2 Miles
Lodging: Super 8 Motel - 218-386-3723 - 2 Miles
Patch Motel - 218-386-2723 - 2 Miles
Can-Am - 218-386-3807 - 2 Miles
Airport Events: Lion's Annual Fly-In - February - Skis On Warroad River
Annual Mid-July Summer Fly-In
Underwing Camp: Yes
Campgrounds: Municipal Campground - 218-386-1454 - 3 Miles - On Lake Of The Woods
Golf Courses: Warroad Estates - Adjacent To The Airport - Holes: 18
Local Attractions: Lake Of The Woods
Beltrami Island State Forest
Public Library & Heritage Center
Lake Of The Woods Casino
Exceptional buildings, housing, public library & museum.
Marvin Windows plant tours - 218-386-1430 extension 422.
Comments: Additional Servicing Phone Number - 218-272-1087
U.S. Customs 218-386-2796 or 218-386-1676 or 218-386-3202. After hours FBO phone number 218-386-9431.

FIELD ELEV. 1074'

(RRT)

WARROAD



SEC. CH: TWIN CITIES (N)

LAT: 48° 56.5'

LONG: 95° 20.9'

COMM: CTAF: 123.05(L)

AWOS: 119.925 VHF

RCO FSS: 122.55

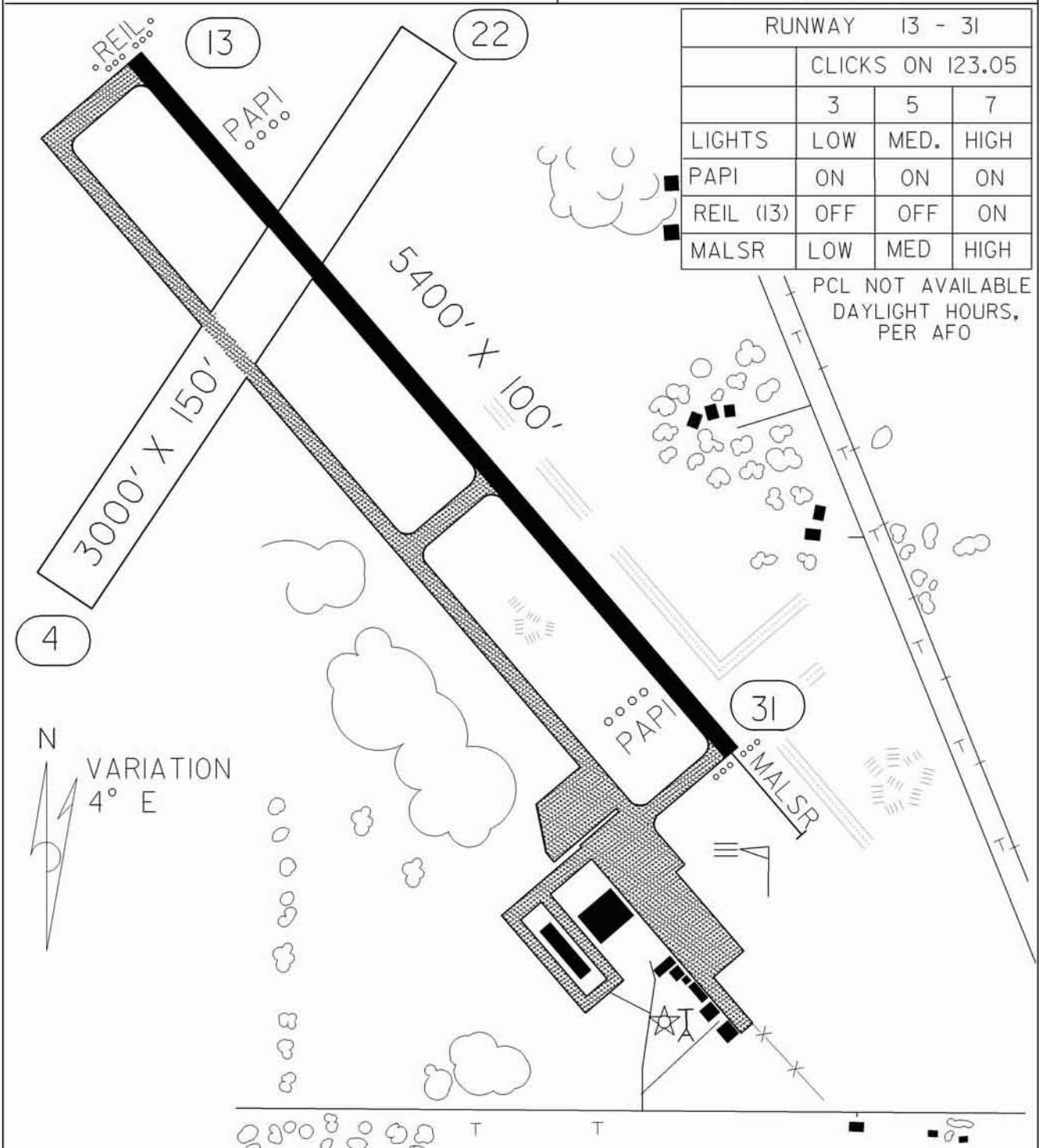
MPLS CTR: 127.8

RNAV: (ROX 108.8) R064 DI4.7

TPA: 1874' (800')

LANDING RIGHTS AIRPORT

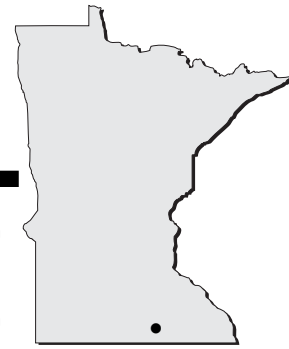
APPROACH: ILS, NDB, GPS, VOR/DME & RNAV



WARROAD INTERNATIONAL AIRPORT (SWEDE CARLSON FIELD)

WARROAD

Waseca - ACQ



Airport Manager: Maynard Stensrud - 507-835-5920
msstensrud@hotmail.com

Contact Person: Maynard Stensrud - 507-835-5920
msstensrud@hotmail.com

Chamber of Com: 888-820-1243

Aero Cht Coord: 12-H

AWOS/ASOS: 507-835-3657 - NDB 371

MnWAS Loc/Hrs: Arrival/Departure Building - 24 Hours

Attended: All/Mon-Fri/0800-1800

Fuel: 100LL

Self Service Fuel: No

After Hrs Service: 507-835-5236

FBO(s): Stensrud Aviation - 507-835-5920 - 122.8 -
msstensrud@hotmail.com

Ground Transport: Taxi Connection - 507-833-5588

Food Service: None

Dining: Olde Town Eatery - 507-835-7267 - 2 Miles
Happy Chef - 507-835-2624 - 3 Miles

Lodging: AmericInn Motel - 507-835-4300 - 2.50 Miles
Best Western - 507-835-0022 - 3 Miles

Airport Events: Fly-In - Second Sunday In August

Underwing Camp: Yes

Campgrounds: Kiesler's Clear Lake Campground

Golf Courses: Waseca Golf & Country Club

Local Attractions: Clear Lake
Loon Lake
Kiesler's Campground
Farmamerica-Minnesota Agricultural Interpretive
Center
Antiques & Specialty Shops
Medford Outlet Center
Cabella's - Owatonna

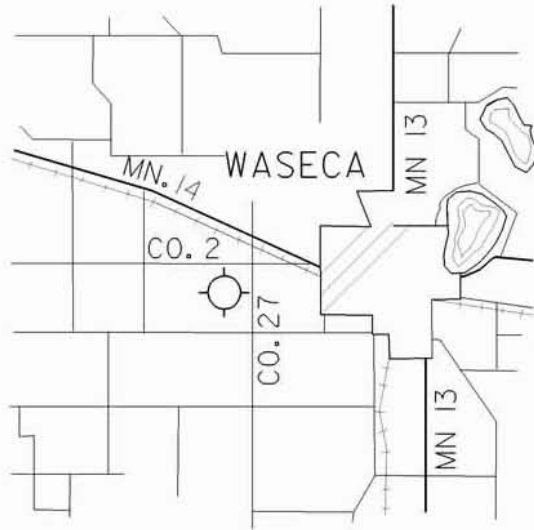
Comments: None

FIELD ELEV. 1126'

(ACQ)

WASECA

VICINITY MAP



N

SEC. CH: OMAHA NORTH
 LAT: 44° 04.4'
 LONG: 93° 33.2'
 COMM: CTAF: 122.8(L)
 AWOS: 371 NDB
 MPLS CTR: 132.35
 RNAV: (FOW III.2) R223 DII.1
 NDB: (ACQ) 371
 TPA: 1920' (794')
 APPROACH: GPS, NDB & VOR



15

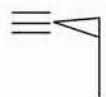
RUNWAY		15 - 33		
		CLICKS ON 122.8		
		3	5	7
LIGHTS	OFF	MED	HIGH	
VASI	OFF	ON	ON	

DAYLIGHT: TO GET LOW, CLICK "5" OR "7" FIRST, THEN "3"

N



VARIATION 3° E



3398' x 75'



VASI

COUNTY ROAD 27

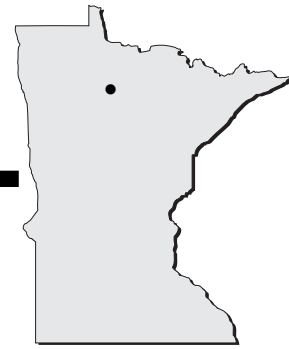


33

WASECA MUNICIPAL AIRPORT

WASECA

Waskish - VWU



Airport Manager: Dave Leonhardt - 218-647-8565 -
dvdleonh@paulbunyan.net

Contact Person: David Leonhardt - 218-647-8565 -
dvdleonh@paulbunyan.net

Chamber of Com: None

Aero Cht Coord: 4-F

AWOS/ASOS: 218-647-8415 - VHF 124.175

MnWAS Loc/Hrs: NA

Attended: Unattended

Fuel: None

Self Service Fuel: No

After Hrs Service: None

FBO(s): None

Ground Transport: None

Food Service: None

Dining: West Wind - 218-647-8998 - .25 Mile

Lodging: Hudec Resort - 218-647-8291 - 3 Miles
Marcy's Alverane Cottages - 218-647-8604 -
Adjacent To Airport

Airport Events: None Reported

Underwing Camp: No

Campgrounds: State Campground - 1 Mile
Hillman's Campground - 218-647-8893 - .75 Mile

Golf Courses: None Reported

Local Attractions: Fishing
Eagle's Nest On Airport Property

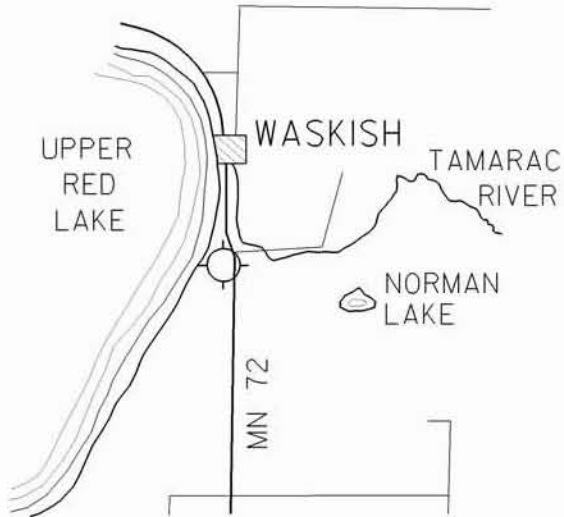
Comments: Area has many acres of wild rice fields that provide nesting areas for an abundance of water fowl. Area has many miles of wilderness roads that provide access to Big Bog State Park and other wilderness sites.

FIELD ELEV. 1181'

(VWU)

WASKISH

VICINITY MAP



N

SEC. CH: TWIN CITIES (N)

LAT: 48° 09.3'

LONG: 94° 31.0'

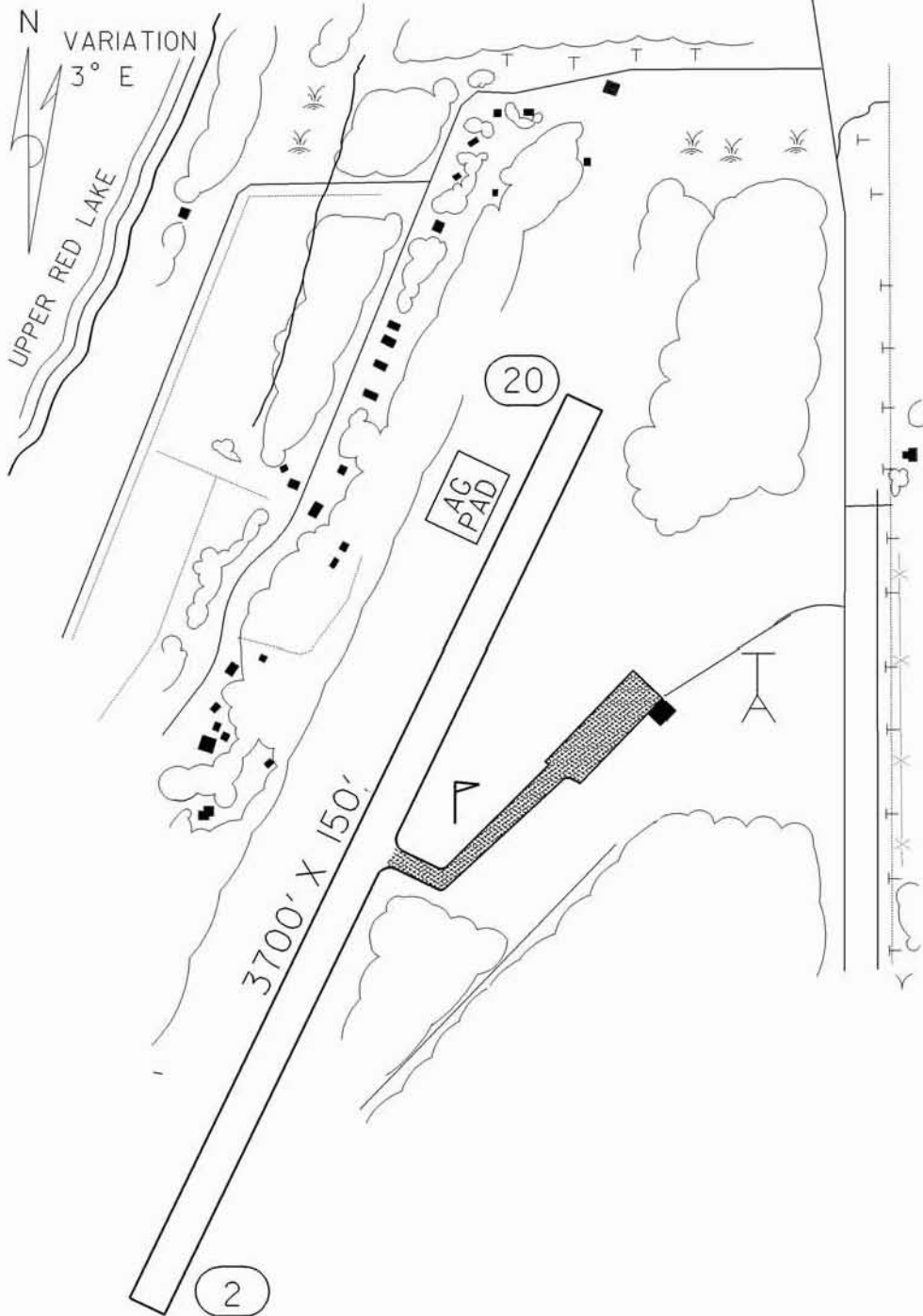
COMM: CTAF: 122.9

AWOS: 124.175 VHF

MPLS CTR: 120.9

RNAV: (BJI 108.6) R025 D40.2

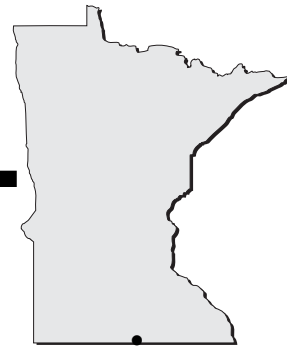
TPA: 2181' (1000')



WASKISH MUNICIPAL AIRPORT

WASKISH

Wells - 68Y



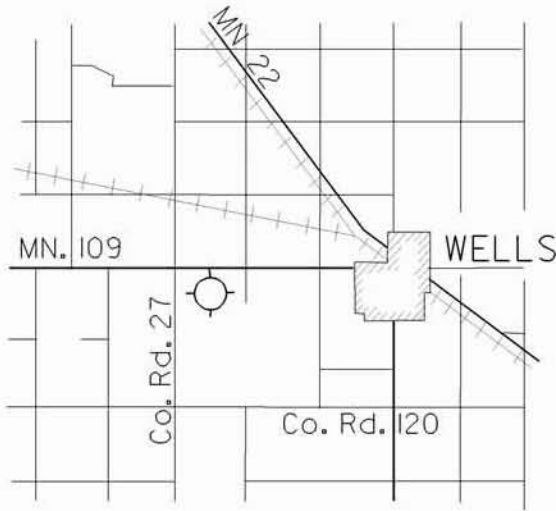
Airport Manager: Rick LaVallie - 507-553-5415
Contact Person: Mike Pyzick - 507-553-5415
Chamber of Com: 507-553-6450
Aero Cht Coord: 13-H
AWOS/ASOS: No
MnWAS Loc/Hrs: Arrival/Departure Building - 24 Hours
Attended: All/Mon-Fri/0730-2000
Fuel: 100LL
Self Service Fuel: No
After Hrs Service: 507-553-3100
FBO(s): Wells Aviation, Inc. - 507-553-3100
Ground Transport: None
Food Service: None
Dining: Mary's Cookin' - 507-553-3191 - 2.50 Miles
Lodging: Well's Travel Inn - 507-553-5211 - 2.50 Miles
Airport Events: Fly-In Breakfast - July
Underwing Camp: Yes
Campgrounds: County Park - 8 Miles
Phil's Park - 8 Miles
Golf Courses: Located By Thompson Park - Holes: 9
Local Attractions: New Swimming Pool
Theater (Open On Weekends)
2 Parks & Playgrounds
Comments: Manager's Cell Phone Number - 320-841-0479
Camping Available To Pilots & Passengers Only

FIELD ELEV. 1119'

(68Y)

WELLS

VICINITY MAP



SEC. CH: OMAHA NORTH

LAT: 43° 44.0'

LONG: 93° 47.0'

COMM: CTAF: 122.9

MPLS CTR: 127.75

RNAV: (AEL 109.8) R277 D18.5

TPA: 2019' (900')

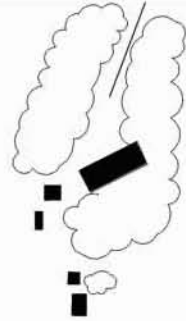


N

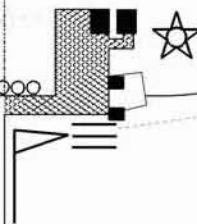


VARIATION
3° E

MN 109



17



2912' X 198'

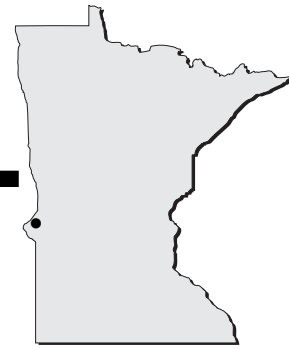
RUNWAY LIGHTED
DUSK TO DAWN

35

WELLS MUNICIPAL AIRPORT

WELLS

Wheaton - ETH



Airport Manager: Shane Ayres - 320-563-4110
Contact Person: Jon Mathias - 320-563-4195
Chamber of Com: 320-563-8271 -
www.redrivermall.com

Aero Cht Coord: 9-B
AWOS/ASOS: 320-563-4975 - NDB 326
MnWAS Loc/Hrs: NA
Attended: Unattended
Fuel: 100LL
Self Service Fuel: No
After Hrs Service: 320-563-8403
FBO(s): None
Ground Transport: Local Police - 320-563-4214
Food Service: None
Dining: Country Corner Cafe - 320-563-4646 - 3 Miles
Lodging: Wheaton Inn - 320-563-8236 - 3 Miles
Airport Events: None Reported
Underwing Camp: Yes
Campgrounds: Traverse County Fairgrounds - Wheaton
Traverse County Park - Lake Traverse
Golf Courses: Wheaton Country Club - Adjacent To Airport
Local Attractions: Traverse County Historical Society Museum
Lake Traverse
Lawndale Game Farm
World's Largest Mallard
Comments: City Of Wheaton Web Site - www.cityofwheaton.com

FIELD ELEV. 1025'

(ETH)

WHEATON



SEC. CH: TWIN CITIES (S)

LAT: 45° 46.8'

LONG: 96° 32.6'

COMM: CTAF: 122.9 (L)

AWOS: 326 NDB

FSS(MORRIS RCO): 122.25


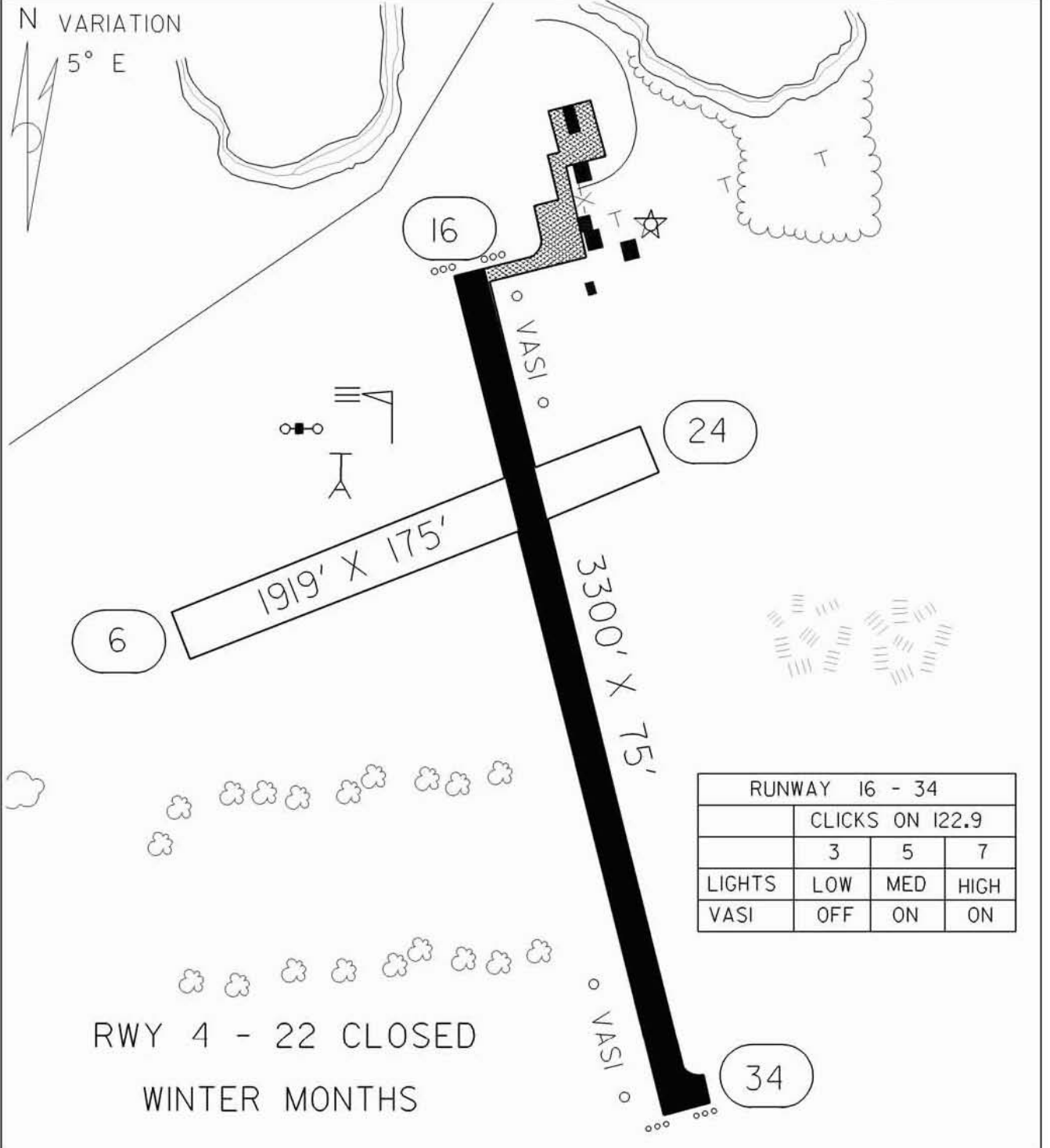
MPLS CTR: 126.1

RNAV: (MOX 109.6) R293 D27.4

NDB: (ETH) 326

TPA: 2000' (975')

APPROACH: GPS, NDB

WHEATON MUNICIPAL AIRPORT

WHEATON

Willmar Municipal Airport

This airport will close and the new Willmar Airport will open in the Spring of 2006.

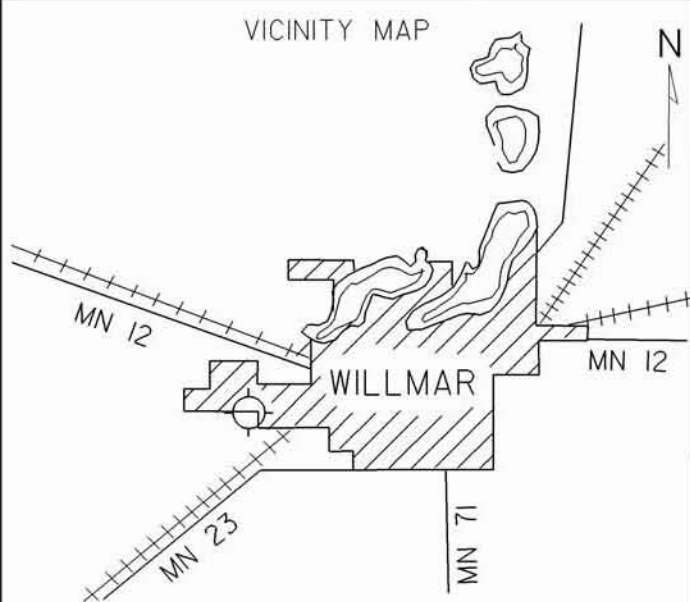
See the next few pages for information on the new Willmar Airport.

Please call the airport manager for current details.

FIELD ELEV. 1127'

(ILL)

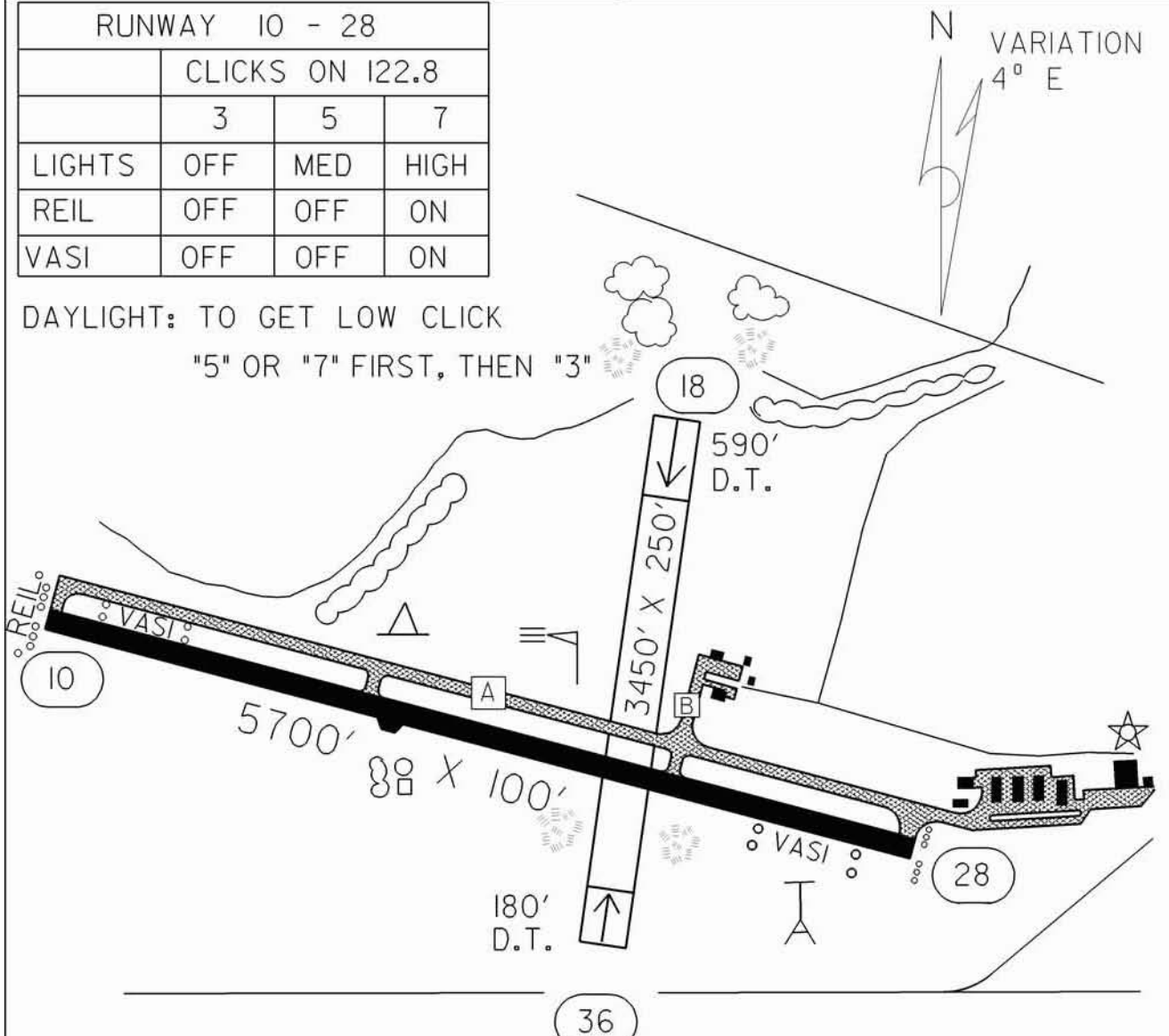
WILLMAR



SEC. CH: TWIN CITIES (S)
 LAT: 45° 07.0'
 LONG: 95° 05.3'
 COMM: CTAF: 122.8(L)
 AWOS: 113.7 VOR
 RCO FSS: 122.15
 MPLS CTR: 125.5
 RNAV: (ILL 113.7) ON AIRPORT
 TPA: 1930' (803')
 APPROACH: GPS,
 LOCALIZER & VOR

RUNWAY 10 - 28			
	CLICKS ON 122.8		
	3	5	7
LIGHTS	OFF	MED	HIGH
REIL	OFF	OFF	ON
VASI	OFF	OFF	ON

DAYLIGHT: TO GET LOW CLICK
 "5" OR "7" FIRST, THEN "3"



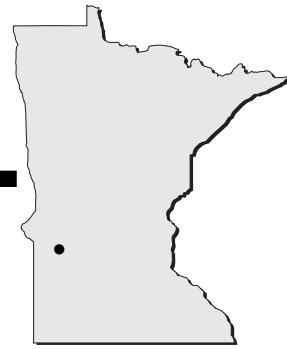
RWY 18/36 CLOSED
 WINTER MONTHS

WILLMAR MUNICIPAL AIRPORT
 (JOHN L. RICE FIELD)

WILLMAR

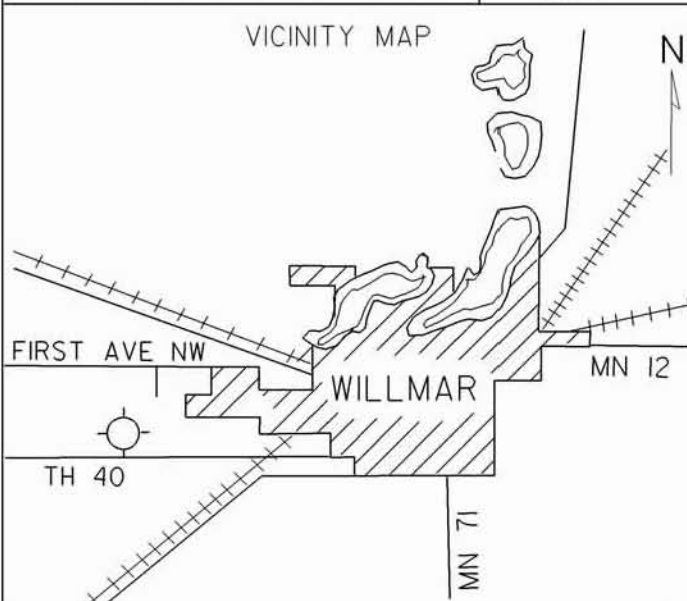
Willmar - BDH (Ident. Reserved)

www.ci.willmar.mn.us


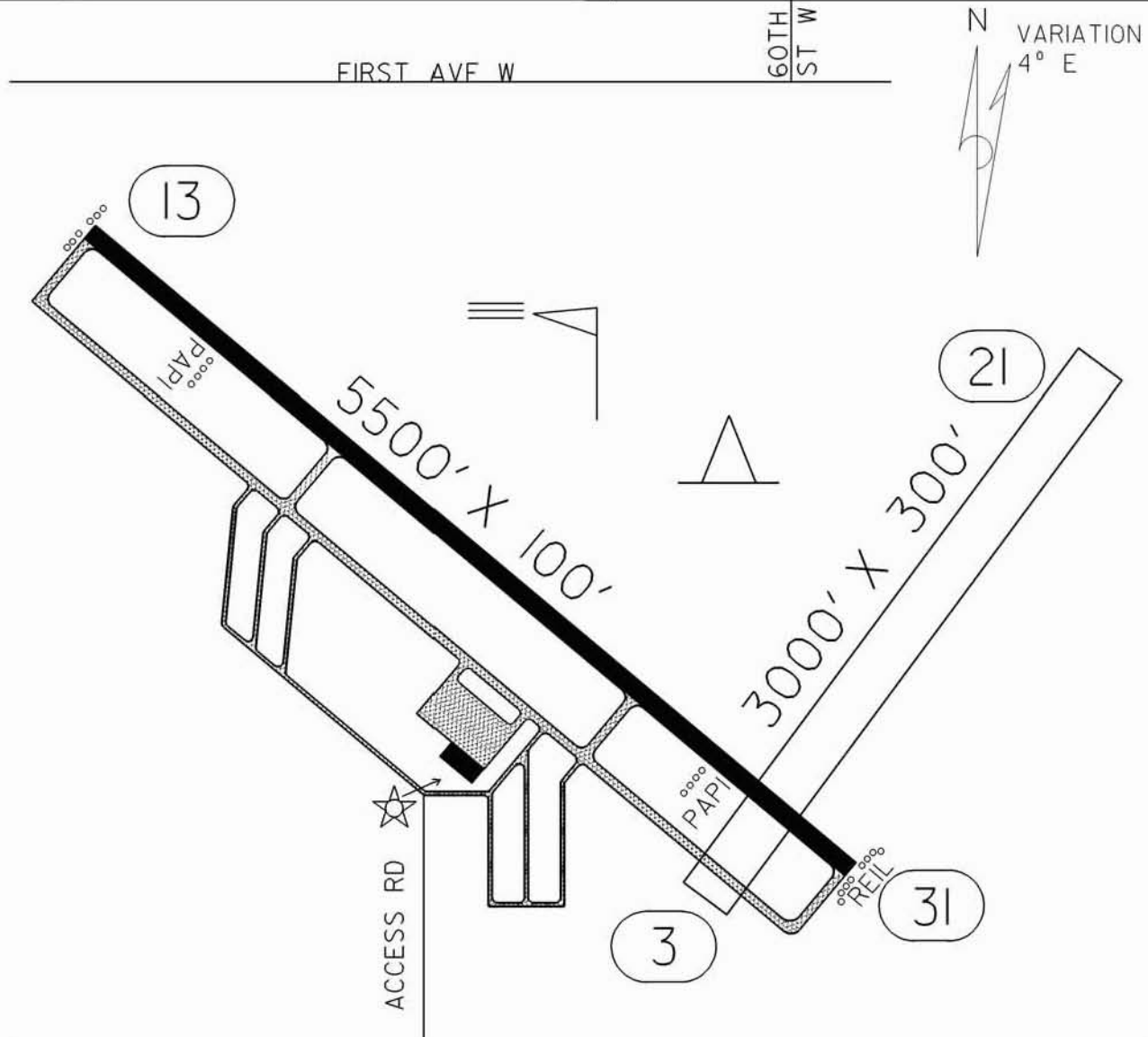


- Airport Manager:** Mel Odens - 320-214-9669 -
modens@ci.willmar.mn.us
- Contact Person:** Mel Odens - 320-214-9669 -
modens@ci.willmar.mn.us
- Chamber of Com:** 320-235-0300 - www.willmarareachamber.com
- Aero Cht Coord:** 10-E
- AWOS/ASOS:** 320-235-8287 - VOR 113.7
- MnWAS Loc/Hrs:** Arrival/Departure Building - 24 Hours
- Attended:** All/All/0800-1800
- Fuel:** 100LL, Jet A
- Self Service Fuel:** 100LL Only: Visa, Mastercard, Discover
- After Hrs Service:** 320-235-7985
- FBO(s):** Willmar Air Service, Inc. - 320-235-4844 - 122.8 -
willmara@tds.net - www.willmarairservice.com
- Ground Transport:** Jake's Taxi - 320-235-7044
Village Auto - 320-235-2266
Courtesy Car Available
- Food Service:** Vending Machines
- Dining:** Perkins - 2 Miles
Bixby's Café - 2 Miles
Applebee's - 3 Miles
McDonald's - 3 Miles
Burger King - 3 Miles
Dairy Queen - 3 Miles
Quizno's Subs - 2 Miles
Grizzlie's Bar & Grill - 2 Miles
- Lodging:** Holiday Inn - 5 Miles - 320-235-6060
- Airport Events:** Willmar Airfest - First Sunday In September
- Underwing Camp:** No
- Campgrounds:** 5 Campgrounds Nearby
Sibley State Park
- Golf Courses:** Eagle Creek Golf Course - 320-235-1166
Valley Golf Course - 320-235-6790
- Local Attractions:** Robbins Island Park
Kandiyohi County Historical Museum
Willmar Fest - June
Sunshine Music Festival
- Comments:** None

FIELD ELEV. 1126' (BDH - RESERVED) WILLMAR



SEC. CH: TWIN CITIES (S)
 LAT: 45° 07.0'
 LONG: 95° 07.6'
 COMM: CTAF: 122.8(L)
 AWOS: 113.7 VOR
 MPLS CTR: 125.5
 RNAV: (BDH 113.7) ON AIRPORT
 TPA: 1930' (804')
 APPROACH: VOR

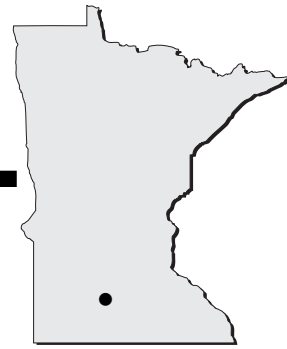
RUNWAY 13 - 31			
	CLICKS ON 122.8		
	3	5	7
LIGHTS	OFF	MED	HIGH
PAPI	ON	ON	ON
REIL	OFF	OFF	ON

WILLMAR MUNICIPAL AIRPORT

WILLMAR

Windom - MWM

www.windom-mn.com



Airport Manager: Brian Underwood - 507-830-0273
Contact Person: Brian Underwood - 507-830-0273
Chamber of Com: 800-7-WINDOM -
www.winwacc.com

Aero Cht Coord: 13-E
AWOS/ASOS: 507-831-1833 - VHF 118.525
MnWAS Loc/Hrs: Arrival/Departure Building - 24 Hours
Attended: Unattended
Fuel: 100LL
Self Service Fuel: No
After Hrs Service: 507-830-0273
FBO(s): None
Ground Transport: None
Food Service: Pop Machine
Dining: Jack Slades - 507-831-2280 - 2.50 Miles
Lodging: Johnson Motel - 507-831-3111 - 2.50 Miles
Super 8 Motel - 507-831-1120 - 3 Miles
Guardian Inn - 507-831-1809 - 2.50 Miles

Airport Events: None Reported
Underwing Camp: Yes
Campgrounds: Kilen Woods State Park - 507-662-6258 - 11 Miles
City Park - 4 Miles
County Park - Talcot Lake - 17 Miles

Golf Courses: Windom Golf Course - Gas Carts For Rent - Holes: 9
Local Attractions: Cottonwood Lake - 4 Miles - Swimming, Fishing
Riverfest - Second Weekend In June
Flea Market - First Weekend In November

Comments: None

FIELD ELEV. 1410'


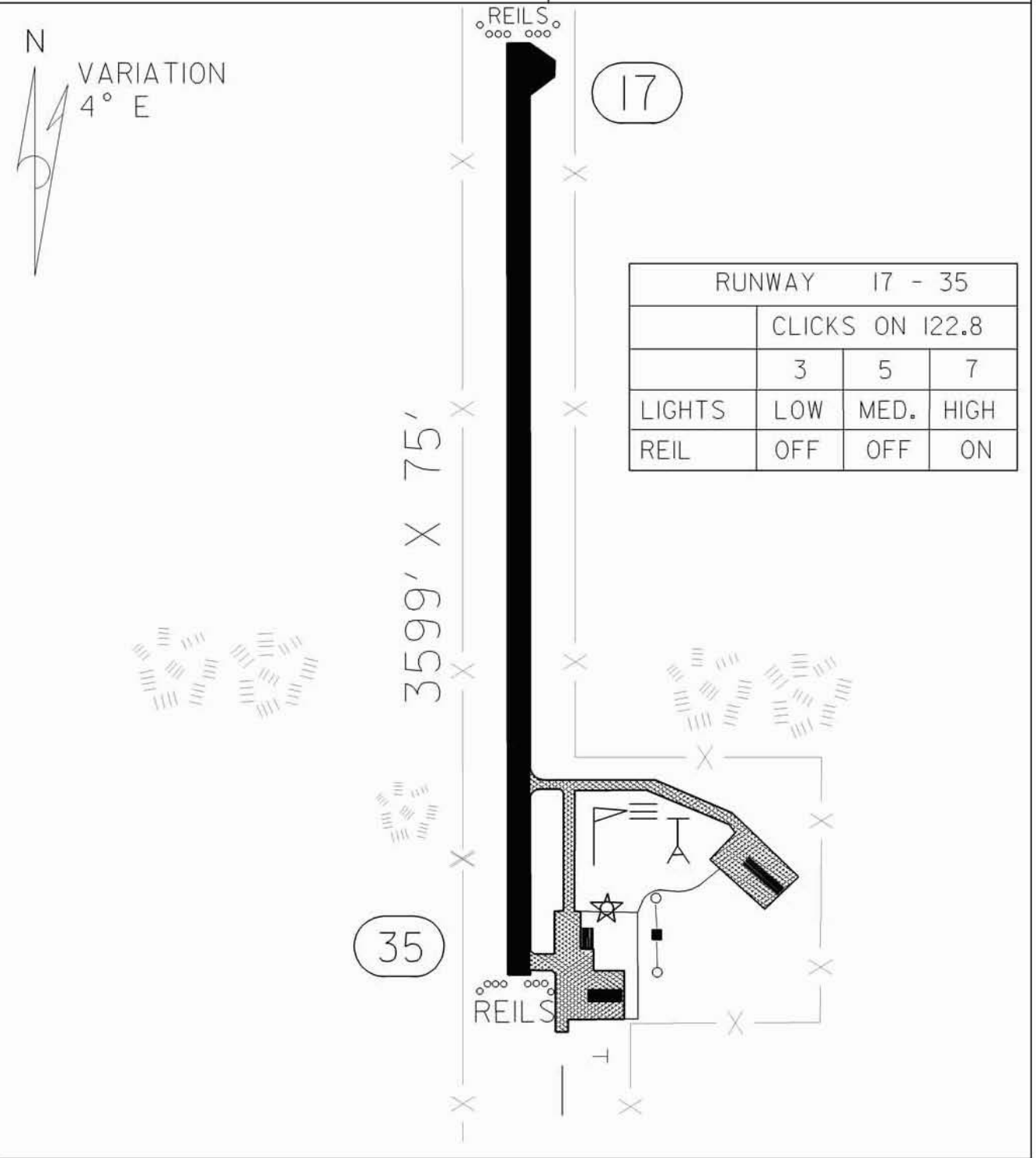
(MWM)

WINDOM



SEC. CH: OMAHA NORTH
 LAT: 43° 54.8'
 LONG: 95° 06.6'

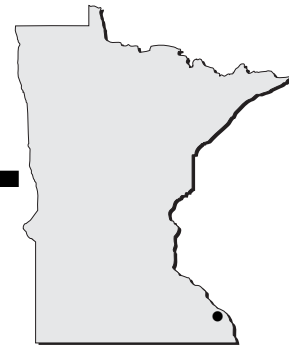
COMM:
 CTAF: 122.9 ACTIVATE 122.8 (L)
 AWOS: 118.525 VHF
 MPLS CTR: 127.1
 RNAV: (RWF 113.3) RI72 D33.3
 NDB: (MWM) 203
 TPA: 2210' (800')
 APPROACH: NDB, RNAV

WINDOM MUNICIPAL AIRPORT

WINDOM

Winona - ONA



- Airport Manager:** Keith Nelson - 507-457-8274 - knelson@cityhall.luminet.com
- Contact Person:** George Bolon - 507-452-2220
- Chamber of Com:** 800-657-4972 - www.visitwinona.com
- Aero Cht Coord:** 12-L
- AWOS/ASOS:** 507-453-2991 - VOR 111.4
- MnWAS Loc/Hrs:** Win Air - Monday-Sunday, 8:00 A.M.-Sunset
Training Center - Monday-Sunday, 8:00 A.M.-Sunset
- Attended:** All/All/0800-Dusk
- Fuel:** 100LL, Jet A
- Self Service Fuel:** No
- After Hrs Service:** 507-452-2220
- FBO(s):** Win Air - 507-452-2220 - 122.8
- Ground Transport:** Taxi
Hertz Rent-A-Car - 507-454-2888
- Food Service:** Golden Harvest Cafe & Bakery - 5 Blocks
- Dining:** Beier's - 507-452-3390 - 3 Miles
Green Mill - 8 Miles
Perkins - 507-452-1618 - 8 Miles
Country Kitchen - 507-454-5104 - 4 Miles
- Lodging:** Quality Inn - 507-454-4390 - 8 Miles
Riverport Inn (Best Western) - 507-452-0606 - 8 Miles
Days Inn - 507-454-6930 - 4 Miles
AmericInn Motel - 507-457-0249 - 4 Miles
Holiday Inn Hotel & Suites - 507-453-0303 - 8 Miles
- Airport Events:** Fly-In - Fourth Of July Weekend
- Underwing Camp:** No
- Campgrounds:** Prairie Island Campground - 507-452-4501 - 4 Miles
- Golf Courses:** Westfield Golf Course - 507-452-8700 - 3 Miles
Cedar Valley Golf Course - 507-457-3129 - 15 Miles
Winona Golf Course - 507-452-3535 - 10 Miles
- Local Attractions:** Winona County Historical Society - 507-454-2723
Historic Tours - See FBO For Details
- Comments:** The natural beauty of the Winona Area is unmatched. Biking, skiing, fishing, hunting, boating, hiking and swimming are readily available; or enjoy the world class stained glass windows and landmark architecture.

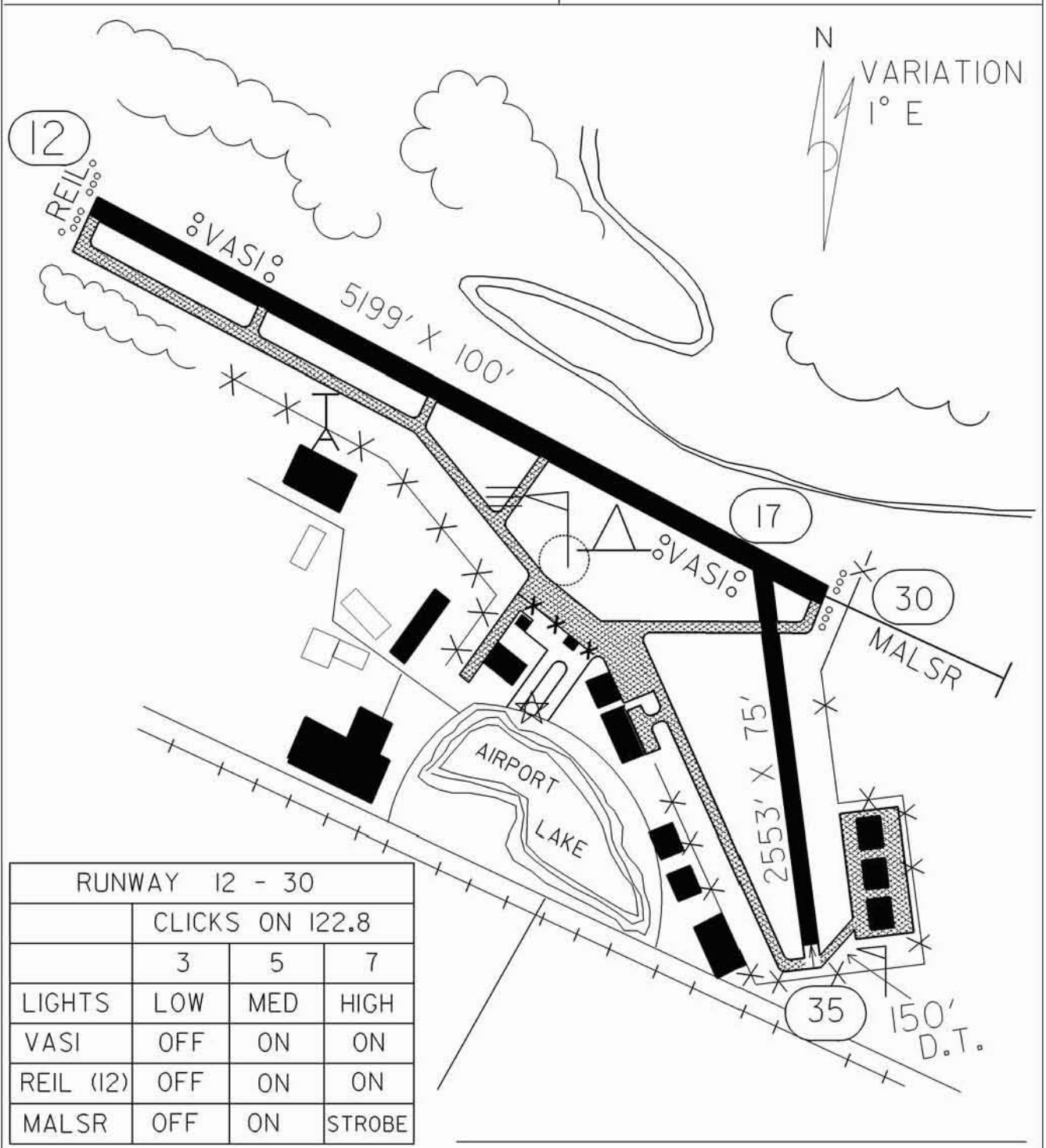
FIELD ELEV. 656'

(ONA)

WINONA



SEC. CH: GREEN BAY (S)
 LAT: 44° 04.6'
 LONG: 91° 42.5'
 COMM: CTAF: 122.8(L)
 AWOS: III.4 VOR
 RCO FSS: 122.15
 MPLS CTR: 128.6
 RNAV: (ONA III.4) AT FIELD
 TPA: 1656' (1000')
 RWY 30 & 35 RGT TFC
 APPROACH: VOR, RNAV

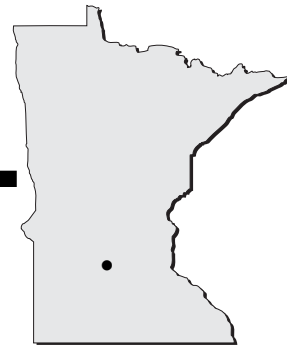


RUNWAY 12 - 30			
CLICKS ON 122.8			
	3	5	7
LIGHTS	LOW	MED	HIGH
VASI	OFF	ON	ON
REIL (12)	OFF	ON	ON
MALSR	OFF	ON	STROBE

WINONA MUNICIPAL AIRPORT
 (MAX CONRAD FIELD)

WINONA

Winsted - 10D



Airport Manager: Russ Paschke - 320-485-3720
Contact Person: Deb Boelter - 320-485-2366 -
clerk@winsted.mn.us

Chamber of Com: 320-485-4850 -
www.winstedarea.com

Aero Cht Coord: 11-G
AWOS/ASOS: No

MnWAS Loc/Hrs: Arrival/Departure Building - 24 Hours
Attended: All/All/0800-1800
Fuel: 100LL

Self Service Fuel: No
After Hrs Service: 320-485-3720
FBO(s): None

Ground Transport: Contact - 320-485-3891
Food Service: Convenience Stores - 1 Mile
Dining: The Pantry - 320-485-9172 - 1 Mile
Blue Note Bar & Ballroom - 320-485-9698 - 1 Mile
Bailey's Tavern & Grill - 320-485-9595 - 1 Mile
Subway - 320-485-2000 - 1 Mile
V's Grill - 320-485-3333 - 1 Mile

Lodging: Winsted Motel - 320-485-4441 - 1 Mile

Airport Events: Chili Feed In January

Underwing Camp: Yes
Campgrounds: City Of Winsted - 320-485-2366 - 1 Mile
Golf Courses: Shadow Brook - 3 Miles

Local Attractions: Winsted Lake
7 Municipal Parks
1 County Park
Luce Line Trail
Winstock Country Music Festival -
www.winstockfestival.com - June - Adjacent To
Airport

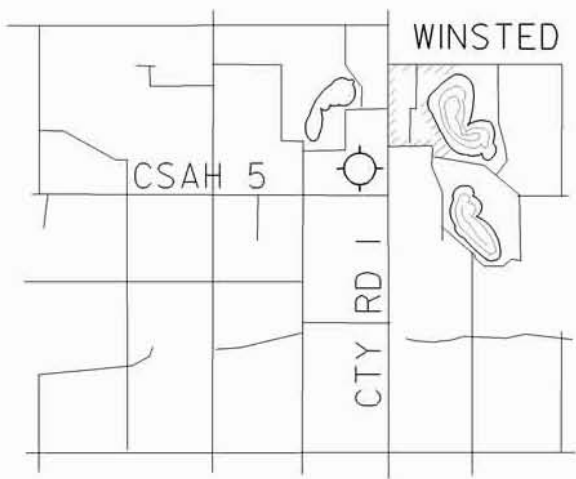
Comments: Additional Information Phone - 320-485-2366
City Web Site - www.winsted.mn.us

FIELD ELEV. 1030'


(IØD)

WINSTED

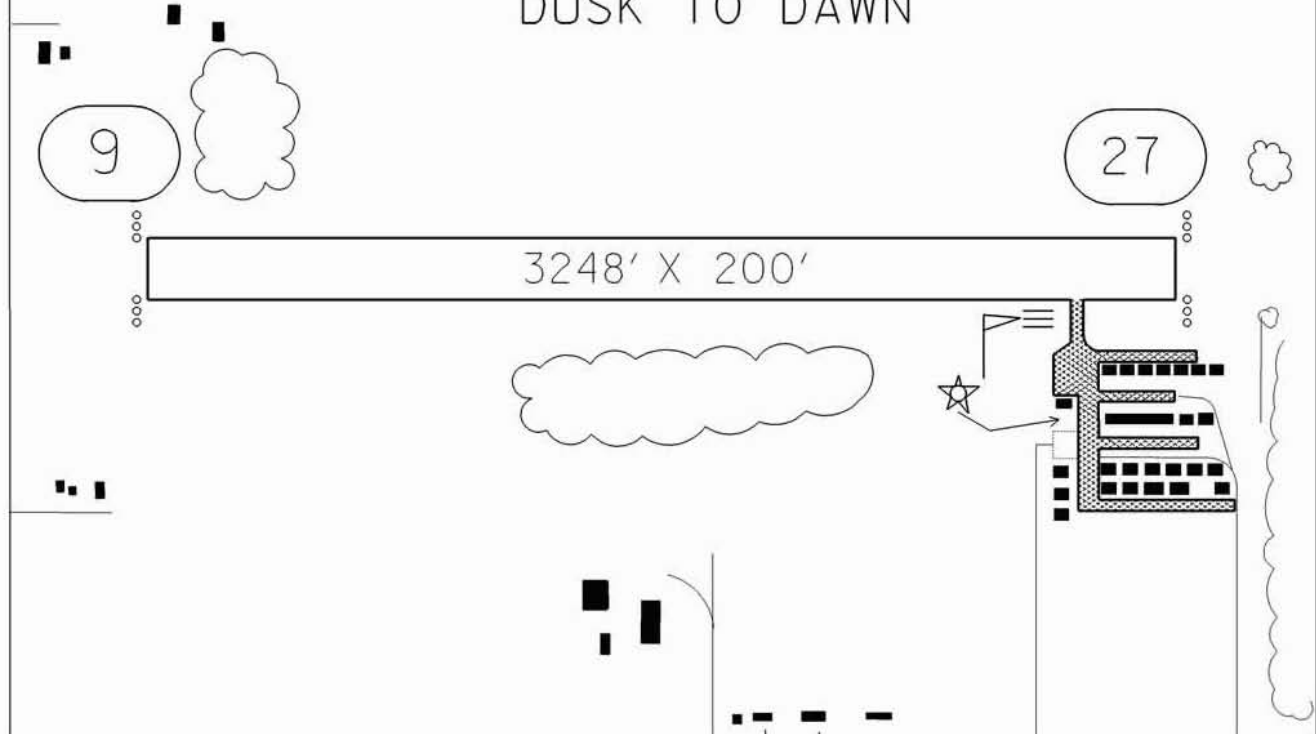
VICINITY MAP



SEC. CH: TWIN CITIES (S)
 LAT: 44° 57.0'
 LONG: 94° 04.0'
 COMM: CTAF: 122.9
 MPLS CTR: 125.5
 RNAV: (DWN 109.0) RI09 DI8.6
 TPA: 1830' (800')



RUNWAY LIGHTED
 DUSK TO DAWN



WINSTED MUNICIPAL AIRPORT

WINSTED

Worthington - OTG

www.ci.worthington.mn.us/Airport.htm

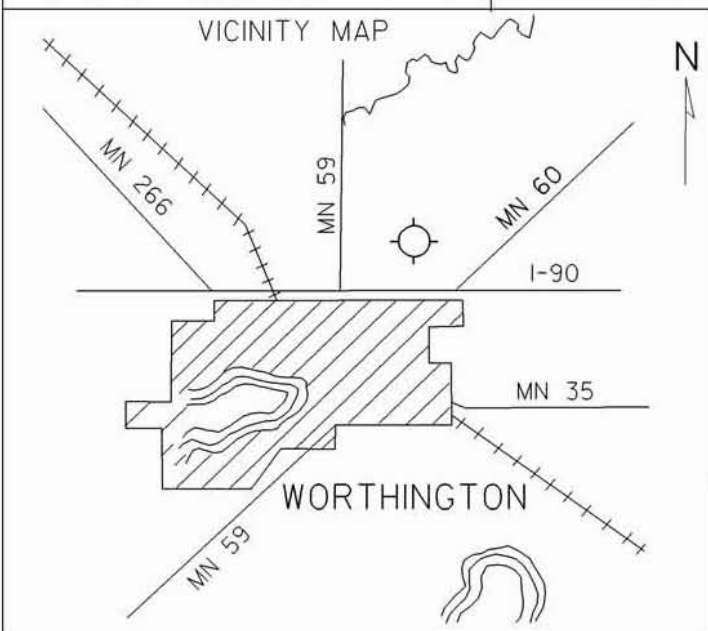


- Airport Manager:** Robert Filson - 507-372-8601 -
rfilson@mail.ci.worthington.mn.us
- Contact Person:** Cameron Johnson - 507-376-9293
- Chamber of Com:** 507-372-2919 -
www.ci.worthington.mn.us
- Aero Cht Coord:** 13-D
- AWOS/ASOS:** 507-376-9441 - VOR 110.6
- MnWAS Loc/Hrs:** Arrival/Departure Building - 24 Hours
- Attended:** All/Mon-Fri/0800-1700
- Fuel:** 100LL, Jet A
- Self Service Fuel:** Visa, Mastercard
- After Hrs Service:** 507-376-9293
- FBO(s):** Integrity Aviation, Inc. - 507-376-9293 - 122.8 -
cameron@integrityaviation.com -
www.integrityaviation.com
- Ground Transport:** Worthington Taxi Service - 507-372-4300
Airport Courtesy Car
- Food Service:** Vending Machines
- Dining:** Country Kitchen - 1 Mile
Perkins - 507-372- 7761 - 1 Mile
Stephanie's - 507-372-4860 - 1 Mile
- Lodging:** Travel Lodge - 507-372-2991 - 1 Mile
AmericInn Motel - 507-376-4500 - 1 Mile
Holiday Inn Express - 507-372-2333 - 1 Mile
- Airport Events:** Fly-In Breakfast & Air Show As Scheduled
- Underwing Camp:** Yes
- Campgrounds:** Olson Campgrounds - 507-372-8650
- Golf Courses:** Prairie View Golf Course - 507-372-8670 - Holes: 18
Worthington Country Club - 507-376-5142 -
Holes: 18
- Local Attractions:** Pioneer Village
Olson Campground
20 Municipal Parks
Lake Okabena
- Comments:** Additional After Hours Service Phone - 507-360-9959
For All Services Contact Integrity Aviation, Inc.

FIELD ELEV. 1574'

(OTG)

WORTHINGTON



SEC. CH: OMAHA NORTH
 LAT: 43° 39.3'
 LONG: 95° 34.8'
 COMM: CTAF: 122.8(L)
 AWOS: 110.6 VOR
 RCO FSS: 123.6R, 122.1R, 110.6T
 MPLS CTR: 132.05
 RNAV: (OTG 110.6) ON AIRPORT
 TPA: 2400' (826')
 APPROACH: ILS, GPS,
 VOR & NDB

N
 VARIATION
 5° E

	RUNWAY 11 - 29			RUNWAY 17 - 35			
	CLICKS ON 122.8			CLICKS ON 122.8			
	3	5	7	3	5	7	
LIGHTS	LOW	MED	HIGH	LIGHTS	LOW	MED	HIGH
PAPI	ON	ON	ON	VASI	ON	ON	ON
MALSR	LOW	MED	HIGH	REIL	OFF	OFF	ON
REIL (II)	OFF	OFF	ON				



WORTHINGTON MUNICIPAL AIRPORT

WORTHINGTON



**Public
Seaplane
Bases**

FDC Notice

Excerpt from FDC Notice: FDC 2/5167 Special Notice
VFR Operations in the United States.

A. In the interest of National Security and to the extent practicable, pilots are advised to avoid the airspace above, or in proximity to, sites such as nuclear power plants, dams, refineries, industrial complexes, and other similar facilities. Pilots should not circle as to loiter in the vicinity of such facilities.

Seaplane pilots should check for dams and powerplants in proximity to the waters where they intend to operate.

SEAPLANE OPERATIONS

1. State of Minnesota

A. Minnesota Rules 8800.2600 Compliance with Marine Traffic Rules: All seaplanes must comply with marine traffic rules to the extent that such rules do not interfere with the safe operations of an aircraft.

B. Minnesota Rules 8800.2700 Approaches and Takeoffs: All approaches to and takeoffs from the water area shall be made in such a manner as to clear all structures on the land by at least 100 feet, and wherever the area of the body of water will permit, such landing and takeoffs shall be made at a distance of not less than 300 feet, both laterally and vertically, from any boat or person on the surface of the water, or as near to 300 feet as the area will permit..

C. Seven County Metro Area Operations: Department of Transportation, Office of Aeronautics Minnesota Rules 8800.2800; Seaplane operations are permitted only on the following public waters within the seven county metro area.

Anoka County	Carver County	Hennepin County	Ramsey County
Centerville Lake	Goose Lake	Bryant Lake	Bald Eagle Lake
Coon Lake	Hazeltine Lake	Diamond Lake	Lake Owasso
George Watch Lake	Lake Minnewashta	Eagle Lake	Long Lake
Ham Lake	Lake Patterson	Fish Lake	Mississippi River
Howard Lake	Lake Riley	French Lake	Turtle Lake
Lake George	Lake Waconia	Lake Independence	White Bear Lake
Linwood Lake	Lunsten Lake	Lake Minnetonka	
Martin Lake	Mud Lake	Excluding the	Scott County
Mississippi River	Oak Lake	Following:	Cedar Lake
Mud Lake	Parley Lake	<i>Black Lake</i>	Geis Lake
Otter Lake	Pierson Lake	<i>Emerald Lake</i>	Pleasant Lake
Peltier Lake	Tiger Lake	<i>French Lake</i>	Prior Lake East
Pickereel Lake		<i>Forest Lake</i>	Prior Lake West
Reshenau Lake	Dakota County	<i>Gray's Bay</i>	Spring Lake
Rice Lake	Alimagnet Lake	<i>Libb's Lake</i>	
Round Lake	Byllesby Reservoir	<i>Peavy Lake</i>	Washington County
	Crystal Lake	<i>Seton Lake</i>	Big Carnelian Lake
	Lake Marion	<i>Tanager Lake</i>	Big Marine Lake
	Mississippi River	Lake Sarah	Clear Lake
	Orchard Lake	Medicine Lake	Forest Lake
	St. Croix River	Mississippi River	Lake Elmo
		Ox Yoke Lake	Mississippi River
		Schmidt Lake	Oneka Lake
		Whaletail Lake	*St. Croix River

*Pilots are requested to maintain 2000 feet above the terrain while flying over the portions of the St. Croix River designated and depicted on the Federal charts as "National Scenic Riverway" administered by the National Park Service.

All seaplane operations are prohibited from 11 A.M. (CDST) to 6 P.M. (CDST) on Saturdays, Sundays, and National Legal Holidays between June 1 and September 15 on the following public waters:

1. Lake Minnetonka and all bays and lakes therein.
2. White Bear Lake and all bays and lakes therein.
3. Lake Owasso and all bays and lakes therein.

This restriction shall not apply to the private or personal seaplane licensee while operating to and from the licensed base subject to the following conditions:

1. Such operations are limited to a maximum of one takeoff and one landing during these restricted hours; and
2. Such operations are authorized only when lake traffic and use permit such operations to be in a safe and reasonable manner.

SEAPLANE OPERATIONS

D. Department of Natural Resources
NR #1 Minnesota State Park Rules

"It is unlawful for any person to land any aircraft on lands or waters totally within the boundaries of any State Park except by permit or on a designated airport or landing strip or in making an emergency landing, conducting rescue operations or in conducting or assisting in the conduct of official business of the United States of America, the State of Minnesota, or the County in which the park is located."

Lakes totally within the boundaries of a State Park. For possible additions or changes contact the Division of Parks and Recreation.

Bear Head Lake State Park

Bear Head Lake
Square Lake
Blueberry Lake

Blue Mound State Park

Upper Mound Lake
Lower Mound Lake

Camden State Park

Browner Lake

Fort Snelling State Park

Snelling Lake
Gun Club Lake

George H. Crosby Manitou State Park

Benson Lake

Glacial Lake State Park

Signalness Lake
Mountain Lake

Glendalough State Park

Annie Battle Lake
Sunset Lake
Molly Stark Lake

Hayes Lake State Park

Hayes Lake

Itasca State Park

Lake Itasca
Elk Lake
Various Others

Lake Bronson State Park

Lake Bronson

Lake Carlos State Park

Hidden Lake

Lake Louise State Park

Lake Louise

Lake Maria State Park

Maria Lake
Slough Lake
Bjorkland Lake
Putnam Lake

Maplewood State Park

Beers Lake
Twenty-one Lake
Various Others

Mille Lacs Kathio State Park

Ogechie Lake
Shakopee Lake

Rice Lake State Park

Rice Lake

Savanna Portage State Park

Savanna Lake
Wolf Lake
Lake Shumway
Loon Lake

Scenic State Park

Coon Lake
Tell Lake
Sandwick Lake

Sibley State Park

Swan Lake

Split Rock Creek State Park

Split Rock Lake

William O'Brien State Park

Lake Alice

To obtain maps of the above State Parks, call or write to:

Division of Parks and Recreation
Department of Natural Resources
500 LaFayette Road
St. Paul, MN 55155-4039
651-296-6157 / 888-646-6367

SEAPLANE OPERATIONS

DNR-Migratory Waterfowl Sanctuary Order Number 30

It has been determined in the best interests of proper game management to have waters set aside for migratory waterfowl feeding and resting areas. Therefore, the Department of Natural Resources prescribes the following regulations relating thereto:

Waterfowl Hunting Regulations

Motors prohibited on migratory waterfowl feeding and resting areas.

Annually a list of waters is designated by Commissioner's Order and by posting as migratory waterfowl feeding and resting areas during the open waterfowl season. No persons other than agents of the Commissioner in the performance of their duties, may use any kind of motor propelled watercraft or aircraft on the listed waters during the open migratory waterfowl season. For current information concerning the restricted water areas and the Migratory Waterfowl Sanctuary Order Number 30, Call the Department of Natural Resources at (651) 296-3344.

2. Federal

A. Regulations regarding flights over charted National Park Service Areas, U.S. Fish and Wildlife Service areas, and U.S. Forest Service Areas.

The landing of aircraft is prohibited on lands or waters administered by the National Park Service, the U.S. Fish and Wildlife Service, or the U.S. Forest Service without authorization from the respective agency. Exceptions include 1) when forced to land due to an emergency beyond the control of the operator, 2) at officially designated landing sites, and 3) on approved official business of the United States Government.

All aircraft are requested to maintain a minimum altitude of 2000 feet above the terrain of the following: National Parks, Monuments, Seashores, Lakeshores, Recreation Areas and Scenic Riverways administered by the National Park Service, National Wildlife Refuges, Big Game Refuges, Game Ranges, and Wildlife Ranges administered by the U.S. Fish and Wildlife Service, and Wilderness and Primitive Areas administered by the U.S. Forest Service.

..... Depicts the boundary of National Park Service Areas, U.S. Fish and Wildlife Service Areas, and U.S. Forest Service Wilderness Primitive Areas on NOAA Sectional Aeronautical Charts.

B. Departments that have, or may have additional restrictions

(1.) Department of the Interior - National Parks, Forests

A. National Wildlife Refuge

Restrictions as printed on current NOAA Sectional Aeronautical Charts

Refuge	Location
Agassiz	Thief River Falls
Big Stone	Ortonville
Tamarac	Detroit Lakes
Rice Lake	Aitkin
Mille Lacs	Isle
Sherburne	Saint Cloud

SEAPLANE OPERATIONS

B. Voyageurs National Park

Pending regulations will permit operations in the following lakes:

Locator Lake	Mukooda Lake
War Club Lake	Little Trout Lake
Quill Lake	Kabetogama Lake
Loiten Lake	Namakan Lake
Shoepack Lake	Rainy Lake

Superintendent
Voyageurs National Park
3131 Highway 53
International Falls, MN 56649-8904
(218) 283-9821

C. St. Croix National Scenic Riverway

Restrictions as printed on current NOAA Sectional Aeronautical Chart

Superintendent
National Park Service
PO Box 708
St. Croix Falls, WI 54024
(715) 483-3287

(2.) Department of Agriculture - National Forests

A. Chippewa National Forest

No Restrictions as of January 1, 1983

Supervisor
U.S.D.A. Forest Service
Ash Avenue NW
Cass Lake, MN 56633
(218) 335-8600

B. Superior National Forest

Restrictions within the Boundary Waters Canoe Area Wilderness (BWCAW)

Prohibited areas: P-204, P-205, and P-206 - surface to 4000' MSL - as depicted on the current Minnesota Aeronautical Chart and the Green Bay and Twin Cities NOAA Sectional Aeronautical Charts.

U.S.D.A. Forest Service
402 - 11th Street SE
Grand Rapids, MN 55744
(218) 327-4176

(3). Department of the Army

Restricted with specific provisions: Orwell Dam and Reservoir - Fergus Falls, Minnesota

District Manager
St. Paul District Corps of Engineers
Western Flood Control Project Office
Suite 102 Feder Building, 15 S. 21st St.
Fargo, ND 58103-1435
(701) 232-1894

Authorized Landing Sites for Seaplane Operations in the Seven County Metro Area

Seaplane operations are permitted only on the following bodies of water in the Seven County Metropolitan Area. The coordinates listed are approximate.

Anoka County

Centerville Lake	45° 9.6'	93° 4.2'
Coon Lake.....	45° 17.8'	93° 10.5'
George Watch Lake	45° 10.6'	93° 5.4'
Ham Lake.....	45° 15.4'	93° 13.4'
Howard Lake.....	45° 15.7'	93° 2.5'
Lake George	45° 21.6'	93° 20.2'
Linwood Lake	45° 21.1'	93° 6.5'
Martin Lake	45° 23.1'	93° 5.0'
Mississippi River		
Mud Lake	45° 15.9'	93° 1.1'
Otter Lake	45° 7.4'	93° 2.5'
Peltier Lake	45° 10.7'	93° 3.6'
Pickerel Lake	45° 20.3'	93° 26.9'
Reshenau Lake.....	45° 9.1'	93° 5.9'
Rice Lake	45° 20.3'	93° 8.8'
Round Lake.....	45° 4.4'	93° 10.7'

Carver County

Goose Lake.....	44° 53.5'	93° 50.6'
Hazeltine Lake	44° 50.2'	93° 35.2'
Lake Minnewashta	44° 52.8'	93° 36.6'
Lake Patterson.....	44° 50.0'	93° 52.4'
Lake Riley	44° 50.1'	93° 31.3'
Lake Waconia	44° 52.2'	93° 46.9'
Lundsten Lake	44° 52.1'	93° 42.6'
Mud Lake	44° 56.5'	93° 47.2'
Oak Lake.....	44° 57.3'	93° 47.7'
Parley Lake	44° 52.8'	93° 43.7'
Pierson Lake.....	44° 49.7'	93° 41.6'
Tiger Lake	44° 46.6'	93° 57.3'

Dakota County

Alimagnet.....	44° 45.0'	93° 15.0'
Byllesby Reservoir	44° 30.9'	93° 58.9'
Crystal Lake	44° 43.3'	93° 15.9'
Lake Marion	44° 39.6'	93° 16.5'
Mississippi River		
Orchard Lake	44° 42.1'	93° 18.6'
St. Croix River		

Hennepin County

Bryant Lake	44° 52.7'	93° 25.8'
Diamond Lake	45° 12.1'	93° 30.5'
Eagle Lake	45° 4.4'	93° 24.9'
Fish Lake	45° 5.3'	93° 27.9'
French Lake	45° 10.7'	93° 30.5'
Lake Independence	44° 1.7'	93° 28.9'
Lake Minnetonka.....	44° 56.7'	93° 32.7'

Seaplane Operations are NOT permitted on the following portions of Lake Minnetonka:

Black Lake.....	44° 55.9'	93° 38.1'
Emerald Lake.....	44° 55.8'	93° 40.3'
French Lake.....	44° 57.5'	93° 35.0'
Forest Lake.....	44° 57.4'	93° 38.0'
Gray's Bay.....	44° 57.2'	93° 29.6'
Libb's Lake.....	44° 56.8'	93° 29.2'
Peavy Lake.....	44° 57.9'	93° 32.2'
Seton Lake.....	44° 56.0'	93° 38.8'
Tanager Lake.....	44° 57.7'	93° 33.8'
Lake Sarah.....	45° 4.1'	93° 41.3'
Medicine Lake.....	45° 0.3'	93° 24.8'
Mississippi River		
Ox Yoke Lake.....	44° 58.3'	93° 44.7'
Schmidt Lake.....	45° 2.4'	93° 26.0'
Whaletail Lake.....	44° 56.3'	93° 43.6'

Ramsey County

Bald Eagle Lake.....	45° 6.3'	93° 1.1'
Lake Owasso.....	45° 2.2'	93° 7.2'
Mississippi River		
Turtle Lake.....	45° 5.9'	93° 8.3'
White Bear Lake.....	45° 4.2'	92° 58.3'

Scott County

Cedar Lake.....	44° 35.4'	93° 31.4'
Geis Lake.....	44° 41.2'	93° 32.8'
Pleasant Lake.....	44° 36.3'	93° 33.8'
Prior Lake East.....	44° 44.1'	93° 24.6'
Prior Lake West.....	44° 42.8'	93° 26.8'
Spring Lake.....	44° 42.1'	93° 28.6'

Washington County

Big Carnelian Lake.....	45° 8.0'	92° 48.6'
Big Marine Lake.....	45° 13.3'	92° 52.6'
Clear Lake.....	45° 15.5'	93° 0.3'
Forest Lake.....	45° 16.9'	92° 58.1'
Lake Elmo.....	44° 58.9'	92° 53.1'
Mississippi River		
Oneka Lake.....	45° 10.8'	92° 58.2'
*St. Croix River		

*Pilots are requested to maintain 2000 feet above the terrain while flying over portions of the St. Croix River designated and depicted on the Federal charts as "National Scenic Riverway" administered by the National Park Service.

Seaplane Base Index

Ident.	City	Airport Name
BDE	Baudette	Baudette International Airpot & Seaplane Base
96M	Bemidji	Moberg Air Base
CDD	Crane Lake	Scott's Seaplane Base
M69	Deerwood	Birch Lake Seaplane Base
M14	Deerwood	Mal's Seaplane Base
9M0	Duluth	North Country Seaplane Base
DYT	Duluth	Sky Harbor Airport & Seaplane Base
9Y5	Eveleth	Sky Harbor Seaplane Base
0G5	Grand Marais	Grand Marais-Cook County Seaplane Base
	Grand Rapids	Bayside Marina Seaplane Base
9MN0	Hibbing	Carey Lake Seaplane Base
09I	International Falls	International Falls Seaplane Base
09Y	Inver Grove Heights	Wipline Seaplane Base
8Y4	Lino Lakes	Surfside Seaplane Base
MGG	Maple Lake	Maple Lake Seaplane Base
	Side Lake	Pine Beach Seaplane Base
12D	Tower	Tower Municipal Seaplane Base
M49	Waubun	Jolly Fisherman Seaplane Base

Zebra Mussel Alert For Float Plane Pilots

Float plane pilots are asked to be aware of the presence of an invasive species of clam in several water bodies, and the precautions that should be taken to prevent spreading them to other lakes or rivers. Zebra mussels have become established in Lake Ossawinnamakee, Zumbro Lake, St. Croix River south of Stillwater northern city limits, the Mississippi River from St. Paul downstream to the Iowa border and Lake Superior. The Department of Natural Resources appreciates any efforts float plane pilots can provide in preventing the spread of this damaging exotic species of mussel or other invasive species such as Eurasian watermilfoil. One important way to prevent this spread by float planes is to scrub the floats of their plane while still in the water or on dockage, especially important if the plane has been moored on an infested lake for more than a few hours.

Baudette - BDE

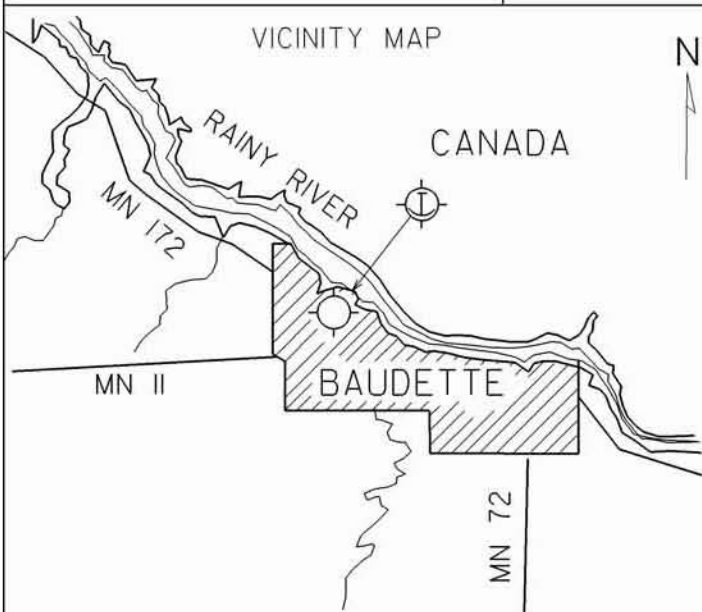


Airport Manager: Emory Vaagen - 218-634-1923
Contact Person: Emory Vaagen - 218-634-1923
Chamber of Com: 800-351-3474
Aero Cht Coord: 3-F
AWOS/ASOS: 218-634-3080 - VHF 126.775
MnWAS Loc/Hrs: Arrival/Departure Building - Same As Attendance Schedule
Attended: All/All/0800-1700
Fuel: 100LL, Jet A
Self Service Fuel: No
After Hrs Service: 218-634-3015
FBO(s): None
Ground Transport: Courtesy Car
Food Service: Vending Machines
Catering
Dining: Ranch House - 218-634-2420 - .50 Mile
Lodging: Walleye Inn - 218-634-1550 - .50 Mile
Baudette Motel - 218-634-2600 - .75 Mile
AmericInn Motel - 218-634-3200
Airport Events: None Reported
Underwing Camp: No
Campgrounds: Lake Of The Woods Campgrounds - 218-634-1694
Golf Courses: Oak Harbor Golf Course & Tennis Club -
218-634-9939
Local Attractions: Many Local Resorts Within 12 Miles Of Airport
Comments: Baudette International Airport is a Port of Entry -
U. S. Customs available 24-hours (218-634-2803 or
218-634-2661). Canada Customs for seaplanes only -
skis in the winter. Aircraft storage & tiedown areas,
land & seaplanes. VOR/DME weather reporting on
request 218-634-1923.

FIELD ELEV 1086'

(BDE)

BAUDETTE



SEC. CH: TWIN CITIES (N)

LAT: 48° 43.7'

LONG: 94° 36.7'

COMM: CTAF: 122.8(L)

ASOS: 126.775 VHF

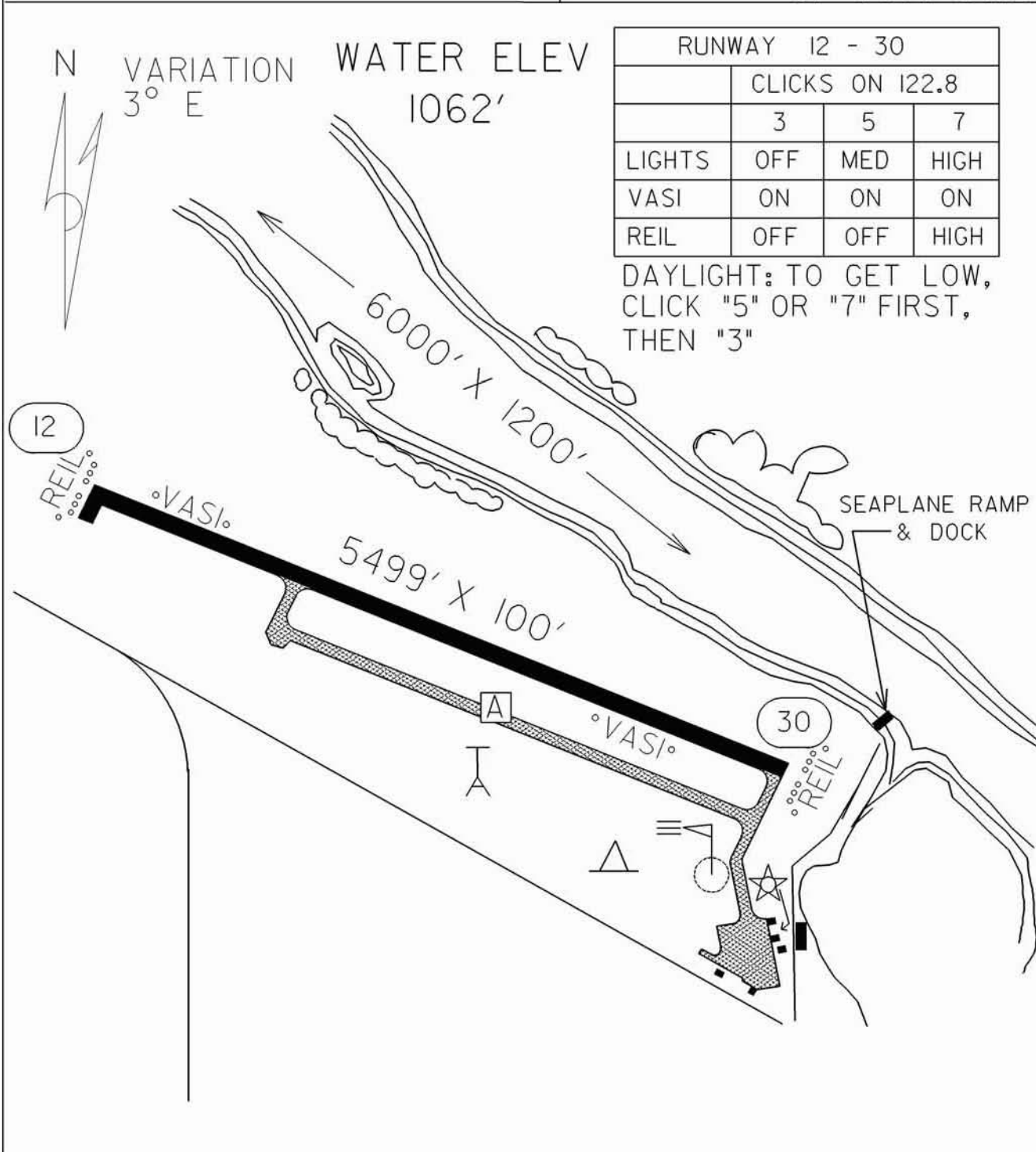
RCO FSS: 122.4

RNAV: (BDE III.6) ON AIRPORT

AIRPORT OF ENTRY

TPA: 2000' (914'/938')

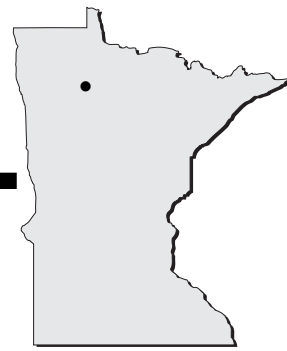
APPROACH: VOR, RNAV & VOR/DME



BAUDETTE INTERNATIONAL AIRPORT & SEAPLANE BASE

BAUDETTE

Bemidji - 96M



Airport Manager: Paul Grand - 218-444-9164 - hlgch@yahoo.com

Contact Person: Paul Grand - 218-751-2468 - hlgch@yahoo.com

Chamber of Com: 800-458-2223 - www.bemidji.org

Aero Cht Coord: 5-F

AWOS/ASOS: 218-759-2501 - VHF 119.275

MnWAS Loc/Hrs: NA

Attended: Unattended

Fuel: Mogas, 100LL

Self Service Fuel: No

After Hrs Service: See Comments

FBO(s): None

Ground Transport: None

Food Service: None

Dining: None

Lodging: None

Airport Events: None Reported

Underwing Camp: No

Campgrounds: Bemidji State Park
KOA
Hamilton's

Golf Courses: Bemidji Town & Country Club
Castle Highlands
Greenwood Golf Course
Sandtrap Golf Course

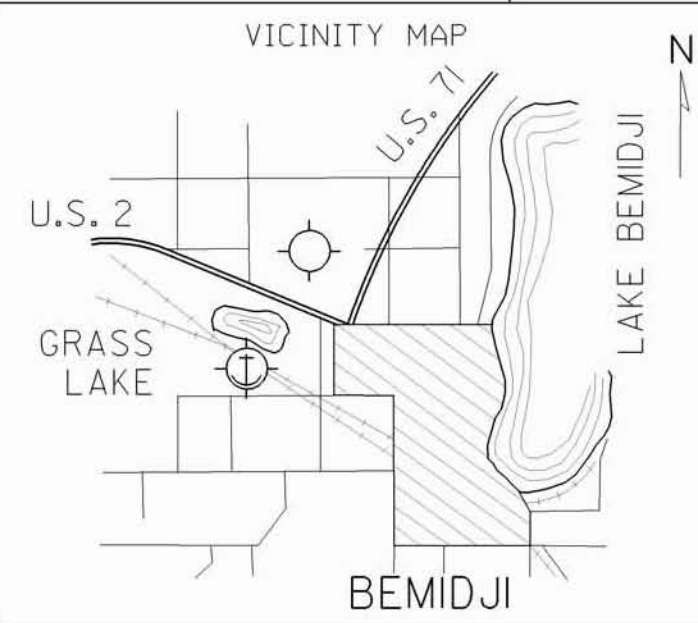
Local Attractions: Statues of Paul Bunyan & Babe the Blue Ox, beautiful Bemidji State Park, excellent lakes for fishing, swimming, boating, wooded areas for hunting, hiking, cross-country skiing, resorts & campgrounds, Bemidji Woolen Mills, Itasca State Park, Concordia Language Village.

Comments: After Hours Service Phone - Phone On Premises
With Seven Contact Numbers Available
Visitor's Web Site - www.visitbemidji.com
University Web Site - www.bemidjistate.edu


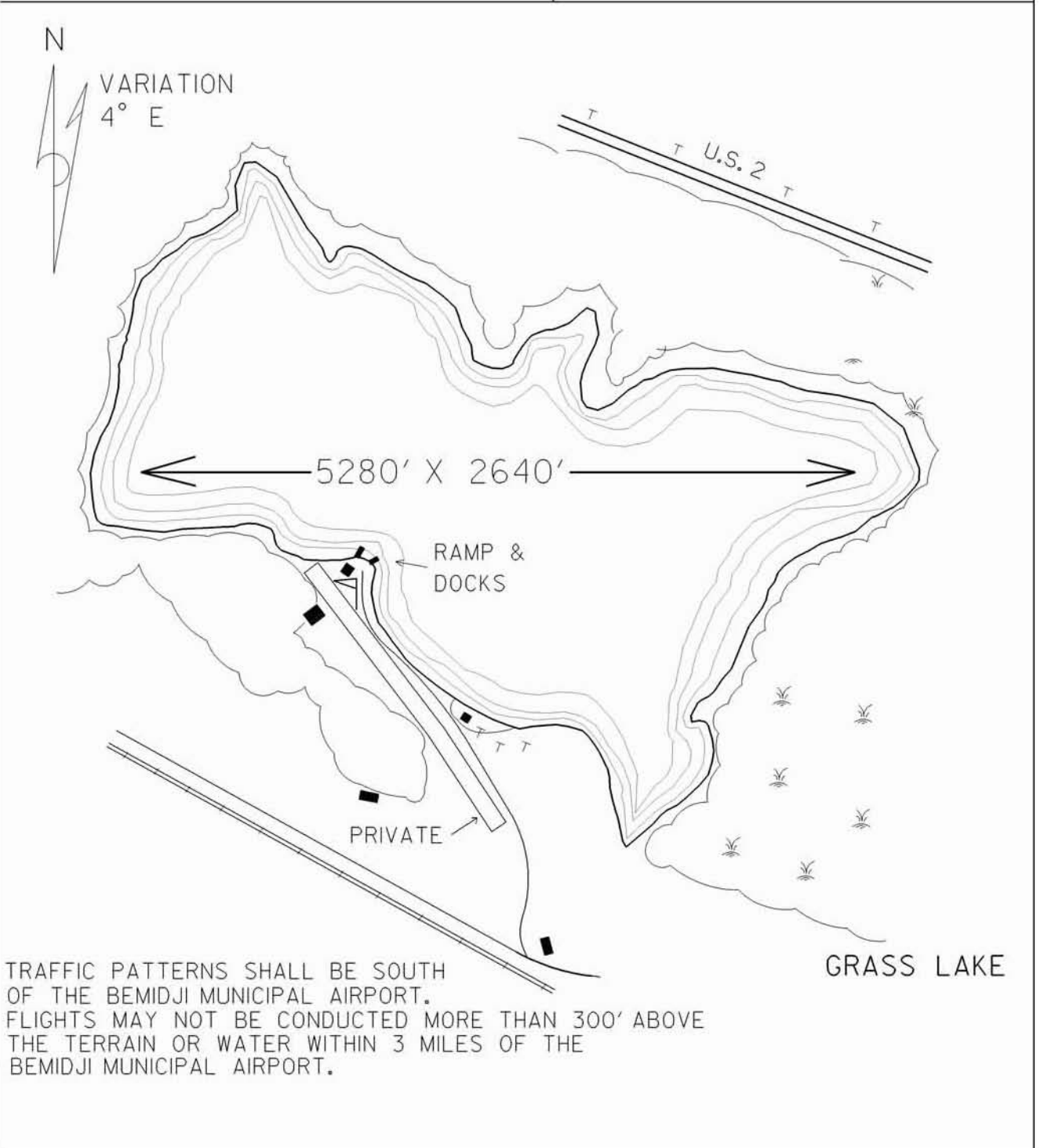
WATER ELEV. 1370'

(96M)

BEMIDJI



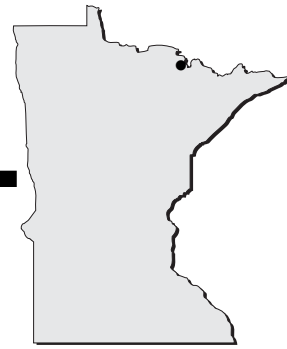
SEC. CH: TWIN CITIES (N)
 LAT: 47° 30.0'
 LONG: 94° 56.7'
 COMM: CTAF: 122.9
 AWOS: 119.275 VHF
 MPLS CTR: 134.75
 RNAV: (BJI108.6) R133 D5.4
 TPA: 1670' (300')

MOBERG AIR BASE

BEMIDJI

Crane Lake - CDD



Airport Manager: Darrell Scott - 218-993-2341
Contact Person: Carole Scott - 218-993-2341
Chamber of Com: 218-993-2901 -
www.visitcranelake.com

Aero Cht Coord: 4-K
AWOS/ASOS: 218-993-2467 - NDB 385
MnWAS Loc/Hrs: Restaurant - Same As Attendance Schedule
Attended: May-Sep/All/0700-Dark
Fuel: Mogas, 100LL

Self Service Fuel: No
After Hrs Service: 218-993-2341
FBO(s): None

Ground Transport: None
Food Service: Restaurant On Airport
Dining: On Airport
Lodging: On Airport
Airport Events: None Reported

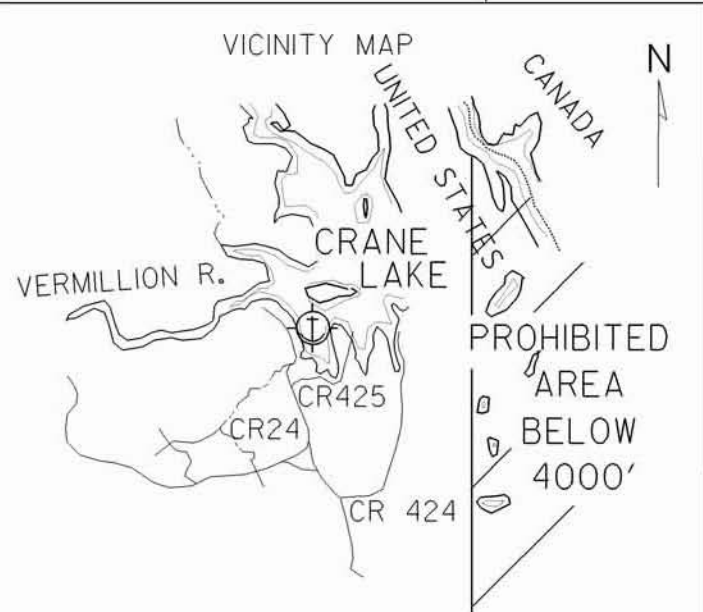
Underwing Camp: No
Campgrounds: Scott's Resort & Seaplane Base - .50 Mile
Golf Courses: Vermilion River Greens - 12 Miles

Local Attractions: Voyageurs National Park
Comments: U. S. Customs - 218-993-2321 - On-Call Basis


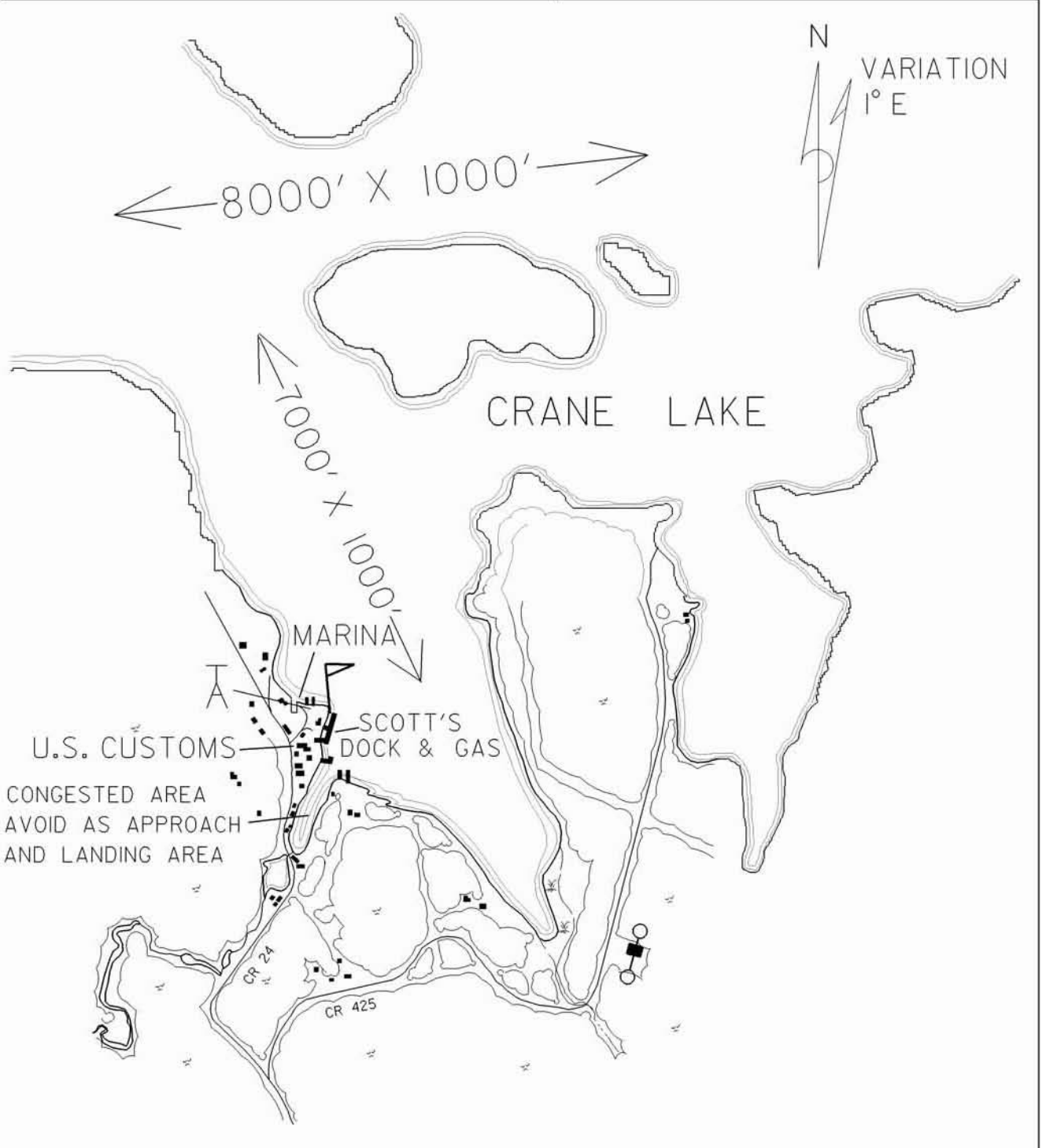
WATER ELEV. 1119'

(CDD)

CRANE LAKE



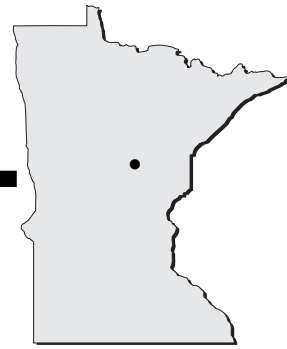
SEC. CH: TWIN CITIES (N)
 LAT: 48° 16.0'
 LONG: 92° 29.0'
 COMM: CTAF: 122.8
 AWOS: 385 NDB
 RCO FSS: 122.2
 RNAV: (INL 111.0) R113 D40.5
 NDB: (SCG) 385
 LANDING RIGHTS AIRPORT
 TPA: 1919' (800')

SCOTT'S SEAPLANE BASE

CRANE LAKE

Deerwood - M69

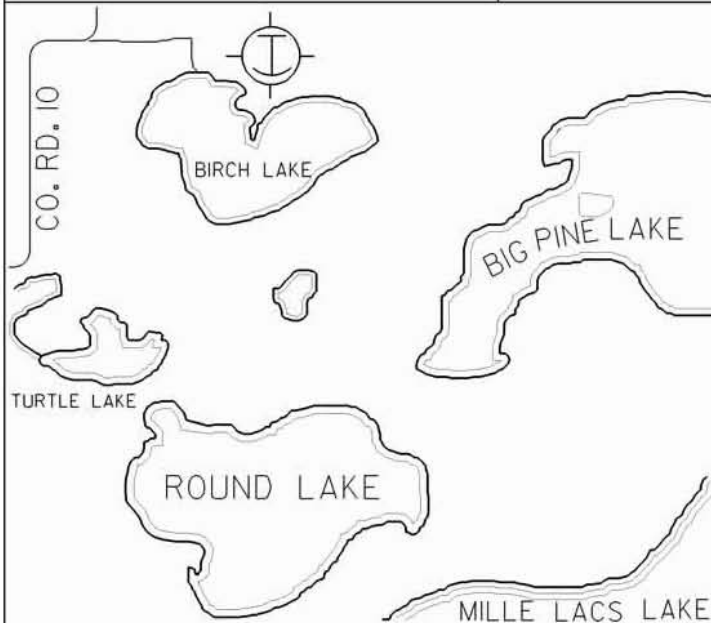


Airport Manager: Dave Ramsay - 952-831-6622
Contact Person: Dave Ramsay - 952-831-6622
Chamber of Com: None
Aero Cht Coord: 8-H
AWOS/ASOS: No
MnWAS Loc/Hrs: NA
Attended: May-Oct/All/0800-1700
Fuel: None
Self Service Fuel: No
After Hrs Service: 952-831-6622
FBO(s): None
Ground Transport: None
Food Service: None
Dining: Ruttger's Bay Lake Lodge - 218-678-2885 - 3 Miles
White Hawk Supper Club - 218-678-2419 - 1 Mile
Lonesome Pine - 218-678-2874
Lodging: Ruttger's Bay Lake Lodge - 218-678-2885 - 3 Miles
Airport Events: None Reported
Underwing Camp: Yes
Campgrounds: On Bay Lake
Golf Courses: Cuyuna Country Club - 218-534-3489
Ruttger's - 218-678-2885 - 3 Miles
Local Attractions: Restoration Of Wood Boats On Site
Comments: Winter Storage Of Aircraft On Floats

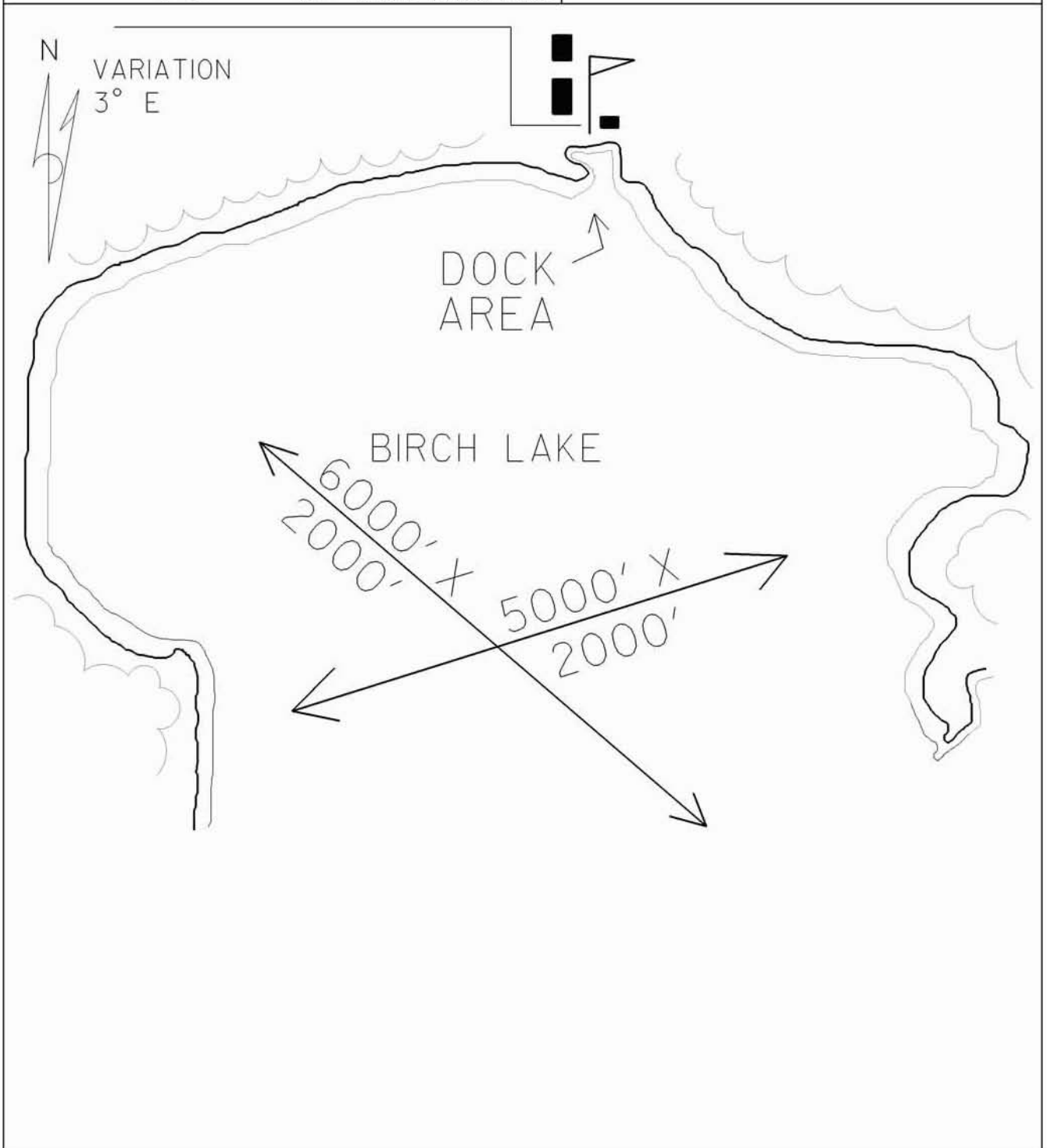
WATER ELEV. 1278'

(M69)

DEERWOOD



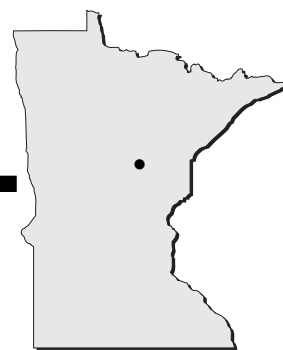
SEC. CH: TWIN CITIES
LAT: 46° 22.2'
LONG: 93° 48.8'
COMM: CTAF: 122.9
MPLS CTR: 118.05
RNAV: (BRD) R075 D9.5
TPA: 1900' (622')



BIRCH LAKE SEAPLANE BASE

DEERWOOD

Deerwood - M14



Airport Manager: Malcolm Karnowski -
218-534-3582

Contact Person: Malcolm Karnowski -
218-534-3582

Chamber of Com: None

Aero Cht Coord: 8-H

AWOS/ASOS: No

MnWAS Loc/Hrs: No

Attended: Unattended

Fuel: None

Self Service Fuel: No

After Hrs Service: None

FBO(s): None

Ground Transport: Contact Malcolm Karnowski

Food Service: None

Dining: Heartland Cafe - 218-546-5746 - 4 Miles In Crosby
Trolley Diner - 1 Mile In Deerwood

Lodging: Country Inn - 218-534-3101 - 1 Mile

Airport Events: None Reported

Underwing Camp: No

Campgrounds: Crosby Park - 2.50 Miles

Golf Courses: Cuyuna Country Club - 218-534-2489 - 1.50 Miles

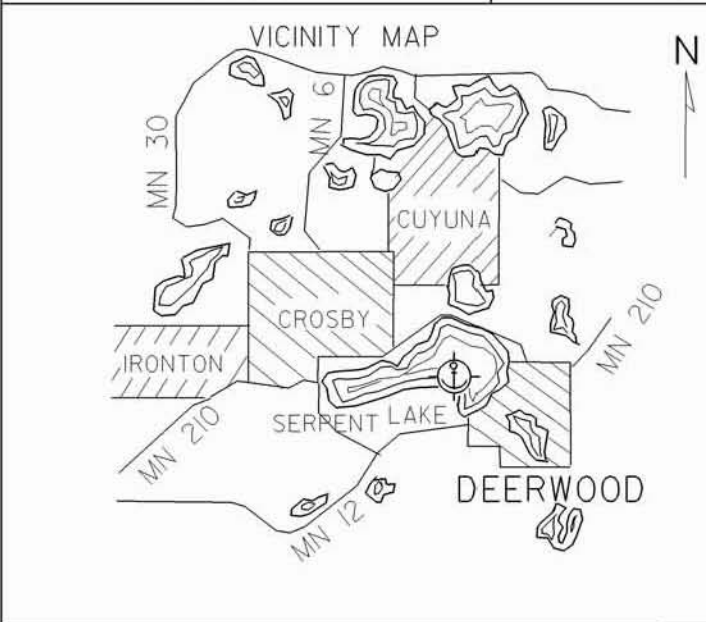
Local Attractions: Mine Museum
Fishing

Comments: None


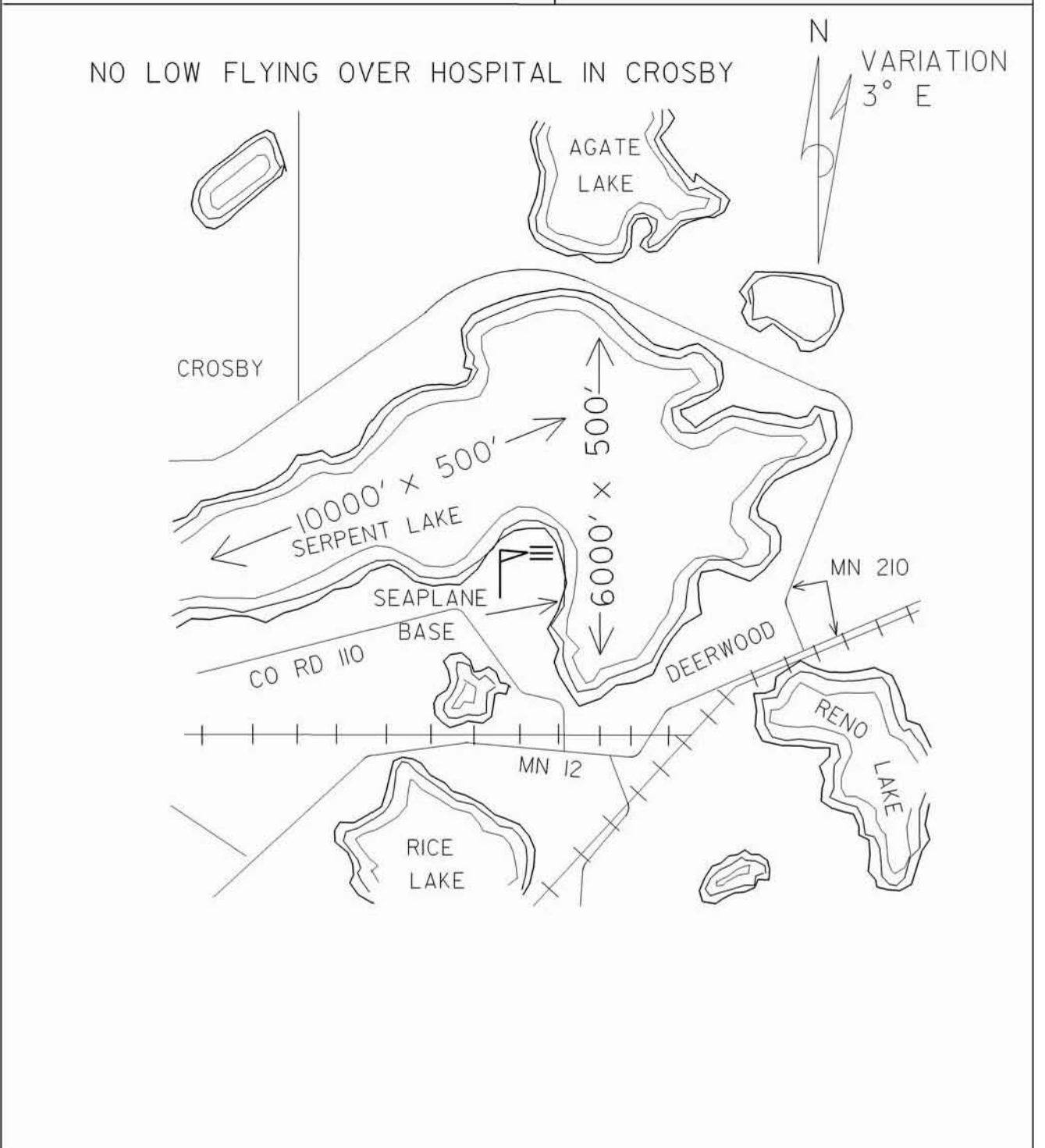
WATER ELEV. 1246'

(M14)

DEERWOOD



SEC. CH: TWIN CITIES (S)
 LAT: 46° 28.5'
 LONG: 93° 55.1'
 COMM: CTAF: 122.9
 MPLS CTR: 118.05
 RNAV: (BRD 116.9) R026 D9.0
 WATERWAY 6 RGT TFC
 TPA: 2200' (954')

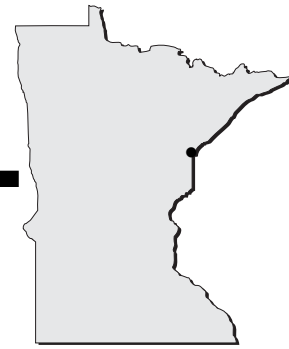



MAL'S SEAPLANE BASE

DEERWOOD

Duluth - 9M0

www.NorthCountryAviation.com



Airport Manager: Donald Monaco - 218-727-2911
Contact Person: Donald Monaco - 218-348-3176
Chamber of Com: 218-722-5501 -
www.duluthchamber.com

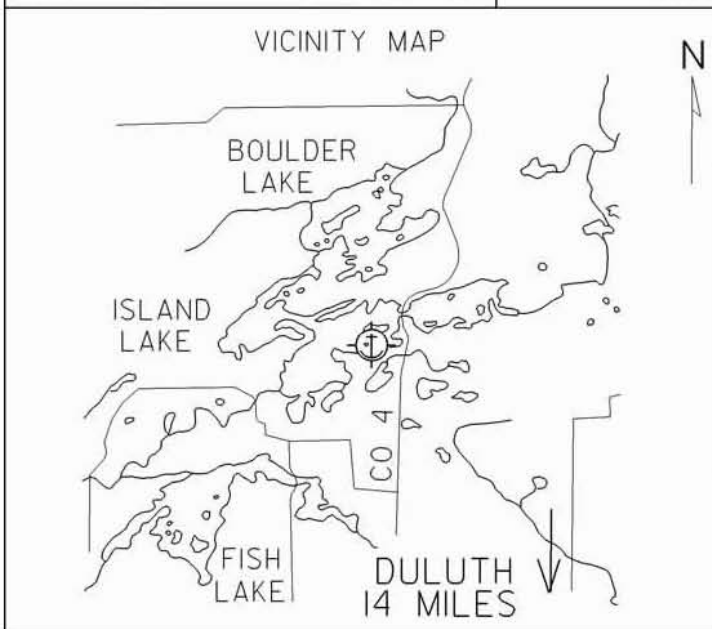
Aero Cht Coord: 6-K
AWOS/ASOS: No
MnWAS Loc/Hrs: NA
Attended: Unattended
Fuel: None
Self Service Fuel: No
After Hrs Service: 218-721-4448
FBO(s): None
Ground Transport: Taxi
Food Service: None
Dining: Island Lake Inn - 218-721-4604 - 5 Miles
Lodging: None
Airport Events: None Reported
Underwing Camp: No
Campgrounds: Camping Available At Island Lake - 5 Miles
Golf Courses: Enger Golf Course - 218-723-3451
Local Attractions: Lake Superior
Canal Park

Comments: National Weather Service - 218-720-5255
100LL Fuel Available On An Emergency Basis Only
North Country Aviation Web Site -
www.northcountryaviation.com

WATER ELEV. 1370'


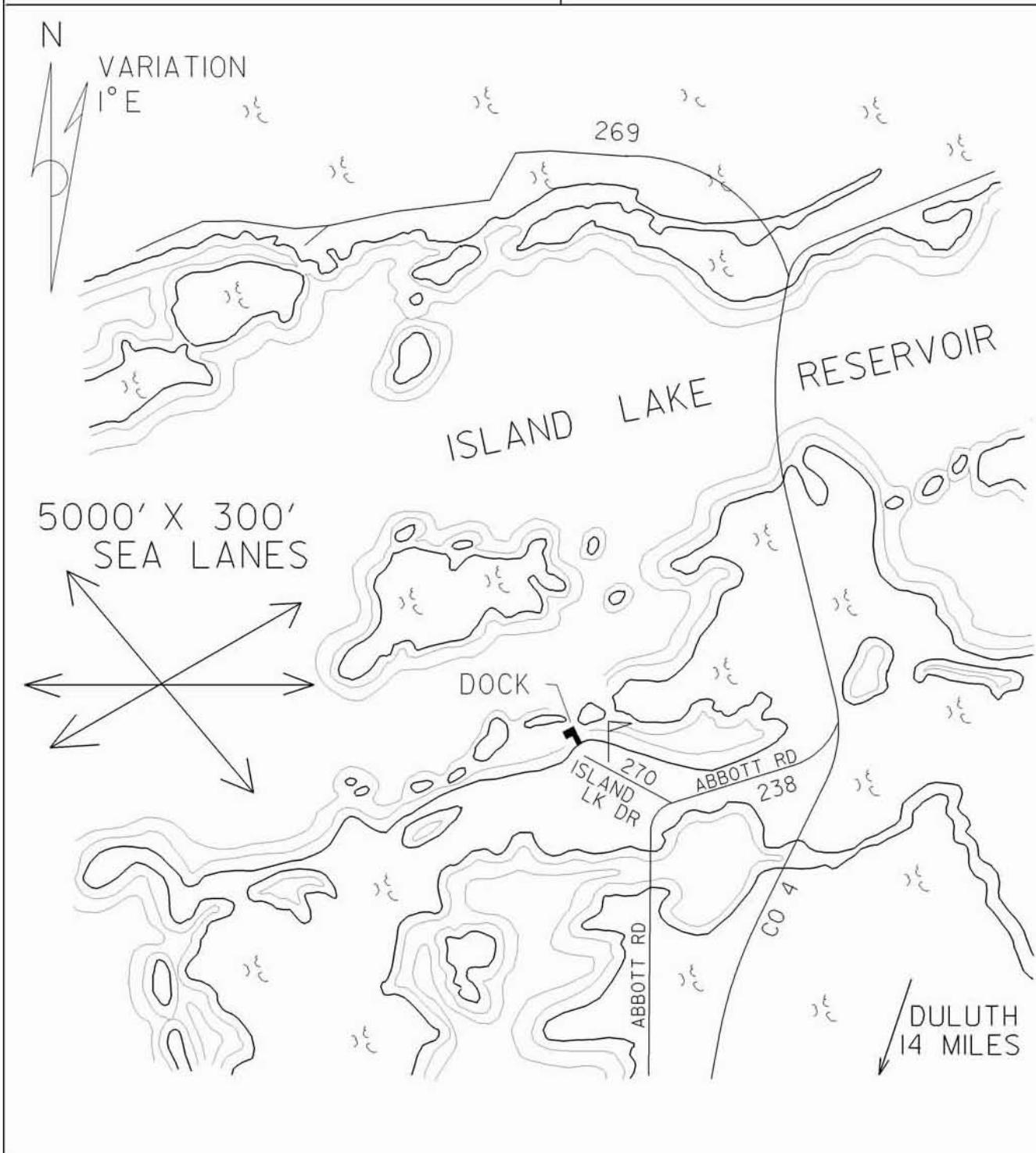
(9MØ)

DULUTH



N

SEC. CH: GREEN BAY (N)
LAT: 47° 00.9'
LONG: 92° 10.1'
COMM: CTAF: 122.7
RCO: 122.35
DULUTH APP: 125.45
RNAV: (DLH 112.6) R360 D10.7
TPA: 2200' (830')

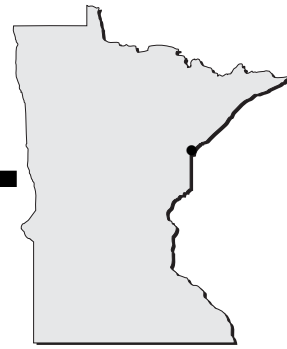



NORTH COUNTRY SEAPLANE BASE

DULUTH

Duluth - DYT

www.duluthairport.com

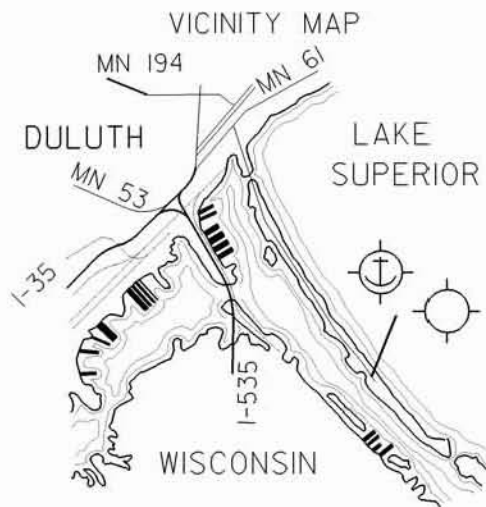


- Airport Manager:** Brian Grefe - 218-733-0078 -
bgrefe@duluthairport.com
- Contact Person:** Brian Grefe - 218-391-8073 -
bgrefe@duluthairport.com
- Chamber of Com:** 218-722-5501 - www.duluthchamber.com
- Aero Cht Coord:** 7-K
- AWOS/ASOS:** 218-720-4886 - VHF 119.275
- MnWAS Loc/Hrs:** Duluth Airport Authority - 24 Hours
- Attended:** May-Oct/All/Sunrise-Sunset, Nov-Apr/All/0800-1600
- Fuel:** 100LL
- Self Service Fuel:** Visa, Mastercard, Multi-Service
- After Hrs Service:** 218-733-0078
- FBO(s):** Del Industries, Inc. - 218-722-8764 -
samnjill@prodigy.net
Duluth Airport Authority - 218-733-0078
- Ground Transport:** Taxis Available
- Food Service:** Soft Drink Vending Machines
- Dining:** Grandma's Saloon & Deli - 218-727-4192 - 5 Miles;
Red Lobster - 218-722-7390 - 5 Miles; Timberlodge -
218-722-2624 - 5 Miles; Old Chicago - 218-720-2966 -
5 Miles; Little Angie's Cantina & Grill - 218-727-6117 -
5 Miles
- Lodging:** Comfort Suites - 218-727-1378 - 5 Miles
Canal Park Inn - 218-727-8821 - 5 Miles
Hampton Inn - 218-720-3000 - 5 Miles
Hawthorn Suites - 218-727-4663 - 5 Miles
The Inn On Lake Superior - 888-On-The-Lake - 5 Miles
- Airport Events:** Ski-Plane/Wheel-Plane Fly-In - First Saturday In March
- Underwing Camp:** Yes
- Campgrounds:** Adjacent To Airport
- Golf Courses:** Enger Golf Course - 218-723-3451 - 7 Miles
- Local Attractions:** Lake Superior; Canal Park; Grandma's Sports Garden;
Nature Trail to Superior Ship Canal; Spirit Mountain;
Great Lakes Aquarium; Lake Superior Zoo
- Comments:** National Weather Service - 218-729-6697
U. S. Customs - 218-720-5203
Duluth Airport Authority Web Site -
www.duluthairport.com & E-Mail -
daa@duluthairport.com

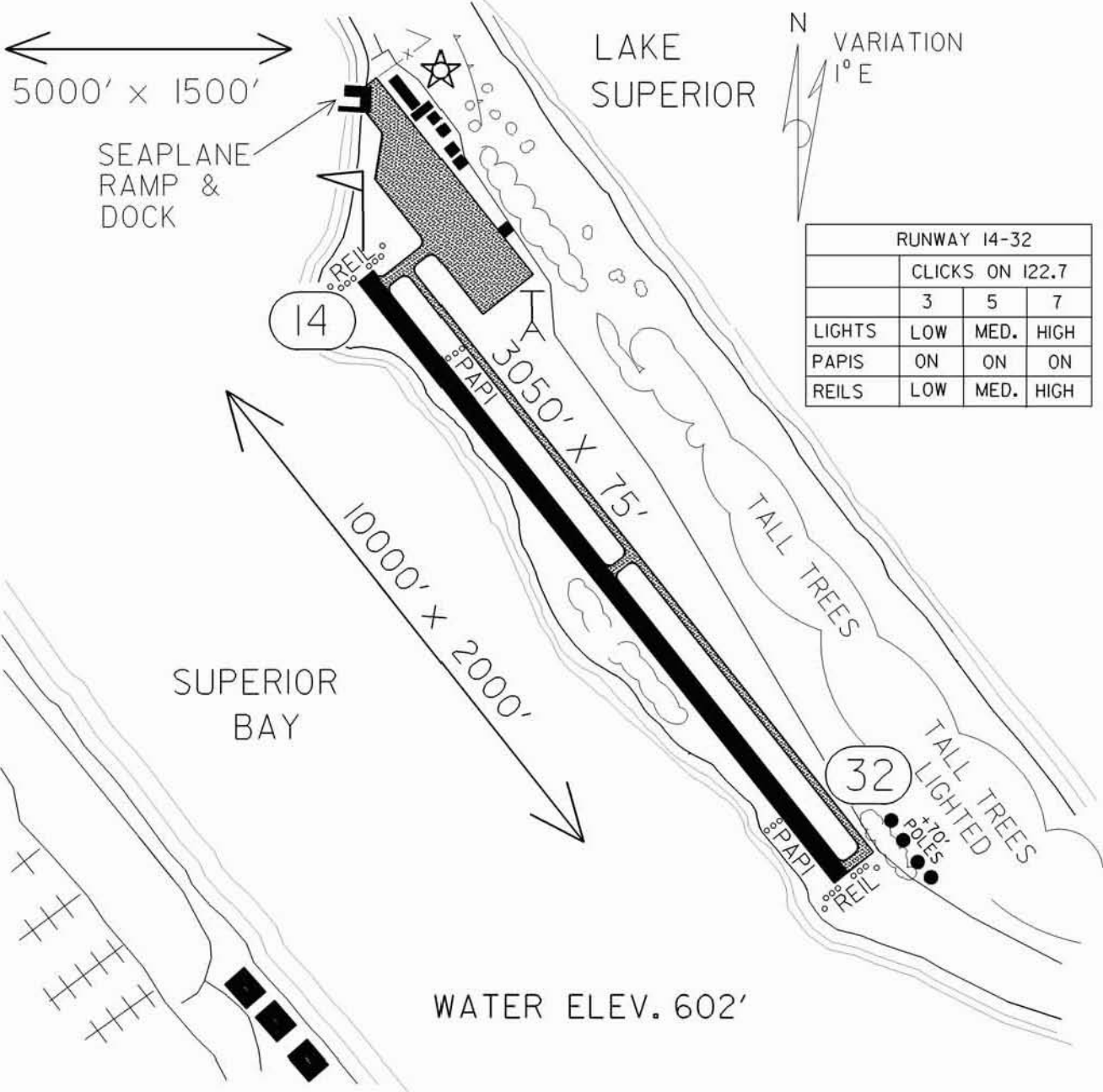
FIELD ELEV. 610'

(DYT)

DULUTH



SEC. CH: GREEN BAY NORTH
 LAT: 46° 43.3'
 LONG: 92° 02.6'
 COMM: CTAF: 122.7 (L)
 AWOS: 119.275 VHF
 DLH APP: 125.45
 RNAV: (DLH 112.6) R121 D8.2
 AIRPORT OF ENTRY
 PARACHUTE JUMPING AREA
 (DLH 120° AT 5 NM)
 TPA: 1600' (990'/998')
 APPROACH: NDB, GPS & RNAV

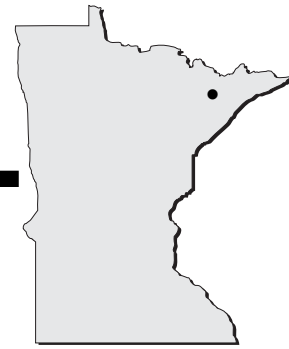


CAUTION: TURBULENCE
 WITH NORTHEAST WIND OFF LAKE

SKY HARBOR AIRPORT & SEAPLANE BASE

DULUTH

Eveleth - 9Y5



Airport Manager: Kevin Zubich - 218-744-4104 - kzubich@yahoo.com

Contact Person: Kevin Zubich - 218-744-4104 - kzubich@yahoo.com

Chamber of Com: 218-744-1940 - www.evelethmn.com

Aero Cht Coord: 6-K

AWOS/ASOS: 218-744-2369 - VOR 108.2

MnWAS Loc/Hrs: Ely Lake Aviation - 8:00 A.M. - 5:00 P.M. - 7 Days-Summer, 8:00 A.M. - 5:00 P.M., 7 Days-Winter

Attended: May-Oct/All/0800-1700, Nov-Apr/Mon-Fri/0800-1630

Fuel: 100LL

Self Service Fuel: No

After Hrs Service: 218-262-3211

FBO(s): Ely Lake Aviation - 218-744-4104 - kzubich@yahoo.com

Ground Transport: Available Upon Prior Request

Food Service: None

Dining: Goodfellows - 218-744-9974 - 5 Miles
K & B Drive Inn - 218-744-2772 - 3 Miles
Holiday Inn - 218-744-2703 - 5 Miles

Lodging: Holiday Inn - 218-744-2703 - 5 Miles
Super 8 Motel - 218-744-1661 - 5 Miles
Slovene Motel - 218-744-3427 - 5 Miles
Kokes Motel - 218-744-4500 - 5 Miles
AmericInn Motel - 218-741-7839 - 10 Miles

Airport Events: None Reported

Underwing Camp: Yes

Campgrounds: Eveleth Lake Park (On Ely Lake) - 2 Miles

Golf Courses: Giants Ridge Golf Course - 20 Miles - Holes: 18 - Call For Transportation
Eveleth Municipal Golf Course - 3 Miles
Virginia Municipal Golf Course - 10 Miles

Local Attractions: Land Of The Loon Festival - Mid-Summer
Hockey Hall Of Fame
Taconite Mining Tours & Views

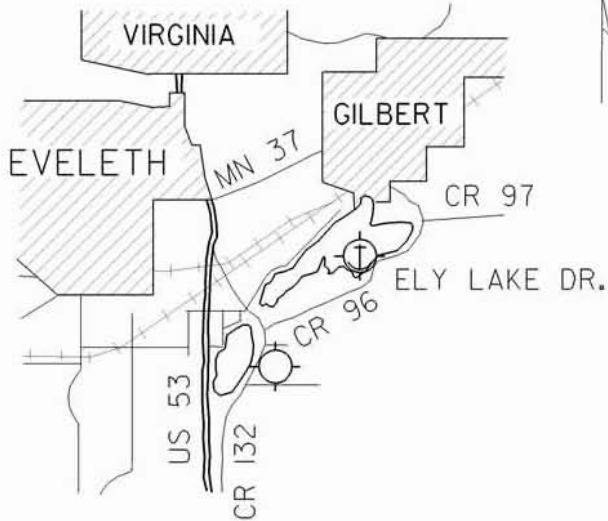
Comments: Additional After Hours Phone - 218-969-3211
Aircraft Maintenance, Annuals, 100 Hours, Float Changes & Repair.
Private grass strip adjacent to airport.
U.S. & Canadian sectional charts available.
Credit cards accepted.

WATER ELEV. 1376'

(9Y5)

EVELETH

VICINITY MAP

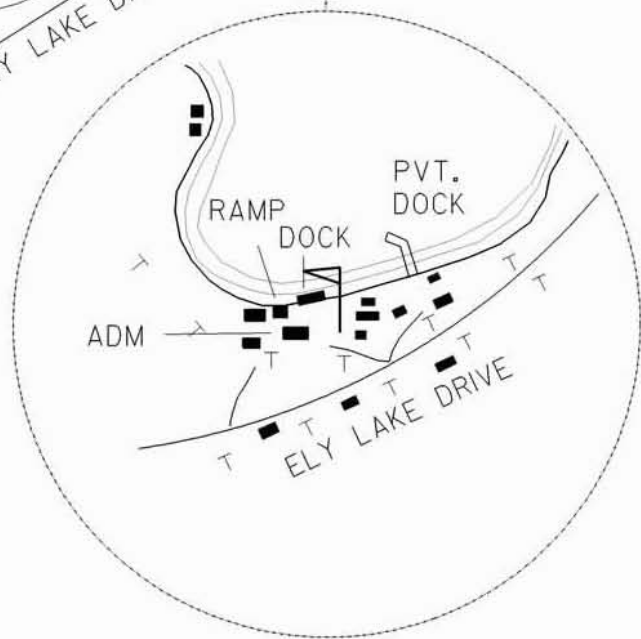
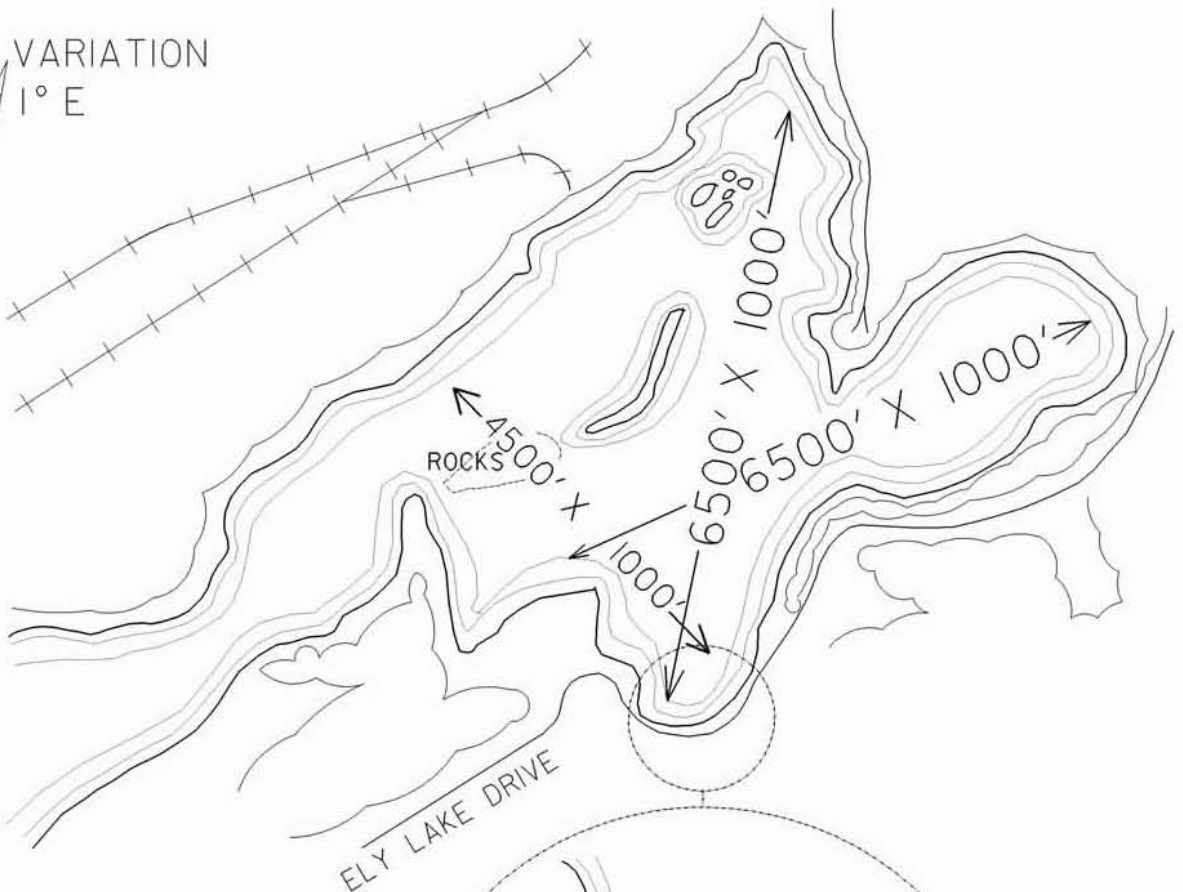


SEC. CH: GREEN BAY (N)
 LAT: 47° 27.6'
 LONG: 92° 28.6'
 COMM: CTAF: 122.7
 AWOS: 108.2 VOR
 RCO FSS: 122.45
 DULUTH APP: 125.45
 RNAV: (HIB 110.8) R042 DI3.8
 TPA: 2176' (800')



N

VARIATION
1° E

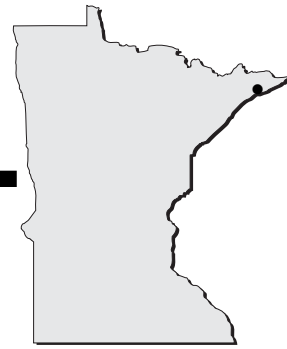


SKY HARBOR SEAPLANE BASE

EVELETH

Grand Marais - 0G5

www.boreal.org/airport

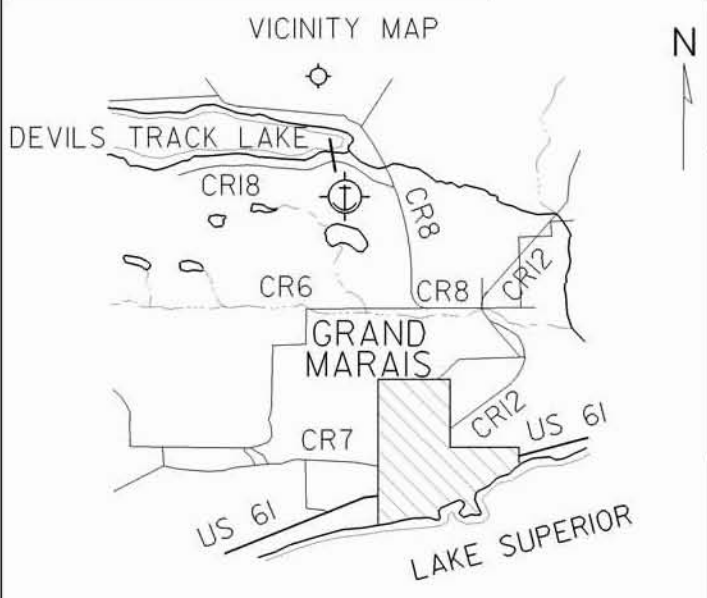


- Airport Manager:** Rodney Roy - 218-387-2012 -
airport@boreal.org
- Contact Person:** Dottie & Rodney Roy -
218-387-3024 -
airport@boreal.org
- Chamber of Com:** 888-922-5000 - airport@boreal.org
- Aero Cht Coord:** 5-O
- AWOS/ASOS:** 218-387-1971 - VHF 119.925
- MnWAS Loc/Hrs:** Airport Arrival/Departure Building - 24 Hours
- Attended:** All/All/0800-1700
- Fuel:** None
- Self Service Fuel:** No
- After Hrs Service:** 218-387-2012
- FBO(s):** None
- Ground Transport:** Rental Cars - Steve's Sports & Auto - 218-387-1060
Taxi - Superior AmericInn - 218-387-1801
- Food Service:** Vending
- Dining:** The Landing - .25 Mile
- Lodging:** The Landing - .25 Mile
- Airport Events:** Fisherman's Picnic Fly-In - First Full Weekend In
August
- Underwing Camp:** No
- Campgrounds:** Pine Mountain Campground - .50 Mile
Devil's Track Campground - 5 Miles
- Golf Courses:** Gunflint Hills - 4 Miles
Superior National At Lutsen - 20 Miles
- Local Attractions:** Harbor Of Grand Marais
Hiking
Mountain Bike Trails
Fishing
Boating
- Comments:** New Floating Docks, Access Road & Ramp
U. S. Customs Landing Rights Airport - May 15
Through October 15 - Advance Notice Required -
218-387-1148 (9:00 A.M. - 5:00 P.M.) Or
218-475-2244 (24 Hours)
Call For Fuel On 122.8
Boreal Forest Web Site - www.boreal.org

WATER ELEV. 1635'

(ØG5)

GRAND MARAIS



N

SEC. CH: GREEN BAY (N)

LAT: 47° 49.0'

LONG: 90° 23.0'

COMM: CTAF: 122.8

AWOS: 119.925 VHF

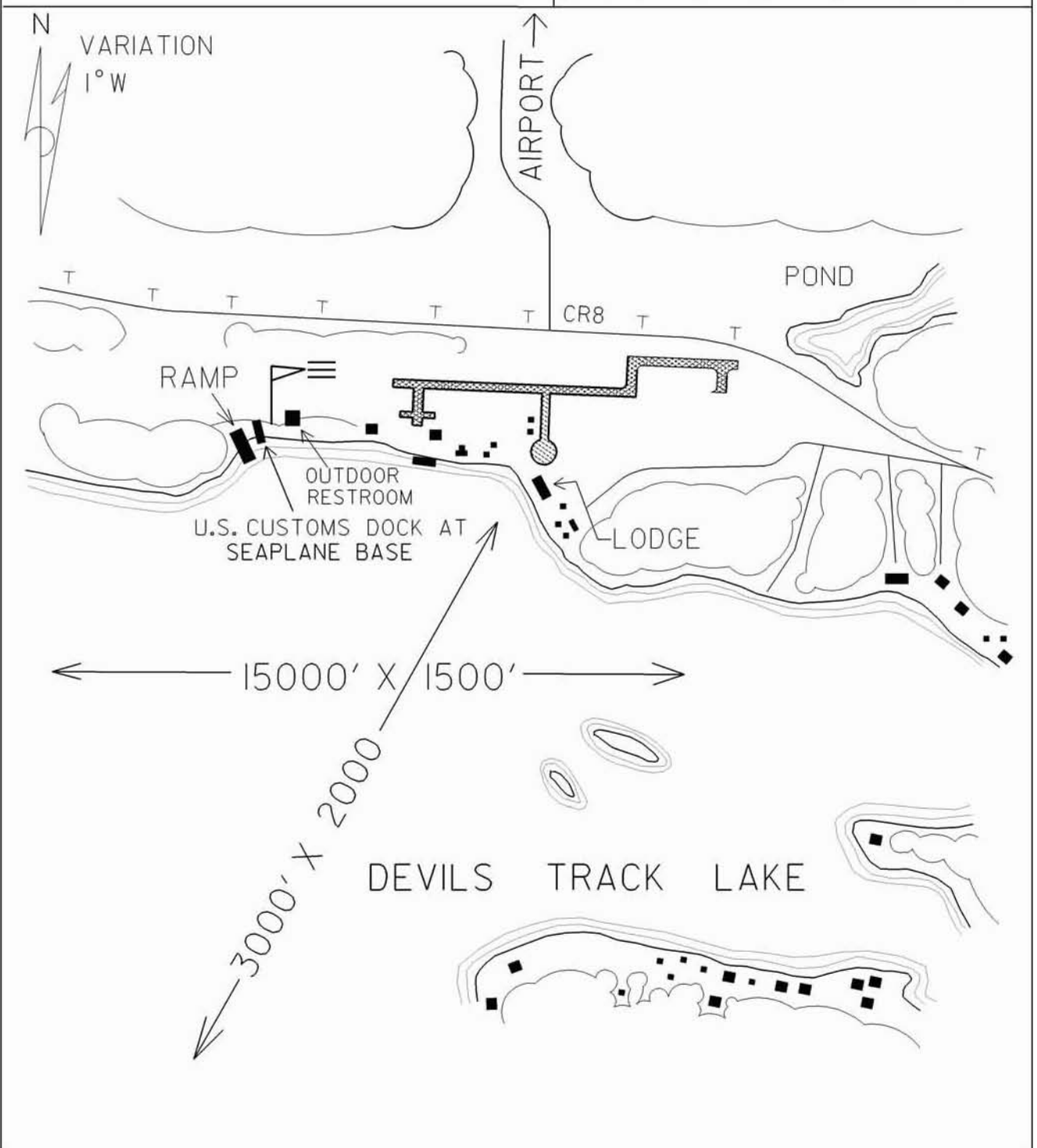
RCO FSS: 122.3

RNAV: (IWD 108.8) R351D79.1

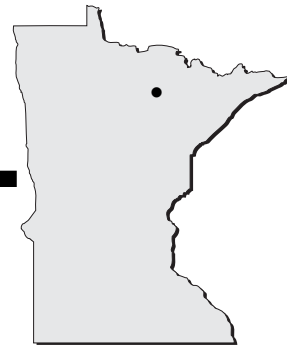
NDB: (CKC) 358

TPA: 2650' (1015')

LANDING RIGHTS AIRPORT

Grand Rapids



Airport Manager: John Persons/Nancy Miller -
218-326-0332 -
millerpersons@hotmail.com

Contact Person: John Persons/Nancy Miller -
218-326-3040 -
millerpersons@hotmail.com

Chamber of Com: 800-GRANDMN - www.grandmn.com

Aero Cht Coord: 6-H

AWOS/ASOS: No

MnWAS Loc/Hrs: NA

Attended: May-Oct/All/Dawn-Dusk

Fuel: 100LL

Self Service Fuel: No

After Hrs Service: 218-326-0332

FBO(s): None

Ground Transport: None

Food Service: Snack Bar

Dining: None

Lodging: None

Airport Events: None

Underwing Camp: No

Campgrounds: None

Golf Courses: None

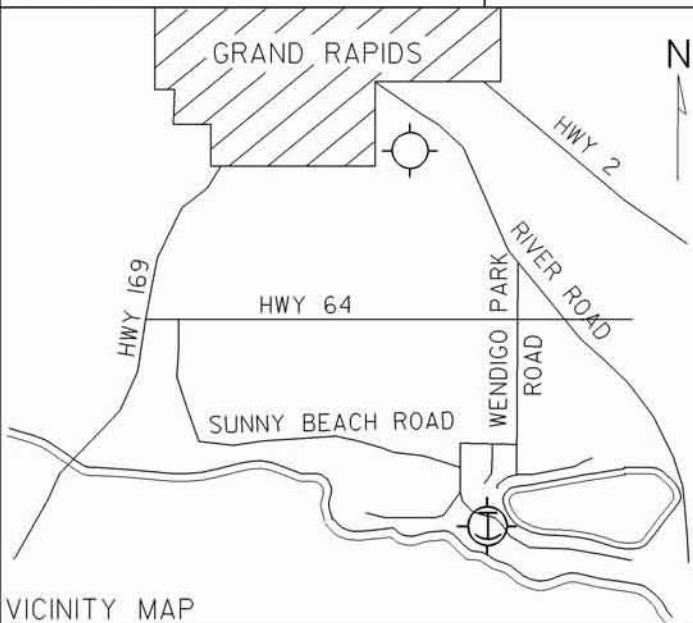
Local Attractions: None

Comments: None


WATER ELEV. 1273'

()

GRAND RAPIDS

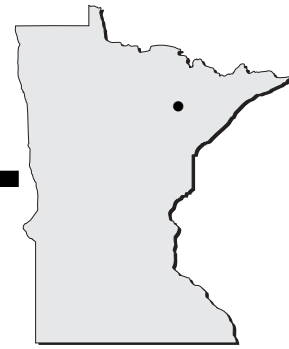


SEC. CH: TWIN CITIES (N)
 LAT: 47° 08.4'
 LONG: 93° 28.3'
 COMM: CTAF: 122.9
 MPLS CTR: 127.9
 RCO FSS: 122.05
 RNAV: (GPZ III.4) RI62 DI.4
 TPA: 2073' (800')




BAYSIDE MARINA SEAPLANE BASE GRAND RAPIDS

Hibbing - 9MN0

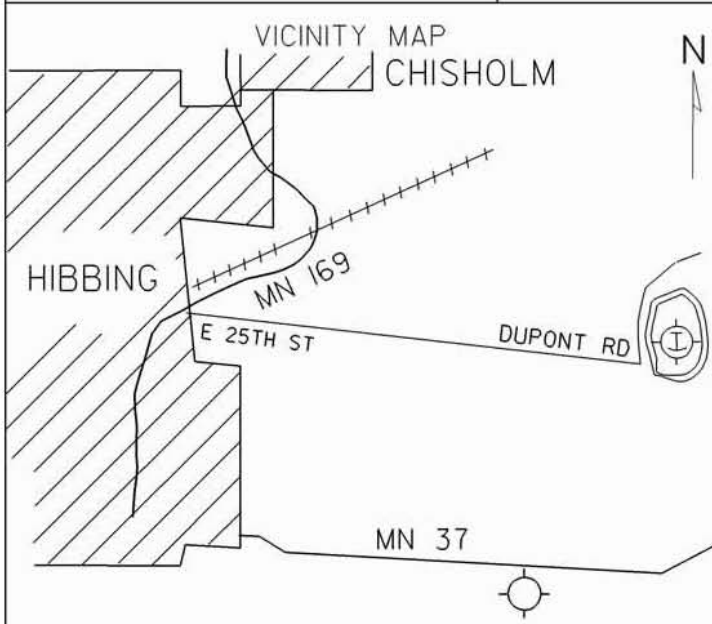


- Airport Manager:** David Danielson - 218-262-3452 -
chaa@cpinternet.com
- Contact Person:** David Danielson - 218-262-3451 -
chaa@cpinternet.com
- Chamber of Com:** 800-4HIBBING
- Aero Cht Coord:** 6-J
- AWOS/ASOS:** 218-263-8384 - VHF 126.425
- MnWAS Loc/Hrs:** At Airport - Hibbing Fueling Facility
- Attended:** Unattended
- Fuel:** None
- Self Service Fuel:** No
- After Hrs Service:** None
- FBO(s):** Hibbing Fueling Facility - 218-262-3452 -
chaa@cpinternet.com
- Ground Transport:** Hibbing Taxi - 218-263-5065
Clusiau's Car Rental - 218-262-4528
ACAR Auto Rental - 218-263-8943
- Food Service:** None
- Dining:** Airway Inn - 218-263-9801 - 2 Blocks
- Lodging:** Super 8 Motel - 218-263-8982 - 3 Miles
Kahler Park Hotel - 218-262-3481
- Airport Events:** None Reported
- Underwing Camp:** No
- Campgrounds:** None Reported
- Golf Courses:** Municipal Golf Course
Mesaba Country Club
Giants Ridge Golf Course
- Local Attractions:** Ironworld; Giants Ridge; Hull Rust Mine
- Comments:** Chisholm Area Chamber Of Commerce:
800-422-0806
MnWAS Located At Airport - Hibbing Fueling Facility
- Restrictions:**
- 1. Seaplane traffic will monitor and make traffic calls on the Hibbing Airport CTAF.**
 - 2. Aircraft landing at the airport shall have preference over seaplane traffic.**
 - 3. Seaplane traffic shall fly a 500 foot AGL traffic pattern and avoid conflict with traffic landing at the Hibbing Airport.**
 - 4. Seaplane traffic departing to the South will make a left hand turn before Herman Road and remain north of the airport until safely clear of the airport traffic area.**

WATER ELEV. 1351'

(9MNØ)

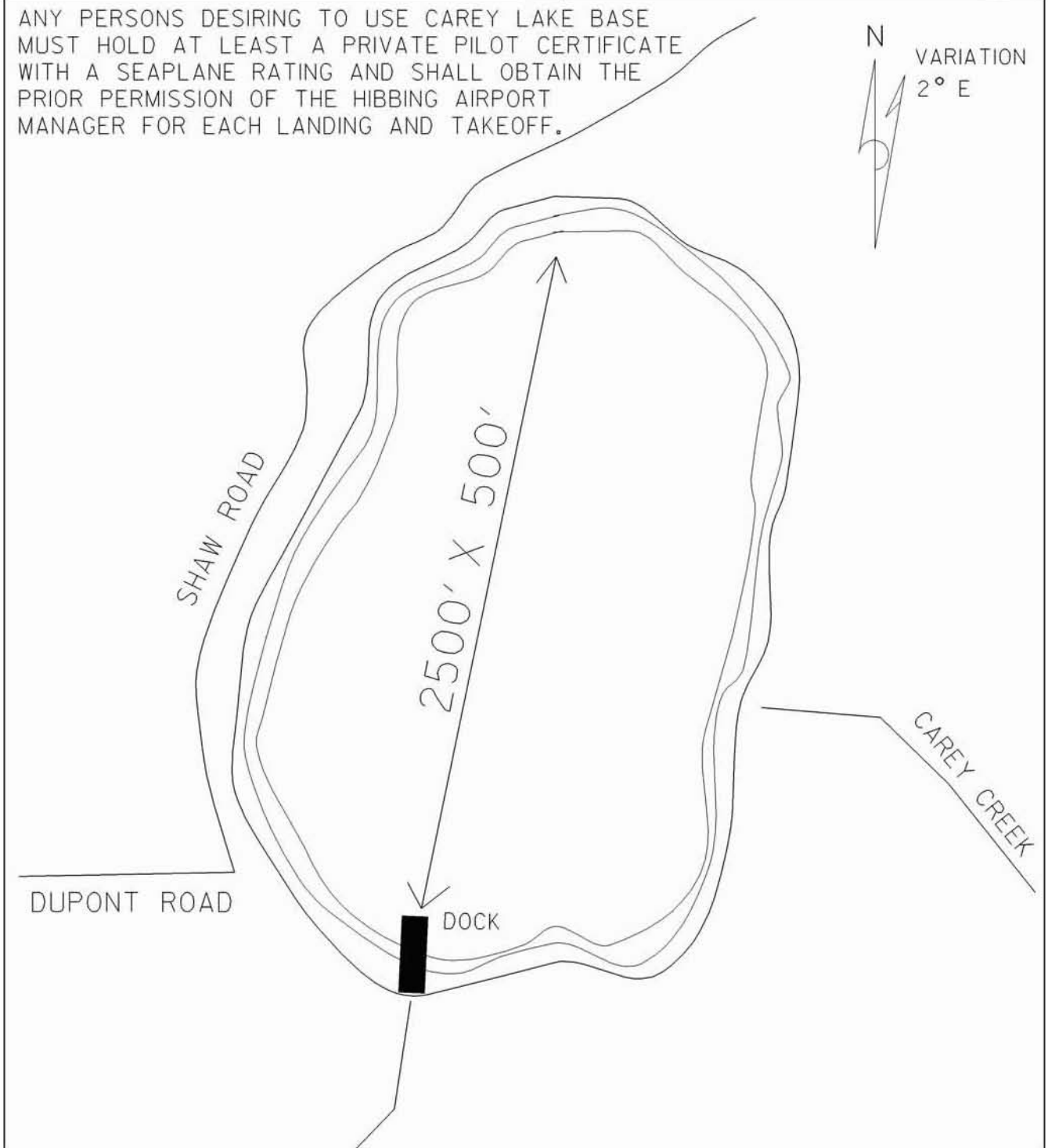
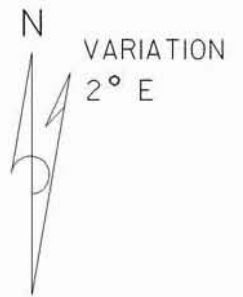
HIBBING



SEC. CH: GREEN BAY
 LAT: 47° 25.1'
 LONG: 92° 49.7'
 COMM: CTAF: 123.0
 ASOS: 126.425 VHF
 RNAV: (HIB 110.8) R322 D8.4
 TPA: 2350' (1000')



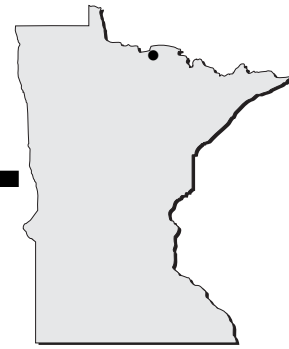
ANY PERSONS DESIRING TO USE CAREY LAKE BASE MUST HOLD AT LEAST A PRIVATE PILOT CERTIFICATE WITH A SEAPLANE RATING AND SHALL OBTAIN THE PRIOR PERMISSION OF THE HIBBING AIRPORT MANAGER FOR EACH LANDING AND TAKEOFF.



CAREY LAKE SEAPLANE BASE

HIBBING

International Falls - 09I



Airport Manager: Gary Skallman - 218-240-1412
Contact Person: Thor Einarson - 218-283-4461
Chamber of Com: 800-FALLS-MN -
www.internationalfallsmn.us

Aero Cht Coord: 3-I
AWOS/ASOS: 218-285-2996 - VHF 120.0
MnWAS Loc/Hrs: NA
Attended: Unattended
Fuel: 100LL
Self Service Fuel: No
After Hrs Service: 218-283-4461
FBO(s): None
Ground Transport: City Cab - 218-283-8635
Food Service: None
Dining: Barney's Restaurant - International Falls -
218-283-3333
Cookie's Restaurant - International Falls -
218-283-3565
Holiday Inn - International Falls - 218-283-4451
Sandy's Place - International Falls - 218-285-9108
Spot Supper Club - International Falls -
218-283-2440
Grandma's Pantry - Ranier - 218-286-5584
Icebox Café & Pub - 218-283-4600
Thunderbird Lodge - 218-286-3151
Lodging: Budget Host Inn - 218-283-2577
Falls Motel - 218-283-8434
Hilltop Motel - 218-283-2505
Holiday Inn - 218-283-4451
Northern Lights Motel - 218-283-2508
Rambler Motel - 218-283-8454
TeePee Motel - 218-283-8494
Voyageur Motel - 218-283-9424

Airport Events: None Reported
Underwing Camp: No
Campgrounds: Camp Idlewood - Rainy Lake - 218-286-5551 -
4 Miles
Arnold's Campground & R.V. Park - 218-285-9100 -
3 Miles

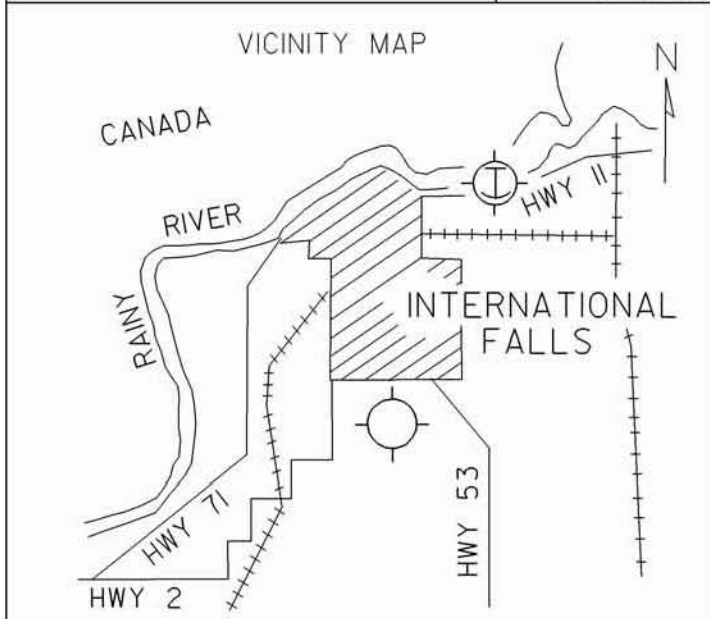
Golf Courses: Falls Country Club - 218-286-5551 - 4.50 Miles
Local Attractions: Rainy Lake; Boise Paper Industry; Bronco Nagurski
Museum; Voyageurs National Park - 8.50 Miles;
Grand Mound Interpretive Center


Comments: For Fuel Contact Einarson Flying Service, Inc. -
218-283-4461; National Weather Service -
218-283-8431; U.S. Customs - 218-283-2541 -
Contact FSS 123.6, 15 Minutes Prior To Landing Or
Call Before Takeoff; Area Web Site - www.rainylake.org

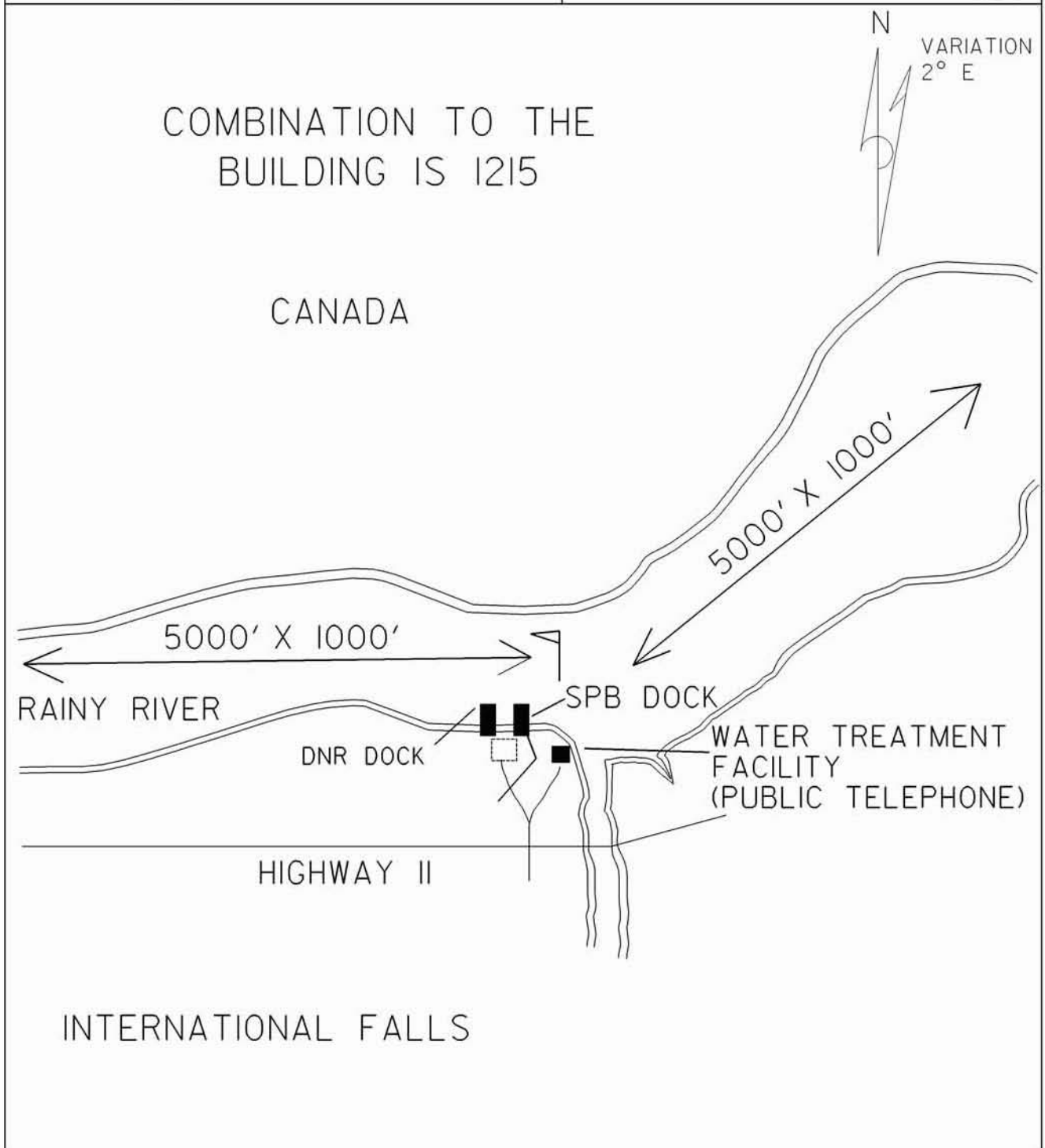
WATER ELEV. 1110'

(09I)

INTERNATIONAL FALLS

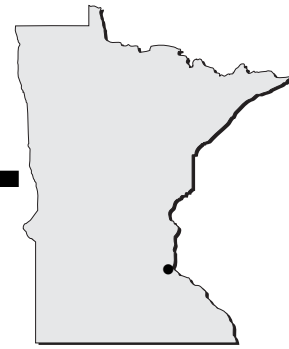


SEC. CH: TWIN CITIES (N)
 LAT: 48° 36.4'
 LONG: 93° 22.3'
 COMM: CTAF: 122.8
 ASOS: 120.0 VHF
 RCO FSS: 123.6
 MPLS CTR: 120.9
 RNAV: (INL 111.0) R18 D2.7
 TPA: 1710' (600')
 AIRPORT OF ENTRY 



INTERNATIONAL FALLS SPB INTERNATIONAL FALLS

Inver Grove Heights - 09Y



Airport Manager: Robert Wiplinger - 651-286-6612 -
bwiplinger@wipaire.com

Contact Person: Robert Wiplinger - 651-451-1205 -
bwiplinger@wipaire.com

Chamber of Com: 651-451-2266 - www.riverheights.com

Aero Cht Coord: 11-I

AWOS/ASOS: No

MnWAS Loc/Hrs: NA

Attended: All/All/All

Fuel: 100LL, Jet A

Self Service Fuel: No

After Hrs Service: None

FBO(s): Wipaire, Inc. - 651-451-1205 -
bwiplinger@wipaire.com - www.wipaire.com

Ground Transport: Taxi

Food Service: None

Dining: Peking - 1.50 Miles
McDonald's - 1.50 Miles
Kentucky Fried Chicken - 1.50 Miles

Lodging: Micro-tel - 651-552-0555 - 3 Miles
AmericInn - 800-634-3444 - 3 Miles
Country Inn & Suites - 651-450-1100 - 3 Miles

Airport Events: None Reported

Underwing Camp: No

Campgrounds: None Reported

Golf Courses: Inverwood Golf Course - 651-457-3667 - 3 Miles -
Holes: 18

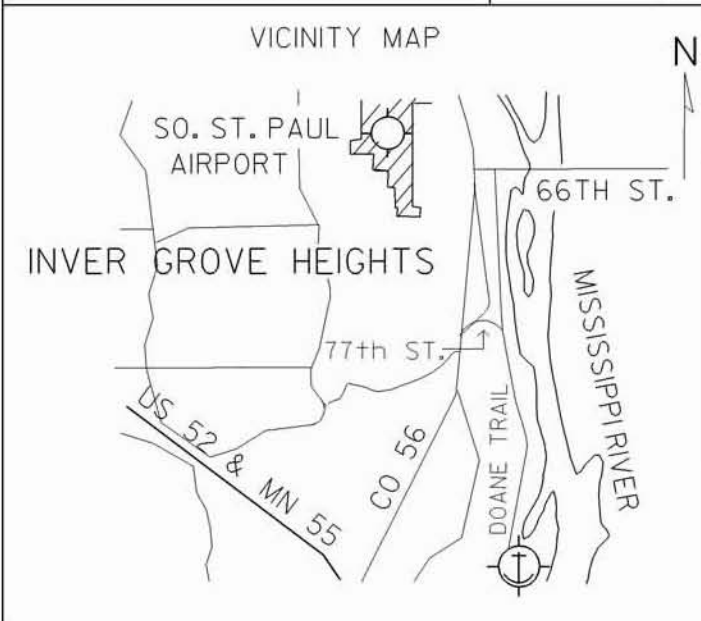
Local Attractions: None Reported

Comments: None

WATER ELEV. 687'

(Ø9Y)

INVER GROVE HEIGHTS



SEC. CH: TWIN CITIES (S)

LAT: 44° 49.0'

LONG: 93° 00.9'

COMM: CTAF: 122.9

MPLS APP: 121.2

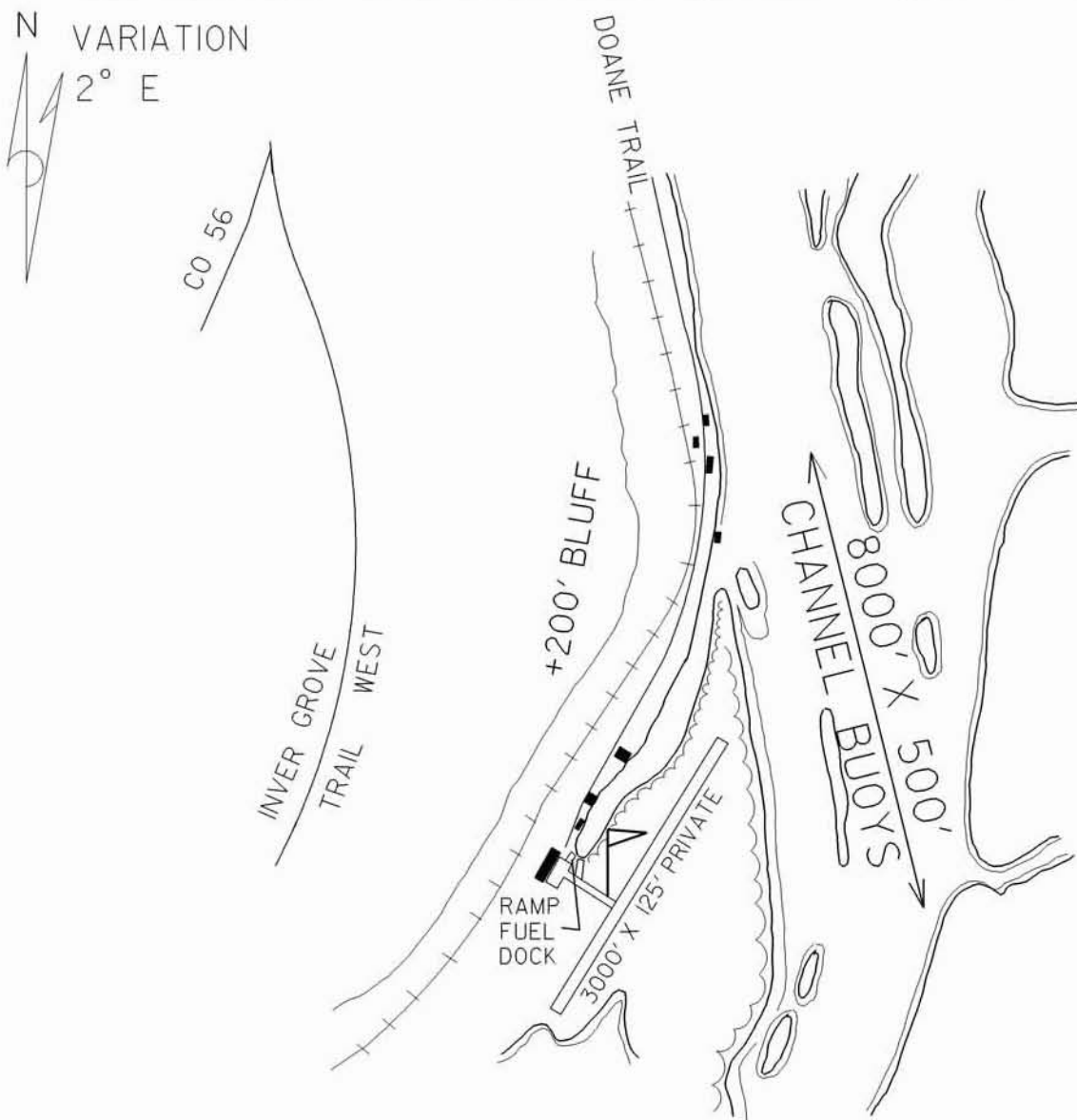
RNAV: (FGT 115.7) R027 DI3.3

WATERWAY 35 RGT TFC

TPA: 1487' (800')

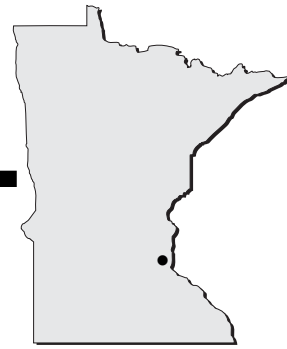


THIS SEAPLANE BASE UNDERLIES THE MSP CLASS "B" AIRSPACE



RIGHT TRAFFIC FOR WATERWAY 35

Lino Lakes - 8Y4



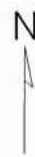
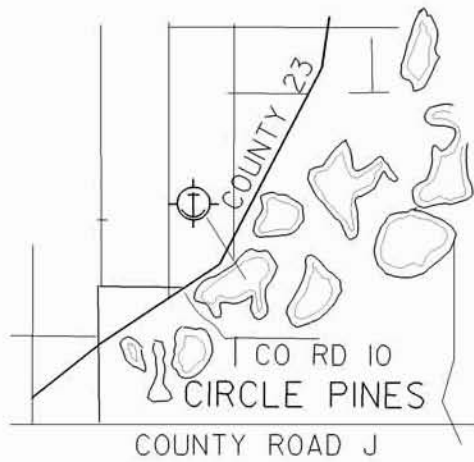
Airport Manager: Bruce R. Hanson - 651-780-4179
Contact Person: Bruce R. Hanson - 651-780-4179
Chamber of Com: None
Aero Cht Coord: 10-I
AWOS/ASOS: No
MnWAS Loc/Hrs: Main Office - Same As Attendance Schedule
Attended: May-Oct/All/Dawn-Dusk
Fuel: 100LL
Self Service Fuel: No
After Hrs Service: 651-792-4703
FBO(s): Seaplane Services, Inc. - 651-792-4703 - 122.9 - seaplane@isd.net
Ground Transport: Yes
Food Service: None
Dining: Matthew's Family Restaurant - 1 Mile
Ta's - 1 Mile
Pizza Hut - 1 Mile
Miller's On Main - 2 Miles
Burger King - 2 Miles
Subway - 2 Miles
McDonald's - 2 Miles
Dairy Queen - 2 Miles
Lodging: Mounds View Inn - 5 Miles
Airport Events: Seaplane Pilots Annual Picnic - August
Underwing Camp: Yes
Campgrounds: On Site
Rice Creek/Chain Of Lakes Regional Park - 651-426-7564
Golf Courses: Chomonix - 1 Mile
Local Attractions: Canoeing
Fishing
Shoreview Community Center - 5 Miles
Public Library - 1 Mile
Comments: Rice Lake Elementary School is on the south side of the lake. Approach & departures from & to the west contact Anoka Control Tower on 126.05. Make approach & departure over adjoining lakes when possible.

WATER ELEV. 880'

(8Y4)

LINO LAKES

VICINITY MAP



SEC. CH: TWIN CITIES (S)

LAT: 45° 09.0'

LONG: 93° 07.0'

COMM: CTAF: 122.9

RCO FSS: 122.55

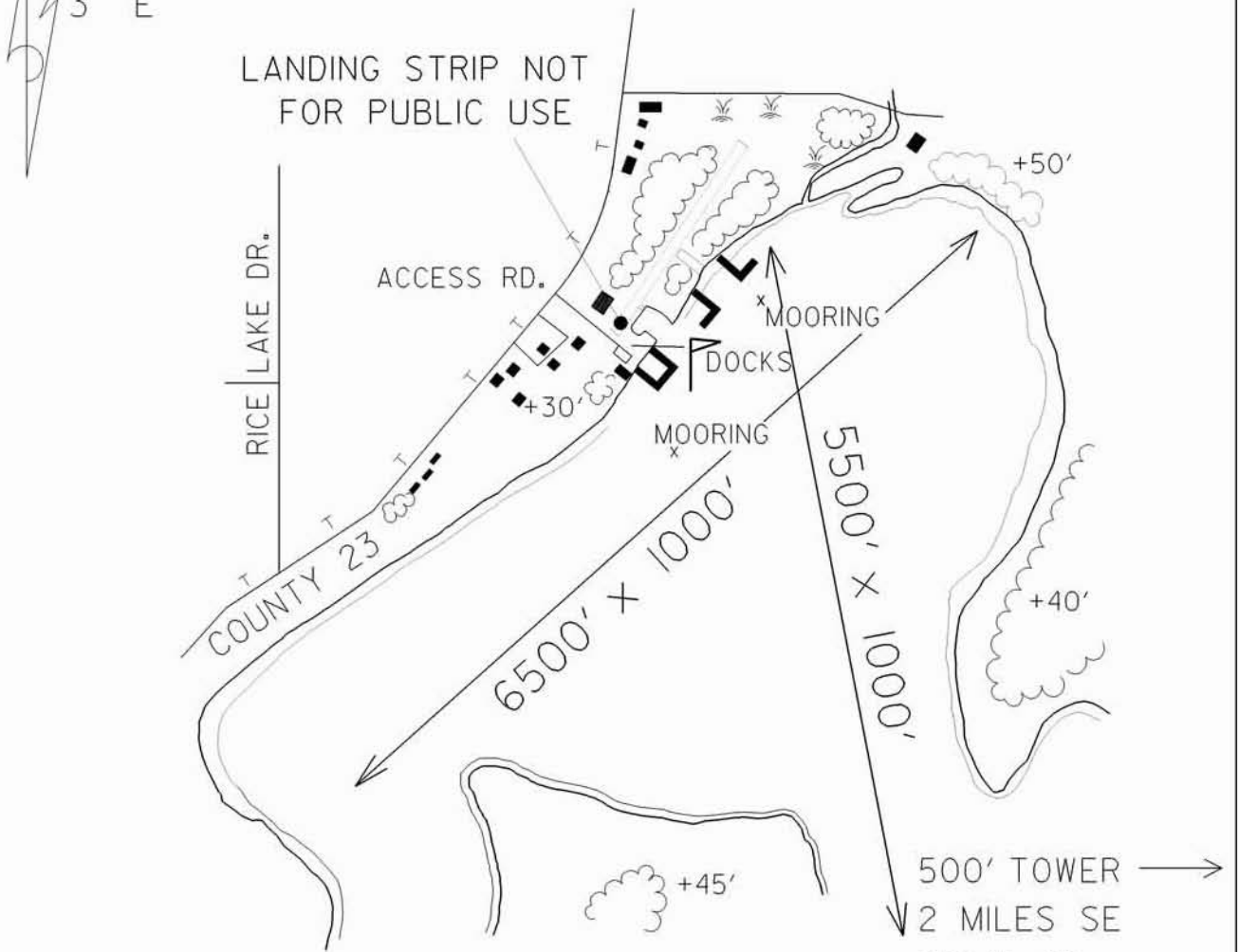
MPLS APP: 126.5

RNAV: (GEP 117.3) R085 D10.5

TPA: 1480' (600')



N THIS SEAPLANE BASE UNDERLIES THE MPLS CLASS "B" AIRSPACE
 VARIATION
 3° E

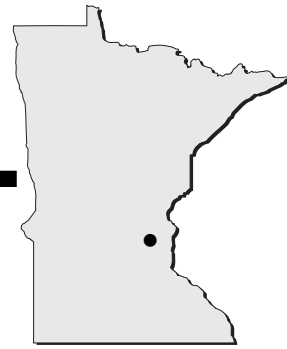


NO TAKEOFFS OR LANDINGS
OVER RESIDENTIAL AREAS

SURFSIDE SEAPLANE BASE
RICE LAKE

LINO LAKES

Maple Lake - MGG

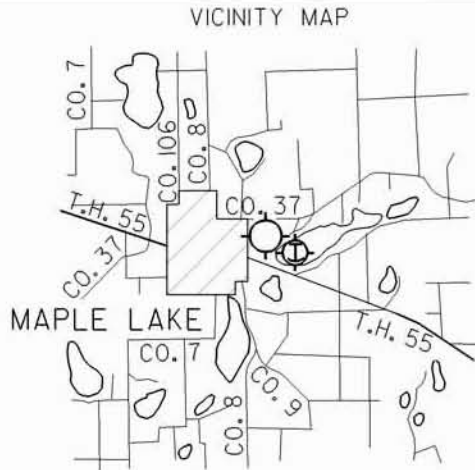


- Airport Manager:** Gerald Sawatzke - 320-963-3738
Contact Person: Gerald Sawatzke - 612-490-8459
Chamber of Com: None
Aero Cht Coord: 10-H
AWOS/ASOS: 320-963-3300 - VHF 128.325
MnWAS Loc/Hrs: Wright Aero, Inc. - Same As Attendance Schedule
Attended: All/All/Daylight
Fuel: 100LL
Self Service Fuel: No
After Hrs Service: 320-963-5967
FBO(s): Wright Aero, Inc. - 320-963-5094 - 122.8 -
billmavencamp@mac.com
- Ground Transport:** None
Food Service: None
Dining: Maple Lake Cafe - 320-963-3907 - 1.75 Miles
Madigan's Pub & Grill, Inc. - 320-963-6660
Lodging: Country Inn, Buffalo - 800-456-4000 - 8 Miles
Super 8 Of Buffalo - 763-682-5930 - 8 Miles
- Airport Events:** Fly-In - First Sunday After Labor Day
Underwing Camp: Yes
Campgrounds: Schroeder Resort - 6.50 Miles
Golf Courses: Albion Ridges - 6 Miles
Whispering Pines - 8 Miles
- Local Attractions:** Resort Area
Many Lakes
- Comments:**
- 1. NO COMMERCIAL FLIGHTS SHALL BE CONDUCTED FROM THE SEAPLANE BASE ON NATIONAL HOLIDAYS, SUNDAYS OR BETWEEN 7 P.M. AND 8 A.M. ON WEEKDAYS.**
 - 2. NO TOUCH AND GO LANDINGS SHALL BE PERMITTED BY AIRCRAFT BASED AT THE SEAPLANE BASE AND NO TRAINING INVOLVING SURFACE MANEUVERS WILL BE PERMITTED.**
 - 3. SEAPLANES BASED AT THE SEAPLANE BASE SHALL NOT, WHILE LANDING OR TAKING OFF, FLY OVER BOATS ON MAPLE LAKE.**
 - 4. SEAPLANES SHALL NOT FLY OVER THE PUBLIC BEACHES OR PRIVATE HOMES ON MAPLE LAKE AT LOW LEVELS.**

FIELD ELEV. 1028'

(MGG)

MAPLE LAKE



SEC. CH: TWIN CITIES (S)

LAT: 45°14.2'

LONG: 93°59.1'

COMM: CTAF: 122.8

AWOS: 128.325 VHF

MPLS APP: 126.5

RNAV: (DWN 109.0) R059 D21.8

TPA: 1828' (800'/828')

APPROACH: GPS & VOR



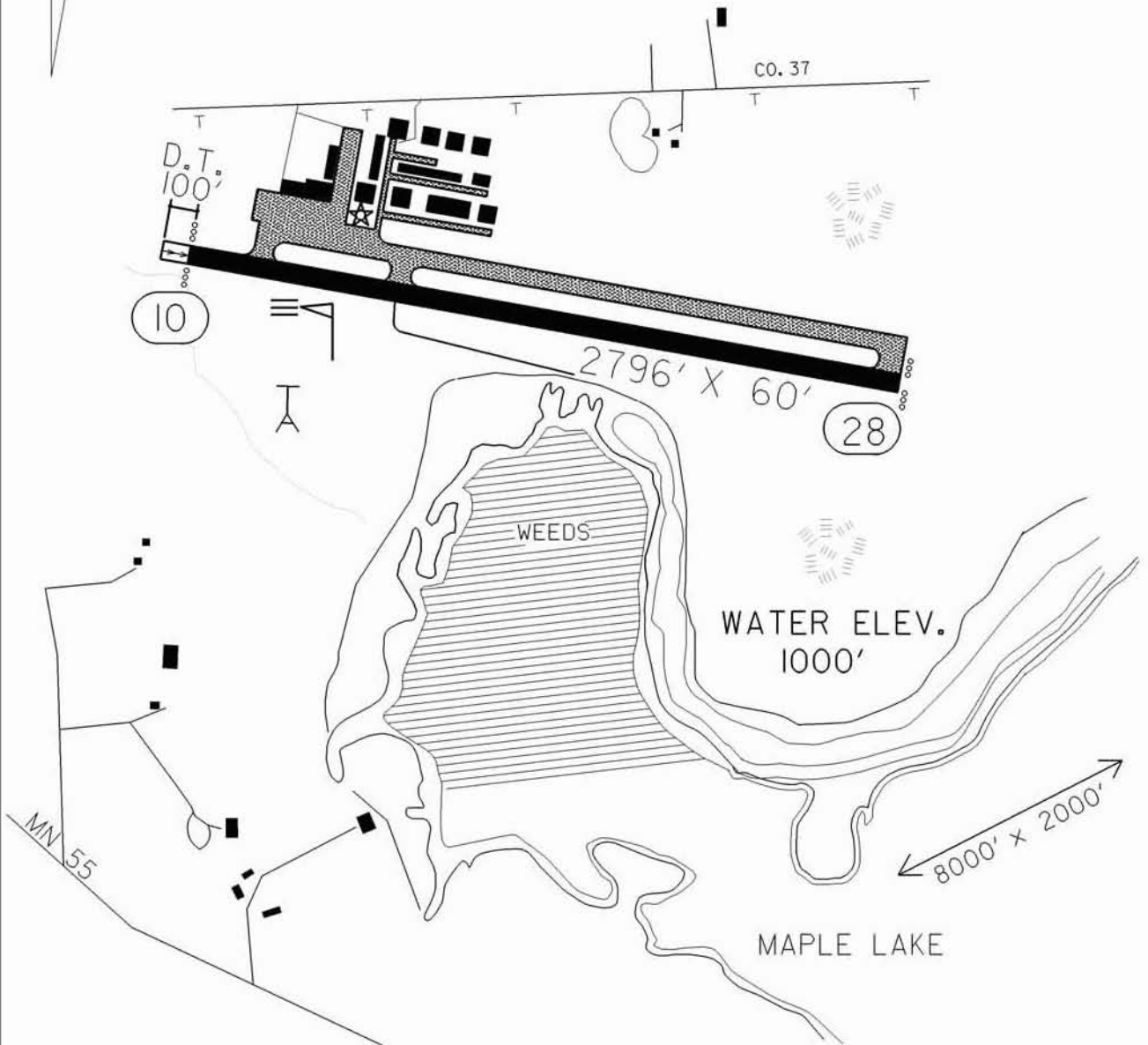
N



VARIATION
3° E

RUNWAY LIGHTED
DUSK TO DAWN

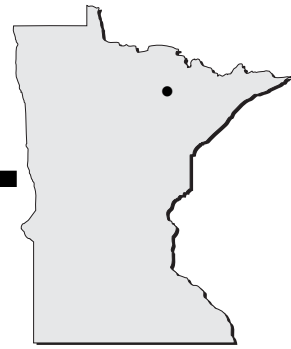
ALL WATERWAYS
RIGHT TRAFFIC



MAPLE LAKE MUNICIPAL AIRPORT
& SEAPLANE BASE

MAPLE LAKE

Side Lake

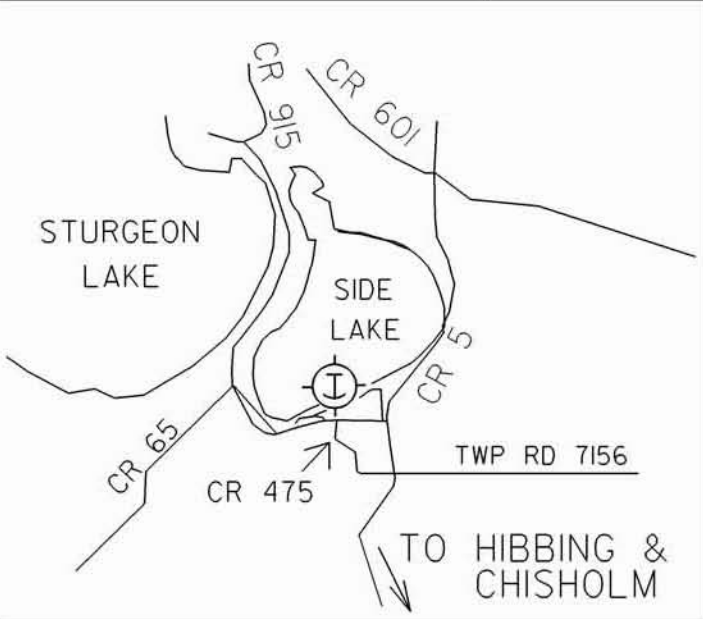


Airport Manager: Maynard Baratto - 218-263-8541
Contact Person: Maynard Baratto - 218-263-8541
Chamber of Com: 218-262-3895
Aero Cht Coord: 5-I
AWOS/ASOS: No
MnWAS Loc/Hrs: NA
Attended: Unattended
Fuel: Mogas
Self Service Fuel: No
After Hrs Service: 218-263-8541
FBO(s): None
Ground Transport: Rides Available
Food Service: None
Dining: Riverside Inn - 218-254-2322 - Walking Distance
Sturgeon River Landing - 218-254-5846 - Walking Distance
Bimbo's Octagon - 218-254-2576 - East Side Of Side Lake
Lodging: Sturgeon River Landing - 218-254-2576
Airport Events: None Reported
Underwing Camp: No
Campgrounds: Pine Beach Resort - 218-263-8541 - At Seaplane Base
CC Campground 717 - 218-254-5301
Golf Courses: Mesaba Country Club - Hibbing - 20 Miles
Municipal Golf Course - Hibbing - 20 Miles
Cook - 30 Miles
Local Attractions: Many Nature Walks
Biking
Fishing
Hunting
Ironworld - Chisholm - 15 Miles
Comments: None

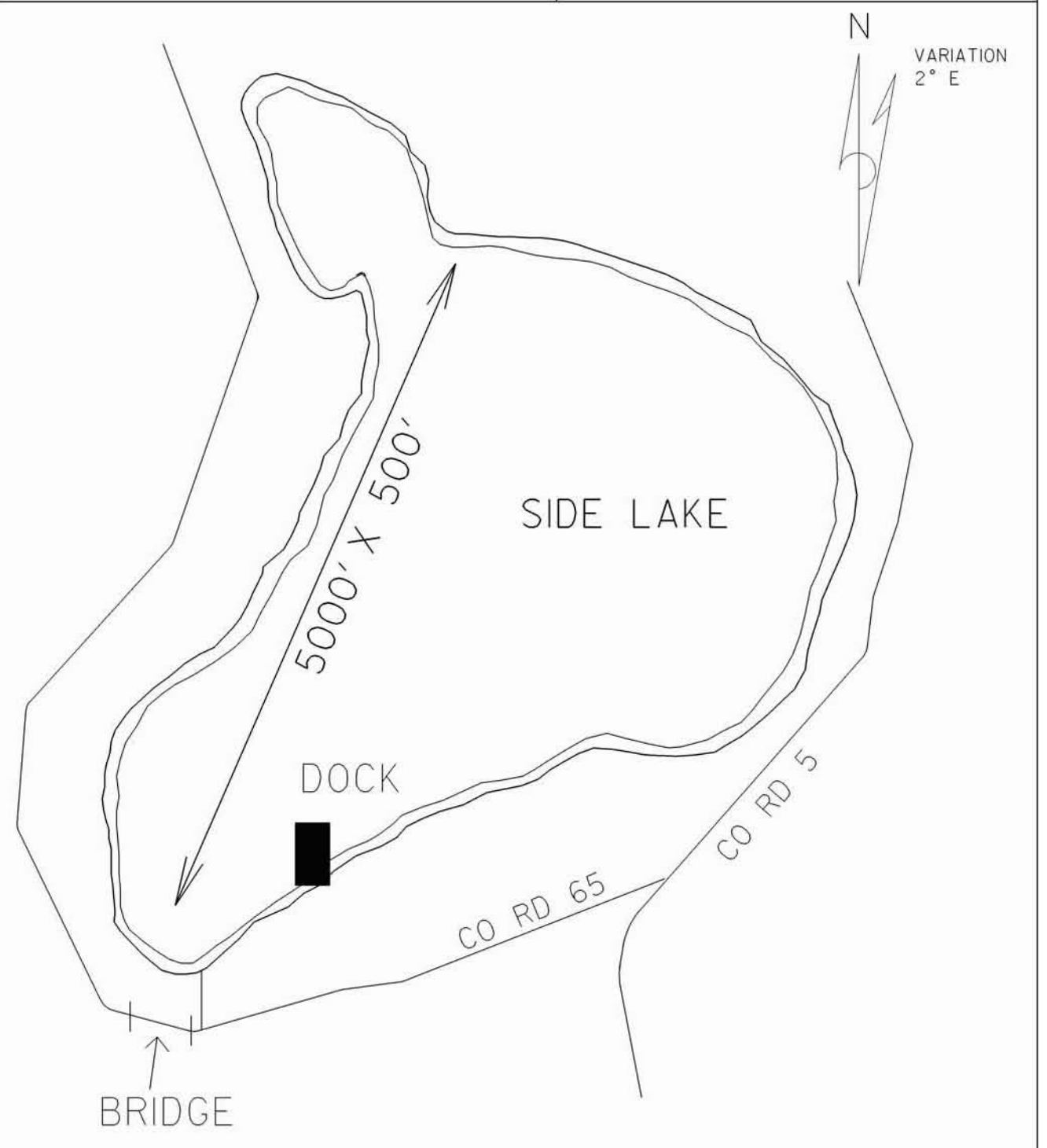
WATER ELEV. 1372'

()

SIDE LAKE



SEC. CH: TWIN CITIES
 LAT: 47° 40.3'
 LONG: 93° 01.3'
 COMM: CTAF: 122.9
 FSS: 122.45
 RNAV: (HIB 110.8) R323 D26
 TPA: 2172 (800')



PINE BEACH SEAPLANE BASE

SIDE LAKE

Tower - 12D



Airport Manager: Tim Kotzian - 218-753-4070 -
cityoftower@citlink.net

Contact Person: Tim Kotzian - 218-753-4070 -
cityoftower@citlink.net

Chamber of Com: 218-753-2301

Aero Cht Coord: 5-K

AWOS/ASOS: No

MnWAS Loc/Hrs: Arrival/Departure Building - 24 Hours

Attended: All/All/0800-1700

Fuel: 100LL

Self Service Fuel: Visa, Mastercard

After Hrs Service: None

FBO(s): Hietala Aircraft Service, Inc. - 218-753-5080

Ground Transport: Fortune Bay Resort & Casino Courtesy Van -
218-753-6400

Food Service: None

Dining: Tower Cafe - 218-753-6045 - 1 Mile
Benchwarmers - 218-753-5158 - 1 Mile

Lodging: Marjo Motel - 218-753-4851 - 1 Mile
Tower Hotel - 218-753-2710 - 1 Mile
Fortune Bay Resort & Casino - 218-753-6400

Airport Events: Annual Fly-In

Underwing Camp: No

Campgrounds: Hoodoo Point Campground - Adjacent To Airport

Golf Courses: Fortune Bay Resort & Casino - 218-753-6400

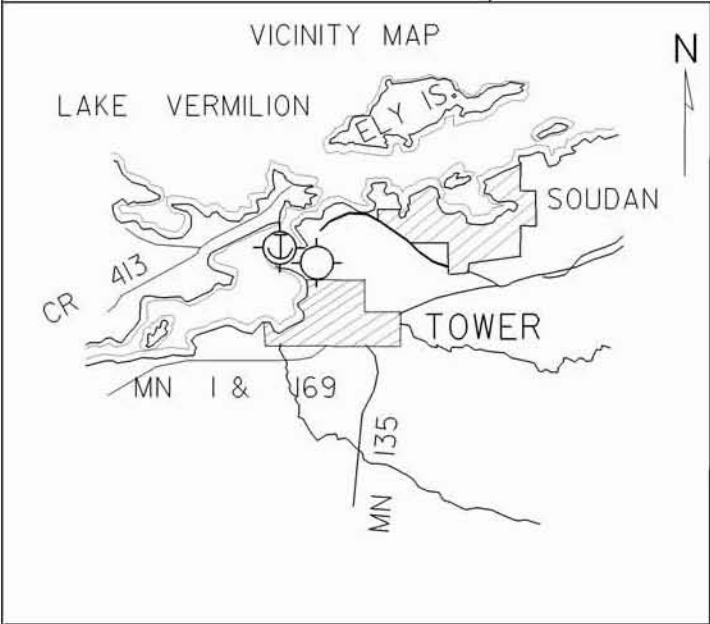
Local Attractions: Lake Vermilion
Hoodoo Point Campground
Soudan Underground Mine
Fortune Bay Resort, Casino & Golf Course
Ironworld

Comments: Aircraft Maintenance, Sheet Metal & Avionics
Available On Field
Float Plane Services - In & Out Of Water


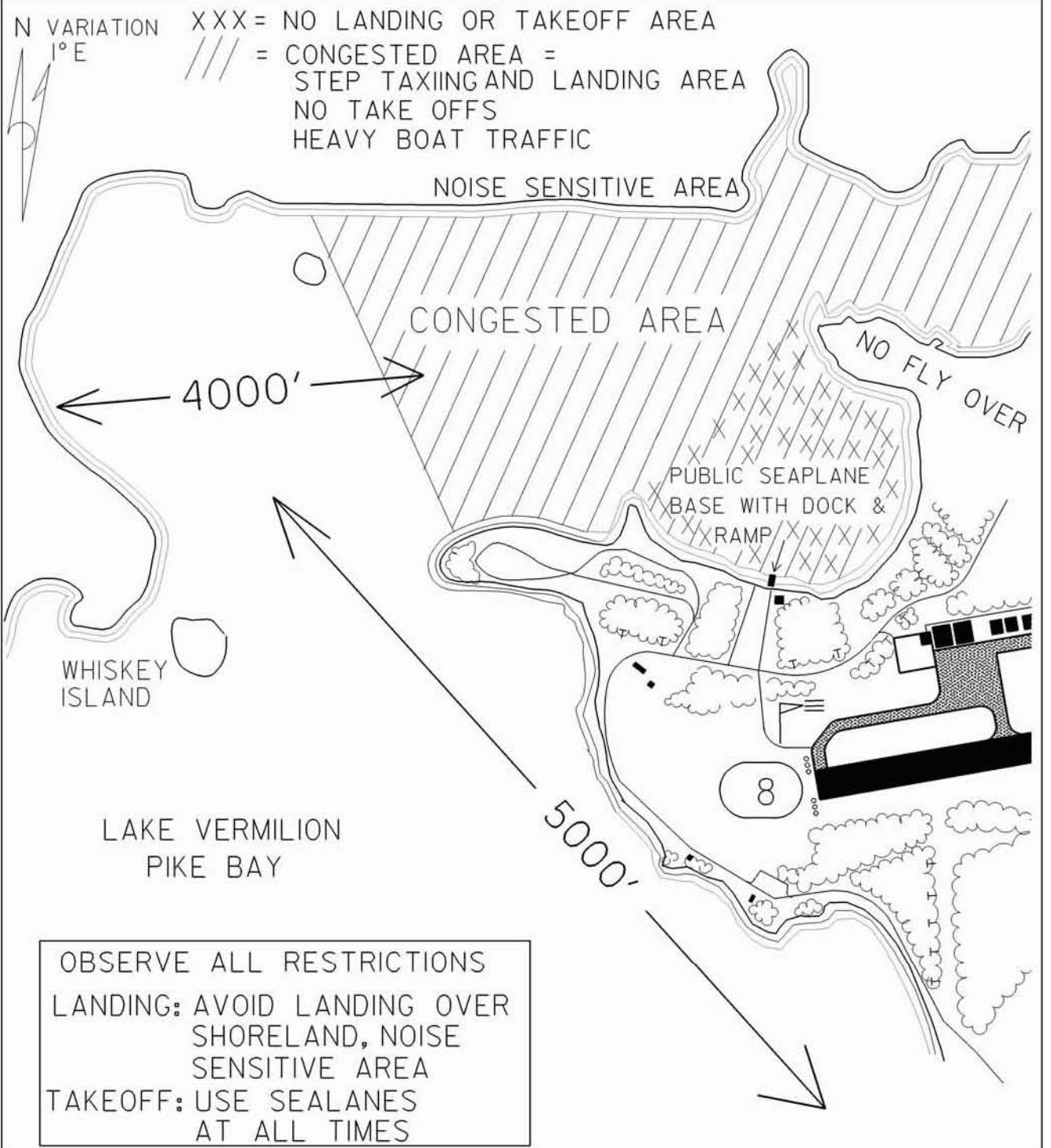
FLD/WTR ELEV. 1369'

(12D)

TOWER



SEC. CH: TWIN CITIES (N)
 LAT: 47° 49.1'
 LONG: 92° 17.5'
 COMM: CTAF: 122.9
 FSS: 122.45
 OR 122IR 109.6T
 RNAV: (ELO 109.6) R270 D18.7
 TPA: 2160' (791')
 RWY 26 RGT TFC

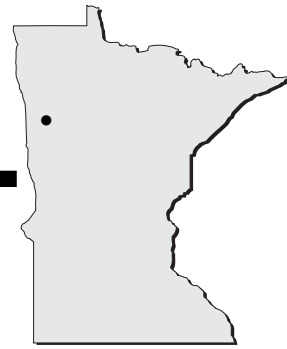



TOWER SEAPLANE BASE & MUNICIPAL AIRPORT

TOWER

Waubun - M49

www.jollyfisherman.com

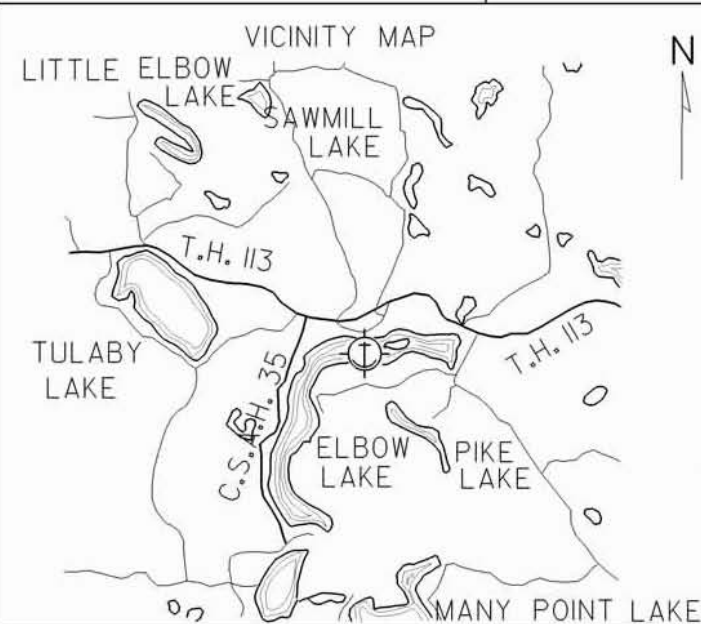


Airport Manager: Dave Buelow - 218-734-2262
Contact Person: Dave Buelow - 218-734-2262
Chamber of Com: None
Aero Cht Coord: 6-D
AWOS/ASOS: No
MnWAS Loc/Hrs: NA
Attended: May-Oct/All/Daylight,Nov-Apr/Unatddd
Fuel: None
Self Service Fuel: No
After Hrs Service: None
FBO(s): None
Ground Transport: None
Food Service: Microwave Food
Frozen Pizza
Dining: 10 Miles
Lodging: 15 Cabins At Seaplane Base
Airport Events: None Reported
Underwing Camp: No
Campgrounds: Across The Lake
Golf Courses: 30 Miles
Local Attractions: Big Elbow Lake
Comments: Additional Contact Person - Anne Buelow

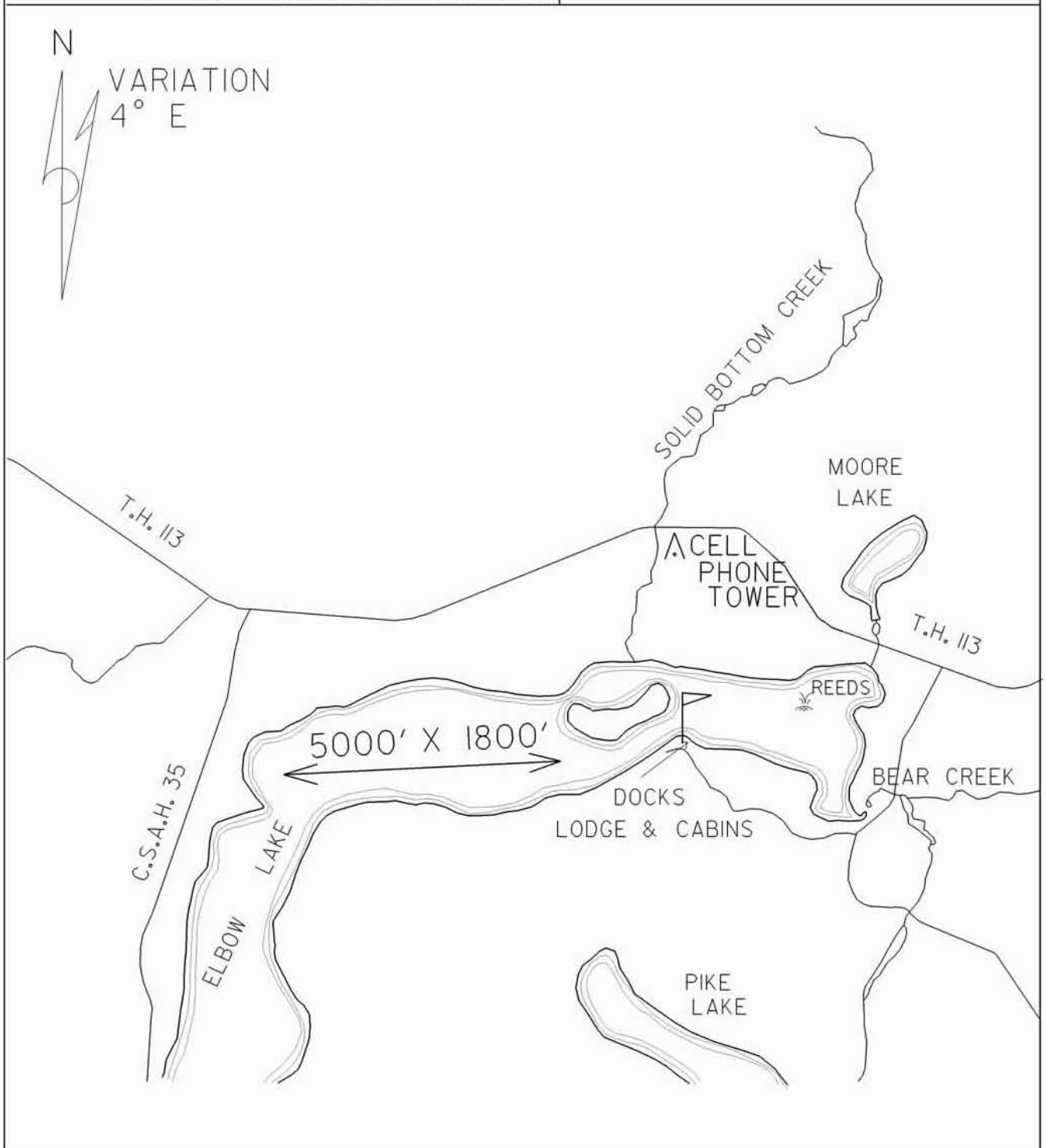
WATER ELEV. 1499'

(M49)

WAUBUN



SEC. CH: TWIN CITIES (N)
 LAT: 47° 08.6'
 LONG: 95° 31.7'
 COMM: CTAF: 122.9
 FSS: 122.IR 110.6T 122.5
 RNAV: (PKD 110.6) R300 D24.3
 TPA: 2300' (801')



JOLLY FISHERMAN SEAPLANE BASE

WAUBUN